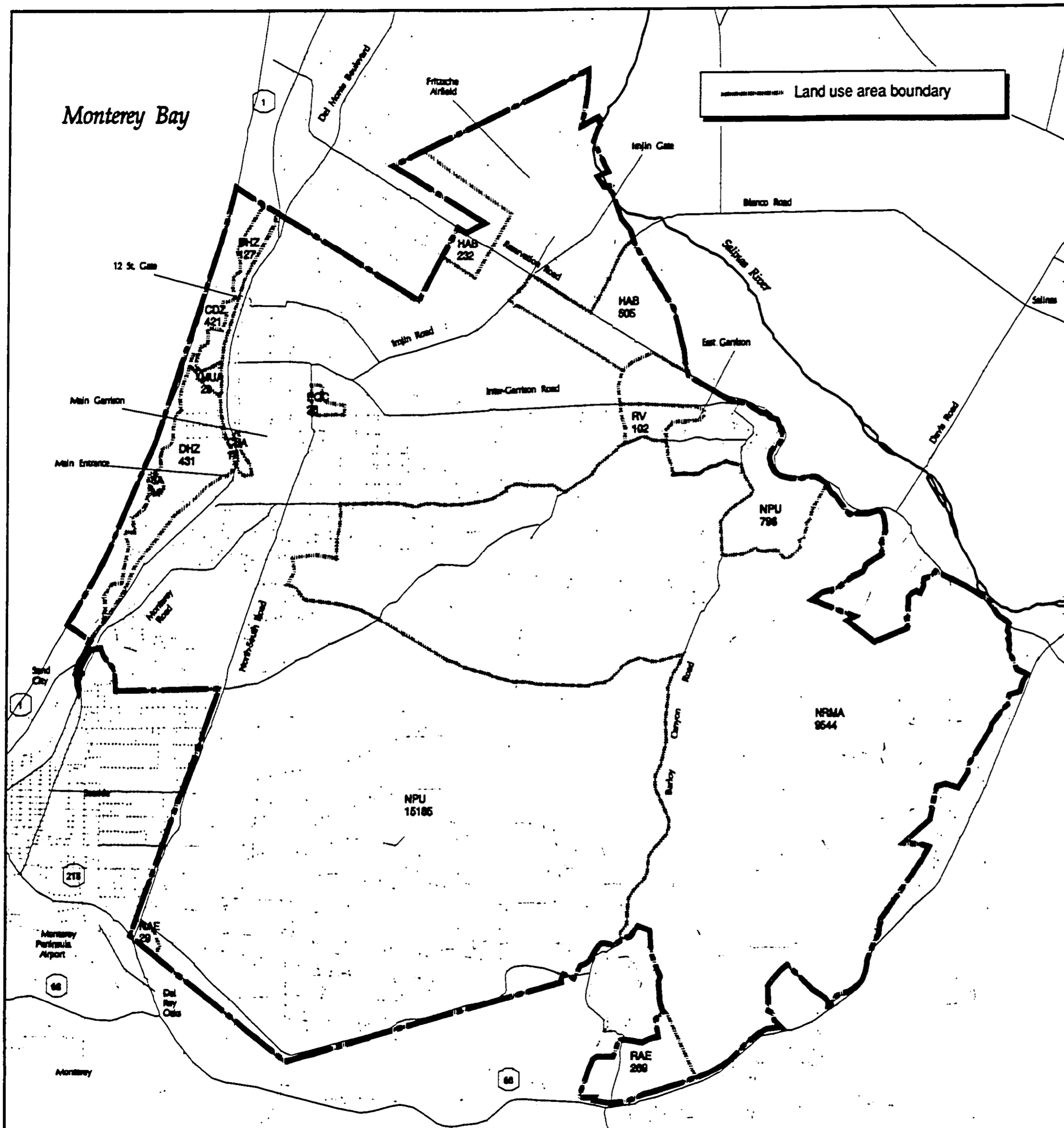
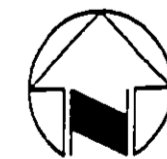


Figure 3-13

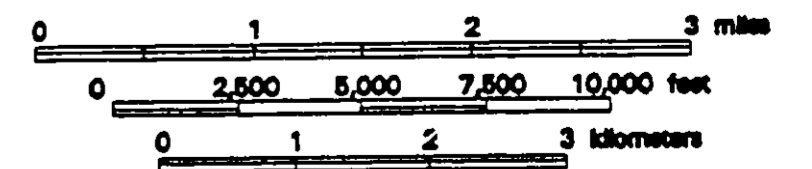
Alternative 5: Open Space
 Subalternative A: No Presidio of
 Monterey Annex/No Reserve Center



- CDZ Coastal Dunes Zone
- CSA Contact Station Area
- DHZ Disturbed Habitat Zone
- EQC Equestrian Center
- HAB Habitat Preserve
- MUA Multi Use Area
- NAE Natural Area Expansion
- NPU No Proposed Use (Caretaker Status)
- NRMA Natural Resource Management Area
- RAE Recreational Area Expansion
- RV RV Park/Campground
- SA Service Area



Scale 1:80,000



If this image is not as legible as this overlay, it's due to the poor quality of the original document