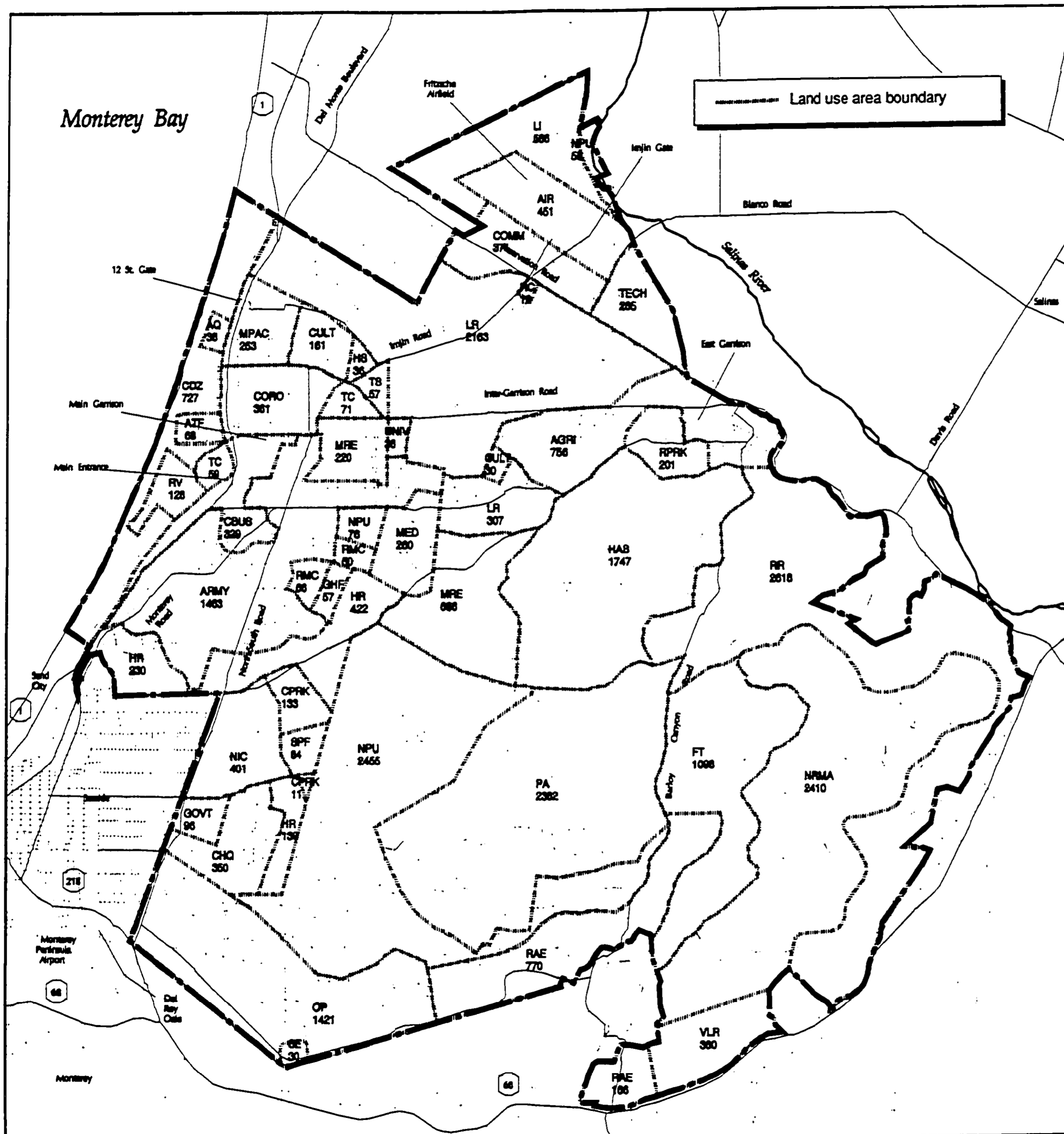
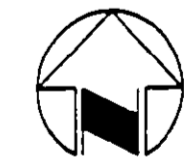


Figure 3-6

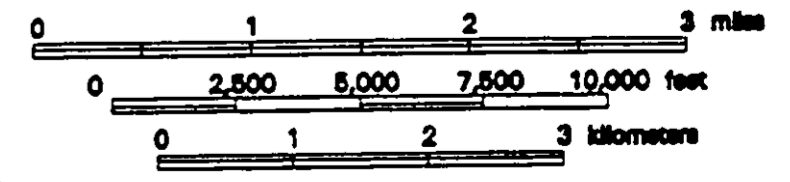
Alternative 2: Medium-Intensity Mixed Use



- AGRI Agricenter
- AIR Airport
- AO Aquaculture
- ARMY Army Proposed Presidio of Monterey Annex
- ATF Asilomar Type Facility
- CBUS Central Business District
- CDZ Coastal Dunes Zone
- CHQ Corporate Headquarters
- COMM Commercial Center
- CORO Corporate Offices
- CPRK Community Park
- CULT Cultural Center
- FT Fire Training
- GHF Golf Hall of Fame/Smithsonian West
- GOVT Government Center
- HAB Habitat Preserve
- HR High Residential
- HS High School
- LI Light Industry
- LR Low Residential
- MED Medical Research
- MPAC Museum/Performing Arts Center
- MRE Marine Research
- NPU No Proposed Use (Carotaker Status)
- NIC National Innovation Center
- NRMA Natural Resource Management Area
- OP Office Park
- PA Police Academy
- RAE Recreational Area Expansion
- RC Reserve Center
- RMC Regional Medical Center
- RPRK Regional Park
- RR Rural Residential
- RV RV Park/Campground
- SE School Expansion
- SPF Sports Field
- TC Transit Center
- TECH High Tech Business Park
- TS Trade Schools
- UNIV University
- VLR Very Low Residential



Scale 1:80,000



If this image is not as legible as this overlay, it's due to the poor quality of the original document