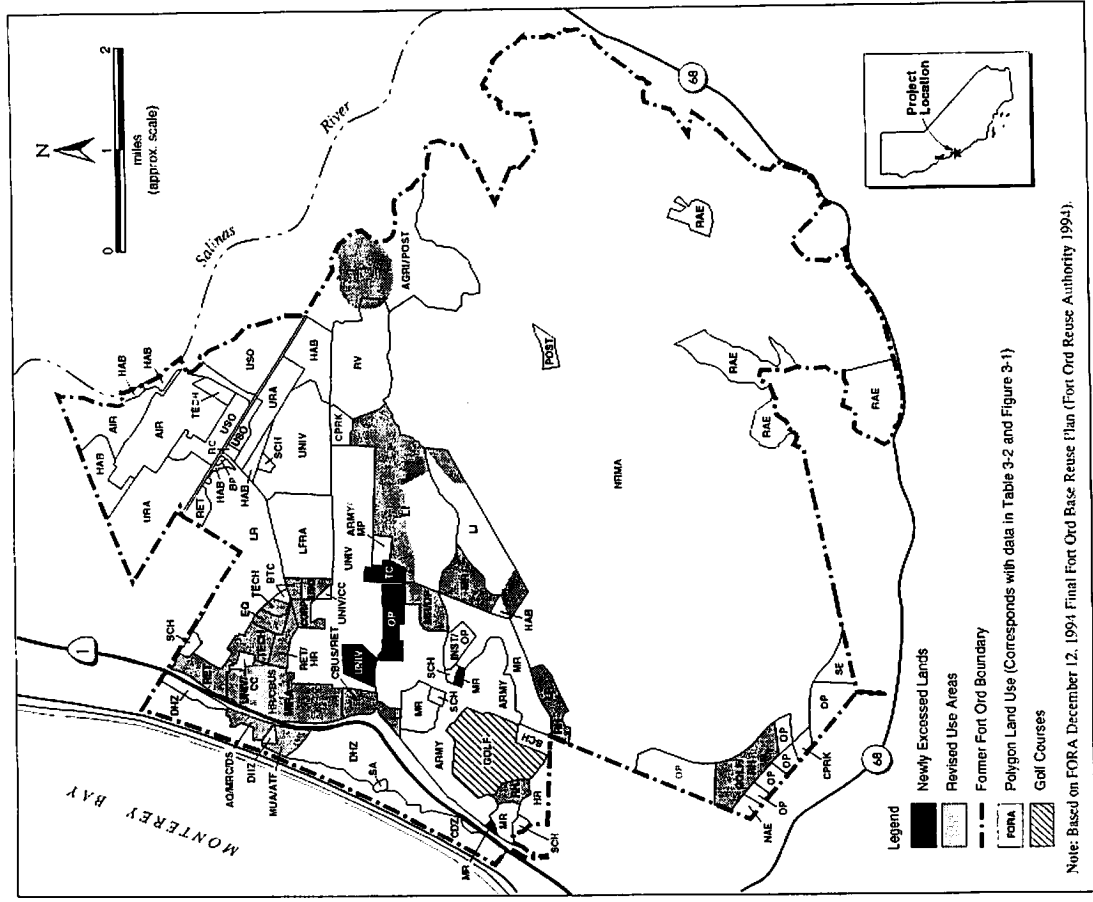
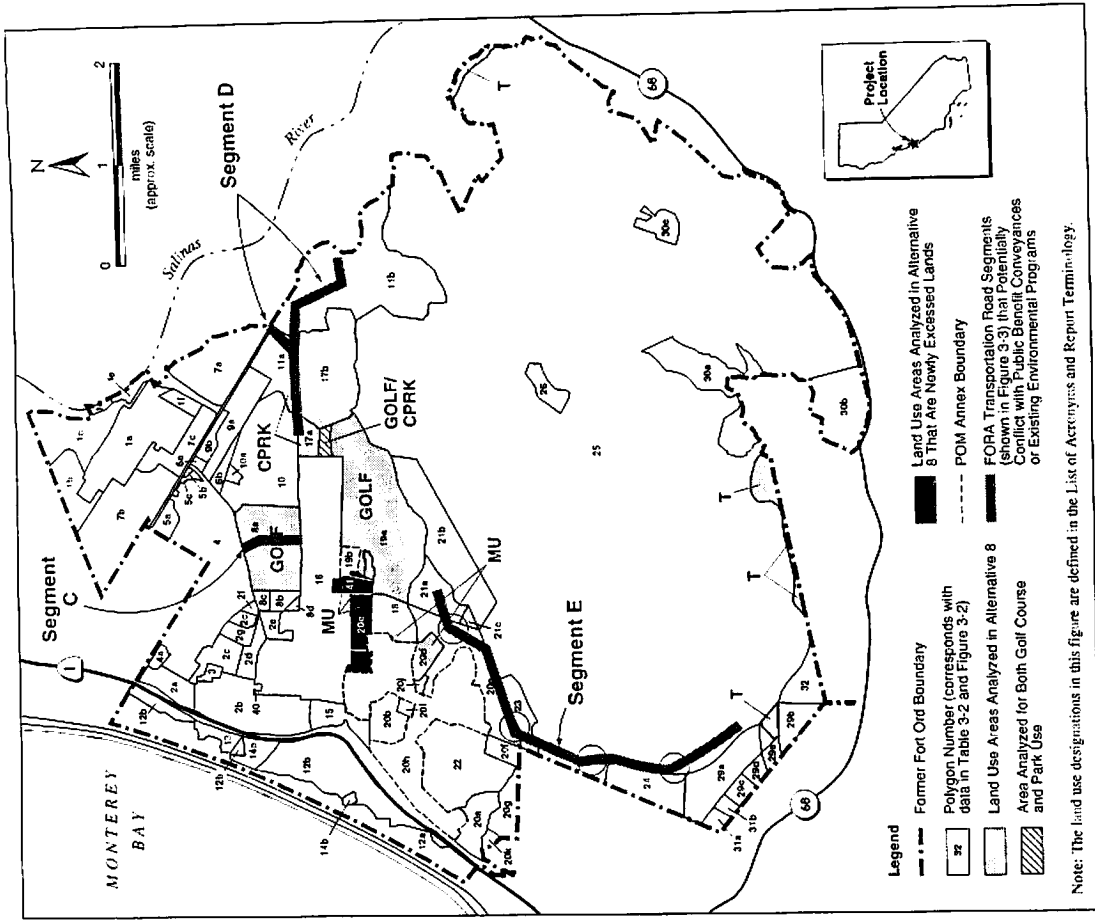


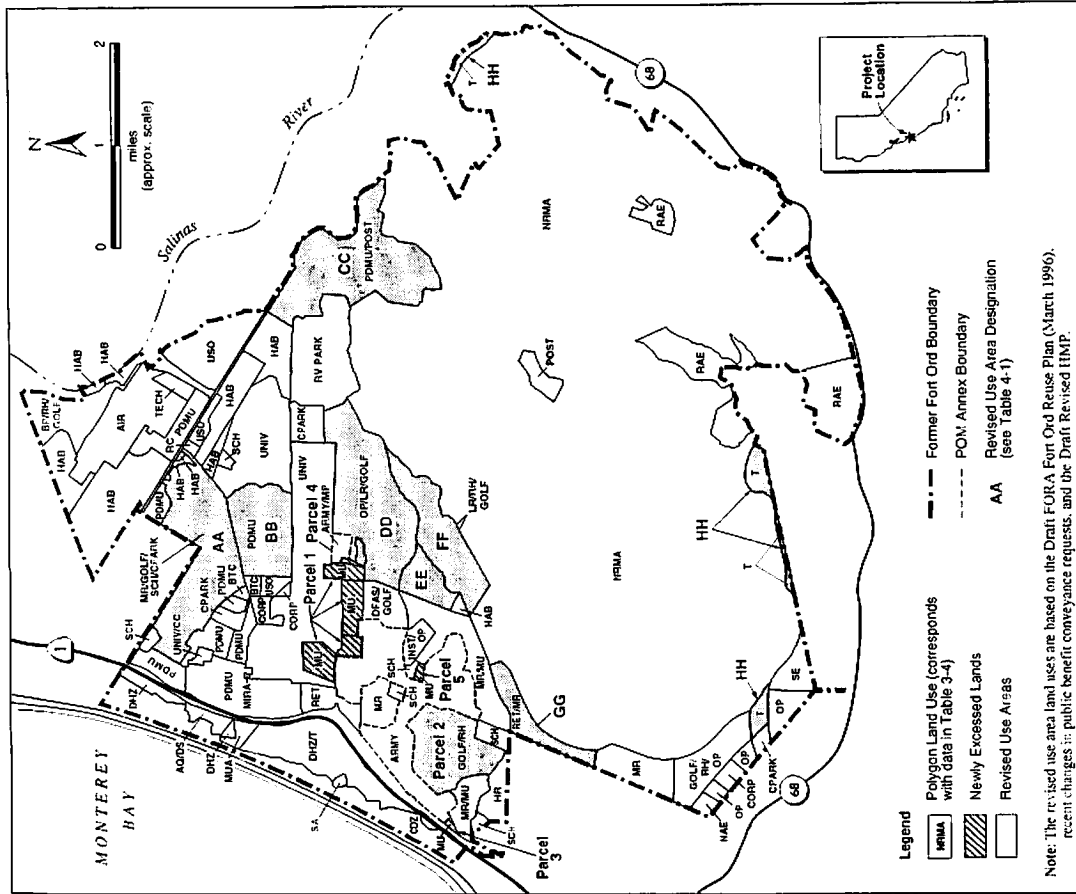
**General Reference Map
(Alternative 7 Newly Excessed
Lands and Revised Use Areas)**



**General Reference Map
(Alternative 7 Land Use Map)**



**General Reference Map
(Alternative 8 I and Use Map)**



**General Reference Map
(Revised Alternative 7 Land Use Map
with Revised Use Areas)**