







**South Boundary Road
Former Fort Ord
Site Photographs
April 19 and 20, 2007**

Viewing Direction	Photo Description	Photo
<p>➔</p>	<p>South Boundary Road Vegetation Clearance Project Area. Far left: Area cleared in 2006 with woody debris spread across ground; Middle: Soil compacted by vehicle traffic; Right: fuel break that has been mowed annually. Picture taken facing northeast from the western end of the project site.</p>	
<p>➔</p>	<p>Northern side of the Vegetation Clearance Area with woody debris spread across ground. Picture taken facing east from the middle of the project site.</p>	

**South Boundary Road
Former Fort Ord
Site Photographs
April 19 and 20, 2007**

Viewing Direction	Photo Description	Photo
	<p>Grasses within the fuel break area just north of South Boundary Road. Picture taken facing southeast from the western end of the project site.</p>	
	<p>Wetland located in the middle portion of the project site. Picture taken facing southwest from the middle of the project site.</p>	

**South Boundary Road
Former Fort Ord
Site Photographs
April 19 and 20, 2007**

Viewing Direction	Photo Description	Photo
	<p>Vegetation Clearance Project area in the middle of the project site. Shredded woody debris covering ground, pampas grass and shrubs. Picture taken facing west.</p>	