






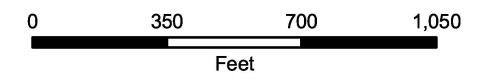
**Map 6  
Fort Ord  
Burn Unit 14  
Annual Grass  
Distribution  
2009**

**Legend**

-  Burn Unit 14 Boundary
-  Primary Containment Line
-  Low Density Annual Grasses (1-5%)
-  Medium Density Annual Grasses (5-25%)
-  High Density Annual Grasses (>25%)



1:6,000



Data Source: aerial image provided by Digital Globe 1-4-2007  
Fort Ord data from Fort Ord MMRP Database

