





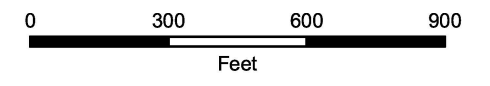
**Map 11
Fort Ord
Burn Unit 19
Annual Grass
Distribution
2009**

Legend

-  Burn Unit 19 Boundary
-  Primary Containment Line
-  Medium Density Annual Grasses (5-25%)
-  2008 Medium Density Annual Grasses (5-25%)



1:5,000



Data Source: aerial image provided by Digital Globe 1-4-2007
Fort Ord data from Fort Ord MMRP Database

