







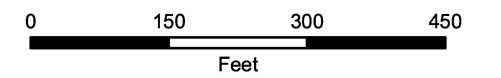
**Map 19
Fort Ord
Burn Unit 22
Annual Grass
Distribution
2009**

Legend

-  Burn Unit 18 Boundary
-  Primary Containment Line
-  Medium Density Grasses (5-25%)
-  High Density Annual Grasses (>25%)
-  2008 Medium Density Annual Grasses(6-25%)
-  2008 High Density Annual Grasses(26-50%)



1:2,500



Data Source: aerial image provided by Digital Globe 1-4-2007
Fort Ord data from Fort Ord MMRP Database

