







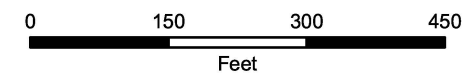
**Map 16
Fort Ord
Burn Unit 22
Sand Gilia Monitoring
Density Class Map
2009**

Legend

-  Burn Unit 22 Boundary
-  Density Class 0
-  Density Class 1
-  Density Class 2
-  Density Class 3
-  Density Class 4



1:2,500



Data Source: aerial image provided by Digital Globe 1-4-2007
Fort Ord data from Fort Ord MMRP Database

