










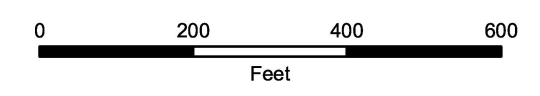
**Map 23
Fort Ord
MRS 16
Annual Grass
Distribution
2009**

Legend

-  MRS 16 Boundary
-  Primary Containment Line
-  Medium Density Annual Grasses (5-25%)
-  High Density Annual Grasses (>25%)
-  2007 Medium Density Annual Grasses (5-25%)
-  2007 High Density Annual Grasses (>25%)
-  2006 Medium Density Annual Grasses (<5%)
-  2006 Medium Density Annual Grasses (5-25%)
-  2006 High Density Annual Grasses (>25%)



1:3,000



Data Source: aerial image provided by Digital Globe 14-2007
Fort Ord data from Fort Ord MMRP Database

