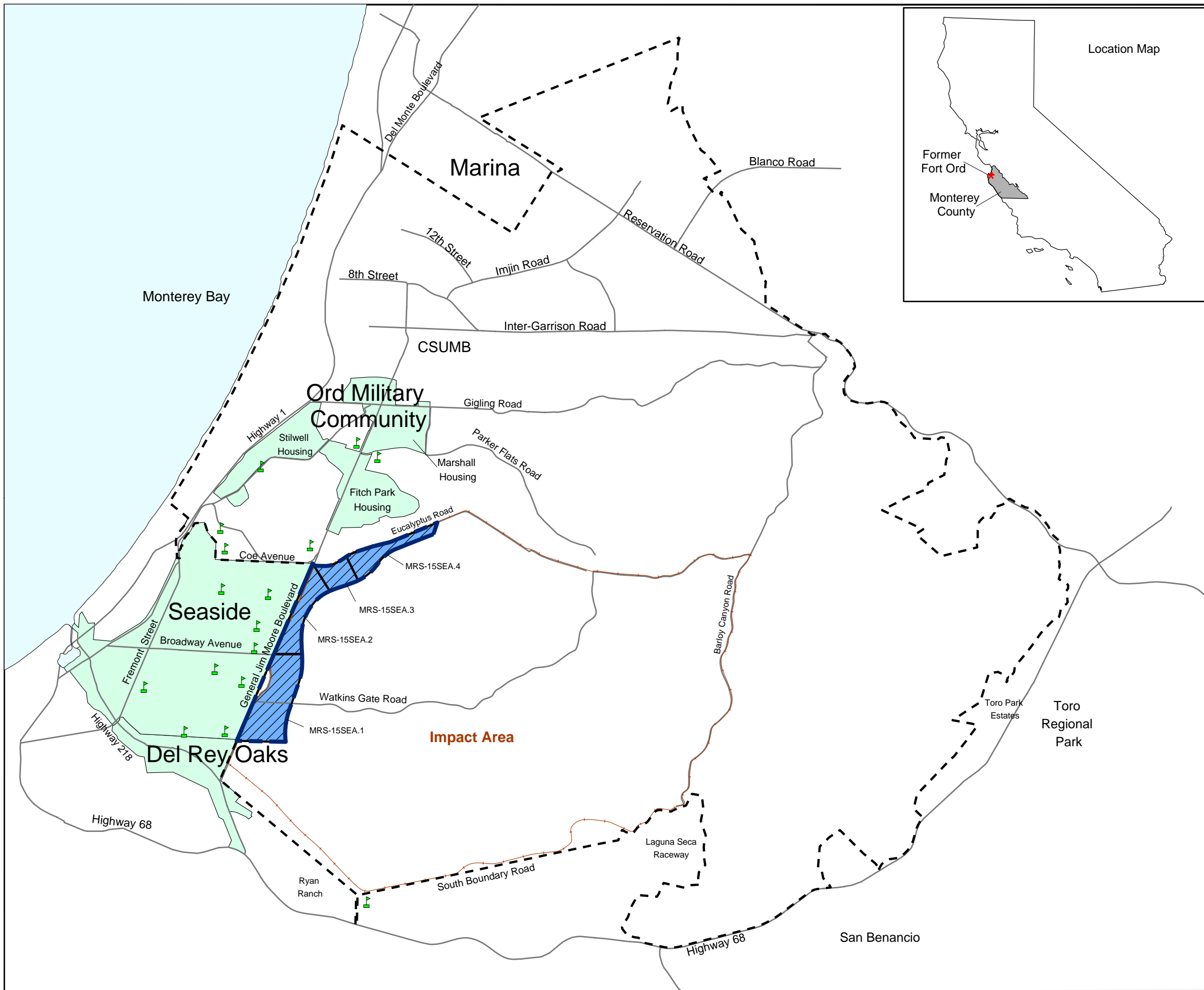







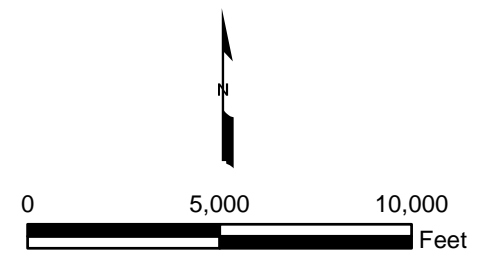


K:\001\_ENV\03609595\_FORORD\GIS\ArcGIS\Projects\ESRA\_Figures\Week062907\SCA\Work Plan\SiteMap.mxd - 12/4/2007 @ 4:54:20 PM



- Legend**
-  Seaside MRA
  -  Seaside MRS
  -  Residential Communities
  -  Schools
  -  Impact Area
  -  Roadways
  -  Former Fort Ord Boundary

**Note:**  
The western boundary of the Seaside MRA corresponds to the property transfer boundary.



**LFR**  
**WESTON SOLUTIONS**  
Westcliffe Engineers, Inc.

**Seaside MRA Location Map**  
FORA ESCA RP  
Monterey County, California  
**FINAL** **Figure 1-1**