
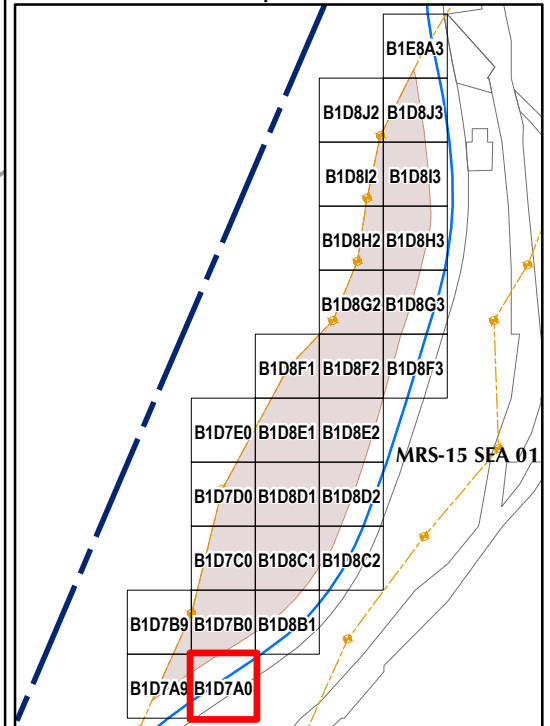


Legend

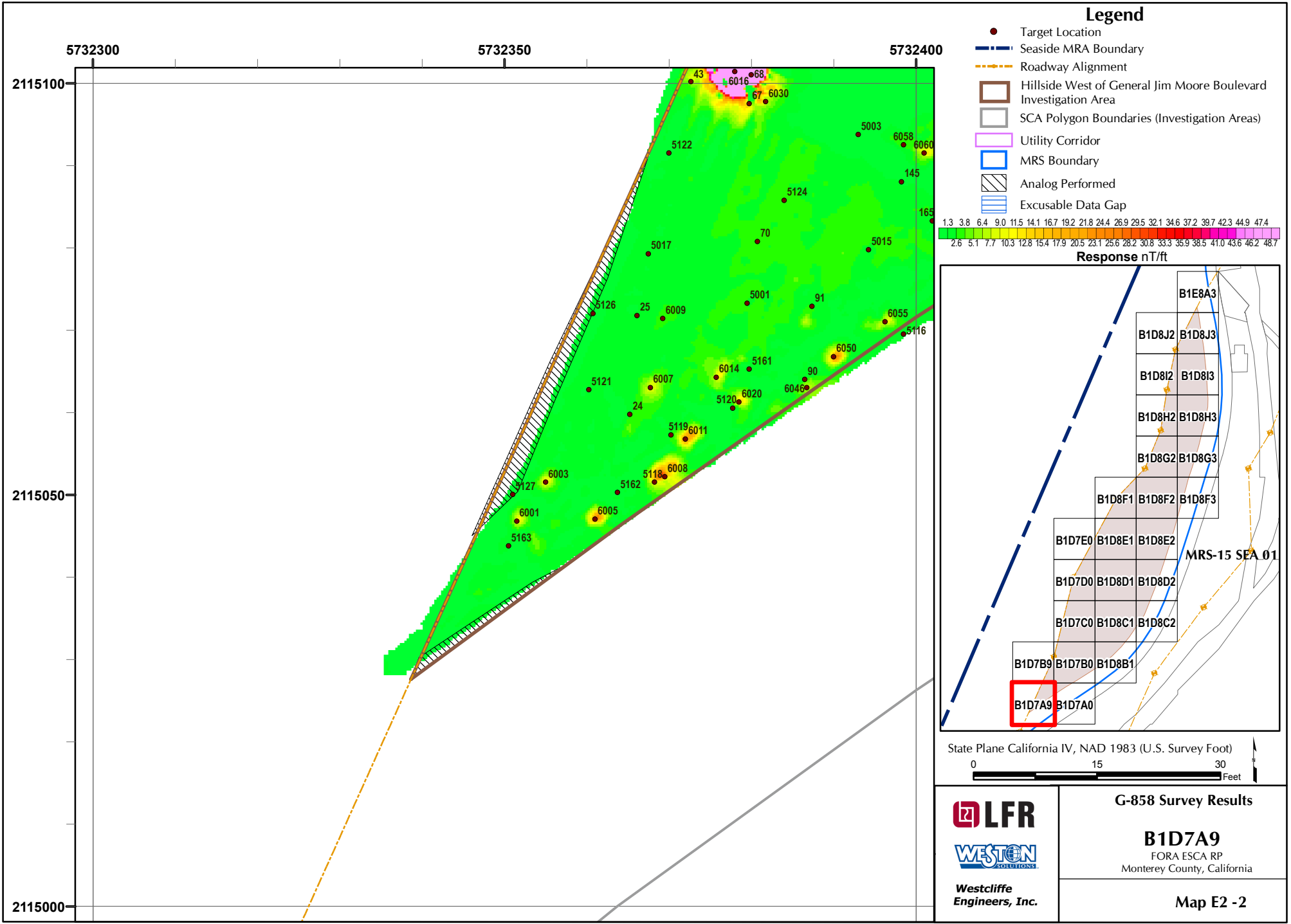
- Target Location
- - - Seaside MRA Boundary
- - - Roadway Alignment
- ▭ Hillside West of General Jim Moore Boulevard Investigation Area
- ▭ SCA Polygon Boundaries (Investigation Areas)
- ▭ Utility Corridor
- ▭ MRS Boundary
- ▨ Analog Performed
- ▨ Excusable Data Gap



LFR
WESTON SOLUTIONS
 Westcliffe Engineers, Inc.

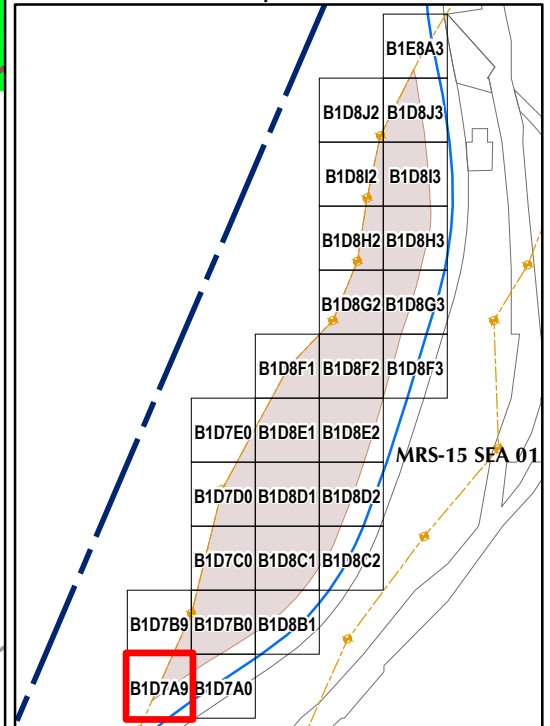
G-858 Survey Results
B1D7A0
 FORA ESCA RP
 Monterey County, California

Map E2 - 1



Legend

- Target Location
- Seaside MRA Boundary
- - - Roadway Alignment
- ▭ Hillside West of General Jim Moore Boulevard Investigation Area
- ▭ SCA Polygon Boundaries (Investigation Areas)
- ▭ Utility Corridor
- ▭ MRS Boundary
- ▨ Analog Performed
- ▭ Excusable Data Gap



State Plane California IV, NAD 1983 (U.S. Survey Foot)

0 15 30 Feet

LFR

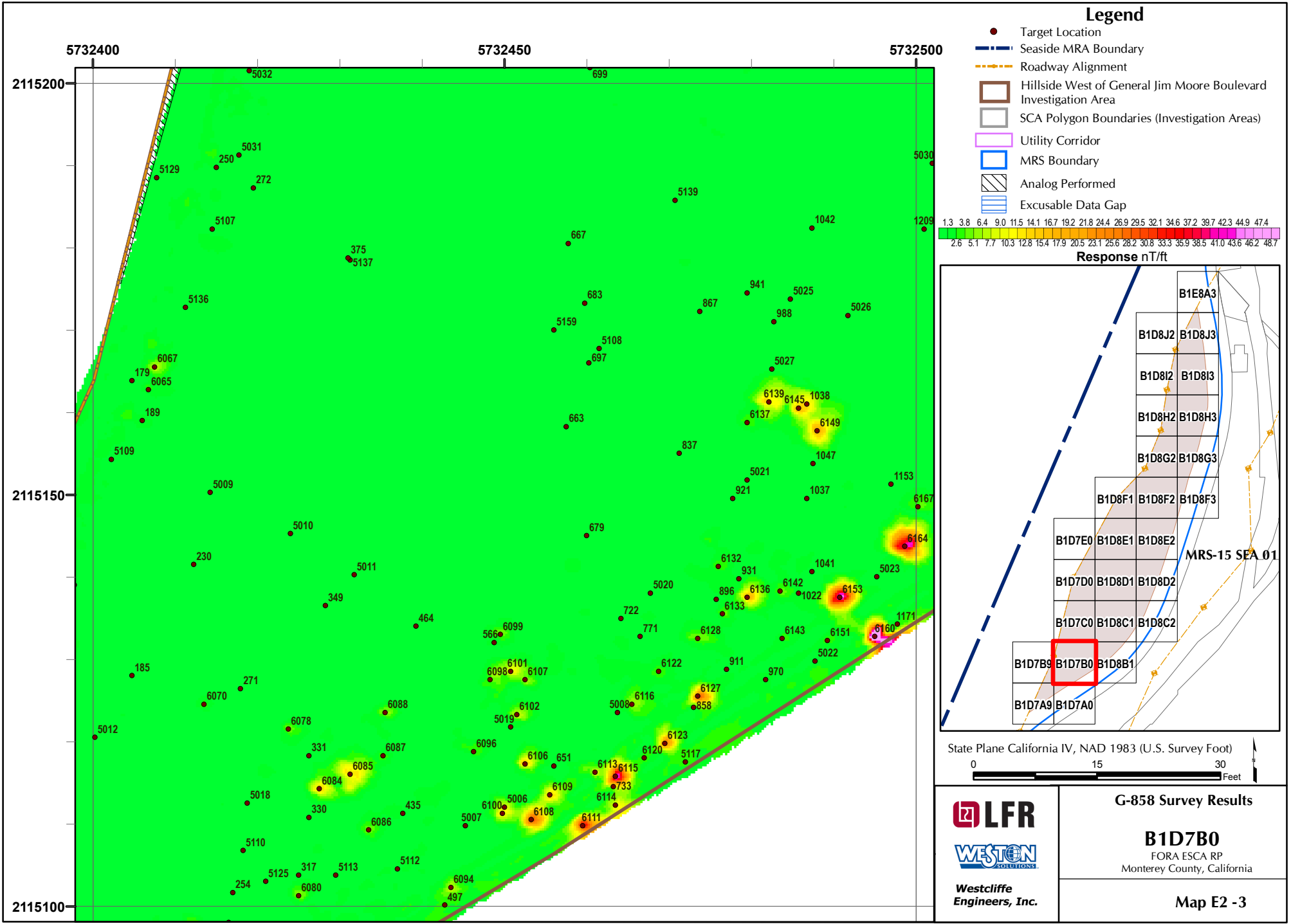
WESTON
SOLUTIONS

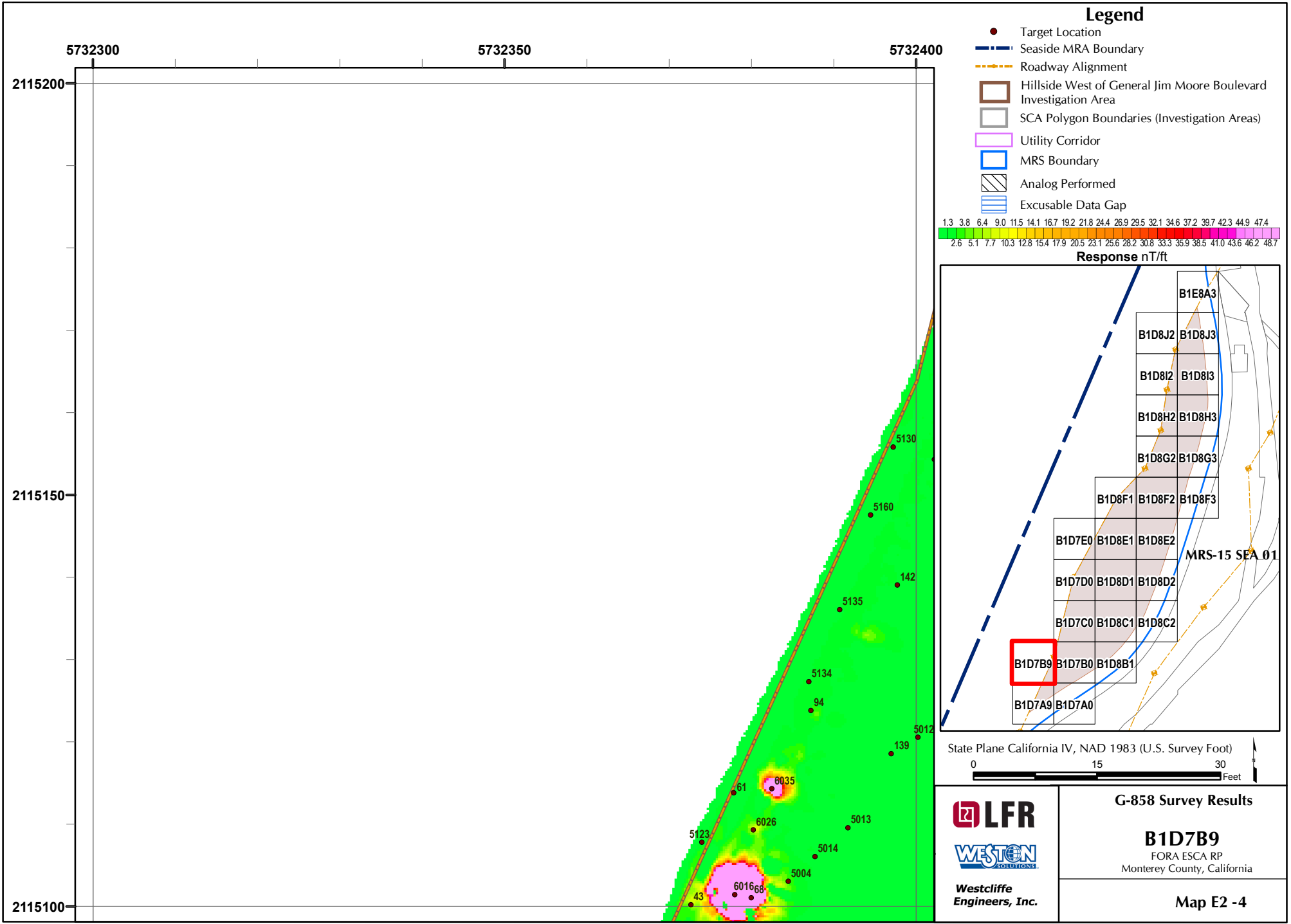
Westcliffe
Engineers, Inc.

G-858 Survey Results

B1D7A9
FORA ESCA RP
Monterey County, California


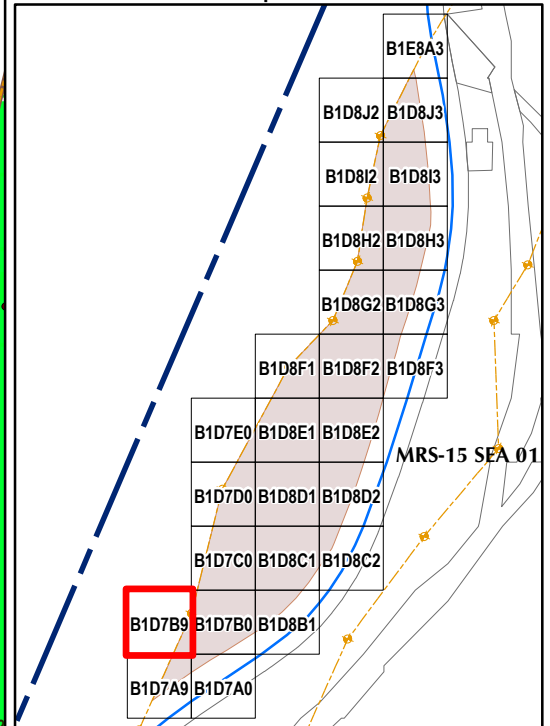
Map E2 -2





Legend

- Target Location
- Seaside MRA Boundary
- Roadway Alignment
- ▭ Hillside West of General Jim Moore Boulevard Investigation Area
- ▭ SCA Polygon Boundaries (Investigation Areas)
- ▭ Utility Corridor
- ▭ MRS Boundary
- ▨ Analog Performed
- ▨ Excusable Data Gap


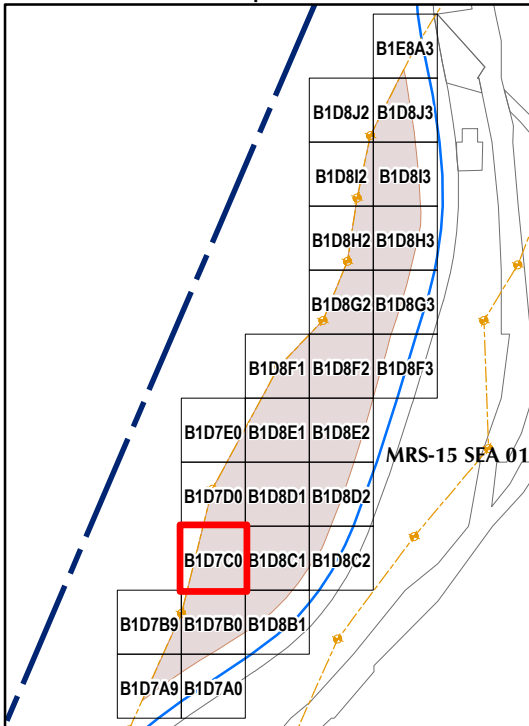
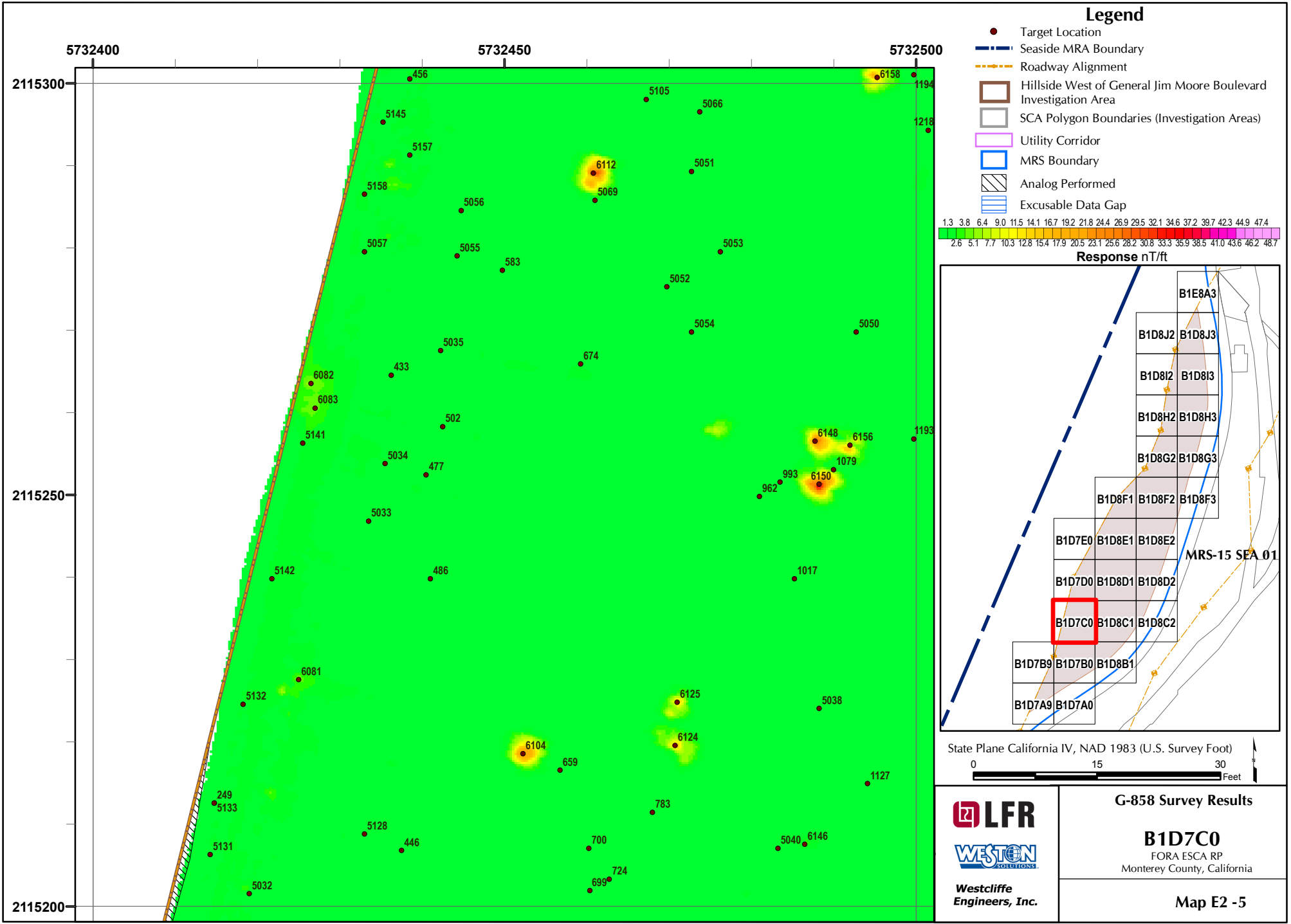


LFR
WESTON SOLUTIONS
 Westcliffe
 Engineers, Inc.

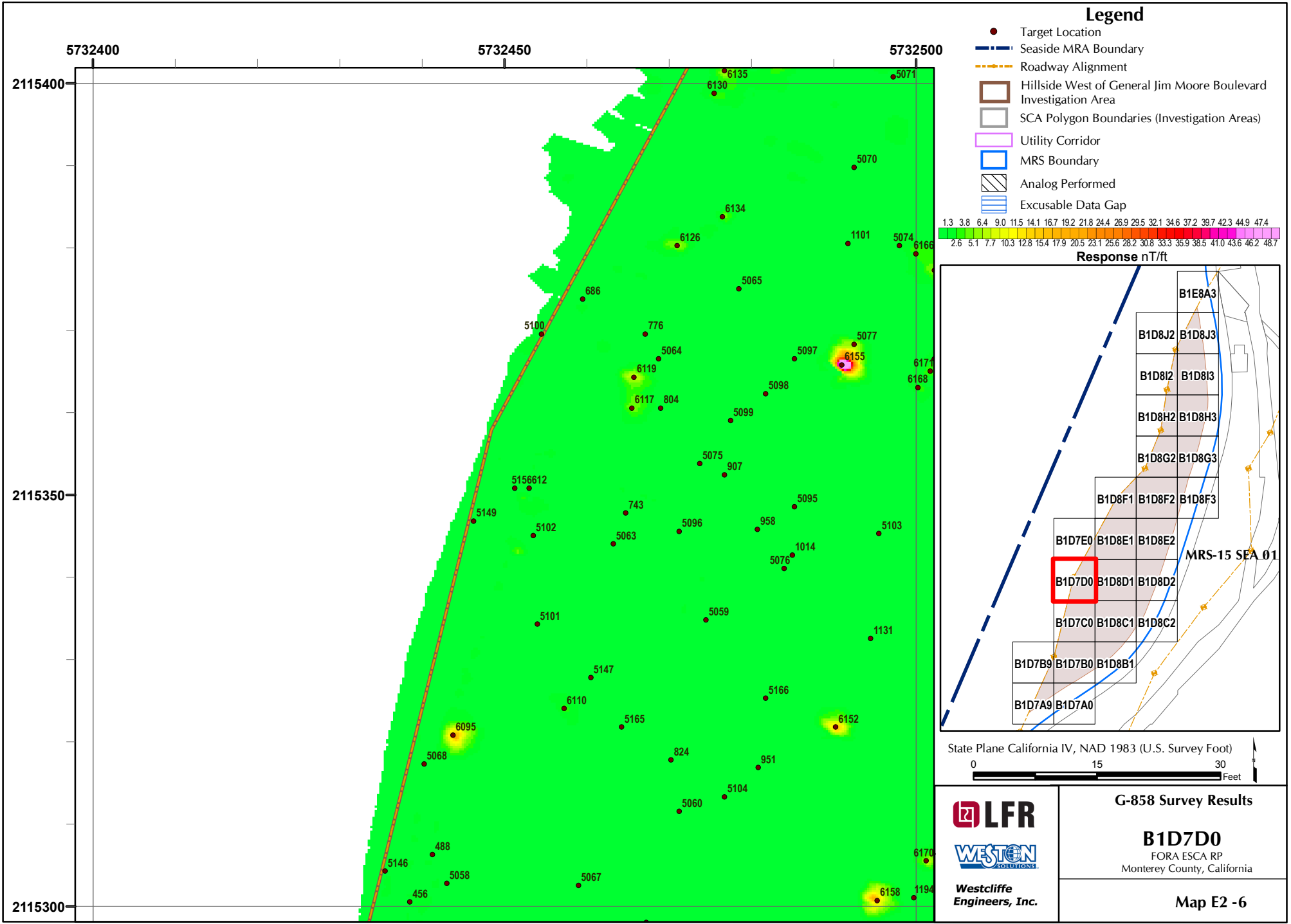
G-858 Survey Results

B1D7B9
 FORA ESCA RP
 Monterey County, California

Map E2 -4

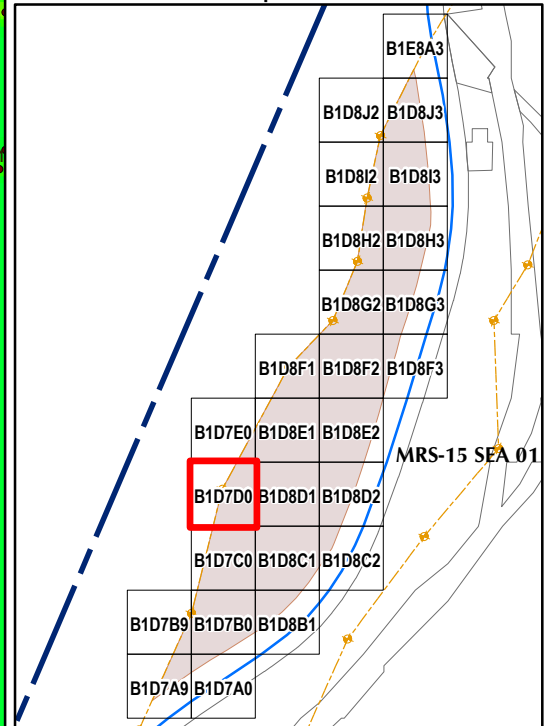


 Westcliffe Engineers, Inc.	G-858 Survey Results
	B1D7C0 FORA ESCA RP Monterey County, California
Map E2 -5	



Legend

- Target Location
- Seaside MRA Boundary
- Roadway Alignment
- ▭ Hillside West of General Jim Moore Boulevard Investigation Area
- ▭ SCA Polygon Boundaries (Investigation Areas)
- ▭ Utility Corridor
- ▭ MRS Boundary
- ▨ Analog Performed
- ▨ Excusable Data Gap



State Plane California IV, NAD 1983 (U.S. Survey Foot)

0 15 30 Feet

LFR

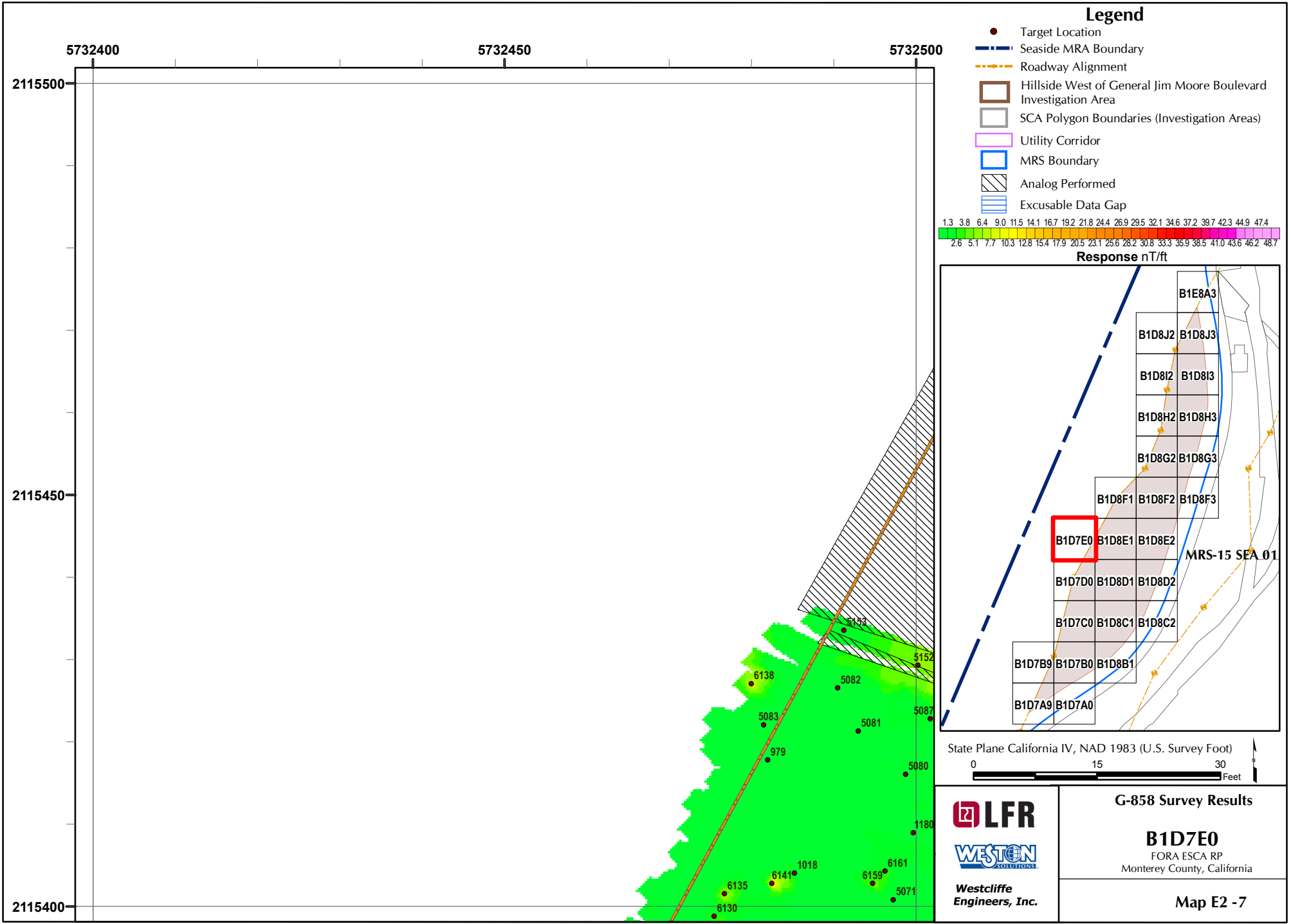
WESTON SOLUTIONS

Westcliffe Engineers, Inc.

G-858 Survey Results


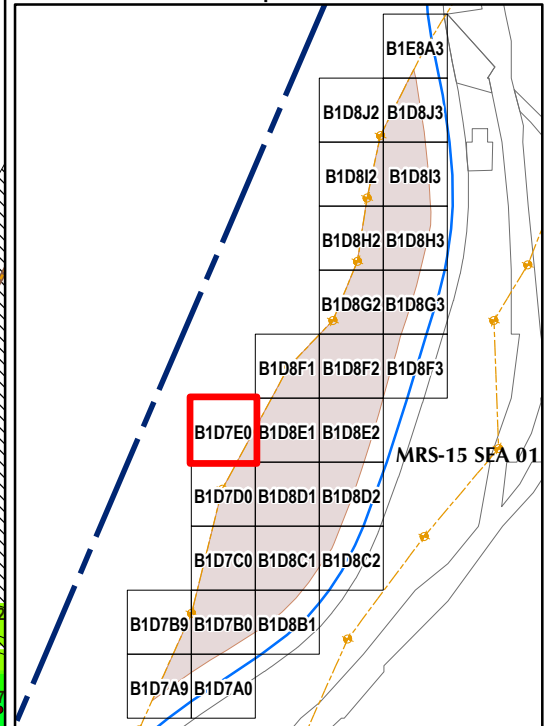
B1D7D0
FORA ESCA RP
Monterey County, California

Map E2 -6



Legend

- Target Location
- Seaside MRA Boundary
- Roadway Alignment
- ▭ Hillside West of General Jim Moore Boulevard Investigation Area
- ▭ SCA Polygon Boundaries (Investigation Areas)
- ▭ Utility Corridor
- ▭ MRS Boundary
- ▨ Analog Performed
- ▨ Excusable Data Gap



LFR

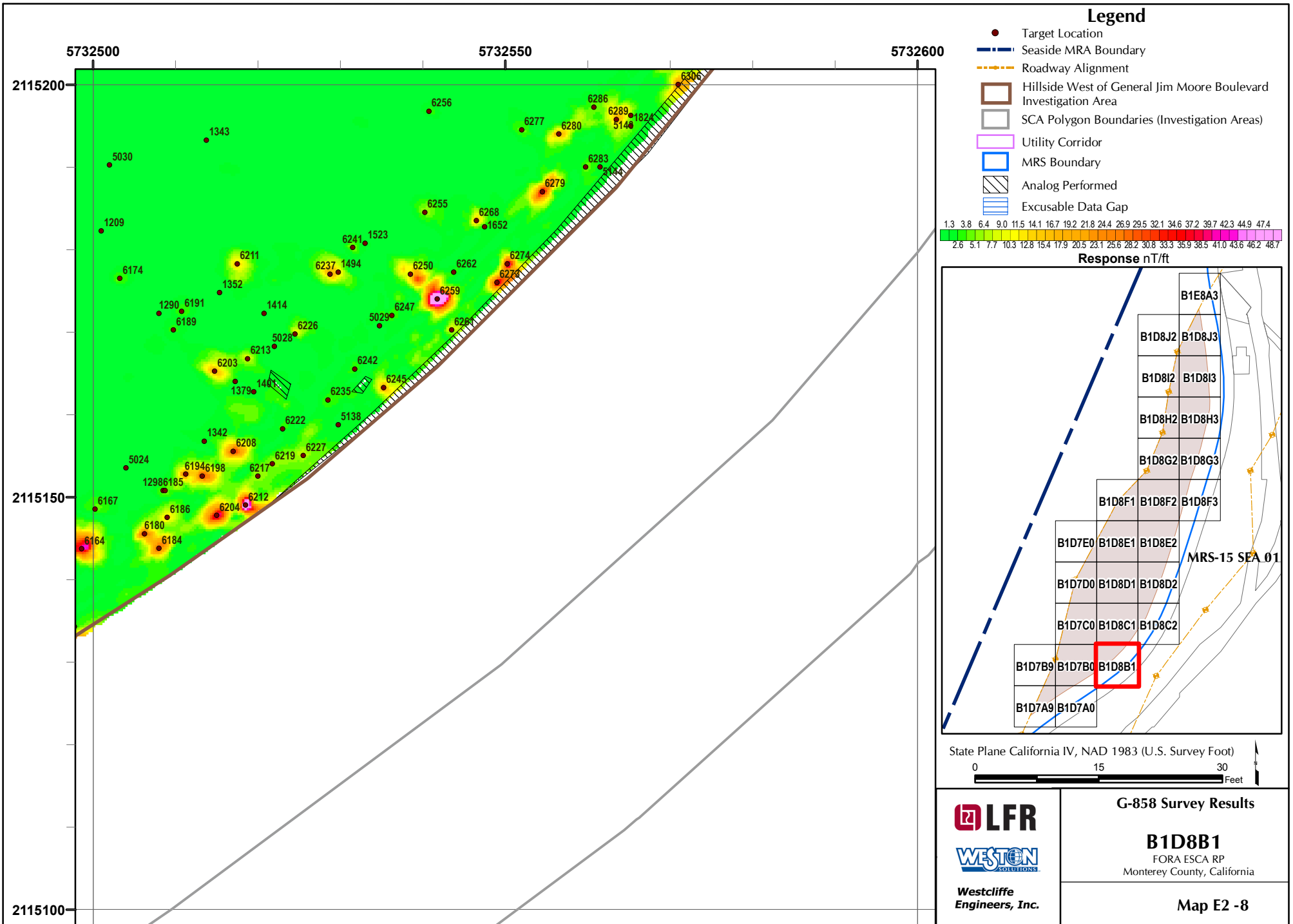
WESTON SOLUTIONS

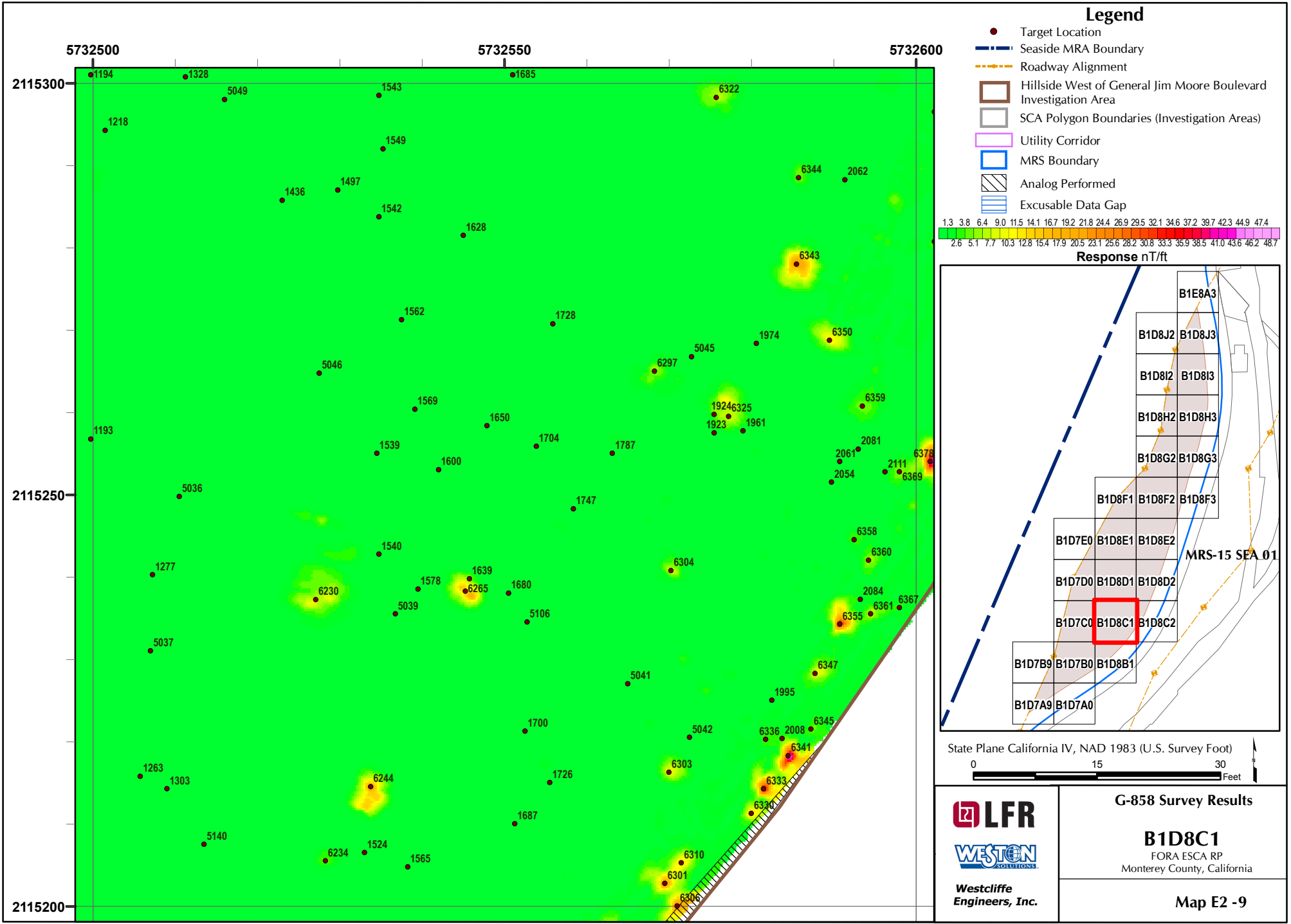
Westcliffe Engineers, Inc.

G-858 Survey Results

B1D7E0
FORA ESCA RP
Monterey County, California

Map E2 -7

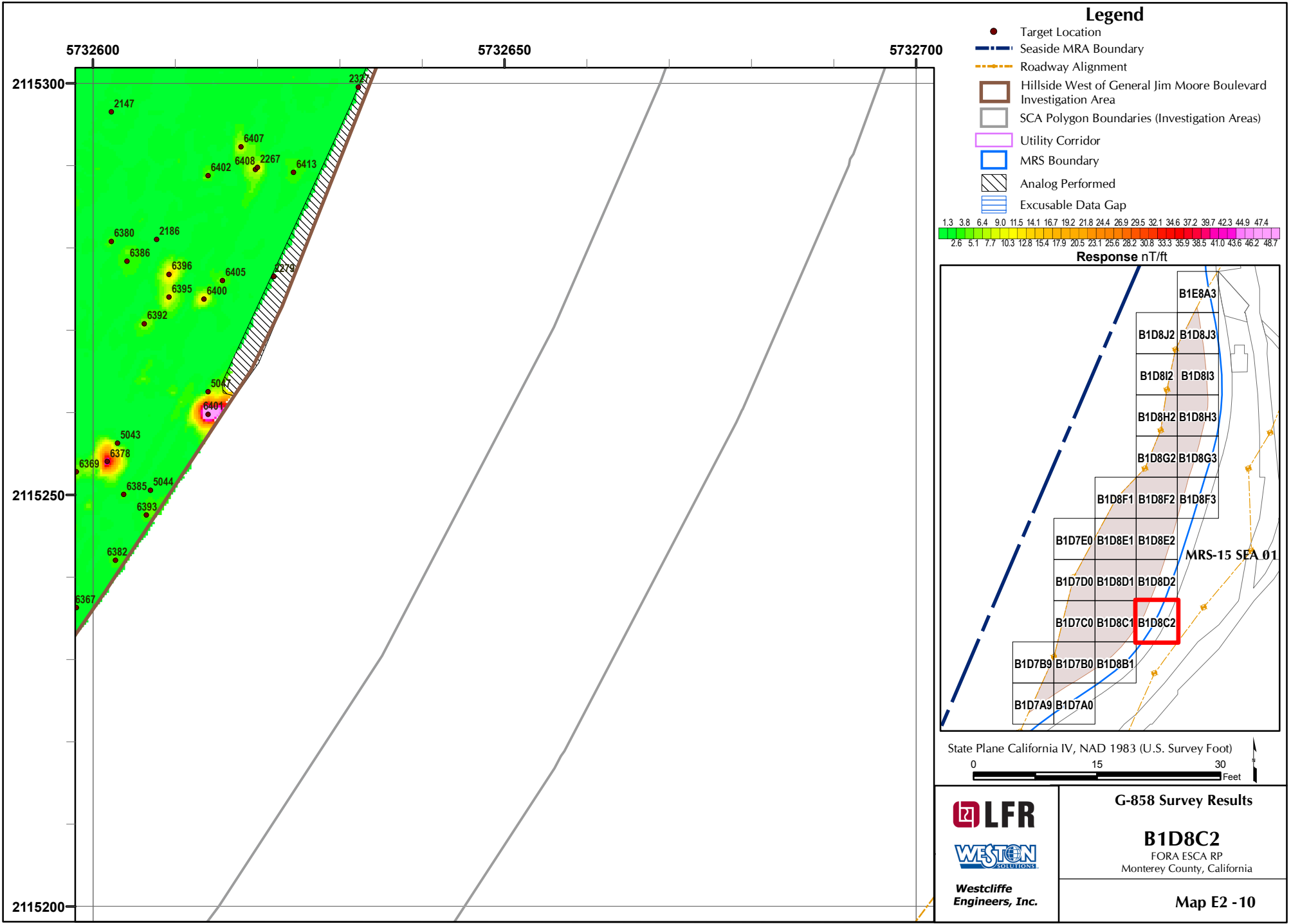


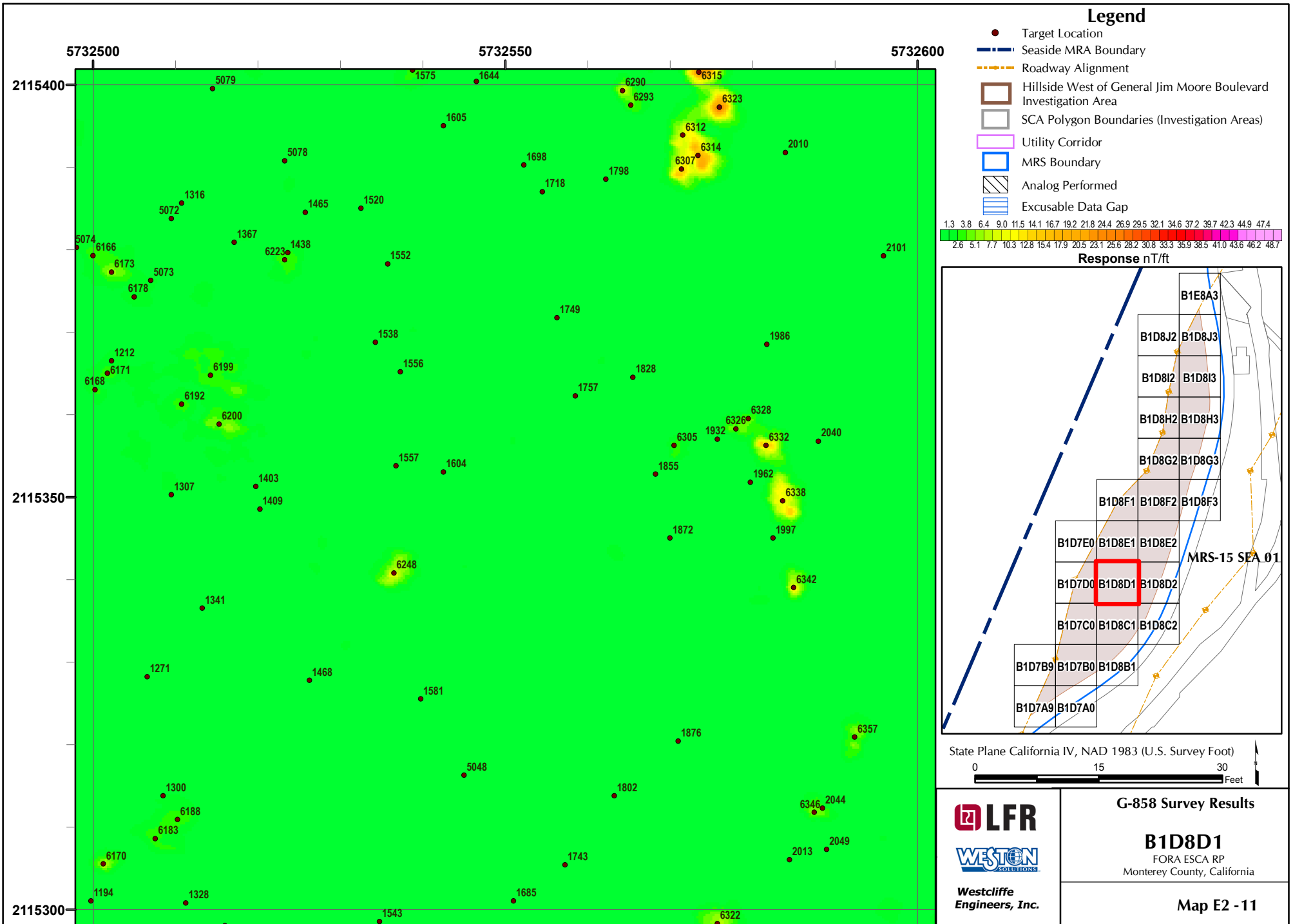


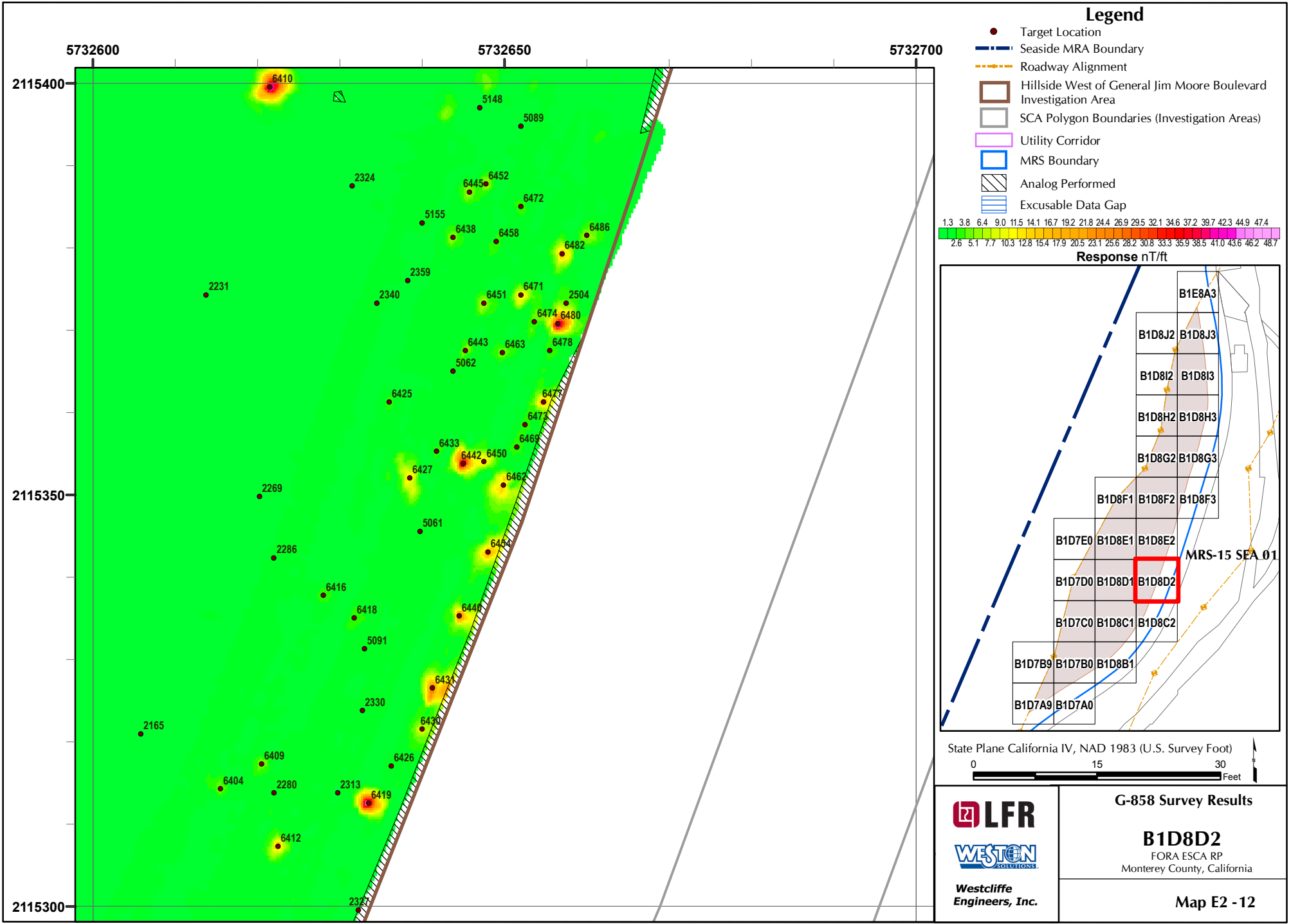
G-858 Survey Results

B1D8C1
FORA ESCA RP
Monterey County, California

Map E2 -9

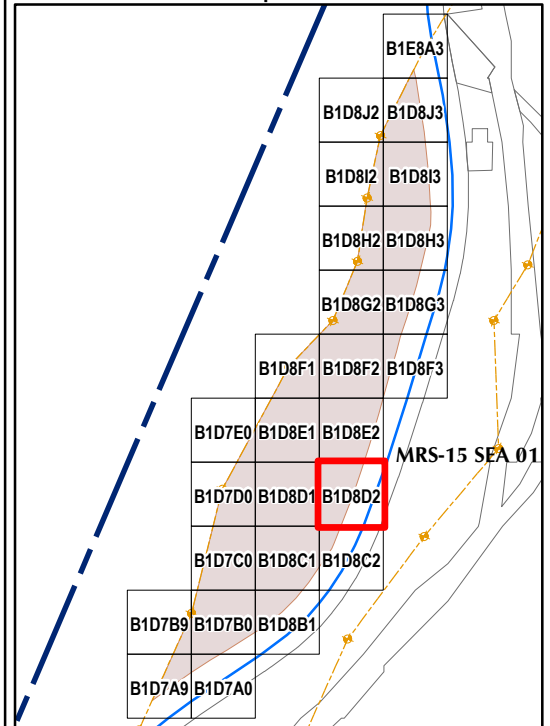






Legend

- Target Location
- Seaside MRA Boundary
- Roadway Alignment
- ▭ Hillside West of General Jim Moore Boulevard Investigation Area
- ▭ SCA Polygon Boundaries (Investigation Areas)
- ▭ Utility Corridor
- ▭ MRS Boundary
- ▨ Analog Performed
- ▨ Excusable Data Gap



State Plane California IV, NAD 1983 (U.S. Survey Foot)

0 15 30 Feet

LFR

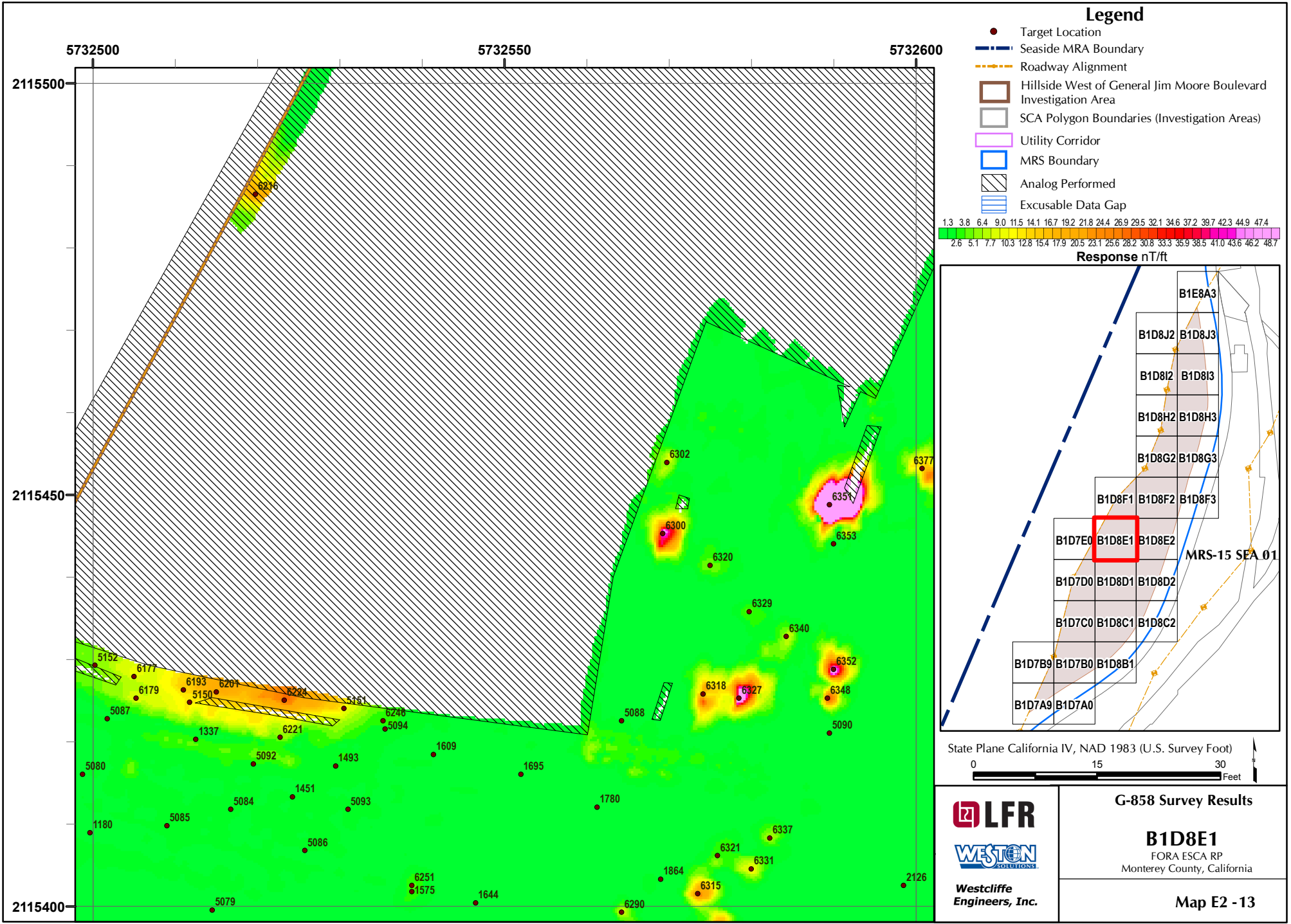
WESTON SOLUTIONS

Westcliffe Engineers, Inc.

G-858 Survey Results


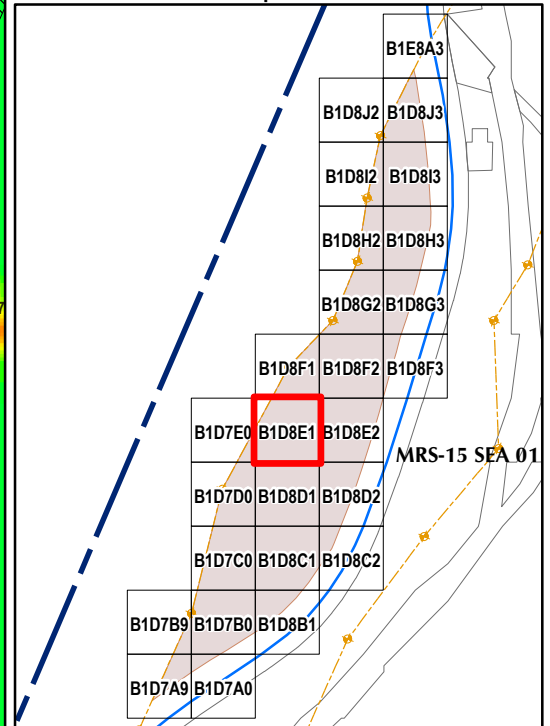
B1D8D2
FORA ESCA RP
Monterey County, California

Map E2 - 12



Legend

- Target Location
- Seaside MRA Boundary
- Roadway Alignment
- ▨ Hillside West of General Jim Moore Boulevard Investigation Area
- ▭ SCA Polygon Boundaries (Investigation Areas)
- ▭ Utility Corridor
- ▭ MRS Boundary
- ▨ Analog Performed
- ▭ Excusable Data Gap



LFR

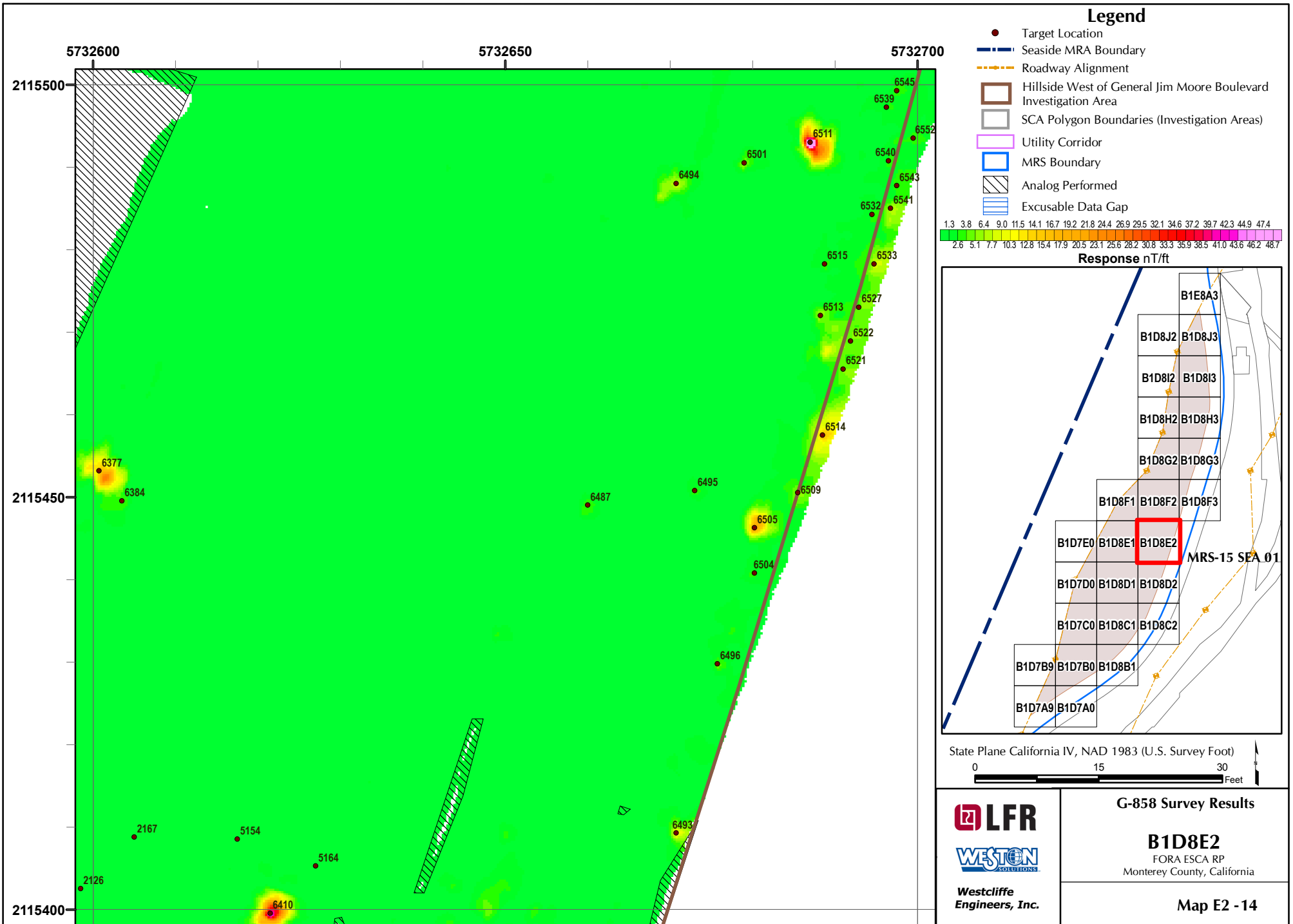
WESTON
SOLUTIONS



Westcliffe
Engineers, Inc.

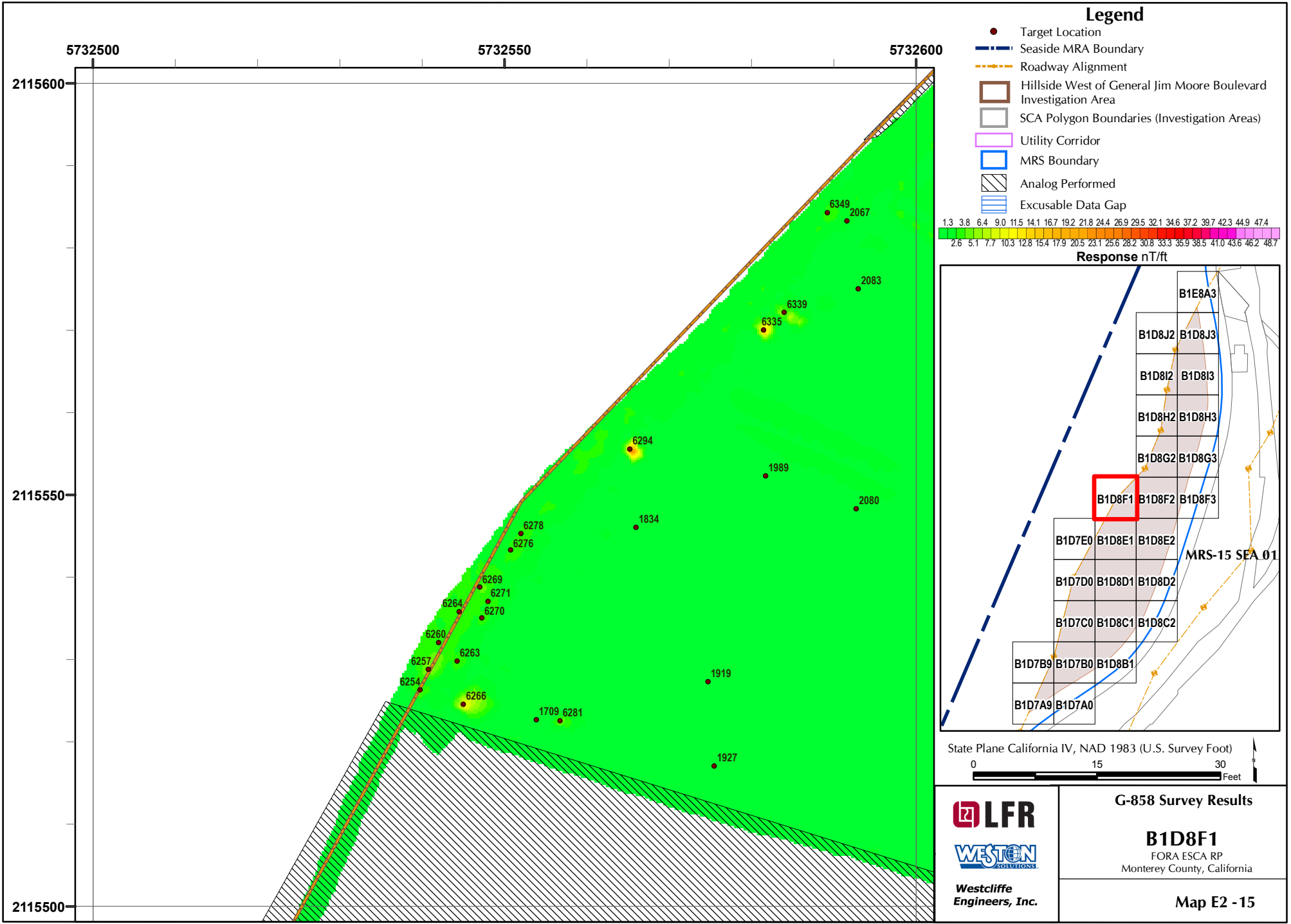
G-858 Survey Results

B1D8E1
FORA ESCA RP
Monterey County, California

Map E2 - 13

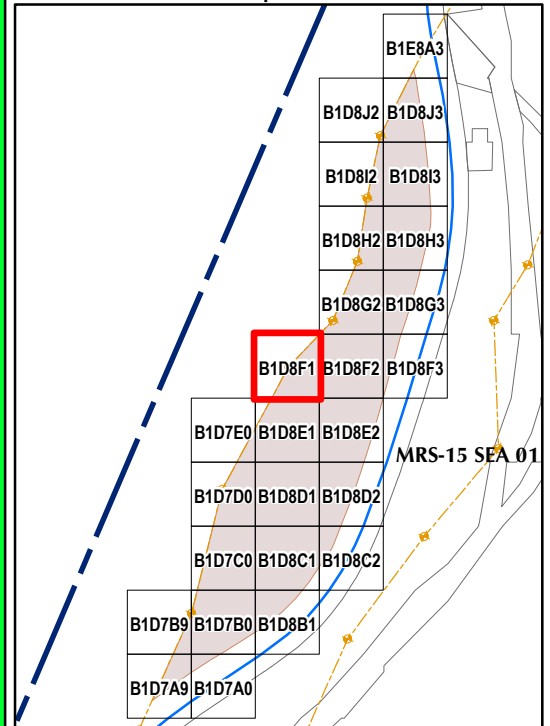


  Westcliffe Engineers, Inc.	G-858 Survey Results B1D8E2 FORA ESCA RP Monterey County, California
	Map E2 - 14



Legend

- Target Location
- Seaside MRA Boundary
- Roadway Alignment
- ▭ Hillside West of General Jim Moore Boulevard Investigation Area
- ▭ SCA Polygon Boundaries (Investigation Areas)
- ▭ Utility Corridor
- ▭ MRS Boundary
- ▨ Analog Performed
- ▨ Excusable Data Gap



State Plane California IV, NAD 1983 (U.S. Survey Foot)

0 15 30 Feet

LFR

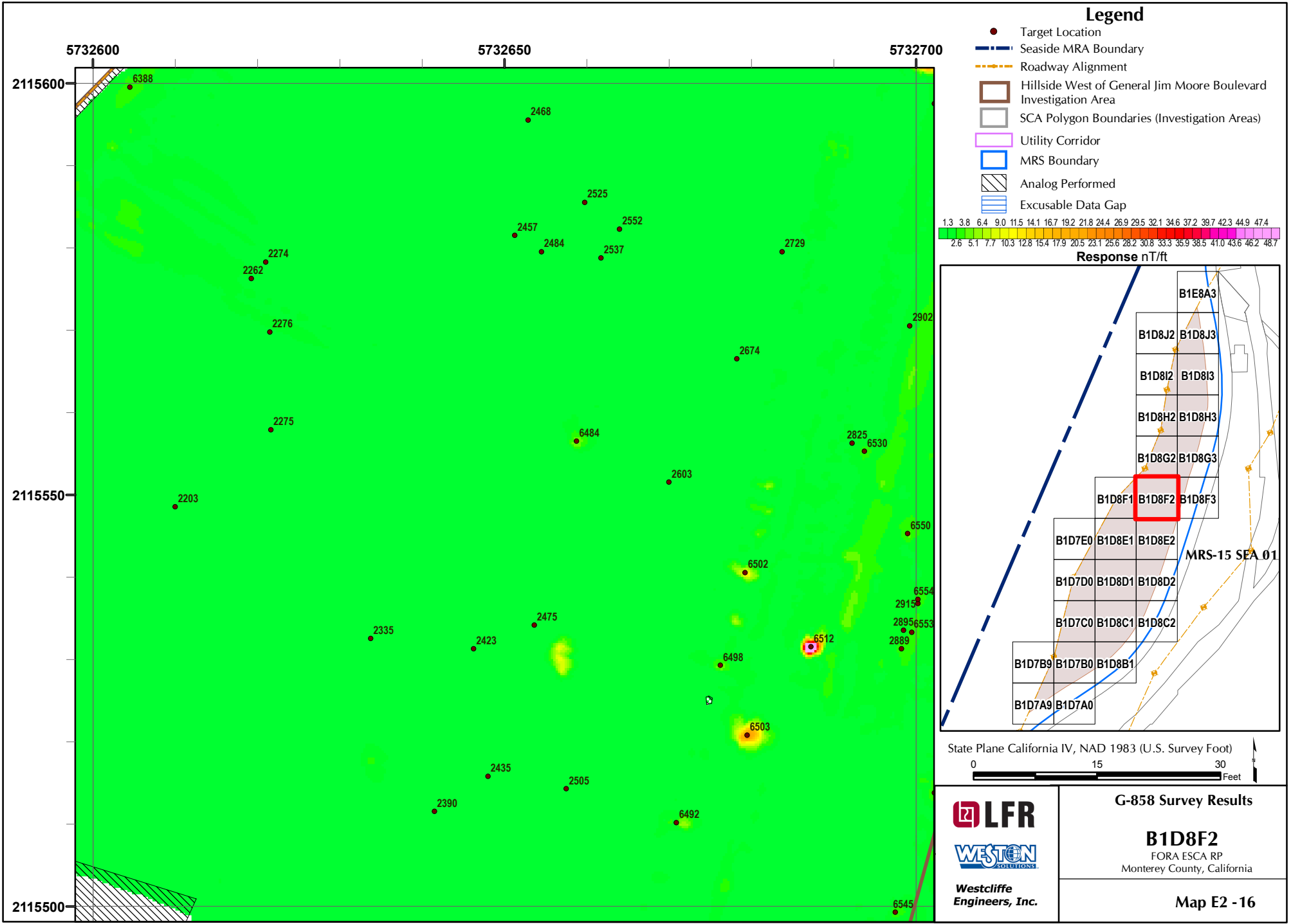
WESTON SOLUTIONS

Westcliffe Engineers, Inc.

G-858 Survey Results

B1D8F1
FORA ESCA RP
Monterey County, California

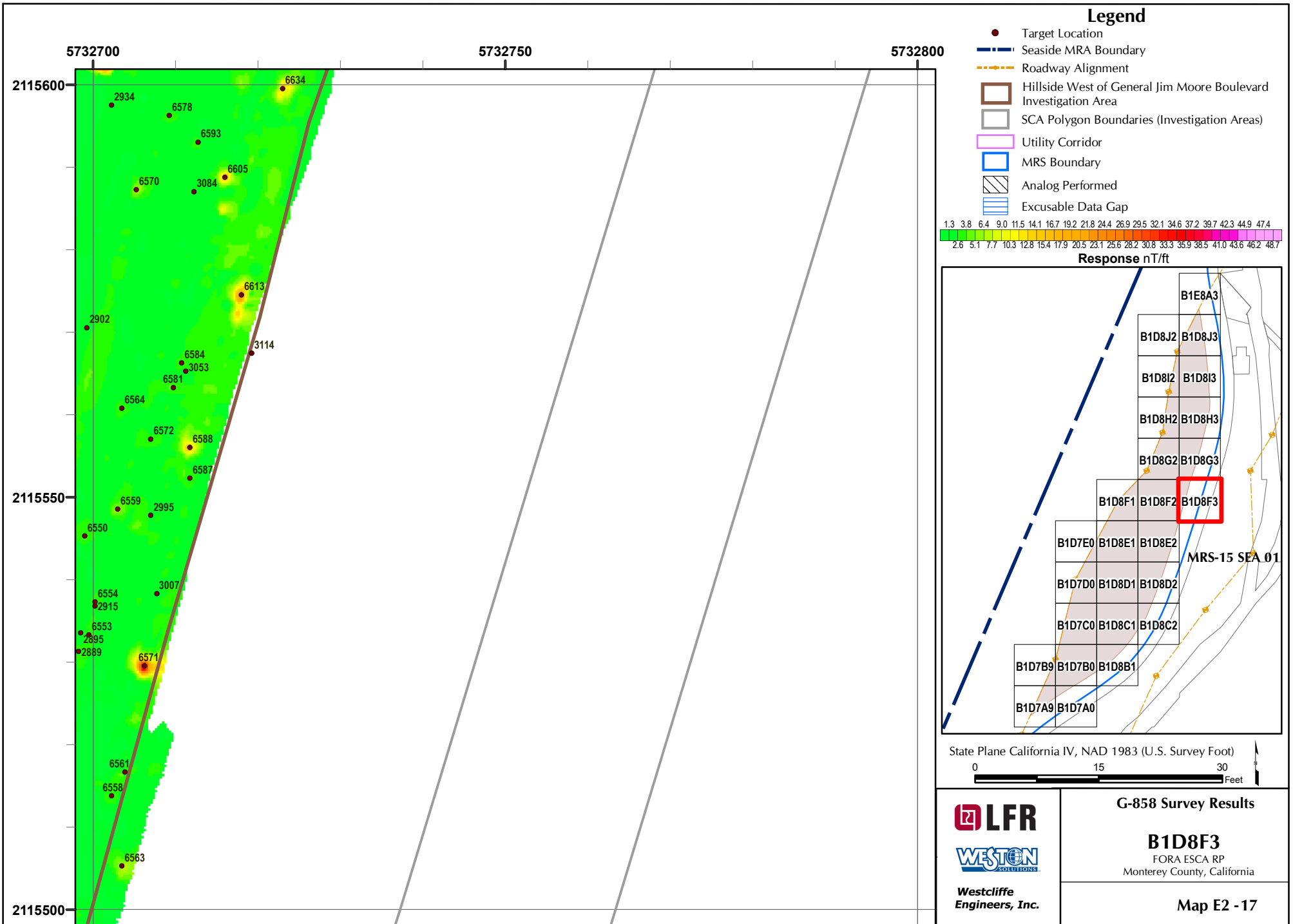
Map E2 - 15



G-858 Survey Results

B1D8F2
FORA ESCA RP
Monterey County, California

Map E2 - 16



State Plane California IV, NAD 1983 (U.S. Survey Foot)

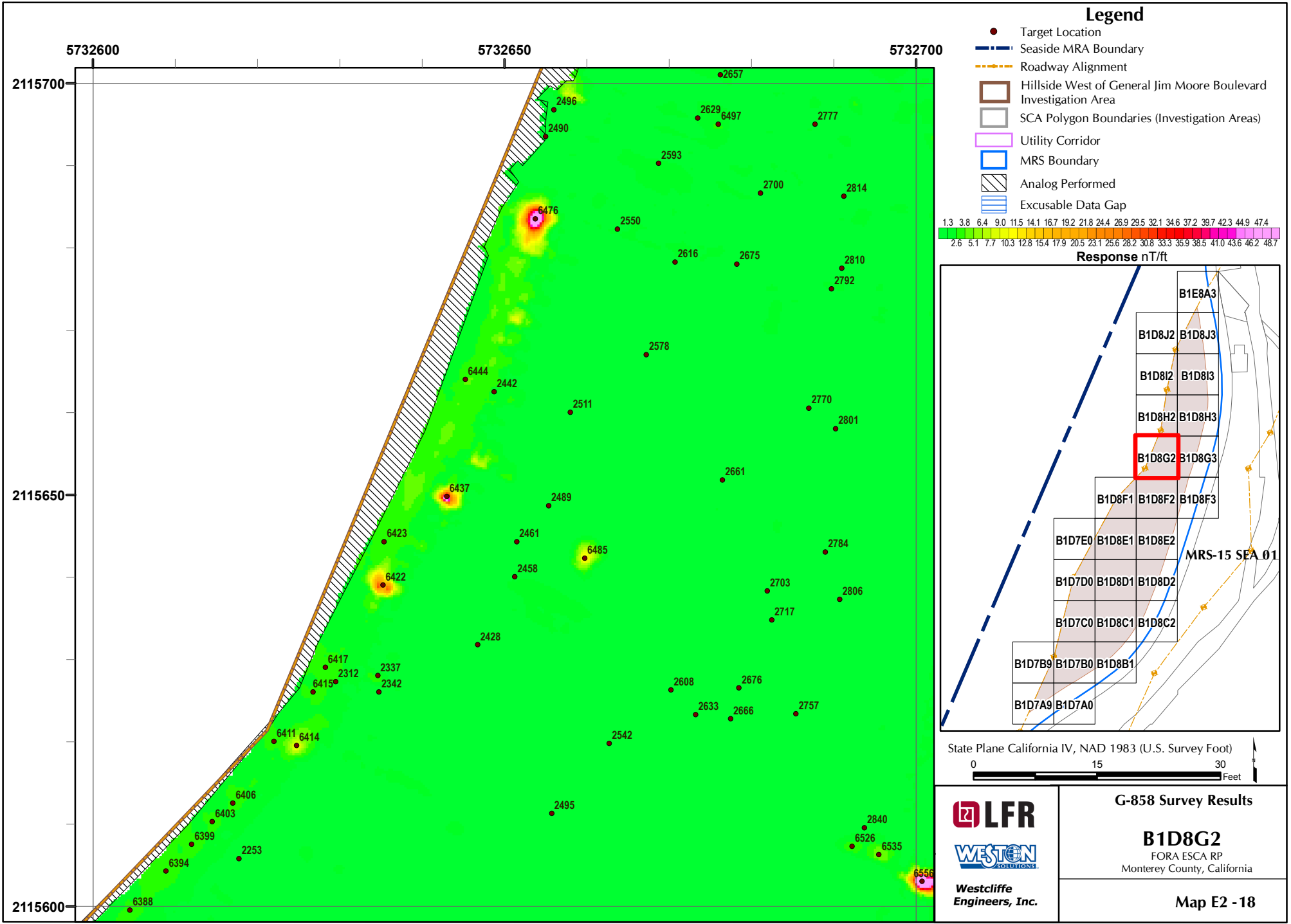
0 15 30 Feet



G-858 Survey Results


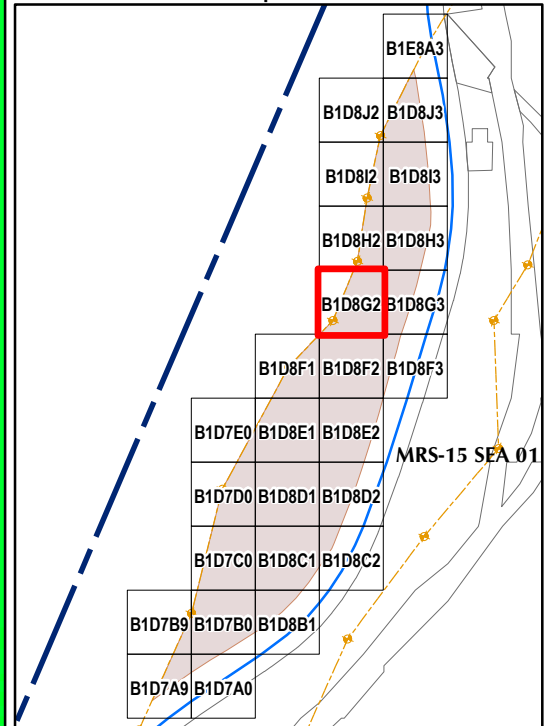
B1D8F3
FORA ESCA RP
Monterey County, California

Map E2 - 17



Legend

- Target Location
- Seaside MRA Boundary
- - - Roadway Alignment
- ▭ Hillside West of General Jim Moore Boulevard Investigation Area
- ▭ SCA Polygon Boundaries (Investigation Areas)
- ▭ Utility Corridor
- ▭ MRS Boundary
- ▨ Analog Performed
- ▨ Excusable Data Gap



LFR

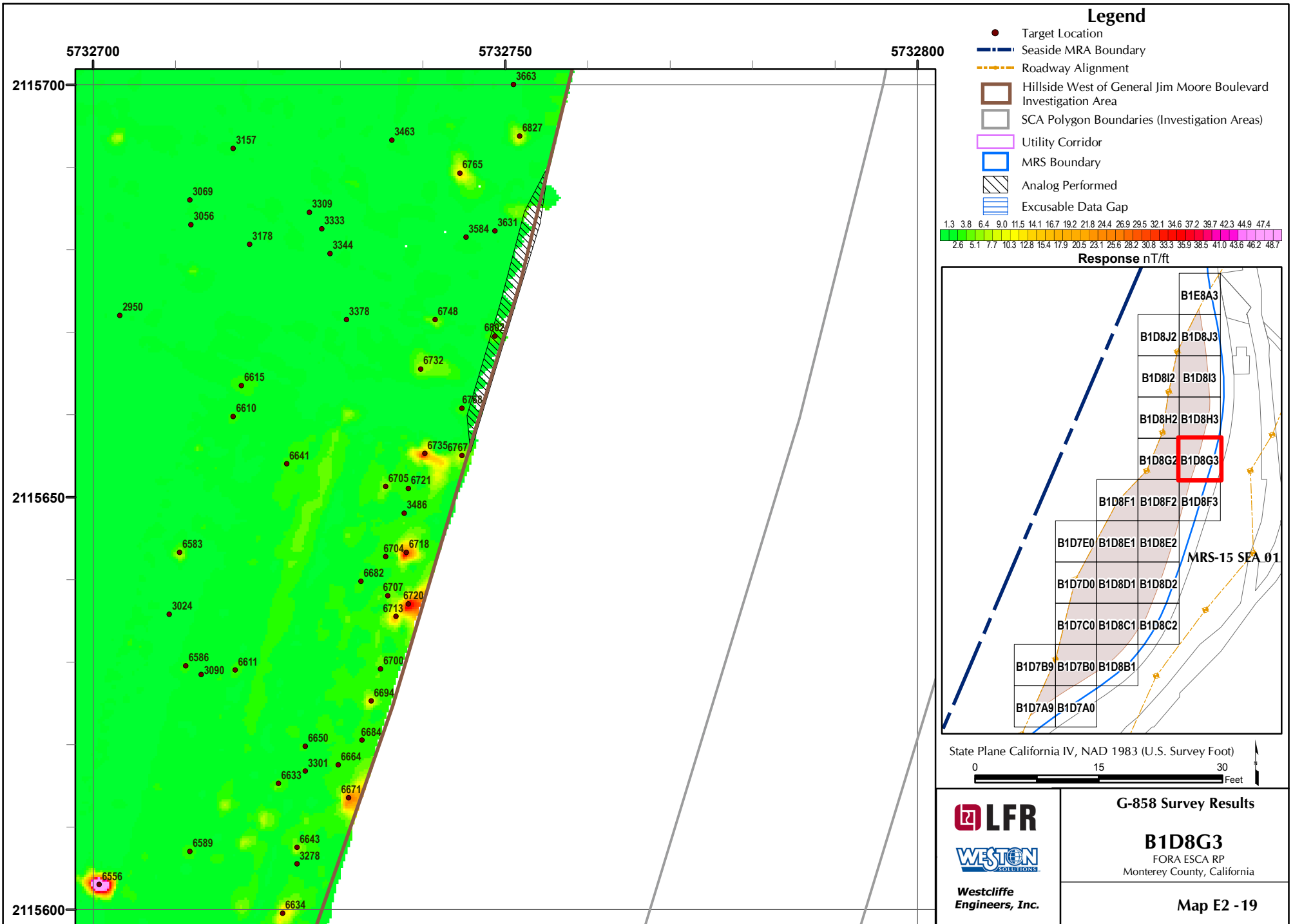
WESTON SOLUTIONS

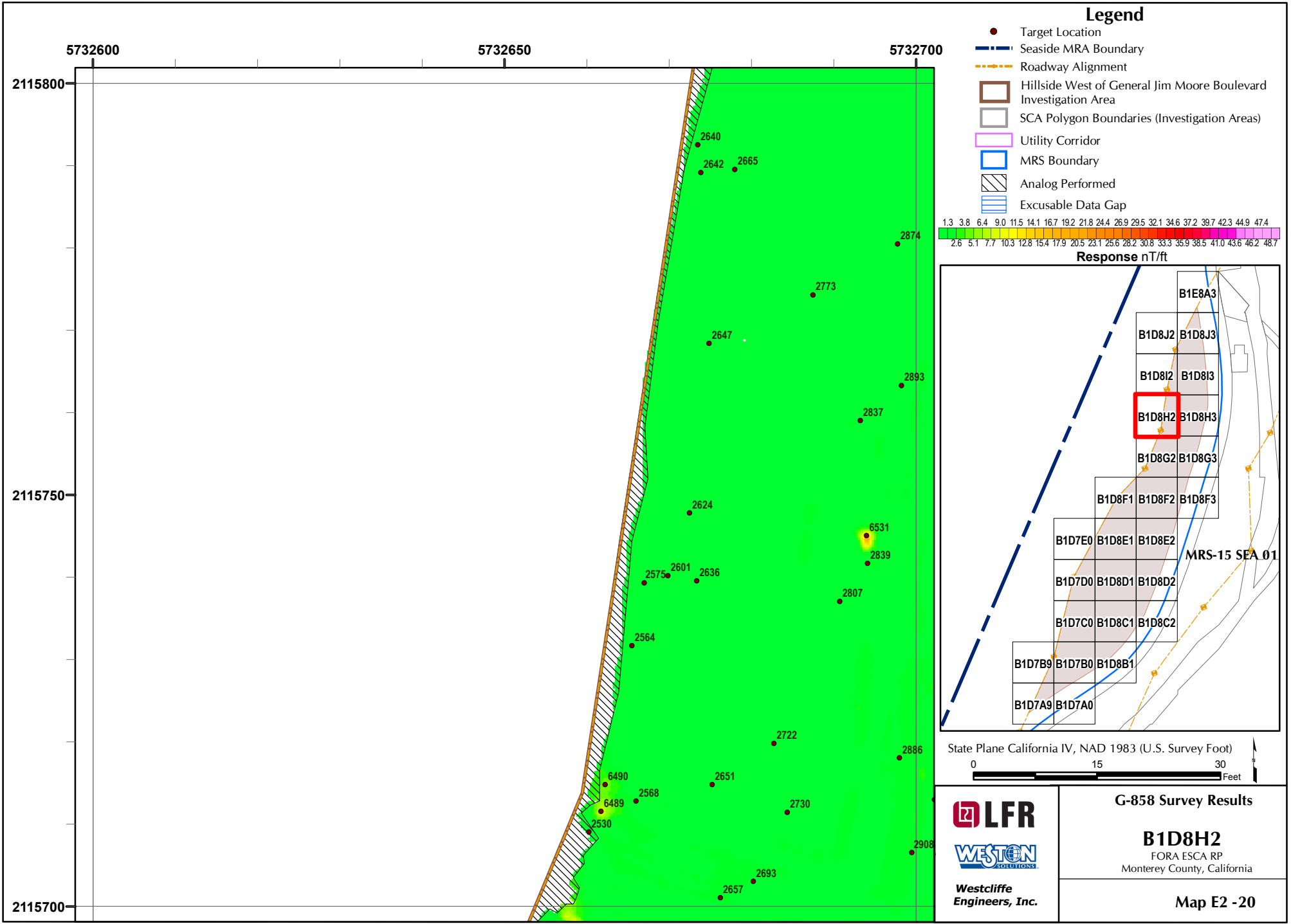
Westcliffe Engineers, Inc.

G-858 Survey Results

B1D8G2
FORA ESCA RP
Monterey County, California

Map E2 - 18





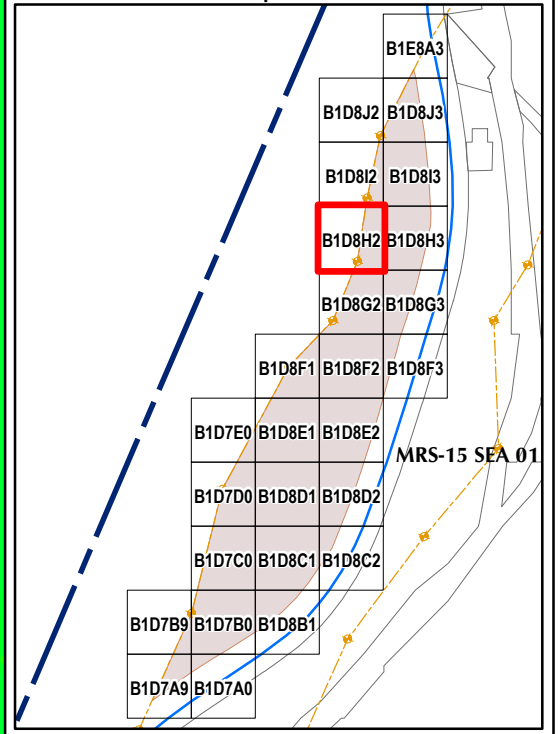
Legend

- Target Location
- Seaside MRA Boundary
- Roadway Alignment
- ▭ Hillside West of General Jim Moore Boulevard Investigation Area
- ▭ SCA Polygon Boundaries (Investigation Areas)
- ▭ Utility Corridor
- ▭ MRS Boundary
- ▨ Analog Performed
- ▨ Excusable Data Gap

Response nT/ft

1.3 3.8 6.4 9.0 11.5 14.1 16.7 19.2 21.8 24.4 26.9 29.5 32.1 34.6 37.2 39.7 42.3 44.9 47.4

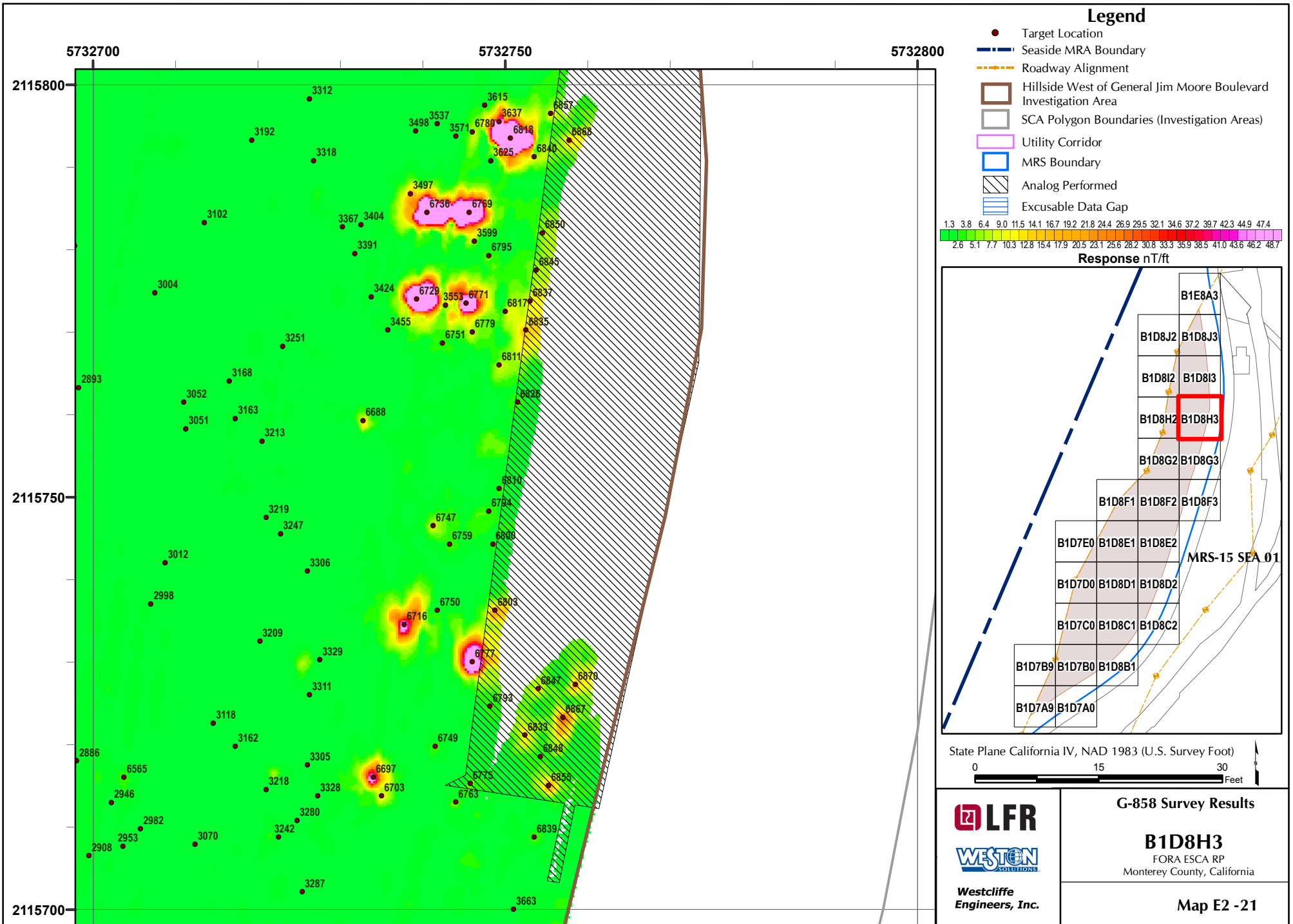
2.6 5.1 7.7 10.3 12.8 15.4 17.9 20.5 23.1 25.6 28.2 30.8 33.3 35.9 38.5 41.0 43.6 46.2 48.7

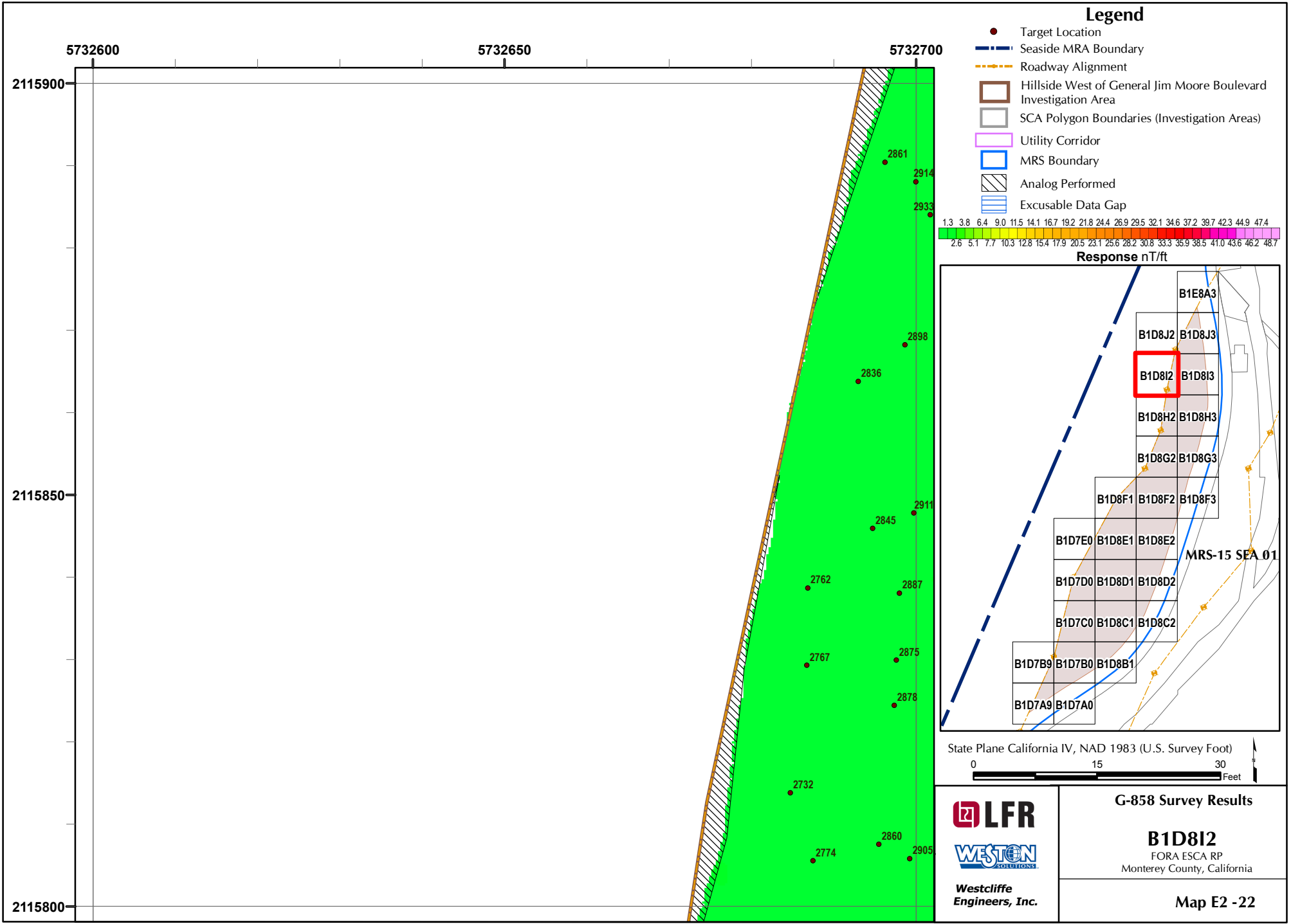



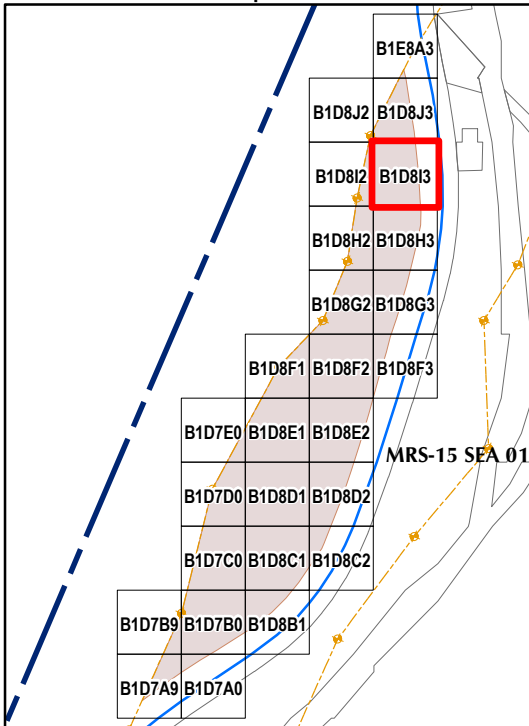

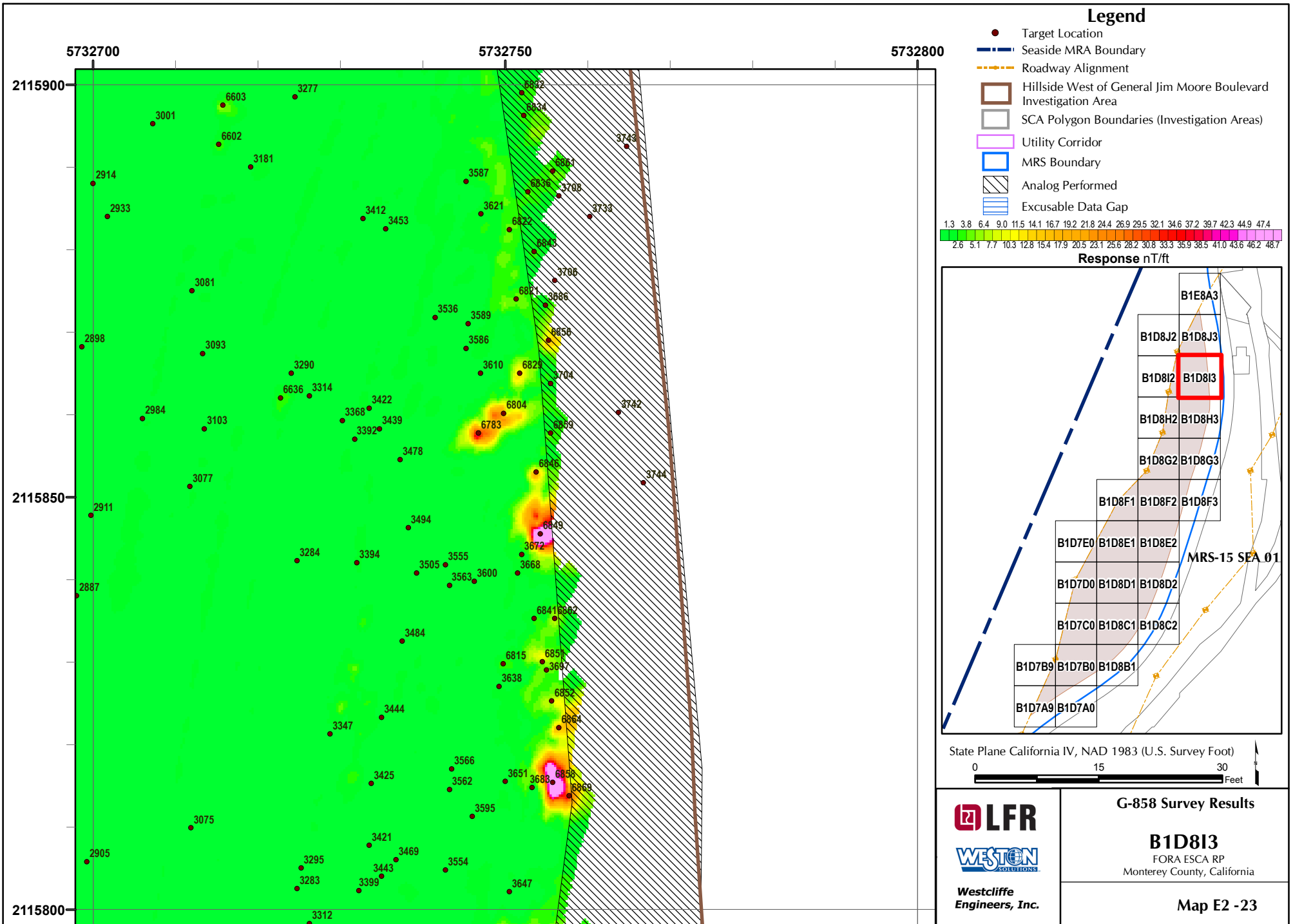
State Plane California IV, NAD 1983 (U.S. Survey Foot)

0 15 30 Feet

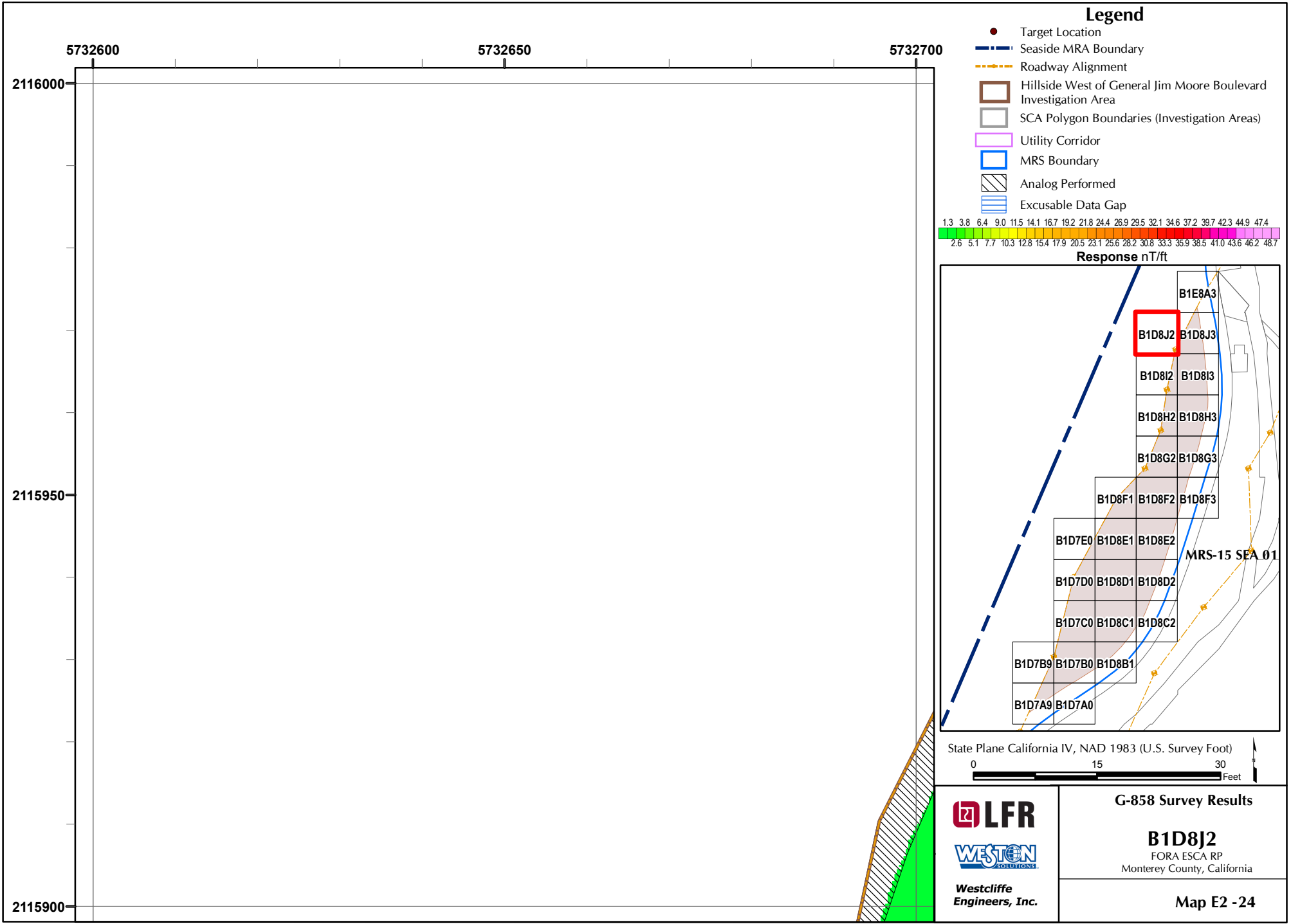
 Westcliffe Engineers, Inc.	G-858 Survey Results
	B1D8H2 FORA ESCA RP Monterey County, California
Map E2 - 20	






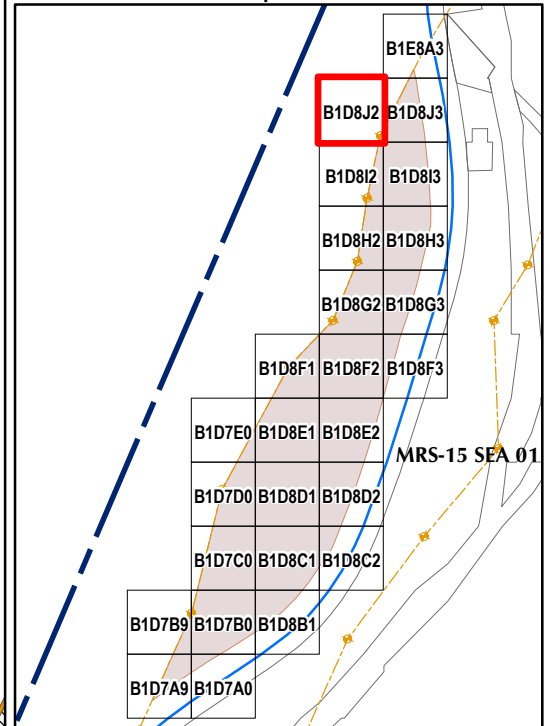


 Westcliffe Engineers, Inc.	G-858 Survey Results
	B1D813 FORA ESCA RP Monterey County, California
Map E2 -23	



Legend

- Target Location
- Seaside MRA Boundary
- Roadway Alignment
- ▭ Hillside West of General Jim Moore Boulevard Investigation Area
- ▭ SCA Polygon Boundaries (Investigation Areas)
- ▭ Utility Corridor
- ▭ MRS Boundary
- ▨ Analog Performed
- ▨ Excusable Data Gap



LFR

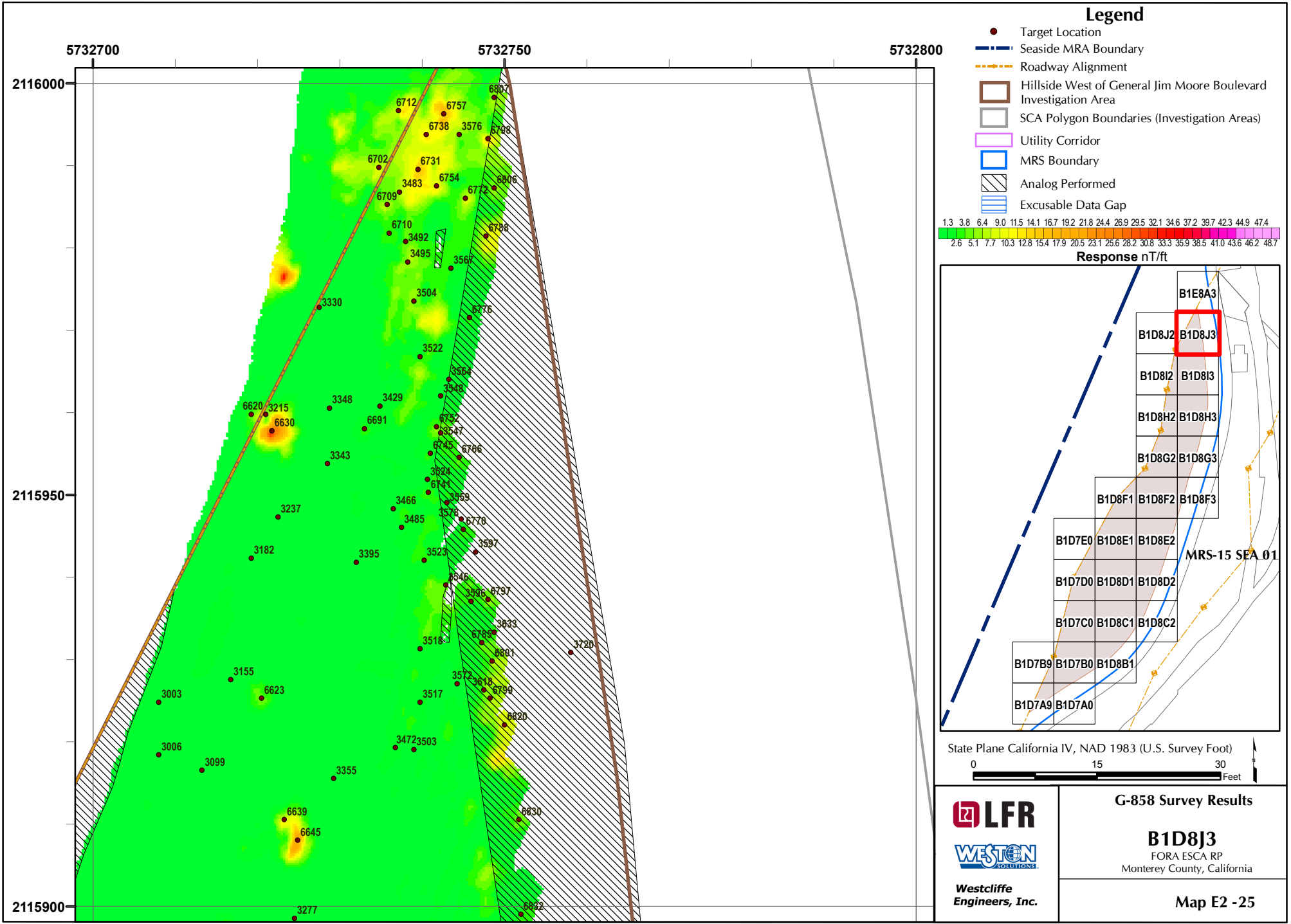
WESTON SOLUTIONS

Westcliffe Engineers, Inc.

G-858 Survey Results


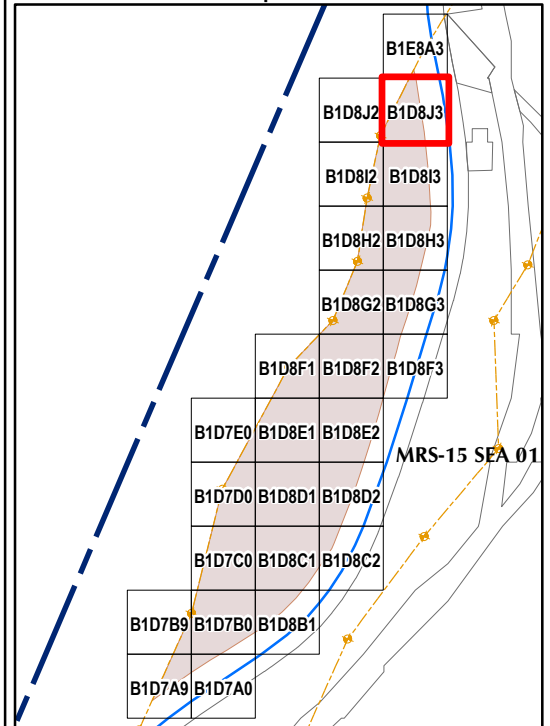
B1D8J2
FORA ESCA RP
Monterey County, California

Map E2 - 24



Legend

- Target Location
- Seaside MRA Boundary
- Roadway Alignment
- ▭ Hillside West of General Jim Moore Boulevard Investigation Area
- ▭ SCA Polygon Boundaries (Investigation Areas)
- ▭ Utility Corridor
- ▭ MRS Boundary
- ▨ Analog Performed
- ▭ Excusable Data Gap



LFR

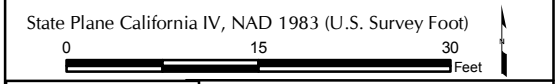
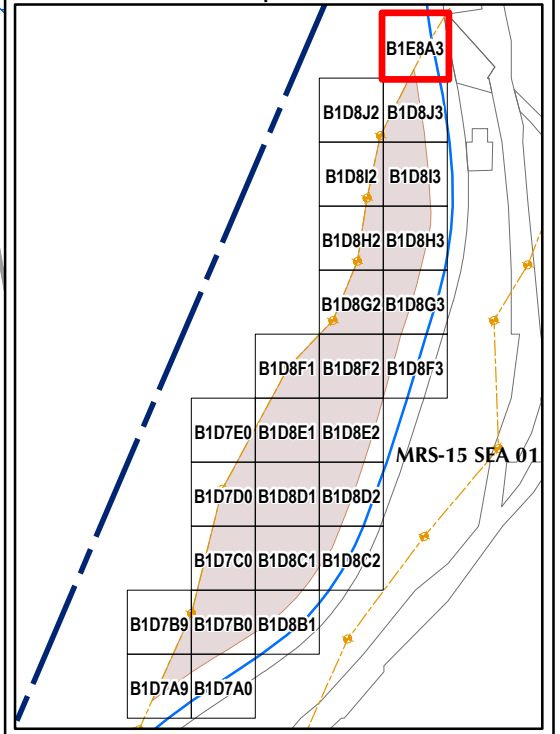
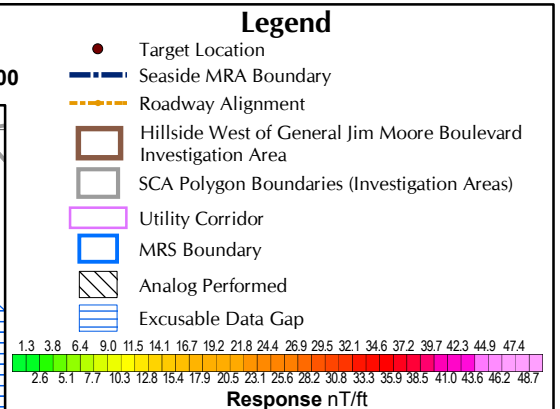
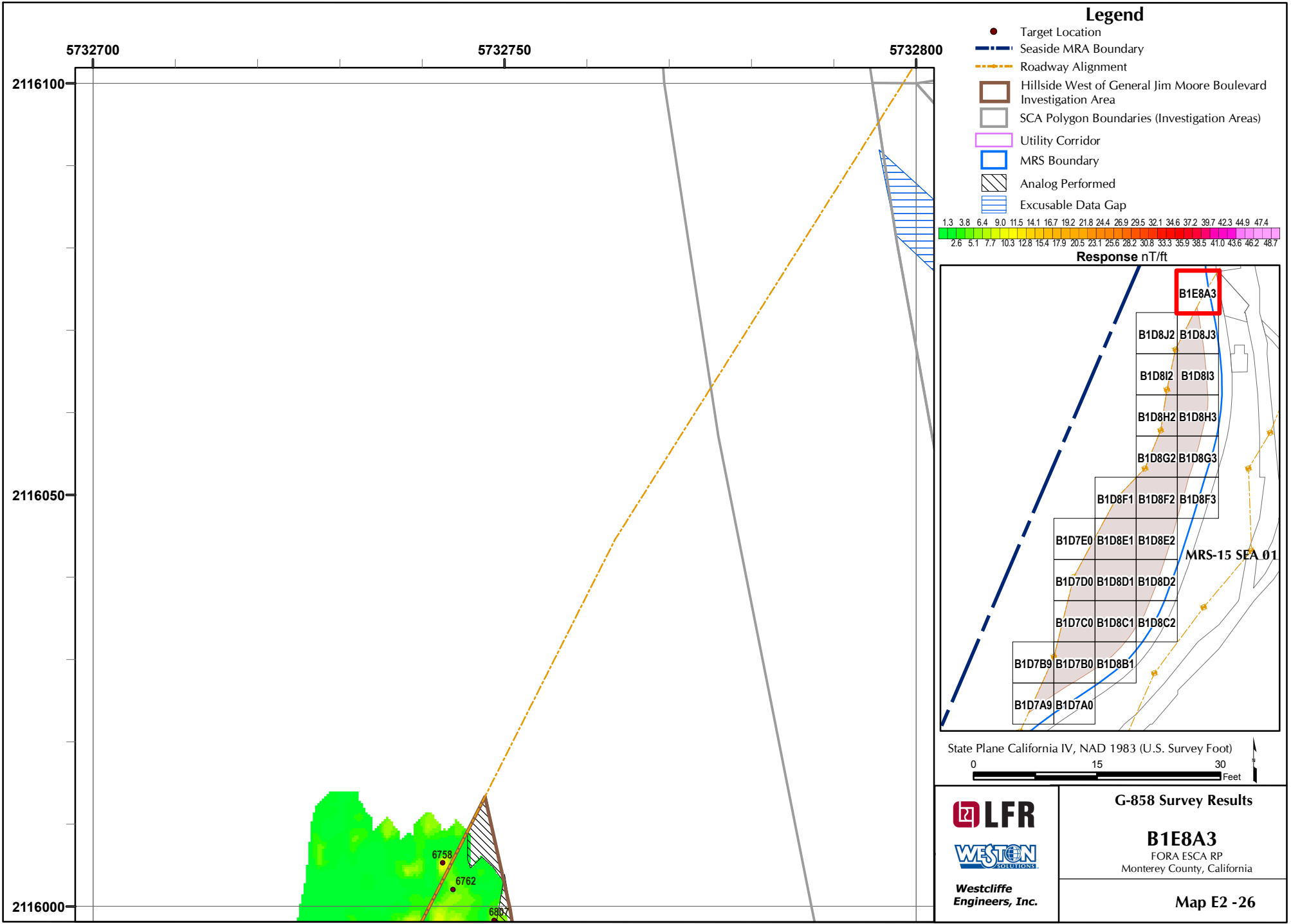
WESTON
SOLUTIONS

Westcliffe
Engineers, Inc.

G-858 Survey Results

B1D8J3
FORA ESCA RP
Monterey County, California

Map E2 -25



 Westcliffe Engineers, Inc.	G-858 Survey Results
	B1E8A3 FORA ESCA RP Monterey County, California
Map E2 -26	