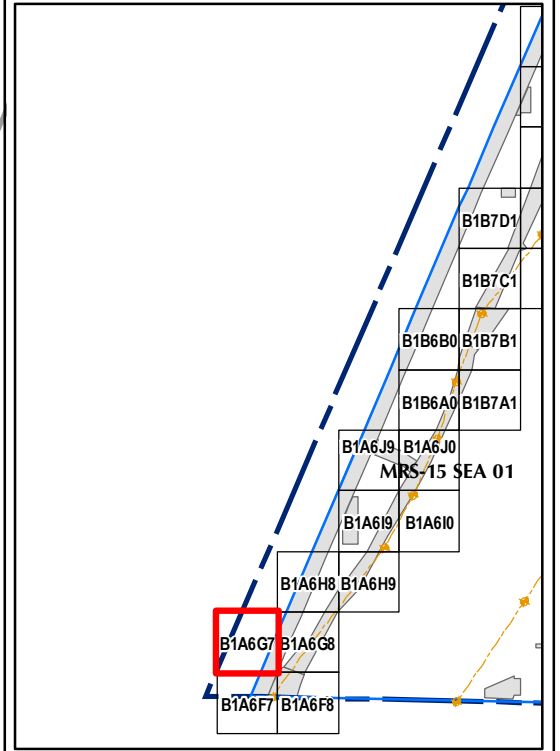



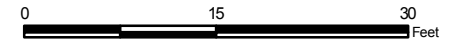
Legend

- Target Location
- ▬ Seaside MRA Boundary
- ▬ Roadway Alignment
- SCA Polygons (Investigation Areas)
- Utility Corridor
- MRS Boundary

Response (Stack)
mV



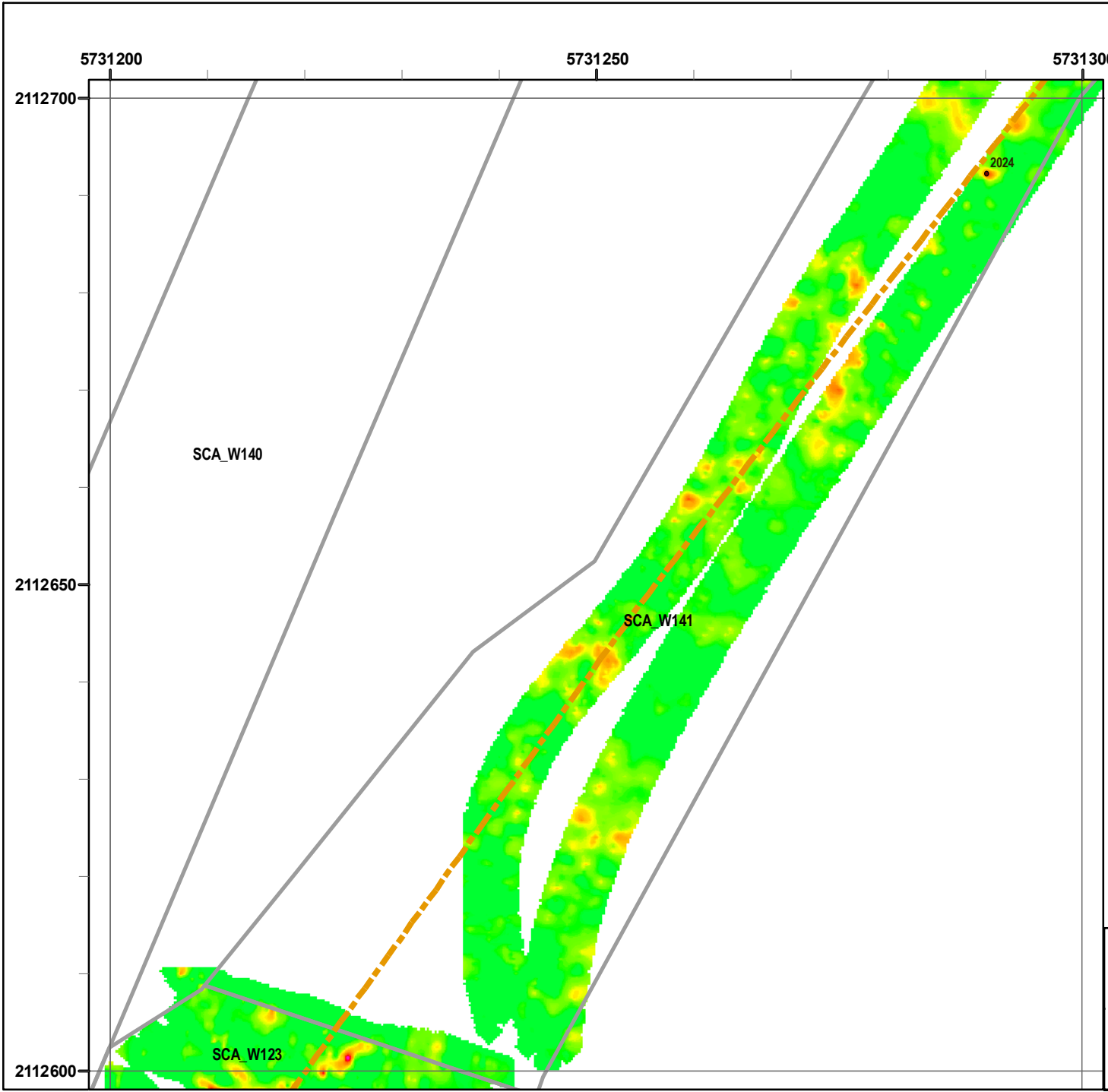
State Plane California IV, NAD 1983 (U.S. Survey Foot)



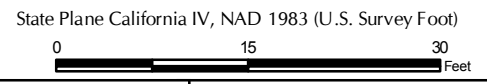
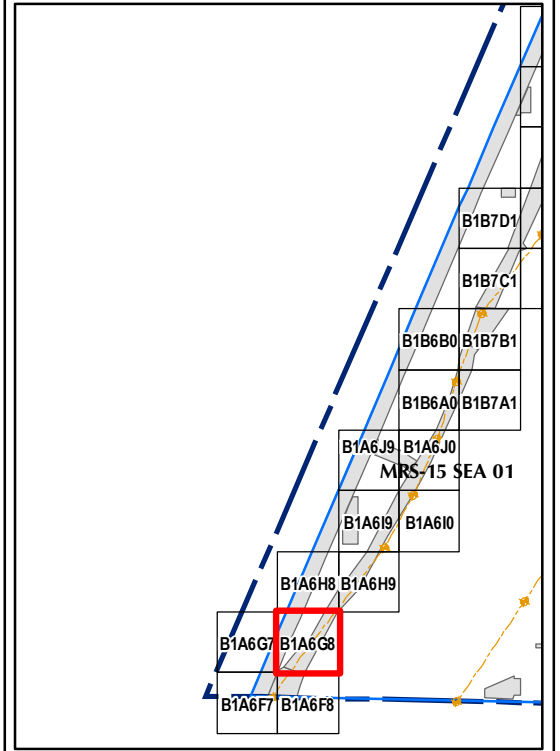
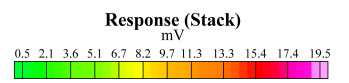
LFR
WESTON SOLUTIONS
Westcliffe Engineers, Inc.

EM61 QC-2 Results
B1A6G7
FORA ESCA RP
Monterey County, California

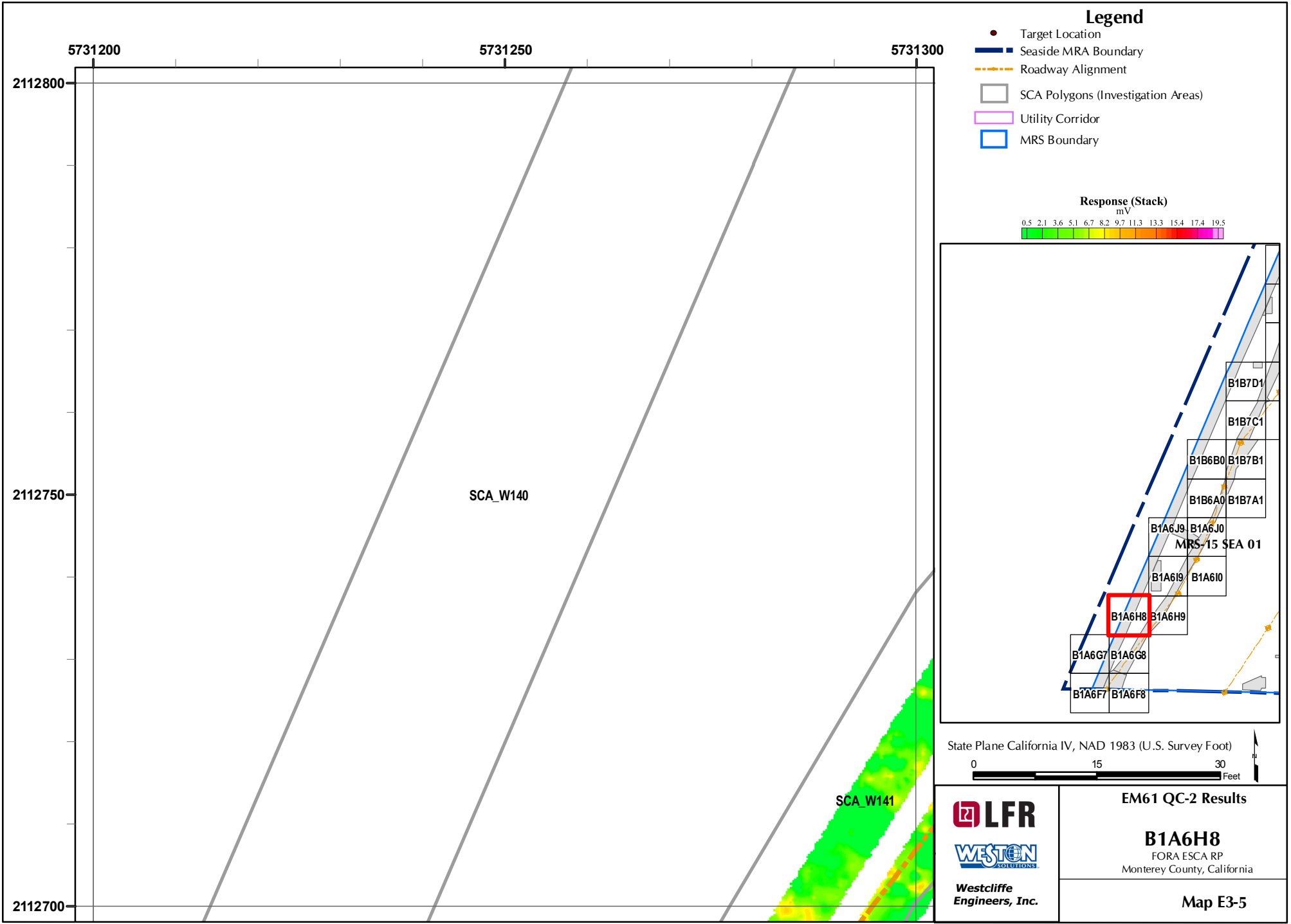
Map E3-3

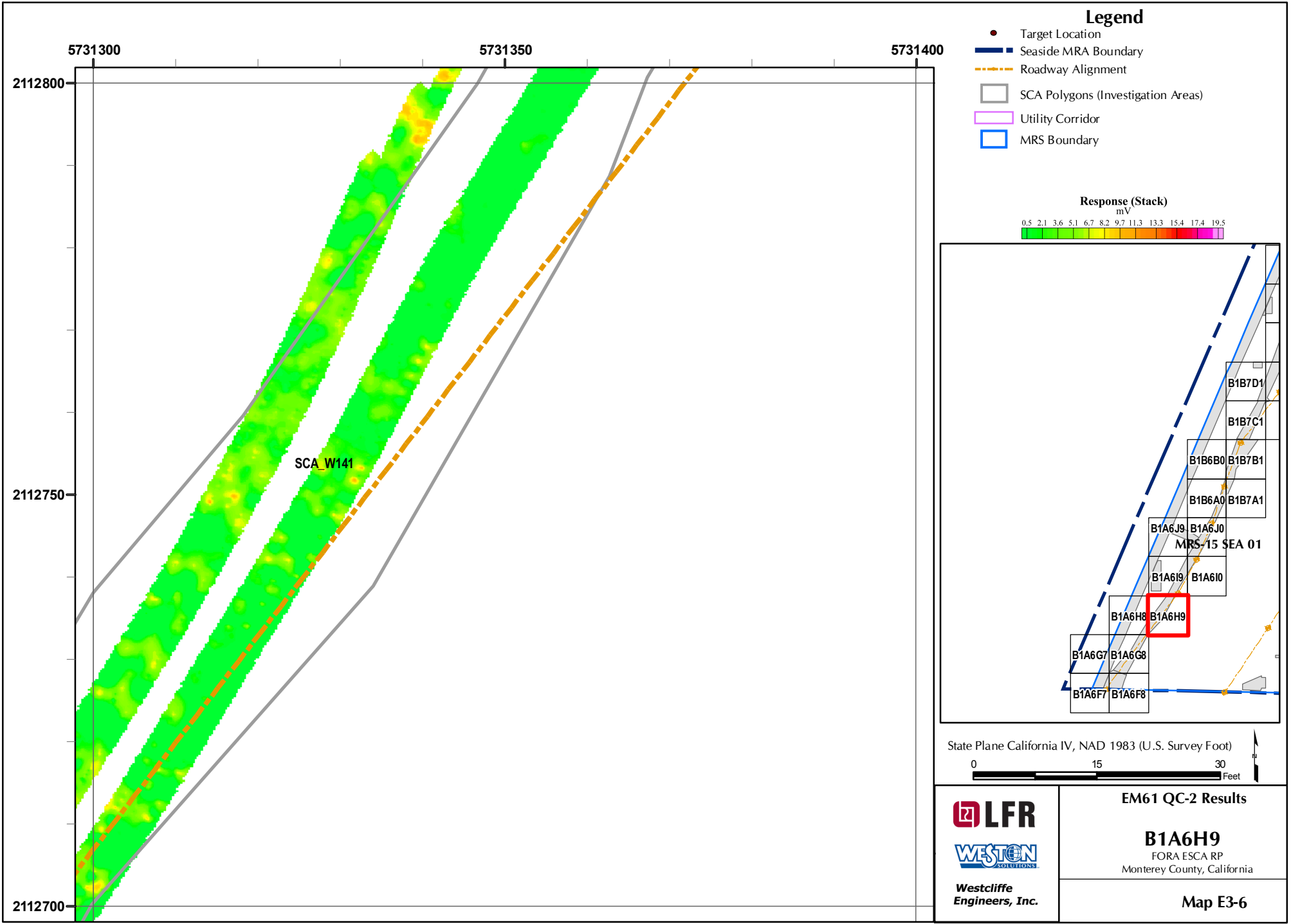


- ### Legend
- Target Location
 - ▬ Seaside MRA Boundary
 - ▬ Roadway Alignment
 - ▭ SCA Polygons (Investigation Areas)
 - ▭ Utility Corridor
 - ▭ MRS Boundary



 Westcliffe Engineers, Inc.	EM61 QC-2 Results
	B1A6G8 FORA ESCA RP Monterey County, California
Map E3-4	

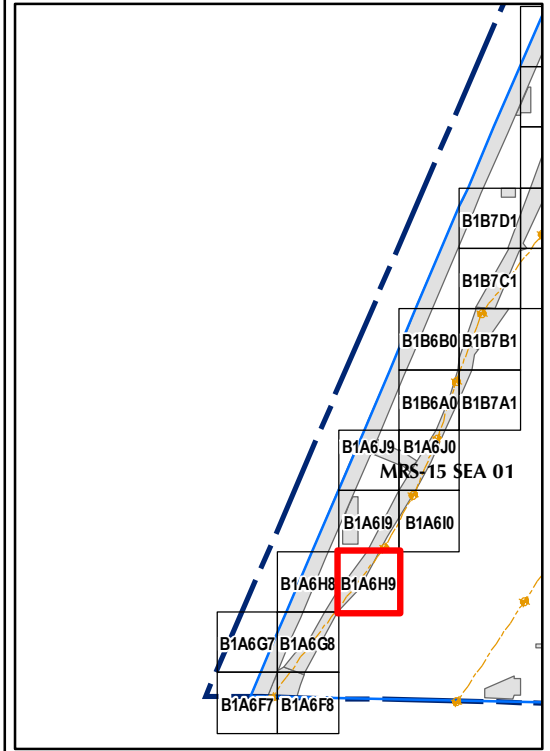





Legend

- Target Location
- ▬ Seaside MRA Boundary
- - - Roadway Alignment
- SCA Polygons (Investigation Areas)
- Utility Corridor
- MRS Boundary

Response (Stack)
mV

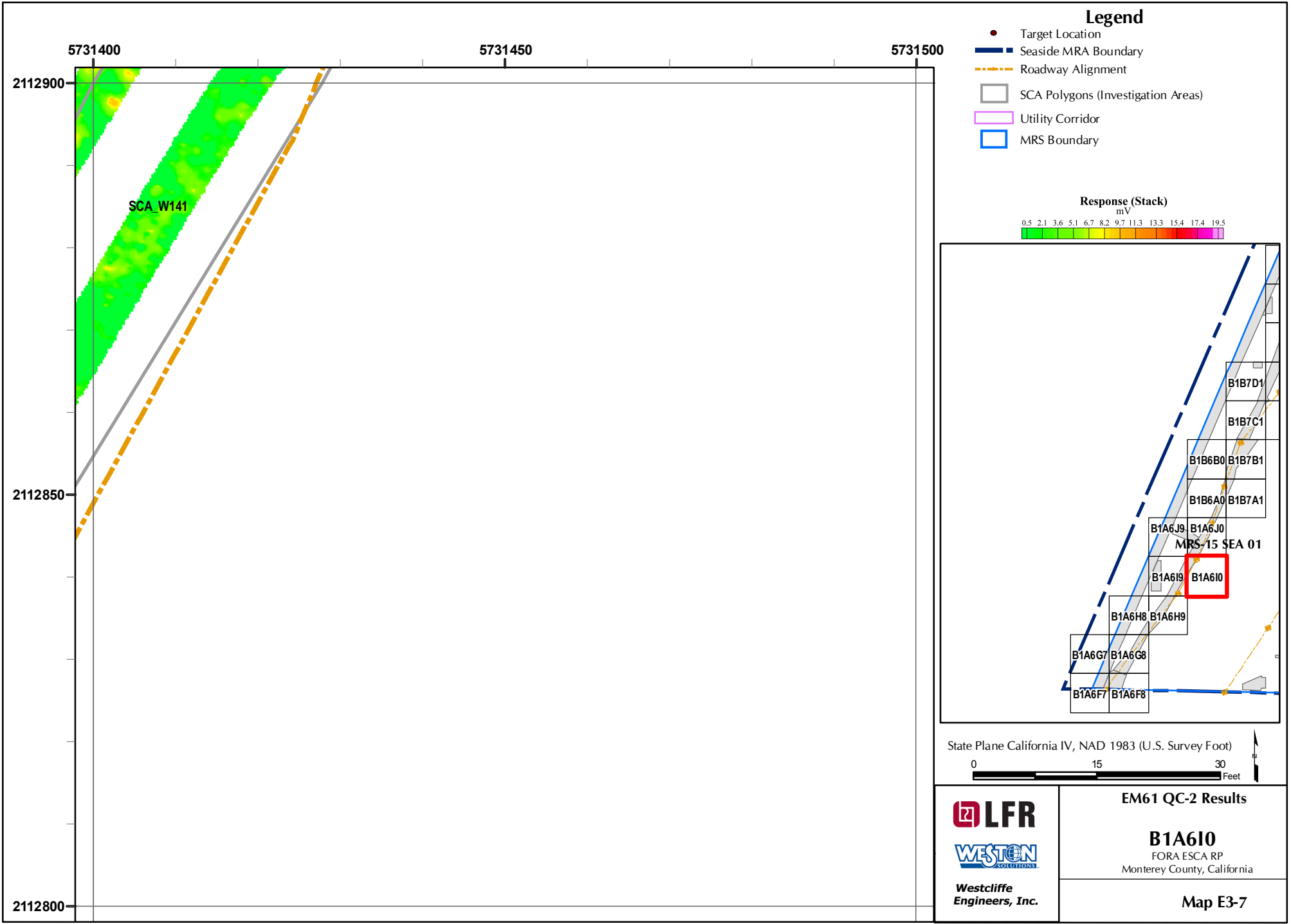


State Plane California IV, NAD 1983 (U.S. Survey Foot)



LFR
WESTON SOLUTIONS
Westcliffe Engineers, Inc.

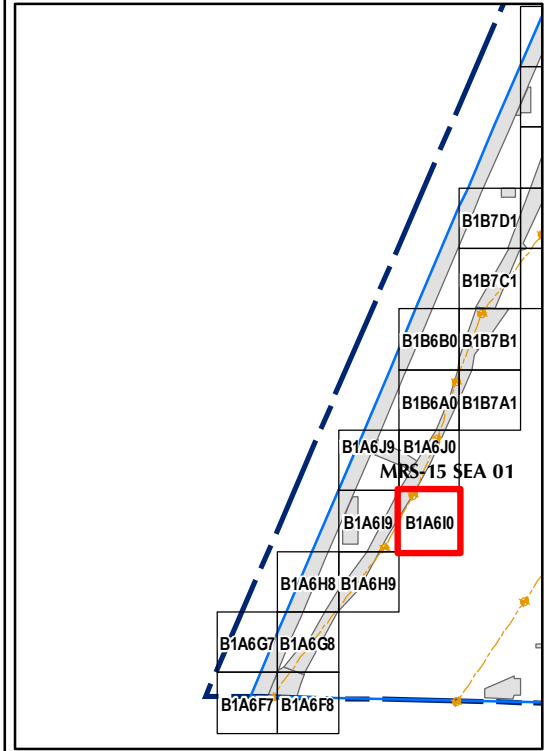
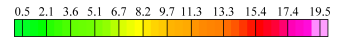
EM61 QC-2 Results
B1A6H9
FORA ESCA RP
Monterey County, California
Map E3-6




Legend

- Target Location
- ▬ Seaside MRA Boundary
- - - Roadway Alignment
- SCA Polygons (Investigation Areas)
- Utility Corridor
- MRS Boundary

Response (Stack)
mV



State Plane California IV, NAD 1983 (U.S. Survey Foot)

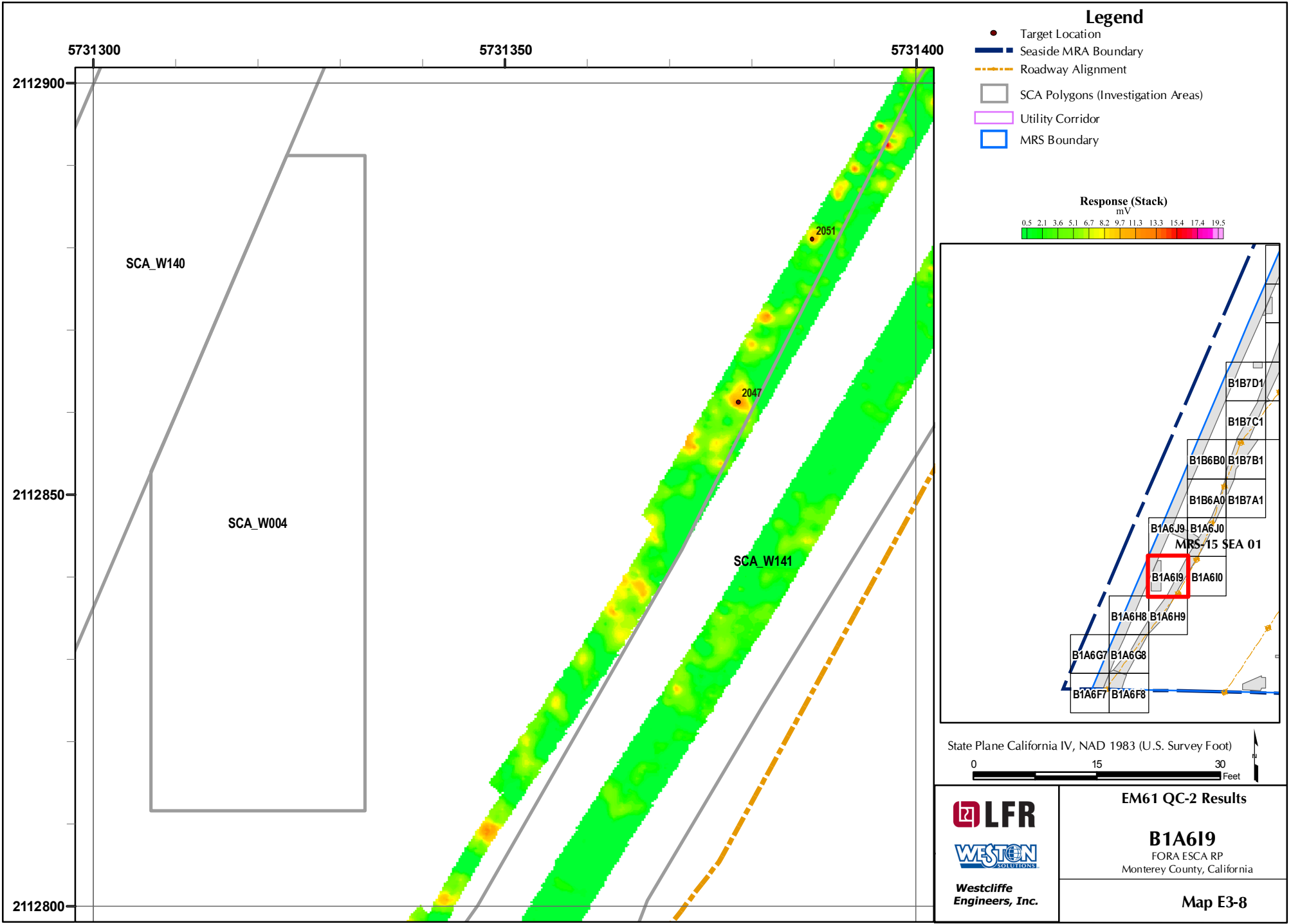


LFR
WESTON SOLUTIONS
Westcliffe Engineers, Inc.

EM61 QC-2 Results

B1A610
FORA ESCA RP
Monterey County, California

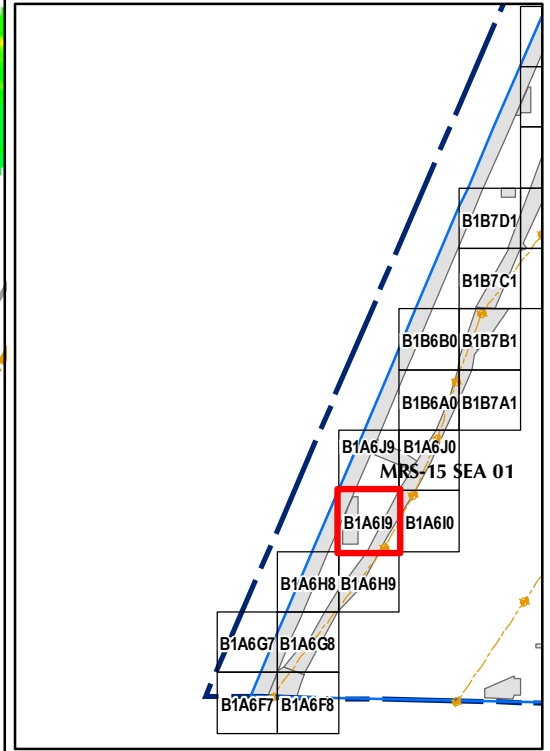
Map E3-7



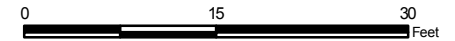
Legend

- Target Location
- ▬ Seaside MRA Boundary
- - - Roadway Alignment
- SCA Polygons (Investigation Areas)
- Utility Corridor
- MRS Boundary

Response (Stack)
mV



State Plane California IV, NAD 1983 (U.S. Survey Foot)

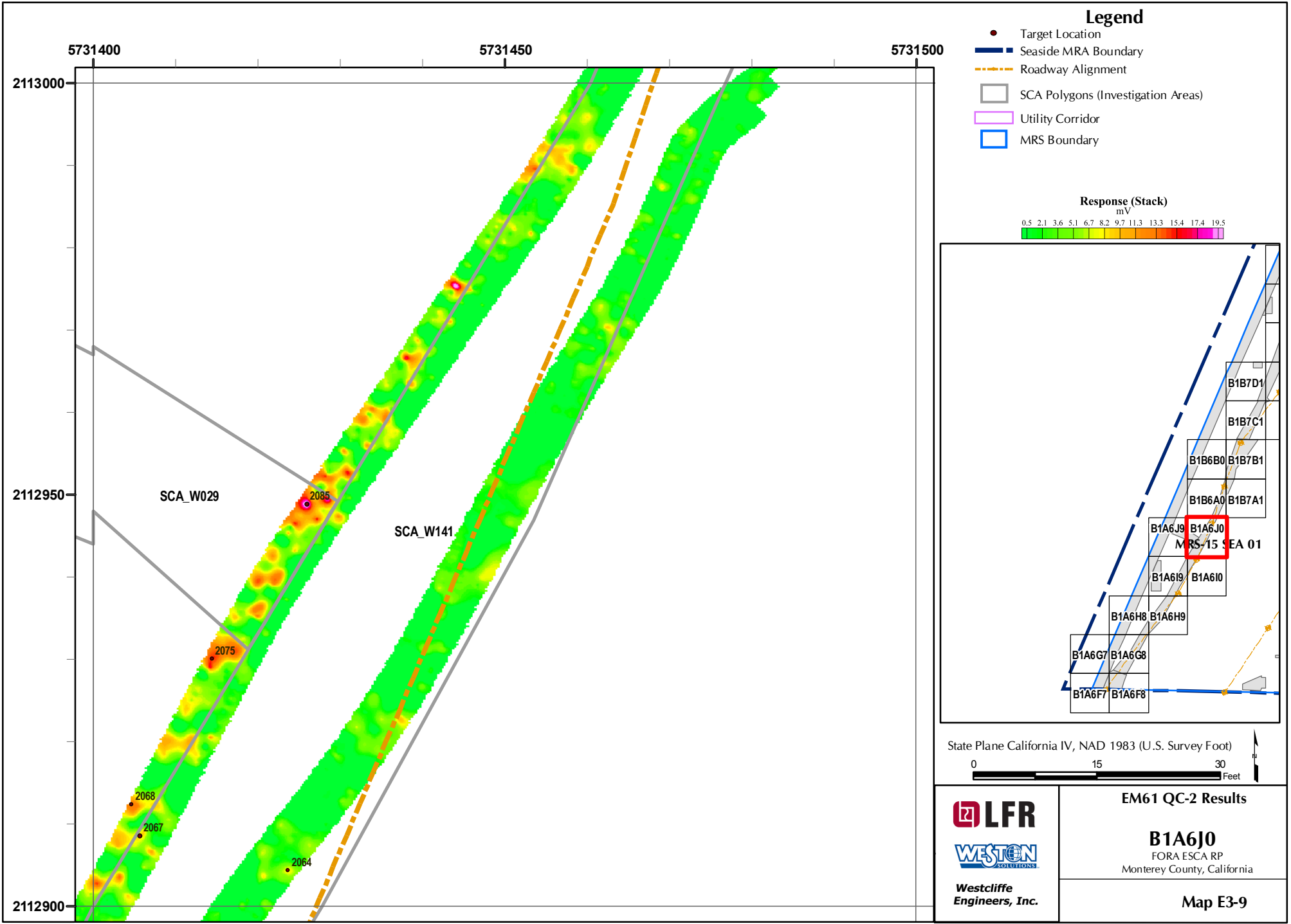


LFR
WESTON SOLUTIONS
Westcliffe
Engineers, Inc.

EM61 QC-2 Results

B1A6I9
FORA ESCA RP
Monterey County, California

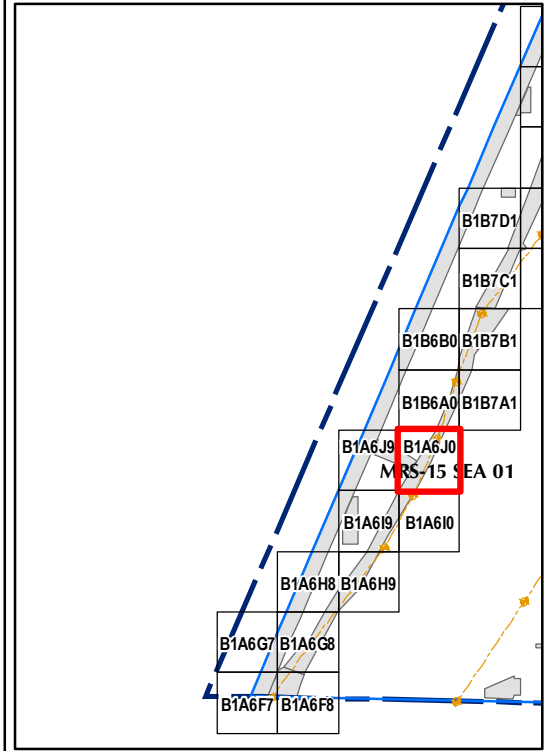
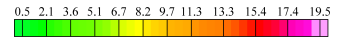
Map E3-8




Legend

- Target Location
- ▬ Seaside MRA Boundary
- - - Roadway Alignment
- SCA Polygons (Investigation Areas)
- Utility Corridor
- MRS Boundary

Response (Stack)
mV



State Plane California IV, NAD 1983 (U.S. Survey Foot)

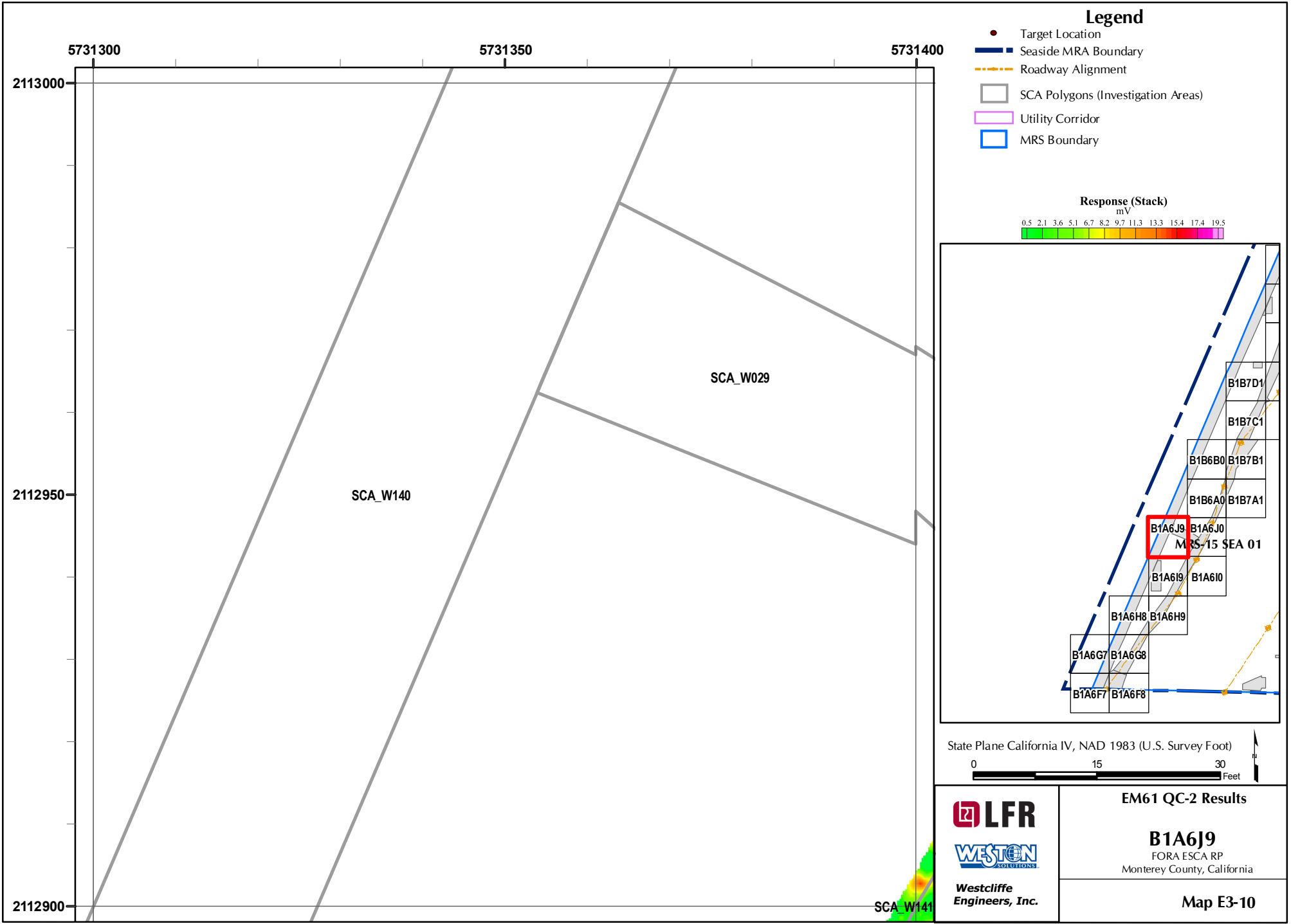


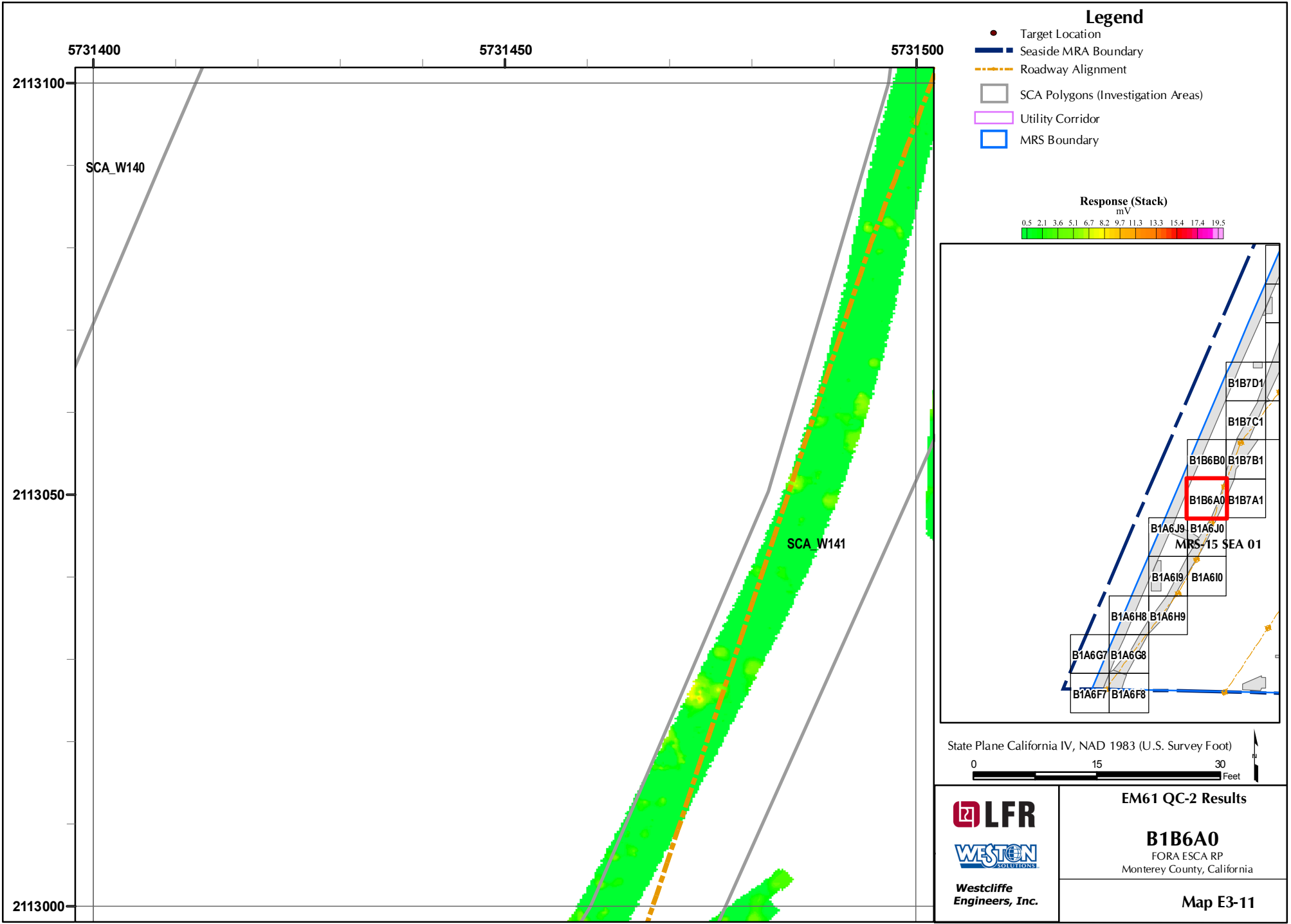
LFR
WESTON
SOLUTIONS
Westcliffe
Engineers, Inc.

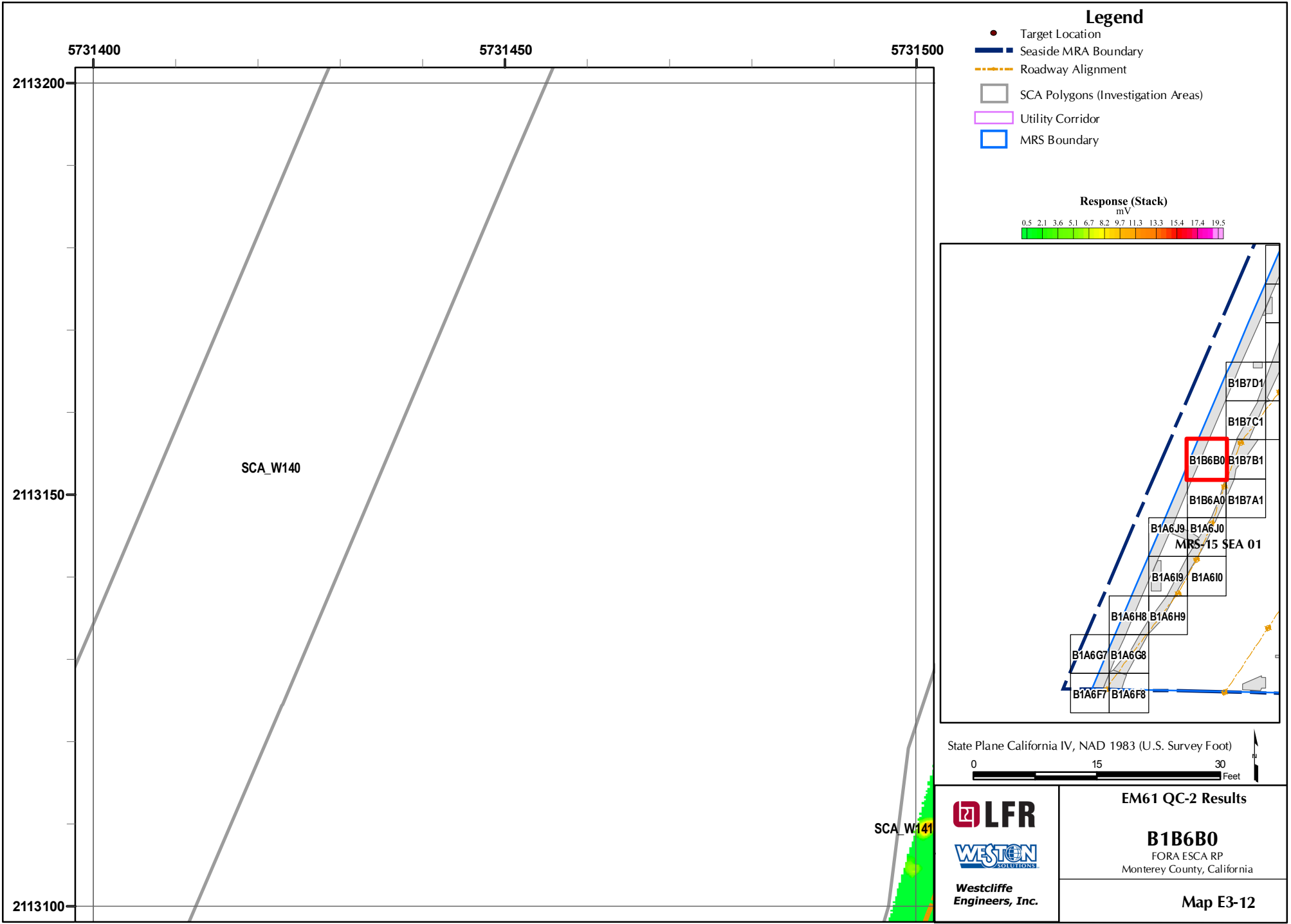
EM61 QC-2 Results

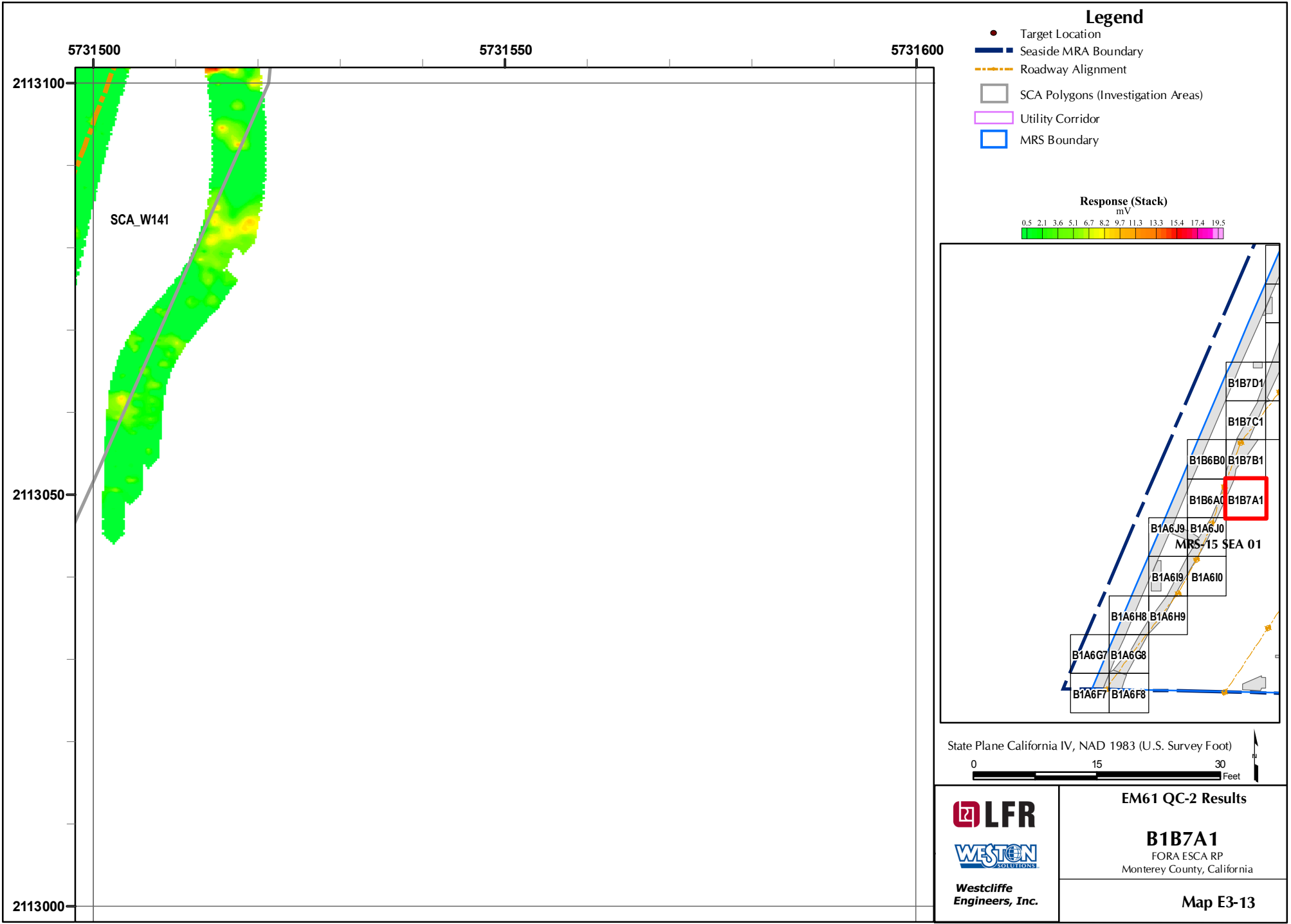
B1A6J0
FORA ESCA RP
Monterey County, California

Map E3-9





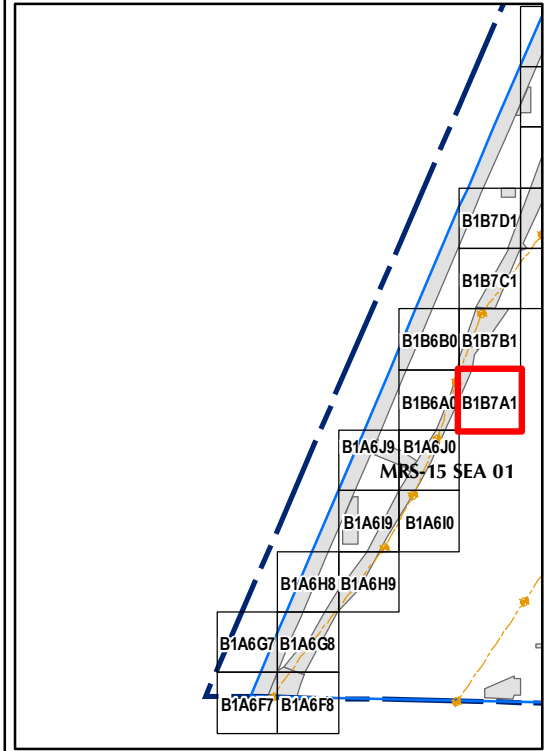
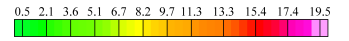





Legend

- Target Location
- ▬ Seaside MRA Boundary
- Roadway Alignment
- SCA Polygons (Investigation Areas)
- Utility Corridor
- MRS Boundary

Response (Stack)
mV

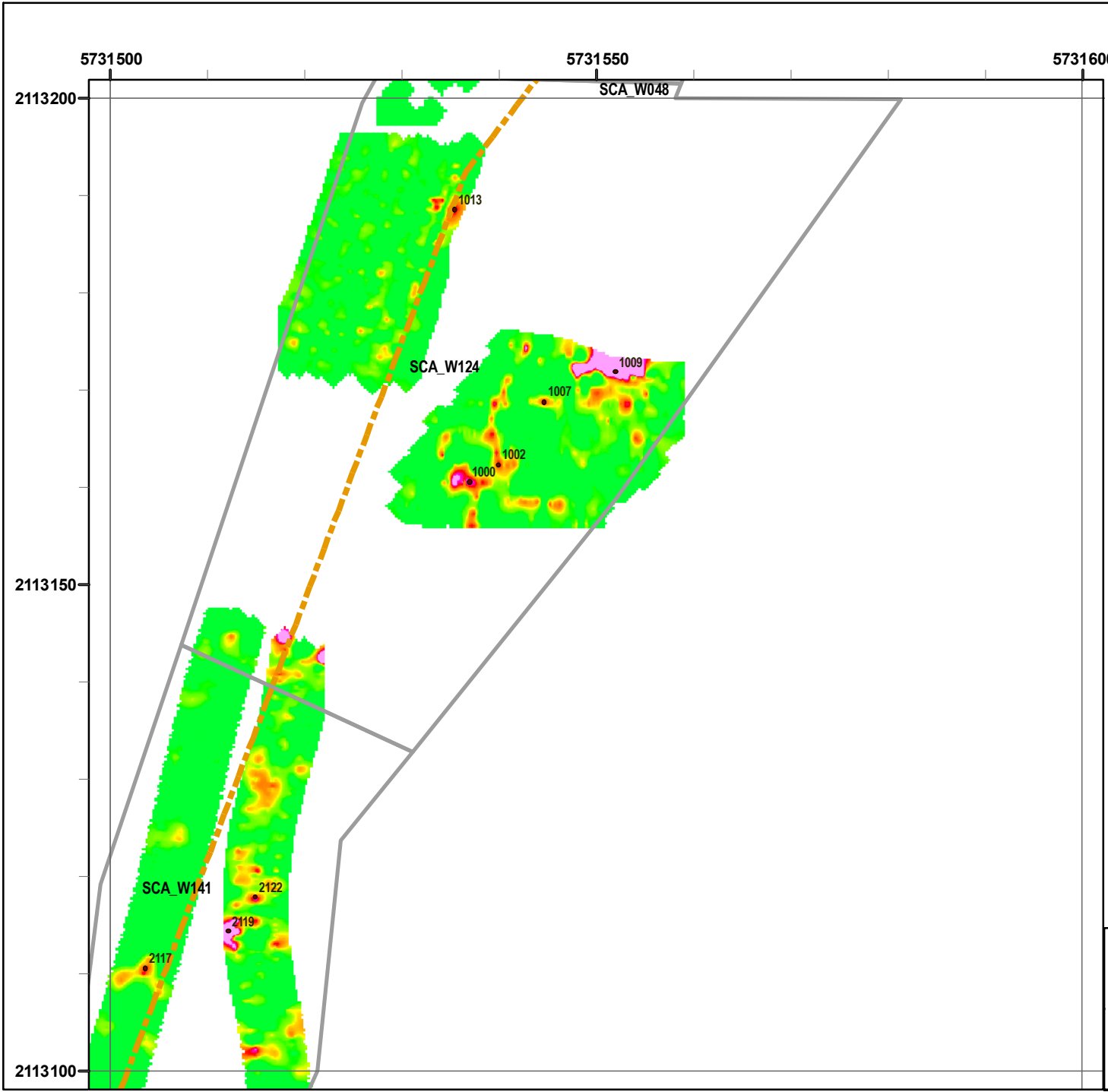


State Plane California IV, NAD 1983 (U.S. Survey Foot)


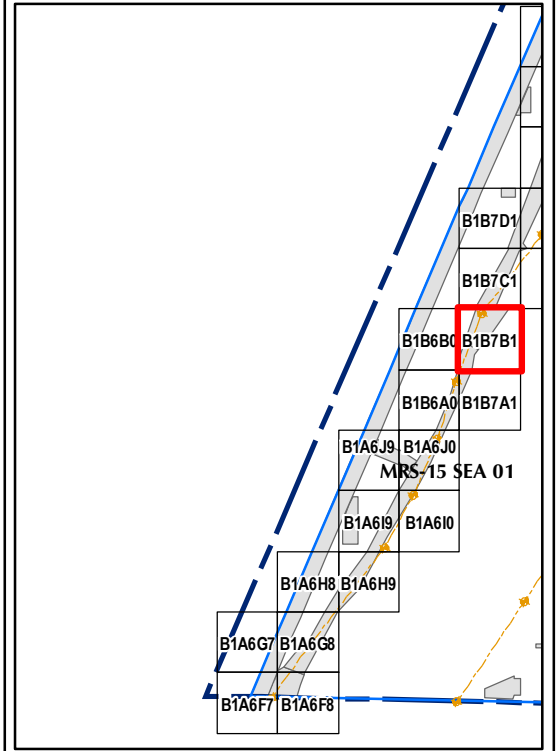
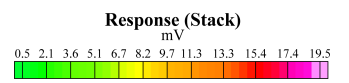


LFR
WESTON SOLUTIONS
Westcliffe
Engineers, Inc.

EM61 QC-2 Results
B1B7A1
FORA ESCA RP
Monterey County, California
Map E3-13



- ### Legend
- Target Location
 - ▬ Seaside MRA Boundary
 - - - Roadway Alignment
 - SCA Polygons (Investigation Areas)
 - Utility Corridor
 - MRS Boundary

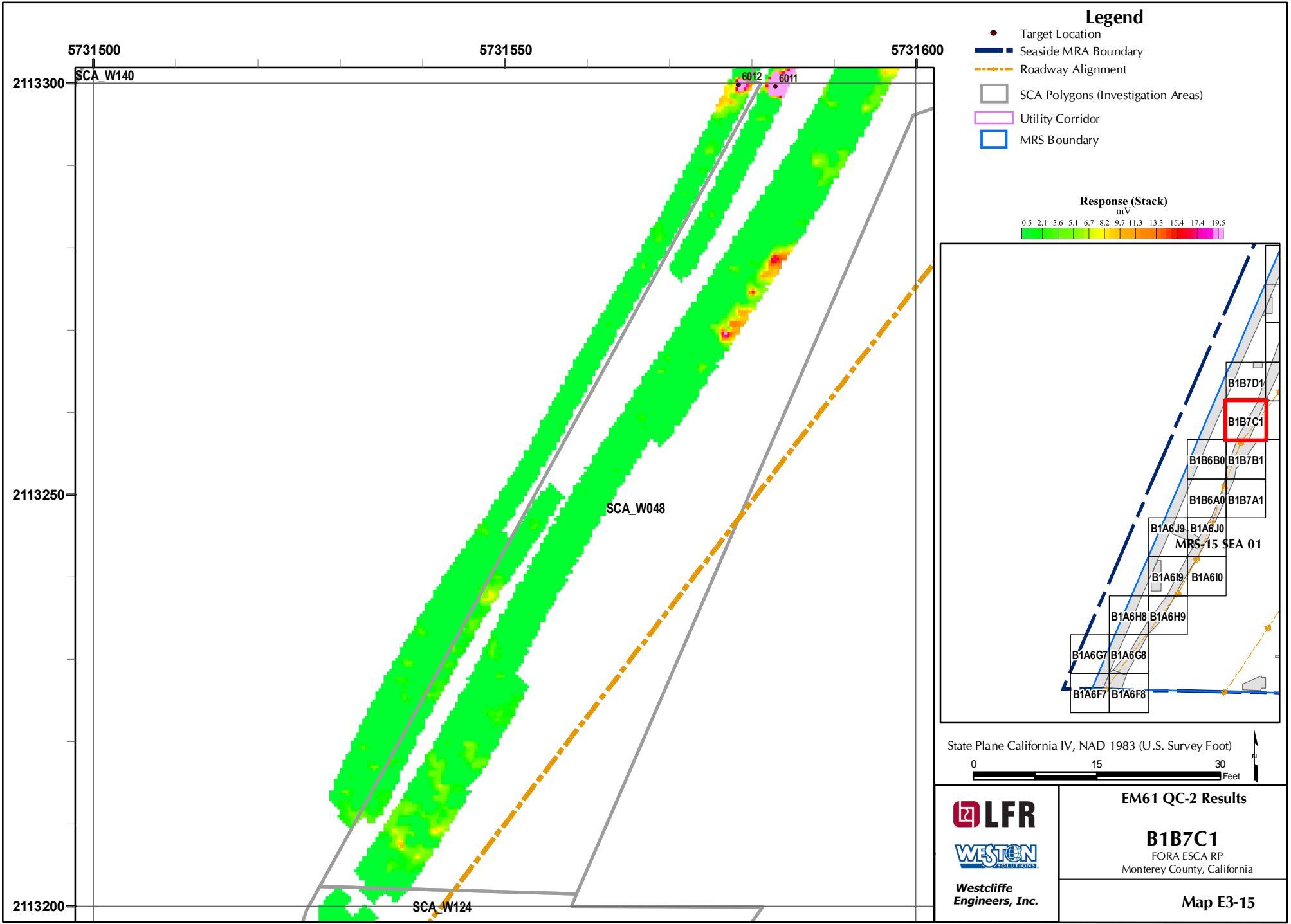


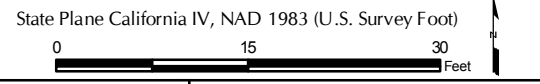
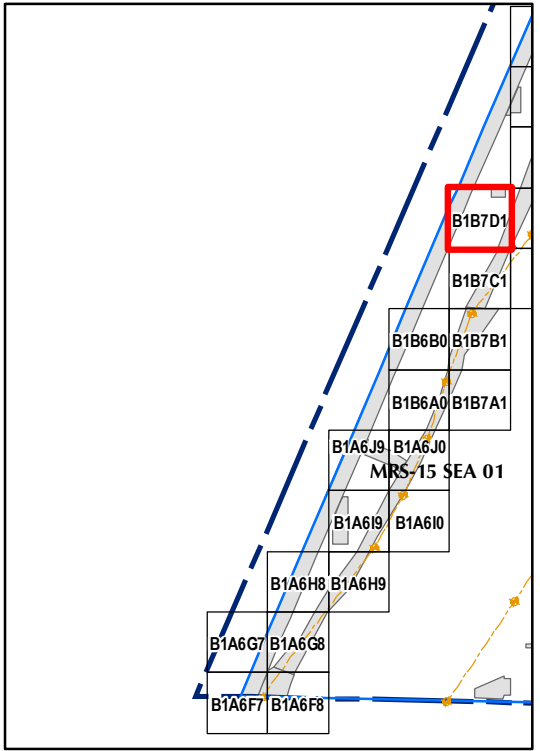
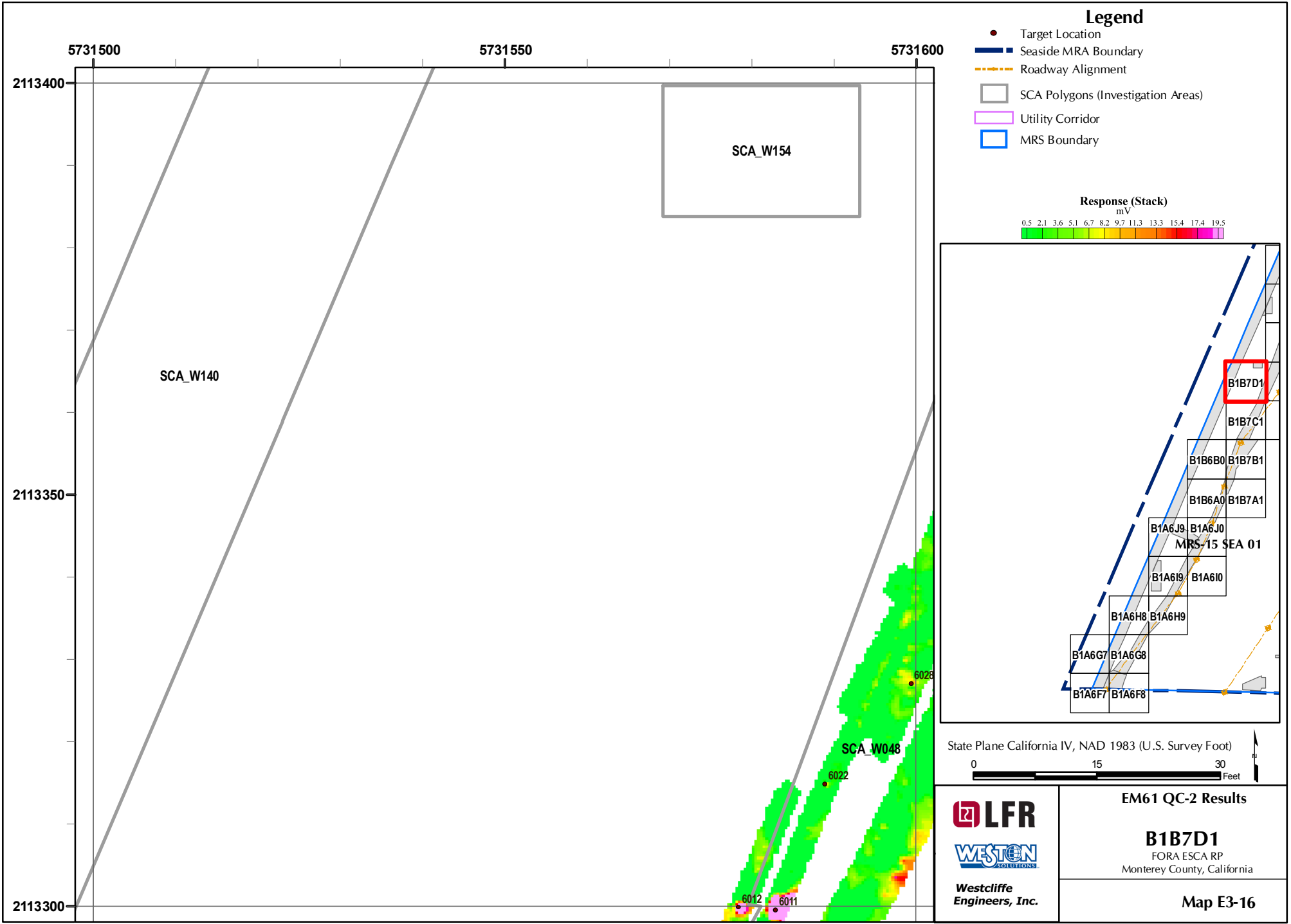
Westcliffe Engineers, Inc.

EM61 QC-2 Results

B1B7B1
FORA ESCA RP
Monterey County, California

Map E3-14





LFR

WESTON
SOLUTIONS

Westcliffe
Engineers, Inc.

EM61 QC-2 Results

B1B7D1
FORA ESCA RP
Monterey County, California

Map E3-16