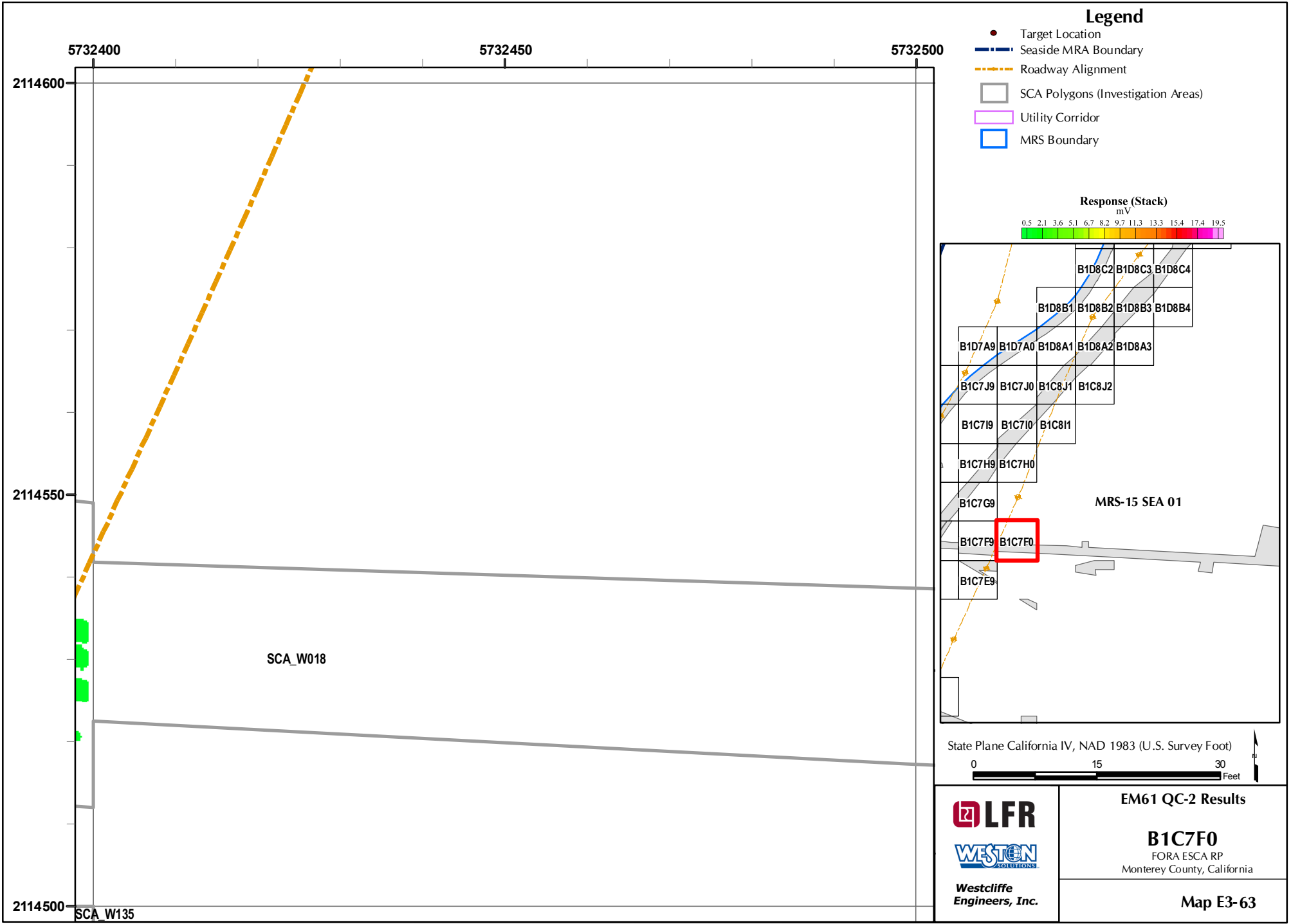
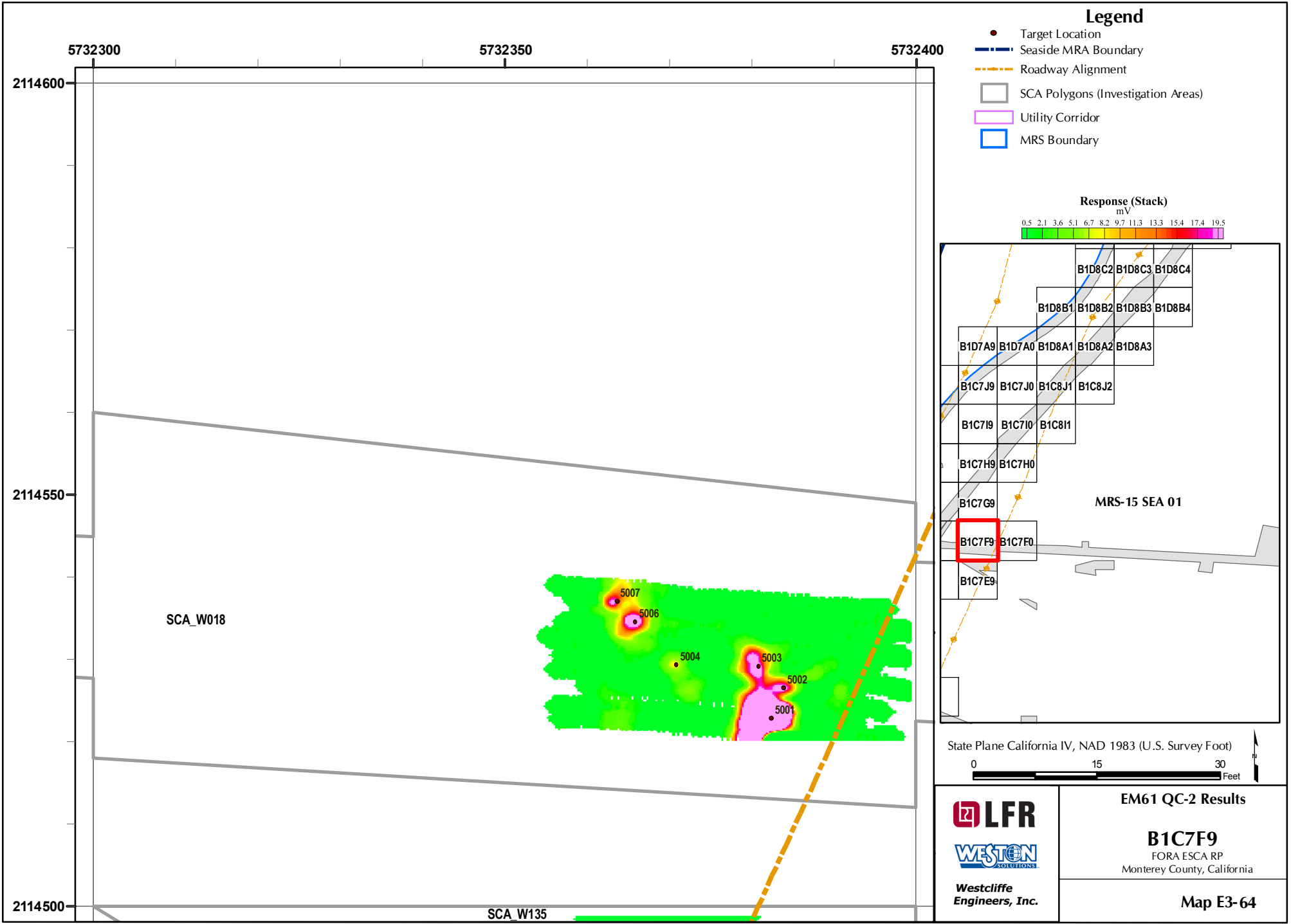


**EM61 QC-2 Results**

**B1C7E9**  
FORA ESCA RP  
Monterey County, California

**Map E3-62**

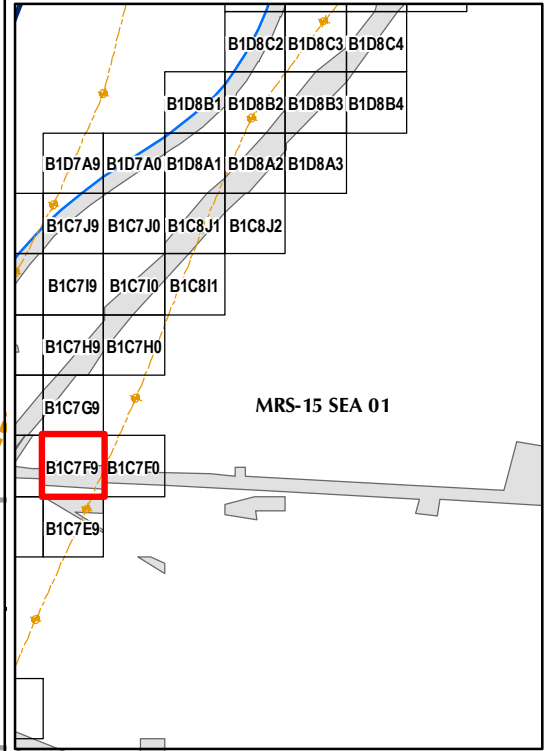
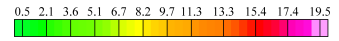





**Legend**

- Target Location
- Seaside MRA Boundary
- Roadway Alignment
- SCA Polygons (Investigation Areas)
- Utility Corridor
- MRS Boundary

**Response (Stack)**  
mV



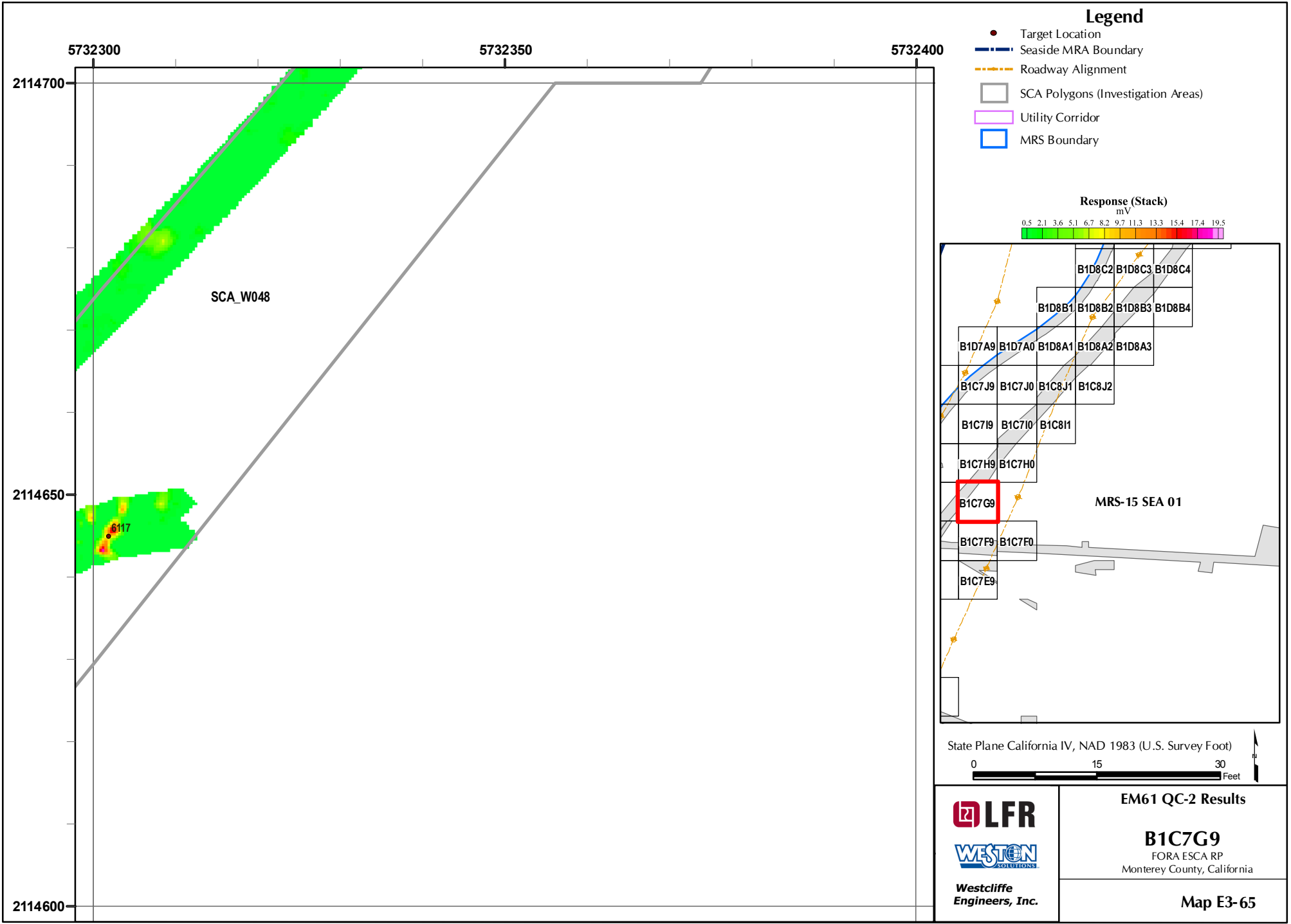
State Plane California IV, NAD 1983 (U.S. Survey Foot)



**LFR**  
**WESTON**  
*Westcliffe Engineers, Inc.*

**EM61 QC-2 Results**  
**B1C7F9**  
FORA ESCA RP  
Monterey County, California

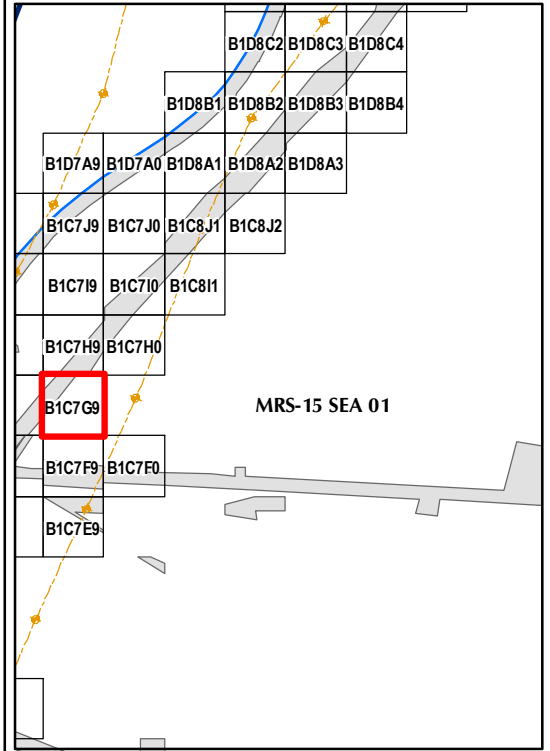
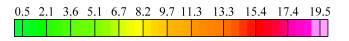
**Map E3-64**




**Legend**

- Target Location
- Seaside MRA Boundary
- Roadway Alignment
- SCA Polygons (Investigation Areas)
- Utility Corridor
- MRS Boundary

**Response (Stack)**  
mV



State Plane California IV, NAD 1983 (U.S. Survey Foot)

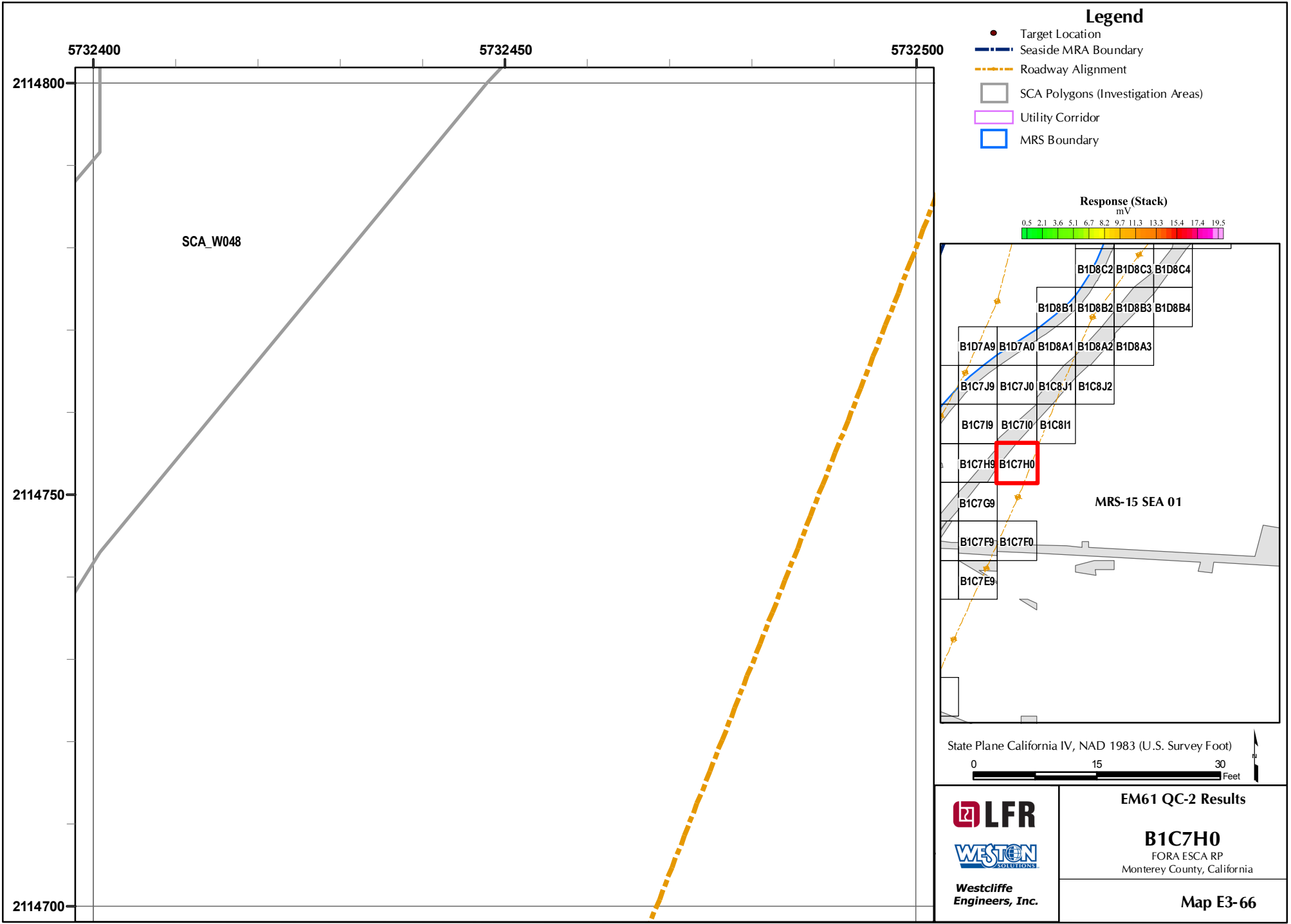


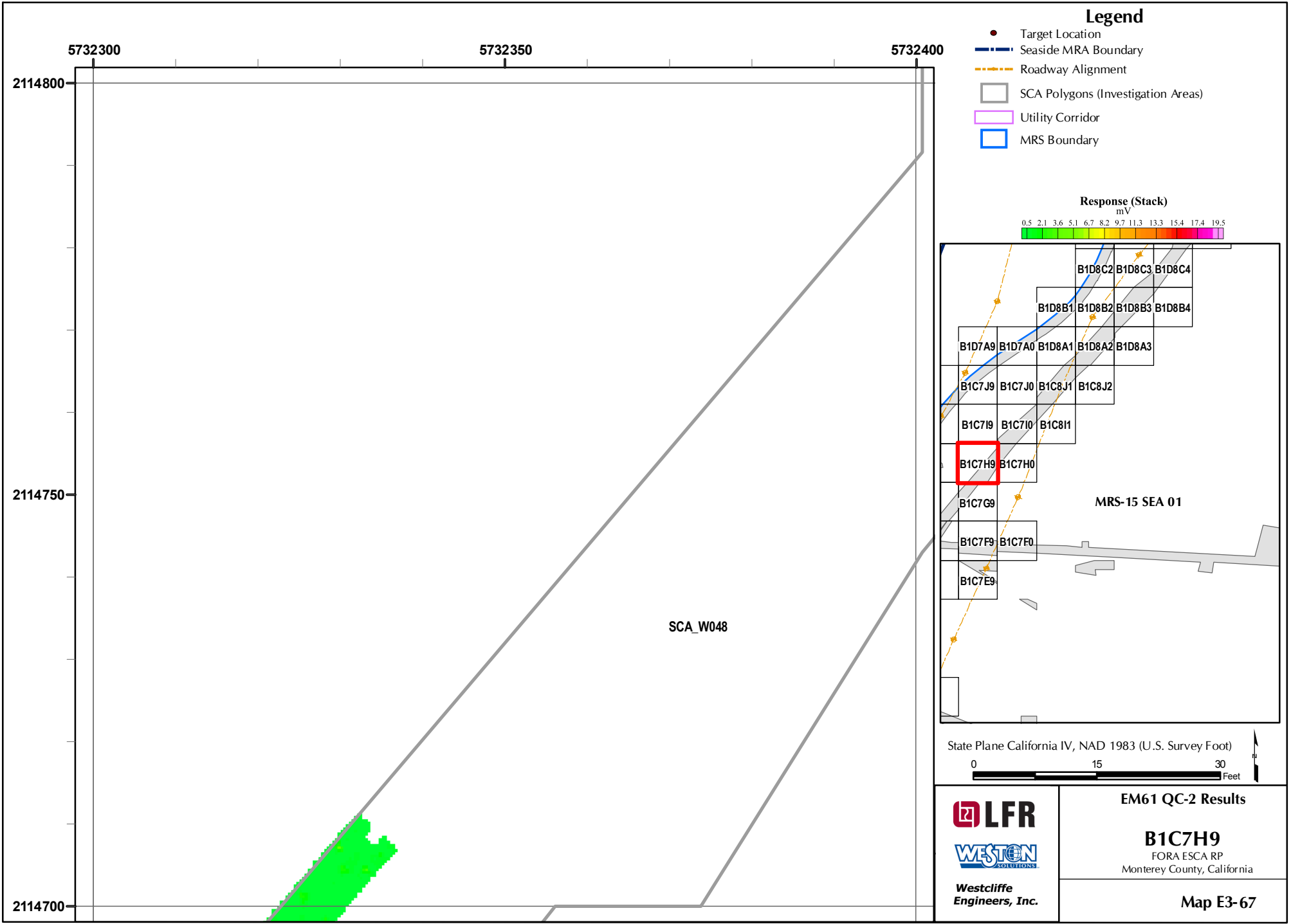
**LFR**  
**WESTON**  
SOLUTIONS  
**Westcliffe**  
**Engineers, Inc.**

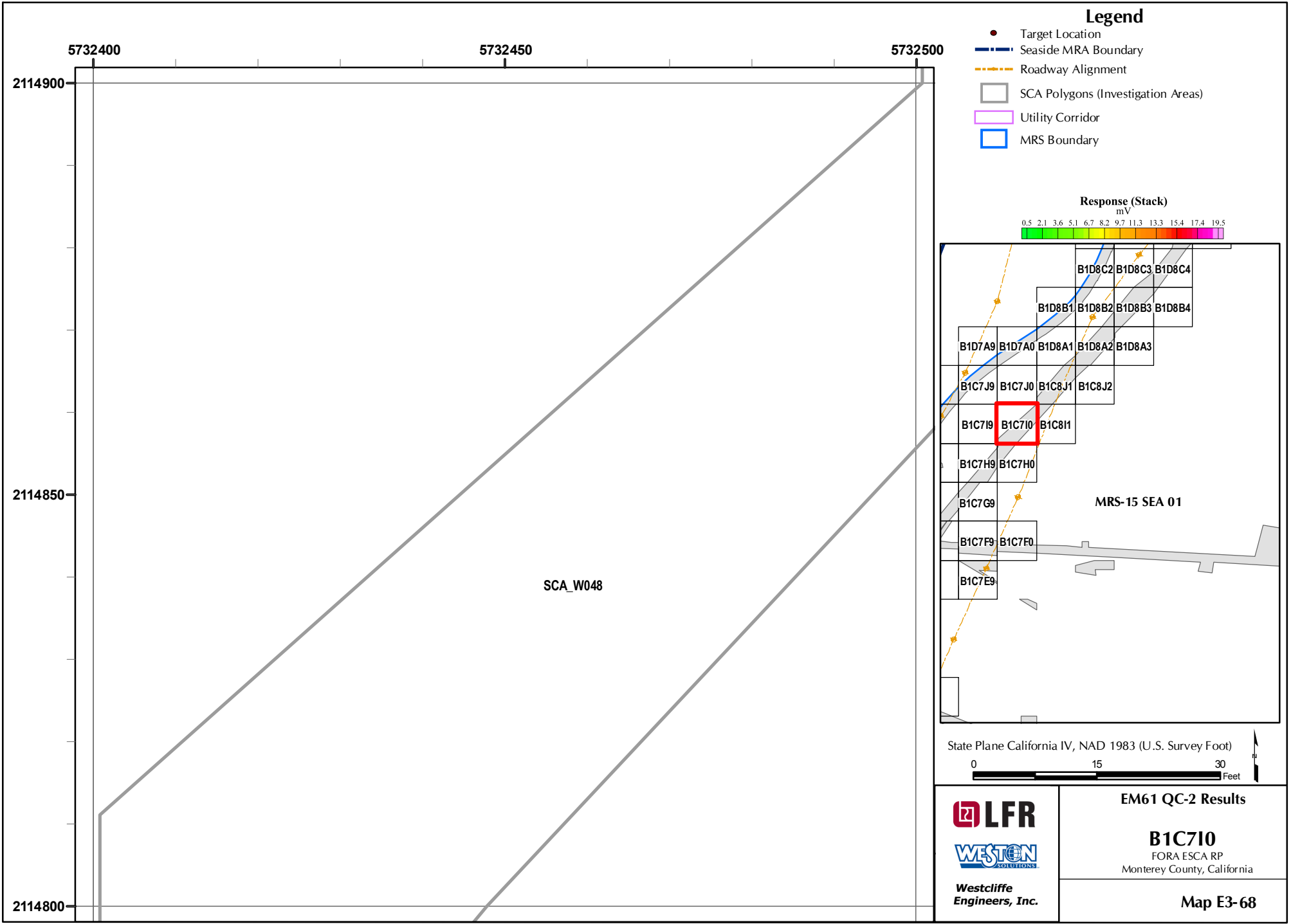
**EM61 QC-2 Results**


**B1C7G9**  
FORA ESCA RP  
Monterey County, California

**Map E3-65**

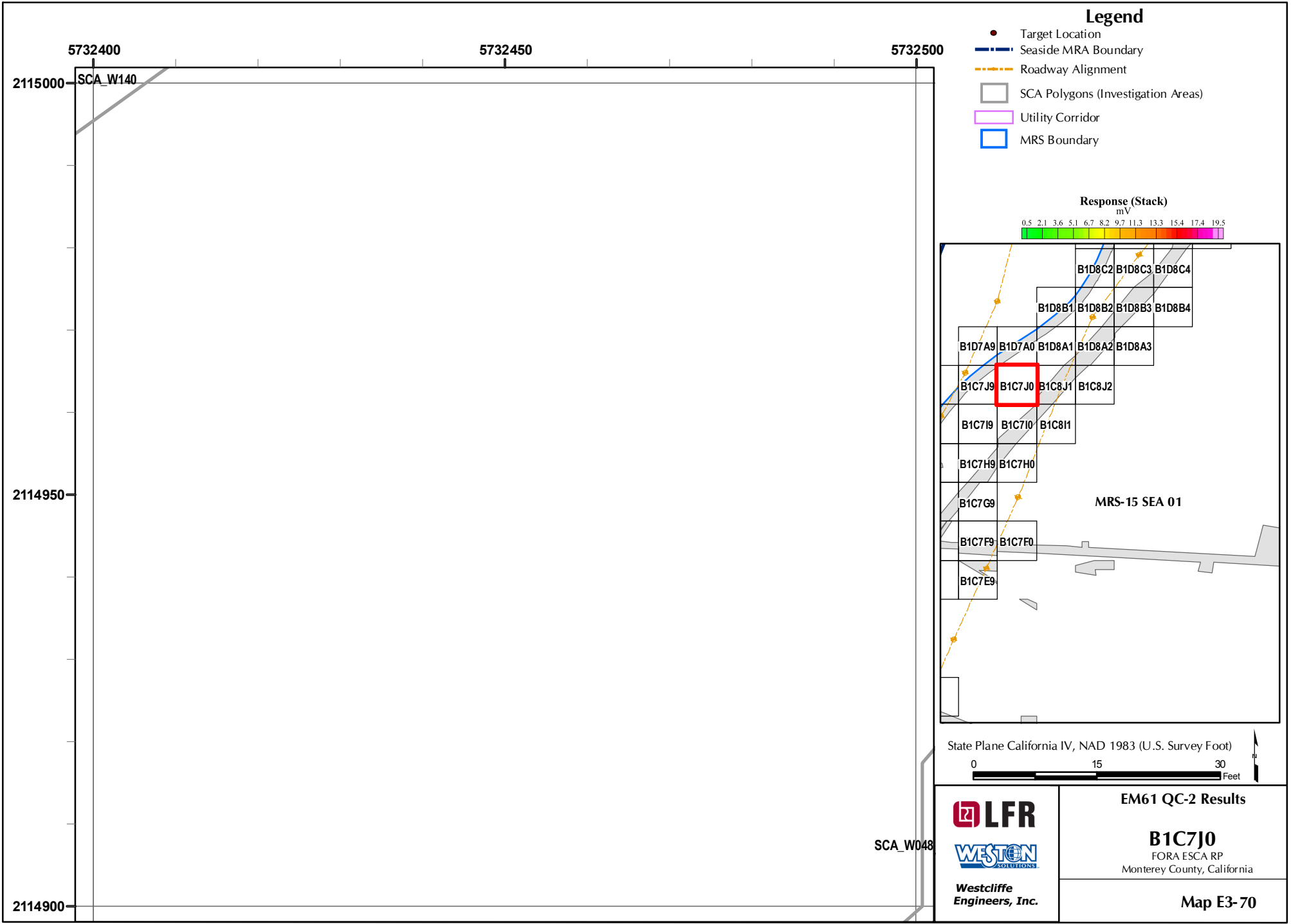





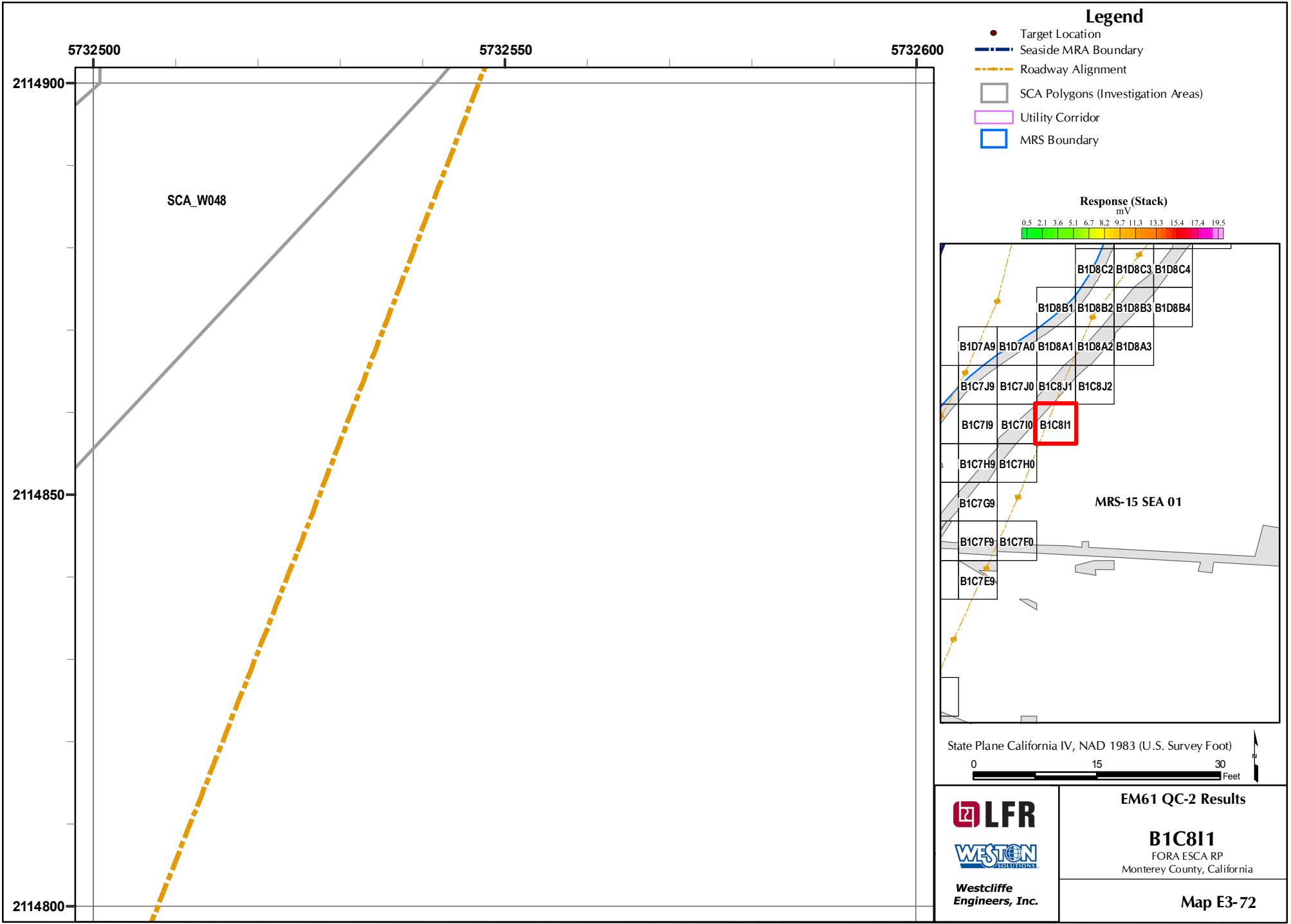














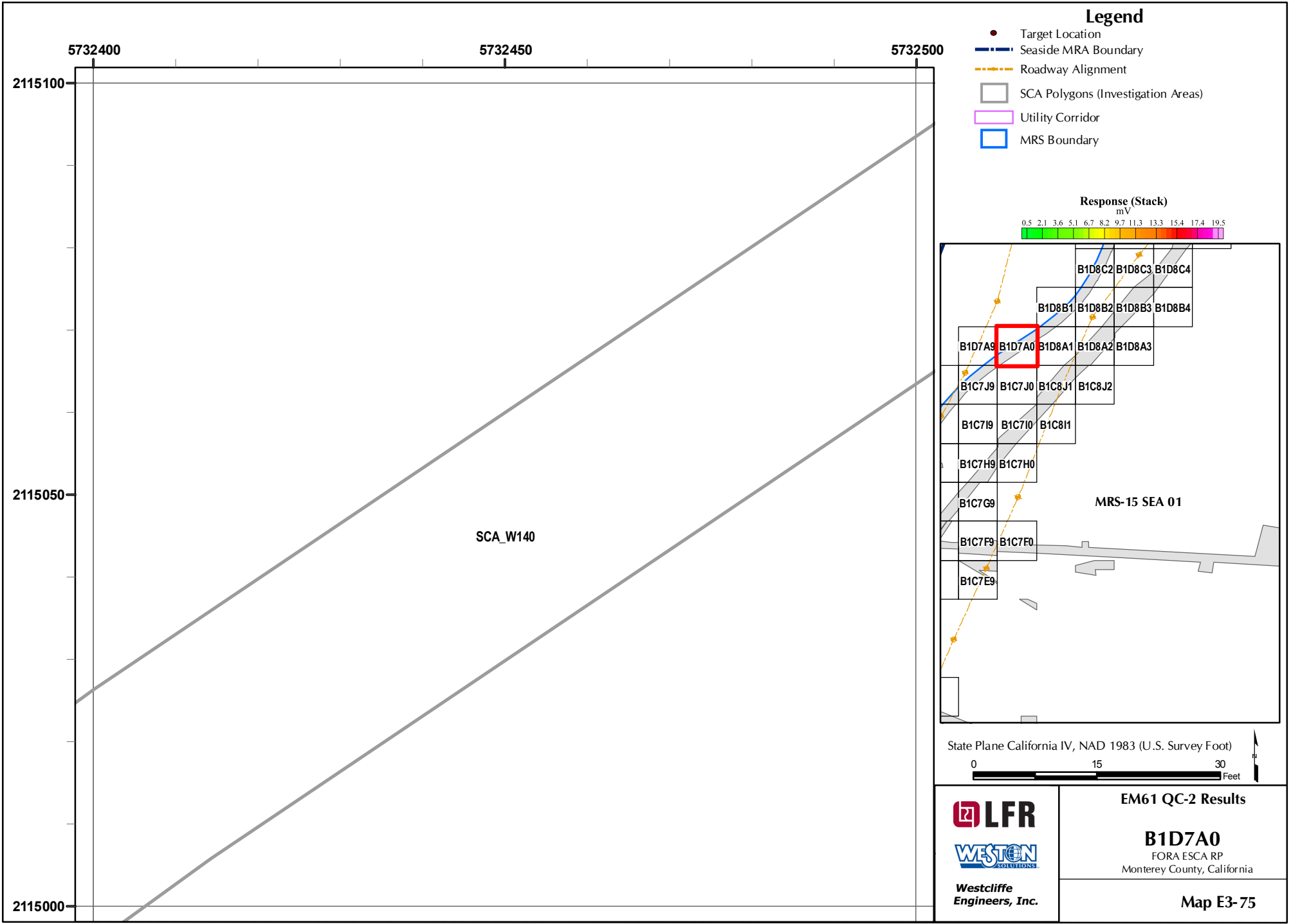
**EM61 QC-2 Results**

**B1C811**  
FORA ESCA RP  
Monterey County, California

**Map E3-72**



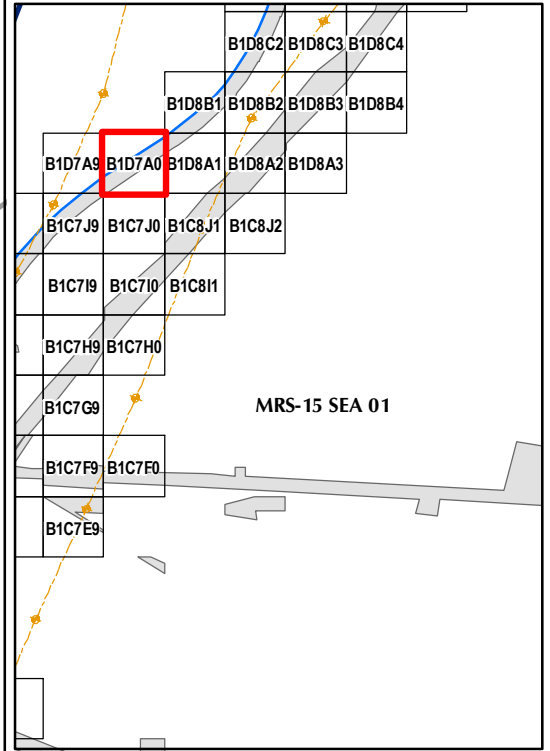





**Legend**

- Target Location
- Seaside MRA Boundary
- Roadway Alignment
- SCA Polygons (Investigation Areas)
- Utility Corridor
- MRS Boundary

**Response (Stack)**  
mV



State Plane California IV, NAD 1983 (U.S. Survey Foot)

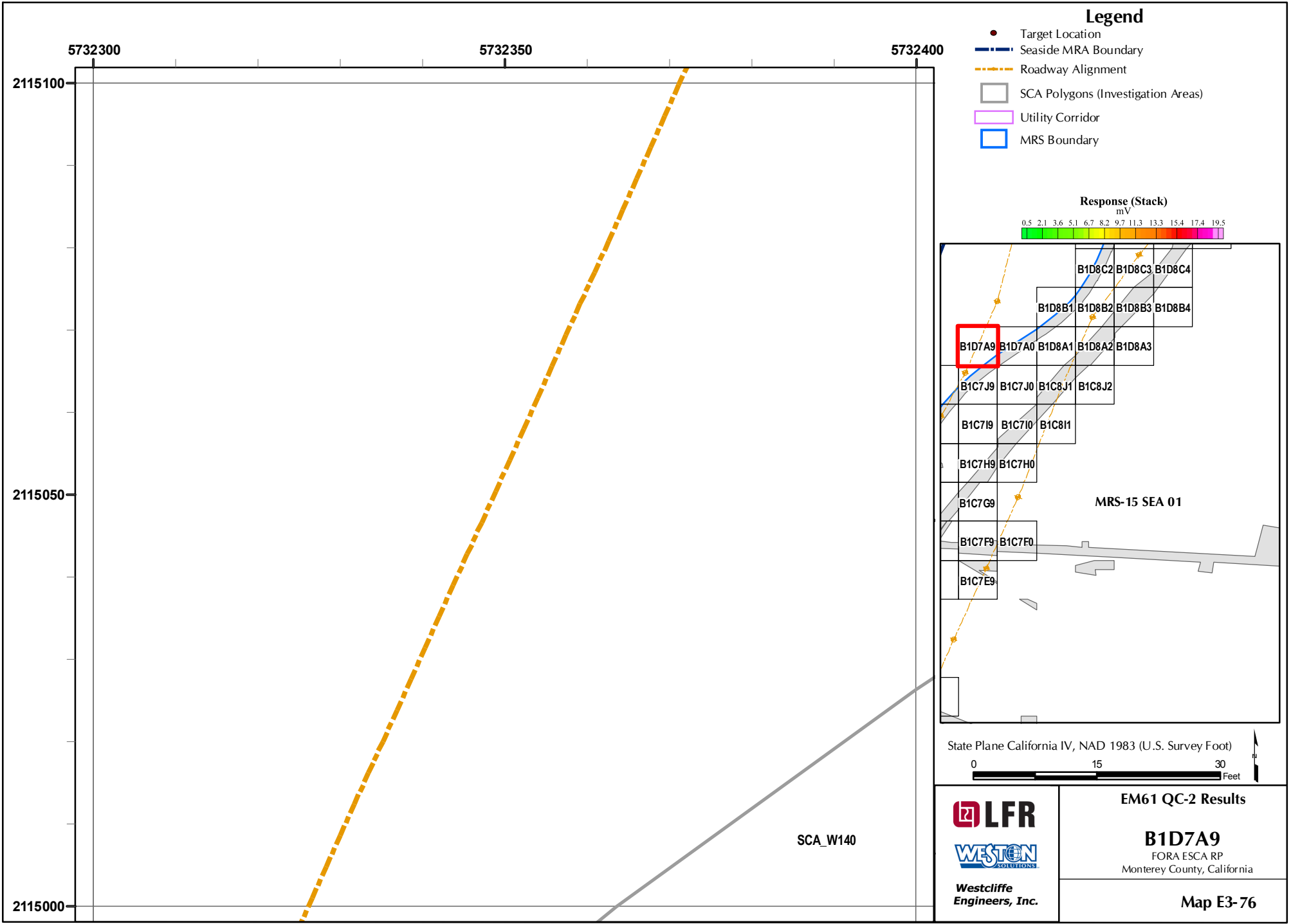


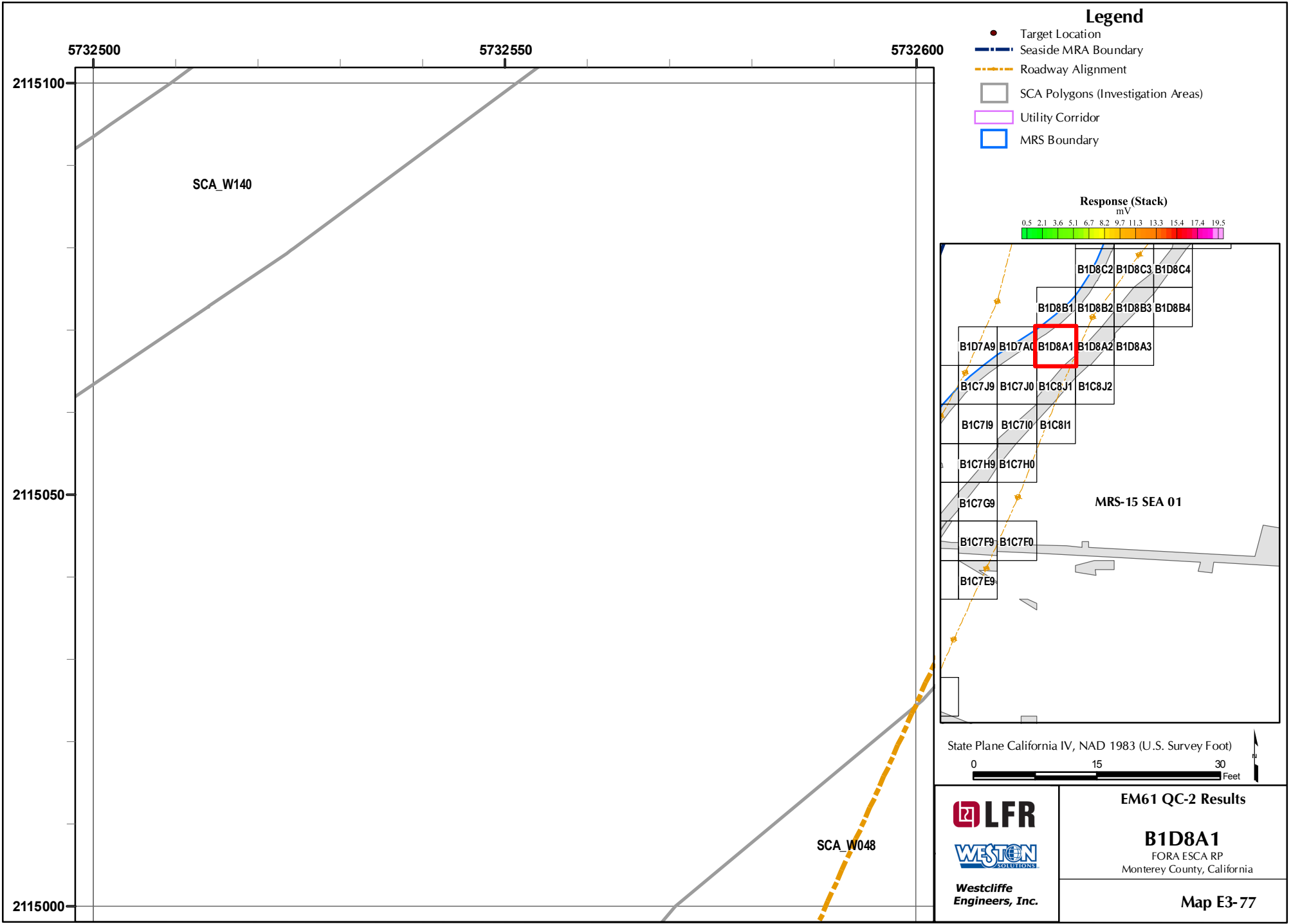
**LFR**  
**WESTON SOLUTIONS**  
Westcliffe  
Engineers, Inc.

**EM61 QC-2 Results**

**B1D7A0**  
FORA ESCA RP  
Monterey County, California

**Map E3-75**

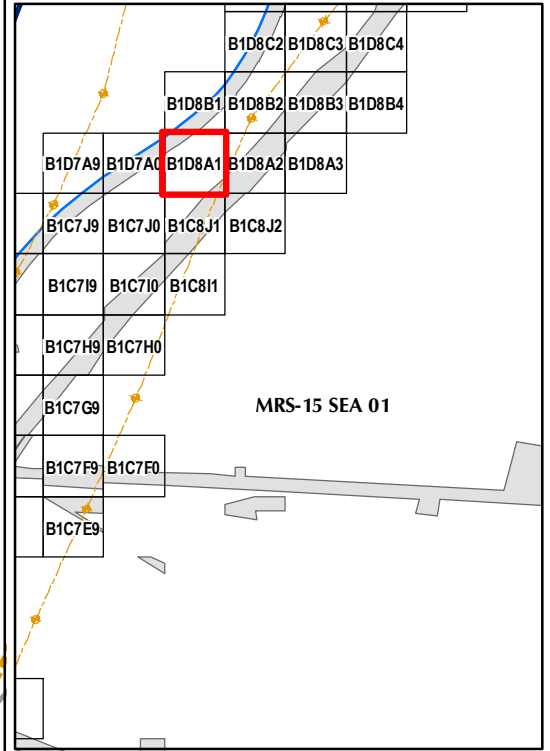
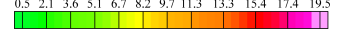





**Legend**

- Target Location
- Seaside MRA Boundary
- Roadway Alignment
- SCA Polygons (Investigation Areas)
- Utility Corridor
- MRS Boundary

**Response (Stack)**  
mV



State Plane California IV, NAD 1983 (U.S. Survey Foot)




**LFR**  
**WESTON**  
*Westcliffe Engineers, Inc.*

**EM61 QC-2 Results**

**B1D8A1**  
FORA ESCA RP  
Monterey County, California

**Map E3-77**

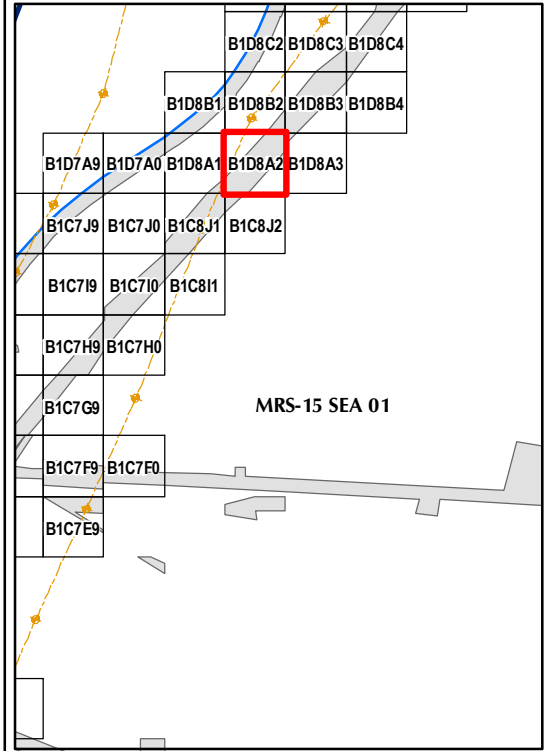
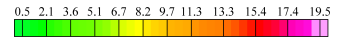





**Legend**

- Target Location
- Seaside MRA Boundary
- - - Roadway Alignment
- SCA Polygons (Investigation Areas)
- Utility Corridor
- MRS Boundary

**Response (Stack)**  
mV




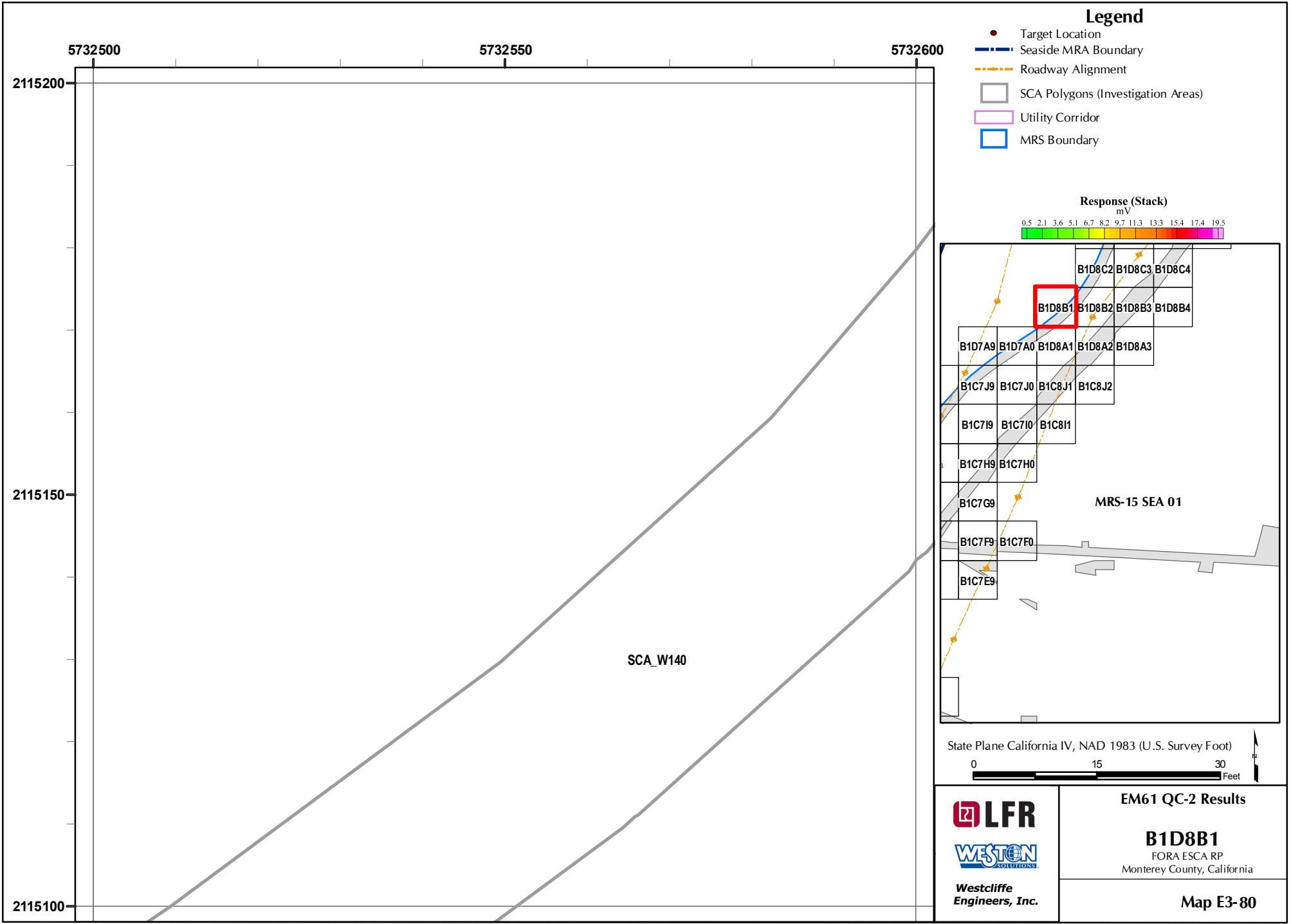
State Plane California IV, NAD 1983 (U.S. Survey Foot)





**LFR**  
**WESTON**  
*Westcliffe Engineers, Inc.*


**EM61 QC-2 Results**  
**B1D8A2**  
FORA ESCA RP  
Monterey County, California  
**Map E3-78**

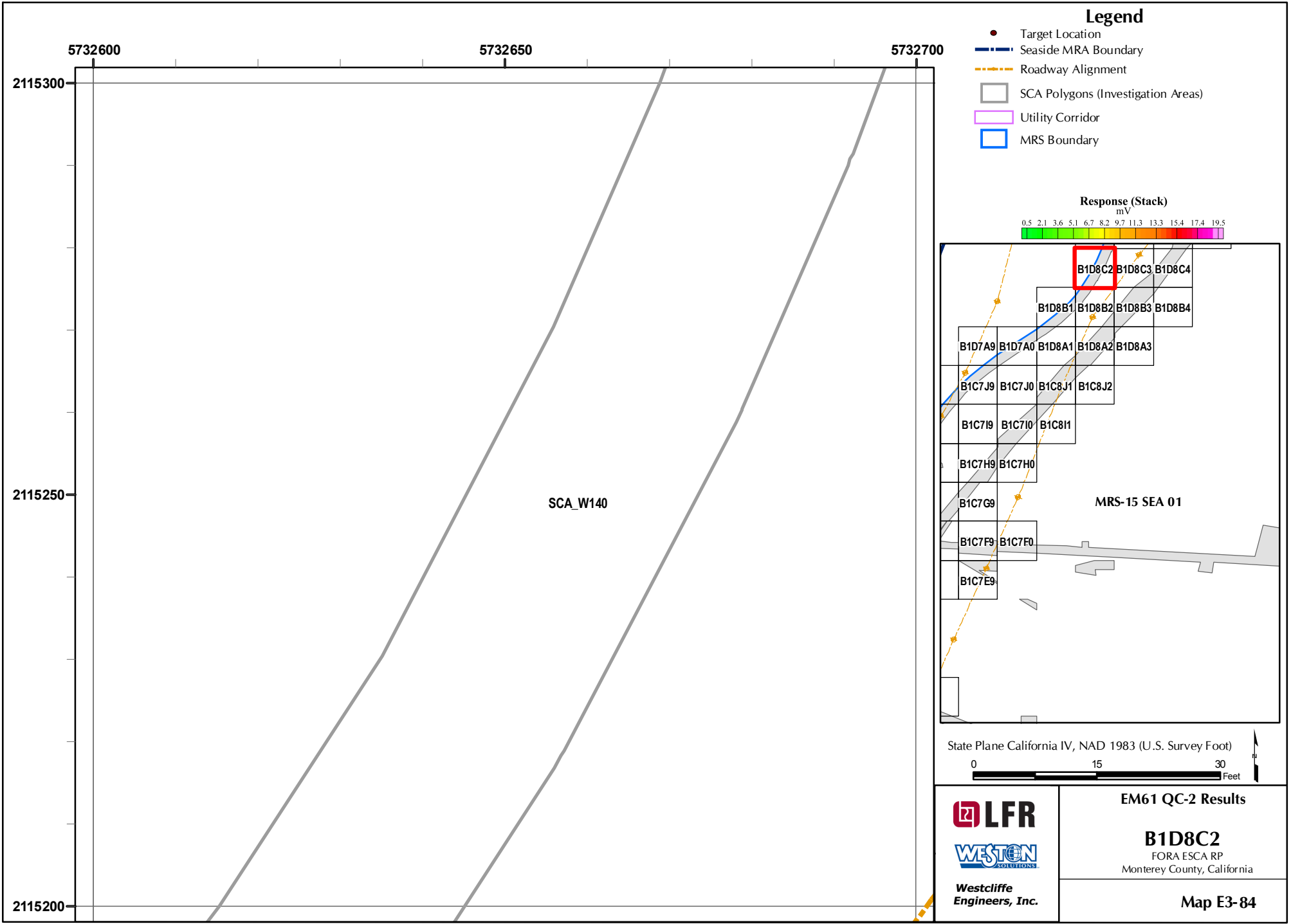











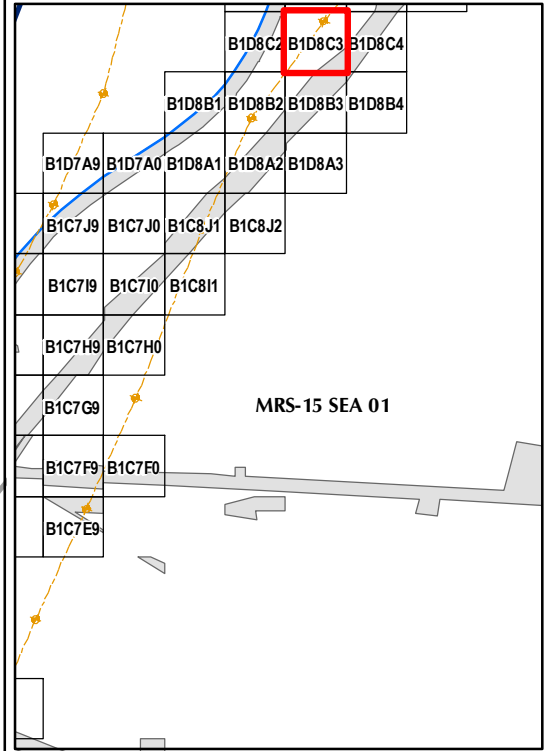
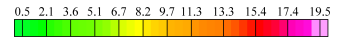





**Legend**

- Target Location
- Seaside MRA Boundary
- - - Roadway Alignment
- SCA Polygons (Investigation Areas)
- Utility Corridor
- MRS Boundary

**Response (Stack)**  
mV



State Plane California IV, NAD 1983 (U.S. Survey Foot)



**LFR**  
**WESTON**  
SOLUTIONS  
**Westcliffe**  
**Engineers, Inc.**

**EM61 QC-2 Results**  
**B1D8C3**  
FORA ESCA RP  
Monterey County, California  
**Map E3-85**



