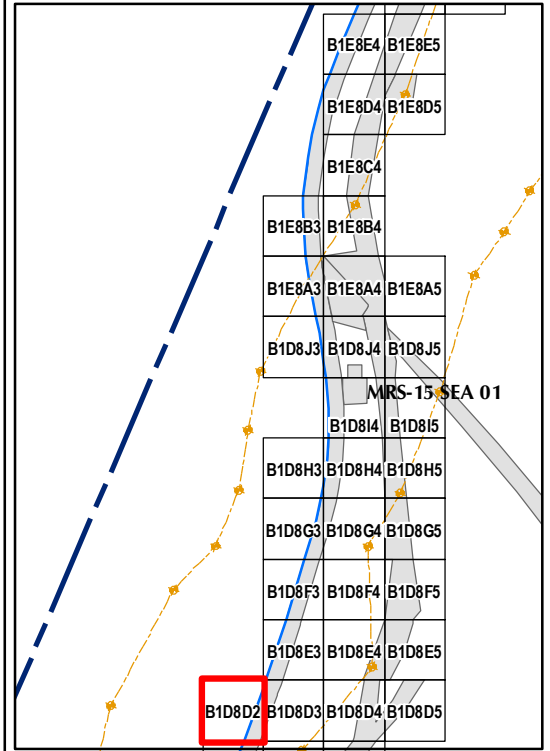
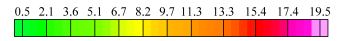



Legend

- Target Location
- Seaside MRA Boundary
- - - Roadway Alignment
- SCA Polygons (Investigation Areas)
- Utility Corridor
- MRS Boundary

Response (Stack)
mV

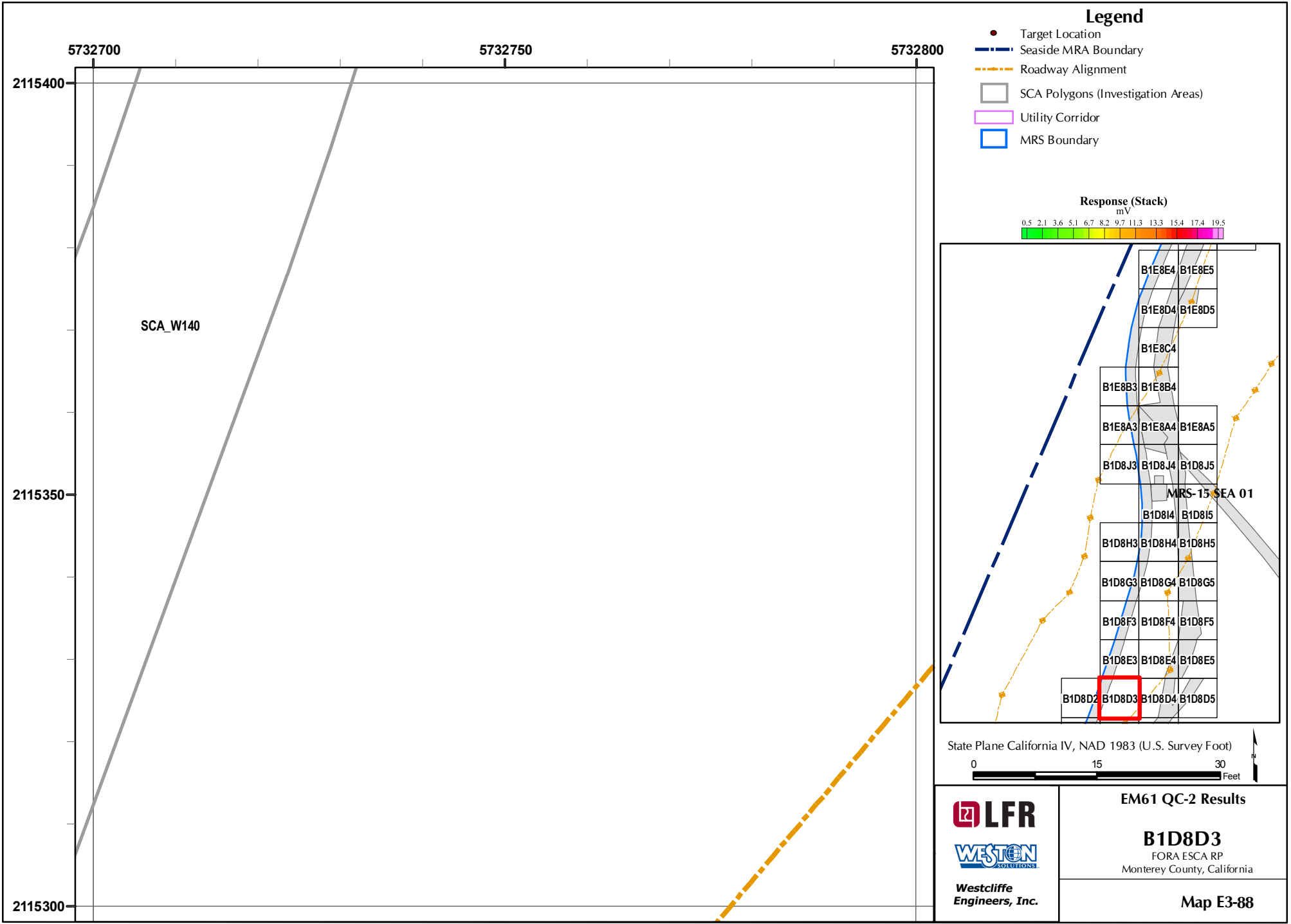


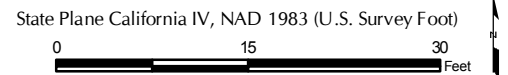
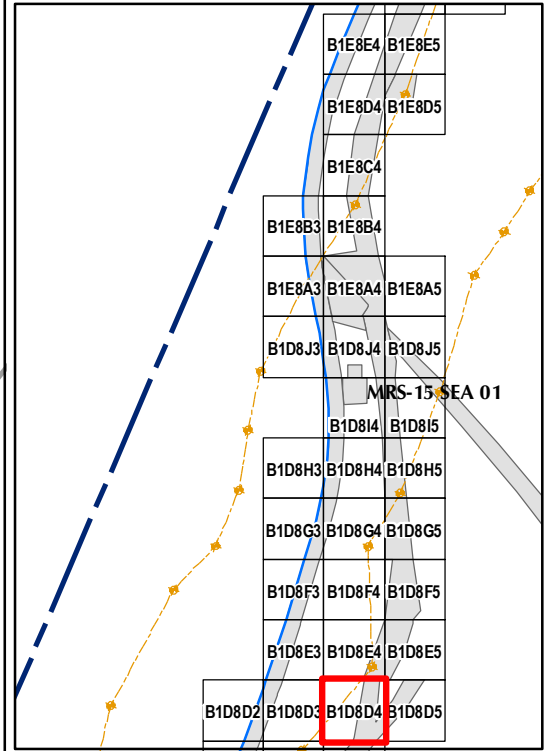
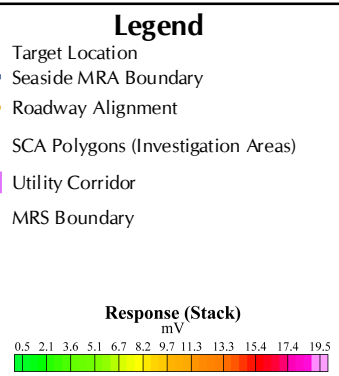
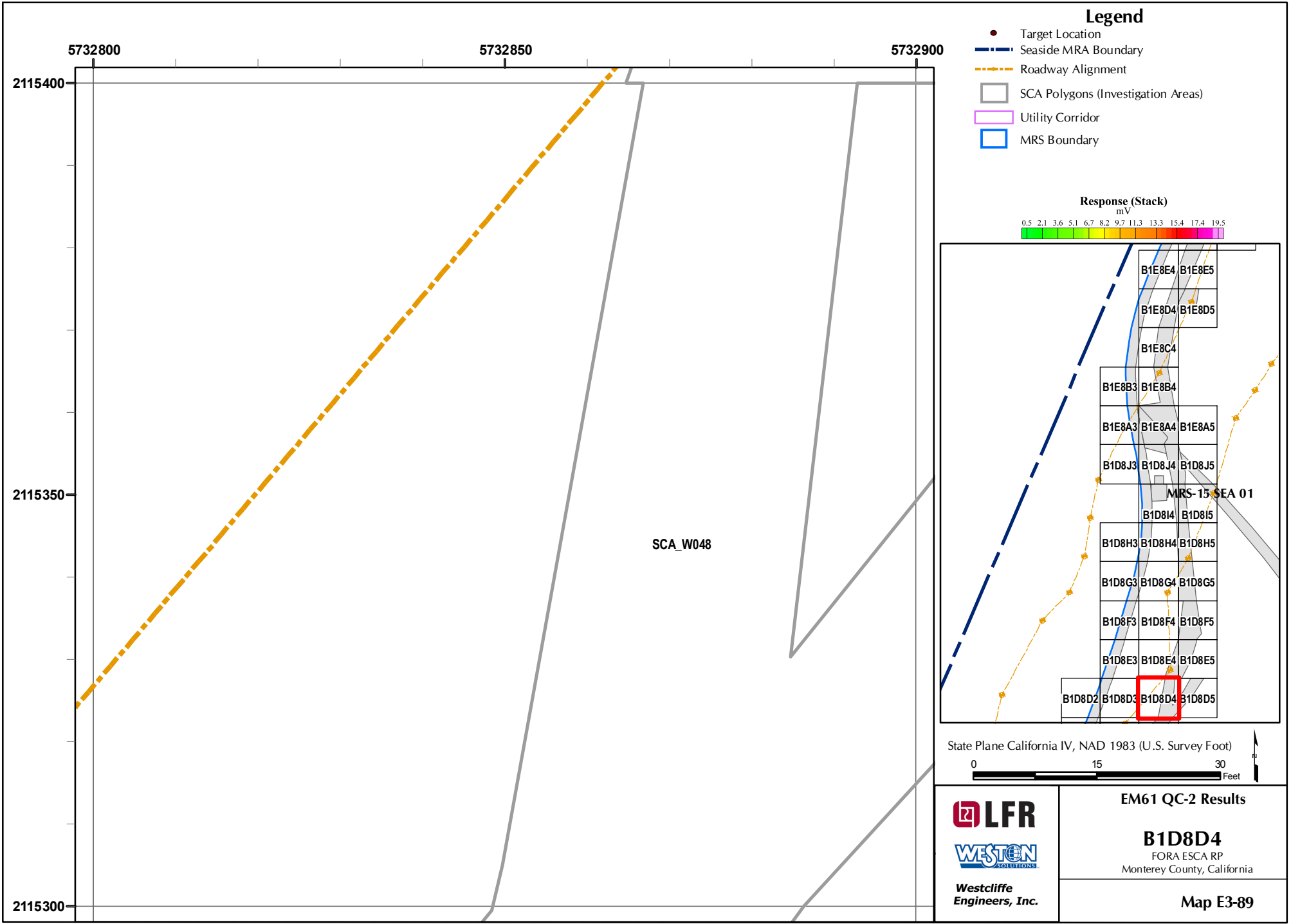
State Plane California IV, NAD 1983 (U.S. Survey Foot)



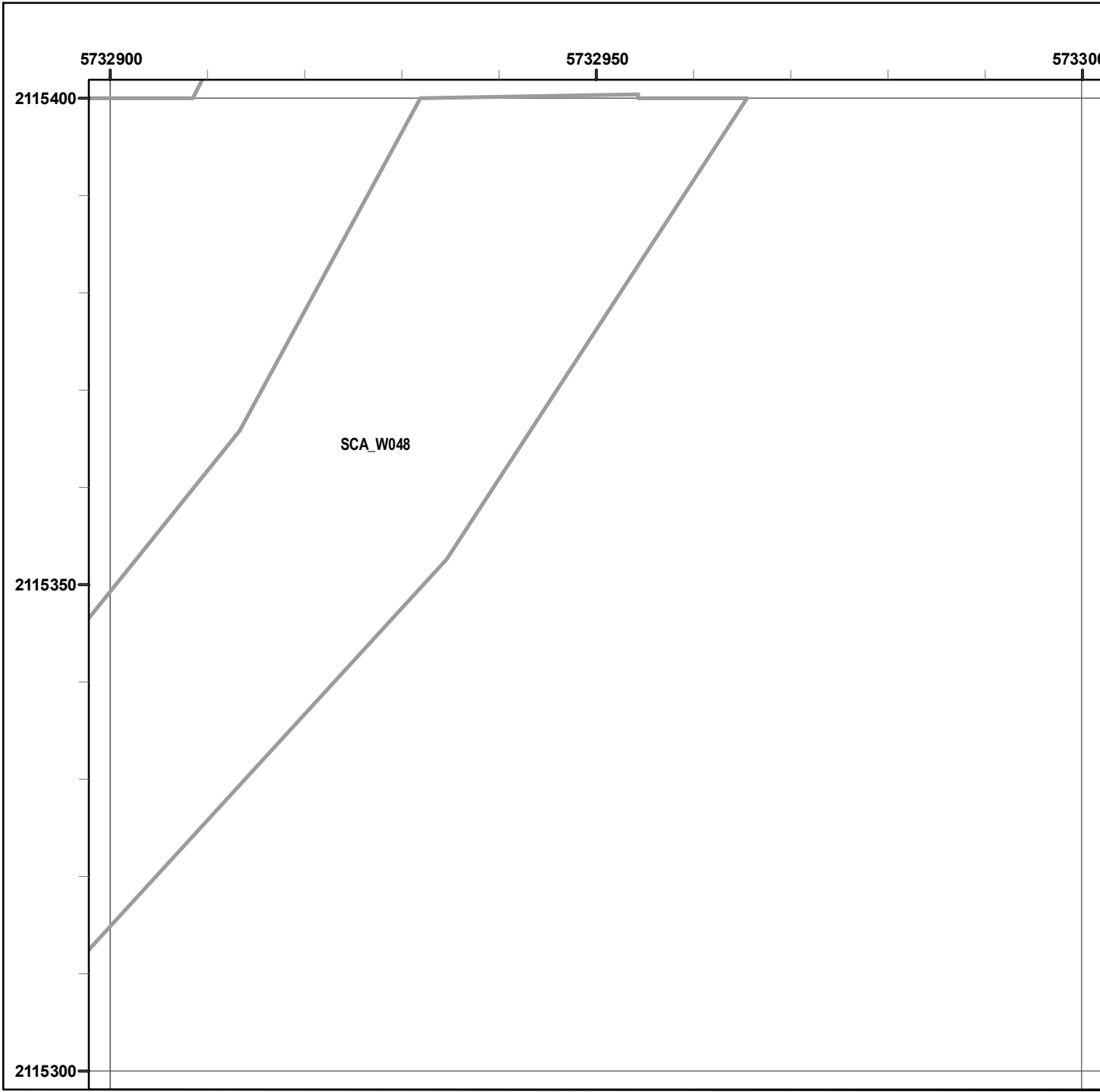
LFR
WESTON SOLUTIONS
Westcliffe
Engineers, Inc.

EM61 QC-2 Results
B1D8D2
FORA ESCA RP
Monterey County, California
Map E3-87


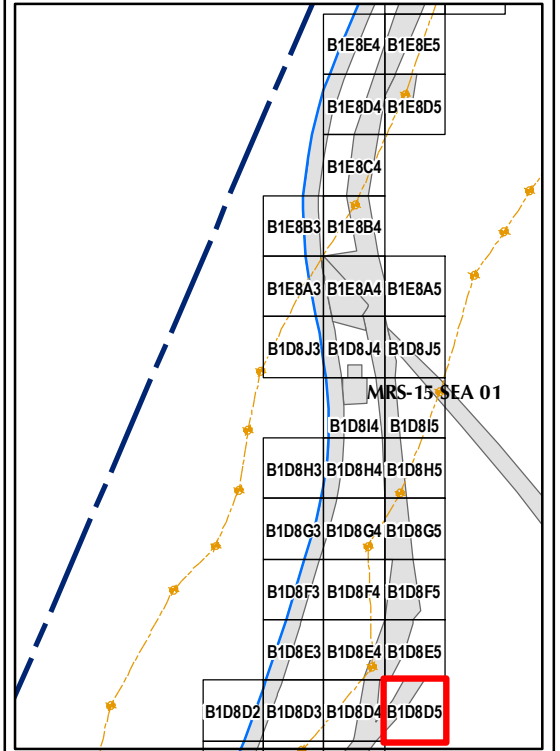
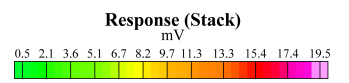




 Westcliffe Engineers, Inc.	EM61 QC-2 Results
	B1D8D4 FORA ESCA RP Monterey County, California
Map E3-89	



- ### Legend
- Target Location
 - Seaside MRA Boundary
 - - - Roadway Alignment
 - SCA Polygons (Investigation Areas)
 - Utility Corridor
 - MRS Boundary

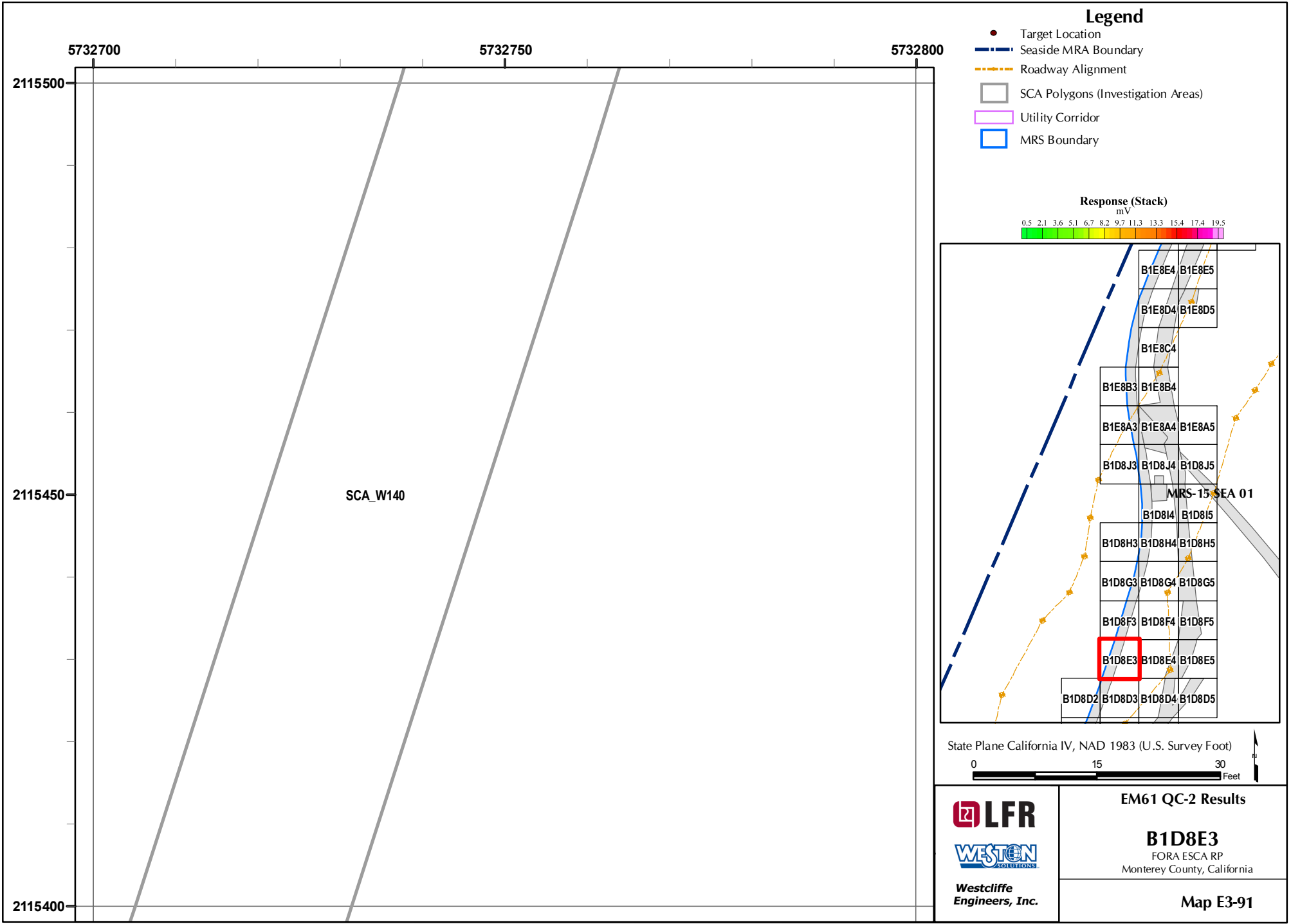


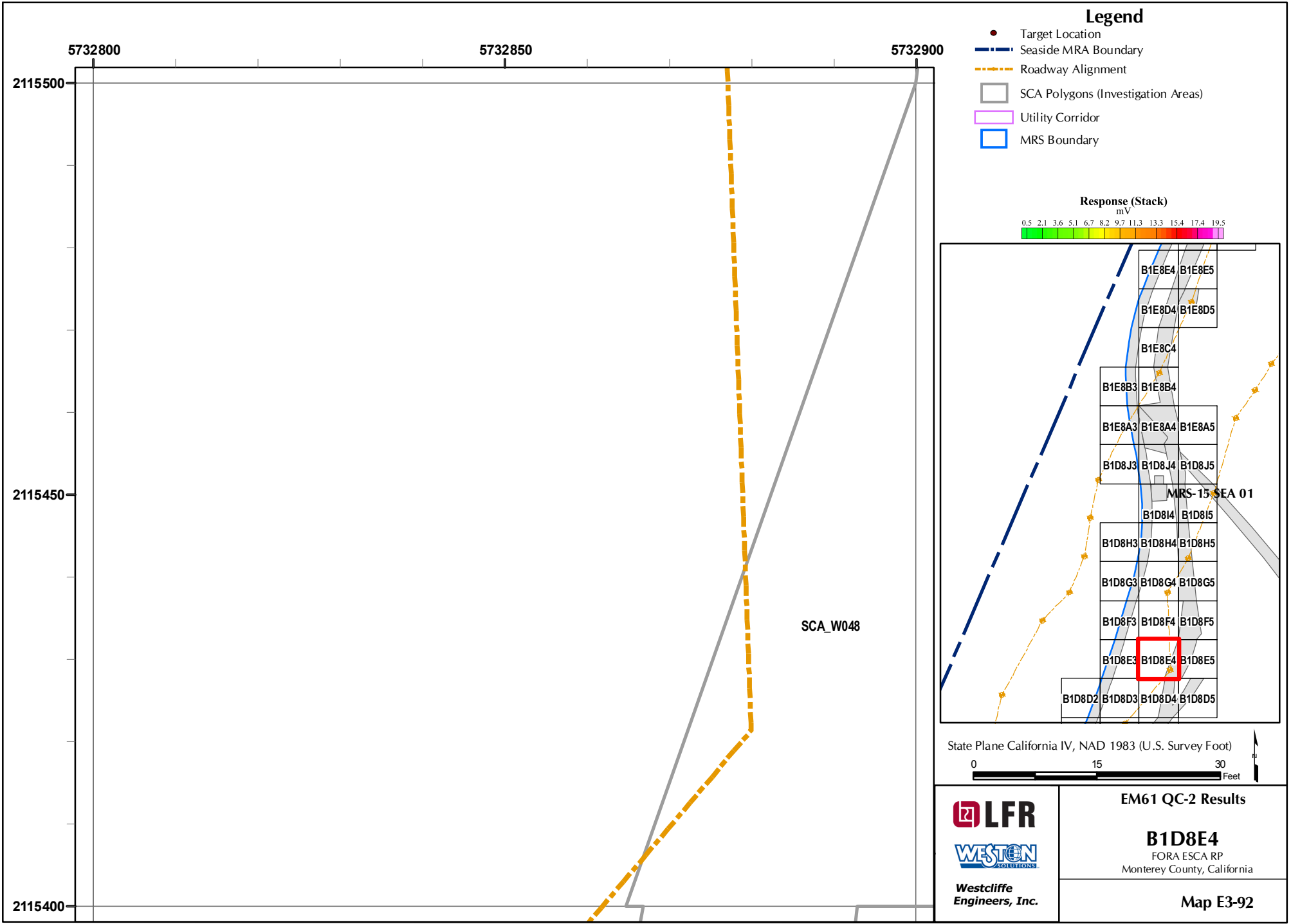
LFR
WESTON SOLUTIONS
Westcliffe
Engineers, Inc.

EM61 QC-2 Results

B1D8D5
FORA ESCA RP
Monterey County, California

Map E3-90

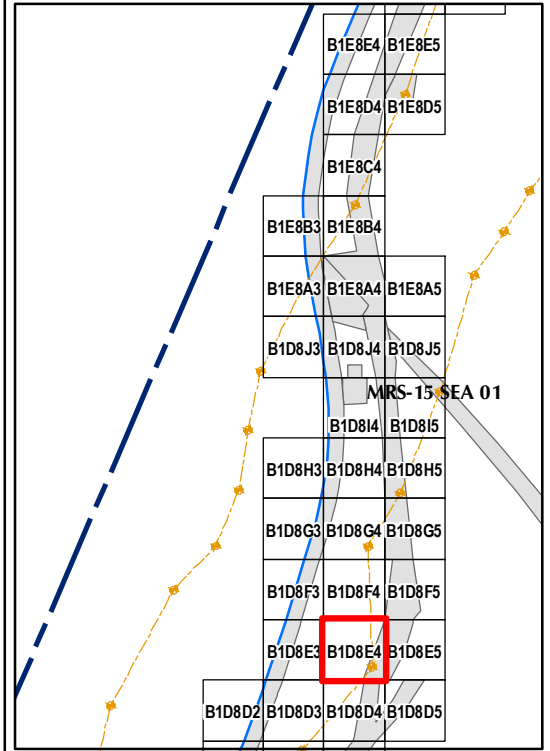
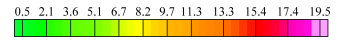





Legend

- Target Location
- Seaside MRA Boundary
- - - Roadway Alignment
- SCA Polygons (Investigation Areas)
- Utility Corridor
- MRS Boundary

Response (Stack)
mV

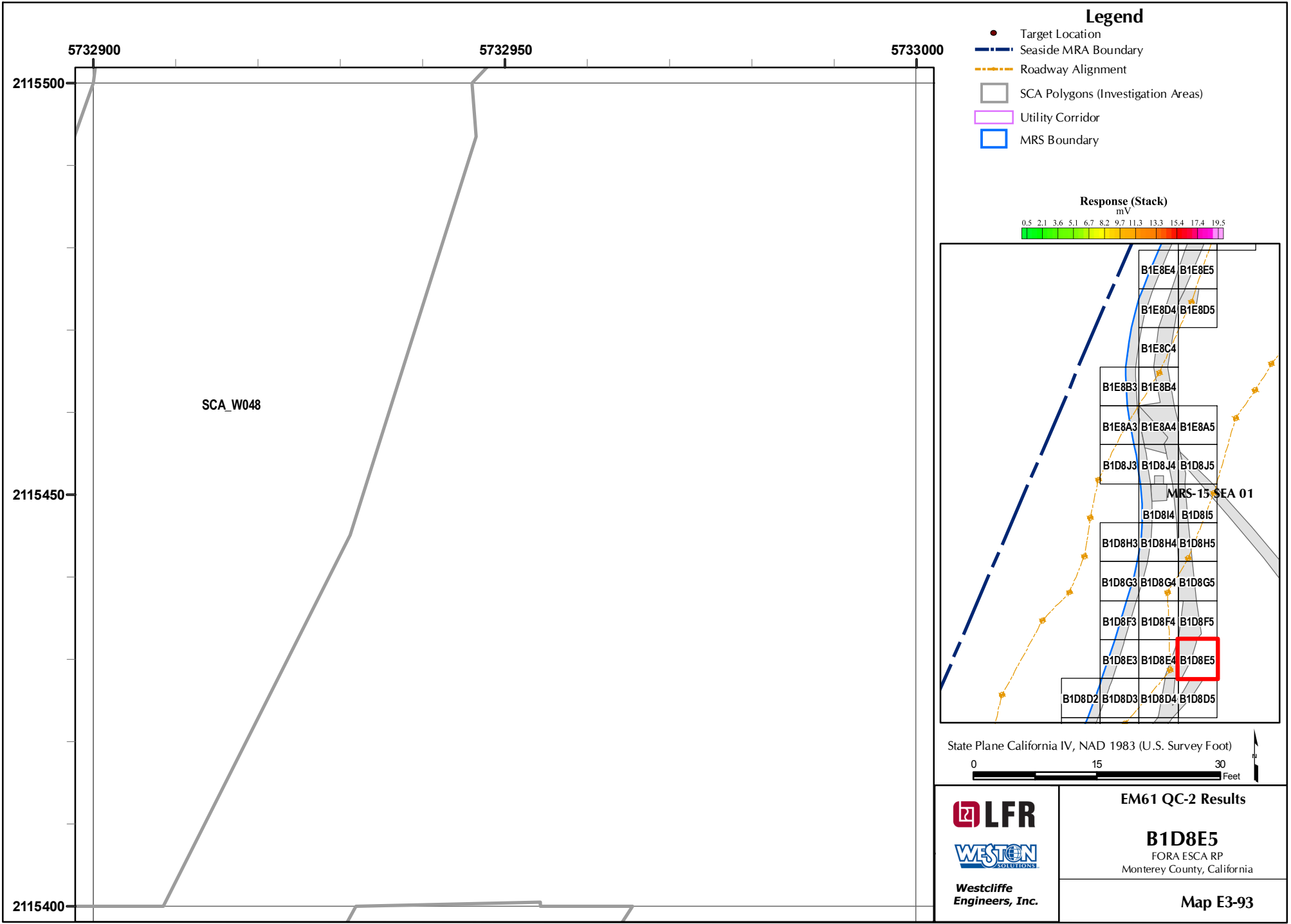


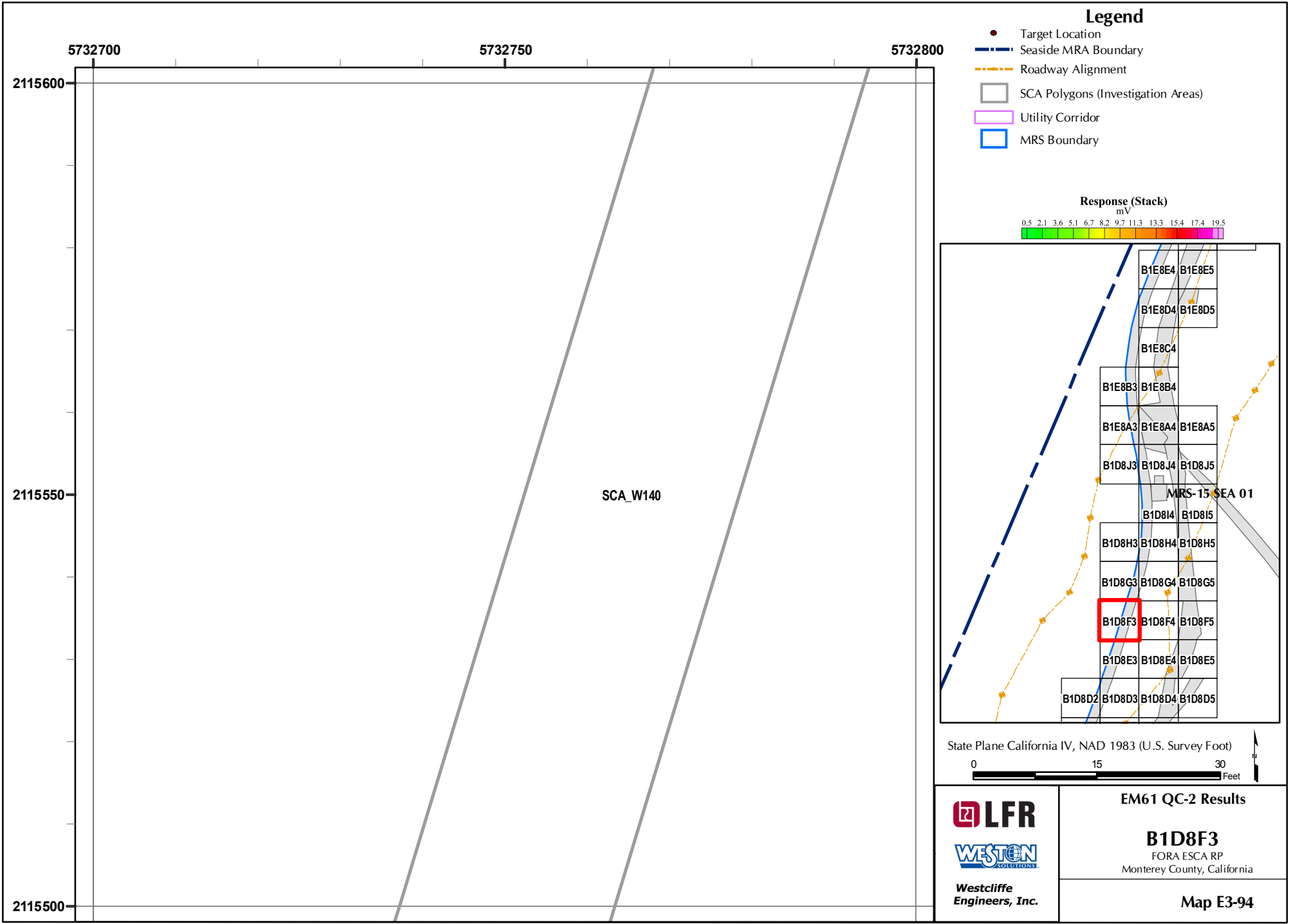
State Plane California IV, NAD 1983 (U.S. Survey Foot)

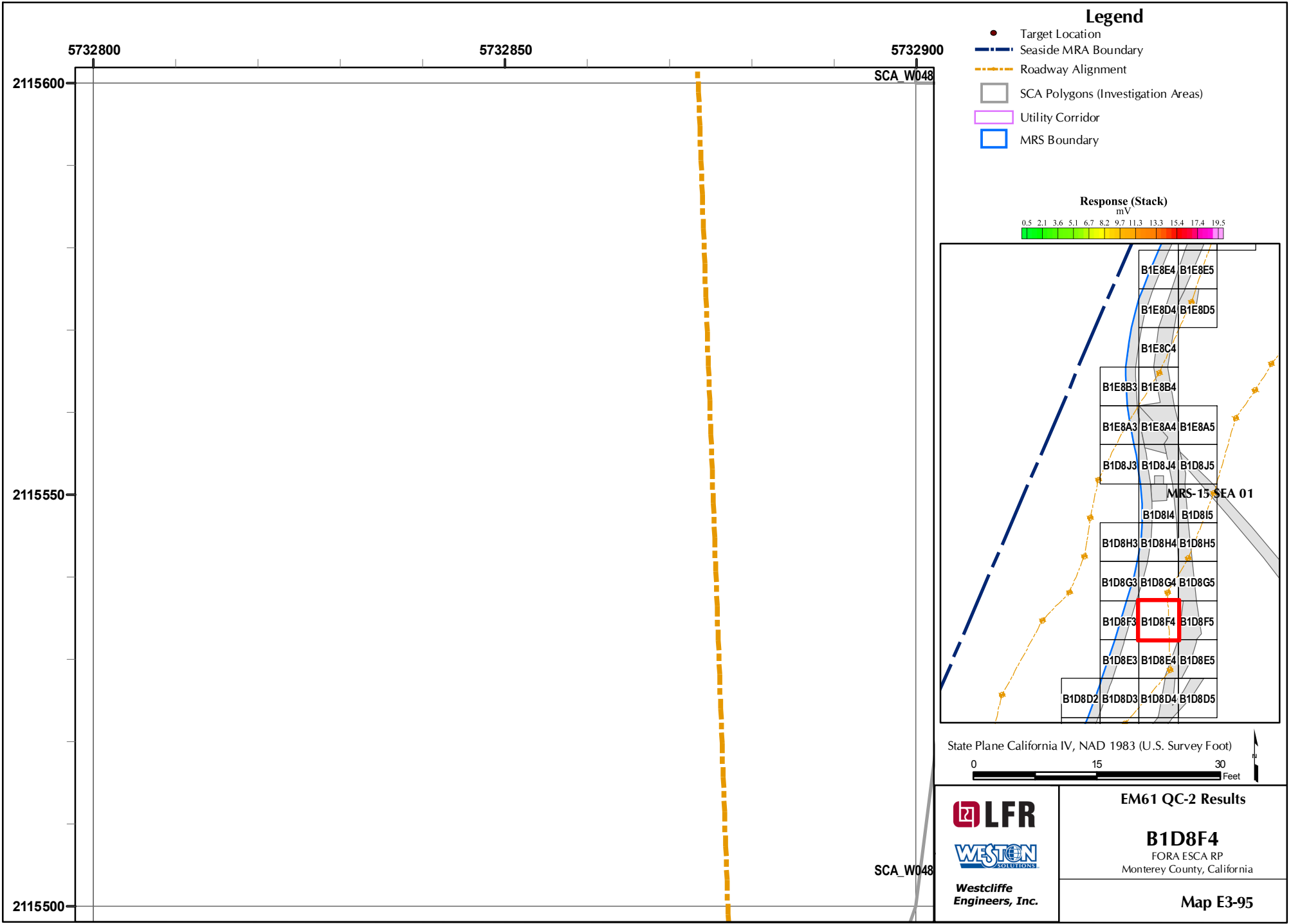


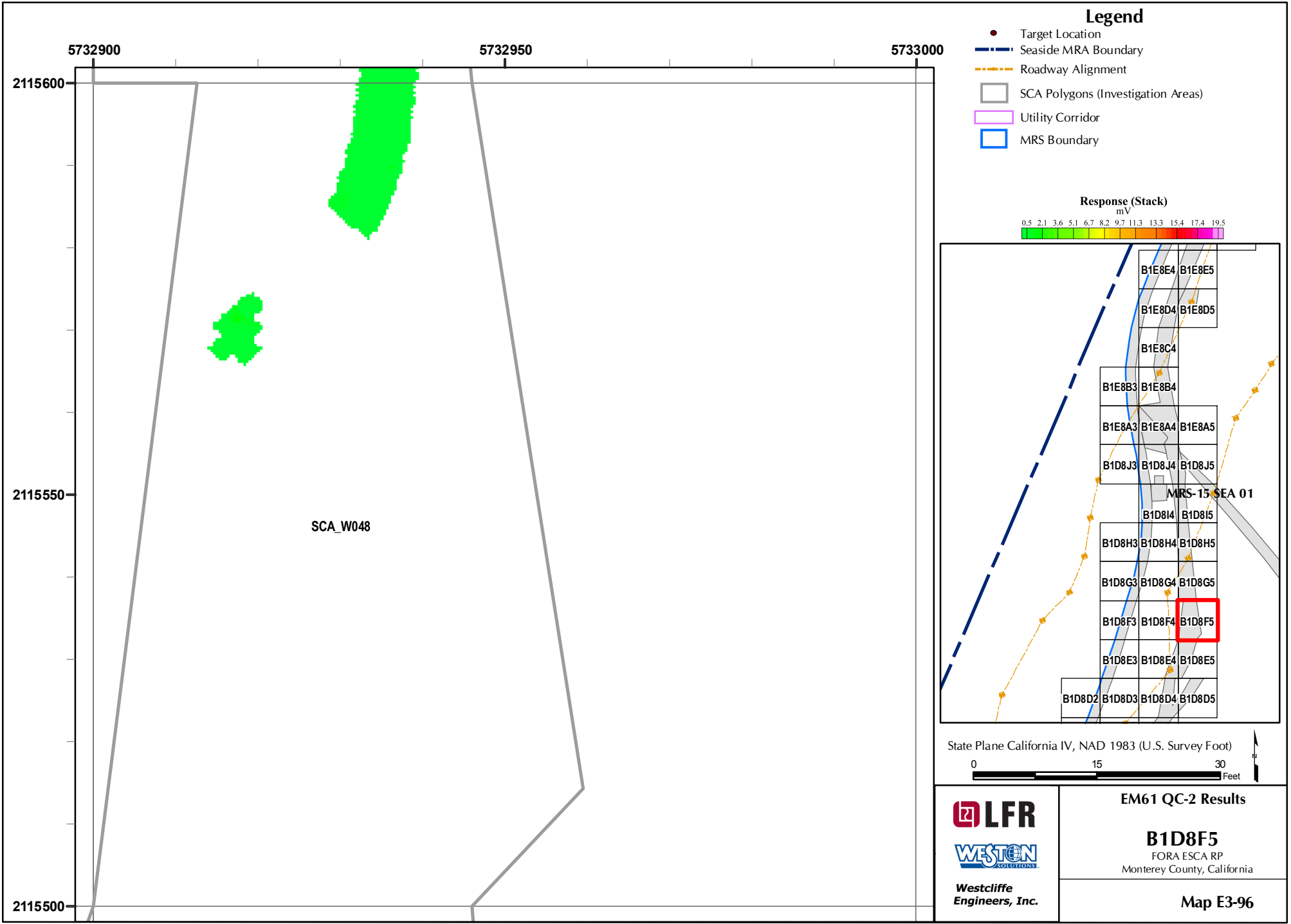
LFR
WESTON SOLUTIONS
Westcliffe Engineers, Inc.


EM61 QC-2 Results
B1D8E4
FORA ESCA RP
Monterey County, California
Map E3-92











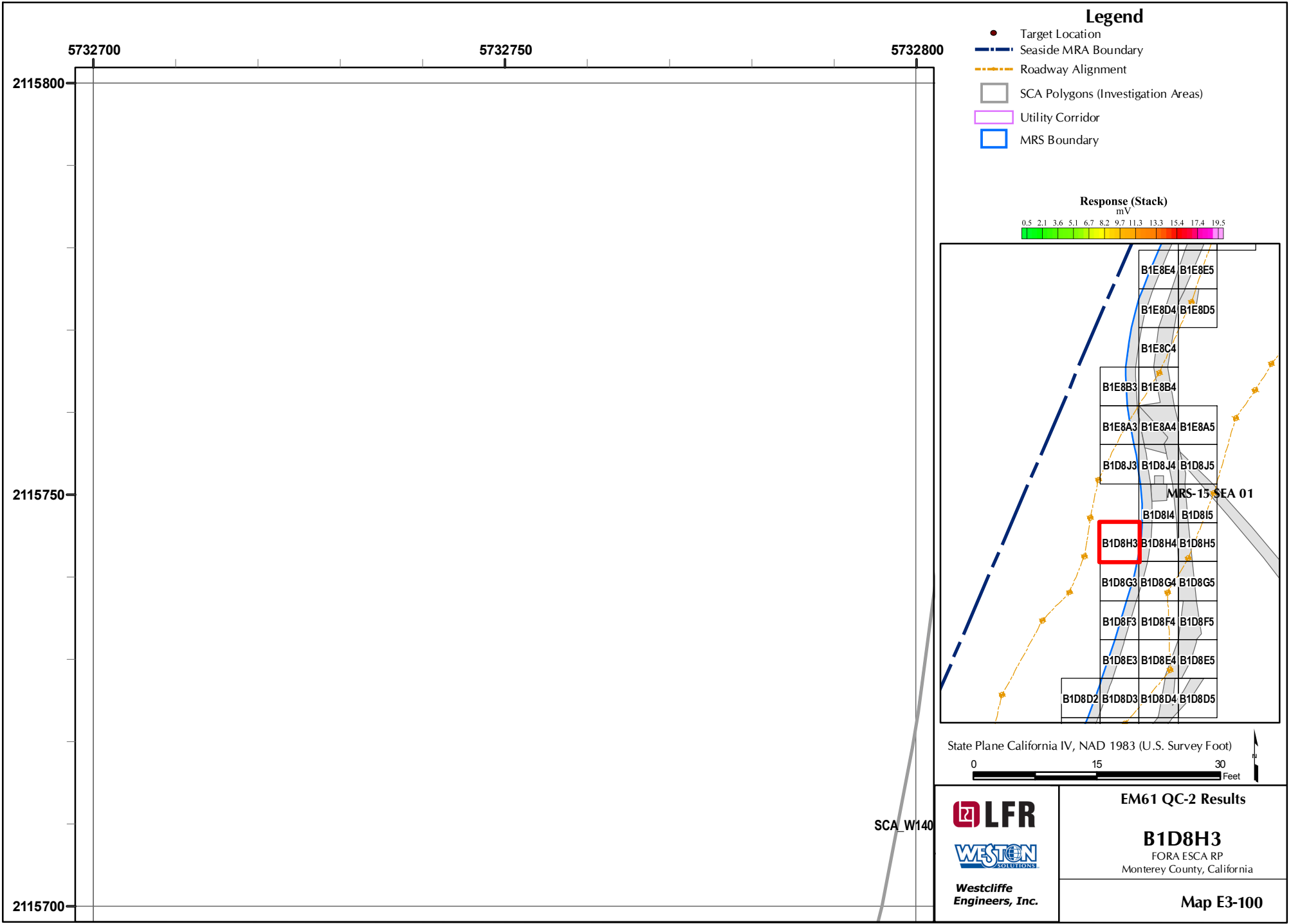








EM61 QC-2 Results
B1D8G5
 FORA ESCA RP
 Monterey County, California

Map E3-99



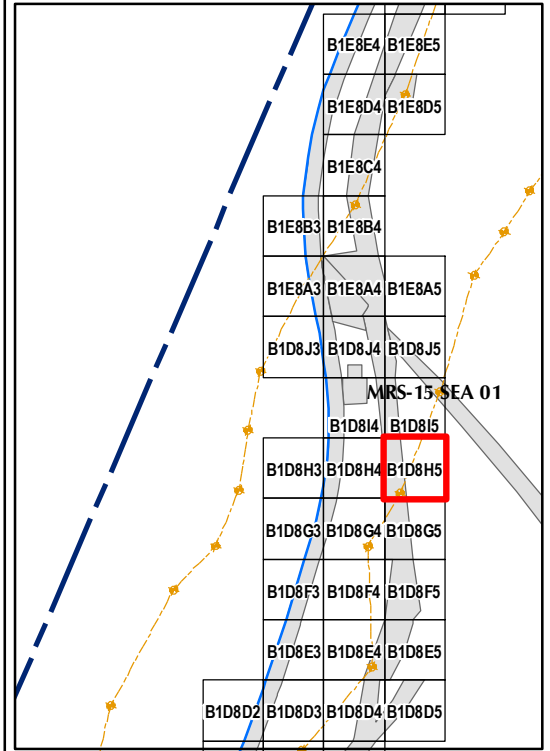
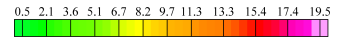





Legend

- Target Location
- Seaside MRA Boundary
- - - Roadway Alignment
- SCA Polygons (Investigation Areas)
- Utility Corridor
- MRS Boundary

Response (Stack)
mV

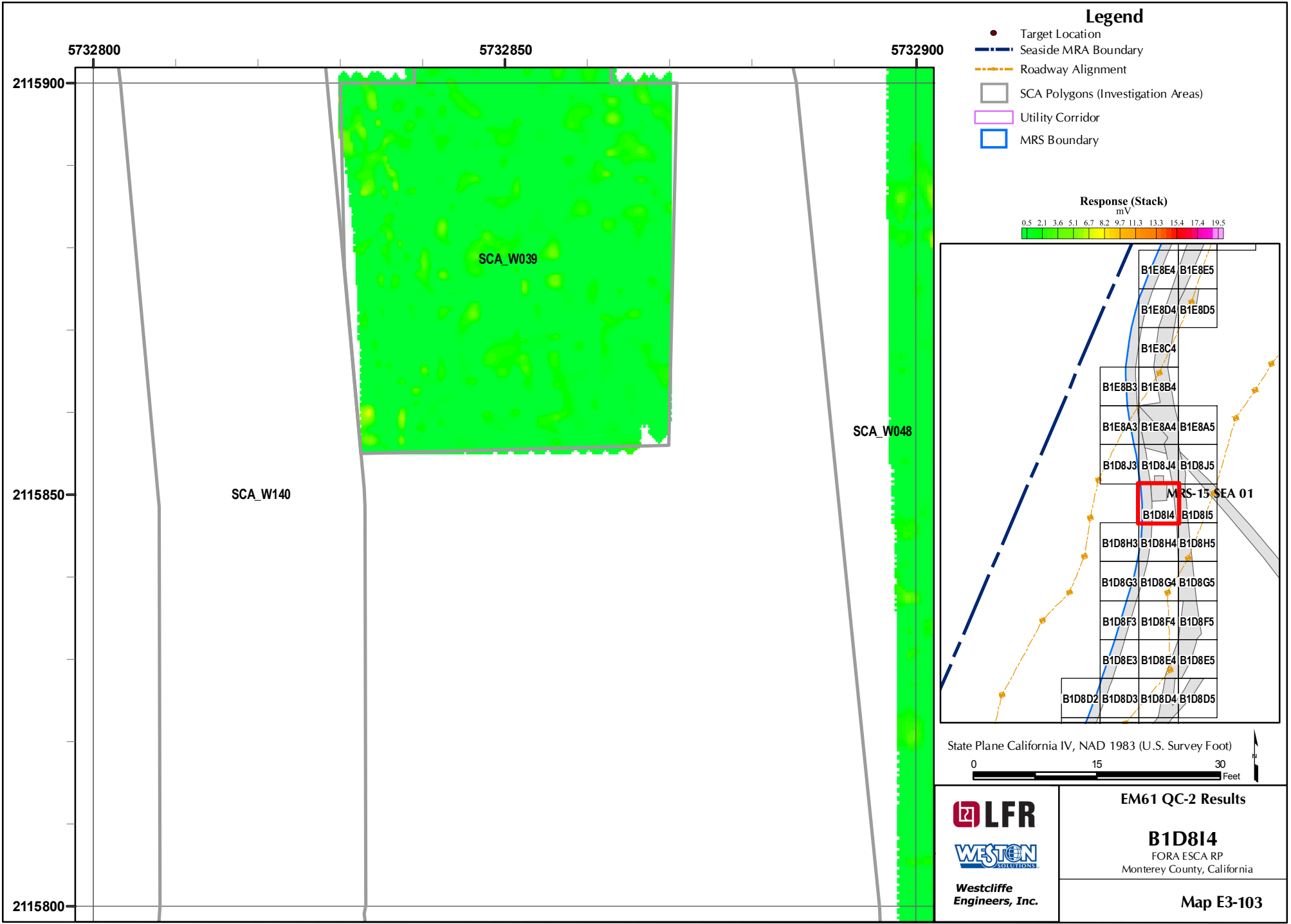


State Plane California IV, NAD 1983 (U.S. Survey Foot)



LFR
WESTON SOLUTIONS
Westcliffe Engineers, Inc.

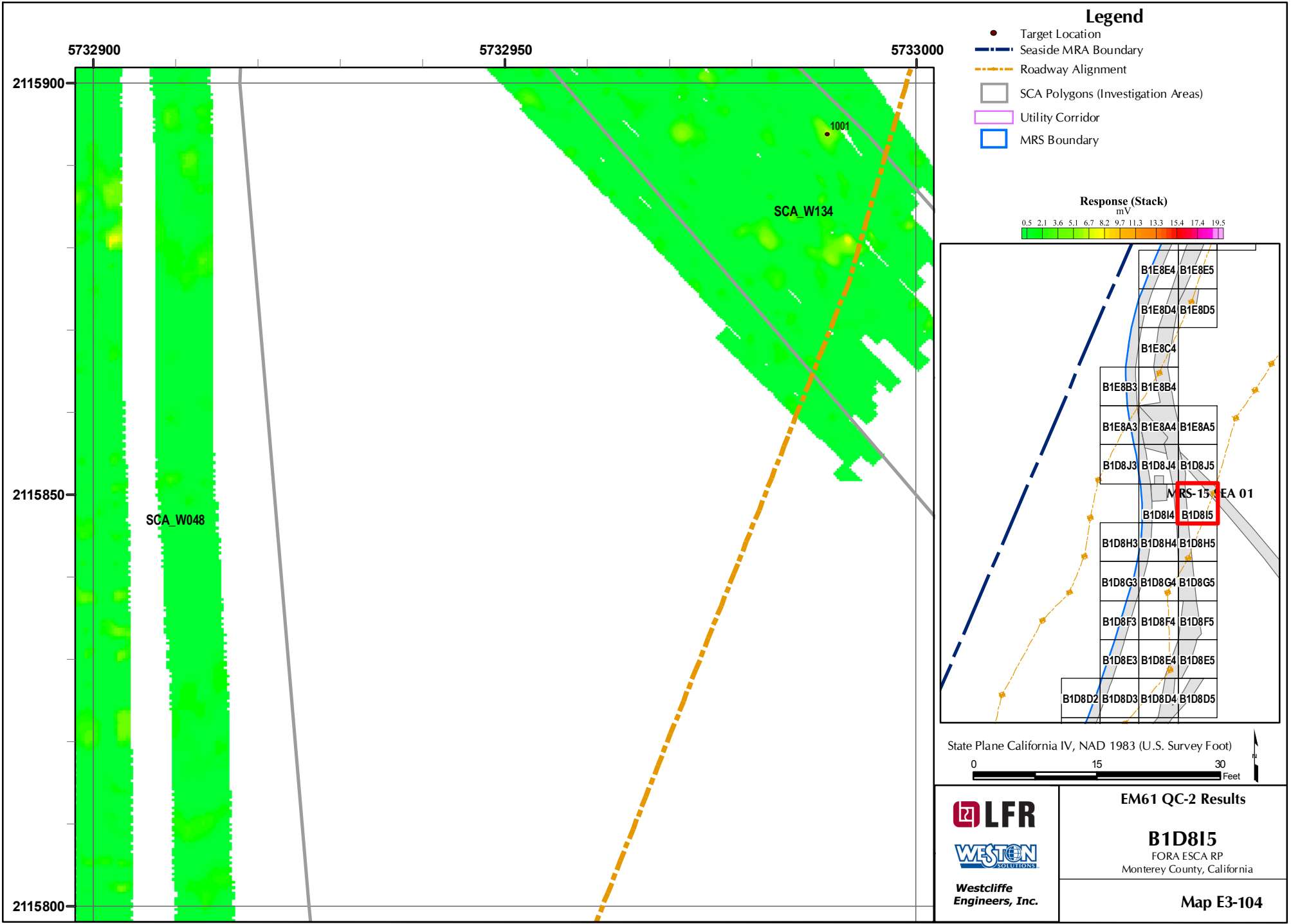
EM61 QC-2 Results
B1D8H5
FORA ESCA RP
Monterey County, California
Map E3-102




EM61 QC-2 Results

B1D814
FORA ESCA RP
Monterey County, California

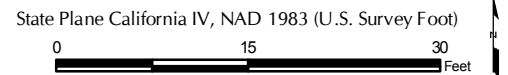
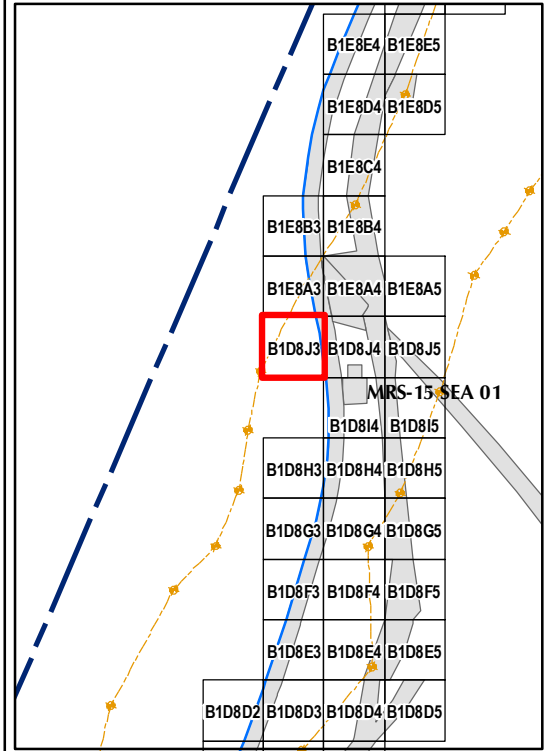
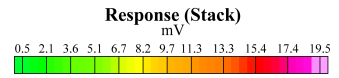
Map E3-103





Legend

- Target Location
- Seaside MRA Boundary
- - - Roadway Alignment
- SCA Polygons (Investigation Areas)
- Utility Corridor
- MRS Boundary

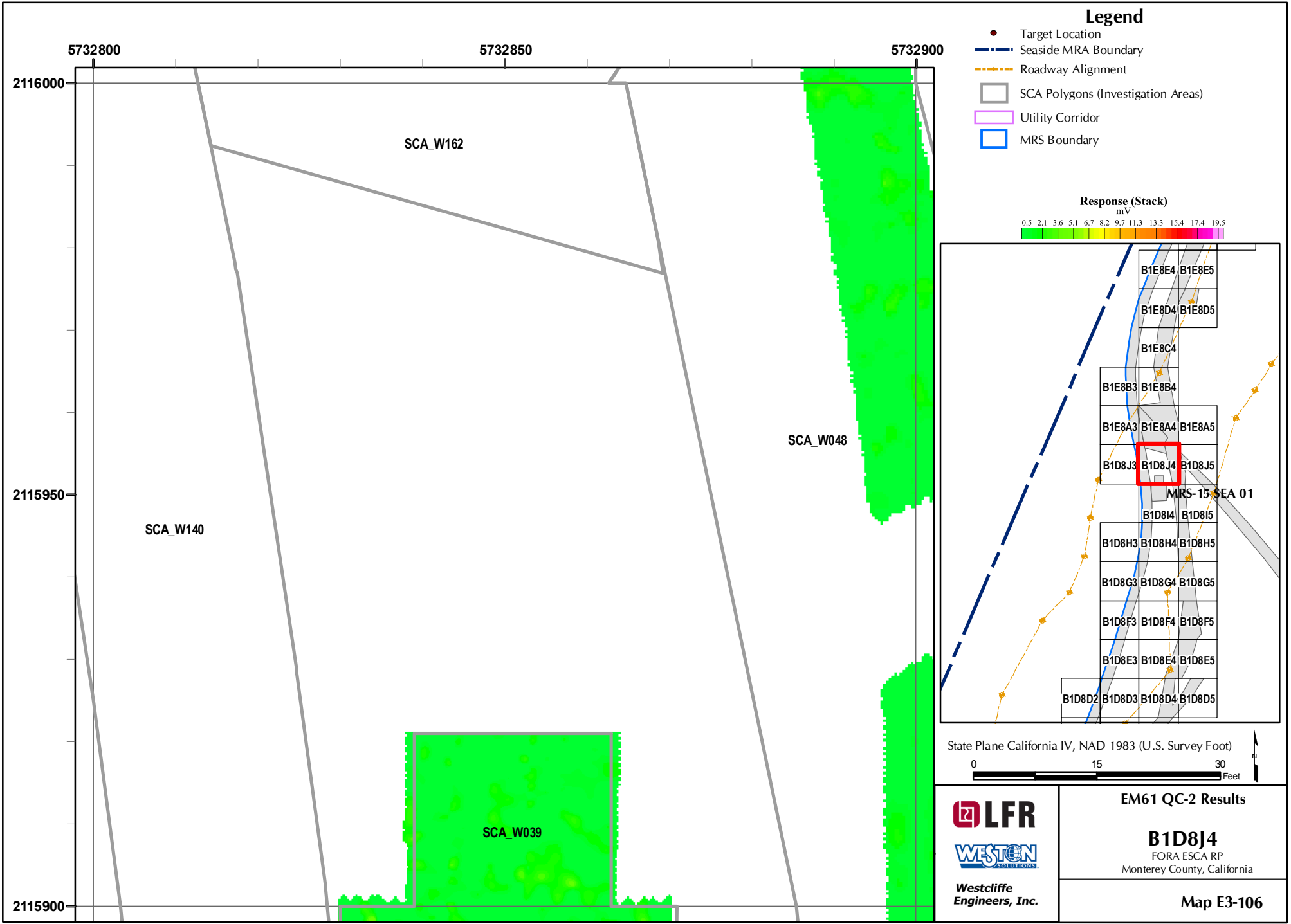



LFR
WESTON SOLUTIONS
Westcliffe Engineers, Inc.

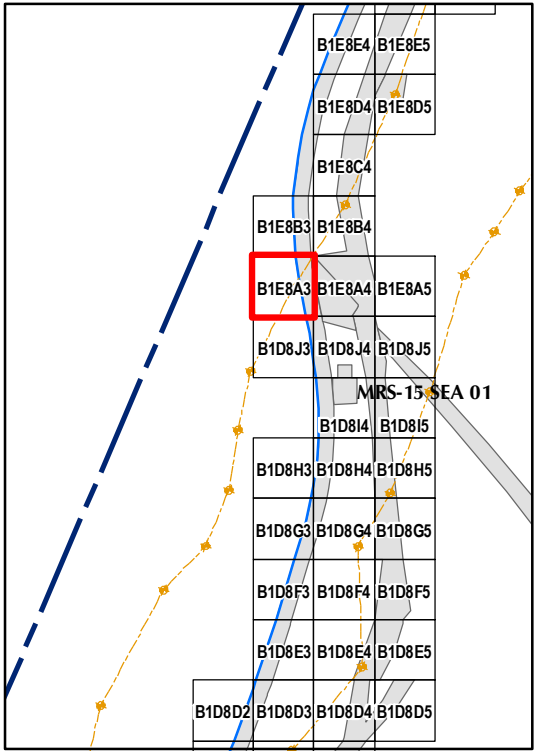

EM61 QC-2 Results

B1D8J3
FORA ESCA RP
Monterey County, California

Map E3-105







State Plane California IV, NAD 1983 (U.S. Survey Foot)

0 15 30 Feet

LFR

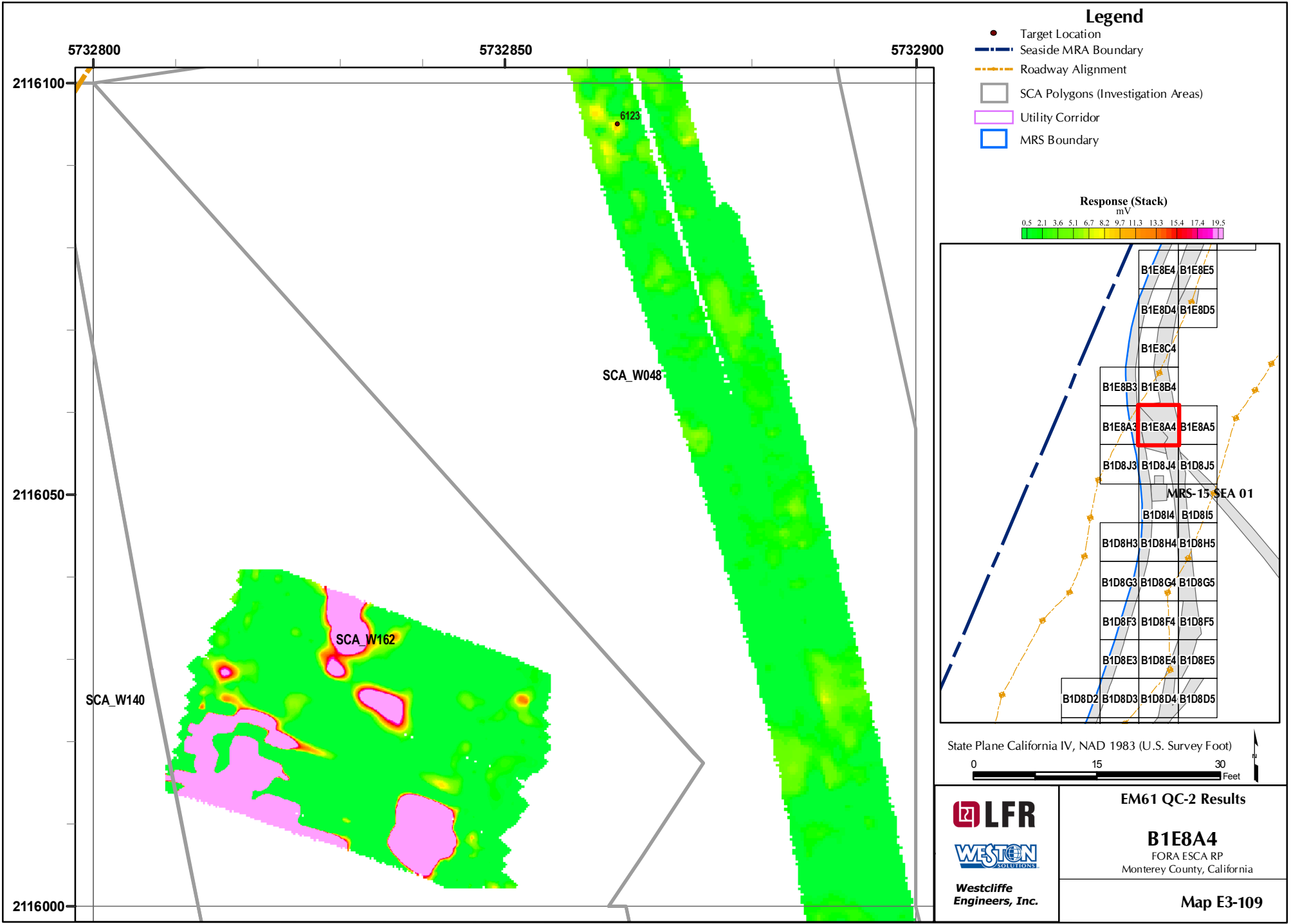
WESTON
SOLUTIONS

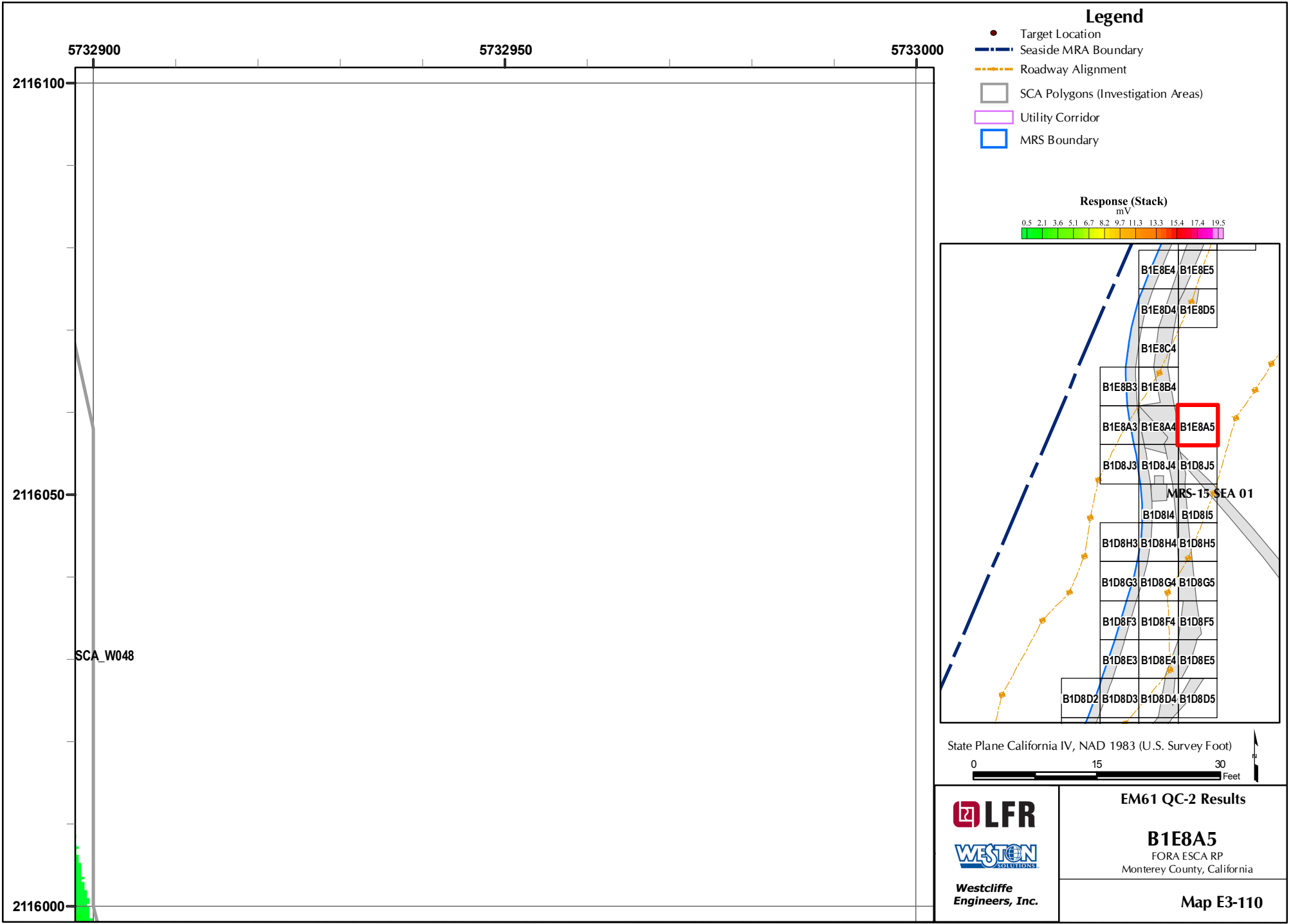
Westcliffe
Engineers, Inc.


EM61 QC-2 Results

B1E8A3
FORA ESCA RP
Monterey County, California

Map E3-108

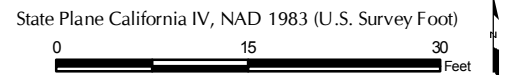
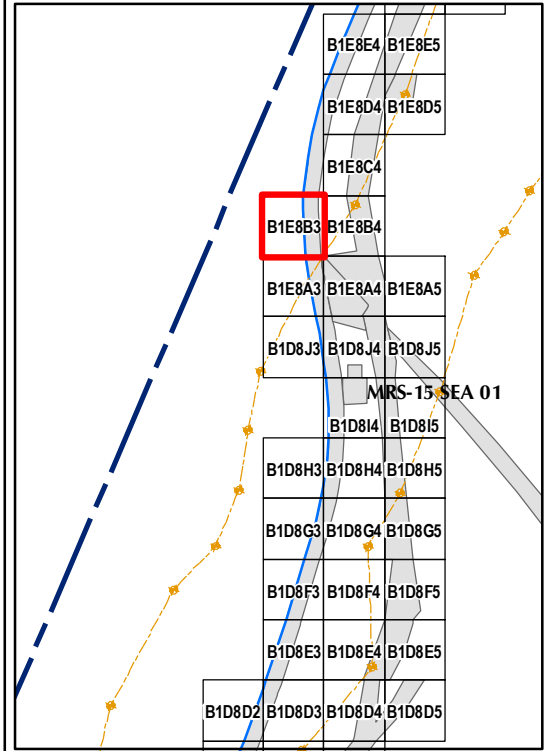
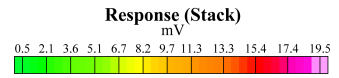




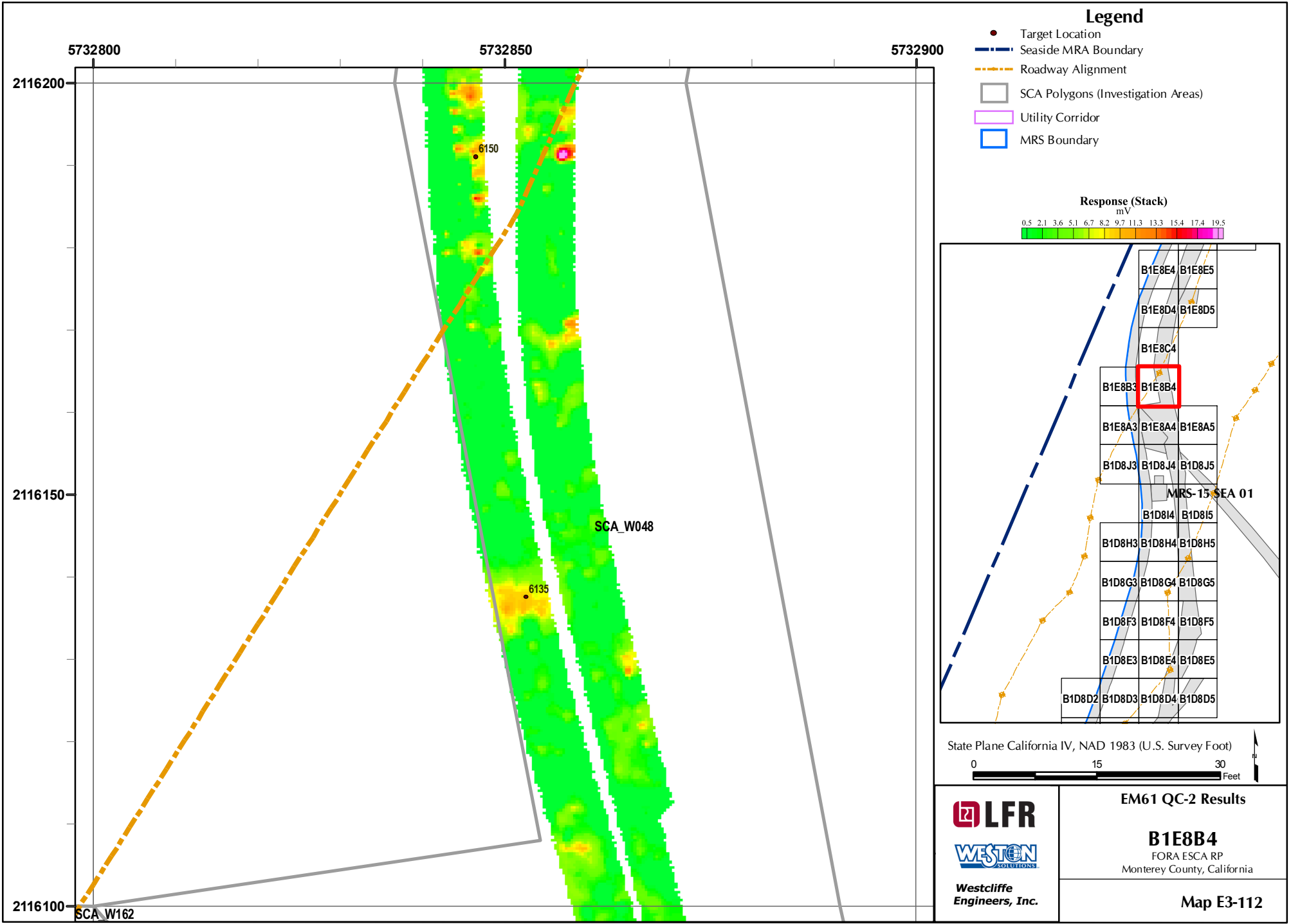



Legend

- Target Location
- Seaside MRA Boundary
- - - Roadway Alignment
- SCA Polygons (Investigation Areas)
- Utility Corridor
- MRS Boundary



 Westcliffe Engineers, Inc.	EM61 QC-2 Results
	B1E8B3 FORA ESCA RP Monterey County, California
Map E3-111	

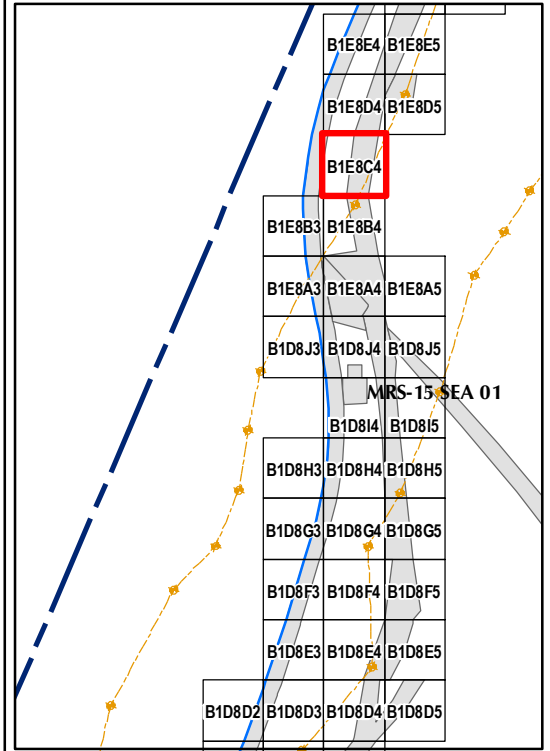
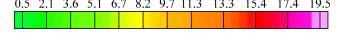





Legend

- Target Location
- Seaside MRA Boundary
- - - Roadway Alignment
- SCA Polygons (Investigation Areas)
- Utility Corridor
- MRS Boundary

Response (Stack)
mV



State Plane California IV, NAD 1983 (U.S. Survey Foot)




LFR
WESTON
SOLUTIONS
Westcliffe
Engineers, Inc.

EM61 QC-2 Results

B1E8C4
FORA ESCA RP
Monterey County, California

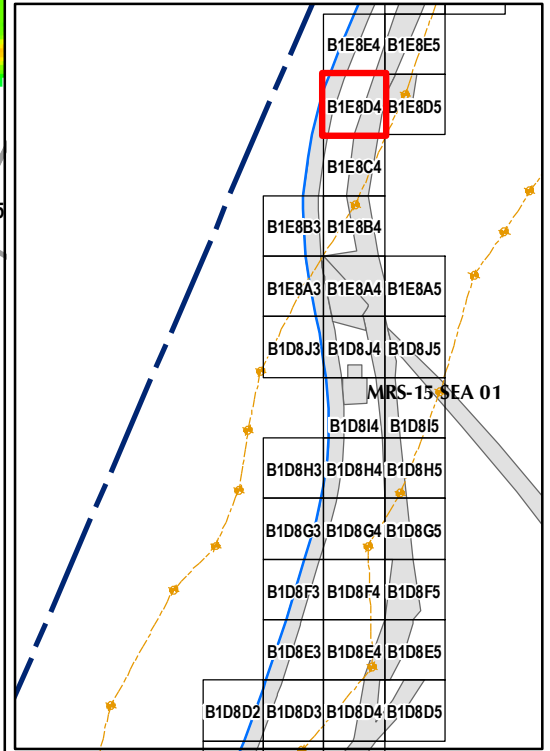
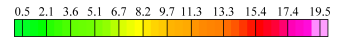
Map E3-113




Legend

- Target Location
- Seaside MRA Boundary
- - - Roadway Alignment
- SCA Polygons (Investigation Areas)
- Utility Corridor
- MRS Boundary

Response (Stack)
mV



State Plane California IV, NAD 1983 (U.S. Survey Foot)

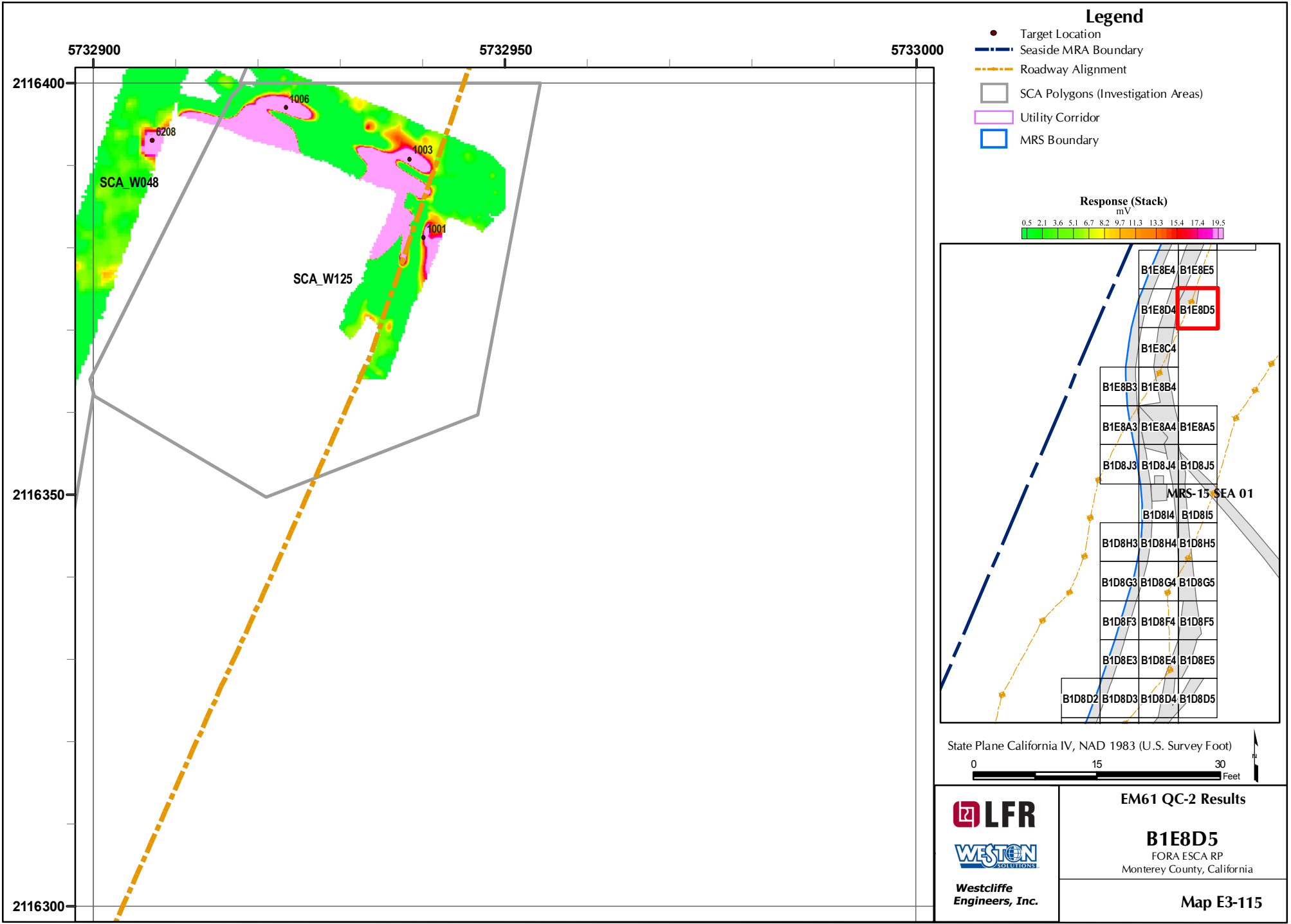


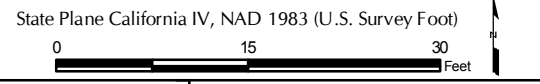
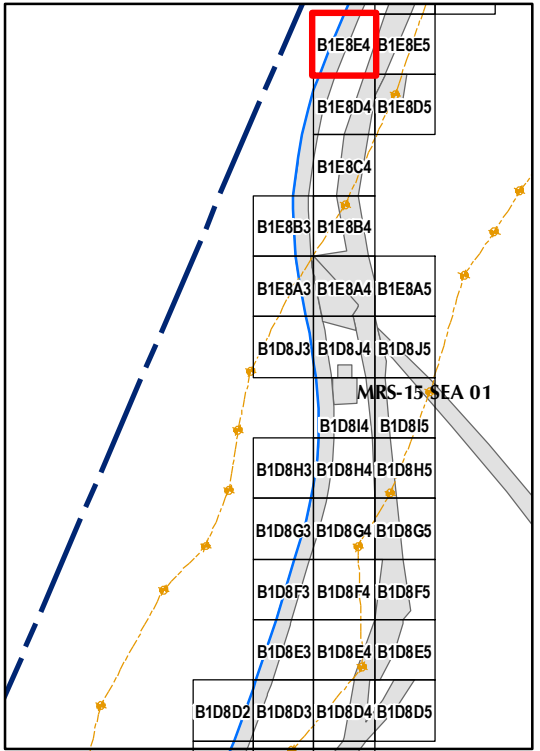
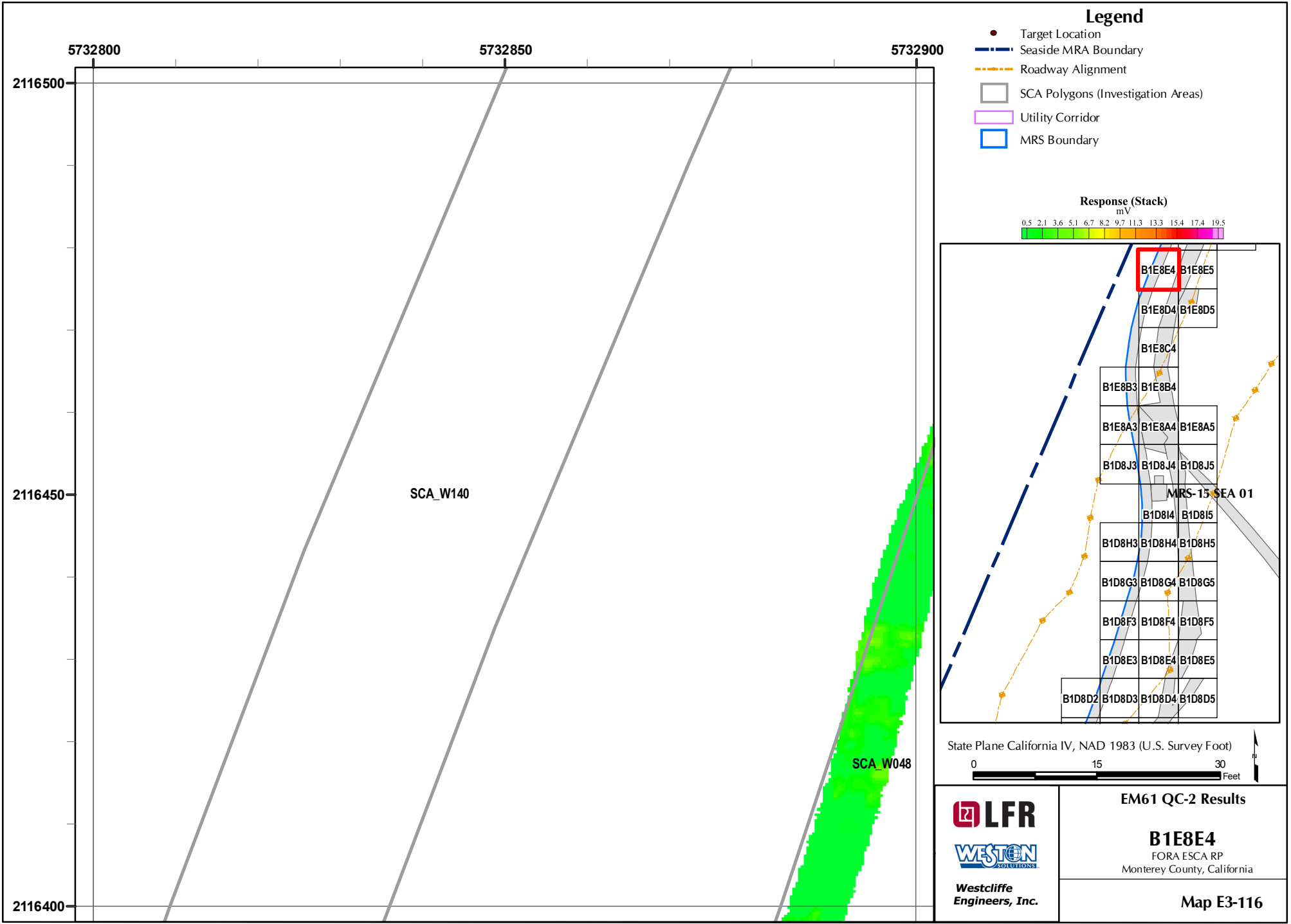
LFR
WESTON
SOLUTIONS
Westcliffe
Engineers, Inc.

EM61 QC-2 Results


B1E8D4
FORA ESCA RP
Monterey County, California

Map E3-114





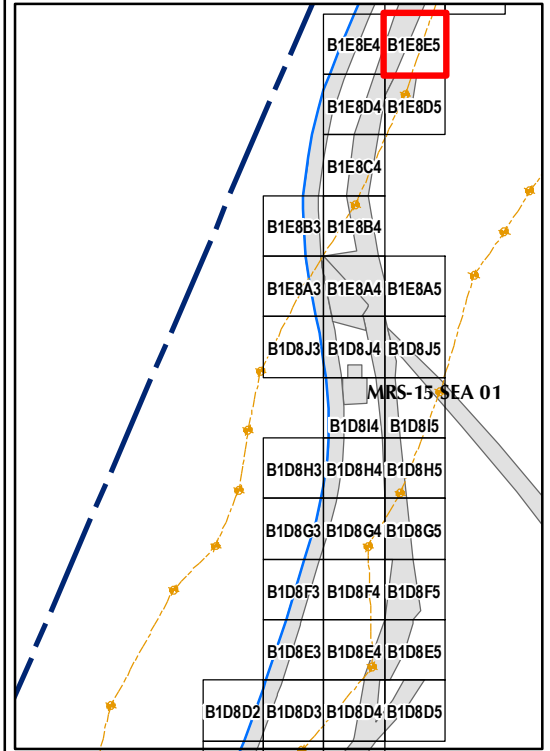
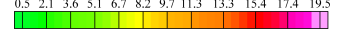
 Westcliffe Engineers, Inc.	EM61 QC-2 Results
	B1E8E4 FORA ESCA RP Monterey County, California
Map E3-116	




Legend

- Target Location
- Seaside MRA Boundary
- Roadway Alignment
- SCA Polygons (Investigation Areas)
- Utility Corridor
- MRS Boundary

Response (Stack)
mV



State Plane California IV, NAD 1983 (U.S. Survey Foot)



LFR
WESTON
SOLUTIONS
Westcliffe
Engineers, Inc.

EM61 QC-2 Results
B1E8E5
FORA ESCA RP
Monterey County, California
Map E3-117