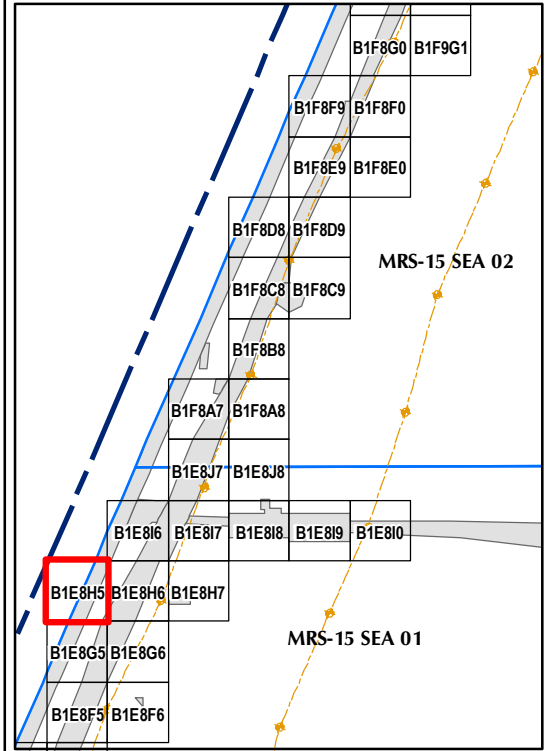
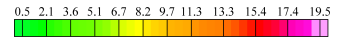



Legend

- Target Location
- Seaside MRA Boundary
- Roadway Alignment
- SCA Polygons (Investigation Areas)
- Utility Corridor
- MRS Boundary

Response (Stack)
mV



State Plane California IV, NAD 1983 (U.S. Survey Foot)

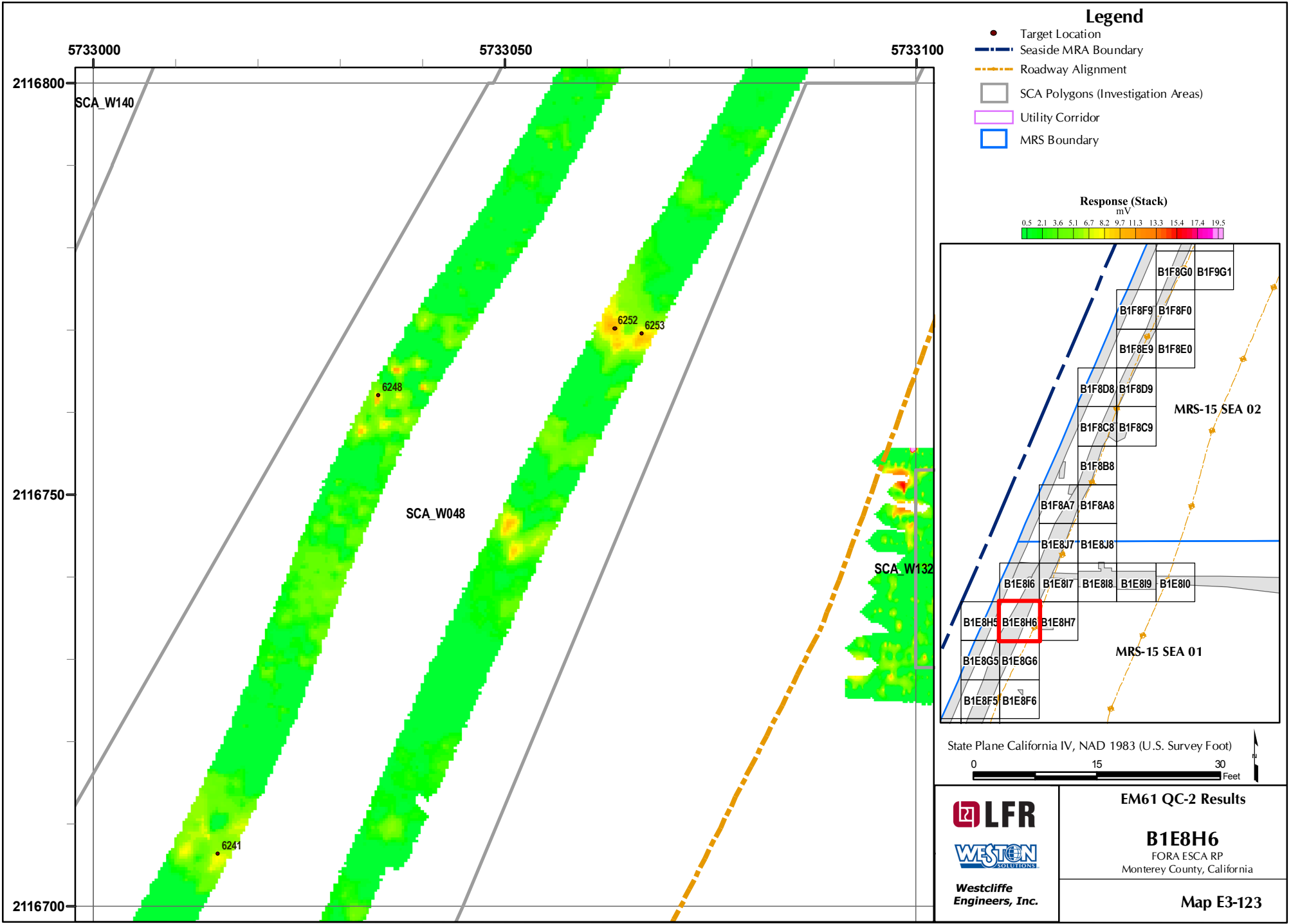


LFR
WESTON SOLUTIONS
Westcliffe Engineers, Inc.

EM61 QC-2 Results

B1E8H5
FORA ESCA RP
Monterey County, California

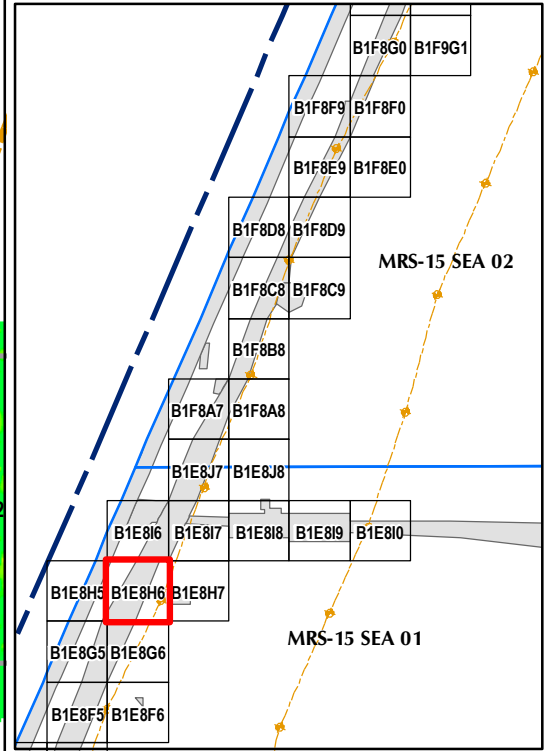
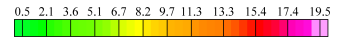
Map E3-122




Legend

- Target Location
- Seaside MRA Boundary
- - - Roadway Alignment
- SCA Polygons (Investigation Areas)
- Utility Corridor
- MRS Boundary

Response (Stack)
mV



State Plane California IV, NAD 1983 (U.S. Survey Foot)

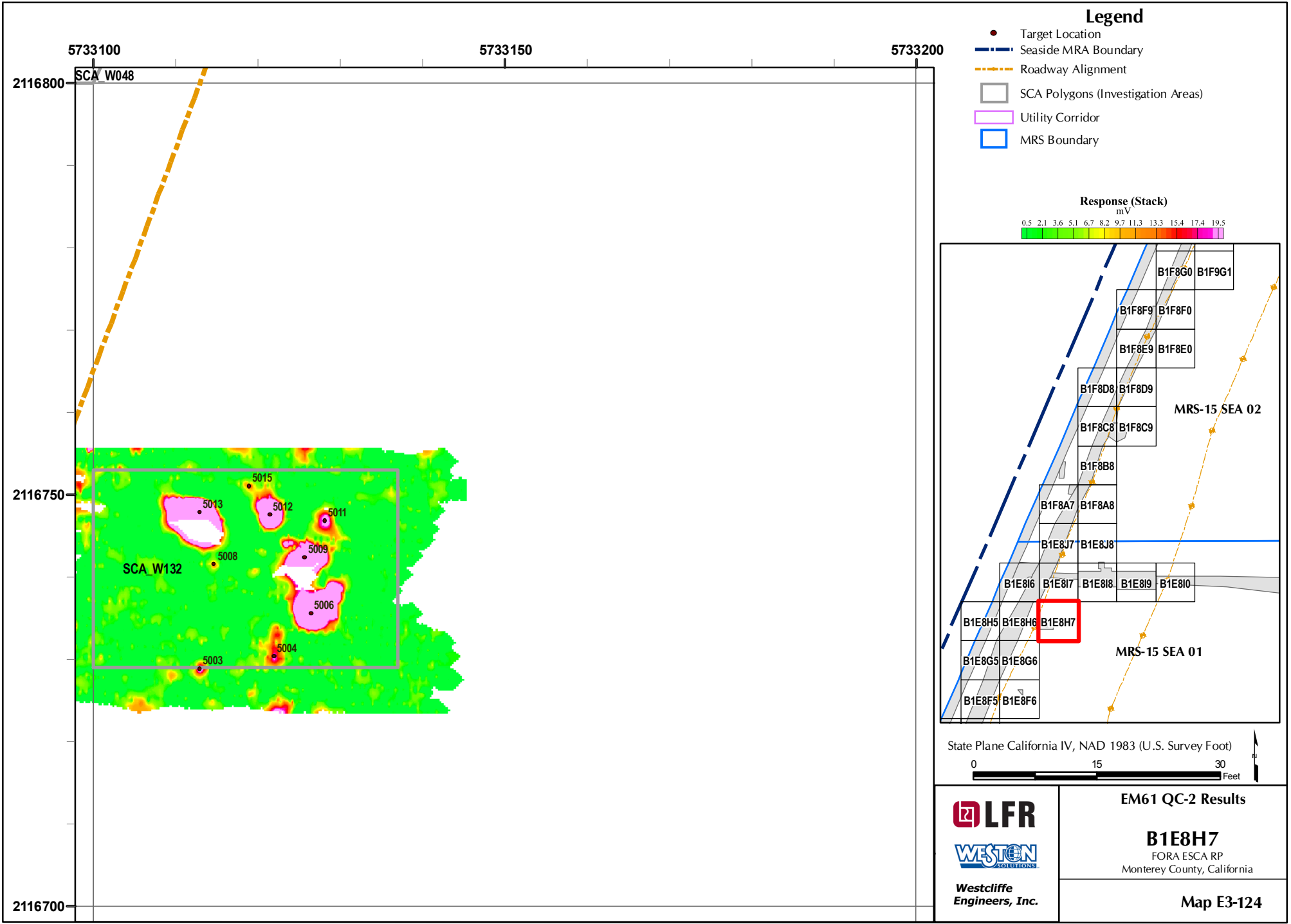


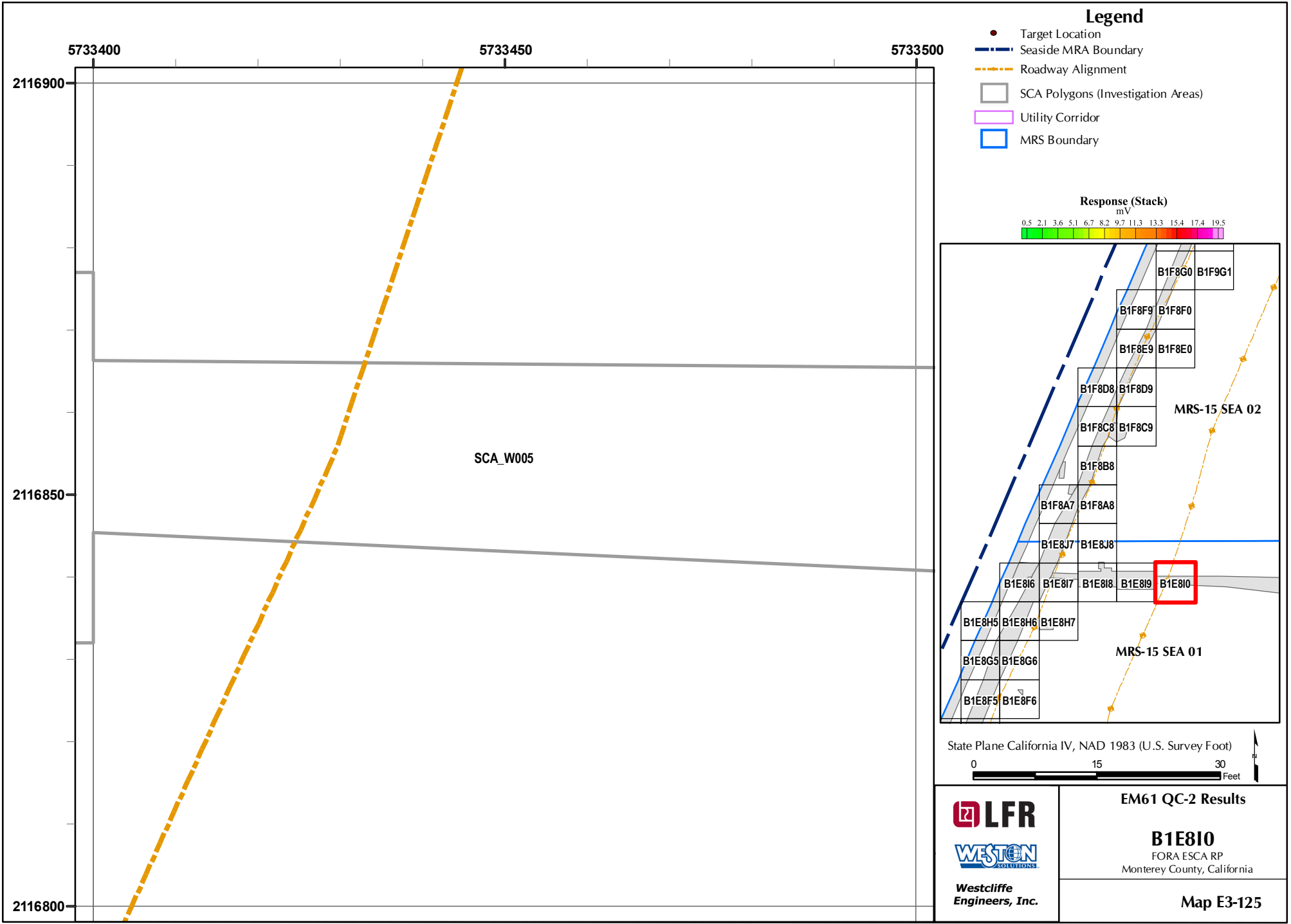
LFR
WESTON
SOLUTIONS
Westcliffe Engineers, Inc.

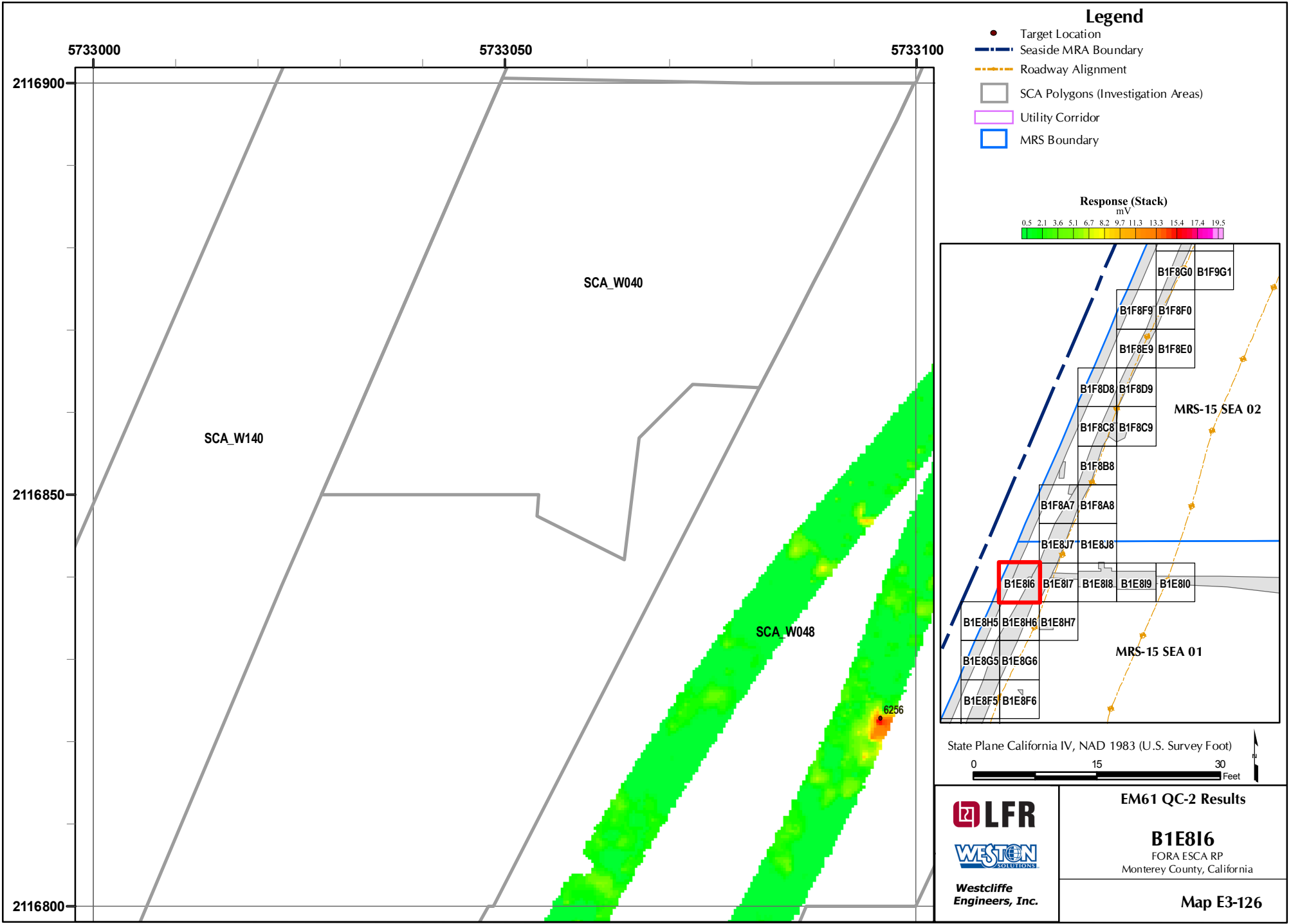
EM61 QC-2 Results

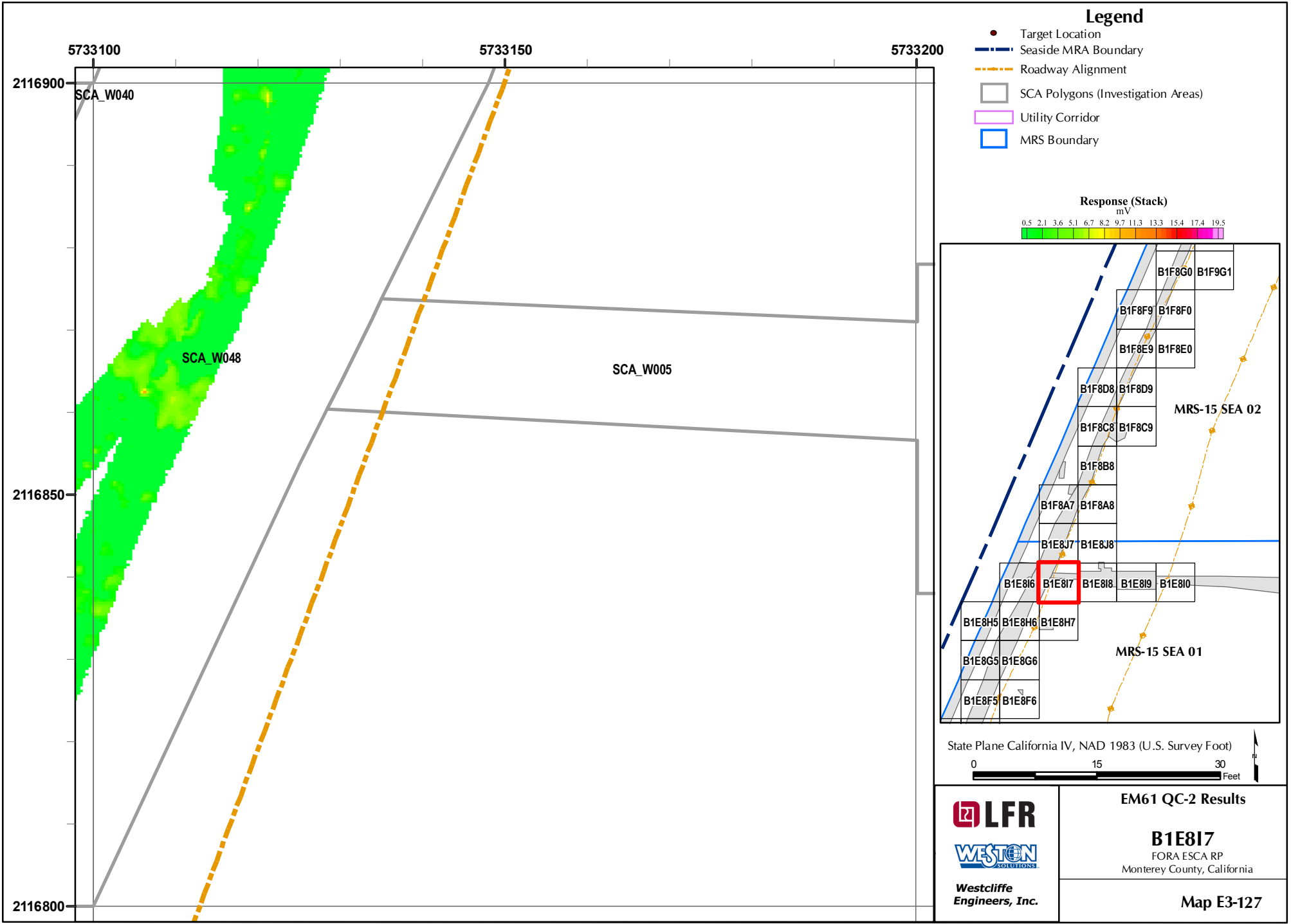
B1E8H6
FORA ESCA RP
Monterey County, California

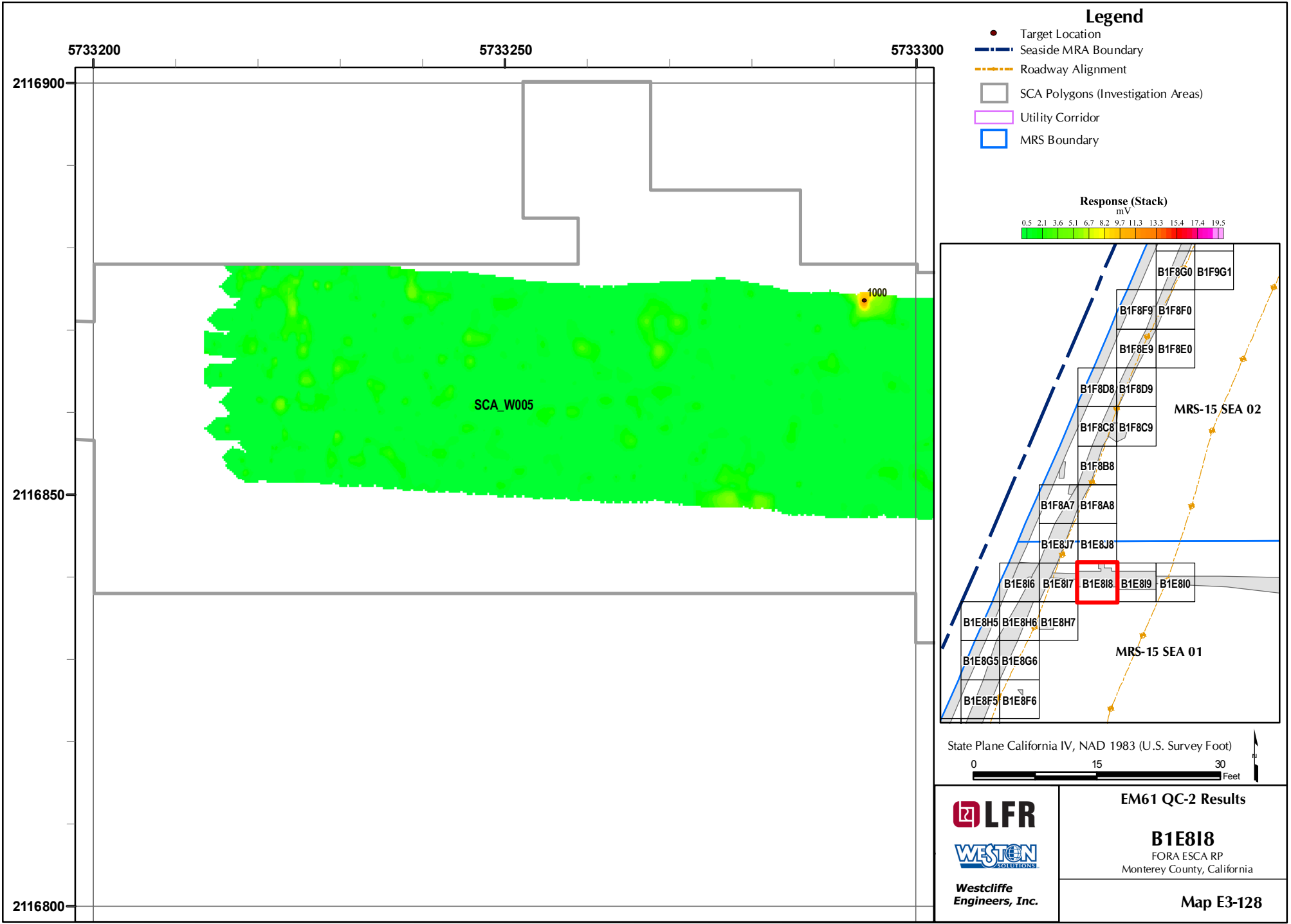
Map E3-123

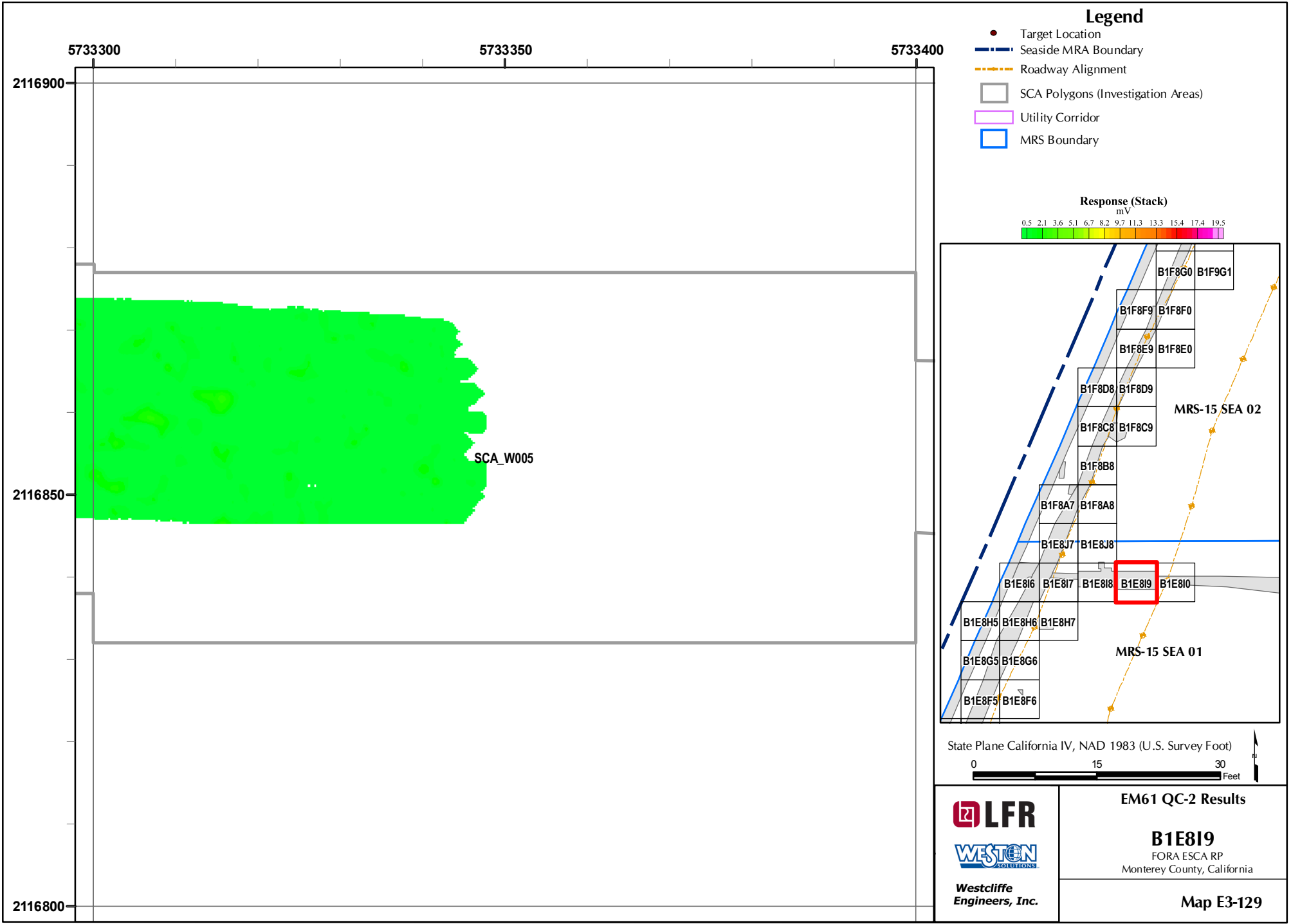








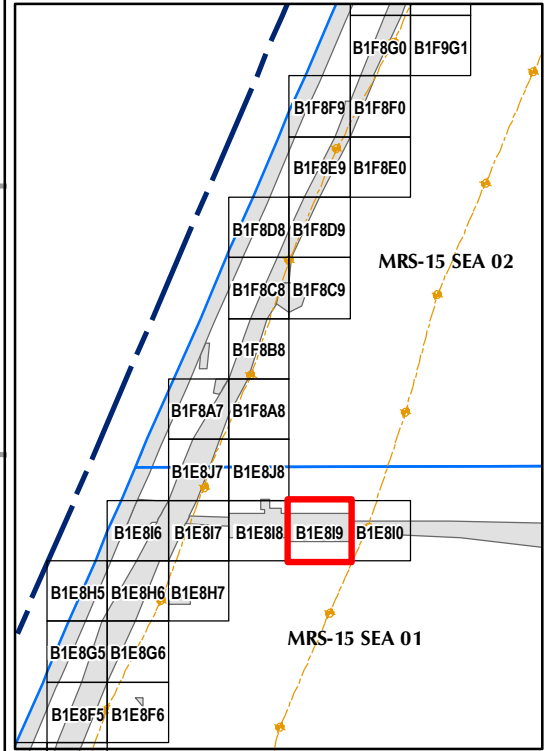
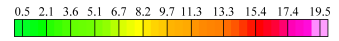





Legend

- Target Location
- Seaside MRA Boundary
- Roadway Alignment
- SCA Polygons (Investigation Areas)
- Utility Corridor
- MRS Boundary

Response (Stack)
mV

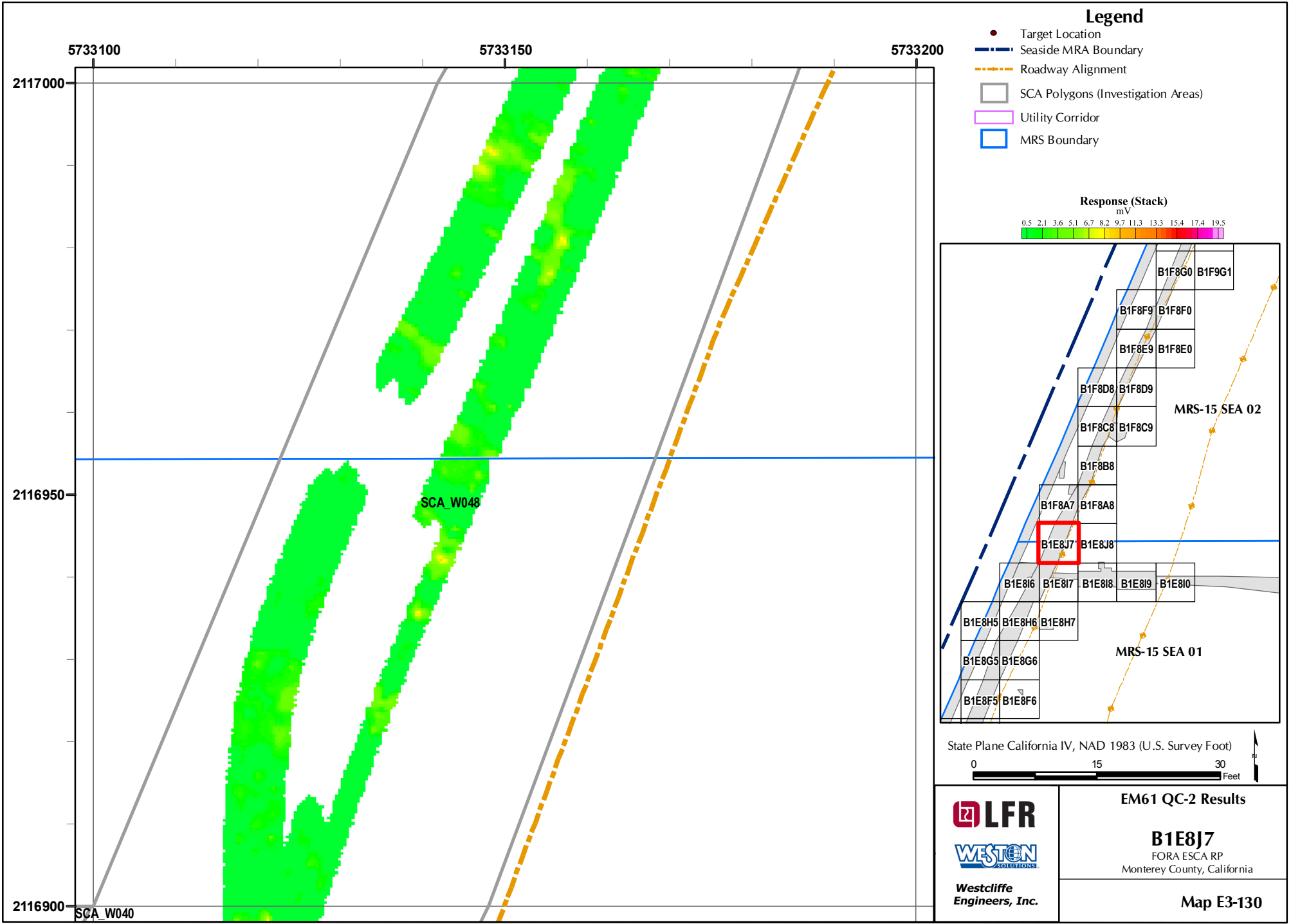


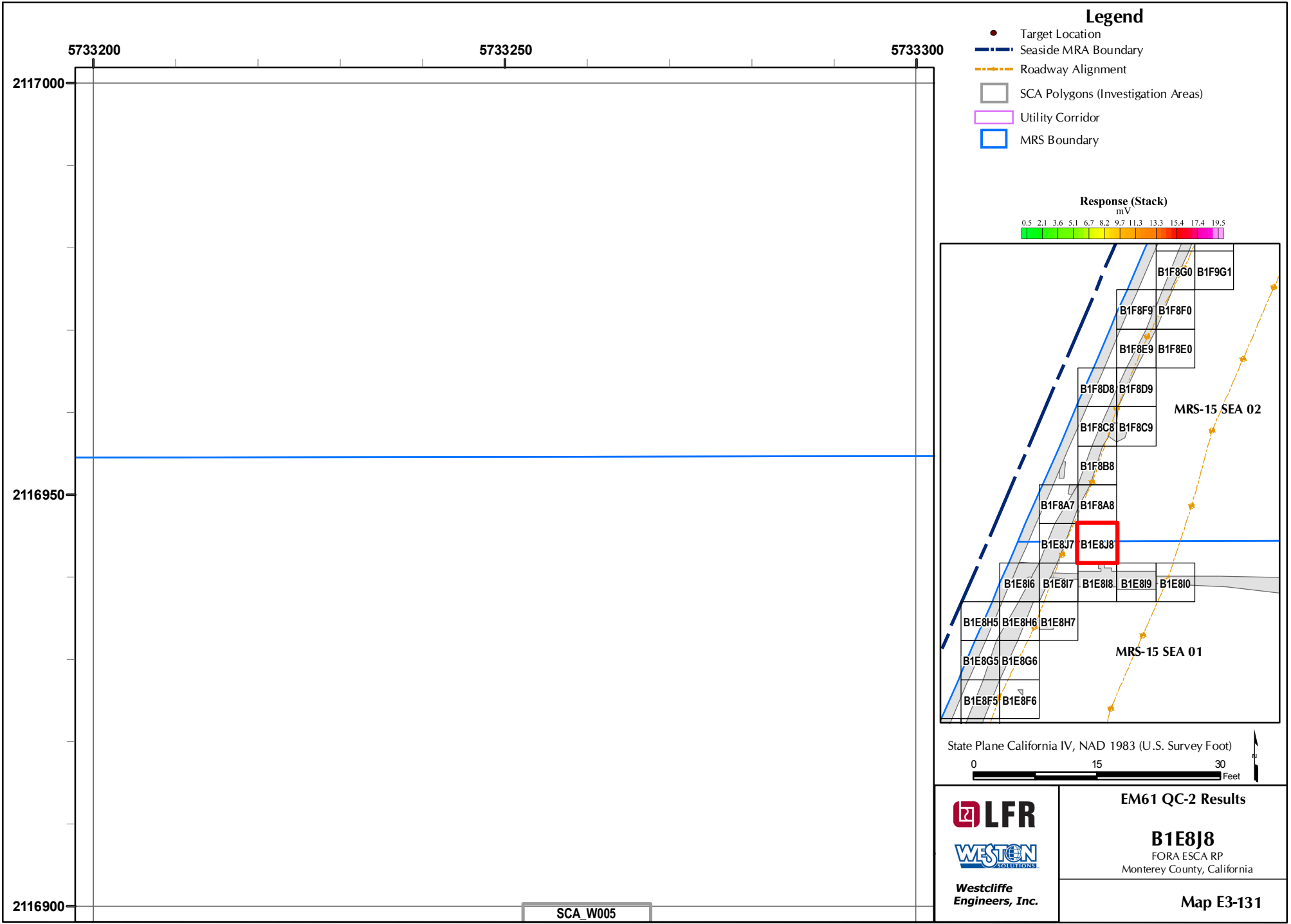
State Plane California IV, NAD 1983 (U.S. Survey Foot)



LFR
WESTON SOLUTIONS
Westcliffe Engineers, Inc.

EM61 QC-2 Results
B1E819
FORA ESCA RP
Monterey County, California
Map E3-129

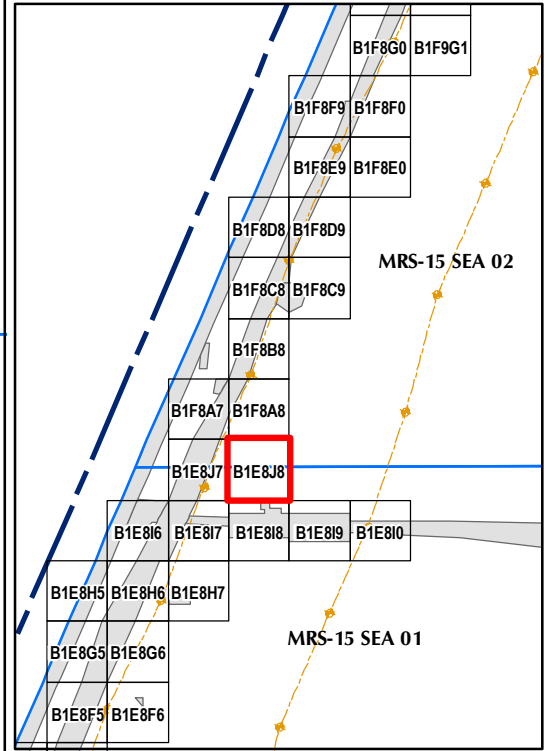
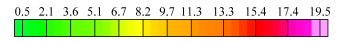





Legend

- Target Location
- Seaside MRA Boundary
- Roadway Alignment
- SCA Polygons (Investigation Areas)
- Utility Corridor
- MRS Boundary

Response (Stack)
mV



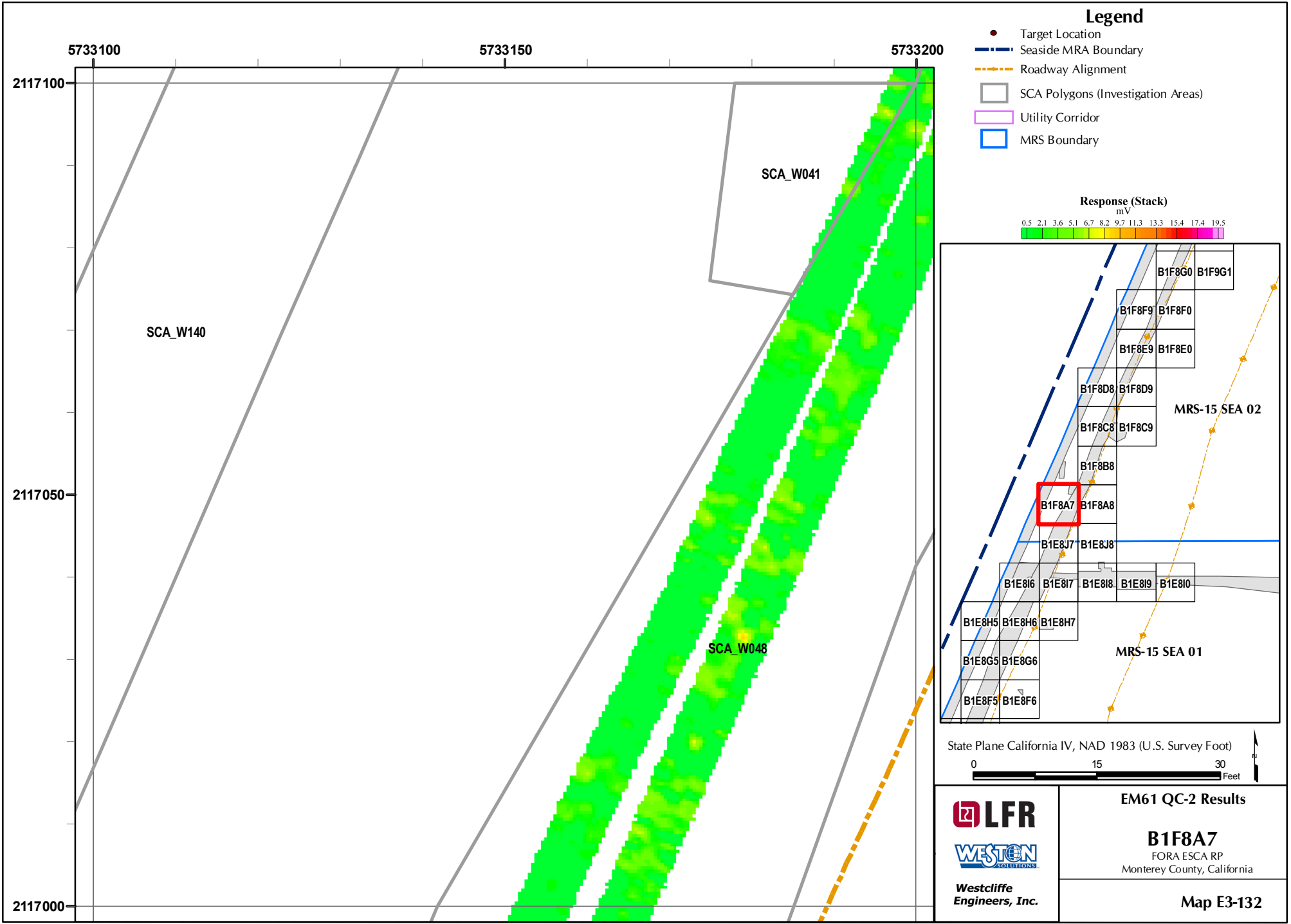
State Plane California IV, NAD 1983 (U.S. Survey Foot)



LFR
WESTON
Westcliffe Engineers, Inc.

EM61 QC-2 Results
B1E8J8
FORA ESCA RP
Monterey County, California
Map E3-131

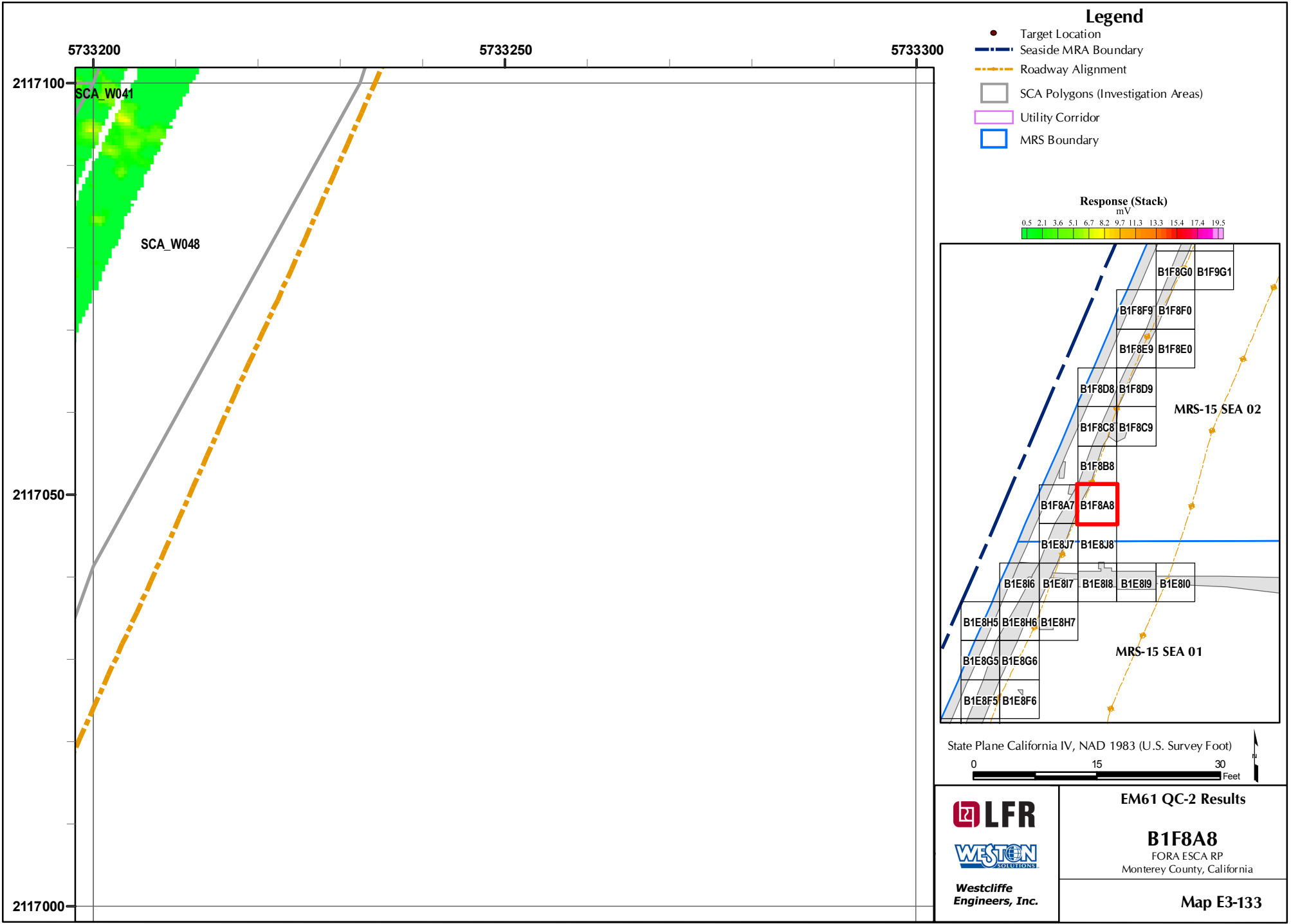
SCA_W005

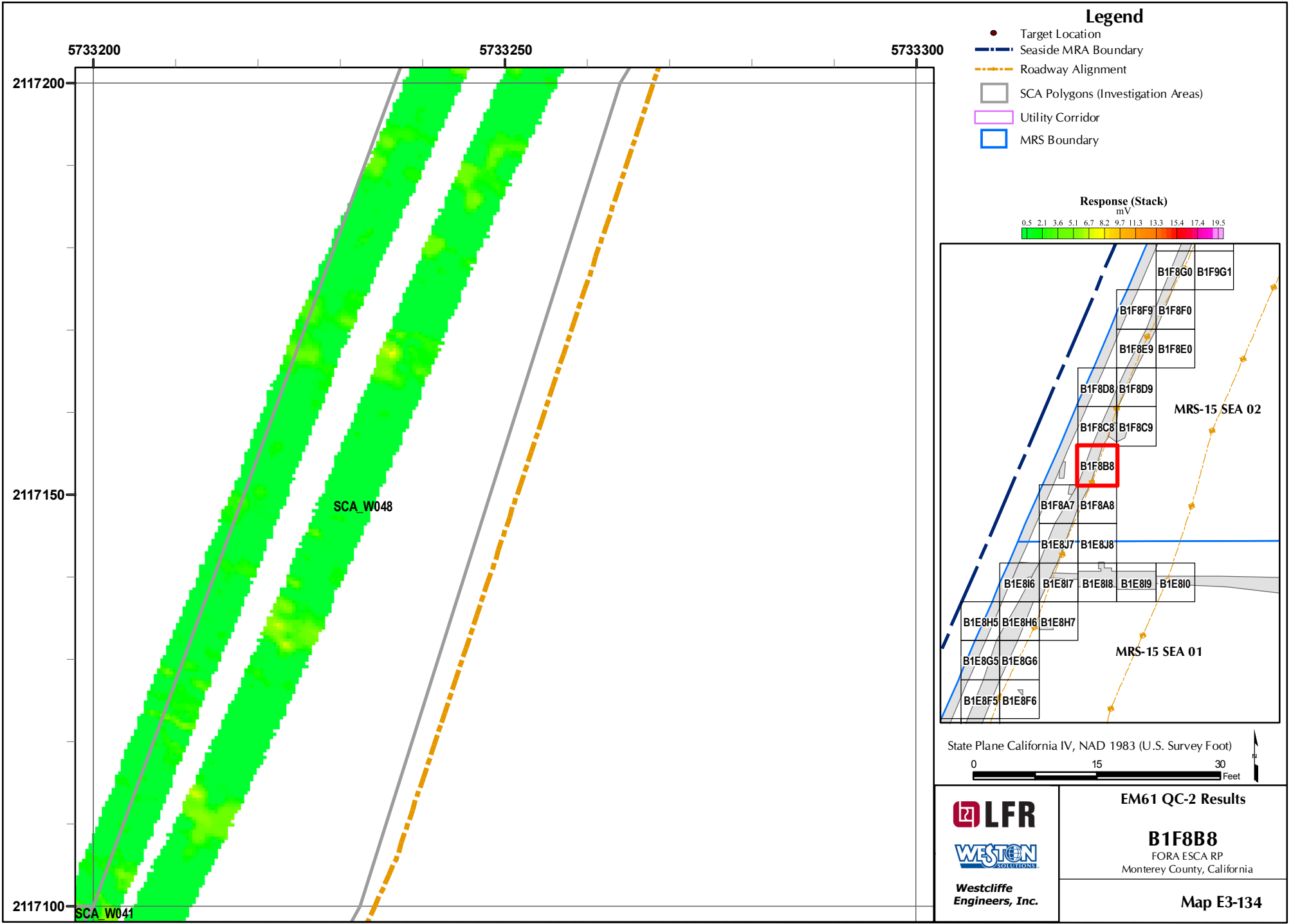


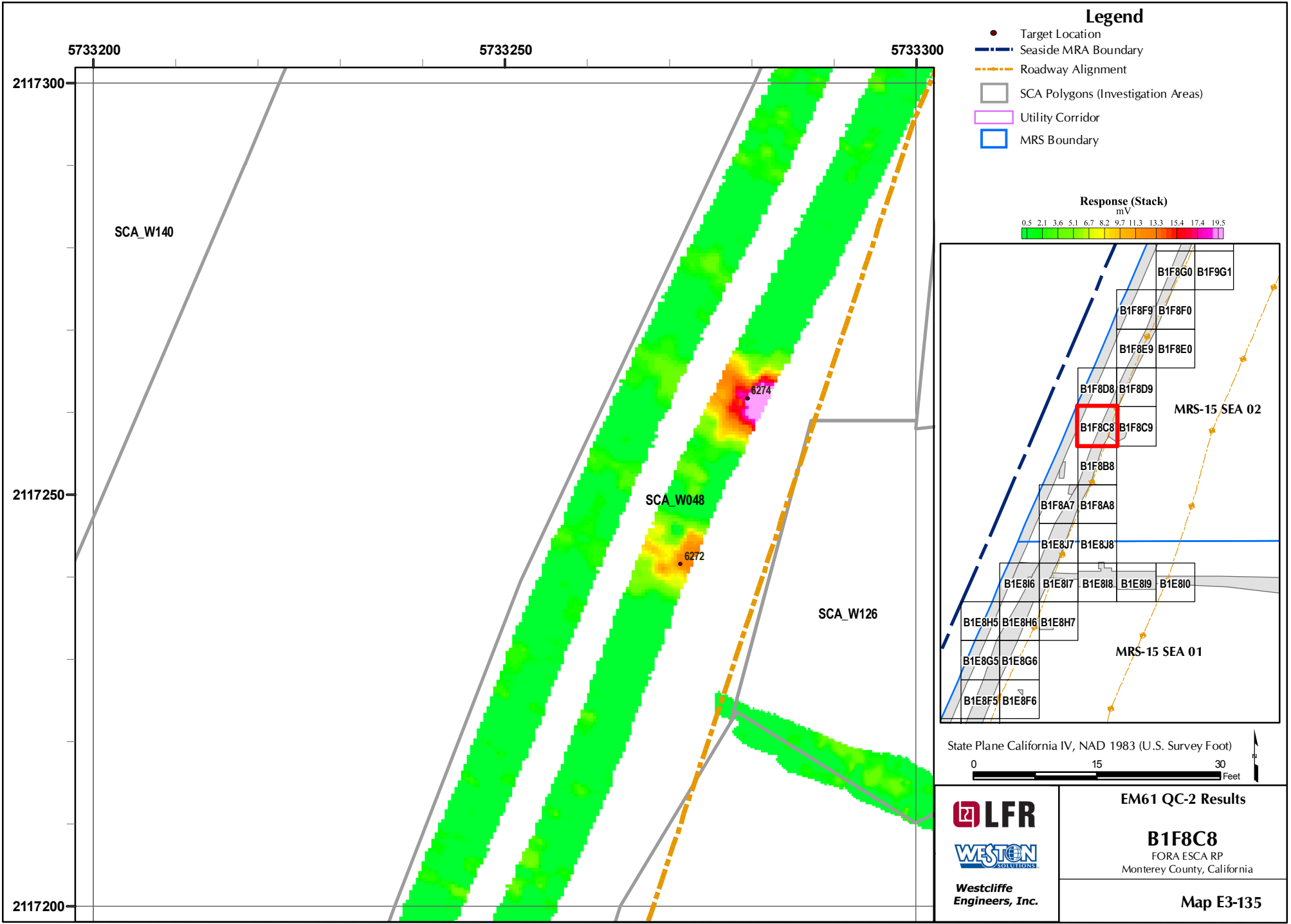
EM61 QC-2 Results

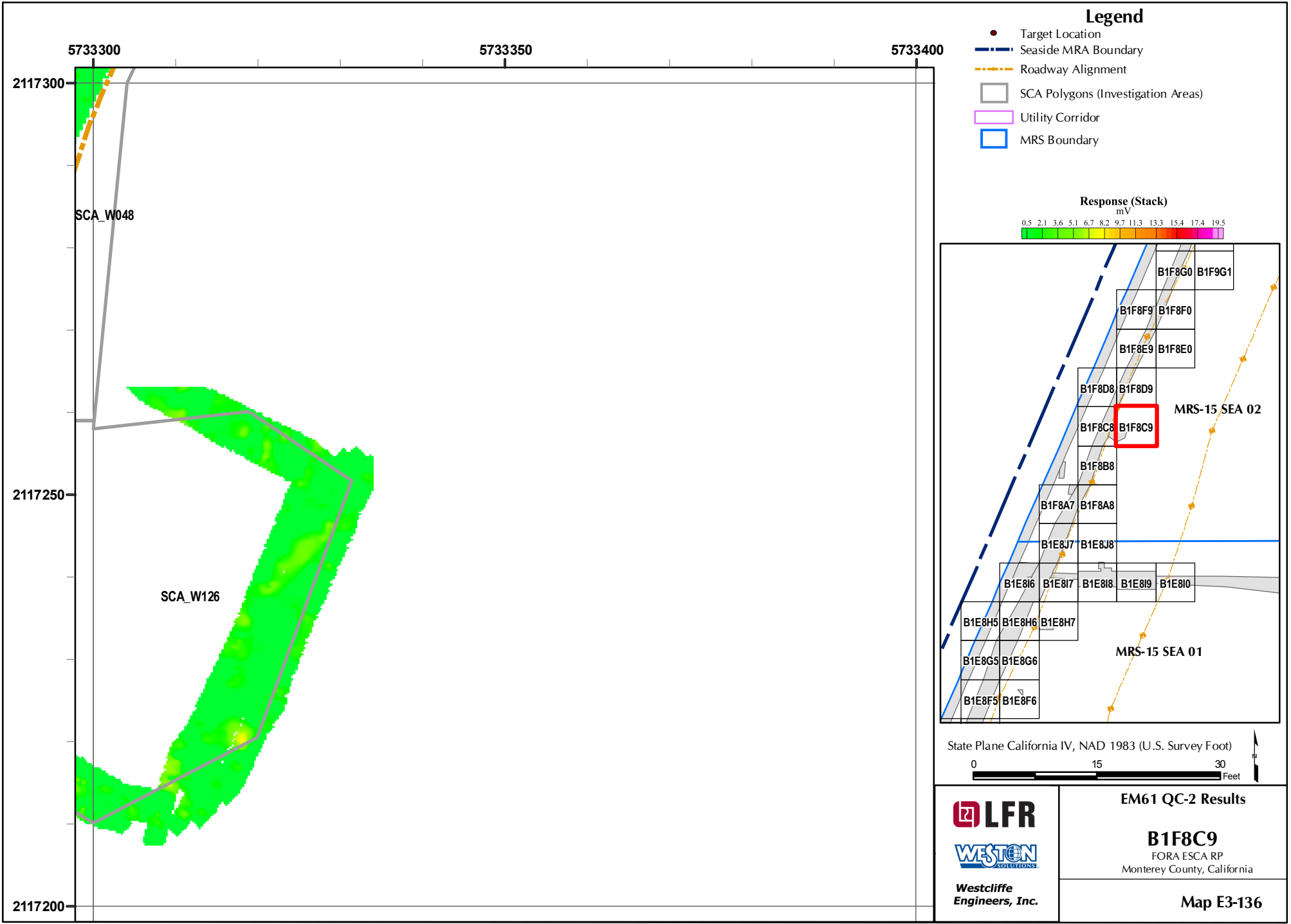
B1F8A7
FORA ESCA RP
Monterey County, California

Map E3-132





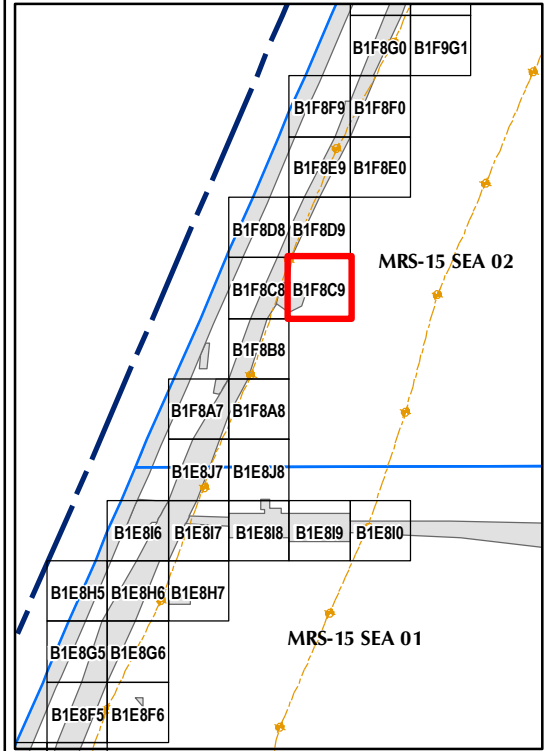
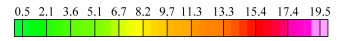





Legend

- Target Location
- Seaside MRA Boundary
- - - Roadway Alignment
- SCA Polygons (Investigation Areas)
- Utility Corridor
- MRS Boundary

Response (Stack)
mV



State Plane California IV, NAD 1983 (U.S. Survey Foot)

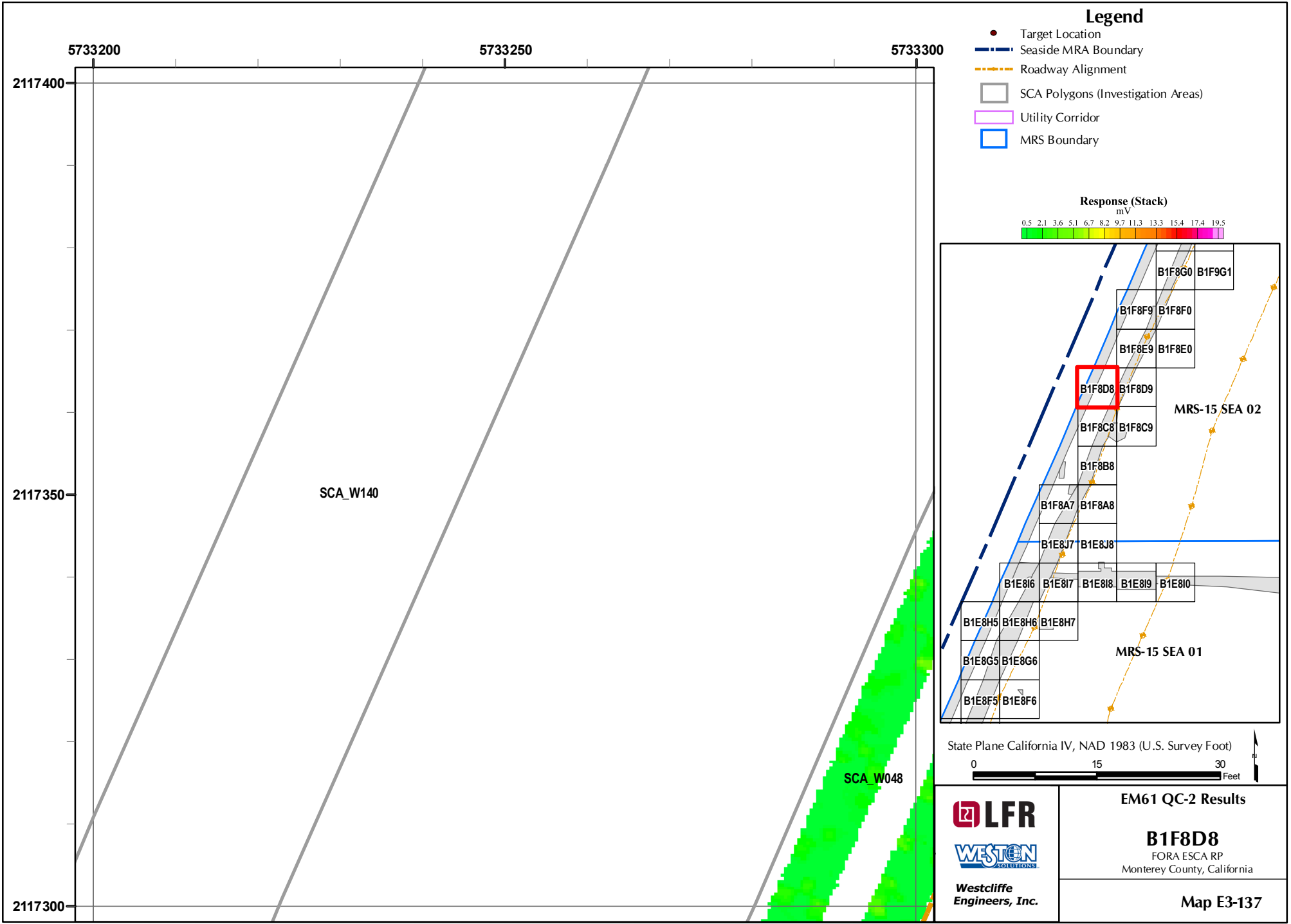


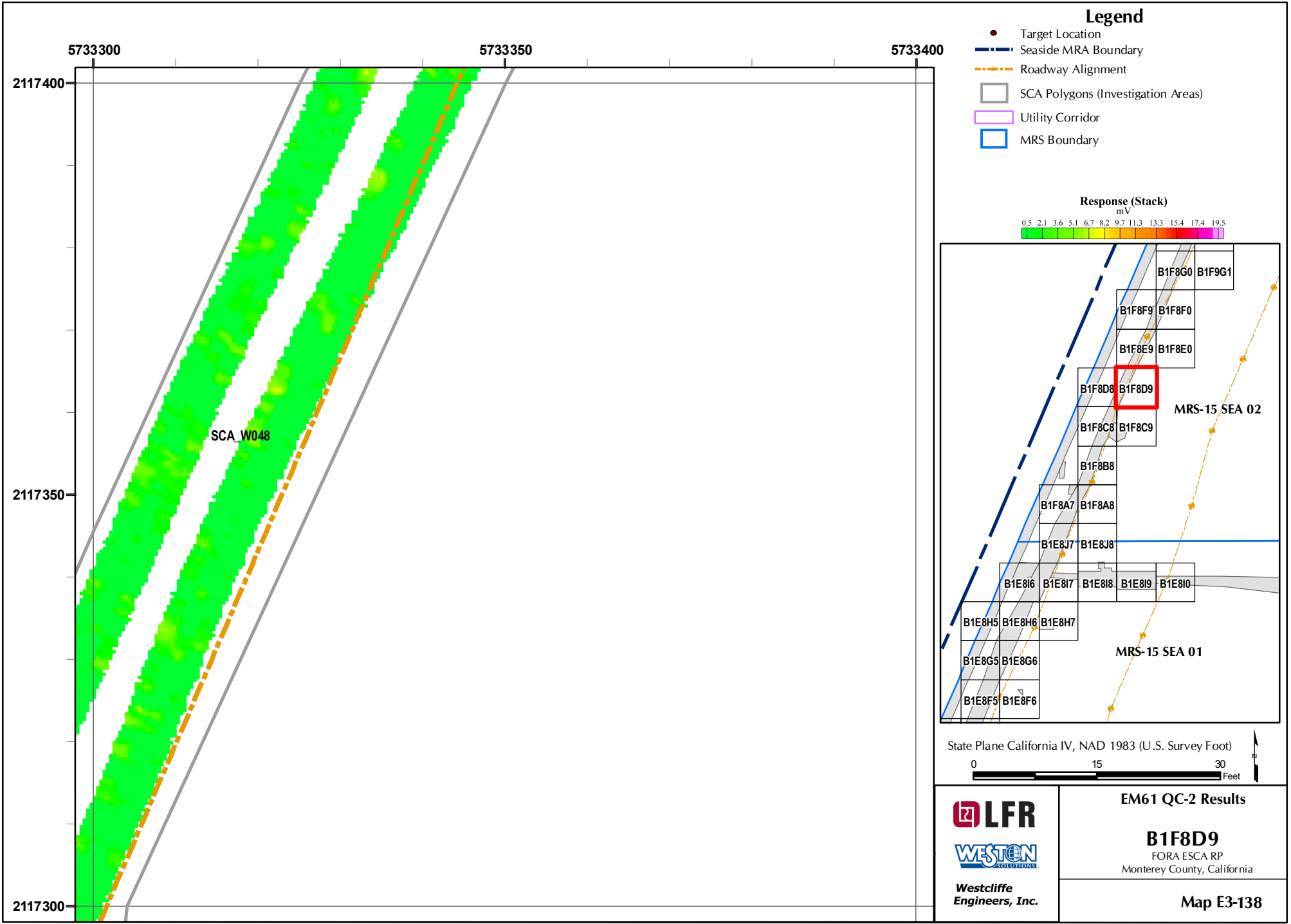
LFR
WESTON
SOLUTIONS
Westcliffe
Engineers, Inc.

EM61 QC-2 Results

B1F8C9
FORA ESCA RP
Monterey County, California

Map E3-136

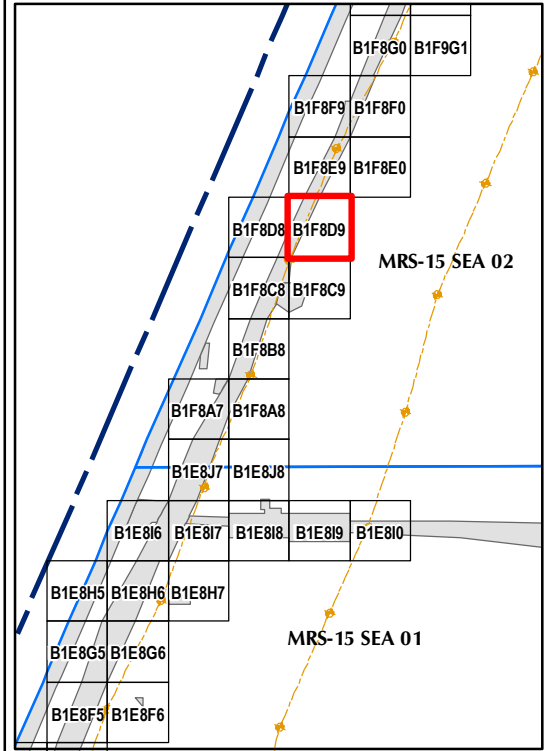
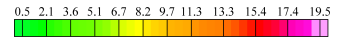





Legend

- Target Location
- Seaside MRA Boundary
- - - Roadway Alignment
- SCA Polygons (Investigation Areas)
- Utility Corridor
- MRS Boundary

Response (Stack)
mV



State Plane California IV, NAD 1983 (U.S. Survey Foot)




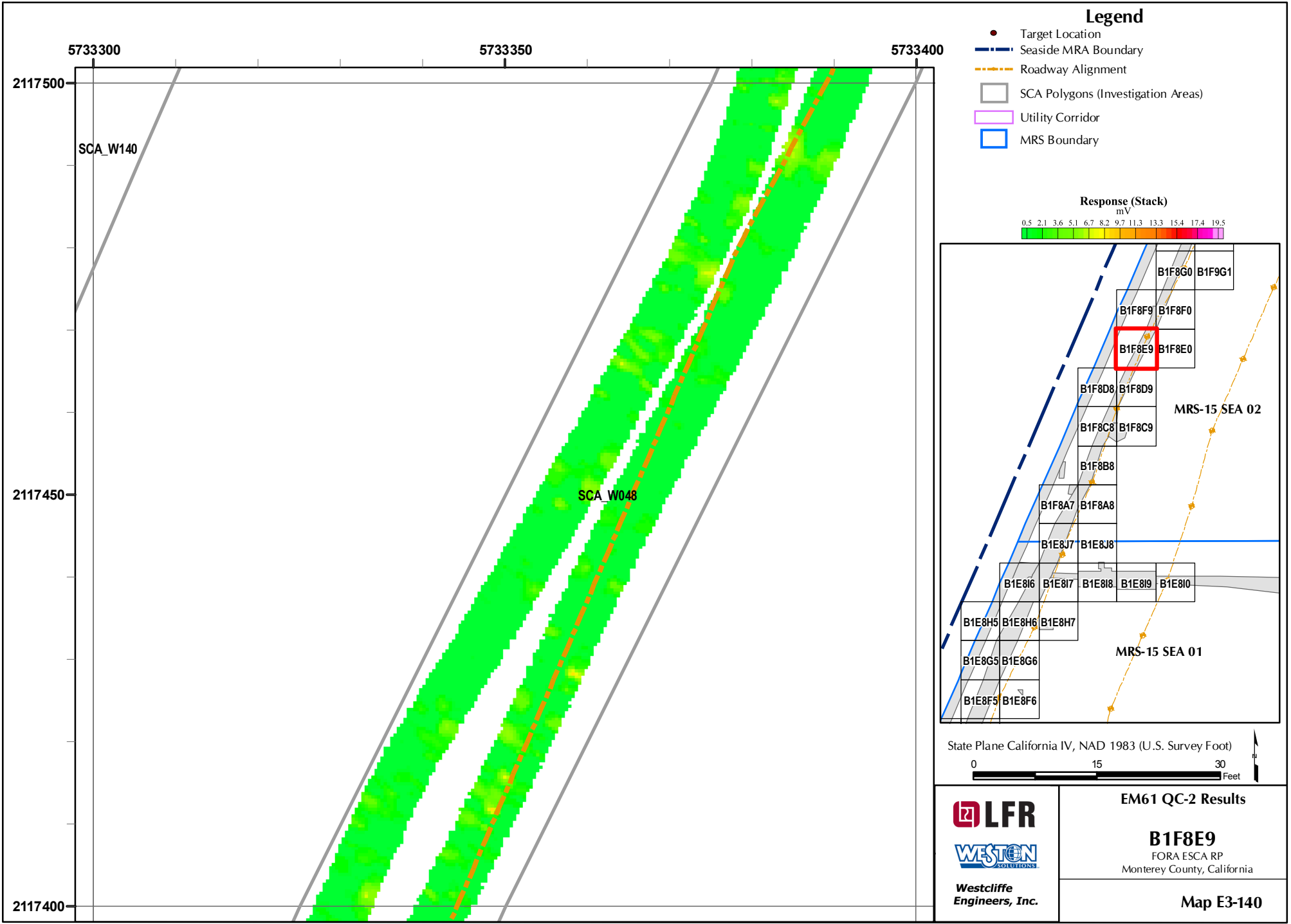
LFR
WESTON
SOLUTIONS
Westcliffe
Engineers, Inc.

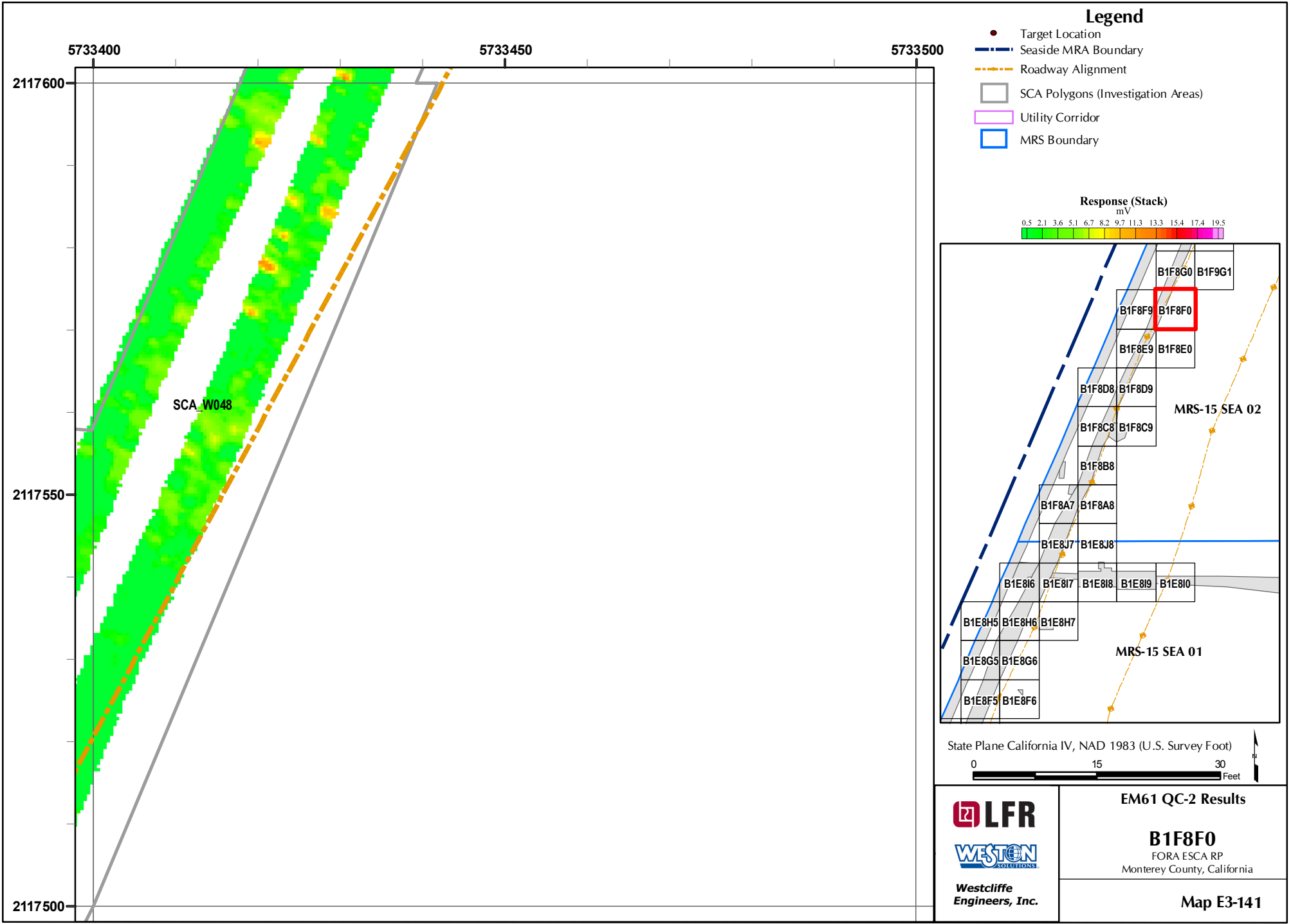
EM61 QC-2 Results

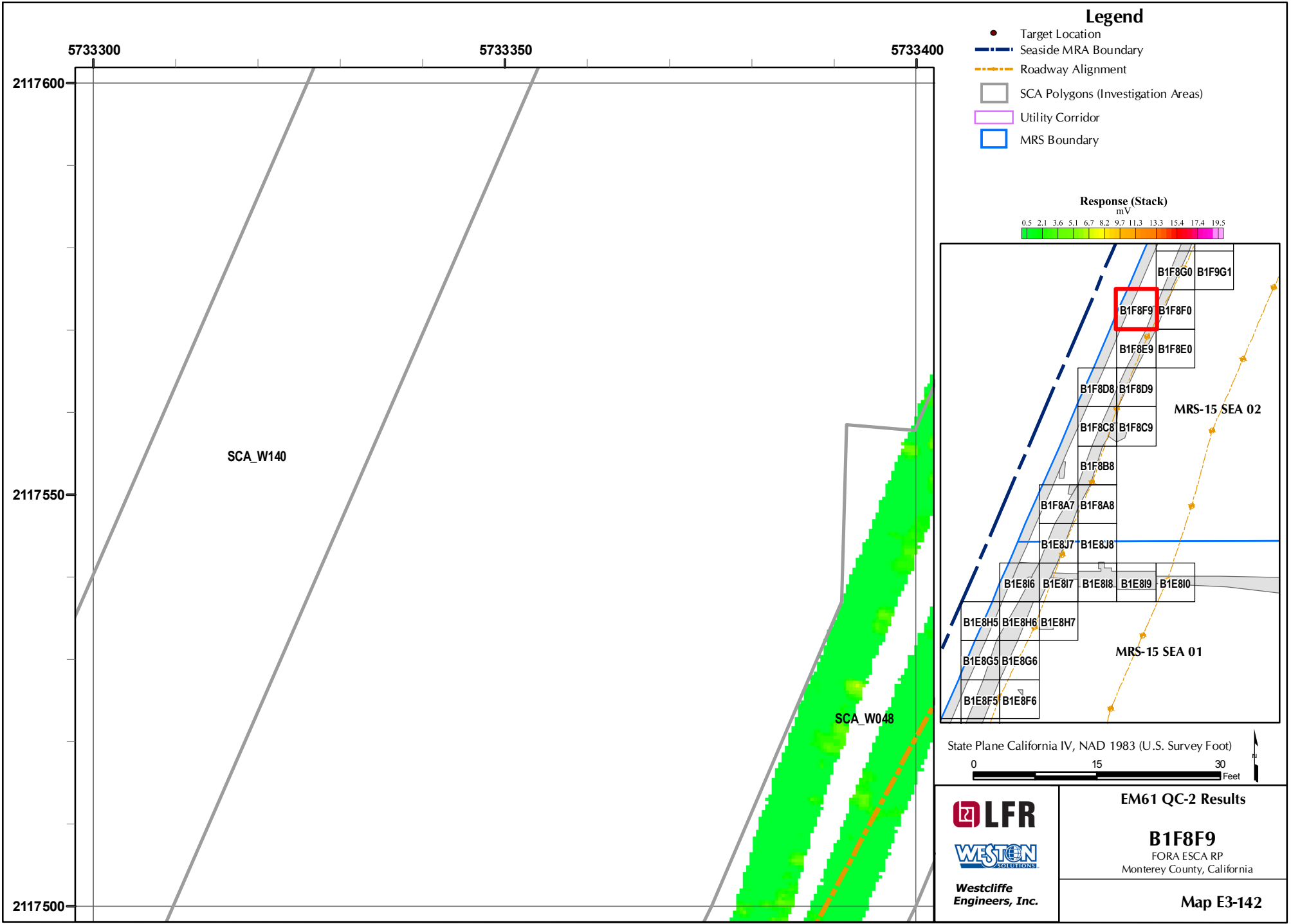
B1F8D9
FORA ESCA RP
Monterey County, California

Map E3-138





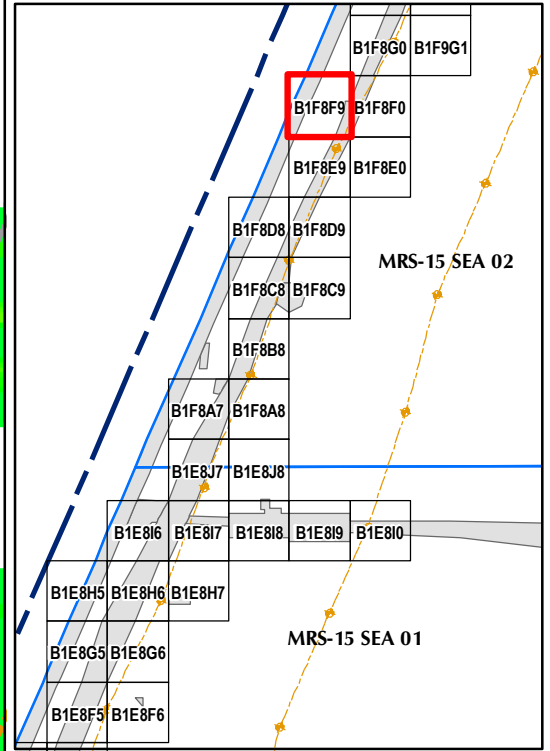
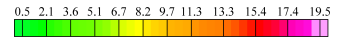





Legend

- Target Location
- Seaside MRA Boundary
- Roadway Alignment
- SCA Polygons (Investigation Areas)
- Utility Corridor
- MRS Boundary

Response (Stack)
mV



State Plane California IV, NAD 1983 (U.S. Survey Foot)



LFR
WESTON SOLUTIONS
Westcliffe Engineers, Inc.

EM61 QC-2 Results
B1F8F9
FORA ESCA RP
Monterey County, California
Map E3-142

