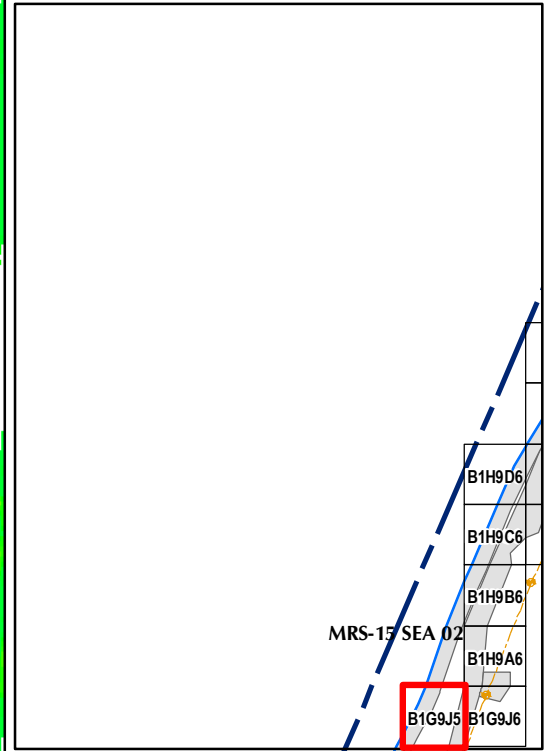
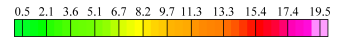



Legend

- Target Location
- Seaside MRA Boundary
- Roadway Alignment
- SCA Polygons (Investigation Areas)
- Utility Corridor
- MRS Boundary

Response (Stack)
mV

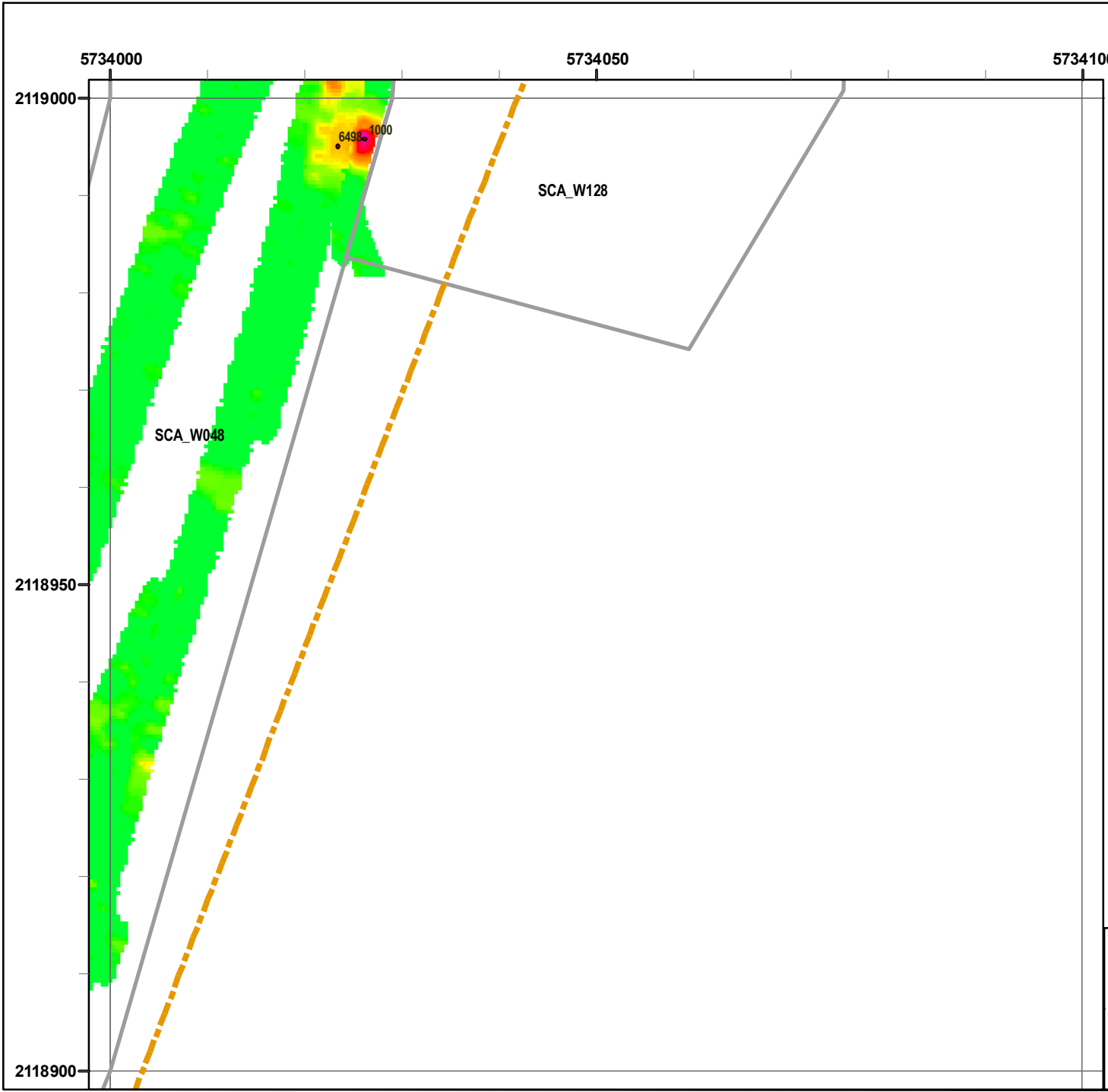


State Plane California IV, NAD 1983 (U.S. Survey Foot)


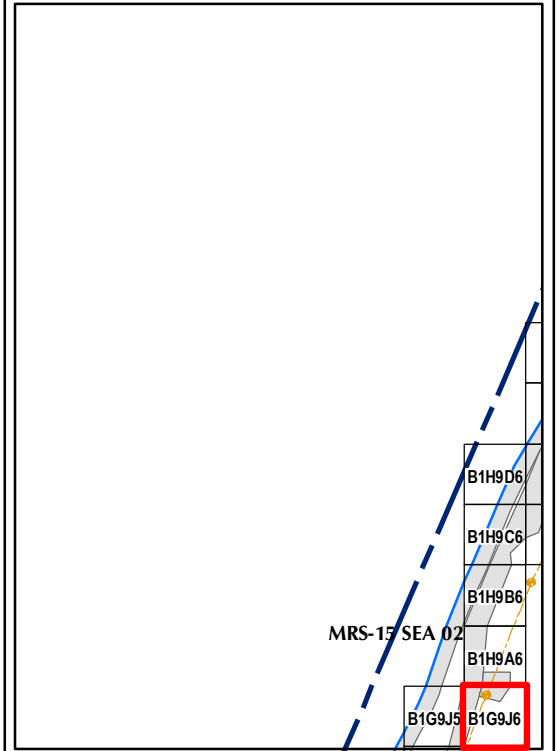
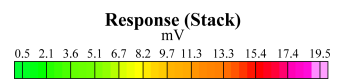


LFR
WESTON SOLUTIONS
Westcliffe
Engineers, Inc.

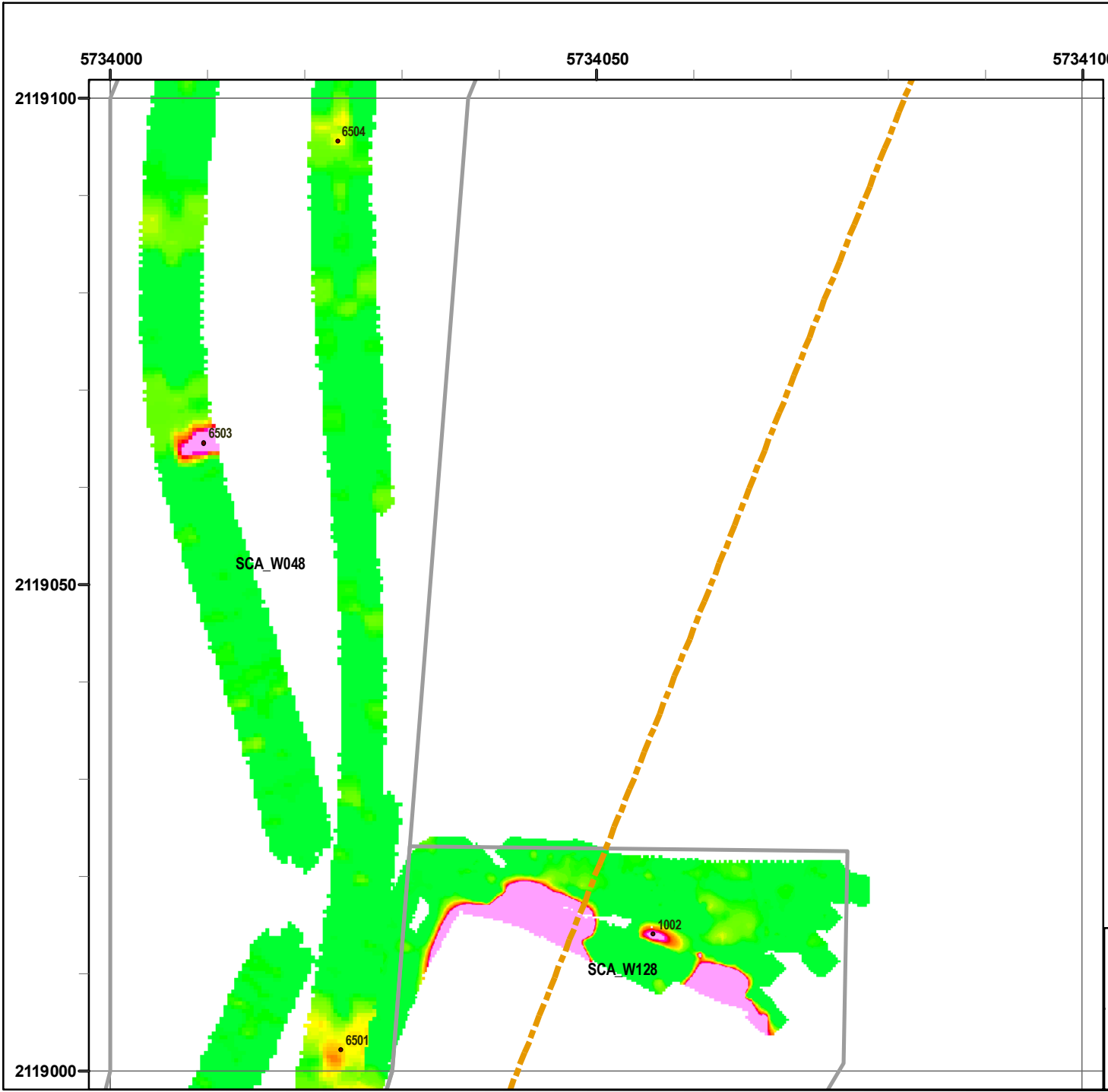
EM61 QC-2 Results
B1G9J5
FORA ESCA RP
Monterey County, California
Map E3-166



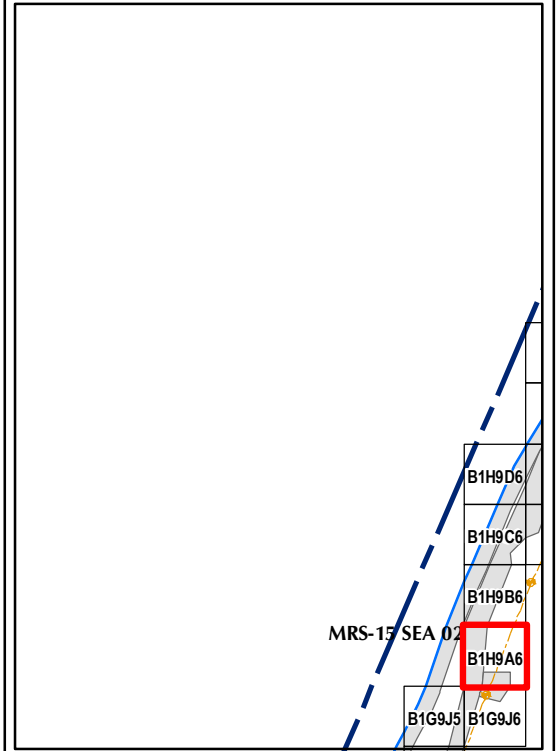
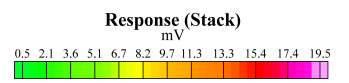
- ### Legend
- Target Location
 - Seaside MRA Boundary
 - - - Roadway Alignment
 - SCA Polygons (Investigation Areas)
 - Utility Corridor
 - MRS Boundary



 Westcliffe Engineers, Inc.	EM61 QC-2 Results
	B1G9J6 FORA ESCA RP Monterey County, California
Map E3-167	

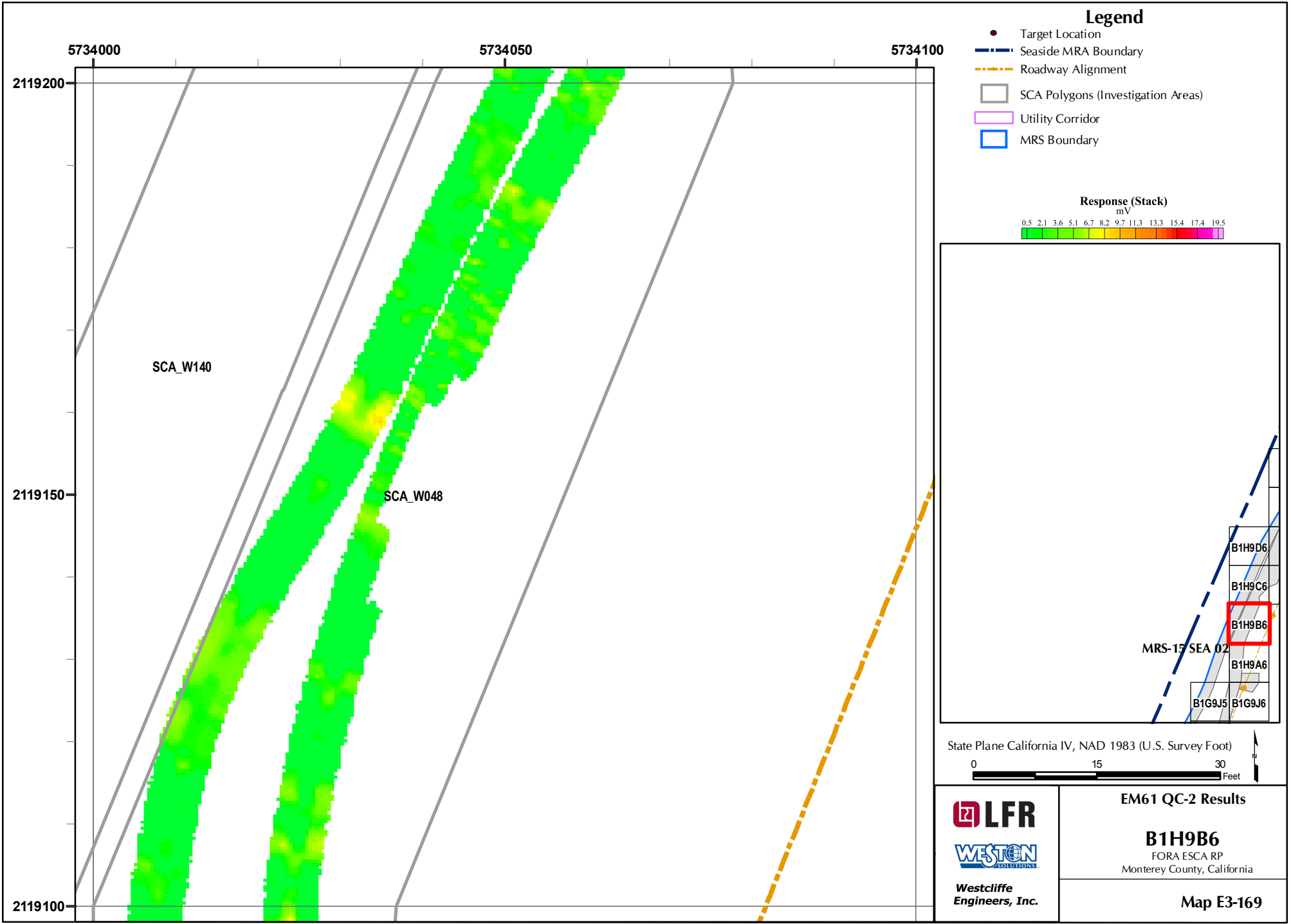


- ### Legend
- Target Location
 - Seaside MRA Boundary
 - - - Roadway Alignment
 - SCA Polygons (Investigation Areas)
 - Utility Corridor
 - MRS Boundary



State Plane California IV, NAD 1983 (U.S. Survey Foot)

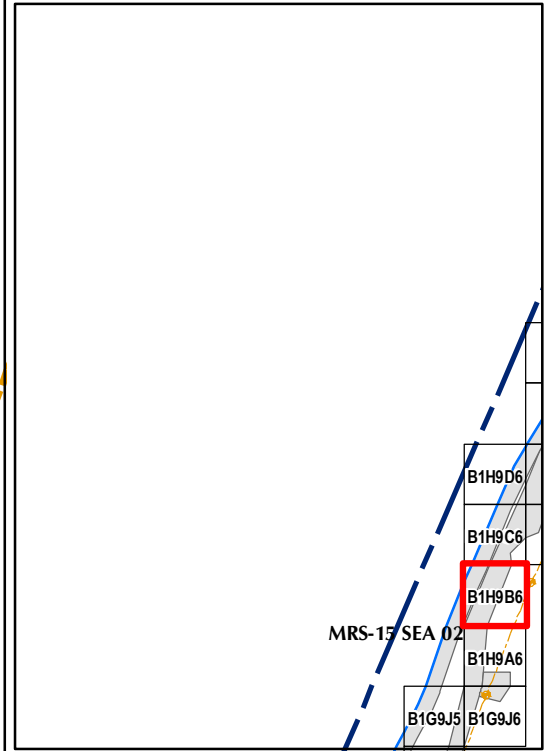
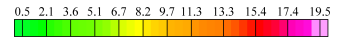
 Westcliffe Engineers, Inc.	EM61 QC-2 Results
	B1H9A6 FORA ESCA RP Monterey County, California
Map E3-168	




Legend

- Target Location
- Seaside MRA Boundary
- - - Roadway Alignment
- SCA Polygons (Investigation Areas)
- Utility Corridor
- MRS Boundary

Response (Stack)
mV



State Plane California IV, NAD 1983 (U.S. Survey Foot)



LFR
WESTON SOLUTIONS
Westcliffe Engineers, Inc.

EM61 QC-2 Results
B1H9B6
FORA ESCA RP
Monterey County, California
Map E3-169

