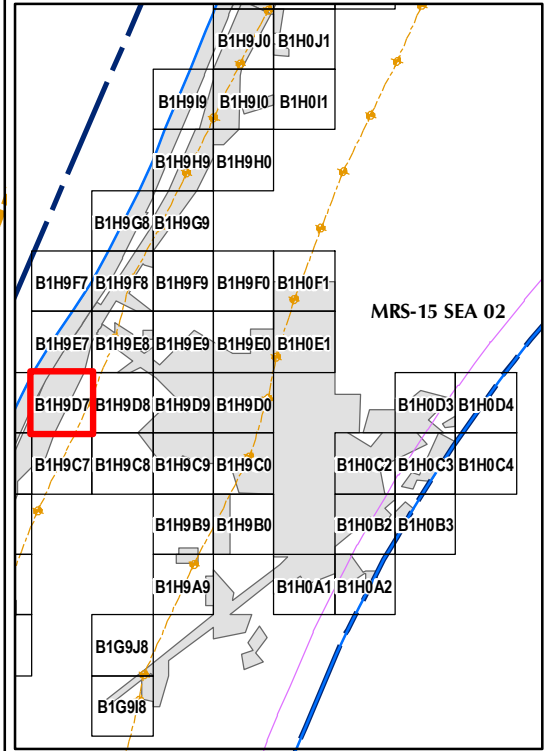
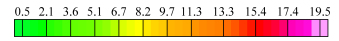



**Legend**

- Target Location
- Seaside MRA Boundary
- - - Roadway Alignment
- SCA Polygons (Investigation Areas)
- Utility Corridor
- MRS Boundary

**Response (Stack)**  
mV

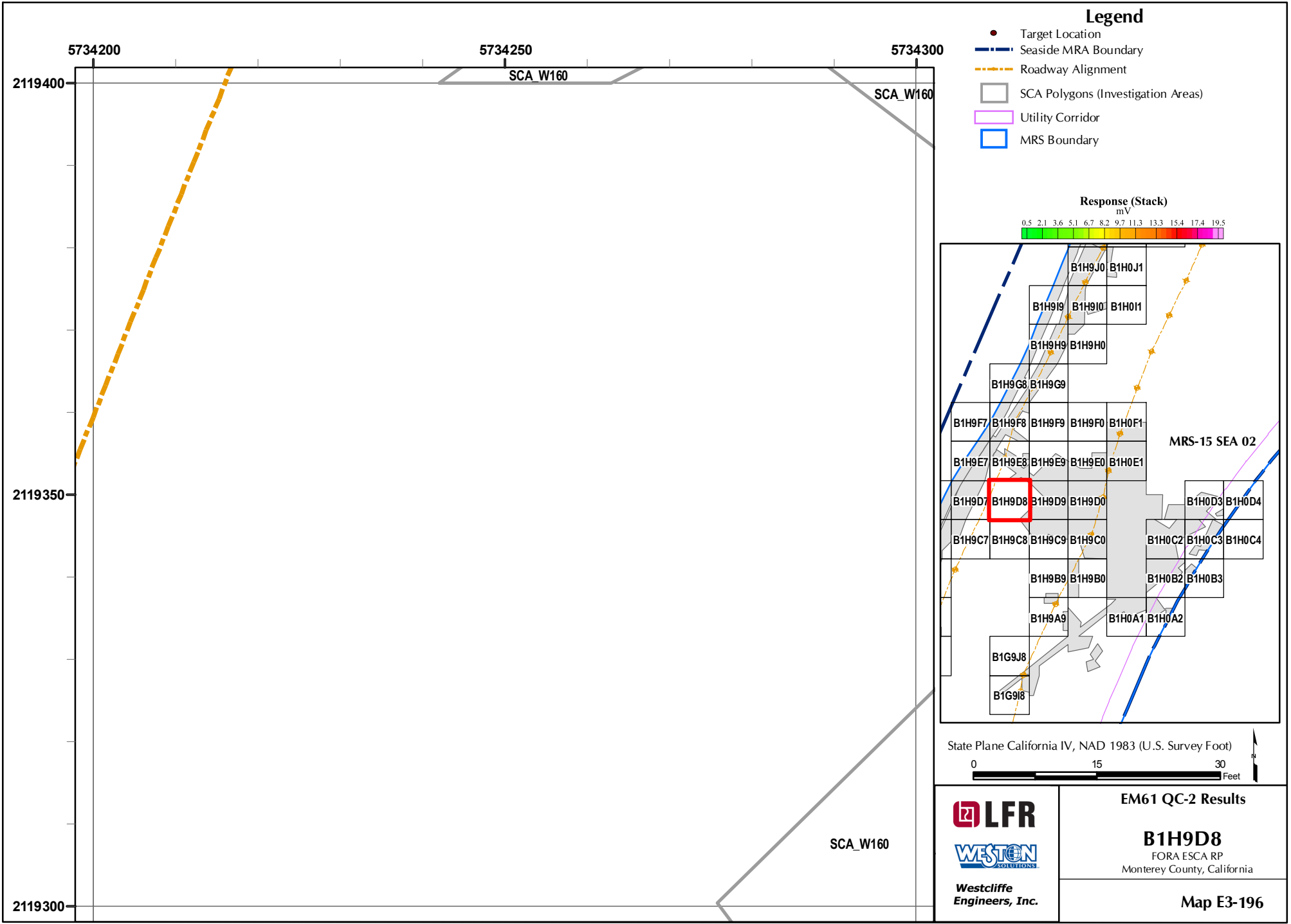


State Plane California IV, NAD 1983 (U.S. Survey Foot)



**LFR**  
**WESTON**  
SOLUTIONS  
**Westcliffe**  
Engineers, Inc.

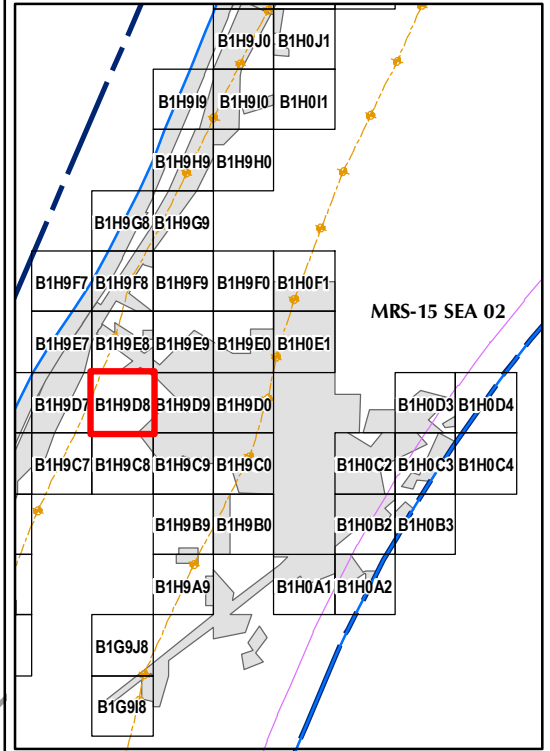
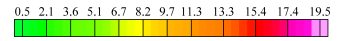
**EM61 QC-2 Results**  
**B1H9D7**  
FORA ESCA RP  
Monterey County, California  
**Map E3-195**




**Legend**

- Target Location
- Seaside MRA Boundary
- - - Roadway Alignment
- SCA Polygons (Investigation Areas)
- Utility Corridor
- MRS Boundary

**Response (Stack)**  
mV

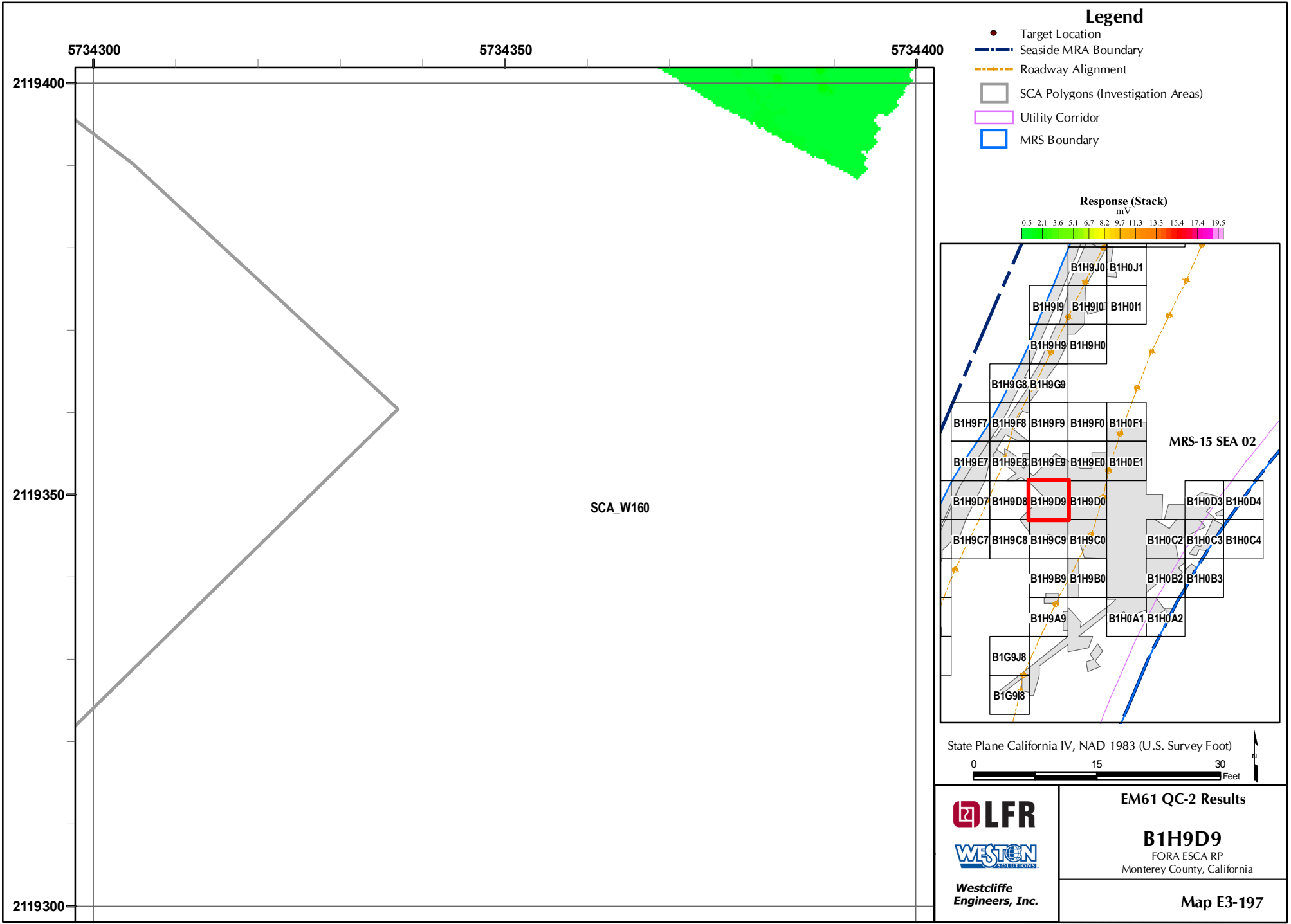


State Plane California IV, NAD 1983 (U.S. Survey Foot)



**LFR**  
**WESTON**  
*Westcliffe Engineers, Inc.*

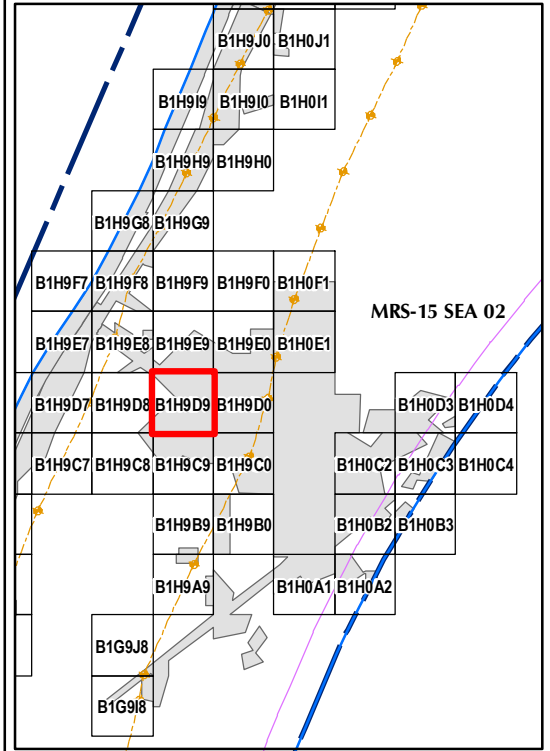
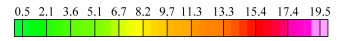
**EM61 QC-2 Results**  
**B1H9D8**  
FORA ESCA RP  
Monterey County, California  
**Map E3-196**




**Legend**

- Target Location
- Seaside MRA Boundary
- Roadway Alignment
- SCA Polygons (Investigation Areas)
- Utility Corridor
- MRS Boundary

**Response (Stack)**  
mV



State Plane California IV, NAD 1983 (U.S. Survey Foot)

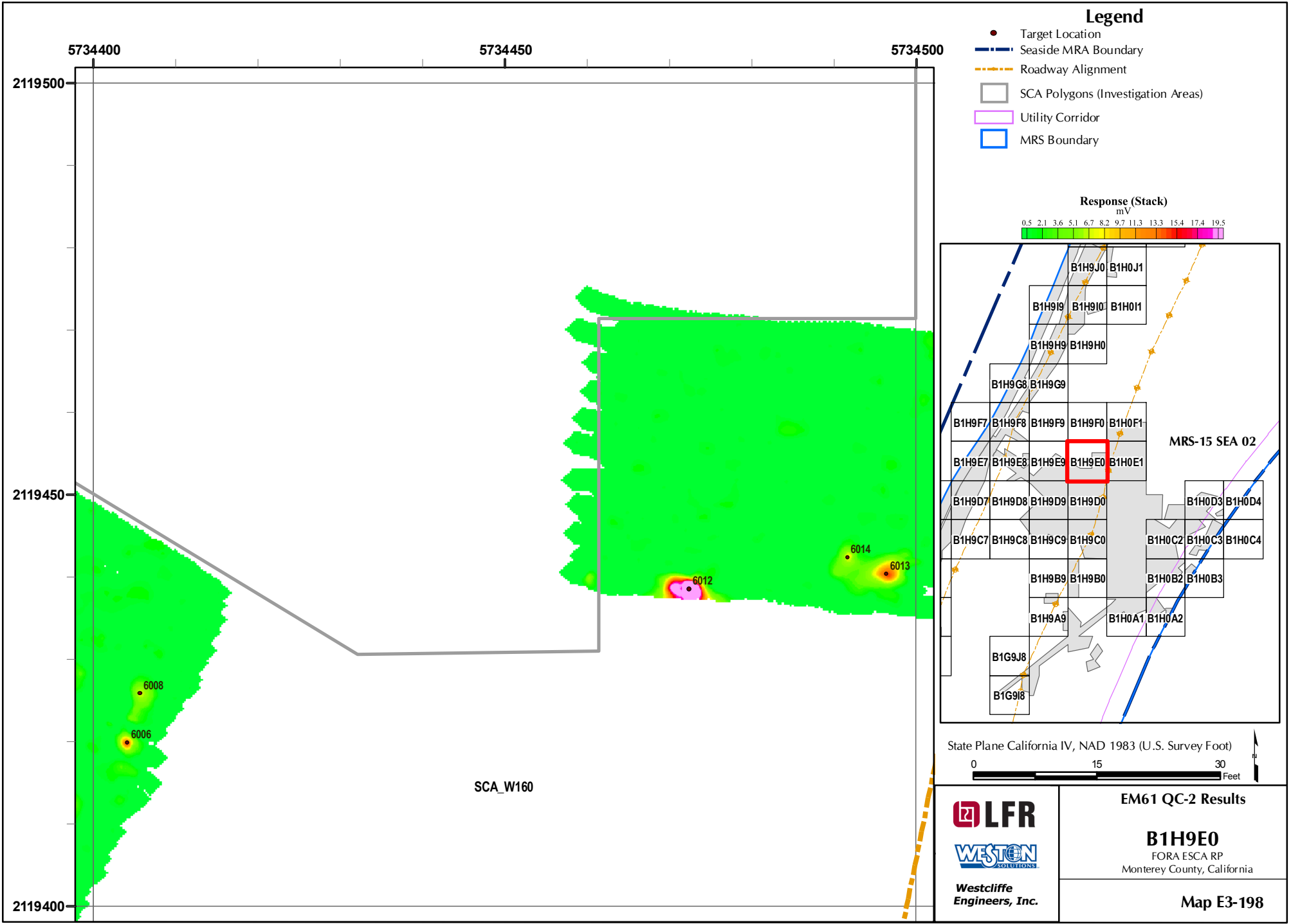


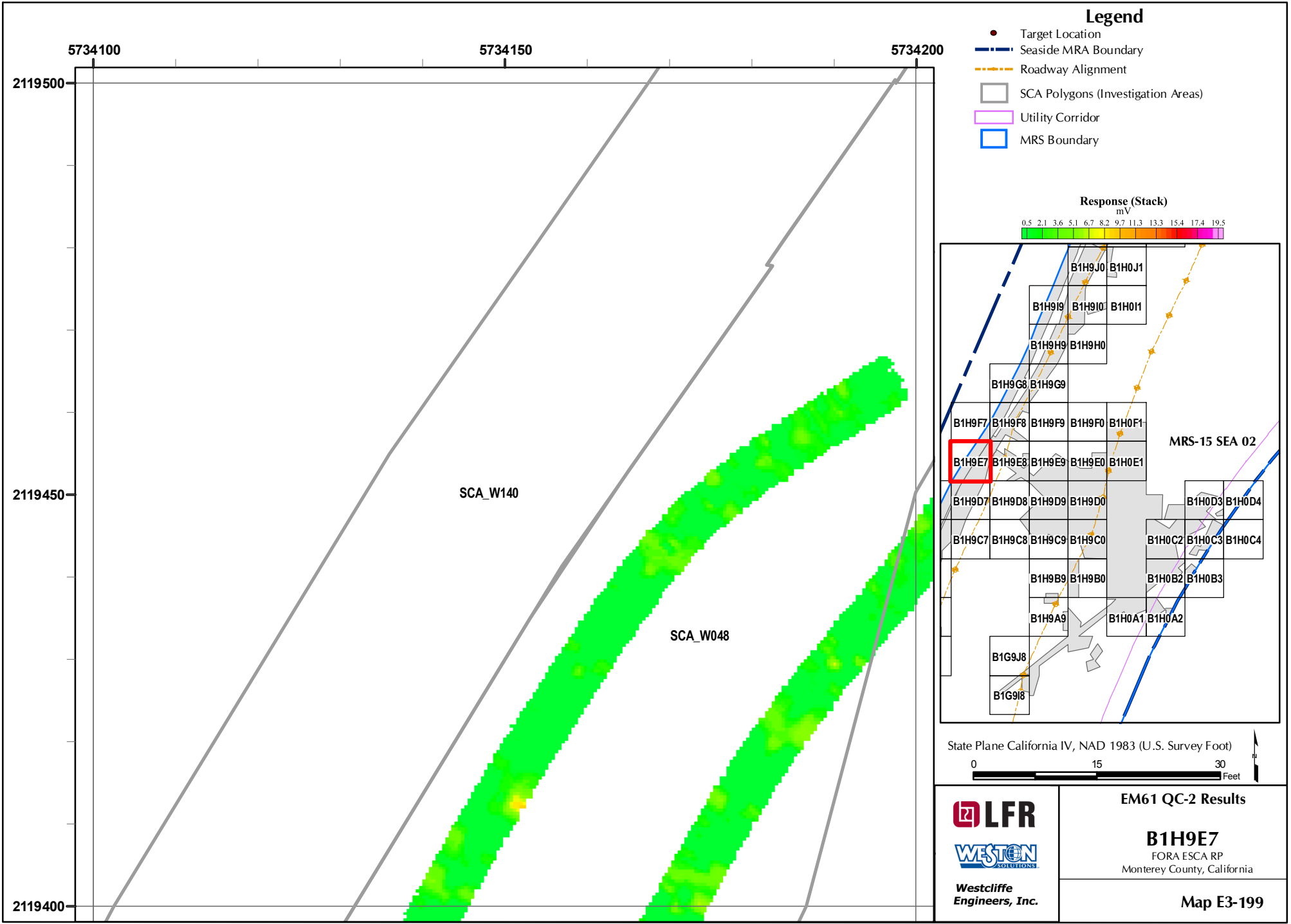
**LFR**  
**WESTON**  
SOLUTIONS  
**Westcliffe**  
Engineers, Inc.

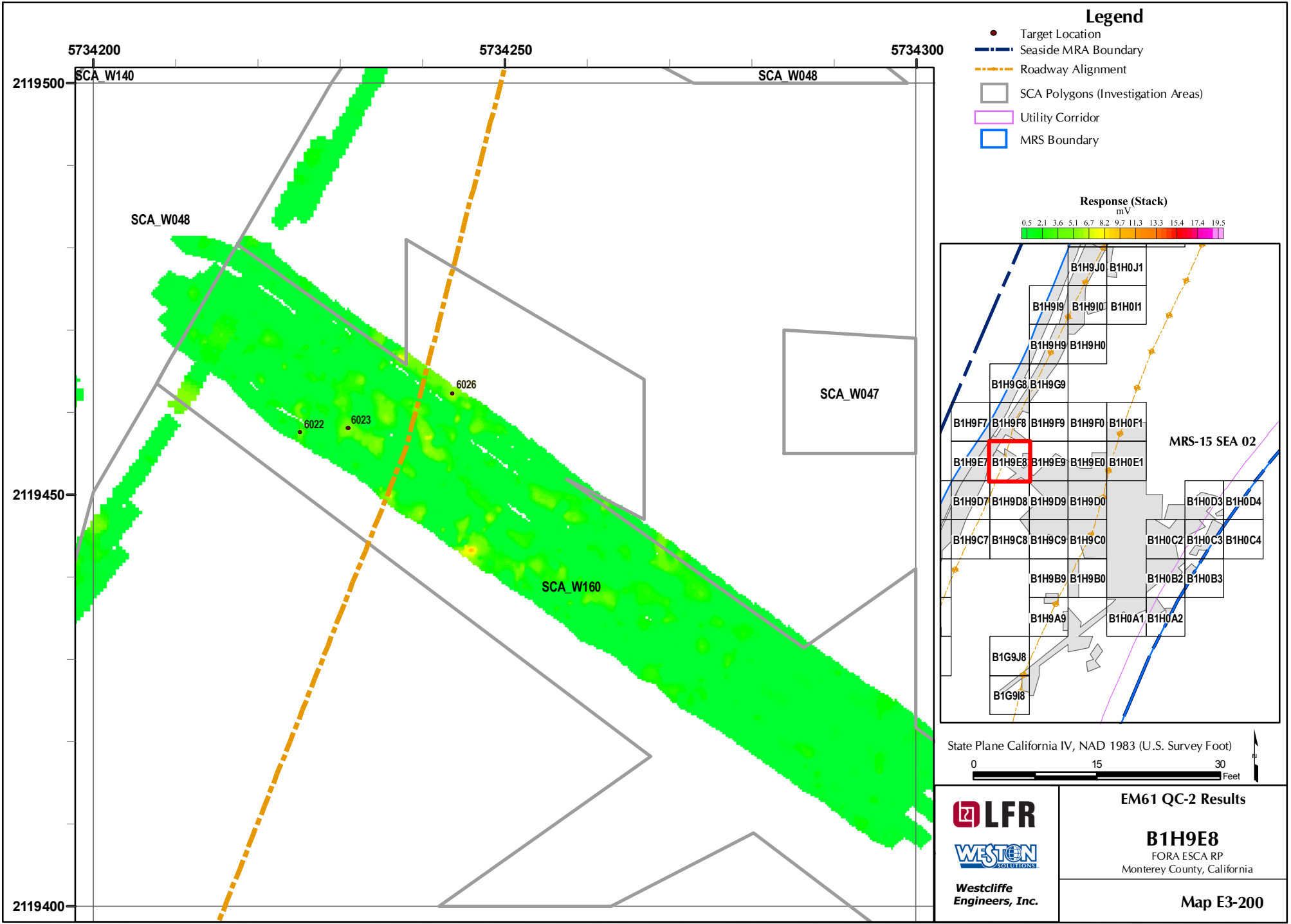
**EM61 QC-2 Results**

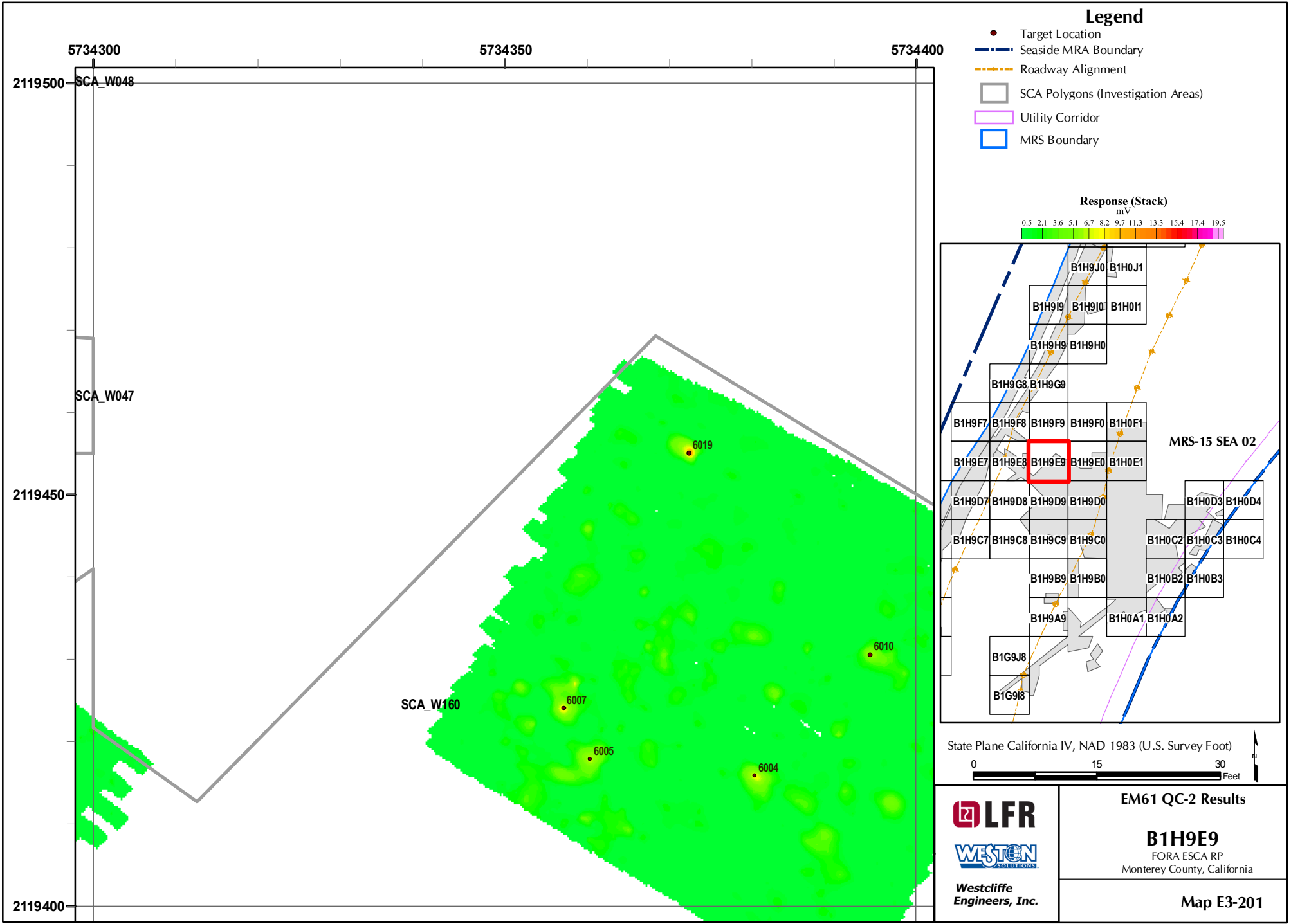
**B1H9D9**  
FORA ESCA RP  
Monterey County, California

**Map E3-197**





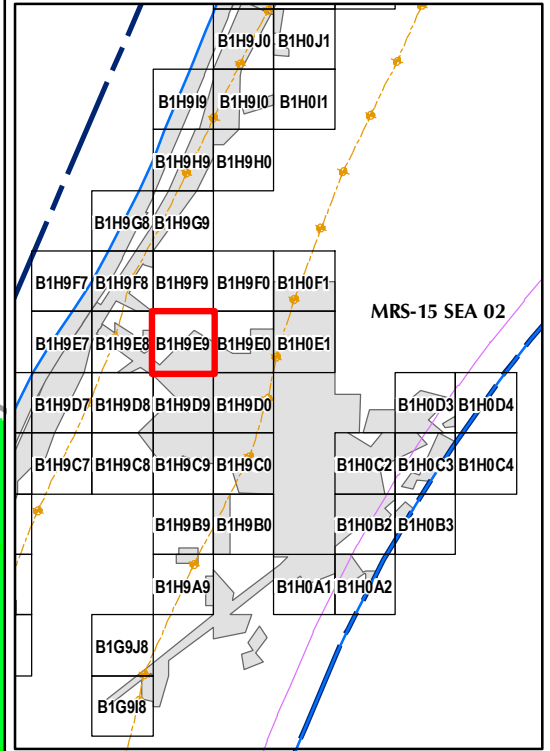
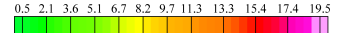





**Legend**

- Target Location
- Seaside MRA Boundary
- Roadway Alignment
- SCA Polygons (Investigation Areas)
- Utility Corridor
- MRS Boundary

**Response (Stack)**  
mV

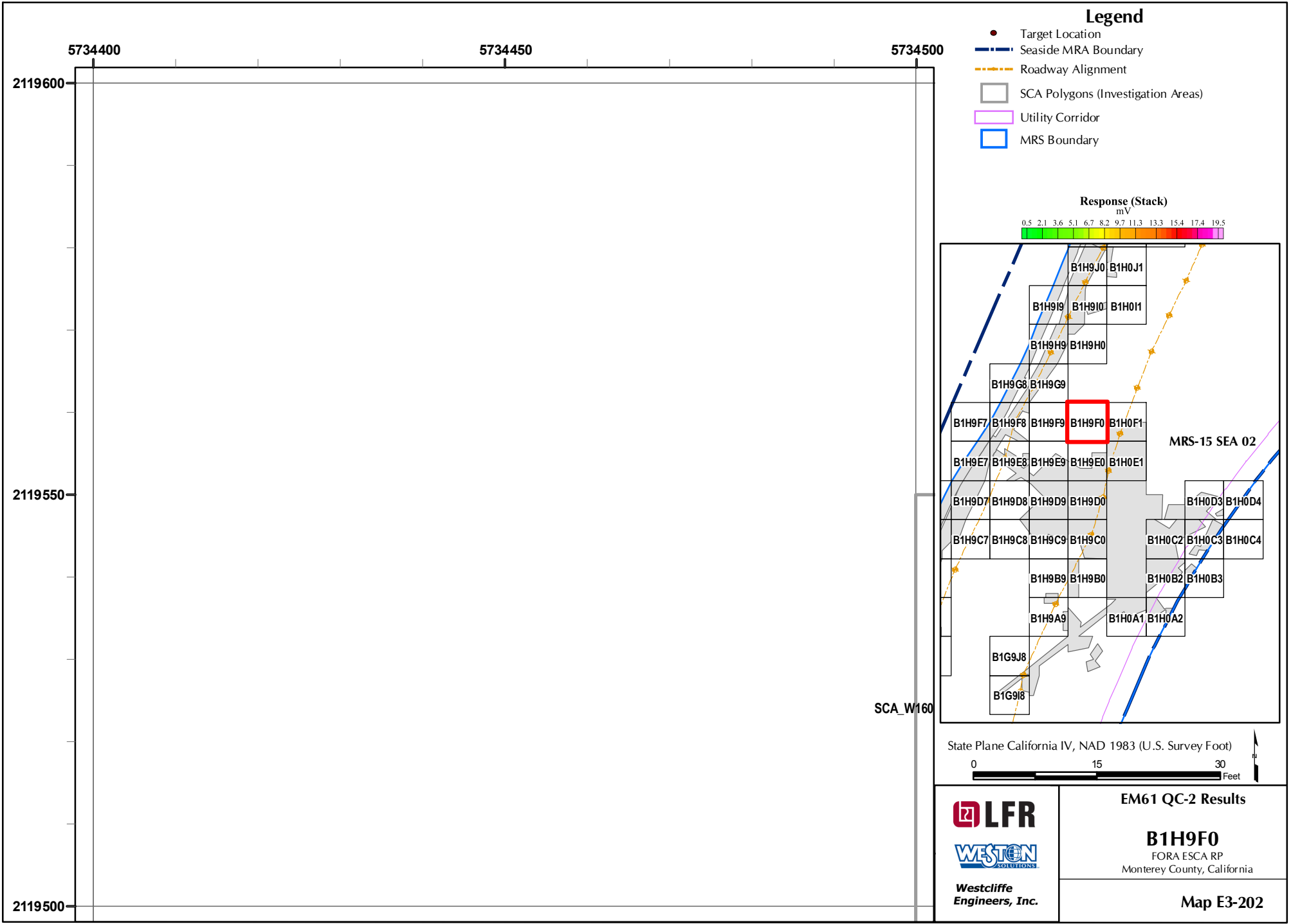


State Plane California IV, NAD 1983 (U.S. Survey Foot)



**LFR**  
**WESTON**  
SOLUTIONS  
*Westcliffe*  
**Engineers, Inc.**

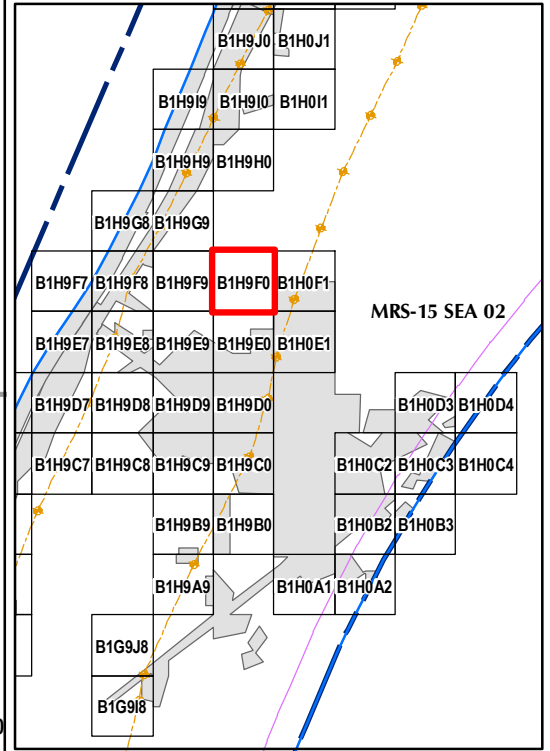
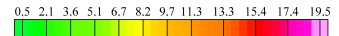
**EM61 QC-2 Results**  
  
**B1H9E9**  
FORA ESCA RP  
Monterey County, California  
  
**Map E3-201**




**Legend**

- Target Location
- Seaside MRA Boundary
- Roadway Alignment
- SCA Polygons (Investigation Areas)
- Utility Corridor
- MRS Boundary

**Response (Stack)**  
mV



State Plane California IV, NAD 1983 (U.S. Survey Foot)



**LFR**  
**WESTON SOLUTIONS**  
Westcliffe  
Engineers, Inc.

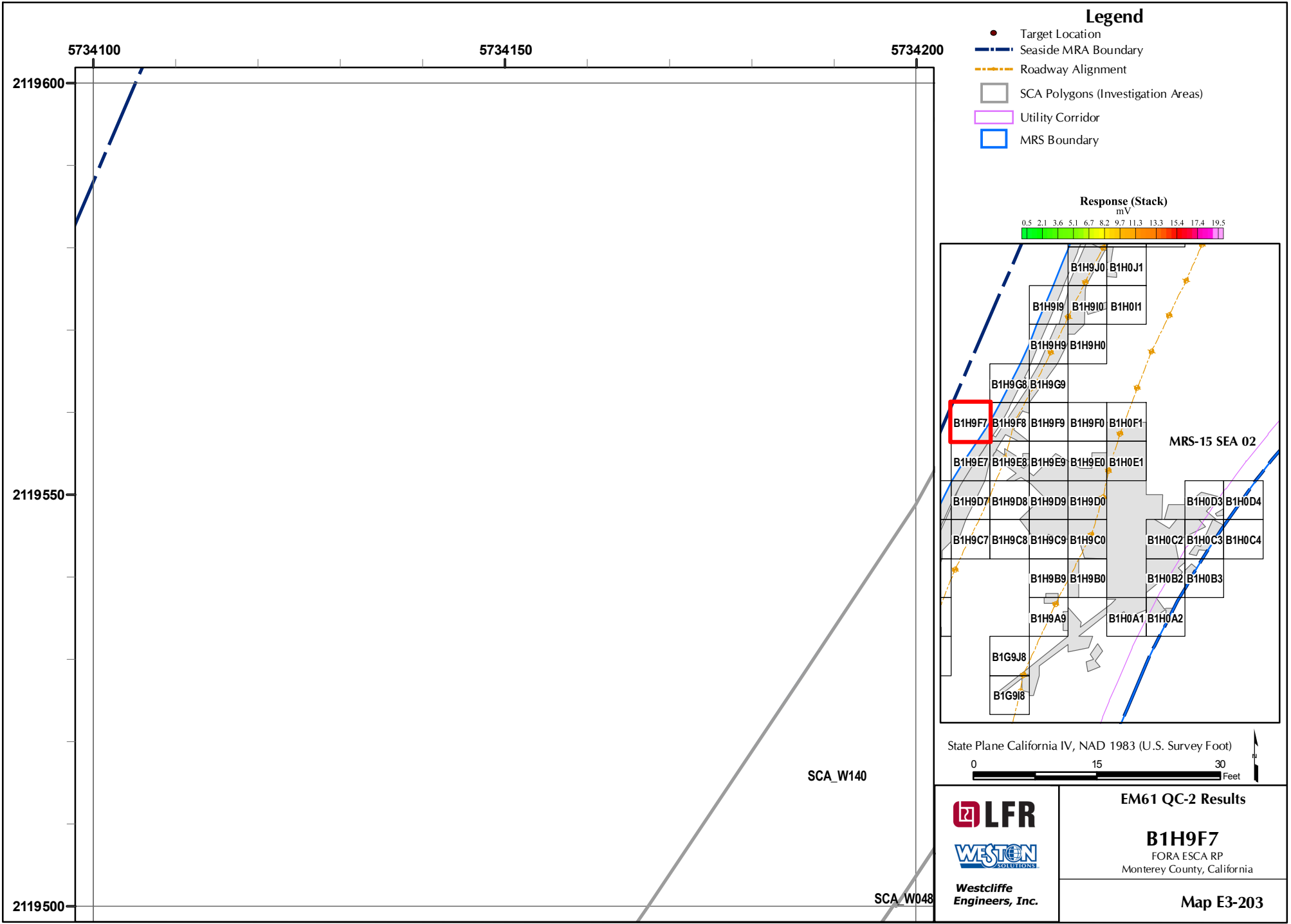
**EM61 QC-2 Results**

**B1H9F0**

FORA ESCA RP  
Monterey County, California

**Map E3-202**

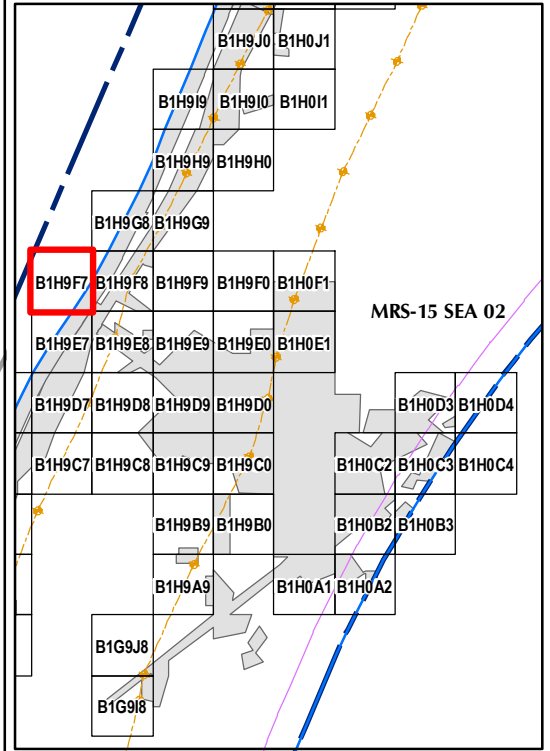
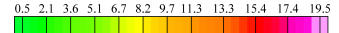





**Legend**

- Target Location
- Seaside MRA Boundary
- Roadway Alignment
- SCA Polygons (Investigation Areas)
- Utility Corridor
- MRS Boundary

**Response (Stack)**  
mV

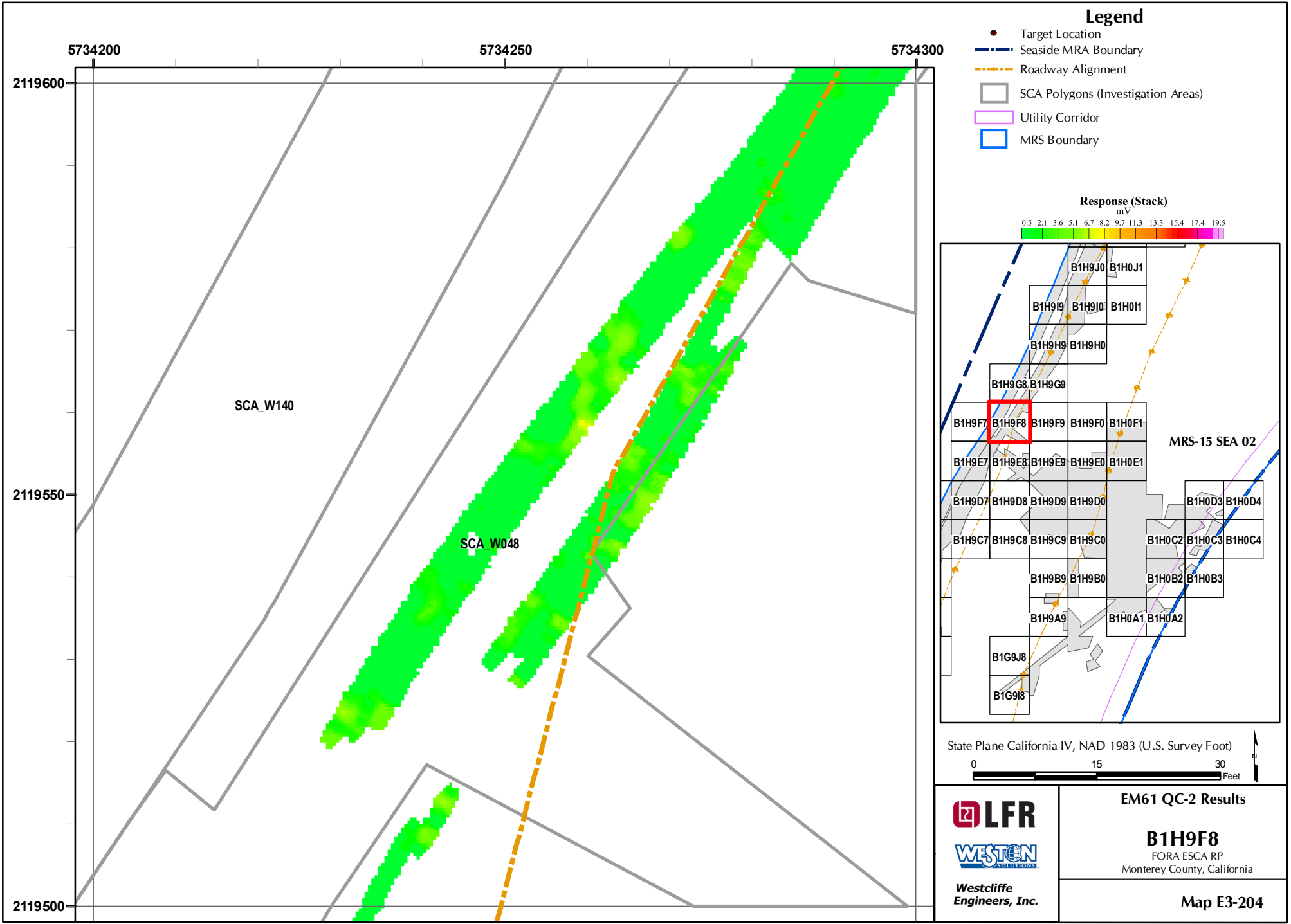


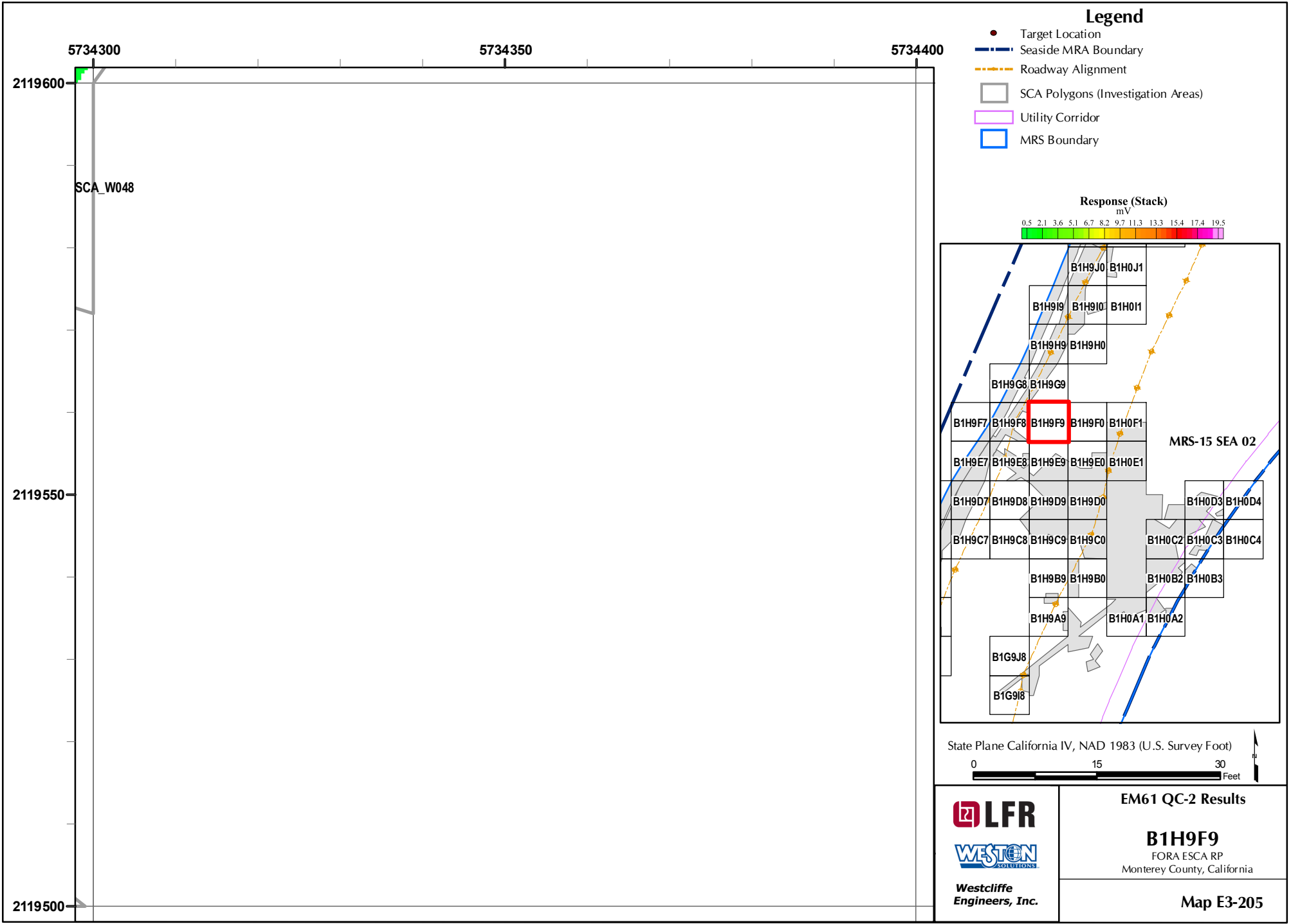
State Plane California IV, NAD 1983 (U.S. Survey Foot)



**LFR**  
**WESTON**  
SOLUTIONS  
*Westcliffe Engineers, Inc.*

**EM61 QC-2 Results**  
**B1H9F7**  
FORA ESCA RP  
Monterey County, California  
**Map E3-203**

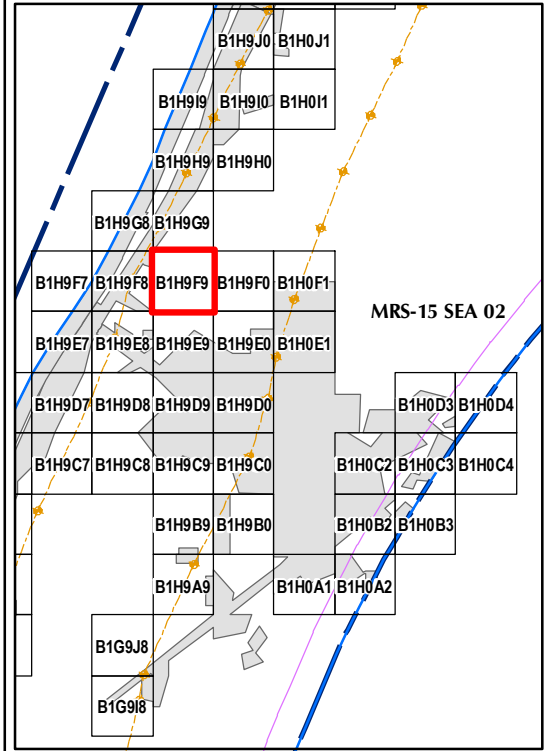
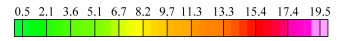





**Legend**

- Target Location
- Seaside MRA Boundary
- Roadway Alignment
- SCA Polygons (Investigation Areas)
- Utility Corridor
- MRS Boundary

**Response (Stack)**  
mV

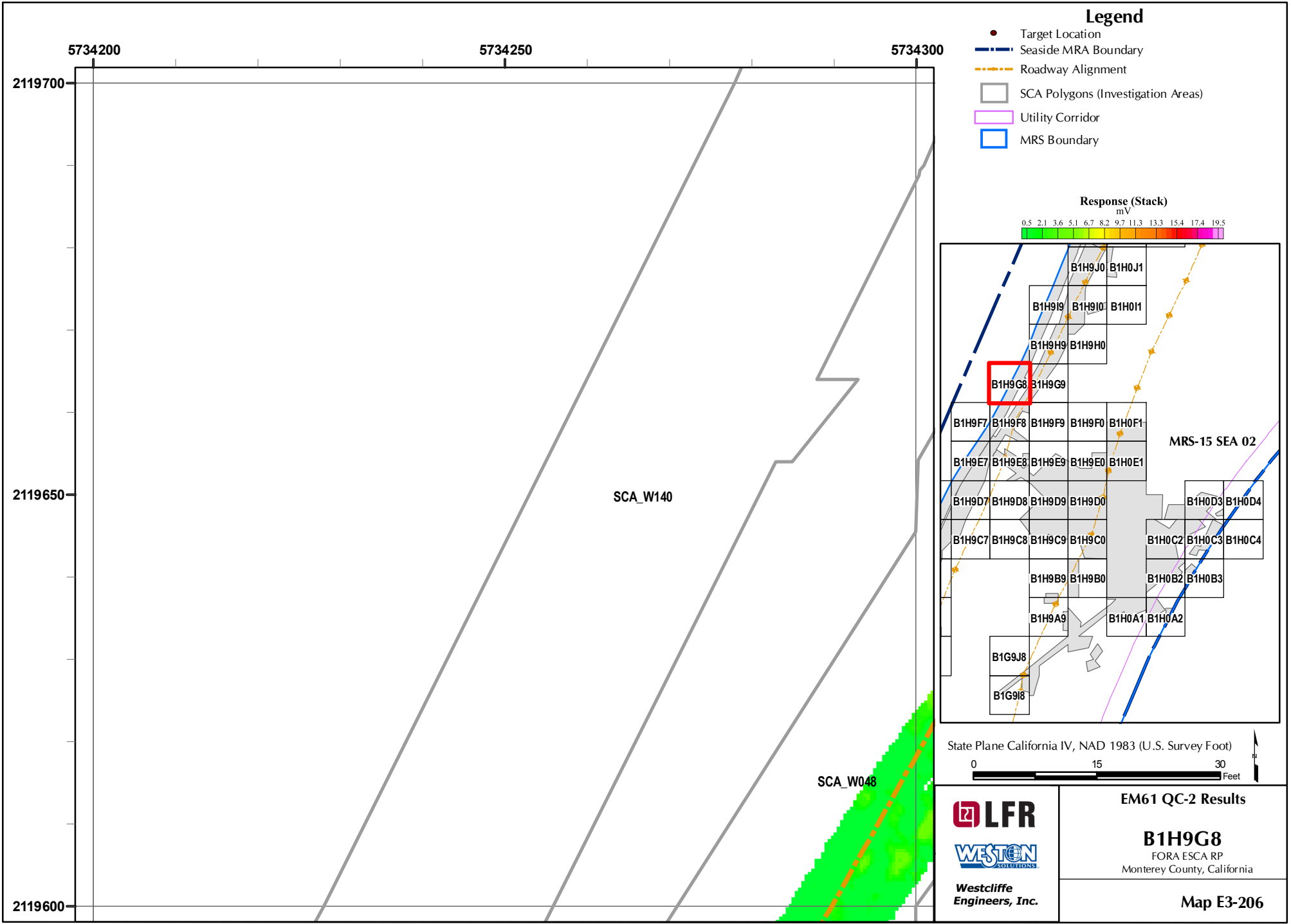


State Plane California IV, NAD 1983 (U.S. Survey Foot)



**LFR**  
**WESTON SOLUTIONS**  
*Westcliffe Engineers, Inc.*

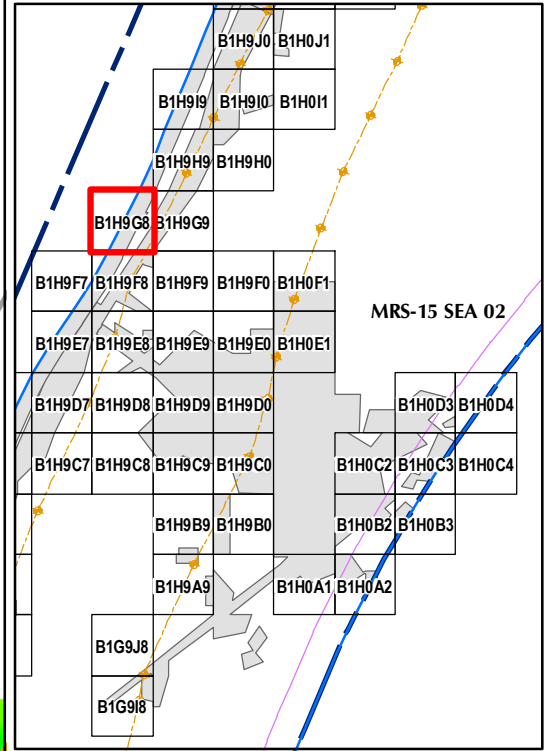
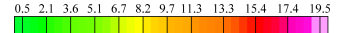
**EM61 QC-2 Results**  
**B1H9F9**  
FORA ESCA RP  
Monterey County, California  
**Map E3-205**



**Legend**


- Target Location
- Seaside MRA Boundary
- - - Roadway Alignment
- SCA Polygons (Investigation Areas)
- Utility Corridor
- MRS Boundary

**Response (Stack)**  
mV



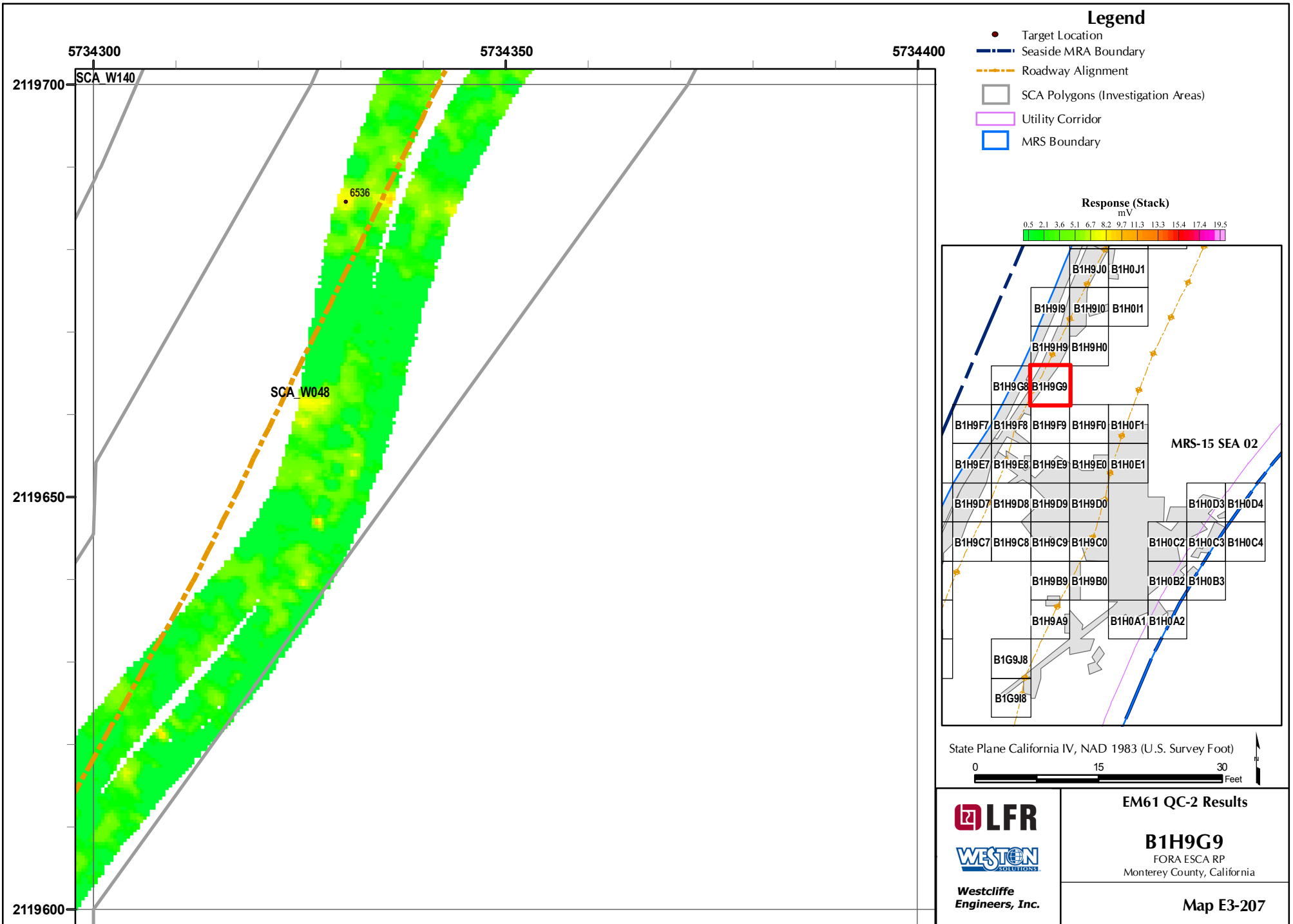
MRS-15 SEA 02

State Plane California IV, NAD 1983 (U.S. Survey Foot)



**LFR**  
**WESTON SOLUTIONS**  
Westcliffe Engineers, Inc.

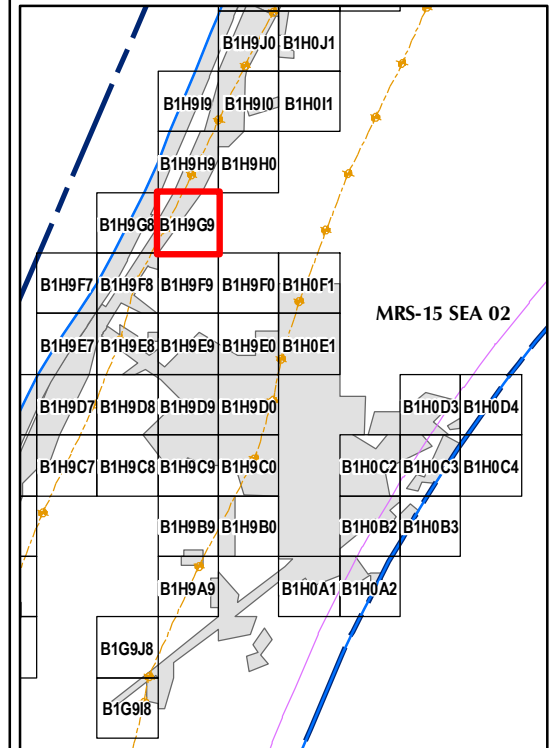
**EM61 QC-2 Results**  
**B1H9G8**  
FORA ESCA RP  
Monterey County, California  
**Map E3-206**




**Legend**

- Target Location
- Seaside MRA Boundary
- Roadway Alignment
- SCA Polygons (Investigation Areas)
- Utility Corridor
- MRS Boundary

**Response (Stack)**  
mV



State Plane California IV, NAD 1983 (U.S. Survey Foot)



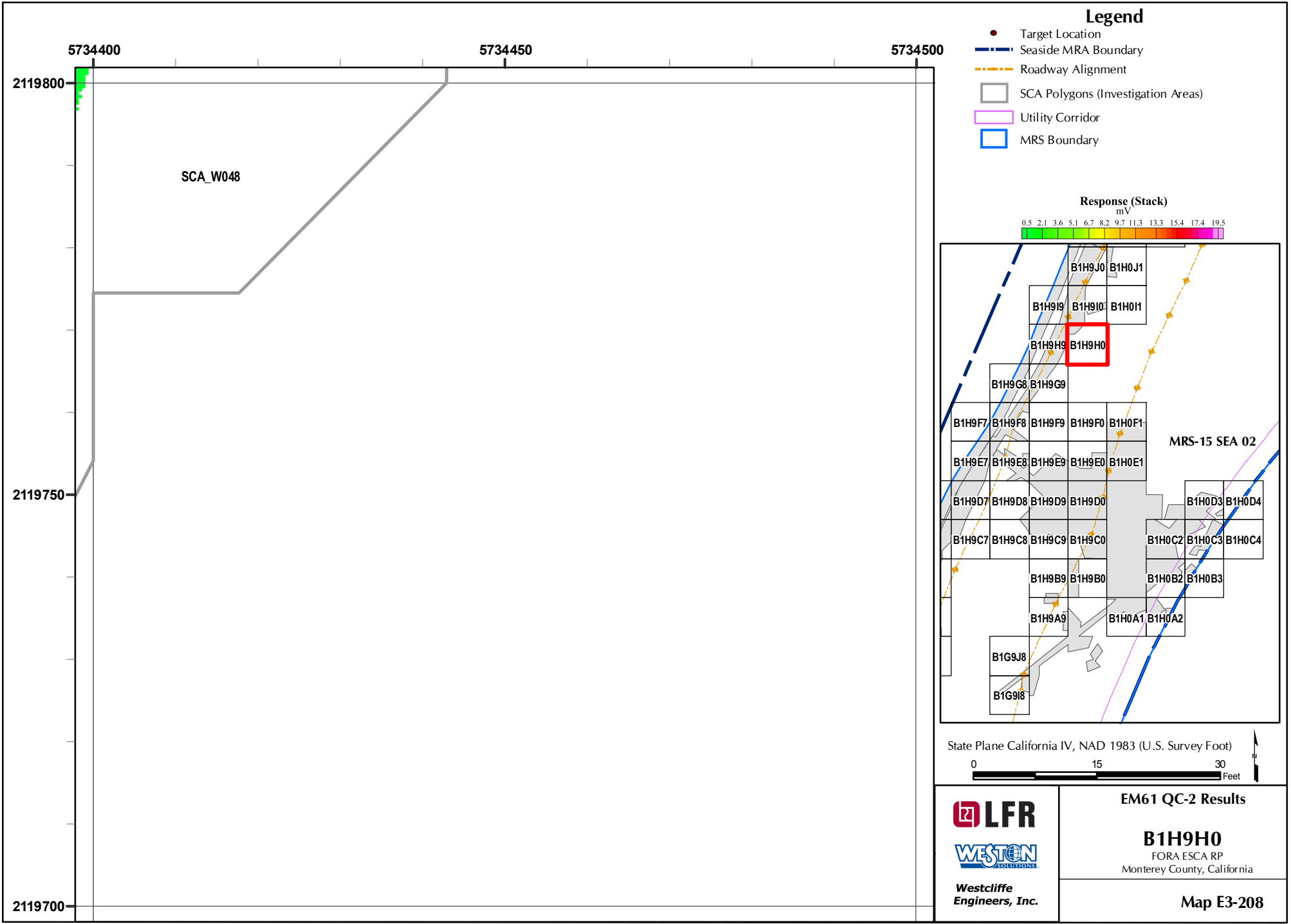
Westcliffe  
Engineers, Inc.

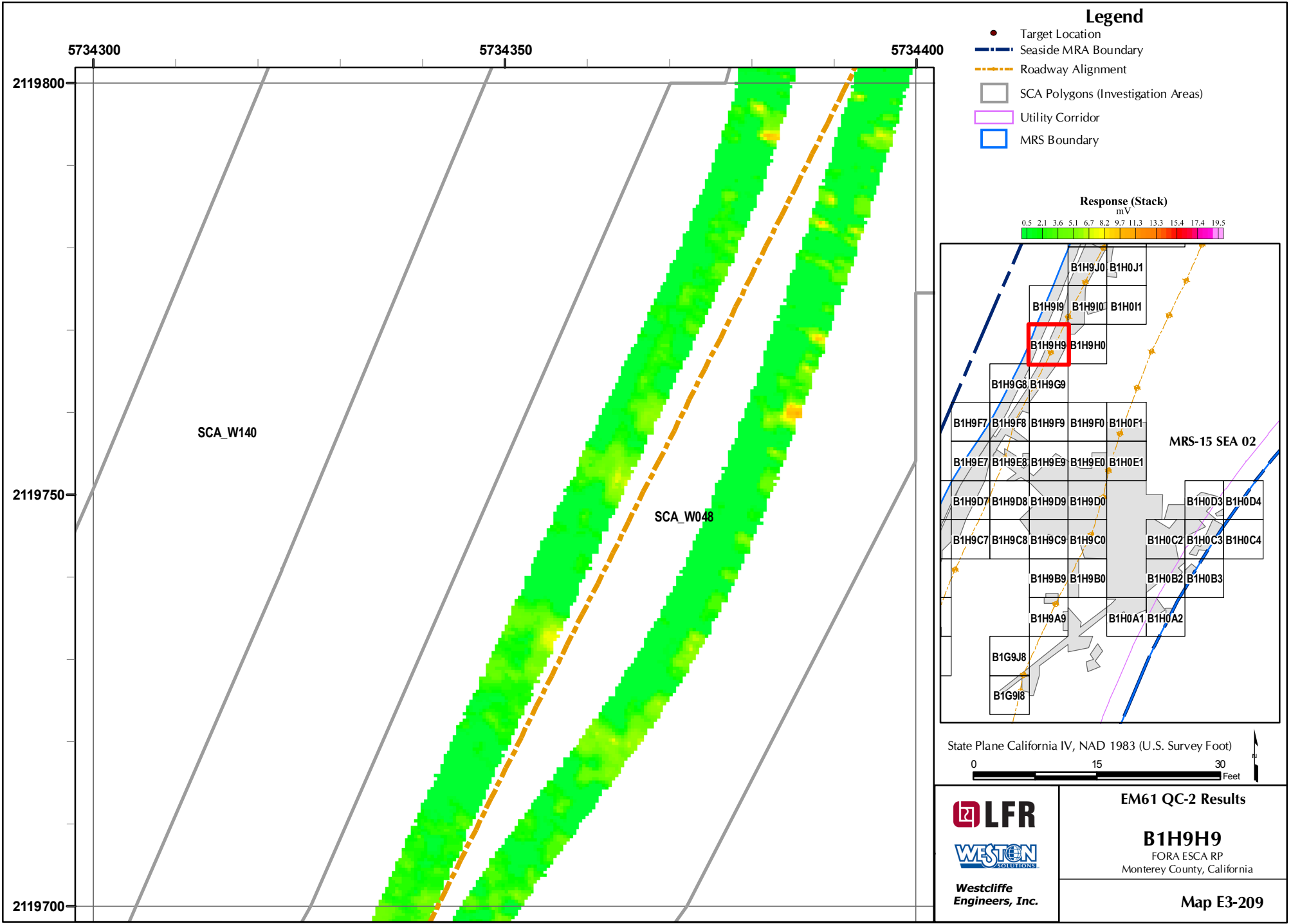
**EM61 QC-2 Results**

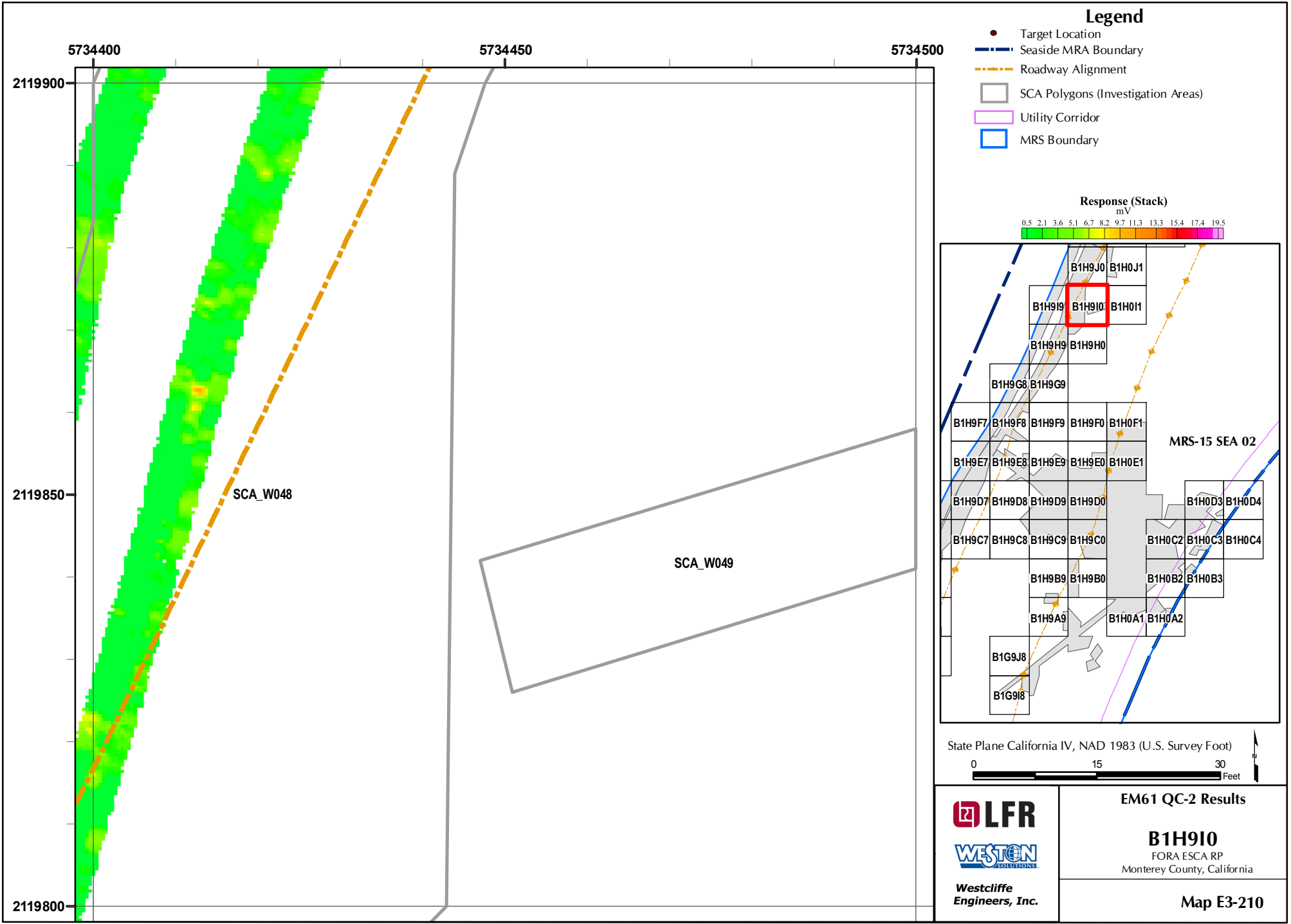
**B1H9G9**

FORA ESCA RP  
Monterey County, California

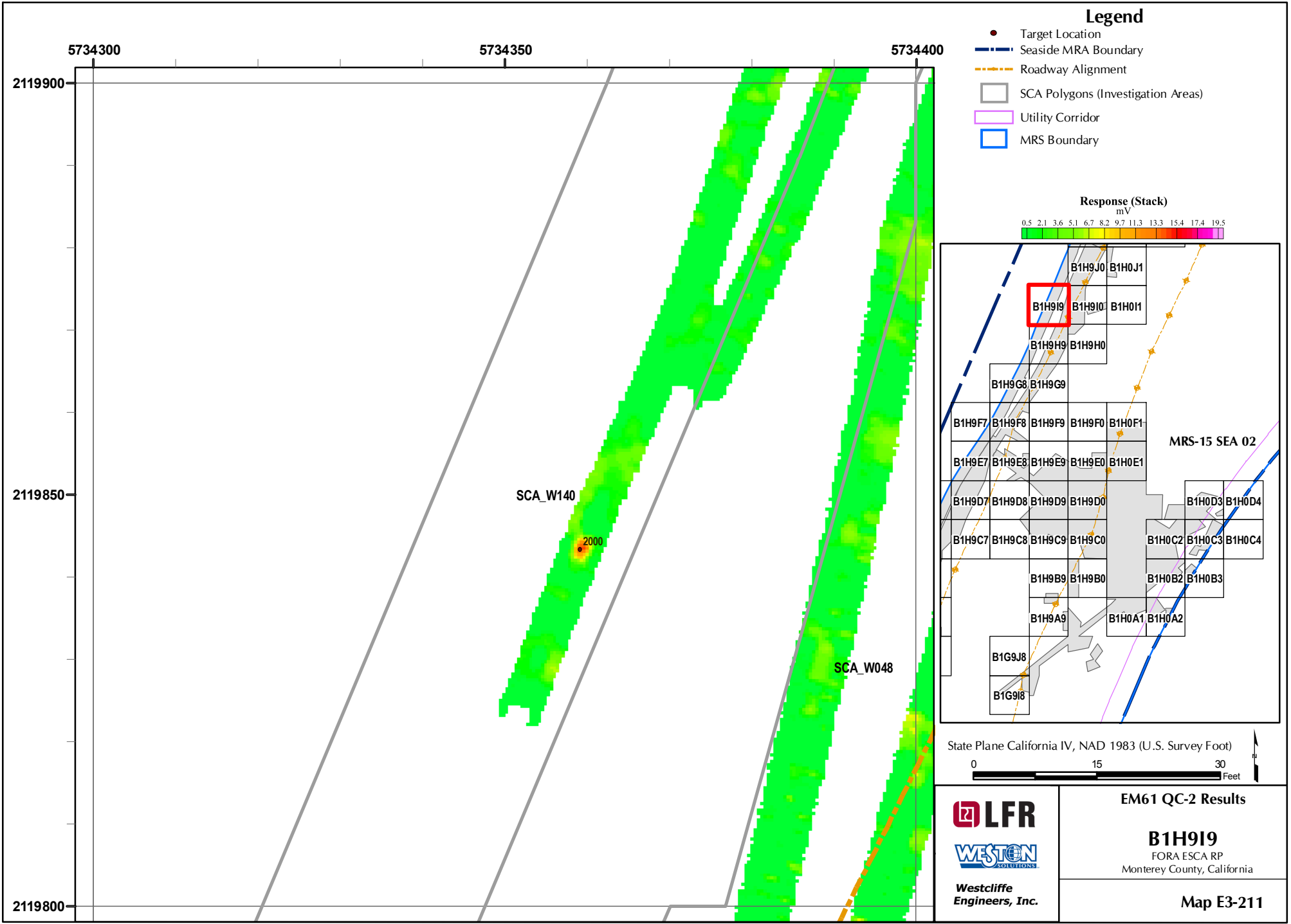
**Map E3-207**

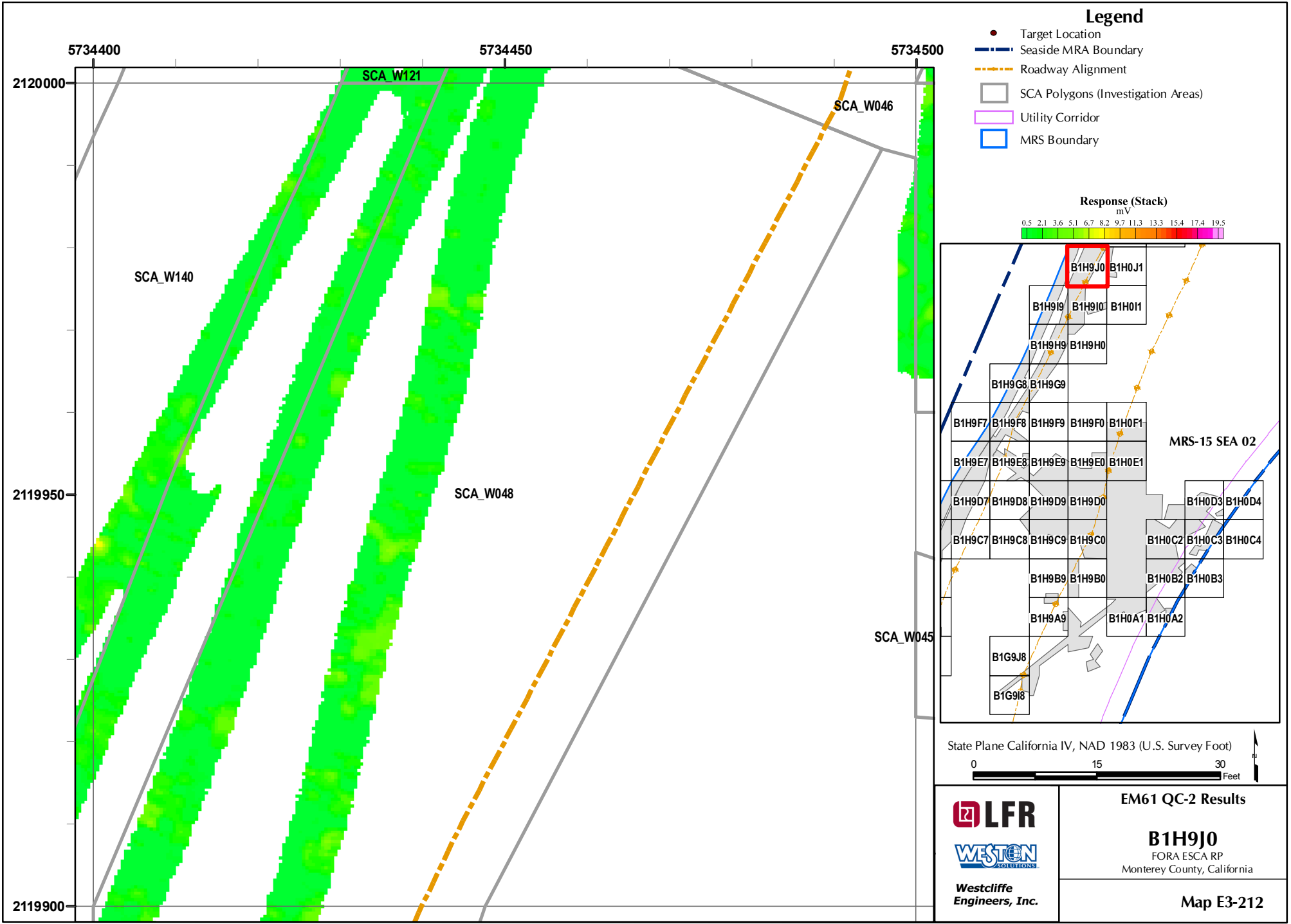


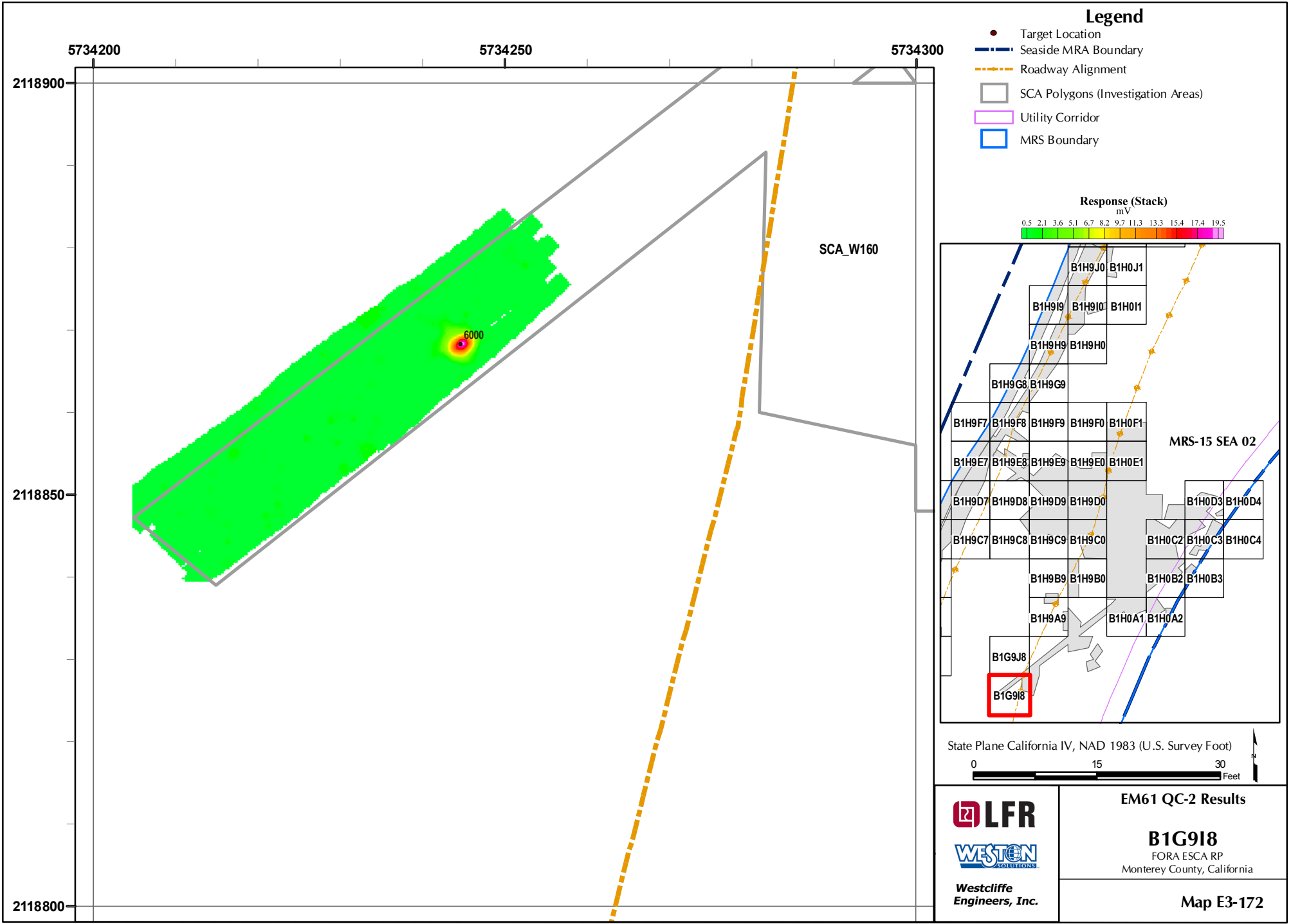


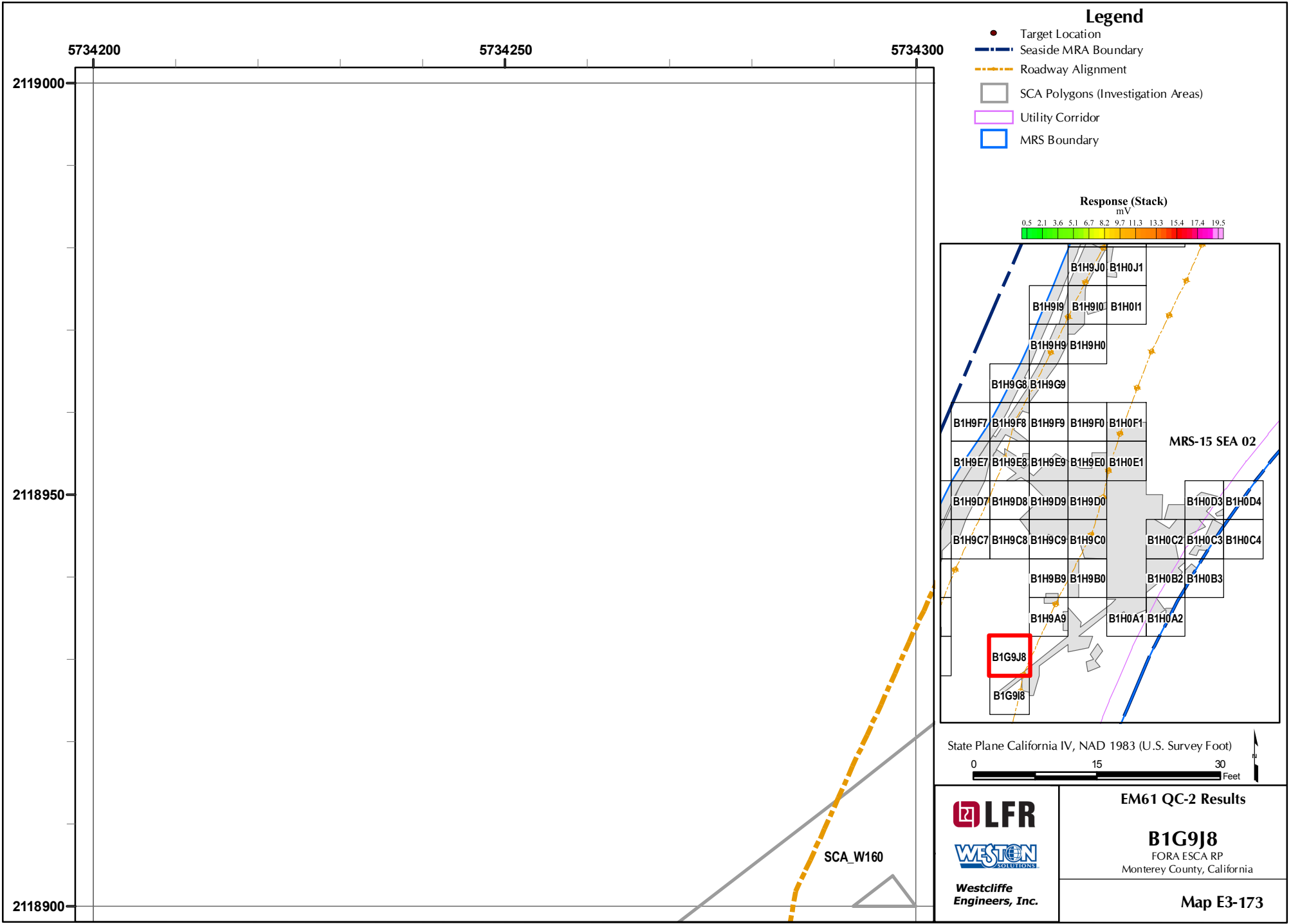








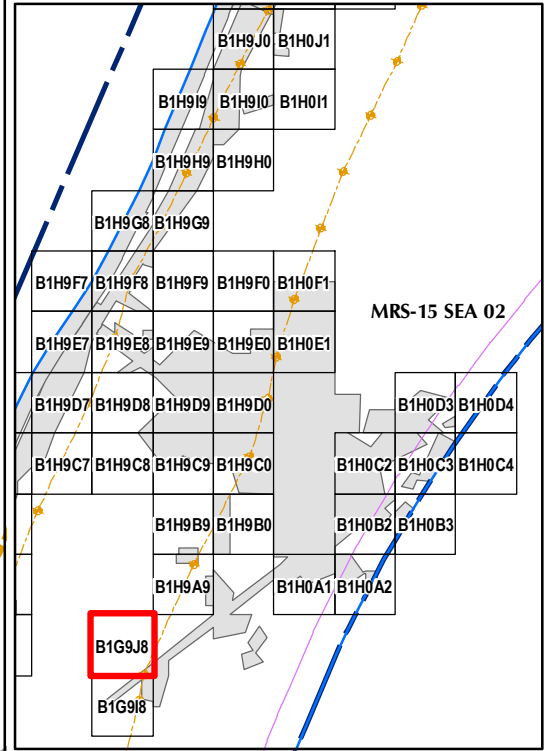
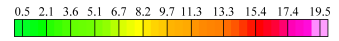





**Legend**

- Target Location
- Seaside MRA Boundary
- - - Roadway Alignment
- SCA Polygons (Investigation Areas)
- Utility Corridor
- MRS Boundary

**Response (Stack)**  
mV

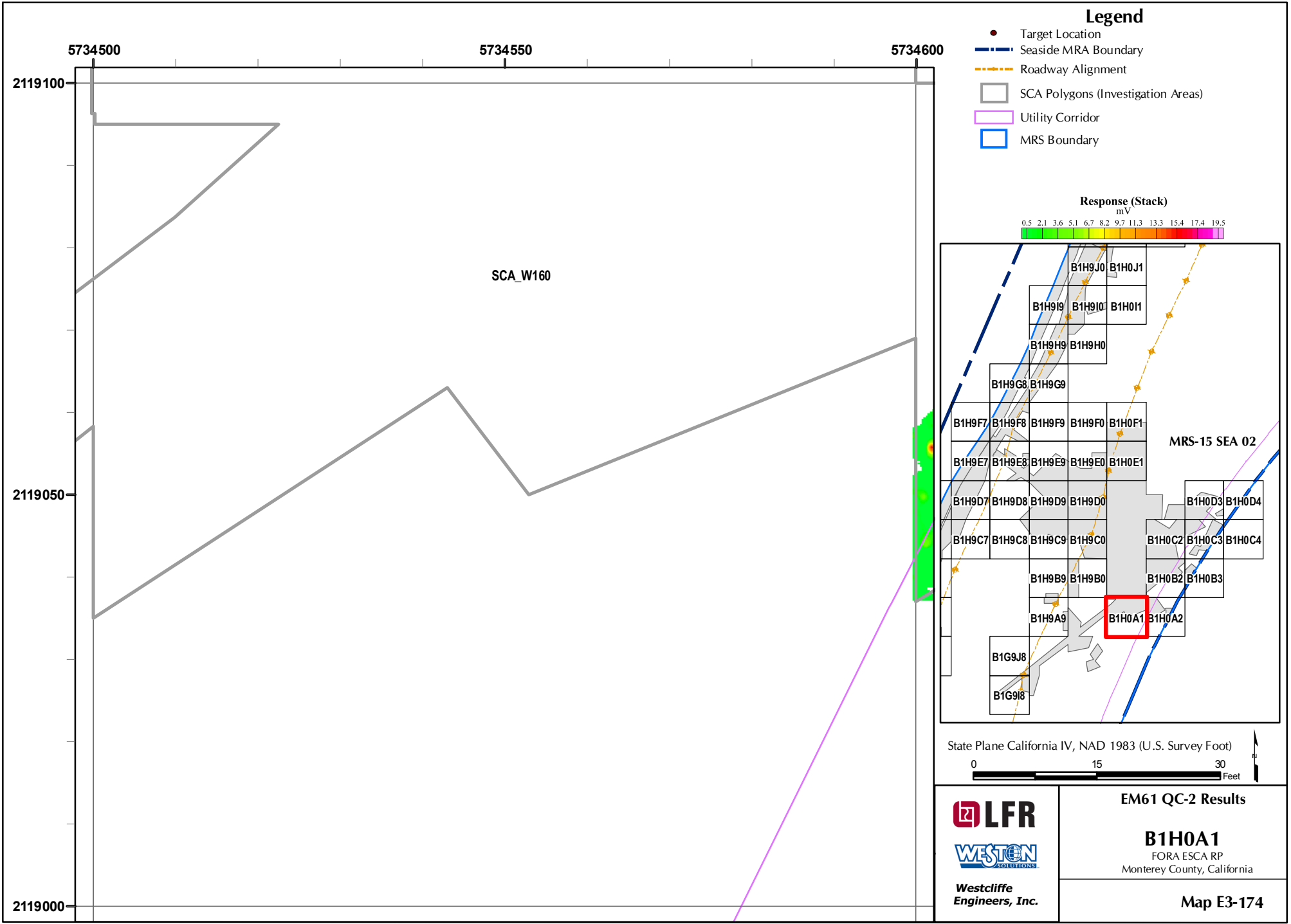


State Plane California IV, NAD 1983 (U.S. Survey Foot)



**LFR**  
**WESTON**  
SOLUTIONS  
*Westcliffe*  
Engineers, Inc.

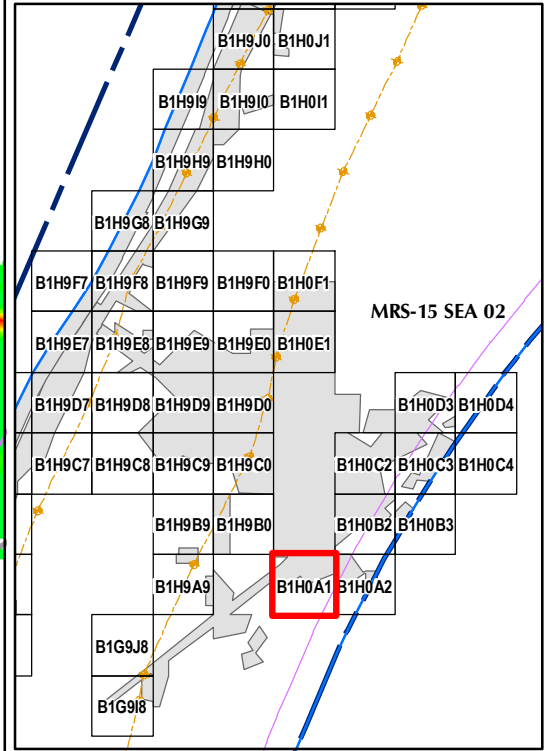
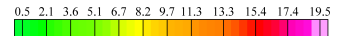
**EM61 QC-2 Results**  
  
**B1G9J8**  
FORA ESCA RP  
Monterey County, California  
  
**Map E3-173**




**Legend**

- Target Location
- Seaside MRA Boundary
- Roadway Alignment
- SCA Polygons (Investigation Areas)
- Utility Corridor
- MRS Boundary

**Response (Stack)**  
mV

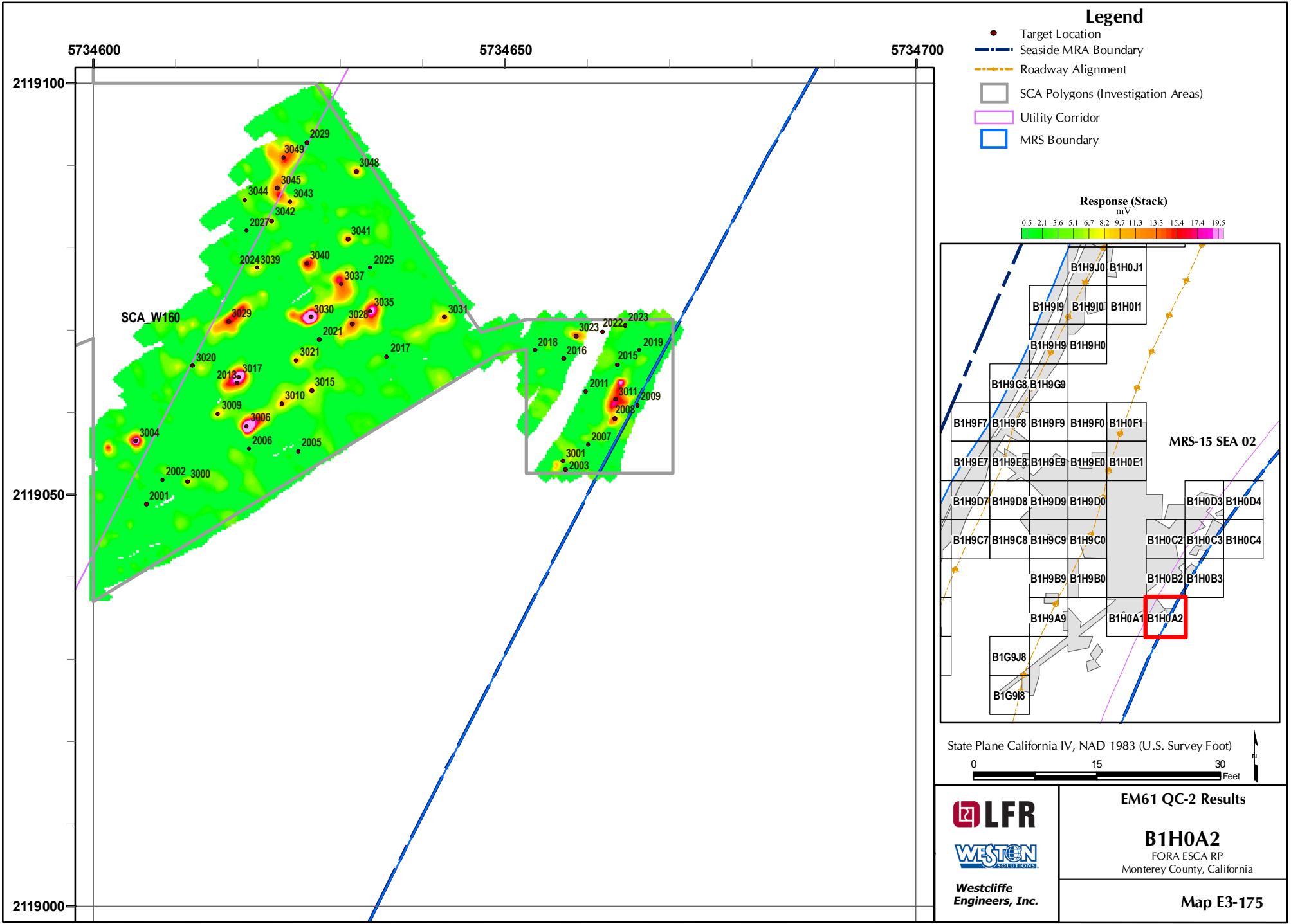


State Plane California IV, NAD 1983 (U.S. Survey Foot)



**LFR**  
**WESTON**  
SOLUTIONS  
*Westcliffe Engineers, Inc.*

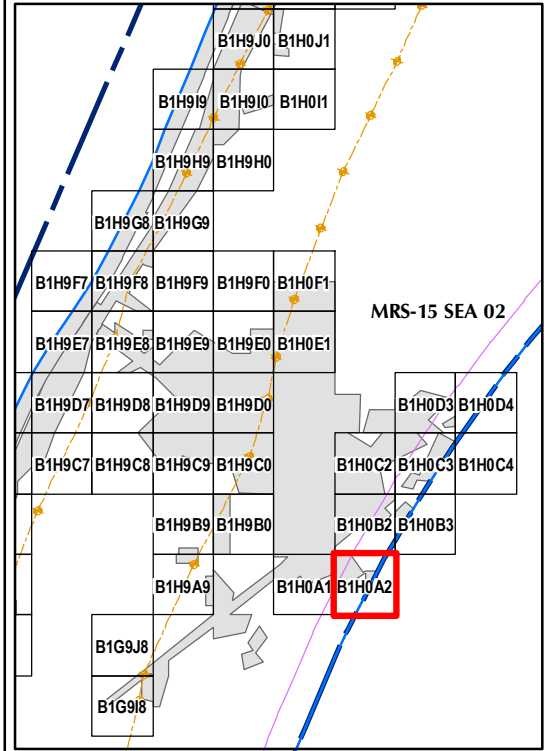
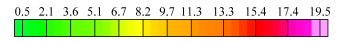
**EM61 QC-2 Results**  
**B1H0A1**  
FORA ESCA RP  
Monterey County, California  
**Map E3-174**



**Legend**

- Target Location
- Seaside MRA Boundary
- Roadway Alignment
- SCA Polygons (Investigation Areas)
- Utility Corridor
- MRS Boundary

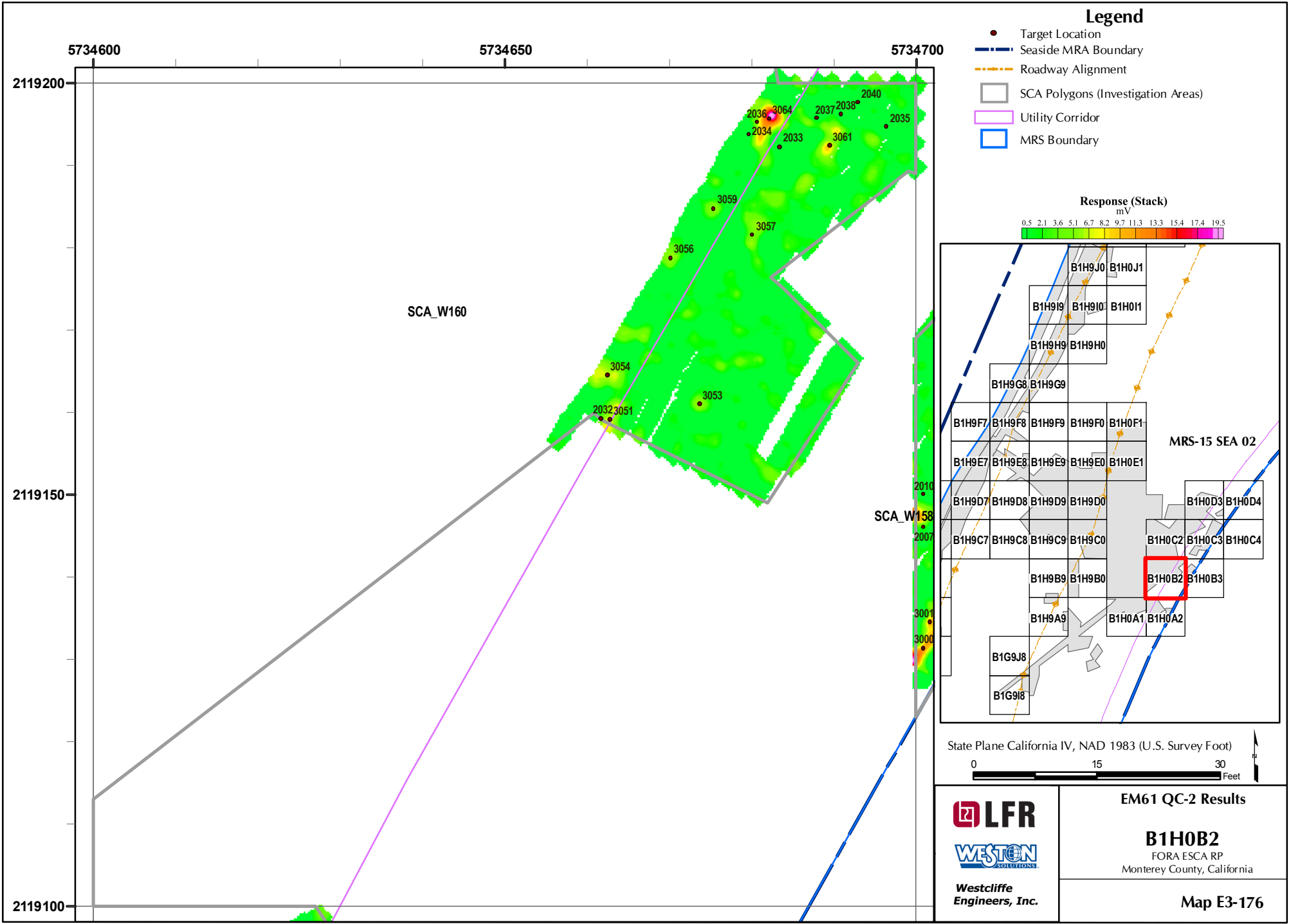
**Response (Stack)**  
mV

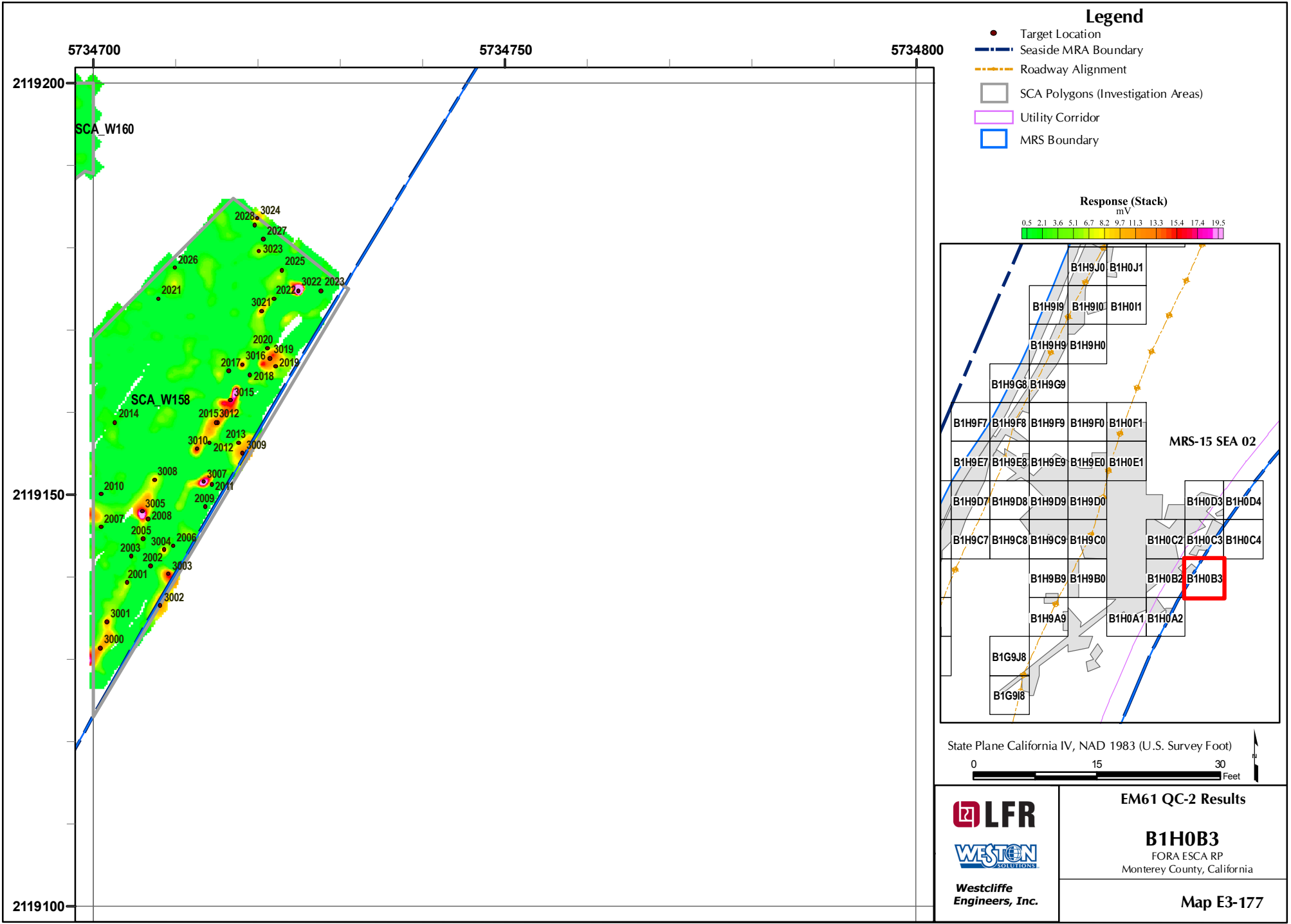


State Plane California IV, NAD 1983 (U.S. Survey Foot)

**LFR**  
**WESTON**  
SOLUTIONS  
**Westcliffe**  
Engineers, Inc.

**EM61 QC-2 Results**  
**B1H0A2**  
FORA ESCA RP  
Monterey County, California  
**Map E3-175**

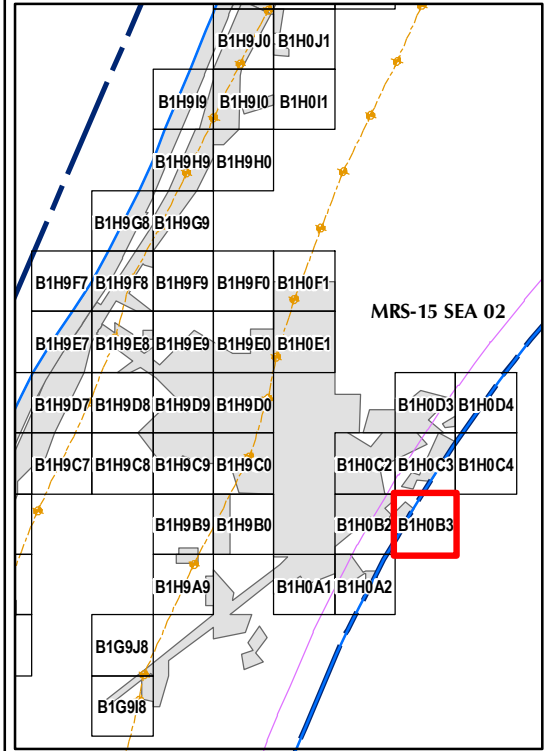
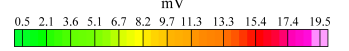





**Legend**

- Target Location
- Seaside MRA Boundary
- Roadway Alignment
- SCA Polygons (Investigation Areas)
- Utility Corridor
- MRS Boundary

**Response (Stack)**



State Plane California IV, NAD 1983 (U.S. Survey Foot)



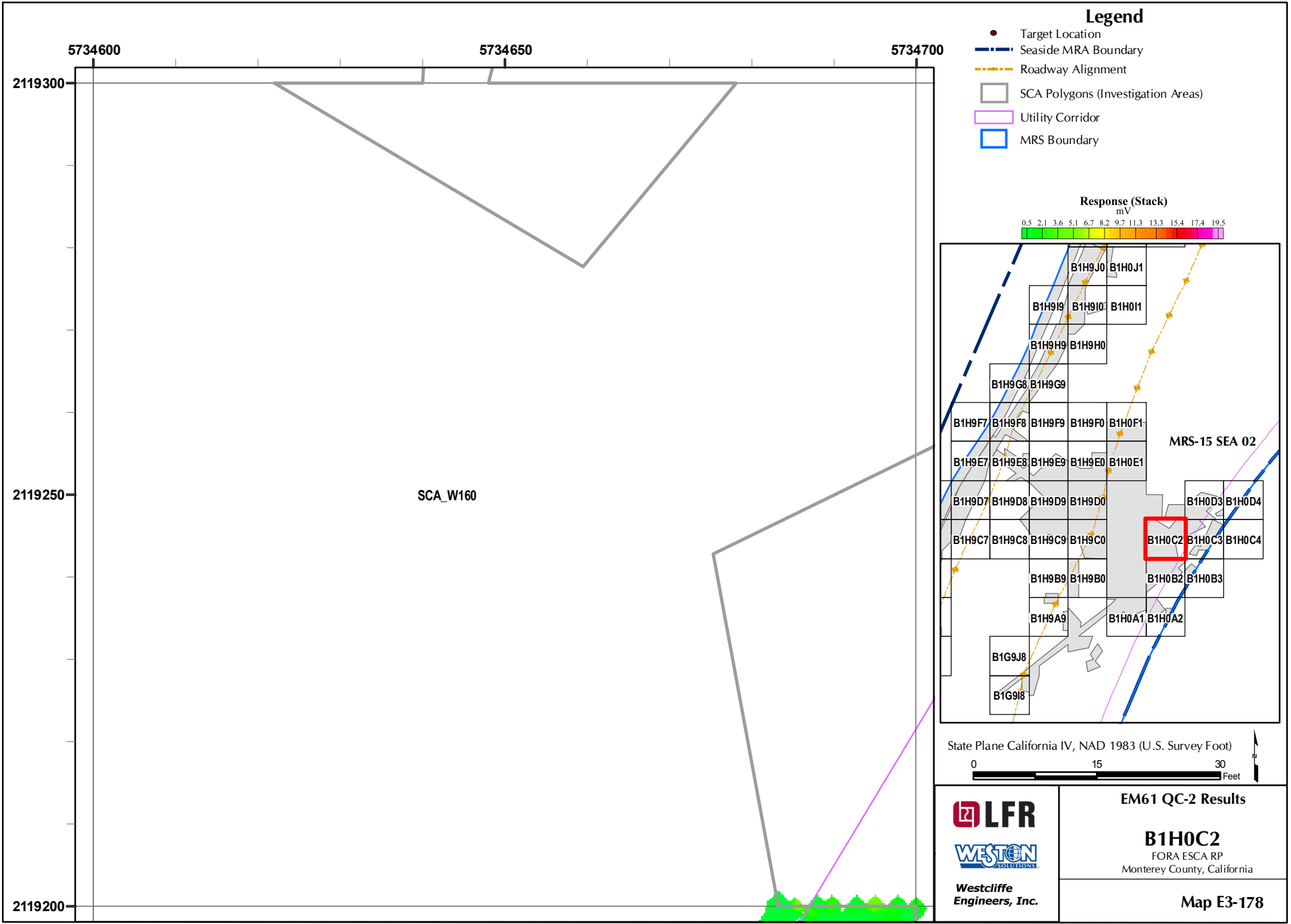
**LFR**  
**WESTON SOLUTIONS**  
 Westcliffe Engineers, Inc.

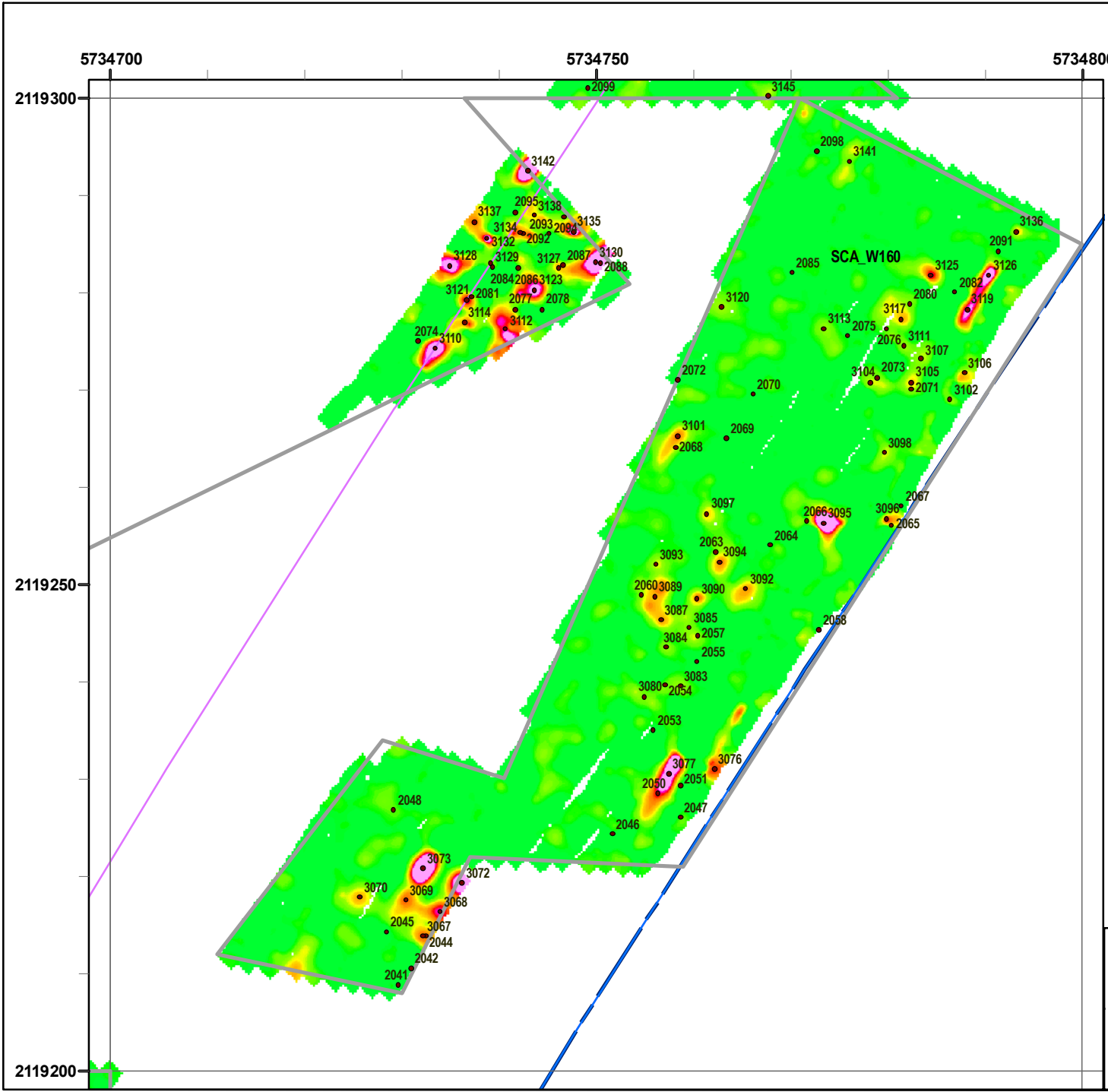
**EM61 QC-2 Results**

**B1H0B3**  
 FORA ESCA RP  
 Monterey County, California

**Map E3-177**





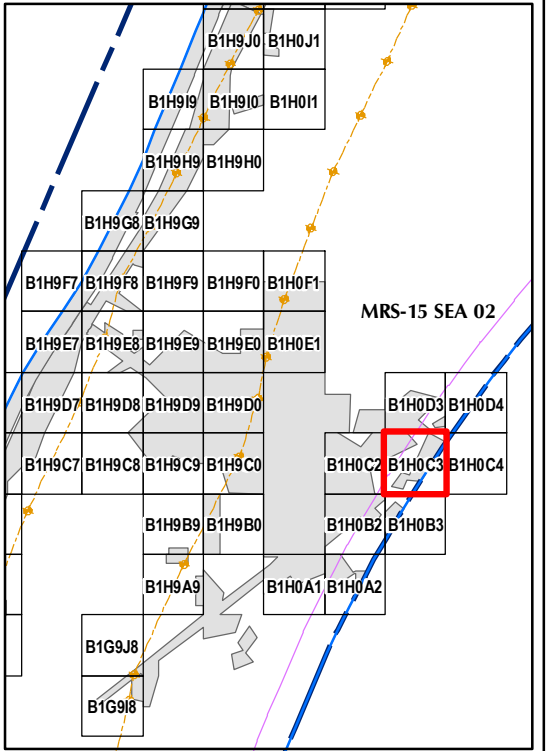


### Legend

- Target Location
- Seaside MRA Boundary
- Roadway Alignment
- SCA Polygons (Investigation Areas)
- Utility Corridor
- MRS Boundary

**Response (Stack)**  
mV


0.5 2.1 3.6 5.1 6.7 8.2 9.7 11.3 13.3 15.4 17.4 19.5

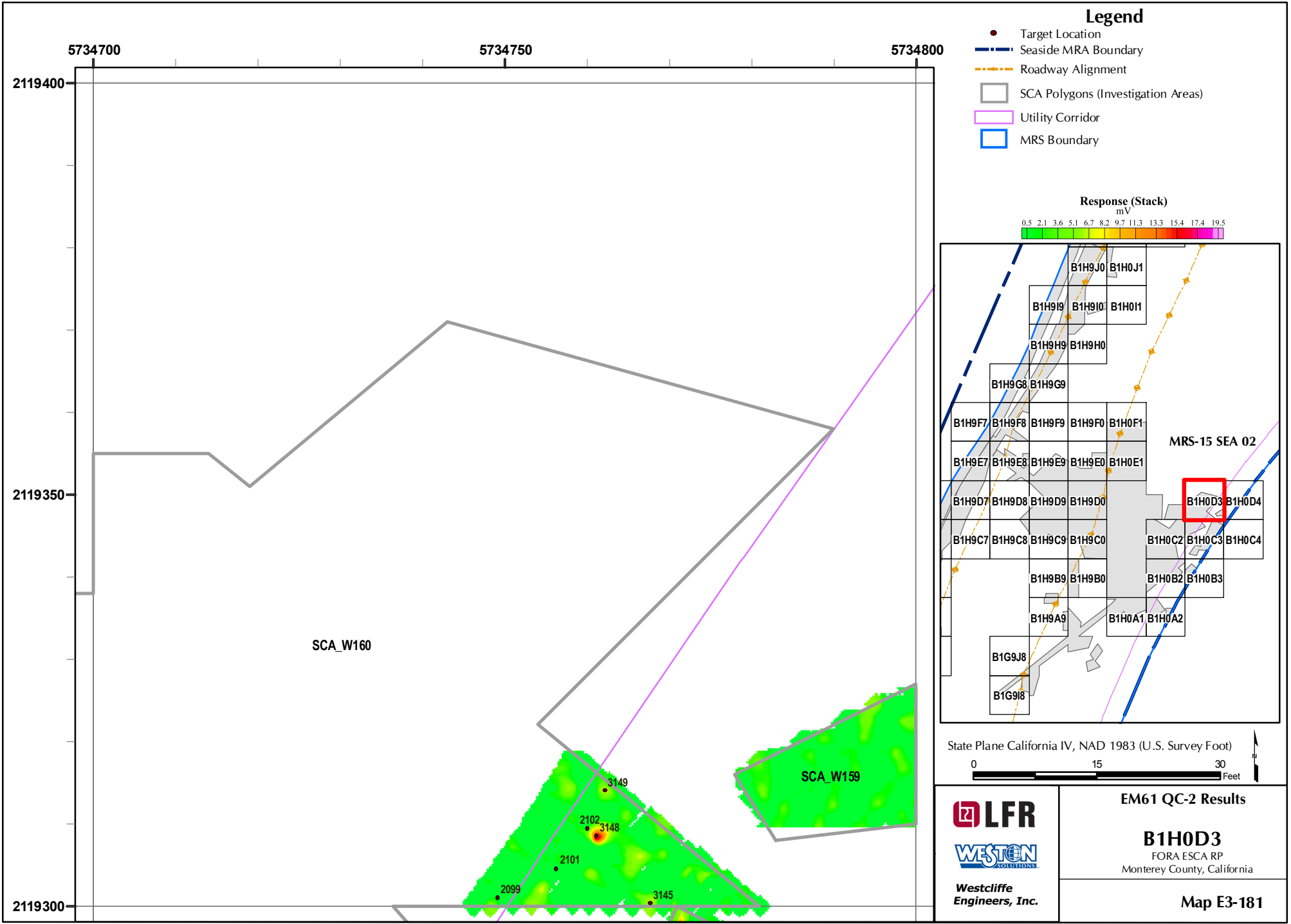


State Plane California IV, NAD 1983 (U.S. Survey Foot)

0 15 30 Feet

|   |  |
|---|--|
| <br><br><b>Westcliffe Engineers, Inc.</b> | <b>EM61 QC-2 Results</b><br><br><b>B1H0C3</b><br>FORA ESCA RP<br>Monterey County, California |
|   | <b>Map E3-179</b>  |

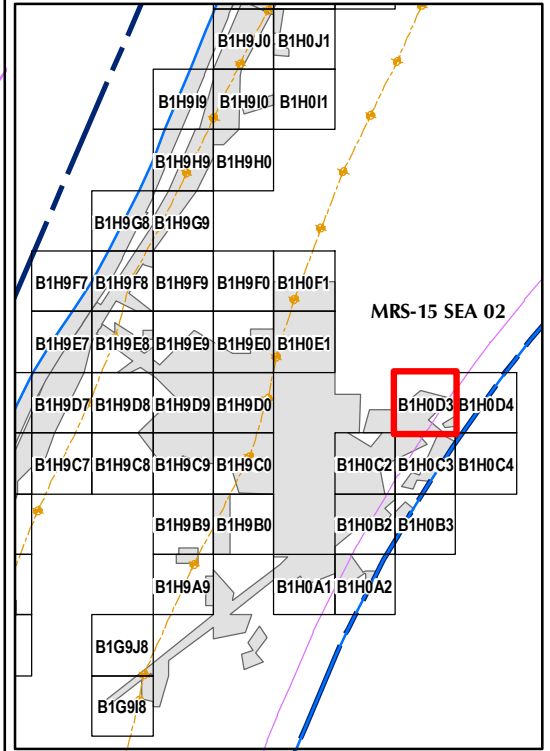
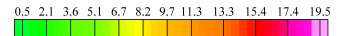





**Legend**

- Target Location
- - - Seaside MRA Boundary
- - - Roadway Alignment
- SCA Polygons (Investigation Areas)
- Utility Corridor
- MRS Boundary

**Response (Stack)**  
mV

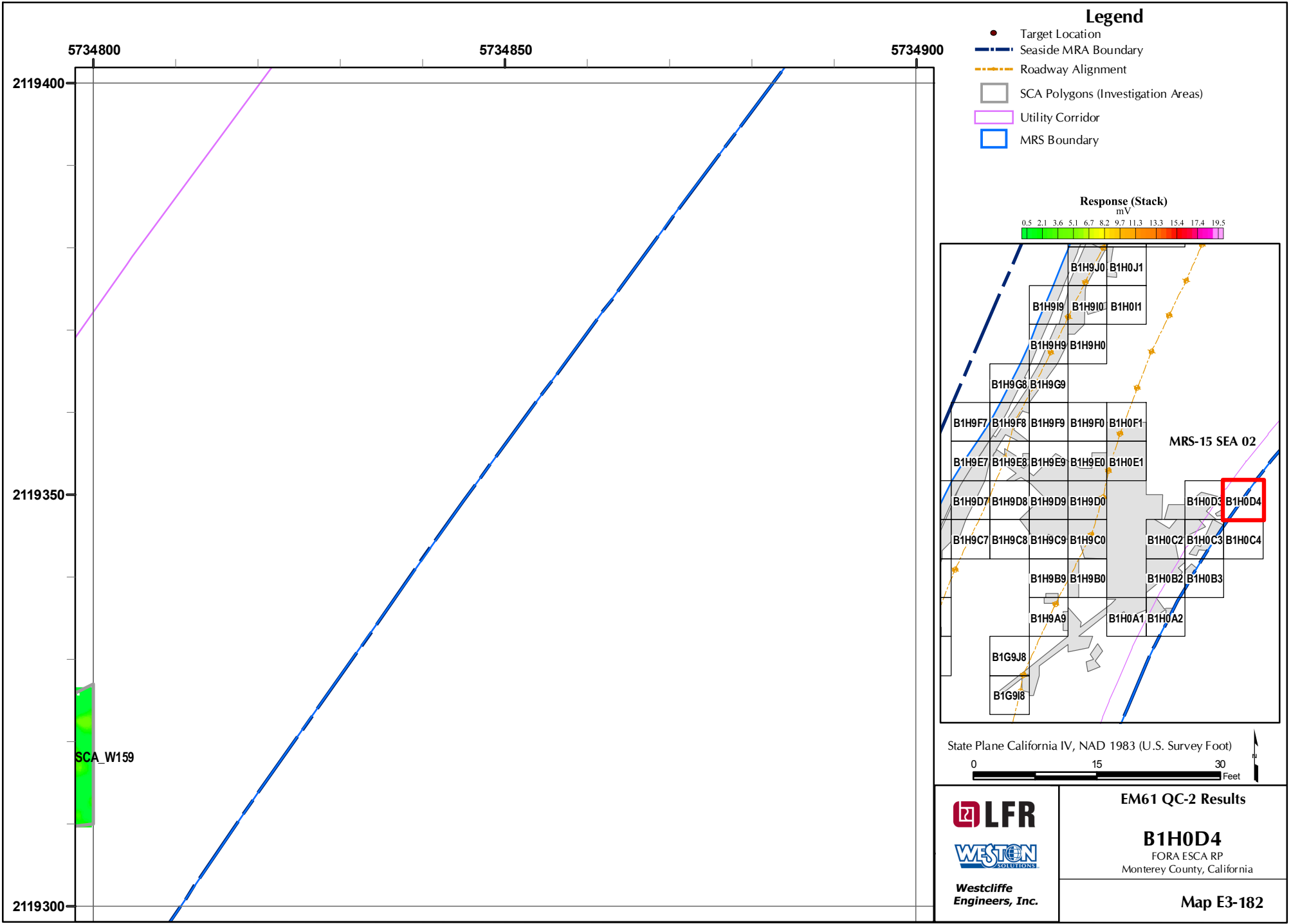


State Plane California IV, NAD 1983 (U.S. Survey Foot)



**LFR**  
**WESTON**  
SOLUTIONS  
*Westcliffe*  
**Engineers, Inc.**

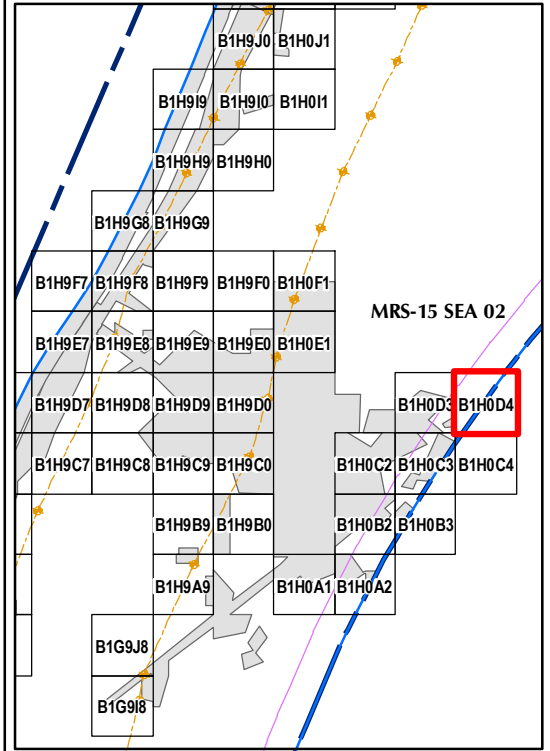
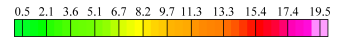
**EM61 QC-2 Results**  
  
**B1H0D3**  
FORA ESCA RP  
Monterey County, California  
  
**Map E3-181**




**Legend**

- Target Location
- Seaside MRA Boundary
- Roadway Alignment
- SCA Polygons (Investigation Areas)
- Utility Corridor
- MRS Boundary

**Response (Stack)**  
mV



State Plane California IV, NAD 1983 (U.S. Survey Foot)

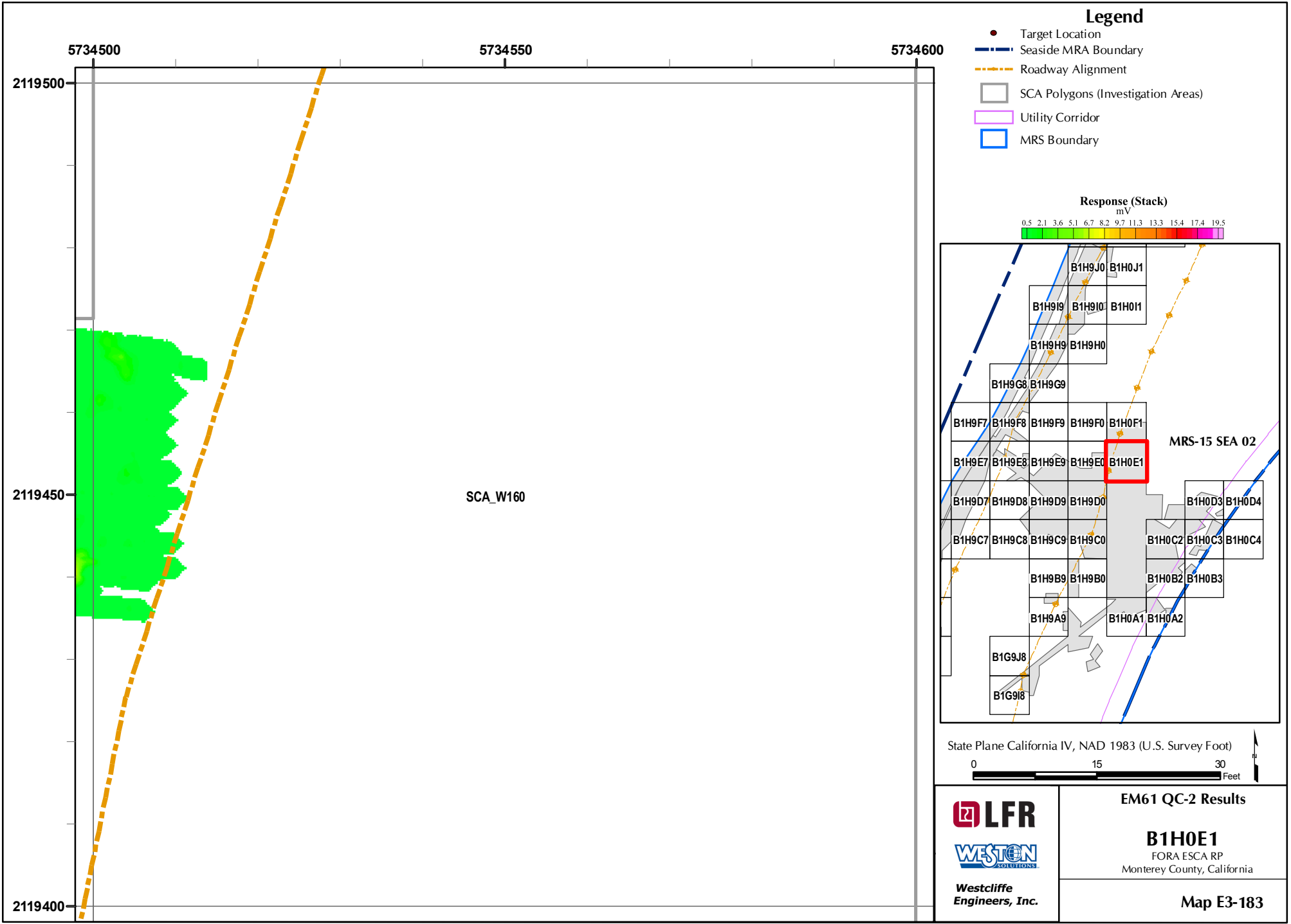


**LFR**  
**WESTON SOLUTIONS**  
Westcliffe  
Engineers, Inc.

**EM61 QC-2 Results**

**B1H0D4**  
FORA ESCA RP  
Monterey County, California

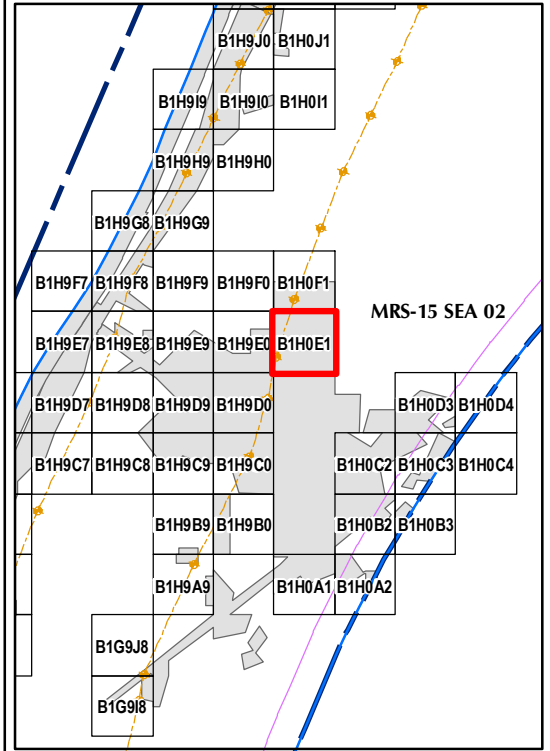
**Map E3-182**



**Legend**


- Target Location
- Seaside MRA Boundary
- - - Roadway Alignment
- SCA Polygons (Investigation Areas)
- Utility Corridor
- MRS Boundary

**Response (Stack)**  
mV




MRS-15 SEA 02


State Plane California IV, NAD 1983 (U.S. Survey Foot)



**LFR**  
**WESTON SOLUTIONS**  
Westcliffe  
Engineers, Inc.

**EM61 QC-2 Results**  
**B1H0E1**  
FORA ESCA RP  
Monterey County, California  
**Map E3-183**

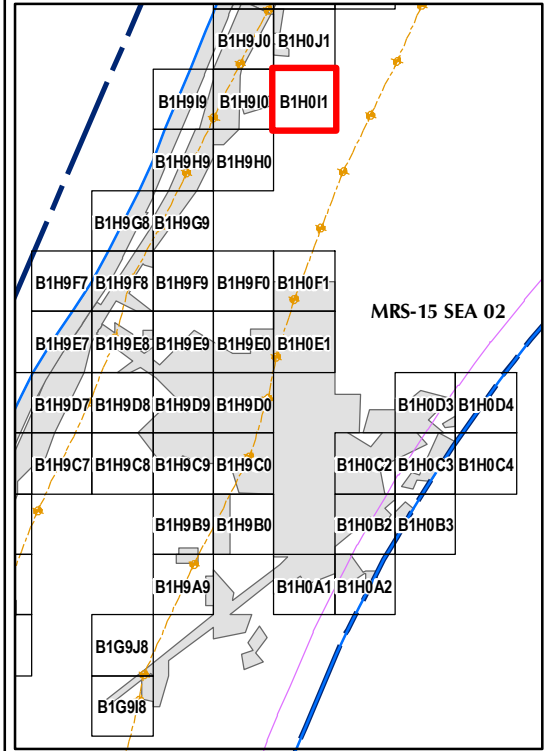
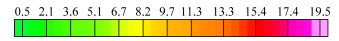





**Legend**

- Target Location
- Seaside MRA Boundary
- Roadway Alignment
- SCA Polygons (Investigation Areas)
- Utility Corridor
- MRS Boundary

**Response (Stack)**  
mV



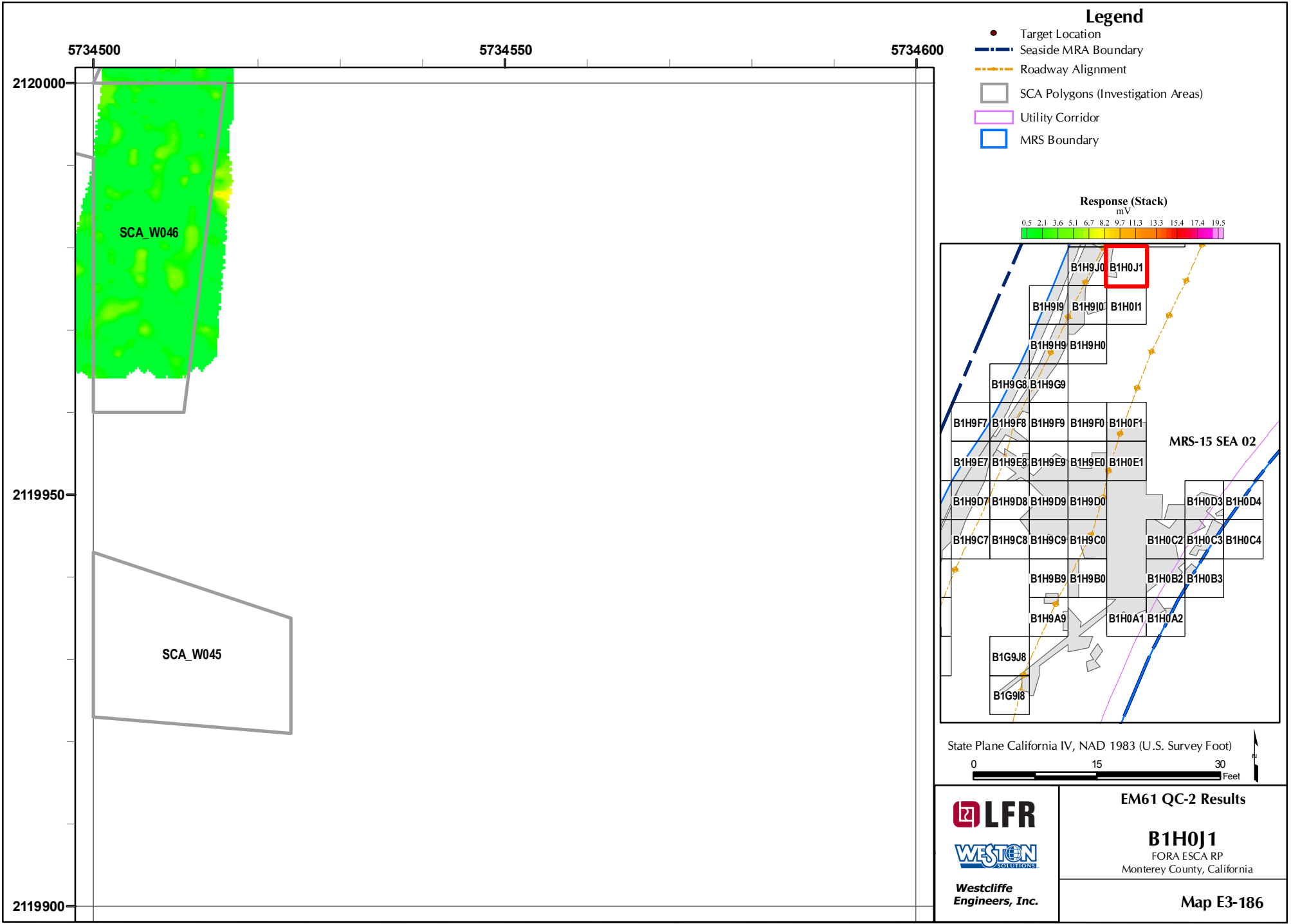
State Plane California IV, NAD 1983 (U.S. Survey Foot)



**LFR**  
**WESTON**  
SOLUTIONS  
*Westcliffe Engineers, Inc.*

**EM61 QC-2 Results**  
  
**B1H011**  
FORA ESCA RP  
Monterey County, California  
  
**Map E3-185**

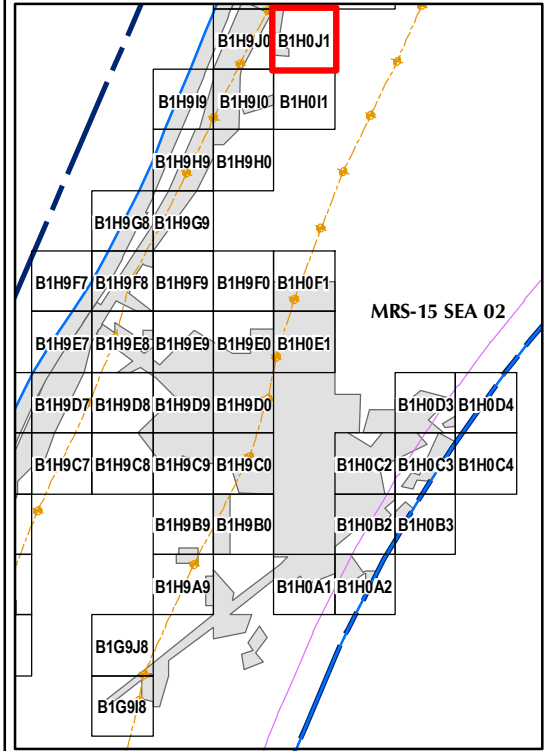
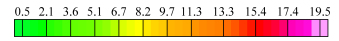





**Legend**

- Target Location
- Seaside MRA Boundary
- Roadway Alignment
- SCA Polygons (Investigation Areas)
- Utility Corridor
- MRS Boundary

**Response (Stack)**  
mV

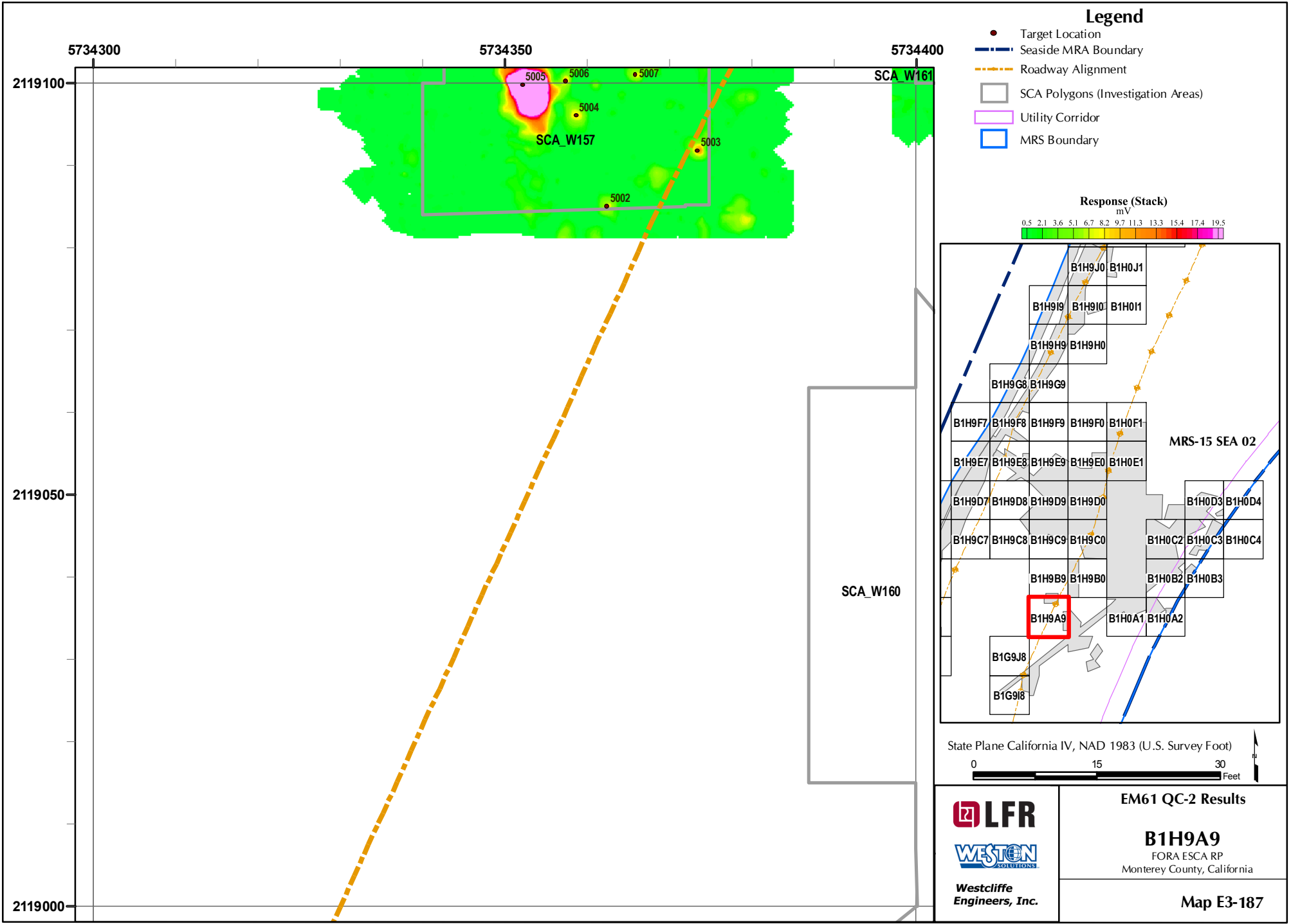


State Plane California IV, NAD 1983 (U.S. Survey Foot)



**LFR**  
**WESTON**  
SOLUTIONS  
*Westcliffe*  
**Engineers, Inc.**

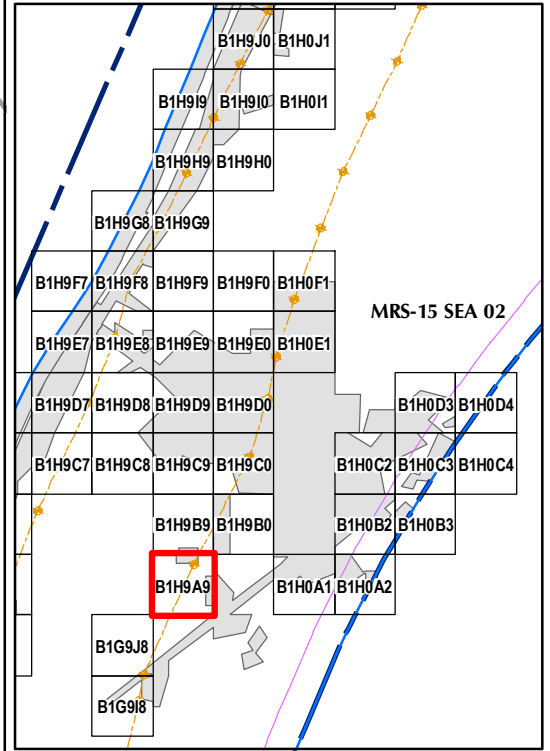
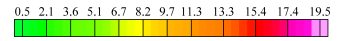
**EM61 QC-2 Results**  
  
**B1H0J1**  
FORA ESCA RP  
Monterey County, California  
  
**Map E3-186**




**Legend**

- Target Location
- Seaside MRA Boundary
- - - Roadway Alignment
- SCA Polygons (Investigation Areas)
- Utility Corridor
- MRS Boundary

**Response (Stack)**  
mV




State Plane California IV, NAD 1983 (U.S. Survey Foot)



**LFR**  
**WESTON**  
SOLUTIONS  
*Westcliffe Engineers, Inc.*

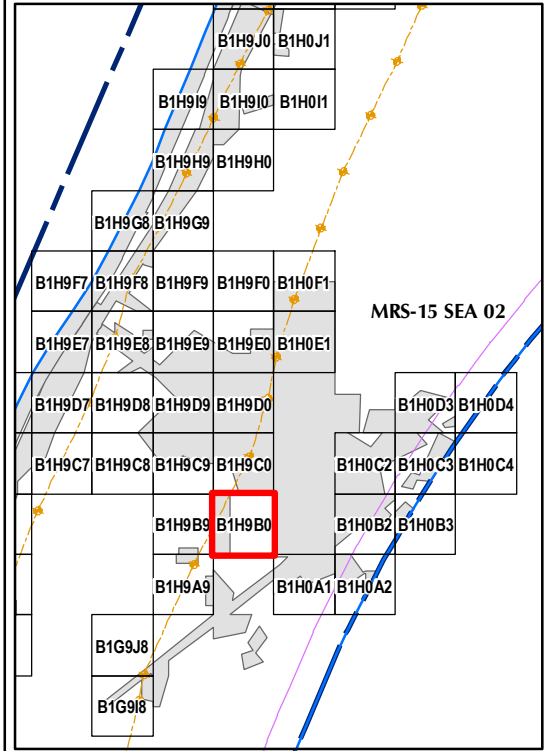
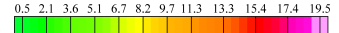
**EM61 QC-2 Results**  
**B1H9A9**  
FORA ESCA RP  
Monterey County, California  
**Map E3-187**




**Legend**

- Target Location
- Seaside MRA Boundary
- - - Roadway Alignment
- SCA Polygons (Investigation Areas)
- Utility Corridor
- MRS Boundary

**Response (Stack)**  
mV

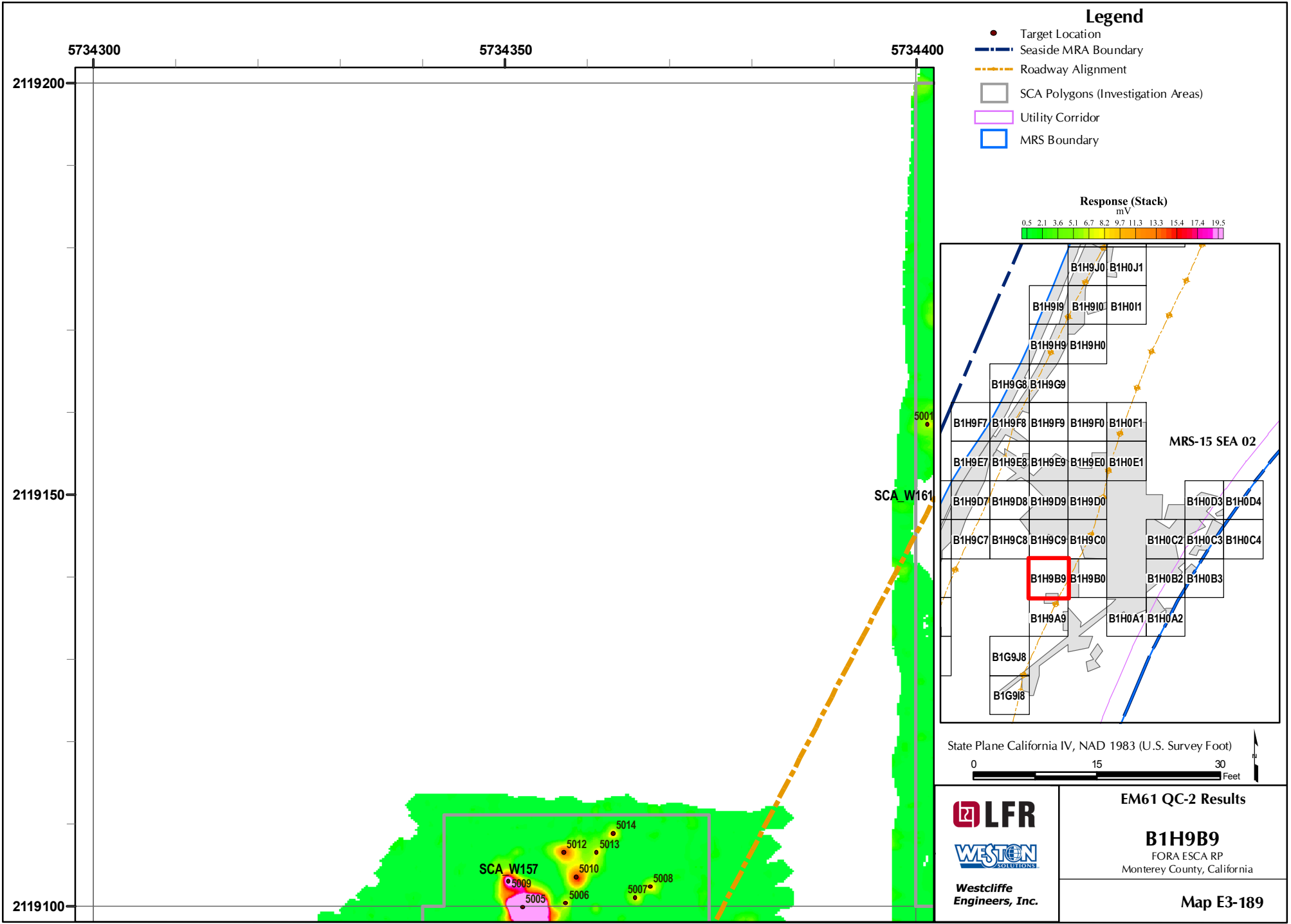


State Plane California IV, NAD 1983 (U.S. Survey Foot)



**LFR**  
**WESTON SOLUTIONS**  
*Westcliffe Engineers, Inc.*

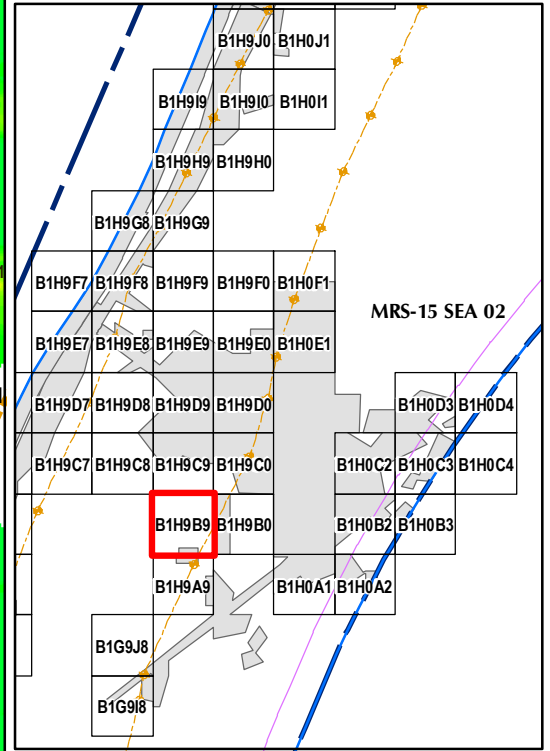
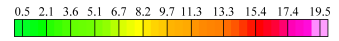
**EM61 QC-2 Results**  
**B1H9B0**  
FORA ESCA RP  
Monterey County, California  
**Map E3-188**




**Legend**

- Target Location
- Seaside MRA Boundary
- Roadway Alignment
- SCA Polygons (Investigation Areas)
- Utility Corridor
- MRS Boundary

**Response (Stack)**  
mV

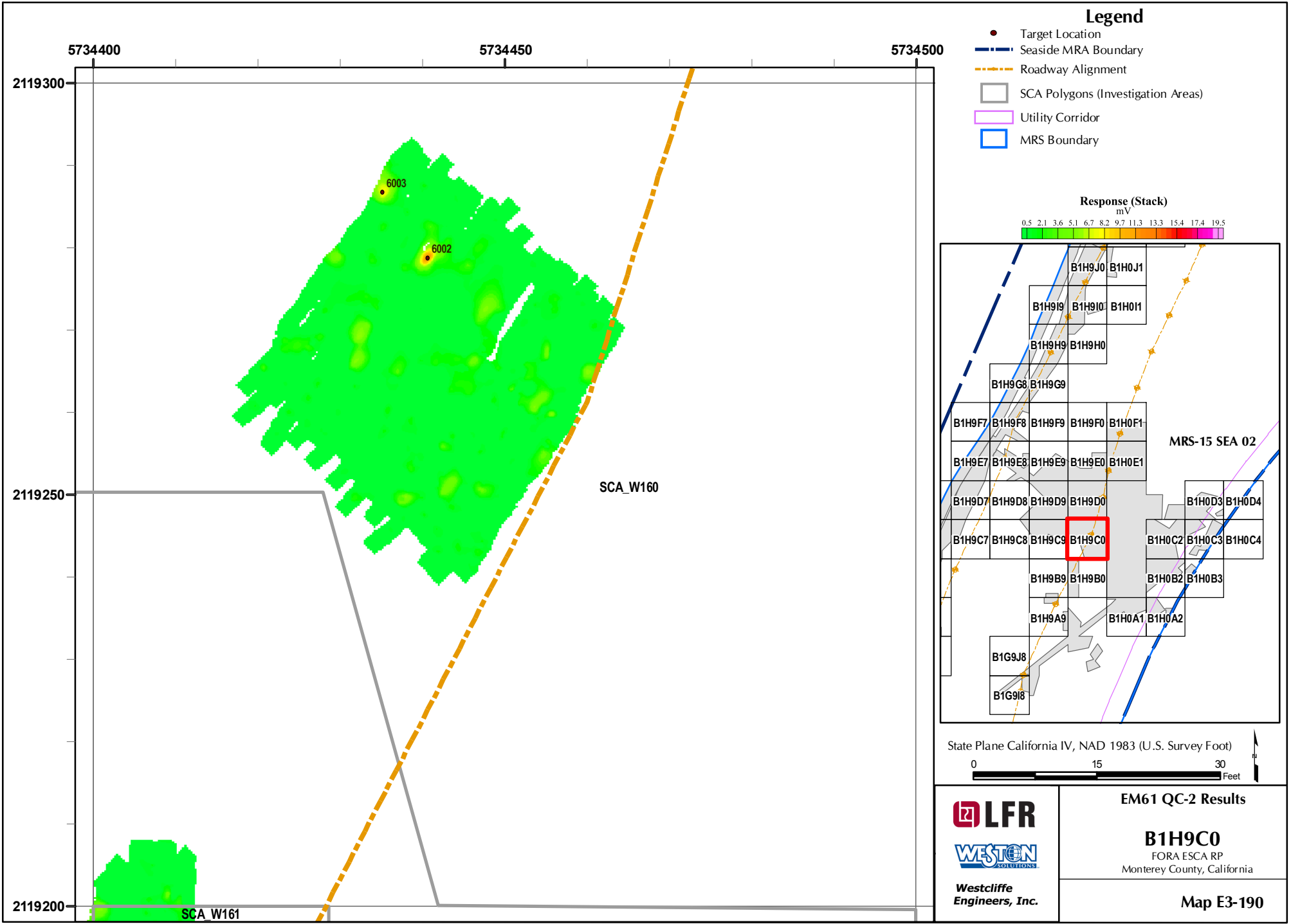


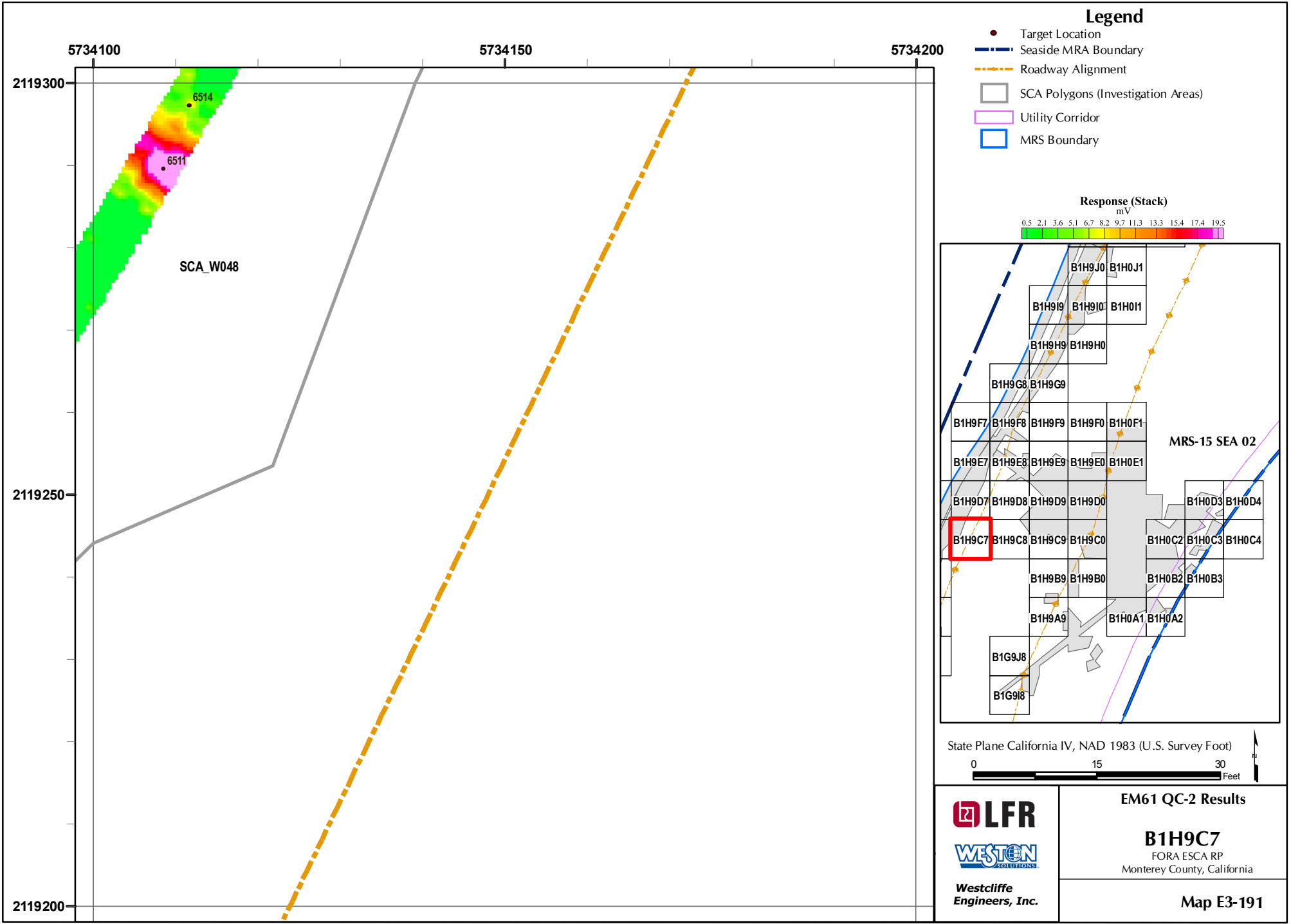
State Plane California IV, NAD 1983 (U.S. Survey Foot)



**LFR**  
**WESTON**  
SOLUTIONS  
*Westcliffe Engineers, Inc.*

**EM61 QC-2 Results**  
**B1H9B9**  
FORA ESCA RP  
Monterey County, California  
**Map E3-189**

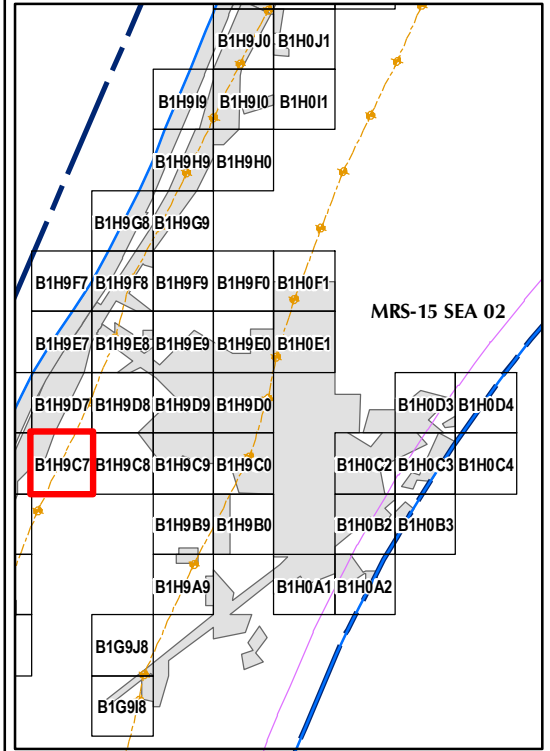
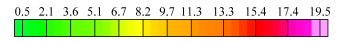





**Legend**

- Target Location
- Seaside MRA Boundary
- - - Roadway Alignment
- SCA Polygons (Investigation Areas)
- Utility Corridor
- MRS Boundary

**Response (Stack)**  
mV



State Plane California IV, NAD 1983 (U.S. Survey Foot)



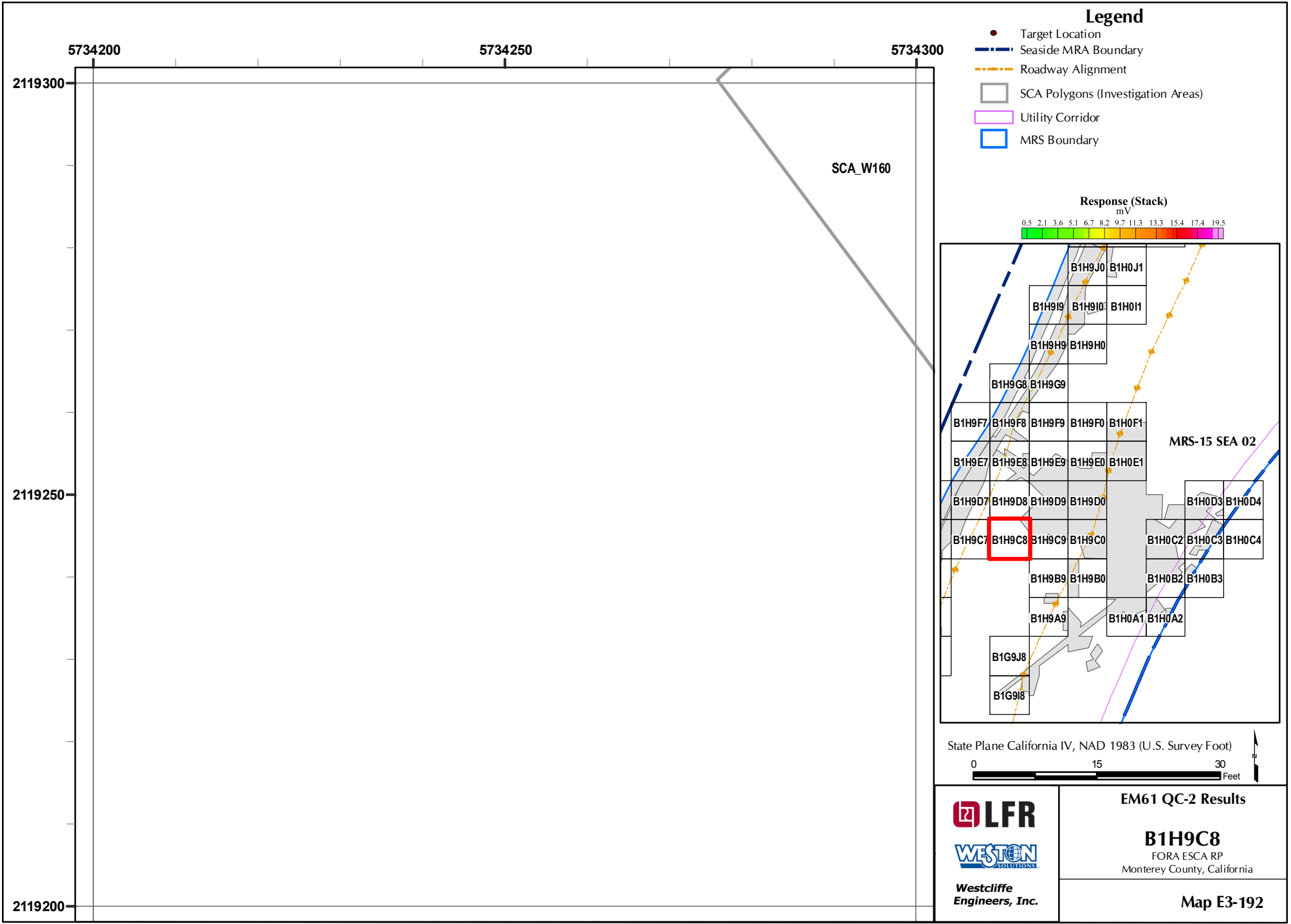
Westcliffe  
Engineers, Inc.

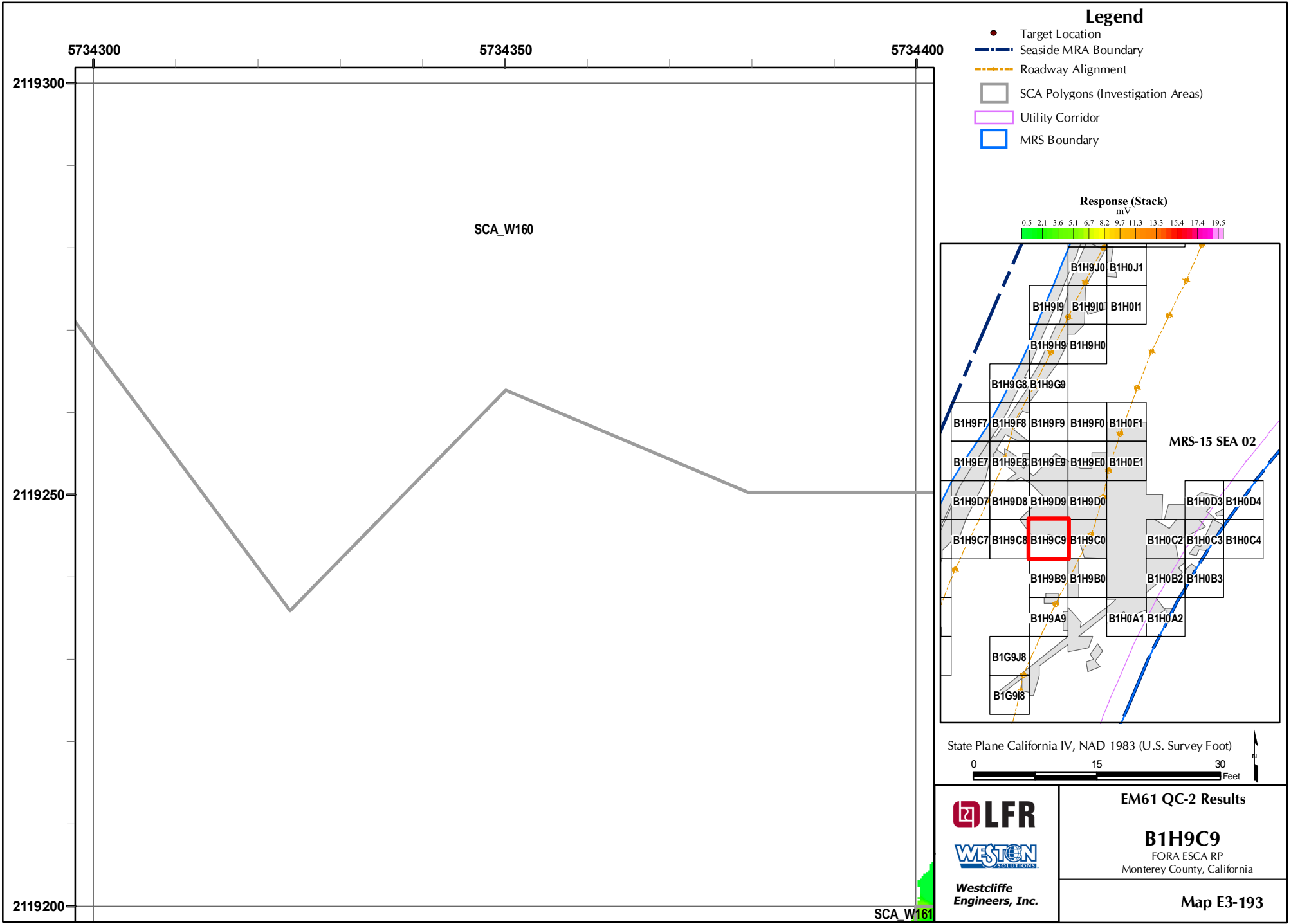
**EM61 QC-2 Results**

**B1H9C7**

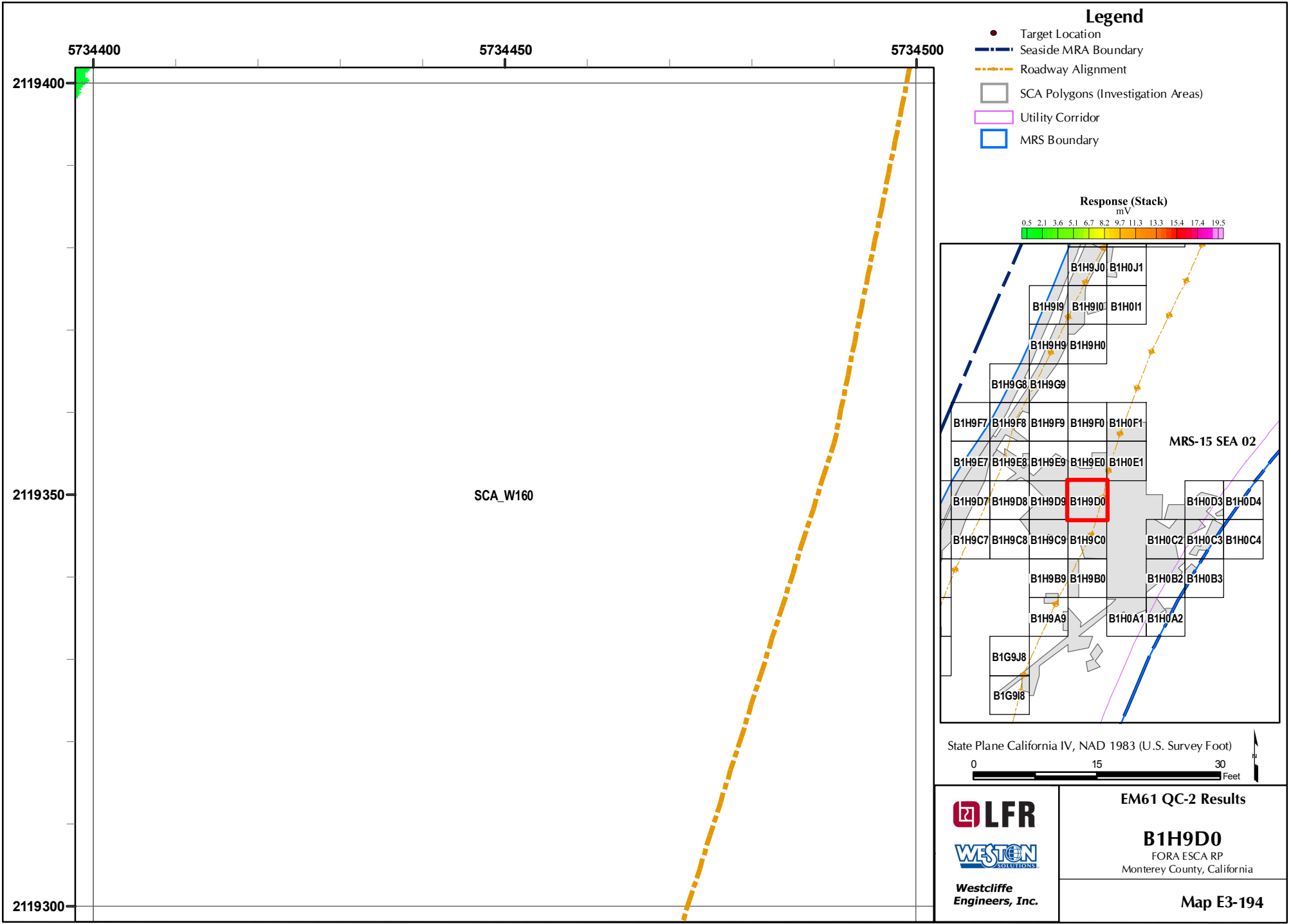
FORA ESCA RP  
Monterey County, California

**Map E3-191**





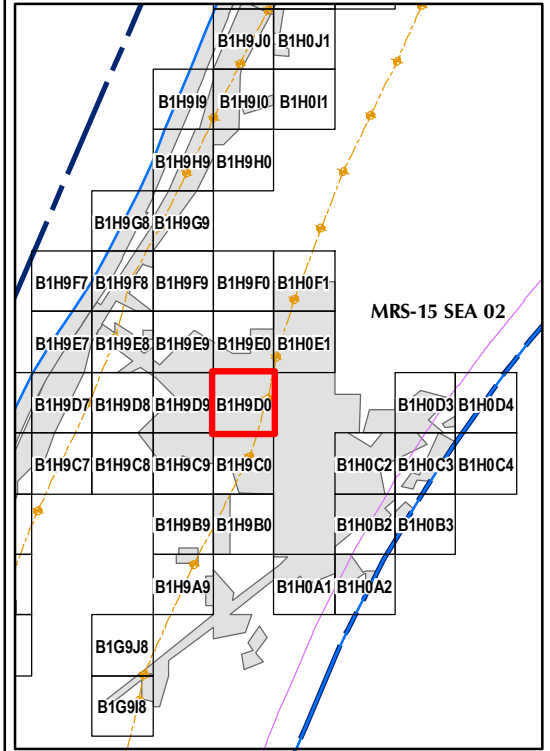
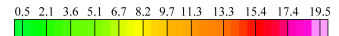





**Legend**

- Target Location
- Seaside MRA Boundary
- - - Roadway Alignment
- SCA Polygons (Investigation Areas)
- Utility Corridor
- MRS Boundary

**Response (Stack)**  
mV



State Plane California IV, NAD 1983 (U.S. Survey Foot)



**LFR**  
**WESTON**  
*Westcliffe Engineers, Inc.*

**EM61 QC-2 Results**  
**B1H9D0**  
FORA ESCA RP  
Monterey County, California  
**Map E3-194**