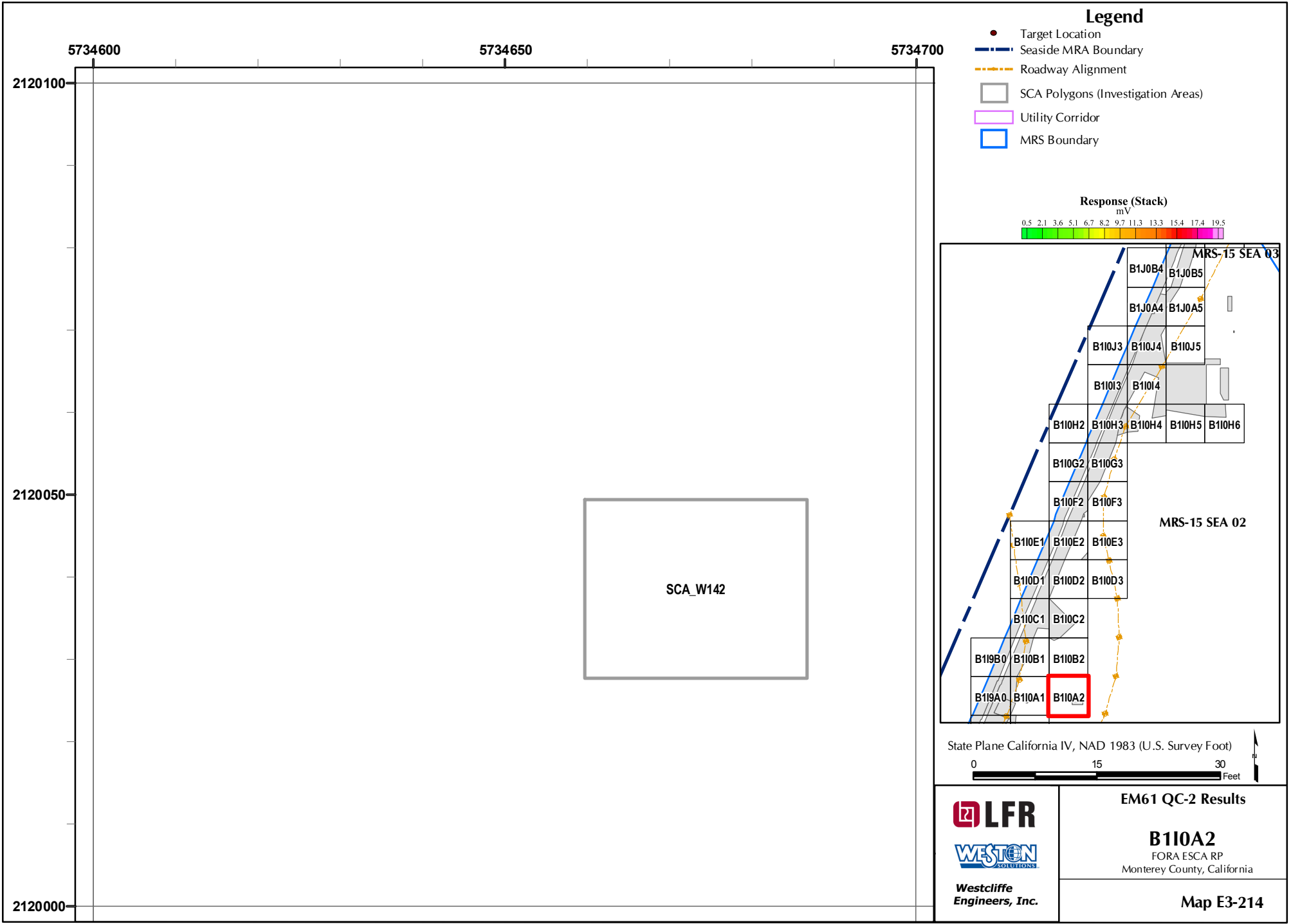


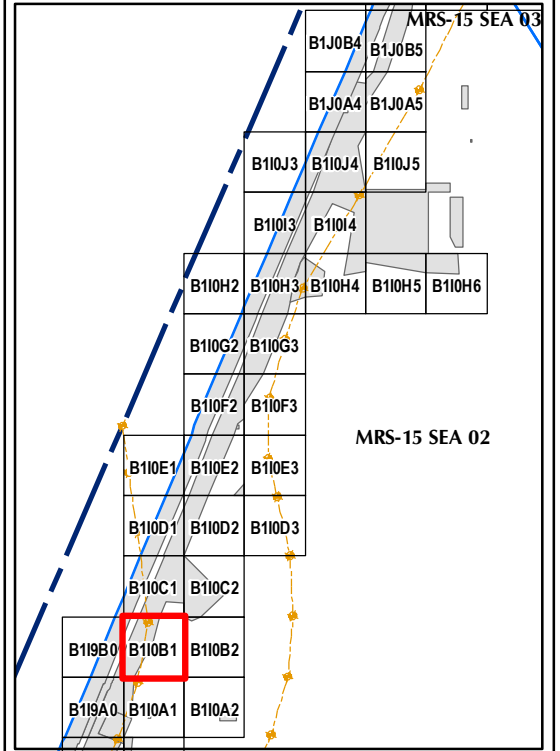
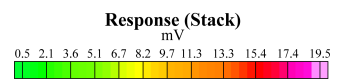


  <b>Westcliffe Engineers, Inc.</b>	<b>EM61 QC-2 Results</b>
	<b>B110A1</b> FORA ESCA RP Monterey County, California
<b>Map E3-213</b>	

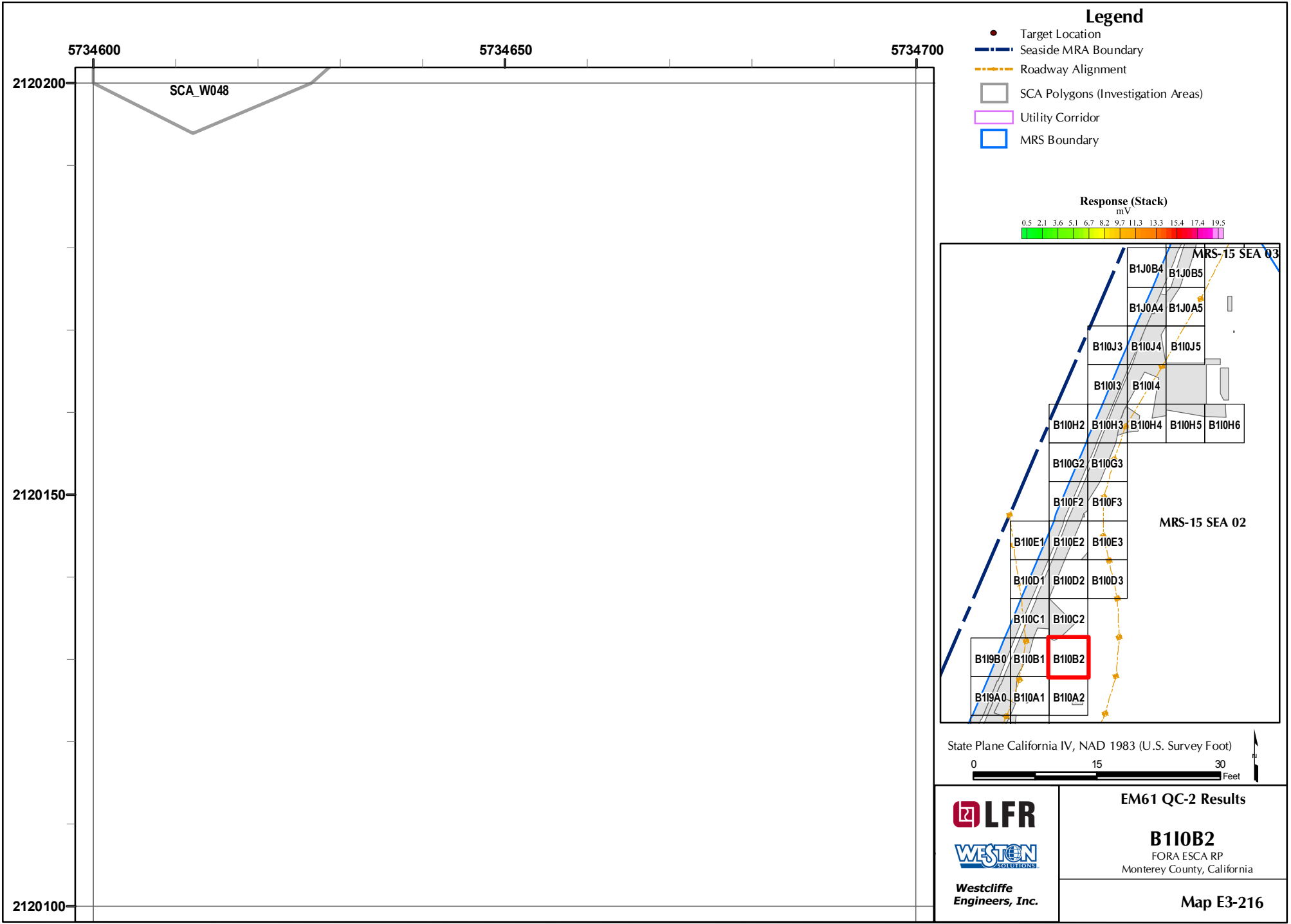


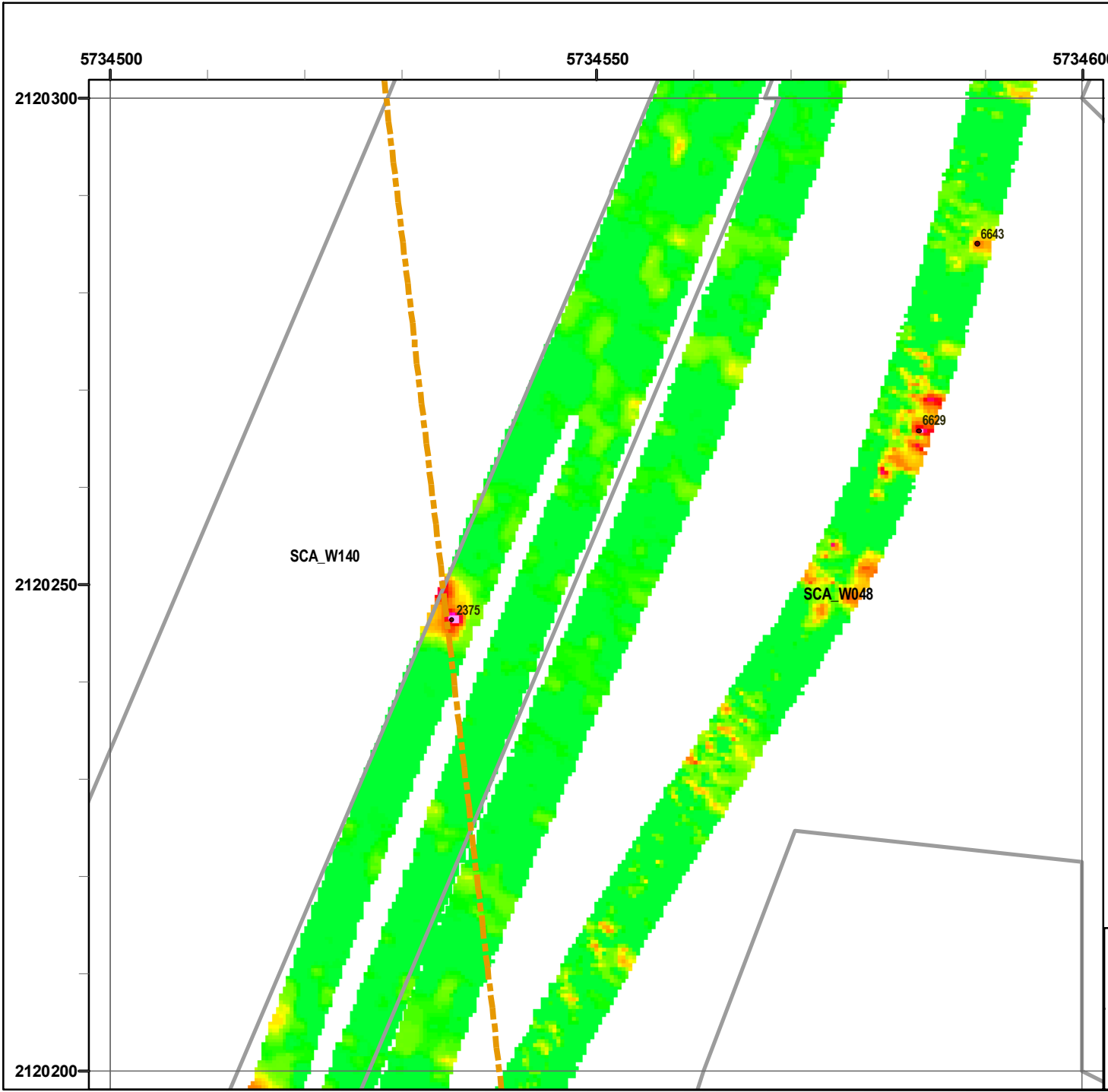


- ### Legend
- Target Location
  - Seaside MRA Boundary
  - - - Roadway Alignment
  - SCA Polygons (Investigation Areas)
  - Utility Corridor
  - MRS Boundary


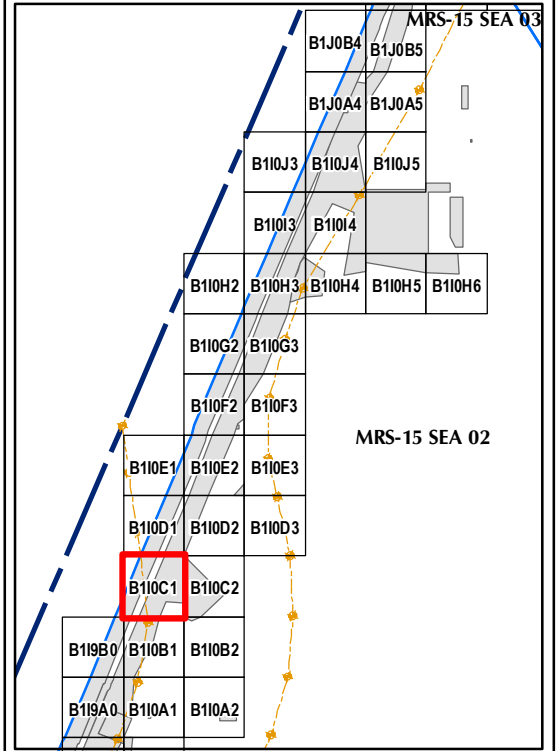
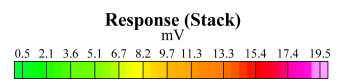


  <b>Westcliffe Engineers, Inc.</b>	<b>EM61 QC-2 Results</b>
	<b>B110B1</b> FORA ESCA RP Monterey County, California
<b>Map E3-215</b>	

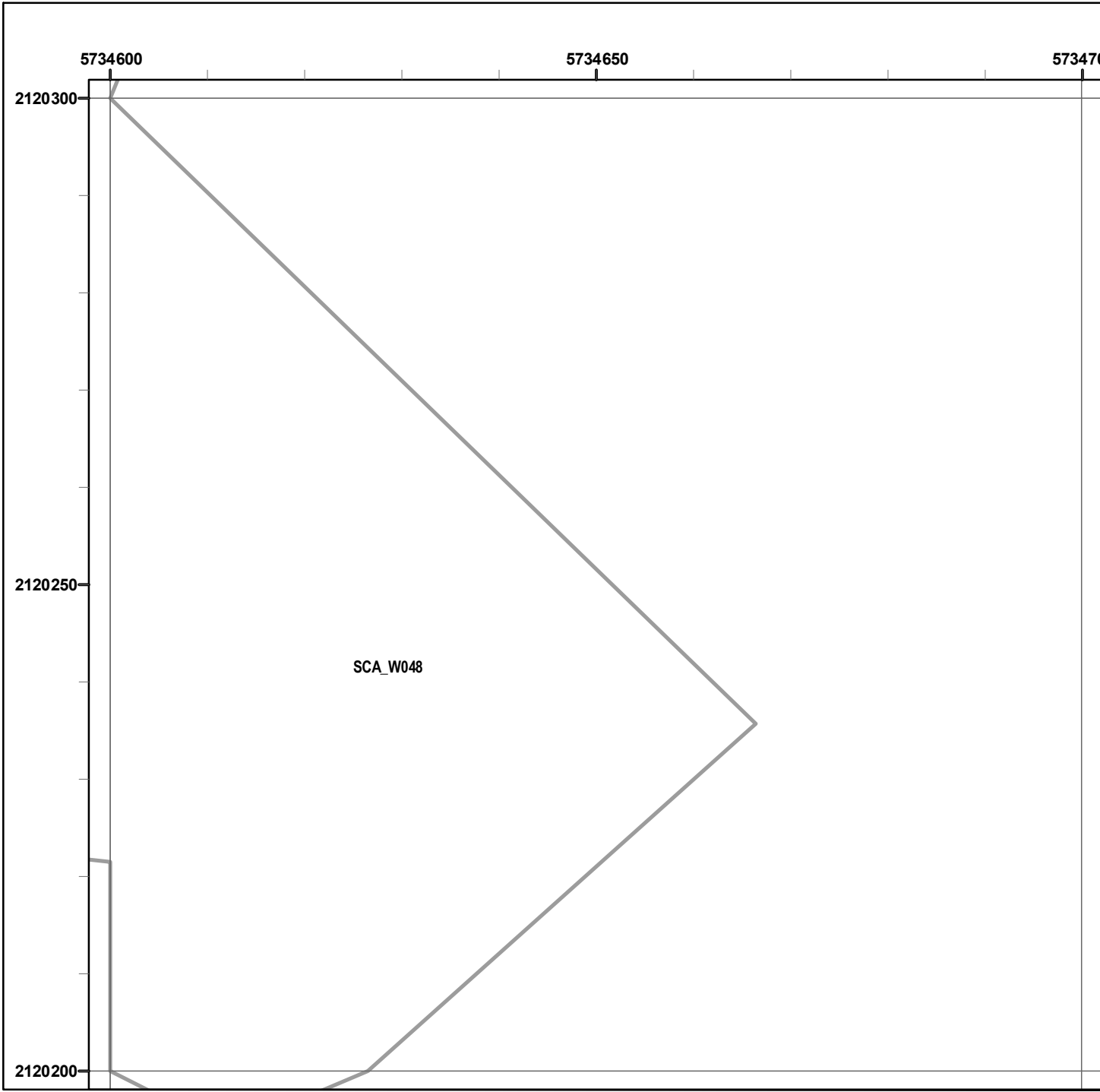





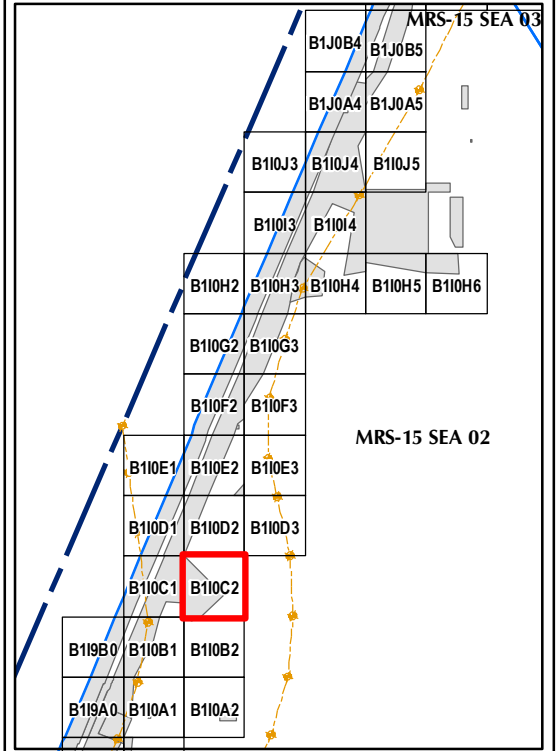
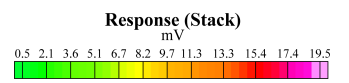
- ### Legend
- Target Location
  - Seaside MRA Boundary
  - - - Roadway Alignment
  - SCA Polygons (Investigation Areas)
  - Utility Corridor
  - MRS Boundary



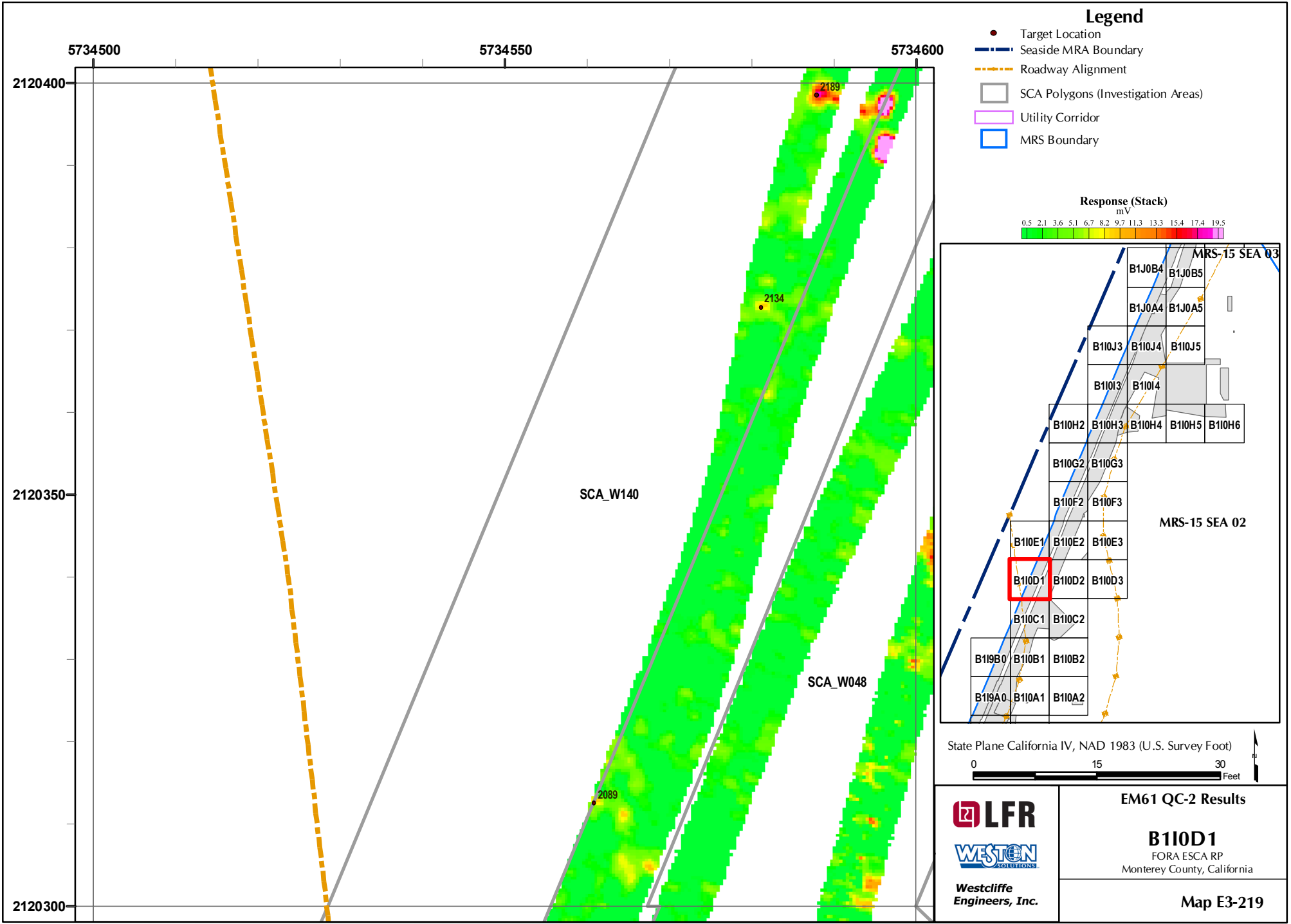
  <b>Westcliffe Engineers, Inc.</b>	<b>EM61 QC-2 Results</b>
	<b>B110C1</b> FORA ESCA RP Monterey County, California
<b>Map E3-217</b>	



- ### Legend
- Target Location
  - Seaside MRA Boundary
  - Roadway Alignment
  - SCA Polygons (Investigation Areas)
  - Utility Corridor
  - MRS Boundary



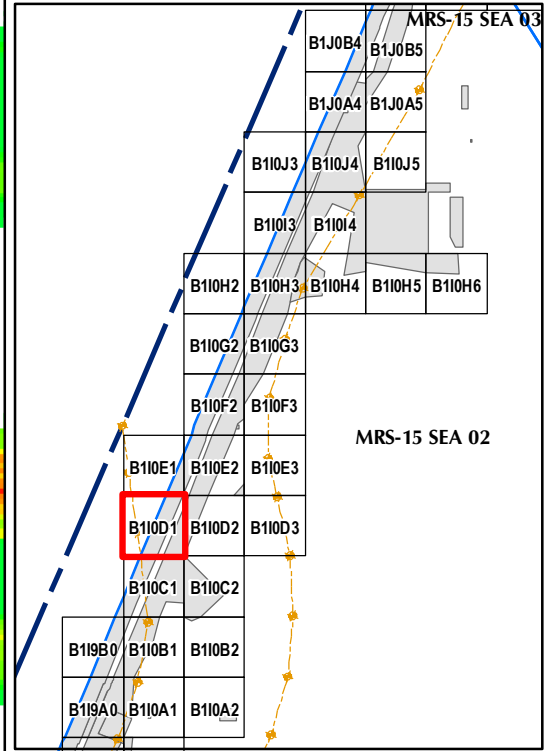
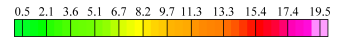
  <b>Westcliffe Engineers, Inc.</b>	<b>EM61 QC-2 Results</b>
	<b>B110C2</b> FORA ESCA RP Monterey County, California
<b>Map E3-218</b>	




**Legend**

- Target Location
- Seaside MRA Boundary
- - - Roadway Alignment
- SCA Polygons (Investigation Areas)
- Utility Corridor
- MRS Boundary

**Response (Stack)**  
mV




State Plane California IV, NAD 1983 (U.S. Survey Foot)


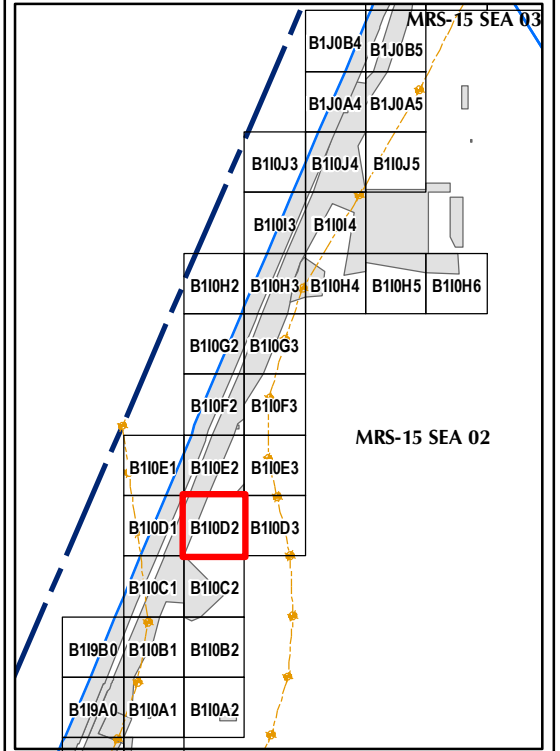
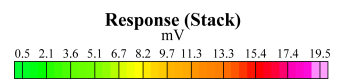


**LFR**  
**WESTON**  
SOLUTIONS  
**Westcliffe**  
Engineers, Inc.

**EM61 QC-2 Results**  
**B110D1**  
FORA ESCA RP  
Monterey County, California  
**Map E3-219**

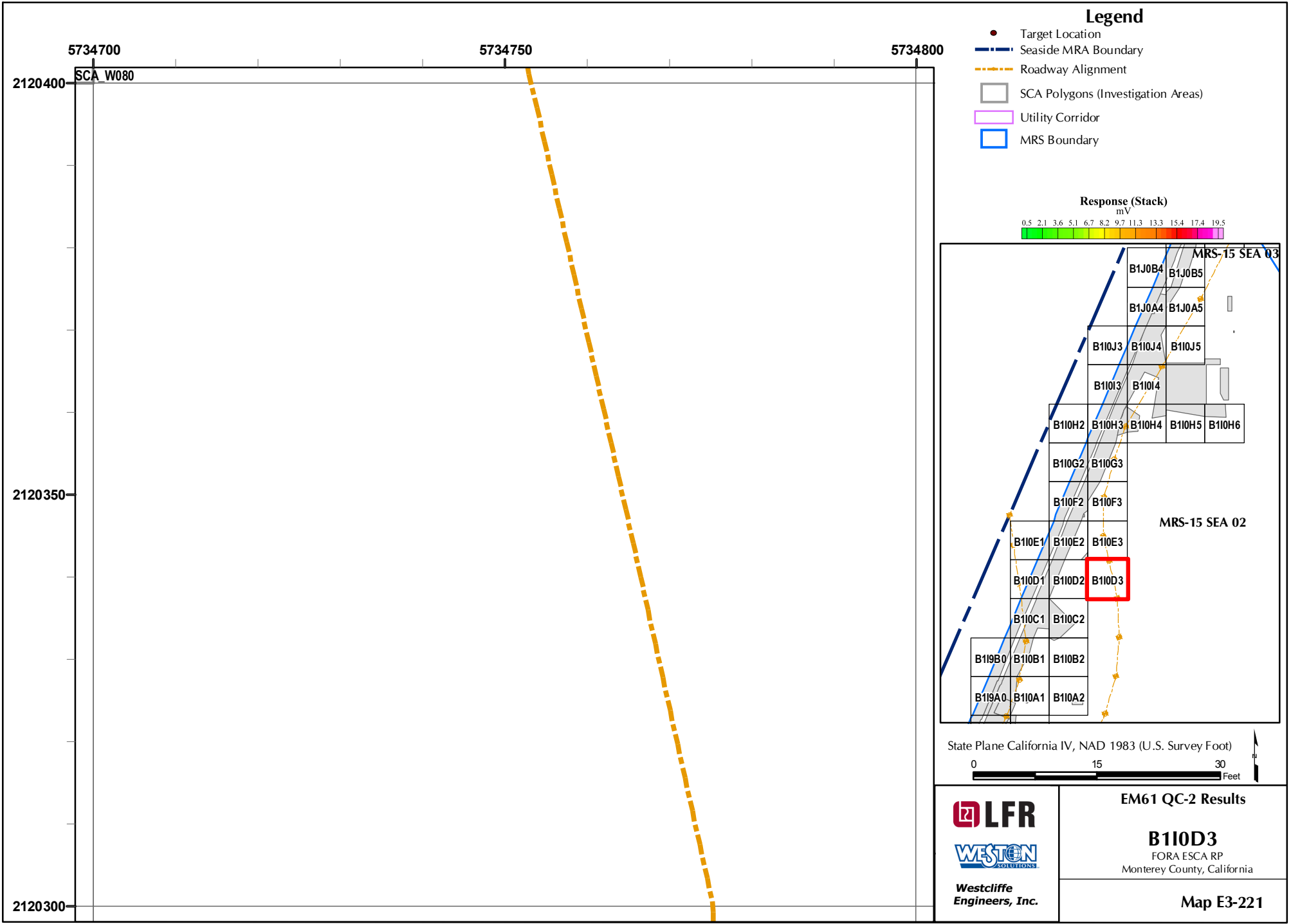



- ### Legend
- Target Location
  - Seaside MRA Boundary
  - Roadway Alignment
  - SCA Polygons (Investigation Areas)
  - Utility Corridor
  - MRS Boundary



  <b>Westcliffe Engineers, Inc.</b>	<b>EM61 QC-2 Results</b>
	<b>B110D2</b> FORA ESCA RP Monterey County, California
<b>Map E3-220</b>	



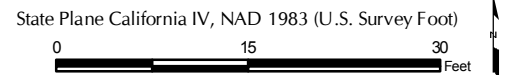
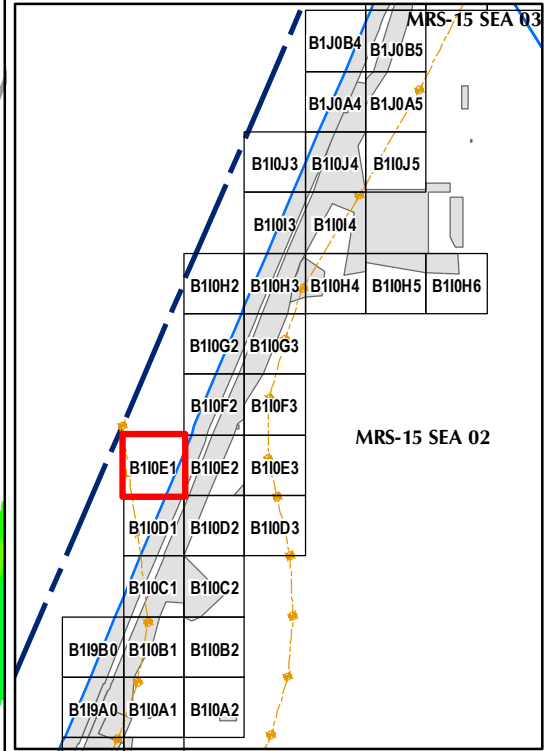




**Legend**


- Target Location
- Seaside MRA Boundary
- - - Roadway Alignment
- SCA Polygons (Investigation Areas)
- Utility Corridor
- MRS Boundary

**Response (Stack)**  
mV

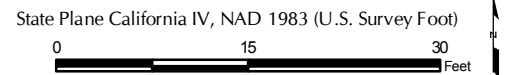
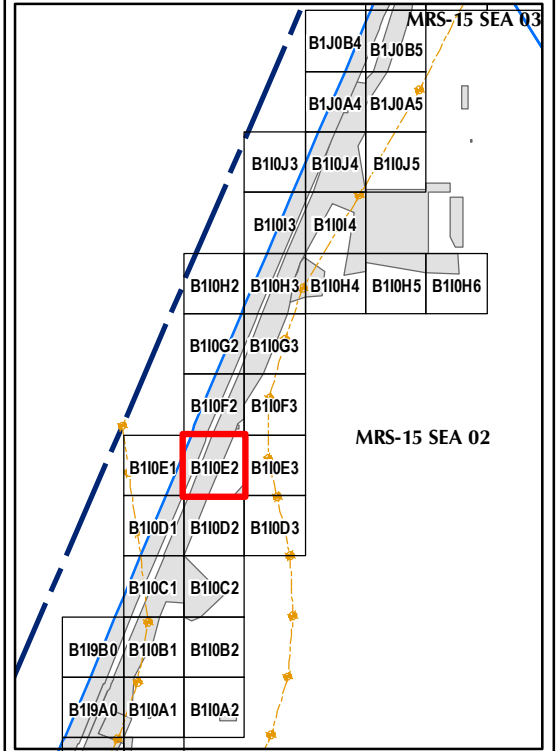
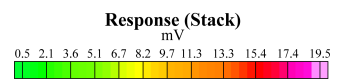


**LFR**  
**WESTON**  
SOLUTIONS  
*Westcliffe*  
**Engineers, Inc.**

**EM61 QC-2 Results**  
  
**B110E1**  
FORA ESCA RP  
Monterey County, California  
  
**Map E3-222**



- ### Legend
- Target Location
  - Seaside MRA Boundary
  - Roadway Alignment
  - SCA Polygons (Investigation Areas)
  - Utility Corridor
  - MRS Boundary




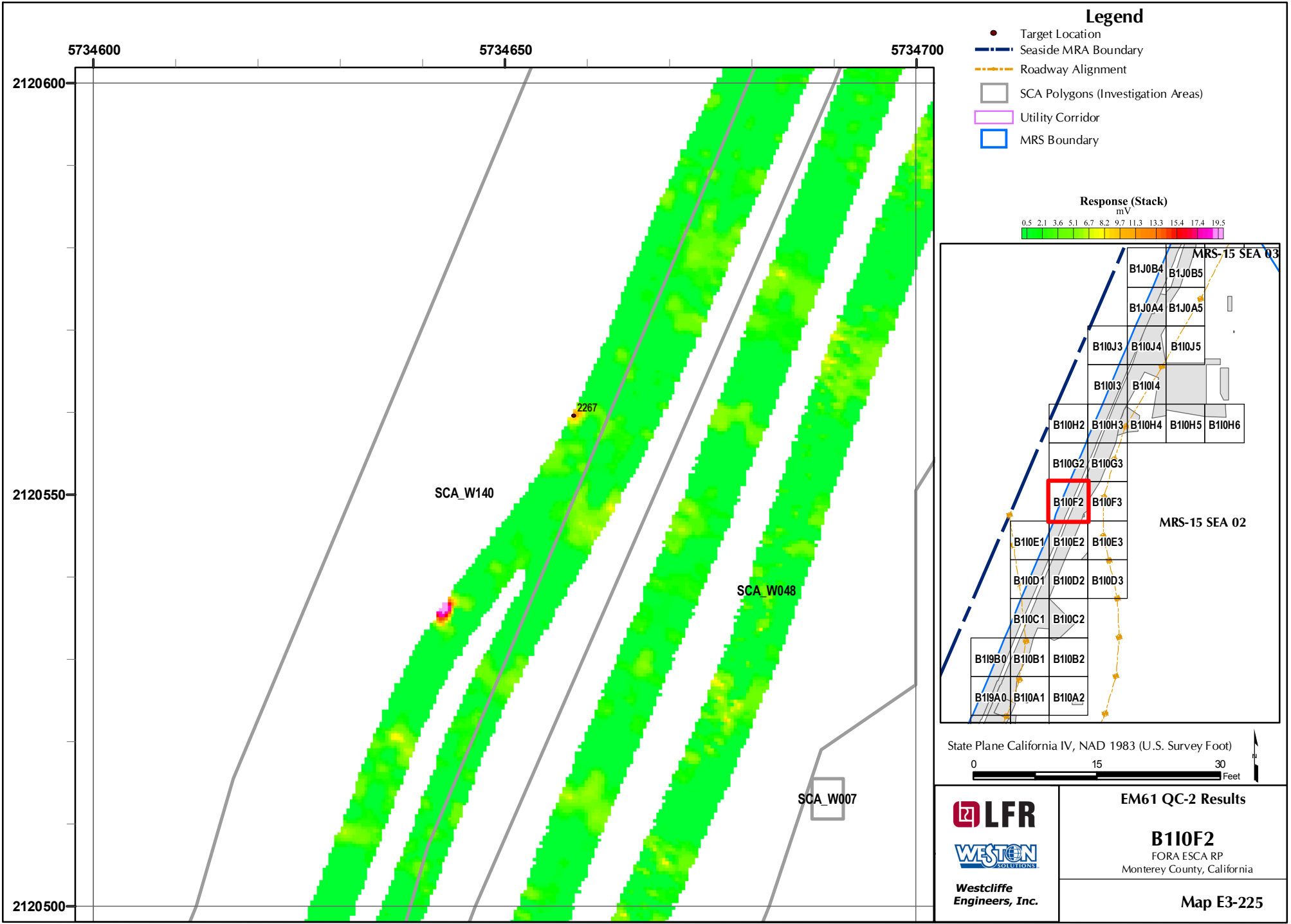
**LFR**  
**WESTON SOLUTIONS**  
Westcliffe Engineers, Inc.

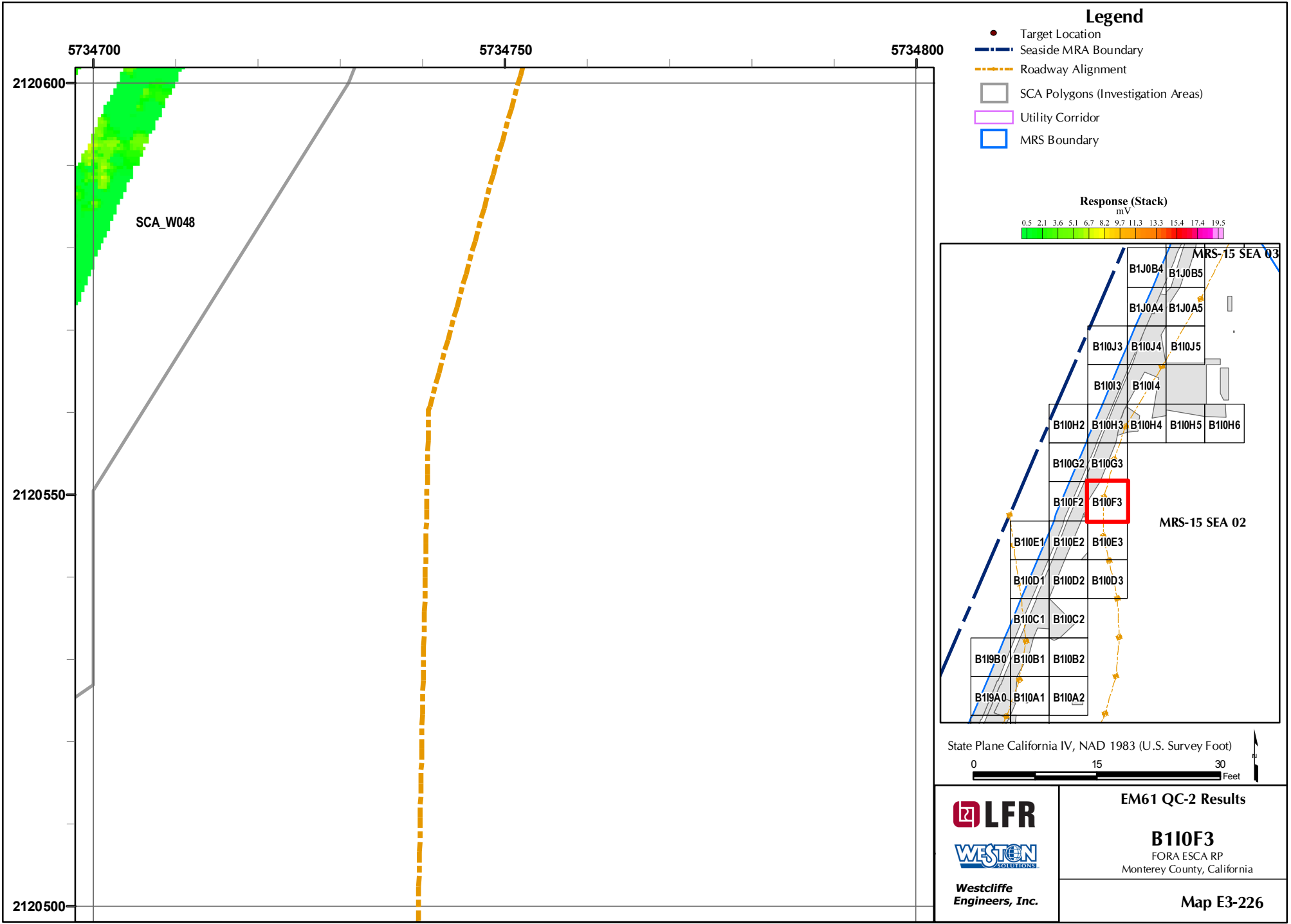
**EM61 QC-2 Results**

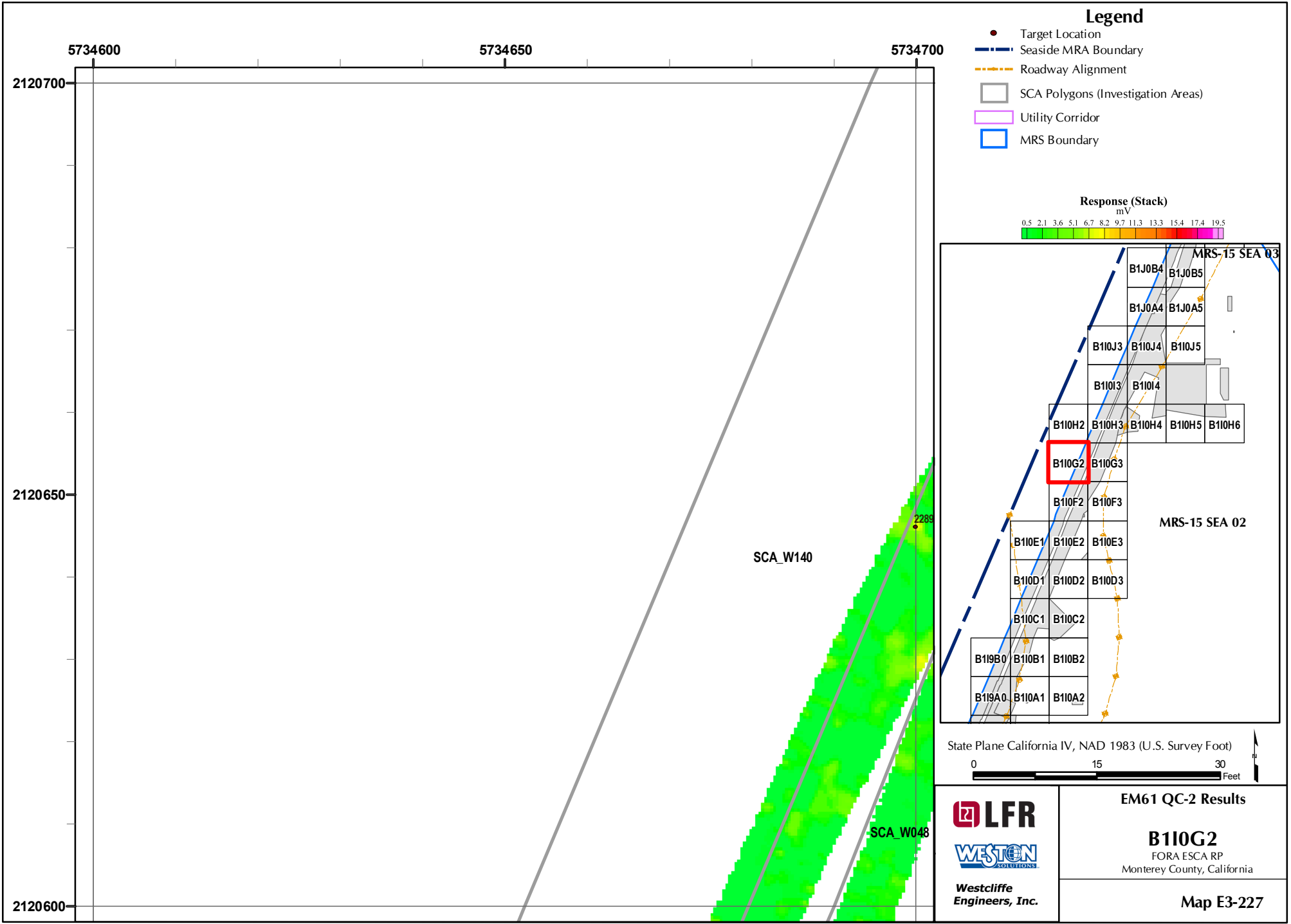
**B110E2**  
FORA ESCA RP  
Monterey County, California

**Map E3-223**

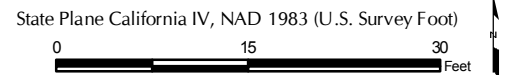
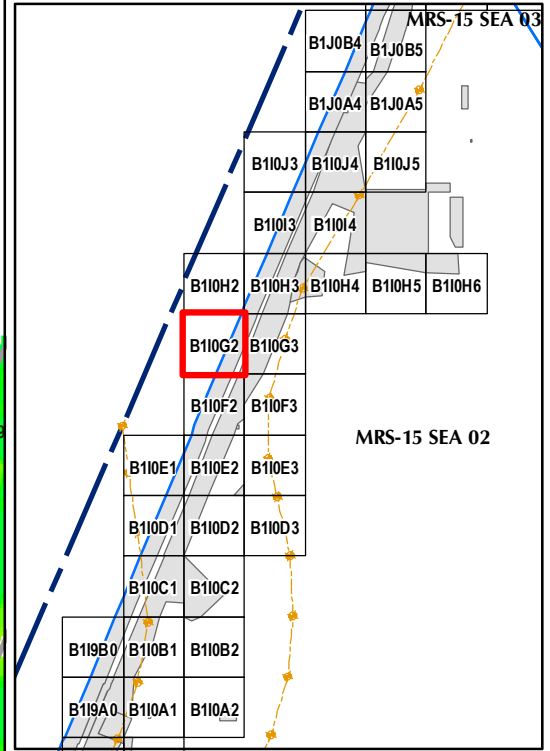
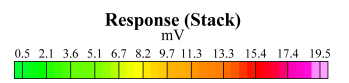








- ### Legend
- Target Location
  - Seaside MRA Boundary
  - Roadway Alignment
  - SCA Polygons (Investigation Areas)
  - Utility Corridor
  - MRS Boundary

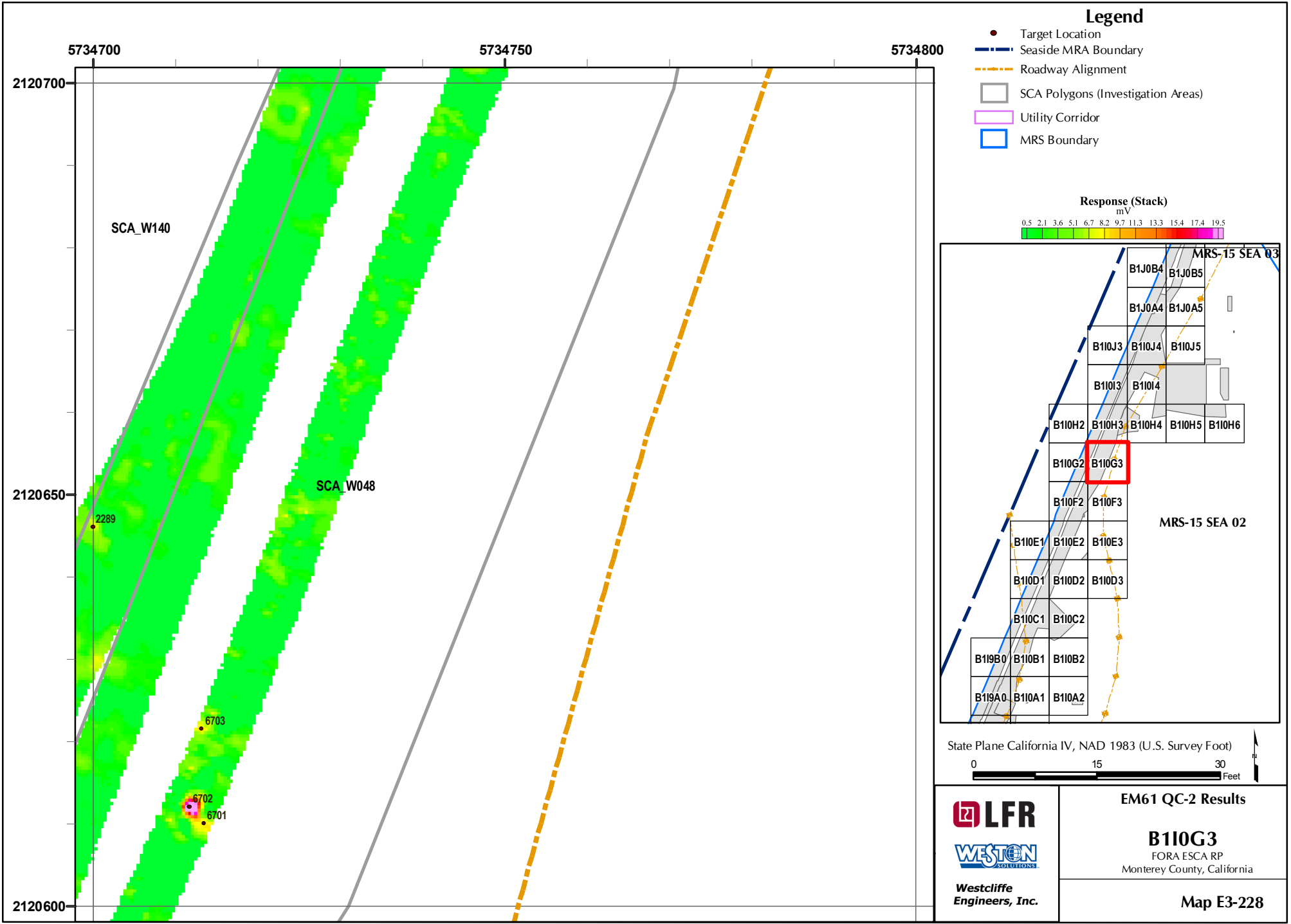


**LFR**  
**WESTON**  
SOLUTIONS  
Westcliffe  
Engineers, Inc.

**EM61 QC-2 Results**

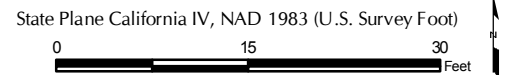
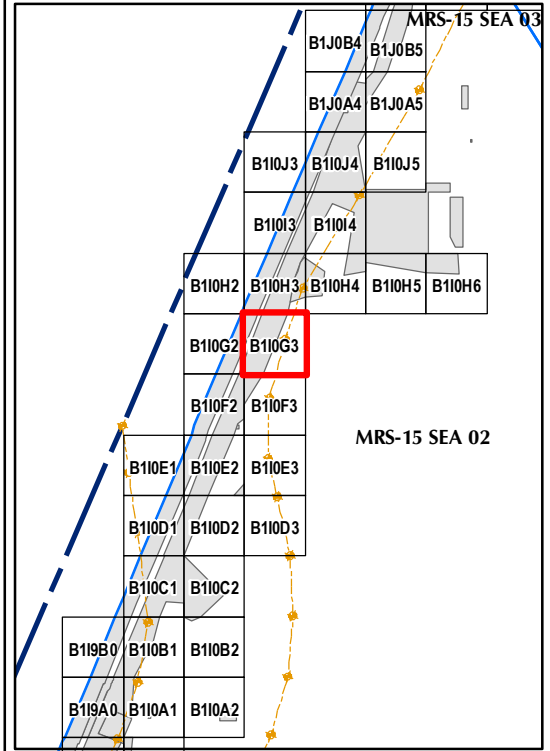
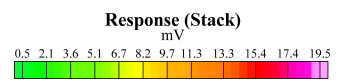
**B110G2**  
FORA ESCA RP  
Monterey County, California

**Map E3-227**



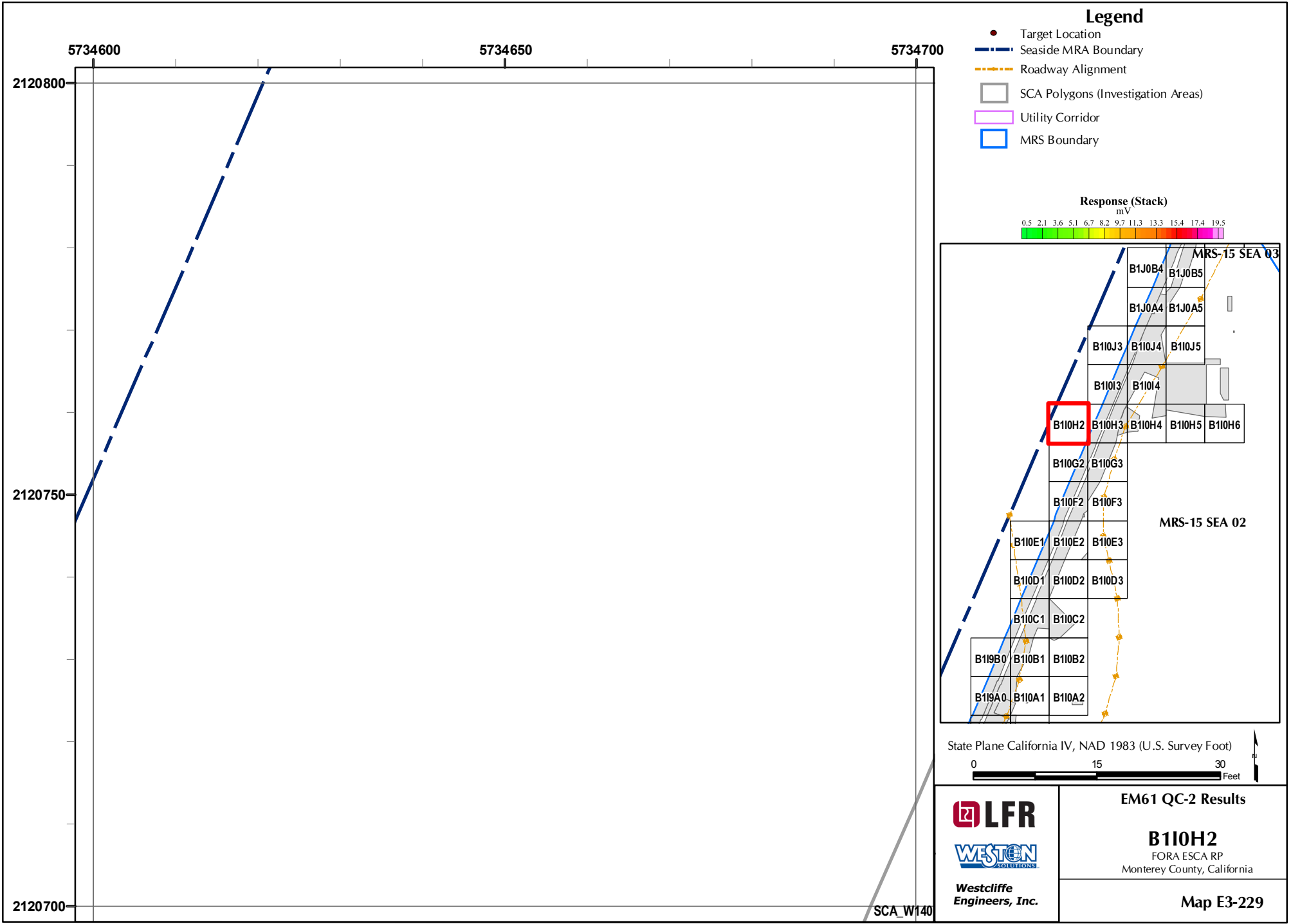
**Legend**

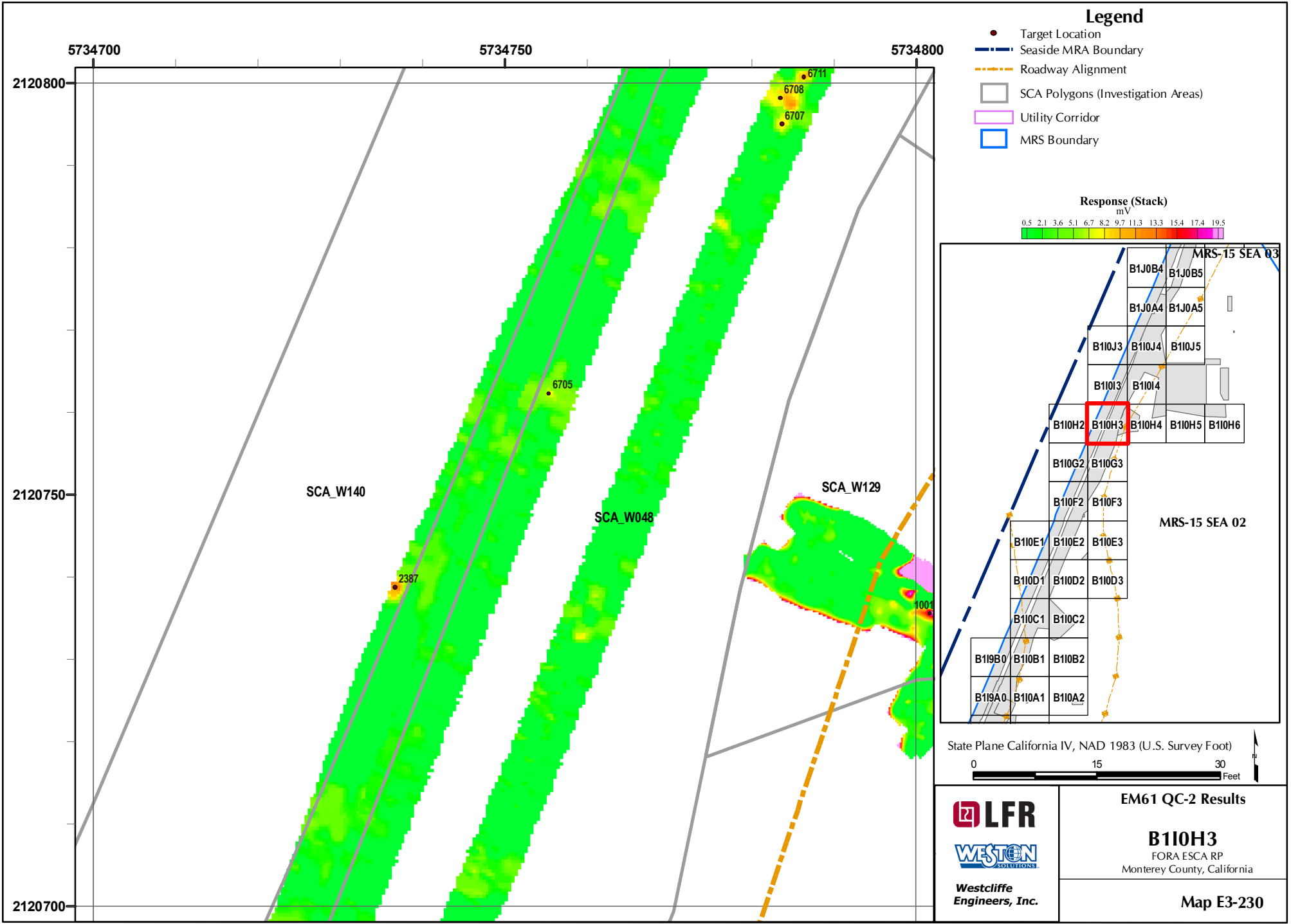
- Target Location
- Seaside MRA Boundary
- - - Roadway Alignment
- SCA Polygons (Investigation Areas)
- Utility Corridor
- MRS Boundary

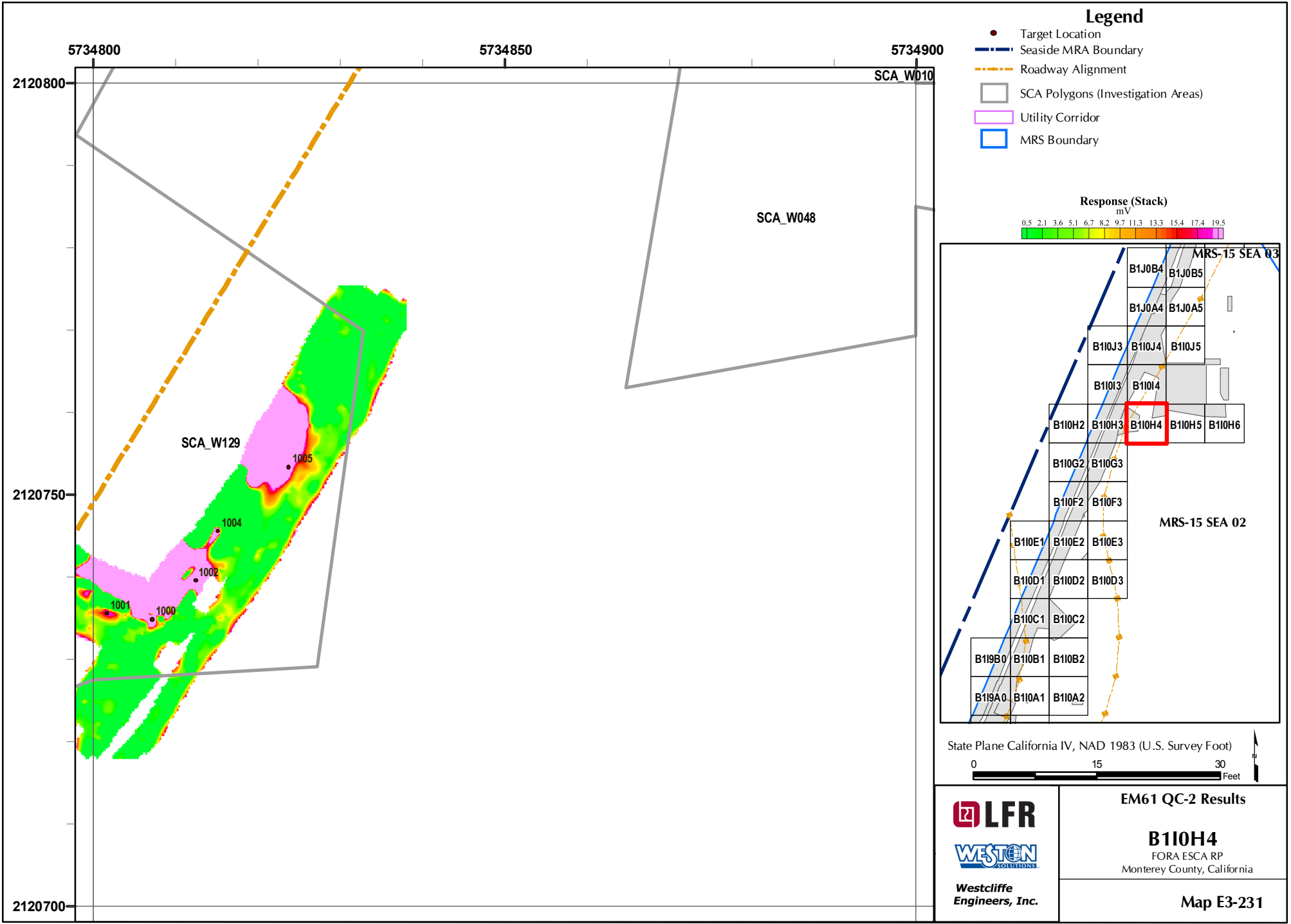


  <b>Westcliffe Engineers, Inc.</b>	<b>EM61 QC-2 Results</b>  <b>B110G3</b> FORA ESCA RP Monterey County, California
	<b>Map E3-228</b>











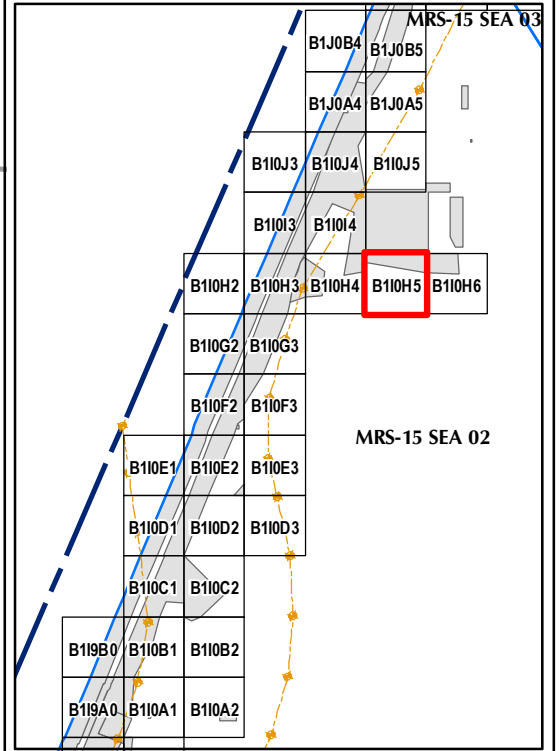
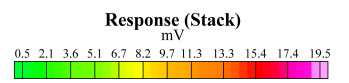
State Plane California IV, NAD 1983 (U.S. Survey Foot)

0 15 30 Feet

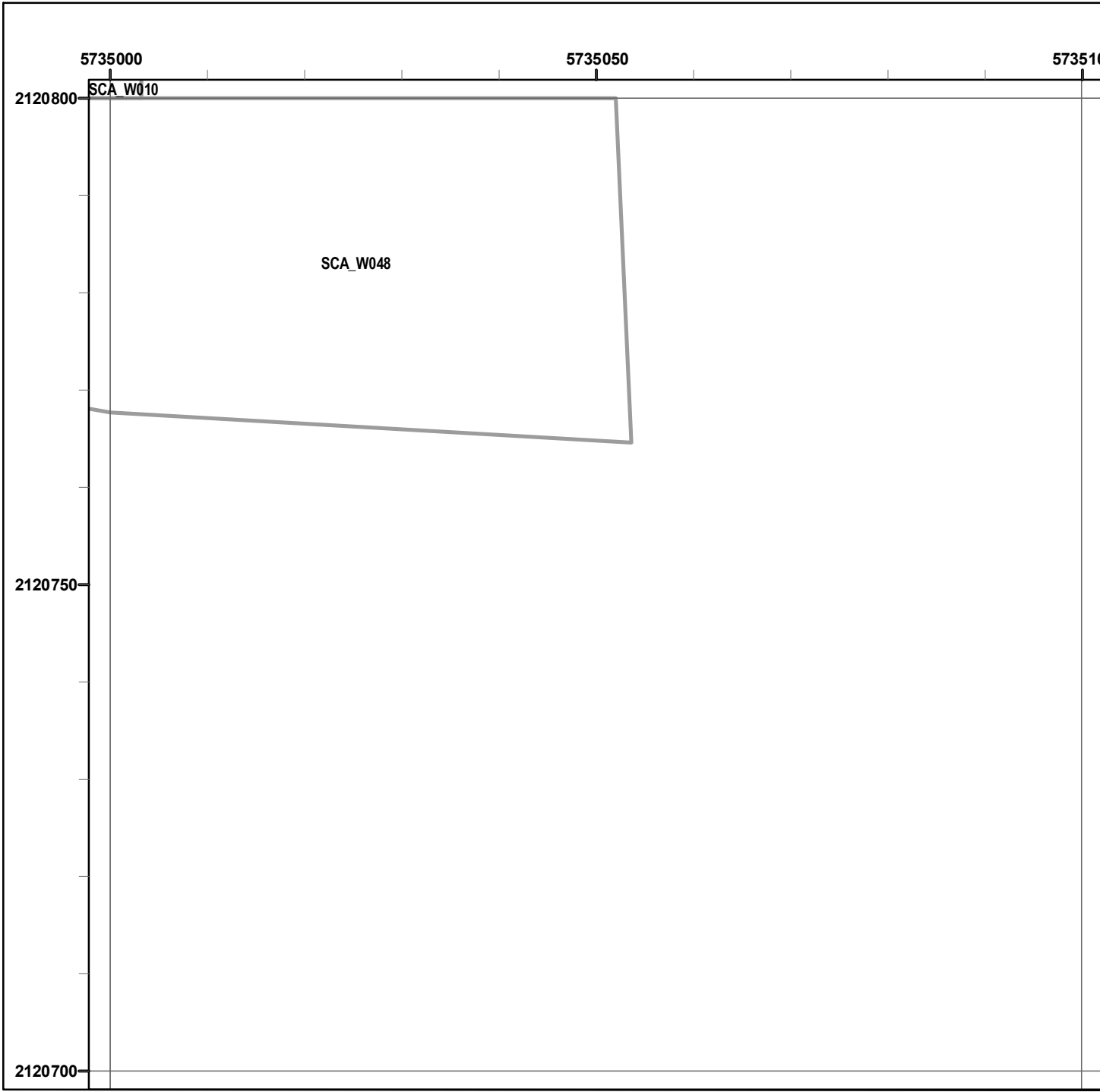
  <b>Westcliffe Engineers, Inc.</b>	<b>EM61 QC-2 Results</b>
	<b>B110H4</b> FORA ESCA RP Monterey County, California
<b>Map E3-231</b>	




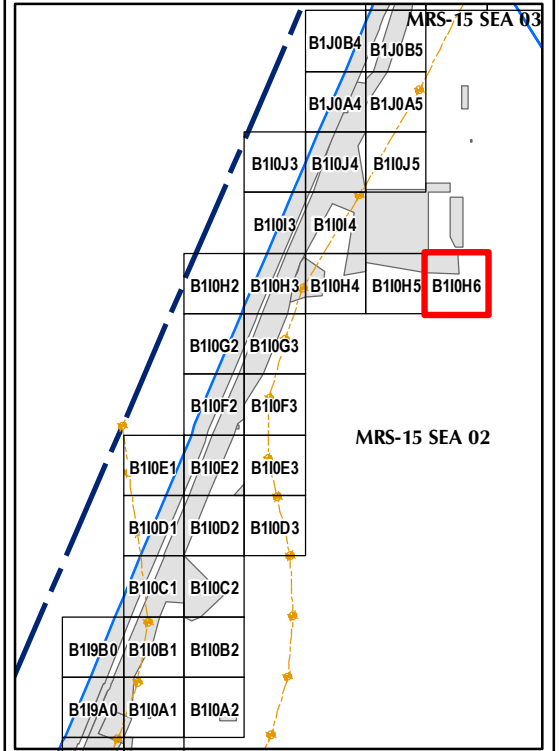
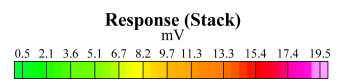
- ### Legend
- Target Location
  - Seaside MRA Boundary
  - Roadway Alignment
  - SCA Polygons (Investigation Areas)
  - Utility Corridor
  - MRS Boundary



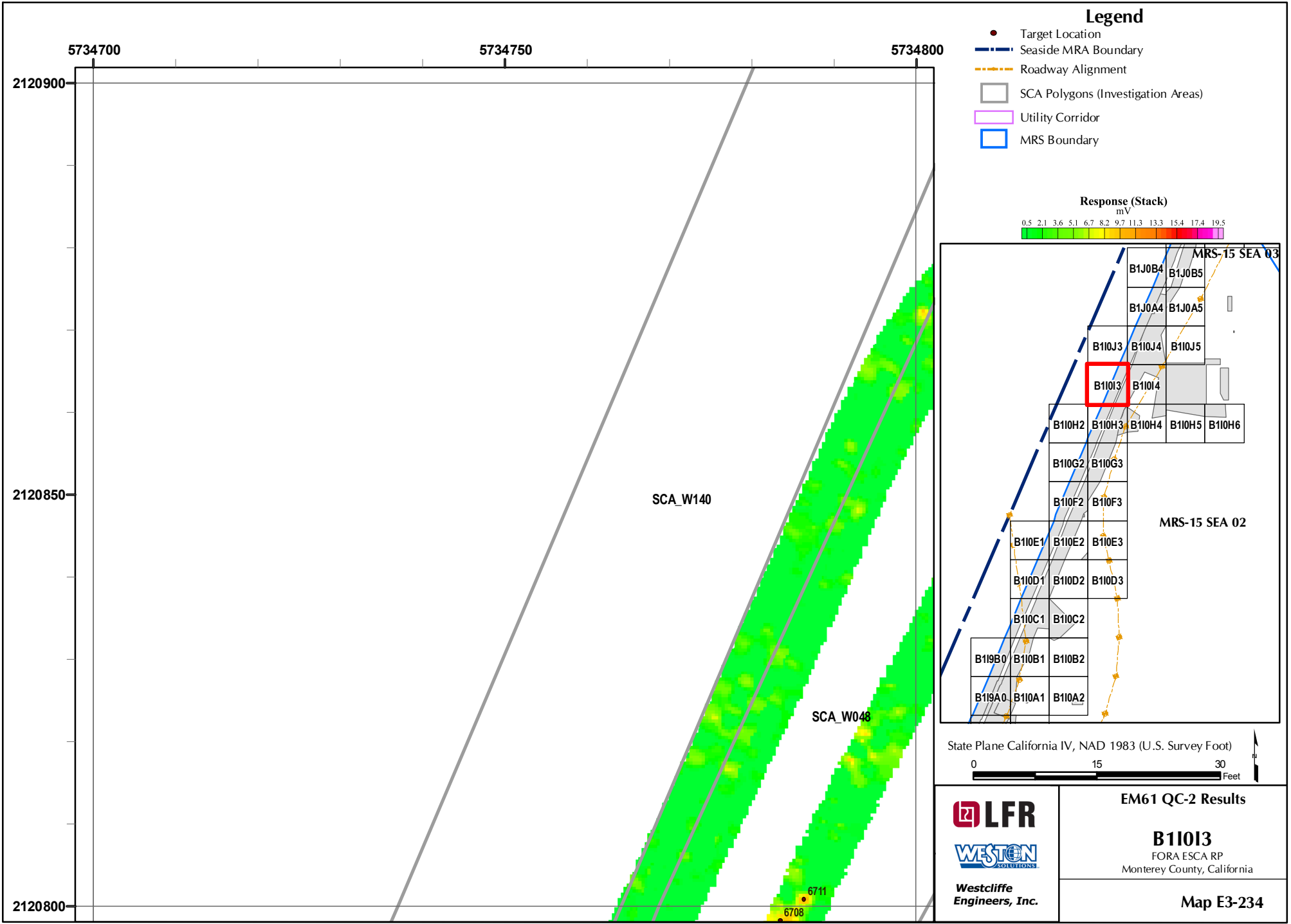
  <b>Westcliffe Engineers, Inc.</b>	<b>EM61 QC-2 Results</b>
	<b>B110H5</b> FORA ESCA RP Monterey County, California
<b>Map E3-232</b>	



- ### Legend
- Target Location
  - Seaside MRA Boundary
  - Roadway Alignment
  - SCA Polygons (Investigation Areas)
  - Utility Corridor
  - MRS Boundary

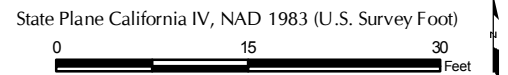
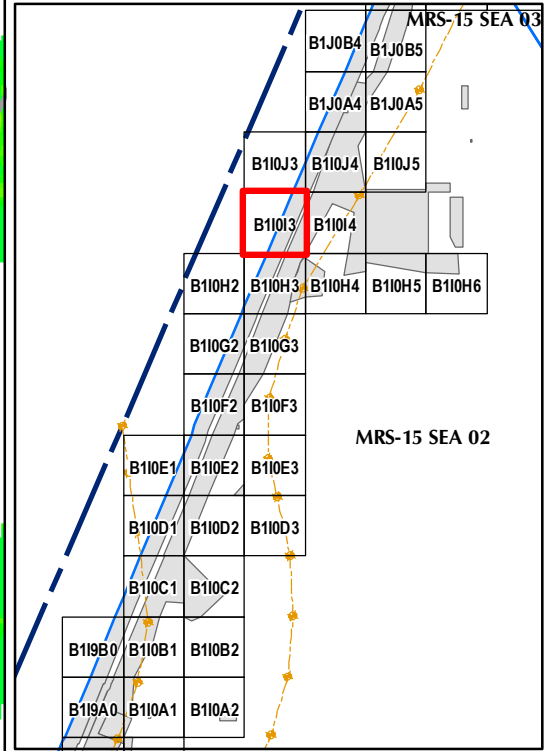
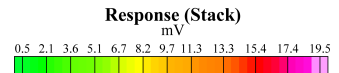


  <b>Westcliffe Engineers, Inc.</b>	<b>EM61 QC-2 Results</b>  <b>B110H6</b> FORA ESCA RP Monterey County, California
	<b>Map E3-233</b>



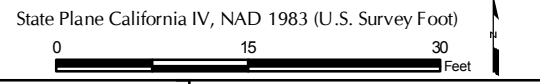
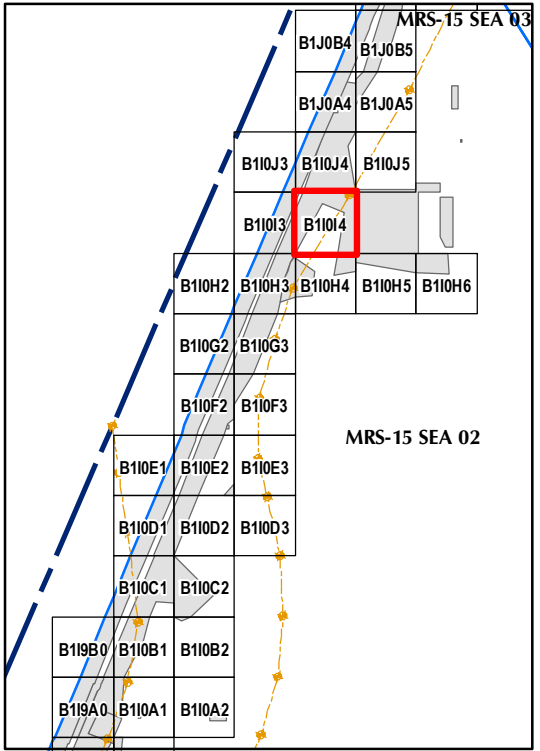
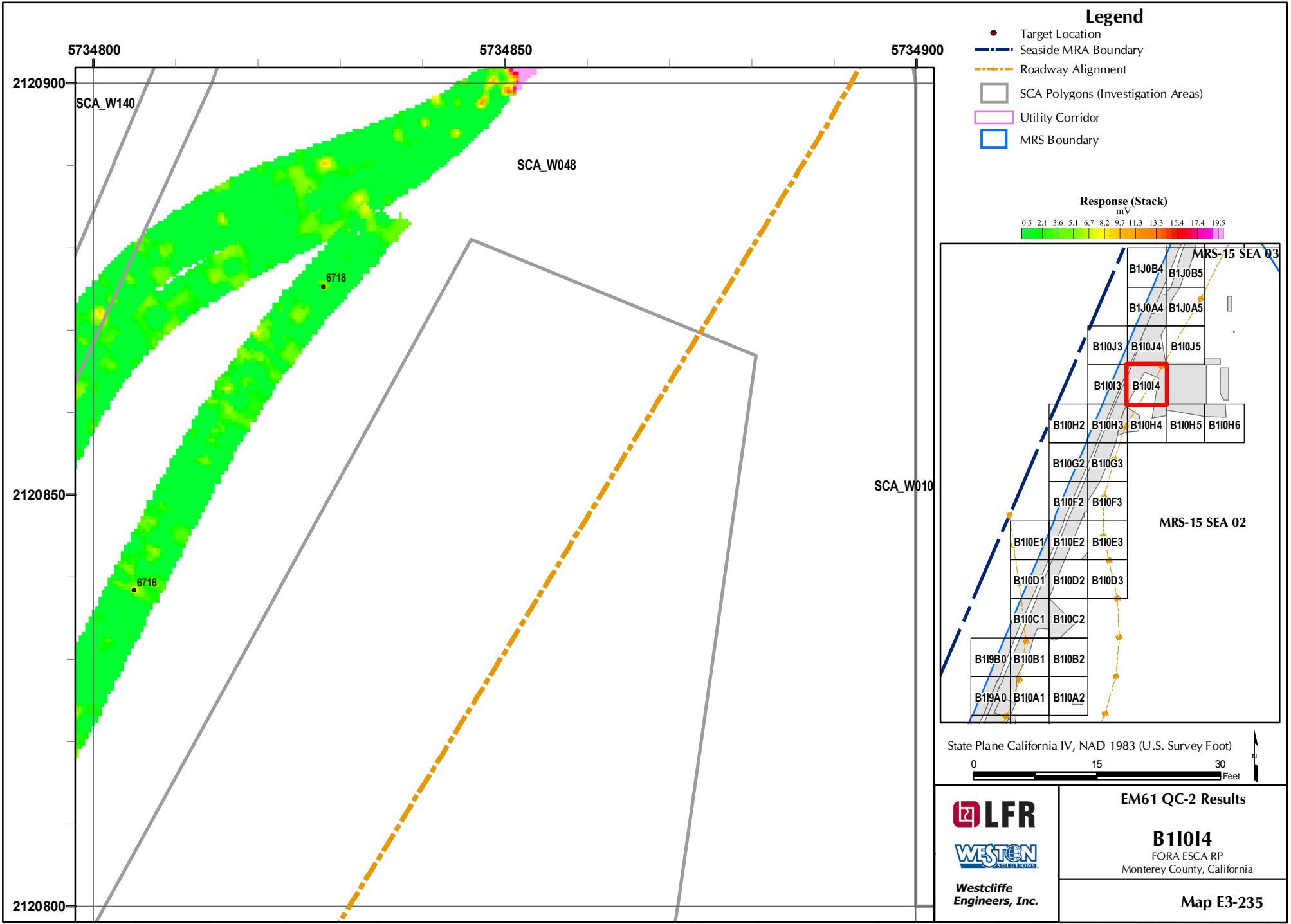
**Legend**

- Target Location
- Seaside MRA Boundary
- - - Roadway Alignment
- SCA Polygons (Investigation Areas)
- Utility Corridor
- MRS Boundary

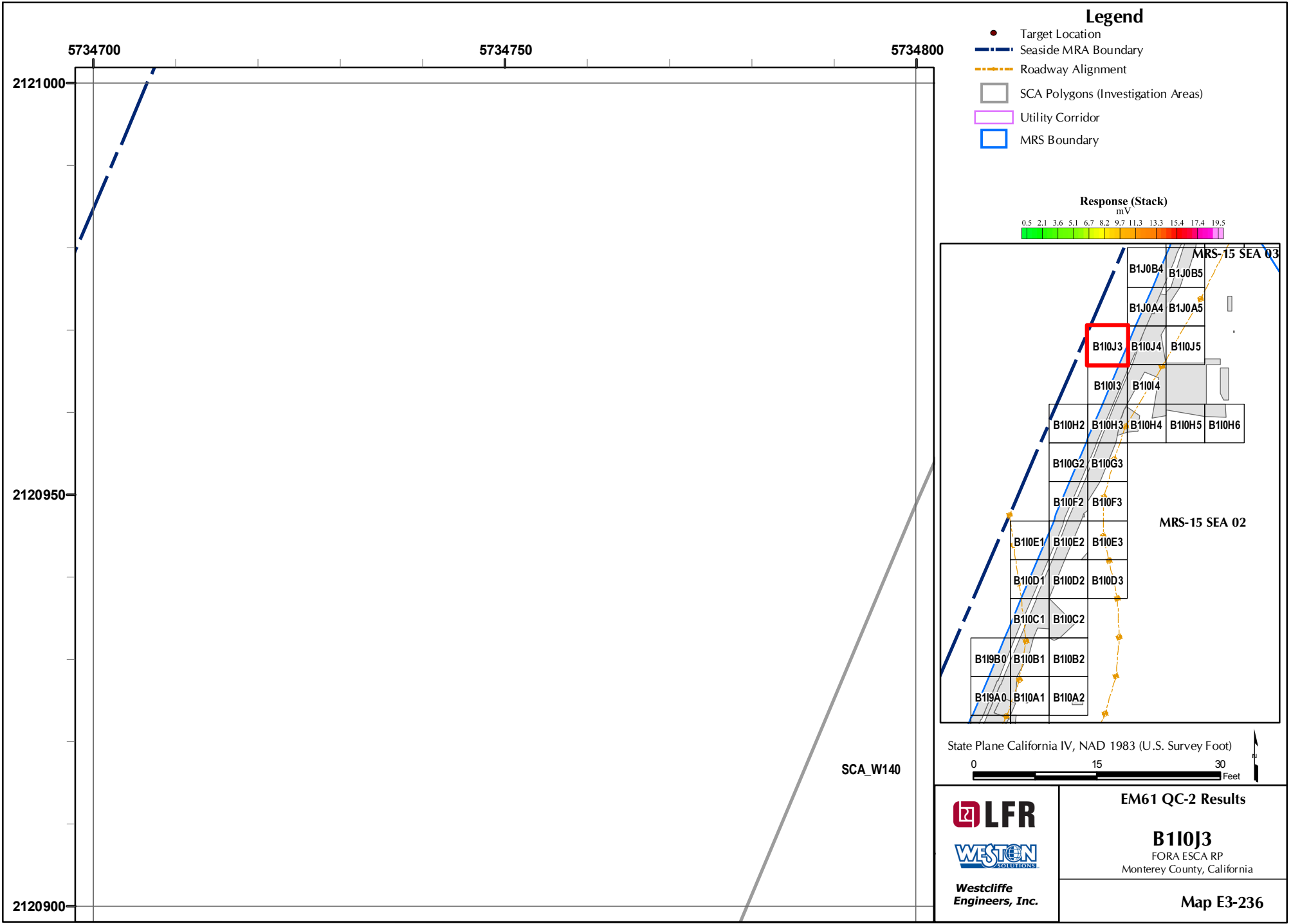


**LFR**  
**WESTON**  
SOLUTIONS  
*Westcliffe Engineers, Inc.*

**EM61 QC-2 Results**  
**B110I3**  
FORA ESCA RP  
Monterey County, California  
**Map E3-234**



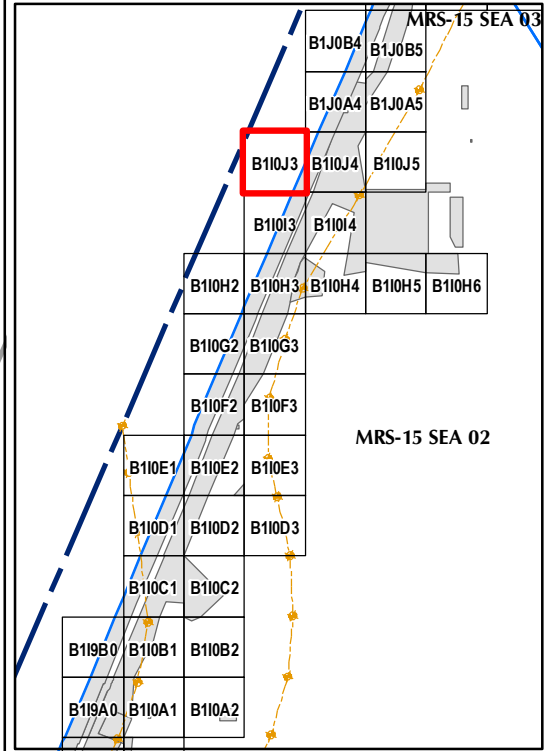
  <b>Westcliffe Engineers, Inc.</b>	<b>EM61 QC-2 Results</b>
	<b>B110I4</b> FORA ESCA RP Monterey County, California
<b>Map E3-235</b>	




**Legend**

- Target Location
- Seaside MRA Boundary
- Roadway Alignment
- SCA Polygons (Investigation Areas)
- Utility Corridor
- MRS Boundary

**Response (Stack)**  
mV



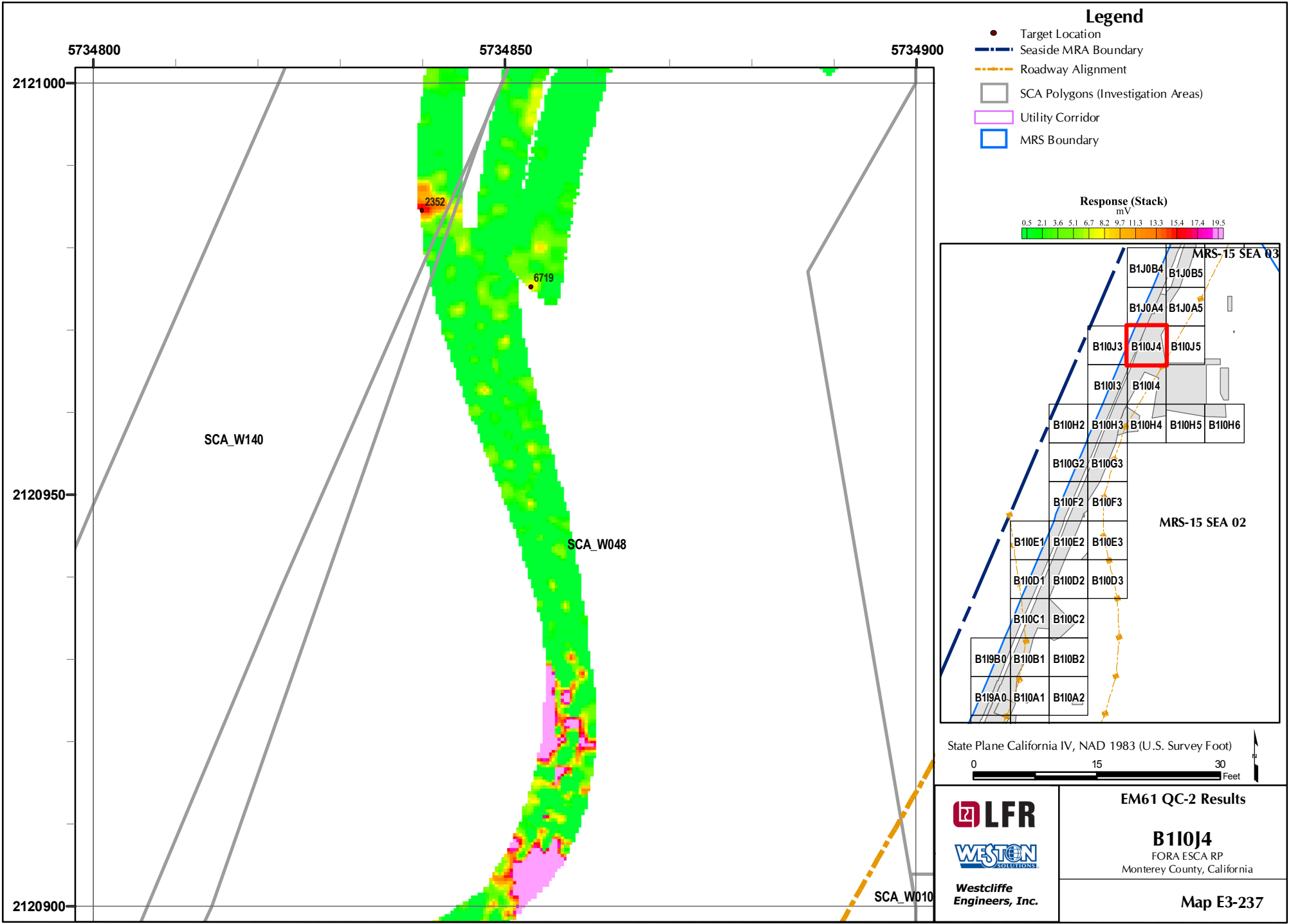
State Plane California IV, NAD 1983 (U.S. Survey Foot)

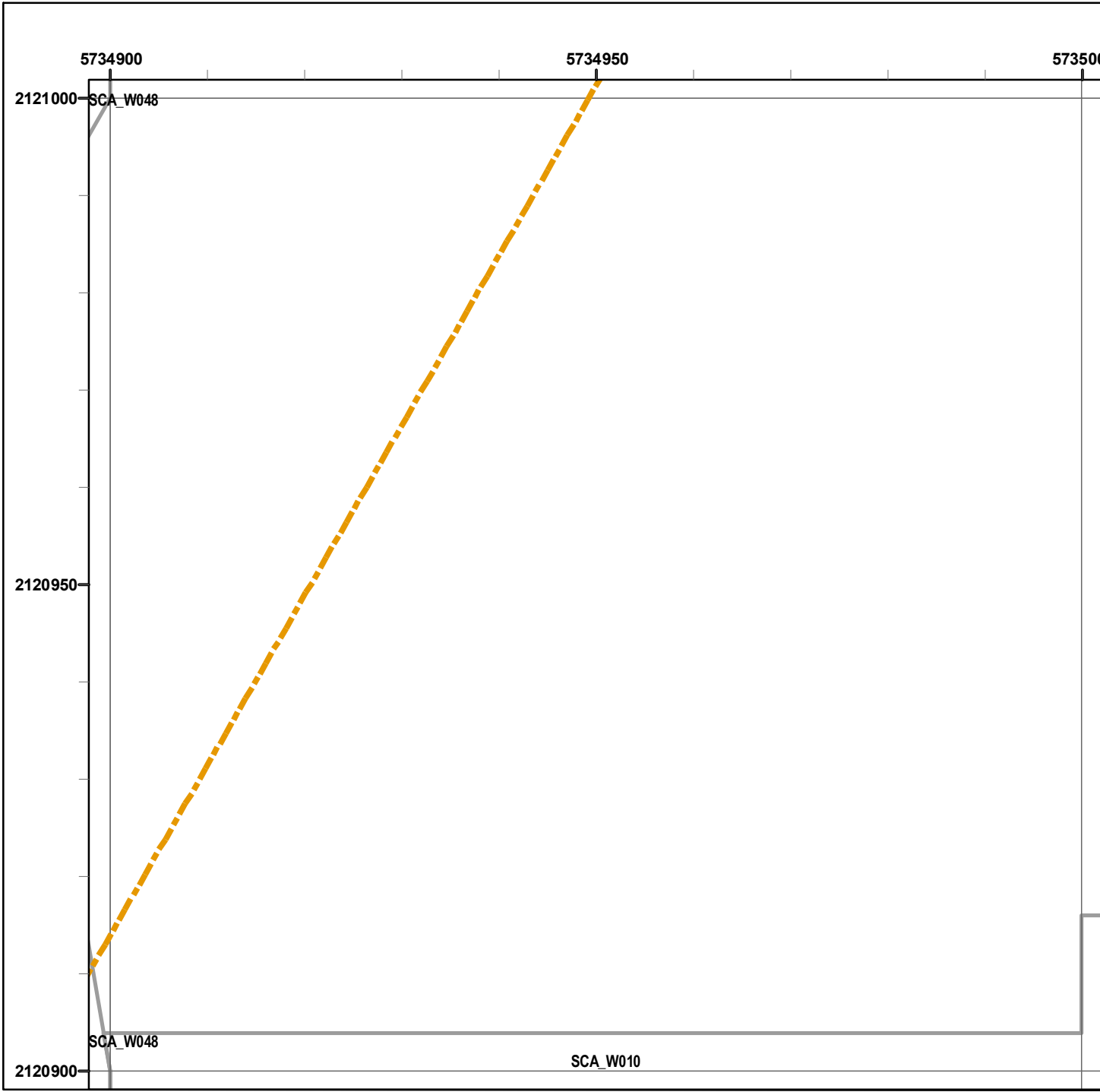


**LFR**  
**WESTON**  
SOLUTIONS  
*Westcliffe*  
**Engineers, Inc.**


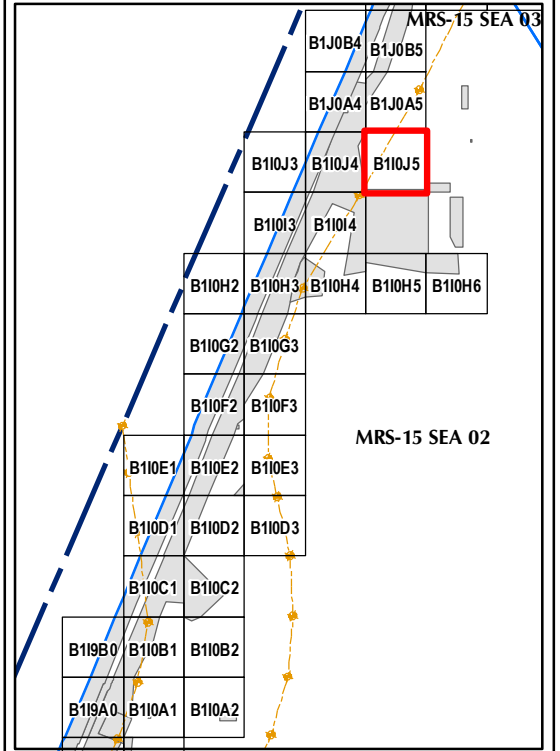
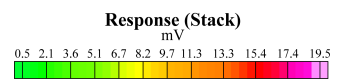
**EM61 QC-2 Results**  
  
**B110J3**  
FORA ESCA RP  
Monterey County, California  
  
**Map E3-236**



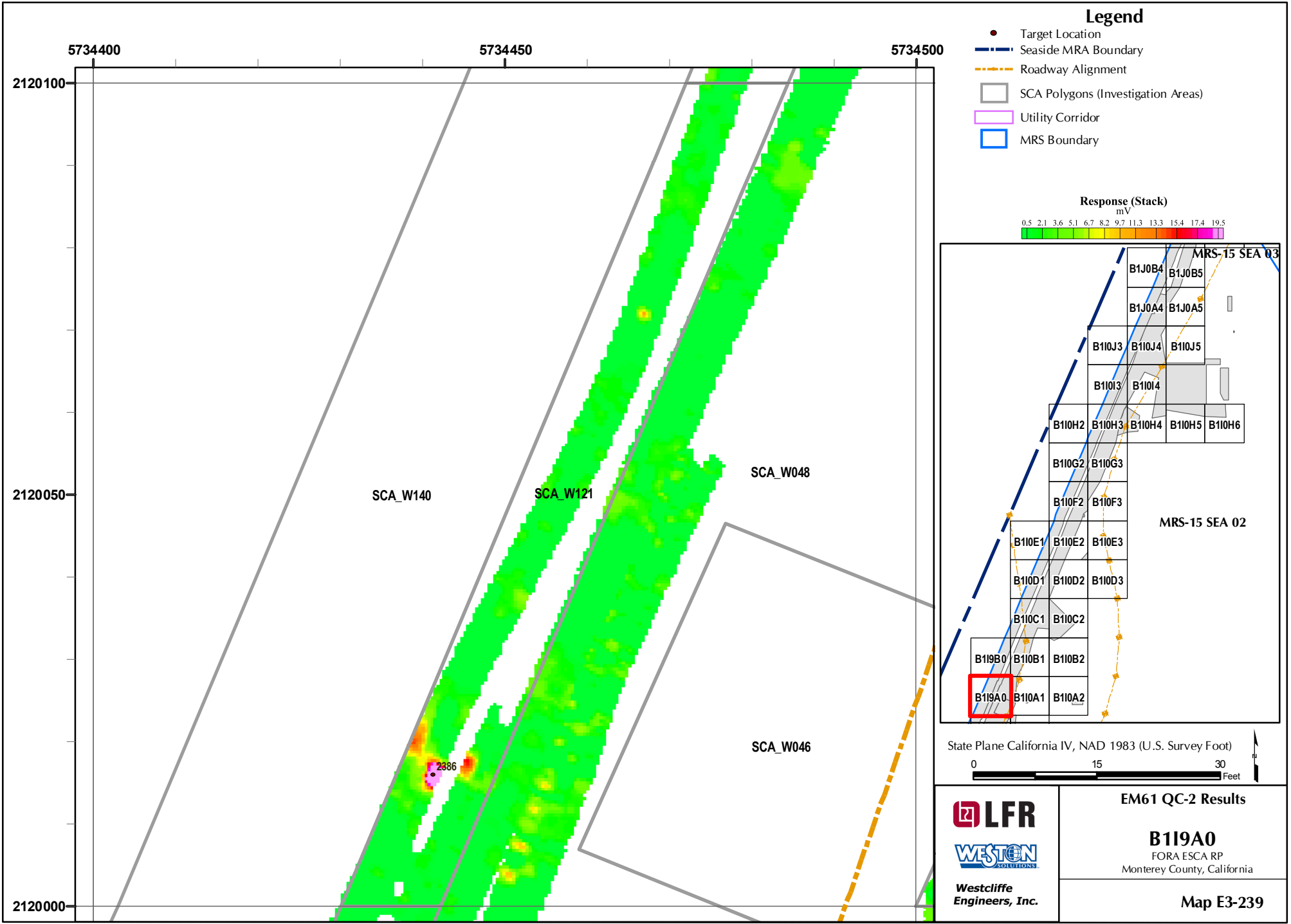




- ### Legend
- Target Location
  - Seaside MRA Boundary
  - - - Roadway Alignment
  - SCA Polygons (Investigation Areas)
  - Utility Corridor
  - MRS Boundary

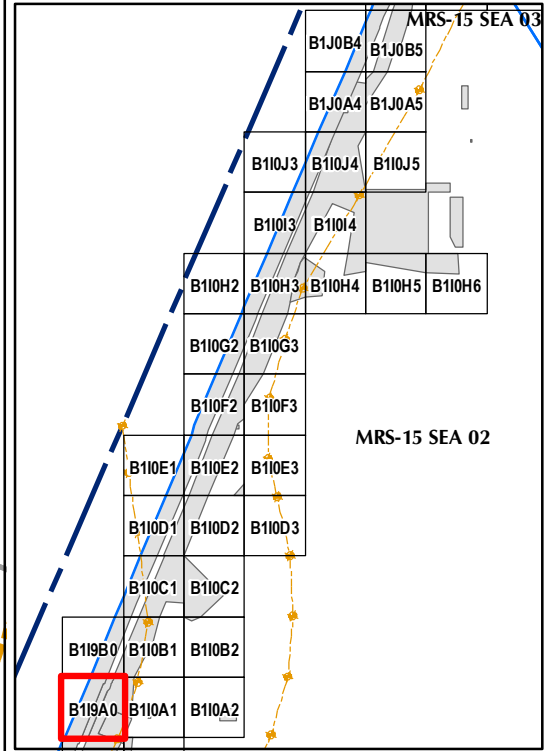
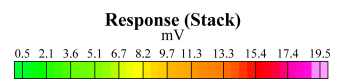


  <b>Westcliffe Engineers, Inc.</b>	<b>EM61 QC-2 Results</b>  <b>B110J5</b> FORA ESCA RP Monterey County, California
	<b>Map E3-238</b>



**Legend**

- Target Location
- Seaside MRA Boundary
- - - Roadway Alignment
- SCA Polygons (Investigation Areas)
- Utility Corridor
- MRS Boundary



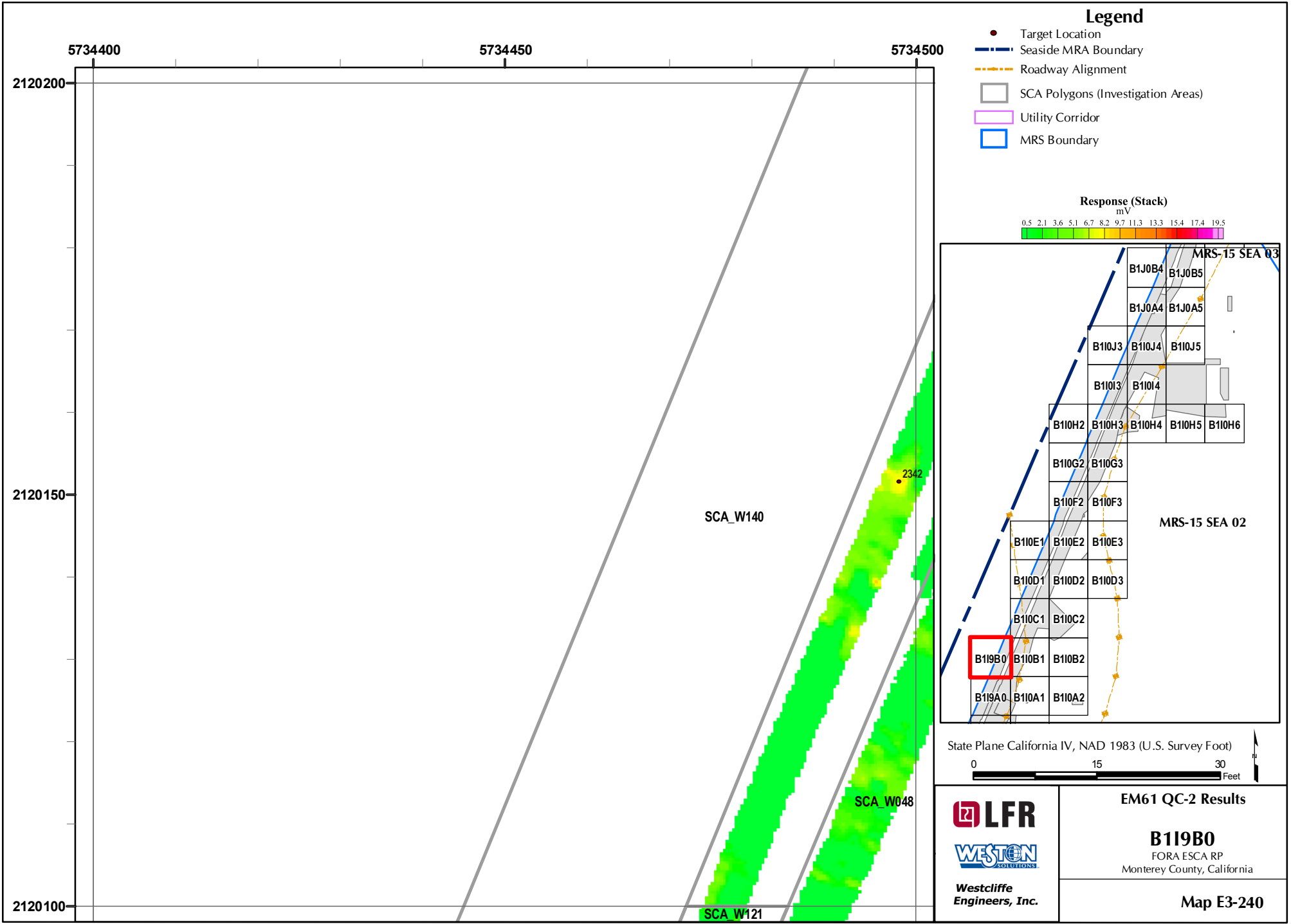
State Plane California IV, NAD 1983 (U.S. Survey Foot)

**LFR**  
**WESTON**  
SOLUTIONS  
*Westcliffe Engineers, Inc.*

**EM61 QC-2 Results**

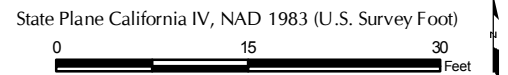
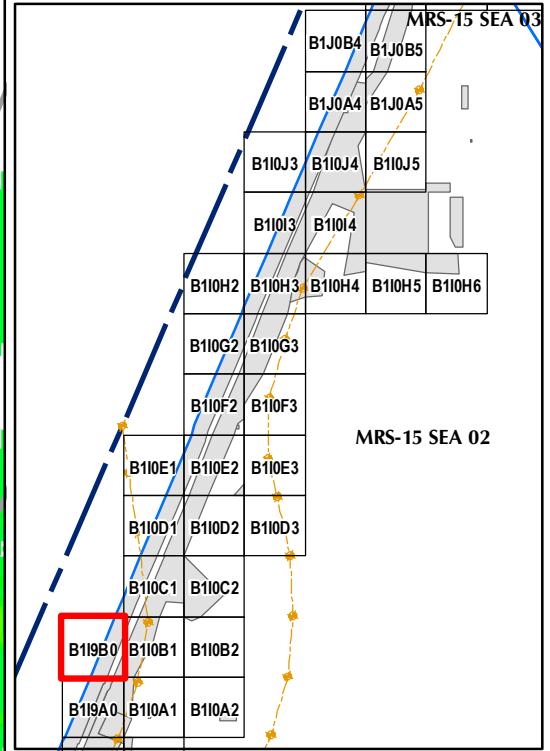
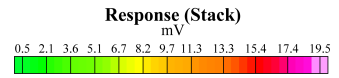
**B119A0**  
FORA ESCA RP  
Monterey County, California

**Map E3-239**



**Legend**

- Target Location
- Seaside MRA Boundary
- Roadway Alignment
- SCA Polygons (Investigation Areas)
- Utility Corridor
- MRS Boundary

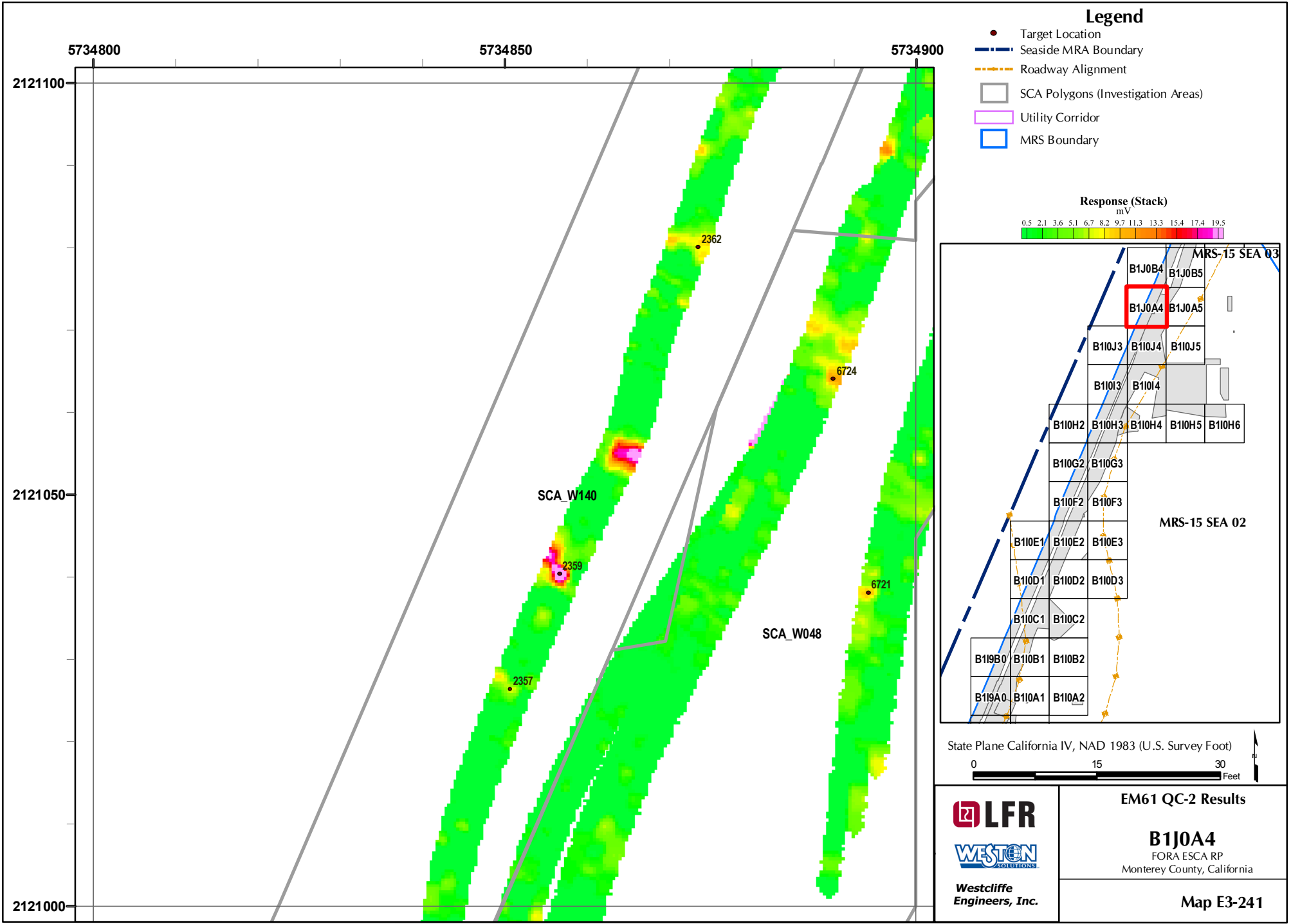


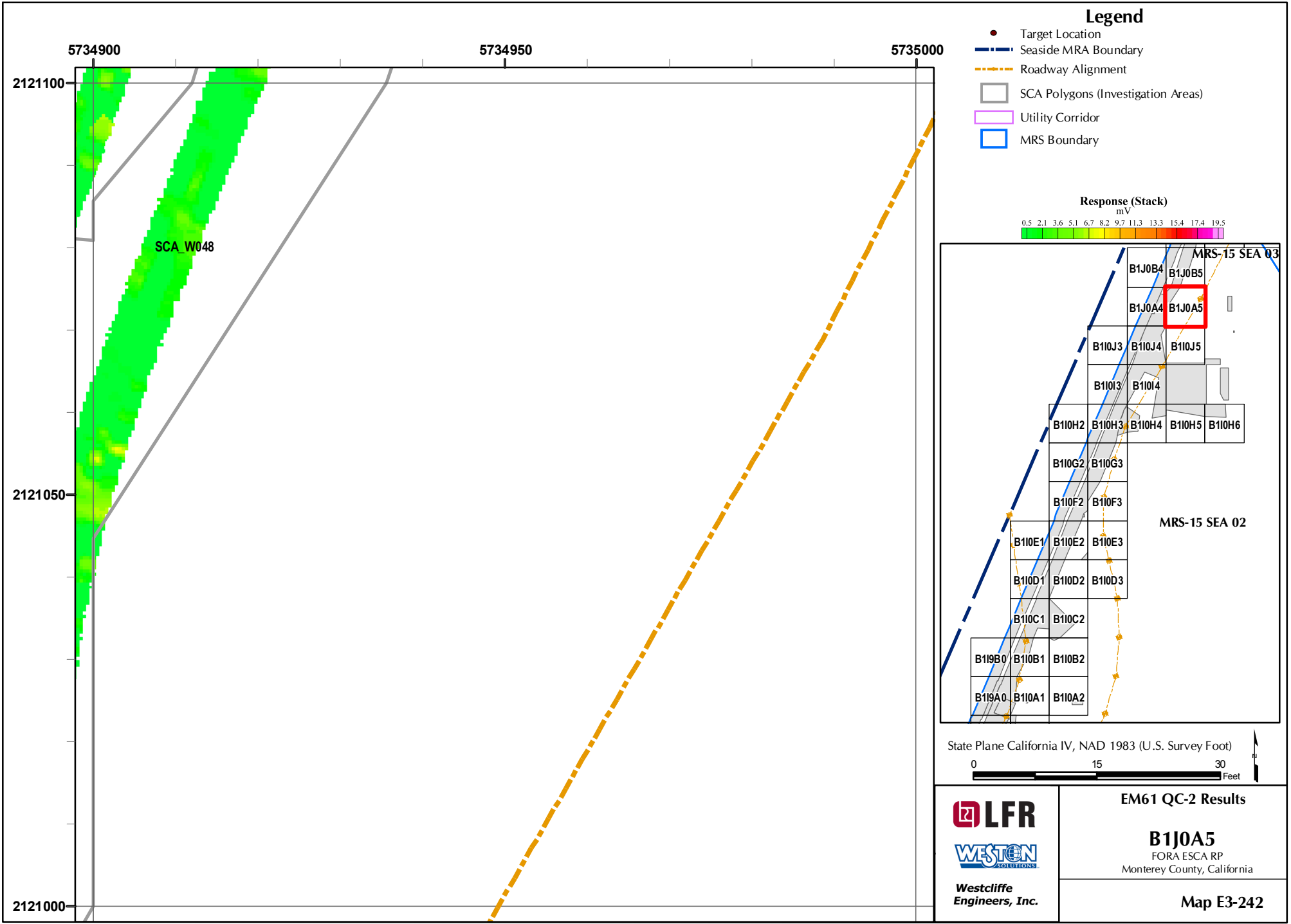
**LFR**  
**WESTON**  
SOLUTIONS  
*Westcliffe*  
Engineers, Inc.

**EM61 QC-2 Results**

**B119B0**  
FORA ESCA RP  
Monterey County, California

**Map E3-240**

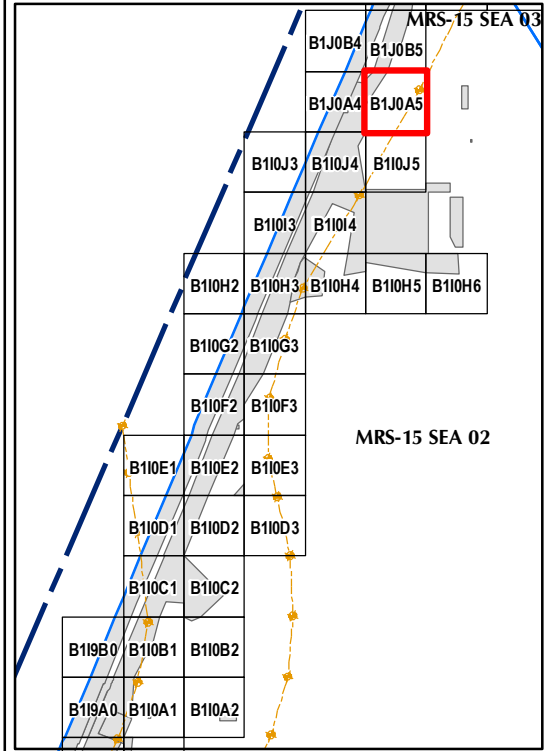





**Legend**

- Target Location
- Seaside MRA Boundary
- - - Roadway Alignment
- SCA Polygons (Investigation Areas)
- Utility Corridor
- MRS Boundary

**Response (Stack)**  
mV

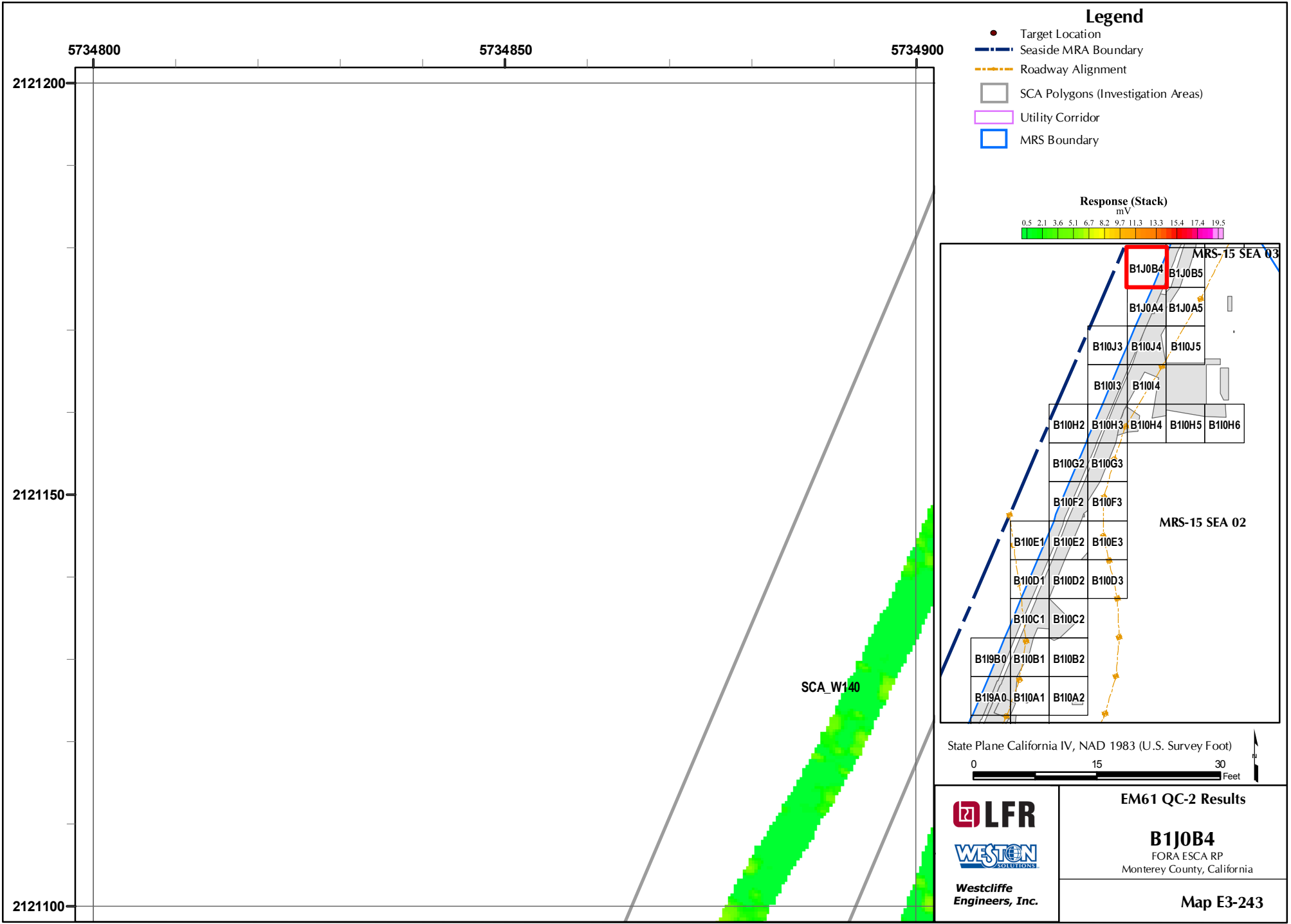



State Plane California IV, NAD 1983 (U.S. Survey Foot)




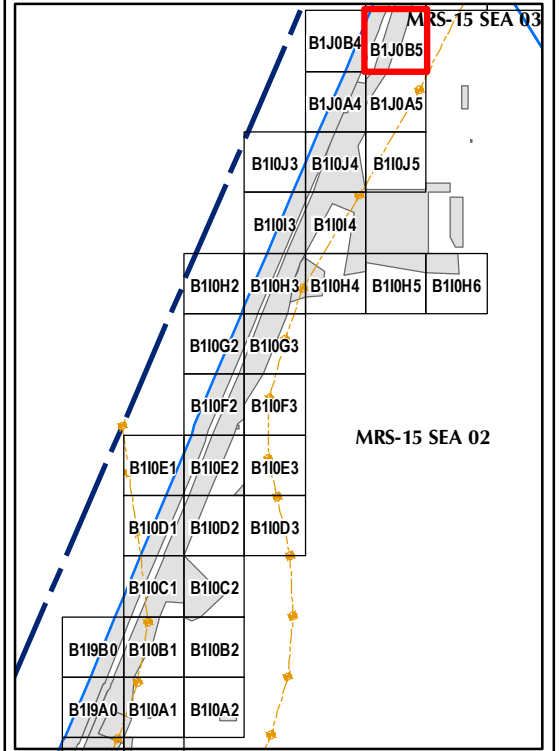
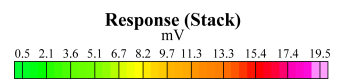
**LFR**  
**WESTON**  
SOLUTIONS  
*Westcliffe*  
**Engineers, Inc.**

**EM61 QC-2 Results**  
  
**B1J0A5**  
FORA ESCA RP  
Monterey County, California  
  
**Map E3-242**





- ### Legend
- Target Location
  - Seaside MRA Boundary
  - Roadway Alignment
  - SCA Polygons (Investigation Areas)
  - Utility Corridor
  - MRS Boundary



  <b>Westcliffe Engineers, Inc.</b>	<b>EM61 QC-2 Results</b>
	<b>B110B5</b> FORA ESCA RP Monterey County, California
<b>Map E3-244</b>	