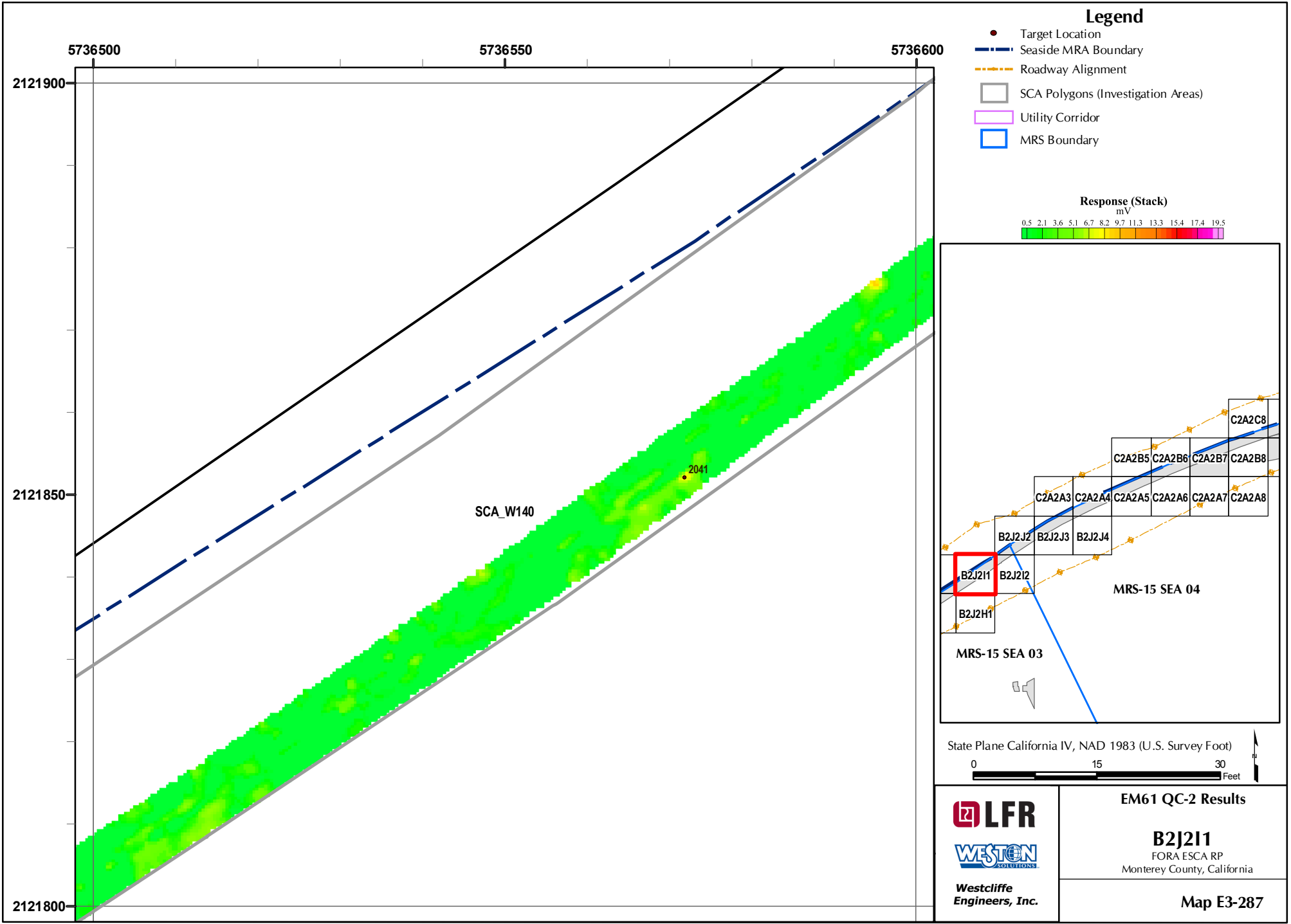


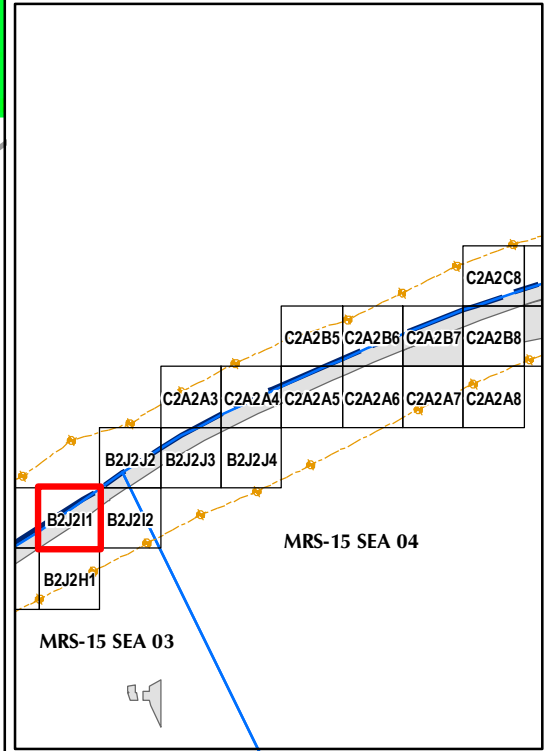
  <b>Westcliffe Engineers, Inc.</b>	<b>EM61 QC-2 Results</b>
	<b>B2J2H1</b> FORA ESCA RP Monterey County, California
<b>Map E3-286</b>	



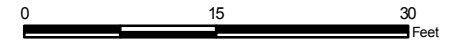
**Legend**

- Target Location
- Seaside MRA Boundary
- Roadway Alignment
- SCA Polygons (Investigation Areas)
- Utility Corridor
- MRS Boundary

**Response (Stack)**  
mV



State Plane California IV, NAD 1983 (U.S. Survey Foot)



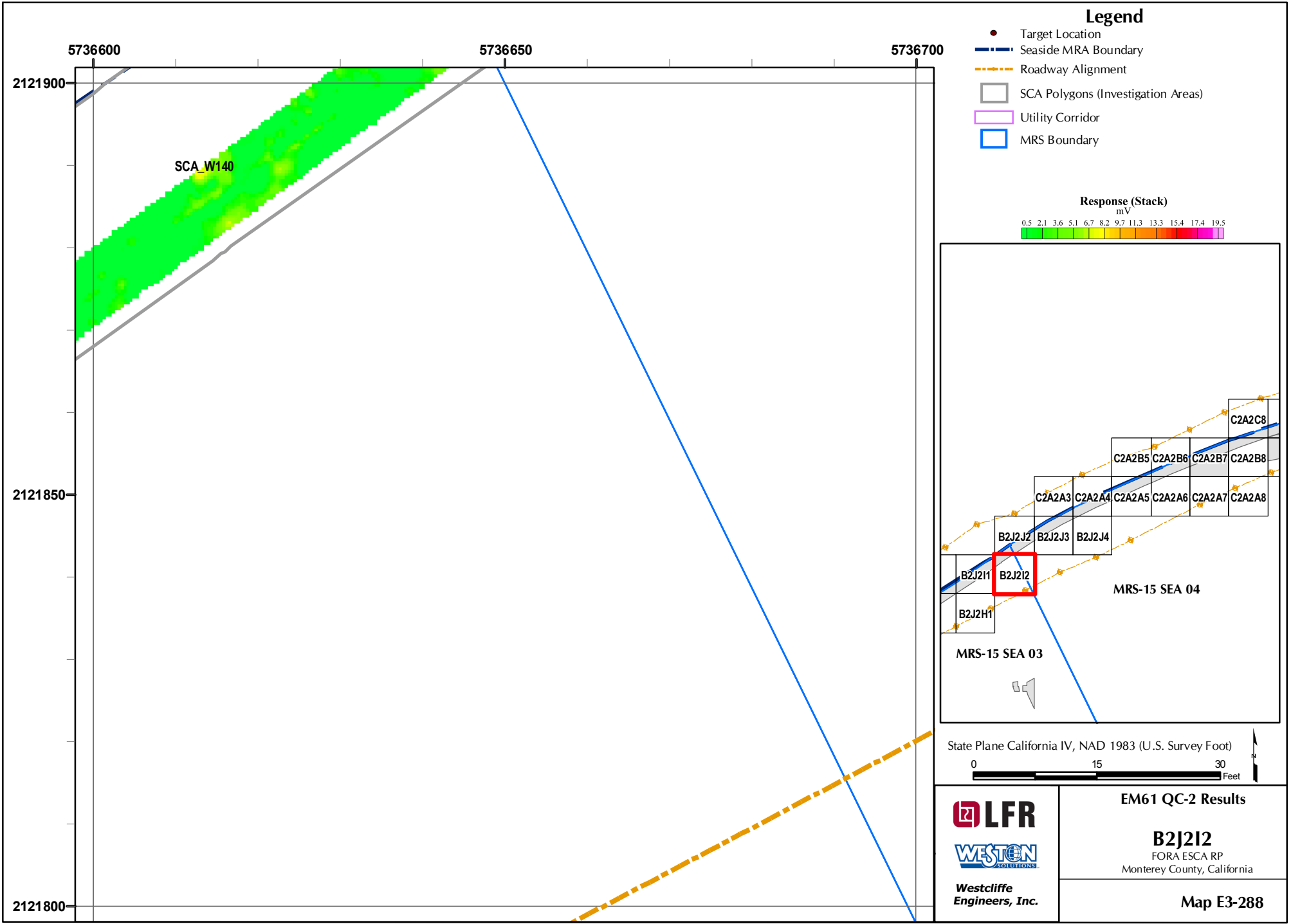
**LFR**  
**WESTON**  
SOLUTIONS  
**Westcliffe**  
Engineers, Inc.

**EM61 QC-2 Results**

**B2J211**

FORA ESCA RP  
Monterey County, California

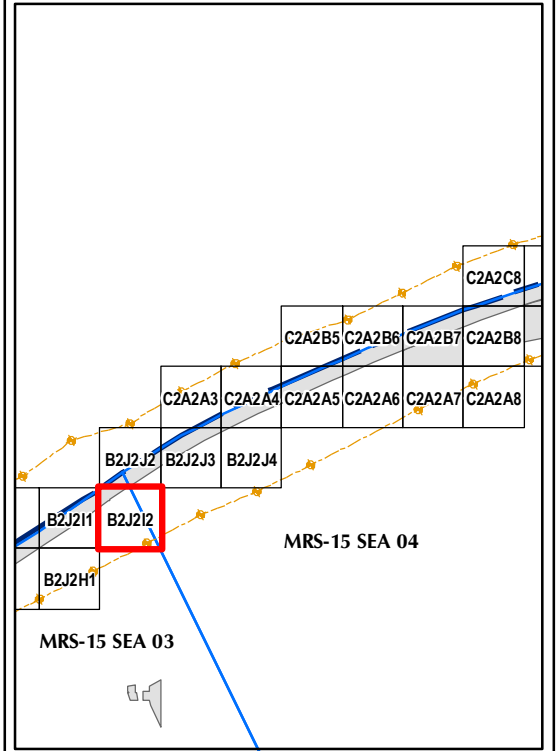

**Map E3-287**




**Legend**

- Target Location
- Seaside MRA Boundary
- - - Roadway Alignment
- SCA Polygons (Investigation Areas)
- Utility Corridor
- MRS Boundary

**Response (Stack)**  
mV

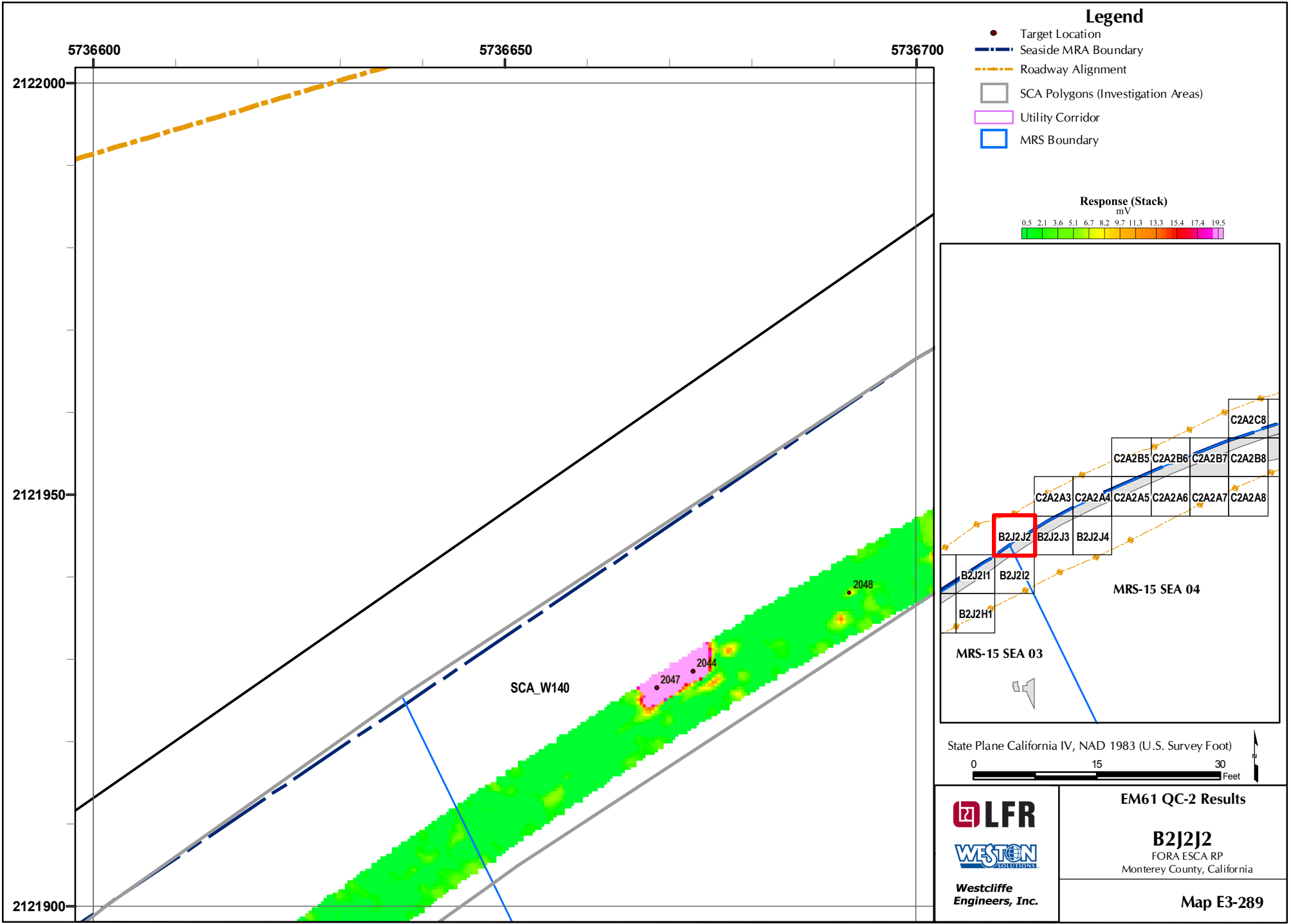


State Plane California IV, NAD 1983 (U.S. Survey Foot)



**LFR**  
**WESTON**  
SOLUTIONS  
**Westcliffe**  
Engineers, Inc.

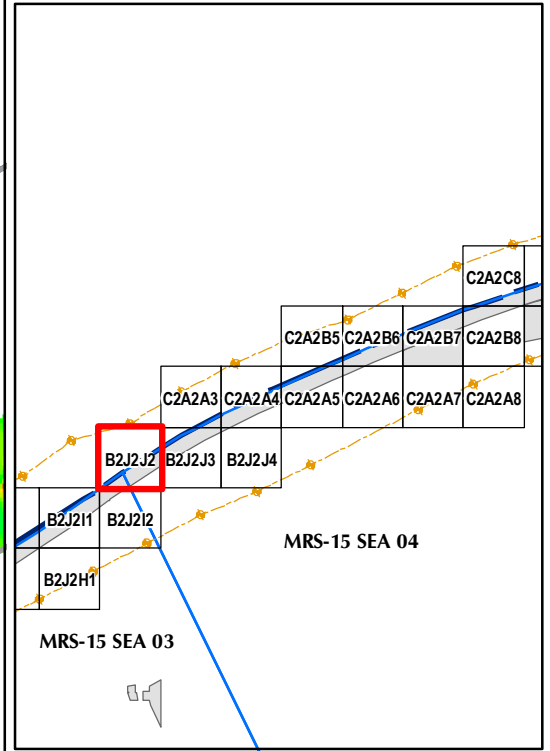
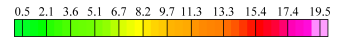
**EM61 QC-2 Results**  
**B2J2I2**  
FORA ESCA RP  
Monterey County, California  
**Map E3-288**




**Legend**

- Target Location
- Seaside MRA Boundary
- - - Roadway Alignment
- SCA Polygons (Investigation Areas)
- Utility Corridor
- MRS Boundary

**Response (Stack)**  
mV

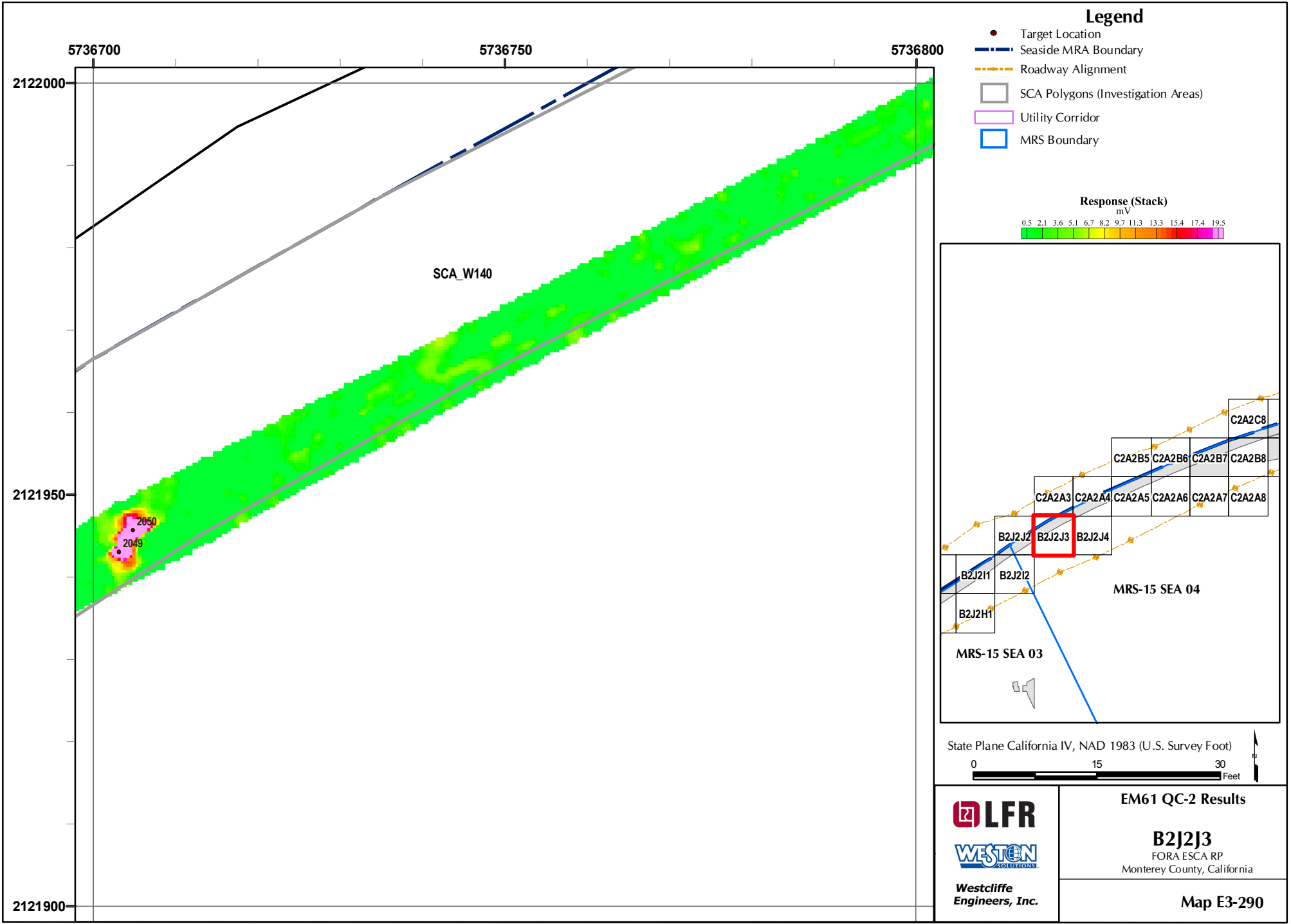


State Plane California IV, NAD 1983 (U.S. Survey Foot)



**LFR**  
**WESTON SOLUTIONS**  
*Westcliffe Engineers, Inc.*

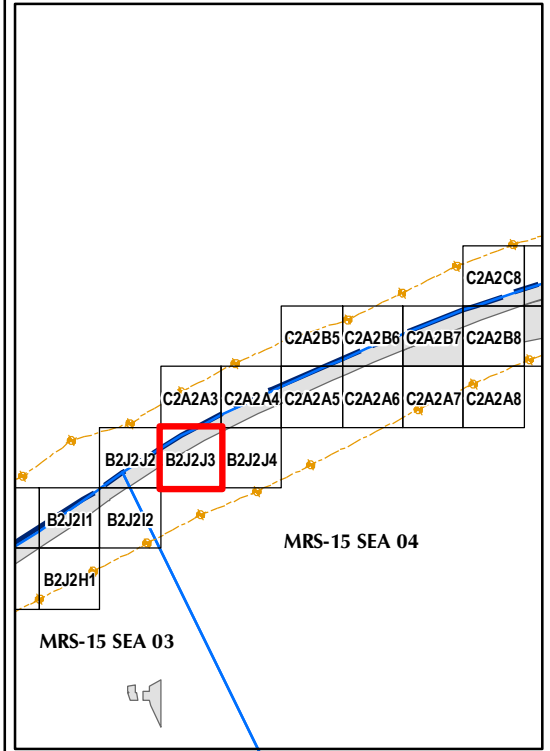
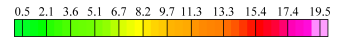
**EM61 QC-2 Results**  
**B2J2J2**  
FORA ESCA RP  
Monterey County, California  
**Map E3-289**




**Legend**

- Target Location
- Seaside MRA Boundary
- Roadway Alignment
- SCA Polygons (Investigation Areas)
- Utility Corridor
- MRS Boundary

**Response (Stack)**  
mV

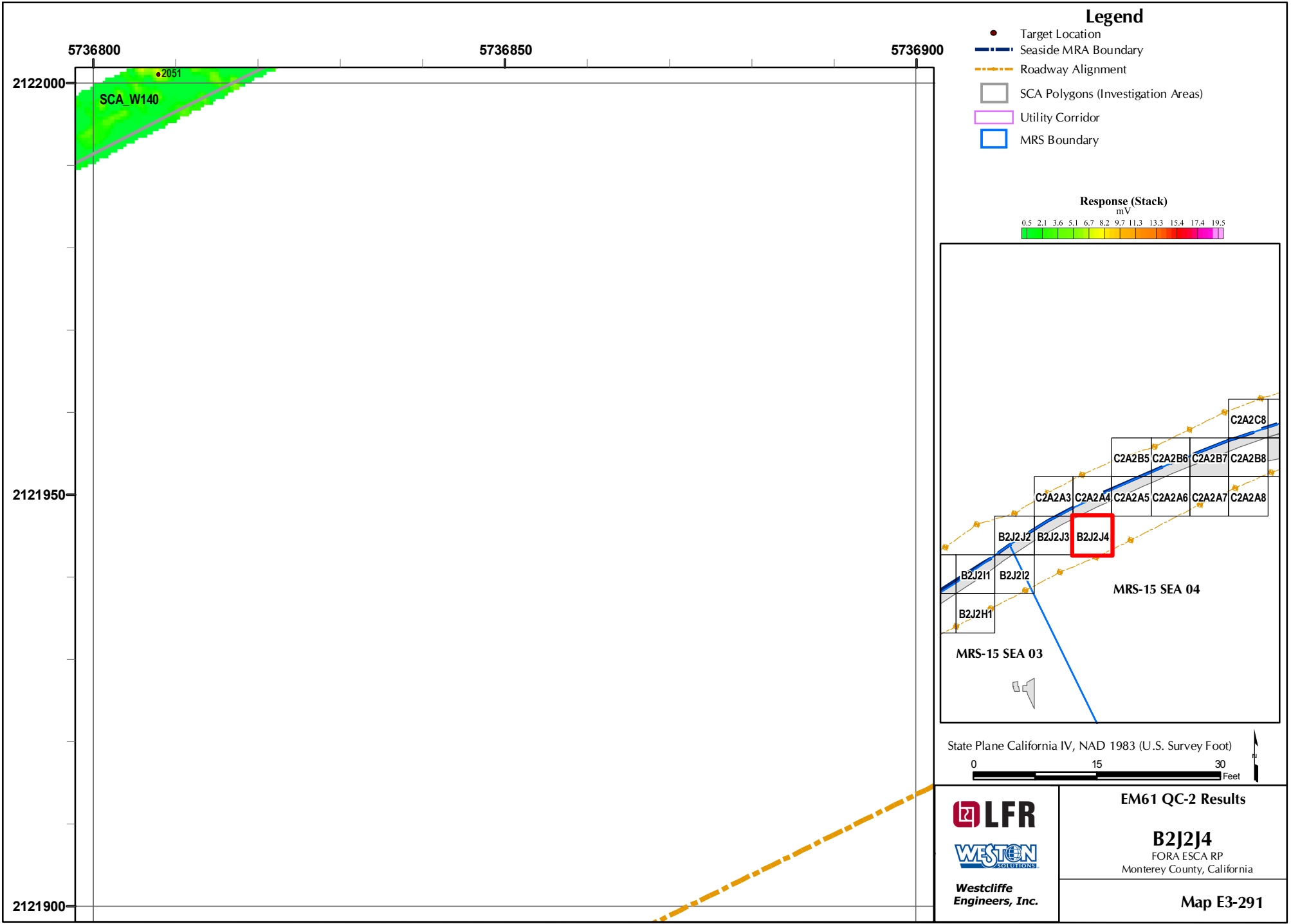


State Plane California IV, NAD 1983 (U.S. Survey Foot)



**LFR**  
**WESTON SOLUTIONS**  
*Westcliffe Engineers, Inc.*

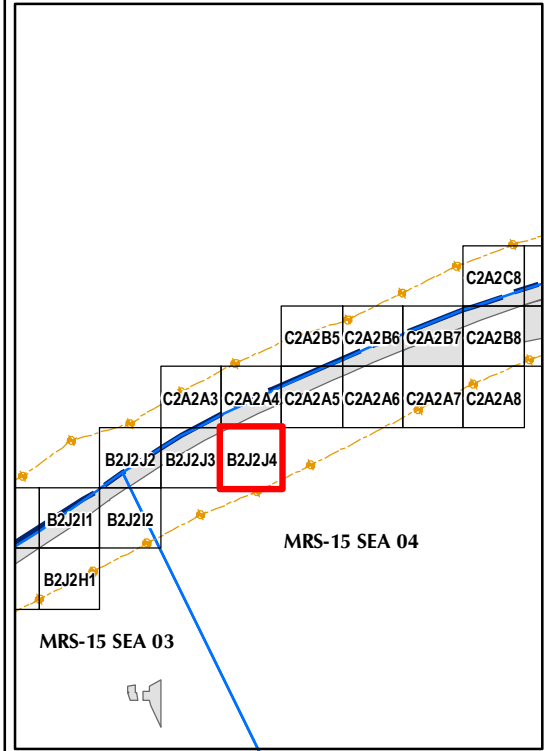
**EM61 QC-2 Results**  
**B2J2J3**  
FORA ESCA RP  
Monterey County, California  
**Map E3-290**



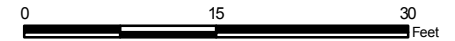
**Legend**

- Target Location
- Seaside MRA Boundary
- Roadway Alignment
- SCA Polygons (Investigation Areas)
- Utility Corridor
- MRS Boundary

**Response (Stack)**  
mV

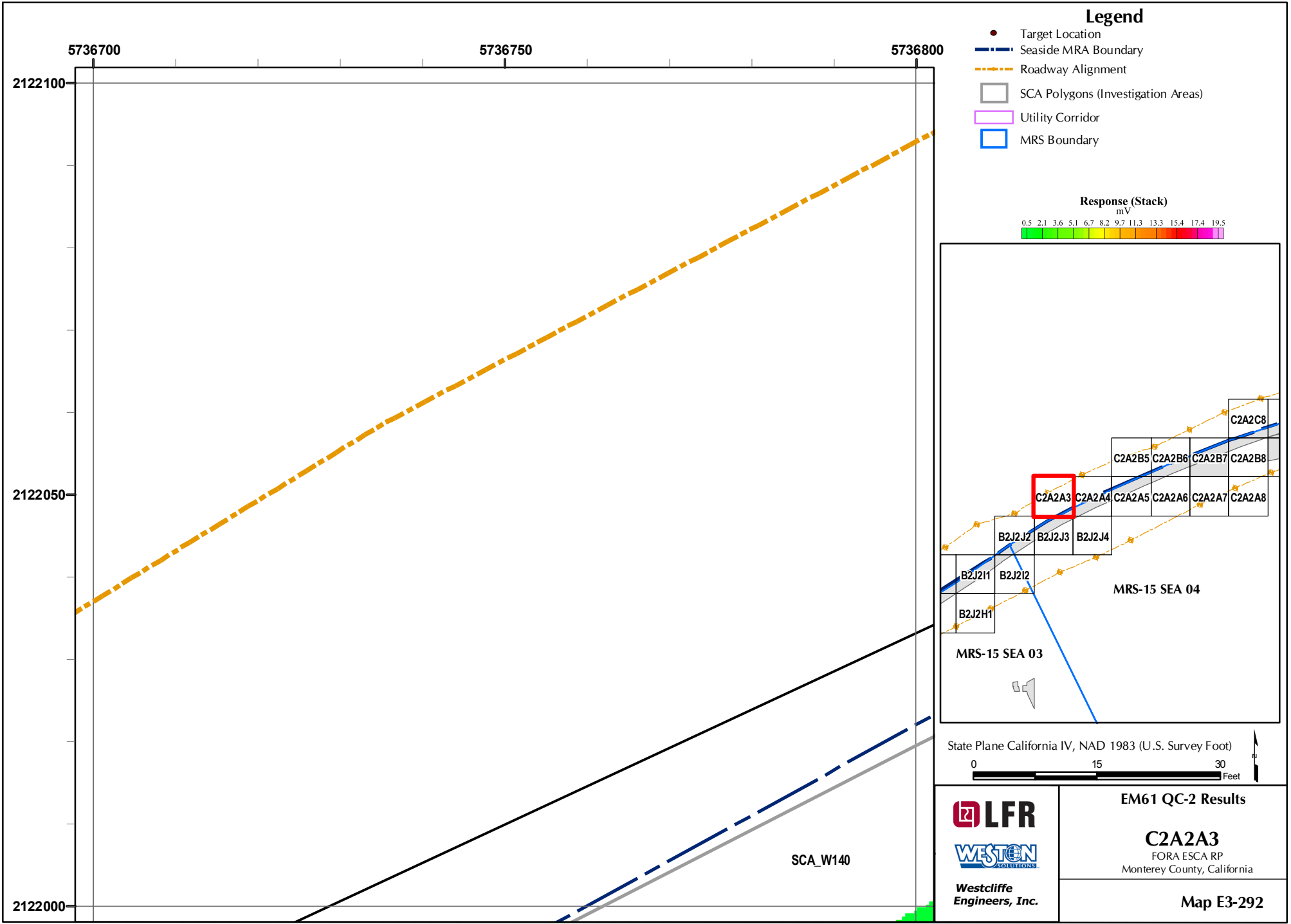


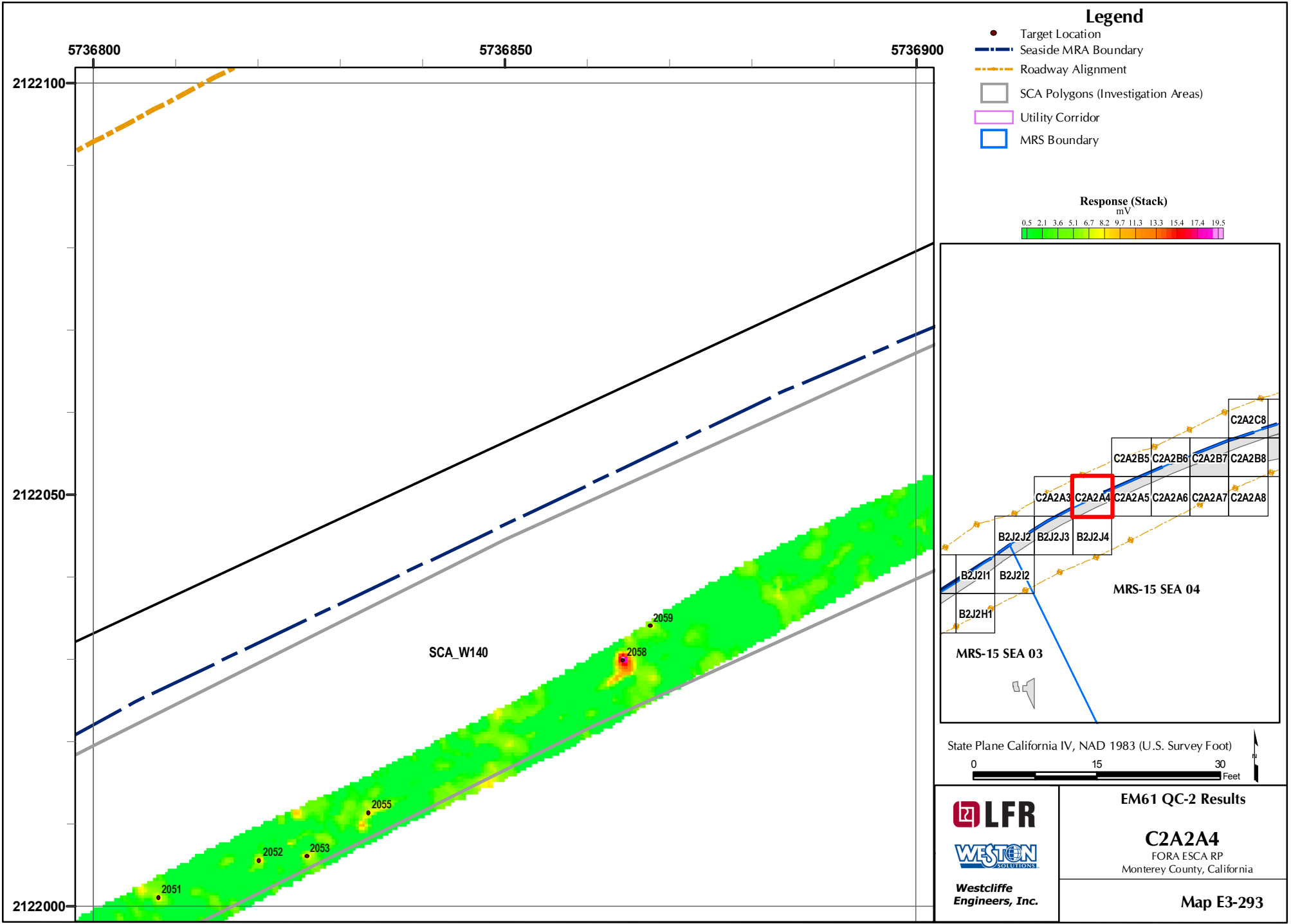
State Plane California IV, NAD 1983 (U.S. Survey Foot)



**LFR**  
**WESTON SOLUTIONS**  
Westcliffe  
Engineers, Inc.

**EM61 QC-2 Results**  
**B2J2J4**  
FORA ESCA RP  
Monterey County, California  
**Map E3-291**

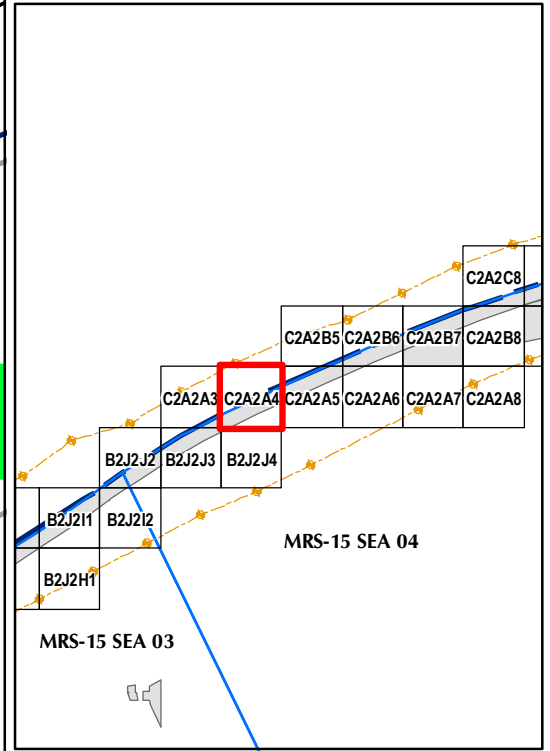
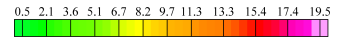





**Legend**

- Target Location
- Seaside MRA Boundary
- - - Roadway Alignment
- SCA Polygons (Investigation Areas)
- Utility Corridor
- MRS Boundary

**Response (Stack)**  
mV



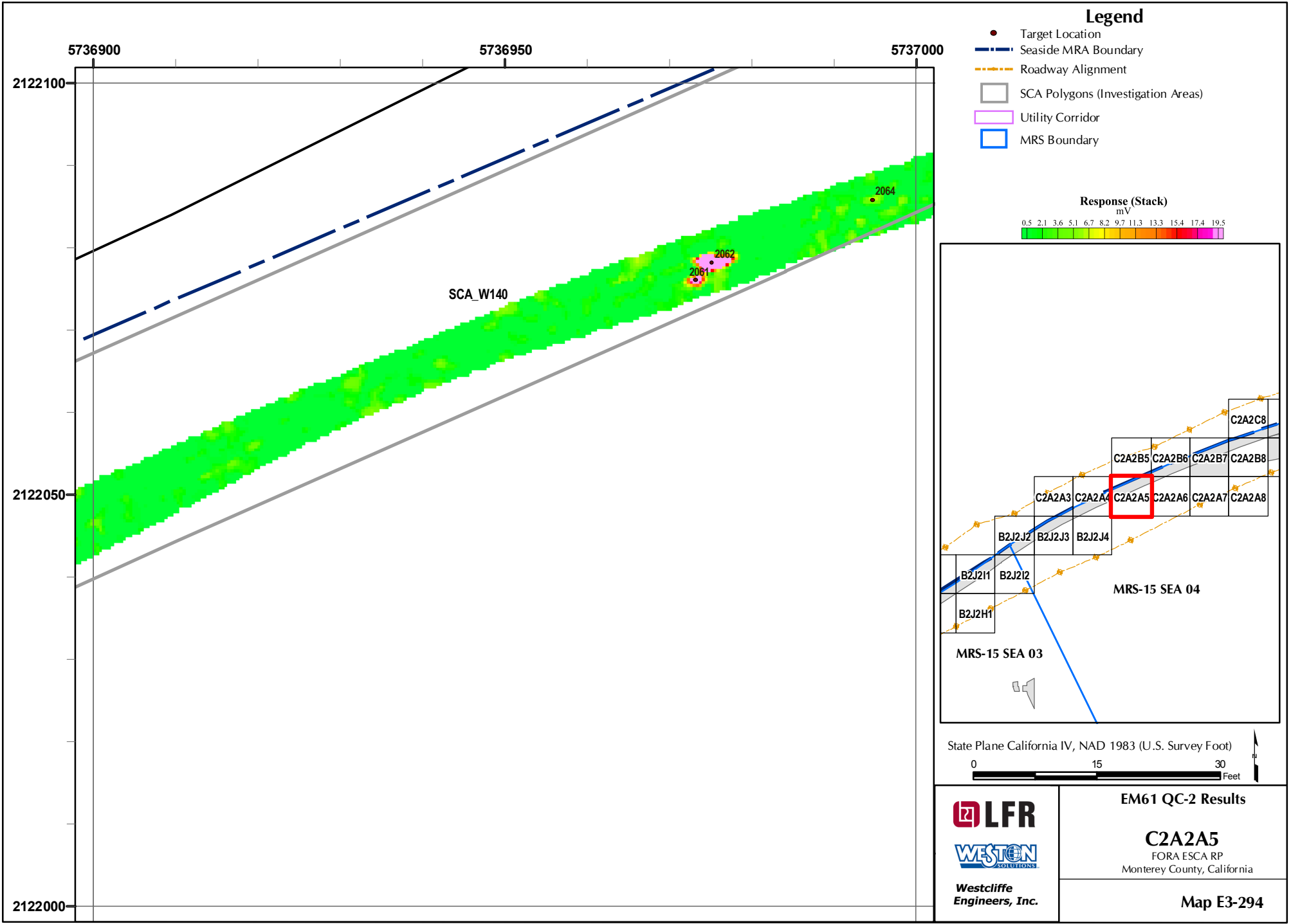
State Plane California IV, NAD 1983 (U.S. Survey Foot)



**LFR**  
**WESTON SOLUTIONS**  
Westcliffe  
Engineers, Inc.

**EM61 QC-2 Results**  
**C2A2A4**  
FORA ESCA RP  
Monterey County, California  
**Map E3-293**

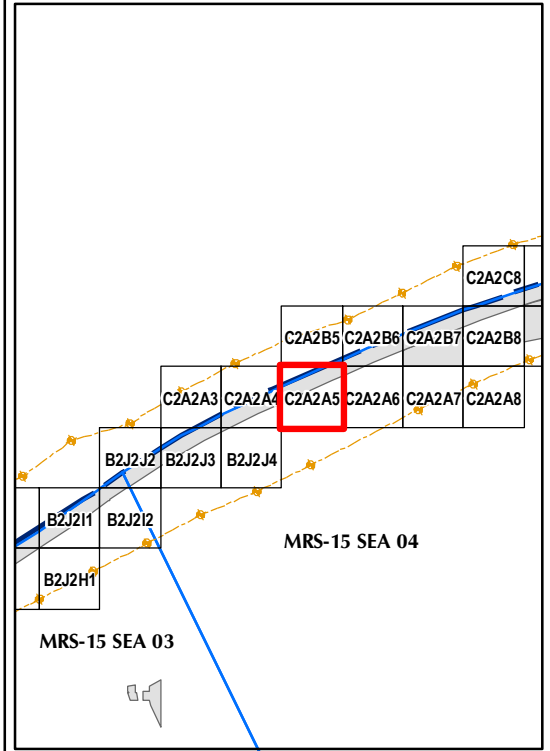
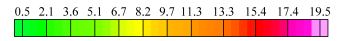




**Legend**

- Target Location
- Seaside MRA Boundary
- - - Roadway Alignment
- SCA Polygons (Investigation Areas)
- Utility Corridor
- MRS Boundary

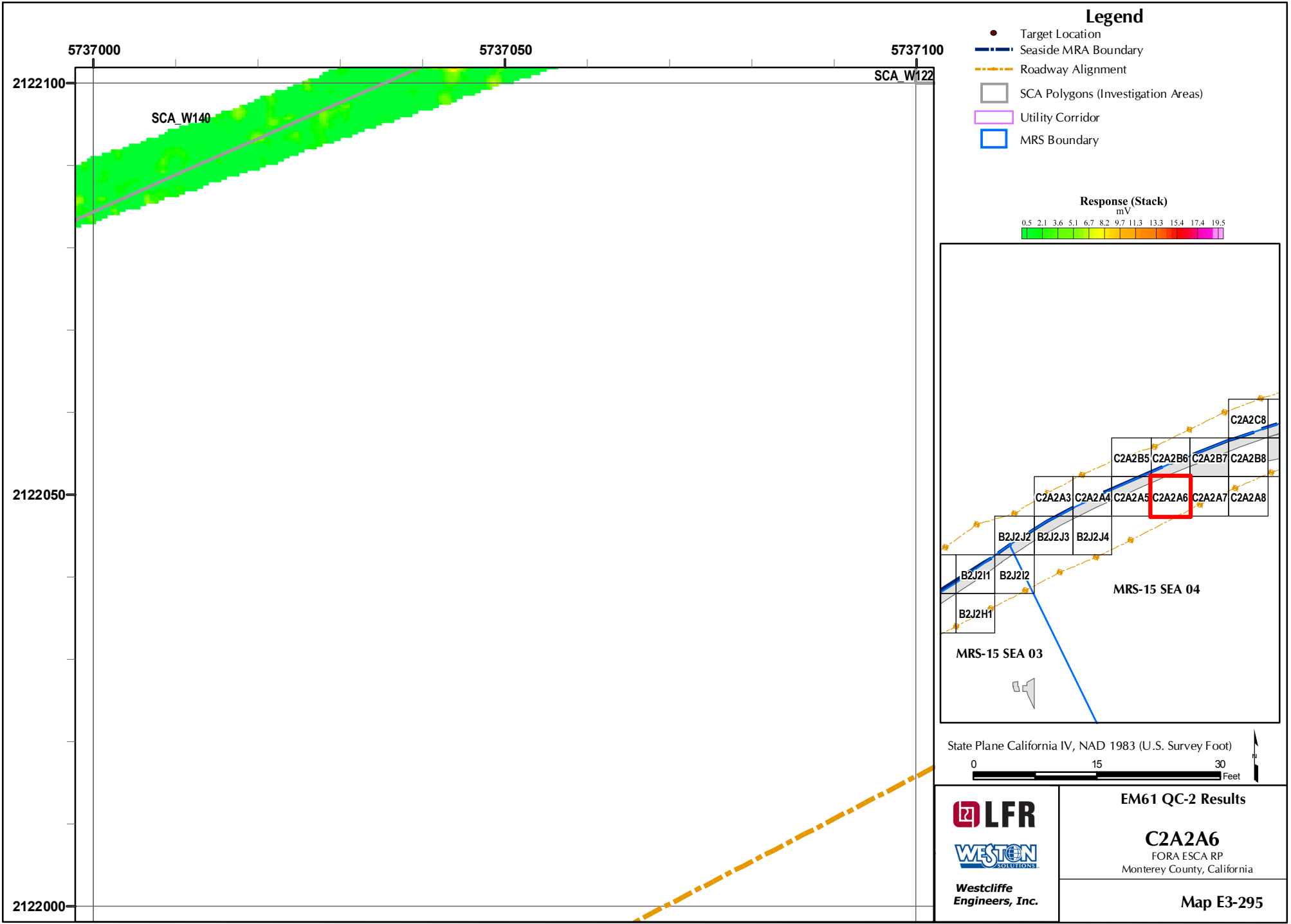
**Response (Stack)**  
mV



State Plane California IV, NAD 1983 (U.S. Survey Foot)

**LFR**  
**WESTON**  
SOLUTIONS  
**Westcliffe**  
Engineers, Inc.

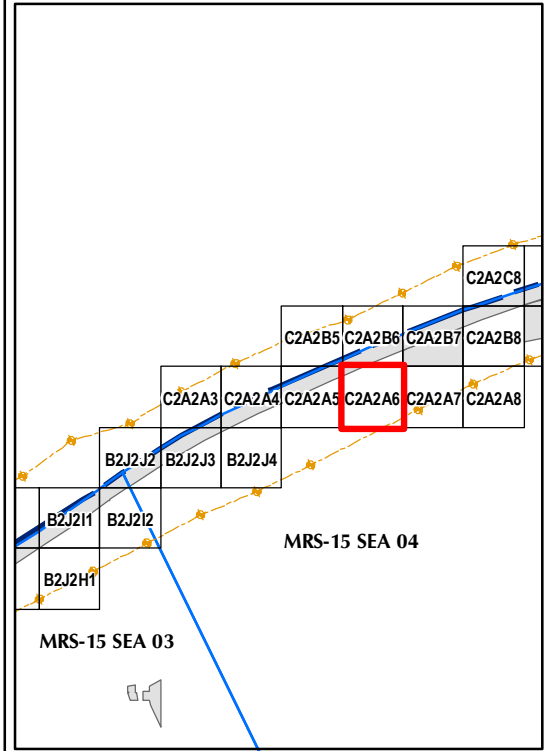
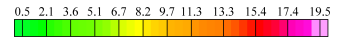
**EM61 QC-2 Results**  
**C2A2A5**  
FORA ESCA RP  
Monterey County, California  
**Map E3-294**




**Legend**

- Target Location
- Seaside MRA Boundary
- - - Roadway Alignment
- SCA Polygons (Investigation Areas)
- Utility Corridor
- MRS Boundary

**Response (Stack)**  
mV

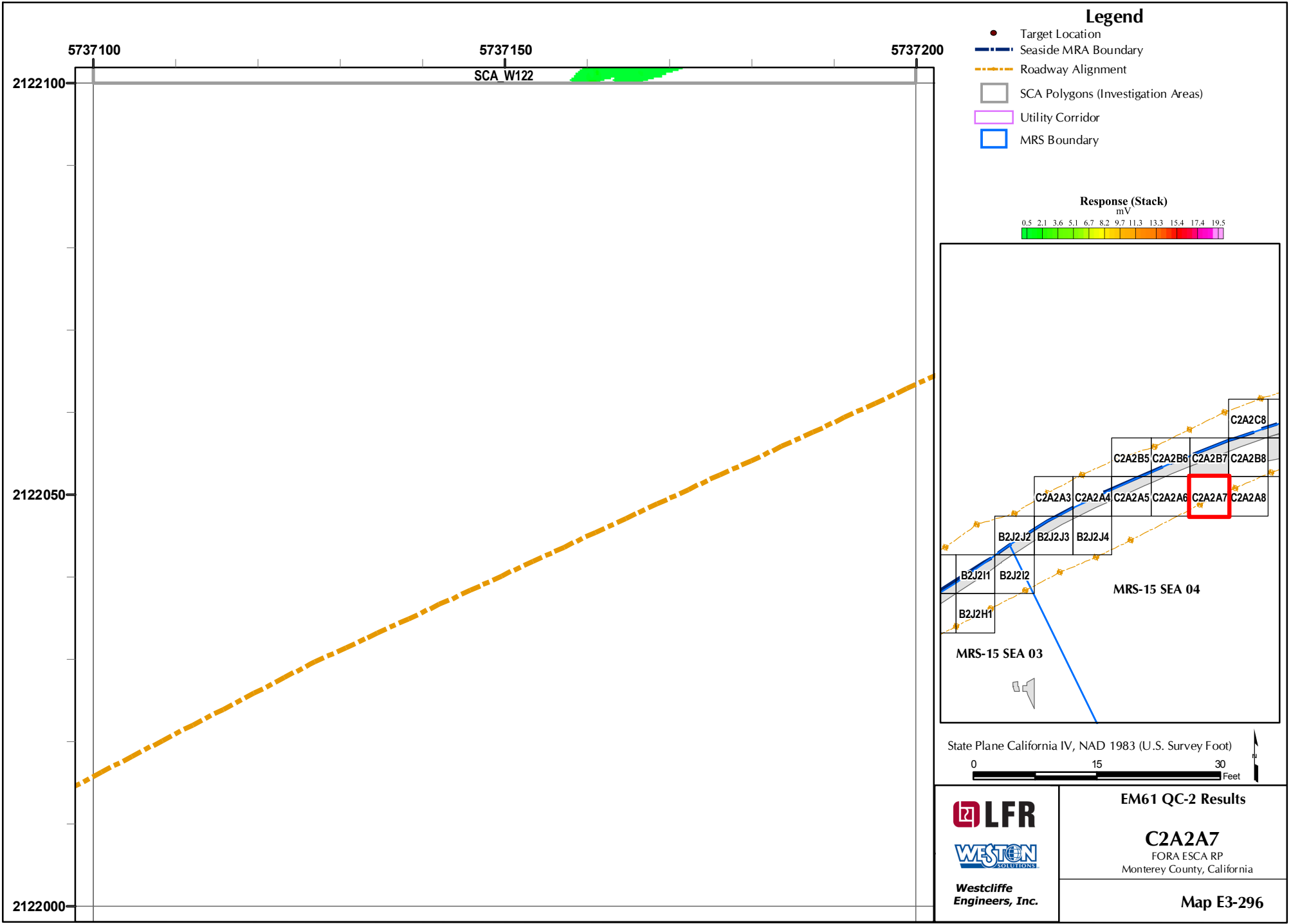


State Plane California IV, NAD 1983 (U.S. Survey Foot)



**LFR**  
**WESTON SOLUTIONS**  
*Westcliffe Engineers, Inc.*

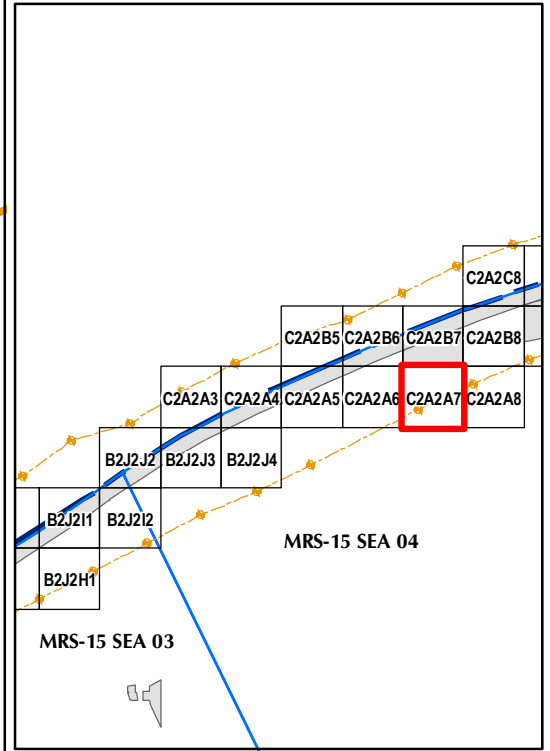
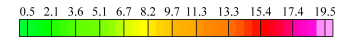
**EM61 QC-2 Results**  
**C2A2A6**  
FORA ESCA RP  
Monterey County, California  
**Map E3-295**




**Legend**

- Target Location
- Seaside MRA Boundary
- - - Roadway Alignment
- SCA Polygons (Investigation Areas)
- Utility Corridor
- MRS Boundary

**Response (Stack)**  
mV

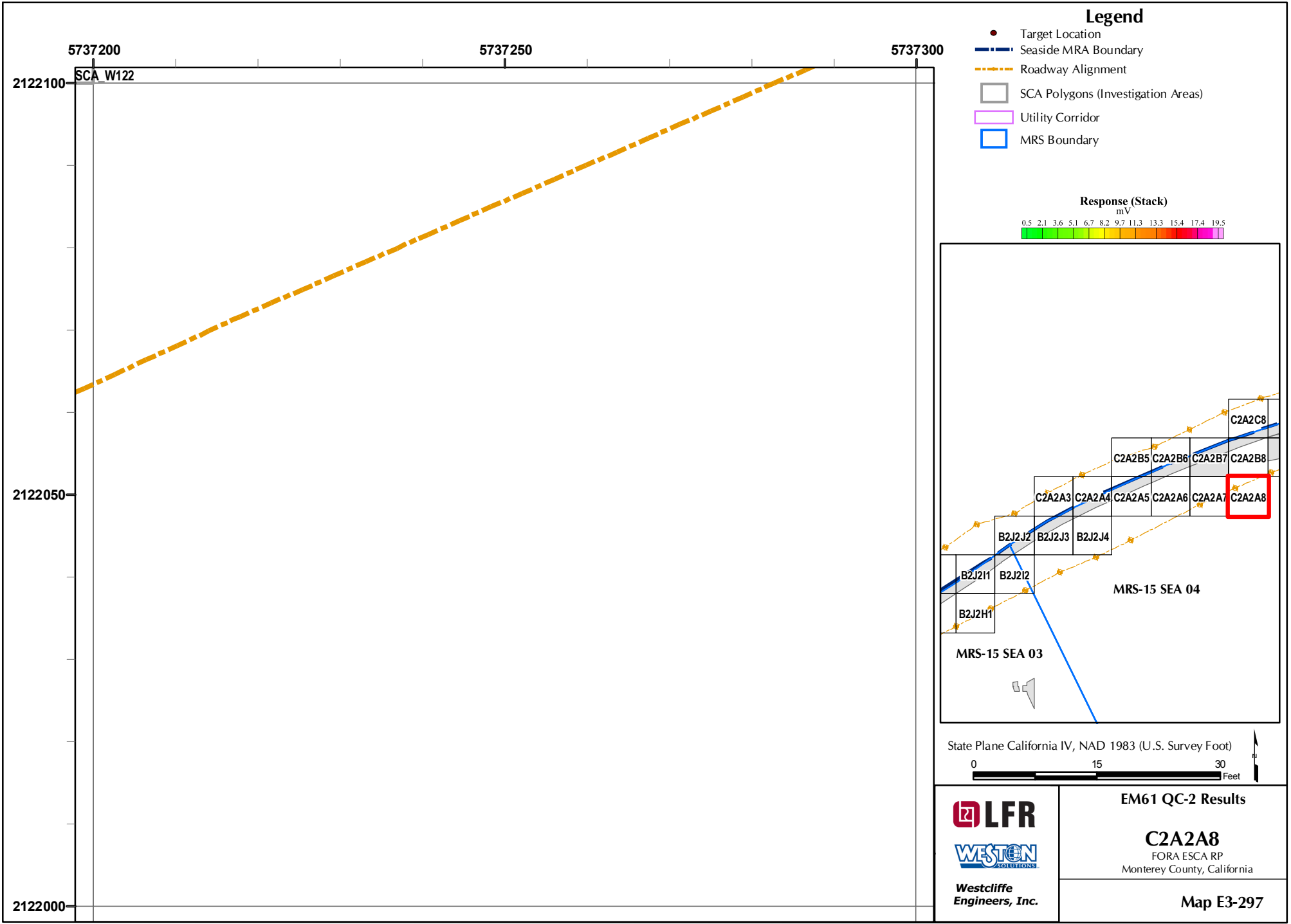


State Plane California IV, NAD 1983 (U.S. Survey Foot)



**LFR**  
**WESTON**  
SOLUTIONS  
**Westcliffe**  
Engineers, Inc.

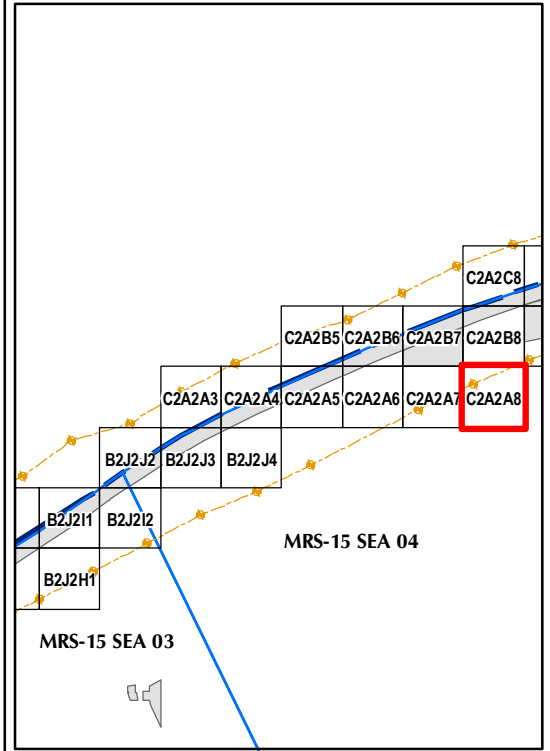
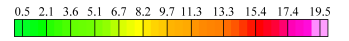
**EM61 QC-2 Results**  
  
**C2A2A7**  
FORA ESCA RP  
Monterey County, California  
  
**Map E3-296**



**Legend**

- Target Location
- Seaside MRA Boundary
- - - Roadway Alignment
- SCA Polygons (Investigation Areas)
- Utility Corridor
- MRS Boundary

**Response (Stack)**  
mV



State Plane California IV, NAD 1983 (U.S. Survey Foot)

**LFR**

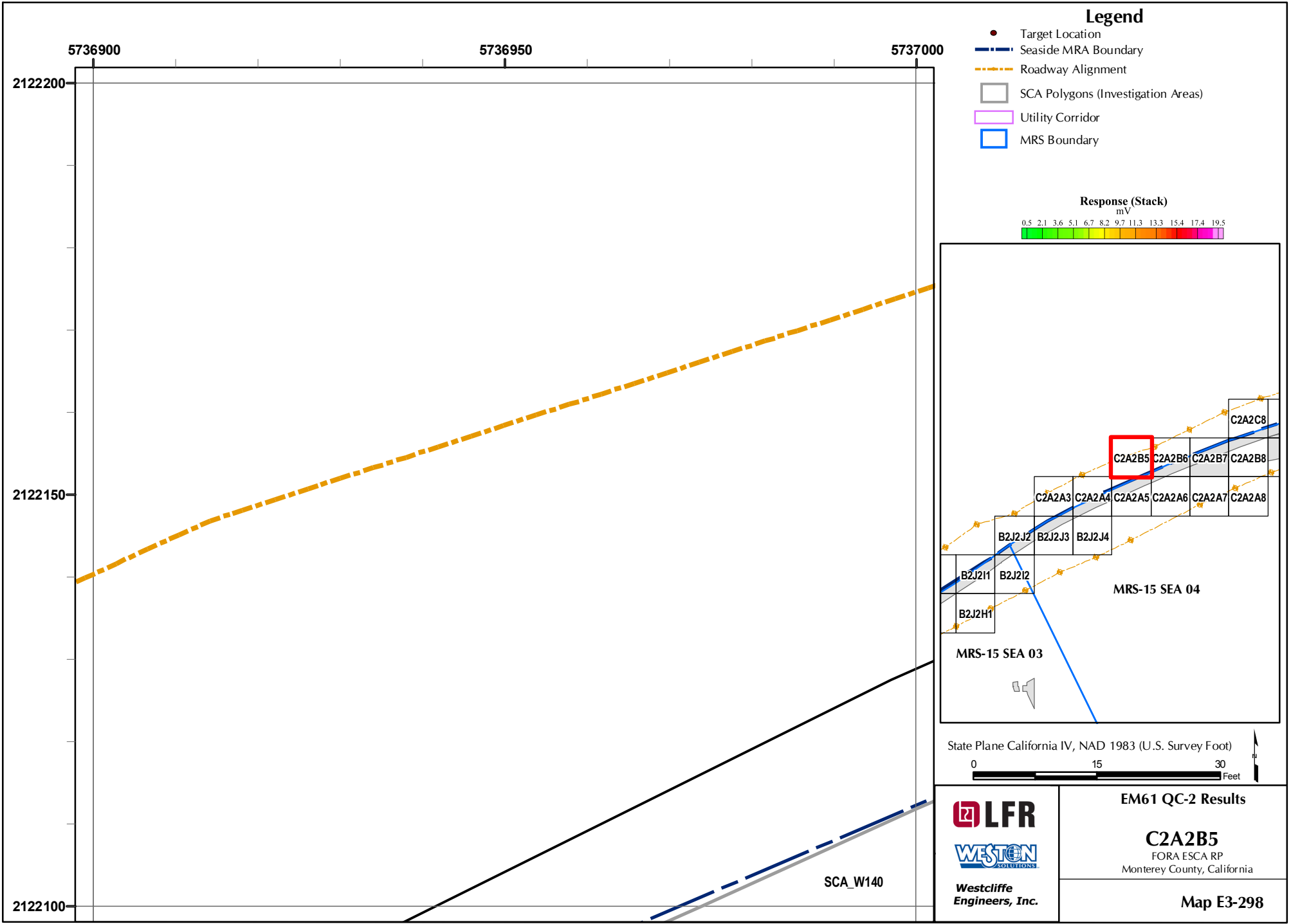
**WESTON**  
SOLUTIONS

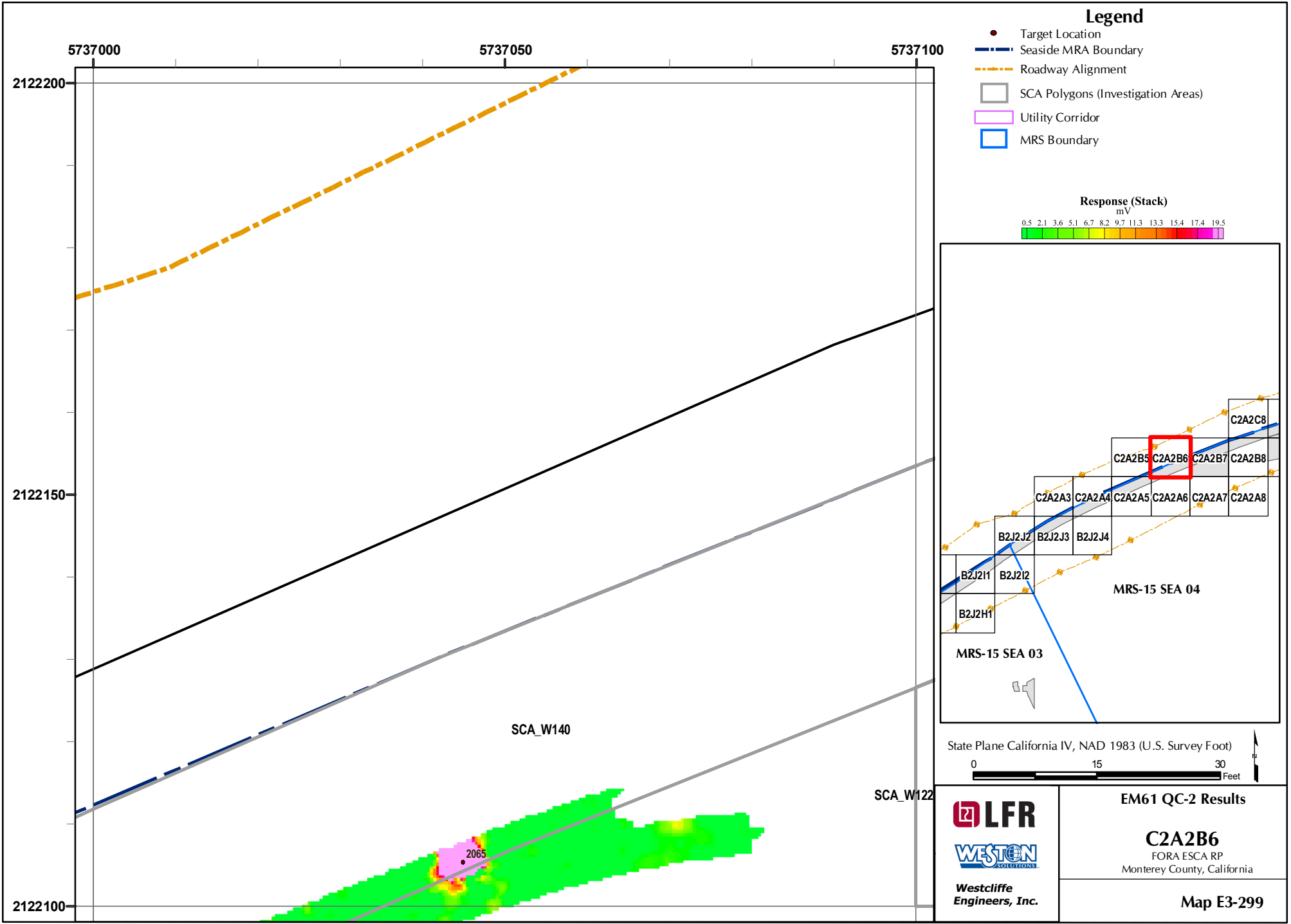
Westcliffe  
Engineers, Inc.

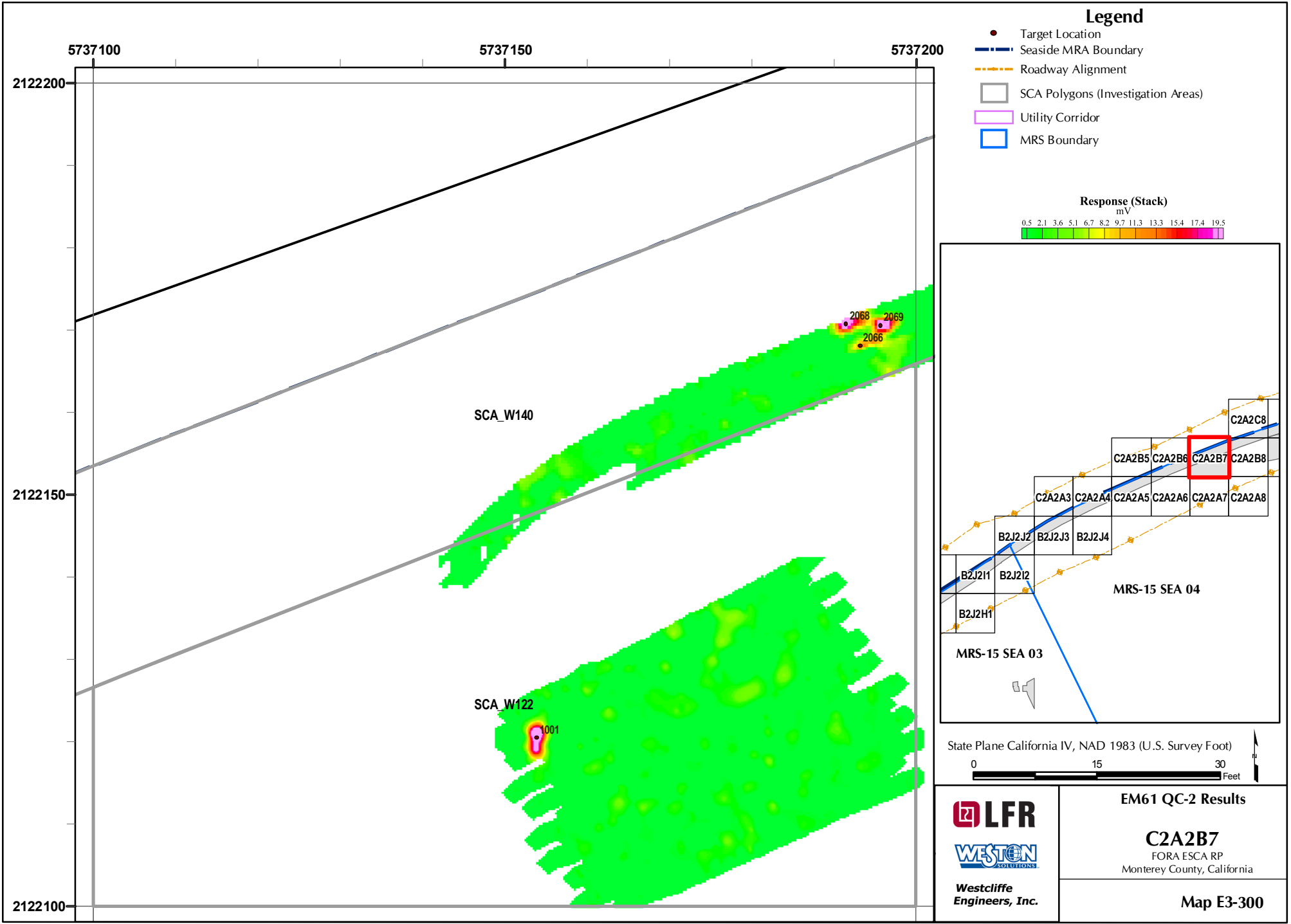
**EM61 QC-2 Results**

**C2A2A8**  
FORA ESCA RP  
Monterey County, California

**Map E3-297**



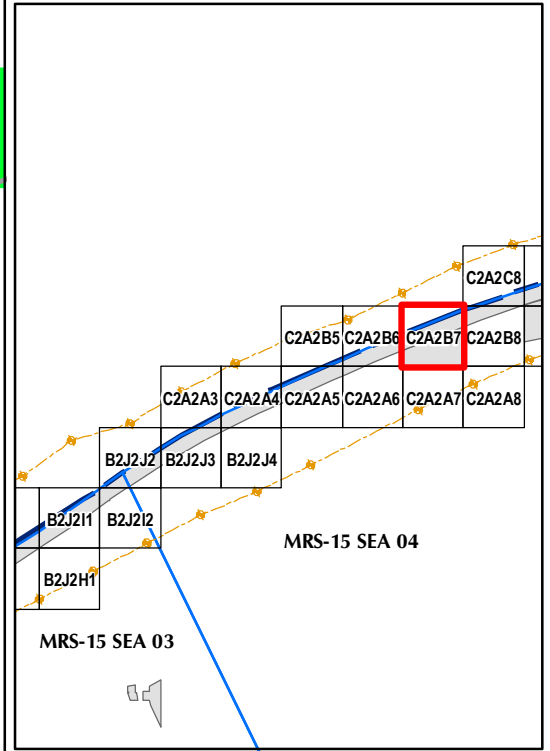
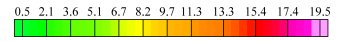




**Legend**

- Target Location
- Seaside MRA Boundary
- Roadway Alignment
- SCA Polygons (Investigation Areas)
- Utility Corridor
- MRS Boundary

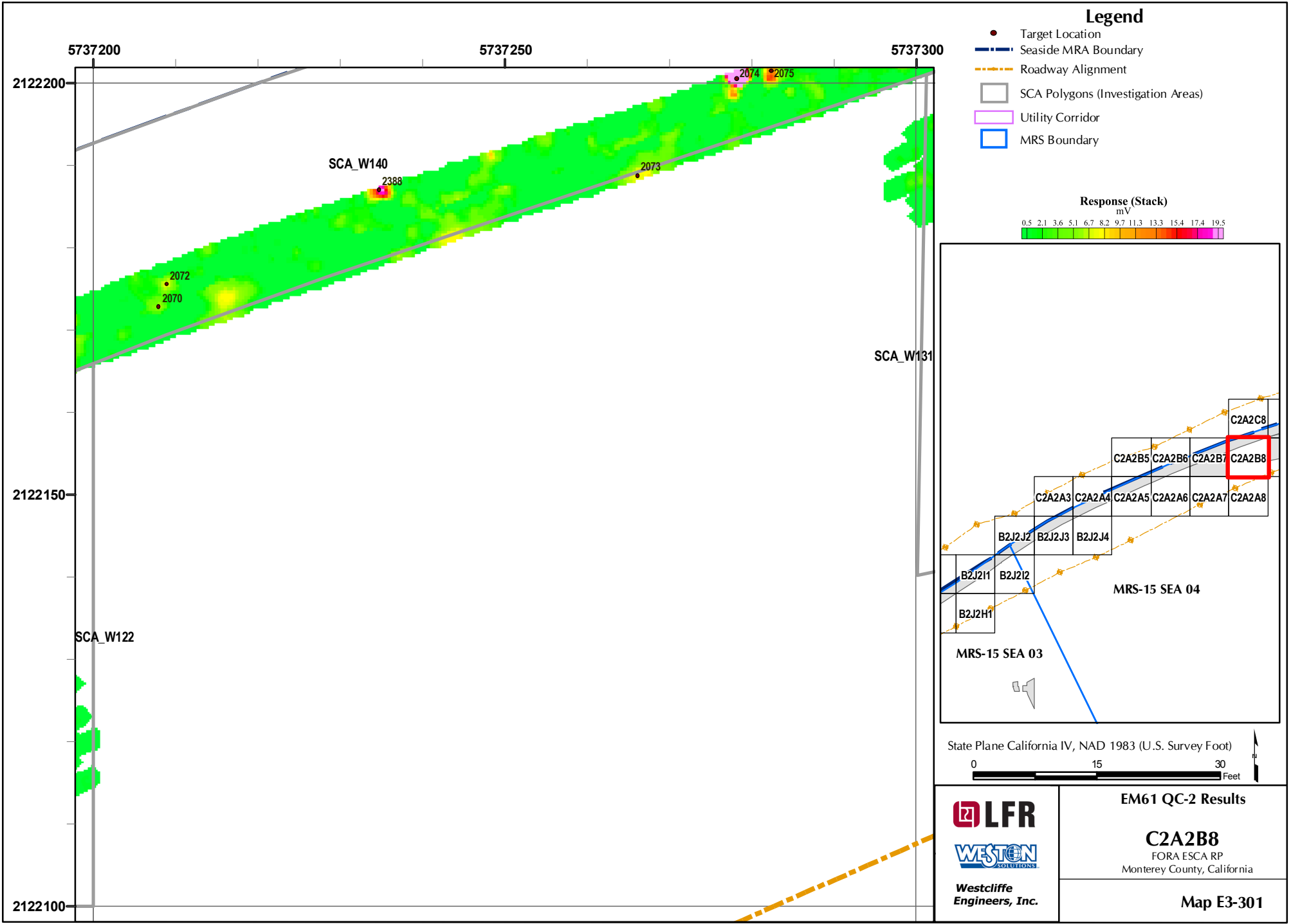
**Response (Stack)**  
mV



State Plane California IV, NAD 1983 (U.S. Survey Foot)  
 0 15 30 Feet

**LFR**  
**WESTON**  
 SOLUTIONS  
 Westcliffe  
 Engineers, Inc.

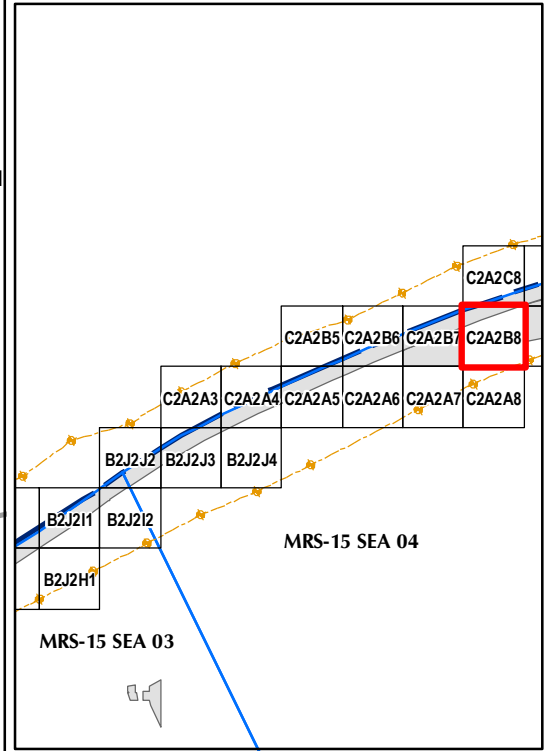
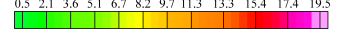
**EM61 QC-2 Results**  
**C2A2B7**  
 FORA ESCA RP  
 Monterey County, California  
**Map E3-300**




**Legend**

- Target Location
- Seaside MRA Boundary
- Roadway Alignment
- SCA Polygons (Investigation Areas)
- Utility Corridor
- MRS Boundary

**Response (Stack)**  
mV



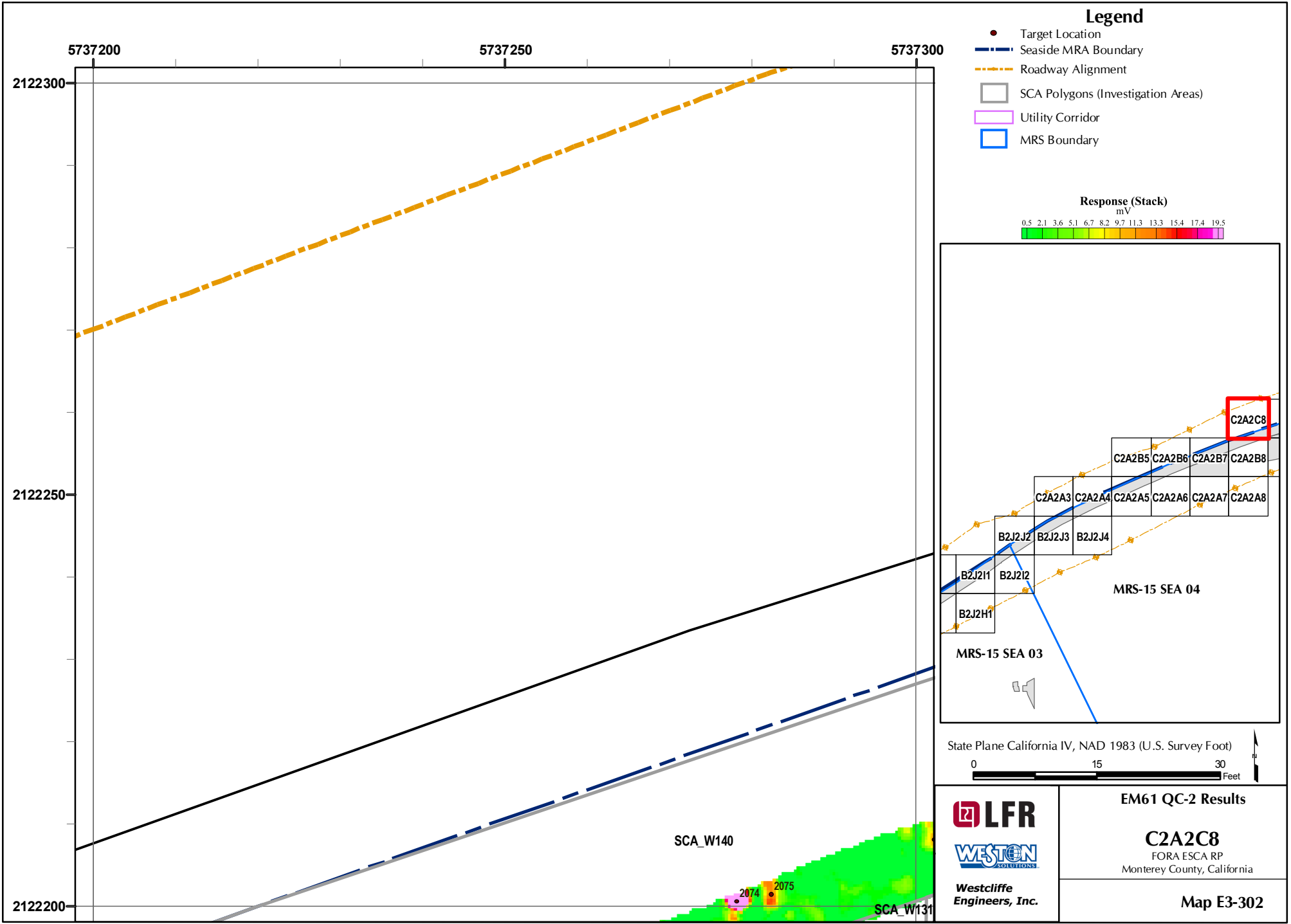
State Plane California IV, NAD 1983 (U.S. Survey Foot)



**LFR**  
**WESTON**  
SOLUTIONS  
**Westcliffe**  
Engineers, Inc.

**EM61 QC-2 Results**  
  
**C2A2B8**  
FORA ESCA RP  
Monterey County, California  
  
**Map E3-301**





**EM61 QC-2 Results**

**C2A2C8**  
FORA ESCA RP  
Monterey County, California

**Map E3-302**