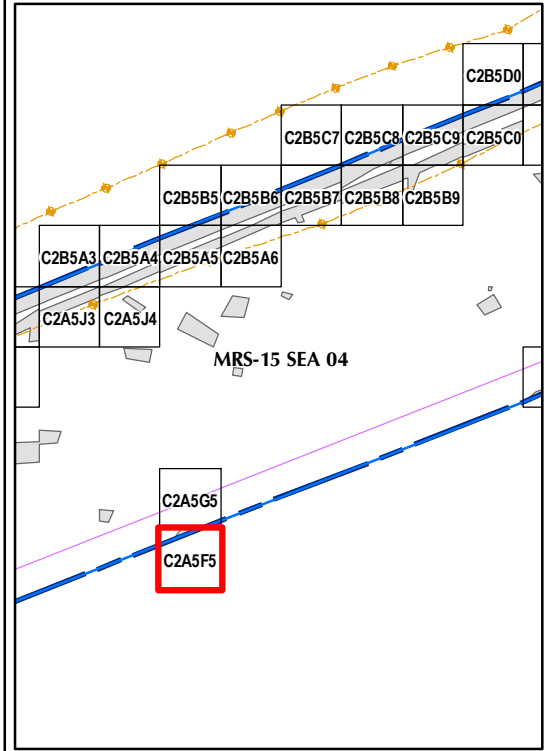
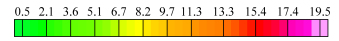



Legend

- Target Location
- Seaside MRA Boundary
- - - Roadway Alignment
- SCA Polygons (Investigation Areas)
- Utility Corridor
- MRS Boundary

Response (Stack)
mV

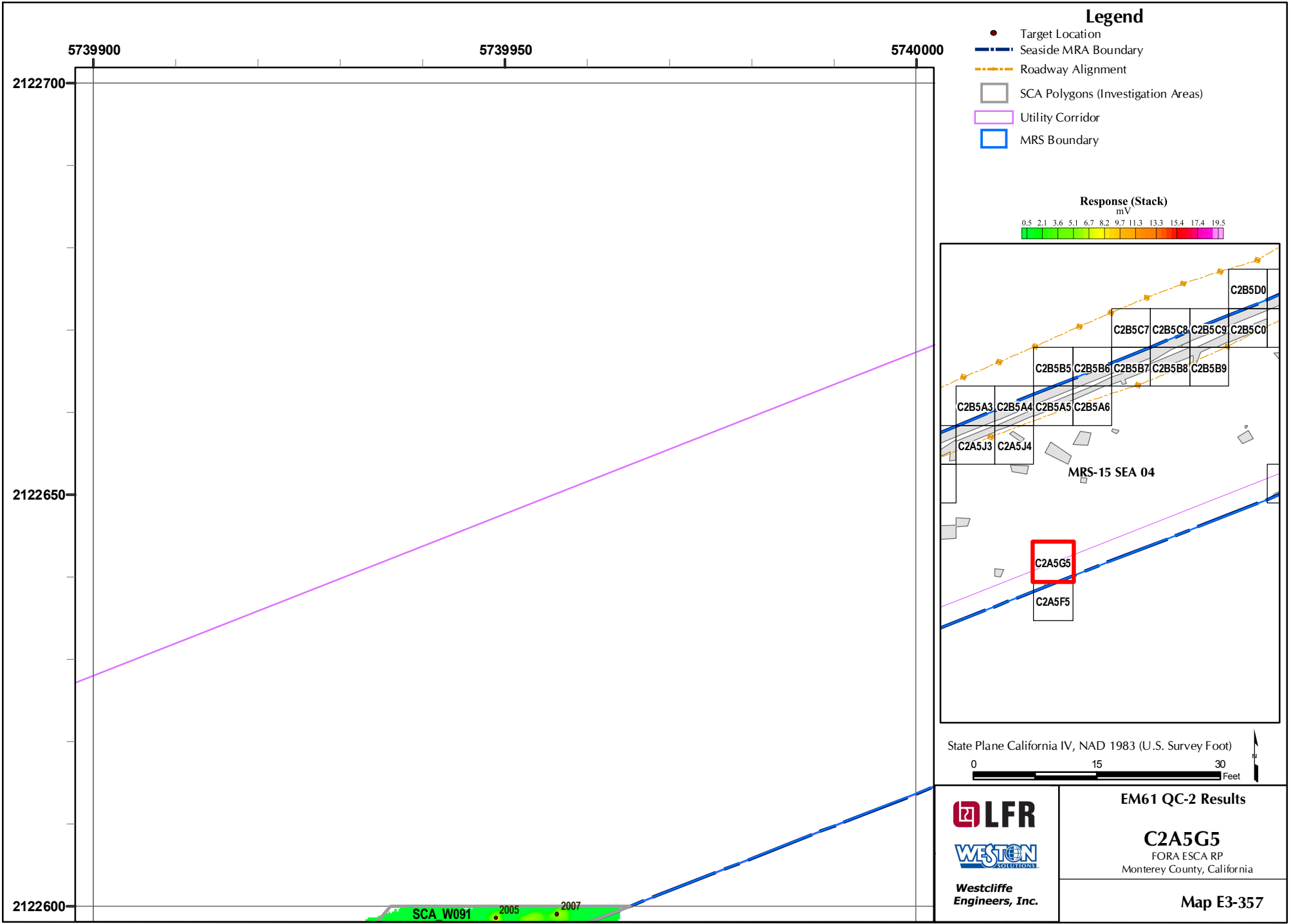


State Plane California IV, NAD 1983 (U.S. Survey Foot)



LFR
WESTON SOLUTIONS
Westcliffe
Engineers, Inc.

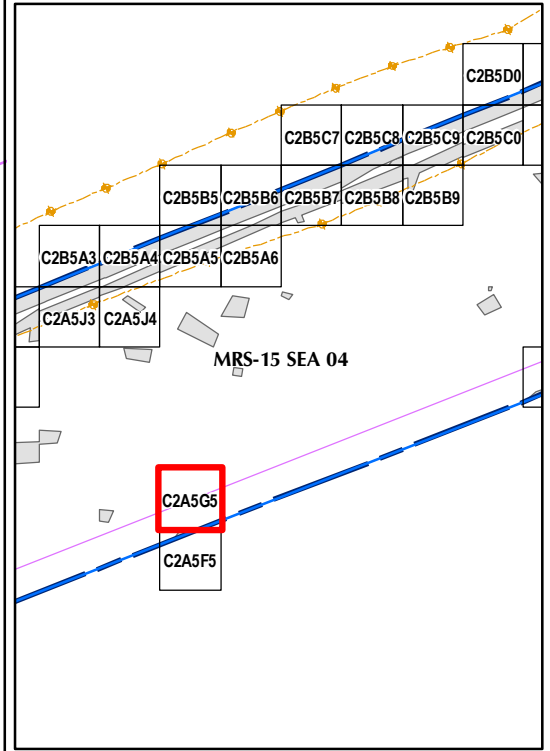
EM61 QC-2 Results
C2A5F5
FORA ESCA RP
Monterey County, California
Map E3-356




Legend

- Target Location
- Seaside MRA Boundary
- Roadway Alignment
- SCA Polygons (Investigation Areas)
- Utility Corridor
- MRS Boundary

Response (Stack)
mV

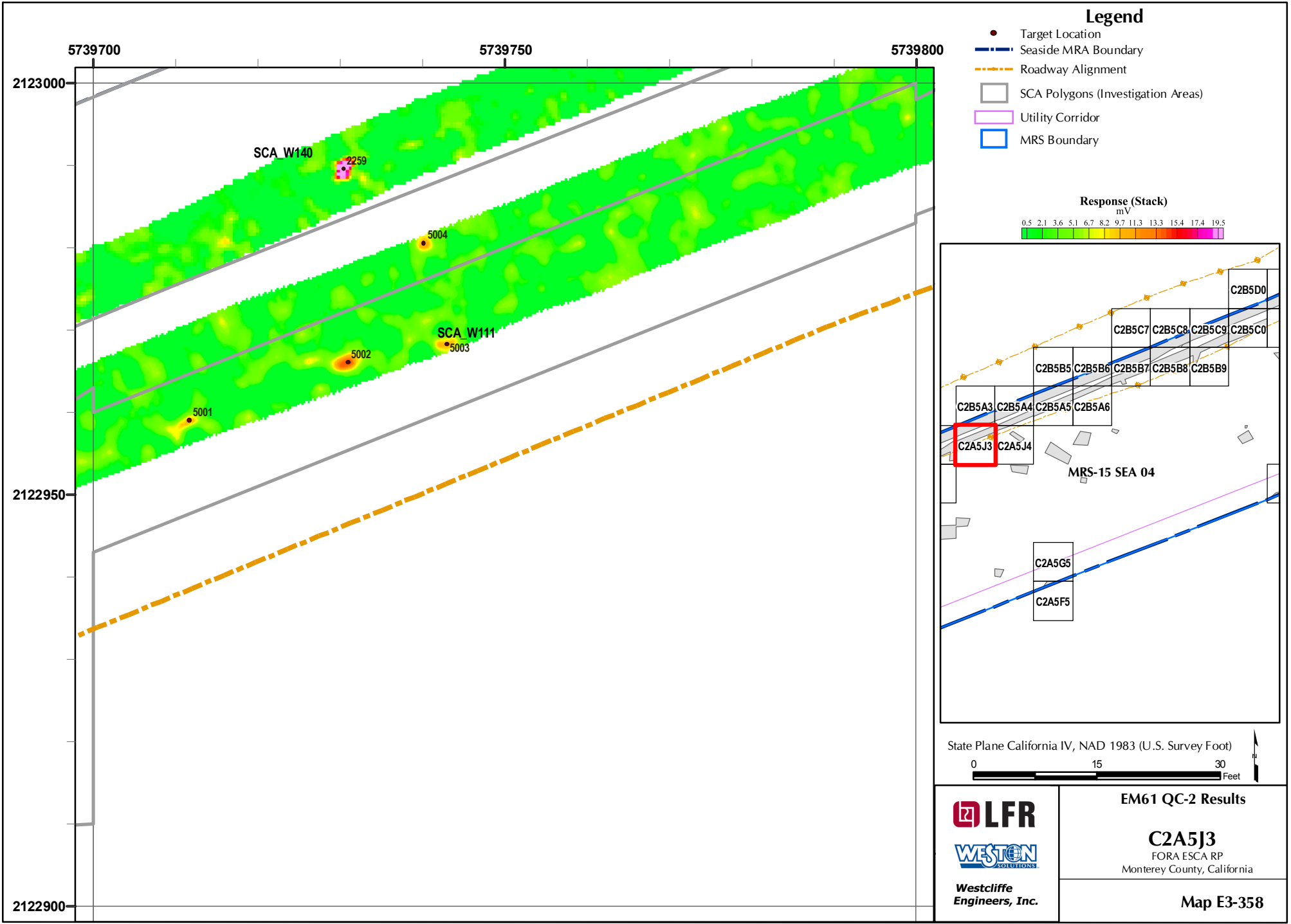


State Plane California IV, NAD 1983 (U.S. Survey Foot)



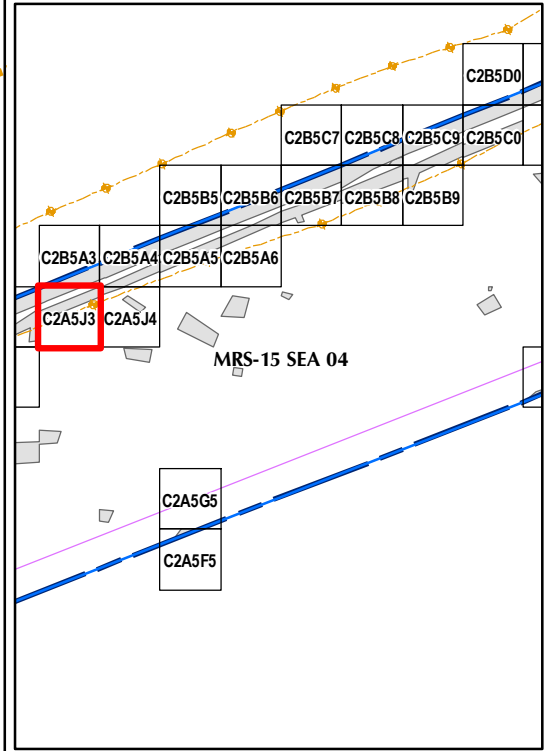
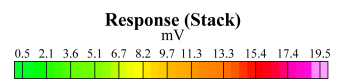
LFR
WESTON
SOLUTIONS
Westcliffe
Engineers, Inc.

EM61 QC-2 Results
C2A5G5
FORA ESCA RP
Monterey County, California
Map E3-357



Legend

- Target Location
- Seaside MRA Boundary
- - - Roadway Alignment
- SCA Polygons (Investigation Areas)
- Utility Corridor
- MRS Boundary



State Plane California IV, NAD 1983 (U.S. Survey Foot)

0 15 30 Feet

LFR

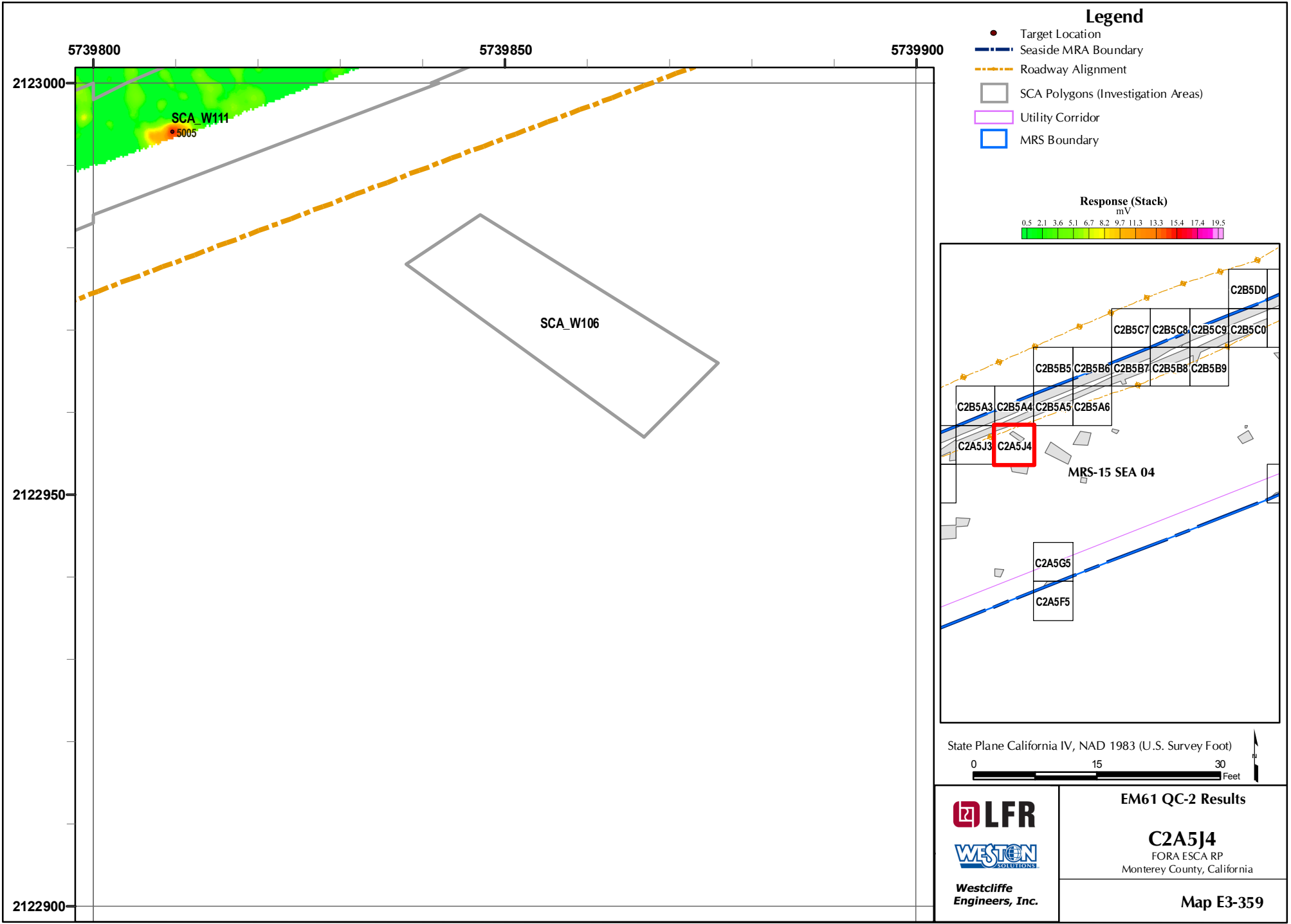
WESTON
SOLUTIONS

Westcliffe
Engineers, Inc.

EM61 QC-2 Results

C2A5J3
FORA ESCA RP
Monterey County, California

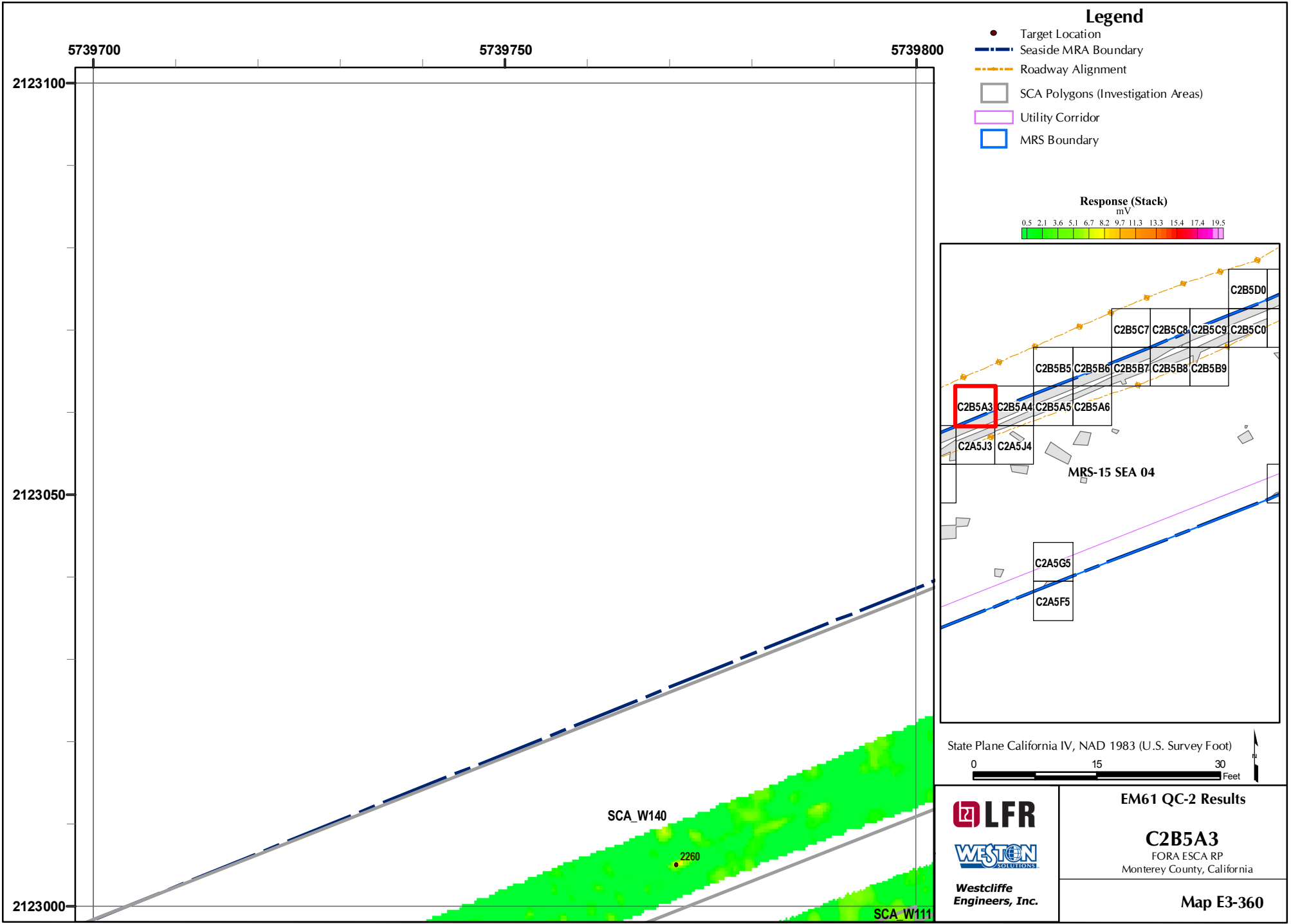
Map E3-358



EM61 QC-2 Results

C2A5J4
FORA ESCA RP
Monterey County, California


Map E3-359




EM61 QC-2 Results

C2B5A3
FORA ESCA RP
Monterey County, California

Map E3-360

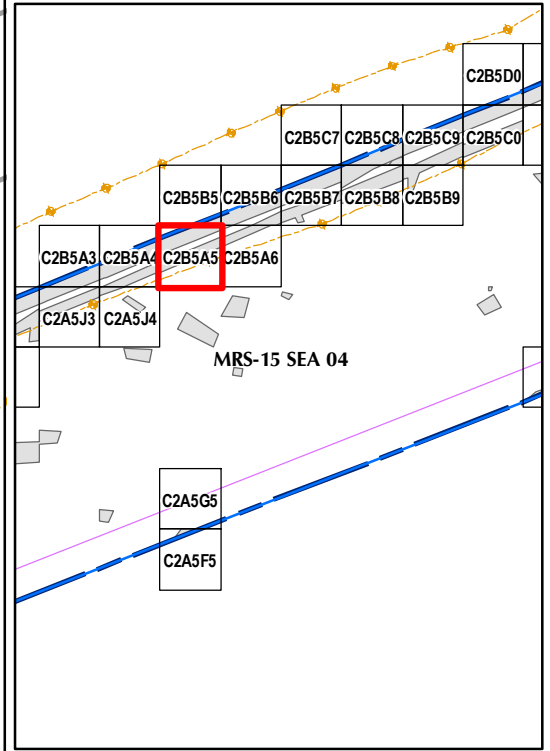
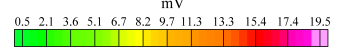





Legend

- Target Location
- Seaside MRA Boundary
- - - Roadway Alignment
- SCA Polygons (Investigation Areas)
- Utility Corridor
- MRS Boundary

Response (Stack)

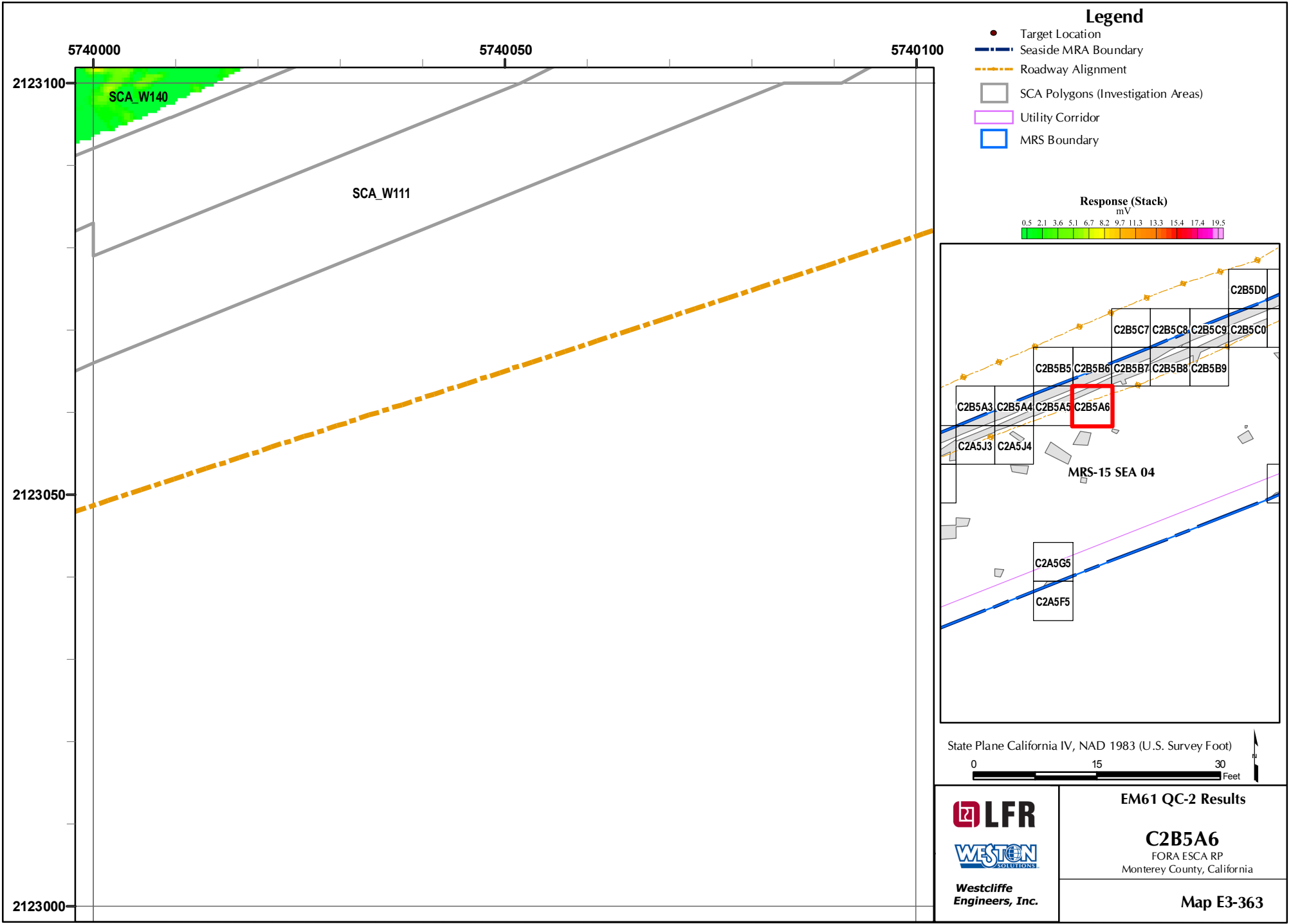


State Plane California IV, NAD 1983 (U.S. Survey Foot)



LFR
WESTON
 SOLUTIONS
 Westcliffe
 Engineers, Inc.

EM61 QC-2 Results
C2B5A5
 FORA ESCA RP
 Monterey County, California
Map E3-362



State Plane California IV, NAD 1983 (U.S. Survey Foot)

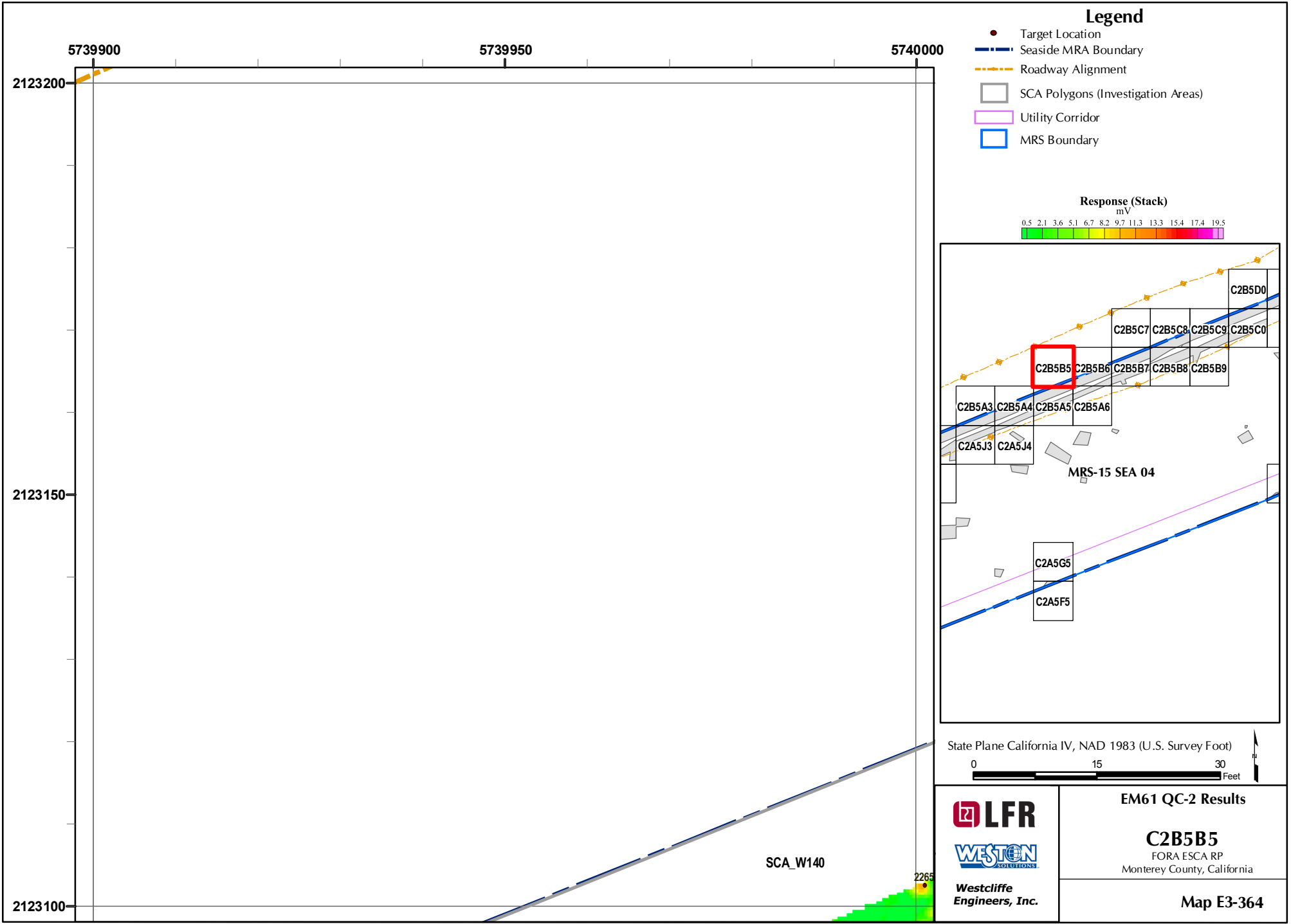
0 15 30 Feet



EM61 QC-2 Results

C2B5A6
FORA ESCA RP
Monterey County, California

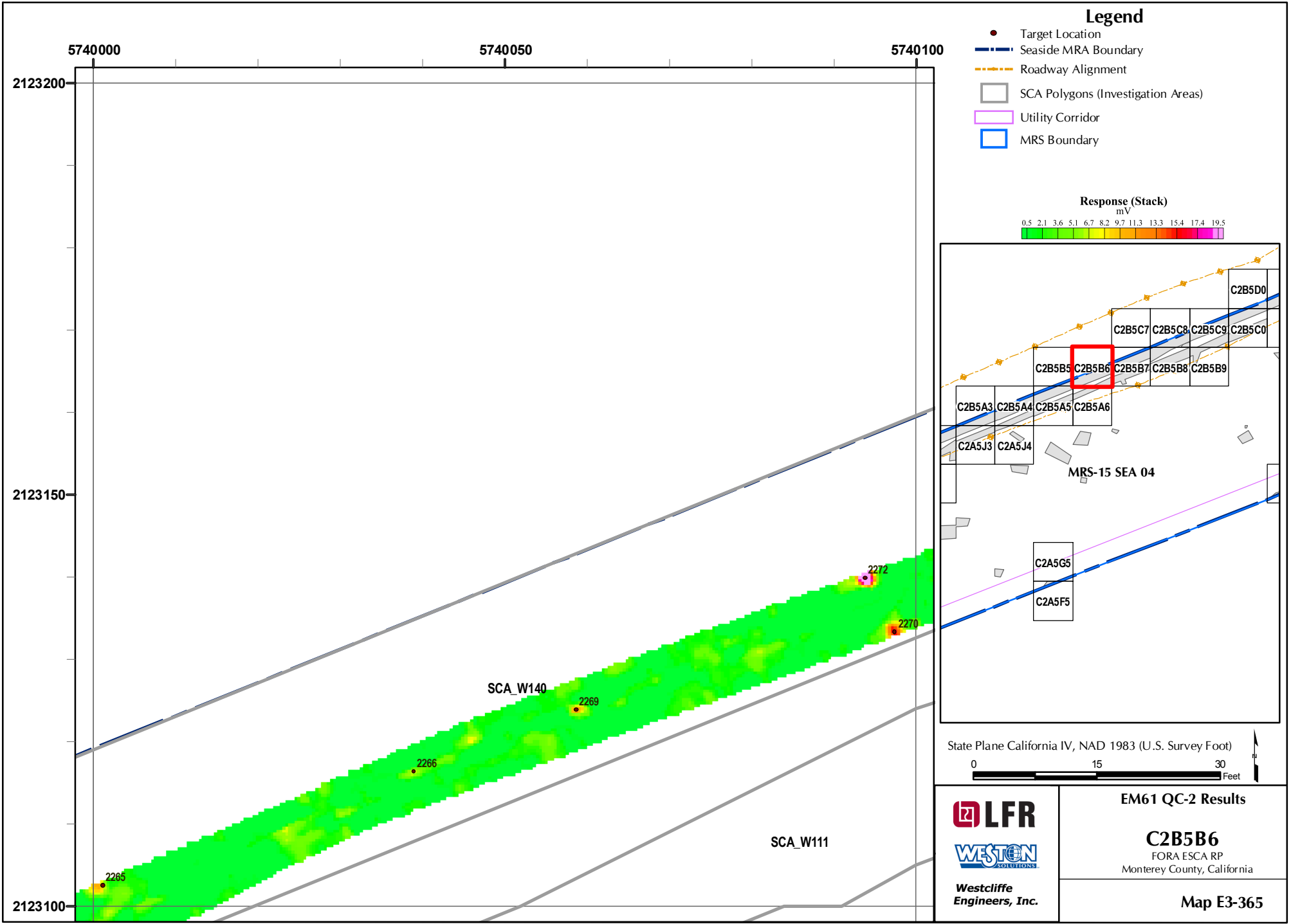
Map E3-363

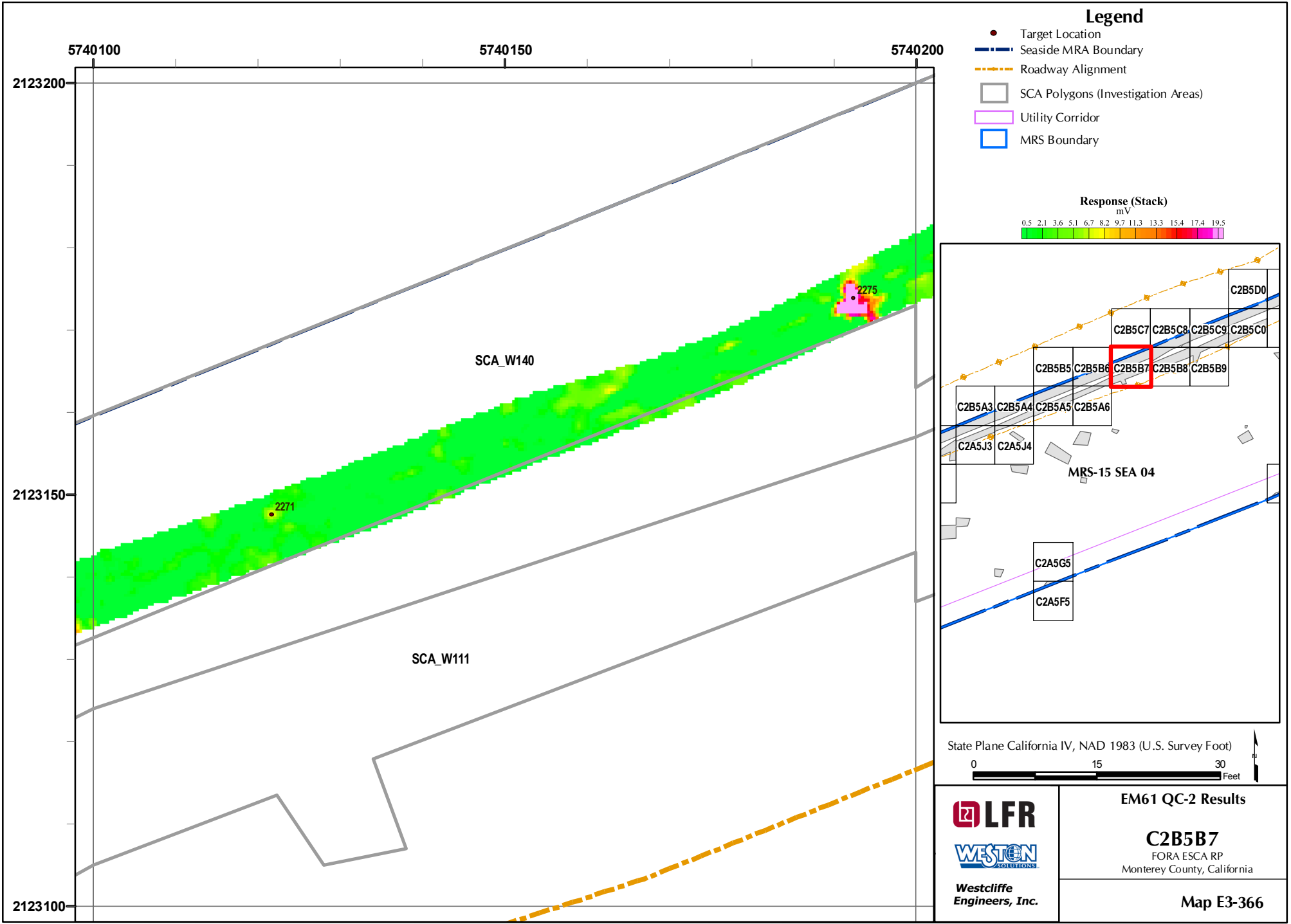


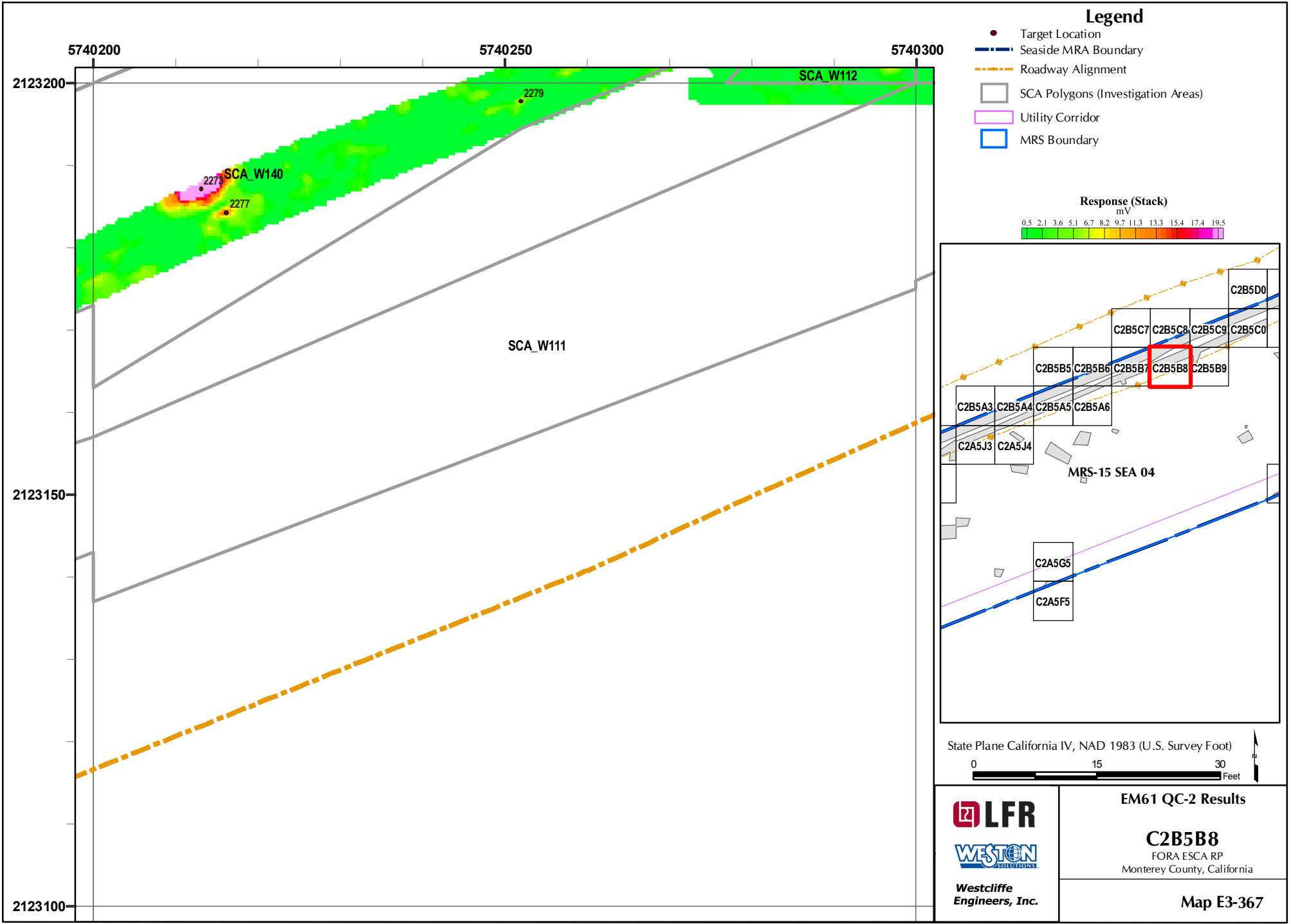
EM61 QC-2 Results

C2B5B5
FORA ESCA RP
Monterey County, California

Map E3-364



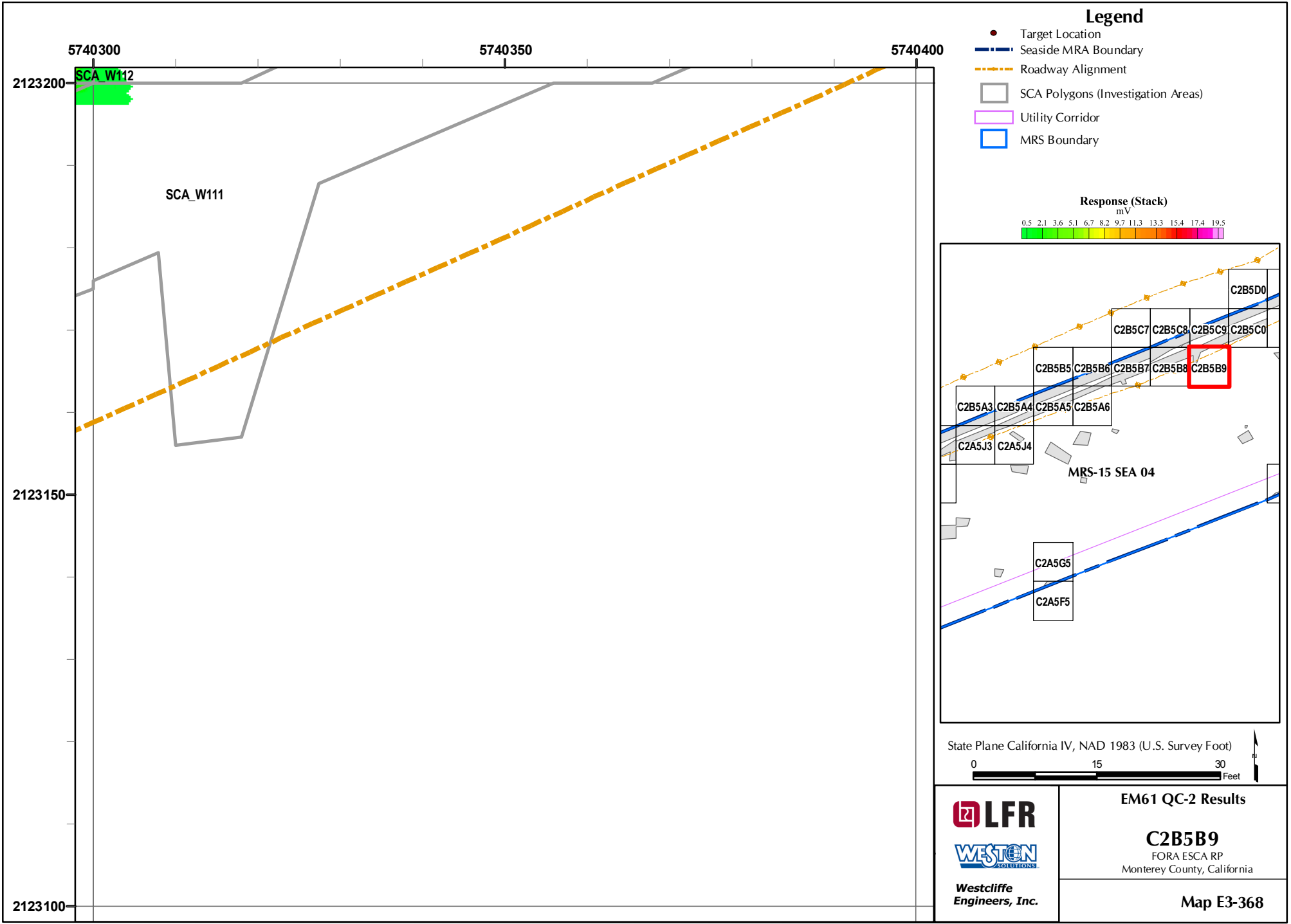




EM61 QC-2 Results

C2B5B8
FORA ESCA RP
Monterey County, California

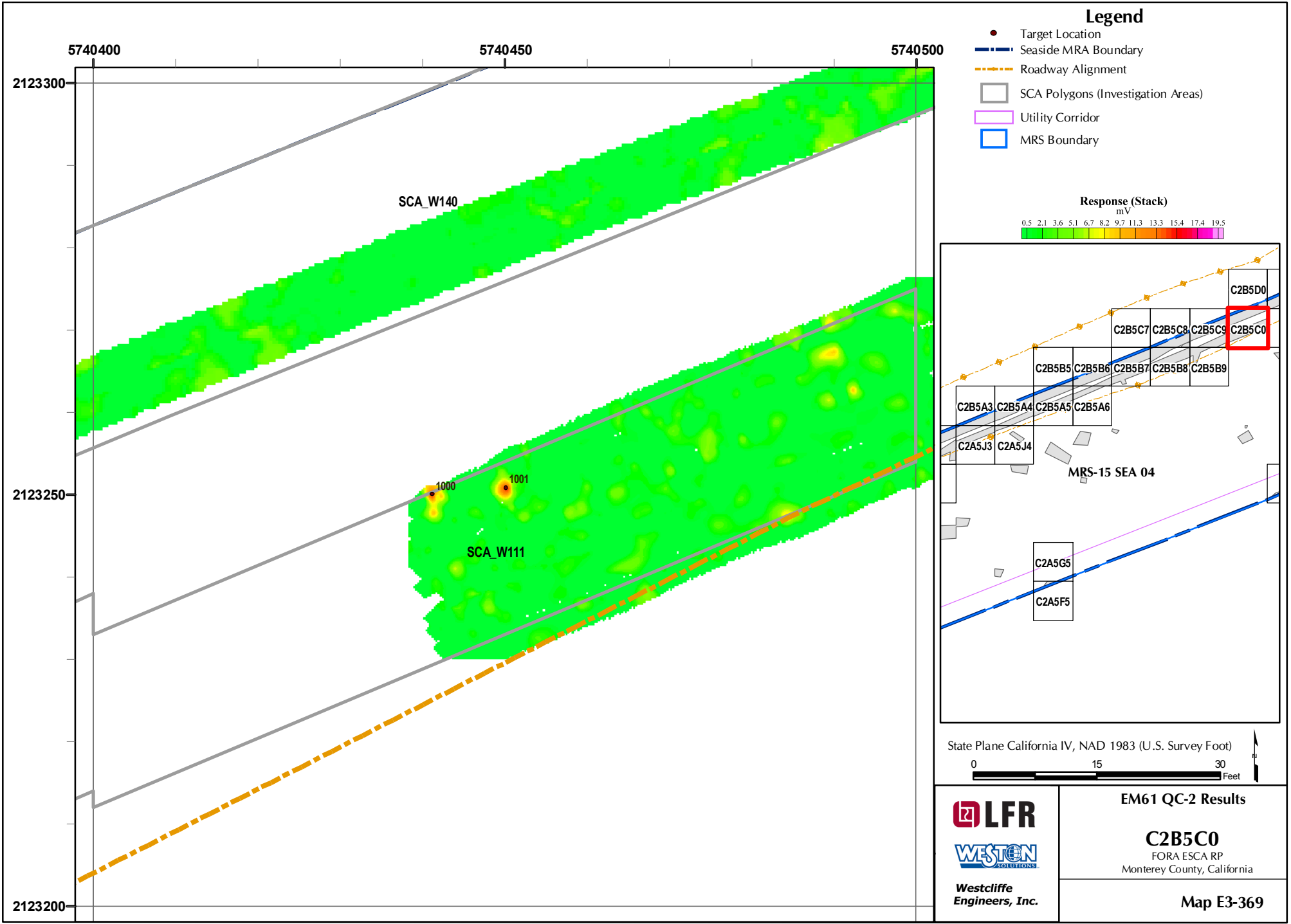
Map E3-367



EM61 QC-2 Results

C2B5B9
FORA ESCA RP
Monterey County, California

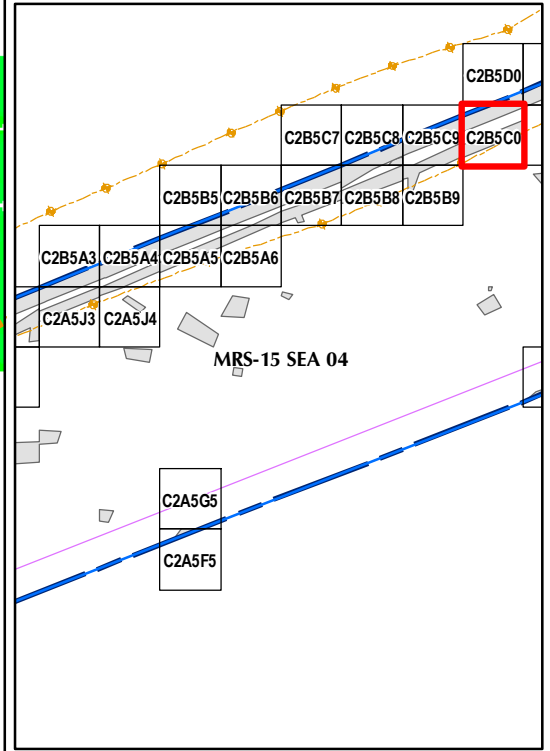
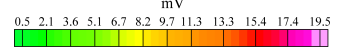
Map E3-368




Legend

- Target Location
- Seaside MRA Boundary
- - - Roadway Alignment
- SCA Polygons (Investigation Areas)
- Utility Corridor
- MRS Boundary

Response (Stack)

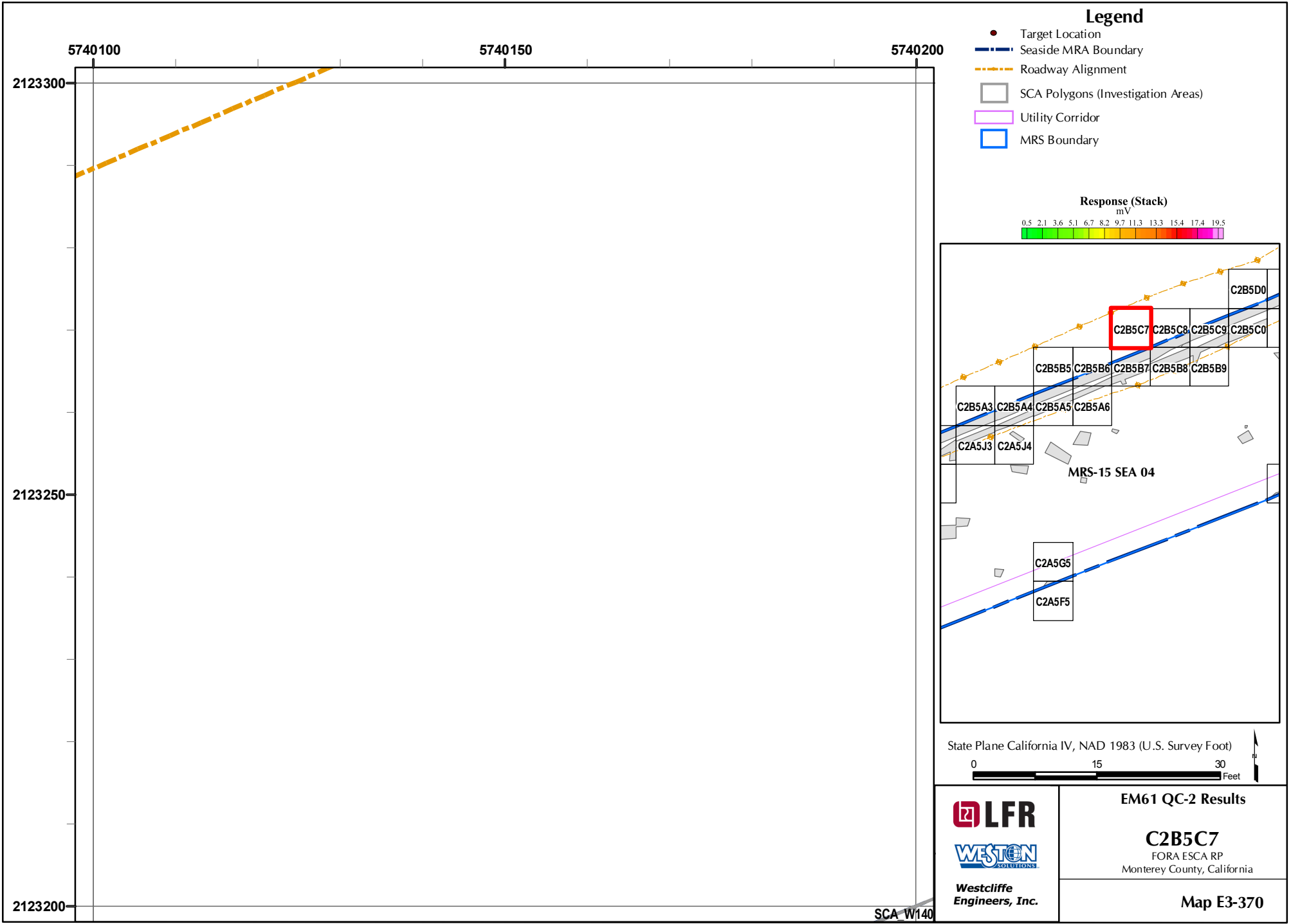


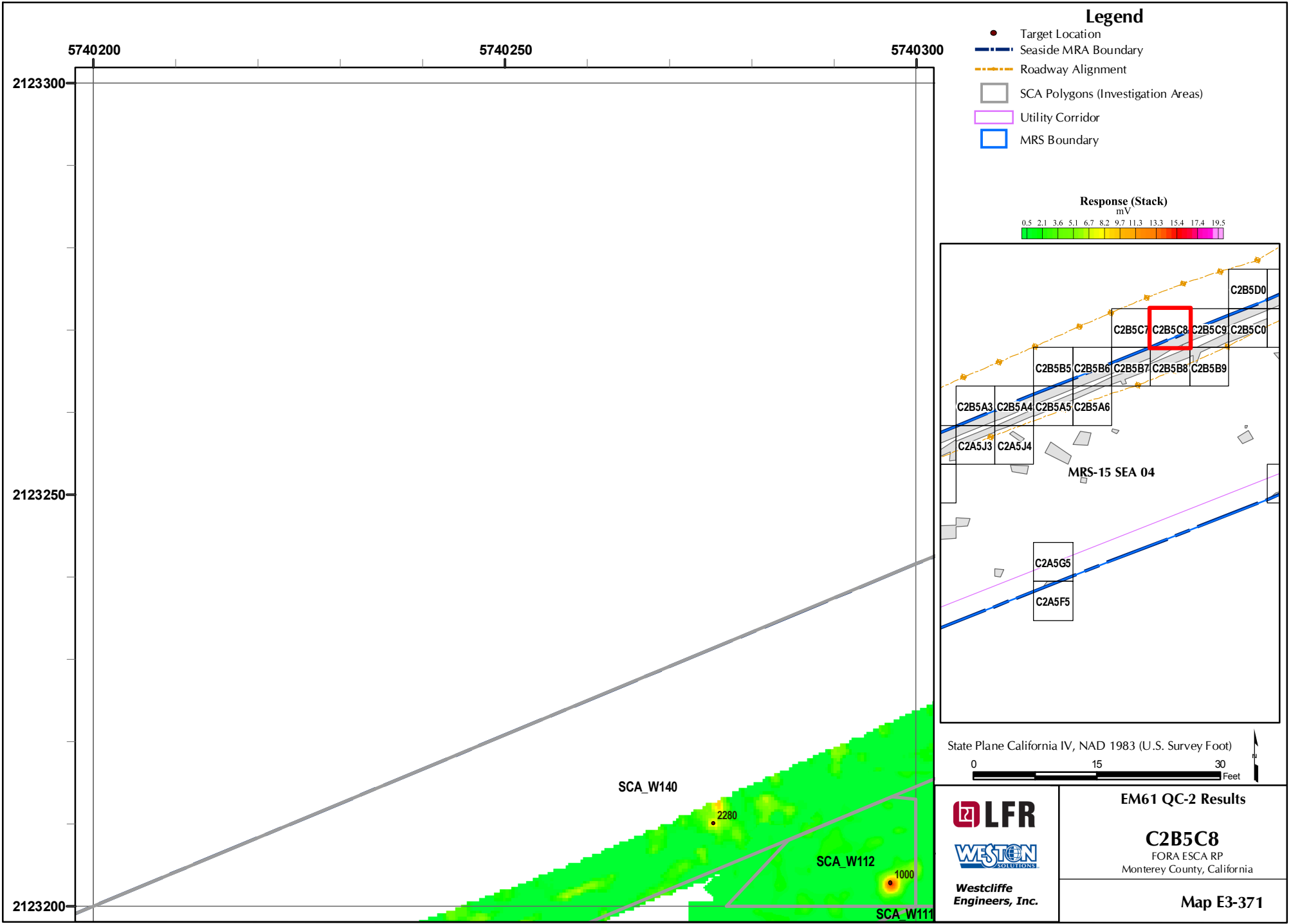
State Plane California IV, NAD 1983 (U.S. Survey Foot)

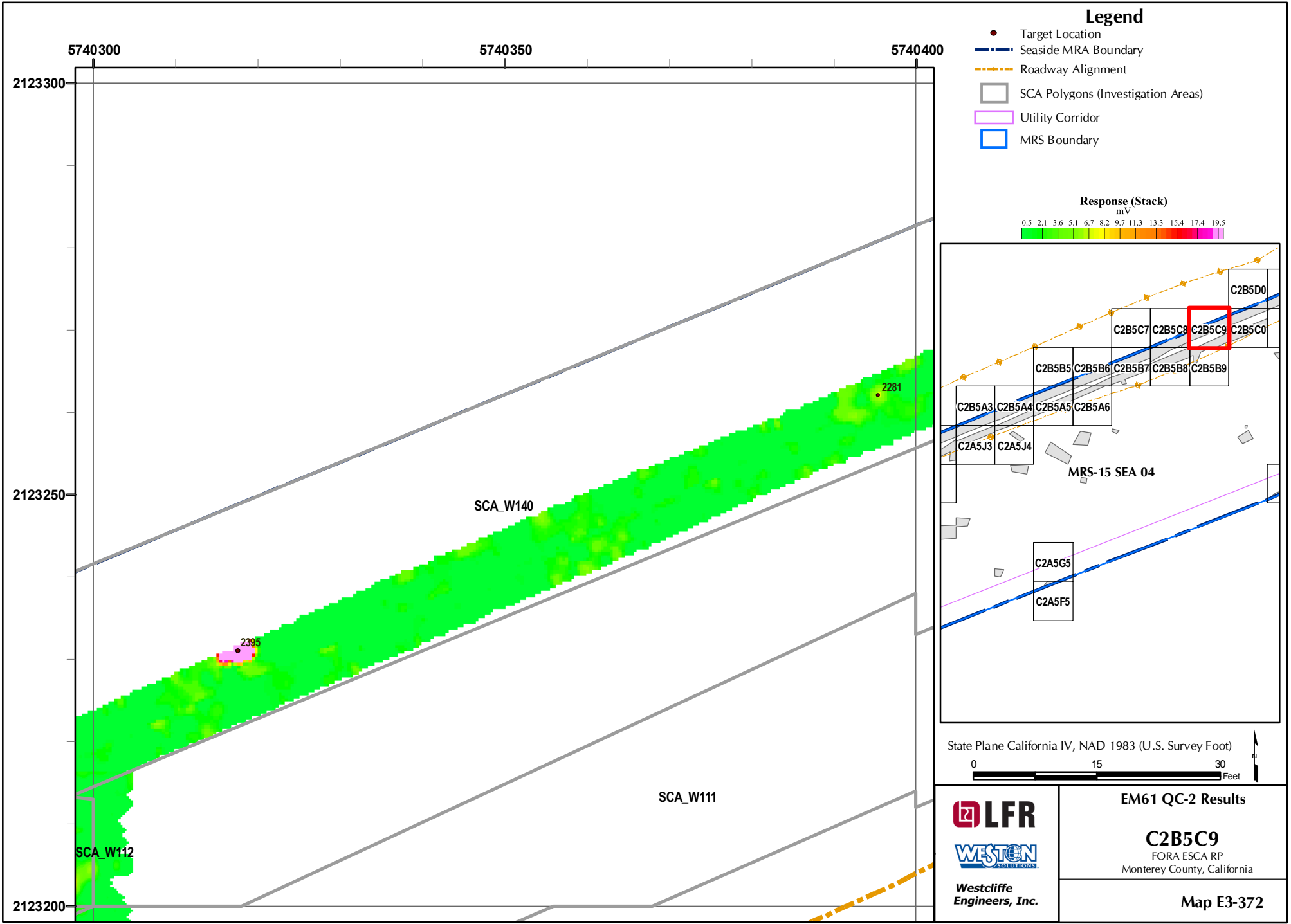


LFR
WESTON SOLUTIONS
 Westcliffe Engineers, Inc.


EM61 QC-2 Results
C2B5C0
 FORA ESCA RP
 Monterey County, California
Map E3-369







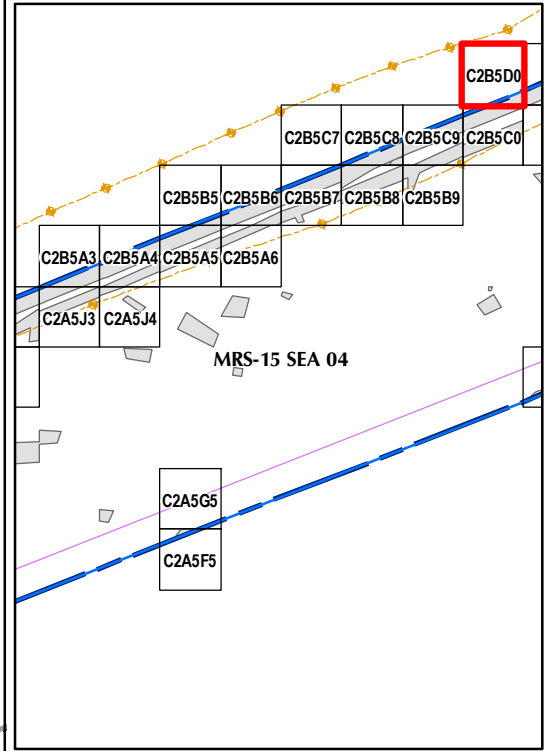
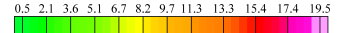
 Westcliffe Engineers, Inc.	EM61 QC-2 Results
	C2B5C9 FORA ESCA RP Monterey County, California
Map E3-372	




Legend

- Target Location
- Seaside MRA Boundary
- - - Roadway Alignment
- SCA Polygons (Investigation Areas)
- Utility Corridor
- MRS Boundary

Response (Stack)
mV



State Plane California IV, NAD 1983 (U.S. Survey Foot)



LFR
WESTON SOLUTIONS
Westcliffe
Engineers, Inc.

EM61 QC-2 Results
C2B5D0
FORA ESCA RP
Monterey County, California
Map E3-373