
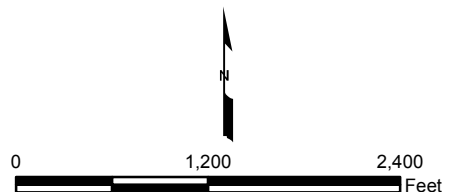
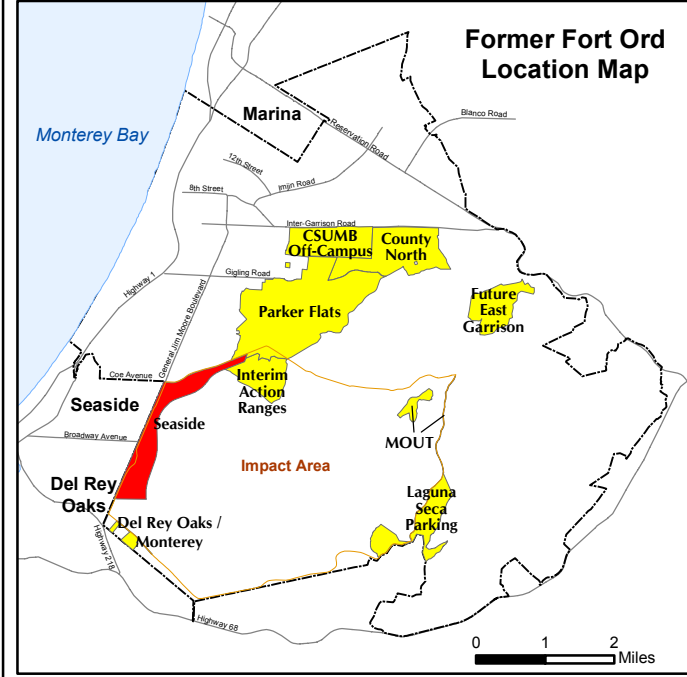


Legend

-  Seaside MRA Boundary
-  Roadway Alignment
-  Paved Primary Road
-  Minor or Unpaved Road
-  Area within Roadway Alignment
-  Utility Corridor
-  MRS Boundary



**Seaside MRA
Roadway Alignment and
Utility Corridor**
FORA ESCA RP
Monterey County, California

Figure 1-2