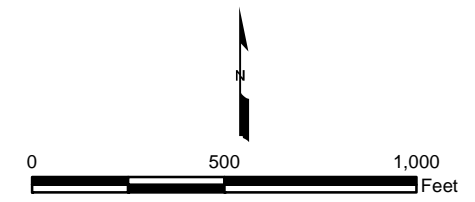
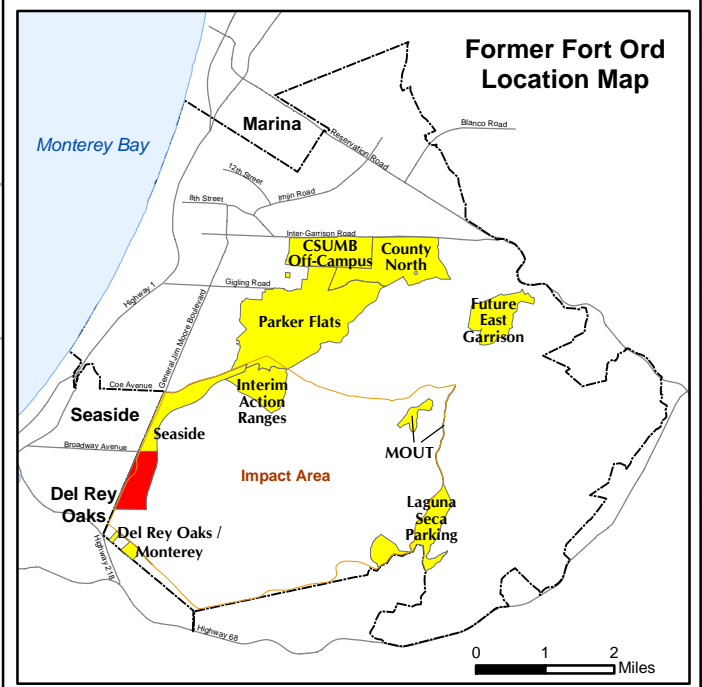



### Legend

- - - Seaside MRA Boundary
- - - Roadway Alignment
- Paved Primary Road
- Minor or Unpaved Road
- SCA Polygon Boundaries (Investigation Areas)
- Utility Corridor
- MRS Boundary

### Response (Stack) mV



### EM61 Survey Results MRS-15SEA.1

FORA ESCA RP  
Monterey County, California

Figure 3-15