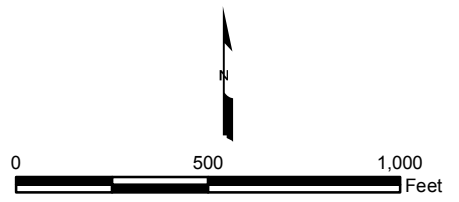
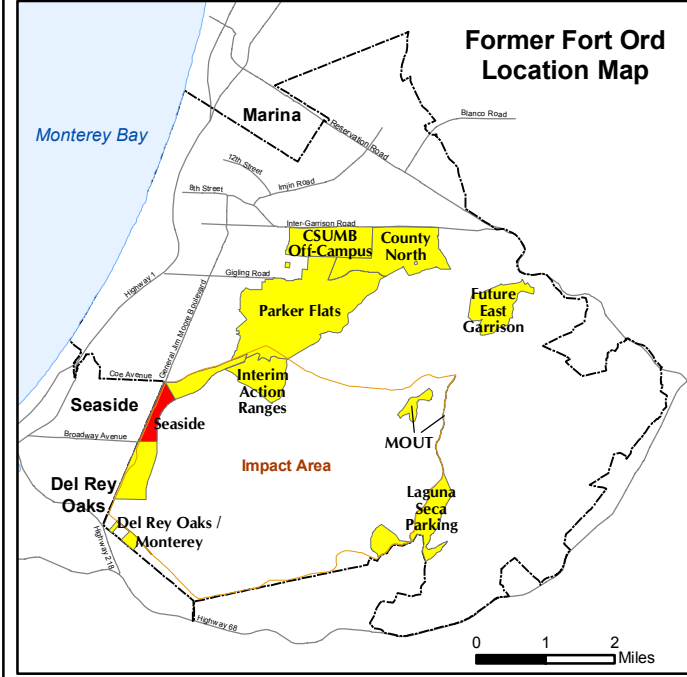
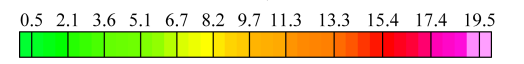


Legend

- - - Seaside MRA Boundary
- - - Roadway Alignment
- Paved Primary Road
- Minor or Unpaved Road
- SCA Polygon Boundaries (Investigation Areas)
- Utility Corridor
- MRS Boundary

Response (Stack)
mV



**EM61 Survey Results
MRS-15SEA.2**

FORA ESCA RP
Monterey County, California

Figure 3-16