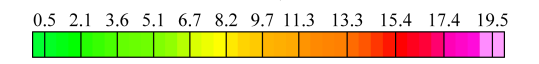




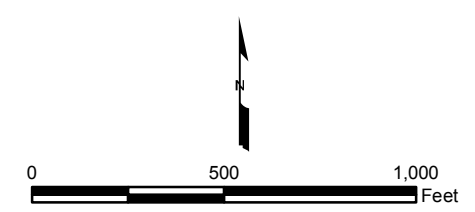
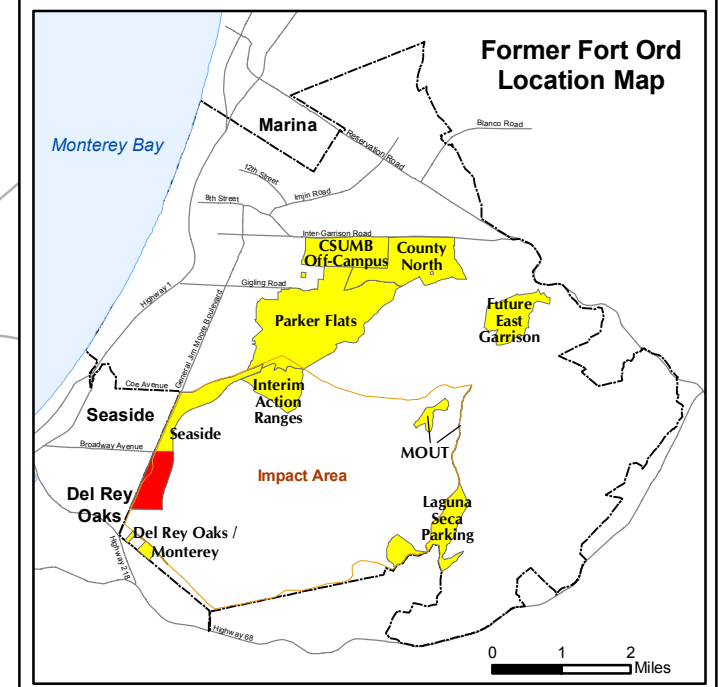
Legend

- - - Seaside MRA Boundary
- - - Roadway Alignment
- Paved Primary Road
- Minor or Unpaved Road
- SCA Polygons Boundaries (Investigation Areas)
- Utility Corridor
- MRS Boundary

Response (Stack) mV



For detail of EM61 QC-2 results, see 100-ft grid maps in Appendix E



LFR
WESTON SOLUTIONS
Westcliffe Engineers, Inc.

**EM61 QC-2 Results
MRS-15SEA.1**

FORA ESCA RP
Monterey County, California

Figure 4-5