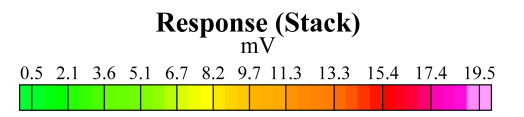
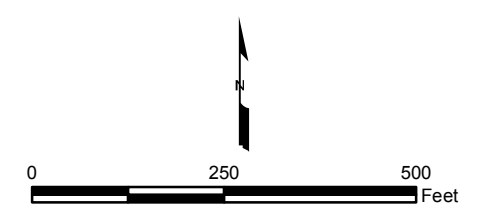
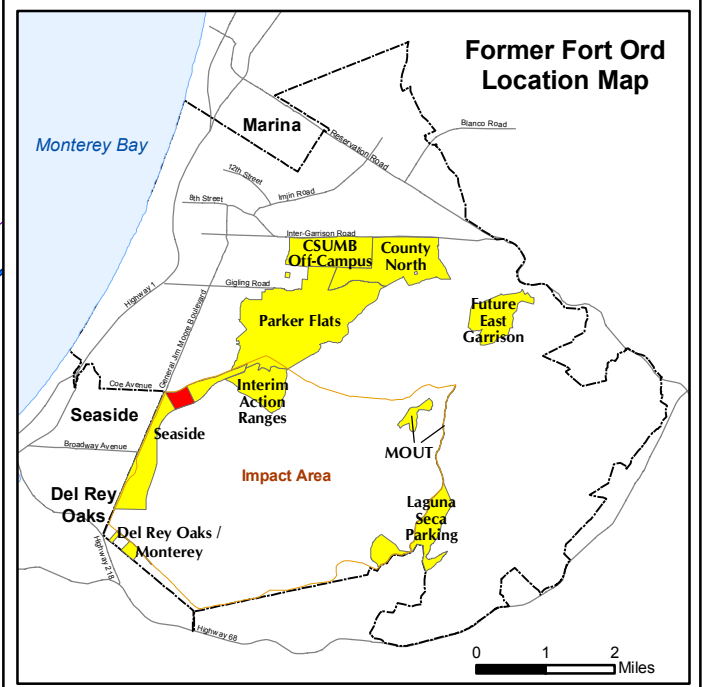


Legend

- Seaside MRA Boundary
- - - Roadway Alignment
- Paved Primary Road
- Minor or Unpaved Road
- SCA Polygon Boundaries (Investigation Areas)
- Utility Corridor
- MRS Boundary



For detail of EM61 QC-2 results, see 100-ft grid maps in Appendix E



EM61 QC-2 Results MRS-15SEA.3

FORA ESCA RP
Monterey County, California

DRAFT Figure 4-7