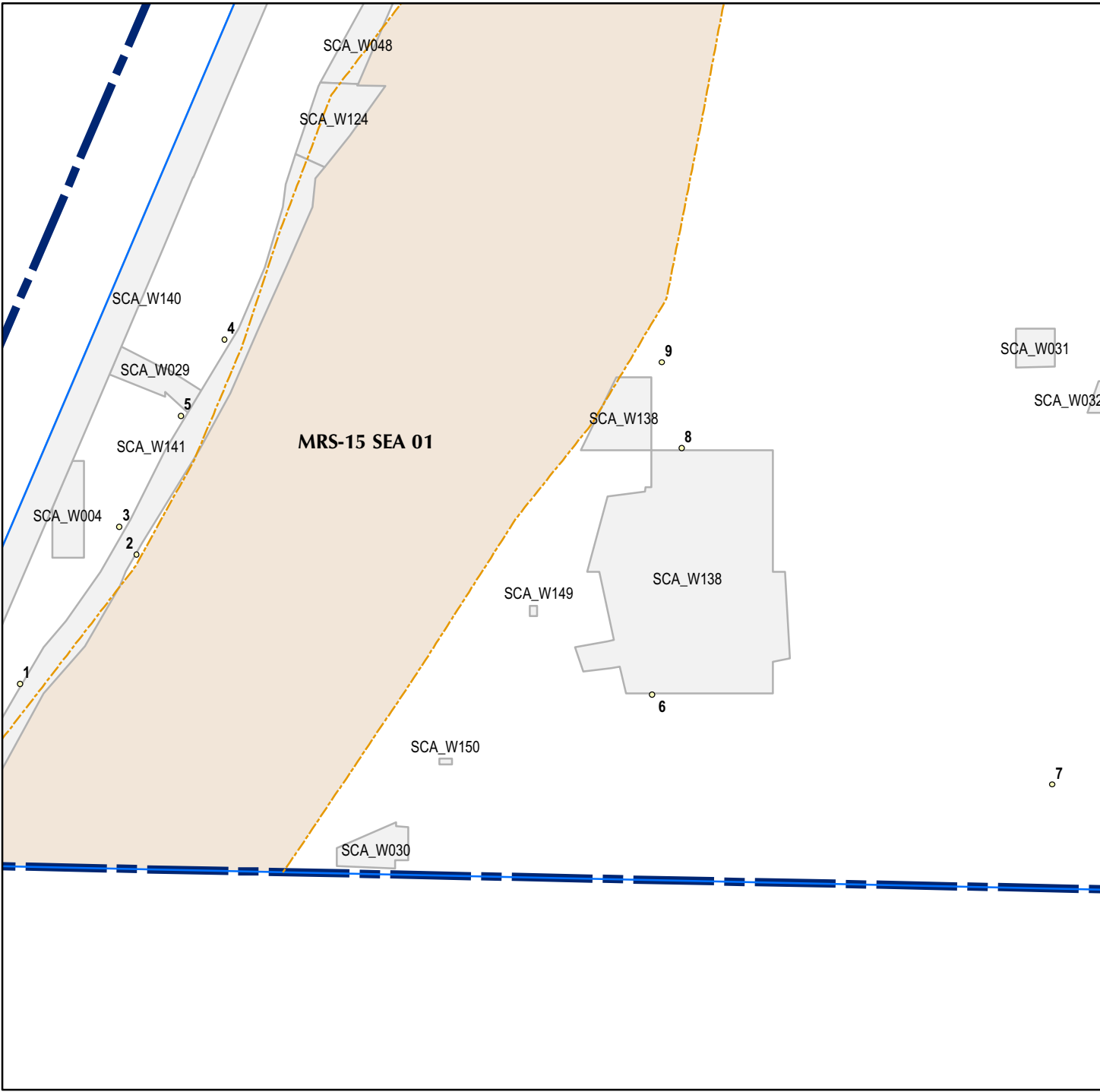
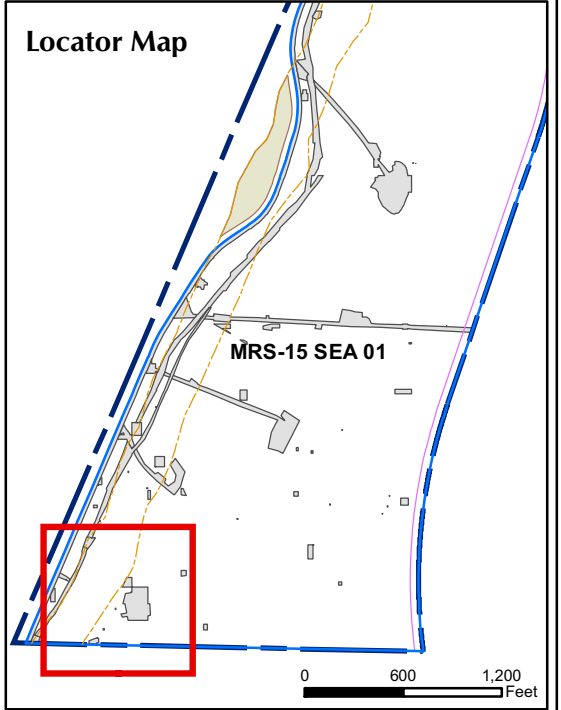


T:\Projects\Seaside\AAR\_Outside\_Roadway\_UTILITY\Corridor\Appendix A\SCA\_points\_with\_IDs\SCApointIDs\Mapbook\MRS1.mxd - 1/13/2011 @ 1:08:21 PM



### Legend

- SCA Point Outside of Roadway Alignment or Utility Corridor
- Seaside MRA Boundary
- MRS Boundary
- Roadway Alignment
- Hillside West of General Jim Moore Boulevard Investigation Area
- SCA Polygon Boundary (Investigation Areas)
- Area within Roadway Alignment
- Utility Corridor



State Plane California IV, NAD 1983  
(U.S. Survey Foot)

**LFR**  
**WESTON SOLUTIONS**  
WESTOLFFENGINEERS

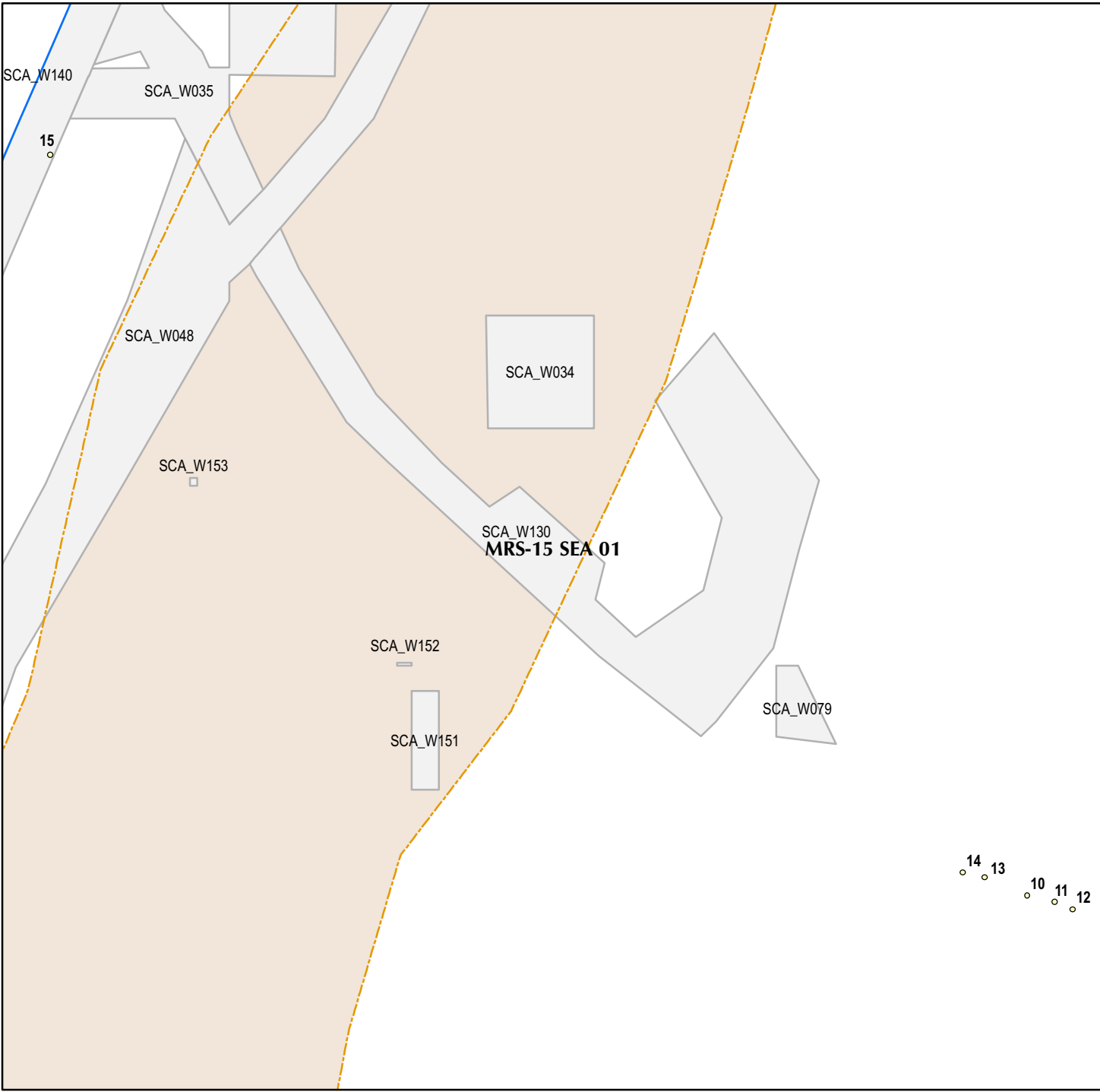
### Special Case Area Points Locations and IDs

FORA ESCA RP  
Monterey County, California

---

**Map A-01**

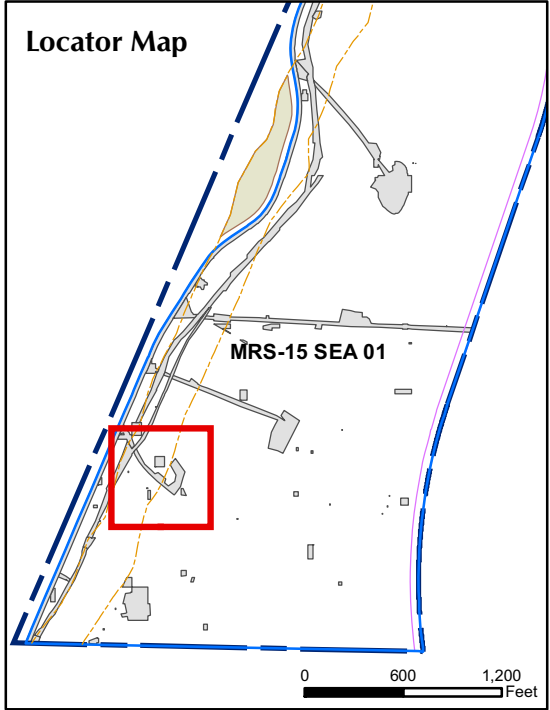
T:\Projects\Seaside\AAR\_Outside\_Roadway\_UtilityCorridor\Appendix A\SCA\_points\_with\_IDs\SCApointIDs\Mapbook\MRS1.mxd - 1/13/2011 @ 1:08:21 PM



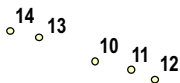
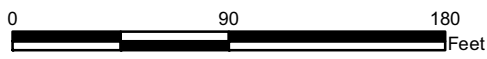
### Legend

- SCA Point Outside of Roadway Alignment or Utility Corridor
- Seaside MRA Boundary
- MRS Boundary
- Roadway Alignment
- Hillside West of General Jim Moore Boulevard Investigation Area
- SCA Polygon Boundary (Investigation Areas)
- Area within Roadway Alignment
- Utility Corridor

### Locator Map




State Plane California IV, NAD 1983  
(U.S. Survey Foot)



### Special Case Area Points Locations and IDs

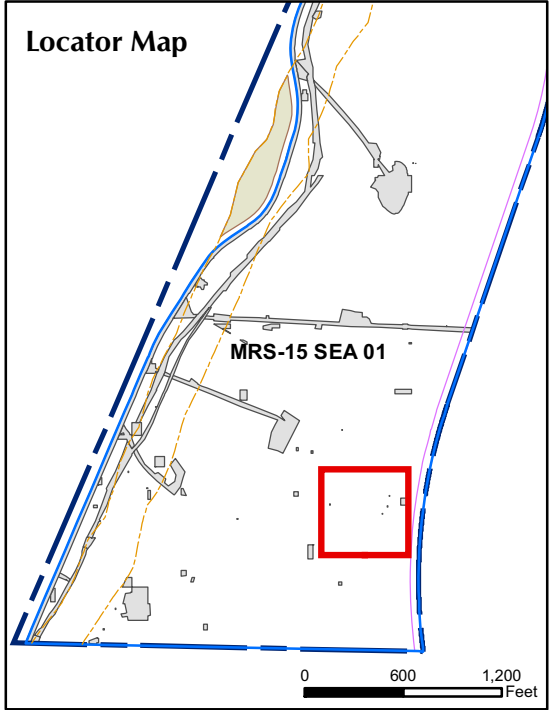
FORA ESCA RP  
Monterey County, California

T:\Projects\Seaside\AAR\_Outside\_Roadway\_UTILITYCorridor\Appendix A\SCA\_points\_with\_IDs\SCApointIDs\Mapbook\MRS1.mxd - 1/13/2011 @ 1:08:21 PM

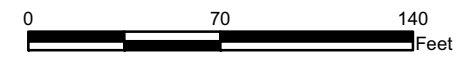


### Legend

- SCA Point Outside of Roadway Alignment or Utility Corridor
- Seaside MRA Boundary
- MRS Boundary
- Roadway Alignment
- Hillside West of General Jim Moore Boulevard Investigation Area
- SCA Polygon Boundary (Investigation Areas)
- Area within Roadway Alignment
- Utility Corridor



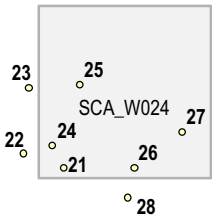
State Plane California IV, NAD 1983  
(U.S. Survey Foot)



### Special Case Area Points Locations and IDs

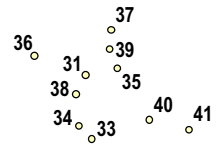
FORA ESCA RP  
Monterey County, California

T:\Projects\Seaside\AAR\_Outside\_Roadway\_UTILITYCorridor\Appendix A\SCA\_points with IDs\SCApointIDs\Mapbook\MRS1.mxd - 1/13/2011 @ 1:08:21 PM



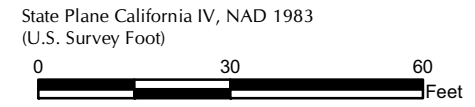
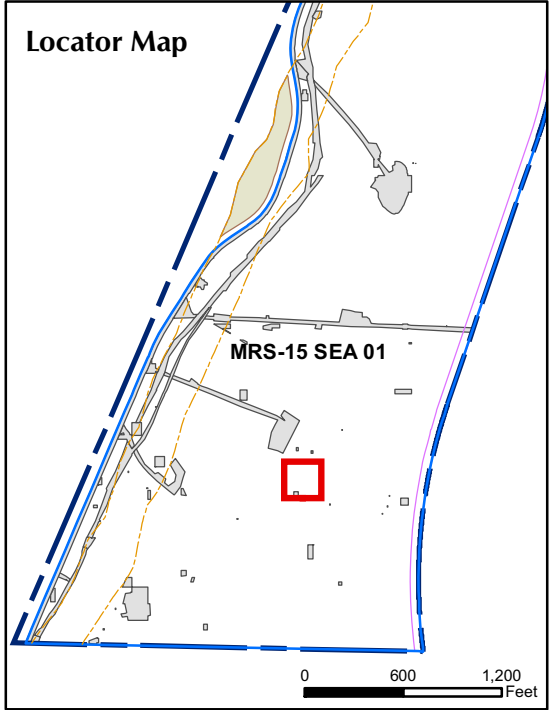
MRS-15 SEA 01

32



### Legend

- SCA Point Outside of Roadway Alignment or Utility Corridor
- Seaside MRA Boundary
- MRS Boundary
- Roadway Alignment
- Hillside West of General Jim Moore Boulevard Investigation Area
- SCA Polygon Boundary (Investigation Areas)
- Area within Roadway Alignment
- Utility Corridor



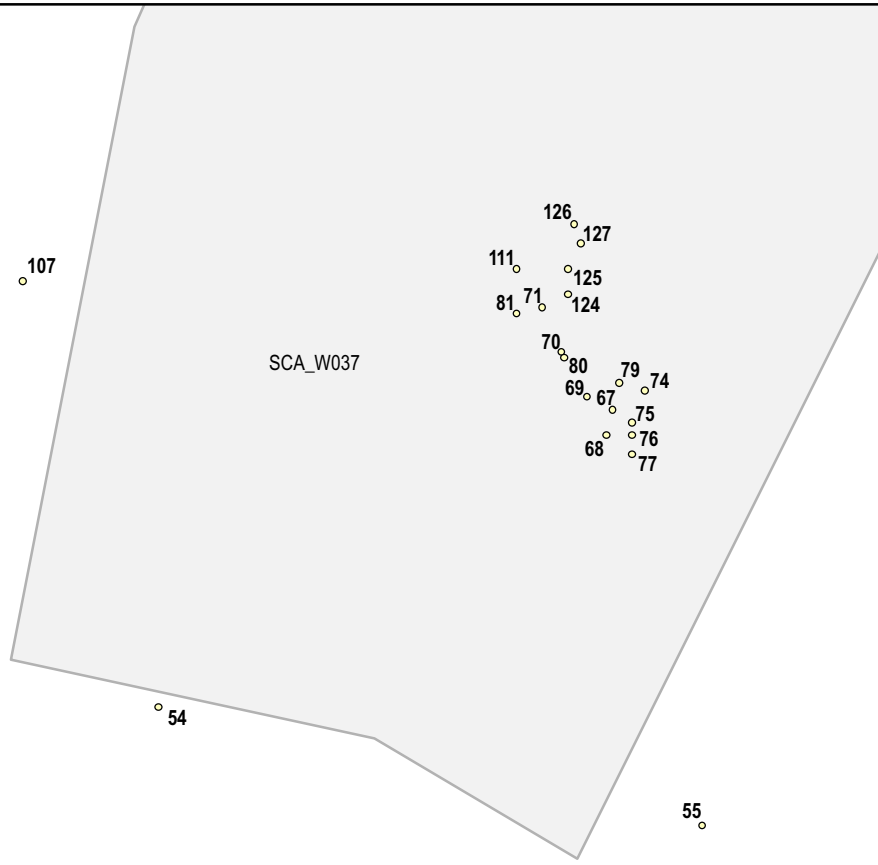
### Special Case Area Points Locations and IDs

FORA ESCA RP  
Monterey County, California

Map A-04

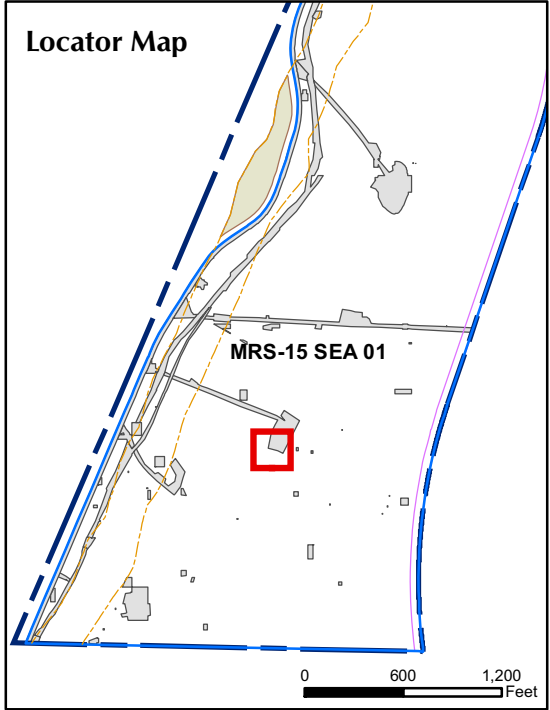
T:\Projects\Seaside\AAR\_Outside\_Roadway\_UTILITYCorridor\Appendix A\SCA\_points\_with\_IDs\SCApointIDs\Mapbook\MRS1.mxd - 1/13/2011 @ 1:08:21 PM

MRS-15 SEA 01

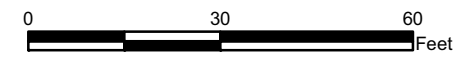


### Legend

- SCA Point Outside of Roadway Alignment or Utility Corridor
- Seaside MRA Boundary
- MRS Boundary
- Roadway Alignment
- Hillside West of General Jim Moore Boulevard Investigation Area
- SCA Polygon Boundary (Investigation Areas)
- Area within Roadway Alignment
- Utility Corridor



State Plane California IV, NAD 1983  
(U.S. Survey Foot)




### Special Case Area Points Locations and IDs

FORA ESCA RP  
Monterey County, California

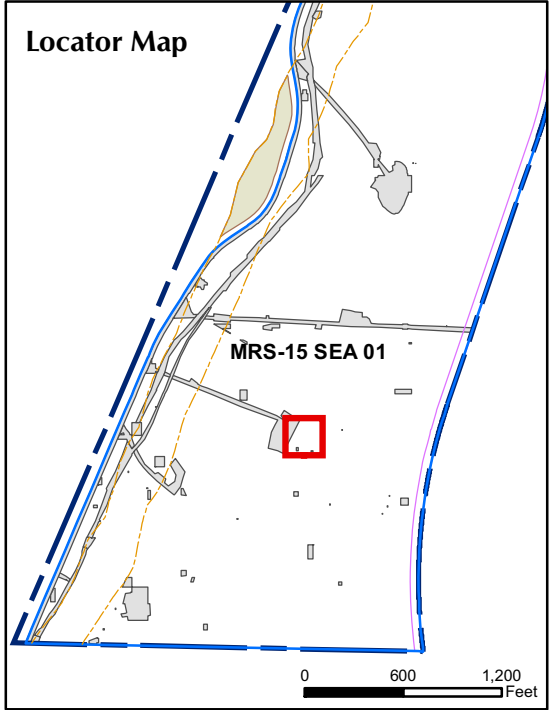
Map A-05

T:\Projects\Seaside\AAR\_Outside\_Roadway\_UTILITYCorridor\Appendix A\SCA\_points\_with\_IDs\SCApointIDs\Mapbook\MRS1.mxd - 1/13/2011 @ 1:08:21 PM



### Legend

- SCA Point Outside of Roadway Alignment or Utility Corridor
- Seaside MRA Boundary
- MRS Boundary
- Roadway Alignment
- Hillside West of General Jim Moore Boulevard Investigation Area
- SCA Polygon Boundary (Investigation Areas)
- Area within Roadway Alignment
- Utility Corridor



State Plane California IV, NAD 1983  
(U.S. Survey Foot)



### Special Case Area Points Locations and IDs

FORA ESCA RP  
Monterey County, California

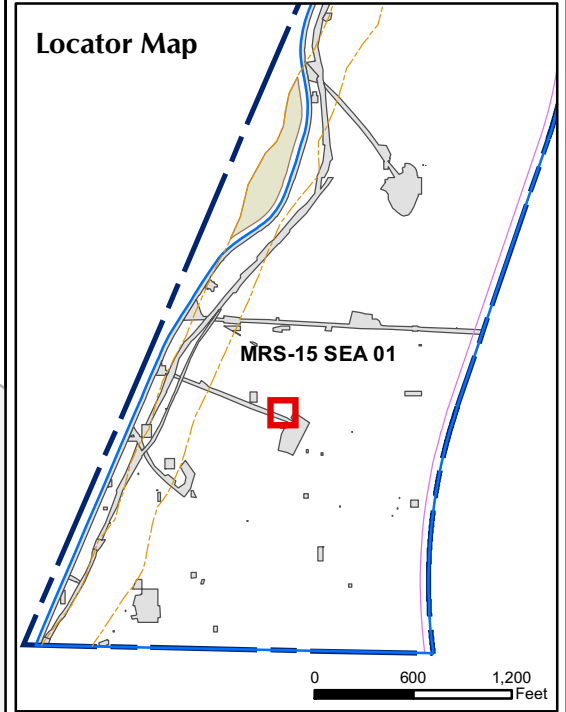
T:\Projects\Seaside\AAR\_Outside\_Rdwy\_UTILITY\Corridor\Appendix A\SCA\_points\_with\_IDs\SCApointIDs\Mapbook\MRS1.mxd - 1/13/2011 @ 1:08:21 PM



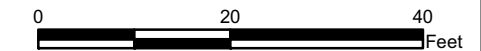
### Legend

- SCA Point Outside of Roadway Alignment or Utility Corridor
- Seaside MRA Boundary
- MRS Boundary
- Roadway Alignment
- Hillside West of General Jim Moore Boulevard Investigation Area
- SCA Polygon Boundary (Investigation Areas)
- Area within Roadway Alignment
- Utility Corridor

### Locator Map



State Plane California IV, NAD 1983  
(U.S. Survey Foot)



### Special Case Area Points Locations and IDs

FORA ESCA RP  
Monterey County, California

Map A-07

T:\Projects\Seaside\AAR\_Outside\_Roadway\_UtilityCorridor\Appendix A\SCA\_points\_with\_IDs\SCApointIDs\Mapbook\MRS1.mxd - 1/13/2011 @ 1:08:21 PM

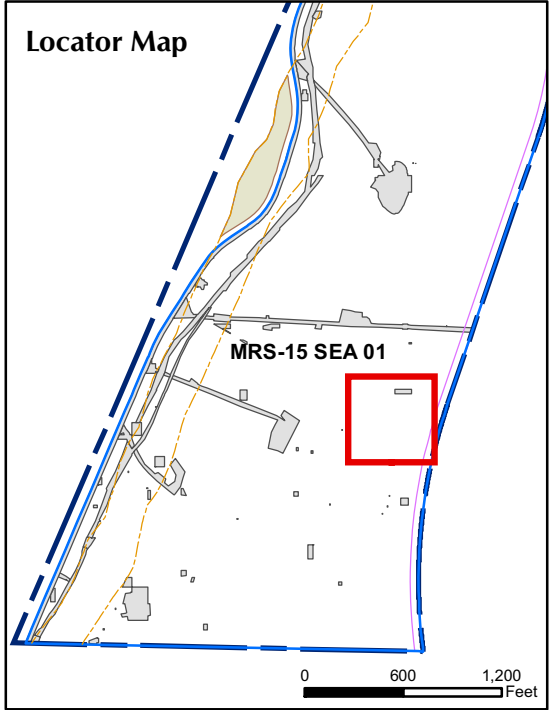
169  
168  
SCA\_W020

MRS-15 SEA 01

139  
49  
48  
47  
52  
51  
53  
50  
43

### Legend

- SCA Point Outside of Roadway Alignment or Utility Corridor
- ▬ Seaside MRA Boundary
- ▬ MRS Boundary
- ▬ Roadway Alignment
- ▭ Hillside West of General Jim Moore Boulevard Investigation Area
- ▭ SCA Polygon Boundary (Investigation Areas)
- ▭ Area within Roadway Alignment
- ▭ Utility Corridor



State Plane California IV, NAD 1983  
(U.S. Survey Foot)

0 60 120 Feet

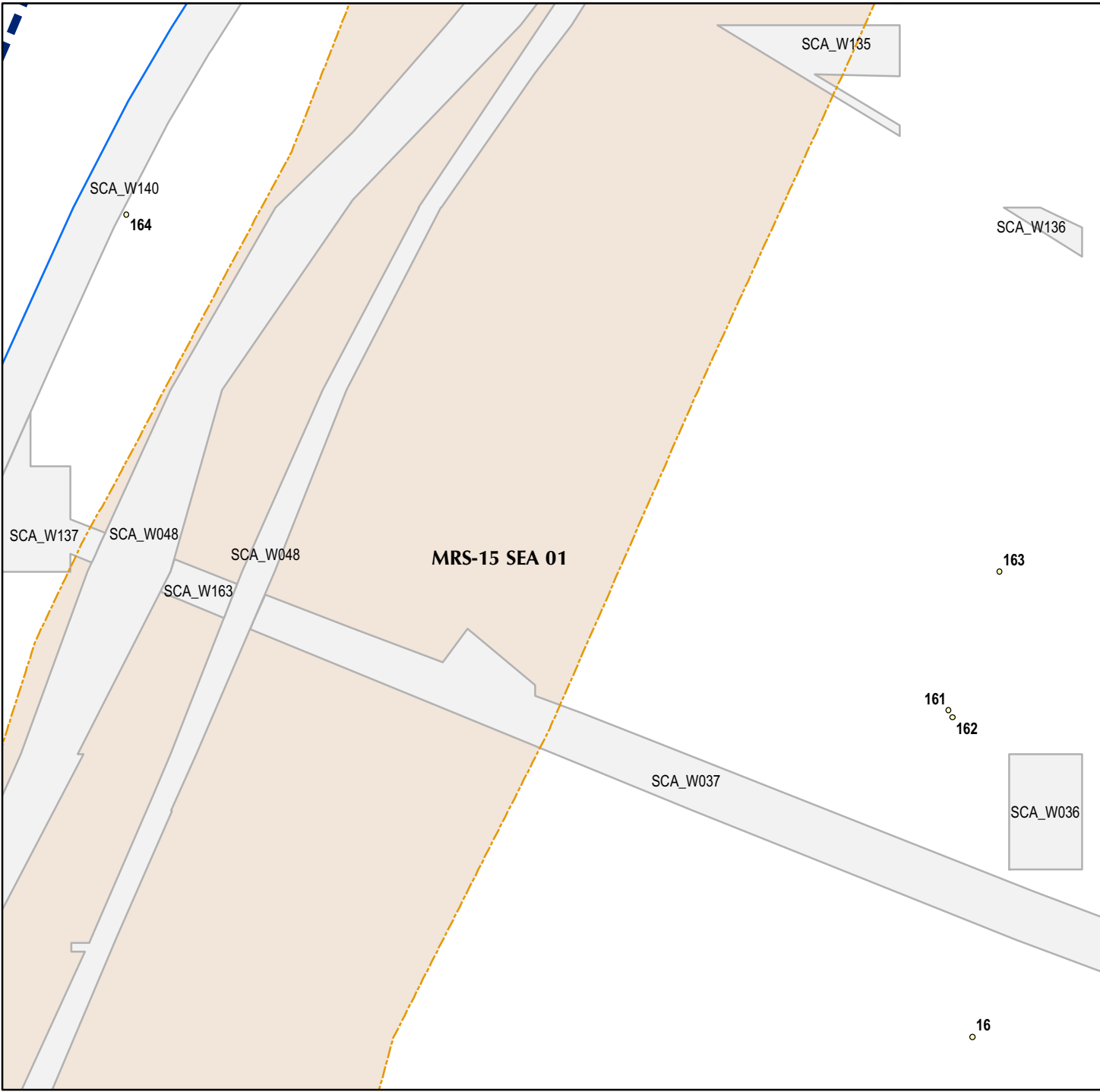


### Special Case Area Points Locations and IDs

FORA ESCA RP  
Monterey County, California

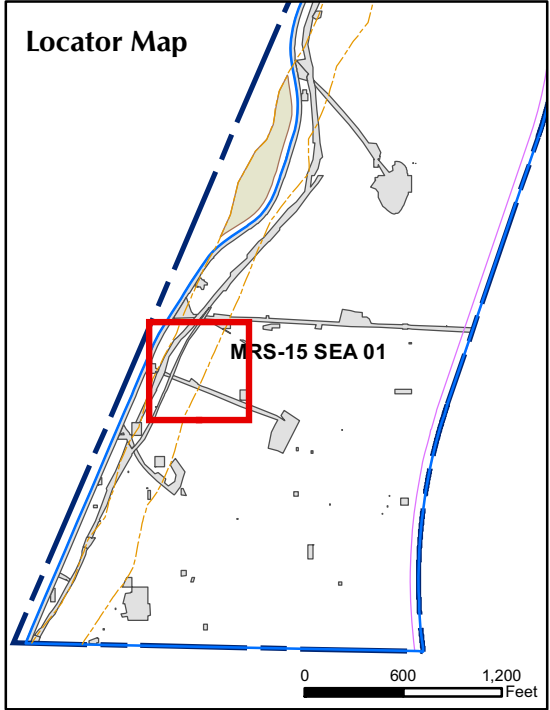


T:\Projects\Seaside\AAR\_Outside\_Roadway\_UtilityCorridor\Appendix A\SCA\_points\_with\_IDs\SCApointIDs\Mapbook\MRS1.mxd - 1/13/2011 @ 1:08:21 PM

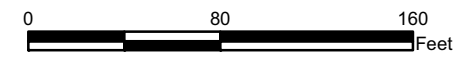


### Legend

- SCA Point Outside of Roadway Alignment or Utility Corridor
- Seaside MRA Boundary
- MRS Boundary
- Roadway Alignment
- Hillside West of General Jim Moore Boulevard Investigation Area
- SCA Polygon Boundary (Investigation Areas)
- Area within Roadway Alignment
- Utility Corridor



State Plane California IV, NAD 1983  
(U.S. Survey Foot)



### Special Case Area Points Locations and IDs

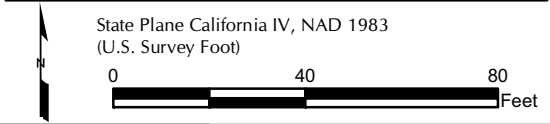
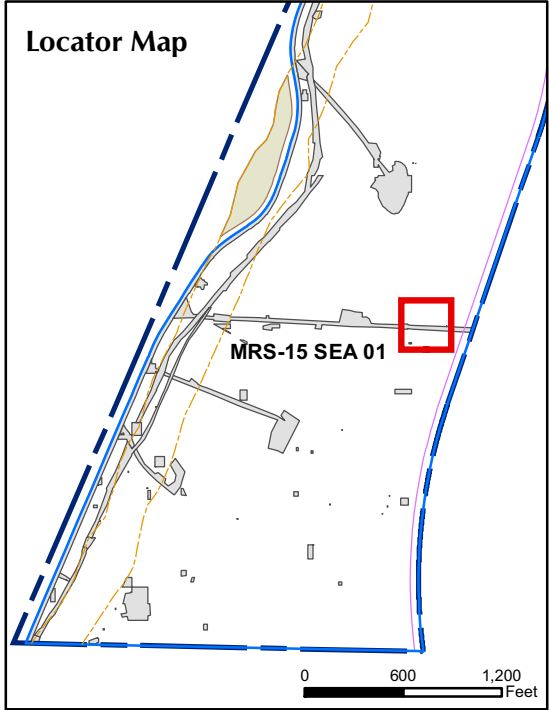
FORA ESCA RP  
Monterey County, California

T:\Projects\Seaside\AAR\_Outside\_Roadway\_UtilityCorridor\Appendix A\SCA\_points\_with\_IDs\SCApointIDs\Mapbook\MRS1.mxd - 1/13/2011 @ 1:08:21 PM



### Legend

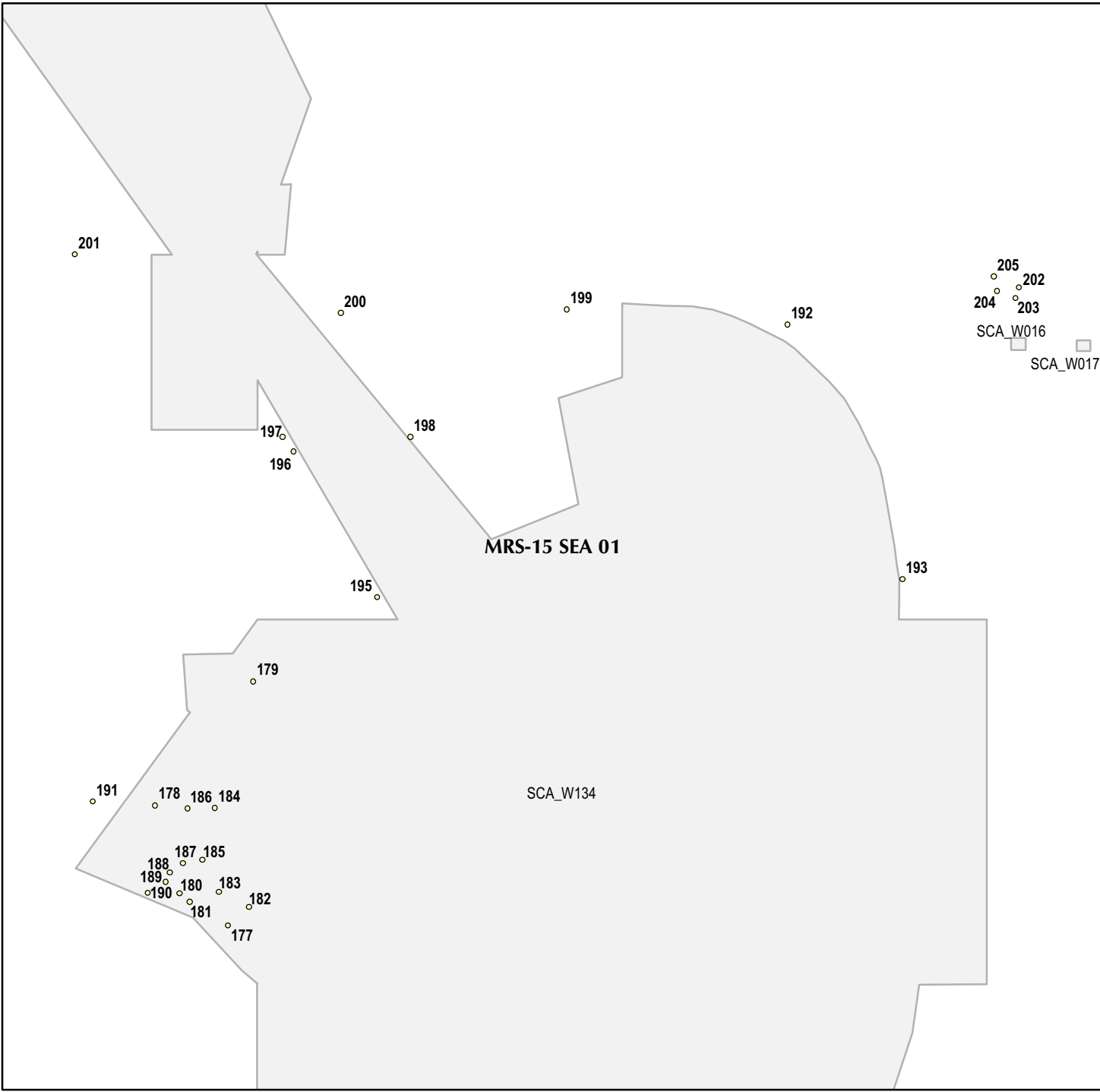
- SCA Point Outside of Roadway Alignment or Utility Corridor
- Seaside MRA Boundary
- MRS Boundary
- Roadway Alignment
- Hillside West of General Jim Moore Boulevard Investigation Area
- SCA Polygon Boundary (Investigation Areas)
- Area within Roadway Alignment
- Utility Corridor



### Special Case Area Points Locations and IDs

FORA ESCA RP  
Monterey County, California

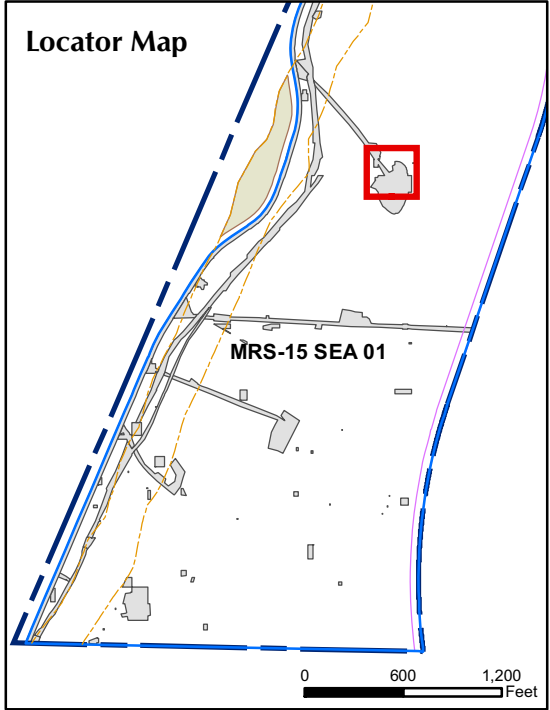
T:\Projects\Seaside\AAR\_Outside\_Roadway\_UTILITYCorridor\Appendix A\SCA\_points with IDs\SCApointIDs\Mapbook\MRS1.mxd - 1/13/2011 @ 1:08:21 PM



### Legend

- SCA Point Outside of Roadway Alignment or Utility Corridor
- Seaside MRA Boundary
- MRS Boundary
- Roadway Alignment
- Hillside West of General Jim Moore Boulevard Investigation Area
- SCA Polygon Boundary (Investigation Areas)
- Area within Roadway Alignment
- Utility Corridor

205  
202  
204 203  
SCA\_W016  
SCA\_W017



State Plane California IV, NAD 1983  
(U.S. Survey Foot)

0 40 80 Feet



### Special Case Area Points Locations and IDs

FORA ESCA RP  
Monterey County, California









T:\Projects\Seaside\AAR\_Outside\_Roadway\_UTILITYCorridor\Appendix A\SCA\_points\_with\_IDs\SCApointIDs\Mapbook\MRS1.mxd - 1/13/2011 @ 1:08:21 PM

211 212

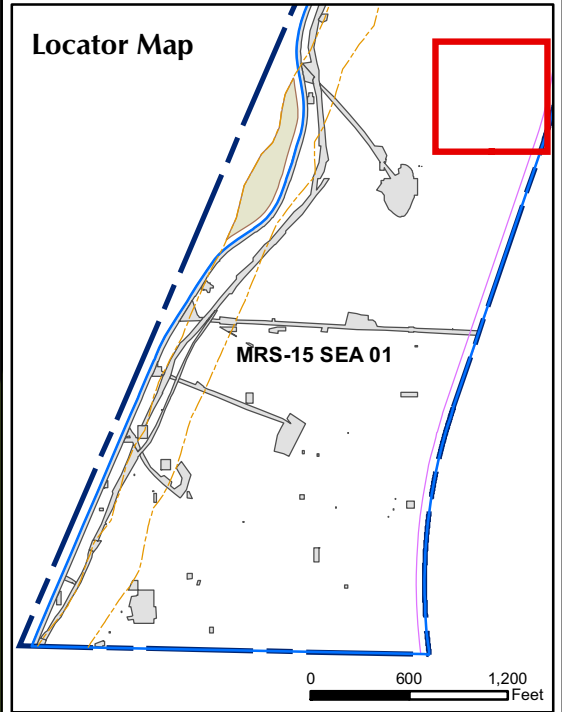
MRS-15 SEA 01

206

### Legend

-  SCA Point Outside of Roadway Alignment or Utility Corridor
-  Seaside MRA Boundary
-  MRS Boundary
-  Roadway Alignment
-  Hillside West of General Jim Moore Boulevard Investigation Area
-  SCA Polygon Boundary (Investigation Areas)
-  Area within Roadway Alignment
-  Utility Corridor

### Locator Map



0 600 1,200 Feet

State Plane California IV, NAD 1983  
(U.S. Survey Foot)

0 90 180 Feet

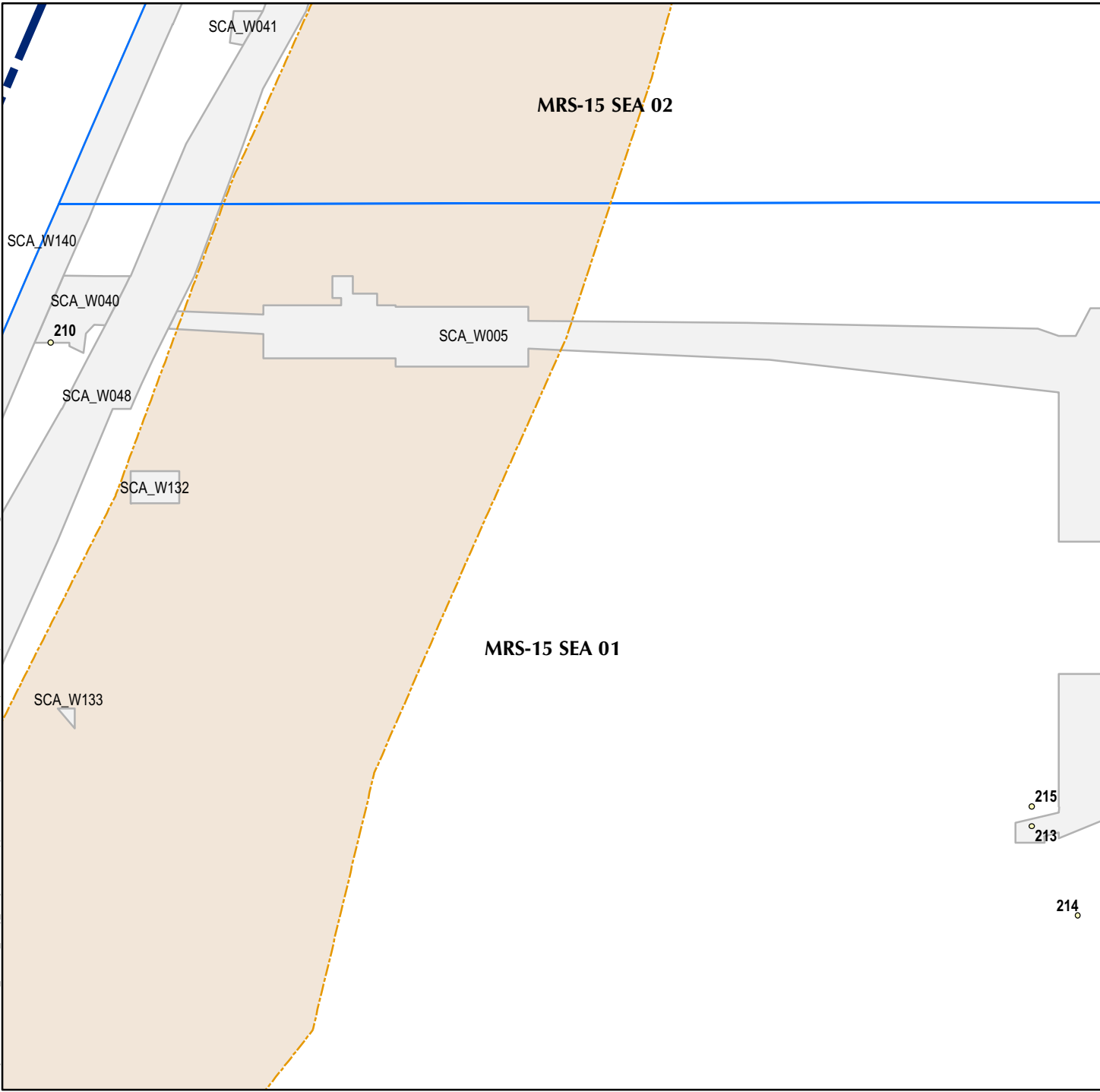


### Special Case Area Points Locations and IDs

FORA ESCA RP  
Monterey County, California

Map A-12

T:\Projects\Seaside\AAR\_Outside\_Rdwy\_UTILITY\Corridor\Appendix A\SCA\_points\_with\_IDs\SCA\_pointID\Mapbook\MRS2.mxd - 1/13/2011 @ 1:08:21 PM



### Legend

- SCA Point Outside of Roadway Alignment or Utility Corridor
- Seaside MRA Boundary
- MRS Boundary
- Roadway Alignment
- Hillside West of General Jim Moore Boulevard Investigation Area
- SCA Polygon Boundary (Investigation Areas)
- Area within Roadway Alignment
- Utility Corridor

### Locator Map

The locator map shows a larger geographic area with a red rectangle highlighting the project location. Labels include MRS-15 SEA 01, MRS-15 SEA 02, and MRS-15 SEA 03. A scale bar at the bottom right indicates 0, 600, and 1,200 feet. A north arrow is located to the left of the scale bar.

State Plane California IV, NAD 1983  
(U.S. Survey Foot)

0 120 240 Feet

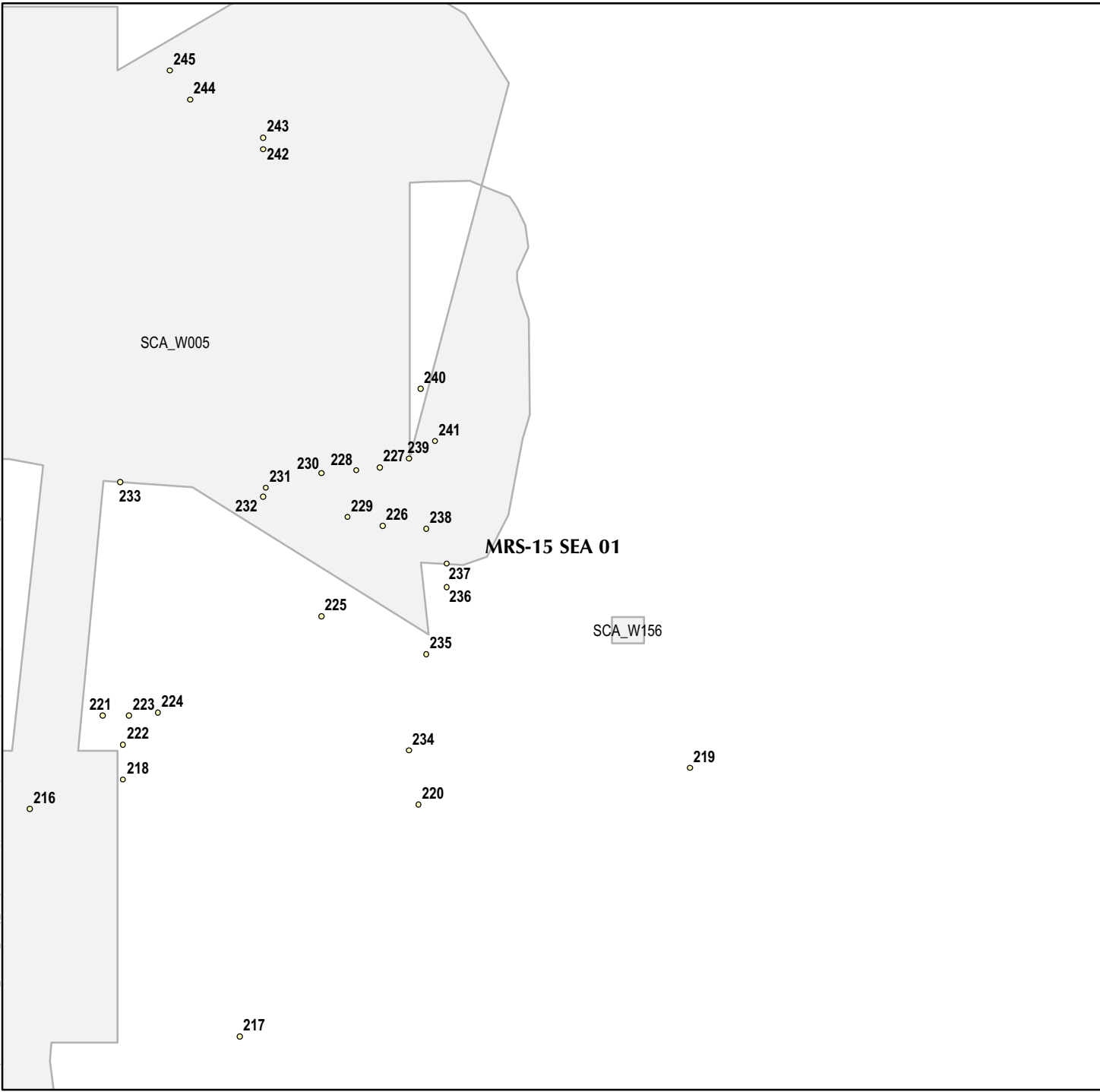
**LFR**  
**WESTON SOLUTIONS**  
**WESTOLFF ENGINEERS**

### Special Case Area Points Locations and IDs

FORA ESCA RP  
Monterey County, California

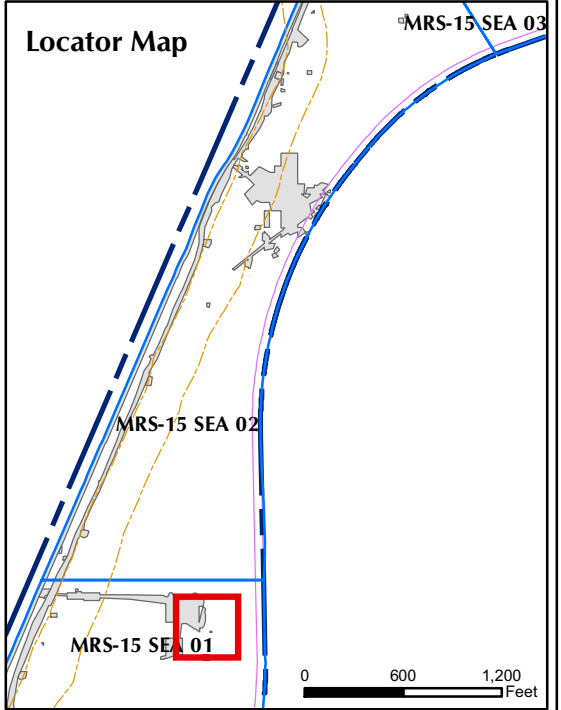
**Map A-13**

T:\Projects\Seaside\AAR\_Outside\_Rdwy\_UTILITY\Corridor\Appendix A\SCA\_points\_with\_IDs\SCA\_pointID\Mapbook\MRS2.mxd - 1/13/2011 @ 1:08:21 PM

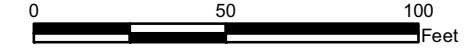


### Legend

- SCA Point Outside of Roadway Alignment or Utility Corridor
- Seaside MRA Boundary
- MRS Boundary
- Roadway Alignment
- Hillside West of General Jim Moore Boulevard Investigation Area
- SCA Polygon Boundary (Investigation Areas)
- Area within Roadway Alignment
- Utility Corridor



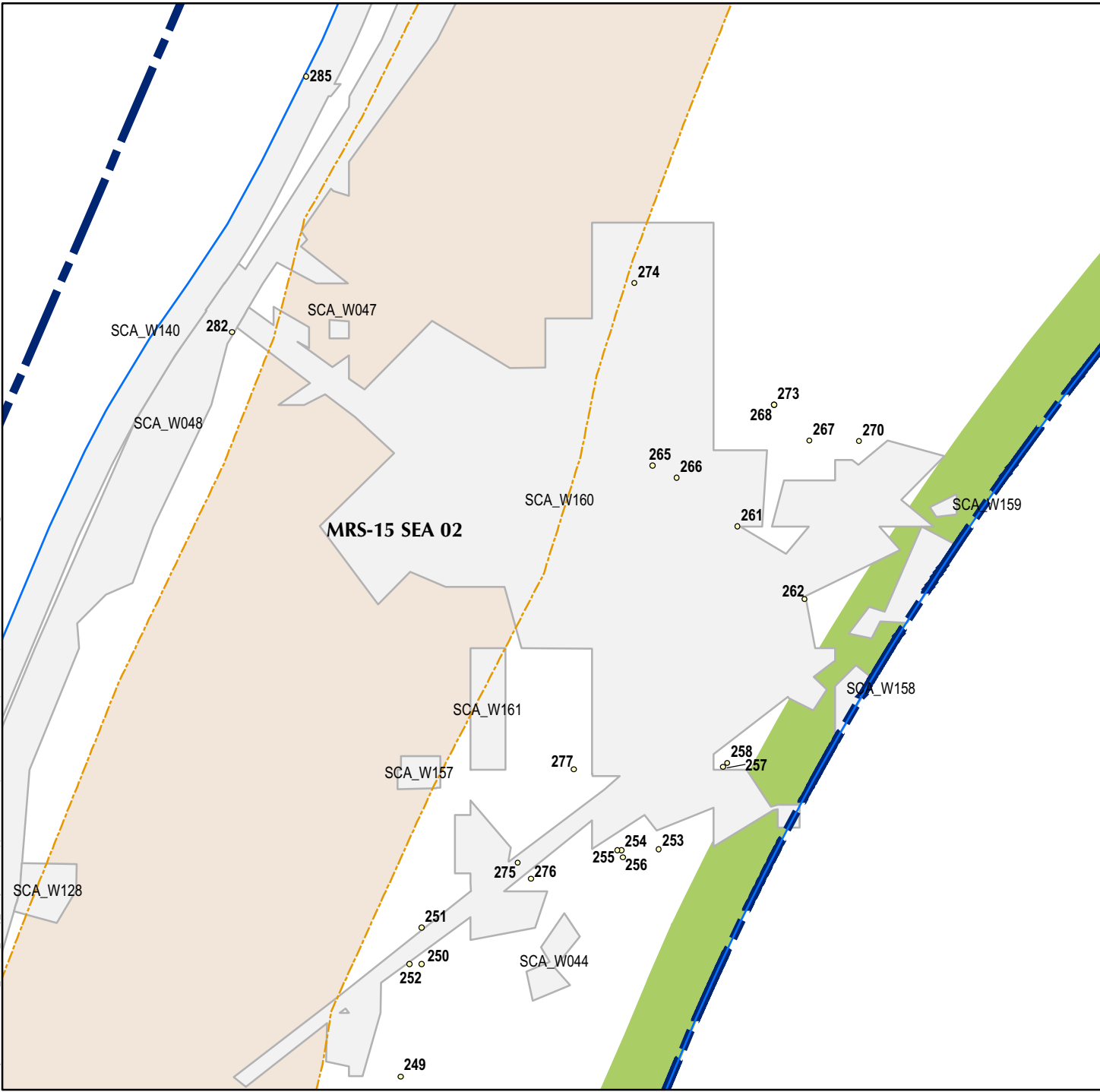
State Plane California IV, NAD 1983  
(U.S. Survey Foot)



### Special Case Area Points Locations and IDs

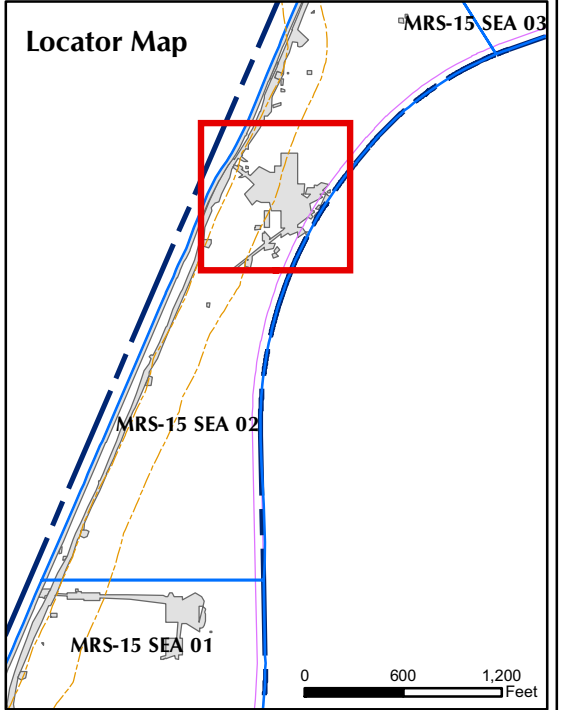
FORA ESCA RP  
Monterey County, California

T:\Projects\Seaside\AAR\_Outside\_Rdwy\_UTILITY\Corridor\Appendix A\SCA\_points\_with\_IDs\SCA\_pointID\Mapbook\MRS2.mxd - 1/13/2011 @ 1:08:21 PM



### Legend

- SCA Point Outside of Roadway Alignment or Utility Corridor
- Seaside MRA Boundary
- MRS Boundary
- Roadway Alignment
- Hillside West of General Jim Moore Boulevard Investigation Area
- SCA Polygon Boundary (Investigation Areas)
- Area within Roadway Alignment
- Utility Corridor



State Plane California IV, NAD 1983  
(U.S. Survey Foot)

0 120 240 Feet



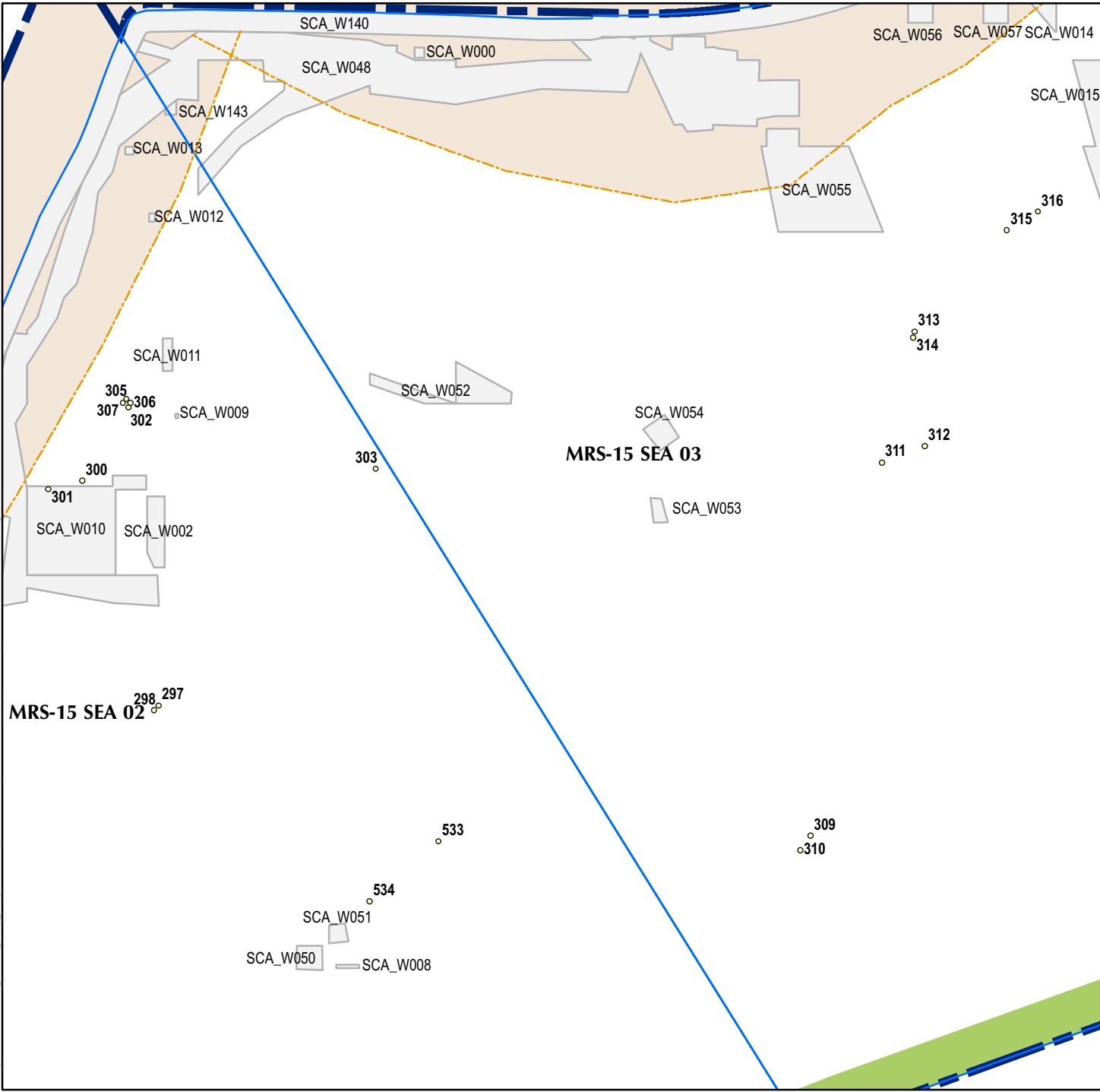
### Special Case Area Points Locations and IDs

FORA ESCA RP  
Monterey County, California

---

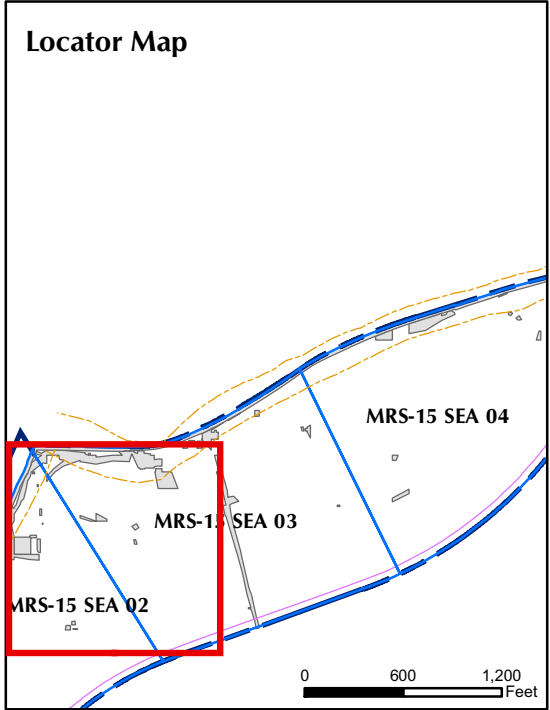
**Map A-15**

T:\Projects\Seaside\AAR\_Outside\_Rdwy\_UTILITY\Corridor\Appendix A\SCA\_points\_with\_IDs\SCA\_pointIDMapbook\MRS3.mxd - 1/13/2011 @ 1:08:20 PM



### Legend

- SCA Point Outside of Roadway Alignment or Utility Corridor
- Seaside MRA Boundary
- MRS Boundary
- Roadway Alignment
- Hillside West of General Jim Moore Boulevard Investigation Area
- SCA Polygon Boundary (Investigation Areas)
- Area within Roadway Alignment
- Utility Corridor



State Plane California IV, NAD 1983  
(U.S. Survey Foot)

0 150 300 Feet




**Special Case Area Points Locations and IDs**









FORA ESCA RP  
Monterey County, California



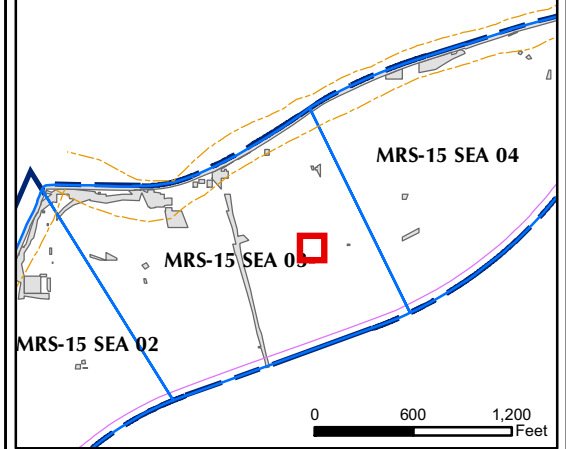
### MRS-15 SEA 03



### Legend

-  SCA Point Outside of Roadway Alignment or Utility Corridor
-  Seaside MRA Boundary
-  MRS Boundary
-  Roadway Alignment
-  Hillside West of General Jim Moore Boulevard Investigation Area
-  SCA Polygon Boundary (Investigation Areas)
-  Area within Roadway Alignment
-  Utility Corridor

### Locator Map



State Plane California IV, NAD 1983  
(U.S. Survey Foot)

0 20 40 Feet



### Special Case Area Points Locations and IDs

FORA ESCA RP  
Monterey County, California

T:\Projects\Seaside\AAR\_Outside\_Rdwy\_UTILITY\Corridor\Appendix A\SCA\_points\_with\_IDs\SCA\_pointID\Mapbook\MRS3.mxd - 1/13/2011 @ 1:08:20 PM

335

MRS-15 SEA 03

369 370 368  
371 367 363  
364 366 365









374 373

372

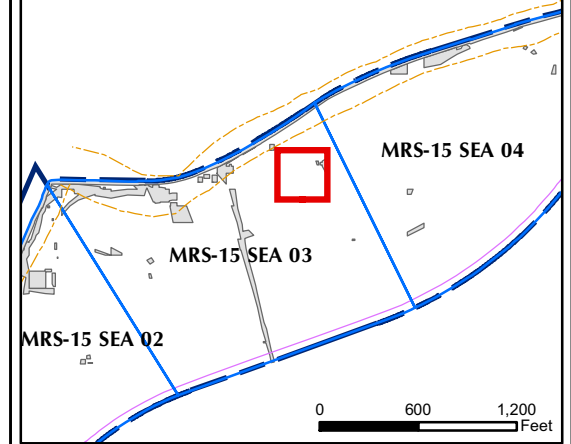
SCA\_W063

SCA\_W062

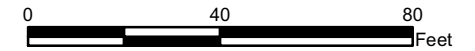
### Legend

-  SCA Point Outside of Roadway Alignment or Utility Corridor
-  Seaside MRA Boundary
-  MRS Boundary
-  Roadway Alignment
-  Hillside West of General Jim Moore Boulevard Investigation Area
-  SCA Polygon Boundary (Investigation Areas)
-  Area within Roadway Alignment
-  Utility Corridor

### Locator Map



State Plane California IV, NAD 1983  
(U.S. Survey Foot)

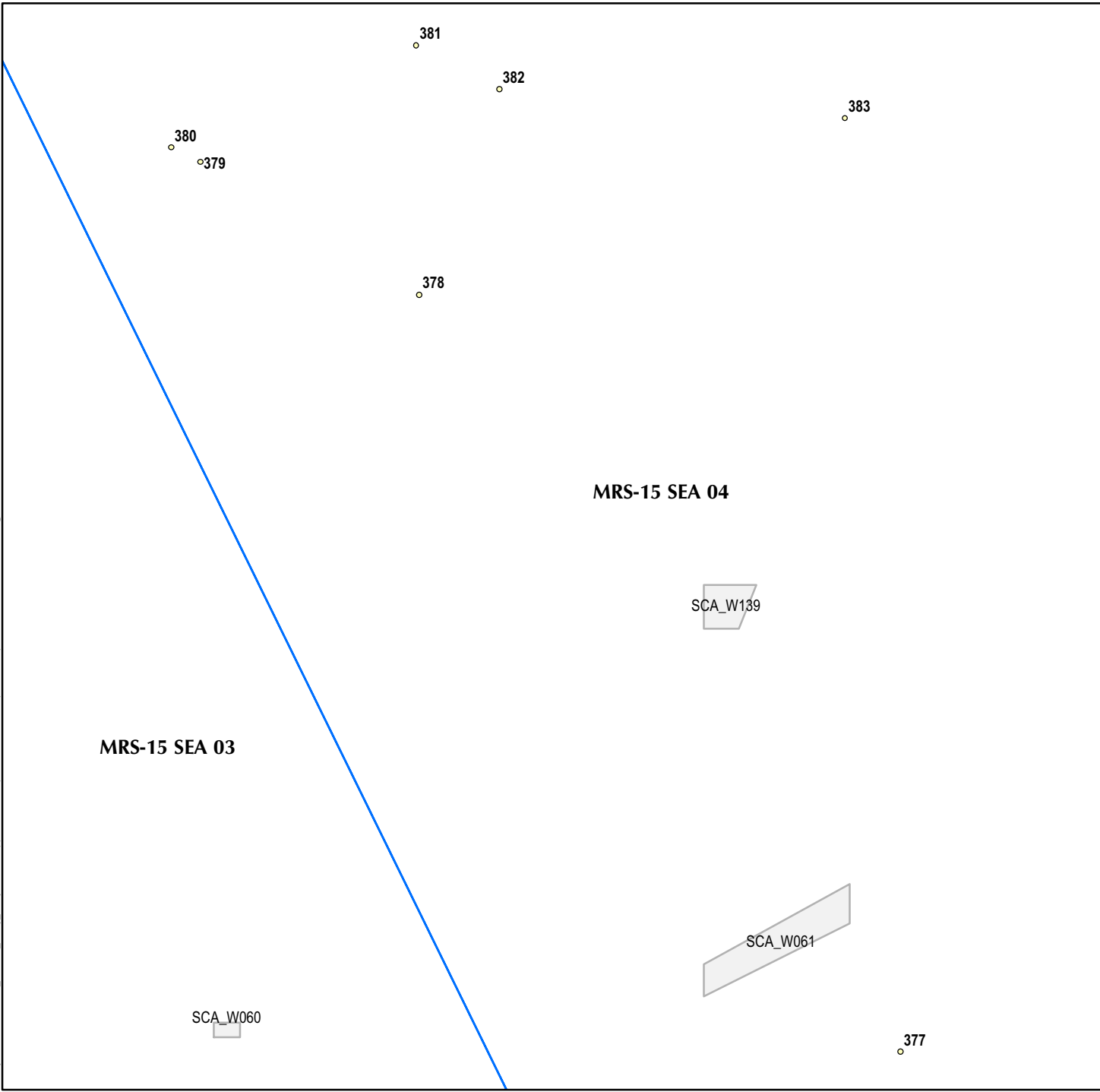


### Special Case Area Points Locations and IDs









FORA ESCA RP  
Monterey County, California

Map A-18

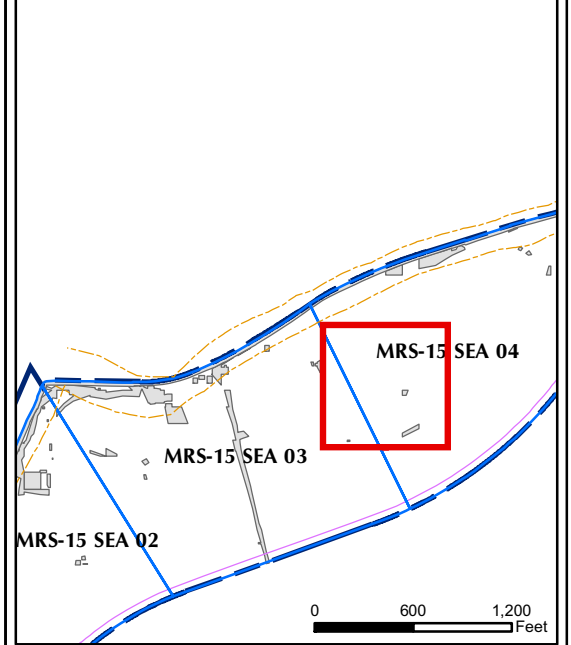
T:\Projects\Seaside\AAR\_Outside\_Rdwy\_UTILITY\Corridor\Appendix A\SCA\_points\_with\_IDs\SCA\_pointID\Mapbook\MRS3.mxd - 1/13/2011 @ 1:08:20 PM



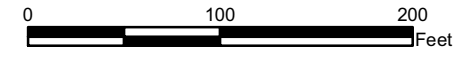
### Legend

-  SCA Point Outside of Roadway Alignment or Utility Corridor
-  Seaside MRA Boundary
-  MRS Boundary
-  Roadway Alignment
-  Hillside West of General Jim Moore Boulevard Investigation Area
-  SCA Polygon Boundary (Investigation Areas)
-  Area within Roadway Alignment
-  Utility Corridor

### Locator Map



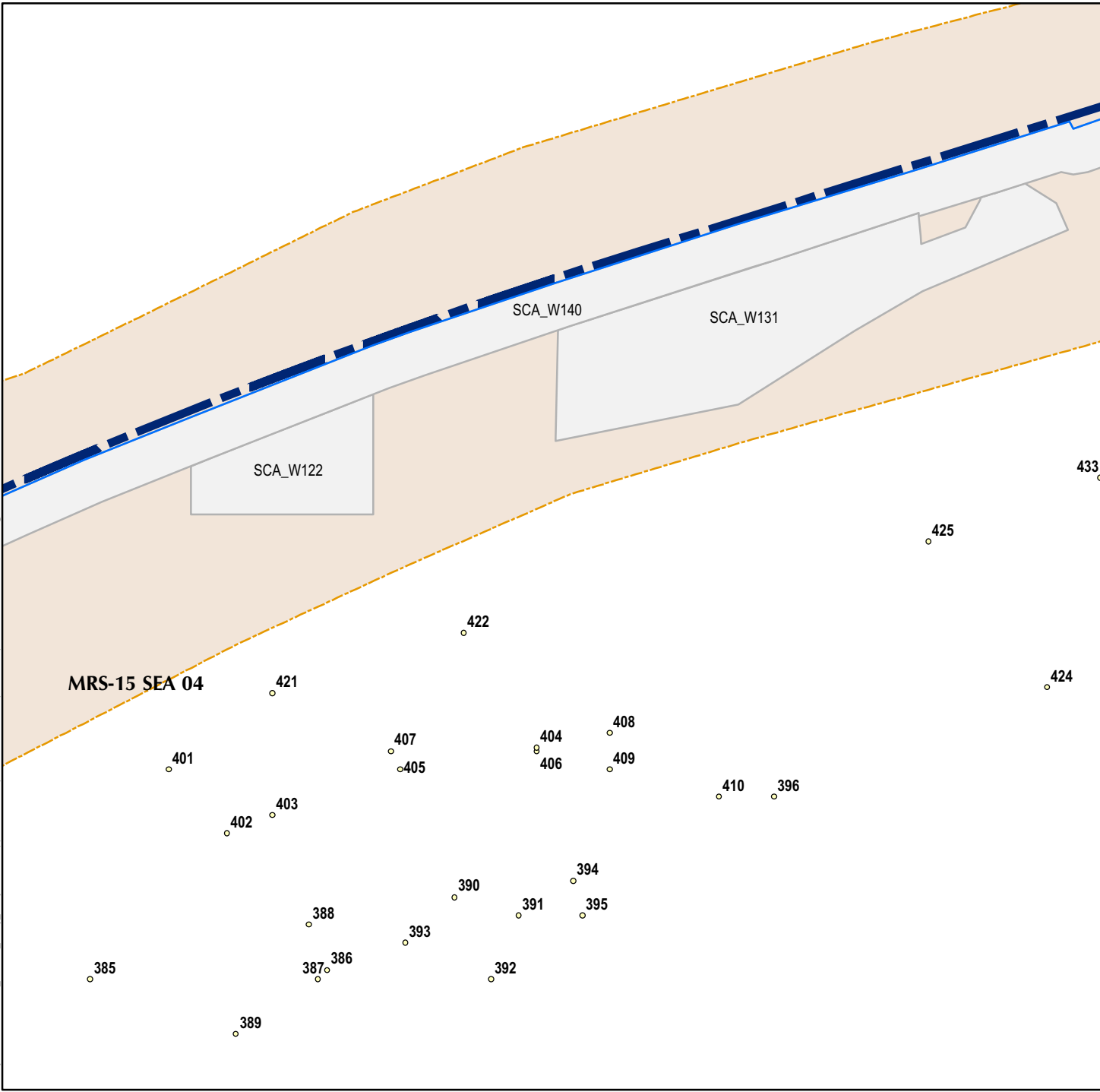
State Plane California IV, NAD 1983  
(U.S. Survey Foot)



### Special Case Area Points Locations and IDs

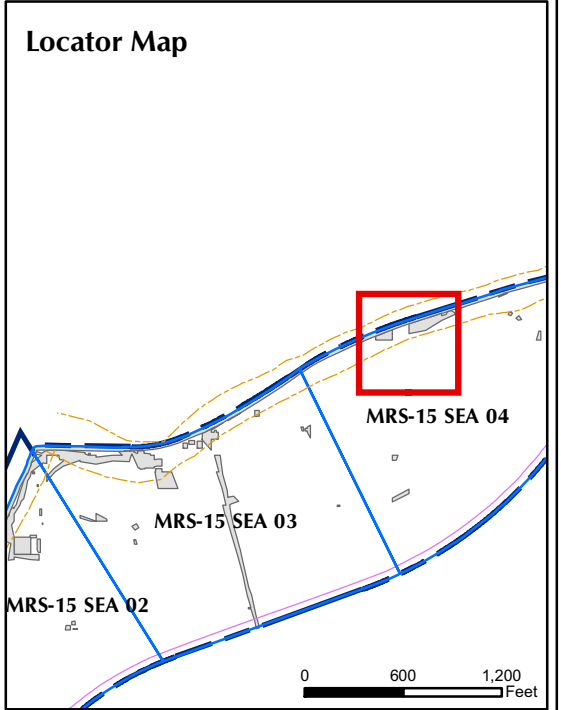
FORA ESCA RP  
Monterey County, California

T:\Projects\Seaside\AAR\_Outside\_Rdwy\_UTILITY\Corridor\Appendix A\SCA\_points\_with\_IDs\SCA\_pointIDMapbook\MRS3.mxd - 1/13/2011 @ 1:08:20 PM



### Legend

- SCA Point Outside of Roadway Alignment or Utility Corridor
- Seaside MRA Boundary
- MRS Boundary
- Roadway Alignment
- Hillside West of General Jim Moore Boulevard Investigation Area
- SCA Polygon Boundary (Investigation Areas)
- Area within Roadway Alignment
- Utility Corridor



State Plane California IV, NAD 1983  
(U.S. Survey Foot)

0 80 160 Feet



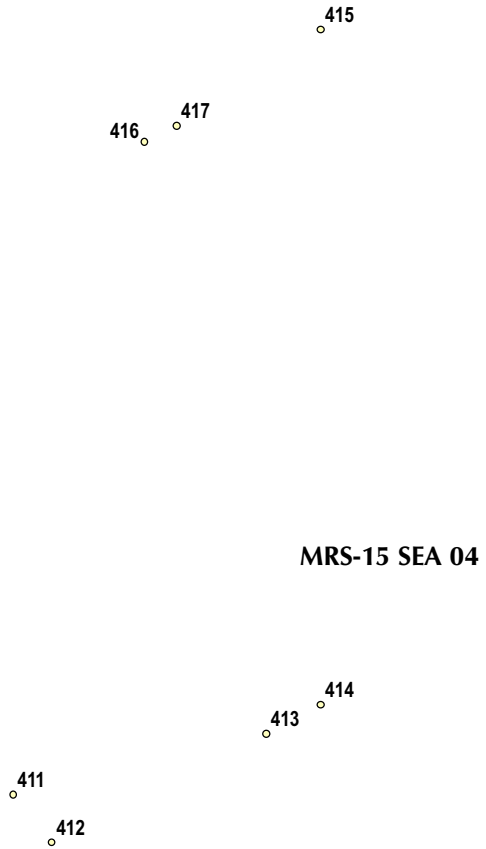
### Special Case Area Points Locations and IDs

FORA ESCA RP  
Monterey County, California

---

**Map A-20**

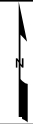
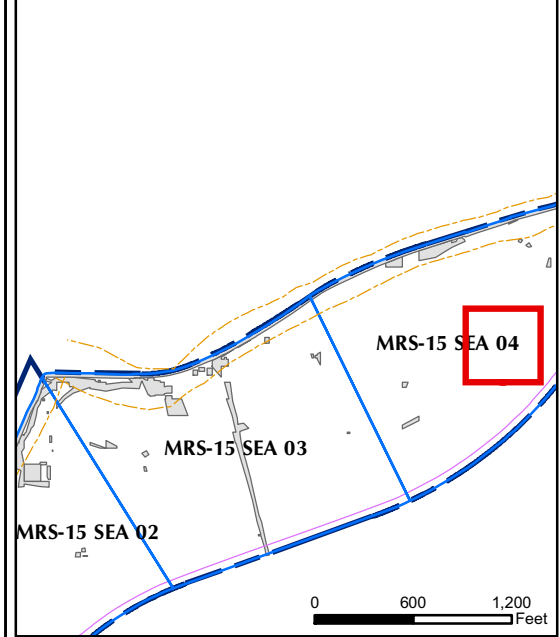
T:\Projects\Seaside\AAR\_Outside\_Rdwy\_UTILITY\Corridor\Appendix A\SCA\_points\_with\_IDs\SCA\_pointID\Mapbook\MRS3.mxd - 1/13/2011 @ 1:08:20 PM



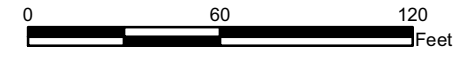
### Legend

- SCA Point Outside of Roadway Alignment or Utility Corridor
- Seaside MRA Boundary
- MRS Boundary
- Roadway Alignment
- Hillside West of General Jim Moore Boulevard Investigation Area
- SCA Polygon Boundary (Investigation Areas)
- Area within Roadway Alignment
- Utility Corridor

### Locator Map



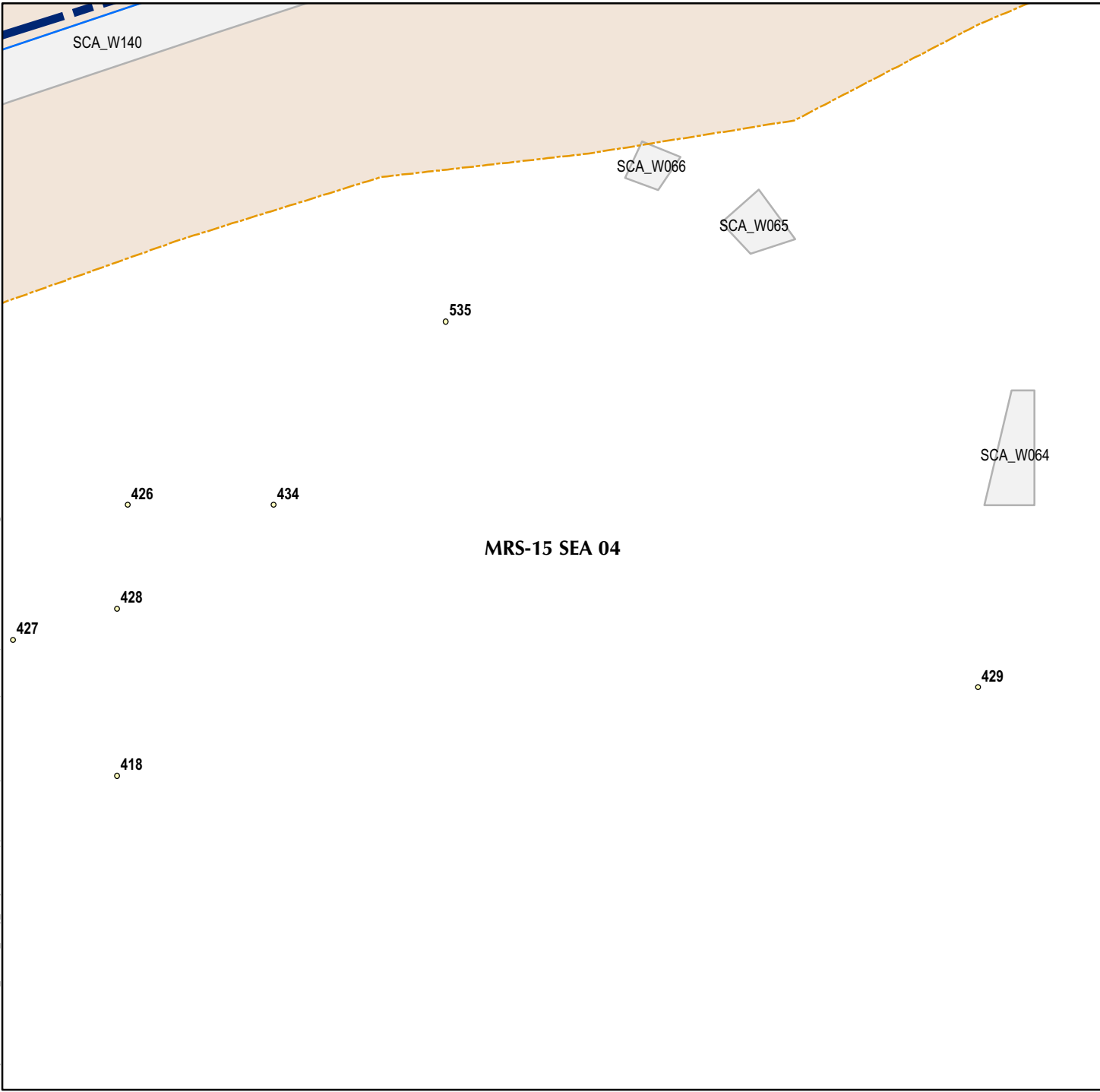
State Plane California IV, NAD 1983  
(U.S. Survey Foot)



### Special Case Area Points Locations and IDs

FORA ESCA RP  
Monterey County, California

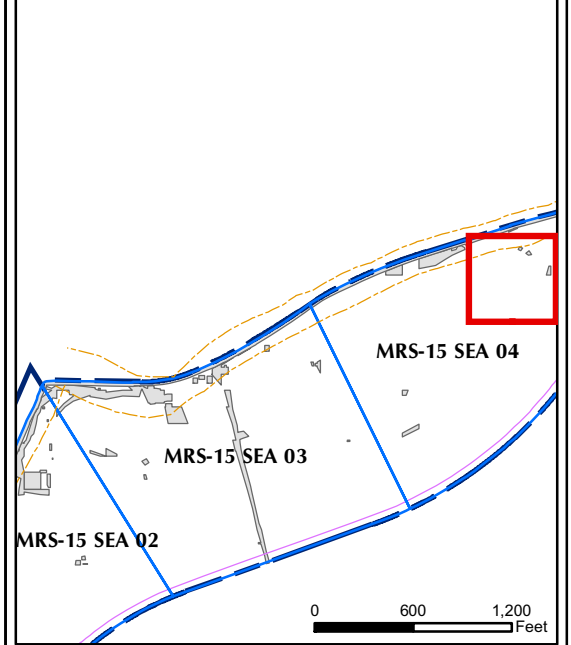
T:\Projects\Seaside\AAR\_Outside\_Rdwy\_UTILITY\Corridor\Appendix A\SCA\_points\_with\_IDs\SCA\_pointID\Mapbook\MRS3.mxd - 1/13/2011 @ 1:08:20 PM



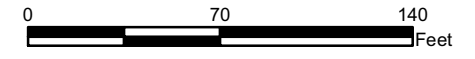
### Legend

- SCA Point Outside of Roadway Alignment or Utility Corridor
- Seaside MRA Boundary
- MRS Boundary
- Roadway Alignment
- Hillside West of General Jim Moore Boulevard Investigation Area
- SCA Polygon Boundary (Investigation Areas)
- Area within Roadway Alignment
- Utility Corridor

### Locator Map



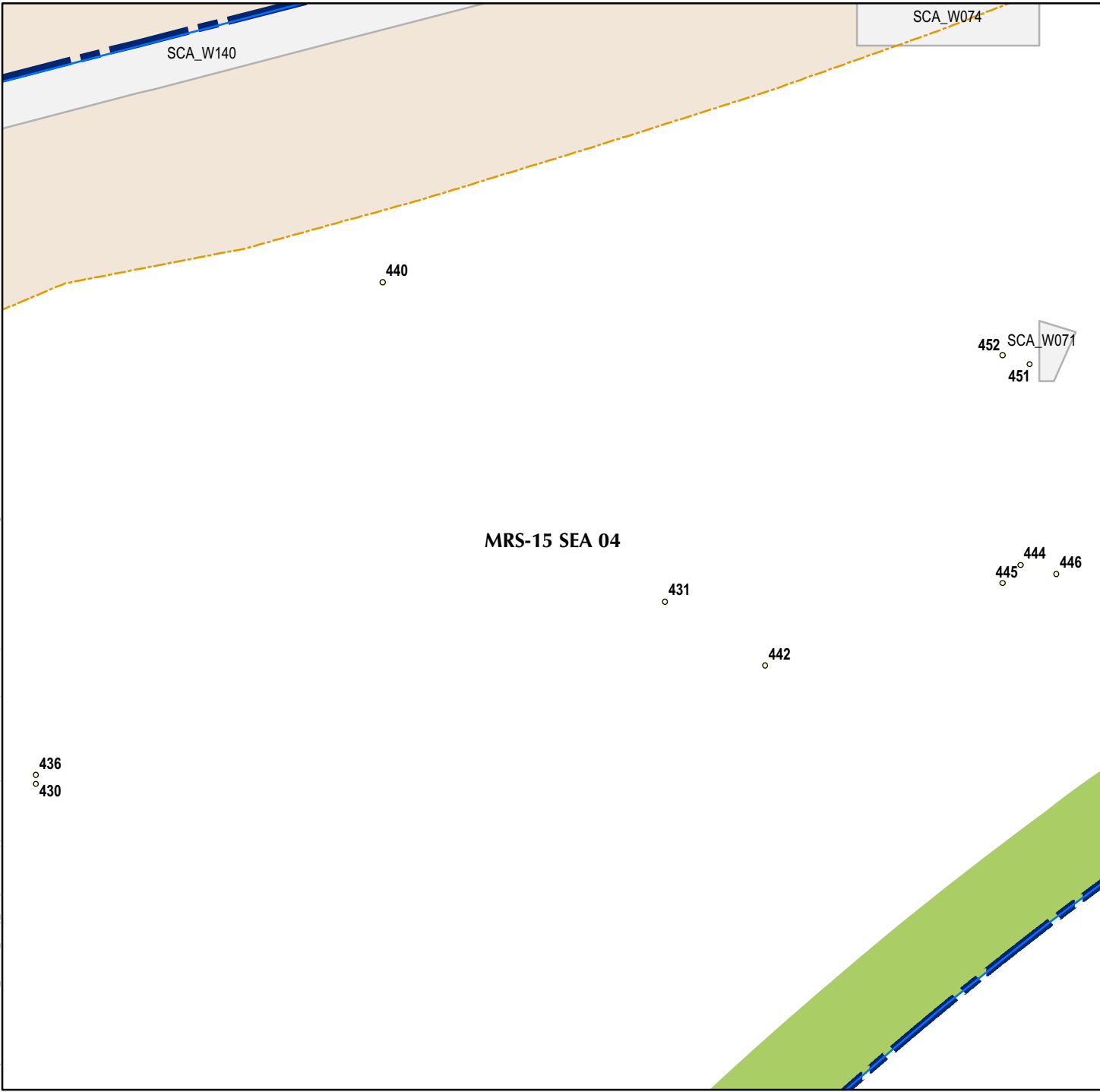
State Plane California IV, NAD 1983  
(U.S. Survey Foot)



### Special Case Area Points Locations and IDs

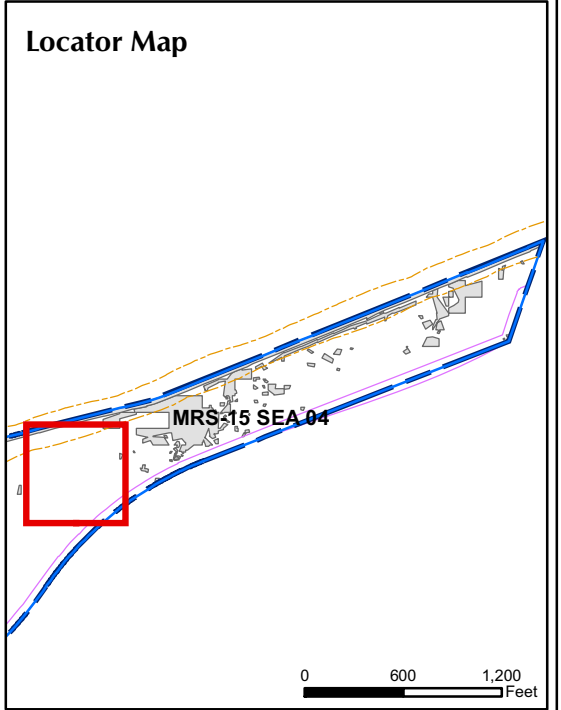
FORA ESCA RP  
Monterey County, California

T:\Projects\Seaside\AAR\_Outside\_Rdwy\_UTILITY\Corridor\Appendix A\SCA\_points\_with\_IDs\SCA\_pointID\Mapbook\MRS4.mxd - 1/13/2011 @ 1:08:16 PM



### Legend

- SCA Point Outside of Roadway Alignment or Utility Corridor
- Seaside MRA Boundary
- MRS Boundary
- Roadway Alignment
- Hillside West of General Jim Moore Boulevard Investigation Area
- SCA Polygon Boundary (Investigation Areas)
- Area within Roadway Alignment
- Utility Corridor



State Plane California IV, NAD 1983  
(U.S. Survey Foot)

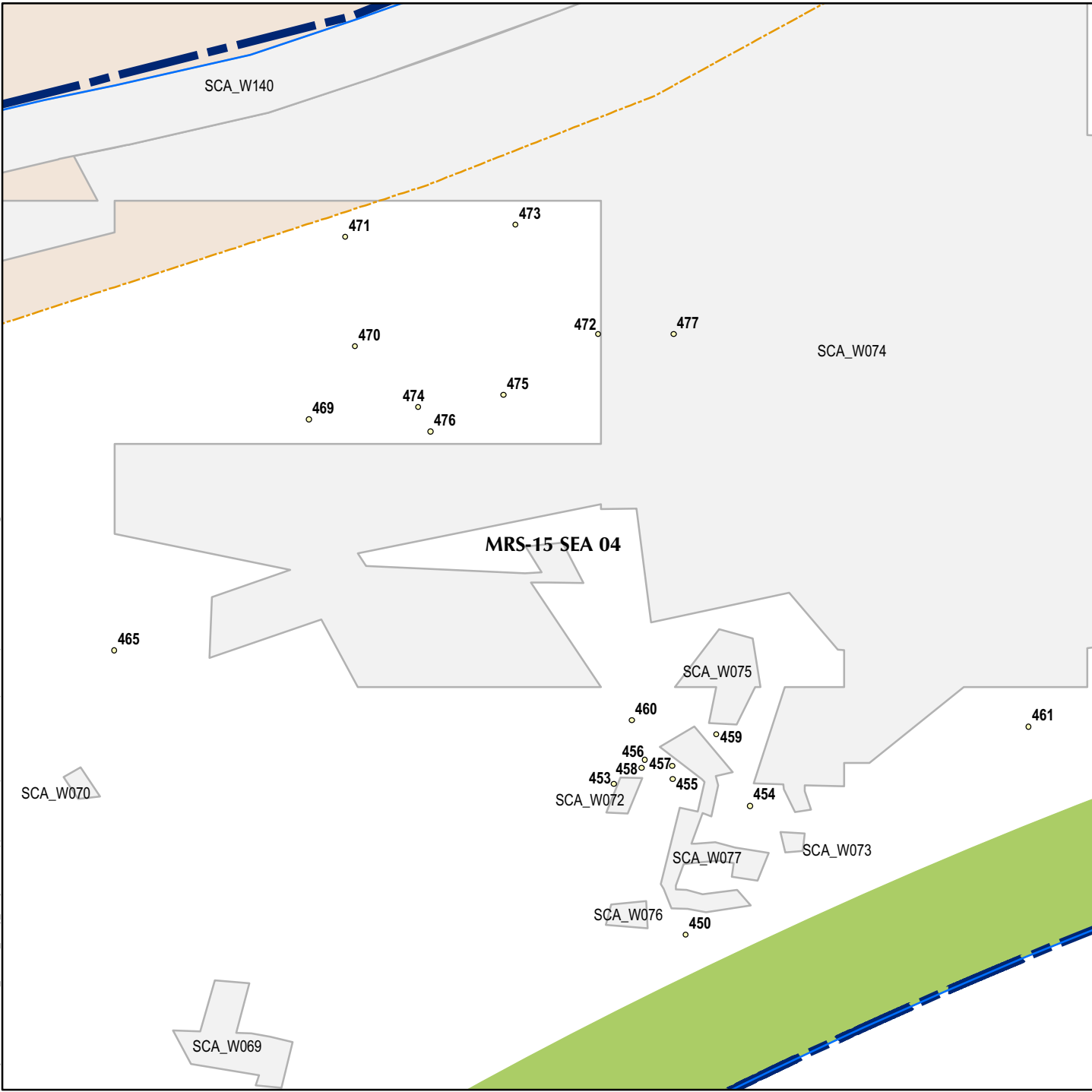
### Special Case Area Points Locations and IDs

FORA ESCA RP  
Monterey County, California

---

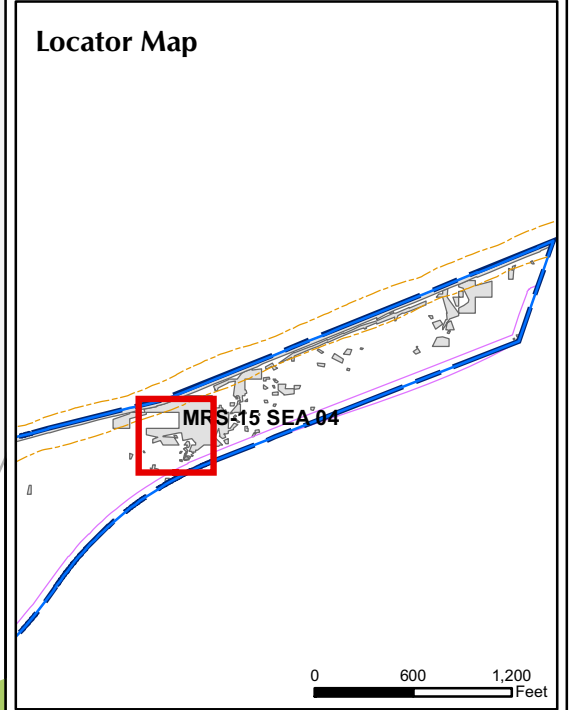
**Map A-23**

T:\Projects\Seaside\AAR\_Outside\_Rdwy\_UTILITY\Corridor\Appendix A\SCA\_points\_with\_IDs\SCA\_pointIDMapbook\MRS4.mxd - 1/13/2011 @ 1:08:16 PM



### Legend

- SCA Point Outside of Roadway Alignment or Utility Corridor
- ▬ Seaside MRA Boundary
- ▬ MRS Boundary
- - - Roadway Alignment
- Hillside West of General Jim Moore Boulevard Investigation Area
- SCA Polygon Boundary (Investigation Areas)
- Area within Roadway Alignment
- Utility Corridor



State Plane California IV, NAD 1983  
(U.S. Survey Foot)

### Special Case Area Points Locations and IDs

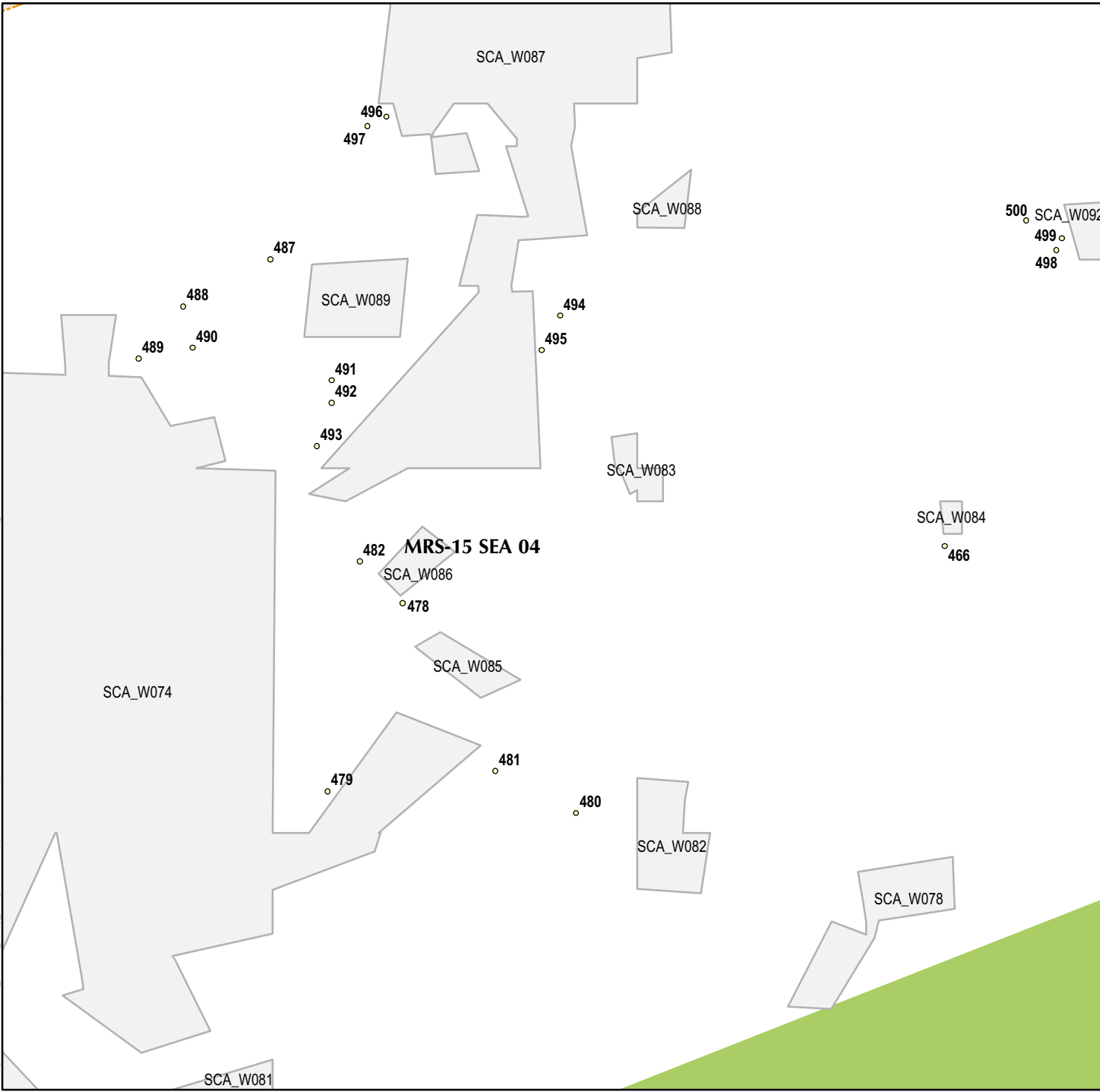
FORA ESCA RP  
Monterey County, California

---

**Map A-24**

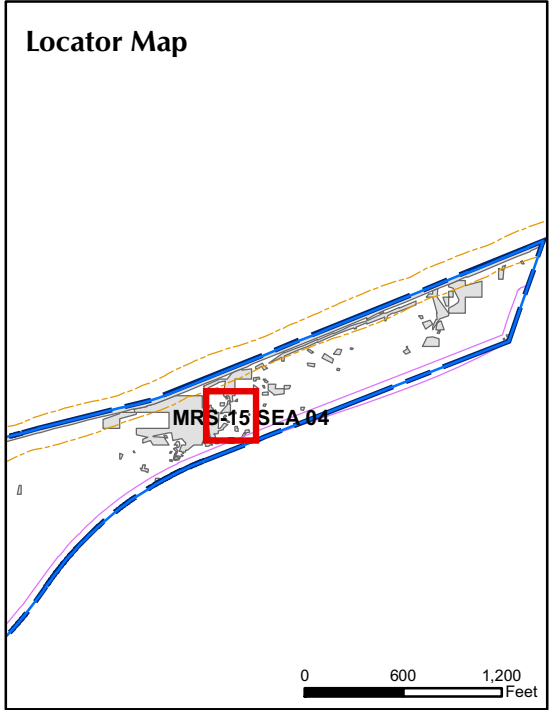


T:\Projects\Seaside\AAR\_Outside\_Rdwy\_UTILITY\Corridor\Appendix A\SCA\_points\_with\_IDs\SCA\_pointIDMapbook\MRS4.mxd - 1/13/2011 @ 1:08:16 PM



### Legend

- SCA Point Outside of Roadway Alignment or Utility Corridor
- Seaside MRA Boundary
- MRS Boundary
- Roadway Alignment
- Hillside West of General Jim Moore Boulevard Investigation Area
- SCA Polygon Boundary (Investigation Areas)
- Area within Roadway Alignment
- Utility Corridor



State Plane California IV, NAD 1983  
(U.S. Survey Foot)

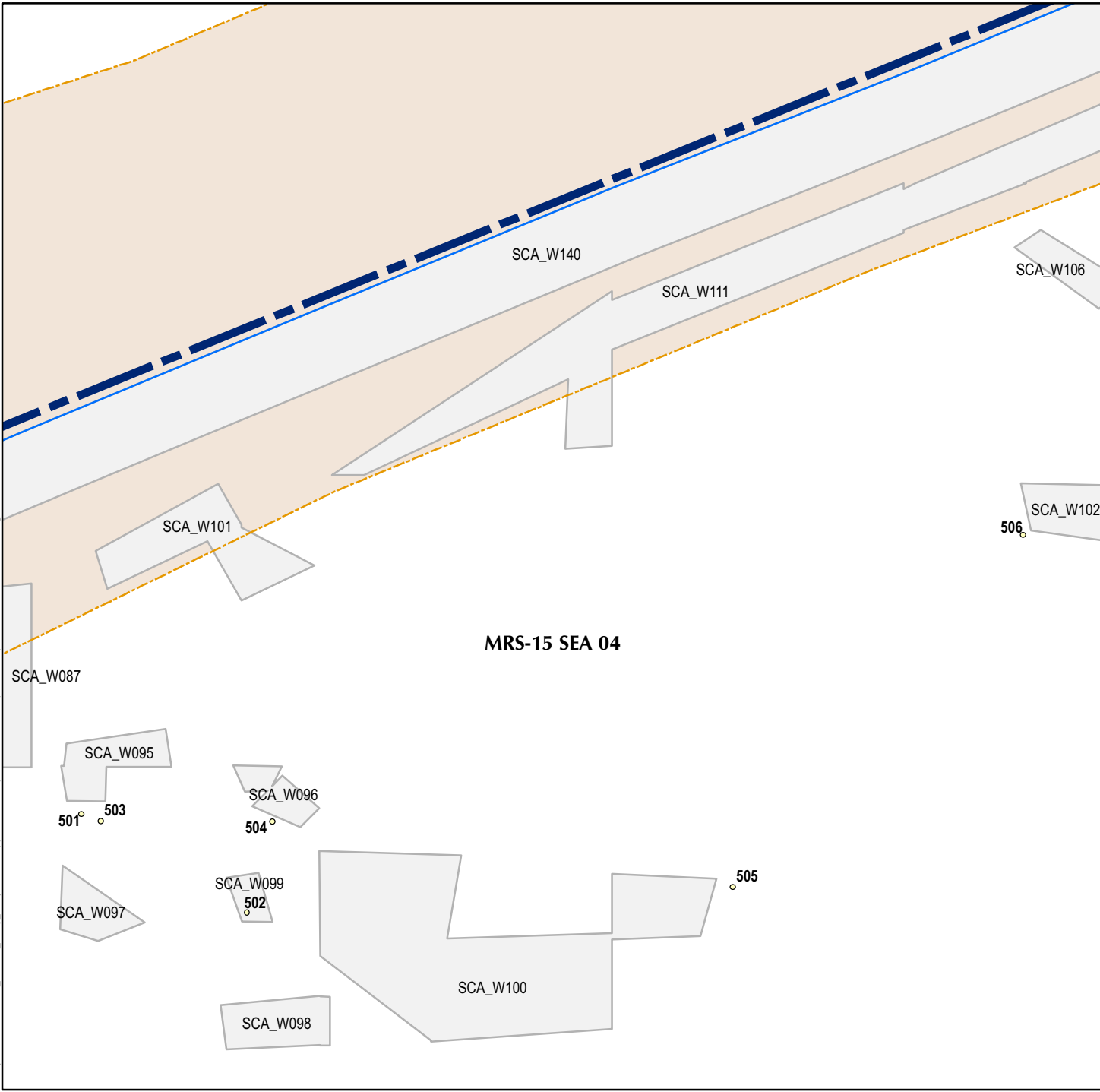
0 40 80 Feet



### Special Case Area Points Locations and IDs

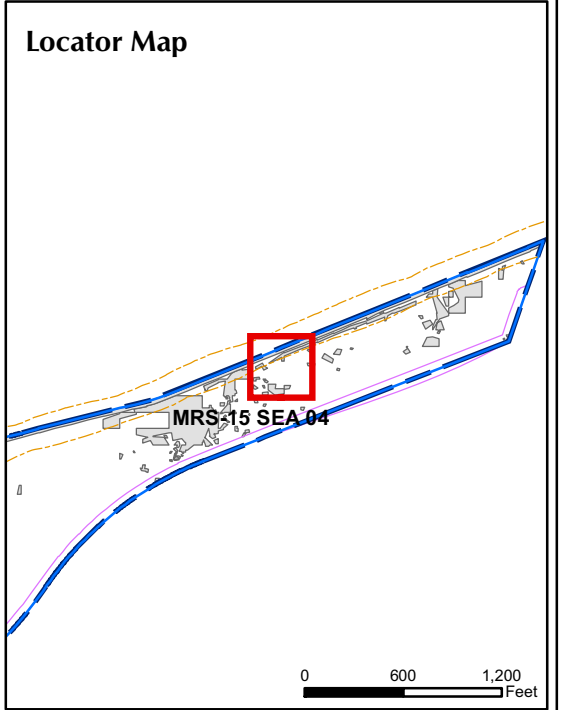
FORA ESCA RP  
Monterey County, California

T:\Projects\Seaside\AAR\_Outside\_Rdwy\_UTILITY\Corridor\Appendix A\SCA\_points\_with\_IDs\SCA\_pointIDs\Mapbook\MRS4.mxd - 1/13/2011 @ 1:08:16 PM



### Legend

- SCA Point Outside of Roadway Alignment or Utility Corridor
- Seaside MRA Boundary
- MRS Boundary
- Roadway Alignment
- Hillside West of General Jim Moore Boulevard Investigation Area
- SCA Polygon Boundary (Investigation Areas)
- Area within Roadway Alignment
- Utility Corridor



State Plane California IV, NAD 1983  
(U.S. Survey Foot)

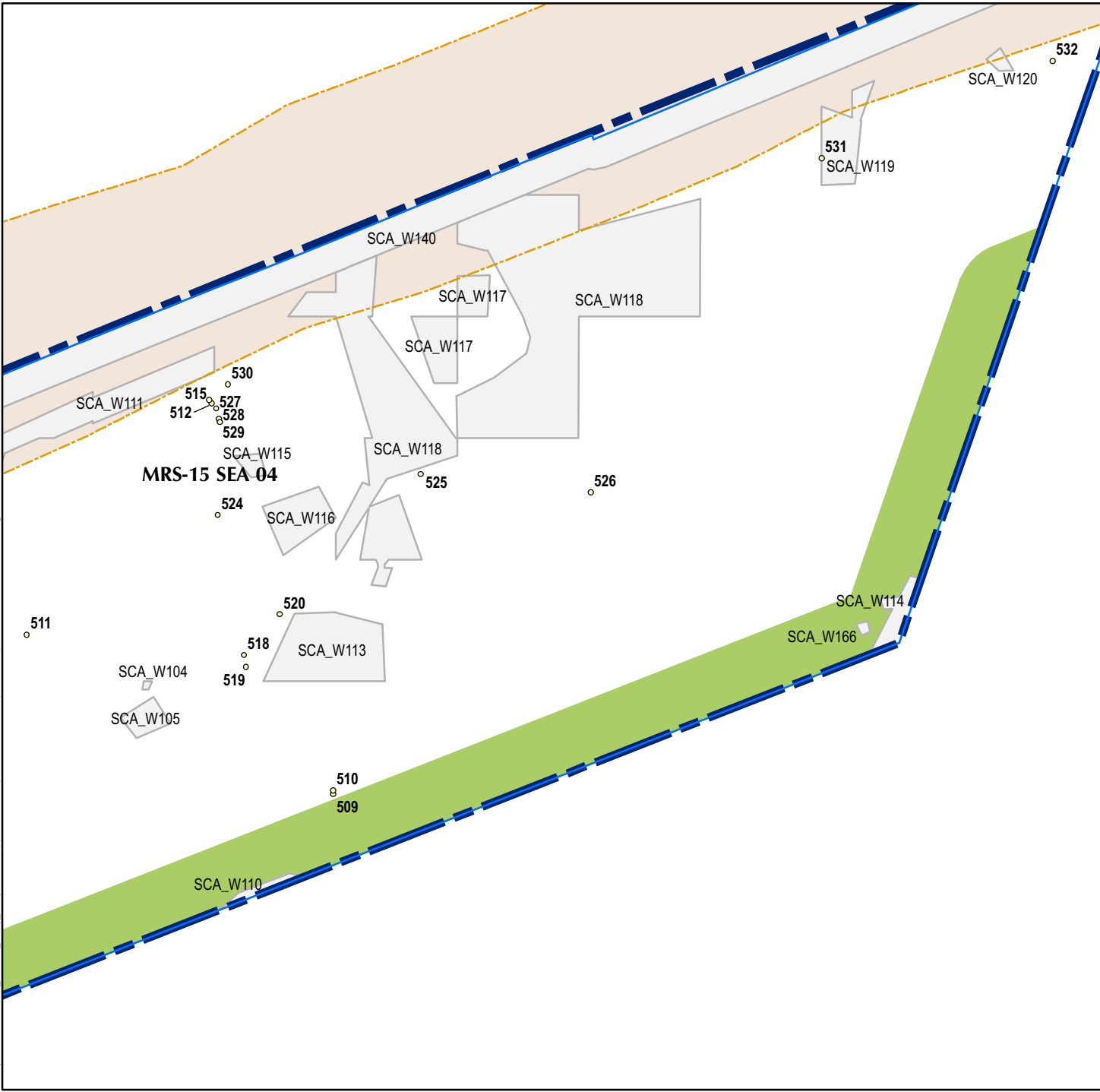
### Special Case Area Points Locations and IDs

FORA ESCA RP  
Monterey County, California

---

**Map A-26**

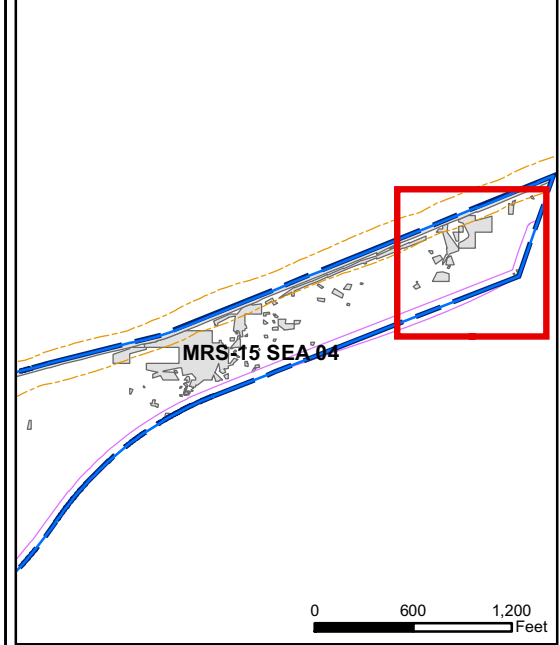
T:\Projects\Seaside\AAR\_Outside\_Rdwy\_UTILITY\Corridor\Appendix A\SCA\_points\_with\_IDs\SCA\_pointIDMapbook\MRS4.mxd - 1/13/2011 @ 1:08:16 PM



### Legend

- SCA Point Outside of Roadway Alignment or Utility Corridor
- Seaside MRA Boundary
- MRS Boundary
- Roadway Alignment
- Hillside West of General Jim Moore Boulevard Investigation Area
- SCA Polygon Boundary (Investigation Areas)
- Area within Roadway Alignment
- Utility Corridor

### Locator Map



State Plane California IV, NAD 1983  
(U.S. Survey Foot)

0 120 240 Feet



### Special Case Area Points Locations and IDs

FORA ESCA RP  
Monterey County, California