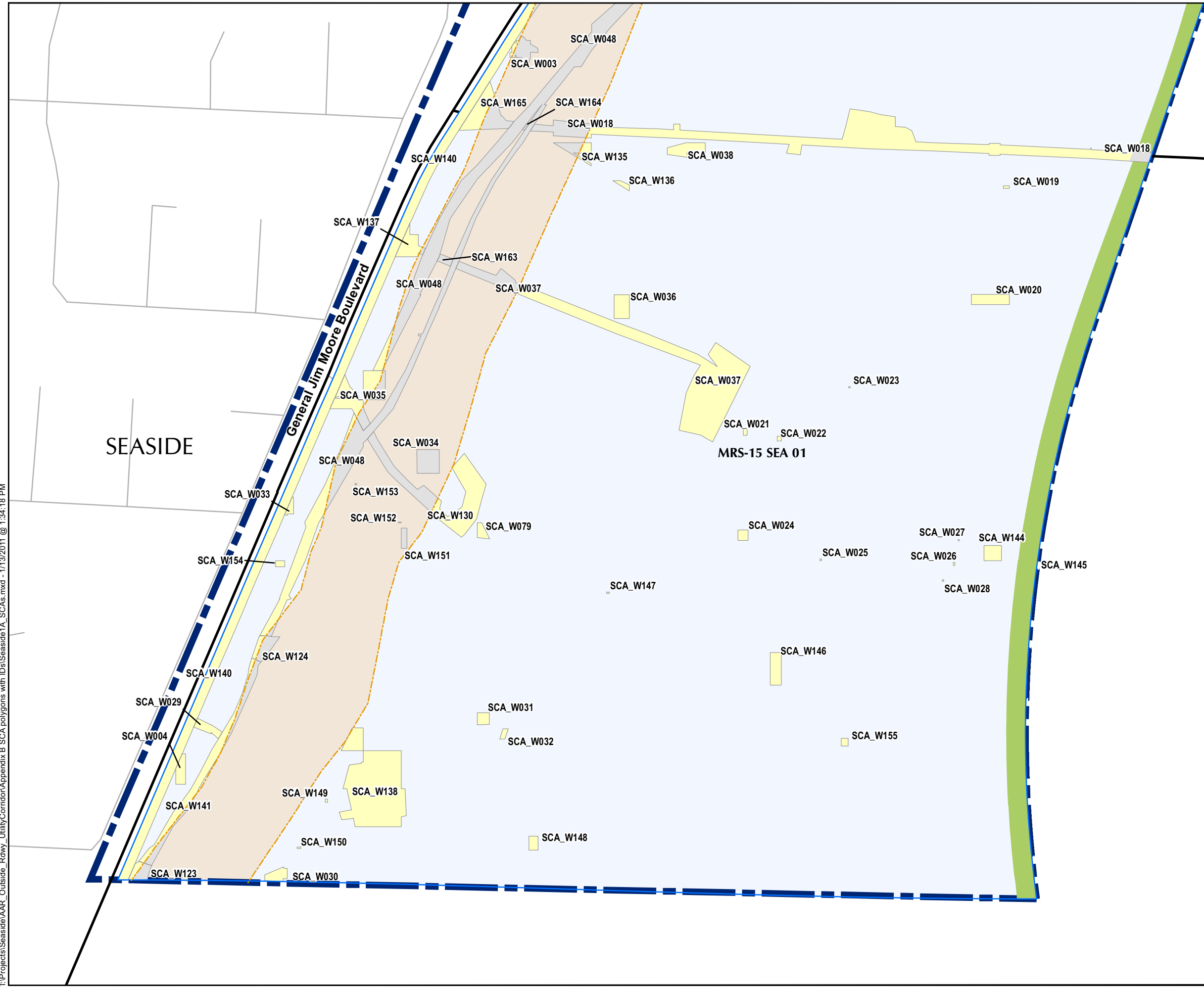
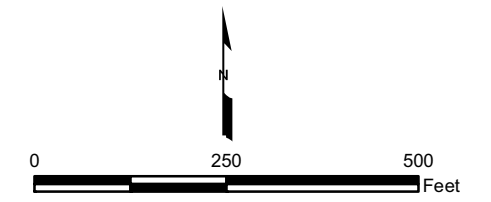
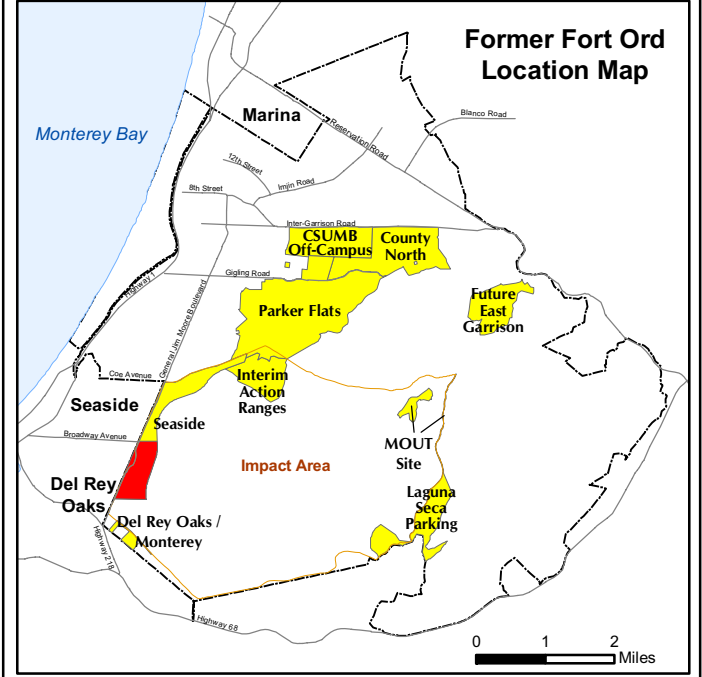


T:\Projects\Seaside\AAR\_Outside\_Rdwy\_UtilityCorridor\Appendix B SCA polygons with IDs\Seaside1A\_SCA.mxd - 1/13/2011 @ 1:34:18 PM



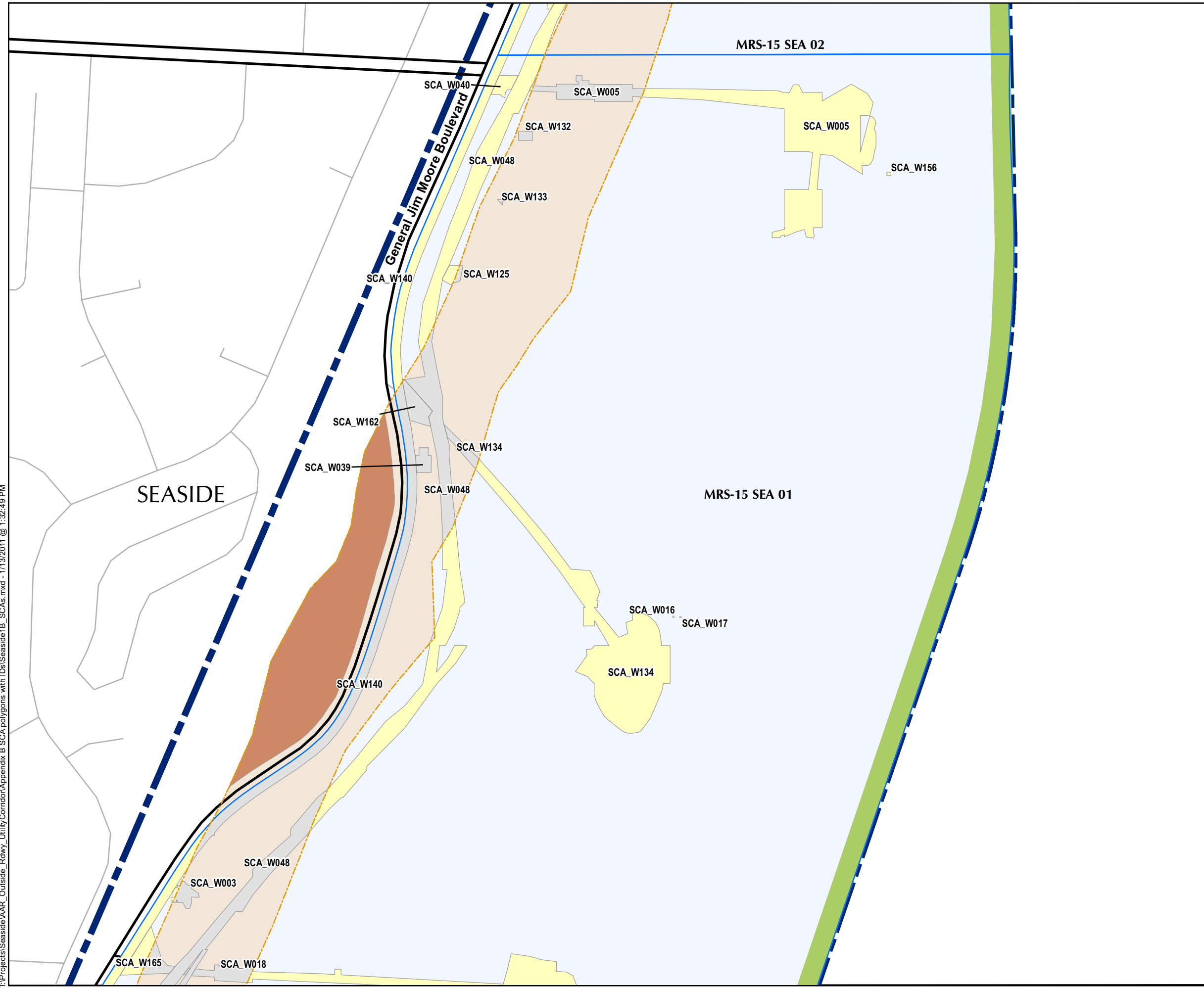
### Legend

- Seaside MRA Boundary
- Roadway Alignment
- Paved Primary Road
- Minor or Unpaved Road
- SCA Polygons (Investigation Areas) Outside of Roadway Alignment or Utility Corridor
- SCA Polygons (Investigation Areas) Inside Roadway Alignment or Utility Corridor
- Area within Roadway Alignment
- Utility Corridor
- MRS Boundary



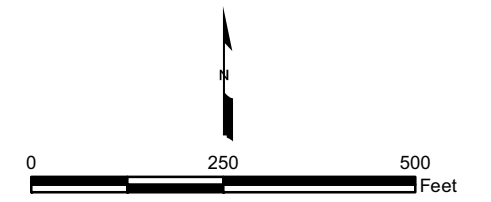
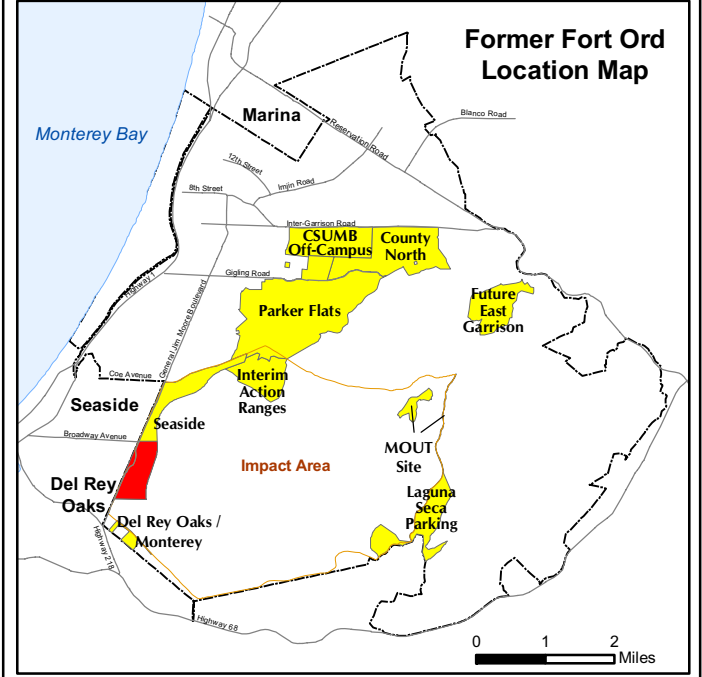
**Detail - SCA Polygons Outside the Roadway Alignment and Utility Corridor**  
**MRS-15SEA.1 South**  
 FORA ESCA RP  
 Monterey County, California

T:\Projects\Seaside\AAR\_Outside\_Rdwy\_UtilityCorridor\Appendix B SCA polygons with IDs\Seaside\B\_SCA.mxd - 1/13/2011 @ 1:32:49 PM



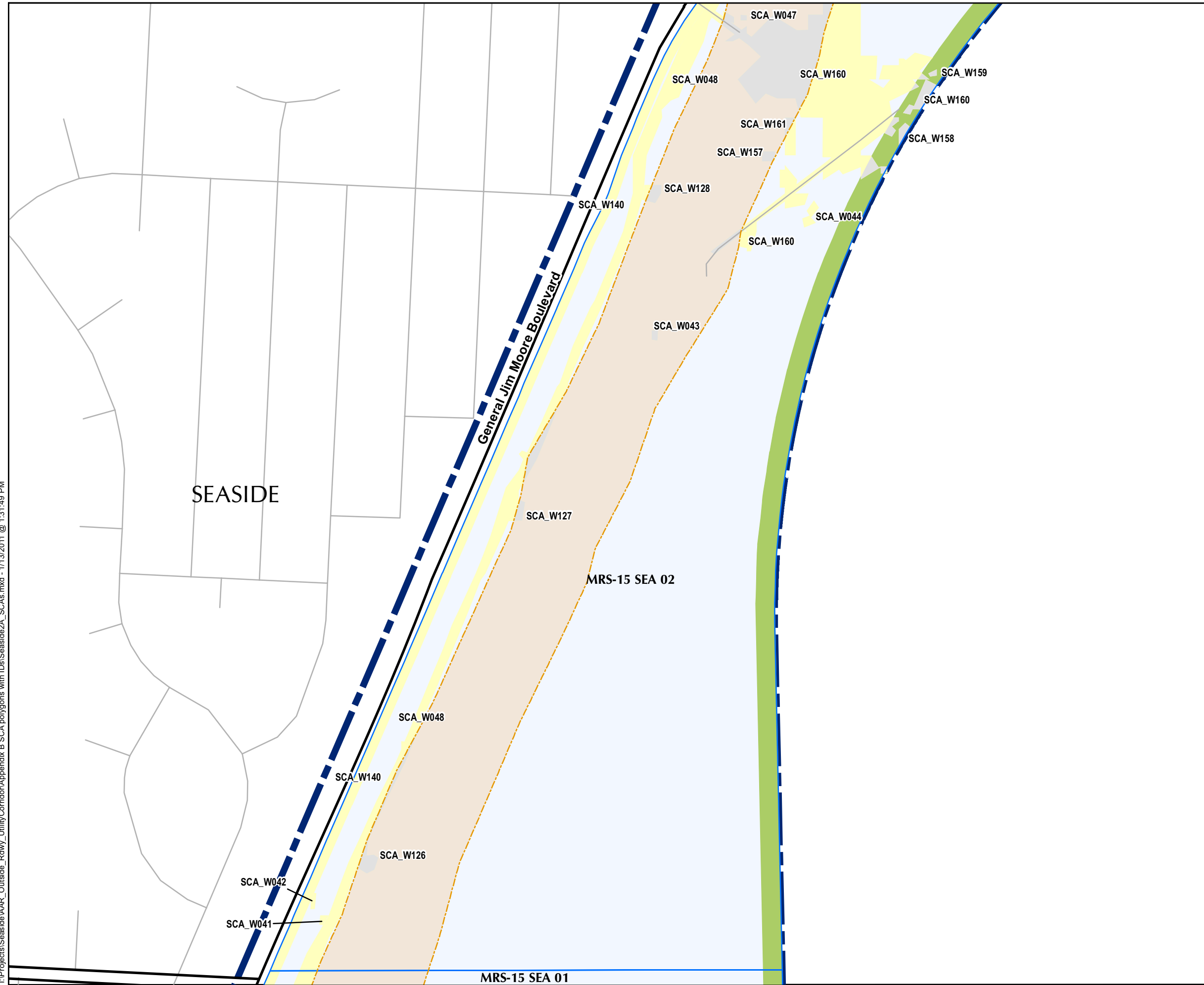
### Legend

- Seaside MRA Boundary
- Roadway Alignment
- Paved Primary Road
- Minor or Unpaved Road
- Hillside West of General Jim Moore Boulevard
- SCA Polygons (Investigation Areas) Outside of Roadway Alignment or Utility Corridor
- SCA Polygons (Investigation Areas) Inside Roadway Alignment or Utility Corridor
- Area within Roadway Alignment
- Utility Corridor
- MRS Boundary




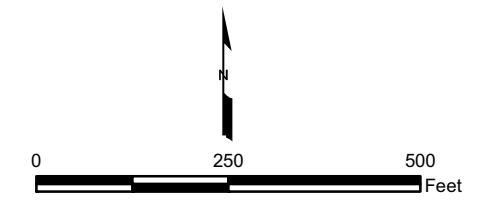
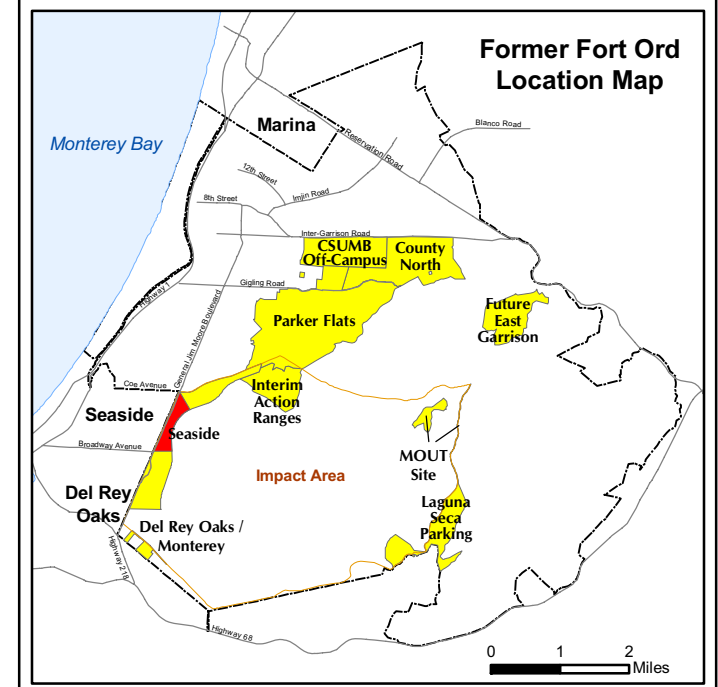
**Detail - Hillside West of General Jim Moore Boulevard and SCA Polygons Outside the Roadway Alignment and Utility Corridor MRS-15SEA.1 North**  
 FORA ESCA RP  
 Monterey County, California

T:\Projects\Seaside\AAR\_Outside\_Rdwy\_UTILITY\Corridor\Appendix B SCA polygons with IDs\Seaside2A\_SCAs.mxd - 1/13/2011 @ 1:31:49 PM



### Legend

- Seaside MRA Boundary
- Roadway Alignment
- Paved Primary Road
- Minor or Unpaved Road
- SCA Polygons (Investigation Areas) Outside of Roadway Alignment or Utility Corridor
- SCA Polygons (Investigation Areas) Inside Roadway Alignment or Utility Corridor
- Area within Roadway Alignment
- Utility Corridor
- MRS Boundary



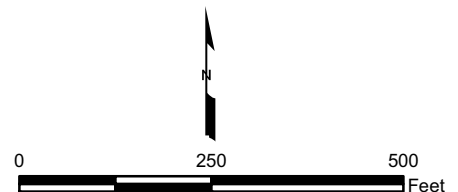
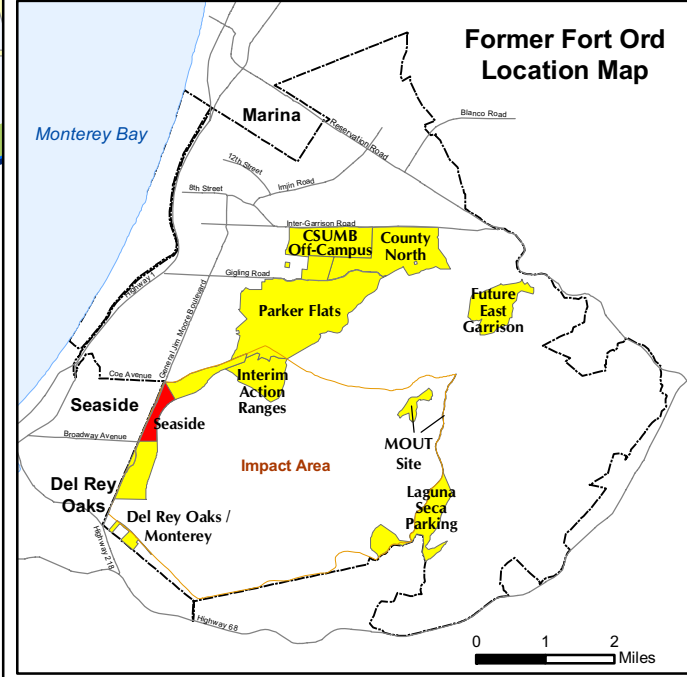
**Detail - SCA Polygons  
Outside the Roadway Alignment  
and Utility Corridor  
MRS-15SEA.2 South**  
FORA ESCA RP  
Monterey County, California

T:\Projects\Seaside\AAR\_Outside\_Rdwy\_UTILITY\Corridor\Appendix B SCA polygons with IDs\Seaside2B\_SCA.mxd - 1/13/2011 @ 1:31:49 PM



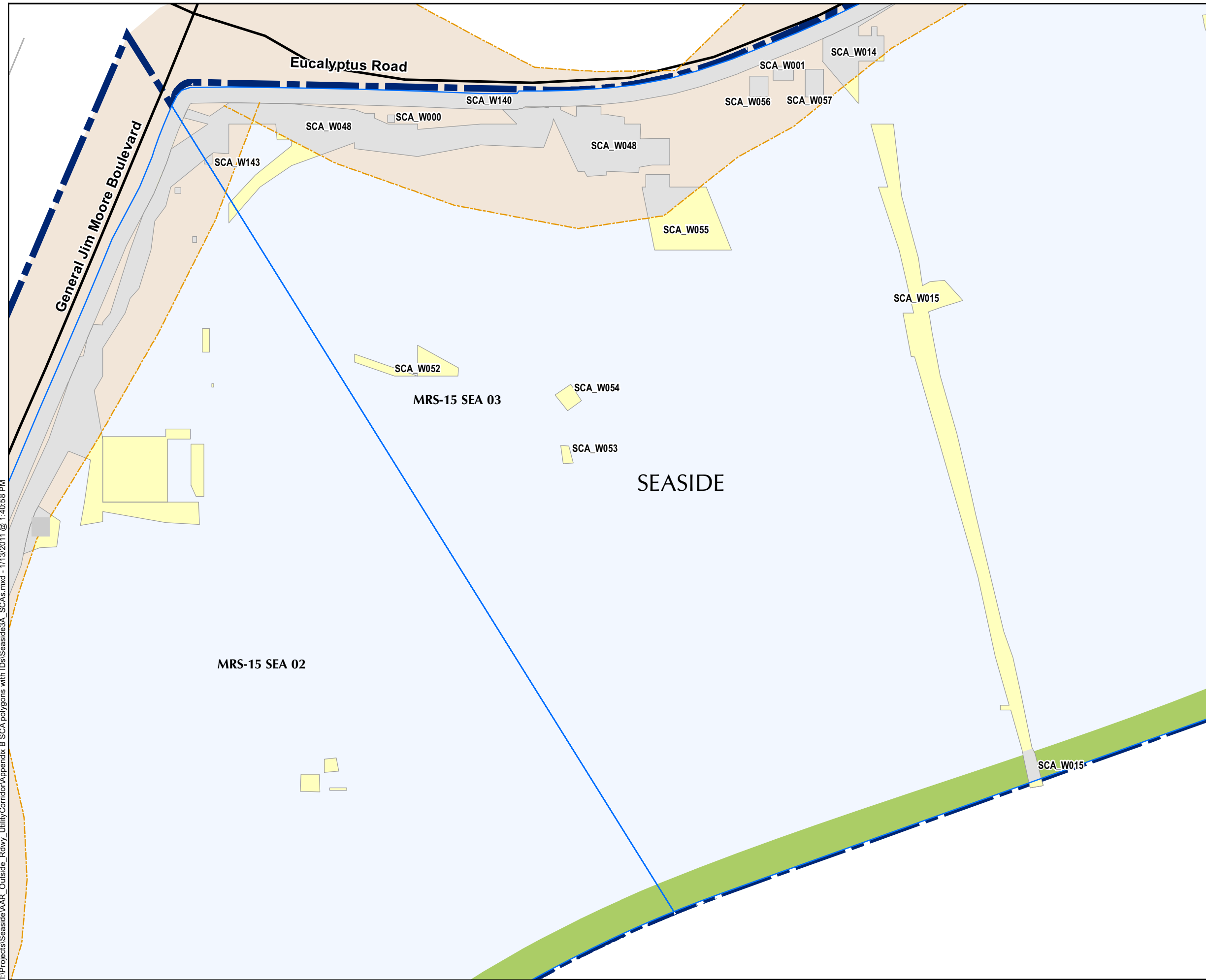
### Legend

- Seaside MRA Boundary
- Roadway Alignment
- Paved Primary Road
- Minor or Unpaved Road
- SCA Polygons (Investigation Areas) Outside of Roadway Alignment or Utility Corridor
- SCA Polygons (Investigation Areas) Inside Roadway Alignment or Utility Corridor
- Area within Roadway Alignment
- Utility Corridor
- MRS Boundary



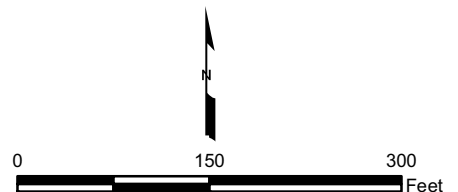
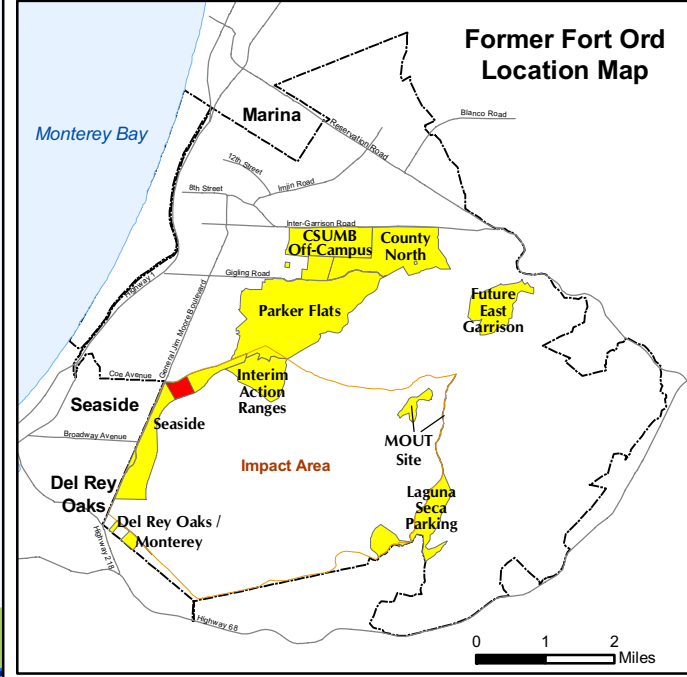
**Detail - SCA Polygons  
Outside the Roadway Alignment  
and Utility Corridor  
MRS-15SEA.2 North**  
FORA ESCA RP  
Monterey County, California

T:\Projects\Seaside\AAR\_Outside\_Rdwy\_UTILITY\Corridor\Appendix B SCA polygons with IDs\Seaside3A\_SCA.mxd - 1/13/2011 @ 1:40:58 PM



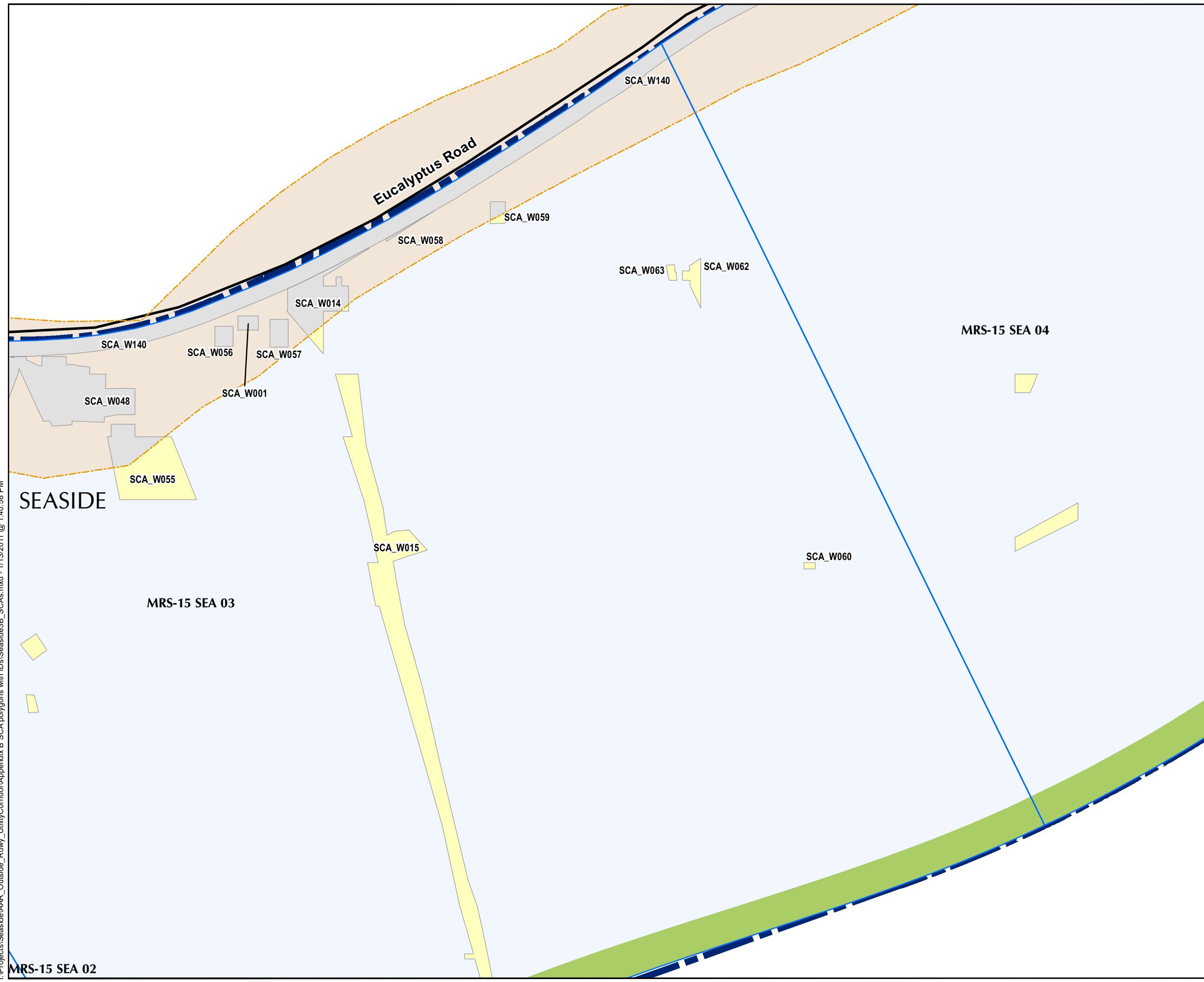
### Legend

- Seaside MRA Boundary
- Roadway Alignment
- Paved Primary Road
- Minor or Unpaved Road
- SCA Polygons (Investigation Areas) Outside of Roadway Alignment or Utility Corridor
- SCA Polygons (Investigation Areas) Inside Roadway Alignment or Utility Corridor
- Area within Roadway Alignment
- Utility Corridor
- MRS Boundary



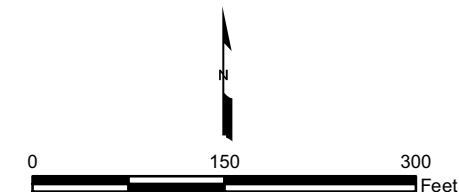
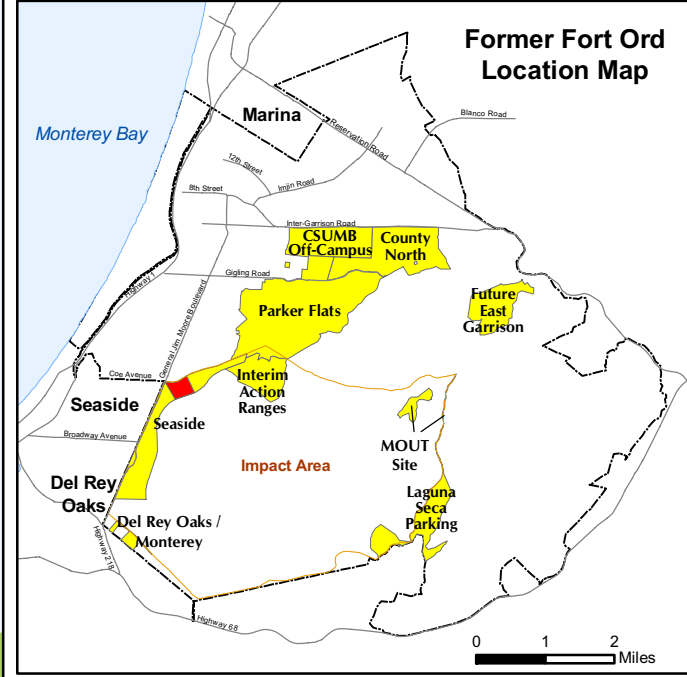
**Detail - SCA Polygons  
Outside the Roadway Alignment  
and Utility Corridor  
MRS-15SEA.3 West**  
FORA ESCA RP  
Monterey County, California

T:\Projects\Seaside\AAR\_Outside\_Rdwy\_UtilityCorridor\Appendix B SCA polygons with IDs\Seaside3B\_SCA.mxd - 1/13/2011 @ 1:40:58 PM



### Legend

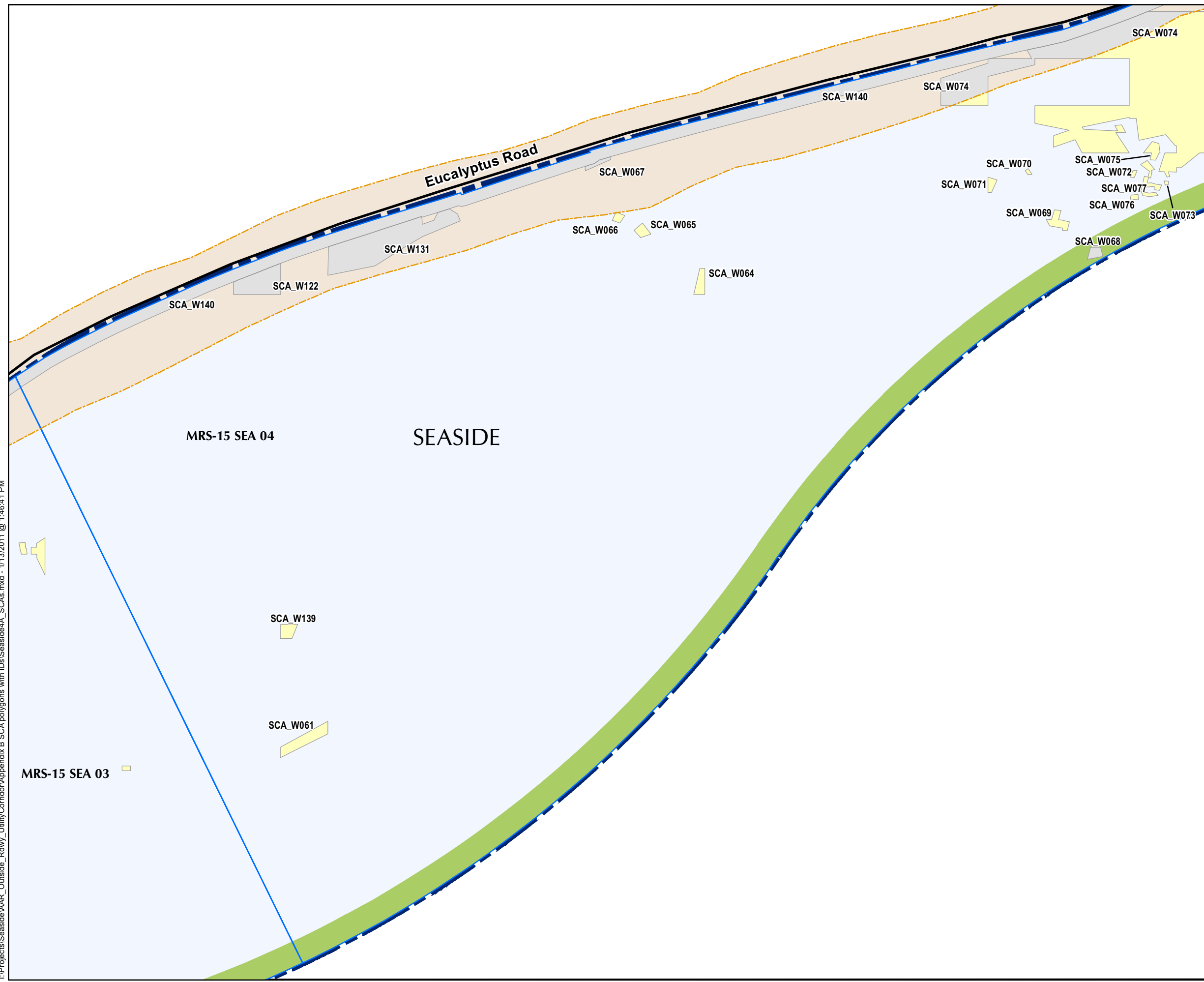
- Seaside MRA Boundary
- Roadway Alignment
- Paved Primary Road
- Minor or Unpaved Road
- SCA Polygons (Investigation Areas) Outside of Roadway Alignment or Utility Corridor
- SCA Polygons (Investigation Areas) Inside Roadway Alignment or Utility Corridor
- Area within Roadway Alignment
- Utility Corridor
- MRS Boundary



**Detail - SCA Polygons**  
**Outside the Roadway Alignment**  
**and Utility Corridor**  
**MRS-15SEA.3 East**  
 FORA ESCA RP  
 Monterey County, California

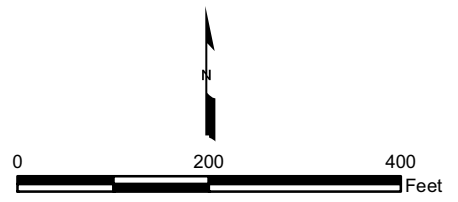
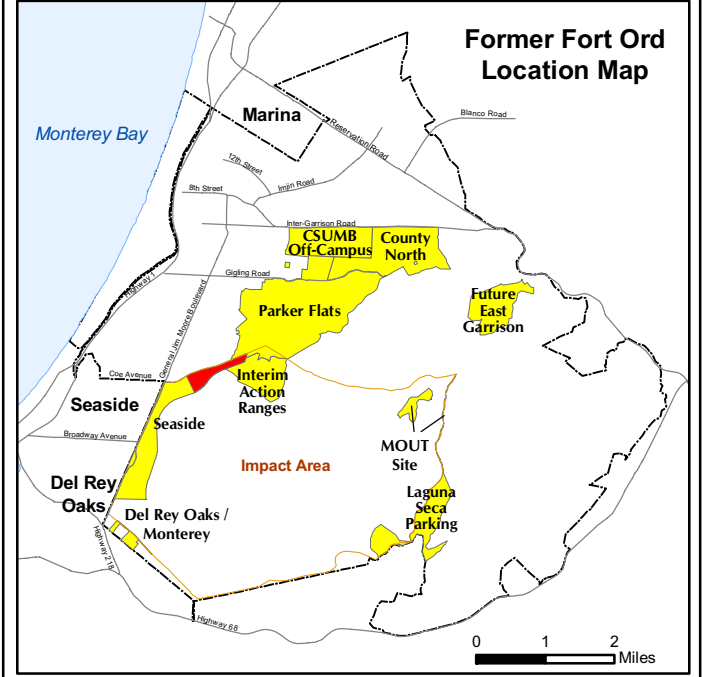
**DRAFT**      **Map B-6**

T:\Projects\Seaside\AAP\_Outside\_Rdwy\_UtilityCorridor\Appendix B SCA polygons with IDs\Seaside4A\_SCA.mxd - 1/13/2011 @ 1:46:41 PM



### Legend

- Seaside MRA Boundary
- Roadway Alignment
- Paved Primary Road
- Minor or Unpaved Road
- SCA Polygons (Investigation Areas) Outside of Roadway Alignment or Utility Corridor
- SCA Polygons (Investigation Areas) Inside Roadway Alignment or Utility Corridor
- Area within Roadway Alignment
- Utility Corridor
- MRS Boundary



**Detail - SCA Polygons  
Outside the Roadway Alignment  
and Utility Corridor  
MRS-15SEA.4 West**  
FORA ESCA RP  
Monterey County, California

T:\Projects\Seaside\AAR\_Outside\_Rdwy\_UTILITY\Corridor\Appendix B SCA polygons with IDs\Seaside4B\_SCA.mxd - 1/13/2011 @ 1:53:00 PM










SEASIDE

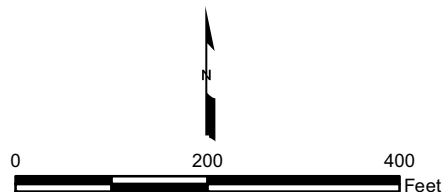
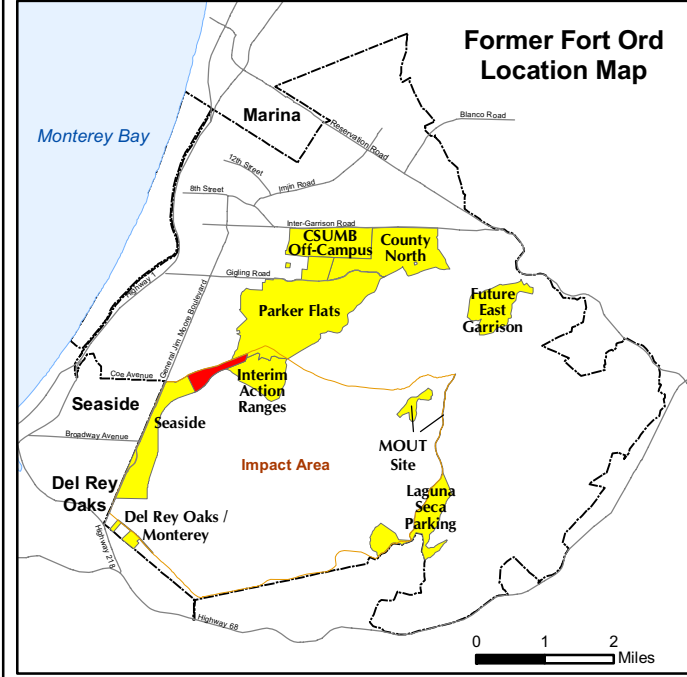
Eucalyptus Road

MRS-15 SEA 04



### Legend

-  Seaside MRA Boundary
-  Roadway Alignment
-  Paved Primary Road
-  Minor or Unpaved Road
-  SCA Polygons (Investigation Areas) Outside of Roadway Alignment or Utility Corridor
-  SCA Polygons (Investigation Areas) Inside of Roadway Alignment or Utility Corridor
-  Area within Roadway Alignment
-  Utility Corridor
-  MRS Boundary



**Detail - SCA Polygons  
Outside the Roadway Alignment  
and Utility Corridor  
MRS-15SEA.4 East**  
FORA ESCA RP  
Monterey County, California

Map B-8