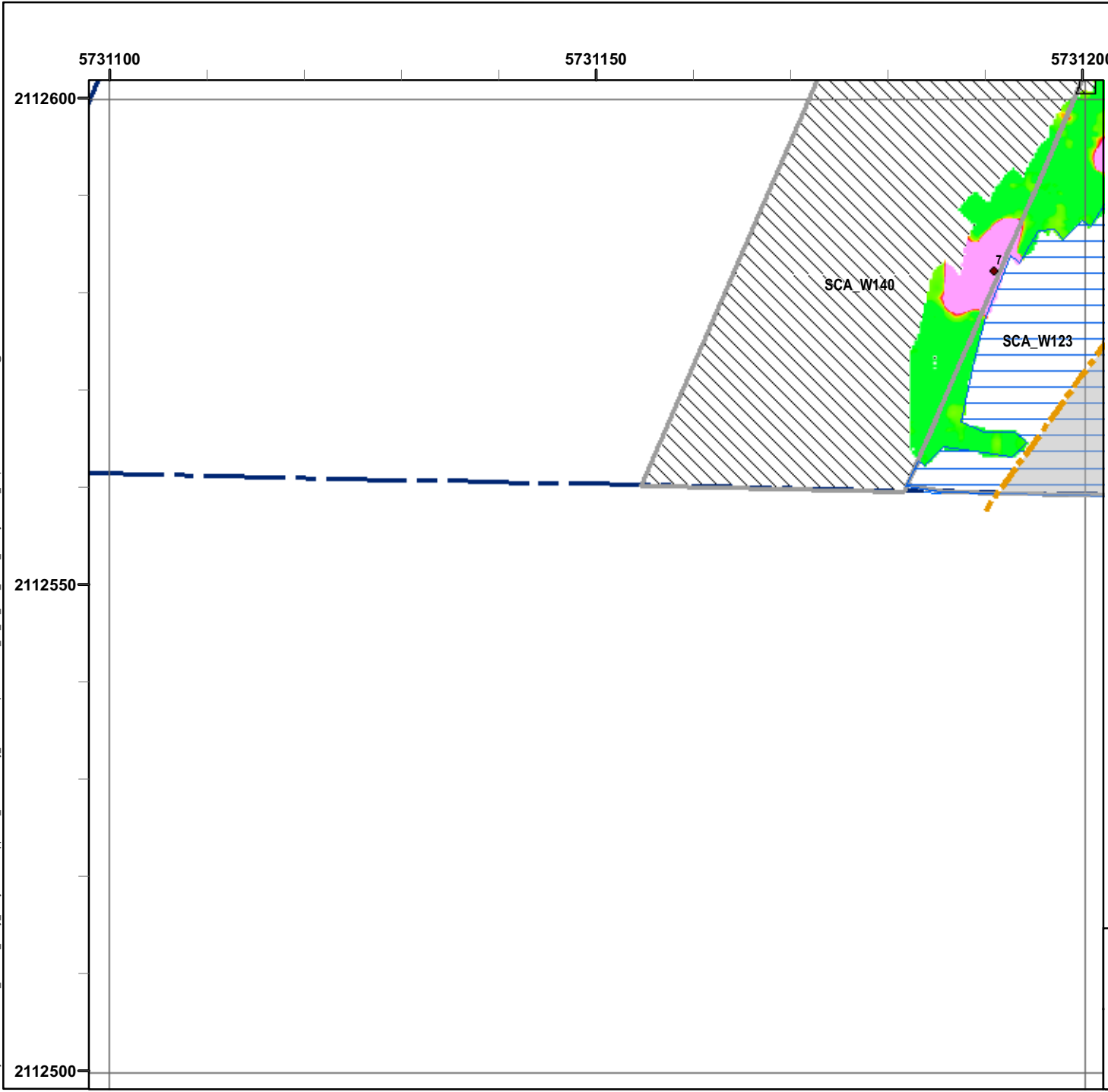



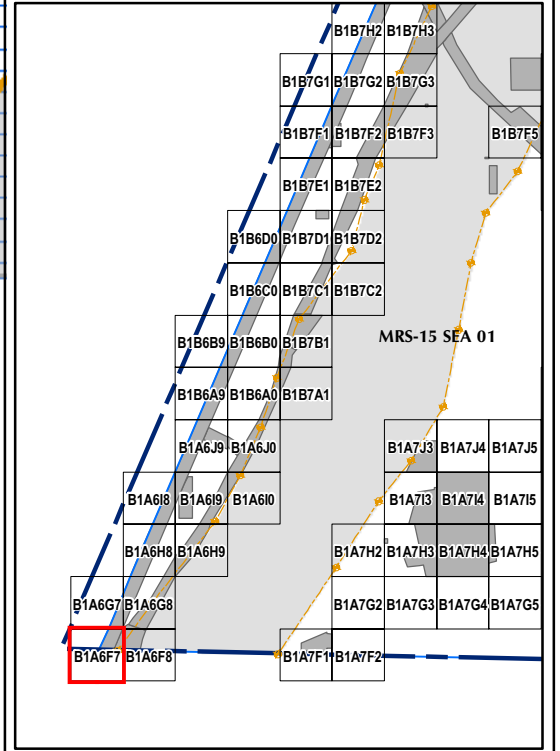
T:\Projects\Seaside\AAP\_Outside\_Rdwy\_UTILITYCorridor\Appendix\_EM61\Survey\_Results\_MapBooks\2010\_07\_28\_SEA\_EM61\_Survey\_Results\_MapBook01.mxd - 1/18/2011 @ 1:49:42 PM



### Legend

**GRID B1A6F7**

- 6012 Target Location
  - Seaside MRA Boundary
  - Roadway Alignment
  - SCA Polygons (Investigation Areas)
  - Utility Corridor
  - MRS Boundary
  - ▨ Analog Performed
  - ▨ Excusable Data Gap
- Response (Stack) mV**
- |     |     |     |     |     |     |     |      |      |      |      |      |
|-----|-----|-----|-----|-----|-----|-----|------|------|------|------|------|
| 0.5 | 2.1 | 3.6 | 5.1 | 6.7 | 8.2 | 9.7 | 11.3 | 13.3 | 15.4 | 17.4 | 19.5 |
|-----|-----|-----|-----|-----|-----|-----|------|------|------|------|------|

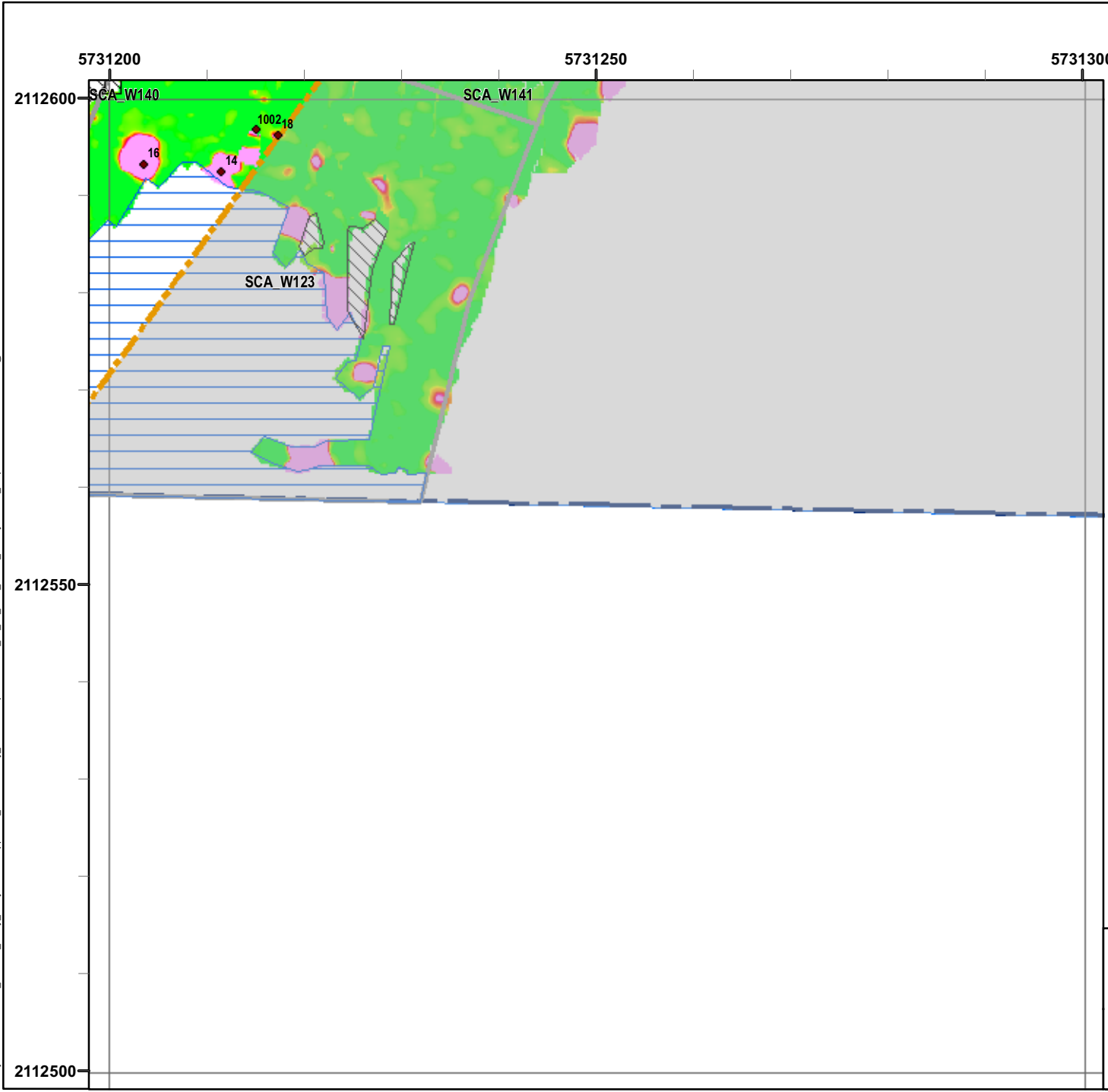


**EM61 Survey Results**  
**Outside Roadway and**  
**Utility Corridor**

FORA ESCA RP  
 Monterey County, California

**Map E1-1**


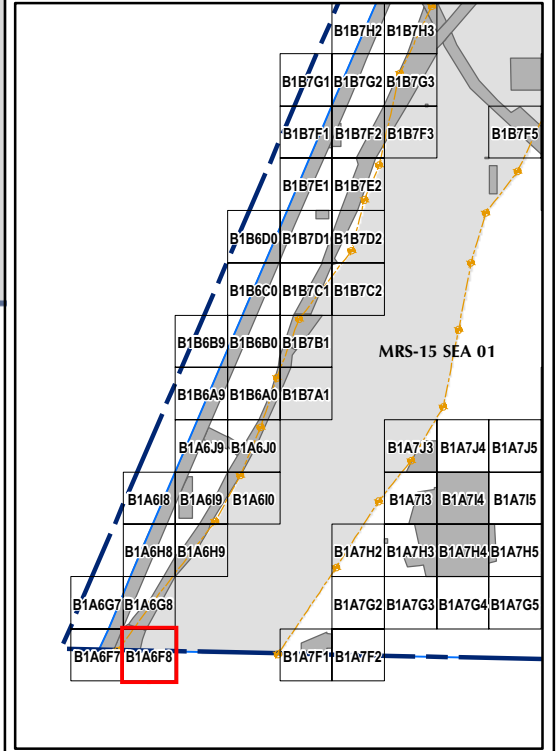
T:\Projects\Seaside\AAP\_Outside\_Rdwy\_UTILITYCorridor\Appendix\_EM61\SURVEY\_Results\Mapbooks\2010\_07\_28\_SEA\_EM61\_SurveyResults\_MapBook01.mxd - 1/18/2011 @ 1:49:42 PM



### Legend

**GRID B1A6F8**

- 6012 ● Target Location
  - Seaside MRA Boundary
  - Roadway Alignment
  - SCA Polygons (Investigation Areas)
  - ▨ Utility Corridor
  - ▨ Analog Performed
  - ▨ MRS Boundary
  - ▨ Excusable Data Gap
- Response (Stack) mV**
- |     |     |     |     |     |     |     |      |      |      |      |      |
|-----|-----|-----|-----|-----|-----|-----|------|------|------|------|------|
| 0.5 | 2.1 | 3.6 | 5.1 | 6.7 | 8.2 | 9.7 | 11.3 | 13.3 | 15.4 | 17.4 | 19.5 |
|-----|-----|-----|-----|-----|-----|-----|------|------|------|------|------|

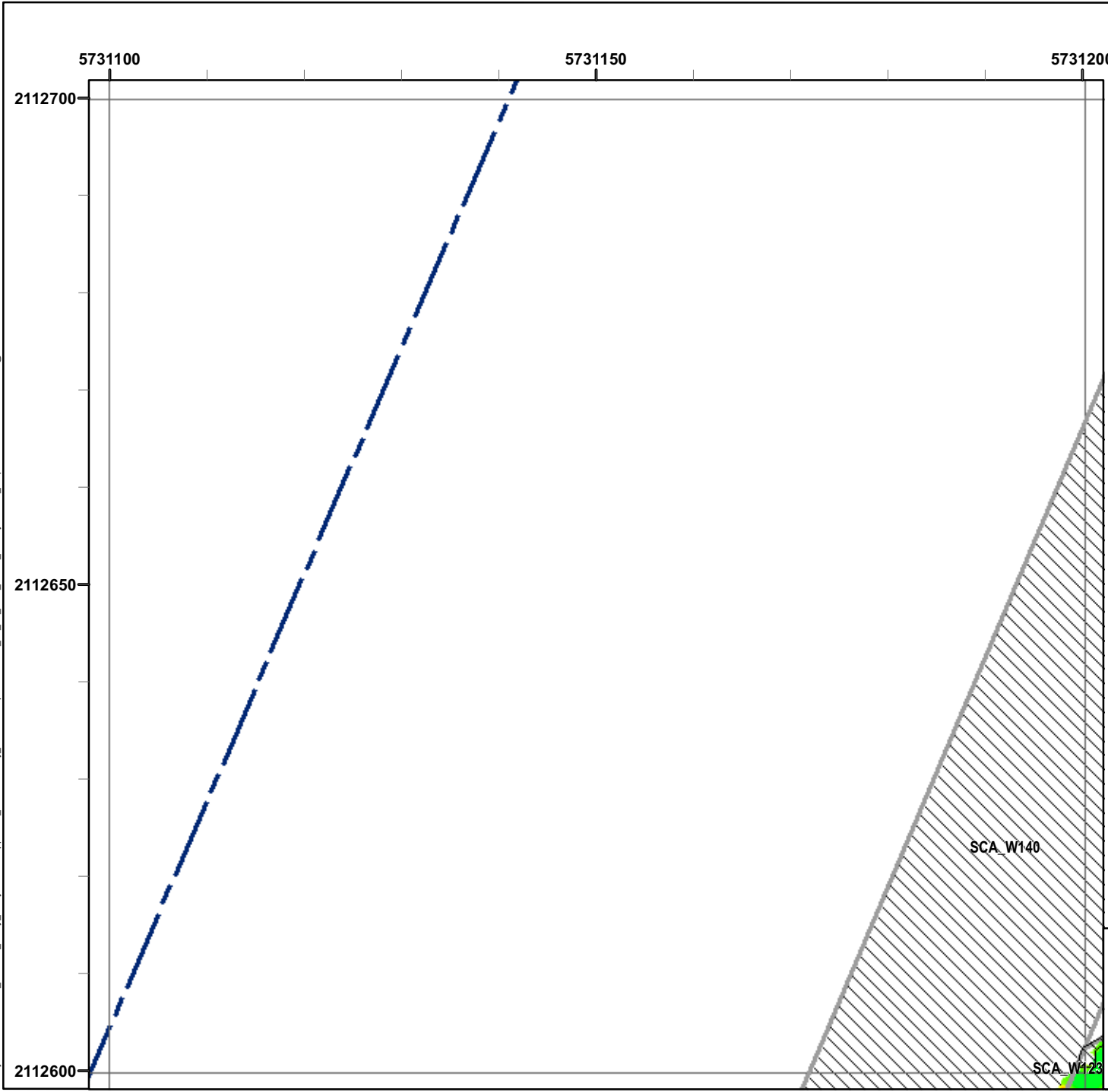


**EM61 Survey Results  
Outside Roadway and  
Utility Corridor**

FORA ESCA RP  
Monterey County, California

**Map E1-2**


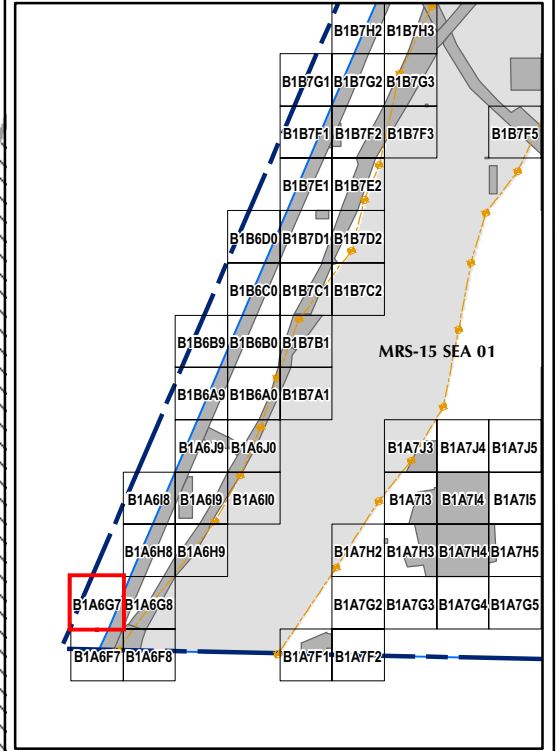
T:\Projects\Seaside\AAP\_Outside\_Roady\_UTILITYCorridor\Appendix\_EM61\SURVEY\_Results\Mapbooks\2010\_07\_28\_SEA\_EM61\_SurveyResults\_MapBook01.mxd - 1/18/2011 @ 1:49:42 PM



### Legend

## GRID B1A6G7

- 6012 Target Location
- Seaside MRA Boundary
- Roadway Alignment
- SCA Polygons (Investigation Areas)
- ▨ Utility Corridor
- ▨ Analog Performed
- MRS Boundary
- ▨ Excusable Data Gap

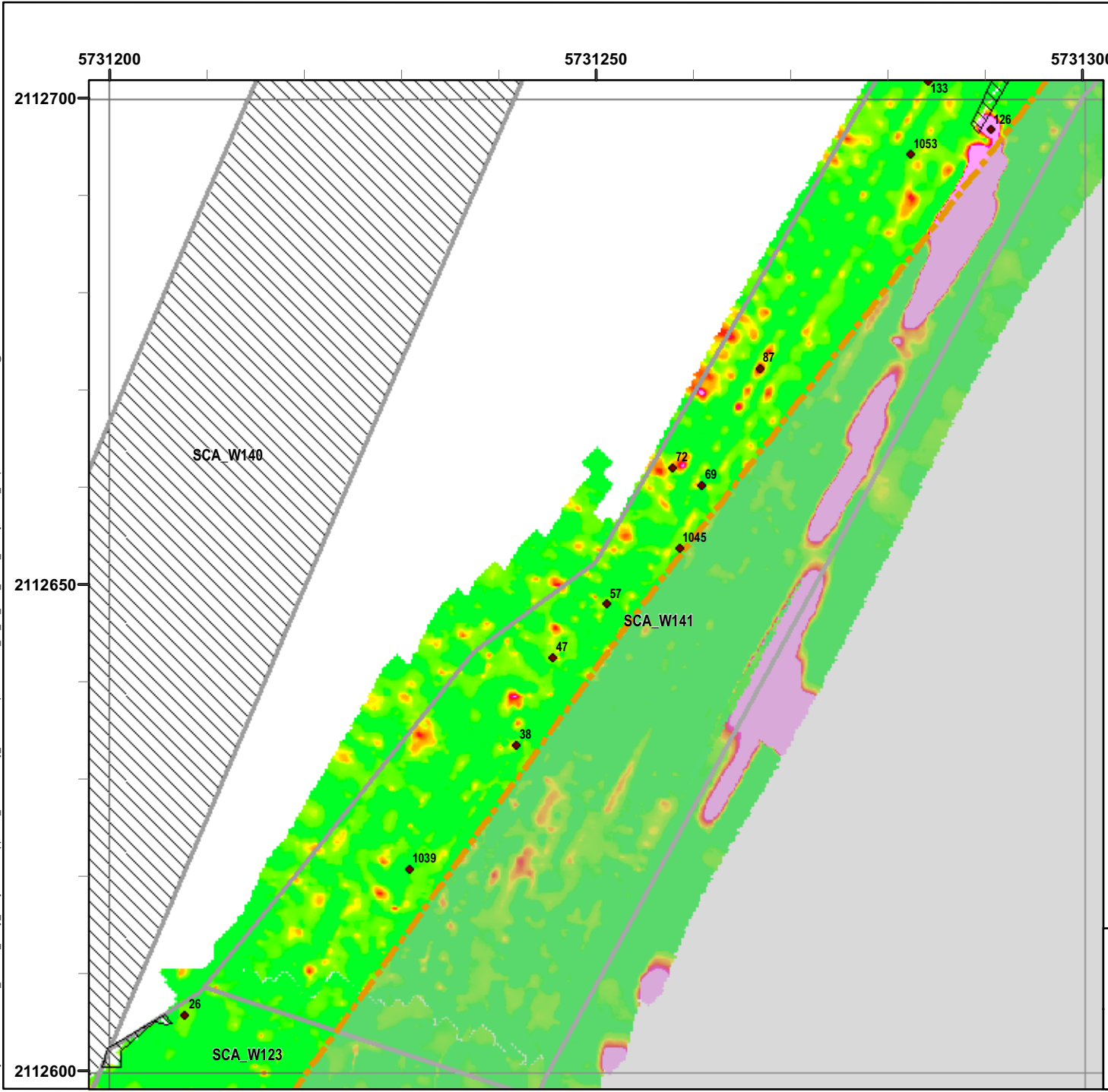


**EM61 Survey Results**  
**Outside Roadway and**  
**Utility Corridor**

FORA ESCA RP  
Monterey County, California

**Map E1-3**

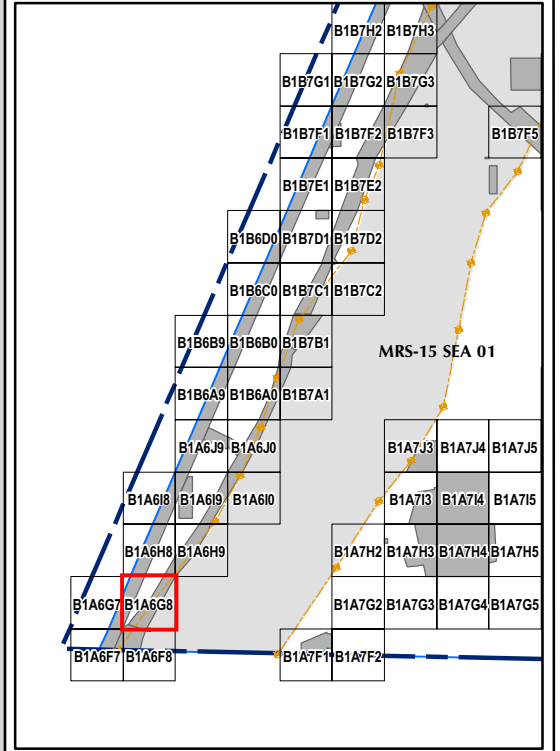

T:\Projects\Seaside\AAR\_Outside\_Roadway\_UTILITYCorridor\Appendix\_EM61\SURVEY\_Results\_MapBooks\01.mxd - 1/18/2011 @ 1:49:42 PM




### Legend

- 6012 Target Location
- Seaside MRA Boundary
- Roadway Alignment
- SCA Polygons (Investigation Areas)
- Utility Corridor
- MRS Boundary
- ▨ Analog Performed
- ▨ Excusable Data Gap

### Response (Stack) mV



State Plane California IV, NAD 1983 (U.S. Survey Foot)

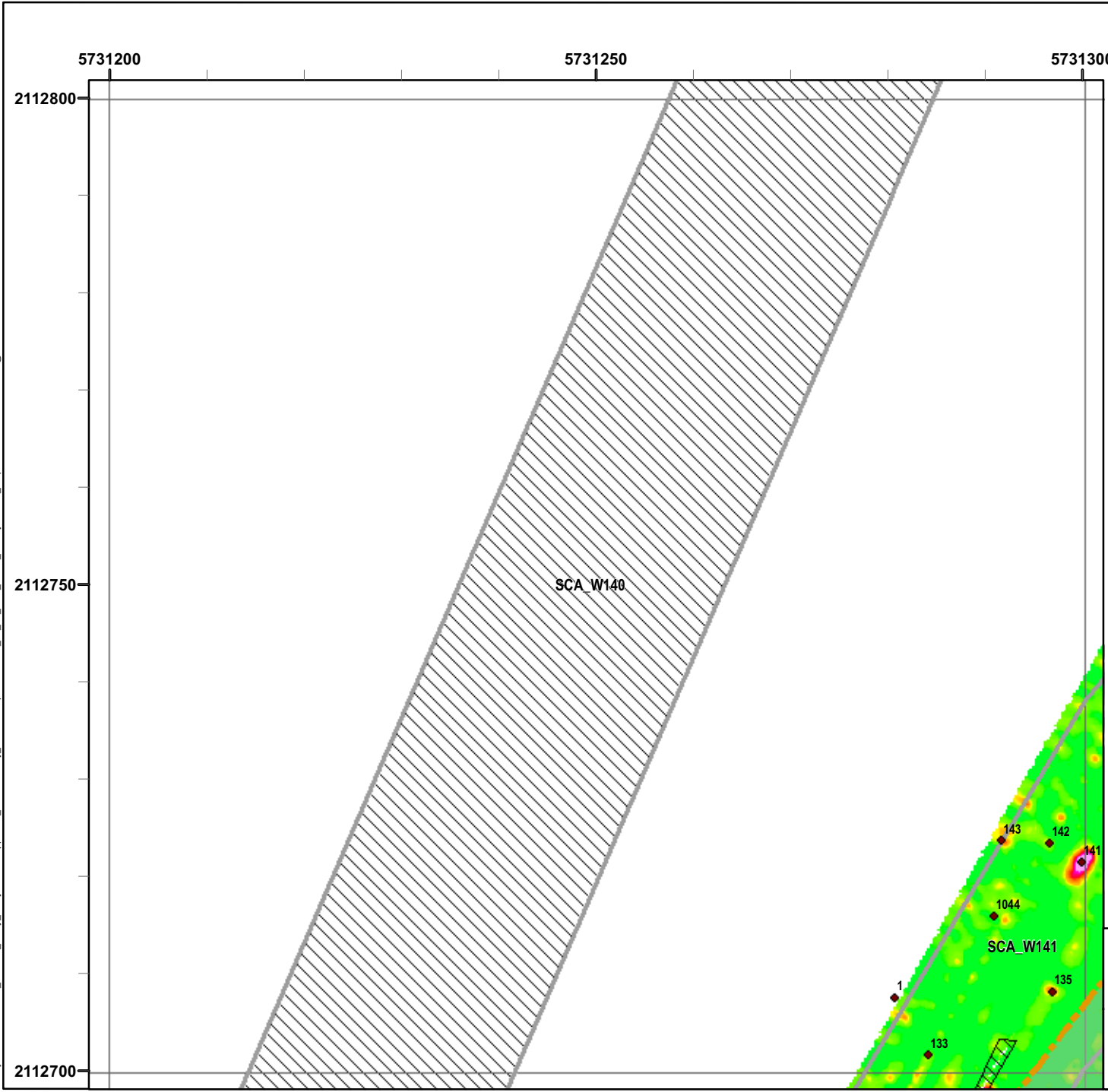


### EM61 Survey Results Outside Roadway and Utility Corridor

FORA ESCA RP  
Monterey County, California

Map E1-4


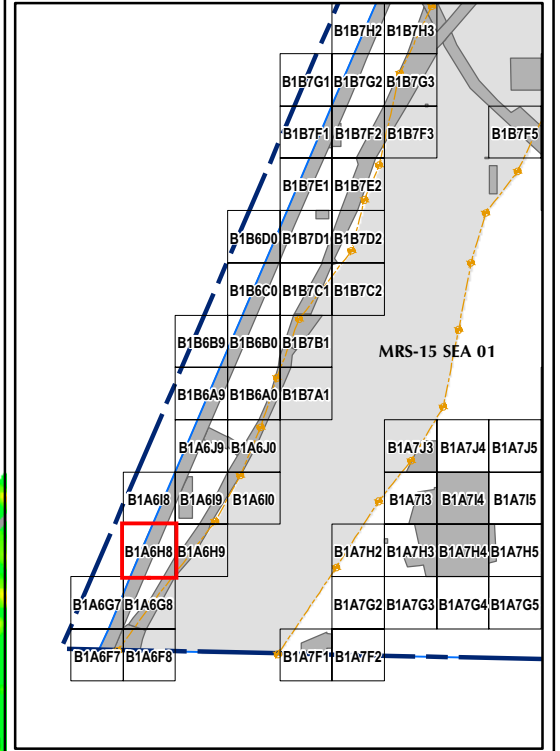
T:\Projects\Seaside\AAR\_Outside\_Rdwy\_UTILITYCorridor\Appendix\_EM61\SURVEY\_Results\_MapBooks\2010\_07\_28\_SEA\_EM61\_SurveyResults\_MapBook01.mxd - 1/18/2011 @ 1:49:42 PM



### Legend

**GRID B1A6H8**

- 6012 Target Location
- Seaside MRA Boundary
- Roadway Alignment
- SCA Polygons (Investigation Areas)
- Utility Corridor
- MRS Boundary
- ▨ Analog Performed
- ▨ Excusable Data Gap

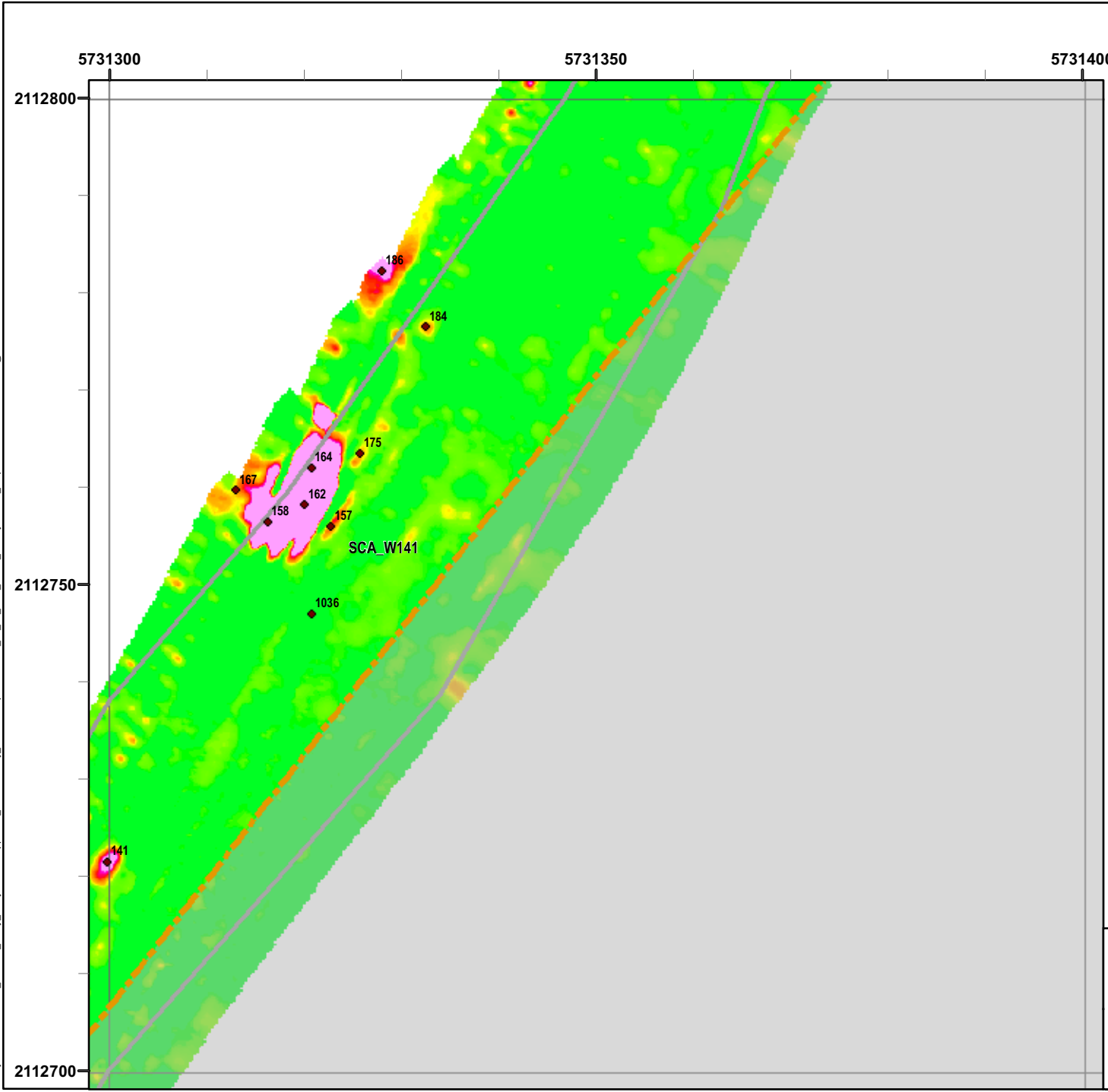


**EM61 Survey Results  
Outside Roadway and  
Utility Corridor**

FORA ESCA RP  
Monterey County, California

**Map E1-5**


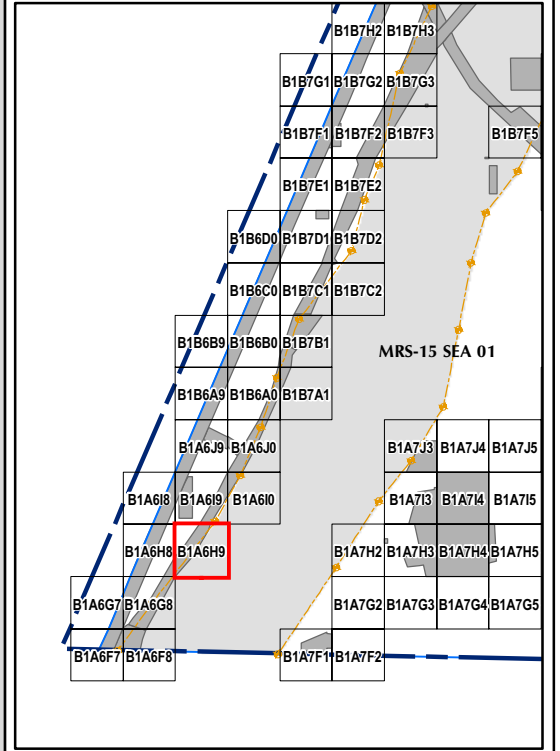
T:\Projects\Seaside\AAR\_Outside\_Roadway\_UTILITYCorridor\Appendix\_EM61\SURVEY\_Results\Mapbooks\2010\_07\_28\_SEA\_EM61\_Survey\_Results\_MapBook01.mxd - 1/18/2011 @ 1:49:42 PM



### Legend

**GRID B1A6H9**

- 6012 Target Location
- Seaside MRA Boundary
- Roadway Alignment
- SCA Polygons (Investigation Areas)
- ▨ Utility Corridor
- ▨ Analog Performed
- MRS Boundary
- ▨ Excusable Data Gap




**EM61 Survey Results  
Outside Roadway and  
Utility Corridor**

FORA ESCA RP  
Monterey County, California

**Map E1-6**


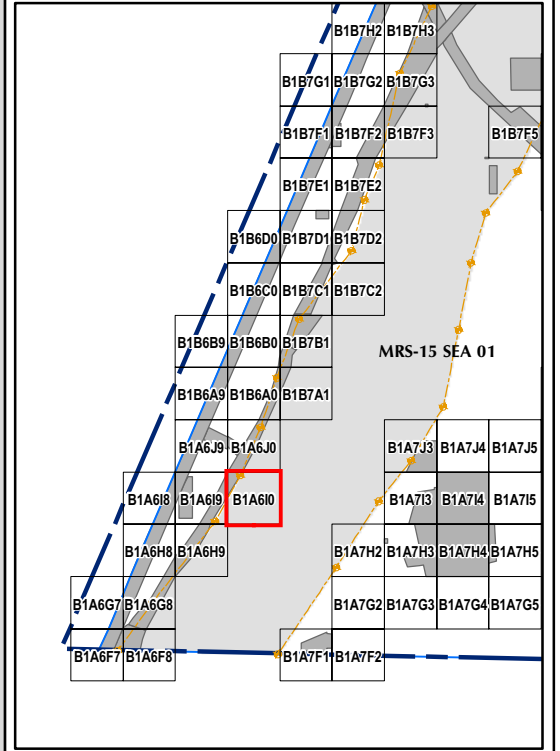
T:\Projects\Seaside\AAP\_Outside\_Rdwy\_UTILITYCorridor\Appendix\_EM61\SURVEY\_Results\_MapBooks\2010\_07\_28\_SEA\_EM61\_SurveyResults\_MapBook01.mxd - 1/18/2011 @ 1:49:42 PM



### Legend

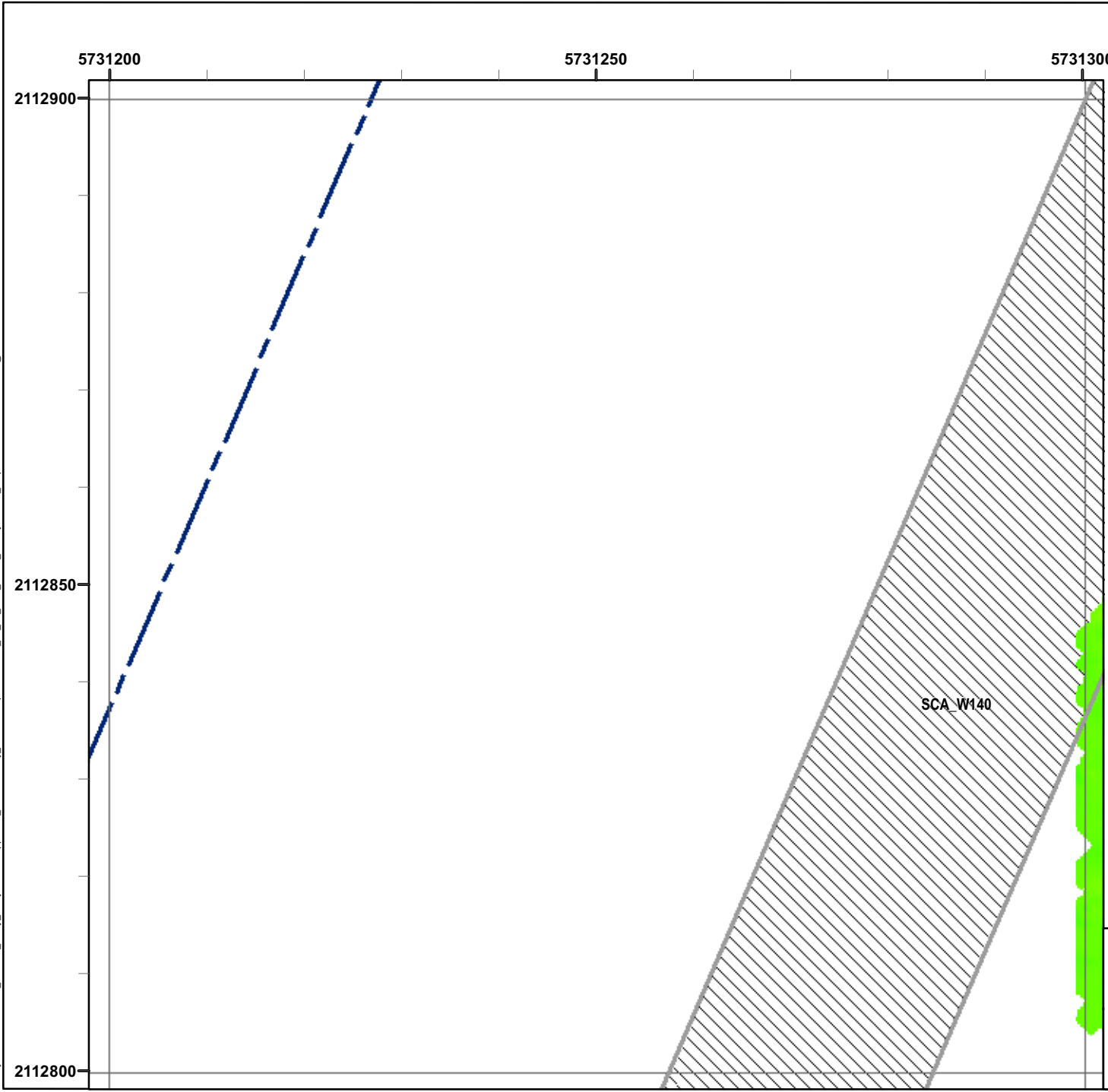
**GRID B1A610**

- 6012 Target Location
- Seaside MRA Boundary
- Roadway Alignment
- SCA Polygons (Investigation Areas)
- Utility Corridor
- MRS Boundary
- ▨ Analog Performed
- ▨ Excusable Data Gap



  	<p><b>EM61 Survey Results</b>  <b>Outside Roadway and</b>  <b>Utility Corridor</b></p> <p>FORA ESCA RP          Monterey County, California</p>
	<p><b>Map E1-7</b></p>


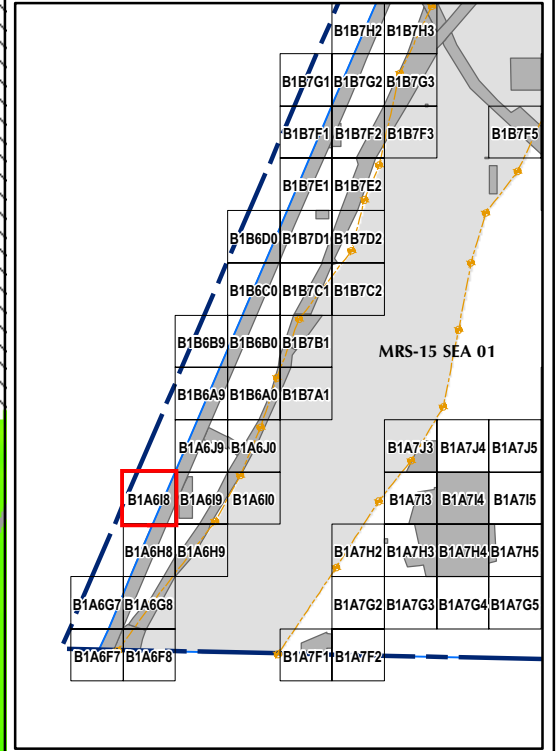
T:\Projects\Seaside\AAR\_Outside\_Rdwy\_UTILITYCorridor\Appendix\_EM61\SURVEY\_Results\Mapbooks\2010\_07\_28\_SEA\_EM61\_SurveyResults\_MapBook01.mxd - 1/18/2011 @ 1:49:42 PM



### Legend

**GRID B1A6I8**

- 6012 Target Location
- Seaside MRA Boundary
- Roadway Alignment
- SCA Polygons (Investigation Areas)
- ▨ Utility Corridor
- ▨ Analog Performed
- MRS Boundary
- ▨ Excusable Data Gap



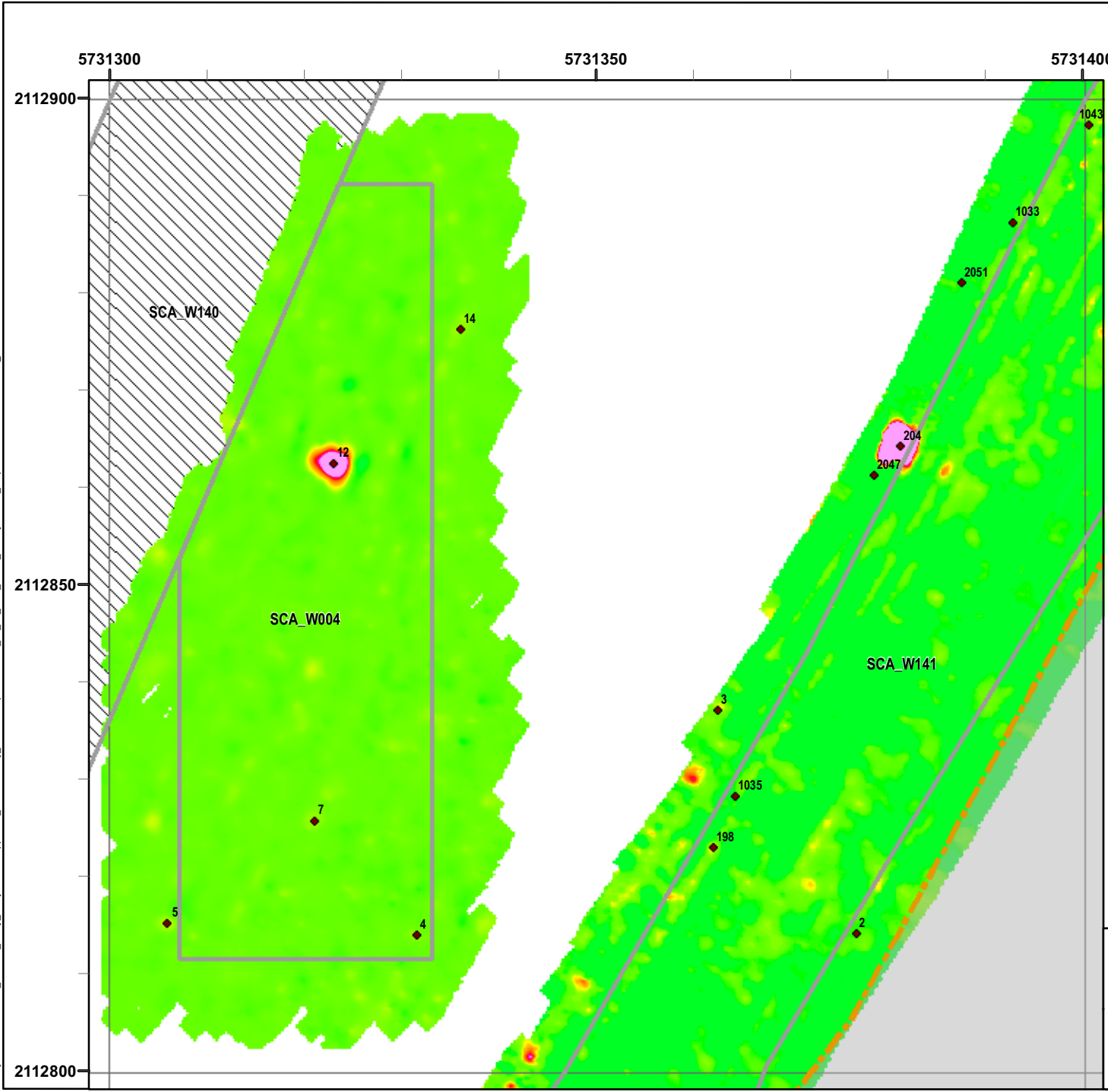
**EM61 Survey Results  
Outside Roadway and  
Utility Corridor**

FORA ESCA RP  
Monterey County, California

**Map E1-8**




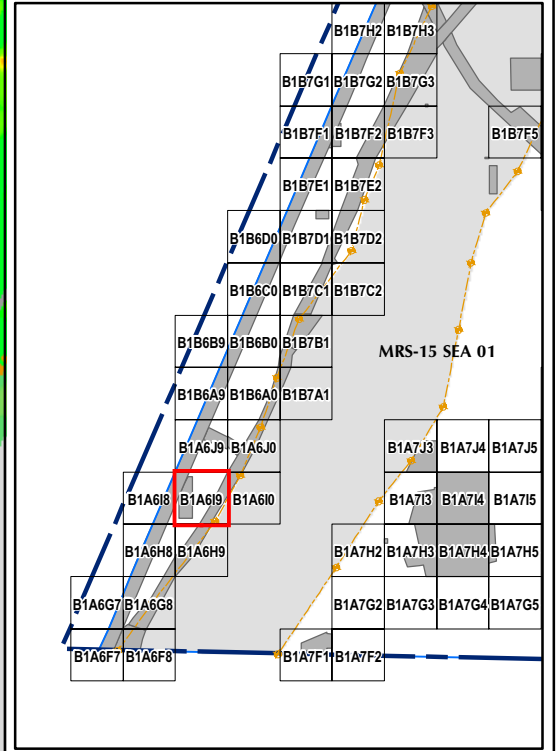
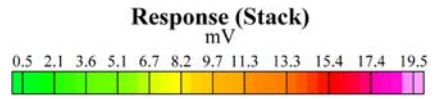
T:\Projects\Seaside\AAR\_Outside\_Roady\_UTILITYCorridor\Appendix\_EM61\SURVEY\_Results\_MapBooks\2010\_07\_28\_SEA\_EM61\_SURVEY\_Results\_MapBook01.mxd - 1/18/2011 @ 1:49:42 PM



### Legend

**GRID B1A6I9**

- 6012 Target Location
- ▬ Seaside MRA Boundary
- ▬ Roadway Alignment
- SCA Polygons (Investigation Areas)
- ▭ Utility Corridor
- ▭ MRS Boundary
- ▨ Analog Performed
- ▭ Excusable Data Gap

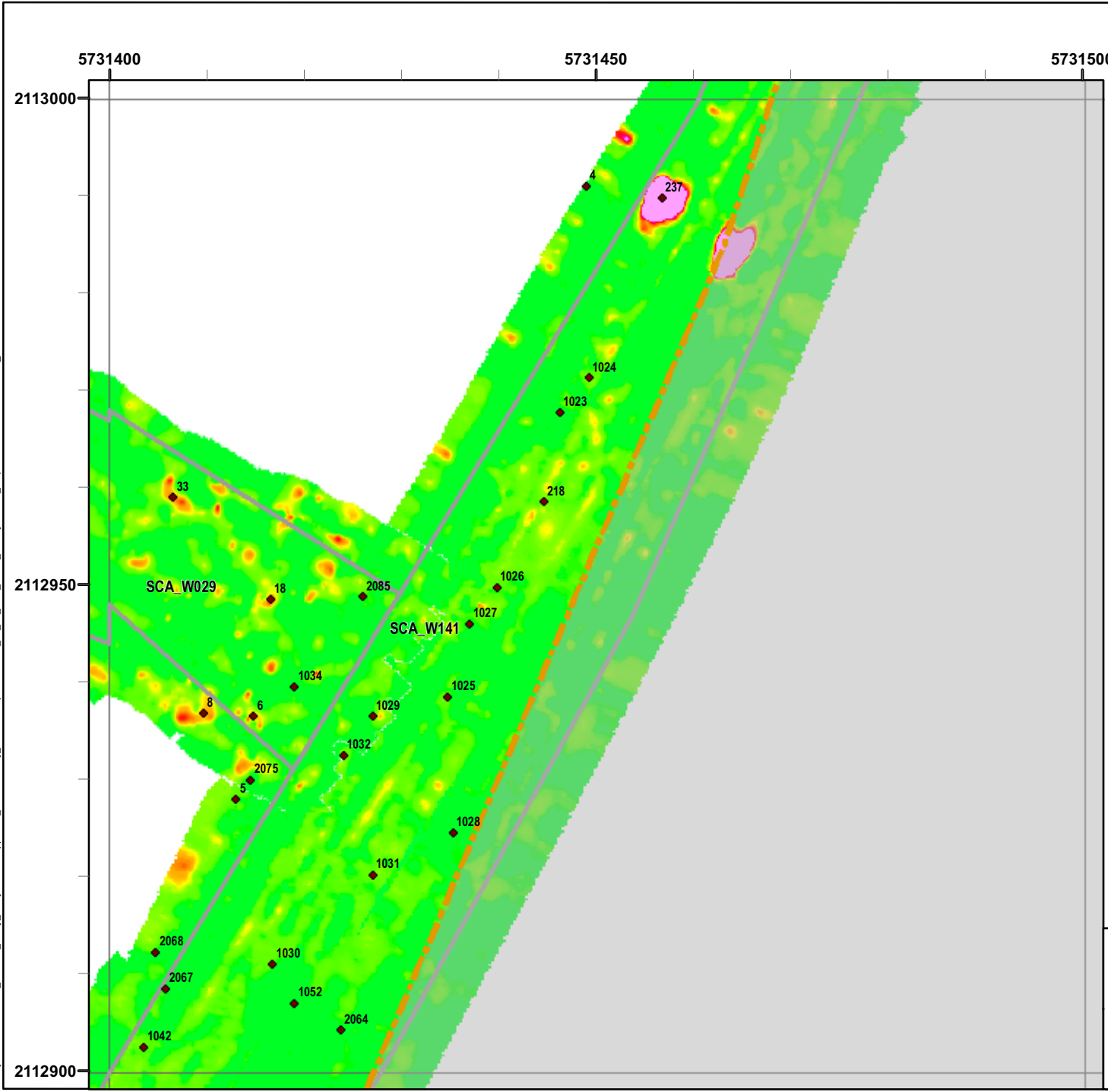


**EM61 Survey Results  
Outside Roadway and  
Utility Corridor**

FORA ESCA RP  
Monterey County, California

**Map E1-9**

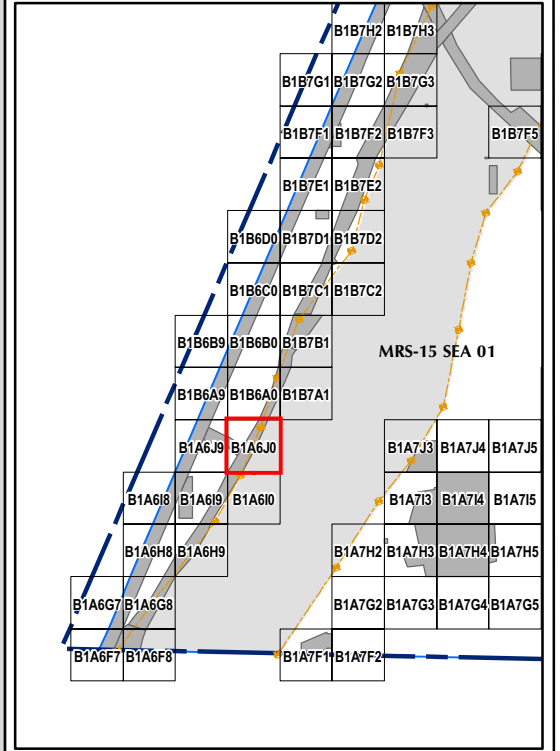
T:\Projects\Seaside\AAR\_Outside\_Roadway\_UTILITYCorridor\Appendix\_EM61\SURVEY\_Results\_MapBooks\01.mxd - 1/18/2011 @ 1:49:42 PM



### Legend

**GRID B1A6J0**

- 6012 Target Location
  - Seaside MRA Boundary
  - Roadway Alignment
  - SCA Polygons (Investigation Areas)
  - Utility Corridor
  - MRS Boundary
  - ▨ Analog Performed
  - ▩ Excusable Data Gap
- Response (Stack) mV**
- 0.5 2.1 3.6 5.1 6.7 8.2 9.7 11.3 13.3 15.4 17.4 19.5
- 



State Plane California IV, NAD 1983 (U.S. Survey Foot)

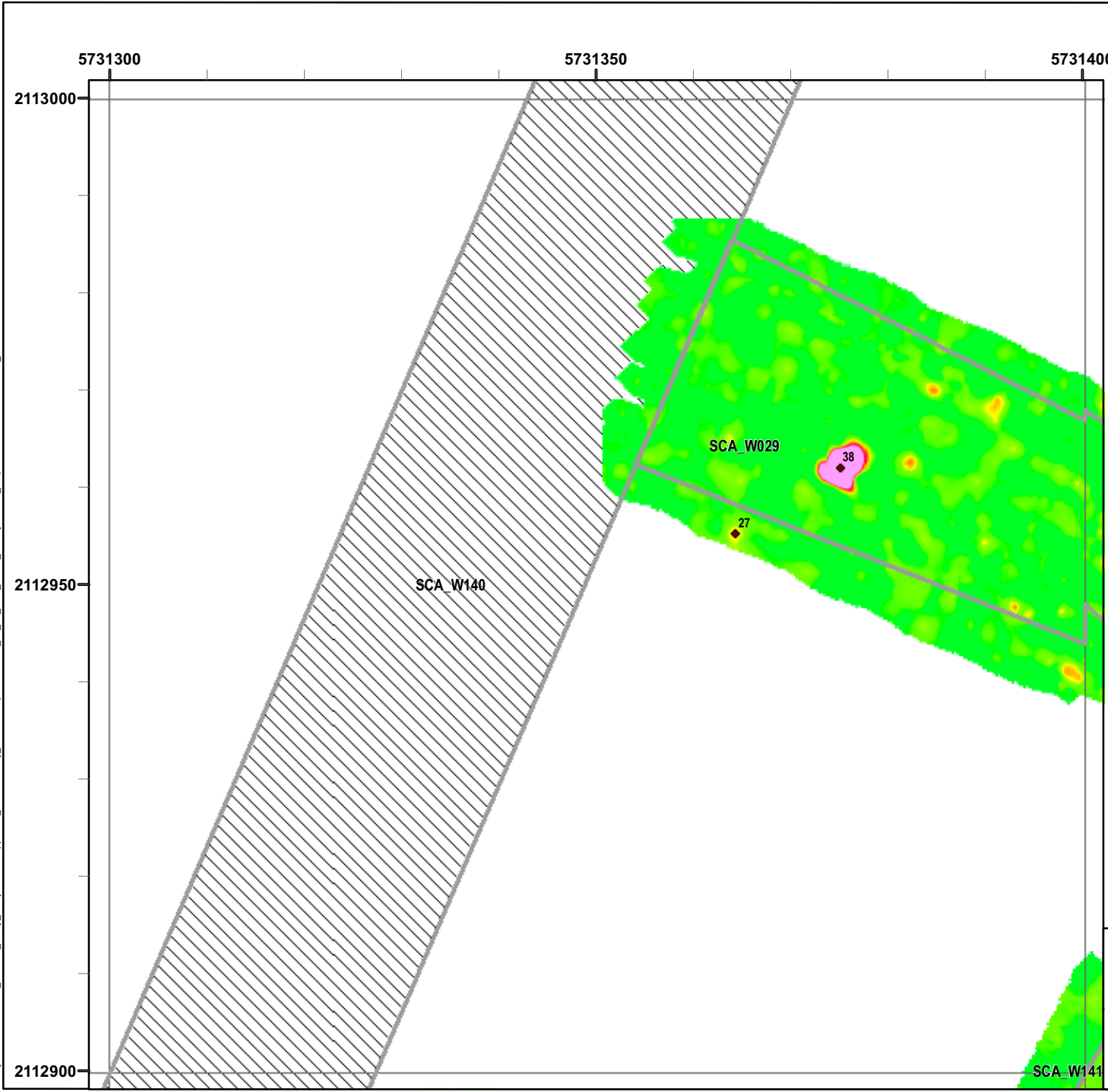


**EM61 Survey Results  
Outside Roadway and  
Utility Corridor**

FORA ESCA RP  
Monterey County, California

**Map E1-10**


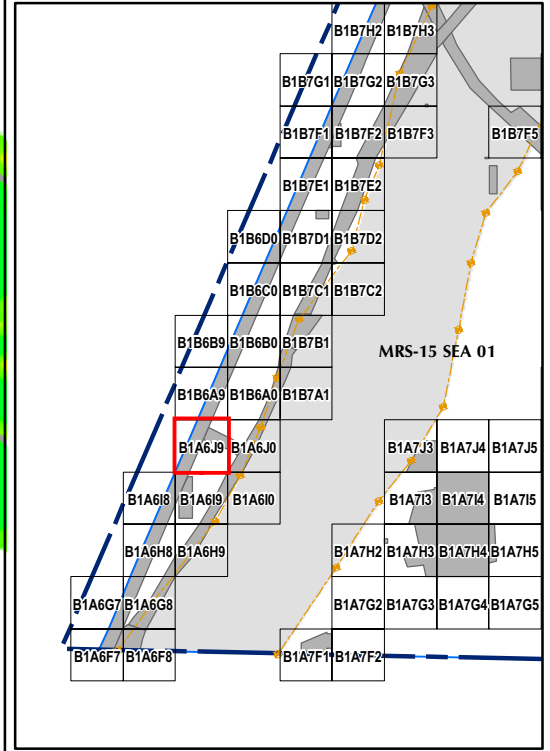
T:\Projects\Seaside\AAP\_Outside\_Rdwy\_UTILITYCorridor\Appendix\_EM61\Survey\_Results\_MapBooks\01.mxd - 1/18/2011 @ 1:49:42 PM



### Legend

**GRID B1A6J9**

- 6012 Target Location
- Seaside MRA Boundary
- Roadway Alignment
- SCA Polygons (Investigation Areas)
- Utility Corridor
- MRS Boundary
- ▨ Analog Performed
- ▨ Excusable Data Gap

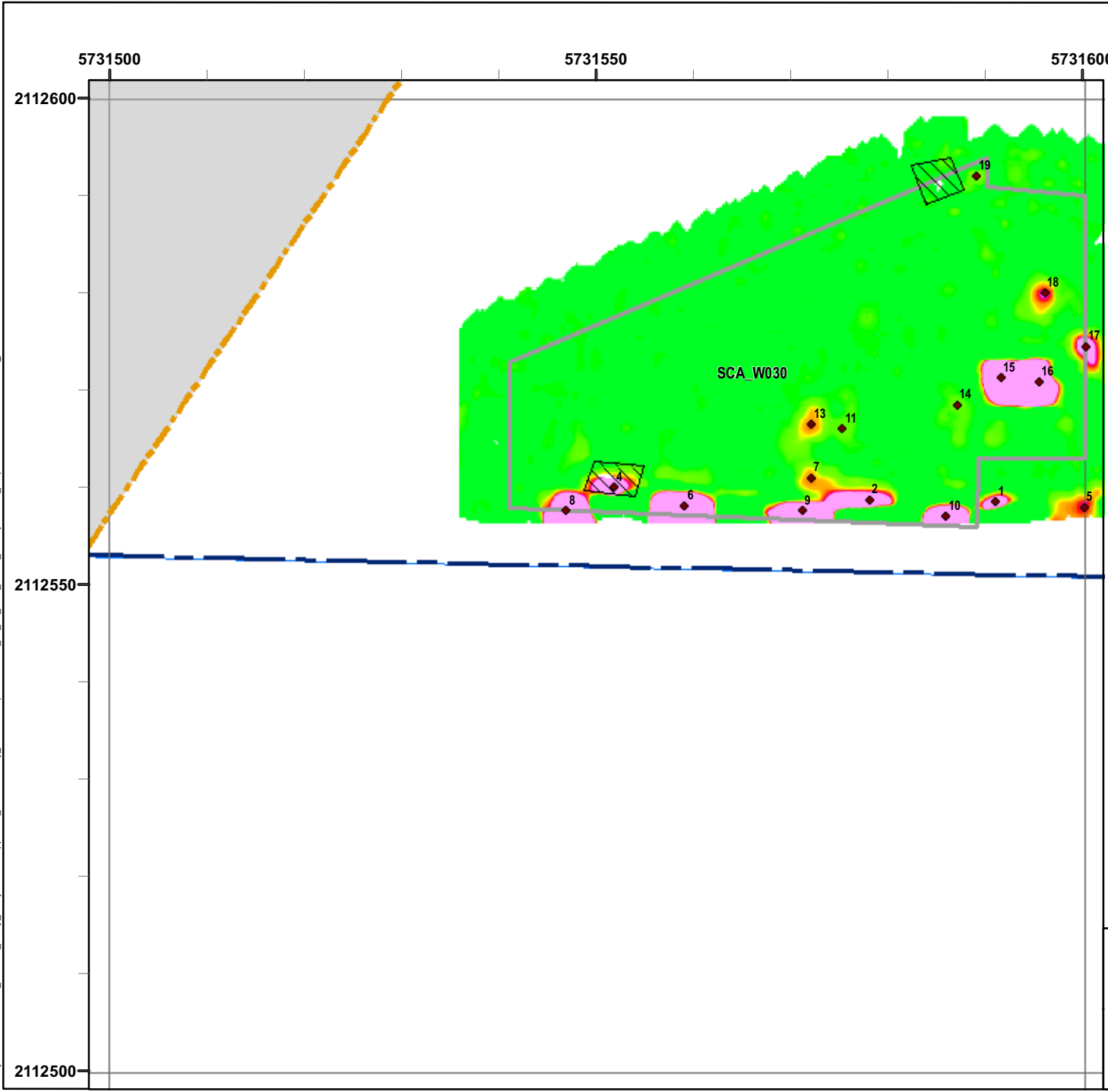


**EM61 Survey Results  
Outside Roadway and  
Utility Corridor**

FORA ESCA RP  
Monterey County, California

**Map E1-11**

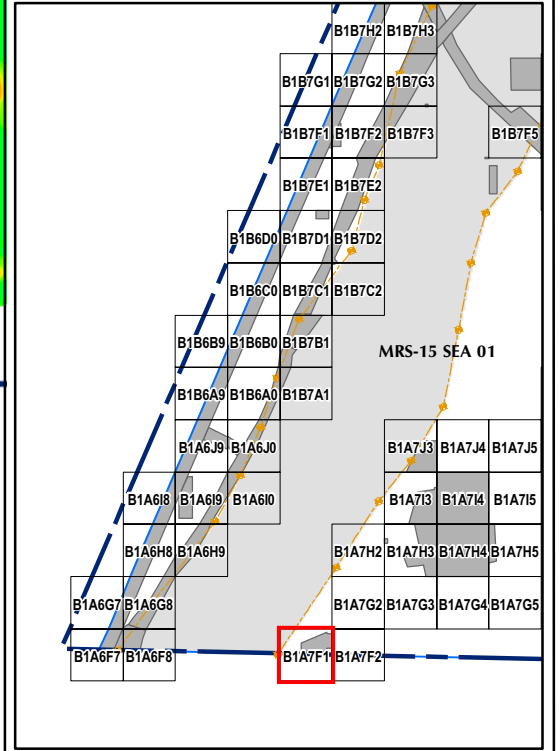

T:\Projects\Seaside\AAR\_Outside\_Rdwy\_UTILITYCorridor\Appendix\_EM61\SURVEY\_Results\_MapBooks\2010\_07\_28\_SEA\_EM61\_Survey\_Results\_MapBook01.mxd - 1/18/2011 @ 1:49:42 PM




### Legend

- 6012 Target Location
- Seaside MRA Boundary
- Roadway Alignment
- SCA Polygons (Investigation Areas)
- ▨ Utility Corridor
- ▨ Analog Performed
- MRS Boundary
- ▨ Excusable Data Gap

### Response (Stack) mV



State Plane California IV, NAD 1983 (U.S. Survey Foot)




### EM61 Survey Results Outside Roadway and Utility Corridor

FORA ESCA RP  
Monterey County, California

Map E1-12


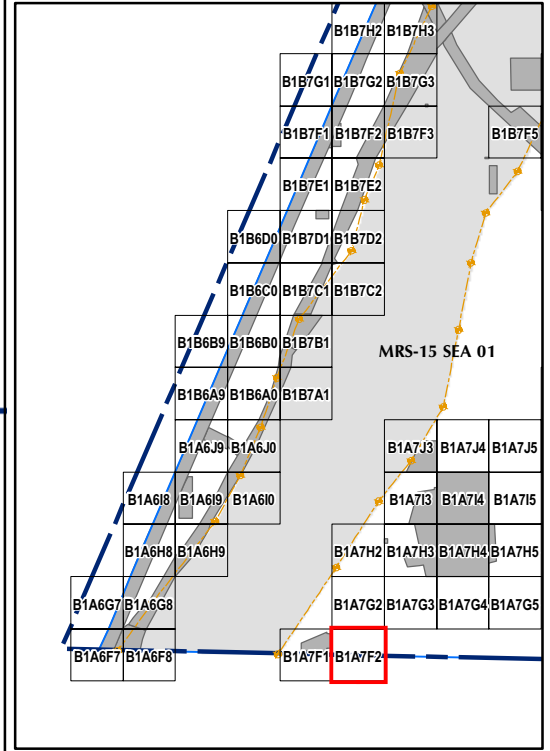
T:\Projects\Seaside\AAR\_Outside\_Rdwy\_UTILITYCorridor\Appendix\_EM61\SURVEY\_Results\_MapBooks\2010\_07\_28\_SEA\_EM61\_SurveyResults\_MapBook01.mxd - 1/18/2011 @ 1:49:42 PM



### Legend

**GRID B1A7F2**

- 6012 Target Location
- Seaside MRA Boundary
- Roadway Alignment
- SCA Polygons (Investigation Areas)
- ▨ Utility Corridor
- ▨ Analog Performed
- MRS Boundary
- ▨ Excusable Data Gap

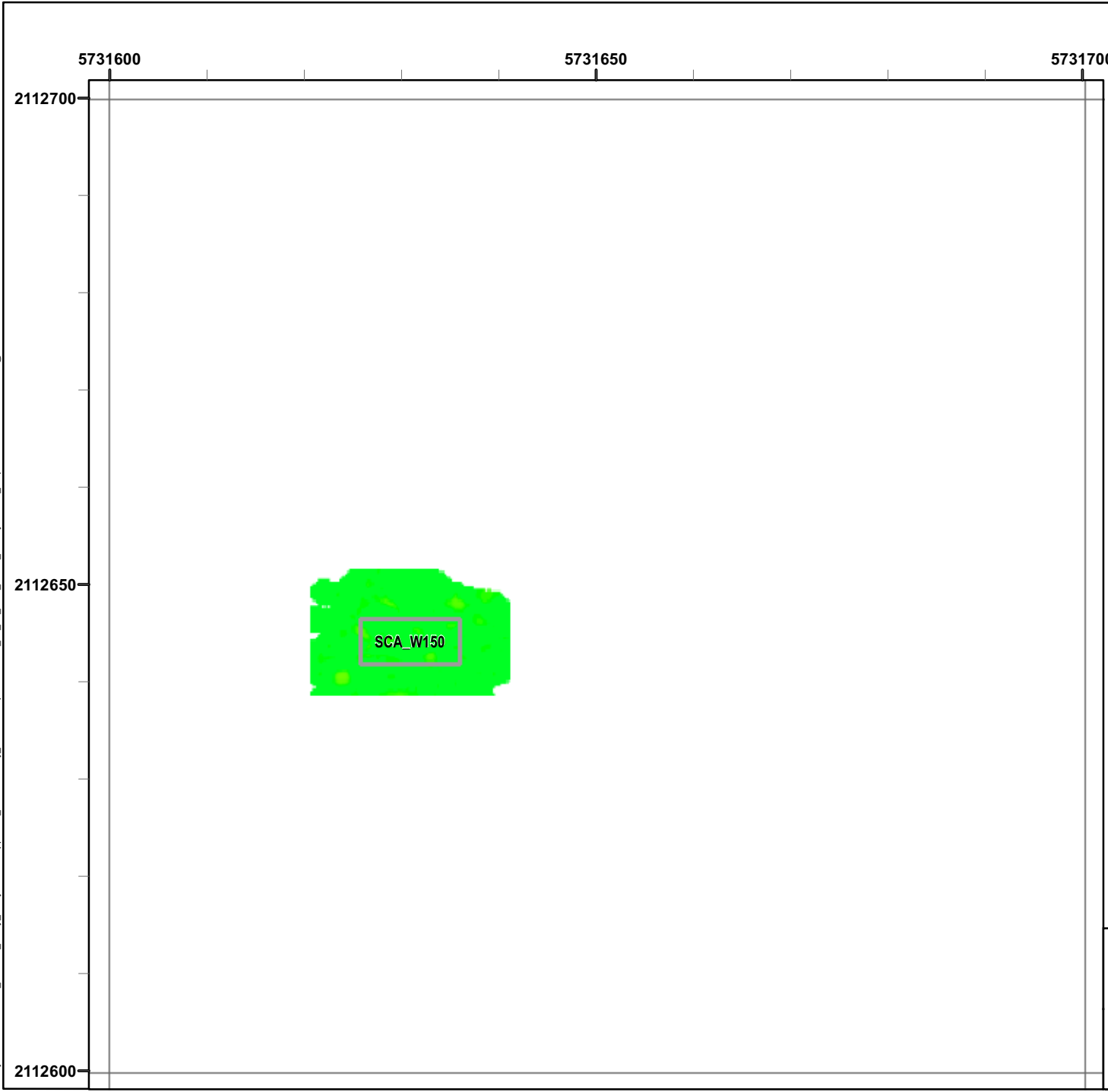


**EM61 Survey Results**  
**Outside Roadway and**  
**Utility Corridor**

FORA ESCA RP  
Monterey County, California

**Map E1-13**


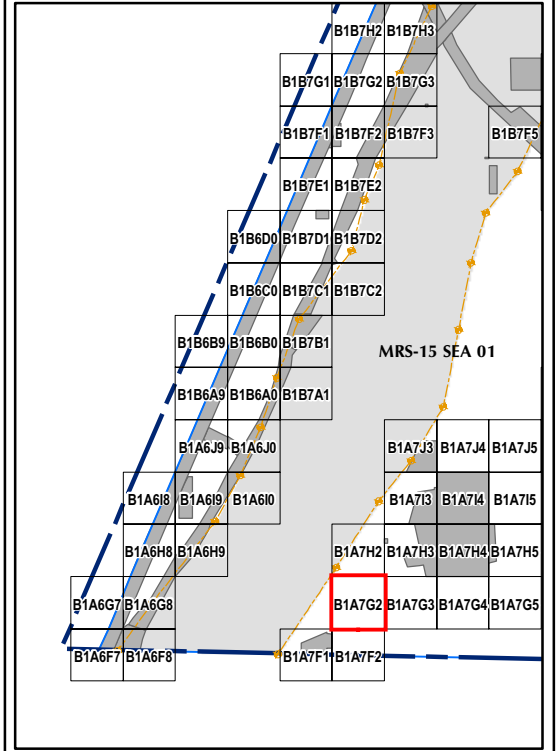
T:\Projects\Seaside\AAP\_Outside\_Rdwy\_UTILITYCorridor\Appendix\_EM61\SURVEY\_Results\Mapbooks\2010\_07\_28\_SEA\_EM61\_SurveyResults\_MapBook01.mxd - 1/18/2011 @ 1:49:42 PM



### Legend

**GRID B1A7G2**

- 6012 ● Target Location
- Seaside MRA Boundary
- Roadway Alignment
- SCA Polygons (Investigation Areas)
- ▨ Utility Corridor
- ▨ Analog Performed
- MRS Boundary
- ▨ Excusable Data Gap




**EM61 Survey Results**  
**Outside Roadway and**  
**Utility Corridor**

FORA ESCA RP  
Monterey County, California

**Map E1-14**


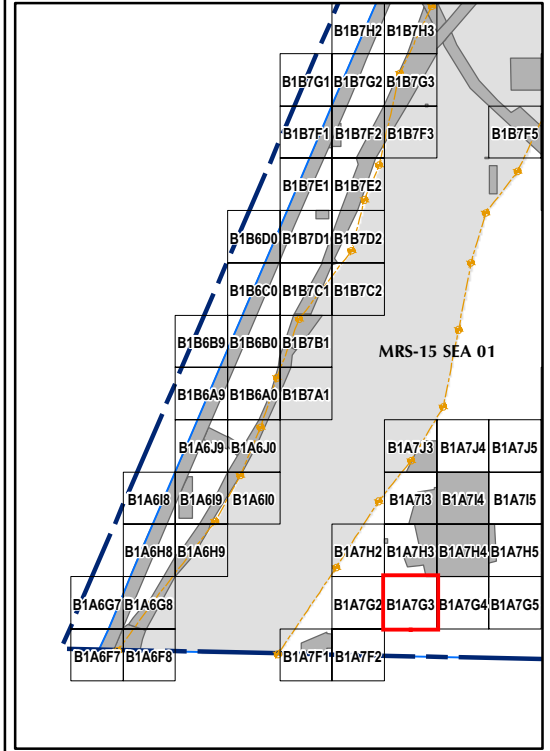
T:\Projects\Seaside\AAP\_Outside\_Rdwy\_UTILITYCorridor\Appendix\_EM61\SURVEY\_Results\_Mapbooks\2010\_07\_28\_SEA\_EM61\_SurveyResults\_MapBook01.mxd - 1/18/2011 @ 1:49:42 PM



### Legend

**GRID B1A7G3**

- 6012 Target Location
- ▬ Seaside MRA Boundary
- ▬ Roadway Alignment
- SCA Polygons (Investigation Areas)
- ▬ Utility Corridor
- MRS Boundary
- ▨ Analog Performed
- ▬ Excusable Data Gap

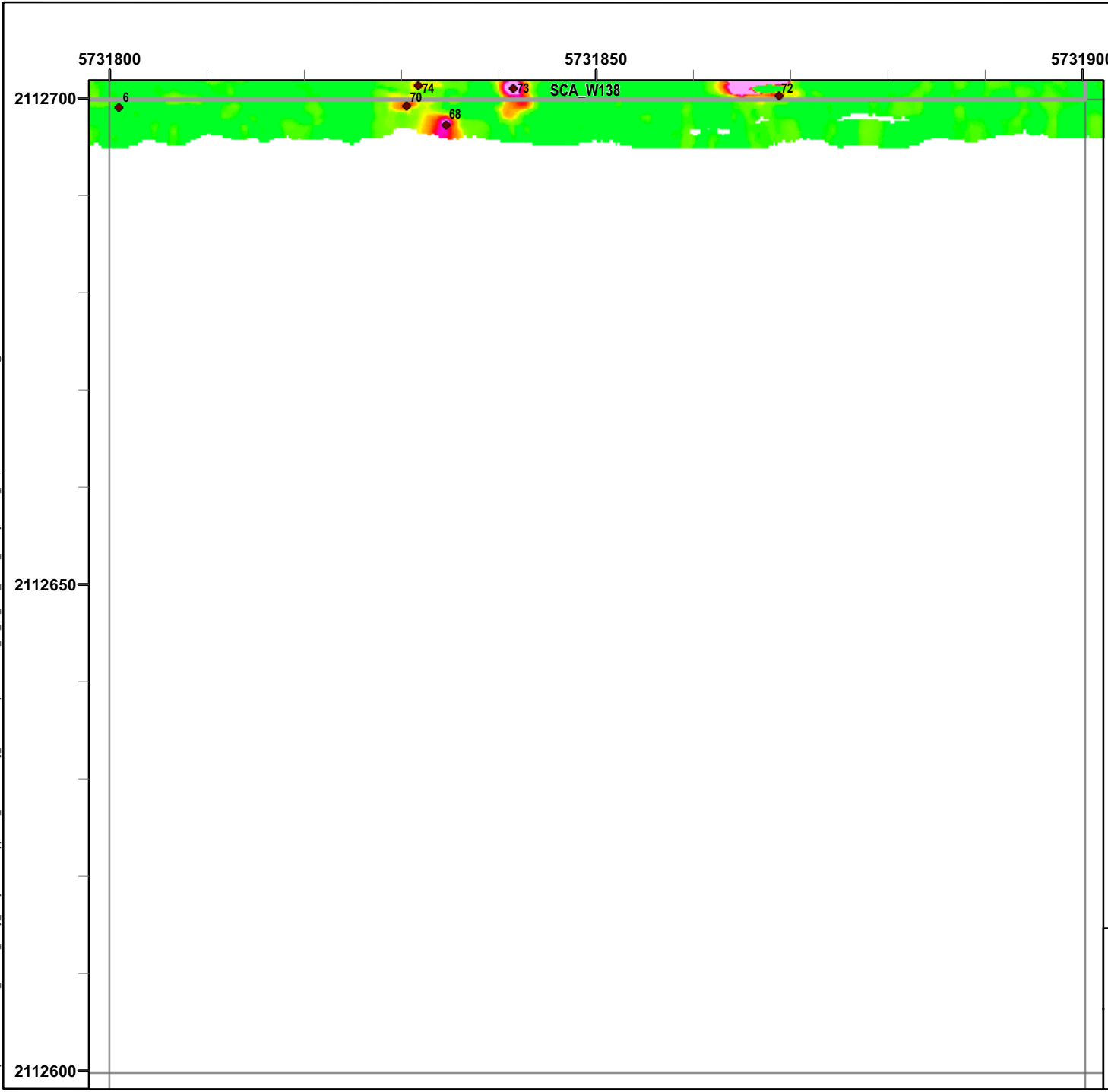


**EM61 Survey Results**  
**Outside Roadway and**  
**Utility Corridor**

FORA ESCA RP  
Monterey County, California

**Map E1-15**


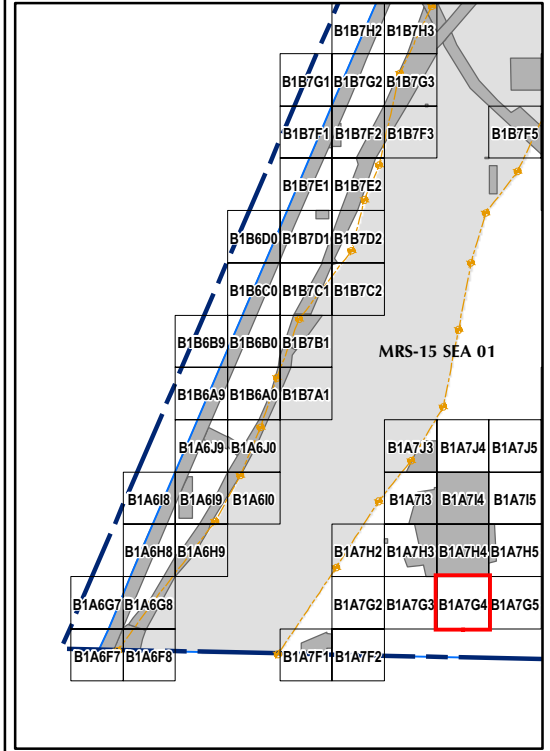
T:\Projects\Seaside\AAP\_Outside\_Rdwy\_UTILITYCorridor\Appendix\_EM61\SURVEY\_Results\_Mapbooks\2010\_07\_28\_SEA\_EM61\_SurveyResults\_MapBook01.mxd - 1/18/2011 @ 1:49:42 PM



### Legend

**GRID B1A7G4**

- 6012 Target Location
- Seaside MRA Boundary
- - - Roadway Alignment
- SCA Polygons (Investigation Areas)
- ▨ Utility Corridor
- ▨ Analog Performed
- MRS Boundary
- ▨ Excusable Data Gap




**EM61 Survey Results**  
**Outside Roadway and**  
**Utility Corridor**

FORA ESCA RP  
Monterey County, California

**Map E1-16**




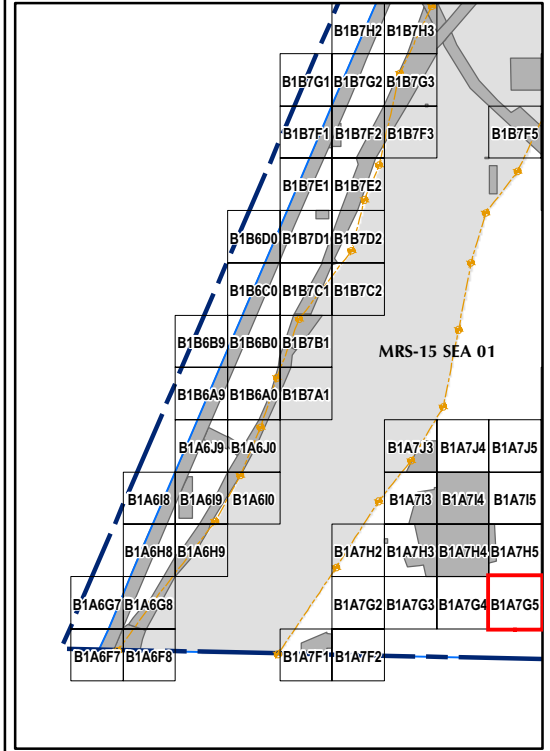
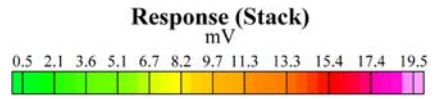
T:\Projects\Seaside\AAP\_Outside\_Rdwy\_UTILITYCorridor\Appendix\_EM61\Survey\_Results\_Mapbooks\2010\_07\_28\_SEA\_EM61\_Survey\_Results\_MapBook01.mxd - 1/18/2011 @ 1:49:42 PM



### Legend

**GRID B1A7G5**

- 6012 ● Target Location
- Seaside MRA Boundary
- Roadway Alignment
- SCA Polygons (Investigation Areas)
- ▨ Utility Corridor
- ▨ Analog Performed
- MRS Boundary
- ▨ Excusable Data Gap




**EM61 Survey Results  
Outside Roadway and  
Utility Corridor**

FORA ESCA RP  
Monterey County, California

**Map E1-17**


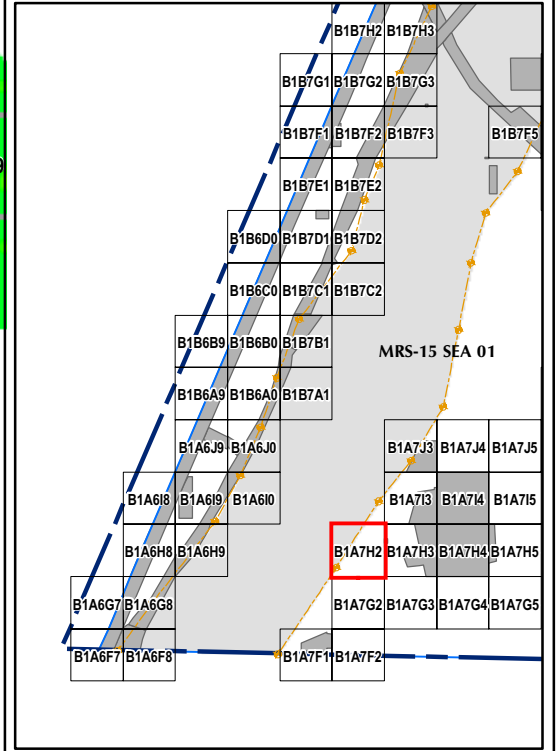
T:\Projects\Seaside\AAR\_Outside\_Rdwy\_UTILITYCorridor\Appendix\_EM61\Survey\_Results\_MapBooks\01.mxd - 1/18/2011 @ 1:49:42 PM



### Legend

**GRID B1A7H2**

- 6012 ● Target Location
- Seaside MRA Boundary
- Roadway Alignment
- SCA Polygons (Investigation Areas)
- ▨ Utility Corridor
- ▨ Analog Performed
- MRS Boundary
- ▨ Excusable Data Gap

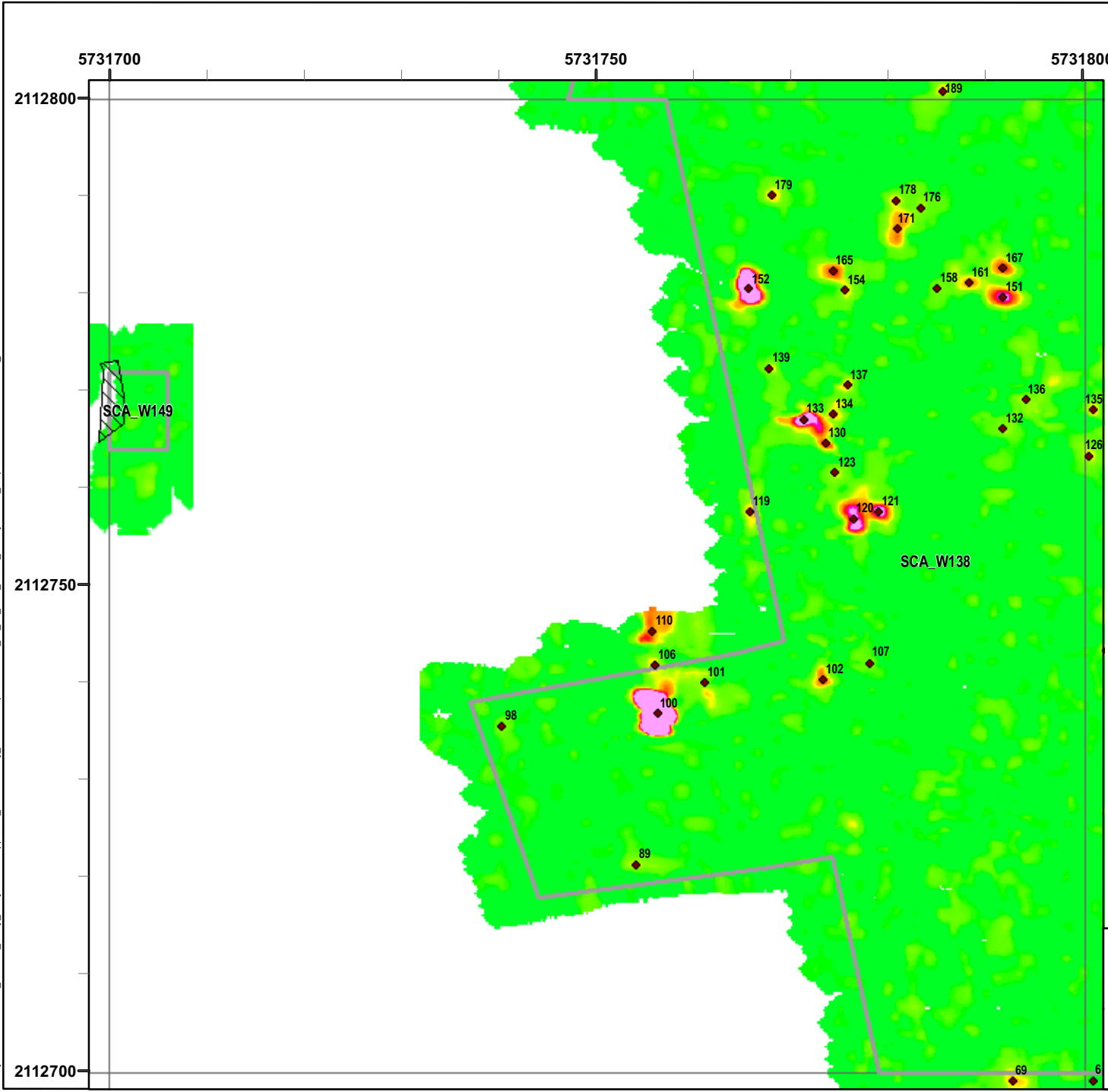


**EM61 Survey Results**  
**Outside Roadway and**  
**Utility Corridor**

FORA ESCA RP  
Monterey County, California

**Map E1-18**


T:\Projects\Seaside\AAR\_Outside\_Rdwy\_UTILITYCorridor\Appendix\_EM61\SURVEY\_Results\_MapBooks\2010\_07\_28\_SEA\_EM61\_Survey\_Results\_MapBook01.mxd - 1/18/2011 @ 1:49:42 PM



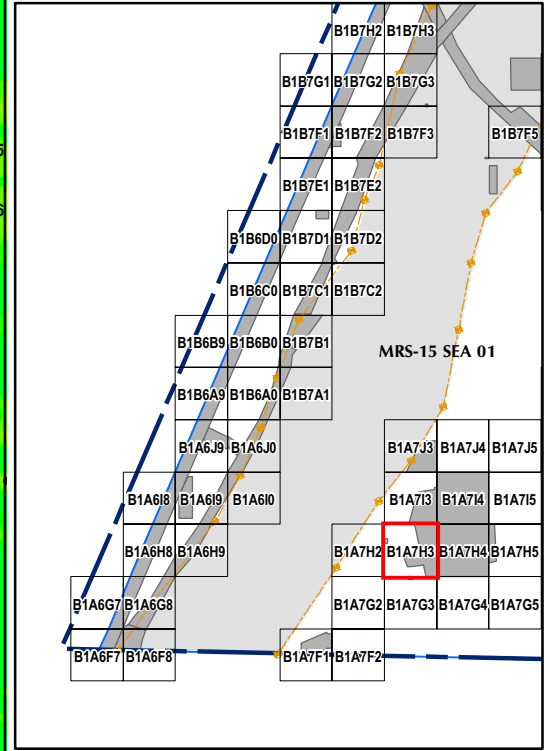
### Legend

- 6012
- Target Location
- Seaside MRA Boundary
- Roadway Alignment
- SCA Polygons (Investigation Areas)
- ▨ Utility Corridor
- ▭ MRS Boundary
- ▨ Analog Performed
- ▭ Excusable Data Gap


### Response (Stack) mV



### GRID B1A7H3



State Plane California IV, NAD 1983 (U.S. Survey Foot)

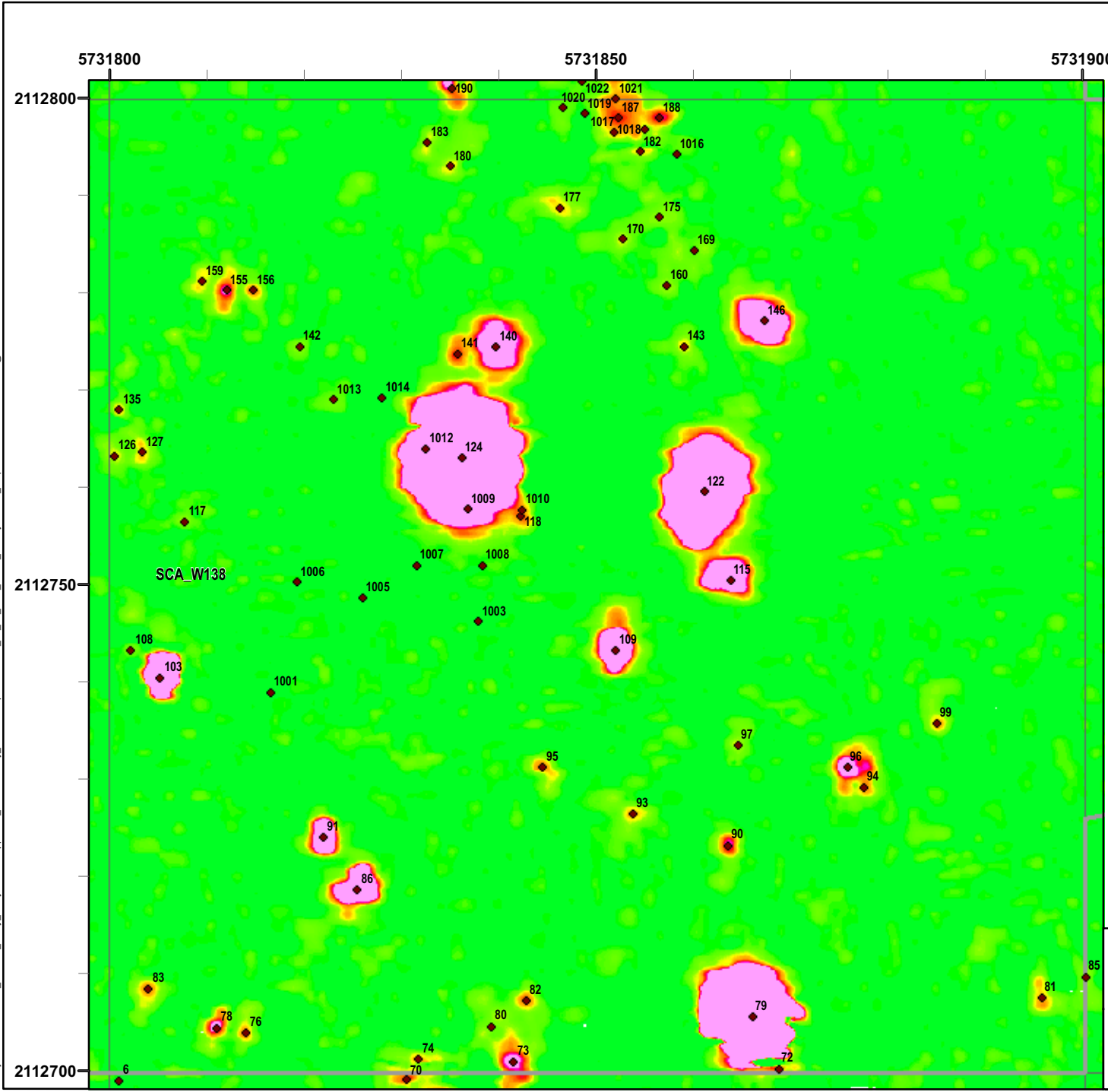


**EM61 Survey Results  
Outside Roadway and  
Utility Corridor**

FORA ESCA RP  
Monterey County, California

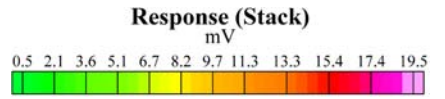
**Map E1-19**

T:\Projects\Seaside\AAP\_Outside\_Rdwy\_UTILITYCorridor\Appendix\_EM61\SURVEY\_Results\_MapBooks\01.mxd - 1/18/2011 @ 1:49:42 PM


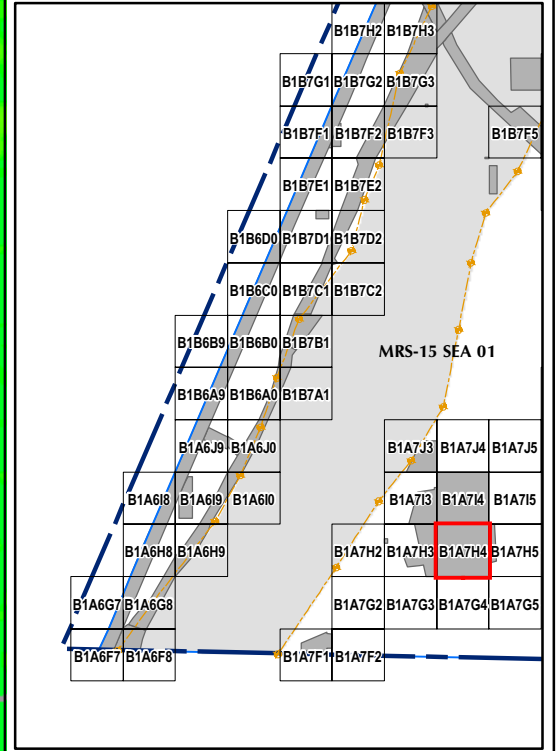


### Legend

- 6012 Target Location
- ▬ Seaside MRA Boundary
- ▬ Roadway Alignment
- SCA Polygons (Investigation Areas)
- ▨ Utility Corridor
- ▭ MRS Boundary
- ▨ Analog Performed
- ▭ Excusable Data Gap



### GRID B1A7H4

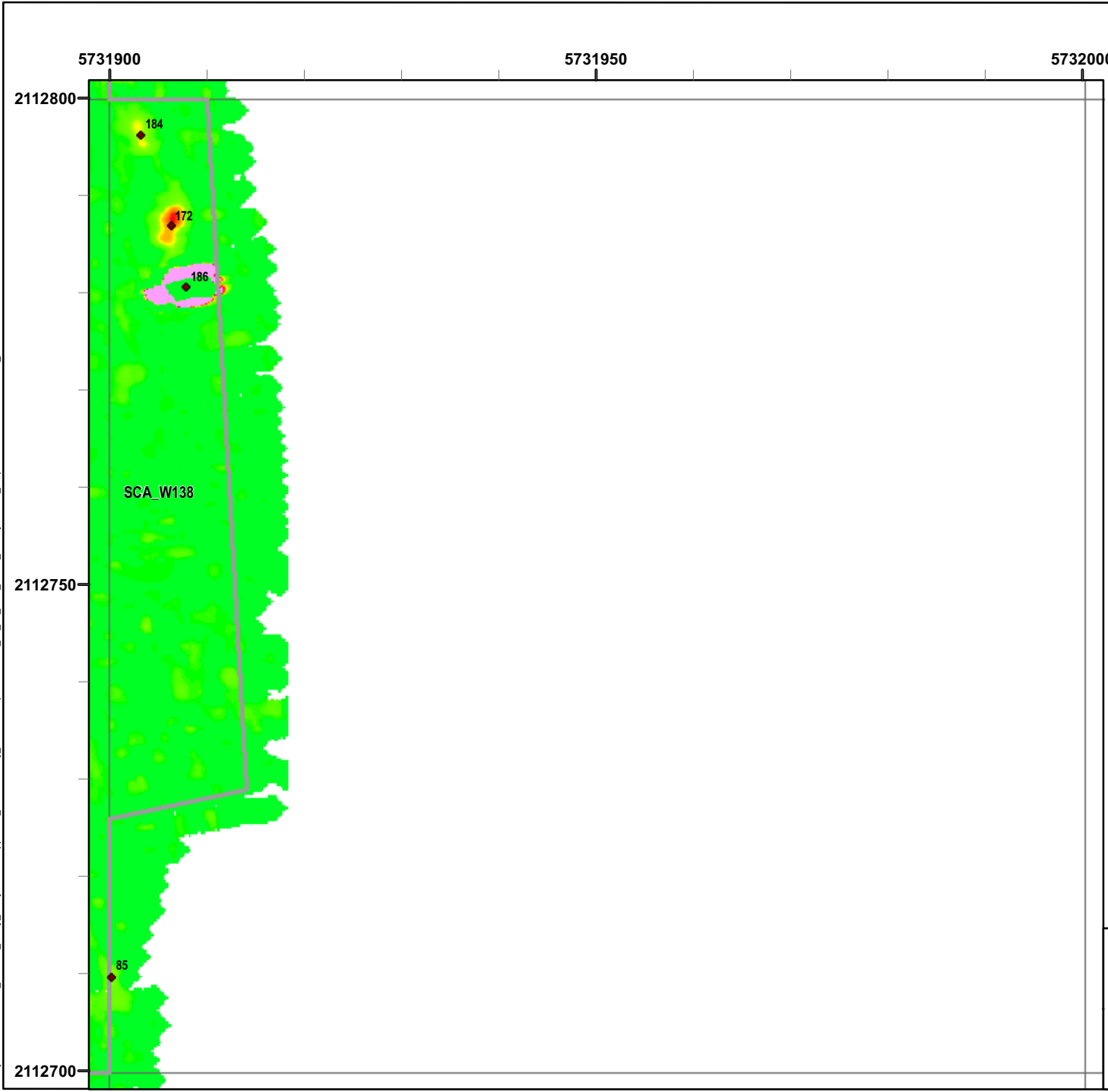


**EM61 Survey Results  
Outside Roadway and  
Utility Corridor**

FORA ESCA RP  
Monterey County, California

**Map E1-20**


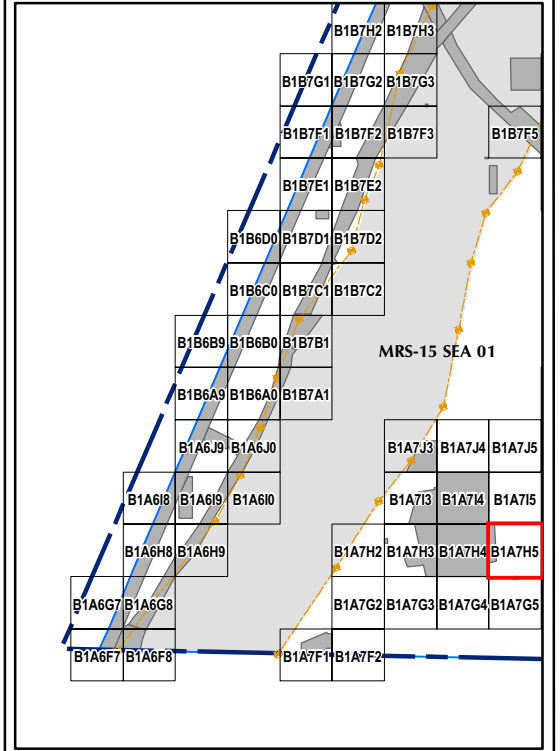
T:\Projects\Seaside\AAP\_Outside\_Rdwy\_UTILITYCorridor\Appendix\_EM61\SURVEY\_Results\_MapBooks\2010\_07\_28\_SEA\_EM61\_SURVEY\_Results\_MapBook01.mxd - 1/18/2011 @ 1:49:42 PM



### Legend

### GRID B1A7H5

- 6012
- Target Location
- Seaside MRA Boundary
- Roadway Alignment
- SCA Polygons (Investigation Areas)
- Utility Corridor
- MRS Boundary
- ▨ Analog Performed
- ▨ Excusable Data Gap

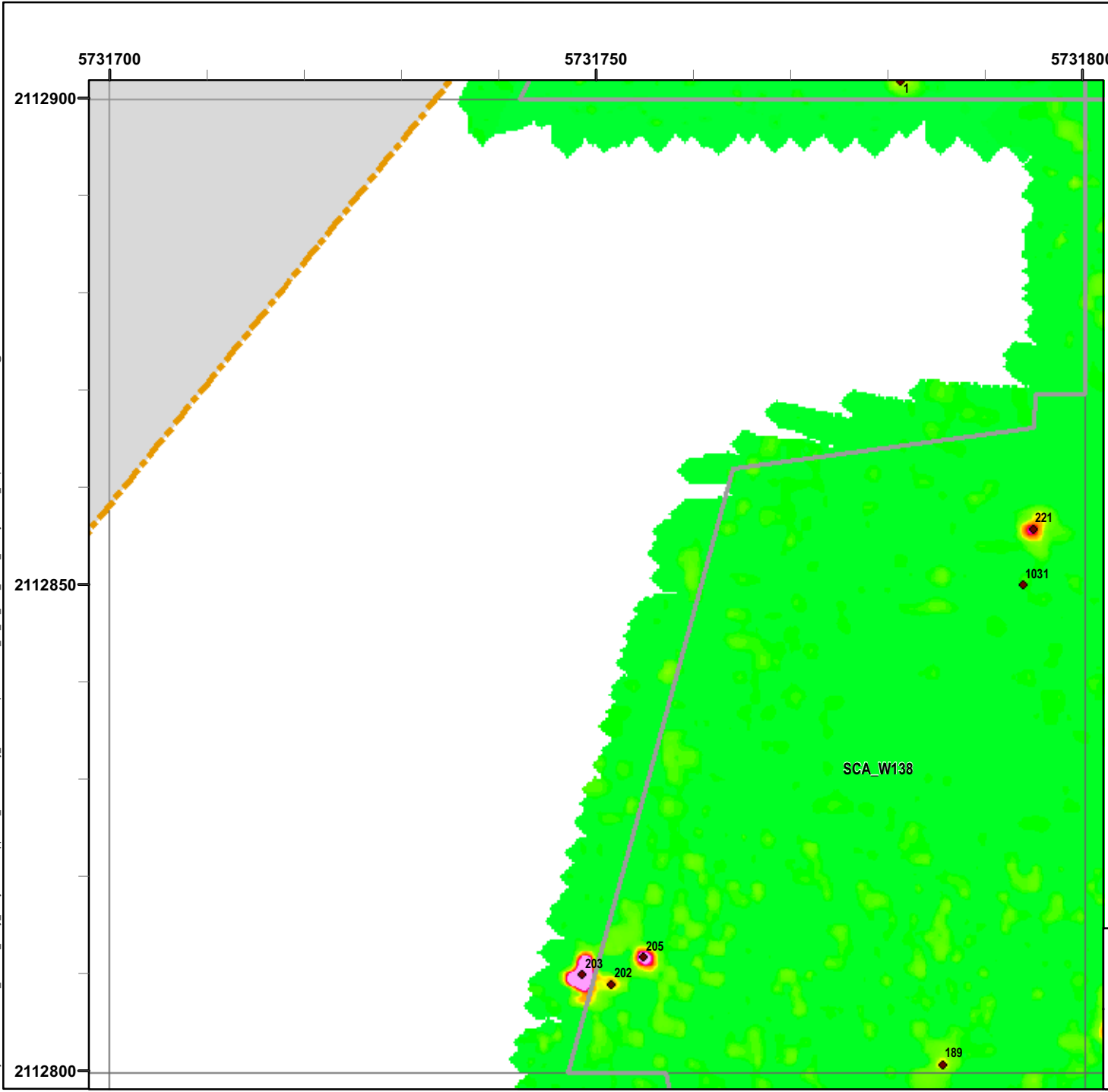


**EM61 Survey Results**  
**Outside Roadway and**  
**Utility Corridor**

FORA ESCA RP  
 Monterey County, California


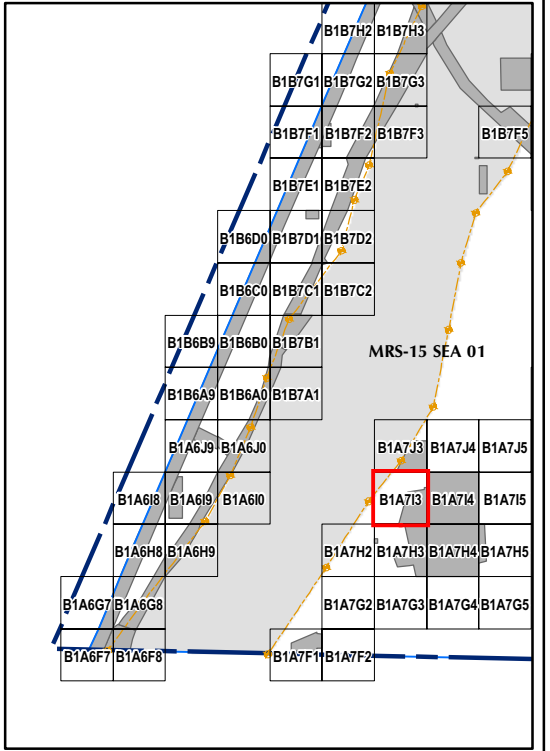
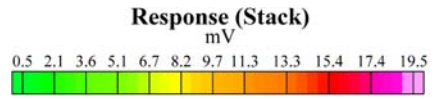
**Map E1-21**

T:\Projects\Seaside\AAR\_Outside\_Rdwy\_UTILITYCorridor\Appendix\_EM61\SURVEY\_Results\_MapBooks\2010\_07\_28\_SEA\_EM61\_SurveyResults\_MapBook01.mxd - 1/18/2011 @ 1:49:42 PM



### Legend

- 6012
- Target Location
- Seaside MRA Boundary
- - - Roadway Alignment
- SCA Polygons (Investigation Areas)
- ▨ Utility Corridor
- MRS Boundary
- ▨ Analog Performed
- ▨ Excusable Data Gap

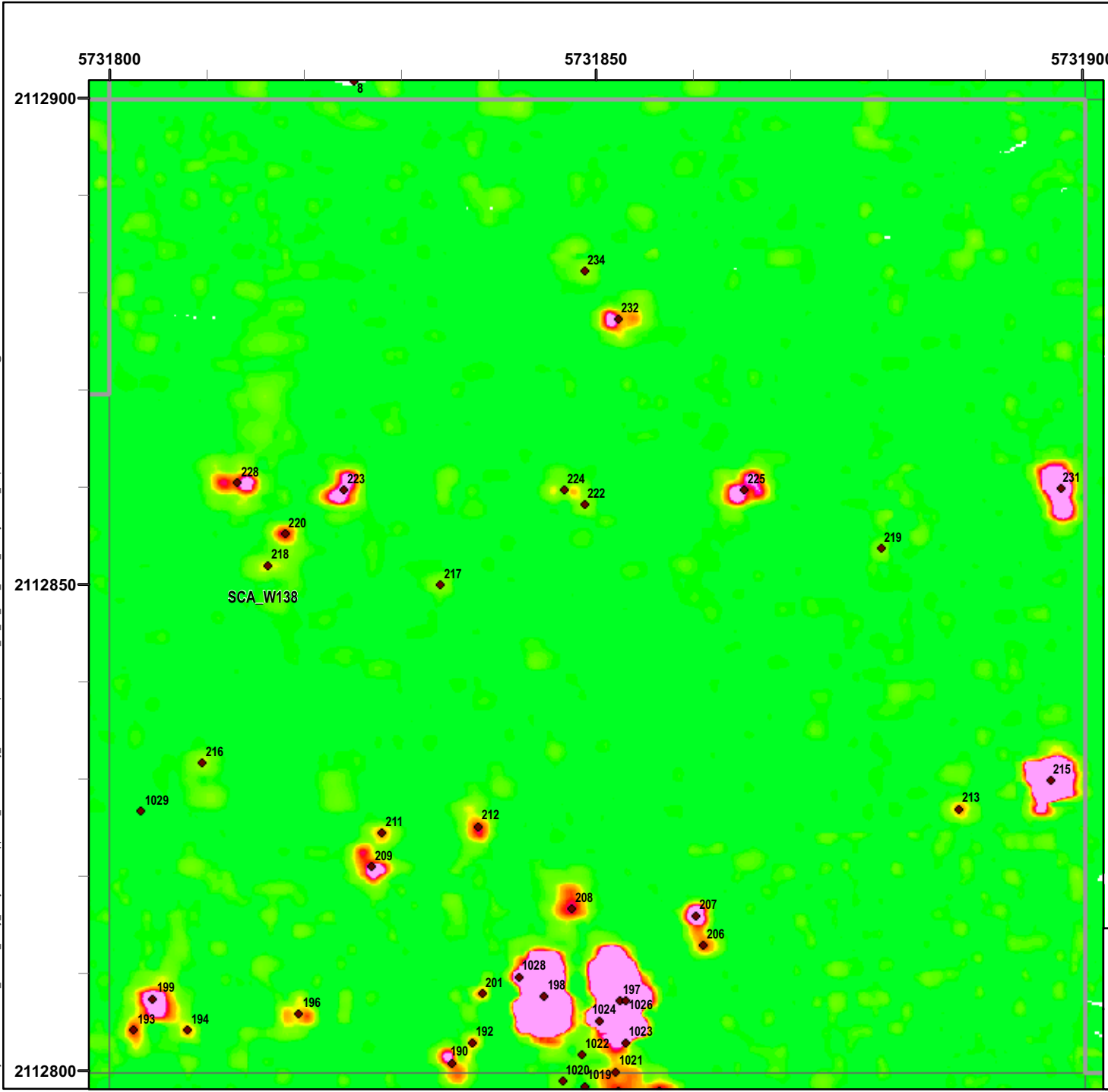


**EM61 Survey Results**  
**Outside Roadway and**  
**Utility Corridor**

FORA ESCA RP  
Monterey County, California

**Map E1-22**


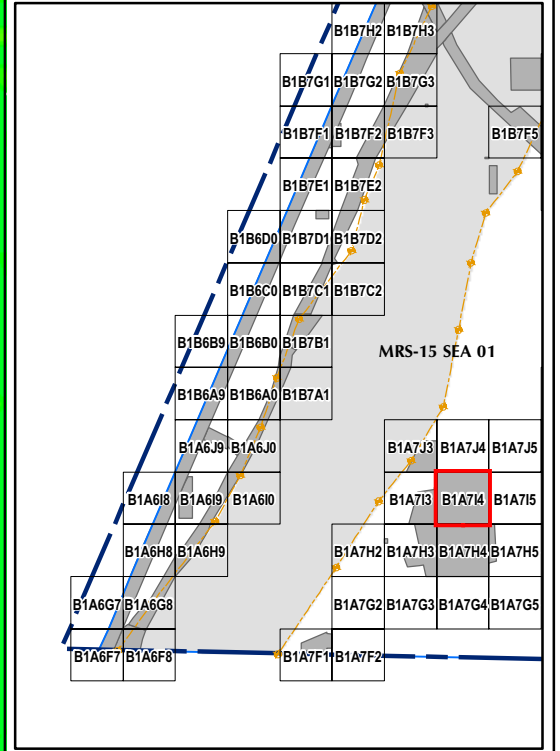
T:\Projects\Seaside\AAR\_Outside\_Roadway\_UTILITYCorridor\Appendix\_EM61\SURVEY\_Results\Mapbooks\2010\_07\_28\_SEA\_EM61\_Survey\_Results\_MapBook01.mxd - 1/18/2011 @ 1:49:42 PM



### Legend

**GRID B1A7I4**

- 6012 Target Location
- ▬ Seaside MRA Boundary
- ▬ Roadway Alignment
- SCA Polygons (Investigation Areas)
- ▨ Utility Corridor
- ▨ Analog Performed
- ▭ MRS Boundary
- ▭ Excusable Data Gap

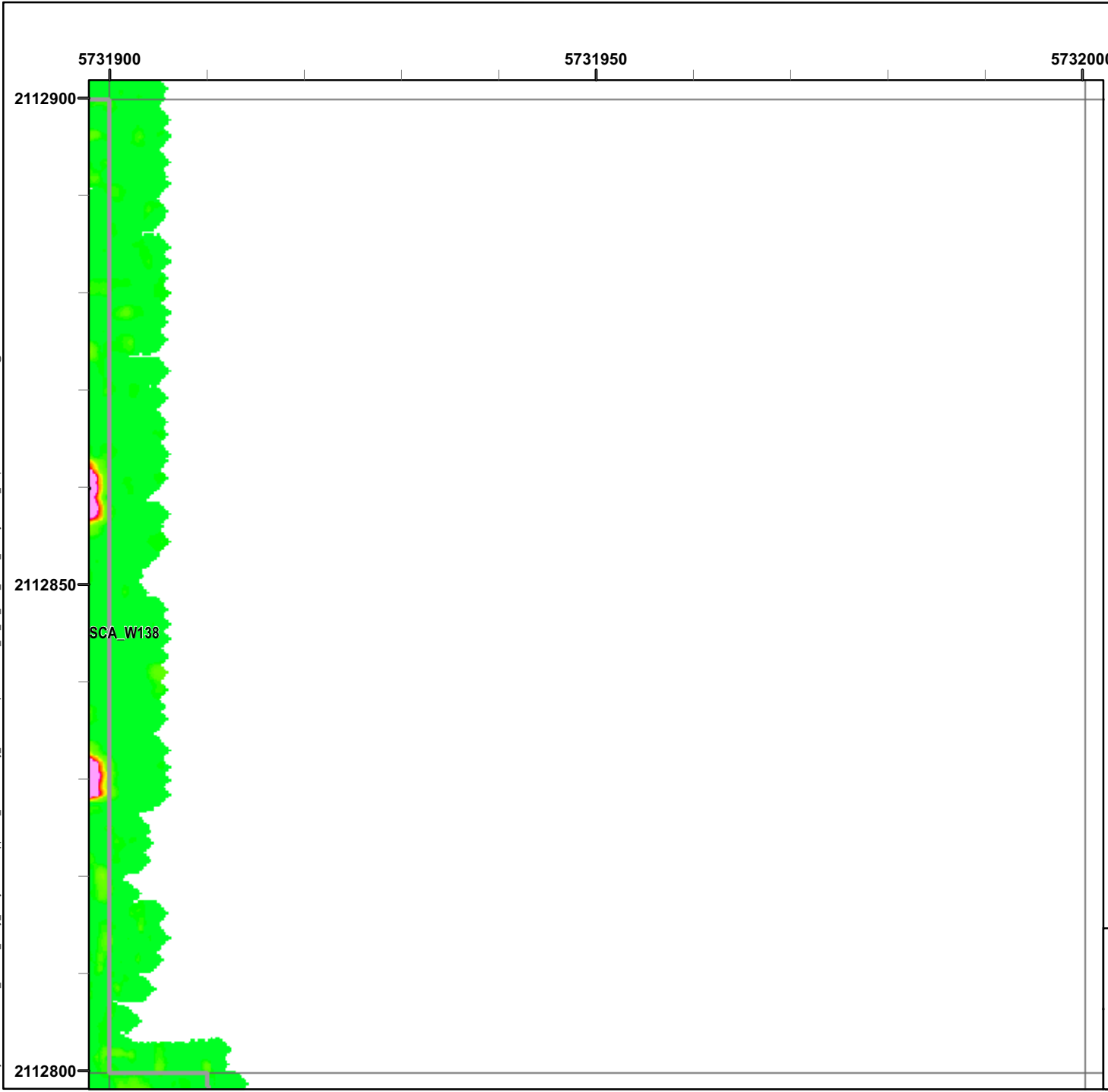


**EM61 Survey Results  
Outside Roadway and  
Utility Corridor**

FORA ESCA RP  
Monterey County, California

**Map E1-23**


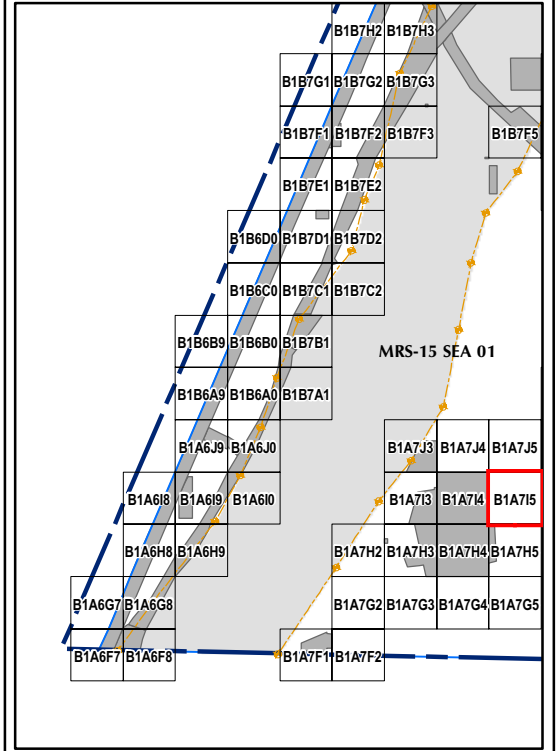
T:\Projects\Seaside\AAP\_Outside\_Rdwy\_UTILITYCorridor\Appendix\_EM61\SURVEY\_Results\_MapBooks\2010\_07\_28\_SEA\_EM61\_SurveyResults\_MapBook01.mxd - 1/18/2011 @ 1:49:42 PM



### Legend

**GRID B1A7I5**

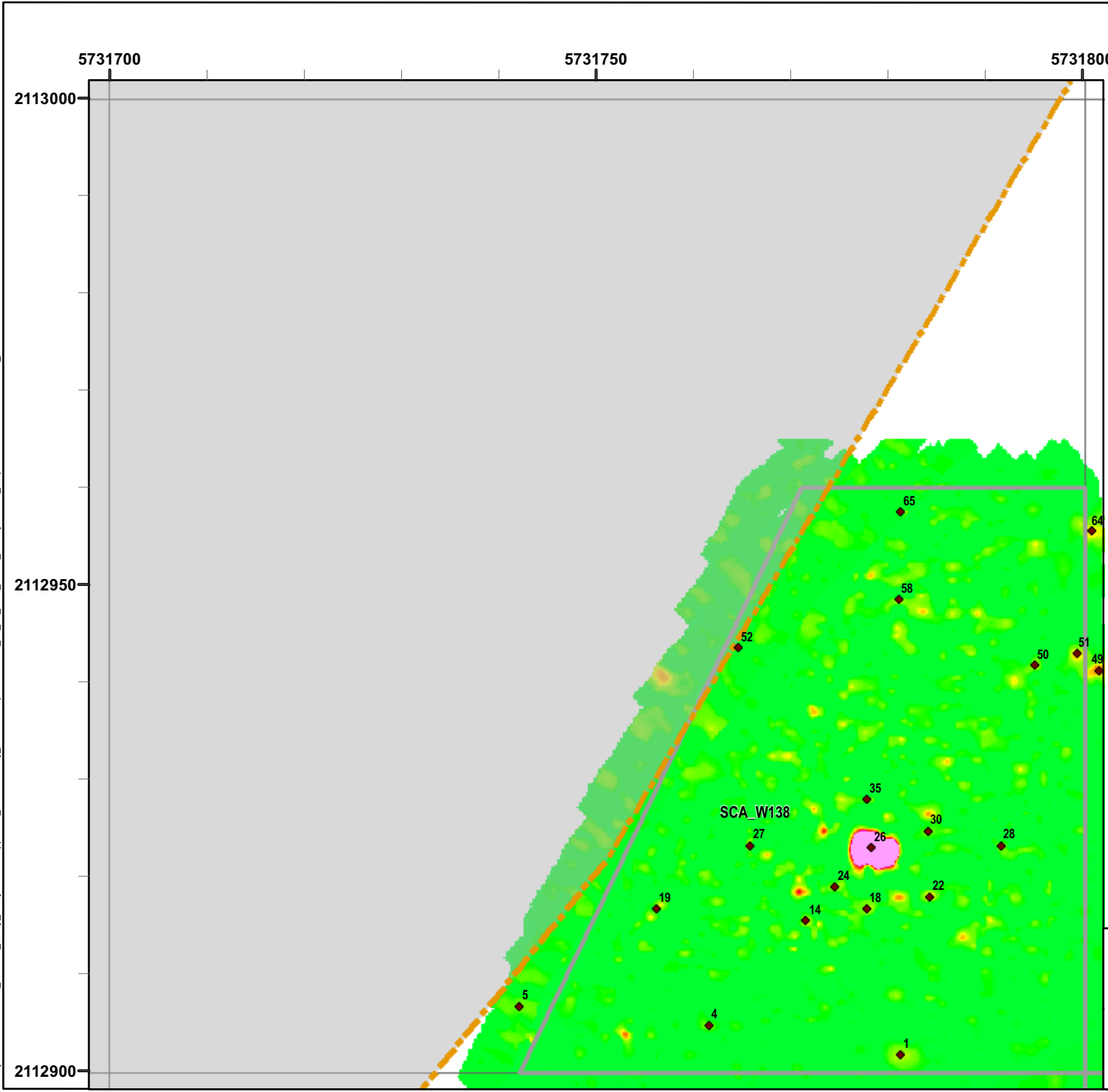
- 6012 Target Location
- Seaside MRA Boundary
- Roadway Alignment
- SCA Polygons (Investigation Areas)
- ▨ Utility Corridor
- ▨ Analog Performed
- MRS Boundary
- ▨ Excusable Data Gap



	<p><b>EM61 Survey Results</b> <b>Outside Roadway and</b> <b>Utility Corridor</b></p> <p>FORA ESCA RP Monterey County, California</p>
	<p><b>Map E1-24</b></p>



T:\Projects\Seaside\AAR\_Outside\_Rdwy\_UTILITYCorridor\Appendix\_EM61\SURVEY\_Results\_MapBooks\01.mxd - 1/18/2011 @ 1:49:42 PM


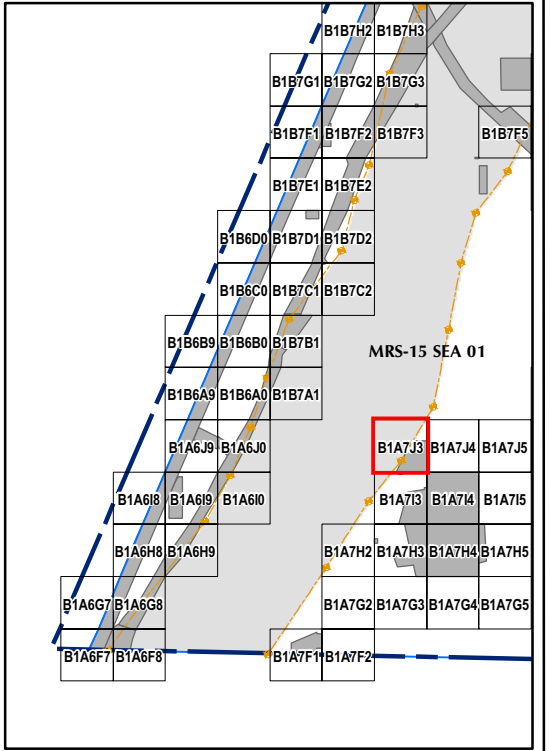


### Legend

- 6012
- Target Location
- Seaside MRA Boundary
- Roadway Alignment
- SCA Polygons (Investigation Areas)
- ▨ Utility Corridor
- ▨ Analog Performed
- MRS Boundary
- ▨ Excusable Data Gap

**Response (Stack) mV**

0.5 2.1 3.6 5.1 6.7 8.2 9.7 11.3 13.3 15.4 17.4 19.5

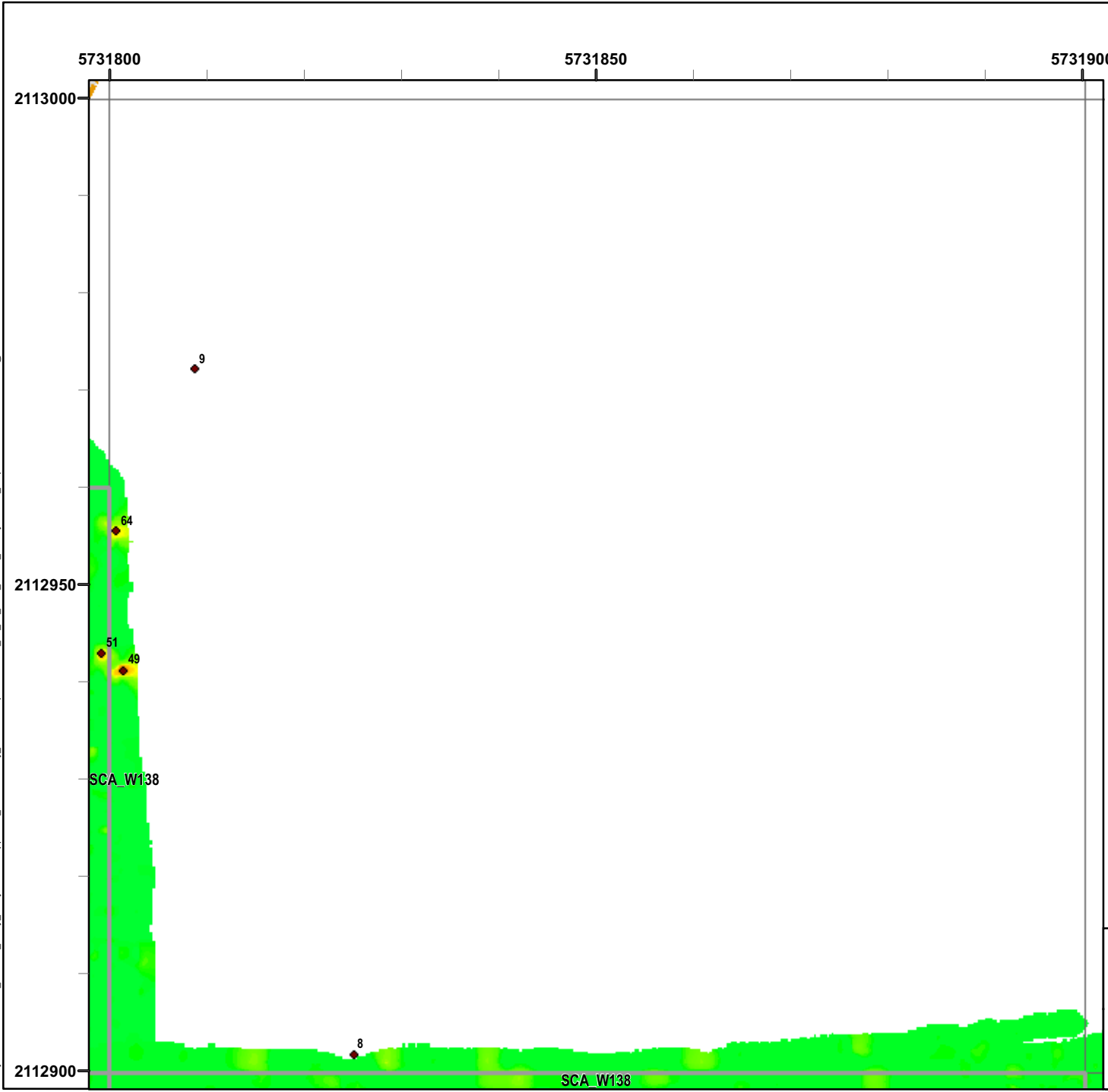


**EM61 Survey Results**  
**Outside Roadway and**  
**Utility Corridor**

FORA ESCA RP  
 Monterey County, California

**Map E1-25**


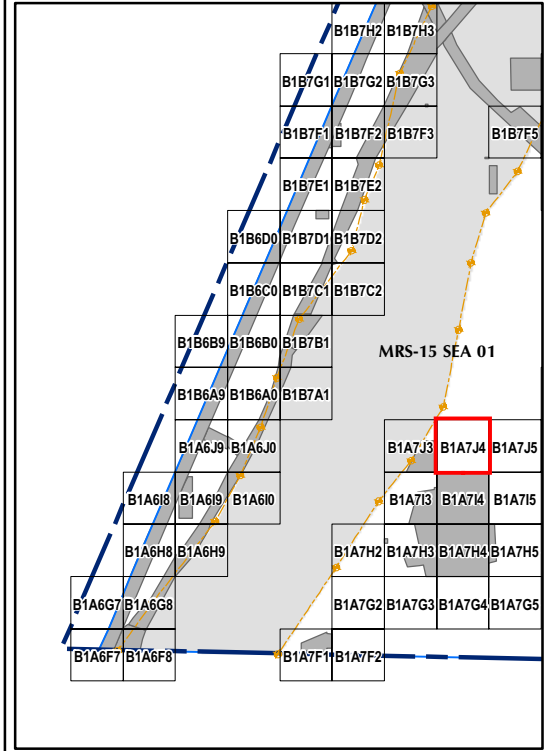
T:\Projects\Seaside\AAP\_Outside\_Rdwy\_UTILITYCorridor\Appendix\_EM61\SURVEY\_Results\_MapBooks\2010\_07\_28\_SEA\_EM61\_SurveyResults\_MapBook01.mxd - 1/18/2011 @ 1:49:42 PM



### Legend

**GRID B1A7J4**

- 6012 ● Target Location
- Seaside MRA Boundary
- Roadway Alignment
- SCA Polygons (Investigation Areas)
- ▨ Utility Corridor
- ▨ Analog Performed
- MRS Boundary
- ▨ Excusable Data Gap




**EM61 Survey Results  
Outside Roadway and  
Utility Corridor**

FORA ESCA RP  
Monterey County, California

**Map E1-26**

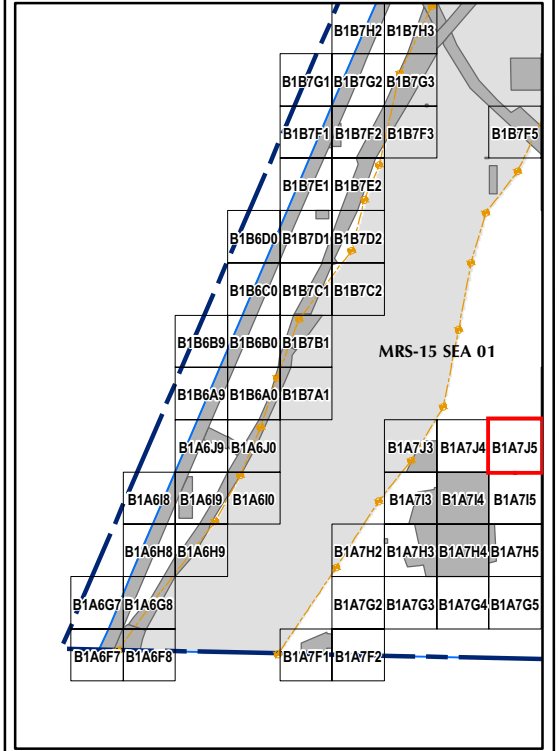
T:\Projects\Seaside\AAP\_Outside\_Rdwy\_UTILITYCorridor\Appendix\_EM61\Survey\_Results\_Mapbooks\2010\_07\_28\_SEA\_EM61\_Survey\_Results\_MapBook01.mxd - 1/18/2011 @ 1:49:42 PM




### Legend

GRID B1A7J5

- 6012 ● Target Location
- Seaside MRA Boundary
- Roadway Alignment
- SCA Polygons (Investigation Areas)
- ▨ Utility Corridor
- ▨ Analog Performed
- MRS Boundary
- ▨ Excusable Data Gap



State Plane California IV, NAD 1983 (U.S. Survey Foot)

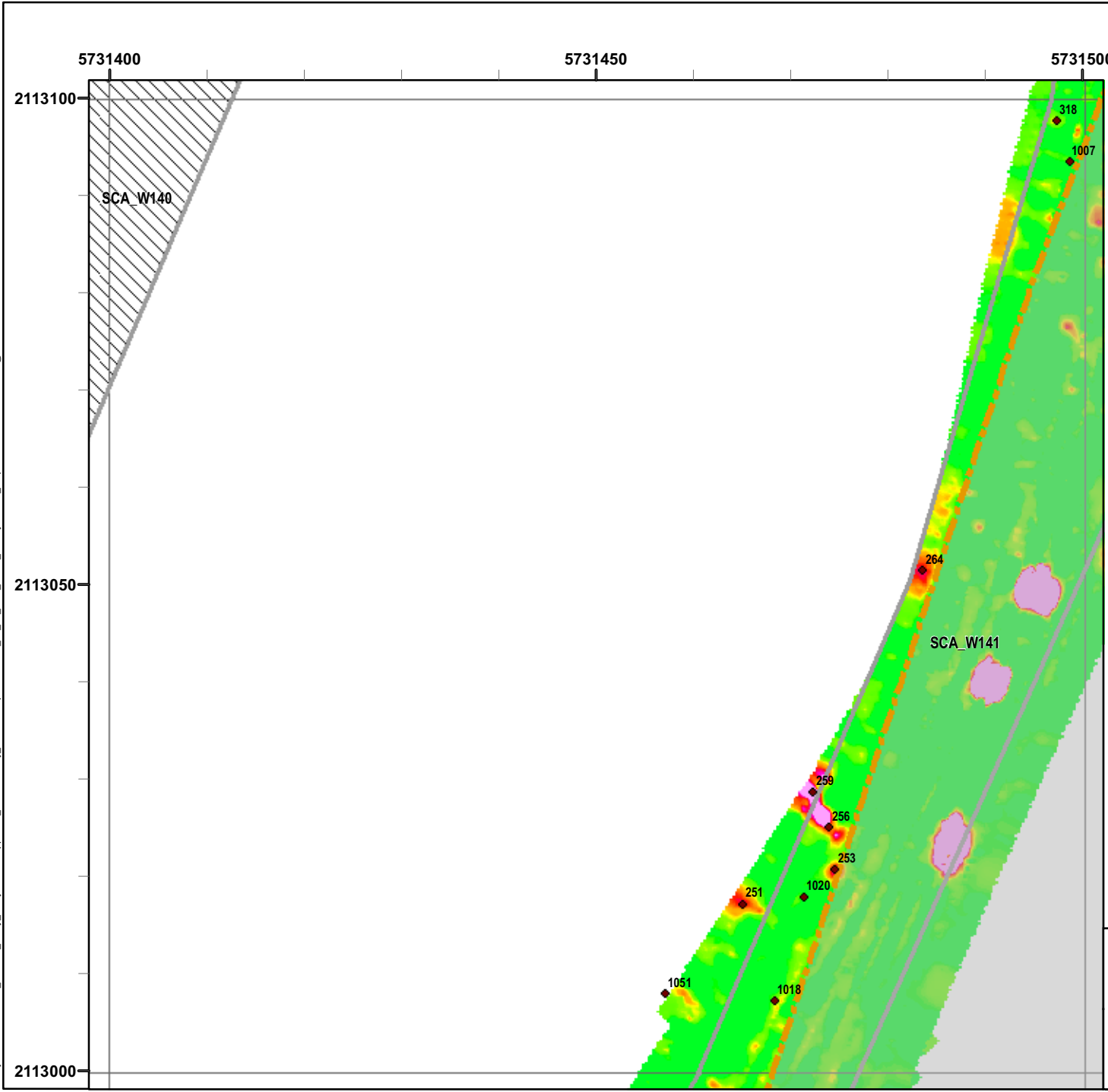


**EM61 Survey Results**  
**Outside Roadway and**  
**Utility Corridor**

FORA ESCA RP  
Monterey County, California


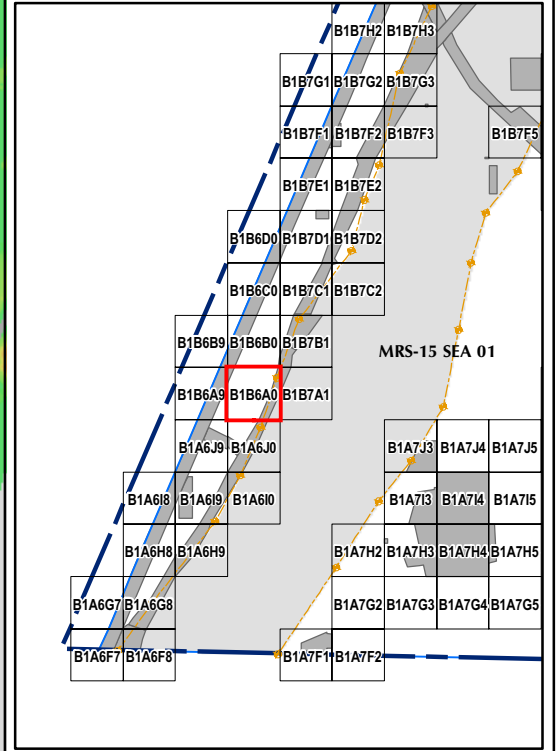
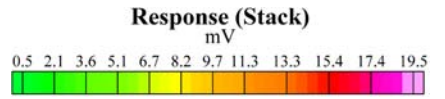
**Map E1-27**

T:\Projects\Seaside\AAR\_Outside\_Roady\_UTILITYCorridor\Appendix\_EM61\SURVEY\_Results\_MapBooks\2010\_07\_28\_SEA\_EM61\_SurveyResults\_MapBook01.mxd - 1/18/2011 @ 1:49:42 PM



### Legend

- 6012 Target Location
- ▬ Seaside MRA Boundary
- ▬ Roadway Alignment
- SCA Polygons (Investigation Areas)
- ▨ Utility Corridor
- ▭ MRS Boundary
- ▨ Analog Performed
- ▭ Excusable Data Gap

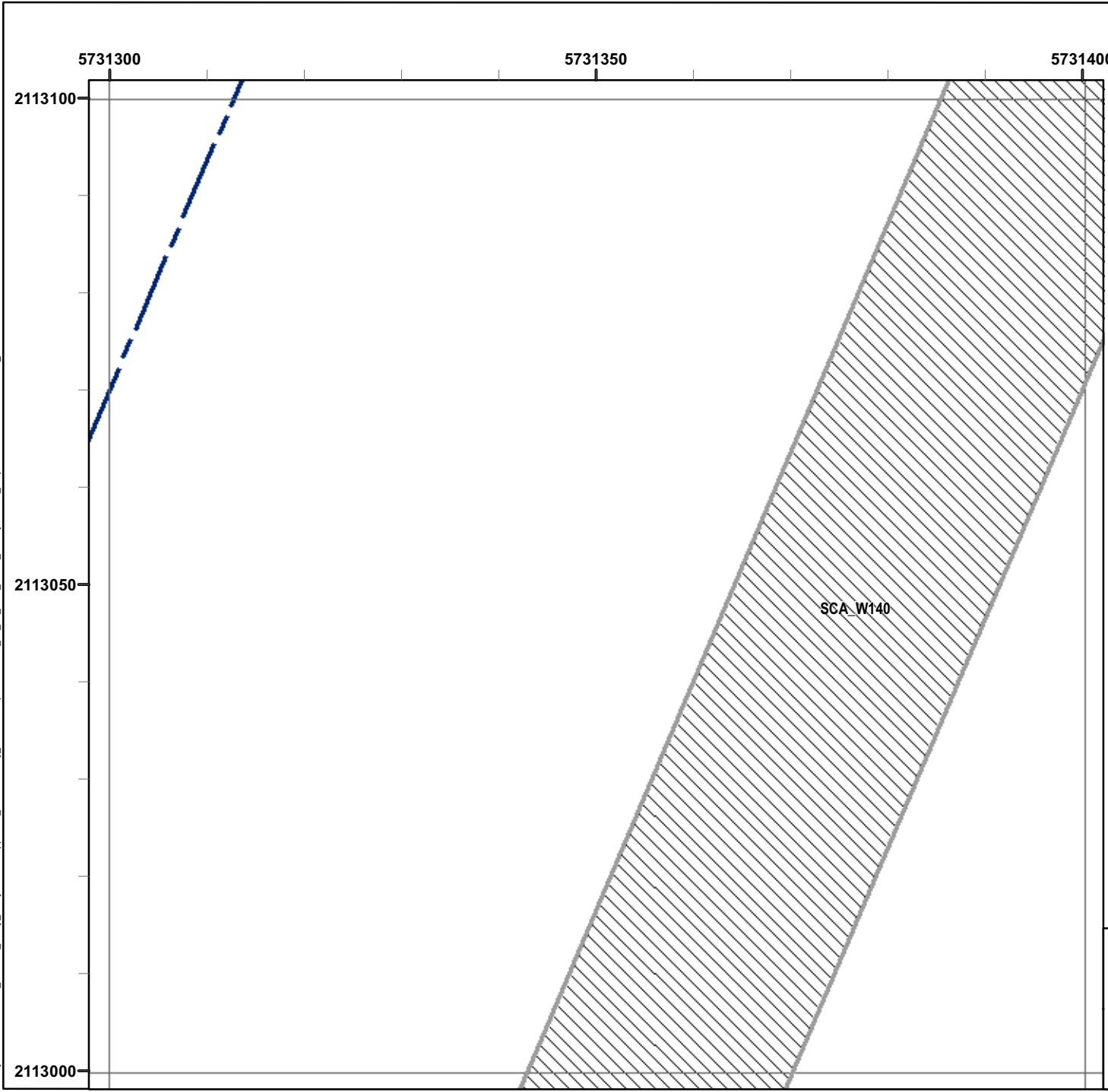


**EM61 Survey Results  
Outside Roadway and  
Utility Corridor**

FORA ESCA RP  
Monterey County, California

**Map E1-28**


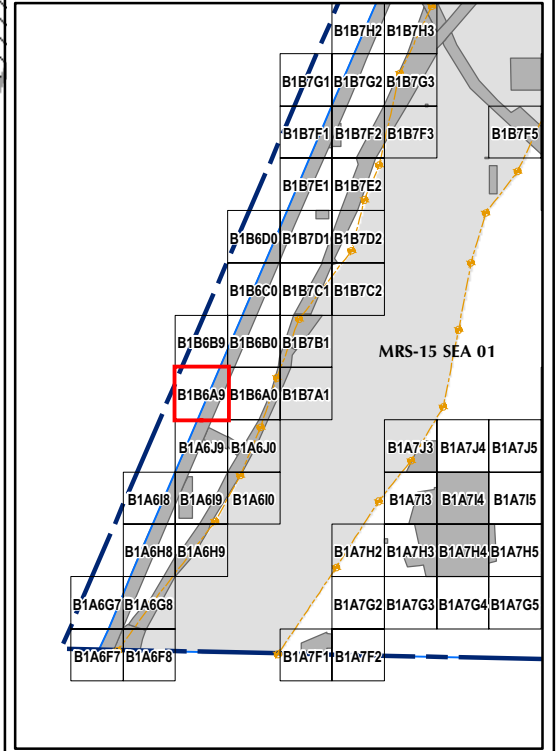
T:\Projects\Seaside\AAR\_Outside\_Roady\_UTILITYCorridor\Appendix\_EM61\SURVEY\_Results\_MapBooks\2010\_07\_28\_SEA\_EM61\_SurveyResults\_MapBook01.mxd - 1/18/2011 @ 1:49:42 PM



### Legend

### GRID B1B6A9

- 6012 Target Location
  - Seaside MRA Boundary
  - Roadway Alignment
  - SCA Polygons (Investigation Areas)
  - Utility Corridor
  - MRS Boundary
  - ▨ Analog Performed
  - ▨ Excusable Data Gap
- Response (Stack) mV**
- |     |     |     |     |     |     |     |      |      |      |      |      |
|-----|-----|-----|-----|-----|-----|-----|------|------|------|------|------|
| 0.5 | 2.1 | 3.6 | 5.1 | 6.7 | 8.2 | 9.7 | 11.3 | 13.3 | 15.4 | 17.4 | 19.5 |
|-----|-----|-----|-----|-----|-----|-----|------|------|------|------|------|

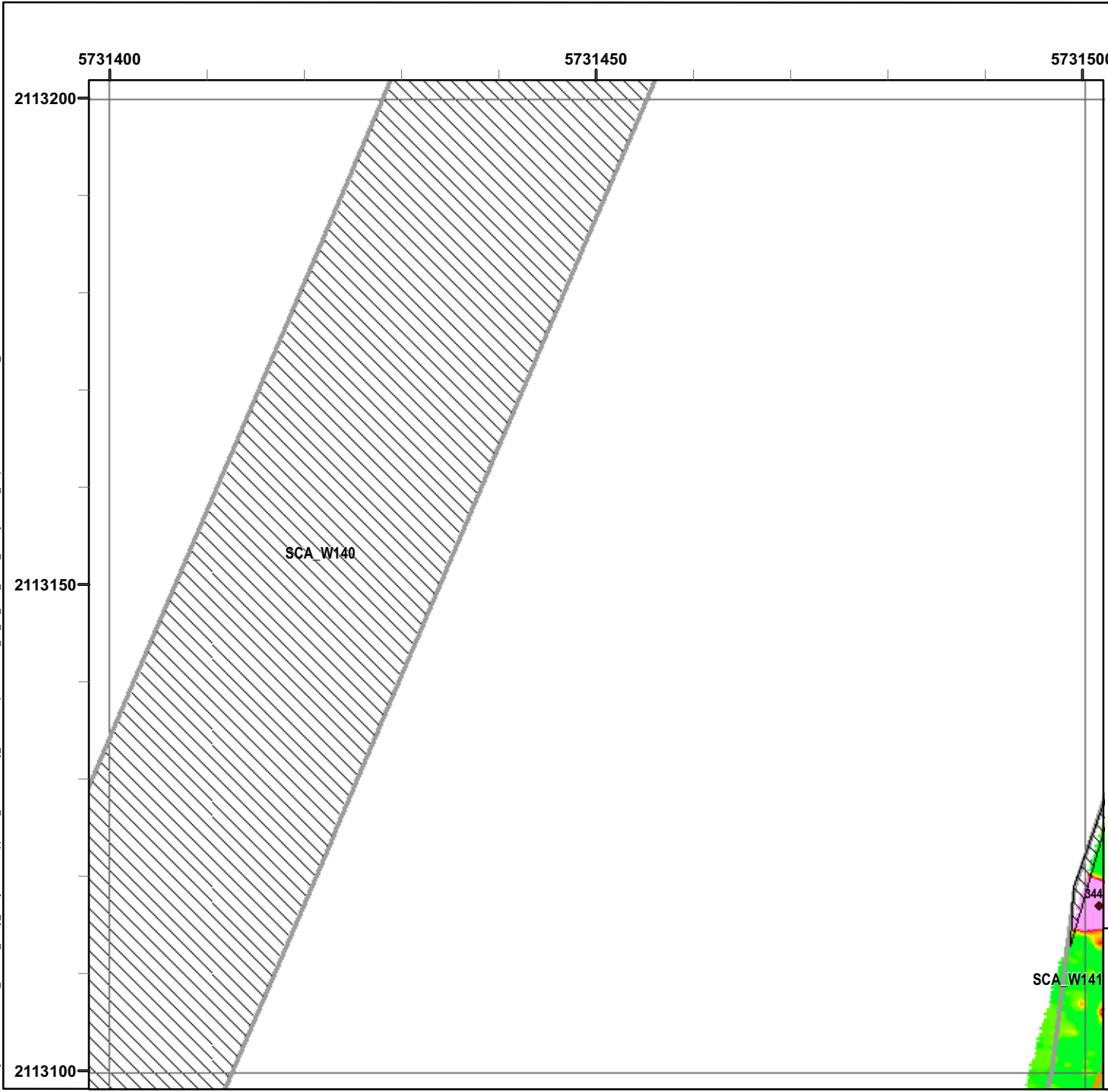


**EM61 Survey Results**  
**Outside Roadway and**  
**Utility Corridor**

FORA ESCA RP  
 Monterey County, California

**Map E1-29**


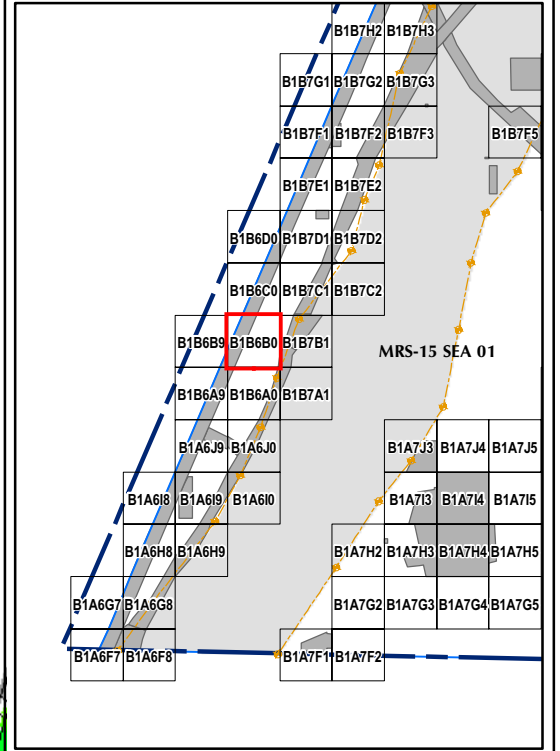
T:\Projects\Seaside\AAP\_Outside\_Rdwy\_UTILITYCorridor\Appendix\_EM61\SURVEY\_Results\Mapbooks\2010\_07\_28\_SEA\_EM61\_SurveyResults\_MapBook01.mxd - 1/18/2011 @ 1:49:42 PM



### Legend

### GRID B1B6B0

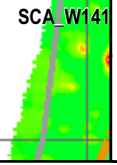
- 6012 Target Location
- ▬ Seaside MRA Boundary
- ▬ Roadway Alignment
- SCA Polygons (Investigation Areas)
- ▨ Utility Corridor
- ▨ MRS Boundary
- ▨ Analog Performed
- ▨ Excusable Data Gap



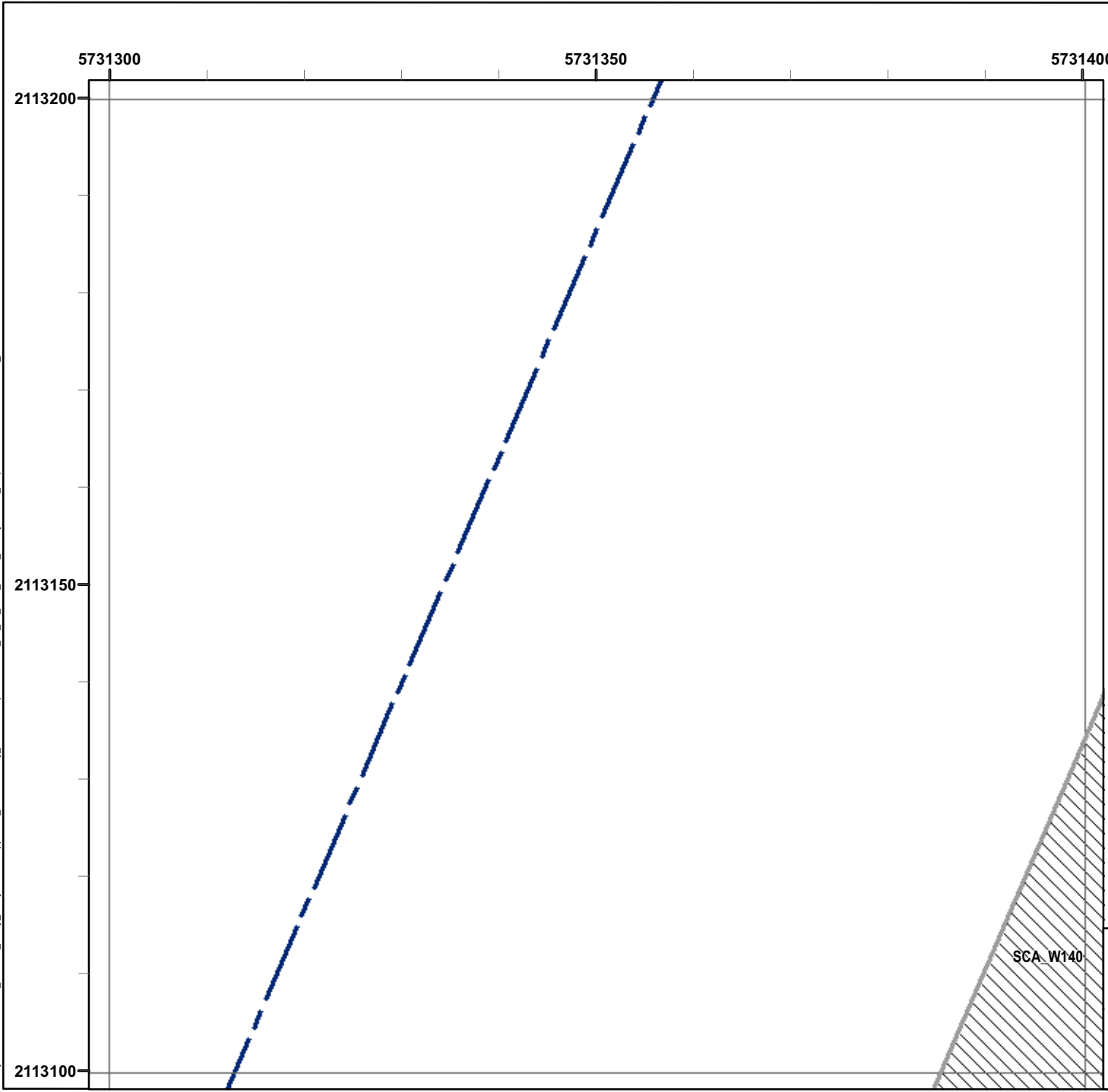
**EM61 Survey Results**  
**Outside Roadway and**  
**Utility Corridor**

FORA ESCA RP  
Monterey County, California

**Map E1-30**




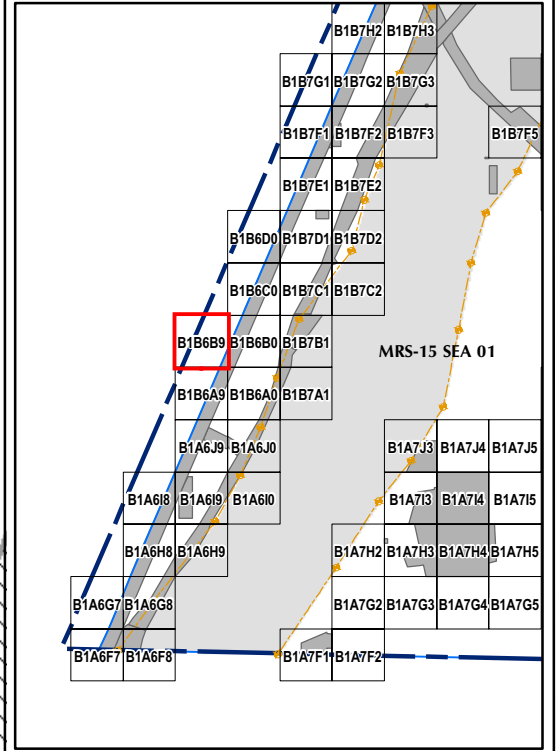
T:\Projects\Seaside\AAP\_Outside\_Rdwy\_UTILITYCorridor\Appendix\_EM61\SURVEY\_Results\_MapBooks\2010\_07\_28\_SEA\_EM61\_SurveyResults\_MapBook01.mxd - 1/18/2011 @ 1:49:42 PM



### Legend

### GRID B1B6B9

- 6012 Target Location
- Seaside MRA Boundary
- Roadway Alignment
- SCA Polygons (Investigation Areas)
- ▨ Utility Corridor
- ▨ Analog Performed
- MRS Boundary
- ▨ Excusable Data Gap

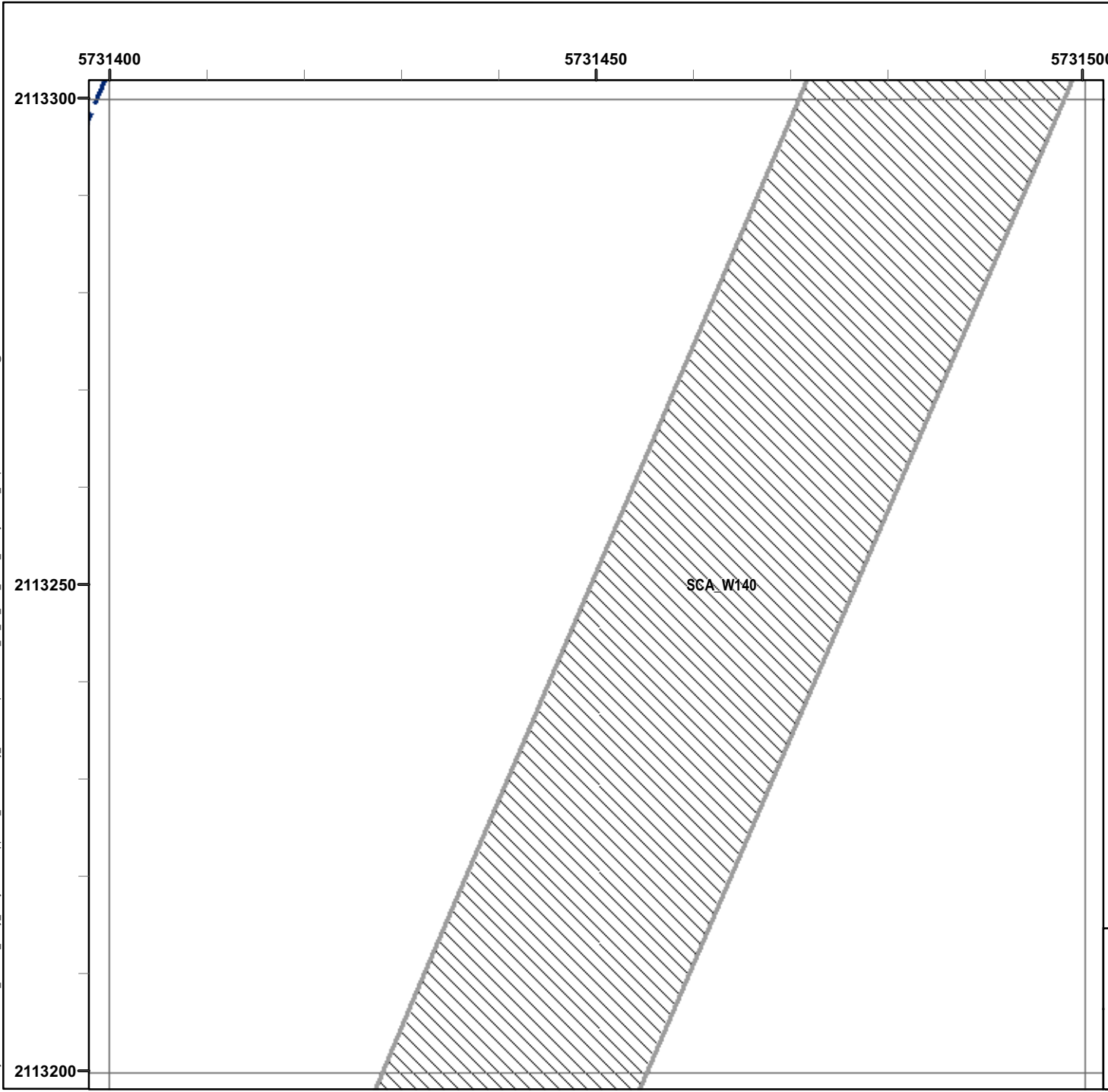


**EM61 Survey Results  
Outside Roadway and  
Utility Corridor**

FORA ESCA RP  
Monterey County, California

**Map E1-31**


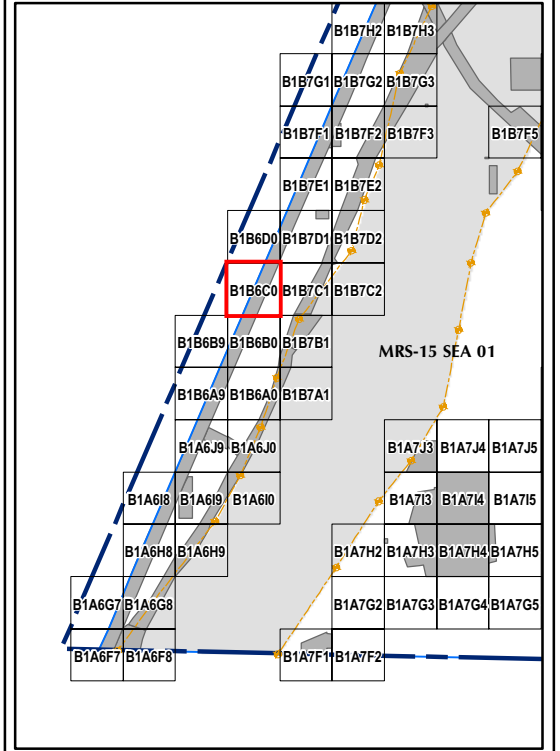
T:\Projects\Seaside\AAP\_Outside\_Rdwy\_UTILITYCorridor\Appendix\_EM61\Survey\_Results\_MapBooks\2010\_07\_28\_SEA\_EM61\_Survey\_Results\_MapBook01.mxd - 1/18/2011 @ 1:49:42 PM



### Legend

**GRID B1B6C0**

- 6012 ● Target Location
- Seaside MRA Boundary
- Roadway Alignment
- SCA Polygons (Investigation Areas)
- ▨ Utility Corridor
- ▨ Analog Performed
- MRS Boundary
- ▨ Excusable Data Gap



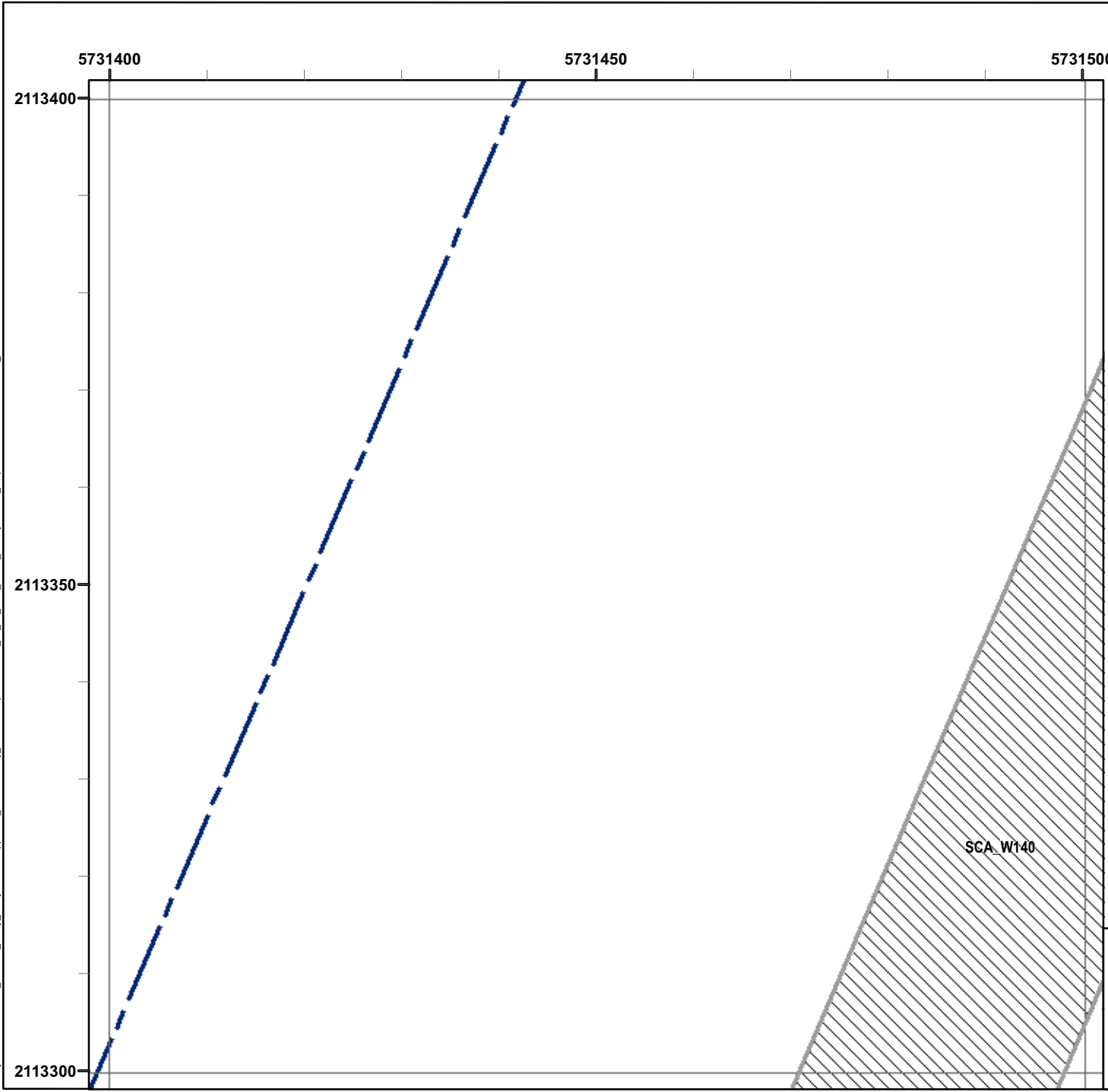
**EM61 Survey Results  
Outside Roadway and  
Utility Corridor**

FORA ESCA RP  
Monterey County, California

**Map E1-32**




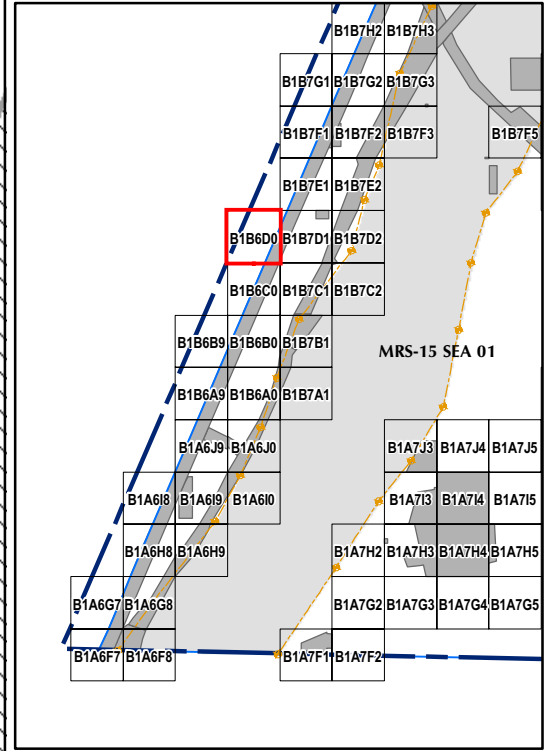
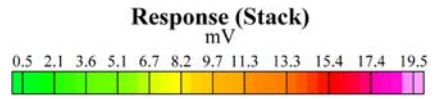
T:\Projects\Seaside\AAP\_Outside\_Roady\_UTILITYCorridor\Appendix\_EM61\SURVEY\_Results\_MapBooks\2010\_07\_28\_SEA\_EM61\_SurveyResults\_MapBook01.mxd - 1/18/2011 @ 1:49:42 PM



### Legend

**GRID B1B6D0**

- 6012 ● Target Location
- Seaside MRA Boundary
- Roadway Alignment
- SCA Polygons (Investigation Areas)
- ▨ Utility Corridor
- ▨ Analog Performed
- MRS Boundary
- ▨ Excusable Data Gap

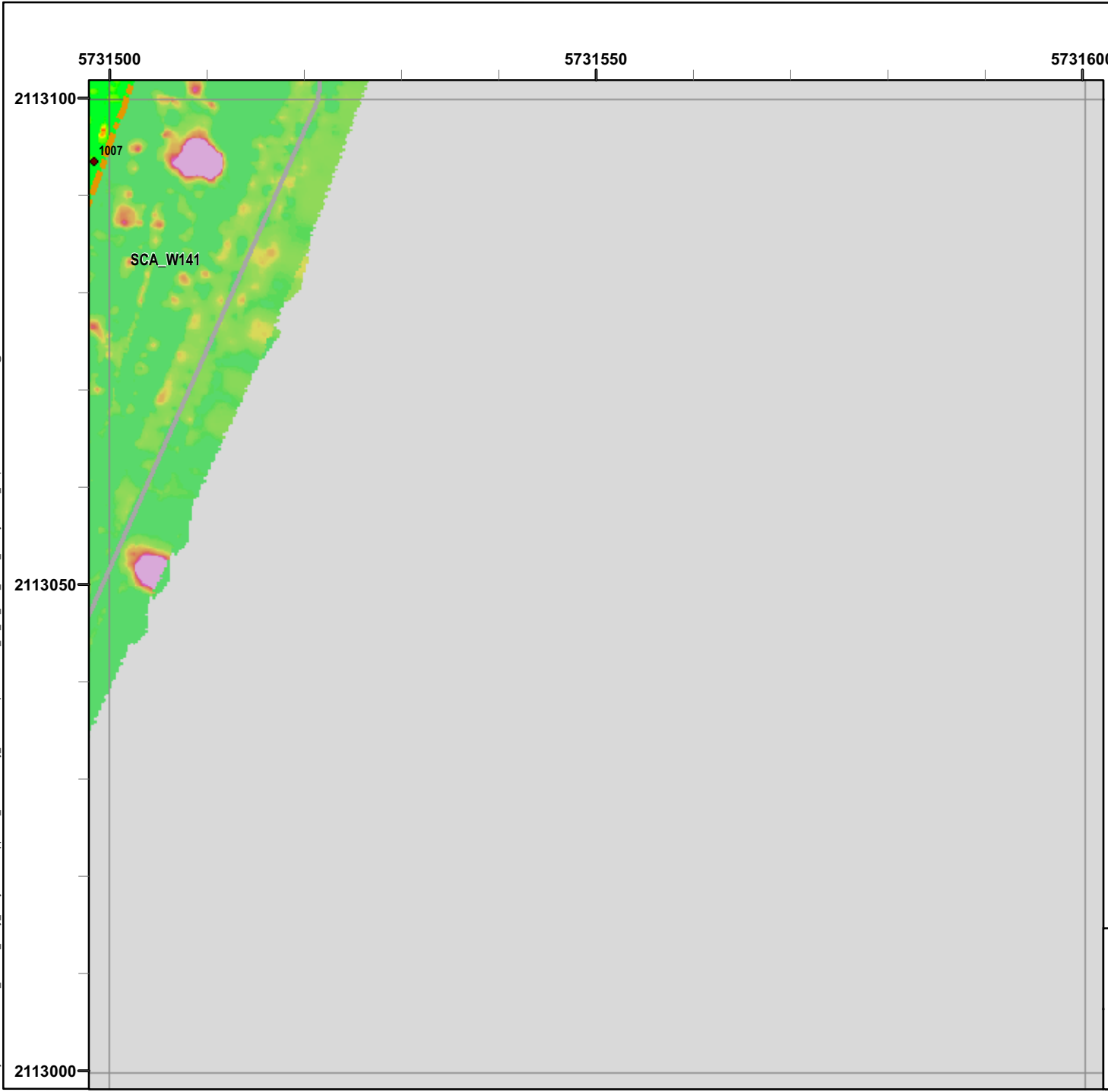


**EM61 Survey Results  
Outside Roadway and  
Utility Corridor**

FORA ESCA RP  
Monterey County, California

**Map E1-33**


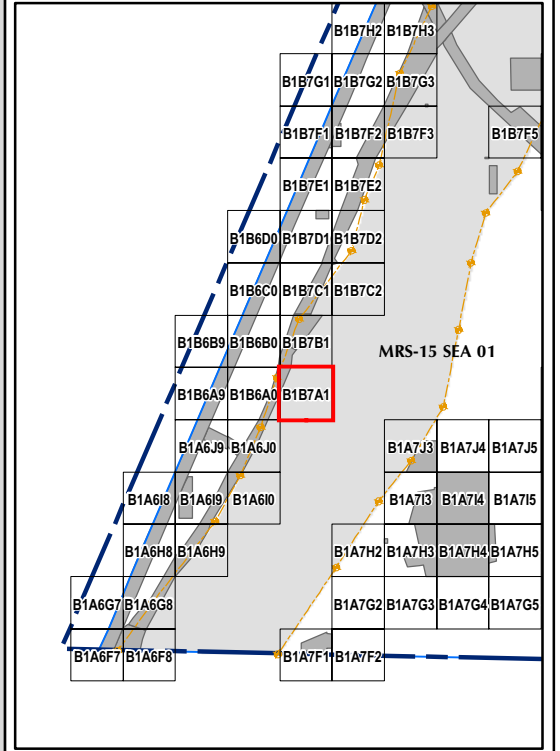
T:\Projects\Seaside\AAP\_Outside\_Roady\_UTILITYCorridor\Appendix\_EM61\SURVEY\_Results\_Mapbooks\2010\_07\_28\_SEA\_EM61\_SURVEY\_Results\_MapBook01.mxd - 1/18/2011 @ 1:49:42 PM



### Legend

**GRID B1B7A1**

- 6012 Target Location
- Seaside MRA Boundary
- Roadway Alignment
- SCA Polygons (Investigation Areas)
- Utility Corridor
- MRS Boundary
- ▨ Analog Performed
- ▨ Excusable Data Gap

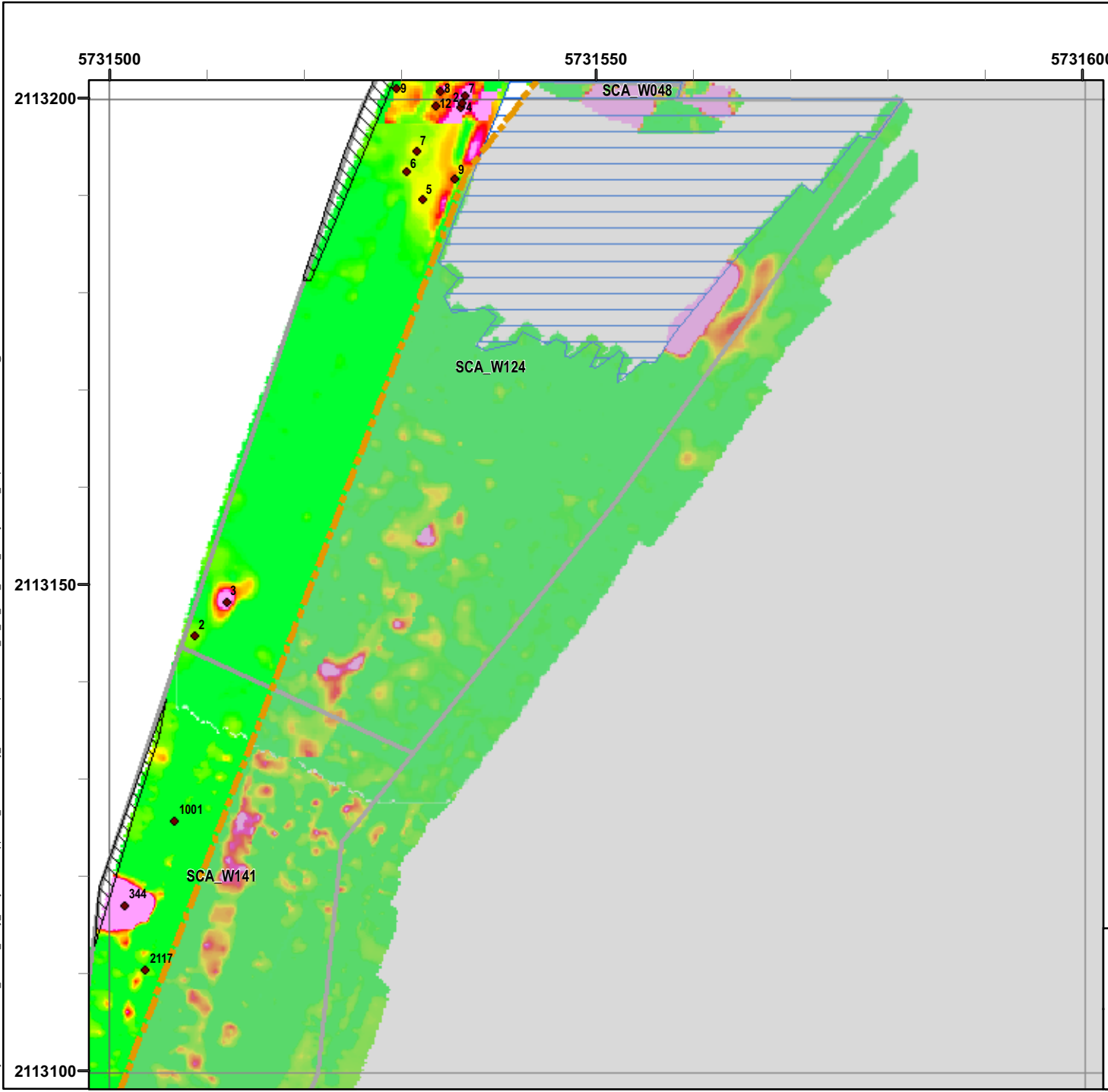


**EM61 Survey Results**  
**Outside Roadway and**  
**Utility Corridor**

FORA ESCA RP  
Monterey County, California

**Map E1-34**


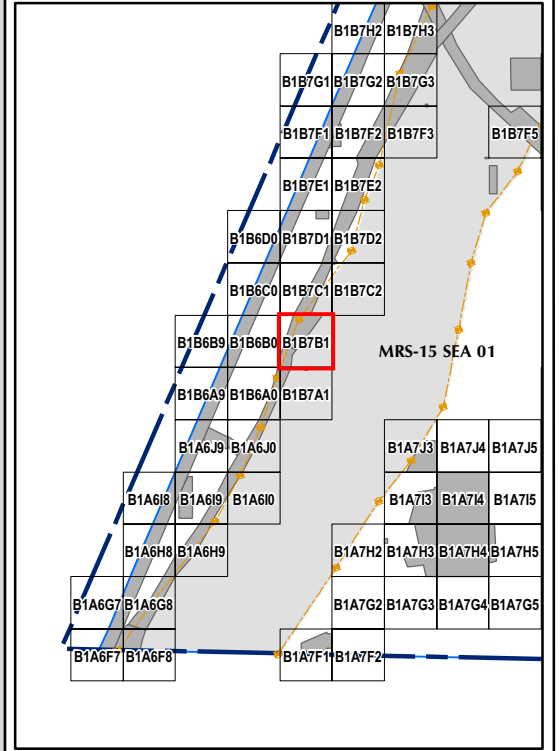
T:\Projects\Seaside\AAR\_Outside\_Roadway\_UTILITYCorridor\Appendix\_EM61\SURVEY\_Results\_MapBooks\2010\_07\_28\_SEA\_EM61\_Survey\_Results\_MapBook01.mxd - 1/18/2011 @ 1:49:42 PM



### Legend

**GRID B1B7B1**

- 6012 Target Location
- Seaside MRA Boundary
- Roadway Alignment
- SCA Polygons (Investigation Areas)
- ▨ Utility Corridor
- ▨ Analog Performed
- MRS Boundary
- ▨ Excusable Data Gap

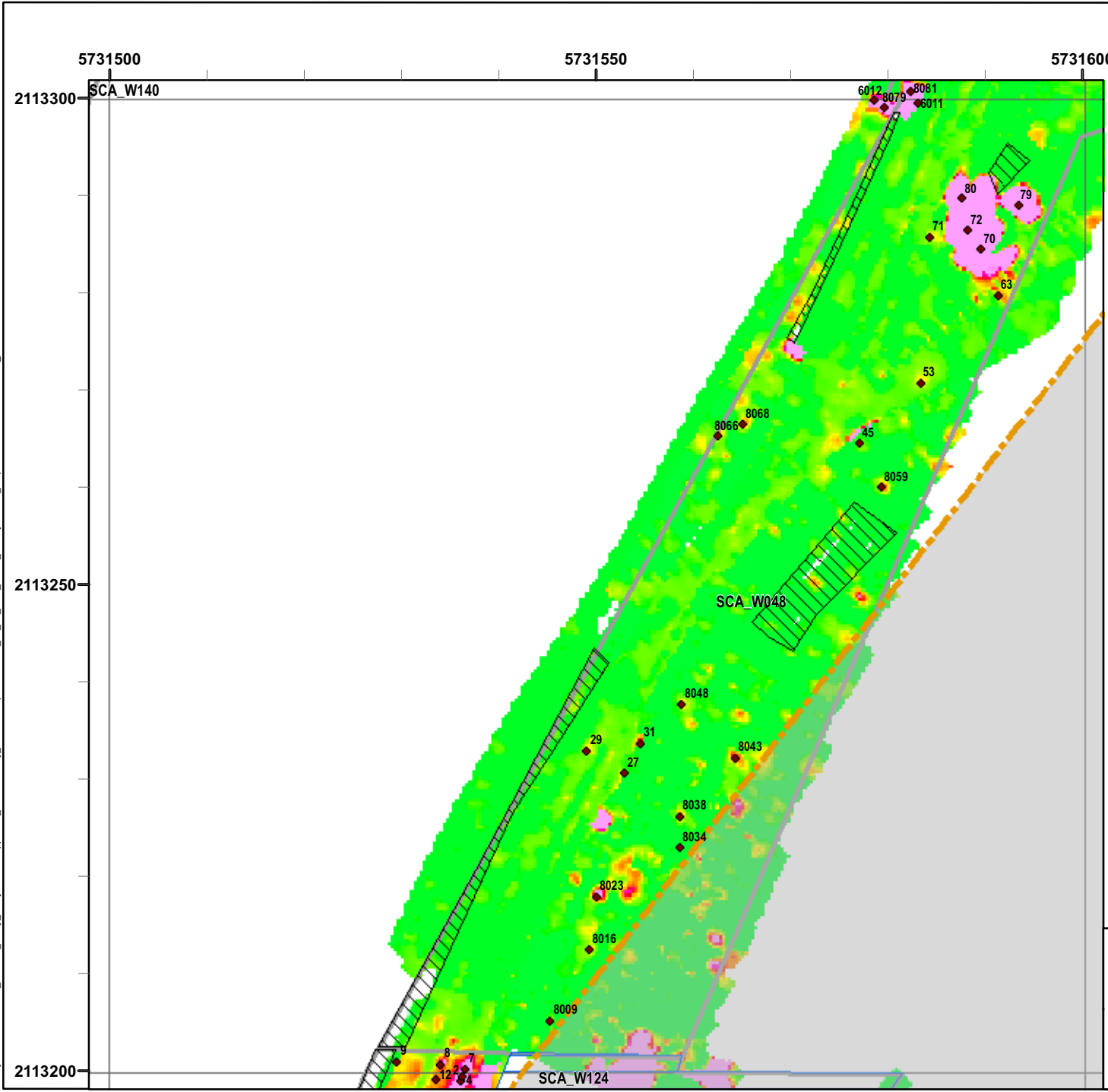


**EM61 Survey Results  
Outside Roadway and  
Utility Corridor**

FORA ESCA RP  
Monterey County, California

**Map E1-35**

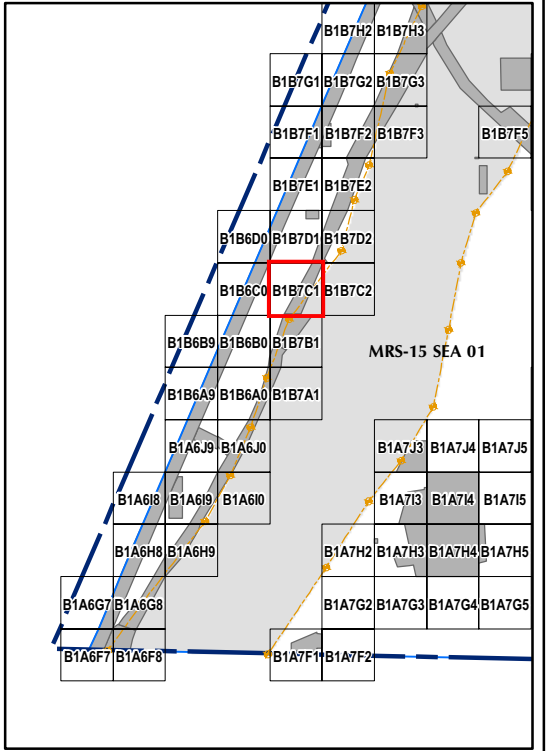

T:\Projects\Seaside\AAR\_Outside\_Roady\_UTILITYCorridor\Appendix\_EM61\SURVEY\_Results\_MapBooks\2010\_07\_28\_SEA\_EM61\_Survey\_Results\_MapBook01.mxd - 1/18/2011 @ 1:49:42 PM




### Legend

- 6012 ● Target Location
- Seaside MRA Boundary
- Roadway Alignment
- SCA Polygons (Investigation Areas)
- ▨ Utility Corridor
- ▨ Analog Performed
- MRS Boundary
- ▨ Excusable Data Gap

### Response (Stack) mV



State Plane California IV, NAD 1983 (U.S. Survey Foot)




**EM61 Survey Results  
Outside Roadway and  
Utility Corridor**

FORA ESCA RP  
Monterey County, California

**Map E1-36**

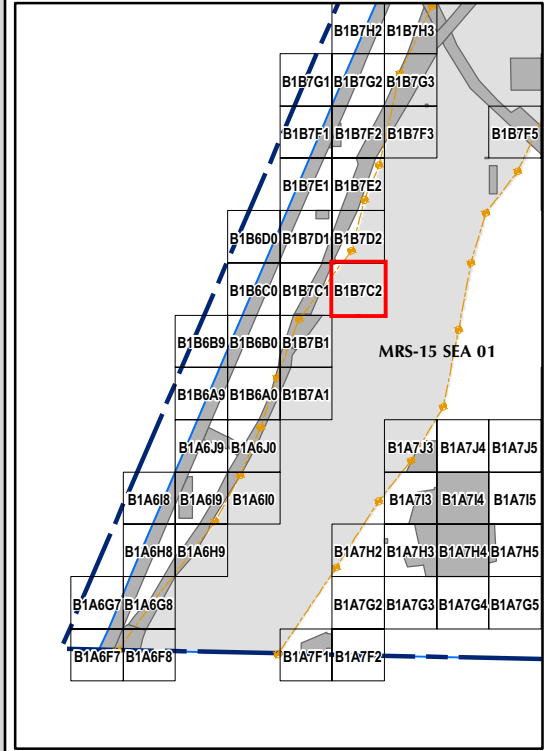

T:\Projects\Seaside\AAP\_Outside\_Rdwy\_UTILITYCorridor\Appendix\_EM61\Survey\_Results\_Mapbooks\2010\_07\_28\_SEA\_EM61\_Survey\_Results\_MapBook01.mxd - 1/18/2011 @ 1:49:42 PM




### Legend

- 6012 Target Location
- Seaside MRA Boundary
- Roadway Alignment
- SCA Polygons (Investigation Areas)
- ▭ Utility Corridor
- ▭ MRS Boundary
- ▨ Analog Performed
- ▭ Excusable Data Gap

### Response (Stack) mV



State Plane California IV, NAD 1983 (U.S. Survey Foot)

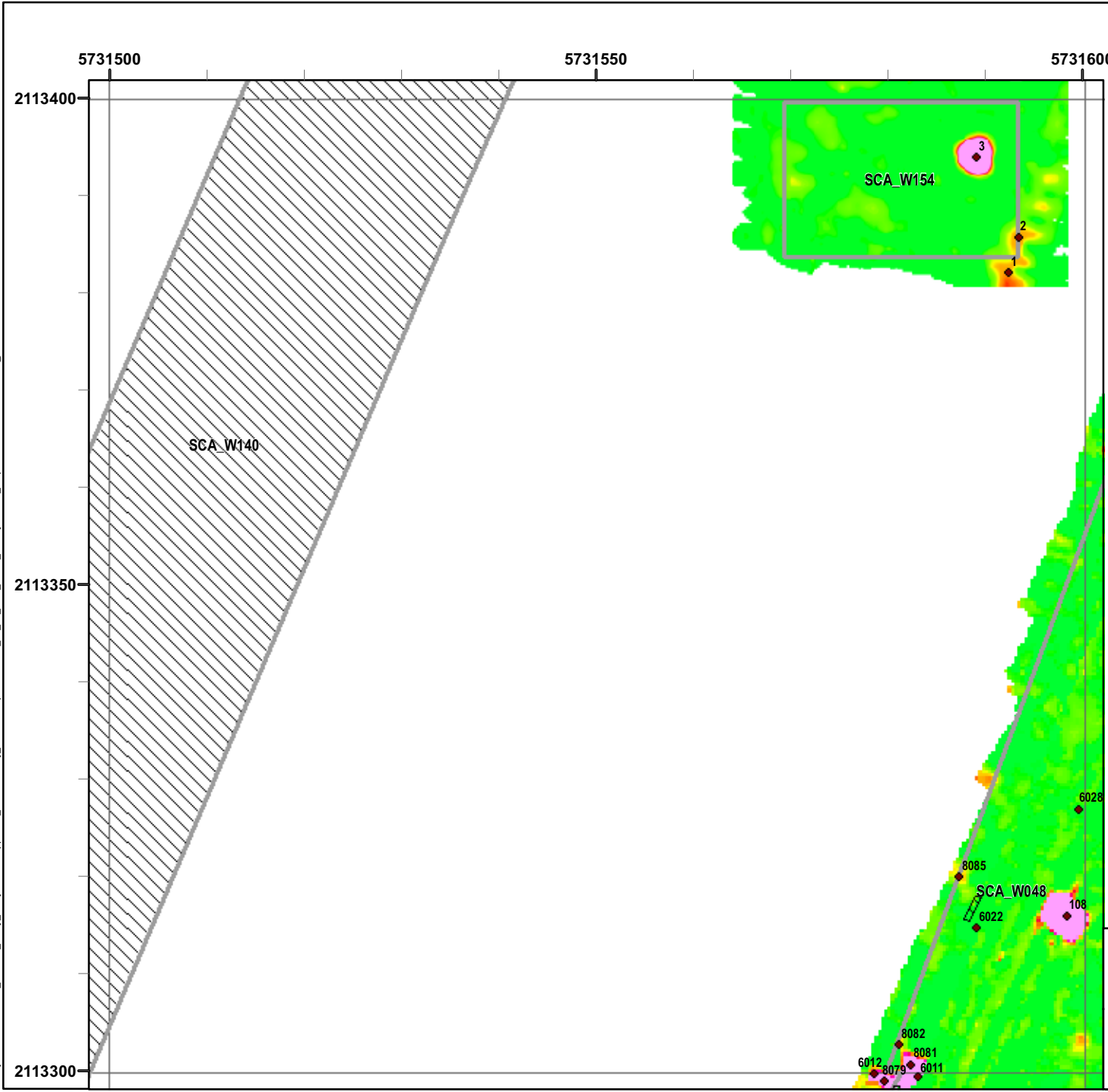


**EM61 Survey Results  
Outside Roadway and  
Utility Corridor**

FORA ESCA RP  
Monterey County, California

**Map E1-37**

T:\Projects\Seaside\AAP\_Outside\_Roady\_UTILITYCorridor\Appendix\_EM61\SURVEY\_Results\MapBooks\2010\_07\_28\_SEA\_EM61\_SurveyResults\_MapBook01.mxd - 1/18/2011 @ 1:49:42 PM


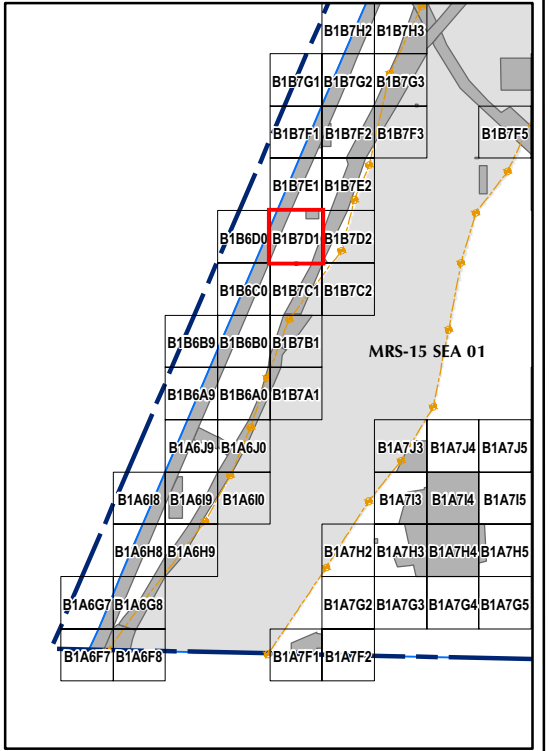


### Legend

- 6012 ● Target Location
- Seaside MRA Boundary
- Roadway Alignment
- SCA Polygons (Investigation Areas)
- ▭ Utility Corridor
- ▭ MRS Boundary
- ▨ Analog Performed
- ▭ Excusable Data Gap

**Response (Stack) mV**

0.5	2.1	3.6	5.1	6.7	8.2	9.7	11.3	13.3	15.4	17.4	19.5
-----	-----	-----	-----	-----	-----	-----	------	------	------	------	------

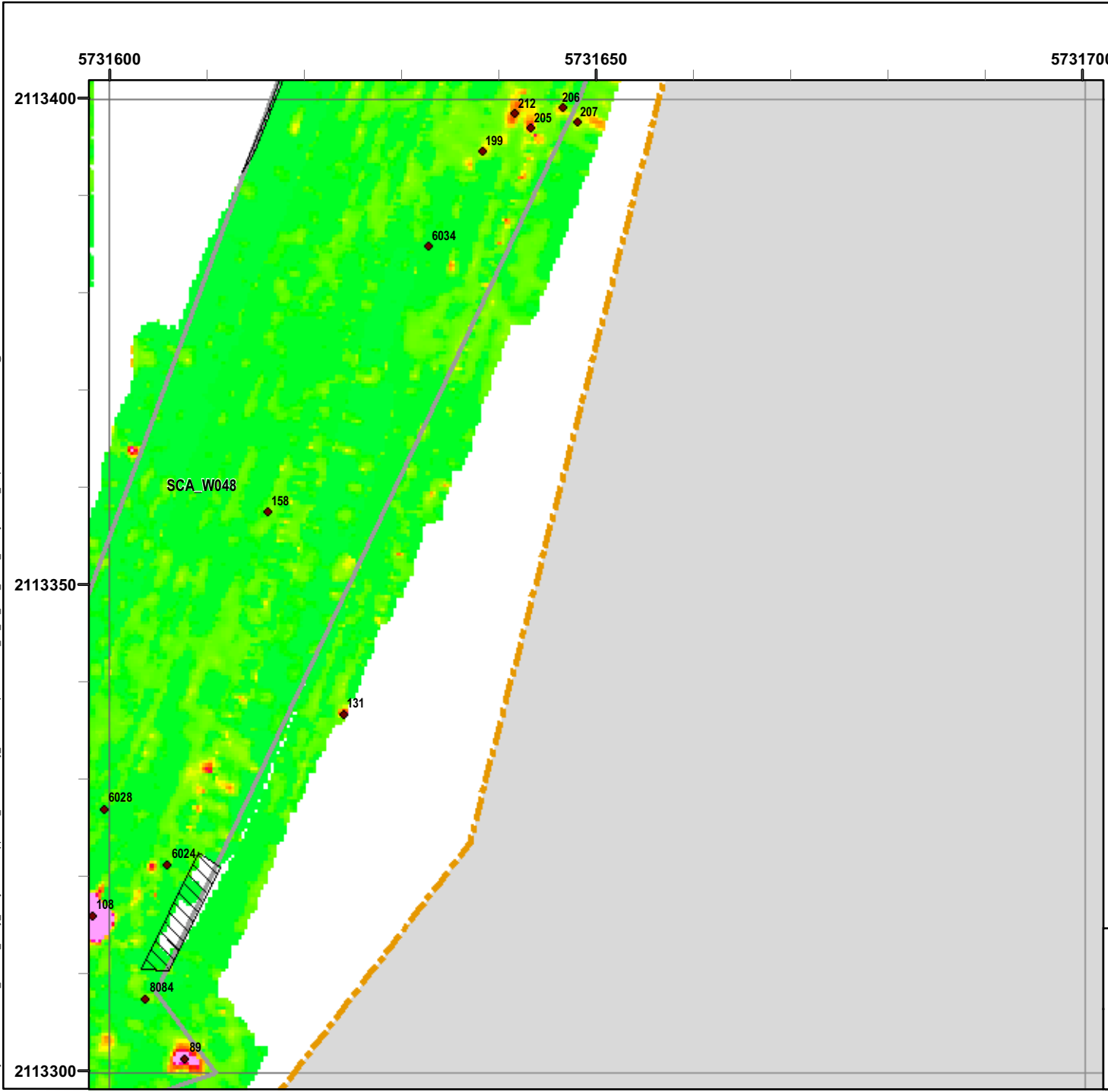


**EM61 Survey Results**  
**Outside Roadway and**  
**Utility Corridor**

FORA ESCA RP  
 Monterey County, California

**Map E1-38**


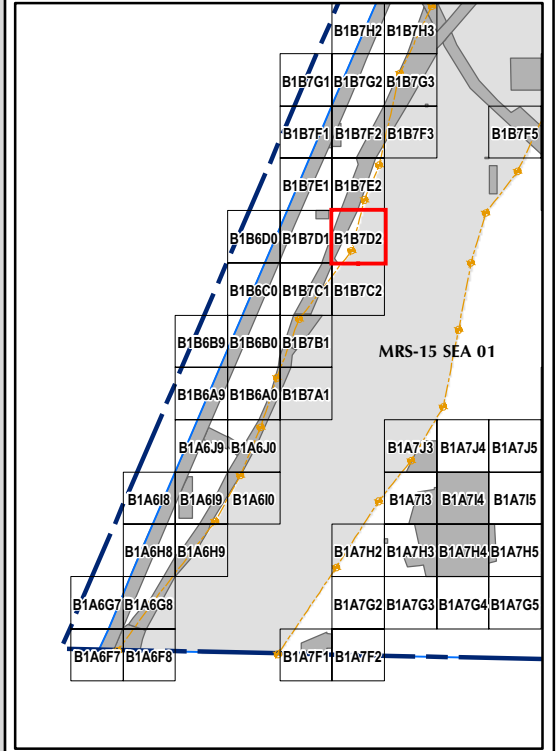
T:\Projects\Seaside\AAR\_Outside\_Rdwy\_UTILITYCorridor\Appendix\_EM61\SURVEY\_Results\_MapBooks\2010\_07\_28\_SEA\_EM61\_Survey\_Results\_MapBook01.mxd - 1/18/2011 @ 1:49:42 PM



### Legend

### GRID B1B7D2

- 6012 Target Location
  - Seaside MRA Boundary
  - Roadway Alignment
  - SCA Polygons (Investigation Areas)
  - Utility Corridor
  - MRS Boundary
  - Analog Performed
  - Excusable Data Gap
- Response (Stack) mV**
- |     |     |     |     |     |     |     |      |      |      |      |      |
|-----|-----|-----|-----|-----|-----|-----|------|------|------|------|------|
| 0.5 | 2.1 | 3.6 | 5.1 | 6.7 | 8.2 | 9.7 | 11.3 | 13.3 | 15.4 | 17.4 | 19.5 |
|-----|-----|-----|-----|-----|-----|-----|------|------|------|------|------|

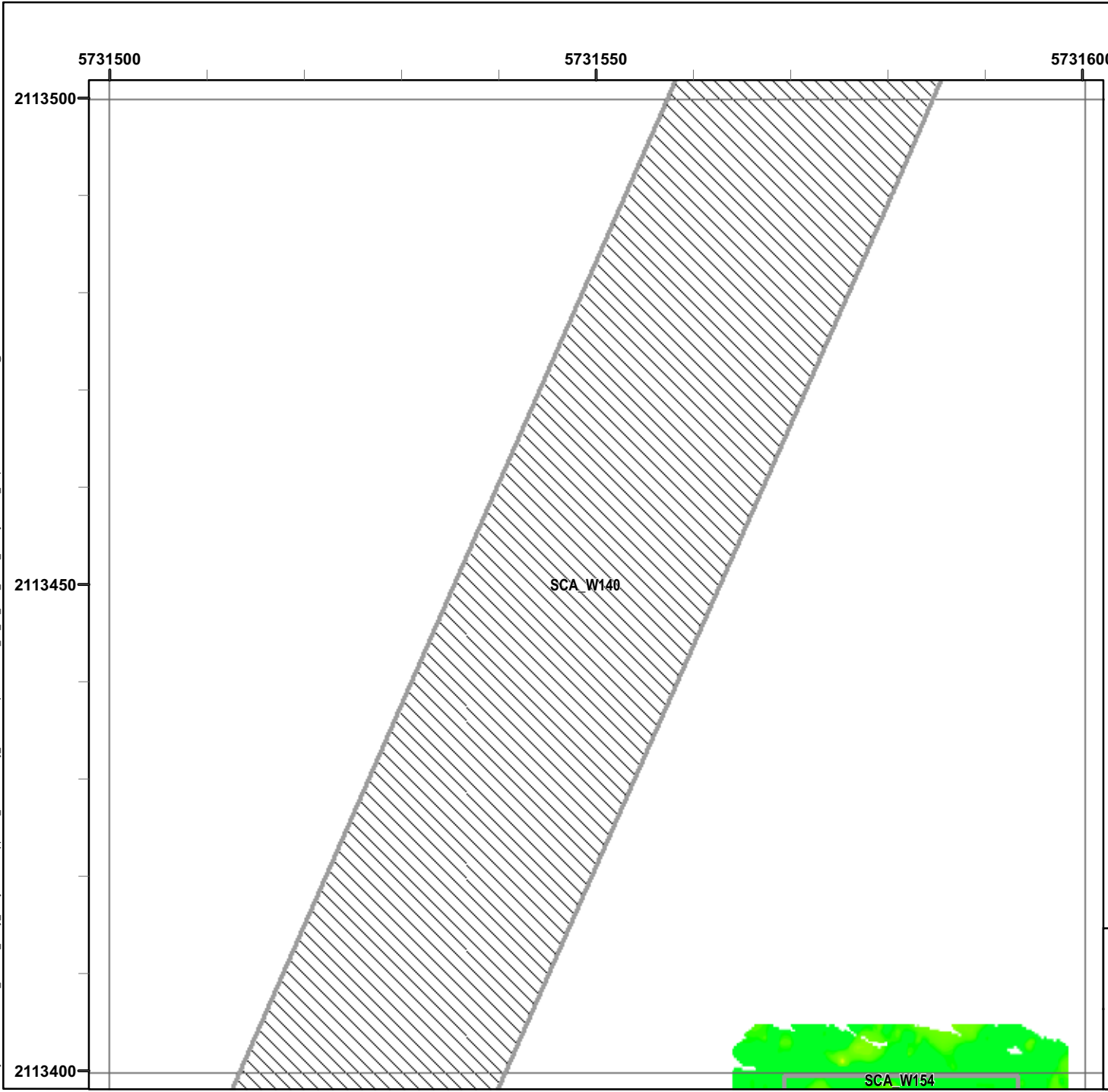


**EM61 Survey Results  
Outside Roadway and  
Utility Corridor**

FORA ESCA RP  
Monterey County, California

**Map E1-39**


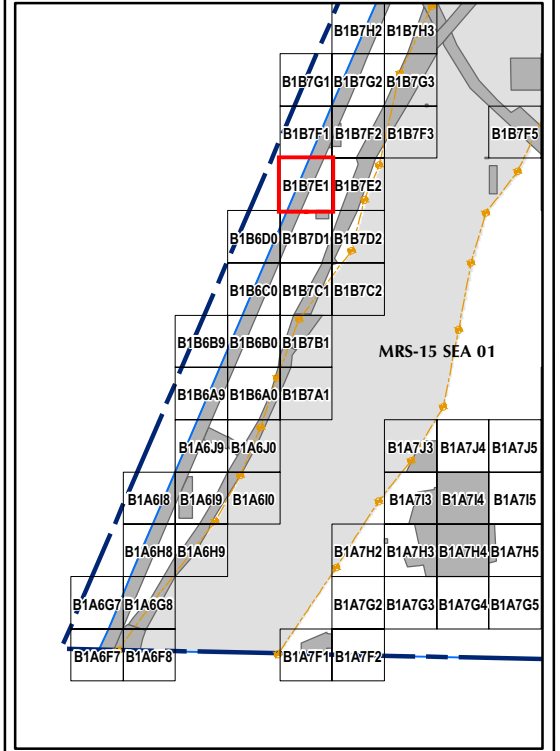
T:\Projects\Seaside\AAR\_Outside\_Rdwy\_UTILITYCorridor\Appendix\_EM61\SURVEY\_Results\_MapBooks\2010\_07\_28\_SEA\_EM61\_SurveyResults\_MapBook01.mxd - 1/18/2011 @ 1:49:42 PM



### Legend

GRID B1B7E1

- 6012 ● Target Location
- Seaside MRA Boundary
- Roadway Alignment
- SCA Polygons (Investigation Areas)
- ▨ Utility Corridor
- ▨ Analog Performed
- MRS Boundary
- ▨ Excusable Data Gap



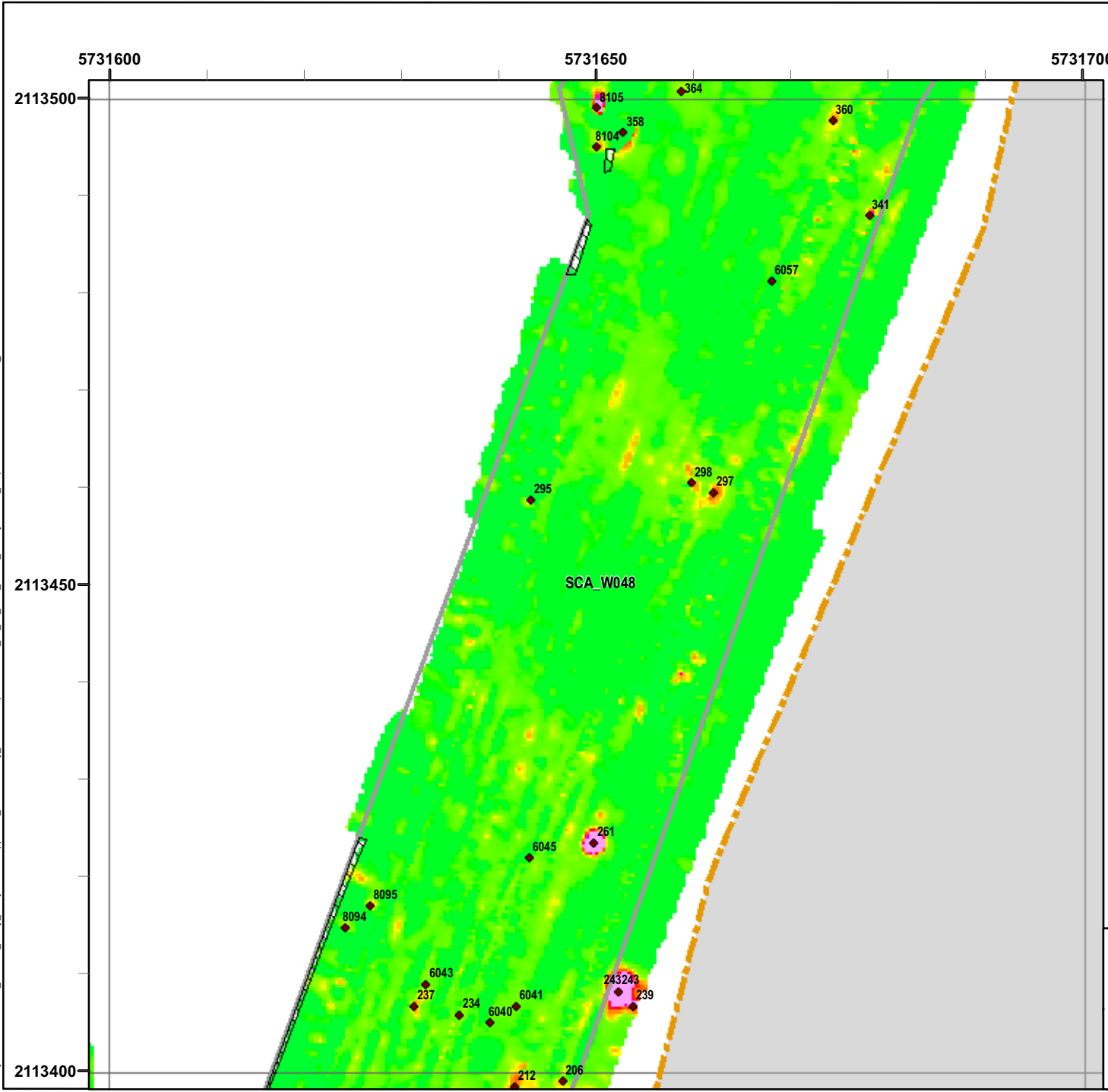
**EM61 Survey Results**  
Outside Roadway and  
Utility Corridor

FORA ESCA RP  
Monterey County, California

**Map E1-40**




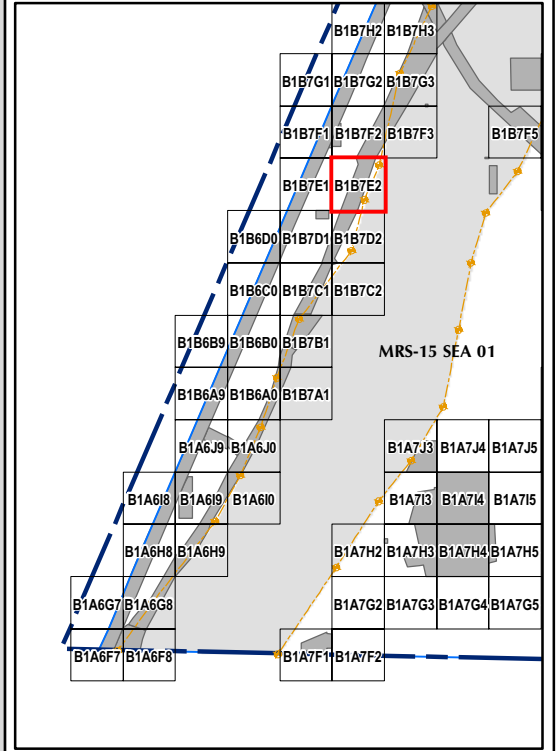
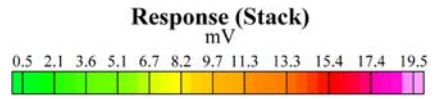
T:\Projects\Seaside\AAR\_Outside\_Roady\_UTILITYCorridor\Appendix\_EM61\SURVEY\_Results\_MapBooks\2010\_07\_28\_SEA\_EM61\_Survey\_Results\_MapBook01.mxd - 1/18/2011 @ 1:49:42 PM



### Legend

**GRID B1B7E2**

- 6012 Target Location
- Seaside MRA Boundary
- Roadway Alignment
- SCA Polygons (Investigation Areas)
- ▨ Utility Corridor
- ▨ Analog Performed
- MRS Boundary
- ▨ Excusable Data Gap

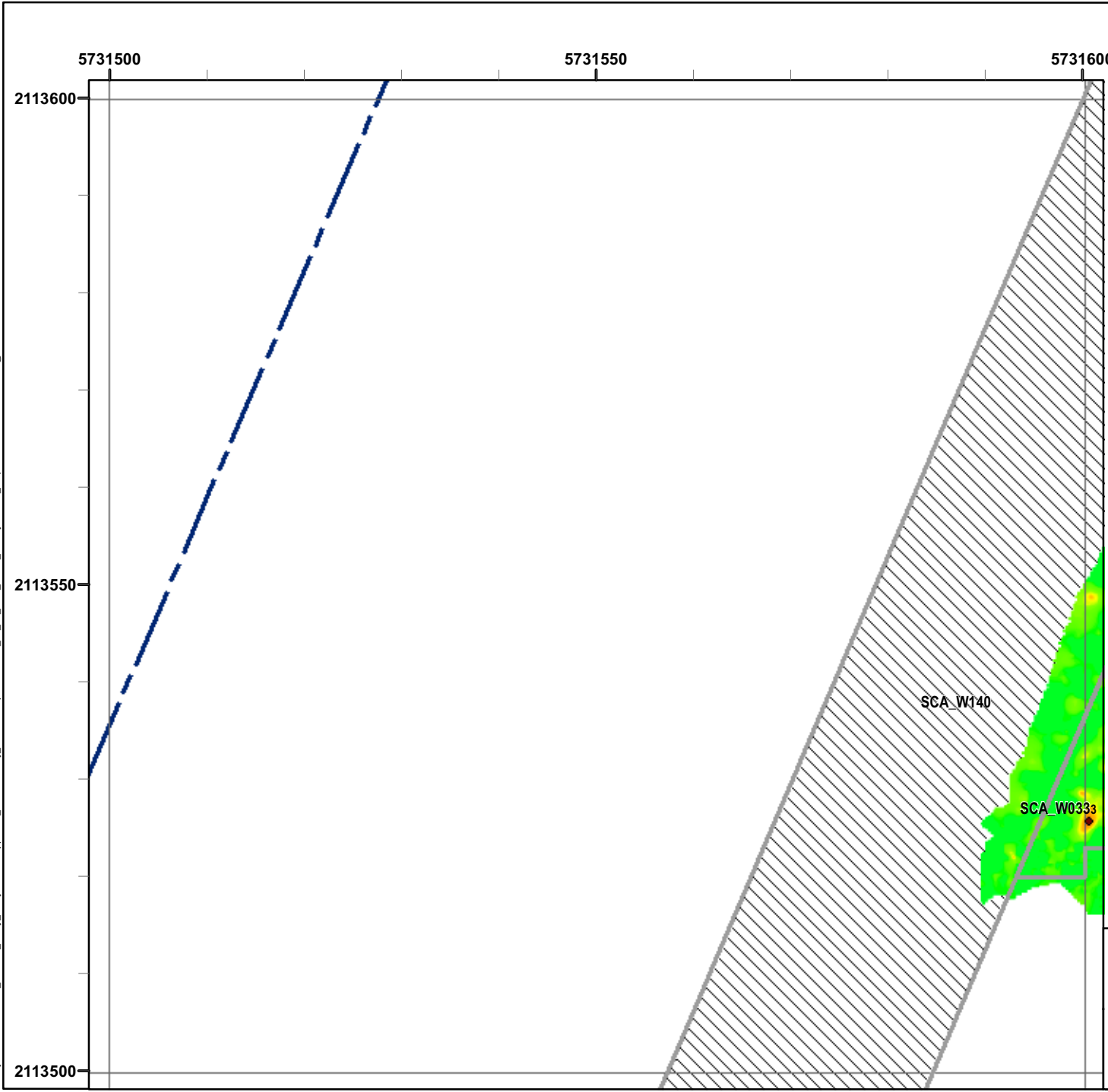


**EM61 Survey Results  
Outside Roadway and  
Utility Corridor**

FORA ESCA RP  
Monterey County, California

**Map E1-41**


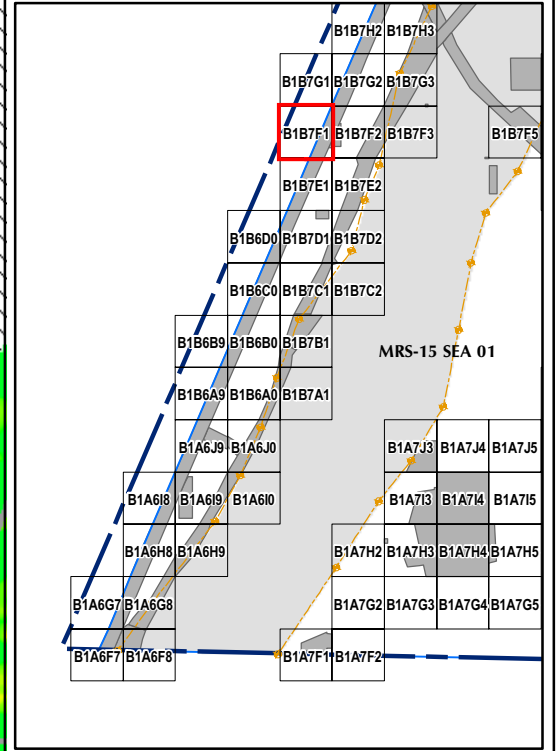
T:\Projects\Seaside\AAR\_Outside\_Rdwy\_UTILITYCorridor\Appendix\_EM61\SURVEY\_Results\_MapBooks\2010\_07\_28\_SEA\_EM61\_SurveyResults\_MapBook01.mxd - 1/18/2011 @ 1:49:42 PM



### Legend

**GRID B1B7F1**

- 6012 ● Target Location
- Seaside MRA Boundary
- Roadway Alignment
- SCA Polygons (Investigation Areas)
- ▨ Utility Corridor
- ▨ Analog Performed
- MRS Boundary
- ▨ Excusable Data Gap

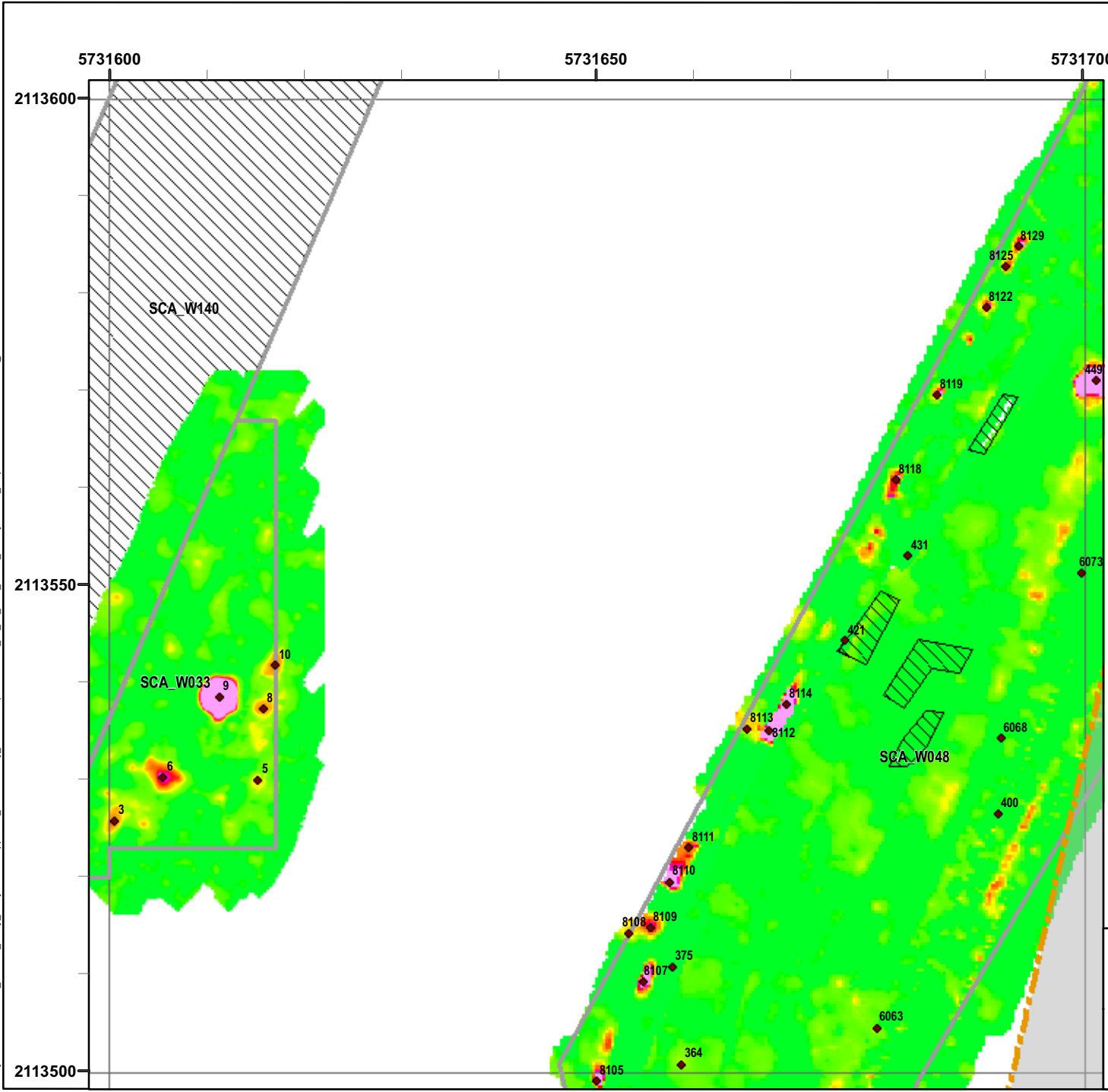


**EM61 Survey Results**  
**Outside Roadway and**  
**Utility Corridor**

FORA ESCA RP  
Monterey County, California


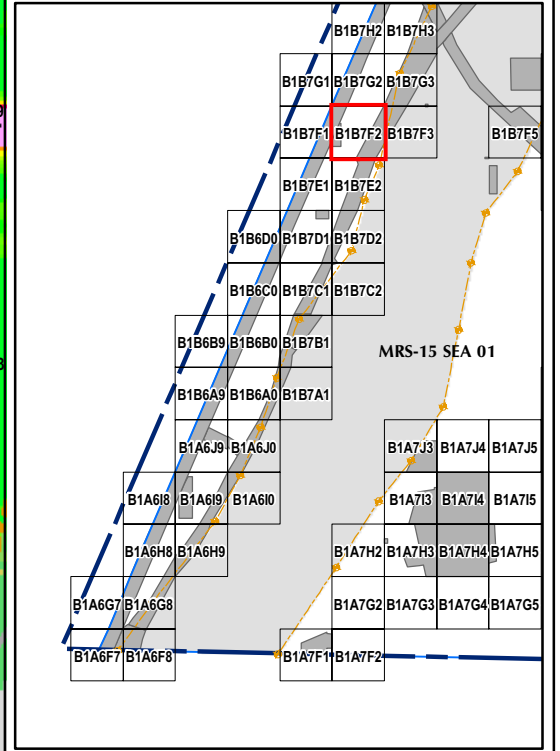
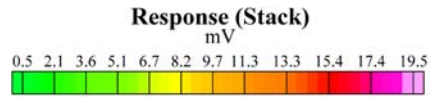
**Map E1-42**

T:\Projects\Seaside\AAR\_Outside\_Roady\_UTILITYCorridor\Appendix\_EM61\SURVEY\_Results\_MapBooks\2010\_07\_28\_SEA\_EM61\_SurveyResults\_MapBook01.mxd - 1/18/2011 @ 1:49:42 PM



### Legend

- 6012 Target Location
- Seaside MRA Boundary
- Roadway Alignment
- SCA Polygons (Investigation Areas)
- Utility Corridor
- MRS Boundary
- ▨ Analog Performed
- ▨ Excusable Data Gap

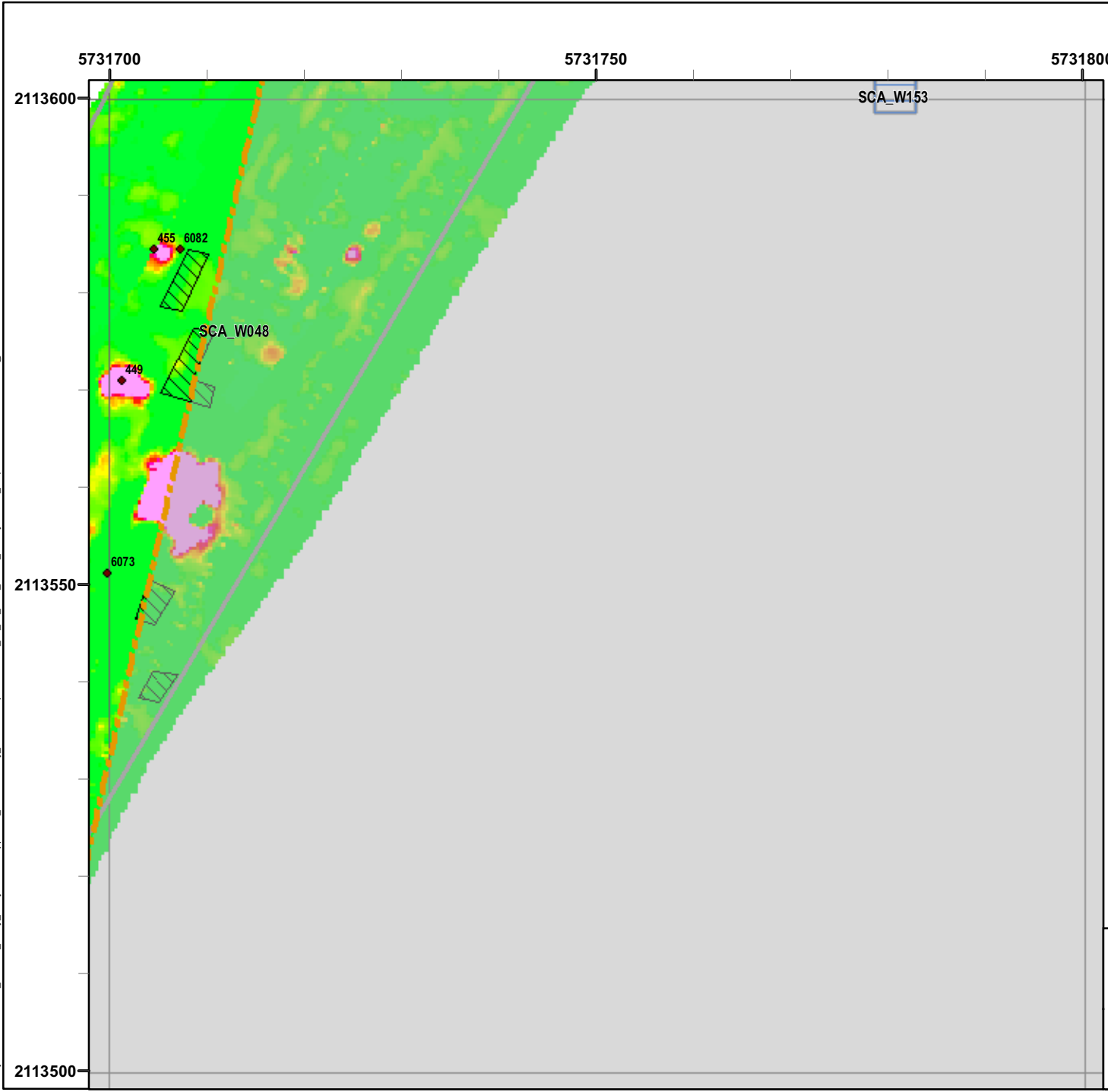


**EM61 Survey Results**  
**Outside Roadway and**  
**Utility Corridor**

FORA ESCA RP  
Monterey County, California

**Map E1-43**


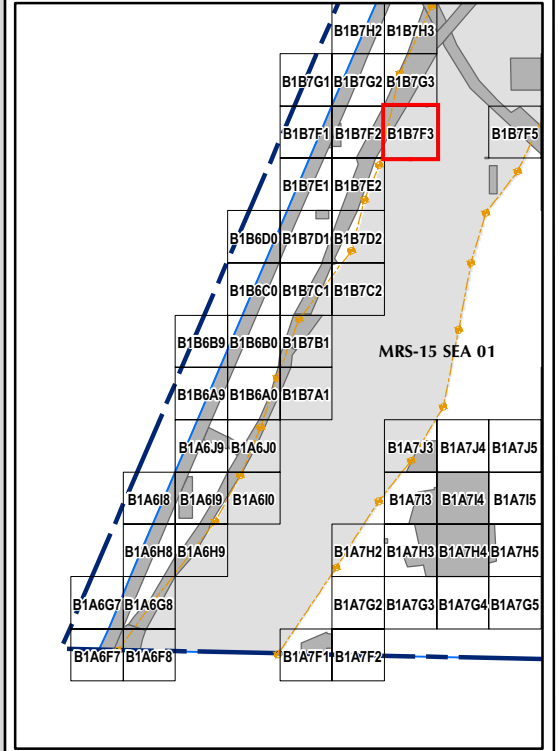
T:\Projects\Seaside\AAP\_Outside\_Rdwy\_UTILITYCorridor\Appendix\_EM61\SURVEY\_Results\_MapBooks\2010\_07\_28\_SEA\_EM61\_SurveyResults\_MapBook01.mxd - 1/18/2011 @ 1:49:42 PM



### Legend

**GRID B1B7F3**

- 6012 Target Location
- Seaside MRA Boundary
- Roadway Alignment
- SCA Polygons (Investigation Areas)
- ▨ Utility Corridor
- ▨ Analog Performed
- MRS Boundary
- ▨ Excusable Data Gap

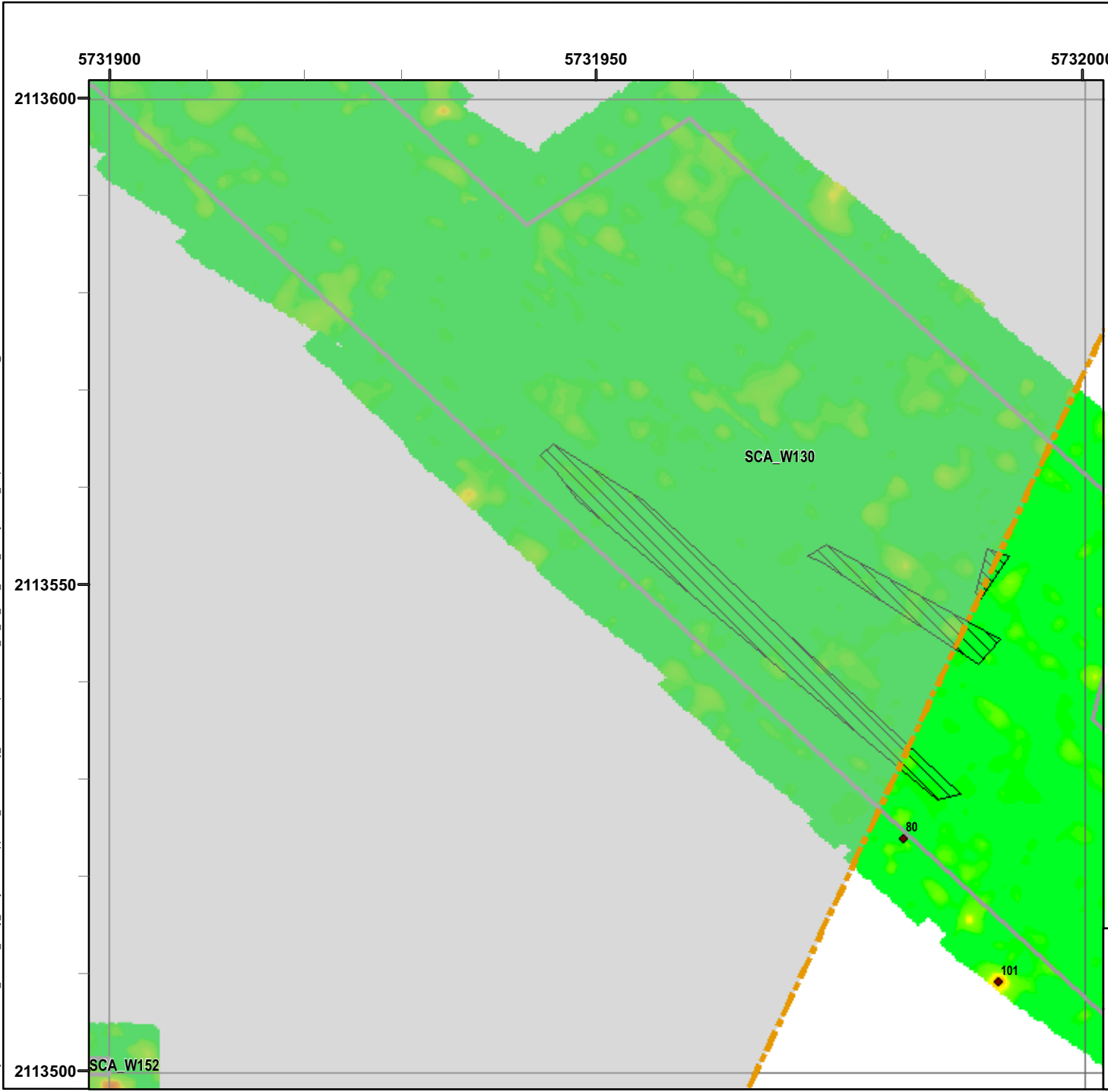


**EM61 Survey Results**  
**Outside Roadway and**  
**Utility Corridor**

FORA ESCA RP  
Monterey County, California

**Map E1-44**

T:\Projects\Seaside\AAP\_Outside\_Rdwy\_UTILITYCorridor\Appendix\_EM61\SURVEY\_Results\_MapBooks\2010\_07\_28\_SEA\_EM61\_SurveyResults\_MapBook01.mxd - 1/18/2011 @ 1:49:42 PM


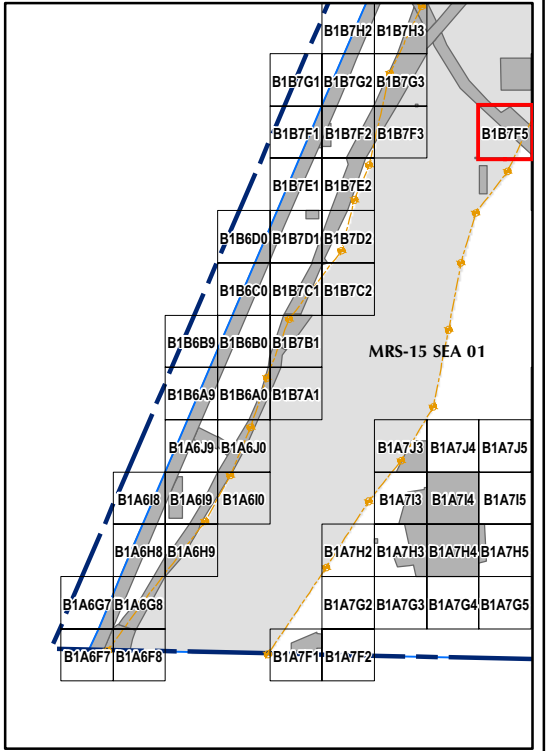


### Legend

- 6012 ● Target Location
- Seaside MRA Boundary
- Roadway Alignment
- SCA Polygons (Investigation Areas)
- ▭ Utility Corridor
- ▭ MRS Boundary
- ▨ Analog Performed
- ▭ Excusable Data Gap

**Response (Stack) mV**

0.5 2.1 3.6 5.1 6.7 8.2 9.7 11.3 13.3 15.4 17.4 19.5

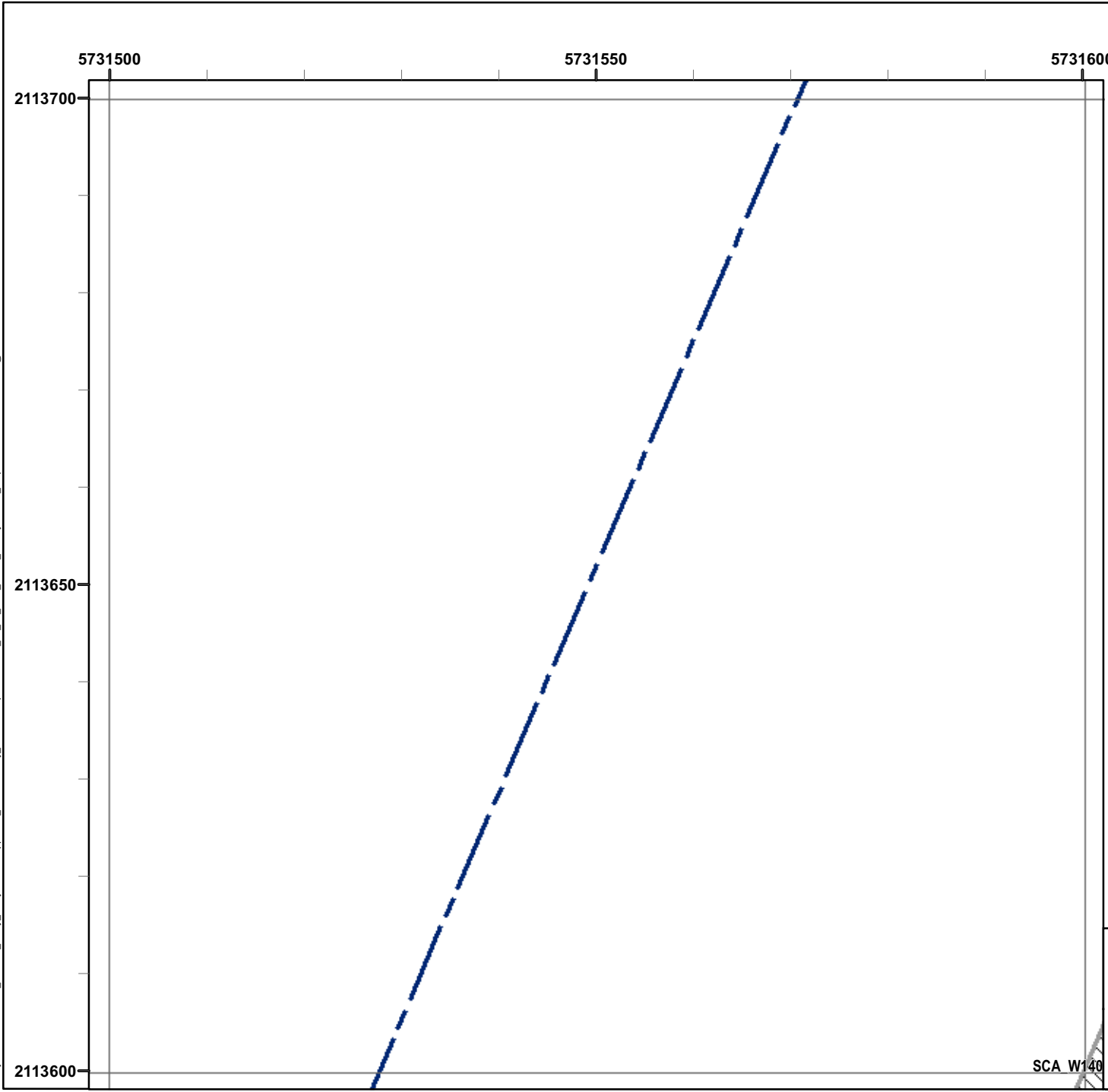


**EM61 Survey Results**  
**Outside Roadway and**  
**Utility Corridor**

FORA ESCA RP  
 Monterey County, California


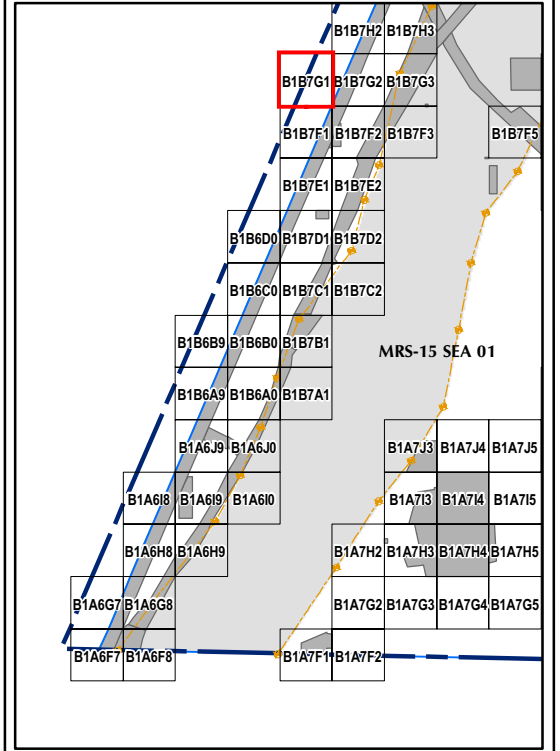
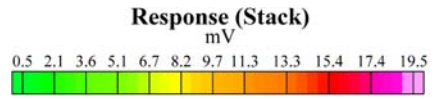
**Map E1-45**

T:\Projects\Seaside\AAP\_Outside\_Rdwy\_UTILITYCorridor\Appendix\_EM61\Survey\_Results\_Mapbooks\2010\_07\_28\_SEA\_EM61\_SurveyResults\_MapBook01.mxd - 1/18/2011 @ 1:49:42 PM



### Legend

- 6012 Target Location
- Seaside MRA Boundary
- Roadway Alignment
- SCA Polygons (Investigation Areas)
- ▨ Utility Corridor
- ▨ Analog Performed
- MRS Boundary
- ▨ Excusable Data Gap



**EM61 Survey Results**  
**Outside Roadway and**  
**Utility Corridor**

FORA ESCA RP  
Monterey County, California

**Map E1-46**

SCA W140


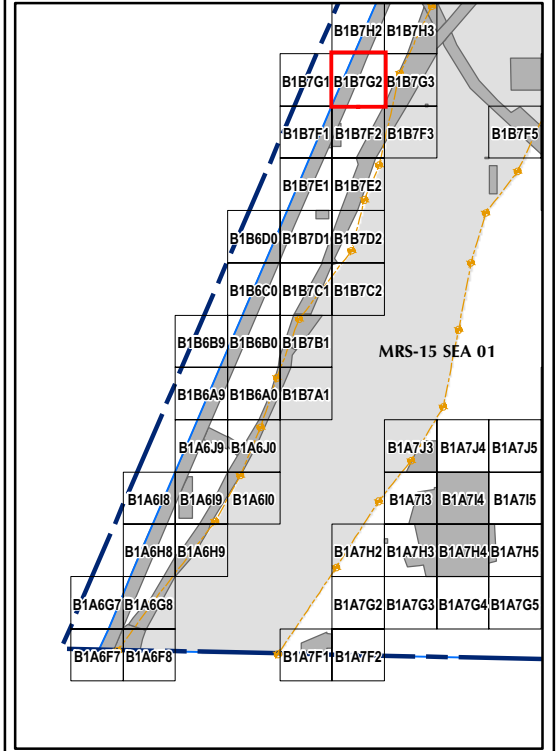
T:\Projects\Seaside\AAR\_Outside\_Rdwy\_UTILITYCorridor\Appendix\_EM61\SURVEY\_Results\_MapBooks\2010\_07\_28\_SEA\_EM61\_SURVEY\_Results\_MapBook01.mxd - 1/18/2011 @ 1:49:42 PM



### Legend

**GRID B1B7G2**

- 6012 Target Location
- Seaside MRA Boundary
- Roadway Alignment
- SCA Polygons (Investigation Areas)
- ▨ Utility Corridor
- ▨ Analog Performed
- MRS Boundary
- ▨ Excusable Data Gap

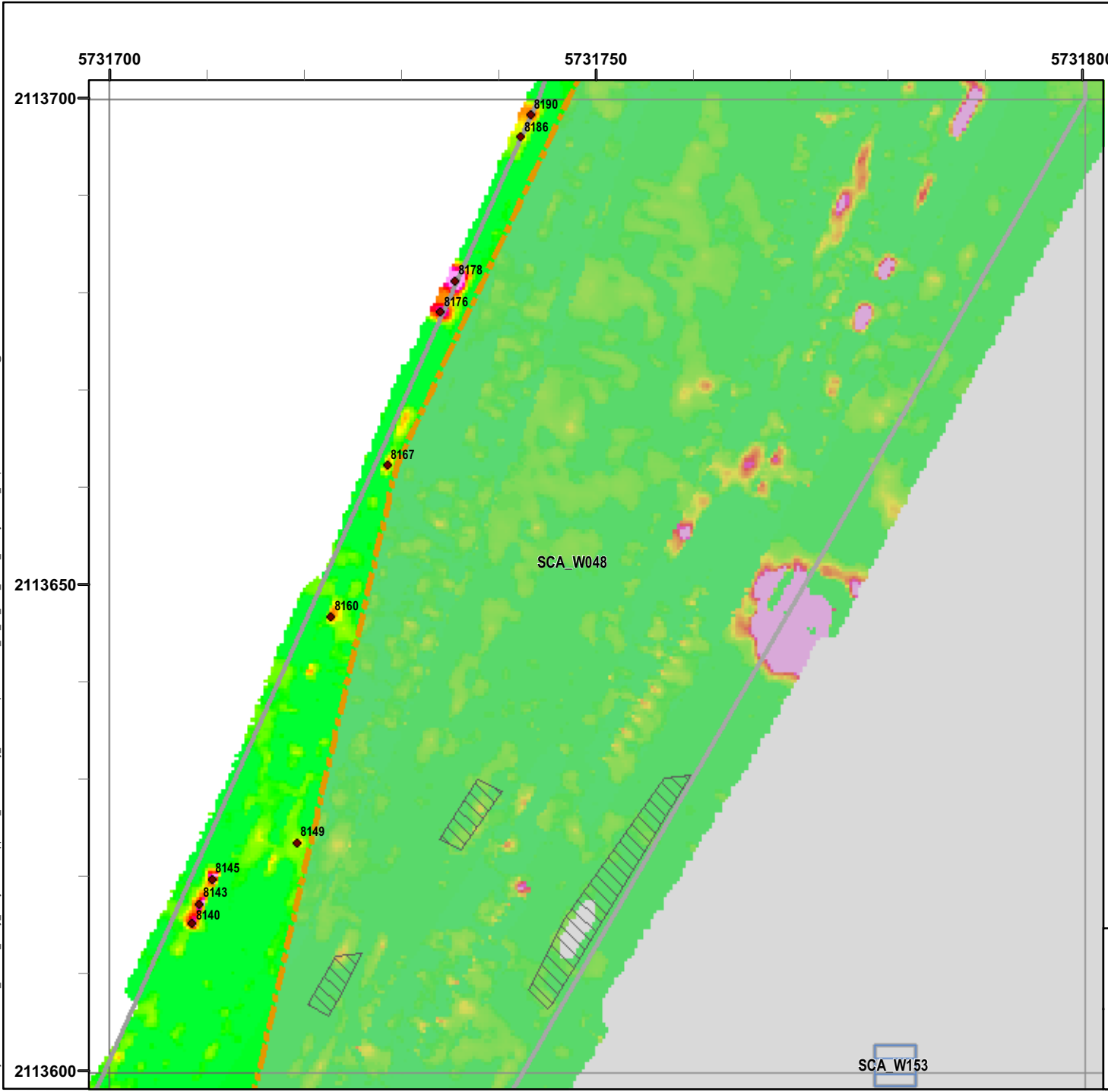


**EM61 Survey Results**  
**Outside Roadway and**  
**Utility Corridor**

FORA ESCA RP  
 Monterey County, California

**Map E1-47**


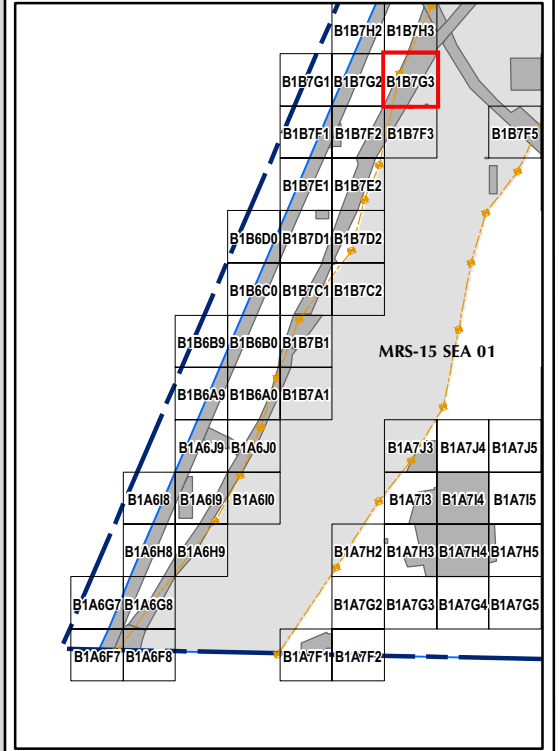
T:\Projects\Seaside\AAR\_Outside\_Roady\_UTILITYCorridor\Appendix\_EM61\SURVEY\_Results\_MapBooks\01.mxd - 1/18/2011 @ 1:49:42 PM



### Legend

### GRID B1B7G3

- 6012 Target Location
  - Seaside MRA Boundary
  - Roadway Alignment
  - SCA Polygons (Investigation Areas)
  - ▨ Utility Corridor
  - ▨ Analog Performed
  - MRS Boundary
  - ▨ Excusable Data Gap
- Response (Stack)**  
mV
- |     |     |     |     |     |     |     |      |      |      |      |      |
|-----|-----|-----|-----|-----|-----|-----|------|------|------|------|------|
| 0.5 | 2.1 | 3.6 | 5.1 | 6.7 | 8.2 | 9.7 | 11.3 | 13.3 | 15.4 | 17.4 | 19.5 |
|-----|-----|-----|-----|-----|-----|-----|------|------|------|------|------|



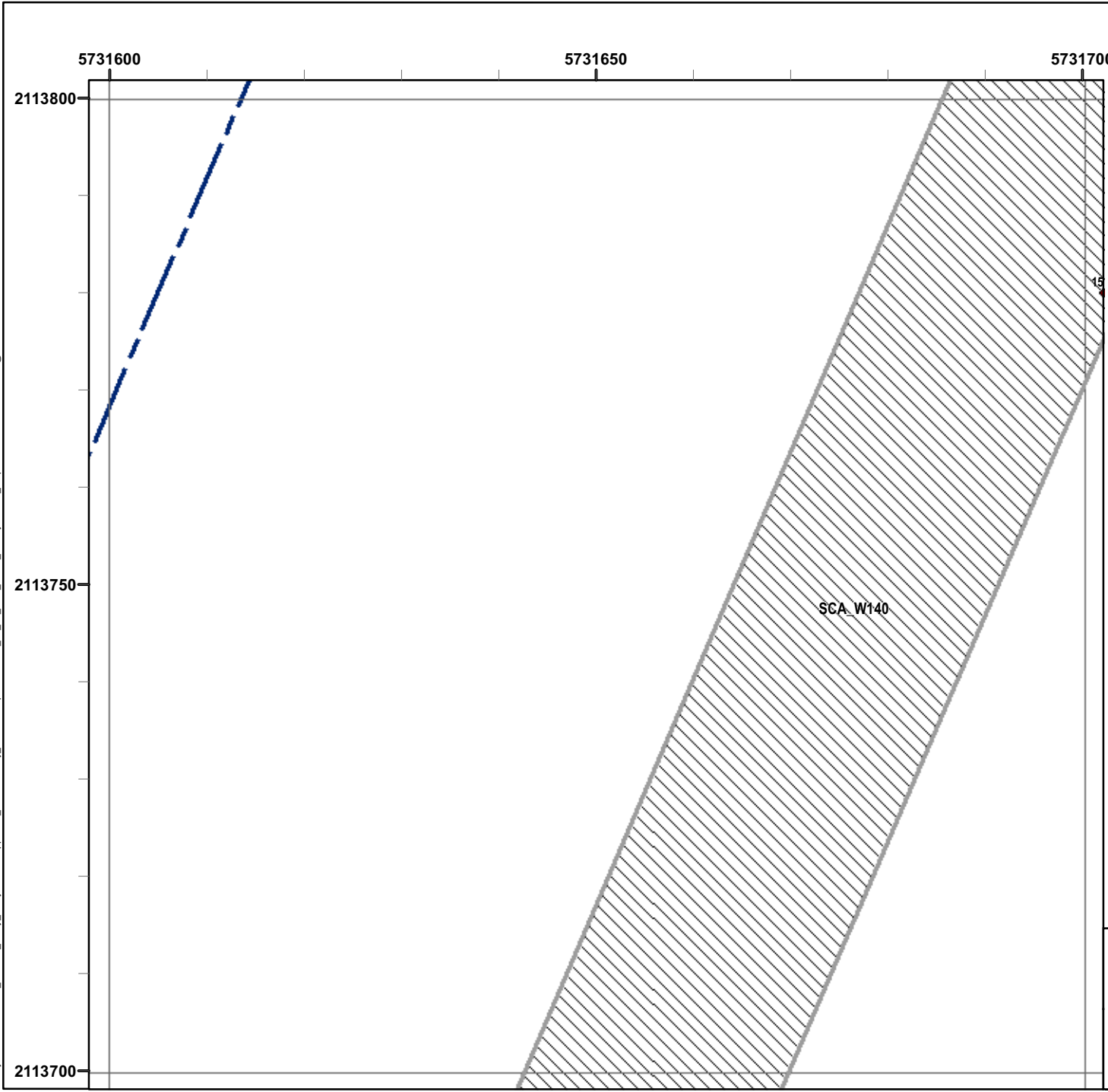
**EM61 Survey Results**  
**Outside Roadway and**  
**Utility Corridor**

FORA ESCA RP  
Monterey County, California

**Map E1-48**


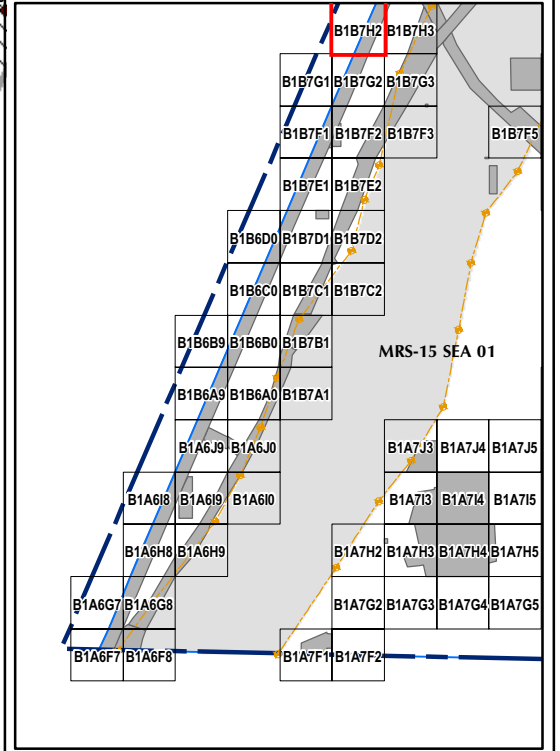
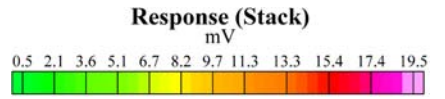


T:\Projects\Seaside\AAR\_Outside\_Rdwy\_UTILITYCorridor\Appendix\_EM61\SURVEY\_Results\_MapBooks\2010\_07\_28\_SEA\_EM61\_SurveyResults\_MapBook01.mxd - 1/18/2011 @ 1:49:42 PM



### Legend

- 6012 ● Target Location
- Seaside MRA Boundary
- Roadway Alignment
- SCA Polygons (Investigation Areas)
- ▨ Utility Corridor
- ▨ Analog Performed
- ▨ MRS Boundary
- ▨ Excusable Data Gap

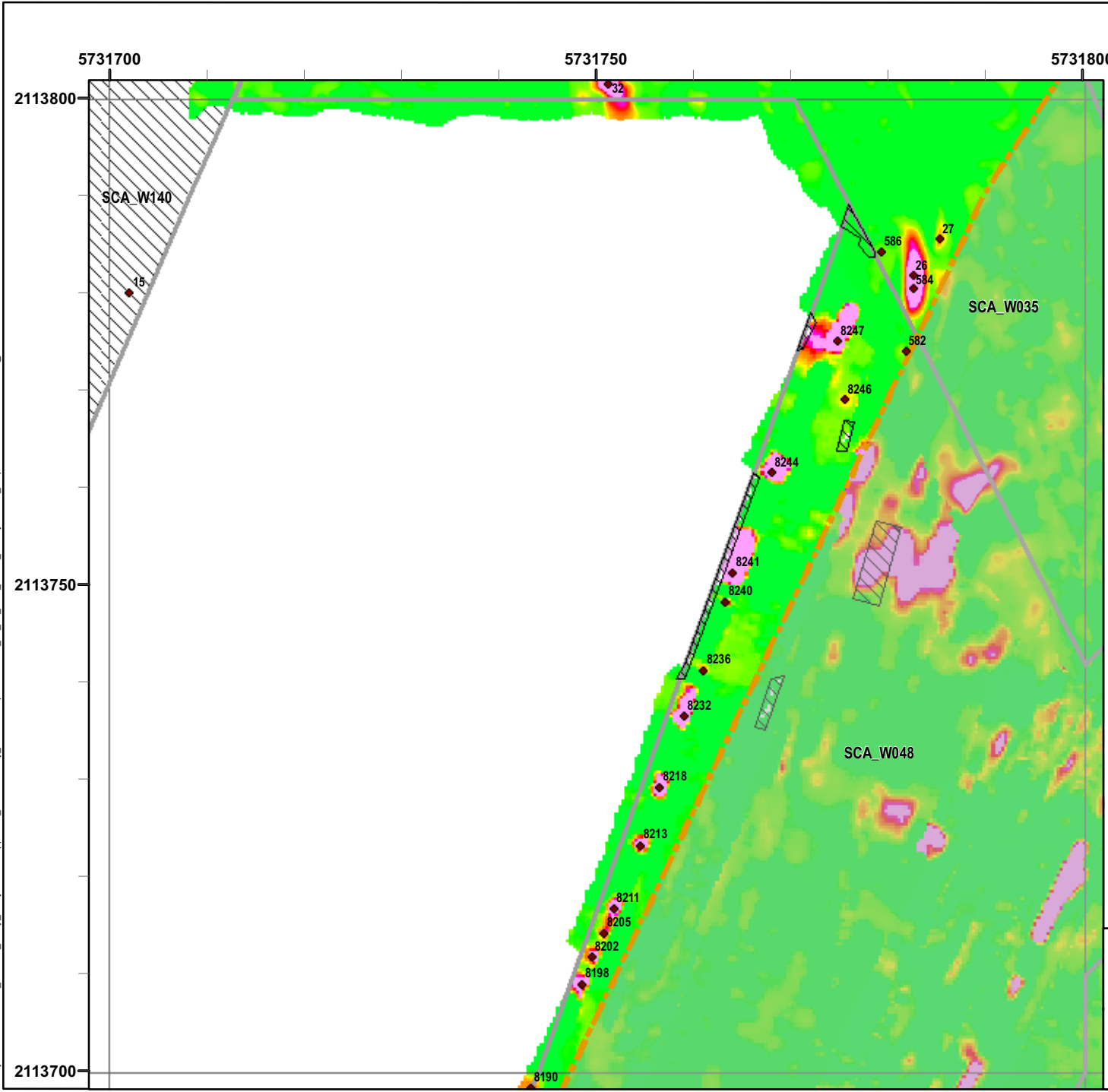


**EM61 Survey Results  
Outside Roadway and  
Utility Corridor**

FORA ESCA RP  
Monterey County, California

**Map E1-49**


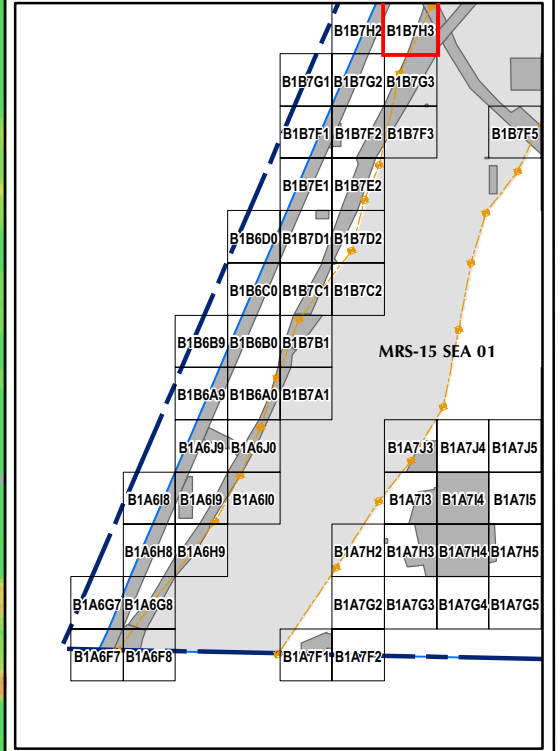

T:\Projects\Seaside\AAR\_Outside\_Roady\_UTILITYCorridor\Appendix\_EM61\SURVEY\_Results\_MapBooks\01.mxd - 1/18/2011 @ 1:49:42 PM



### Legend

- 6012 Target Location
- Seaside MRA Boundary
- Roadway Alignment
- SCA Polygons (Investigation Areas)
- ▨ Utility Corridor
- ▭ Analog Performed
- ▭ MRS Boundary
- ▭ Excusable Data Gap

### Response (Stack) mV




**EM61 Survey Results  
Outside Roadway and  
Utility Corridor**

FORA ESCA RP  
Monterey County, California

**Map E1-50**


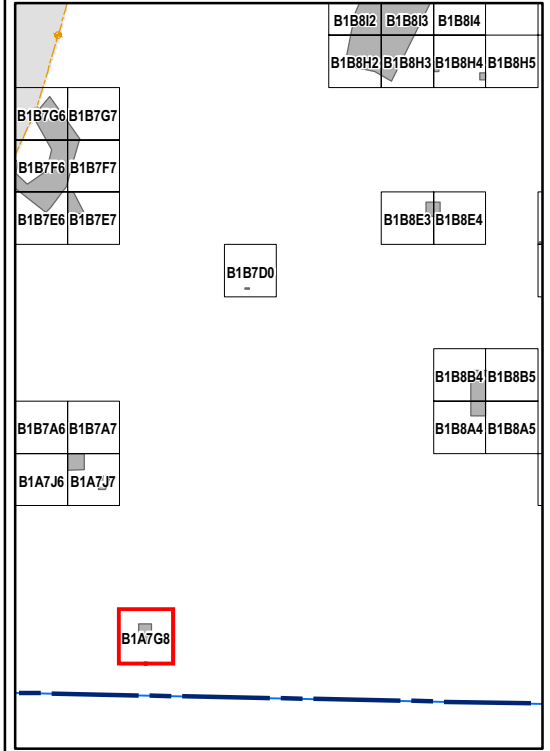
T:\Projects\Seaside\AAR\_Outside\_Rdwy\_UTILITYCorridor\Appendix\_EM61\SURVEY Results MapBooks\2010\_07\_28\_SEA\_EM61\_SurveyResults\_MapBook02.mxd - 1/18/2011 @ 1:49:42 PM



### Legend

**GRID B1A7G8**

- 6012
- Target Location
- Seaside MRA Boundary
- Roadway Alignment
- SCA Polygons (Investigation Areas)
- Utility Corridor
- MRS Boundary
- ▨ Analog Performed
- ▨ Excusable Data Gap




**EM61 Survey Results**  
**Outside Roadway and**  
**Utility Corridor**

FORA ESCA RP  
 Monterey County, California

**Map E1-51**


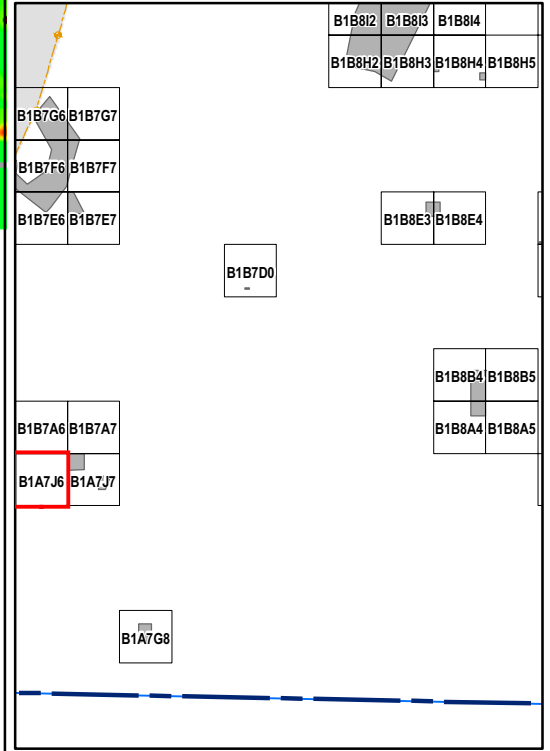
T:\Projects\Seaside\AAR\_Outside\_Rdwy\_UTILITYCorridor\Appendix\_EM61\SURVEY\_Results\_MapBook02.mxd - 1/18/2011 @ 1:49:42 PM



### Legend

**GRID B1A7J6**

- 6012 ● Target Location
- Seaside MRA Boundary
- Roadway Alignment
- SCA Polygons (Investigation Areas)
- Utility Corridor
- MRS Boundary
- ▨ Analog Performed
- ▨ Excusable Data Gap

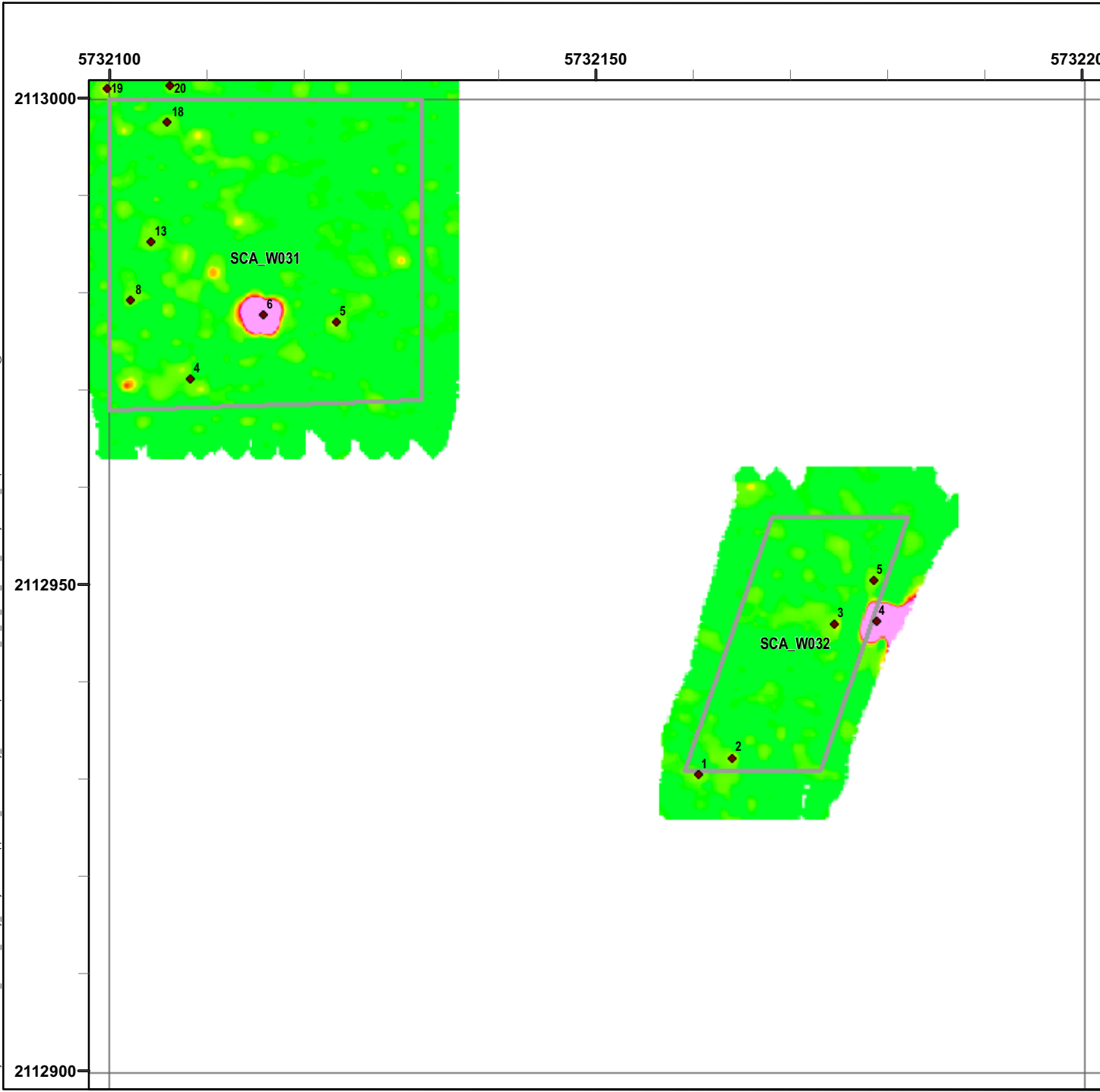


**EM61 Survey Results**  
**Outside Roadway and**  
**Utility Corridor**

FORA ESCA RP  
 Monterey County, California

**Map E1-52**

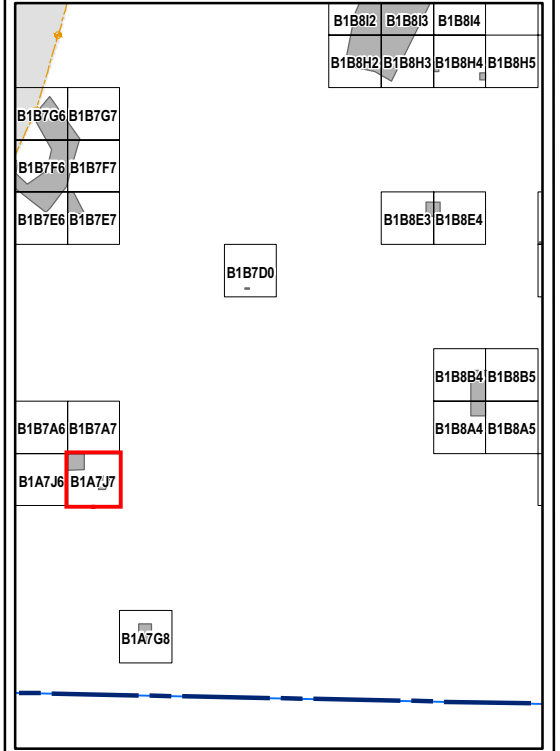
T:\Projects\Seaside\AAR\_Outside\_Rdwy\_UTILITYCorridor\Appendix\_EM61\SURVEY Results MapBooks\2010\_07\_28\_SEA\_EM61\_Survey\_Results\_MapBook02.mxd - 1/18/2011 @ 1:49:42 PM



### Legend

**GRID B1A7J7**

- 6012 Target Location
  - ▬ Seaside MRA Boundary
  - ▬ Roadway Alignment
  - SCA Polygons (Investigation Areas)
  - ▭ Utility Corridor
  - ▭ MRS Boundary
  - ▨ Analog Performed
  - ▭ Excusable Data Gap
- Response (Stack)**  
mV
- 0.5 2.1 3.6 5.1 6.7 8.2 9.7 11.3 13.3 15.4 17.4 19.5



State Plane California IV, NAD 1983 (U.S. Survey Foot)

0 15 30 Feet

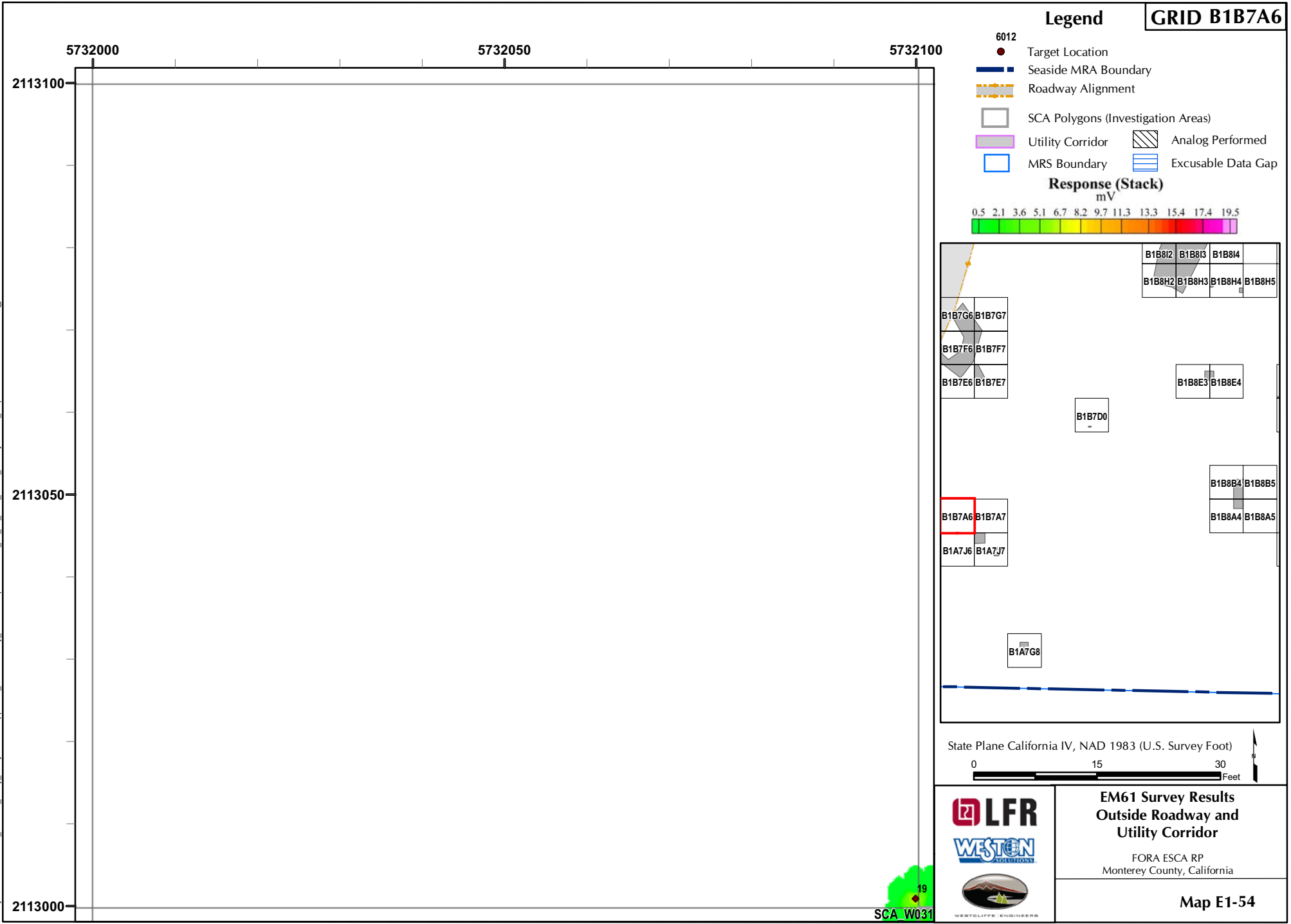


**EM61 Survey Results**  
**Outside Roadway and**  
**Utility Corridor**

FORA ESCA RP  
Monterey County, California

**Map E1-53**


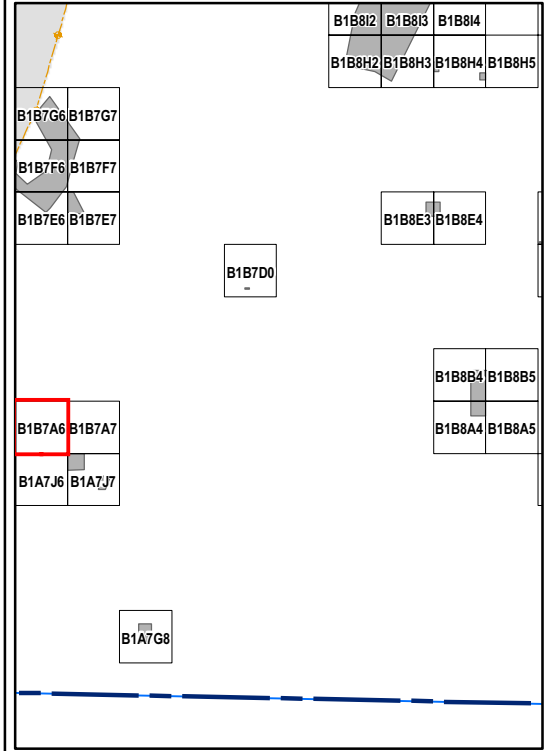
T:\Projects\Seaside\AAR\_Outside\_Rdwy\_UTILITYCorridor\Appendix\_EM61\SURVEY\_Results\_MapBook02.mxd - 1/18/2011 @ 1:49:42 PM



### Legend

**GRID B1B7A6**

- 6012 Target Location
- ▬ Seaside MRA Boundary
- ▬ Roadway Alignment
- SCA Polygons (Investigation Areas)
- ▨ Utility Corridor
- ▨ Analog Performed
- MRS Boundary
- ▨ Excusable Data Gap




**EM61 Survey Results**  
**Outside Roadway and**  
**Utility Corridor**

FORA ESCA RP  
 Monterey County, California

**Map E1-54**

19  
 SCA\_W031


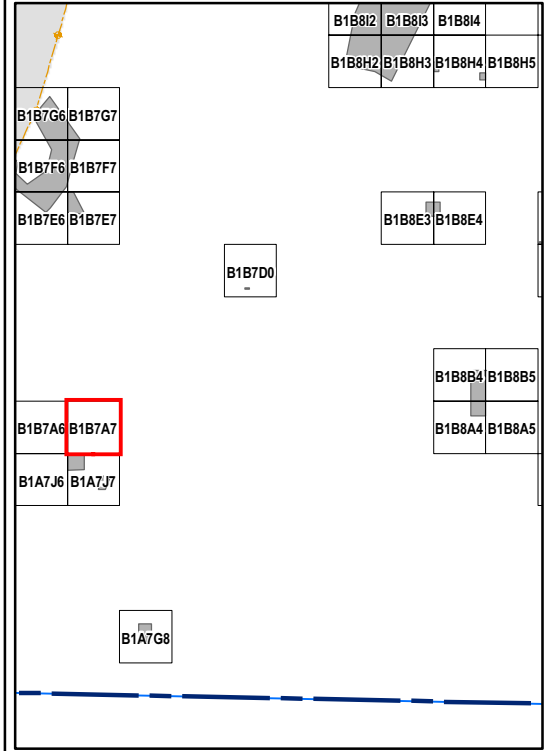
T:\Projects\Seaside\AAR\_Outside\_Rdwy\_UTILITYCorridor\Appendix\_EM61\SURVEY\_Results\_MapBook02.mxd - 1/18/2011 @ 1:49:42 PM



### Legend

**GRID B1B7A7**

- 6012 ● Target Location
- Seaside MRA Boundary
- Roadway Alignment
- SCA Polygons (Investigation Areas)
- Utility Corridor
- MRS Boundary
- ▨ Analog Performed
- ▨ Excusable Data Gap




**EM61 Survey Results**  
**Outside Roadway and**  
**Utility Corridor**

FORA ESCA RP  
 Monterey County, California

**Map E1-55**


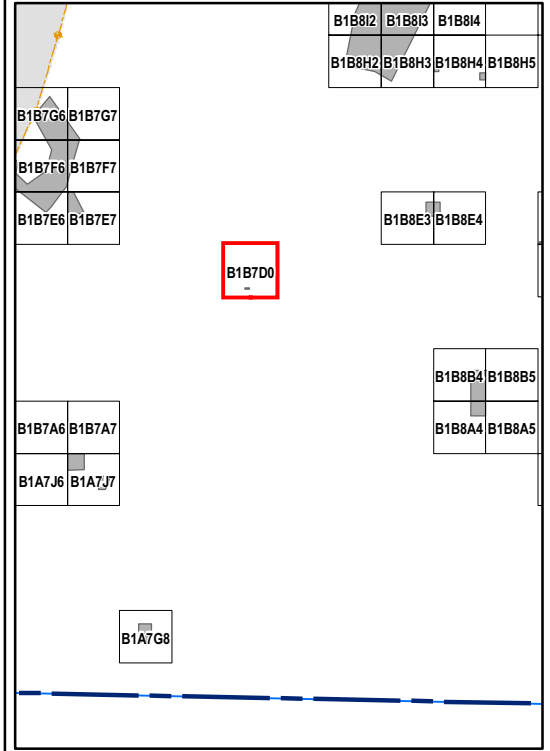
T:\Projects\Seaside\AAR\_Outside\_Rdwy\_UTILITYCorridor\Appendix\_EM61\SURVEY\_Results\_MapBook02.mxd - 1/18/2011 @ 1:49:42 PM



### Legend

**GRID B1B7D0**

- 6012 ● Target Location
- Seaside MRA Boundary
- Roadway Alignment
- SCA Polygons (Investigation Areas)
- Utility Corridor
- MRS Boundary
- ▨ Analog Performed
- ▨ Excusable Data Gap



**EM61 Survey Results  
Outside Roadway and  
Utility Corridor**

FORA ESCA RP  
Monterey County, California

**Map E1-56**


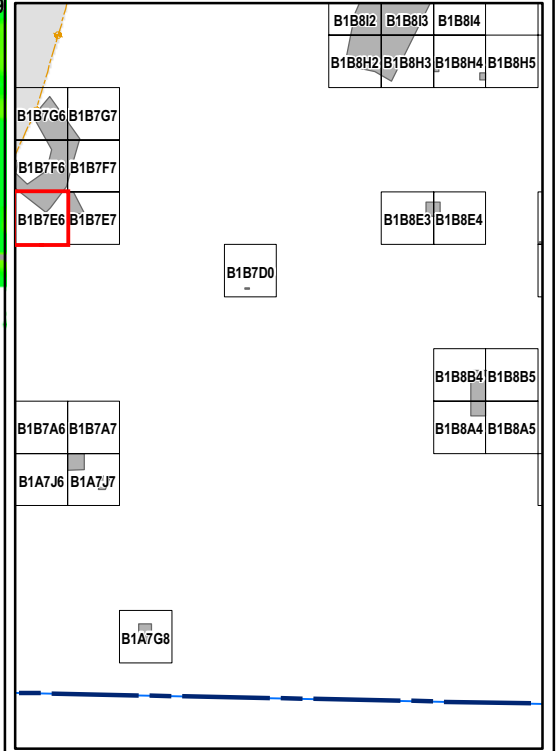
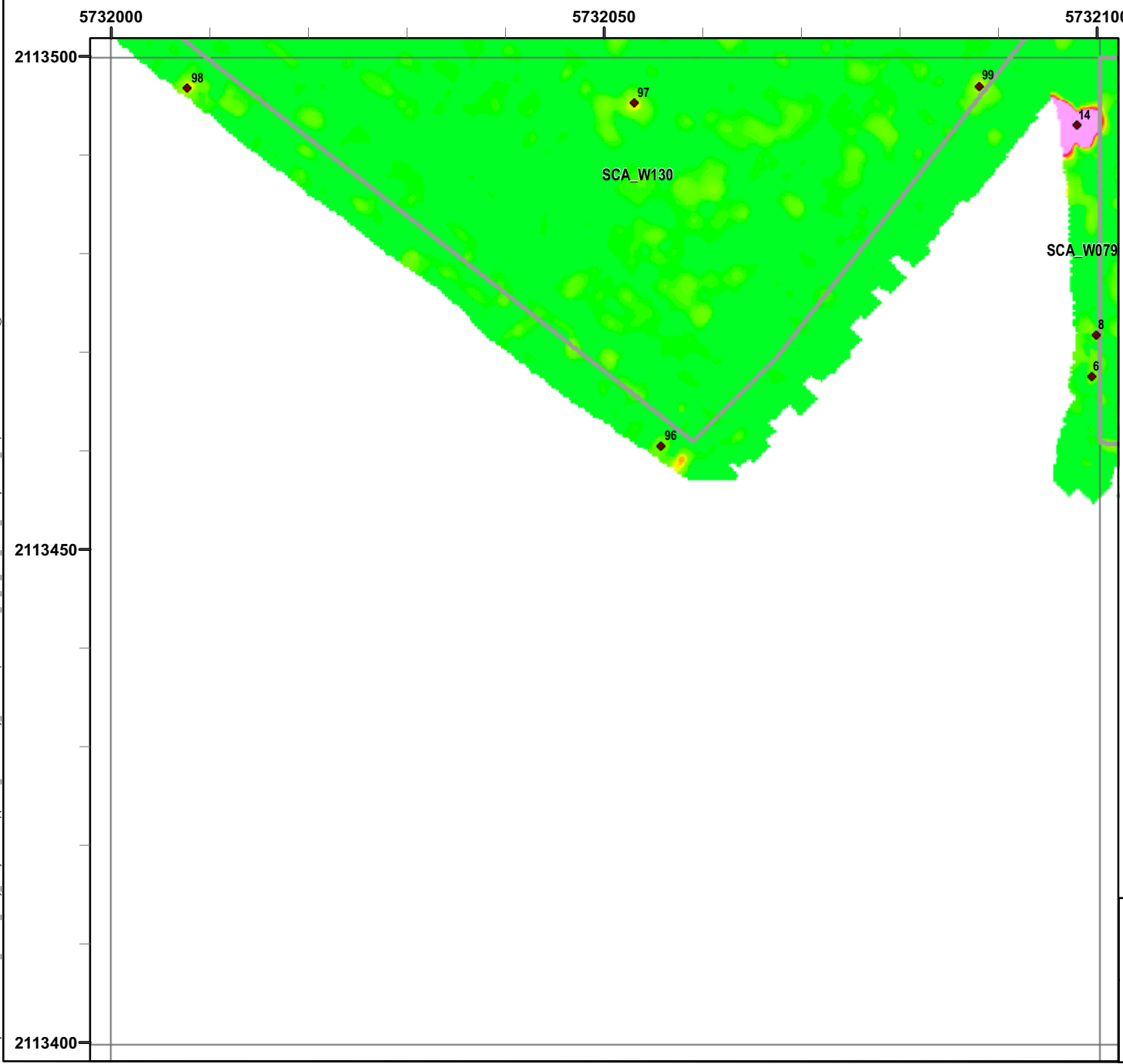


T:\Projects\Seaside\AAR\_Outside\_Rdwy\_UTILITYCorridor\Appendix\_EM61\SURVEY\_Results\_MapBooks\2010\_07\_28\_SEA\_EM61\_SURVEY\_Results\_MapBook02.mxd - 1/18/2011 @ 1:49:42 PM

**GRID B1B7E6**

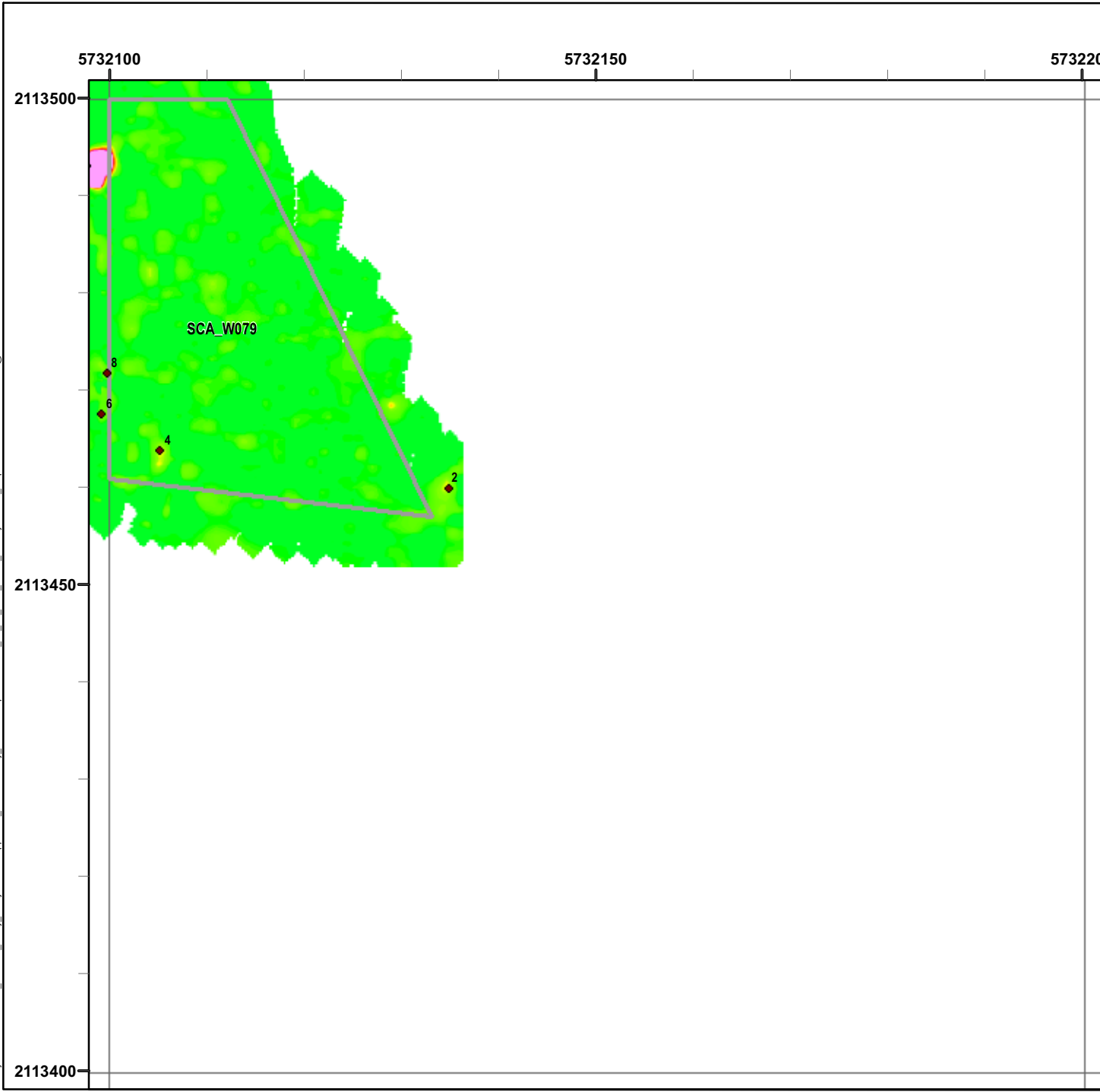
**Legend**

- 6012 Target Location
  - ▬ Seaside MRA Boundary
  - ▬ Roadway Alignment
  - SCA Polygons (Investigation Areas)
  - ▭ Utility Corridor
  - ▭ MRS Boundary
  - ▨ Analog Performed
  - ▭ Excusable Data Gap
- Response (Stack) mV**
- 0.5 2.1 3.6 5.1 6.7 8.2 9.7 11.3 13.3 15.4 17.4 19.5
- 



  	<p><b>EM61 Survey Results</b>  <b>Outside Roadway and</b>  <b>Utility Corridor</b></p> <p>FORA ESCA RP          Monterey County, California</p>
	<p><b>Map E1-57</b></p>


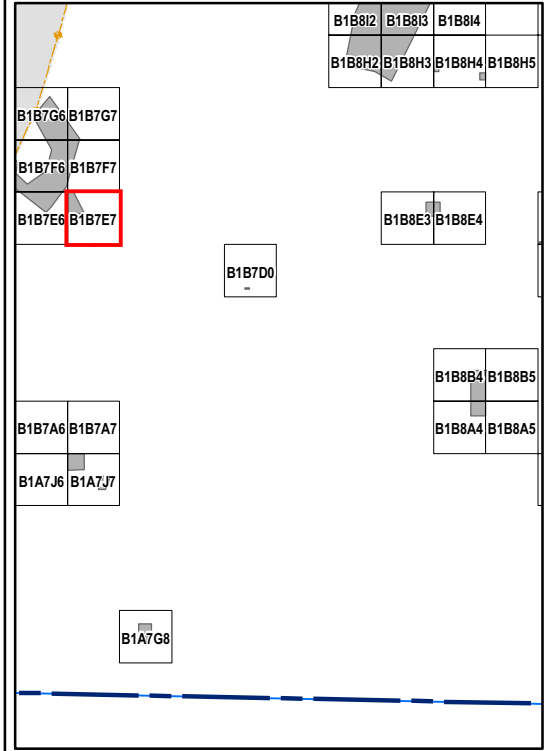
T:\Projects\Seaside\AAR\_Outside\_Rdwy\_UTILITYCorridor\Appendix\_EM61\SURVEY\_RESULTS\_MapBook02.mxd - 1/18/2011 @ 1:49:42 PM



### Legend

**GRID B1B7E7**

- 6012 ● Target Location
- Seaside MRA Boundary
- Roadway Alignment
- SCA Polygons (Investigation Areas)
- ▭ Utility Corridor
- ▭ MRS Boundary
- ▨ Analog Performed
- ▨ Excusable Data Gap

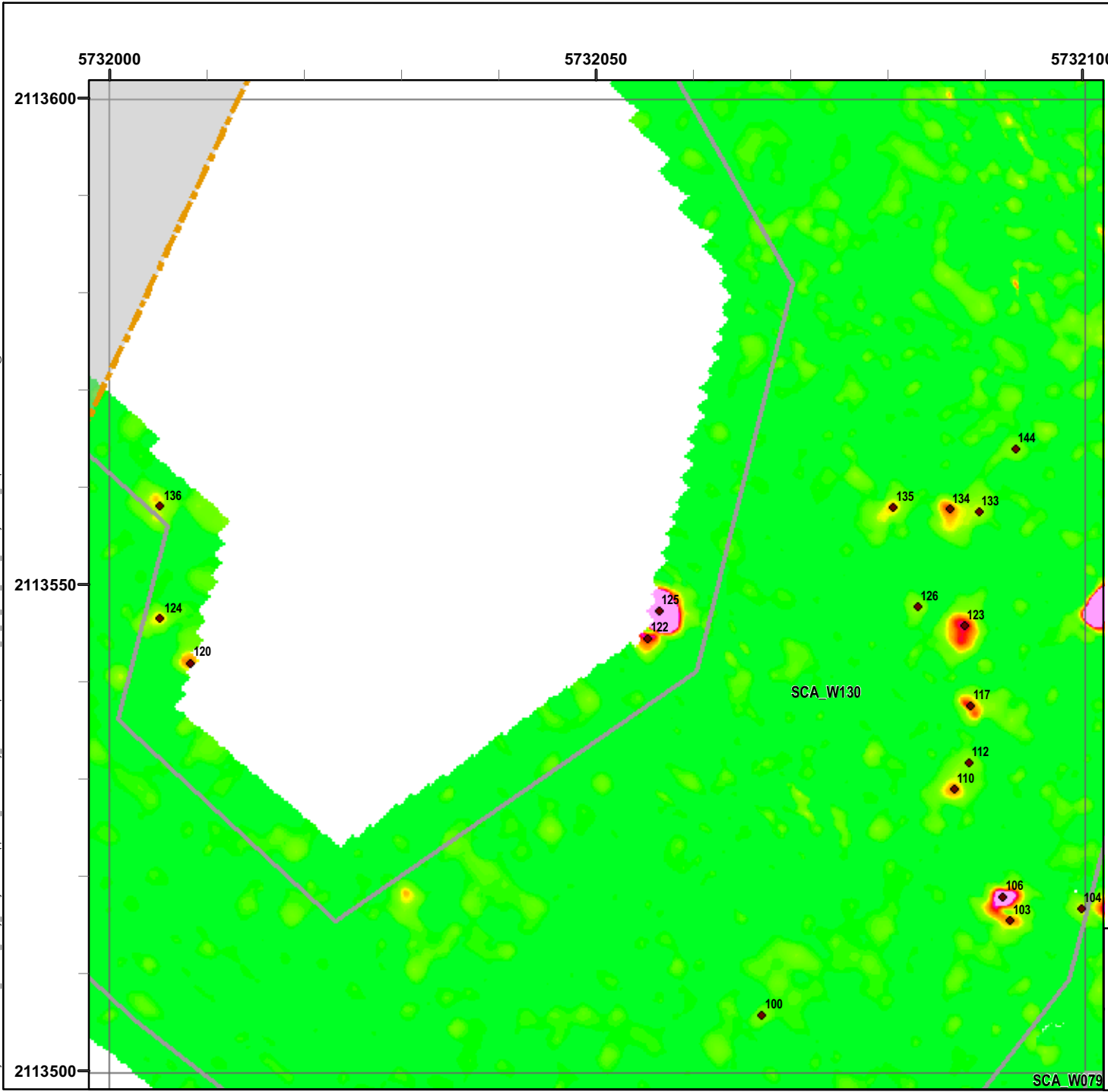


**EM61 Survey Results  
Outside Roadway and  
Utility Corridor**

FORA ESCA RP  
Monterey County, California

**Map E1-58**

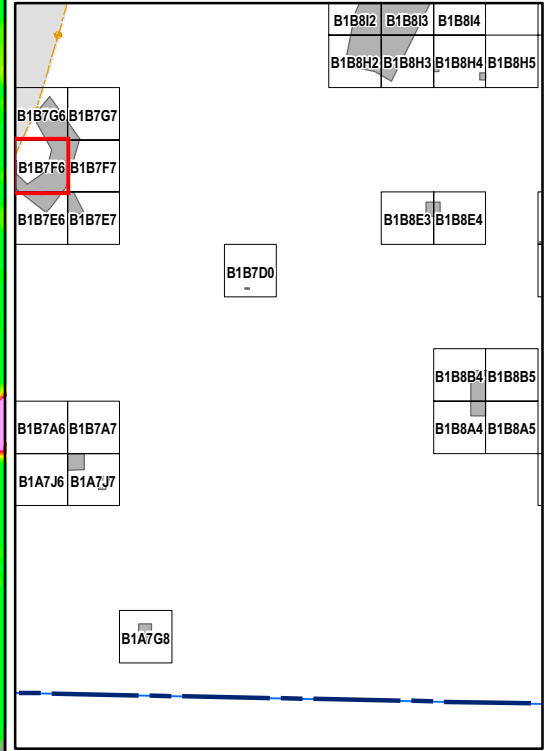
T:\Projects\Seaside\AAR\_Outside\_Rdwy\_UTILITYCorridor\Appendix\_EM61\SURVEY Results MapBooks\2010\_07\_28\_SEA\_EM61\_SurveyResults\_MapBook02.mxd - 1/18/2011 @ 1:49:42 PM



### Legend

**GRID B1B7F6**

- 6012 Target Location
  - ▬ Seaside MRA Boundary
  - ▬ Roadway Alignment
  - SCA Polygons (Investigation Areas)
  - ▨ Utility Corridor
  - ▭ MRS Boundary
  - ▨ Analog Performed
  - ▭ Excusable Data Gap
- Response (Stack) mV**
- 0.5 2.1 3.6 5.1 6.7 8.2 9.7 11.3 13.3 15.4 17.4 19.5



State Plane California IV, NAD 1983 (U.S. Survey Foot)

0 15 30 Feet

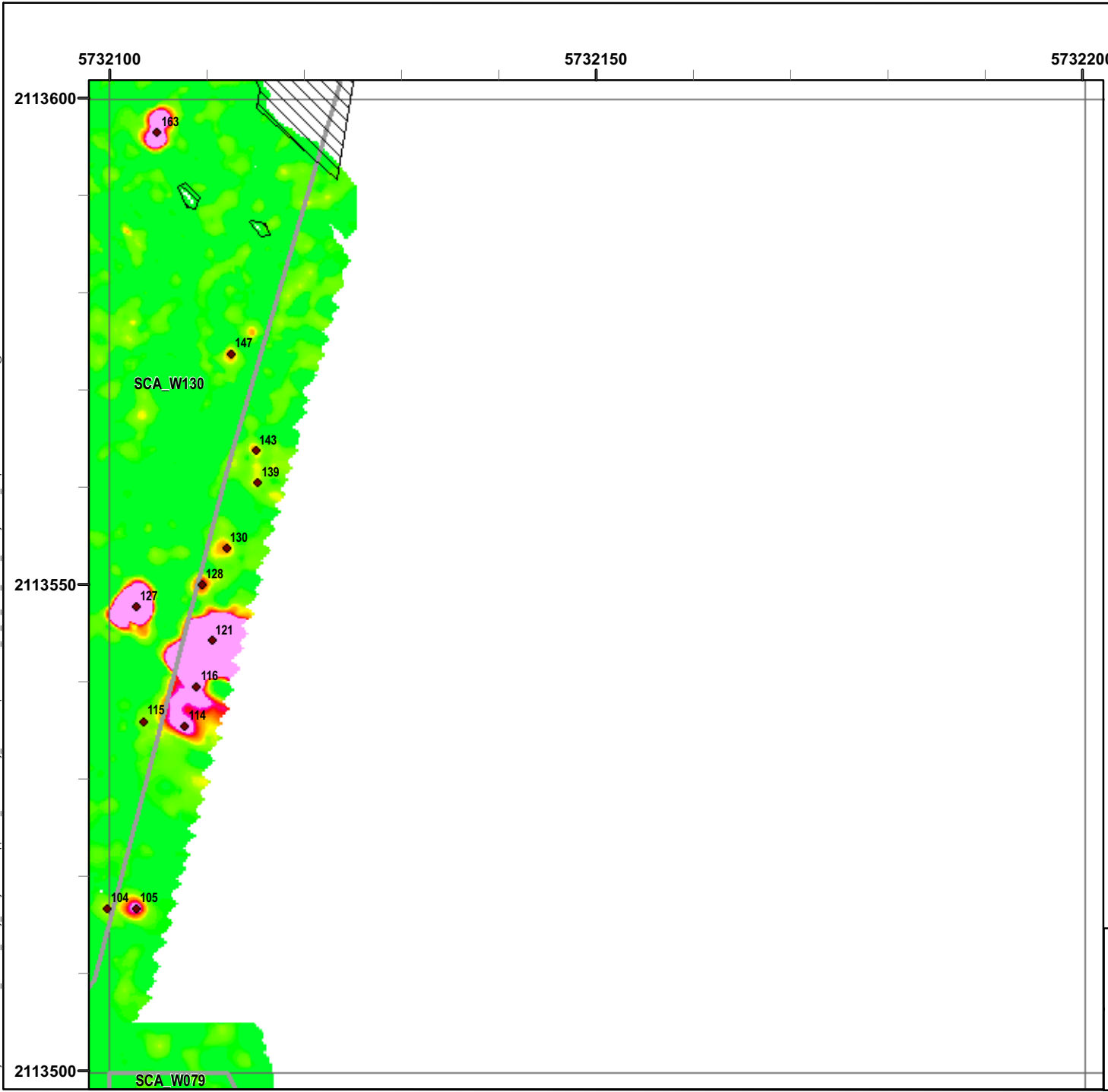


**EM61 Survey Results  
Outside Roadway and  
Utility Corridor**

FORA ESCA RP  
Monterey County, California

**Map E1-59**

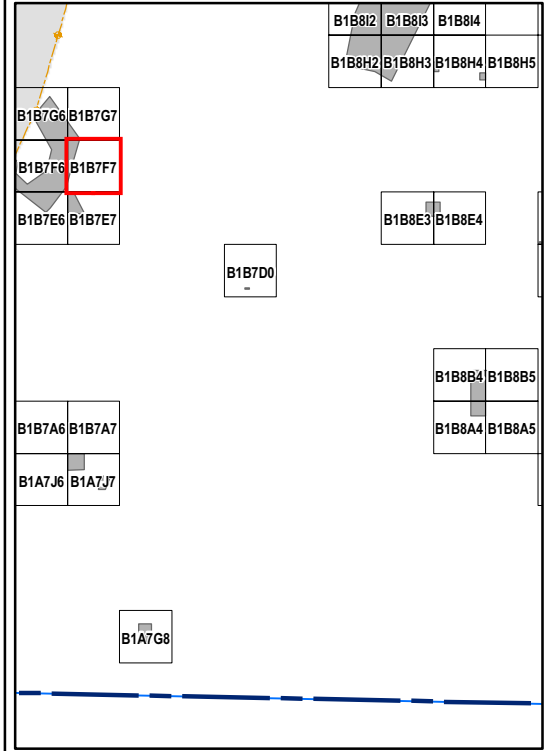
T:\Projects\Seaside\AAR\_Outside\_Roadway\_UTILITYCorridor\Appendix\_EM61\SURVEY\_RESULTS\_MapBooks\2010\_07\_28\_SEA\_EM61\_Survey\_Results\_MapBook02.mxd - 1/18/2011 @ 1:49:42 PM



### Legend

**GRID B1B7F7**

- 6012 ● Target Location
  - Seaside MRA Boundary
  - Roadway Alignment
  - SCA Polygons (Investigation Areas)
  - ▨ Utility Corridor
  - ▨ Analog Performed
  - MRS Boundary
  - ▨ Excusable Data Gap
- Response (Stack)**  
mV
- |     |     |     |     |     |     |     |      |      |      |      |      |
|-----|-----|-----|-----|-----|-----|-----|------|------|------|------|------|
| 0.5 | 2.1 | 3.6 | 5.1 | 6.7 | 8.2 | 9.7 | 11.3 | 13.3 | 15.4 | 17.4 | 19.5 |
|-----|-----|-----|-----|-----|-----|-----|------|------|------|------|------|



State Plane California IV, NAD 1983 (U.S. Survey Foot)

0 15 30 Feet



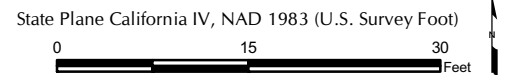
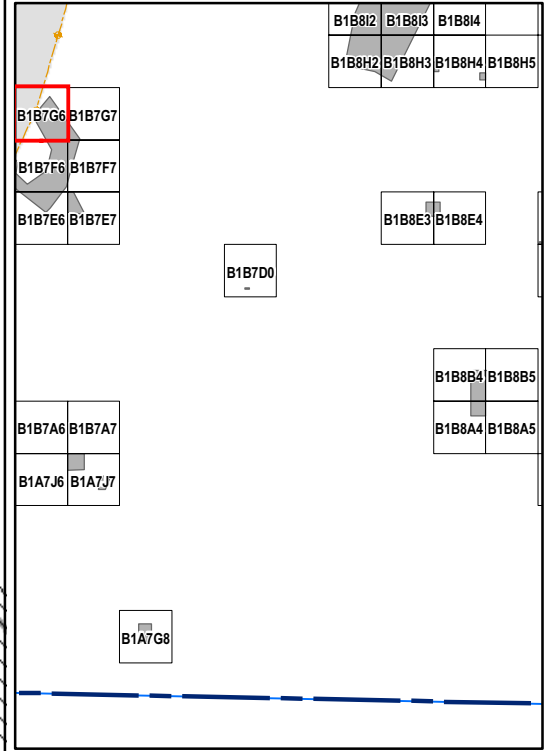
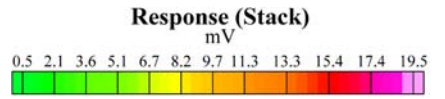
**EM61 Survey Results**  
**Outside Roadway and**  
**Utility Corridor**

FORA ESCA RP  
Monterey County, California

**Map E1-60**

Legend

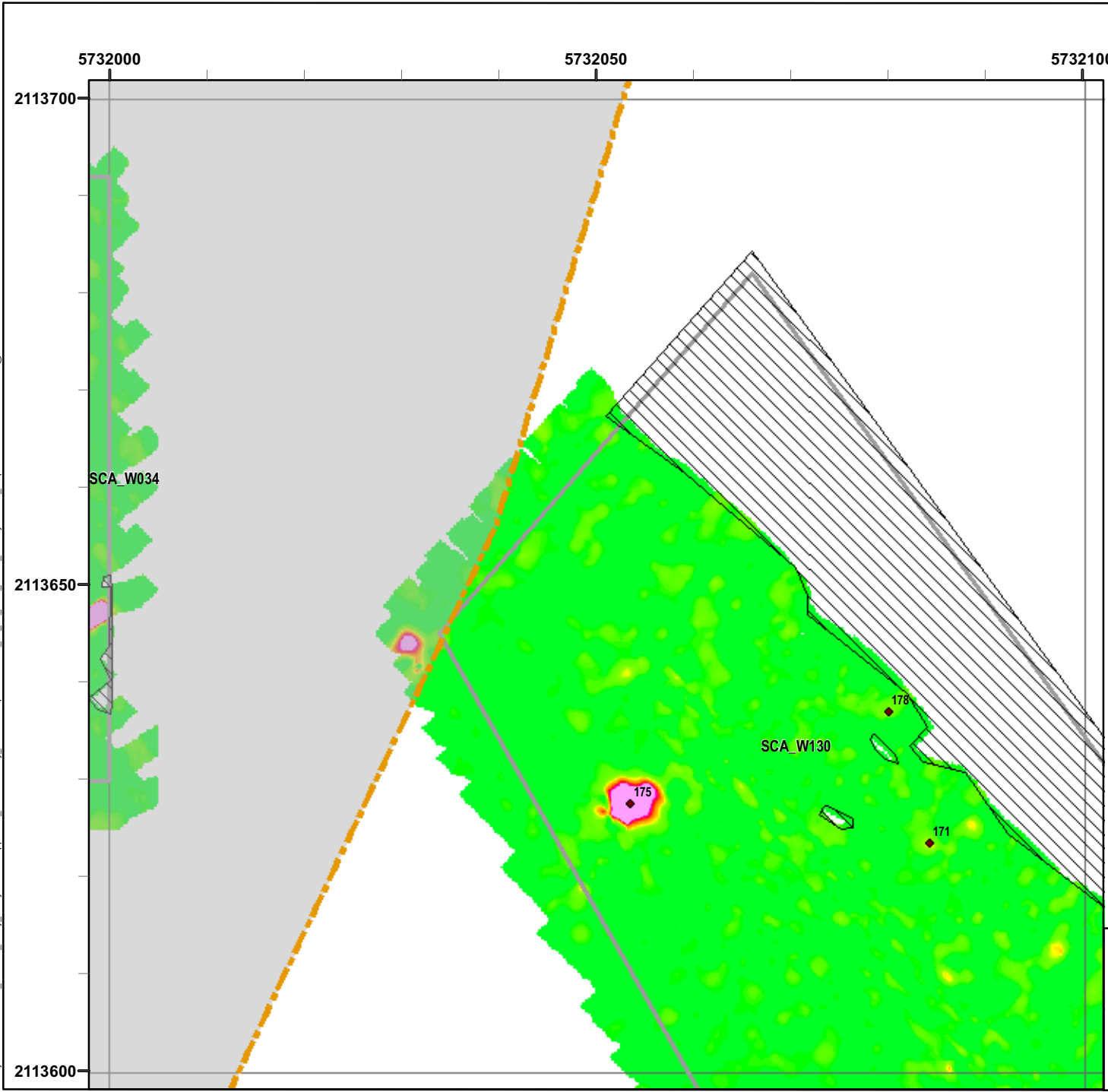
- 6012 ● Target Location
- Seaside MRA Boundary
- Roadway Alignment
- SCA Polygons (Investigation Areas)
- Utility Corridor
- MRS Boundary
- Analog Performed
- Excusable Data Gap



**EM61 Survey Results  
Outside Roadway and  
Utility Corridor**

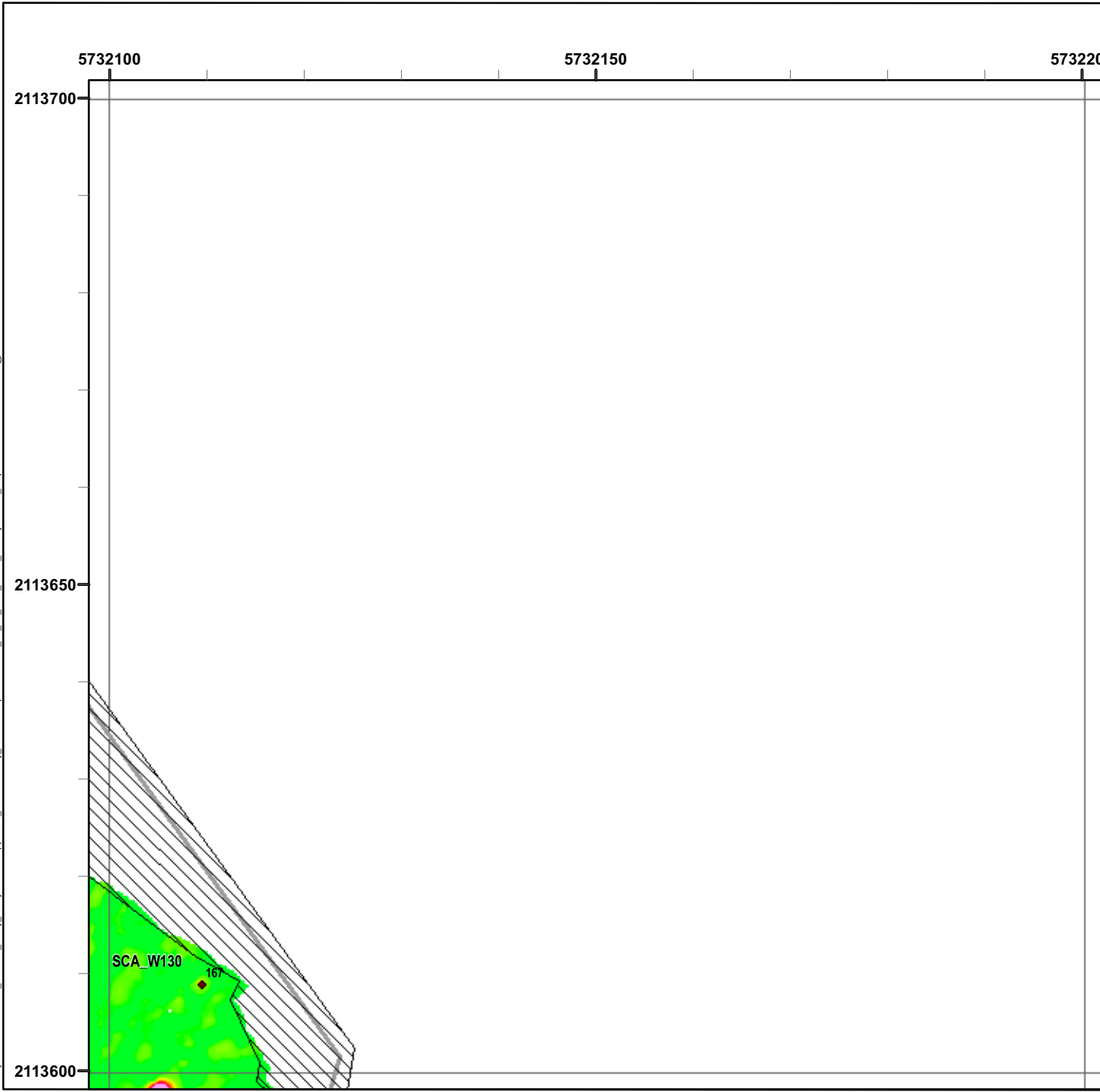
FORA ESCA RP  
Monterey County, California

**Map E1-61**



T:\Projects\Seaside\AAR\_Outside\_Rdwy\_UTILITYCorridor\Appendix\_EM61\Survey\_Results\_MapBooks\2010\_07\_28\_SEA\_EM61\_Survey\_Results\_MapBook02.mxd - 1/18/2011 @ 1:49:42 PM


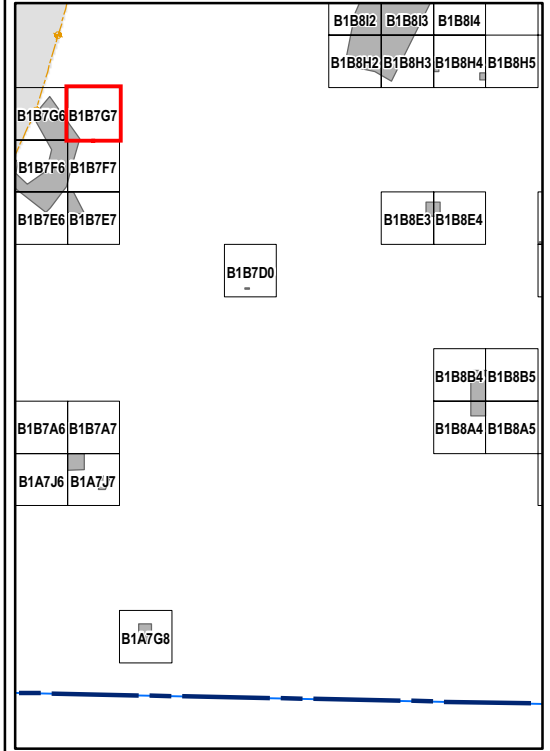
T:\Projects\Seaside\AAR\_Outside\_Rdwy\_UTILITYCorridor\Appendix\_EM61\SURVEY\_RESULTS\_MapBooks\2010\_07\_28\_SEA\_EM61\_SurveyResults\_MapBook02.mxd - 1/18/2011 @ 1:49:42 PM



### Legend

**GRID B1B7G7**

- 6012 Target Location
- ▬ Seaside MRA Boundary
- ▬ Roadway Alignment
- SCA Polygons (Investigation Areas)
- ▨ Utility Corridor
- ▨ Analog Performed
- MRS Boundary
- ▨ Excusable Data Gap

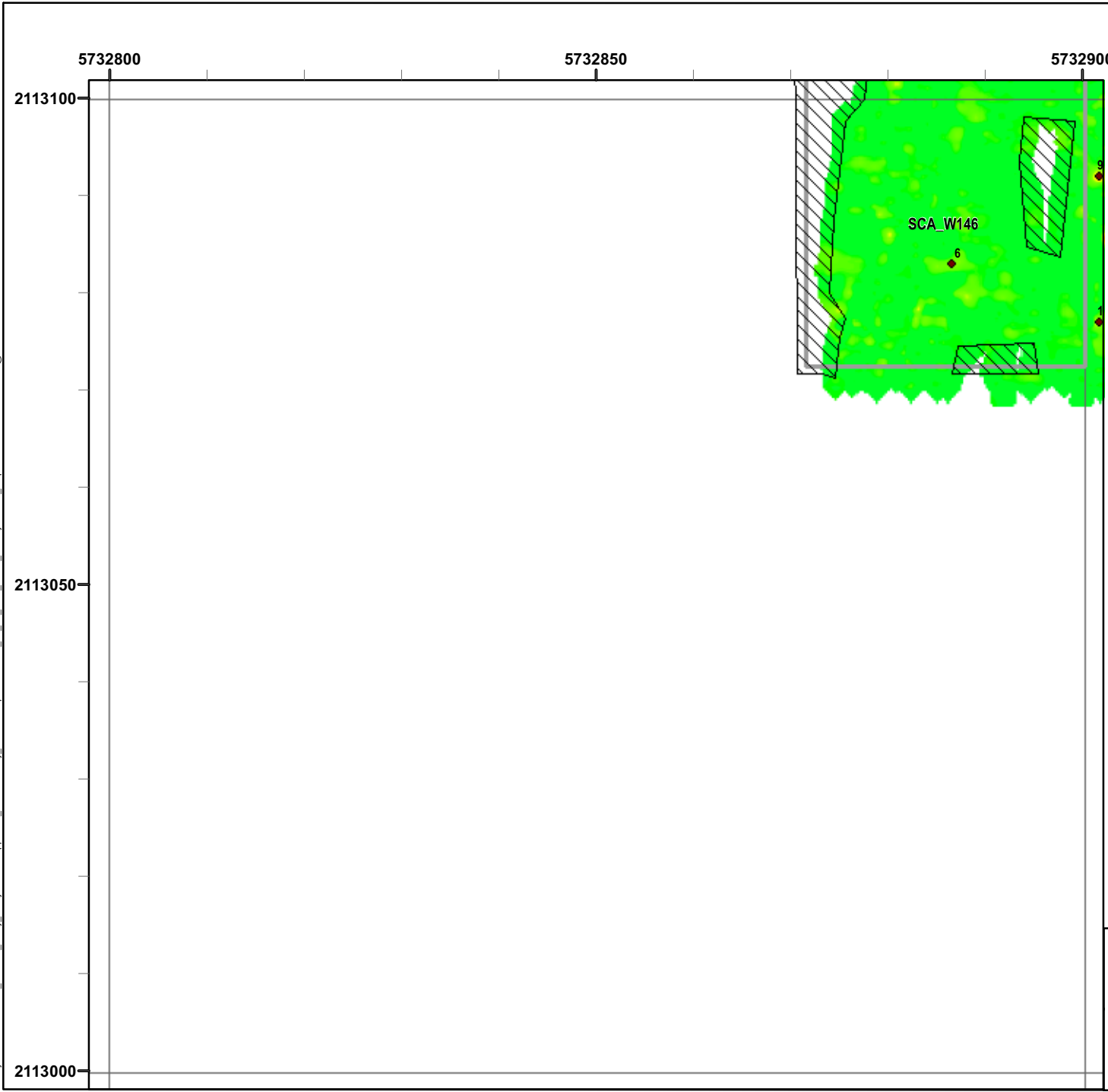


**EM61 Survey Results  
Outside Roadway and  
Utility Corridor**

FORA ESCA RP  
Monterey County, California


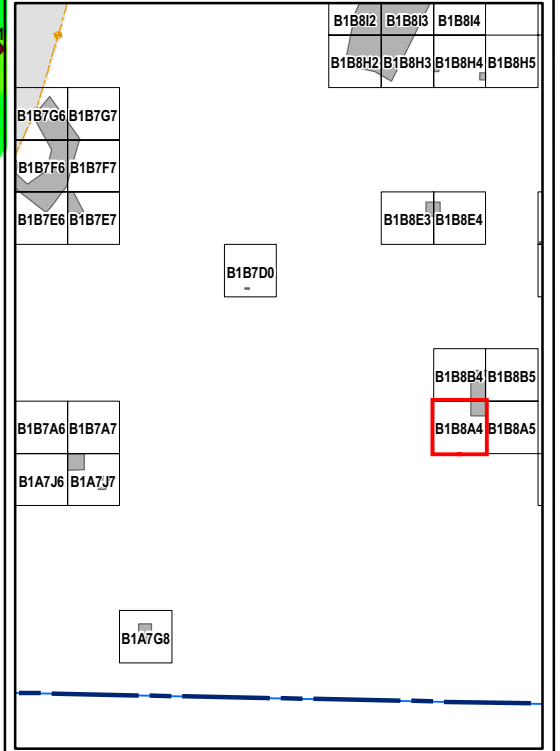
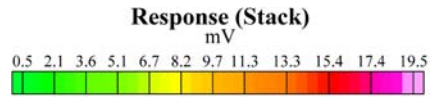
**Map E1-62**

T:\Projects\Seaside\AAR\_Outside\_Rdwy\_UTILITYCorridor\Appendix\_EM61\SURVEY\_Results\_MapBook02.mxd - 1/18/2011 @ 1:49:42 PM



### Legend

- 6012 Target Location
- Seaside MRA Boundary
- Roadway Alignment
- SCA Polygons (Investigation Areas)
- ▨ Utility Corridor
- ▨ Analog Performed
- MRS Boundary
- ▨ Excusable Data Gap

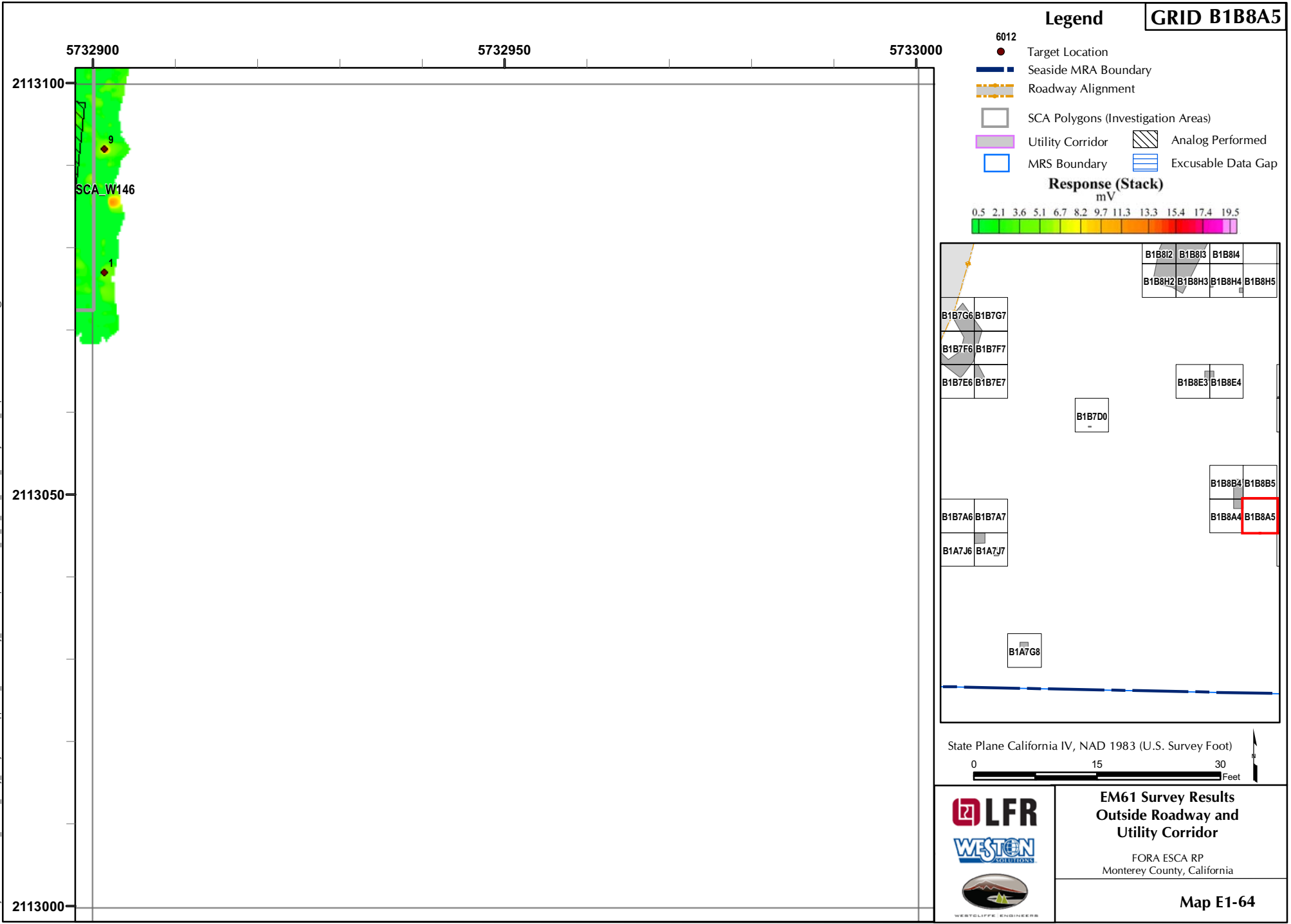


**EM61 Survey Results**  
**Outside Roadway and**  
**Utility Corridor**

FORA ESCA RP  
 Monterey County, California

**Map E1-63**

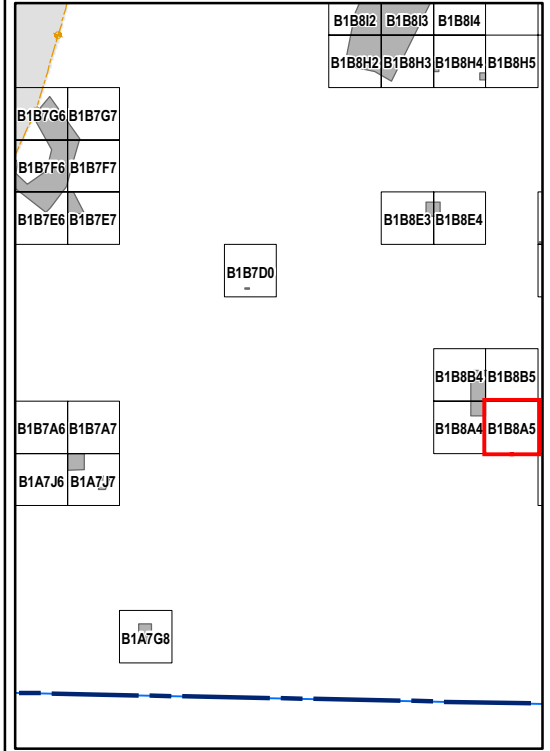
T:\Projects\Seaside\AAR\_Outside\_Rdwy\_UTILITYCorridor\Appendix\_EM61\SURVEY Results MapBooks\2010\_07\_28\_SEA\_EM61\_SurveyResults\_MapBook02.mxd - 1/18/2011 @ 1:49:42 PM



### Legend

**GRID B1B8A5**

- 6012 Target Location
- ▬ Seaside MRA Boundary
- ▬ Roadway Alignment
- SCA Polygons (Investigation Areas)
- ▨ Utility Corridor
- ▨ Analog Performed
- MRS Boundary
- ▨ Excusable Data Gap



State Plane California IV, NAD 1983 (U.S. Survey Foot)

**EM61 Survey Results**  
**Outside Roadway and**  
**Utility Corridor**

FORA ESCA RP  
Monterey County, California

**Map E1-64**




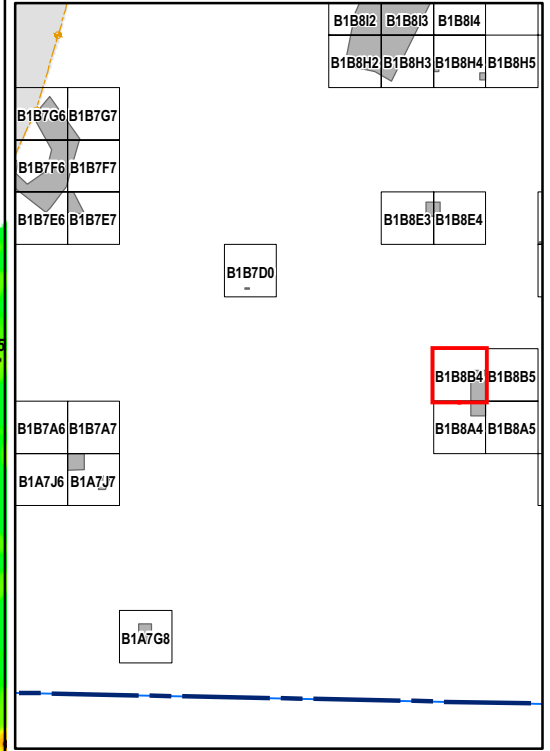


T:\Projects\Seaside\AAR\_Outside\_Rdwy\_UTILITYCorridor\Appendix\_EM61\SURVEY\_Results\_MapBooks\2010\_07\_28\_SEA\_EM61\_Survey\_Results\_MapBook02.mxd - 1/18/2011 @ 1:49:42 PM

### Legend

**GRID B1B8B4**

- 6012 Target Location
- ▬ Seaside MRA Boundary
- ▬ Roadway Alignment
- SCA Polygons (Investigation Areas)
- ▨ Utility Corridor
- ▨ Analog Performed
- MRS Boundary
- ▨ Excusable Data Gap

### Response (Stack) mV




**EM61 Survey Results  
Outside Roadway and  
Utility Corridor**

FORA ESCA RP  
Monterey County, California

**Map E1-65**


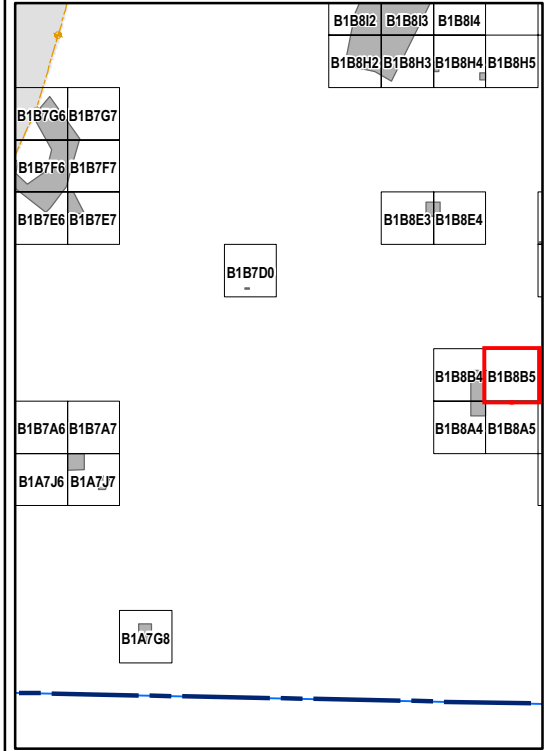
T:\Projects\Seaside\AAR\_Outside\_Rdwy\_UTILITYCorridor\Appendix\_EM61\SURVEY\_RESULTS\_MapBook02.mxd - 1/18/2011 @ 1:49:42 PM



### Legend

**GRID B1B8B5**

- 6012 ● Target Location
- Seaside MRA Boundary
- Roadway Alignment
- SCA Polygons (Investigation Areas)
- ▨ Utility Corridor
- ▨ Analog Performed
- MRS Boundary
- ▨ Excusable Data Gap



**EM61 Survey Results**  
**Outside Roadway and**  
**Utility Corridor**

FORA ESCA RP  
 Monterey County, California

**Map E1-66**

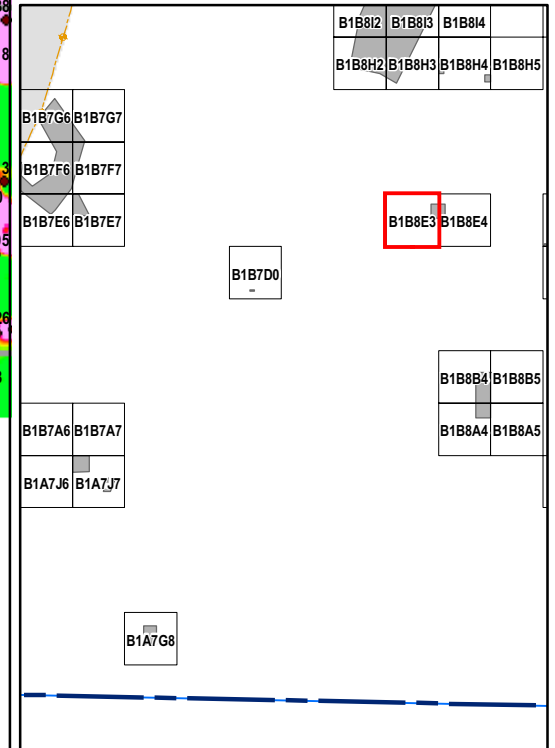

T:\Projects\Seaside\AAR\_Outside\_Rdwy\_UTILITYCorridor\Appendix\_EM61\SURVEY Results MapBooks\2010\_07\_28\_SEA\_EM61\_SurveyResults\_MapBook02.mxd - 1/18/2011 @ 1:49:42 PM

### Legend


**GRID B1B8E3**

- 6012 Target Location
- ▬ Seaside MRA Boundary
- ▬ Roadway Alignment
- SCA Polygons (Investigation Areas)
- ▨ Utility Corridor
- ▨ Analog Performed
- MRS Boundary
- ▨ Excusable Data Gap

### Response (Stack) mV



State Plane California IV, NAD 1983 (U.S. Survey Foot)




### EM61 Survey Results Outside Roadway and Utility Corridor

FORA ESCA RP  
Monterey County, California

Map E1-67


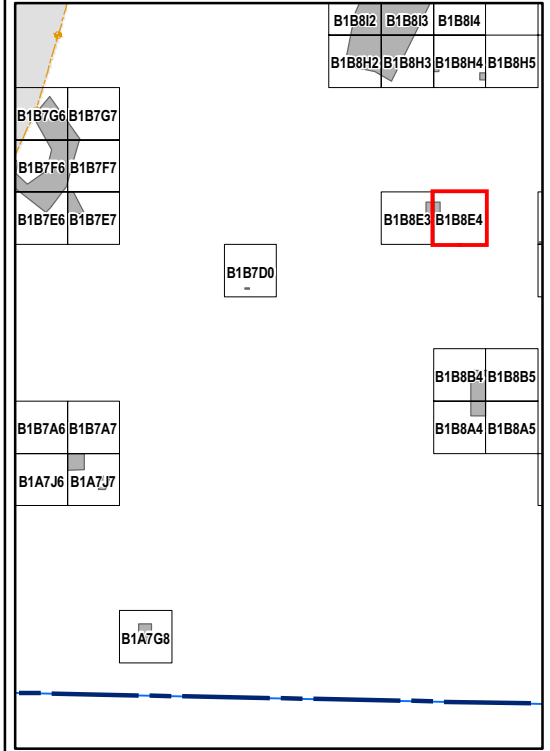
T:\Projects\Seaside\AAR\_Outside\_Roadway\_UTILITYCorridor\Appendix\_EM61\SURVEY Results\_MapBooks\2010\_07\_28\_SEA\_EM61\_Survey\_Results\_MapBook02.mxd - 1/18/2011 @ 1:49:42 PM



### Legend

**GRID B1B8E4**

- 6012 Target Location
- ▬ Seaside MRA Boundary
- ▬ Roadway Alignment
- SCA Polygons (Investigation Areas)
- ▨ Utility Corridor
- ▨ Analog Performed
- ▭ MRS Boundary
- ▭ Excusable Data Gap

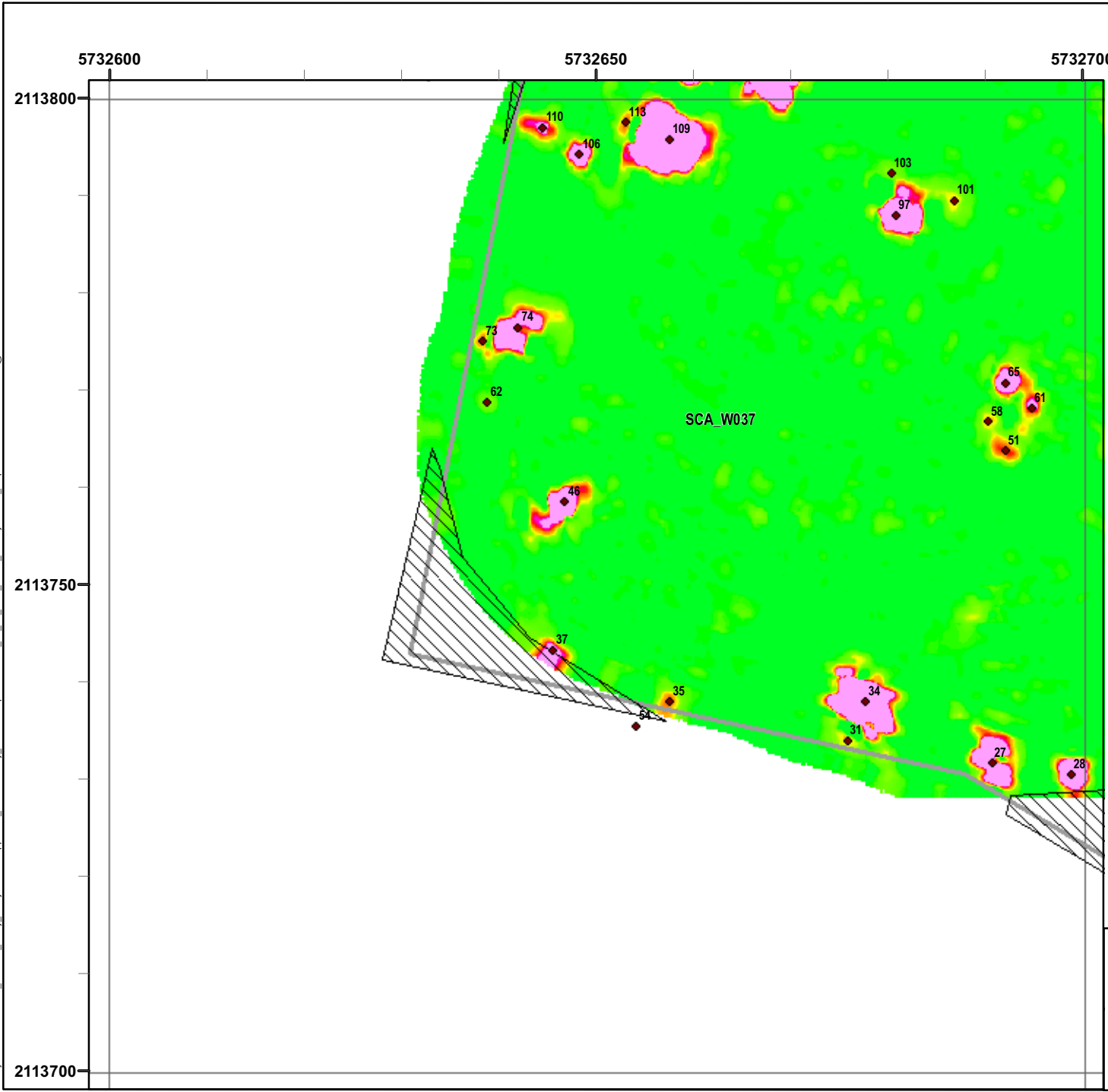


**EM61 Survey Results**  
**Outside Roadway and**  
**Utility Corridor**

FORA ESCA RP  
 Monterey County, California

**Map E1-68**


T:\Projects\Seaside\AAR\_Outside\_Rdwy\_UTILITYCorridor\Appendix\_EM61\SURVEY\_RESULTS\_MapBook02.mxd - 1/18/2011 @ 1:49:42 PM



### Legend

- 6012 ● Target Location
  - Seaside MRA Boundary
  - Roadway Alignment
  - SCA Polygons (Investigation Areas)
  - ▨ Utility Corridor
  - ▨ Analog Performed
  - MRS Boundary
  - ▨ Excusable Data Gap
- Response (Stack)**  
mV
- |     |     |     |     |     |     |     |      |      |      |      |      |
|-----|-----|-----|-----|-----|-----|-----|------|------|------|------|------|
| 0.5 | 2.1 | 3.6 | 5.1 | 6.7 | 8.2 | 9.7 | 11.3 | 13.3 | 15.4 | 17.4 | 19.5 |
|-----|-----|-----|-----|-----|-----|-----|------|------|------|------|------|

### GRID B1B8H2



**EM61 Survey Results**  
**Outside Roadway and**  
**Utility Corridor**

FORA ESCA RP  
 Monterey County, California

**Map E1-69**


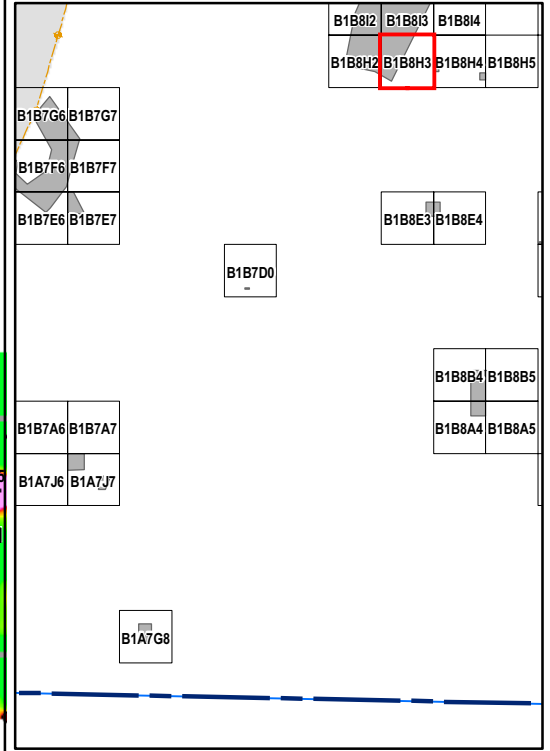
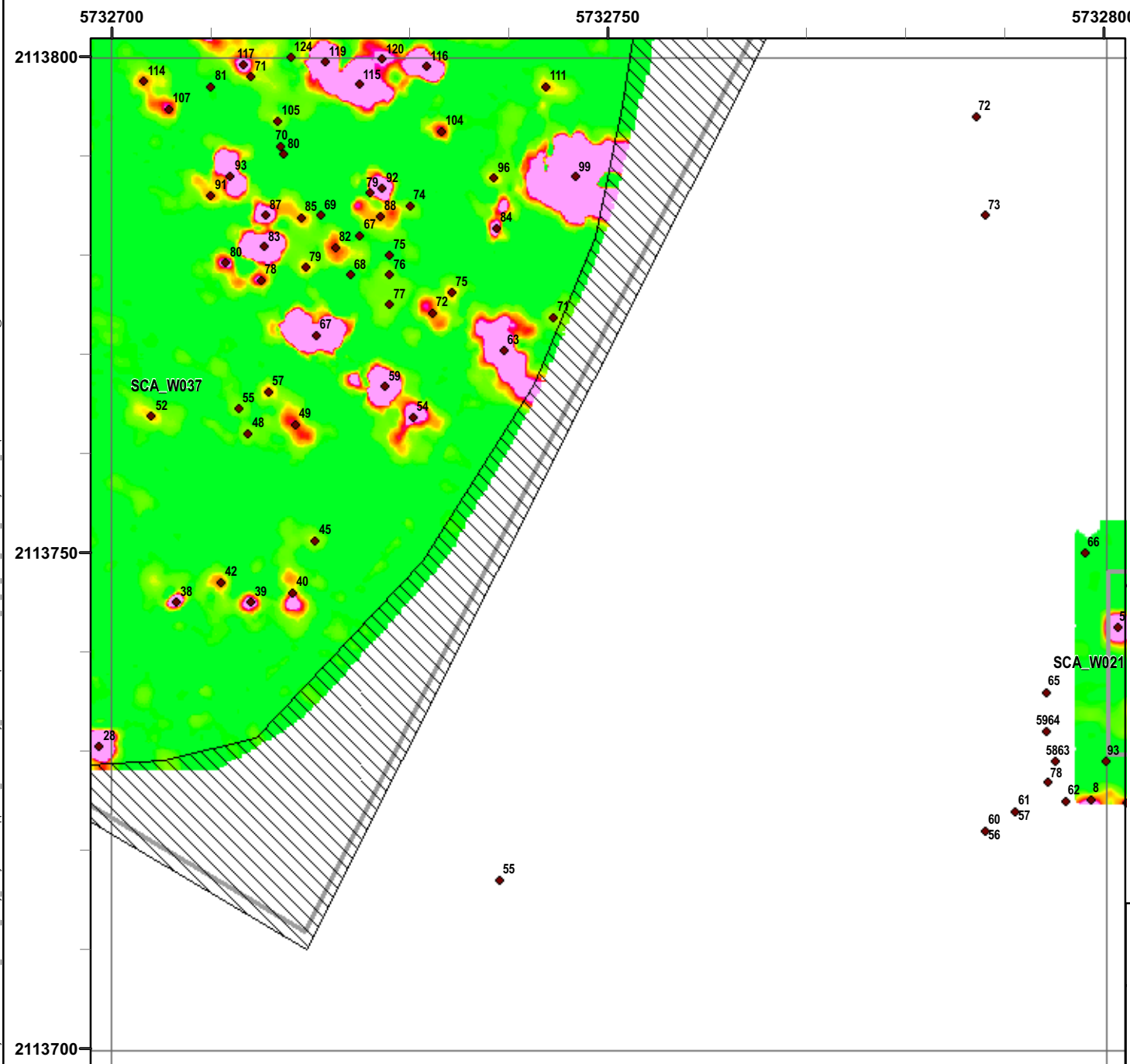

T:\Projects\Seaside\AAR\_Outside\_Roadway\_UTILITYCorridor\Appendix\_EM61\Survey\_Results\_MapBook02.mxd - 1/18/2011 @ 1:49:42 PM

# GRID B1B8H3

## Legend

- 6012 Target Location
- ▬ Seaside MRA Boundary
- ▬ Roadway Alignment
- SCA Polygons (Investigation Areas)
- ▨ Utility Corridor
- ▨ Analog Performed
- ▭ MRS Boundary
- ▭ Excusable Data Gap

### Response (Stack) mV

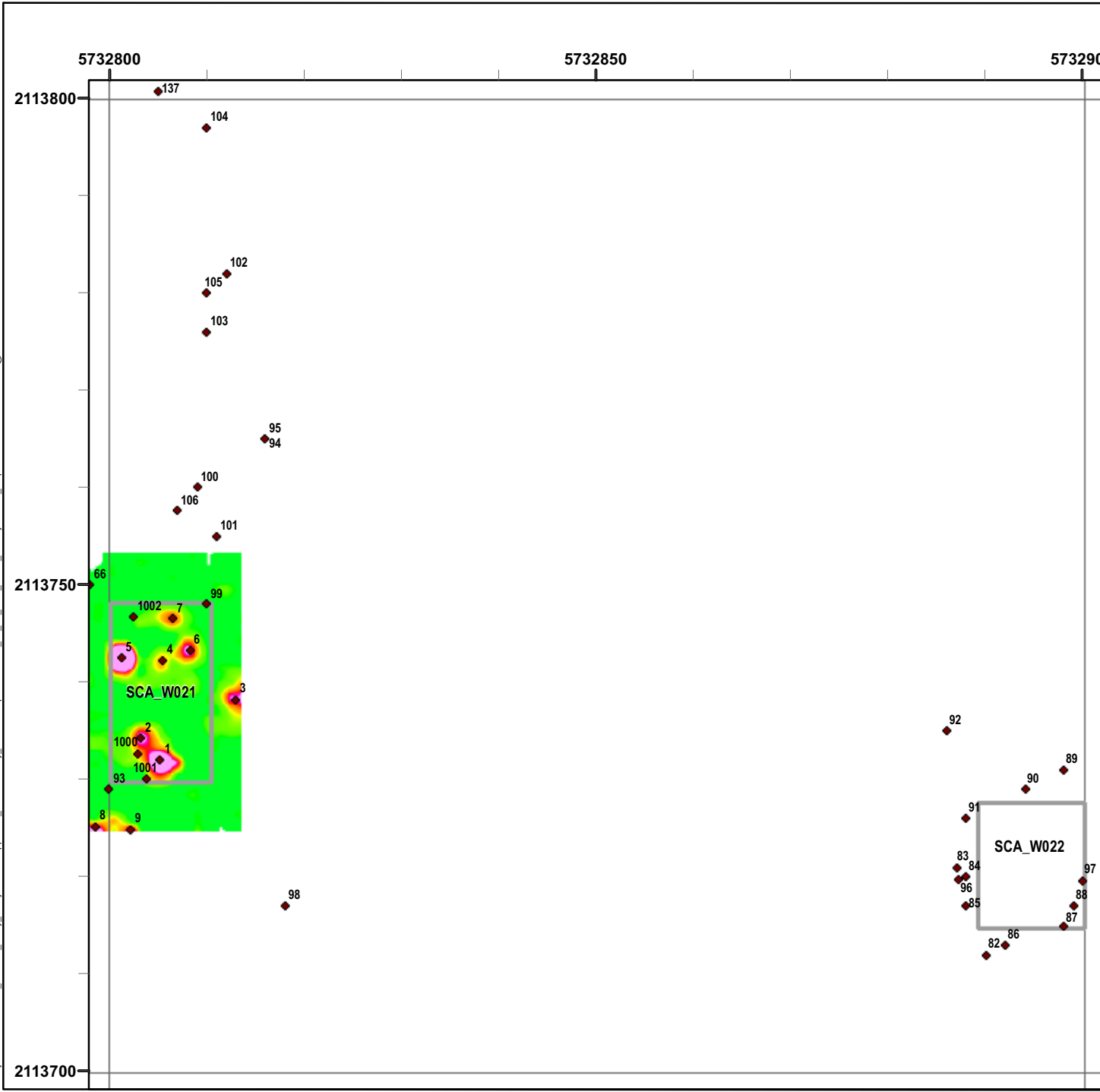


**EM61 Survey Results  
Outside Roadway and  
Utility Corridor**

FORA ESCA RP  
Monterey County, California

**Map E1-70**


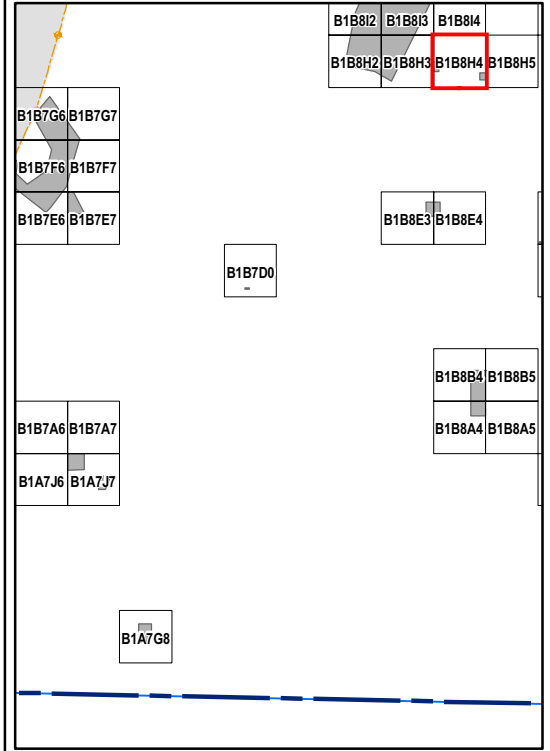
T:\Projects\Seaside\AAR\_Outside\_Roadway\_UTILITYCorridor\Appendix\_EM61\SURVEY\_RESULTS\_MapBook02.mxd - 1/18/2011 @ 1:49:42 PM



### Legend

**GRID B1B8H4**

- 6012 Target Location
- ▬ Seaside MRA Boundary
- ▬ Roadway Alignment
- SCA Polygons (Investigation Areas)
- ▭ Utility Corridor
- ▭ MRS Boundary
- ▨ Analog Performed
- ▭ Excusable Data Gap

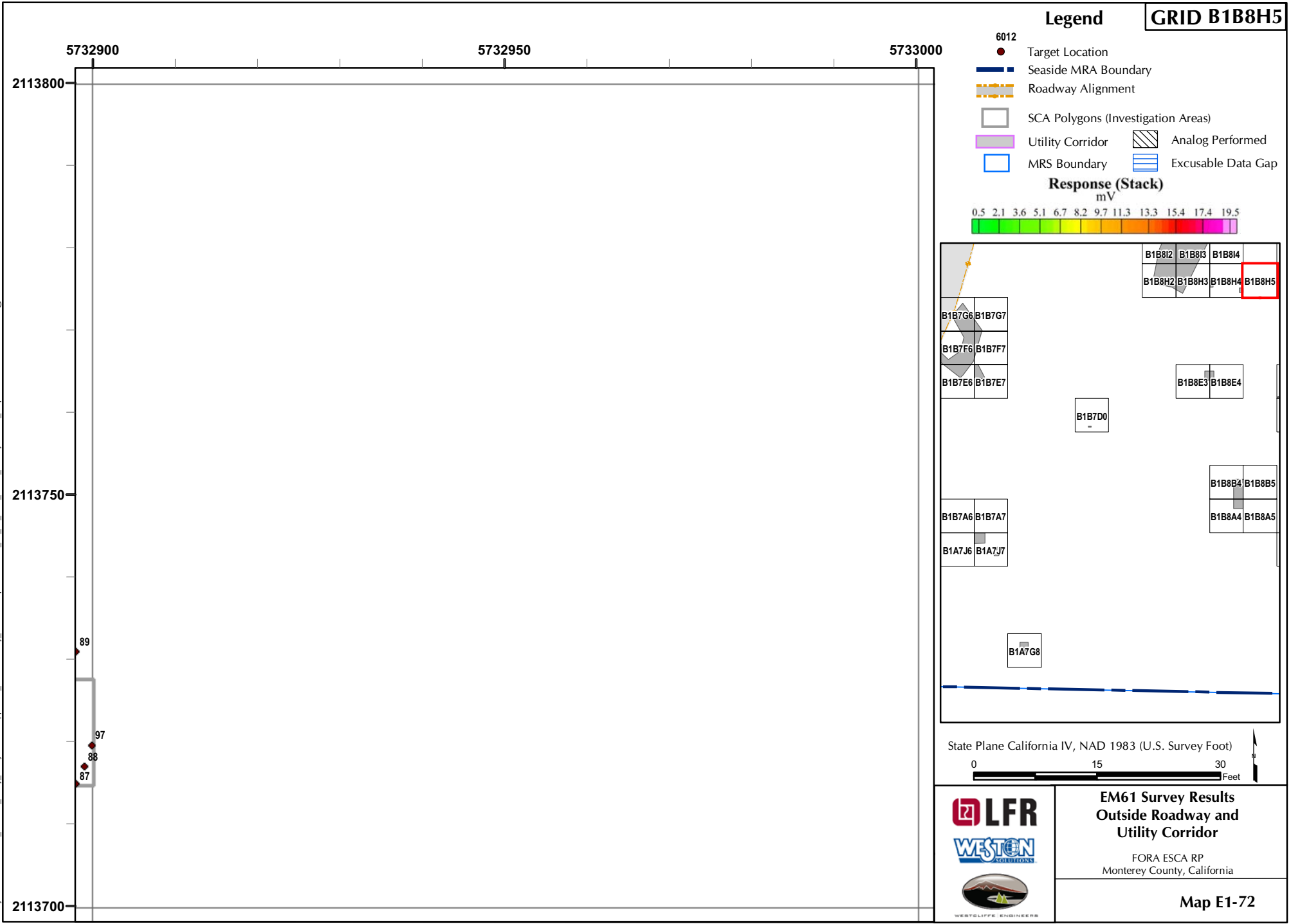


**EM61 Survey Results  
Outside Roadway and  
Utility Corridor**

FORA ESCA RP  
Monterey County, California

**Map E1-71**

T:\Projects\Seaside\AAR\_Outside\_Rdwy\_UTILITYCorridor\Appendix\_EM61\SURVEY Results MapBooks\2010\_07\_28\_SEA\_EM61\_Survey Results MapBook02.mxd - 1/18/2011 @ 1:49:42 PM





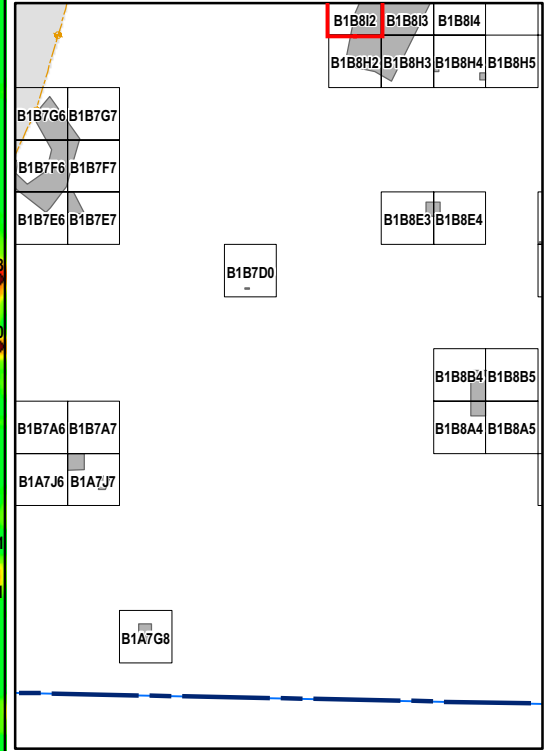
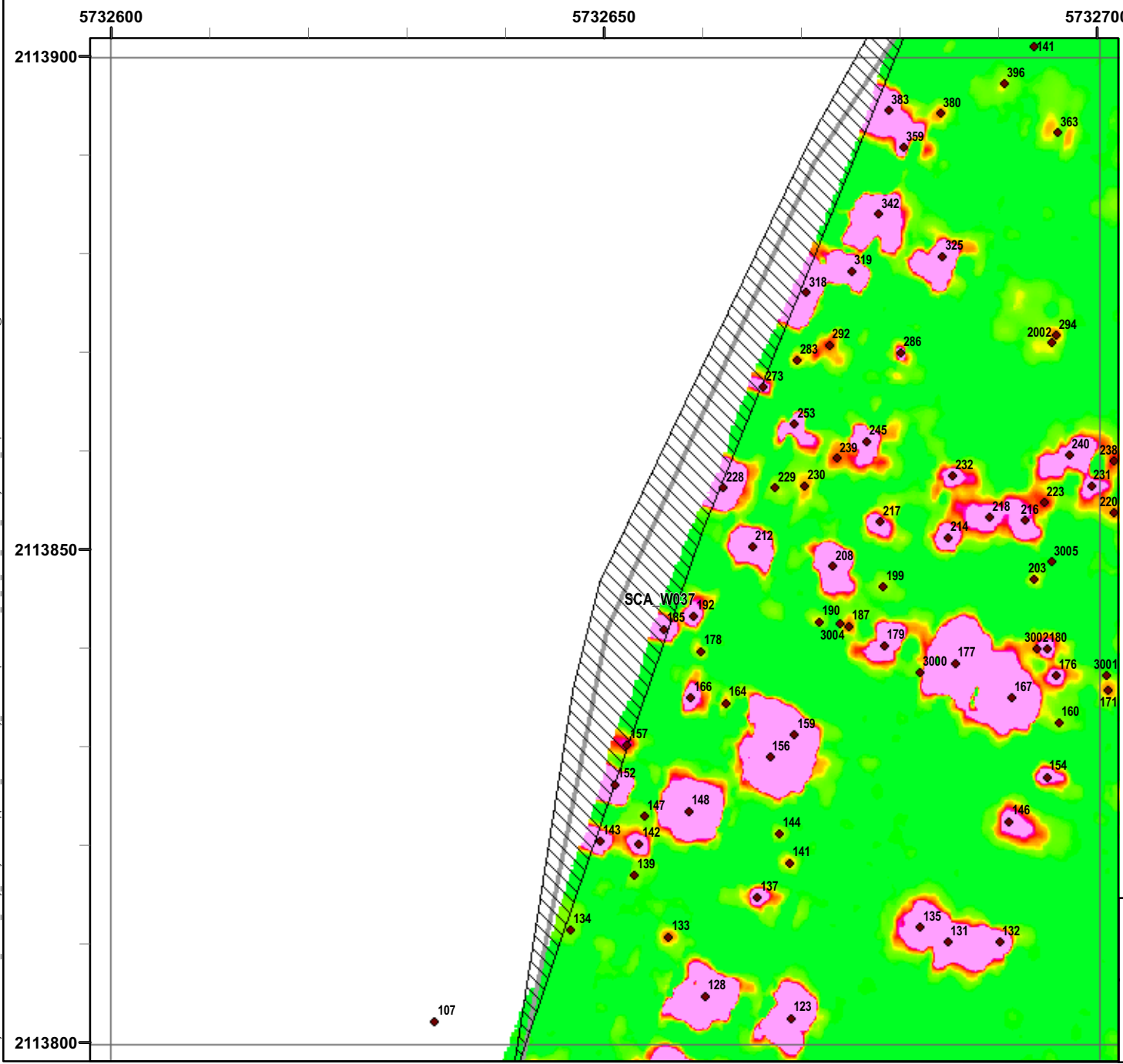

T:\Projects\Seaside\AAR\_Outside\_Roadway\_UTILITYCorridor\Appendix\_EM61\SURVEY\_Results\_MapBooks\2010\_07\_28\_SEA\_EM61\_SurveyResults\_MapBook02.mxd - 1/18/2011 @ 1:49:42 PM

**Legend**

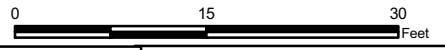
**GRID B1B8I2**

- 6012 ● Target Location
- Seaside MRA Boundary
- Roadway Alignment
- SCA Polygons (Investigation Areas)
- ▨ Utility Corridor
- ▨ Analog Performed
- MRS Boundary
- ▨ Excusable Data Gap

**Response (Stack)**  
mV



State Plane California IV, NAD 1983 (U.S. Survey Foot)



**EM61 Survey Results  
Outside Roadway and  
Utility Corridor**

FORA ESCA RP  
Monterey County, California

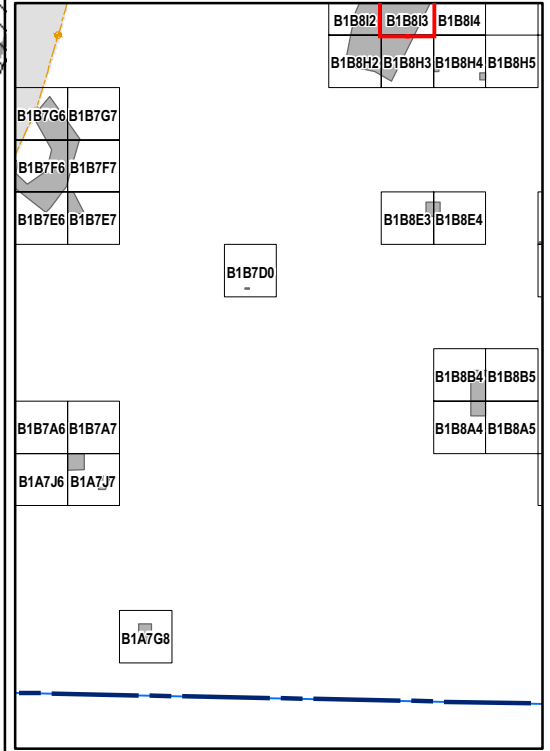
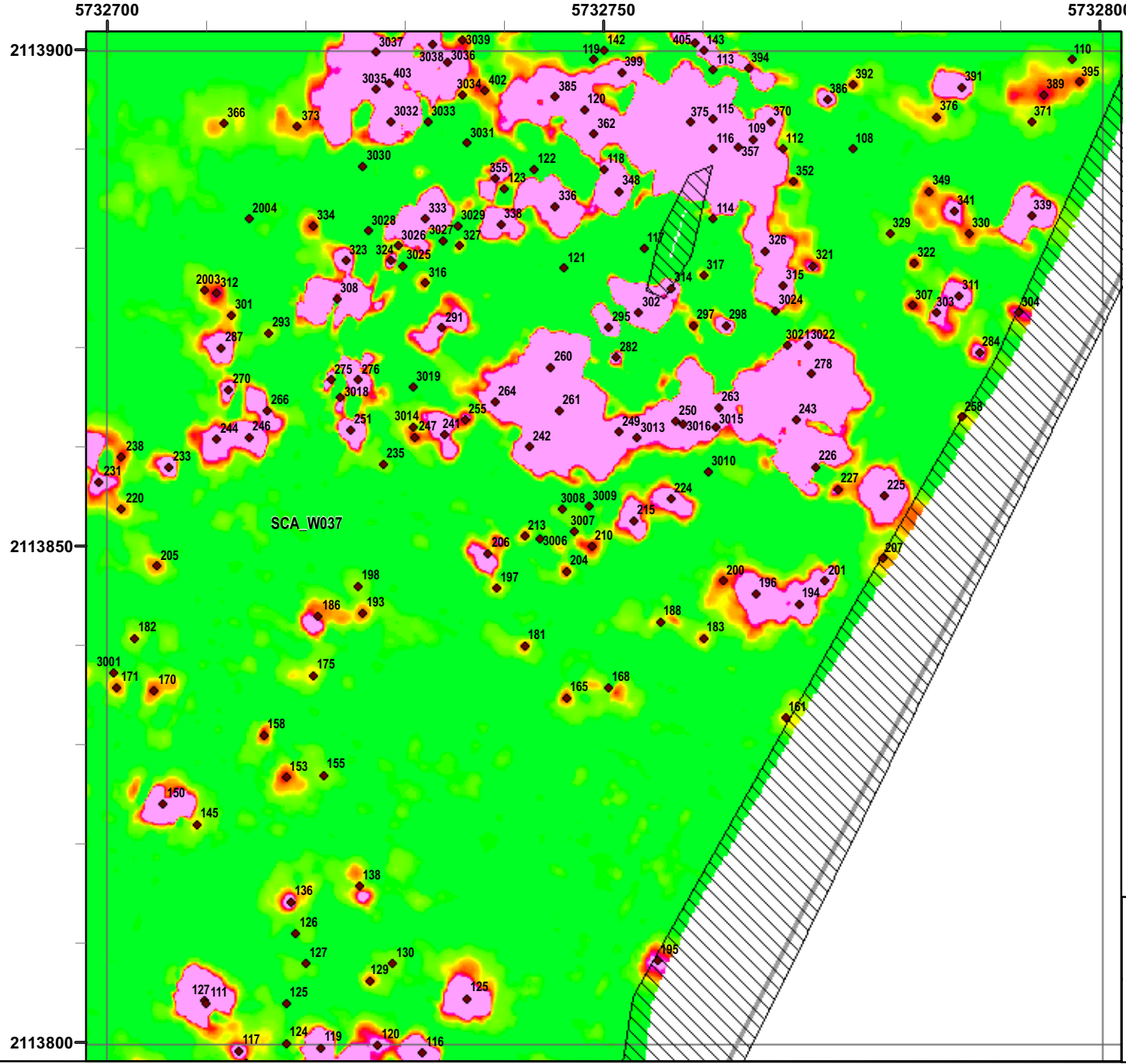
**Map E1-73**

T:\Projects\Seaside\AAR\_Outside\_Roadway\_UTILITYCorridor\Appendix\_EM61\SURVEY\_Results\_MapBooks\2010\_07\_28\_SEA\_EM61\_Survey\_Results\_MapBook02.mxd - 1/18/2011 @ 1:49:42 PM

### Legend

### GRID B1B8I3

- 6012 Target Location
  - Seaside MRA Boundary
  - Roadway Alignment
  - SCA Polygons (Investigation Areas)
  - ▨ Utility Corridor
  - ▨ Analog Performed
  - MRS Boundary
  - ▨ Excusable Data Gap
- Response (Stack) mV**
- |     |     |     |     |     |     |     |      |      |      |      |      |
|-----|-----|-----|-----|-----|-----|-----|------|------|------|------|------|
| 0.5 | 2.1 | 3.6 | 5.1 | 6.7 | 8.2 | 9.7 | 11.3 | 13.3 | 15.4 | 17.4 | 19.5 |
|-----|-----|-----|-----|-----|-----|-----|------|------|------|------|------|



State Plane California IV, NAD 1983 (U.S. Survey Foot)

0 15 30 Feet




**EM61 Survey Results  
Outside Roadway and  
Utility Corridor**

FORA ESCA RP  
Monterey County, California

**Map E1-74**

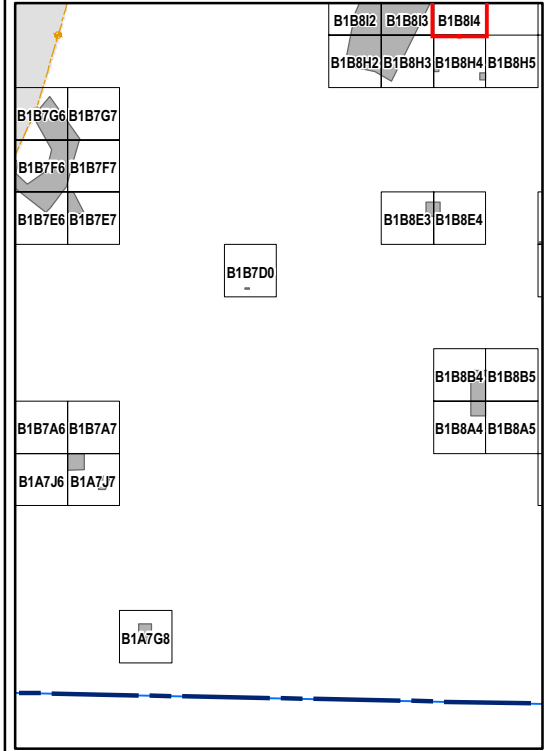
T:\Projects\Seaside\AAR\_Outside\_Rdwy\_UTILITYCorridor\Appendix\_EM61\SURVEY Results MapBooks\2010\_07\_28\_SEA\_EM61\_SurveyResults\_MapBook02.mxd - 1/18/2011 @ 1:49:42 PM



### Legend

**GRID B1B814**

- 6012 ● Target Location
  - Seaside MRA Boundary
  - Roadway Alignment
  - SCA Polygons (Investigation Areas)
  - Utility Corridor
  - MRS Boundary
  - ▨ Analog Performed
  - ▨ Excusable Data Gap
- Response (Stack) mV**
- 0.5 2.1 3.6 5.1 6.7 8.2 9.7 11.3 13.3 15.4 17.4 19.5



State Plane California IV, NAD 1983 (U.S. Survey Foot)

0 15 30 Feet

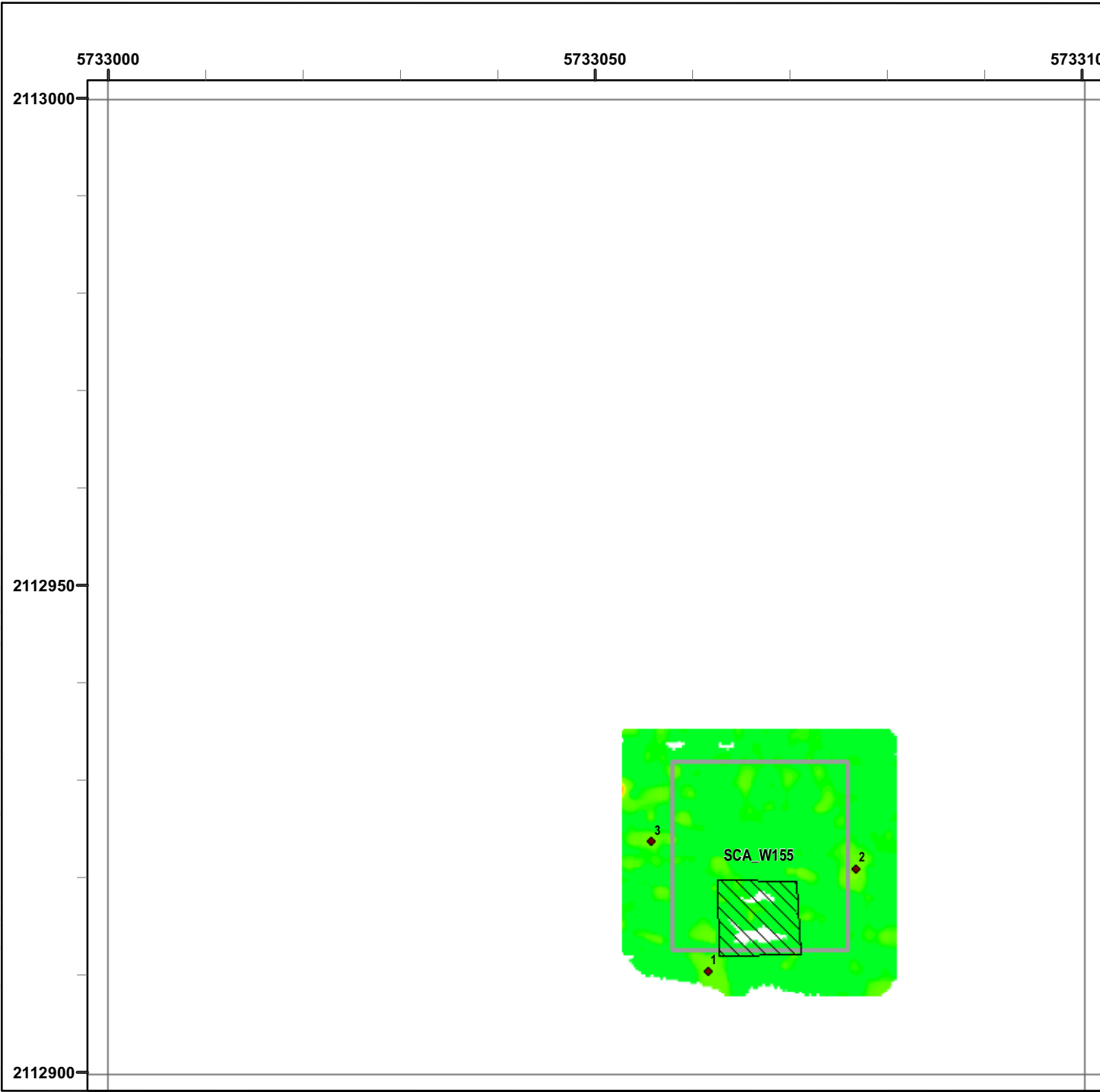


**EM61 Survey Results**  
**Outside Roadway and**  
**Utility Corridor**

FORA ESCA RP  
 Monterey County, California

**Map E1-75**

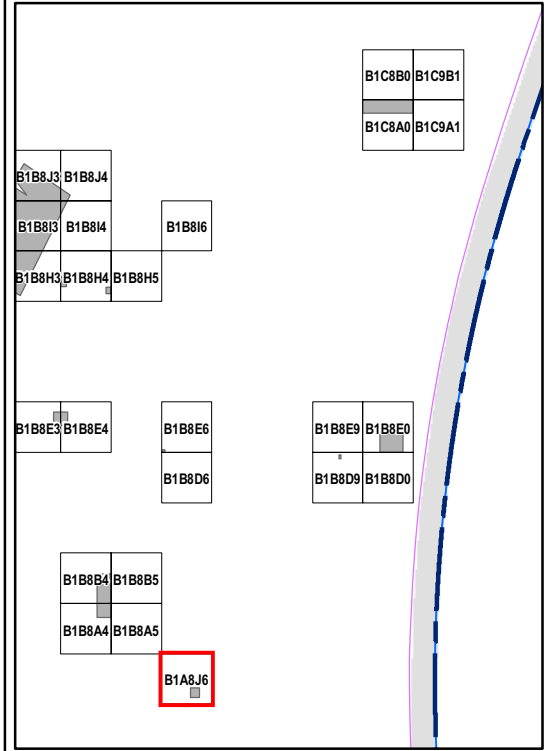
T:\Projects\Seaside\AAP\_Outside\_Rdwy\_UTILITYCorridor\Appendix\_EM61\Survey\_Results\_Mapbooks\2010\_07\_28\_SEA\_EM61\_Survey\_Results\_MapBook\03.mxd - 1/18/2011 @ 2:26:16 PM



### Legend

**GRID B1A8J6**

- 6012 ● Target Location
  - ▬ Seaside MRA Boundary
  - ▬ Roadway Alignment
  - SCA Polygons (Investigation Areas)
  - ▨ Utility Corridor
  - ▨ Analog Performed
  - MRS Boundary
  - ▨ Excusable Data Gap
- Response (Stack)**  
mV
- |     |     |     |     |     |     |     |      |      |      |      |      |
|-----|-----|-----|-----|-----|-----|-----|------|------|------|------|------|
| 0.5 | 2.1 | 3.6 | 5.1 | 6.7 | 8.2 | 9.7 | 11.3 | 13.3 | 15.4 | 17.4 | 19.5 |
|-----|-----|-----|-----|-----|-----|-----|------|------|------|------|------|



State Plane California IV, NAD 1983 (U.S. Survey Foot)

0 15 30 Feet

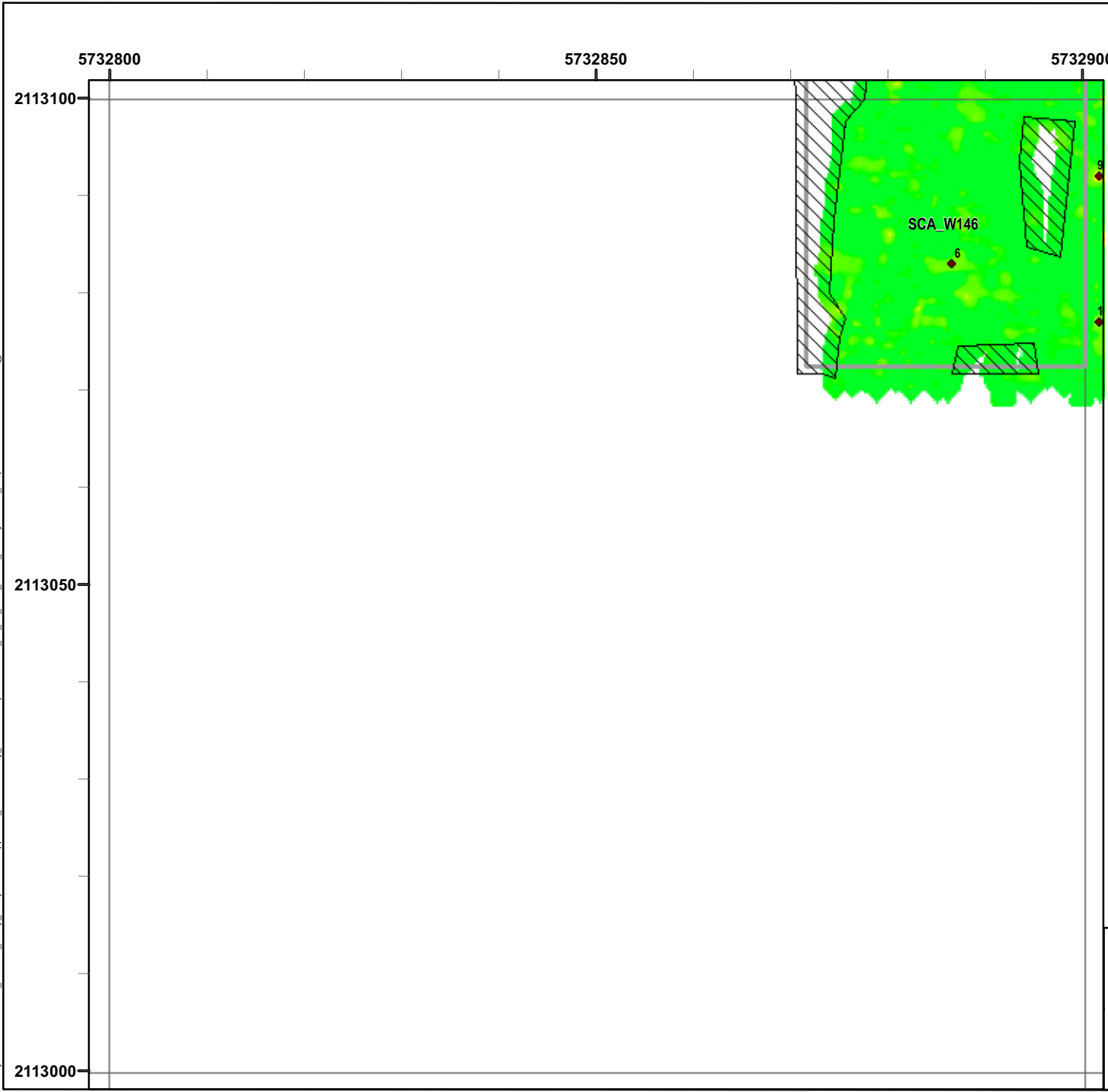


**EM61 Survey Results**  
**Outside Roadway and**  
**Utility Corridor**

FORA ESCA RP  
Monterey County, California

**Map E1-76**

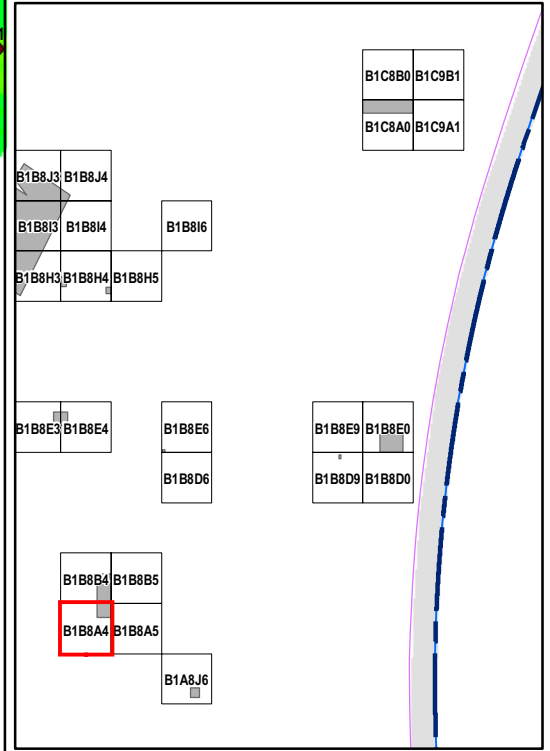
T:\Projects\Seaside\AAP\_Outside\_Roady\_UTILITYCorridor\Appendix\_EM61\Survey\_Results\_Mapbooks\2010\_07\_28\_SEA\_EM61\_Survey\_Results\_MapBook\03.mxd - 1/18/2011 @ 2:26:16 PM



### Legend

**GRID B1B8A4**

- 6012 Target Location
  - ▬ Seaside MRA Boundary
  - ▬ Roadway Alignment
  - SCA Polygons (Investigation Areas)
  - ▨ Utility Corridor
  - ▨ Analog Performed
  - ▭ MRS Boundary
  - ▭ Excusable Data Gap
- Response (Stack) mV**
- |     |     |     |     |     |     |     |      |      |      |      |      |
|-----|-----|-----|-----|-----|-----|-----|------|------|------|------|------|
| 0.5 | 2.1 | 3.6 | 5.1 | 6.7 | 8.2 | 9.7 | 11.3 | 13.3 | 15.4 | 17.4 | 19.5 |
|-----|-----|-----|-----|-----|-----|-----|------|------|------|------|------|



State Plane California IV, NAD 1983 (U.S. Survey Foot)

0 15 30 Feet




**EM61 Survey Results  
Outside Roadway and  
Utility Corridor**

FORA ESCA RP  
Monterey County, California

**Map E1-77**

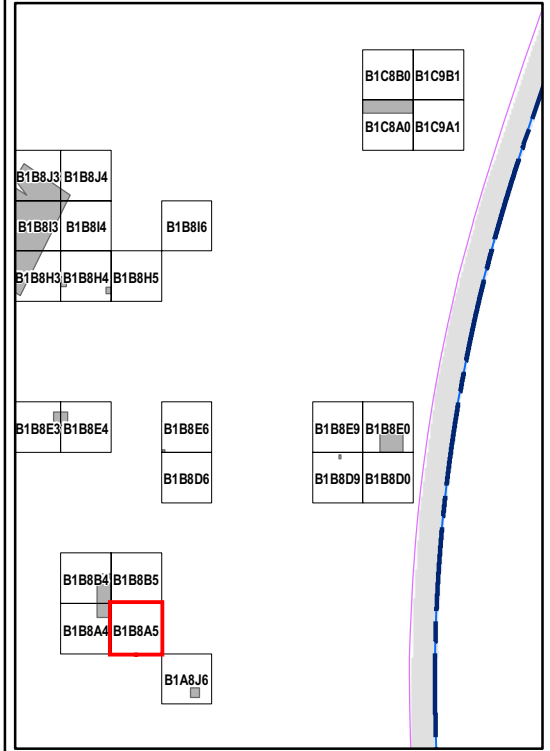
T:\Projects\Seaside\AAP\_Outside\_Rdwy\_UTILITYCorridor\Appendix\_EM61\Survey\_Results\_Mapbooks\2010\_07\_28\_SEA\_EM61\_Survey\_Results\_MapBook\03.mxd - 1/18/2011 @ 2:26:16 PM



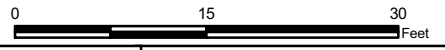
### Legend

**GRID B1B8A5**

- 6012 ● Target Location
- Seaside MRA Boundary
- Roadway Alignment
- SCA Polygons (Investigation Areas)
- ▨ Utility Corridor
- ▨ Analog Performed
- MRS Boundary
- ▨ Excusable Data Gap



State Plane California IV, NAD 1983 (U.S. Survey Foot)



**EM61 Survey Results  
Outside Roadway and  
Utility Corridor**

FORA ESCA RP  
Monterey County, California

**Map E1-78**

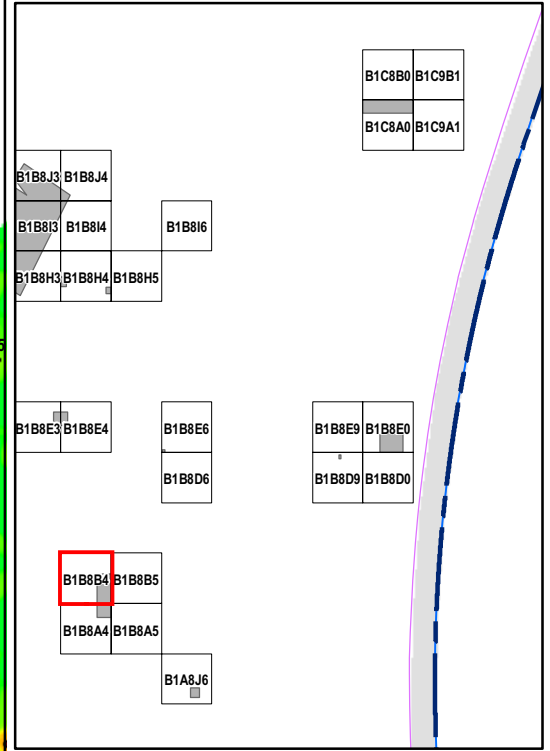


T:\Projects\Seaside\AAP\_Outside\_Roady\_UTILITYCorridor\Appendix\_EM61\Survey\_Results\_Mapbooks\2010\_07\_28\_SEA\_EM61\_Survey\_Results\_MapBook03.mxd - 1/18/2011 @ 2:26:16 PM

### Legend


**GRID B1B8B4**

- 6012 Target Location
- ▬ Seaside MRA Boundary
- ▬ Roadway Alignment
- SCA Polygons (Investigation Areas)
- ▨ Utility Corridor
- ▨ Analog Performed
- MRS Boundary
- ▨ Excusable Data Gap

### Response (Stack) mV



State Plane California IV, NAD 1983 (U.S. Survey Foot)




### EM61 Survey Results Outside Roadway and Utility Corridor

FORA ESCA RP  
Monterey County, California

**Map E1-79**


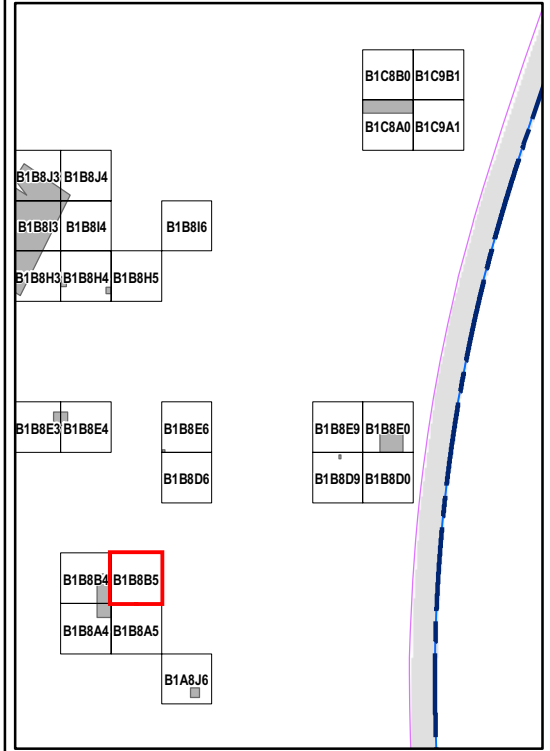
T:\Projects\Seaside\AAP\_Outside\_Roadway\_UTILITYCorridor\Appendix\_EM61\Survey\_Results\_Mapbooks\2010\_07\_28\_SEA\_EM61\_SurveyResults\_MapBook03.mxd - 1/18/2011 @ 2:26:16 PM



### Legend

**GRID B1B8B5**

- 6012 ● Target Location
- Seaside MRA Boundary
- Roadway Alignment
- SCA Polygons (Investigation Areas)
- ▨ Utility Corridor
- ▨ Analog Performed
- MRS Boundary
- ▨ Excusable Data Gap




**EM61 Survey Results**  
**Outside Roadway and**  
**Utility Corridor**

FORA ESCA RP  
Monterey County, California

**Map E1-80**




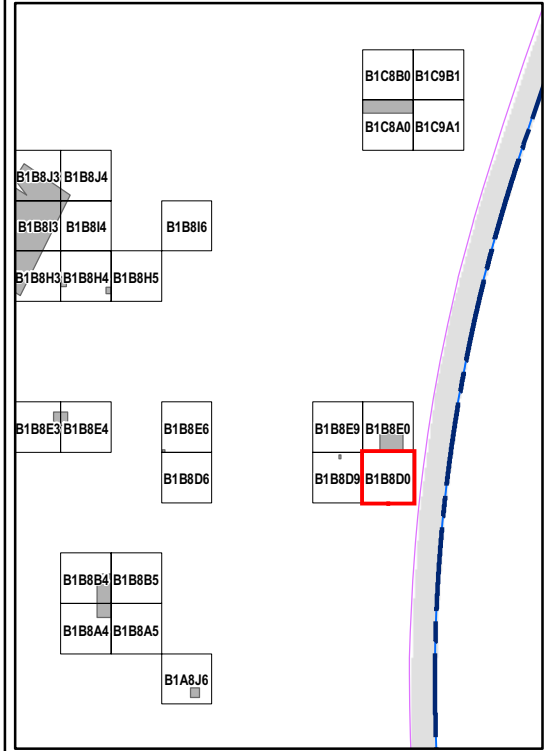
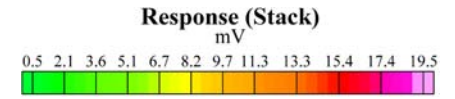
T:\Projects\Seaside\AAP\_Outside\_Roady\_UTILITYCorridor\Appendix\_EM61\Survey\_Results\_Mapbooks\2010\_07\_28\_SEA\_EM61\_Survey\_Results\_MapBook\03.mxd - 1/18/2011 @ 2:26:16 PM



### Legend

**GRID B1B8D0**

- 6012 ● Target Location
- Seaside MRA Boundary
- Roadway Alignment
- SCA Polygons (Investigation Areas)
- ▨ Utility Corridor
- ▨ Analog Performed
- MRS Boundary
- ▨ Excusable Data Gap




**EM61 Survey Results  
Outside Roadway and  
Utility Corridor**

FORA ESCA RP  
Monterey County, California

**Map E1-81**

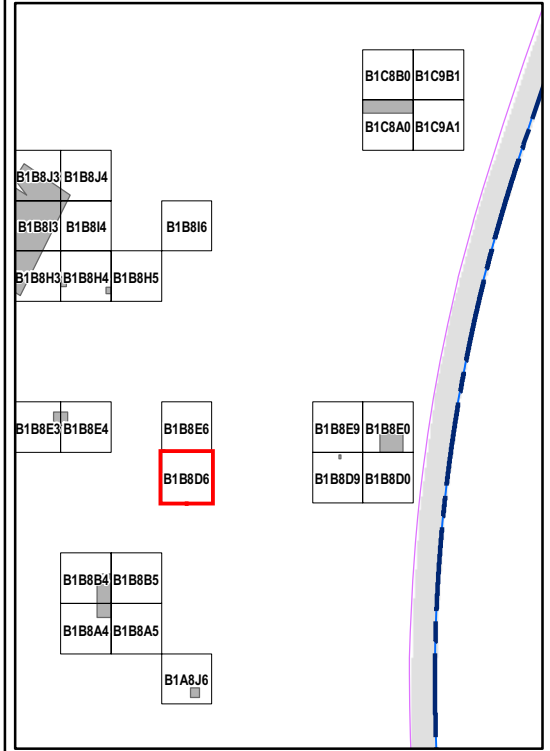
T:\Projects\Seaside\AAP\_Outside\_Roady\_UTILITYCorridor\Appendix\_EM61\Survey\_Results\_Mapbooks\2010\_07\_28\_SEA\_EM61\_Survey\_Results\_MapBook\03.mxd - 1/18/2011 @ 2:26:16 PM




### Legend

**GRID B1B8D6**

- 6012 ● Target Location
- Seaside MRA Boundary
- Roadway Alignment
- SCA Polygons (Investigation Areas)
- ▨ Utility Corridor
- ▨ Analog Performed
- MRS Boundary
- ▨ Excusable Data Gap



State Plane California IV, NAD 1983 (U.S. Survey Foot)

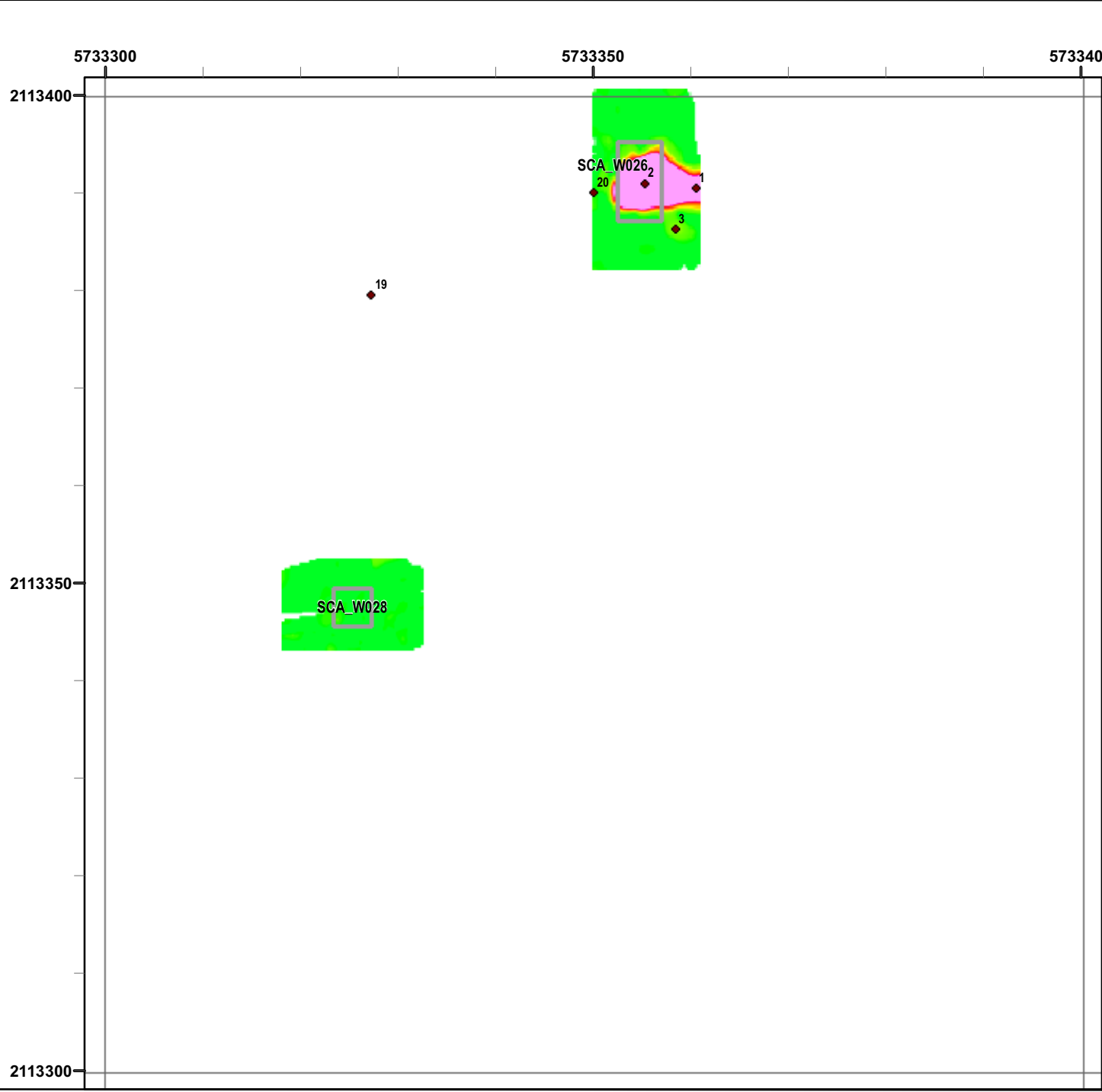


**EM61 Survey Results  
Outside Roadway and  
Utility Corridor**

FORA ESCA RP  
Monterey County, California

**Map E1-82**


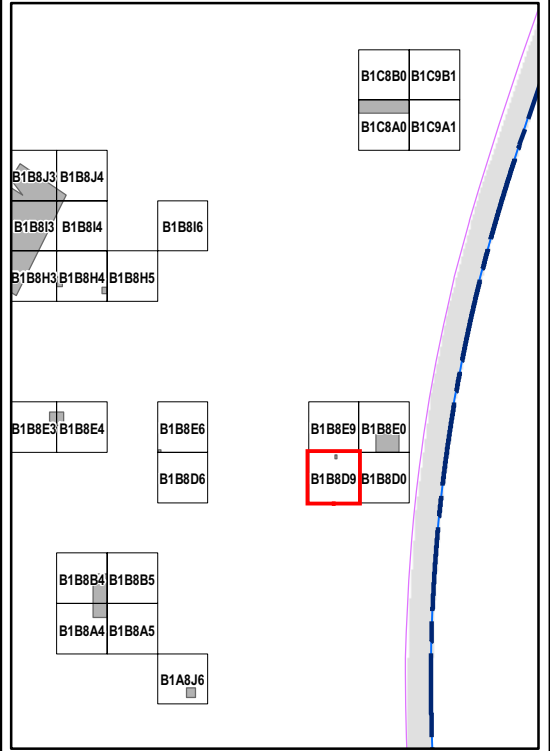
T:\Projects\Seaside\AAP\_Outside\_Rdwy\_UTILITYCorridor\Appendix\_EM61\SURVEY\_Results\_Mapbooks\2010\_07\_28\_SEA\_EM61\_SurveyResults\_MapBook03.mxd - 1/18/2011 @ 2:26:16 PM



### Legend

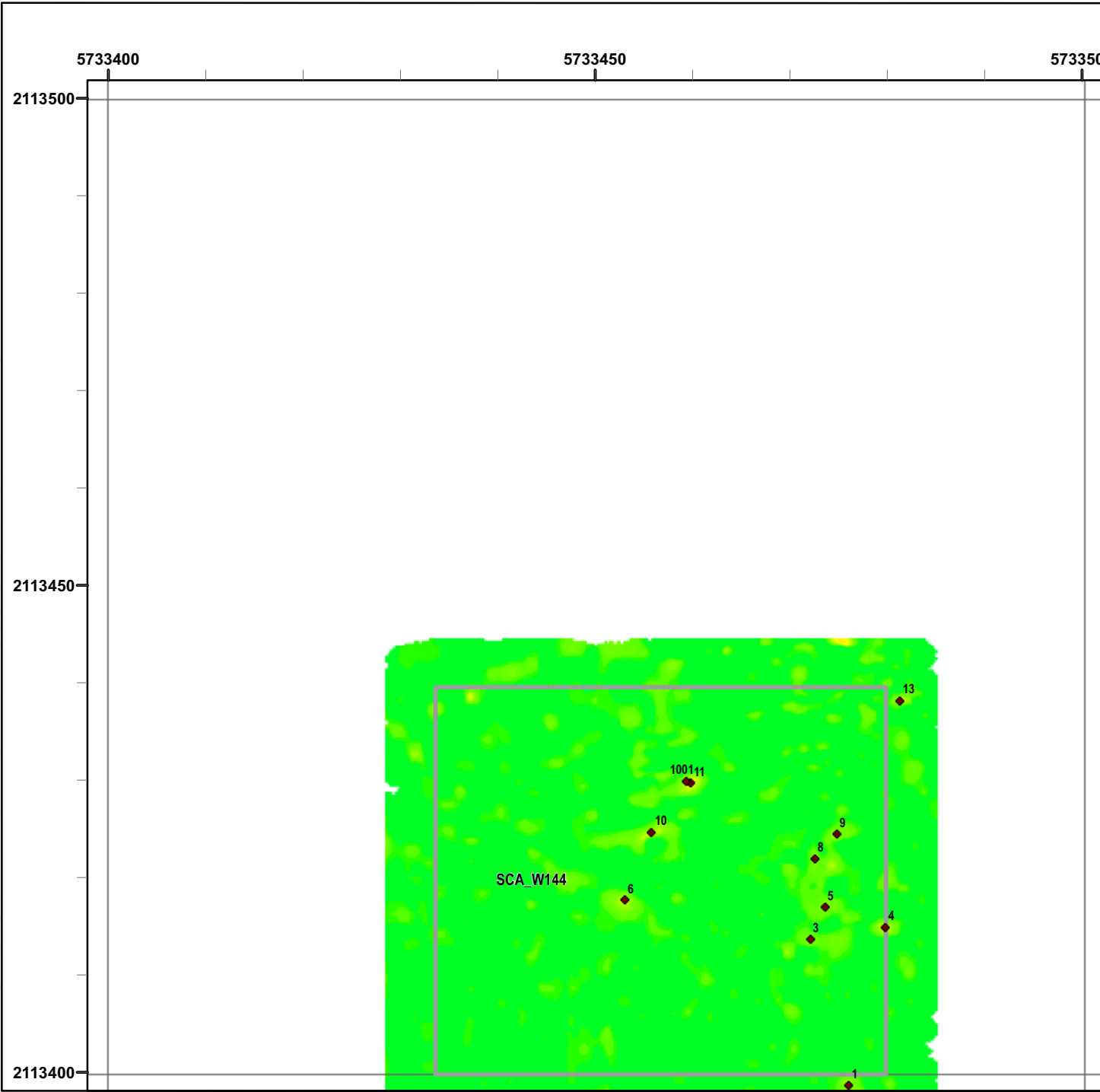
**GRID B1B8D9**

- 6012 ● Target Location
  - Seaside MRA Boundary
  - Roadway Alignment
  - SCA Polygons (Investigation Areas)
  - ▨ Utility Corridor
  - ▨ Analog Performed
  - MRS Boundary
  - ▨ Excusable Data Gap
- Response (Stack) mV**
- |     |     |     |     |     |     |     |      |      |      |      |      |
|-----|-----|-----|-----|-----|-----|-----|------|------|------|------|------|
| 0.5 | 2.1 | 3.6 | 5.1 | 6.7 | 8.2 | 9.7 | 11.3 | 13.3 | 15.4 | 17.4 | 19.5 |
|-----|-----|-----|-----|-----|-----|-----|------|------|------|------|------|



  	<p><b>EM61 Survey Results Outside Roadway and Utility Corridor</b></p> <p>FORA ESCA RP Monterey County, California</p>
	<p><b>Map E1-83</b></p>

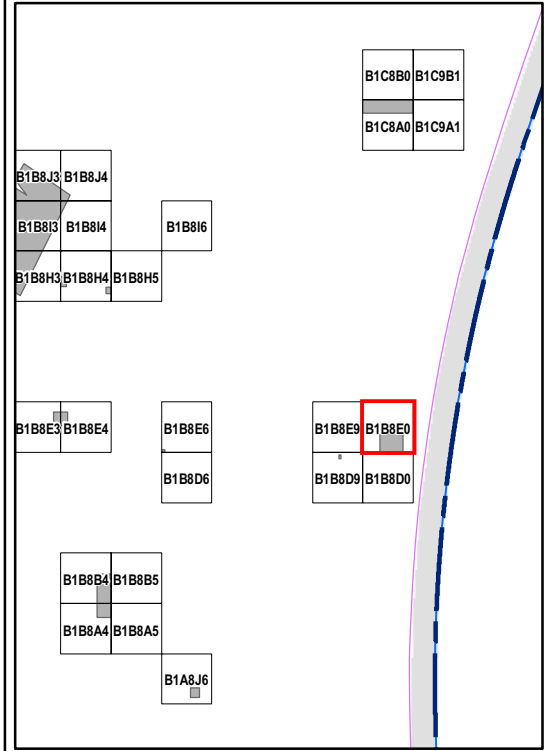
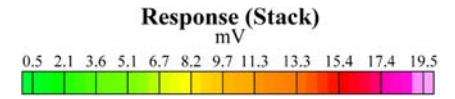
T:\Projects\Seaside\AAP\_Outside\_Roadway\_UTILITYCorridor\Appendix\_EM61\Survey\_Results\_MapBooks\2010\_07\_28\_SEA\_EM61\_Survey\_Results\_MapBook\03.mxd - 1/18/2011 @ 2:26:16 PM




### Legend

**GRID B1B8E0**

- 6012 ● Target Location
- Seaside MRA Boundary
- Roadway Alignment
- SCA Polygons (Investigation Areas)
- Utility Corridor
- MRS Boundary
- ▨ Analog Performed
- ▨ Excusable Data Gap



State Plane California IV, NAD 1983 (U.S. Survey Foot)



**EM61 Survey Results  
Outside Roadway and  
Utility Corridor**

FORA ESCA RP  
Monterey County, California

**Map E1-84**

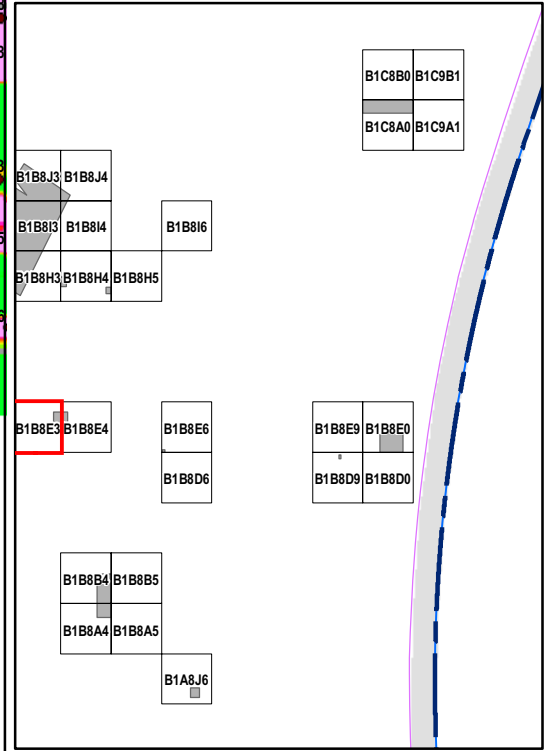
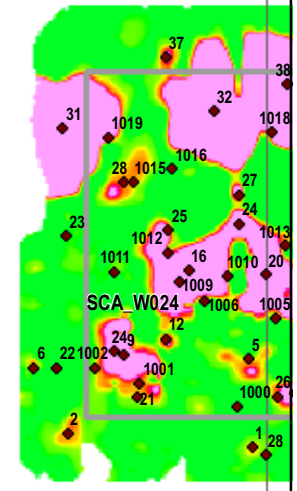


T:\Projects\Seaside\AAP\_Outside\_Rdwy\_UTILITYCorridor\Appendix\_EM61\SURVEY\_Results\_Mapbooks\2010\_07\_28\_SEA\_EM61\_SurveyResults\_MapBook03.mxd - 1/18/2011 @ 2:26:16 PM

### Legend


### GRID B1B8E3

- 6012 Target Location
- ▬ Seaside MRA Boundary
- ▬ Roadway Alignment
- SCA Polygons (Investigation Areas)
- ▨ Utility Corridor
- ▨ Analog Performed
- MRS Boundary
- ▨ Excusable Data Gap

### Response (Stack) mV



State Plane California IV, NAD 1983 (U.S. Survey Foot)




**EM61 Survey Results  
Outside Roadway and  
Utility Corridor**

FORA ESCA RP  
Monterey County, California

**Map E1-85**

T:\Projects\Seaside\AAP\_Outside\_Rdwy\_UTILITYCorridor\Appendix\_EM61\Survey\_Results\_Mapbooks\2010\_07\_28\_SEA\_EM61\_Survey\_Results\_MapBook\03.mxd - 1/18/2011 @ 2:26:16 PM

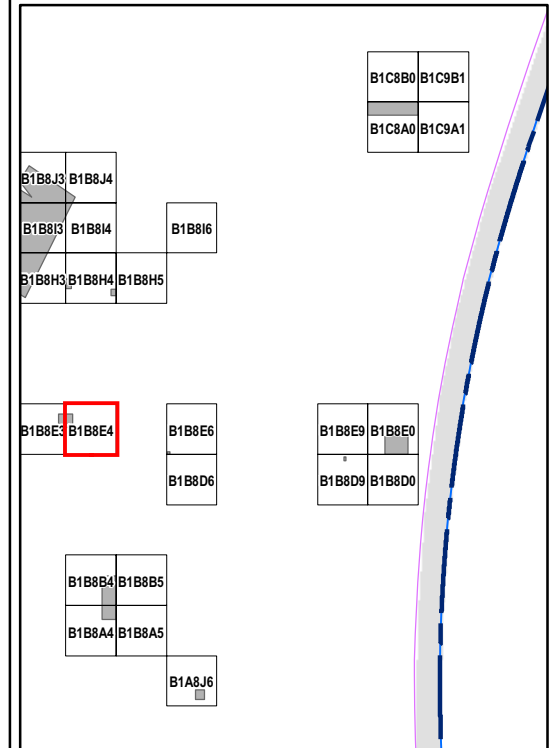



### Legend

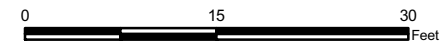
**GRID B1B8E4**

- 6012 ● Target Location
- ▬ Seaside MRA Boundary
- ▬ Roadway Alignment
- SCA Polygons (Investigation Areas)
- ▨ Utility Corridor
- ▭ MRS Boundary
- ▨ Analog Performed
- ▭ Excusable Data Gap

### Response (Stack) mV



State Plane California IV, NAD 1983 (U.S. Survey Foot)




### EM61 Survey Results Outside Roadway and Utility Corridor

FORA ESCA RP  
Monterey County, California

**Map E1-86**

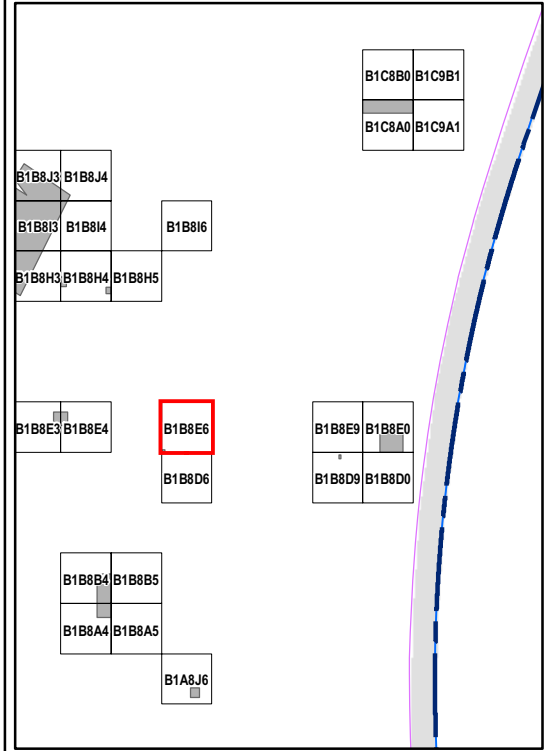
T:\Projects\Seaside\AAP\_Outside\_Roadway\_UTILITYCorridor\Appendix\_EM61\SURVEY\_Results\_Mapbooks\2010\_07\_28\_SEA\_EM61\_SURVEY\_Results\_MapBook\03.mxd - 1/18/2011 @ 2:26:16 PM




### Legend

**GRID B1B8E6**

- 6012 ● Target Location
- Seaside MRA Boundary
- Roadway Alignment
- SCA Polygons (Investigation Areas)
- ▨ Utility Corridor
- ▨ Analog Performed
- MRS Boundary
- ▨ Excusable Data Gap



State Plane California IV, NAD 1983 (U.S. Survey Foot)




**EM61 Survey Results  
Outside Roadway and  
Utility Corridor**

FORA ESCA RP  
Monterey County, California

**Map E1-87**

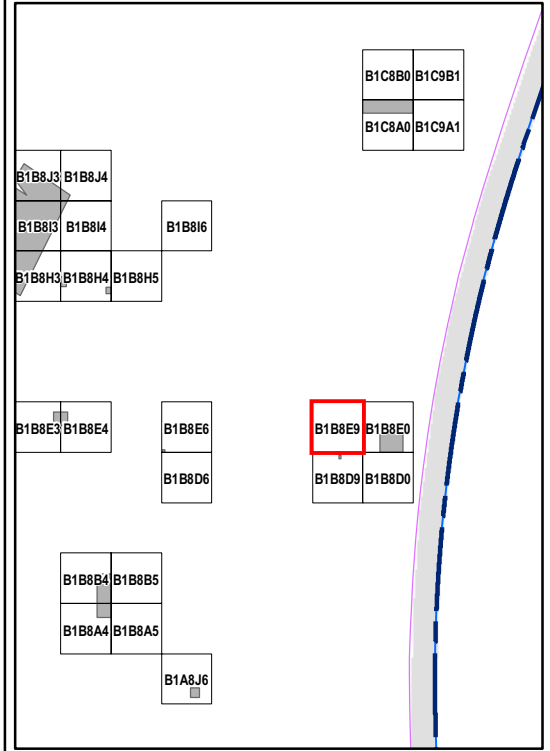
T:\Projects\Seaside\AAP\_Outside\_Roadway\_UTILITYCorridor\Appendix\_EM61\SURVEY\_Results\_Mapbooks\2010\_07\_28\_SEA\_EM61\_Survey\_Results\_MapBook03.mxd - 1/18/2011 @ 2:26:16 PM



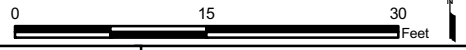
### Legend

**GRID B1B8E9**

- 6012 ● Target Location
- Seaside MRA Boundary
- Roadway Alignment
- SCA Polygons (Investigation Areas)
- ▨ Utility Corridor
- ▨ Analog Performed
- MRS Boundary
- ▨ Excusable Data Gap



State Plane California IV, NAD 1983 (U.S. Survey Foot)



**EM61 Survey Results  
Outside Roadway and  
Utility Corridor**

FORA ESCA RP  
Monterey County, California

**Map E1-88**

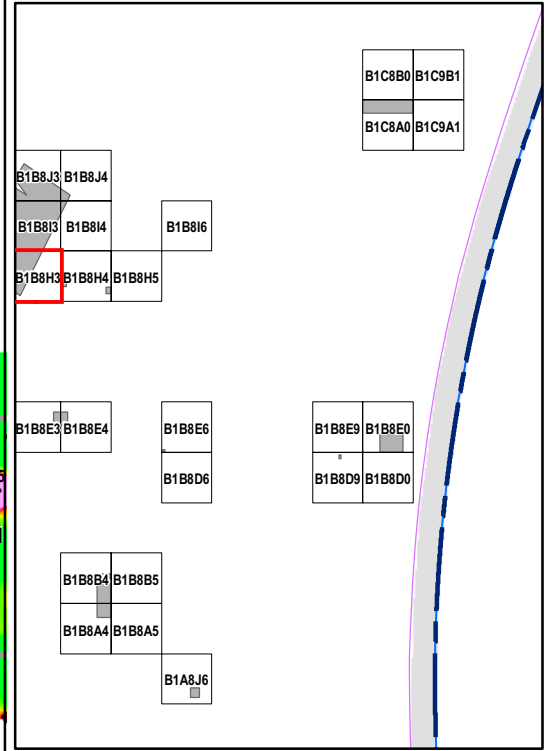
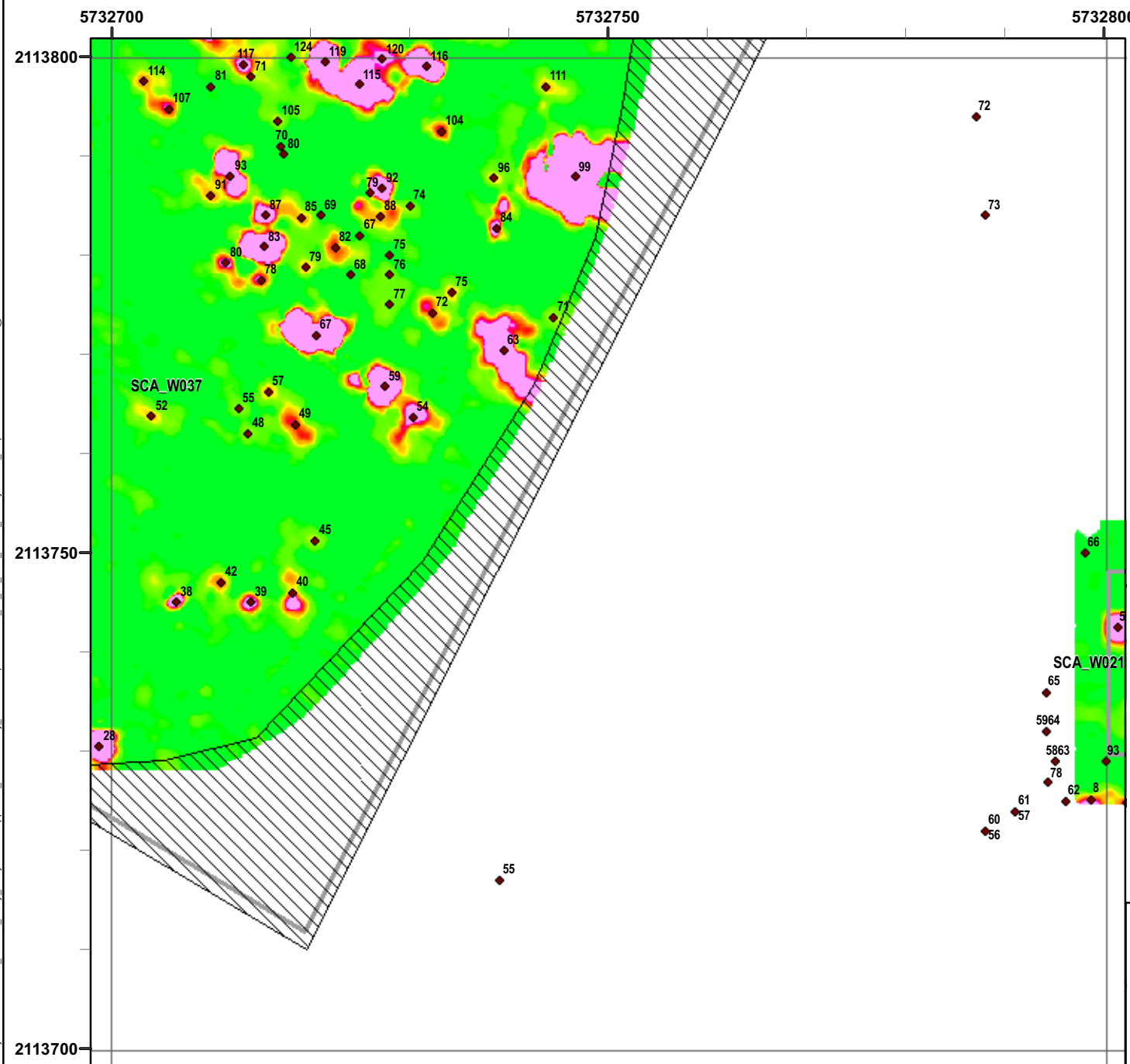


T:\Projects\Seaside\AAP\_Outside\_Roady\_UTILITYCorridor\Appendix\_EM61\SURVEY\_Results\_MapBooks\2010\_07\_28\_SEA\_EM61\_SurveyResults\_MapBook03.mxd - 1/18/2011 @ 2:26:16 PM

# GRID B1B8H3

## Legend

- 6012 ● Target Location
  - ▬ Seaside MRA Boundary
  - ▬ Roadway Alignment
  - SCA Polygons (Investigation Areas)
  - ▨ Utility Corridor
  - ▨ Analog Performed
  - MRS Boundary
  - ▨ Excusable Data Gap
- Response (Stack) mV**
- |     |     |     |     |     |     |     |      |      |      |      |      |
|-----|-----|-----|-----|-----|-----|-----|------|------|------|------|------|
| 0.5 | 2.1 | 3.6 | 5.1 | 6.7 | 8.2 | 9.7 | 11.3 | 13.3 | 15.4 | 17.4 | 19.5 |
|-----|-----|-----|-----|-----|-----|-----|------|------|------|------|------|



State Plane California IV, NAD 1983 (U.S. Survey Foot)

0 15 30 Feet



**EM61 Survey Results  
Outside Roadway and  
Utility Corridor**

FORA ESCA RP  
Monterey County, California

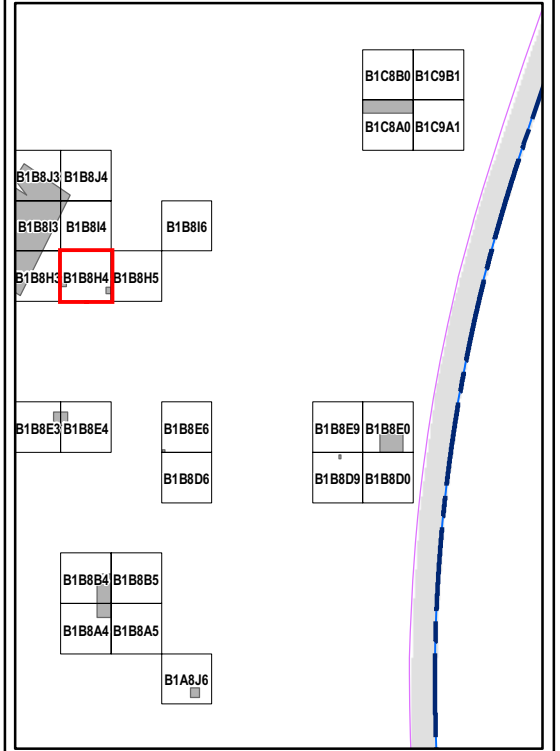

**Map E1-89**

T:\Projects\Seaside\AAP\_Outside\_Rdwy\_UTILITYCorridor\Appendix\_EM61\SURVEY\_Results\_MapBooks\2010\_07\_28\_SEA\_EM61\_Survey\_Results\_MapBook\03.mxd - 1/18/2011 @ 2:26:16 PM

# GRID B1B8H4

## Legend

- 6012
  - Target Location
  - ▬ Seaside MRA Boundary
  - ▬ Roadway Alignment
  - SCA Polygons (Investigation Areas)
  - ▨ Utility Corridor
  - ▨ Analog Performed
  - MRS Boundary
  - ▨ Excusable Data Gap
- Response (Stack) mV**
- |     |     |     |     |     |     |     |      |      |      |      |      |
|-----|-----|-----|-----|-----|-----|-----|------|------|------|------|------|
| 0.5 | 2.1 | 3.6 | 5.1 | 6.7 | 8.2 | 9.7 | 11.3 | 13.3 | 15.4 | 17.4 | 19.5 |
|-----|-----|-----|-----|-----|-----|-----|------|------|------|------|------|



State Plane California IV, NAD 1983 (U.S. Survey Foot)

0 15 30 Feet

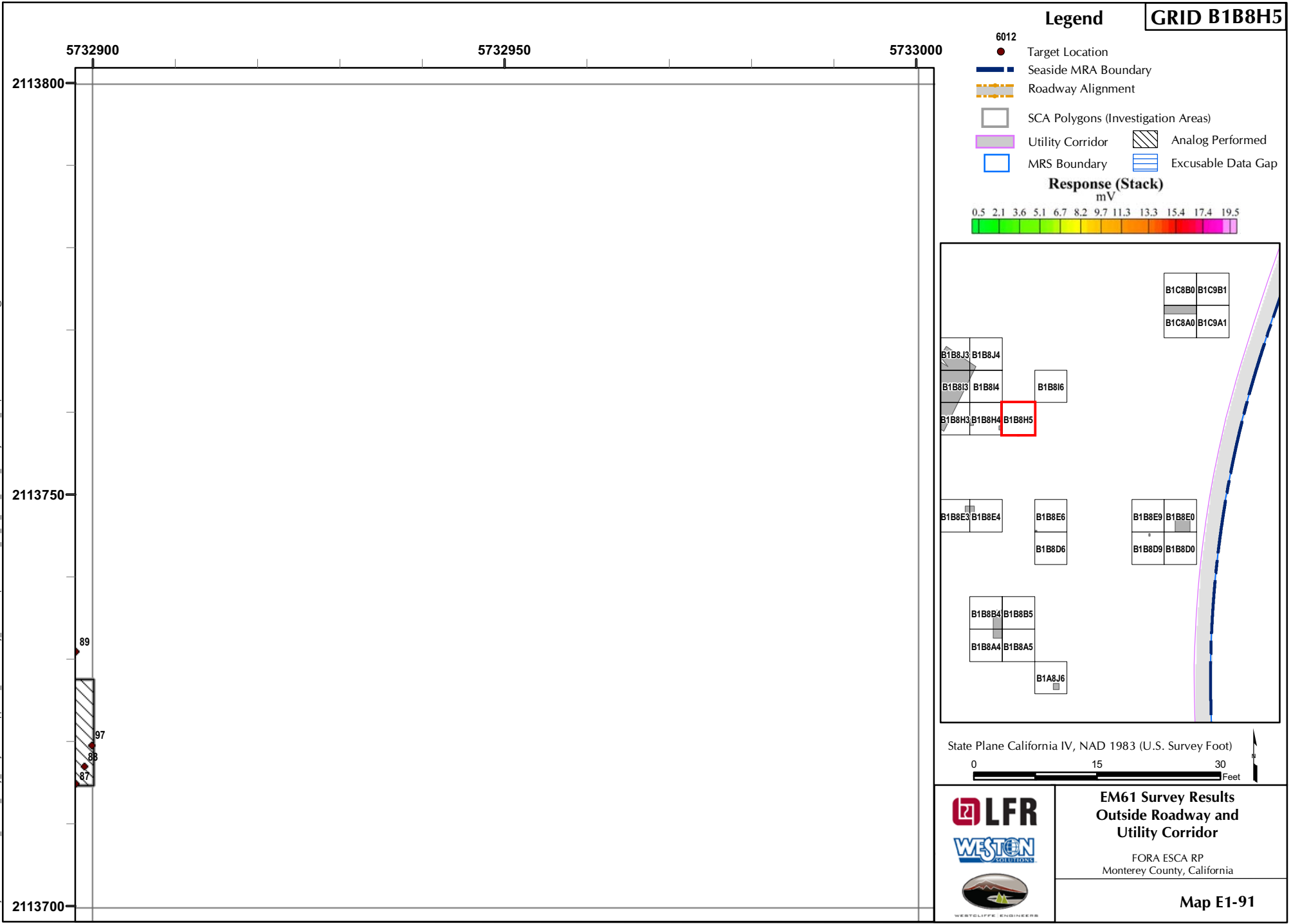


**EM61 Survey Results  
Outside Roadway and  
Utility Corridor**

FORA ESCA RP  
Monterey County, California

**Map E1-90**

T:\Projects\Seaside\AAP\_Outside\_Roadway\_UTILITY\Corridor\Appendix\_EM61\SURVEY\_RESULTS\_MapBooks\2010\_07\_28\_SEA\_EM61\_SurveyResults\_MapBook03.mxd - 1/18/2011 @ 2:26:16 PM

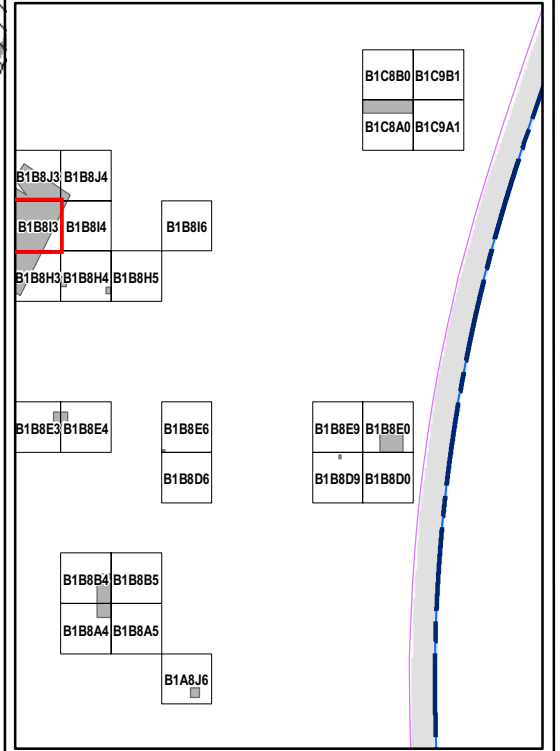
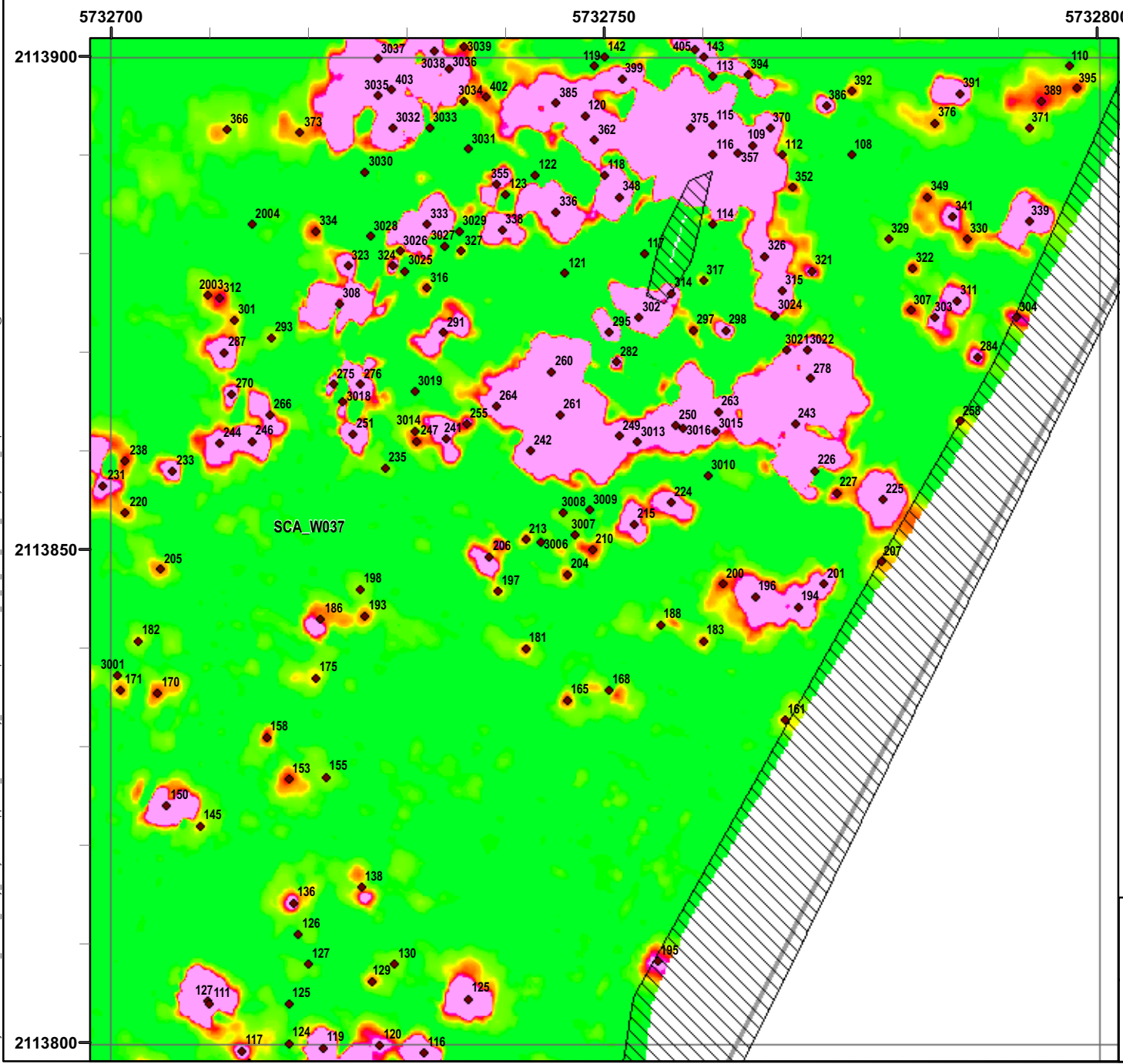


T:\Projects\Seaside\AAP\_Outside\_Roady\_UTILITY\Survey\_Results\_MapBooks\03.mxd - 1/18/2011 @ 2:26:16 PM

**Legend**

**GRID B1B8I3**

- 6012 Target Location
  - Seaside MRA Boundary
  - Roadway Alignment
  - SCA Polygons (Investigation Areas)
  - ▨ Utility Corridor
  - ▨ Analog Performed
  - MRS Boundary
  - ▨ Excusable Data Gap
- Response (Stack) mV**
- 0.5 2.1 3.6 5.1 6.7 8.2 9.7 11.3 13.3 15.4 17.4 19.5
- 



State Plane California IV, NAD 1983 (U.S. Survey Foot)

0 15 30 Feet




**EM61 Survey Results  
Outside Roadway and  
Utility Corridor**

FORA ESCA RP  
Monterey County, California

**Map E1-92**

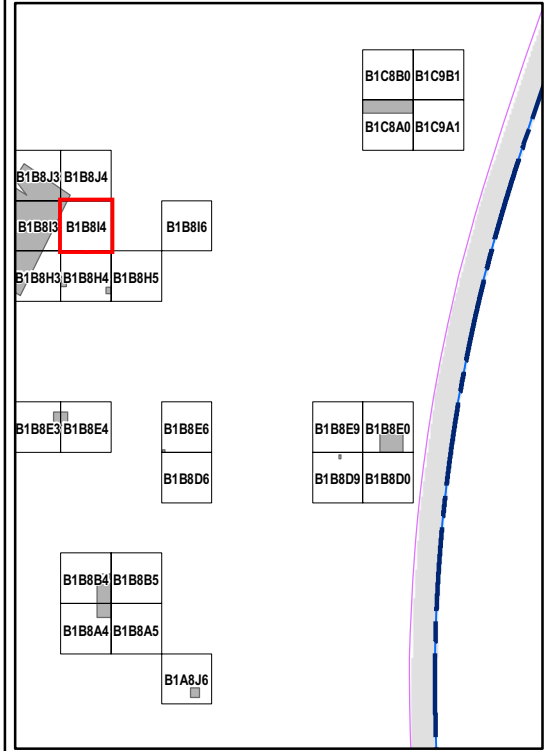
T:\Projects\Seaside\AAP\_Outside\_Roadway\_UTILITYCorridor\Appendix\_EM61\SURVEY\_Results\_Mapbooks\2010\_07\_28\_SEA\_EM61\_SURVEY\_Results\_MapBook\03.mxd - 1/18/2011 @ 2:26:16 PM



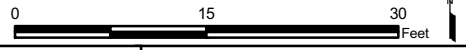
### Legend

**GRID B1B814**

- 6012 ● Target Location
- Seaside MRA Boundary
- Roadway Alignment
- SCA Polygons (Investigation Areas)
- ▨ Utility Corridor
- ▨ Analog Performed
- MRS Boundary
- ▨ Excusable Data Gap



State Plane California IV, NAD 1983 (U.S. Survey Foot)




**EM61 Survey Results  
Outside Roadway and  
Utility Corridor**

FORA ESCA RP  
Monterey County, California

**Map E1-93**

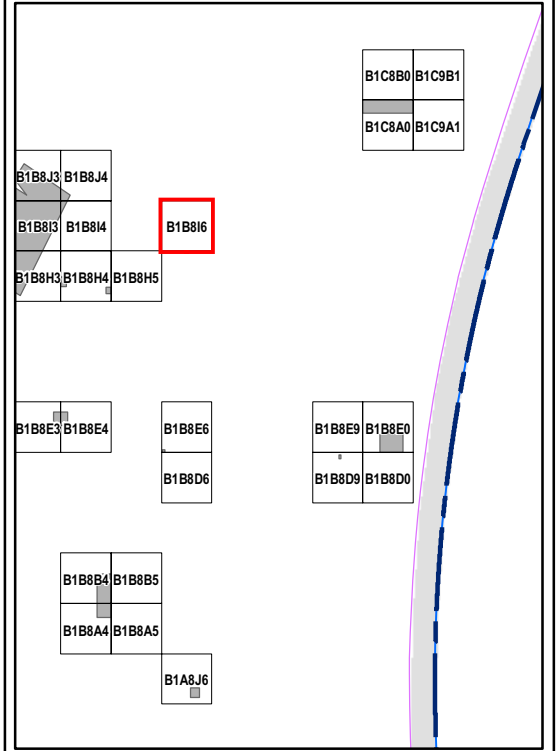
T:\Projects\Seaside\AAP\_Outside\_Rdwy\_UTILITYCorridor\Appendix\_EM61\SURVEY\_Results\_Mapbooks\2010\_07\_28\_SEA\_EM61\_Survey\_Results\_MapBook\03.mxd - 1/18/2011 @ 2:26:16 PM




### Legend

**GRID B1B816**

- 6012 ● Target Location
  - ▬ Seaside MRA Boundary
  - ▬ Roadway Alignment
  - SCA Polygons (Investigation Areas)
  - ▨ Utility Corridor
  - ▨ Analog Performed
  - MRS Boundary
  - ▨ Excusable Data Gap
- Response (Stack) mV**
- |     |     |     |     |     |     |     |      |      |      |      |      |
|-----|-----|-----|-----|-----|-----|-----|------|------|------|------|------|
| 0.5 | 2.1 | 3.6 | 5.1 | 6.7 | 8.2 | 9.7 | 11.3 | 13.3 | 15.4 | 17.4 | 19.5 |
|-----|-----|-----|-----|-----|-----|-----|------|------|------|------|------|



State Plane California IV, NAD 1983 (U.S. Survey Foot)

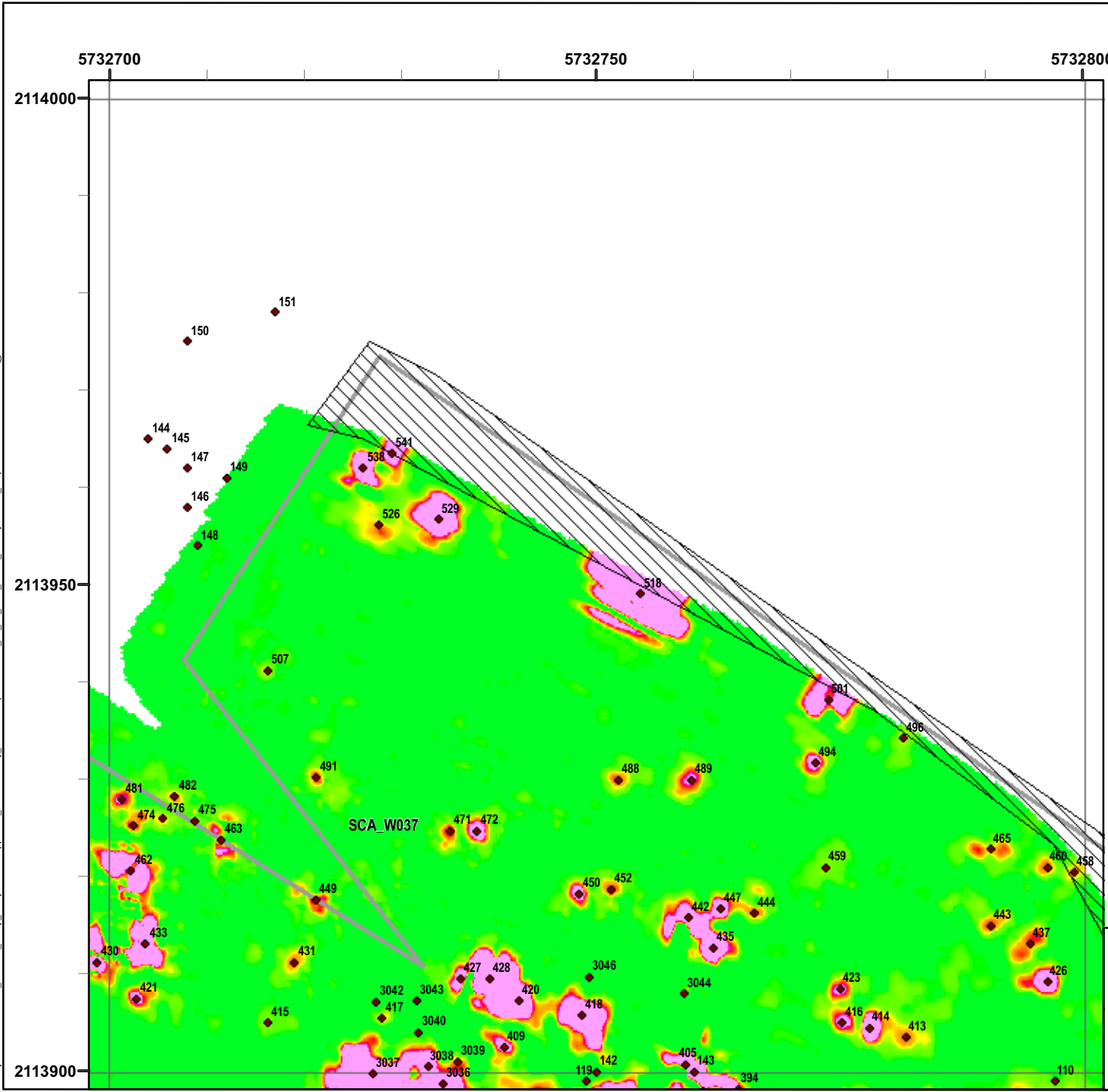


**EM61 Survey Results  
Outside Roadway and  
Utility Corridor**

FORA ESCA RP  
Monterey County, California

**Map E1-94**

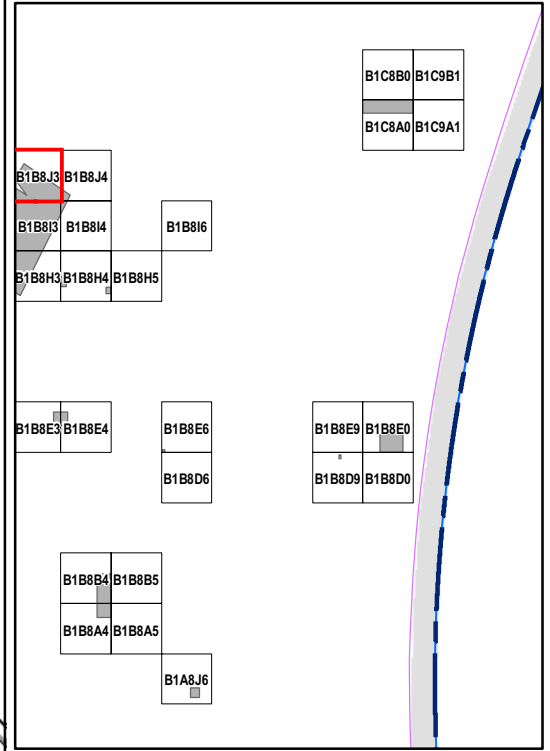
T:\Projects\Seaside\AAP\_Outside\_Roadway\_UTILITYCorridor\Appendix\_EM61\SURVEY\_Results\_MapBooks\2010\_07\_28\_SEA\_EM61\_Survey\_Results\_MapBook\03.mxd - 1/18/2011 @ 2:26:16 PM



### Legend

**GRID B1B8J3**

- 6012 Target Location
  - Seaside MRA Boundary
  - Roadway Alignment
  - SCA Polygons (Investigation Areas)
  - Utility Corridor
  - MRS Boundary
  - ▨ Analog Performed
  - ▨ Excusable Data Gap
- Response (Stack) mV**
- 0.5 2.1 3.6 5.1 6.7 8.2 9.7 11.3 13.3 15.4 17.4 19.5



State Plane California IV, NAD 1983 (U.S. Survey Foot)

0 15 30 Feet



**EM61 Survey Results  
Outside Roadway and  
Utility Corridor**

FORA ESCA RP  
Monterey County, California

**Map E1-95**

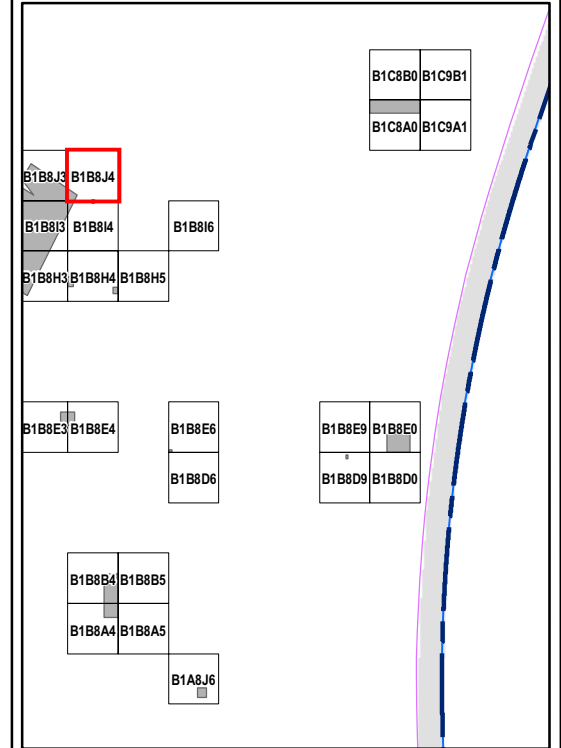

T:\Projects\Seaside\AAP\_Outside\_Rdwy\_UTILITYCorridor\Appendix\_EM61\Survey\_Results\_Mapbooks\2010\_07\_28\_SEA\_EM61\_Survey\_Results\_MapBook\03.mxd - 1/18/2011 @ 2:26:16 PM

### Legend


**GRID B1B8J4**

- 6012 ● Target Location
- Seaside MRA Boundary
- Roadway Alignment
- SCA Polygons (Investigation Areas)
- Utility Corridor
- MRS Boundary
- Analog Performed
- Excusable Data Gap

### Response (Stack) mV



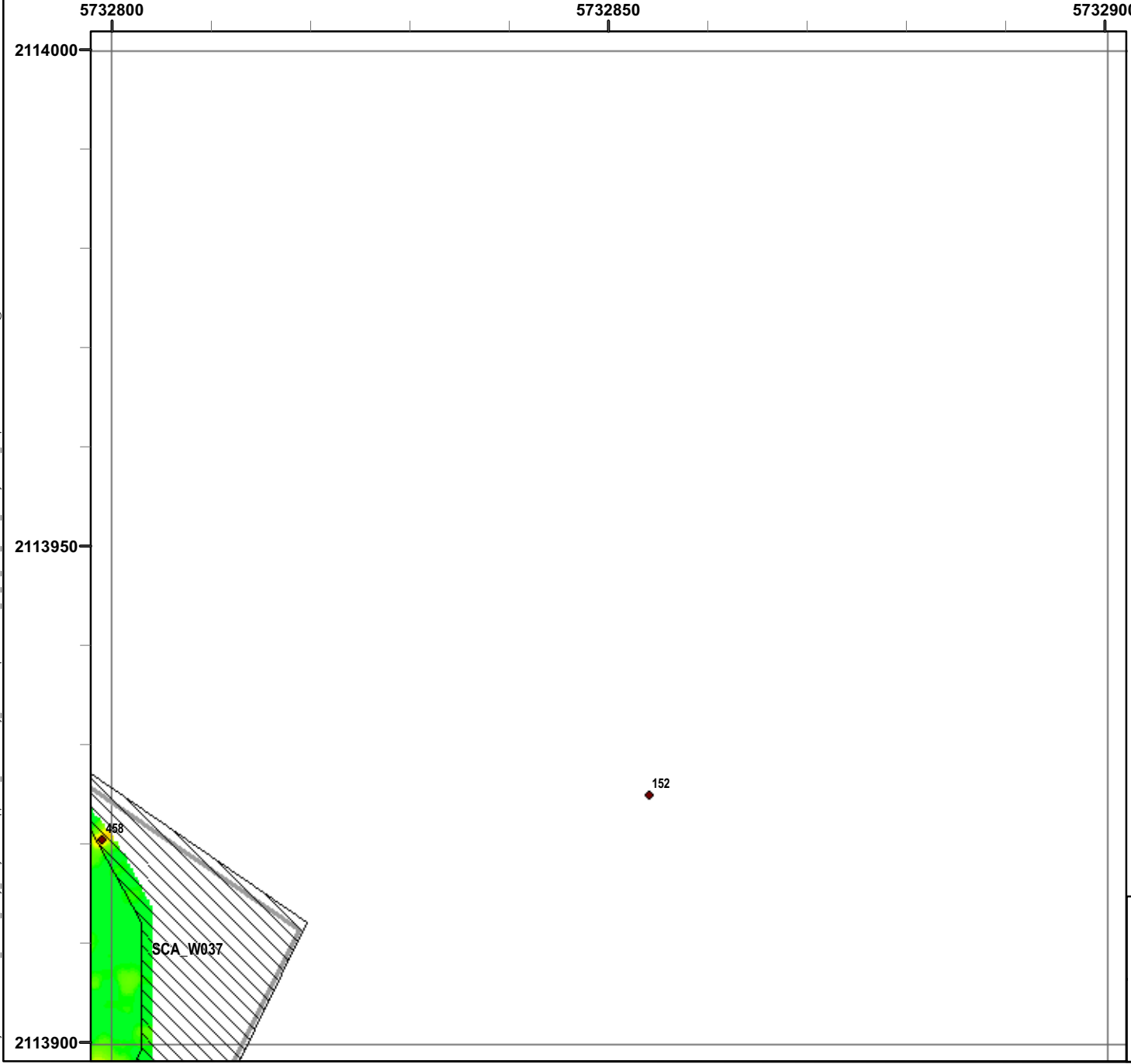
State Plane California IV, NAD 1983 (U.S. Survey Foot)



### EM61 Survey Results Outside Roadway and Utility Corridor

FORA ESCA RP  
Monterey County, California

**Map E1-96**



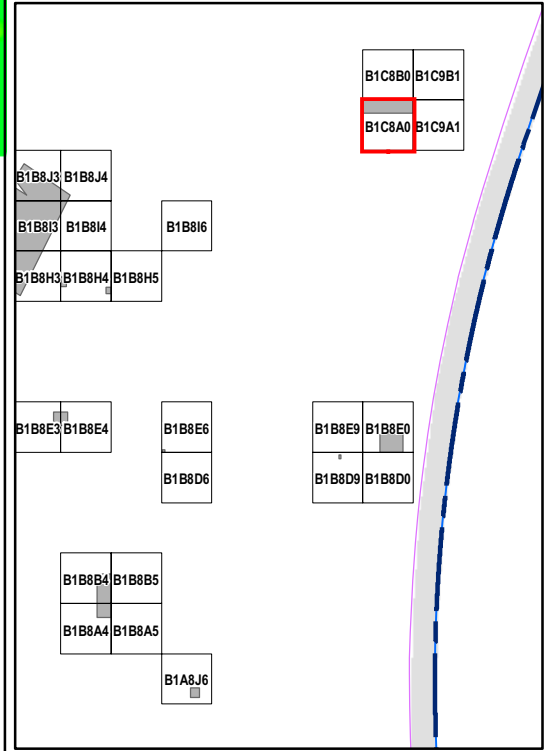



T:\Projects\Seaside\AAP\_Outside\_Rdwy\_UTILITYCorridor\Appendix\_EM61\SURVEY\_Results\_Mapbooks\2010\_07\_28\_SEA\_EM61\_SURVEY\_Results\_MapBook03.mxd - 1/18/2011 @ 2:26:16 PM

# GRID B1C8A0

## Legend

- 6012 ● Target Location
  - Seaside MRA Boundary
  - Roadway Alignment
  - SCA Polygons (Investigation Areas)
  - ▨ Utility Corridor
  - ▨ Analog Performed
  - MRS Boundary
  - ▨ Excusable Data Gap
- Response (Stack) mV**
- |     |     |     |     |     |     |     |      |      |      |      |      |
|-----|-----|-----|-----|-----|-----|-----|------|------|------|------|------|
| 0.5 | 2.1 | 3.6 | 5.1 | 6.7 | 8.2 | 9.7 | 11.3 | 13.3 | 15.4 | 17.4 | 19.5 |
|-----|-----|-----|-----|-----|-----|-----|------|------|------|------|------|



State Plane California IV, NAD 1983 (U.S. Survey Foot)

0 15 30 Feet

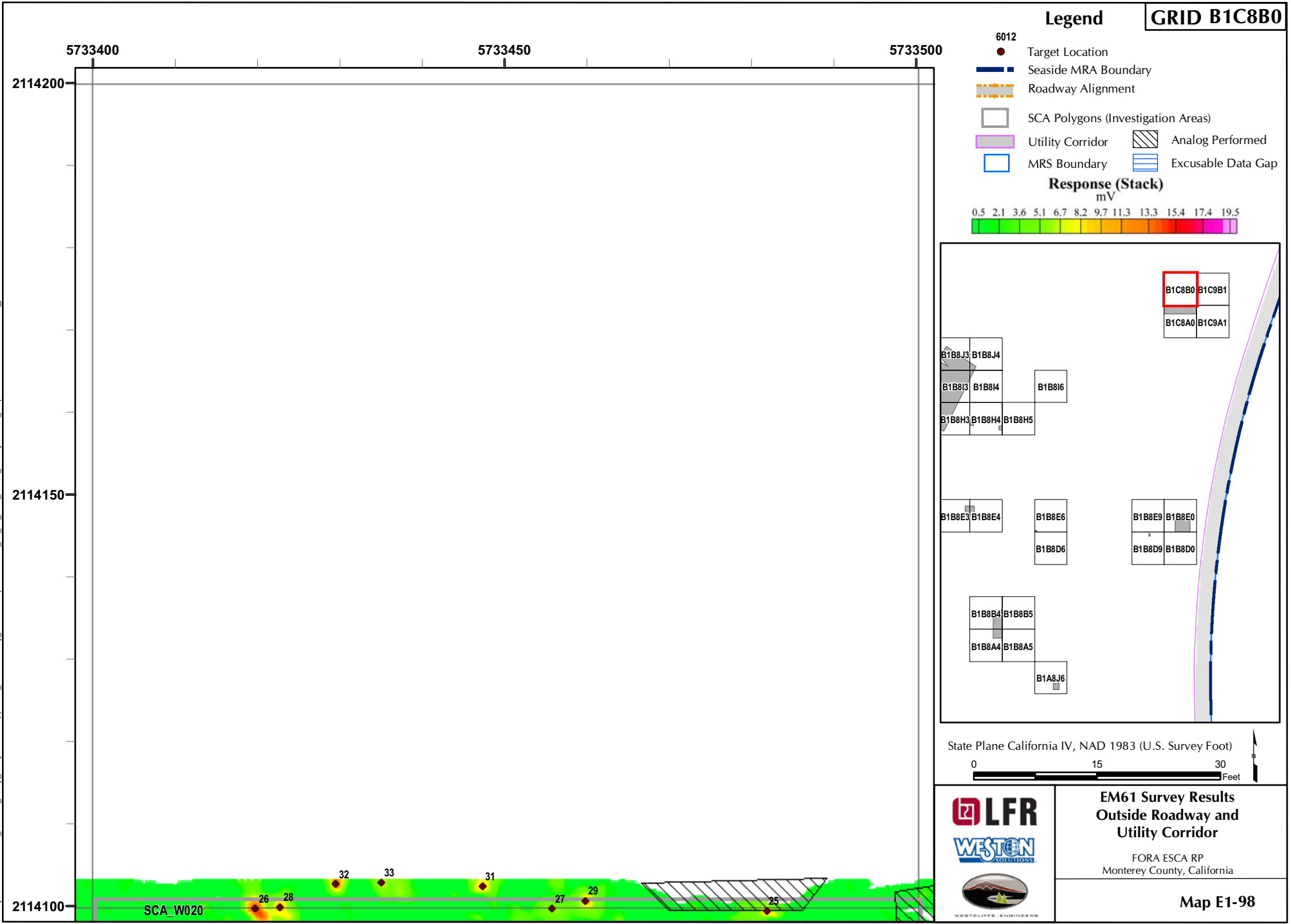


**EM61 Survey Results  
Outside Roadway and  
Utility Corridor**

FORA ESCA RP  
Monterey County, California

**Map E1-97**

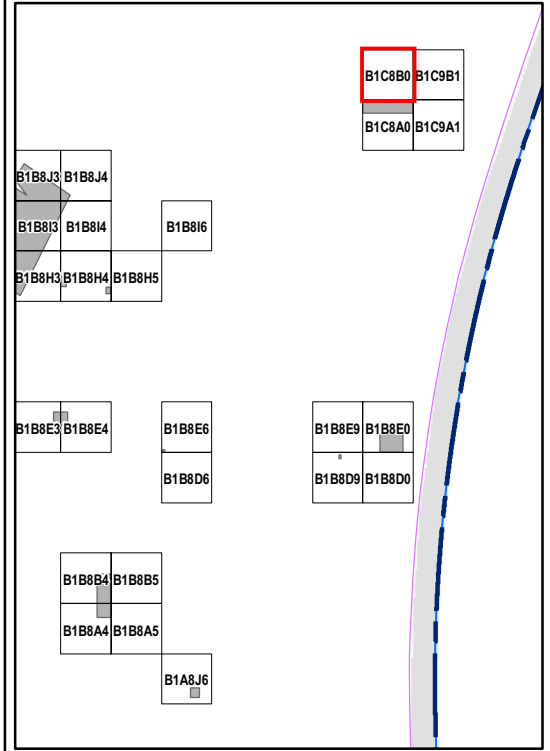
T:\Projects\Seaside\AAP\_Outside\_Rdwy\_UTILITYCorridor\Appendix\_EM61\SURVEY\_Results\_MapBooks\2010\_07\_28\_SEA\_EM61\_SURVEY\_Results\_MapBook\03.mxd - 1/18/2011 @ 2:26:16 PM



### Legend

**GRID B1C8B0**

- 6012 ● Target Location
- Seaside MRA Boundary
- Roadway Alignment
- SCA Polygons (Investigation Areas)
- ▨ Utility Corridor
- ▨ Analog Performed
- MRS Boundary
- ▨ Excusable Data Gap



State Plane California IV, NAD 1983 (U.S. Survey Foot)




**EM61 Survey Results  
Outside Roadway and  
Utility Corridor**

FORA ESCA RP  
Monterey County, California

**Map E1-98**


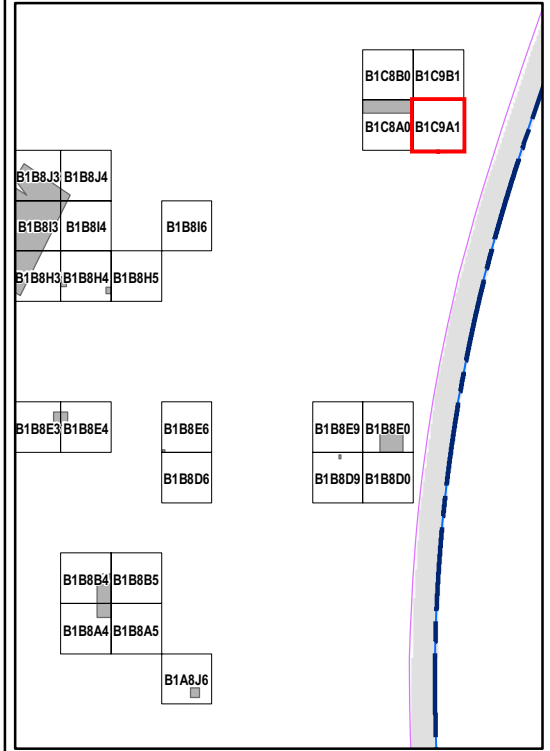
T:\Projects\Seaside\AAP\_Outside\_Rdwy\_UTILITYCorridor\Appendix\_EM61\Survey\_Results\_Mapbooks\2010\_07\_28\_SEA\_EM61\_Survey\_Results\_MapBook03.mxd - 1/18/2011 @ 2:26:16 PM



### Legend

**GRID B1C9A1**

- 6012 ● Target Location
- Seaside MRA Boundary
- Roadway Alignment
- SCA Polygons (Investigation Areas)
- ▨ Utility Corridor
- ▨ Analog Performed
- MRS Boundary
- ▨ Excusable Data Gap



**EM61 Survey Results  
Outside Roadway and  
Utility Corridor**

FORA ESCA RP  
Monterey County, California

**Map E1-99**

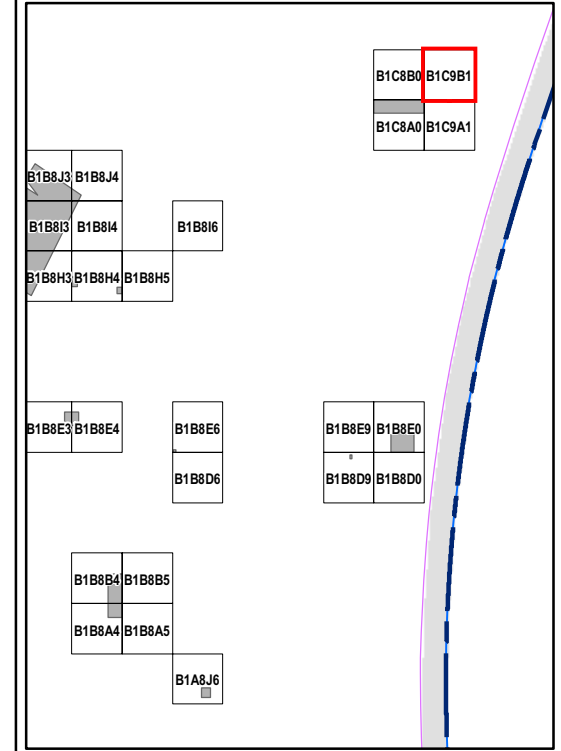

T:\Projects\Seaside\AAP\_Outside\_Roadway\_UTILITYCorridor\Appendix\_EM61\Survey\_Results\_Mapbooks\2010\_07\_28\_SEA\_EM61\_Survey\_Results\_MapBook03.mxd - 1/18/2011 @ 2:26:16 PM

### Legend

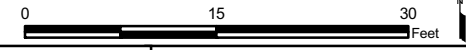
**GRID B1C9B1**

- 6012 ● Target Location
- Seaside MRA Boundary
- Roadway Alignment
- SCA Polygons (Investigation Areas)
- ▨ Utility Corridor
- ▨ Analog Performed
- MRS Boundary
- ▨ Excusable Data Gap

### Response (Stack) mV




State Plane California IV, NAD 1983 (U.S. Survey Foot)



### EM61 Survey Results Outside Roadway and Utility Corridor

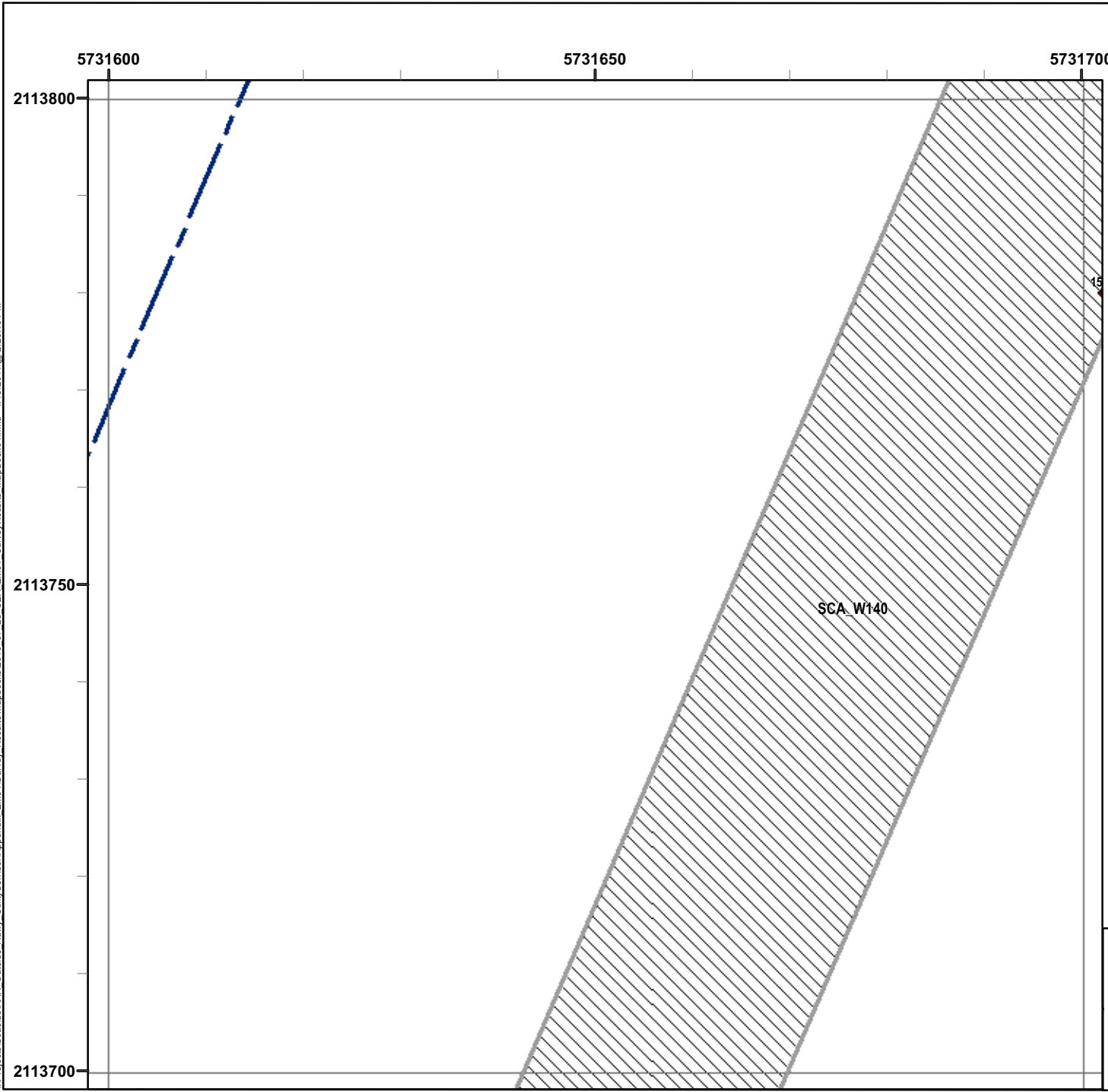
FORA ESCA RP  
Monterey County, California

**Map E1-100**




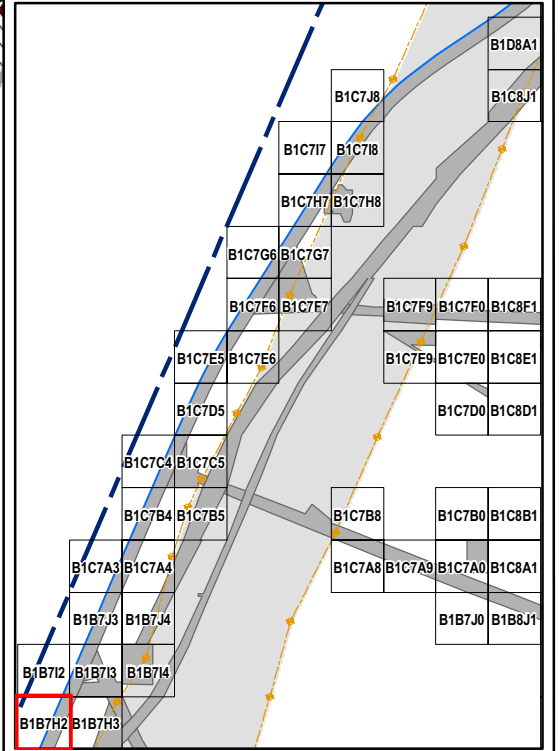
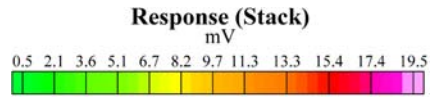
2114100 SCA\_W020

T:\Projects\Seaside\AAR\_Outside\_Rtwy\_UTILITYCORRIDOR\Appendix EM61\Survey\_Results\_MapBooks\2010\_07\_28\_SEA\_EM61\_SurveyResults\_MapBook04.mxd - 1/18/2011 @ 2:26:16 PM



### Legend

- 6012 ● Target Location
- Seaside MRA Boundary
- - - Roadway Alignment
- SCA Polygons (Investigation Areas)
- Utility Corridor
- MRS Boundary
- ▨ Analog Performed
- ▧ Excusable Data Gap

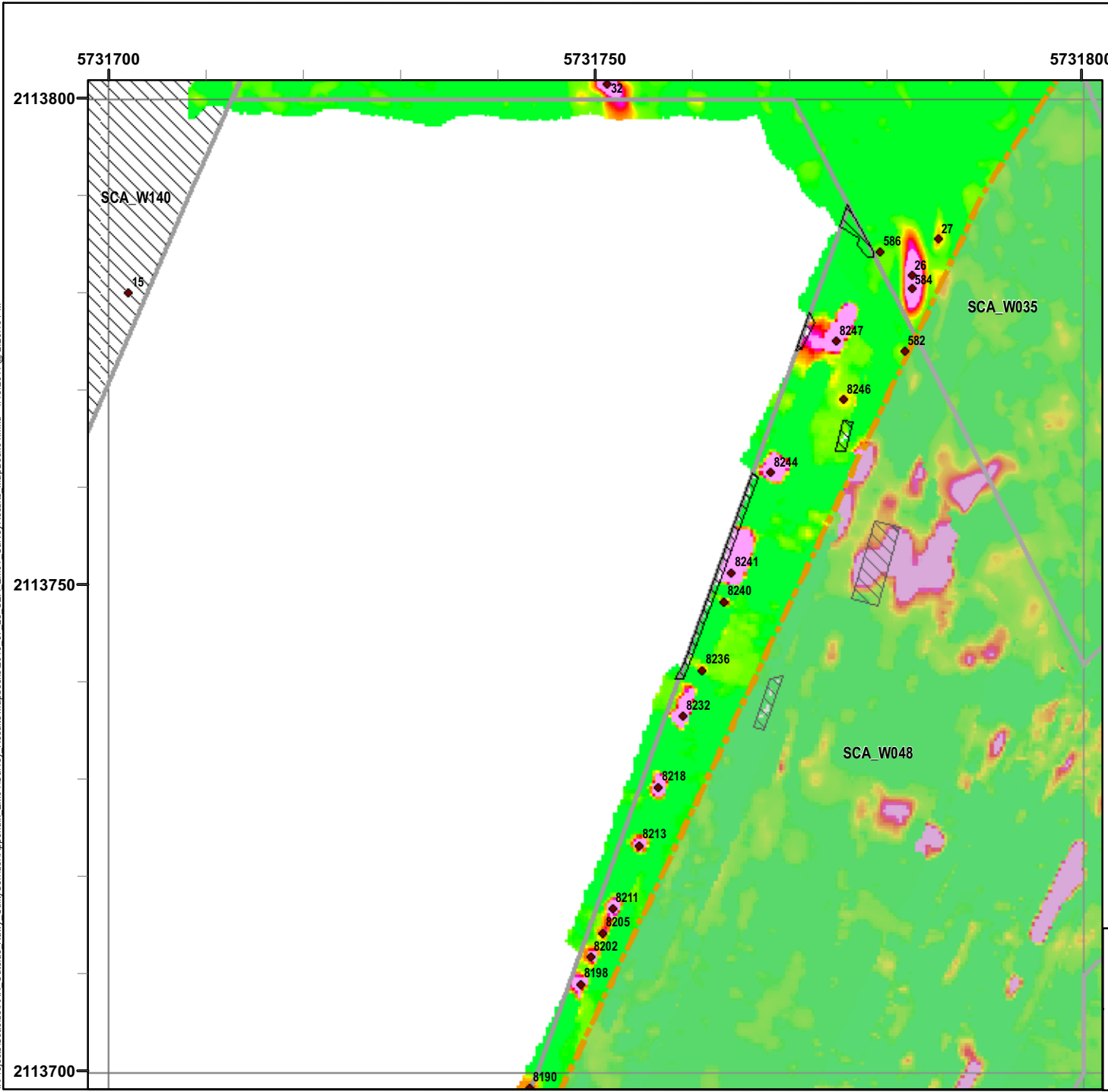


**EM61 Survey Results  
Outside Roadway and  
Utility Corridor**

FORA ESCA RP  
Monterey County, California

**Map E1-101**

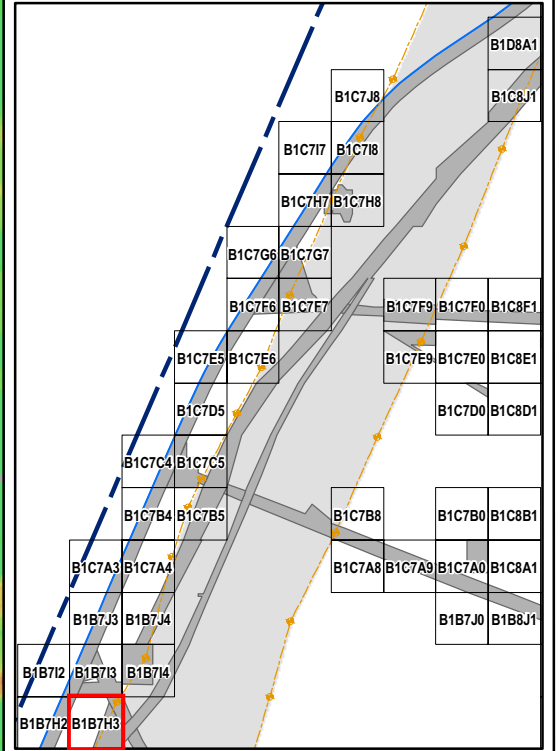
T:\Projects\Seaside\AAR\_Outside\_Rtwy\_UTILITY\Corridor\Appendix EM61\SURVEY\_RESULTS\MapBooks\2010\_07\_28\_SEA\_EM61\_SurveyResults\_MapBook04.mxd - 1/18/2011 @ 2:26:16 PM



### Legend

**GRID B1B7H3**

- 6012 Target Location
  - Seaside MRA Boundary
  - Roadway Alignment
  - SCA Polygons (Investigation Areas)
  - Utility Corridor
  - MRS Boundary
  - ▨ Analog Performed
  - ▭ Excusable Data Gap
- Response (Stack) mV**
- |     |     |     |     |     |     |     |      |      |      |      |      |
|-----|-----|-----|-----|-----|-----|-----|------|------|------|------|------|
| 0.5 | 2.1 | 3.6 | 5.1 | 6.7 | 8.2 | 9.7 | 11.3 | 13.3 | 15.4 | 17.4 | 19.5 |
|-----|-----|-----|-----|-----|-----|-----|------|------|------|------|------|



State Plane California IV, NAD 1983 (U.S. Survey Foot)

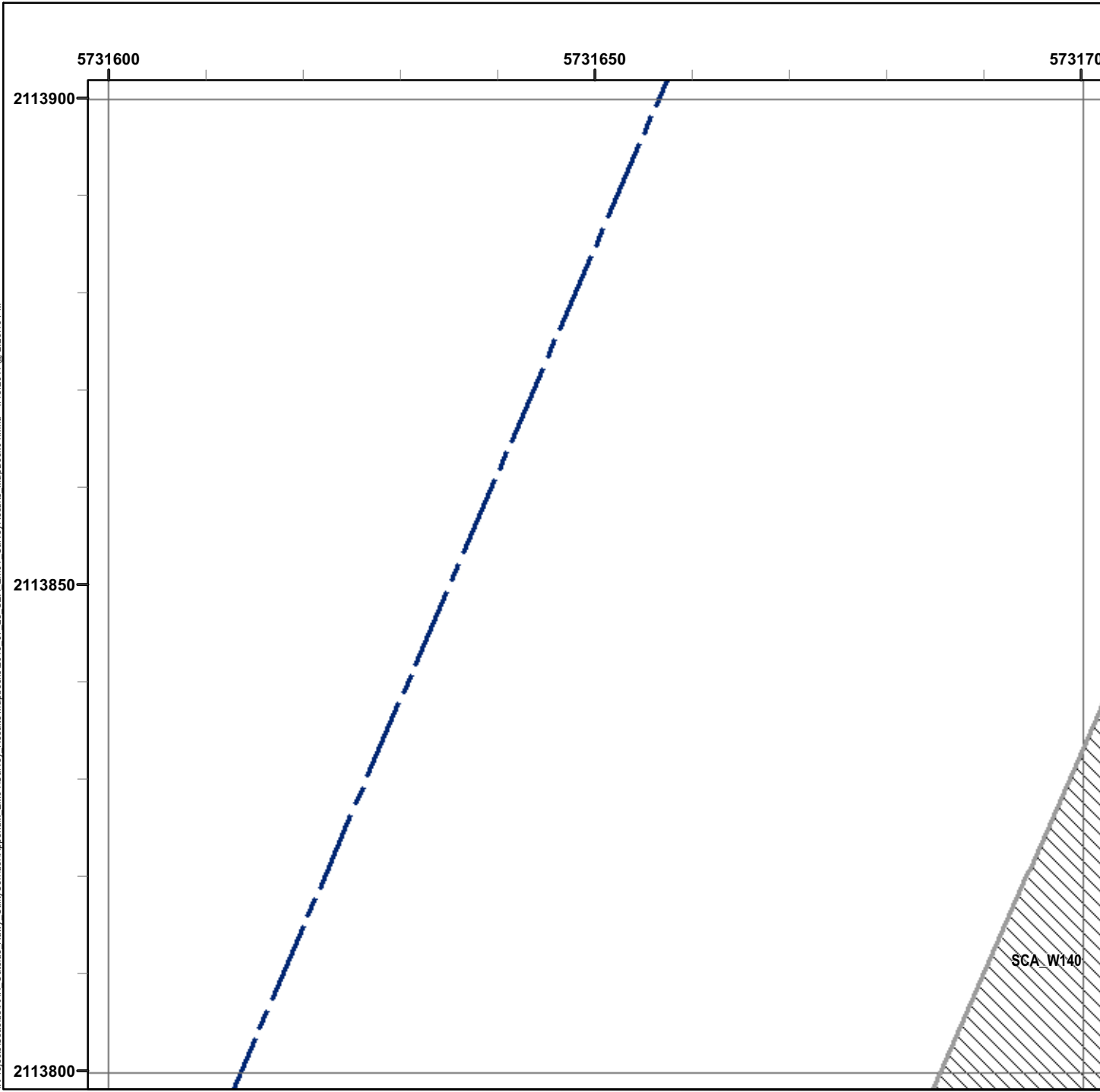


**EM61 Survey Results**  
**Outside Roadway and**  
**Utility Corridor**

FORA ESCA RP  
 Monterey County, California

**Map E1-102**


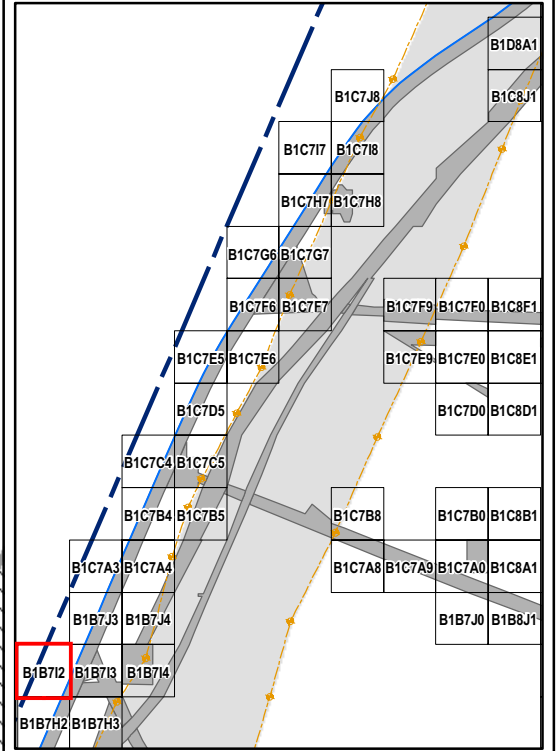
T:\Projects\Seaside\AAR\_Outside\_Rtwy\_UTILITY\Corridor\Appendix EM61\SURVEY\_RESULTS\_MapBooks\2010\_07\_28\_SEA\_EM61\_SurveyResults\_MapBook04.mxd - 1/18/2011 @ 2:26:16 PM



### Legend

**GRID B1B7I2**

- 6012 ● Target Location
- Seaside MRA Boundary
- Roadway Alignment
- SCA Polygons (Investigation Areas)
- Utility Corridor
- MRS Boundary
- ▨ Analog Performed
- ▨ Excusable Data Gap

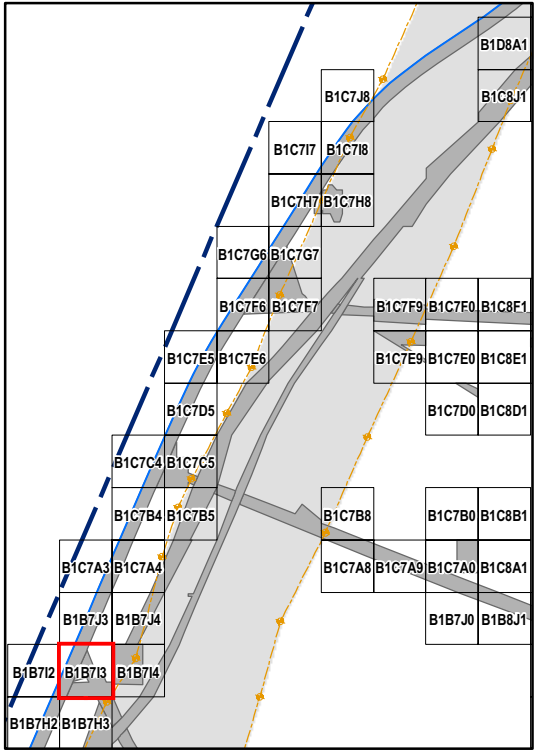
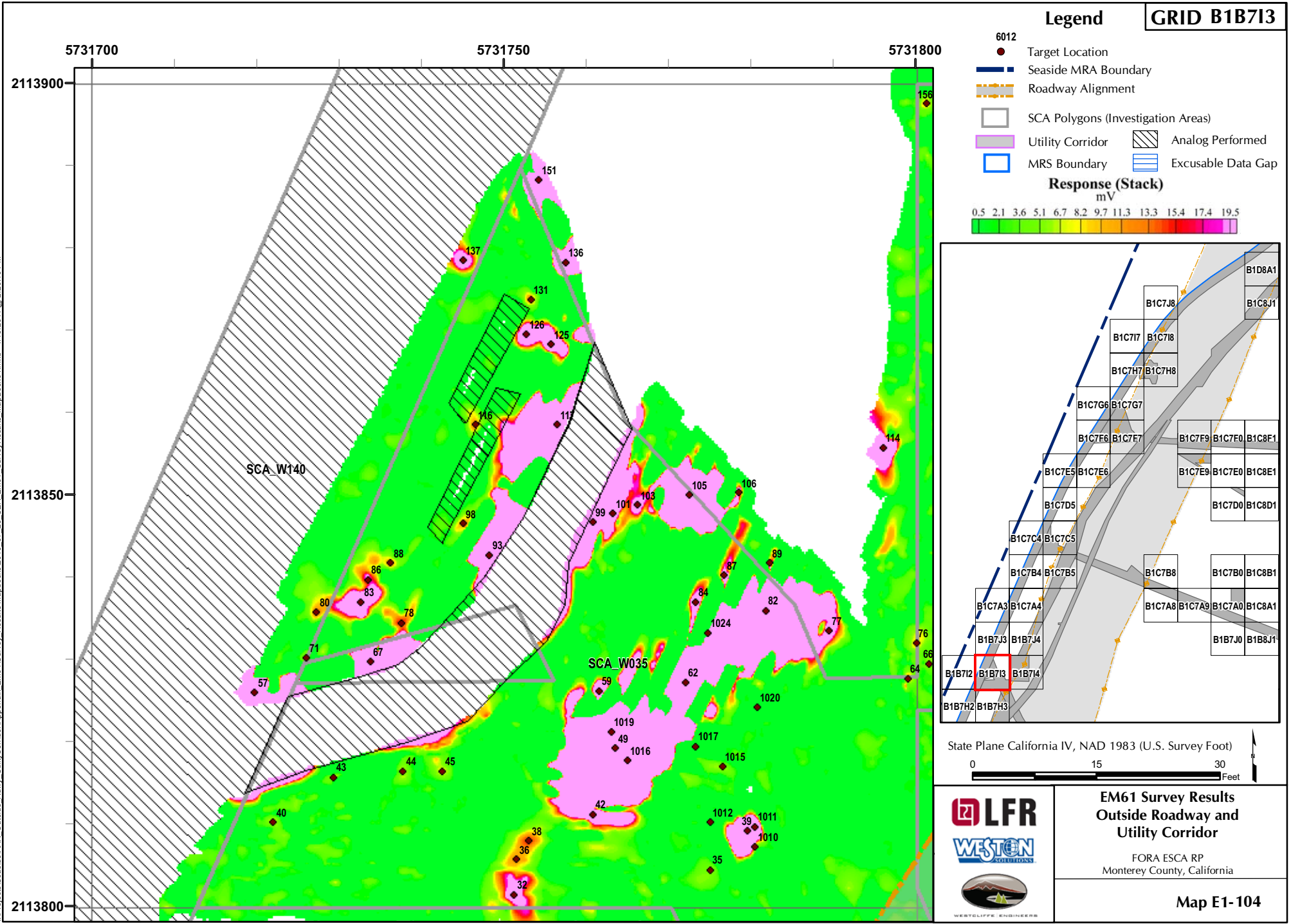


**EM61 Survey Results  
Outside Roadway and  
Utility Corridor**

FORA ESCA RP  
Monterey County, California

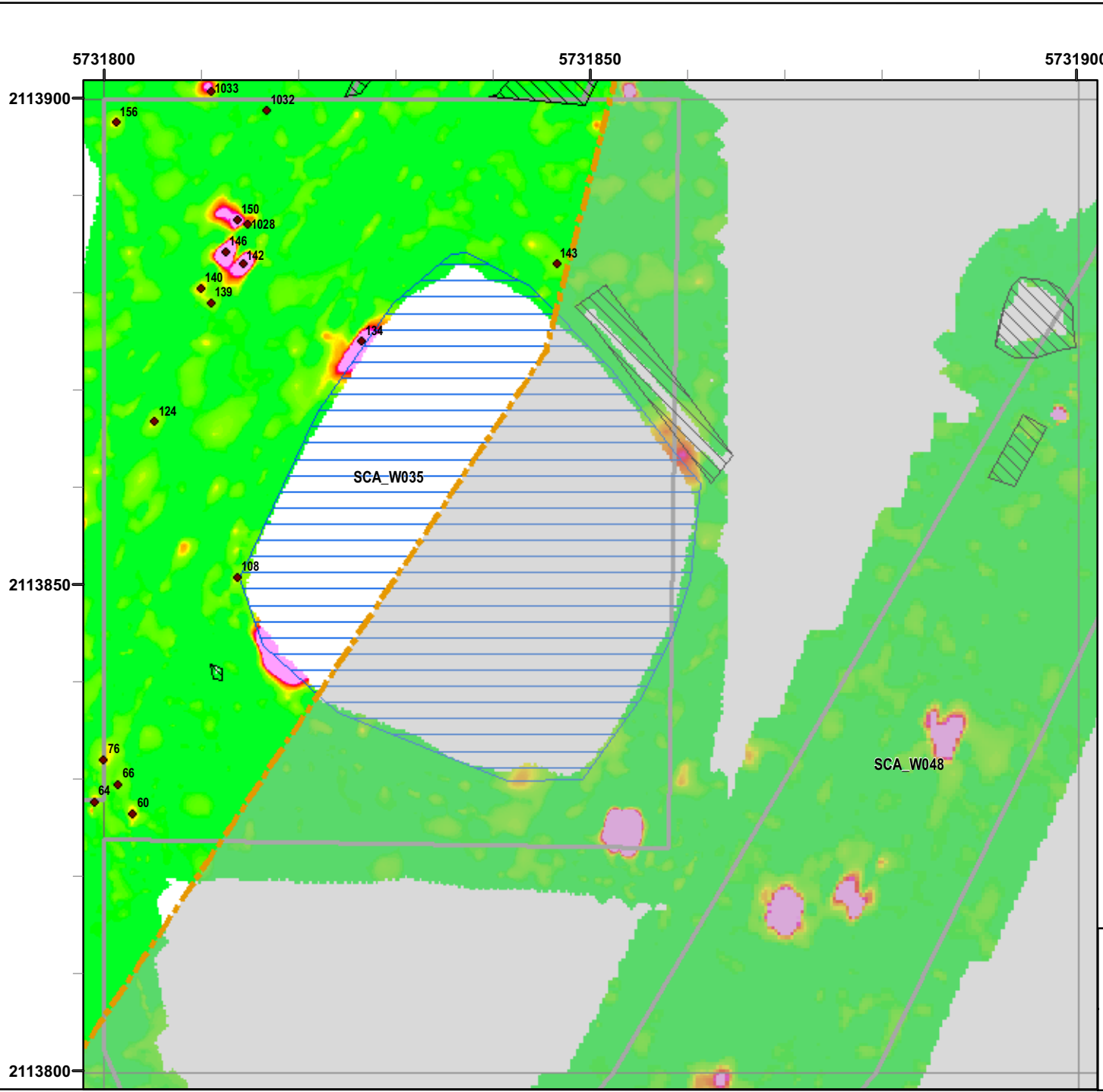
**Map E1-103**

T:\Projects\Seaside\AAR\_Outside Rfwy\_ UtilityCorridor\Appendix EM6 1\Survey Results MapBooks\2010\_07\_28\_SEA\_E104\_SurveyResults\_MapBook04.mxd - 1/18/2011 @ 2:26:16 PM






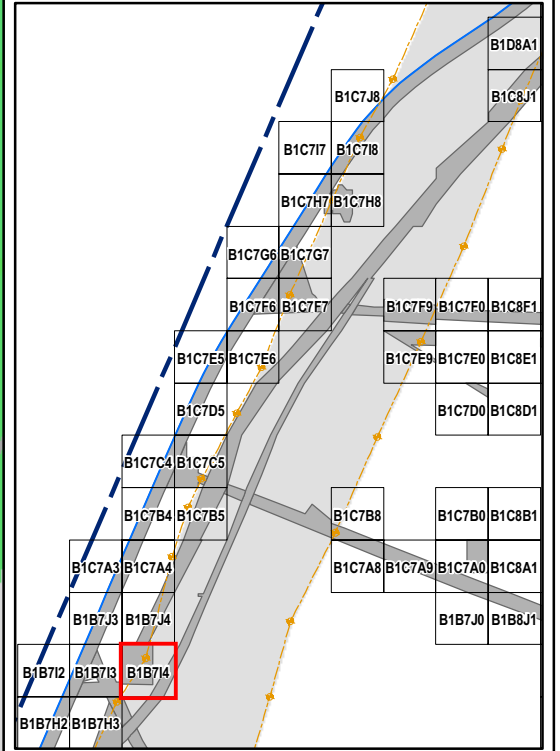
T:\Projects\Seaside\AAR\_Outside\_Rtwy\_UTILITYCORRIDOR\Appendix EM61\SURVEY\_RESULTS\_MapBooks\2010\_07\_28\_SEA\_EM61\_SurveyResults\_MapBook04.mxd - 1/18/2011 @ 2:26:16 PM



### Legend

### GRID B1B714

- 6012 Target Location
  - Seaside MRA Boundary
  - Roadway Alignment
  - SCA Polygons (Investigation Areas)
  - Utility Corridor
  - MRS Boundary
  - Analog Performed
  - Excusable Data Gap
- Response (Stack) mV**
- |     |     |     |     |     |     |     |      |      |      |      |      |
|-----|-----|-----|-----|-----|-----|-----|------|------|------|------|------|
| 0.5 | 2.1 | 3.6 | 5.1 | 6.7 | 8.2 | 9.7 | 11.3 | 13.3 | 15.4 | 17.4 | 19.5 |
|-----|-----|-----|-----|-----|-----|-----|------|------|------|------|------|




**EM61 Survey Results  
Outside Roadway and  
Utility Corridor**

FORA ESCA RP  
Monterey County, California

**Map E1-105**


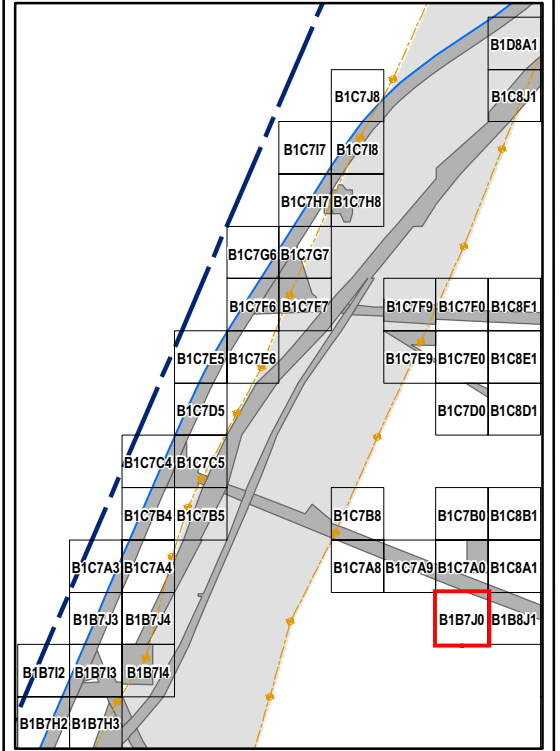
T:\Projects\Seaside\AAR\_Outside Rwy\_UtilityCorridor\Appendix EM61\Survey Results MapBooks\2010\_07\_28\_SEA\_EM61\_SurveyResults\_MapBook04.mxd - 1/18/2011 @ 2:26:16 PM



### Legend

**GRID B1B7J0**

- 6012
  - Target Location
  - Seaside MRA Boundary
  - Roadway Alignment
  - SCA Polygons (Investigation Areas)
  - Utility Corridor
  - MRS Boundary
  - Analog Performed
  - Excusable Data Gap
- Response (Stack)**  
mV
- |     |     |     |     |     |     |     |      |      |      |      |      |
|-----|-----|-----|-----|-----|-----|-----|------|------|------|------|------|
| 0.5 | 2.1 | 3.6 | 5.1 | 6.7 | 8.2 | 9.7 | 11.3 | 13.3 | 15.4 | 17.4 | 19.5 |
|-----|-----|-----|-----|-----|-----|-----|------|------|------|------|------|



**EM61 Survey Results  
Outside Roadway and  
Utility Corridor**

FORA ESCA RP  
Monterey County, California

**Map E1-106**


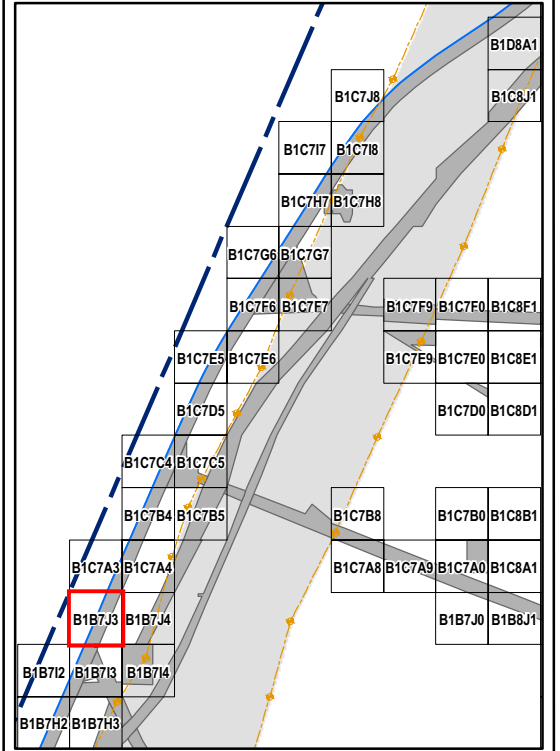
T:\Projects\Seaside\AAR\_Outside\_Rtwy\_UTILITYCORRIDOR\Appendix EM61\SURVEY\_RESULTS\_MapBooks\2010\_07\_28\_SEA\_EM61\_SurveyResults\_MapBook04.mxd - 1/18/2011 @ 2:26:16 PM



### Legend

**GRID B1B7J3**

- 6012 ● Target Location
- Seaside MRA Boundary
- Roadway Alignment
- SCA Polygons (Investigation Areas)
- ▨ Utility Corridor
- ▨ Analog Performed
- MRS Boundary
- ▨ Excusable Data Gap

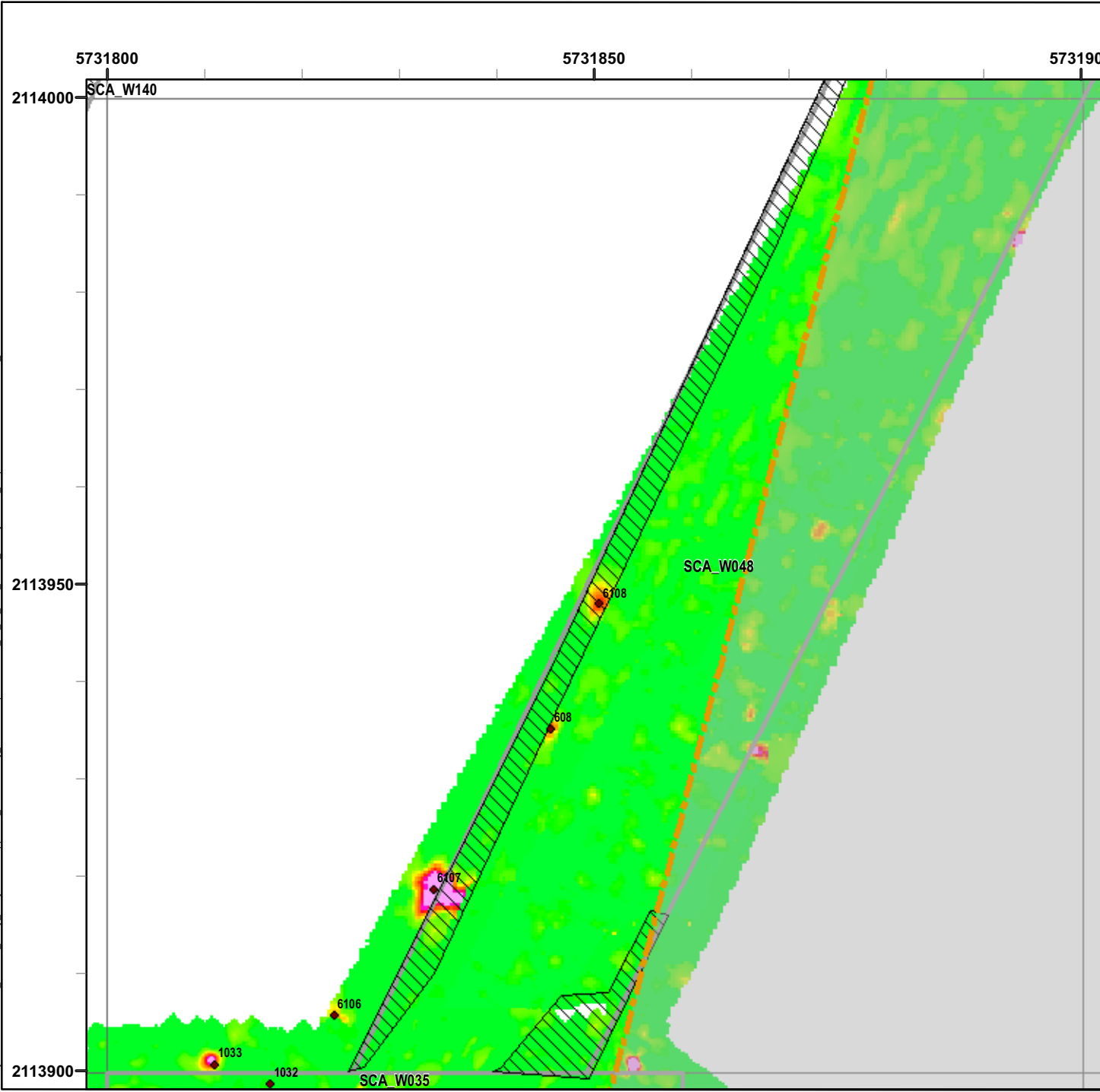


**EM61 Survey Results**  
**Outside Roadway and**  
**Utility Corridor**

FORA ESCA RP  
Monterey County, California

**Map E1-107**

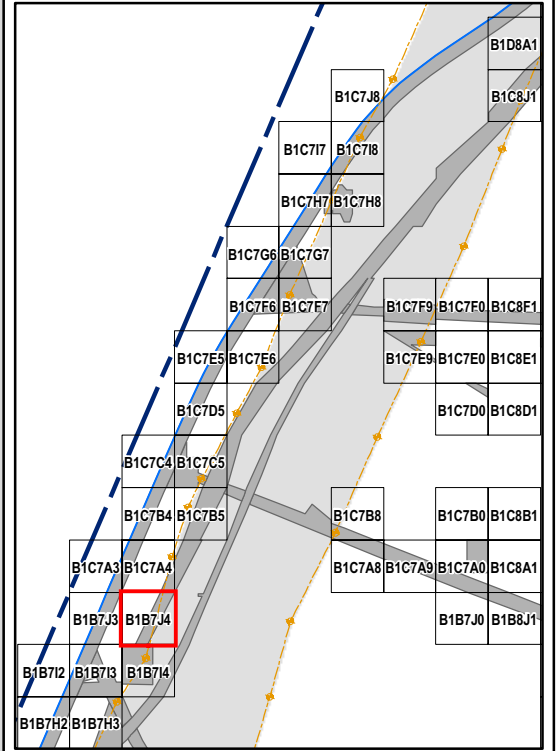
T:\Projects\Seaside\AAR\_Outside\_Rtwy\_UTILITY\Corridor\Appendix EM61\SURVEY\_RESULTS\MapBooks\2010\_07\_28\_SEA\_EM61\_SurveyResults\_MapBook04.mxd - 1/18/2011 @ 2:26:16 PM



### Legend

**GRID B1B7J4**

- 6012 ● Target Location
  - Seaside MRA Boundary
  - Roadway Alignment
  - SCA Polygons (Investigation Areas)
  - Utility Corridor
  - MRS Boundary
  - ▨ Analog Performed
  - ▩ Excusable Data Gap
- Response (Stack)**  
mV
- |     |     |     |     |     |     |     |      |      |      |      |      |
|-----|-----|-----|-----|-----|-----|-----|------|------|------|------|------|
| 0.5 | 2.1 | 3.6 | 5.1 | 6.7 | 8.2 | 9.7 | 11.3 | 13.3 | 15.4 | 17.4 | 19.5 |
|-----|-----|-----|-----|-----|-----|-----|------|------|------|------|------|



State Plane California IV, NAD 1983 (U.S. Survey Foot)

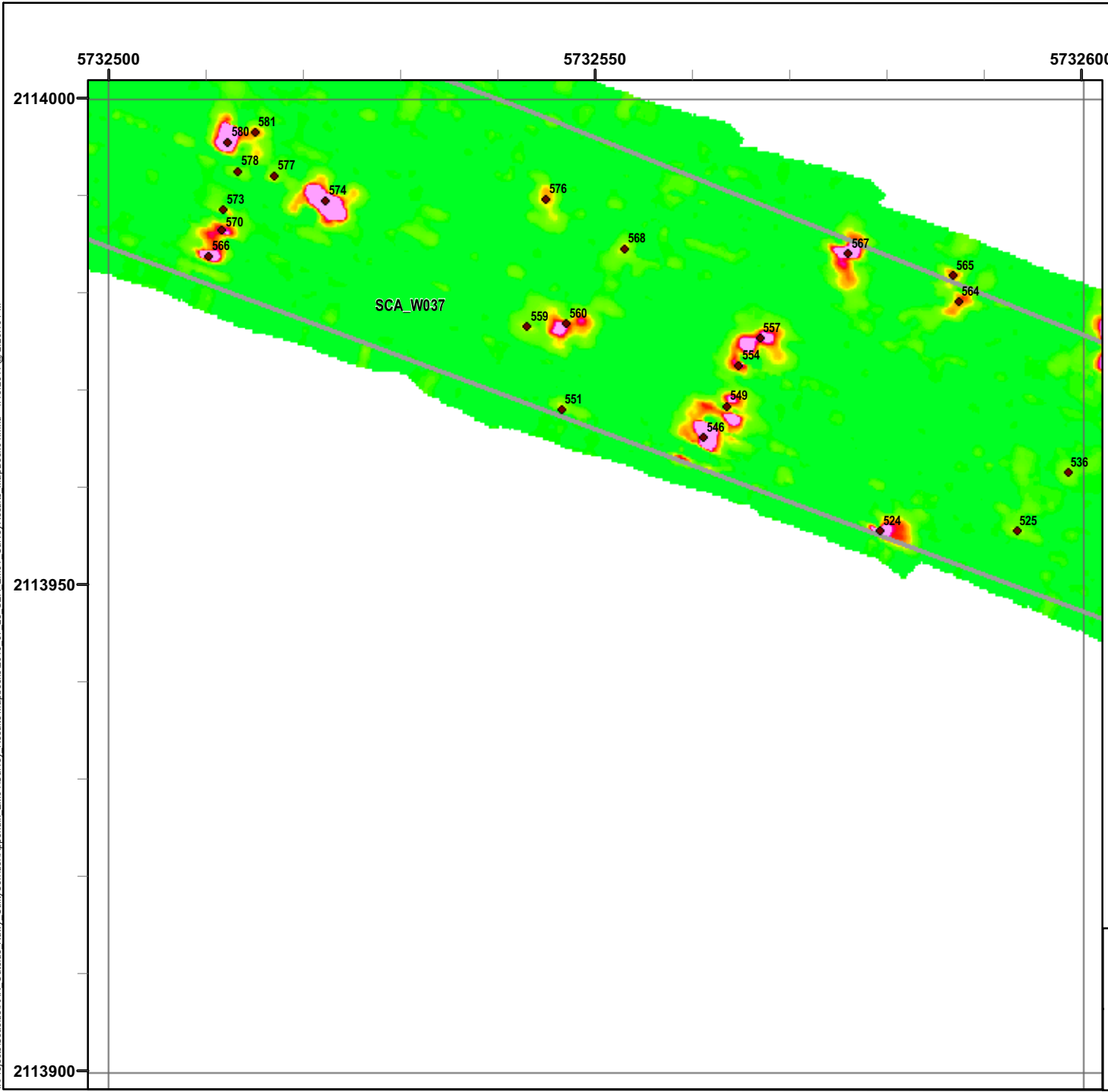


**EM61 Survey Results**  
**Outside Roadway and**  
**Utility Corridor**

FORA ESCA RP  
Monterey County, California

**Map E1-108**


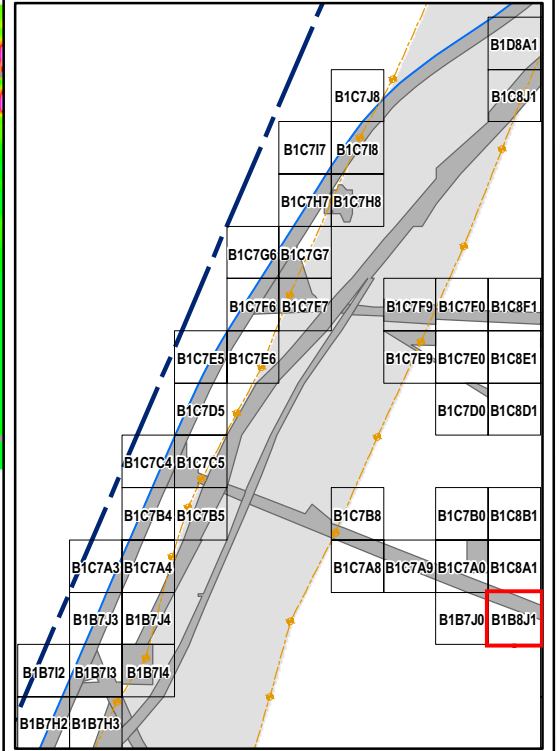
T:\Projects\Seaside\AAR\_Outside\_Rtwy\_UTILITY\Corridor\Appendix EM61\Survey\_Results\_MapBooks\2010\_07\_28\_SEA\_EM61\_Survey\_Results\_MapBook04.mxd - 1/18/2011 @ 2:26:16 PM



### Legend

**GRID B1B8J1**

- 6012 Target Location
  - ▬ Seaside MRA Boundary
  - ▬ Roadway Alignment
  - SCA Polygons (Investigation Areas)
  - ▬ Utility Corridor
  - ▬ MRS Boundary
  - ▨ Analog Performed
  - ▬ Excusable Data Gap
- Response (Stack)**  
mV
- 0.5 2.1 3.6 5.1 6.7 8.2 9.7 11.3 13.3 15.4 17.4 19.5
- 

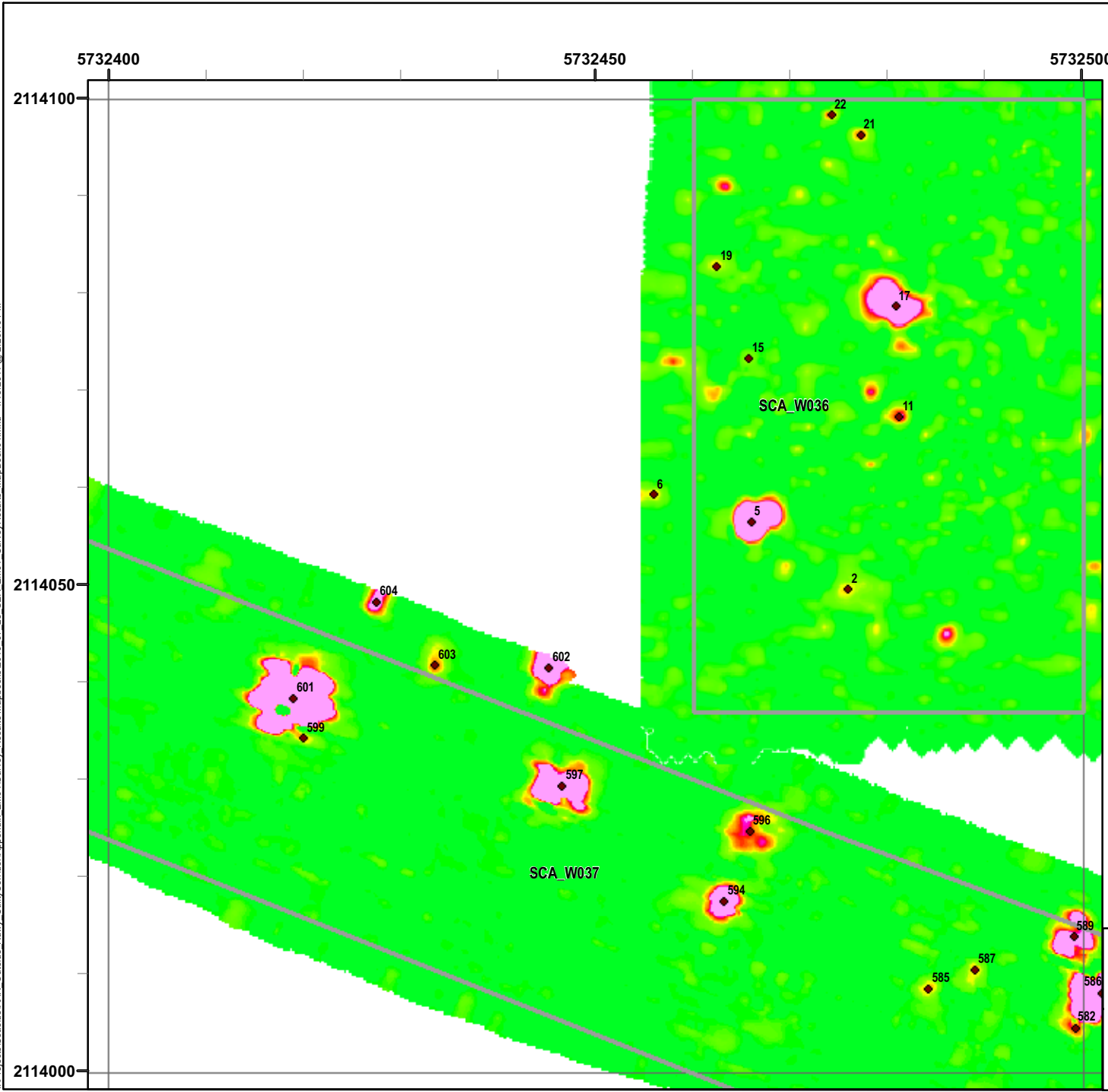


**EM61 Survey Results**  
**Outside Roadway and**  
**Utility Corridor**

FORA ESCA RP  
 Monterey County, California

**Map E1-109**


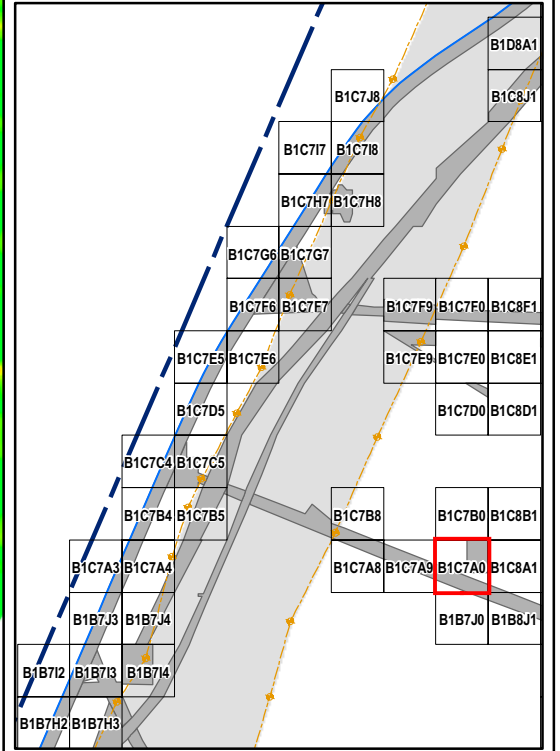
T:\Projects\Seaside\AAR\_Outside Rfwy\_ UtilityCorridor\Appendix EM61\Survey Results MapBooks\2010\_07\_28\_SEA\_EM61\_SurveyResults\_MapBook04.mxd - 1/18/2011 @ 2:26:16 PM



### Legend

**GRID B1C7A0**

- 6012 Target Location
- Seaside MRA Boundary
- Roadway Alignment
- SCA Polygons (Investigation Areas)
- Utility Corridor
- MRS Boundary
- Analog Performed
- Excusable Data Gap




**EM61 Survey Results**  
**Outside Roadway and**  
**Utility Corridor**

FORA ESCA RP  
 Monterey County, California

**Map E1-110**

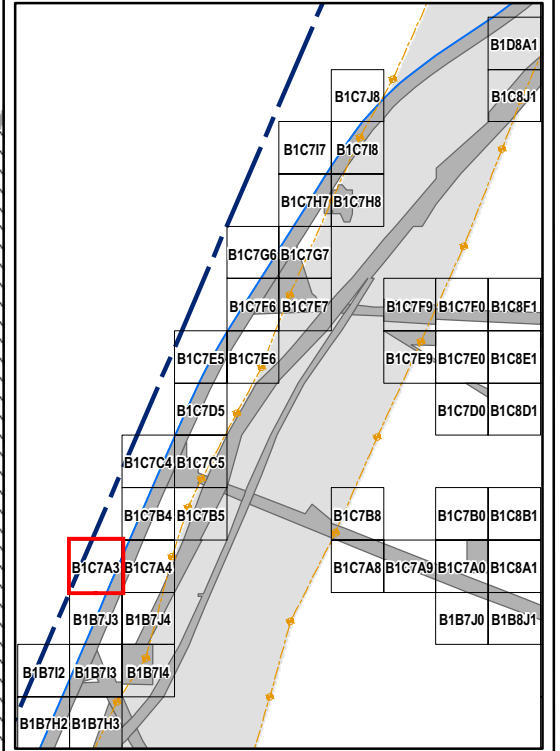
T:\Projects\Seaside\AAR\_Outside\_Rtwy\_UTILITY\Corridor\Appendix\_EM61\Survey\_Results\_MapBooks\2010\_07\_28\_SEA\_EM61\_Survey\_Results\_MapBook04.mxd - 1/18/2011 @ 2:26:16 PM



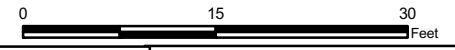
### Legend

**GRID B1C7A3**

- 6012 Target Location
- Seaside MRA Boundary
- Roadway Alignment
- SCA Polygons (Investigation Areas)
- Utility Corridor
- MRS Boundary
- ▨ Analog Performed
- ▨ Excusable Data Gap



State Plane California IV, NAD 1983 (U.S. Survey Foot)

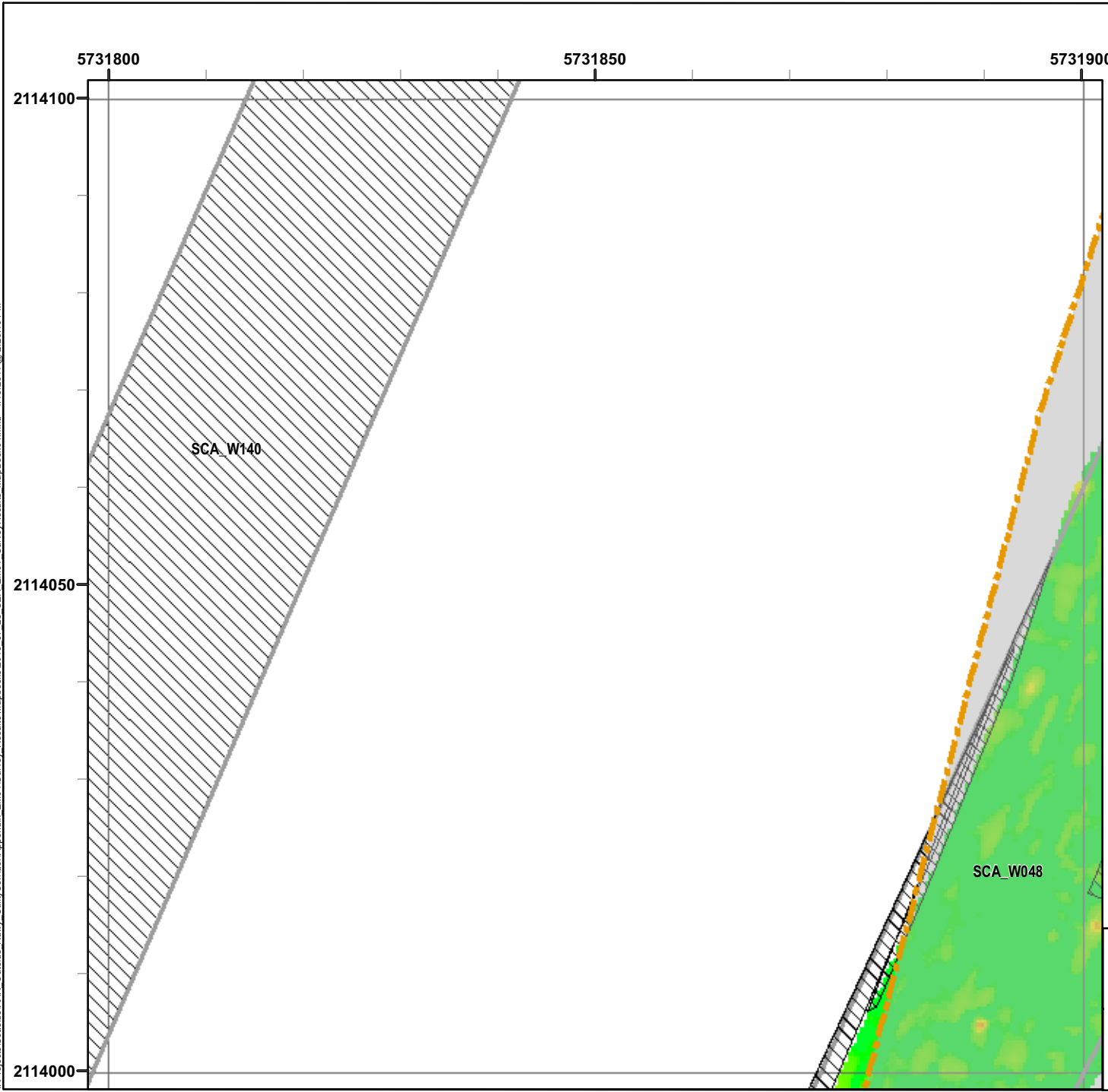


**EM61 Survey Results  
Outside Roadway and  
Utility Corridor**

FORA ESCA RP  
Monterey County, California

**Map E1-111**


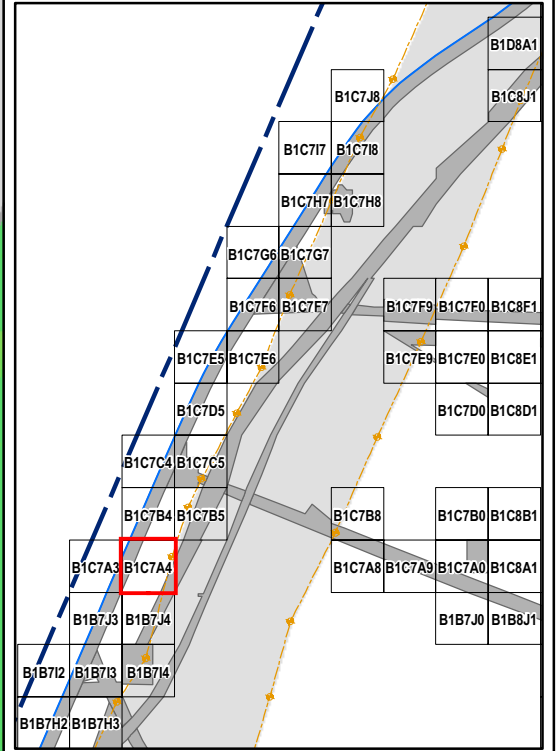
T:\Projects\Seaside\AAR\_Outside\_Rtwy\_UTILITY\Corridor\Appendix\_EM61\Survey\_Results\_MapBooks\2010\_07\_28\_SEA\_EM61\_SurveyResults\_MapBook04.mxd - 1/18/2011 @ 2:26:16 PM



### Legend

**GRID B1C7A4**

- 6012 Target Location
- ▬ Seaside MRA Boundary
- ▬ Roadway Alignment
- SCA Polygons (Investigation Areas)
- ▨ Utility Corridor
- ▨ Analog Performed
- MRS Boundary
- ▨ Excusable Data Gap



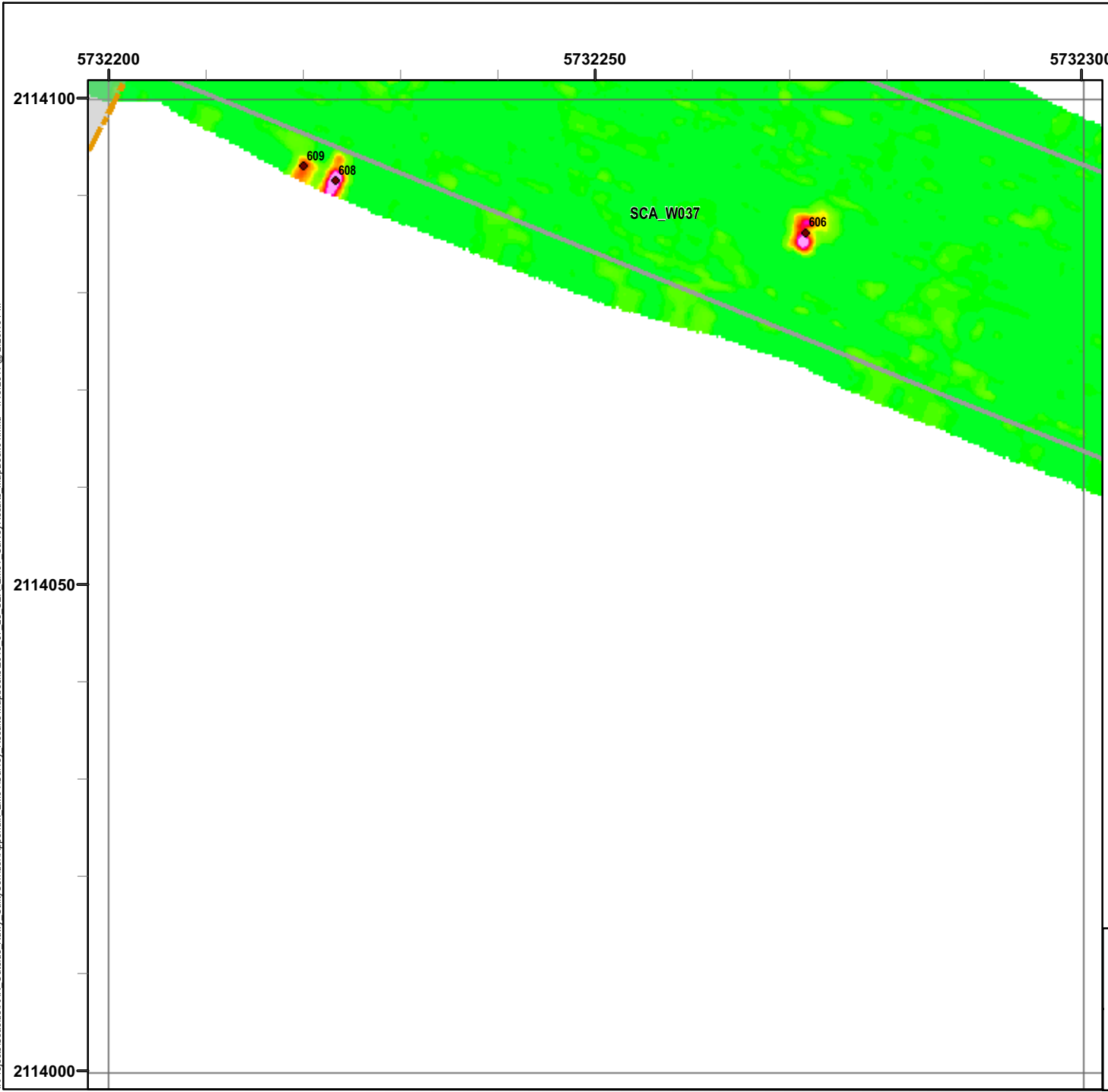
**EM61 Survey Results  
Outside Roadway and  
Utility Corridor**

FORA ESCA RP  
Monterey County, California

**Map E1-112**



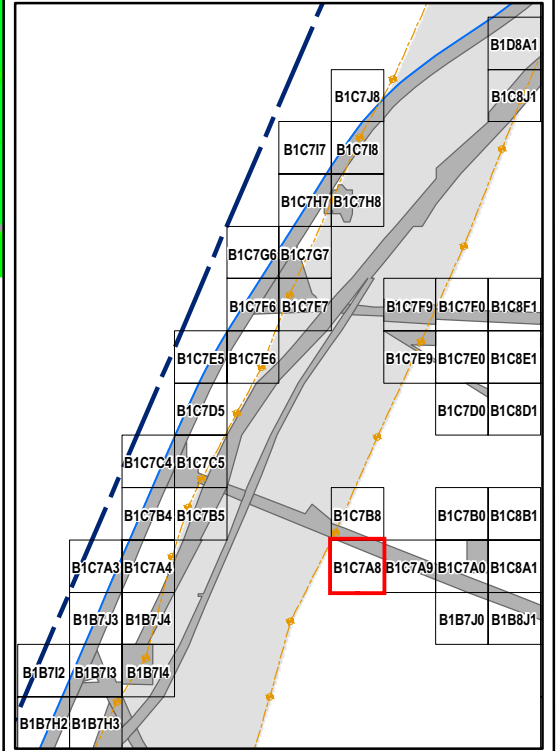
T:\Projects\Seaside\AAR\_Outside Rwy\_ UtilityCorridor\Appendix EM61\Survey Results MapBooks\2010\_07\_28\_SEA\_EM61\_SurveyResults\_MapBook04.mxd - 1/18/2011 @ 2:26:16 PM



### Legend

**GRID B1C7A8**

- 6012 Target Location
  - ▬ Seaside MRA Boundary
  - ▬ Roadway Alignment
  - SCA Polygons (Investigation Areas)
  - ▬ Utility Corridor
  - ▬ MRS Boundary
  - ▨ Analog Performed
  - ▬ Excusable Data Gap
- Response (Stack) mV**
- |     |     |     |     |     |     |     |      |      |      |      |      |
|-----|-----|-----|-----|-----|-----|-----|------|------|------|------|------|
| 0.5 | 2.1 | 3.6 | 5.1 | 6.7 | 8.2 | 9.7 | 11.3 | 13.3 | 15.4 | 17.4 | 19.5 |
|-----|-----|-----|-----|-----|-----|-----|------|------|------|------|------|



State Plane California IV, NAD 1983 (U.S. Survey Foot)

0 15 30 Feet

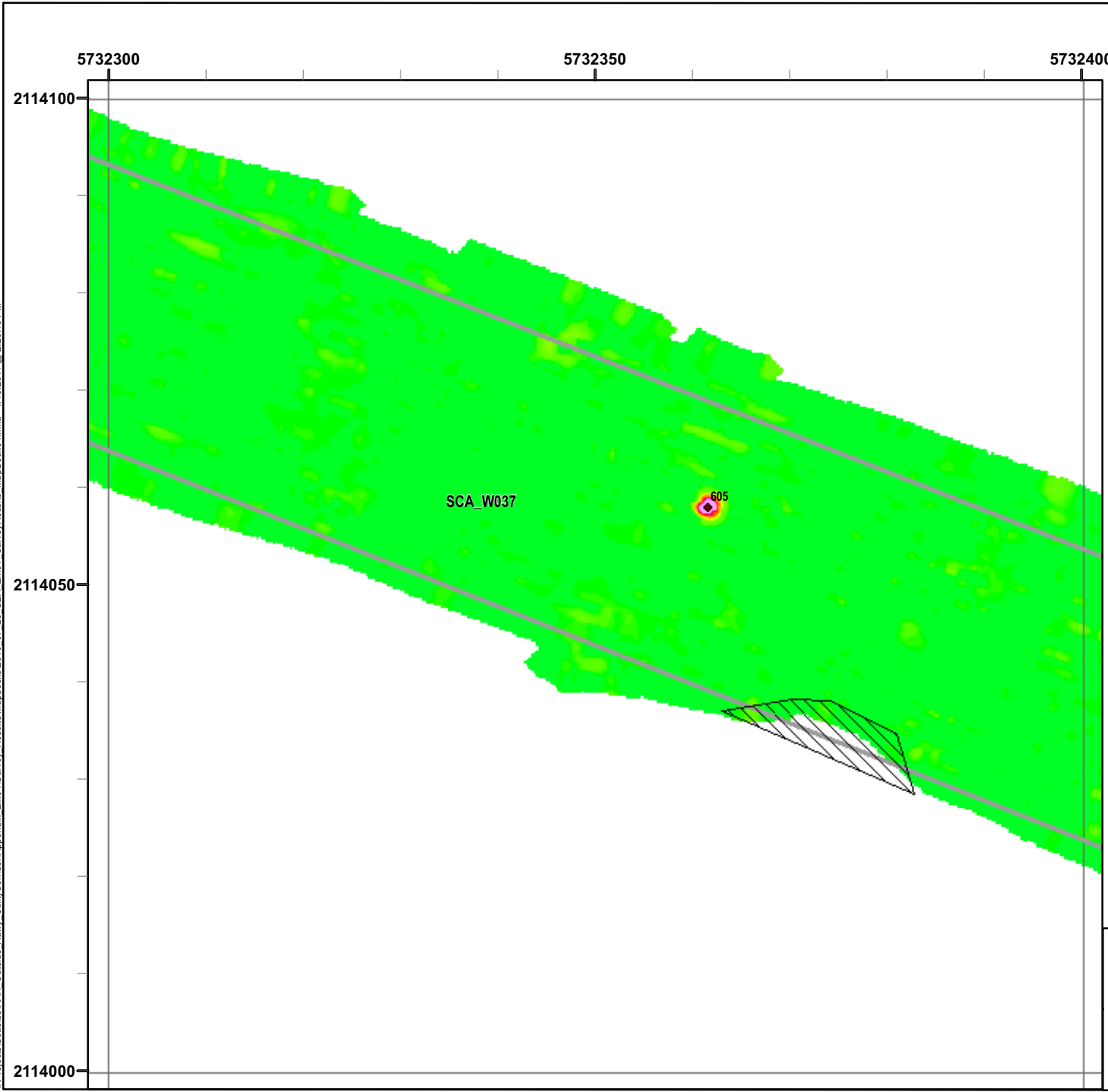


**EM61 Survey Results**  
**Outside Roadway and**  
**Utility Corridor**

FORA ESCA RP  
 Monterey County, California

**Map E1-113**


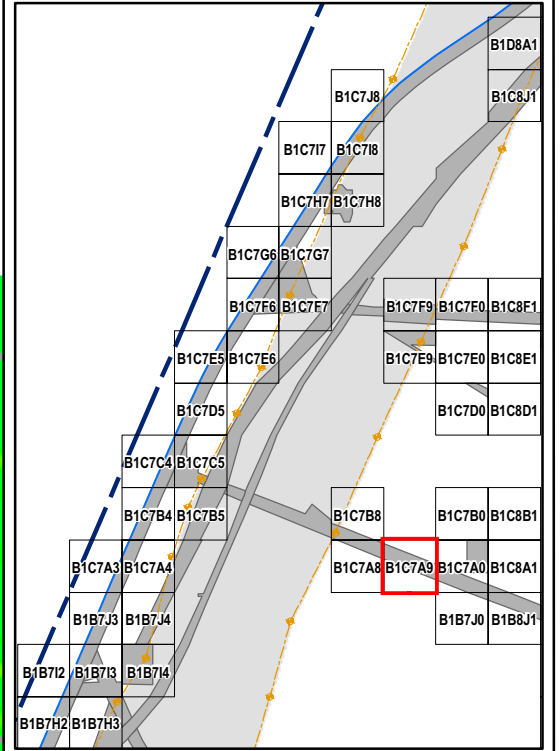
T:\Projects\Seaside\AAR\_Outside\_Rtwy\_UTILITYCORRIDOR\Appendix EM61\SURVEY\_RESULTS\_MapBooks\2010\_07\_28\_SEA\_EM61\_SurveyResults\_MapBook04.mxd - 1/18/2011 @ 2:26:16 PM



### Legend

**GRID B1C7A9**

- 6012 Target Location
- Seaside MRA Boundary
- Roadway Alignment
- SCA Polygons (Investigation Areas)
- ▨ Utility Corridor
- ▨ Analog Performed
- MRS Boundary
- ▨ Excusable Data Gap




**EM61 Survey Results**  
**Outside Roadway and**  
**Utility Corridor**

FORA ESCA RP  
Monterey County, California

**Map E1-114**


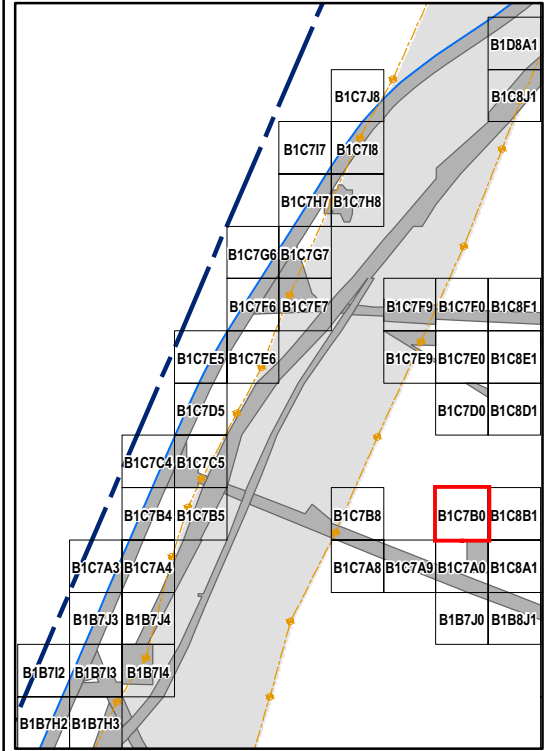
T:\Projects\Seaside\AAR\_Outside Rwy\_UtilityCorridor\Appendix EM61\SURVEY Results MapBooks\2010\_07\_28\_SEA\_EM61\_SurveyResults\_MapBook04.mxd - 1/18/2011 @ 2:26:16 PM



### Legend

## GRID B1C7B0

- 6012 Target Location
- Seaside MRA Boundary
- Roadway Alignment
- SCA Polygons (Investigation Areas)
- Utility Corridor
- MRS Boundary
- Analog Performed
- Excusable Data Gap




**EM61 Survey Results**  
**Outside Roadway and**  
**Utility Corridor**

FORA ESCA RP  
 Monterey County, California

**Map E1-115**


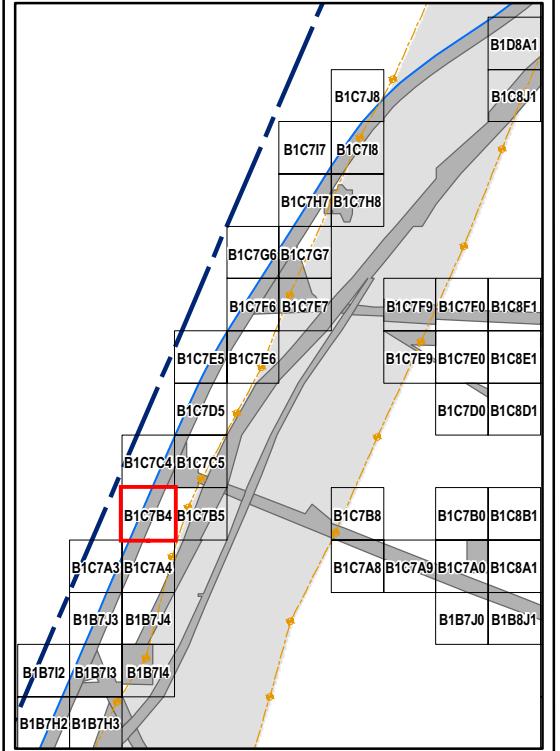
T:\Projects\Seaside\AR\_Outside Rwy\_ UtilityCorridor\Appendix EM61\Survey Results MapBooks\2010\_07\_28\_SEA\_EM61\_SurveyResults\_MapBook04.mxd - 1/18/2011 @ 2:26:16 PM



### Legend

**GRID B1C7B4**

- 6012 ● Target Location
- Seaside MRA Boundary
- Roadway Alignment
- SCA Polygons (Investigation Areas)
- Utility Corridor
- MRS Boundary
- ▨ Analog Performed
- ▨ Excusable Data Gap

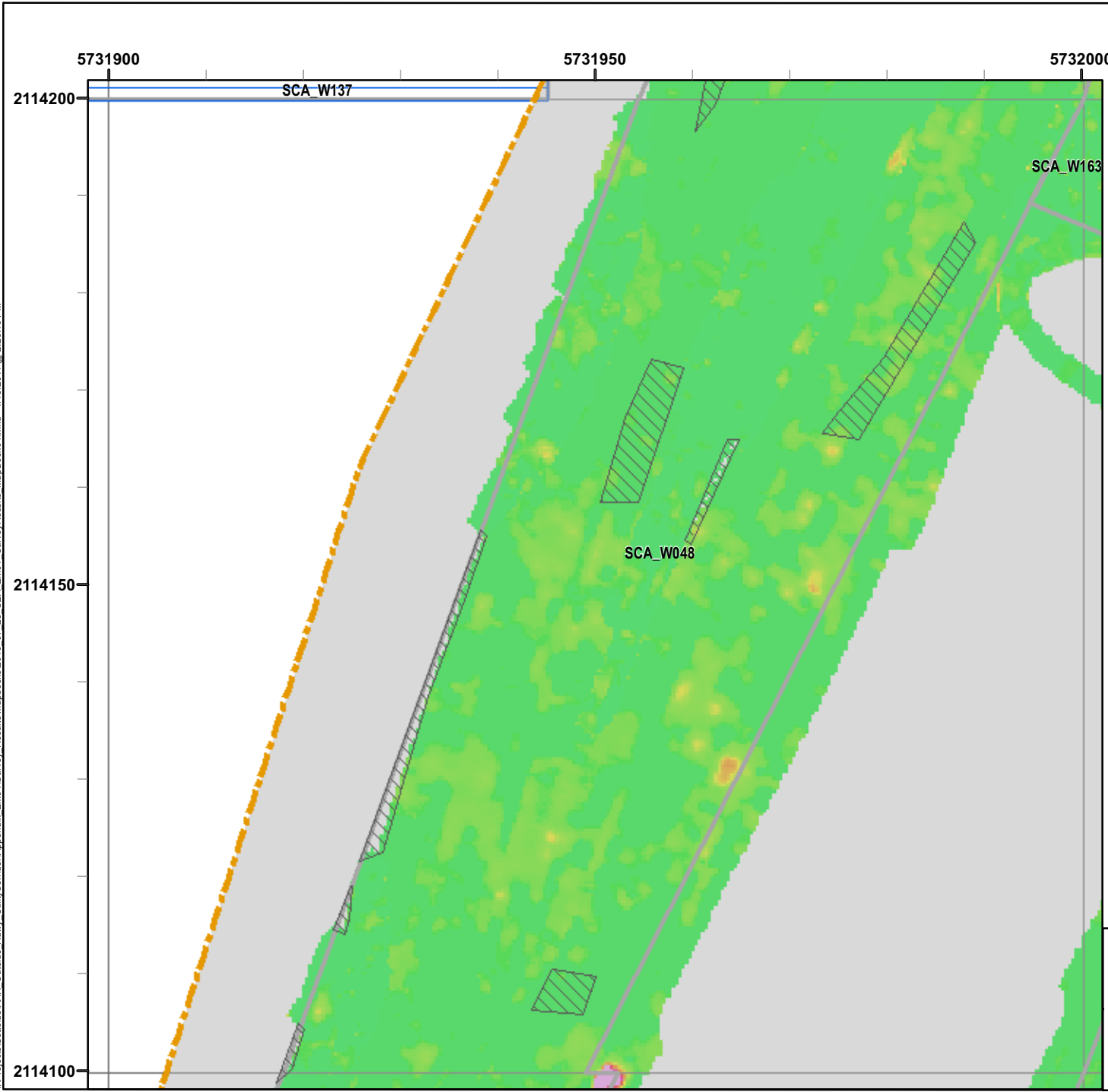


**EM61 Survey Results**  
**Outside Roadway and**  
**Utility Corridor**

FORA ESCA RP  
Monterey County, California

**Map E1-116**


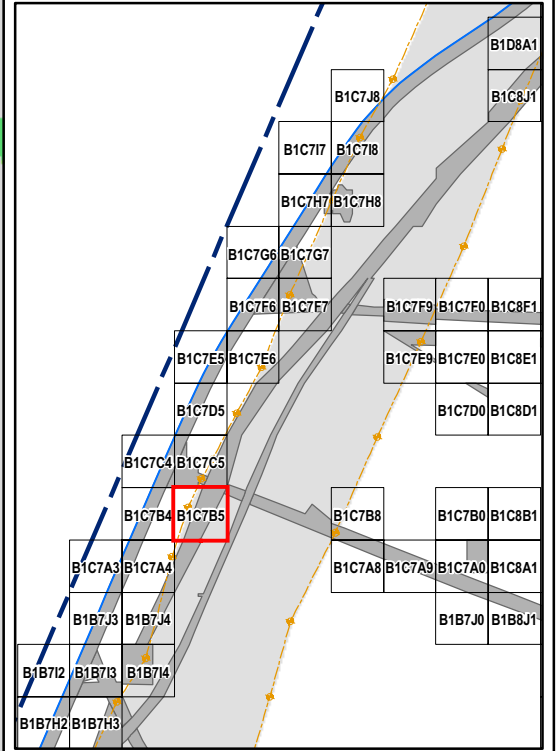
T:\Projects\Seaside\AAR\_Outside Rfwy\_ UtilityCorridor\Appendix EM61\SURVEY Results MapBooks\2010\_07\_28\_SEA\_EM61\_SurveyResults\_MapBook04.mxd - 1/18/2011 @ 2:26:16 PM



### Legend

### GRID B1C7B5

- 6012 ● Target Location
  - Seaside MRA Boundary
  - Roadway Alignment
  - SCA Polygons (Investigation Areas)
  - ▨ Utility Corridor
  - ▨ Analog Performed
  - MRS Boundary
  - ▨ Excusable Data Gap
- Response (Stack)**  
mV
- |     |     |     |     |     |     |     |      |      |      |      |      |
|-----|-----|-----|-----|-----|-----|-----|------|------|------|------|------|
| 0.5 | 2.1 | 3.6 | 5.1 | 6.7 | 8.2 | 9.7 | 11.3 | 13.3 | 15.4 | 17.4 | 19.5 |
|-----|-----|-----|-----|-----|-----|-----|------|------|------|------|------|




**EM61 Survey Results**  
**Outside Roadway and**  
**Utility Corridor**

FORA ESCA RP  
 Monterey County, California

**Map E1-117**

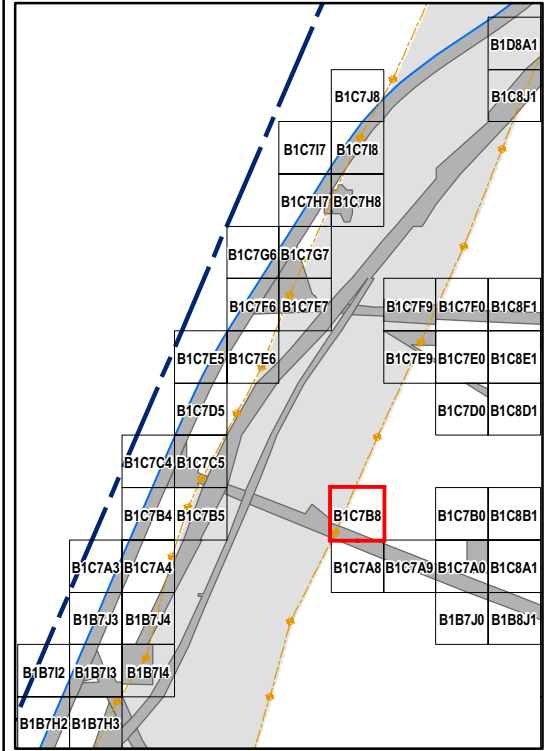
T:\Projects\Seaside\AAR\_Outside Rfwy\_ UtilityCorridor\Appendix EM61\Survey Results MapBooks\2010\_07\_28\_SEA\_EM61\_SurveyResults\_MapBook04.mxd - 1/18/2011 @ 2:26:16 PM



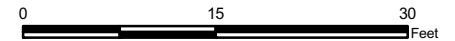
### Legend

**GRID B1C7B8**

- 6012 Target Location
- Seaside MRA Boundary
- Roadway Alignment
- SCA Polygons (Investigation Areas)
- ▨ Utility Corridor
- ▨ Analog Performed
- MRS Boundary
- ▨ Excusable Data Gap



State Plane California IV, NAD 1983 (U.S. Survey Foot)




**EM61 Survey Results**  
**Outside Roadway and**  
**Utility Corridor**

FORA ESCA RP  
Monterey County, California

**Map E1-118**


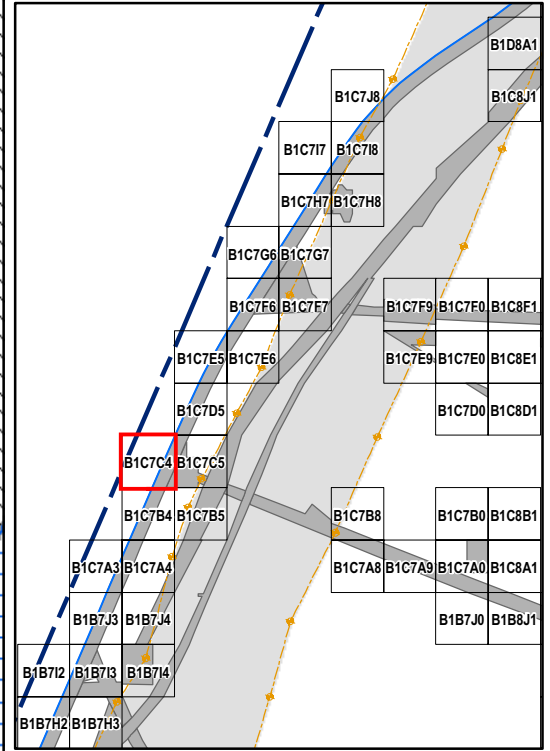
T:\Projects\Seaside\AAR\_Outside\_Rtwy\_UTILITYCORRIDOR\Appendix EM61\SURVEY\_RESULTS\_MapBooks\2010\_07\_28\_SEA\_EM61\_SurveyResults\_MapBook04.mxd - 1/18/2011 @ 2:26:16 PM



### Legend

## GRID B1C7C4

- 6012 ● Target Location
- Seaside MRA Boundary
- Roadway Alignment
- SCA Polygons (Investigation Areas)
- Utility Corridor
- MRS Boundary
- ▨ Analog Performed
- ▨ Excusable Data Gap

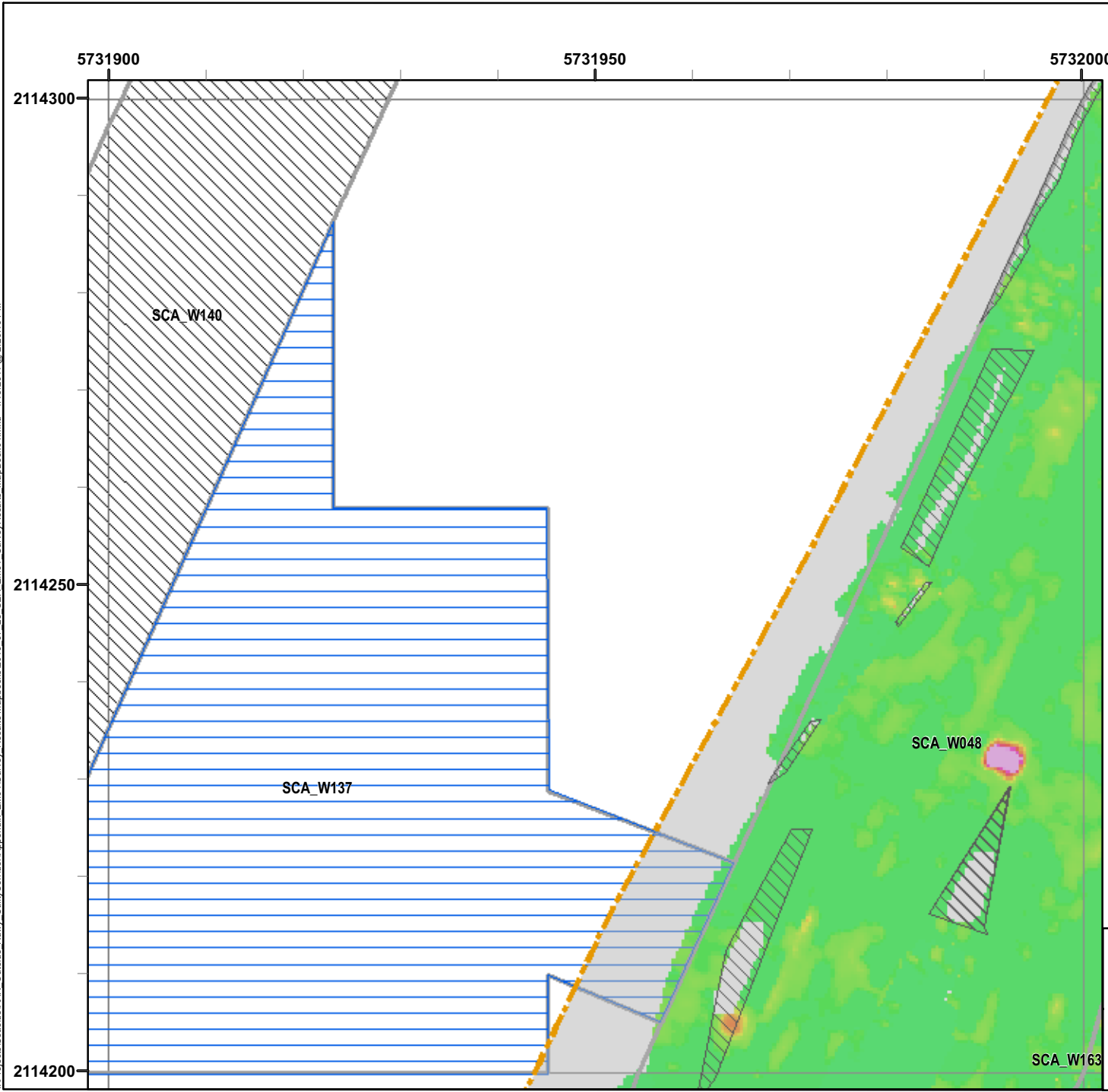


**EM61 Survey Results  
Outside Roadway and  
Utility Corridor**

FORA ESCA RP  
Monterey County, California

**Map E1-119**

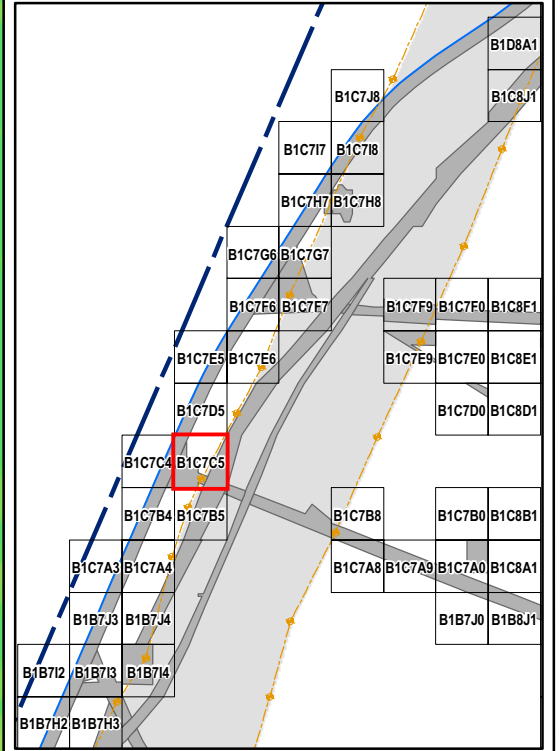
T:\Projects\Seaside\AAR\_Outside\UtilityCorridor\Appendix EM61\SURVEY\_RESULTS\_MapBooks\2010\_07\_28\_SEA\_EM61\_SurveyResults\_MapBook04.mxd - 1/18/2011 @ 2:26:16 PM



### Legend

**GRID B1C7C5**

- 6012 ● Target Location
  - Seaside MRA Boundary
  - Roadway Alignment
  - SCA Polygons (Investigation Areas)
  - Utility Corridor
  - MRS Boundary
  - ▨ Analog Performed
  - ▨ Excusable Data Gap
- Response (Stack)**  
mV
- 0.5 2.1 3.6 5.1 6.7 8.2 9.7 11.3 13.3 15.4 17.4 19.5



State Plane California IV, NAD 1983 (U.S. Survey Foot)

0 15 30 Feet



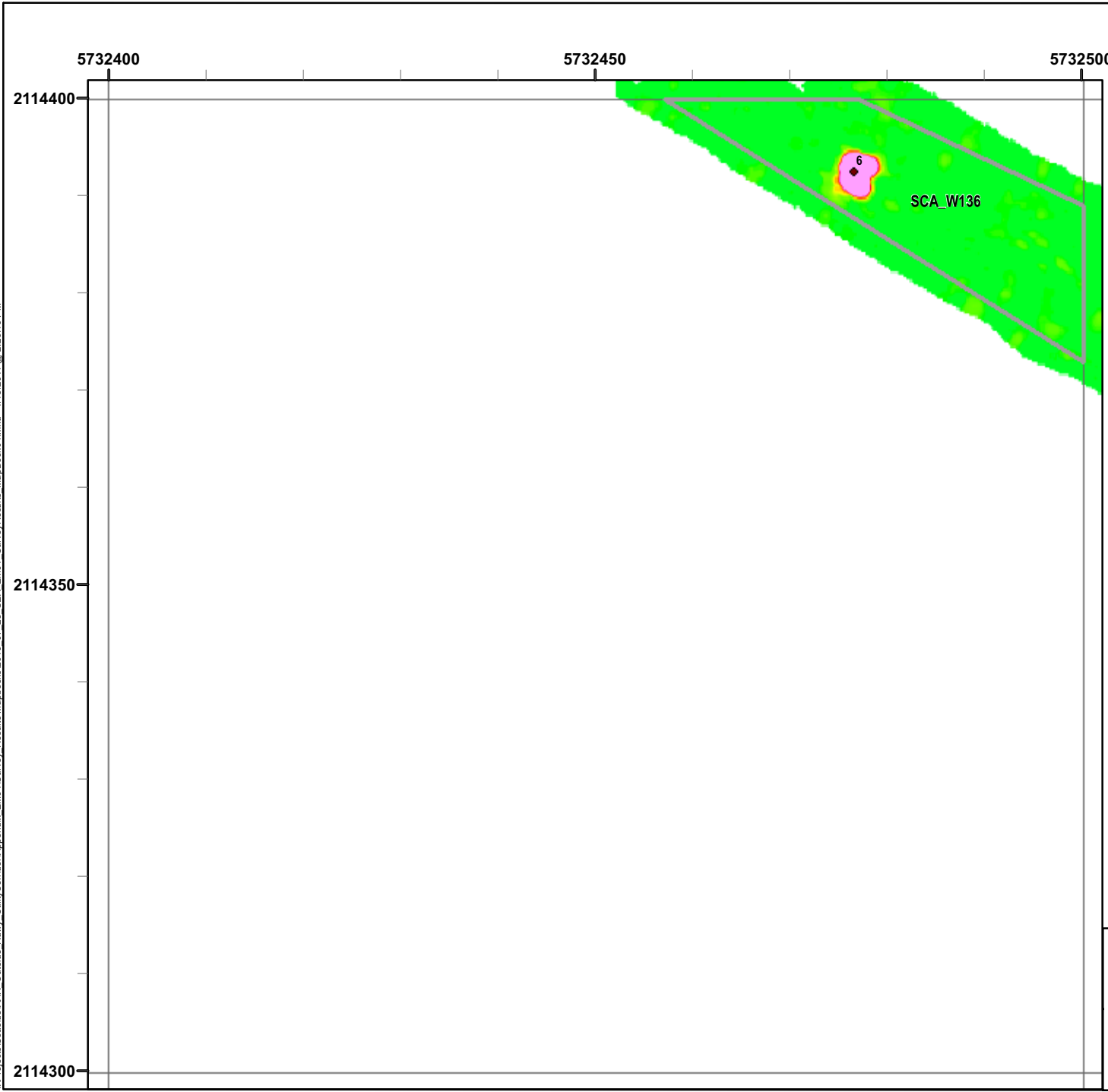
**EM61 Survey Results**  
**Outside Roadway and**  
**Utility Corridor**

FORA ESCA RP  
Monterey County, California

**Map E1-120**




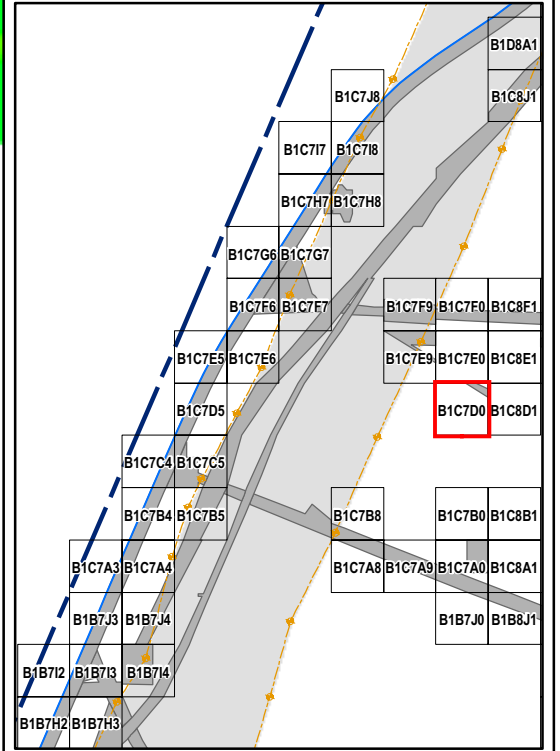
T:\Projects\Seaside\AAR\_Outside Rwy\_UtilityCorridor\Appendix EM61\Survey Results MapBooks\2010\_07\_28\_SEA\_EM61\_SurveyResults\_MapBook04.mxd - 1/18/2011 @ 2:26:16 PM



### Legend

**GRID B1C7D0**

- Target Location
  - Seaside MRA Boundary
  - Roadway Alignment
  - SCA Polygons (Investigation Areas)
  - Utility Corridor
  - MRS Boundary
  - Analog Performed
  - Excusable Data Gap
- Response (Stack)**  
mV
- |     |     |     |     |     |     |     |      |      |      |      |      |
|-----|-----|-----|-----|-----|-----|-----|------|------|------|------|------|
| 0.5 | 2.1 | 3.6 | 5.1 | 6.7 | 8.2 | 9.7 | 11.3 | 13.3 | 15.4 | 17.4 | 19.5 |
|-----|-----|-----|-----|-----|-----|-----|------|------|------|------|------|

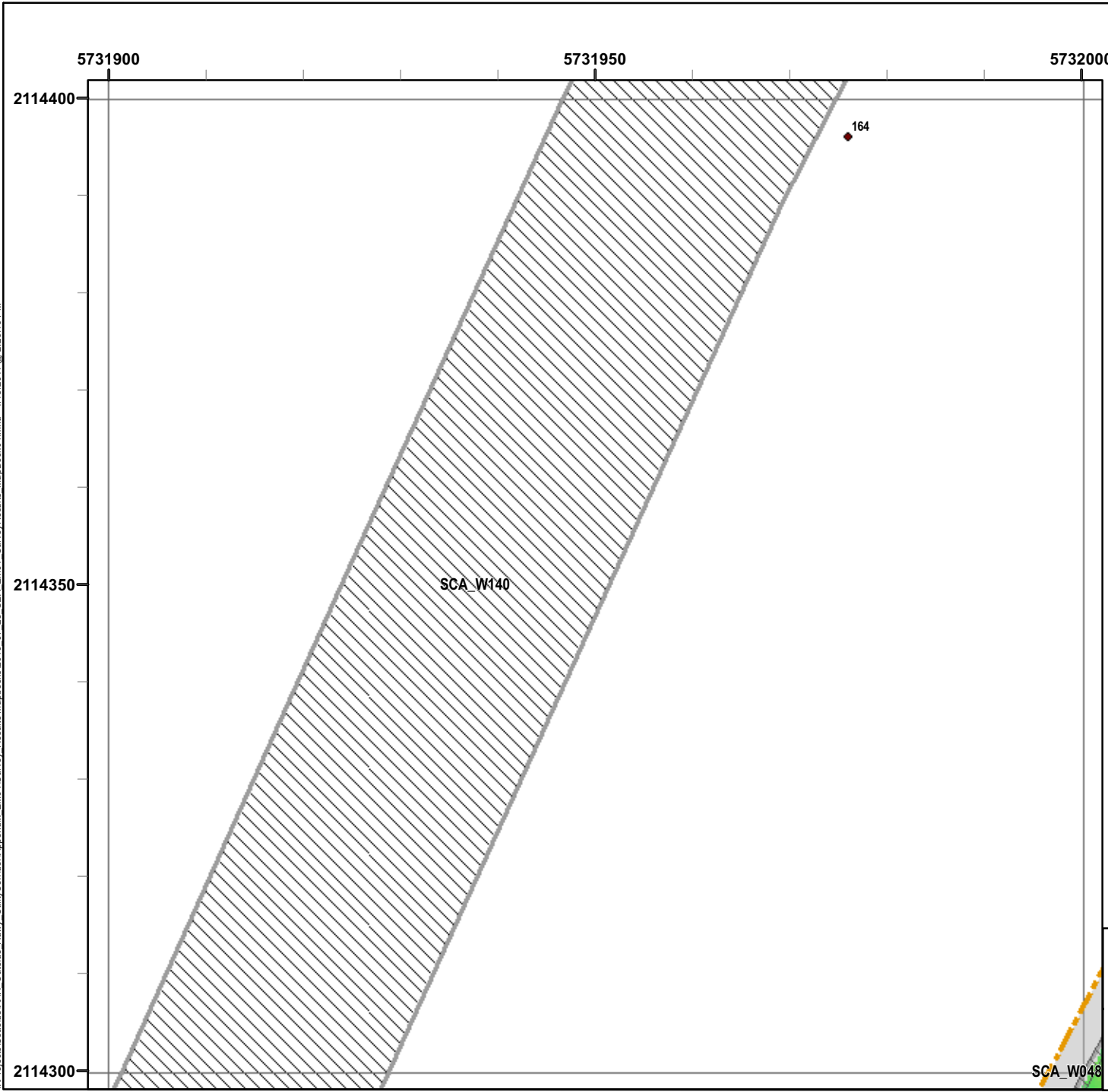


**EM61 Survey Results  
Outside Roadway and  
Utility Corridor**

FORA ESCA RP  
Monterey County, California

**Map E1-121**


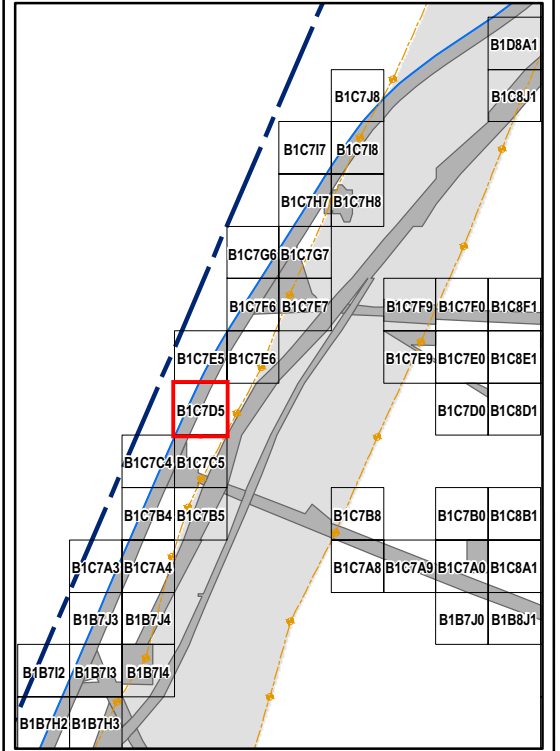
T:\Projects\Seaside\AAR\_Outside Rfwy\_UTILITYCORRIDOR\Appendix EM61\SURVEY\_RESULTS\_MapBooks\2010\_07\_28\_SEA\_EM61\_SurveyResults\_MapBook04.mxd - 1/18/2011 @ 2:26:16 PM



### Legend

**GRID B1C7D5**

- 6012 Target Location
- Seaside MRA Boundary
- Roadway Alignment
- SCA Polygons (Investigation Areas)
- Utility Corridor
- MRS Boundary
- ▨ Analog Performed
- ▤ Excusable Data Gap




**EM61 Survey Results**  
**Outside Roadway and**  
**Utility Corridor**

FORA ESCA RP  
Monterey County, California

**Map E1-122**

T:\Projects\Seaside\AR\_Outside\_Rtwy\_UTILITY\Corridor\Appendix EM61\Survey\_Results\_MapBooks\2010\_07\_28\_SEA\_EM61\_SurveyResults\_MapBook04.mxd - 1/18/2011 @ 2:26:16 PM

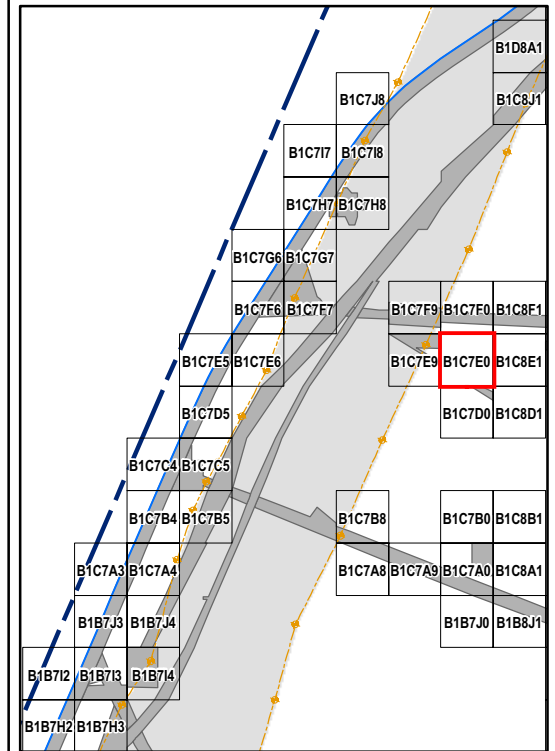



### Legend


GRID B1C7E0

- 6012 Target Location
- ▬ Seaside MRA Boundary
- ▬ Roadway Alignment
- SCA Polygons (Investigation Areas)
- ▨ Utility Corridor
- ▭ Analog Performed
- ▭ MRS Boundary
- ▭ Excusable Data Gap

### Response (Stack) mV



State Plane California IV, NAD 1983 (U.S. Survey Foot)

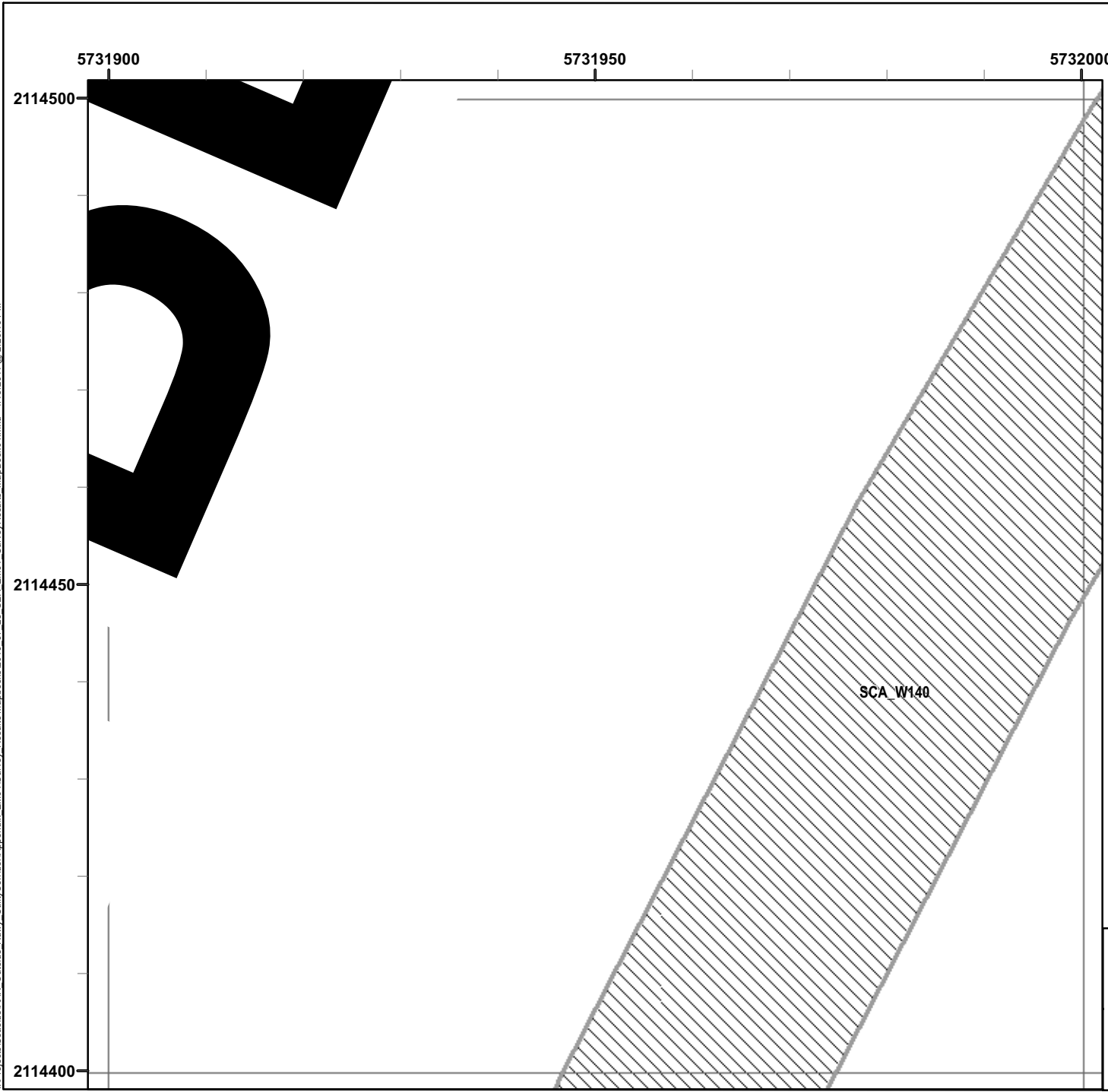


### EM61 Survey Results Outside Roadway and Utility Corridor

FORA ESCA RP  
Monterey County, California

Map E1-123


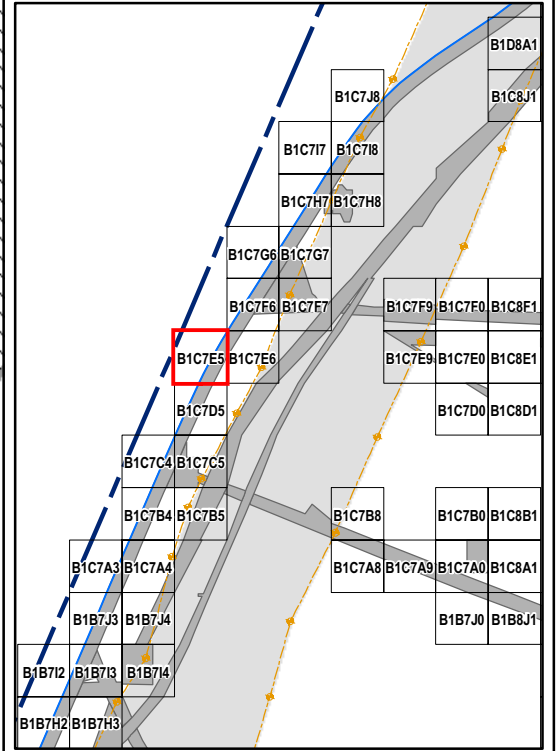
T:\Projects\Seaside\AAR\_Outside\_Rtwy\_UTILITYCORRIDOR\Appendix EM61\Survey\_Results\_MapBooks\2010\_07\_28\_SEA\_EM61\_SurveyResults\_MapBook04.mxd - 1/18/2011 @ 2:26:16 PM



### Legend

**GRID B1C7E5**

- 6012 ● Target Location
  - Seaside MRA Boundary
  - Roadway Alignment
  - SCA Polygons (Investigation Areas)
  - Utility Corridor
  - MRS Boundary
  - ▨ Analog Performed
  - ▨ Excusable Data Gap
- Response (Stack) mV**
- |     |     |     |     |     |     |     |      |      |      |      |      |
|-----|-----|-----|-----|-----|-----|-----|------|------|------|------|------|
| 0.5 | 2.1 | 3.6 | 5.1 | 6.7 | 8.2 | 9.7 | 11.3 | 13.3 | 15.4 | 17.4 | 19.5 |
|-----|-----|-----|-----|-----|-----|-----|------|------|------|------|------|

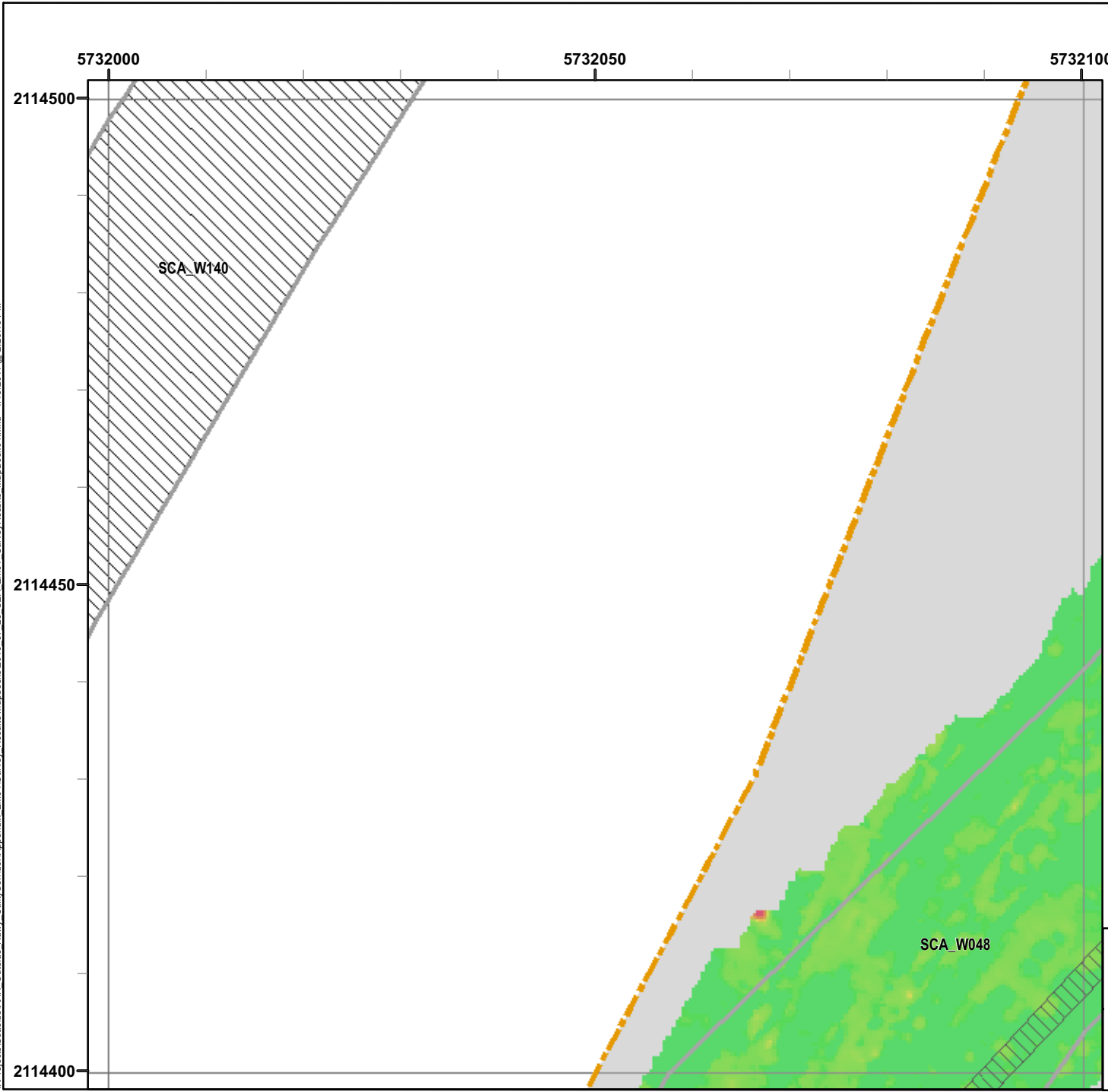


**EM61 Survey Results  
Outside Roadway and  
Utility Corridor**

FORA ESCA RP  
Monterey County, California

**Map E1-124**


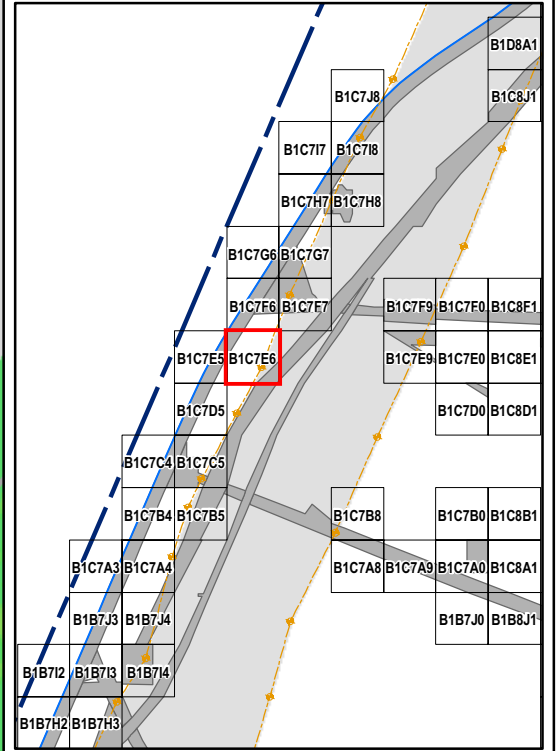
T:\Projects\Seaside\AAR\_Outside\_Rtwy\_UTILITY\Corridor\Appendix EM61\SURVEY\_RESULTS\MapBooks\2010\_07\_28\_SEA\_EM61\_SurveyResults\_MapBook04.mxd - 1/18/2011 @ 2:26:16 PM



### Legend

**GRID B1C7E6**

- 6012 ● Target Location
- Seaside MRA Boundary
- Roadway Alignment
- SCA Polygons (Investigation Areas)
- ▨ Utility Corridor
- ▩ MRS Boundary
- ▨ Analog Performed
- ▩ Excusable Data Gap

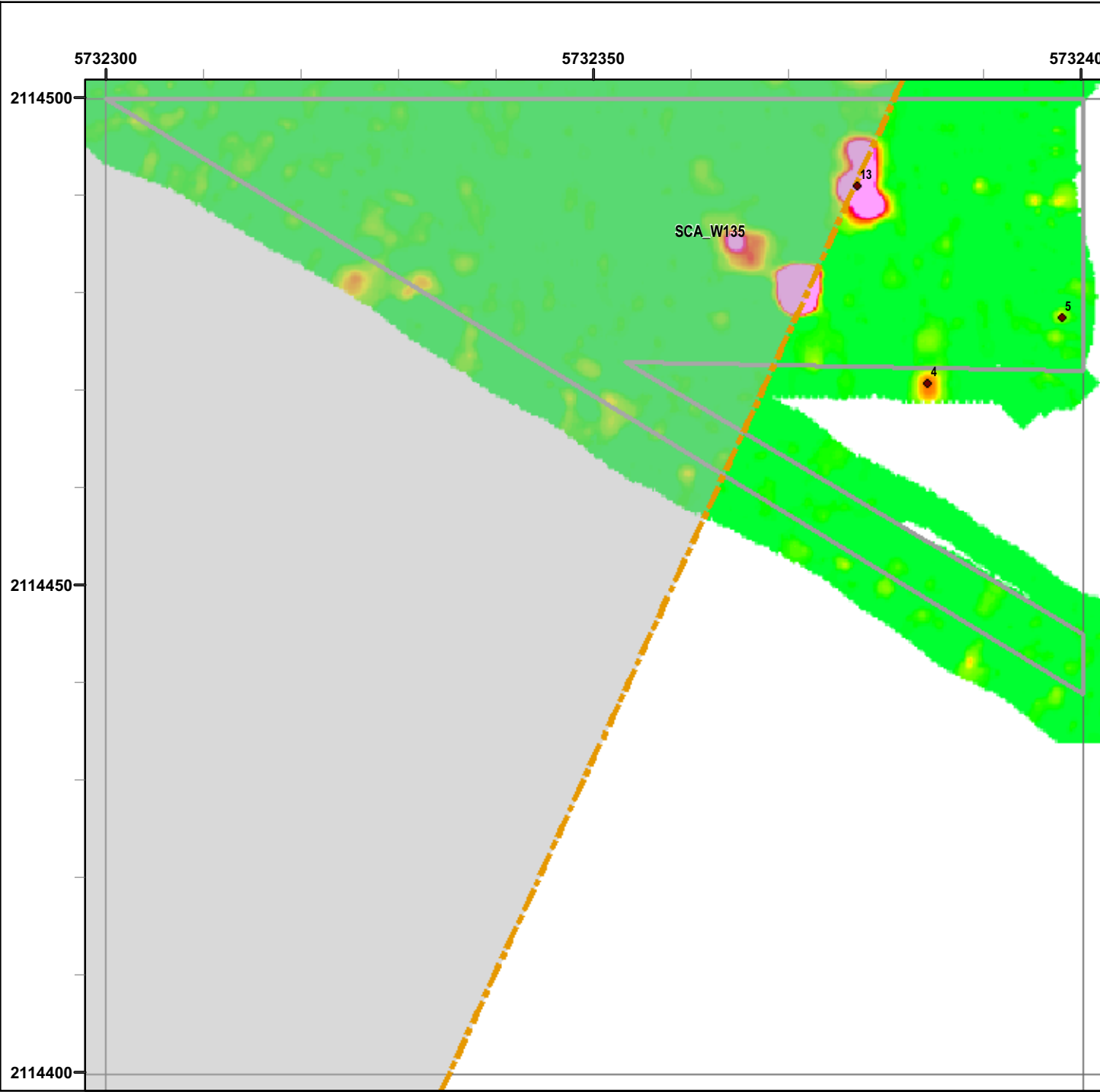


**EM61 Survey Results  
Outside Roadway and  
Utility Corridor**

FORA ESCA RP  
Monterey County, California

**Map E1-125**

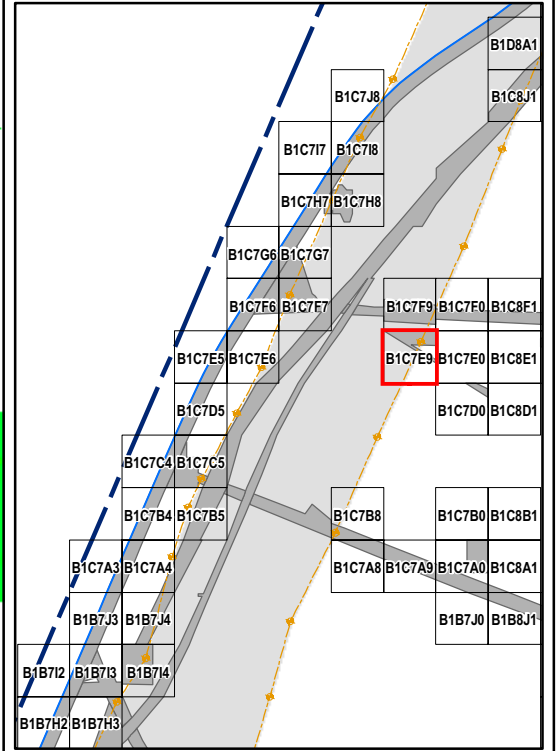
T:\Projects\Seaside\AAR\_Outside\_Rtwy\_UTILITY\Corridor\Appendix EM61\Survey\_Results\_MapBooks\2010\_07\_28\_SEA\_EM61\_Survey\_Results\_MapBook04.mxd - 1/18/2011 @ 2:26:16 PM



### Legend

**GRID B1C7E9**

- 6012 Target Location
  - ▬ Seaside MRA Boundary
  - ▬ Roadway Alignment
  - SCA Polygons (Investigation Areas)
  - ▭ Utility Corridor
  - ▭ MRS Boundary
  - ▨ Analog Performed
  - ▭ Excusable Data Gap
- Response (Stack)**  
mV
- |     |     |     |     |     |     |     |      |      |      |      |      |
|-----|-----|-----|-----|-----|-----|-----|------|------|------|------|------|
| 0.5 | 2.1 | 3.6 | 5.1 | 6.7 | 8.2 | 9.7 | 11.3 | 13.3 | 15.4 | 17.4 | 19.5 |
|-----|-----|-----|-----|-----|-----|-----|------|------|------|------|------|



State Plane California IV, NAD 1983 (U.S. Survey Foot)

0 15 30 Feet

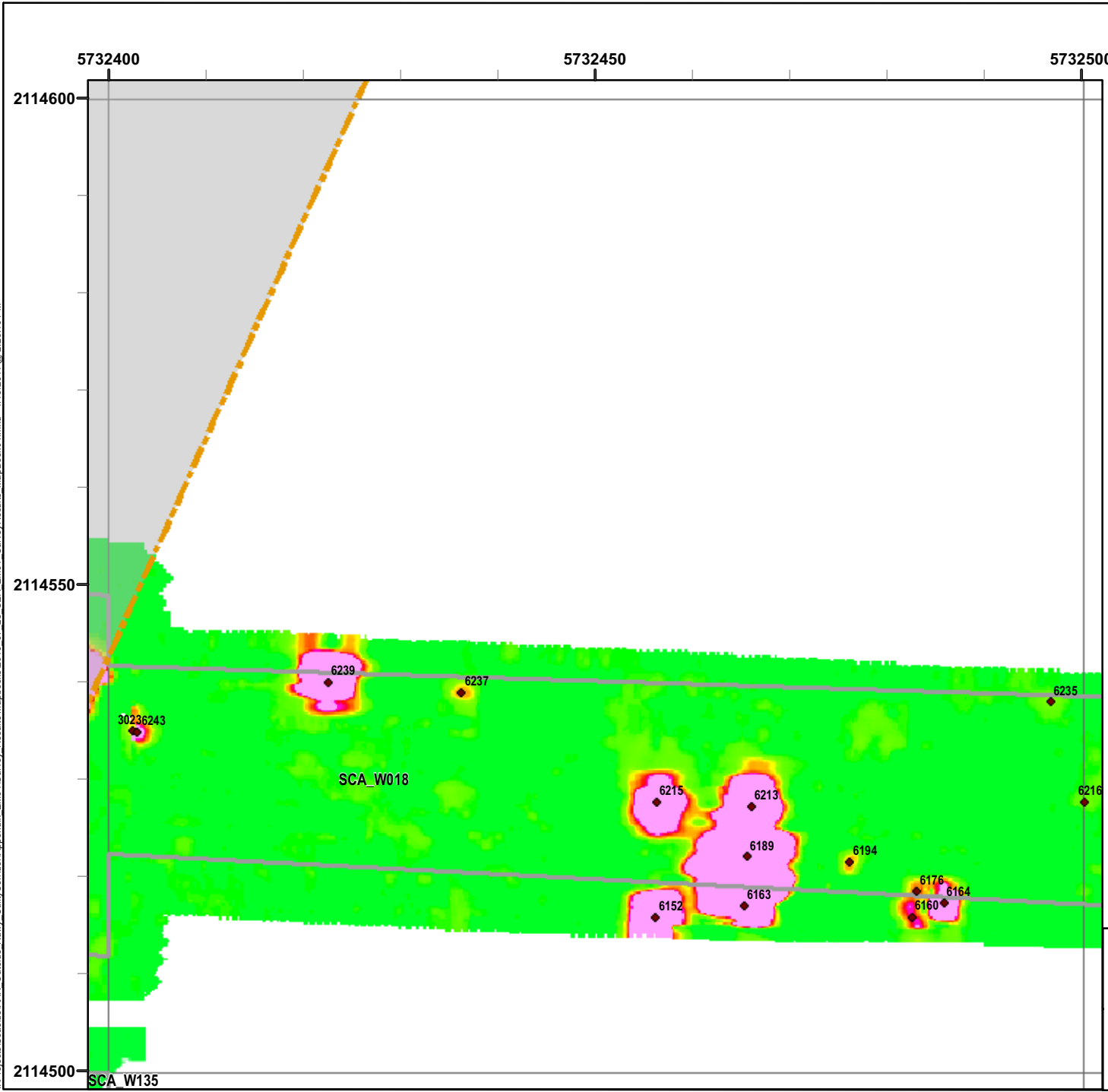


**EM61 Survey Results**  
**Outside Roadway and**  
**Utility Corridor**

FORA ESCA RP  
Monterey County, California

**Map E1-126**

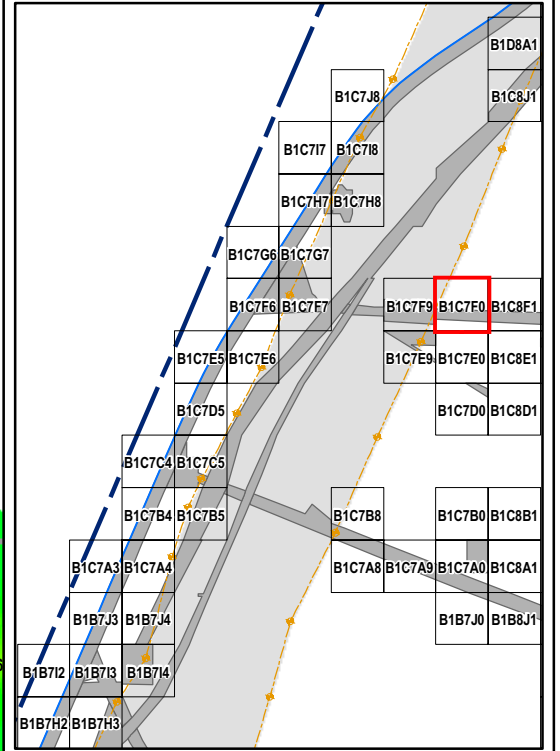
T:\Projects\Seaside\AR\_Outside Rfwy\_ UtilityCorridor\Appendix EM61\Survey Results MapBooks\2010\_07\_28\_SEA\_EM61\_SurveyResults\_MapBook04.mxd - 1/18/2011 @ 2:26:16 PM



### Legend

**GRID B1C7F0**

- 6012 Target Location
  - ▬ Seaside MRA Boundary
  - ▬ Roadway Alignment
  - SCA Polygons (Investigation Areas)
  - ▨ Utility Corridor
  - ▨ Analog Performed
  - ▭ MRS Boundary
  - ▭ Excusable Data Gap
- Response (Stack) mV**
- 0.5 2.1 3.6 5.1 6.7 8.2 9.7 11.3 13.3 15.4 17.4 19.5



State Plane California IV, NAD 1983 (U.S. Survey Foot)

0 15 30 Feet

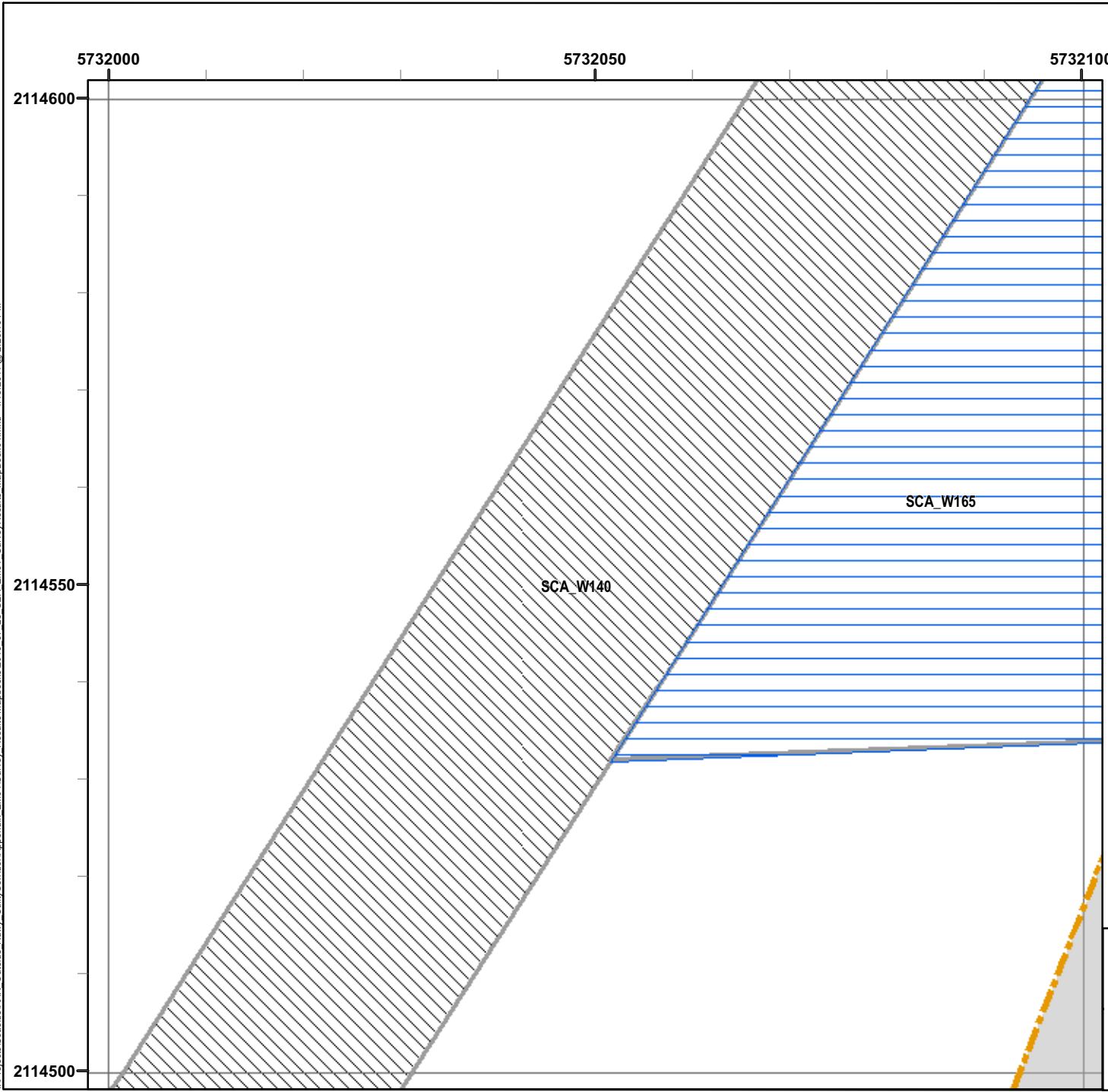


**EM61 Survey Results  
Outside Roadway and  
Utility Corridor**

FORA ESCA RP  
Monterey County, California

**Map E1-127**


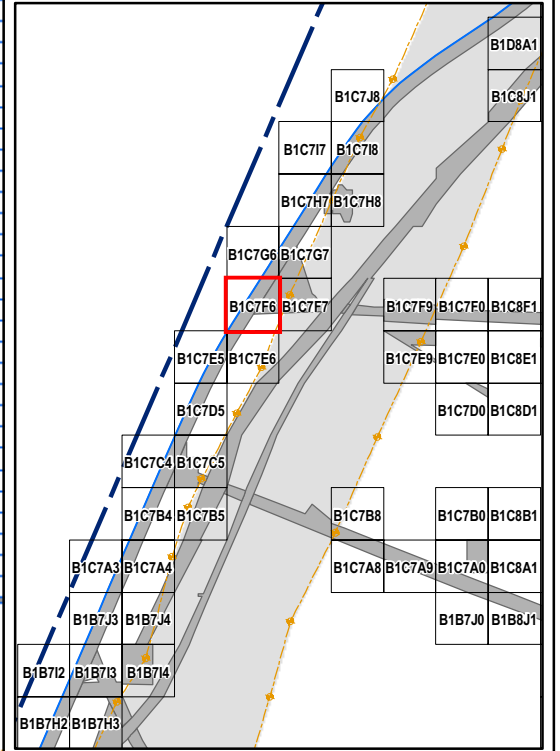
T:\Projects\Seaside\AAR\_Outside Rwy\_UtilityCorridor\Appendix EM61\SURVEY\_RESULTS\_MapBooks\2010\_07\_28\_SEA\_EM61\_SurveyResults\_MapBook04.mxd - 1/18/2011 @ 2:26:16 PM



### Legend

**GRID B1C7F6**

- 6012 ● Target Location
  - Seaside MRA Boundary
  - Roadway Alignment
  - SCA Polygons (Investigation Areas)
  - Utility Corridor
  - MRS Boundary
  - ▨ Analog Performed
  - ▨ Excusable Data Gap
- Response (Stack) mV**
- |     |     |     |     |     |     |     |      |      |      |      |      |
|-----|-----|-----|-----|-----|-----|-----|------|------|------|------|------|
| 0.5 | 2.1 | 3.6 | 5.1 | 6.7 | 8.2 | 9.7 | 11.3 | 13.3 | 15.4 | 17.4 | 19.5 |
|-----|-----|-----|-----|-----|-----|-----|------|------|------|------|------|



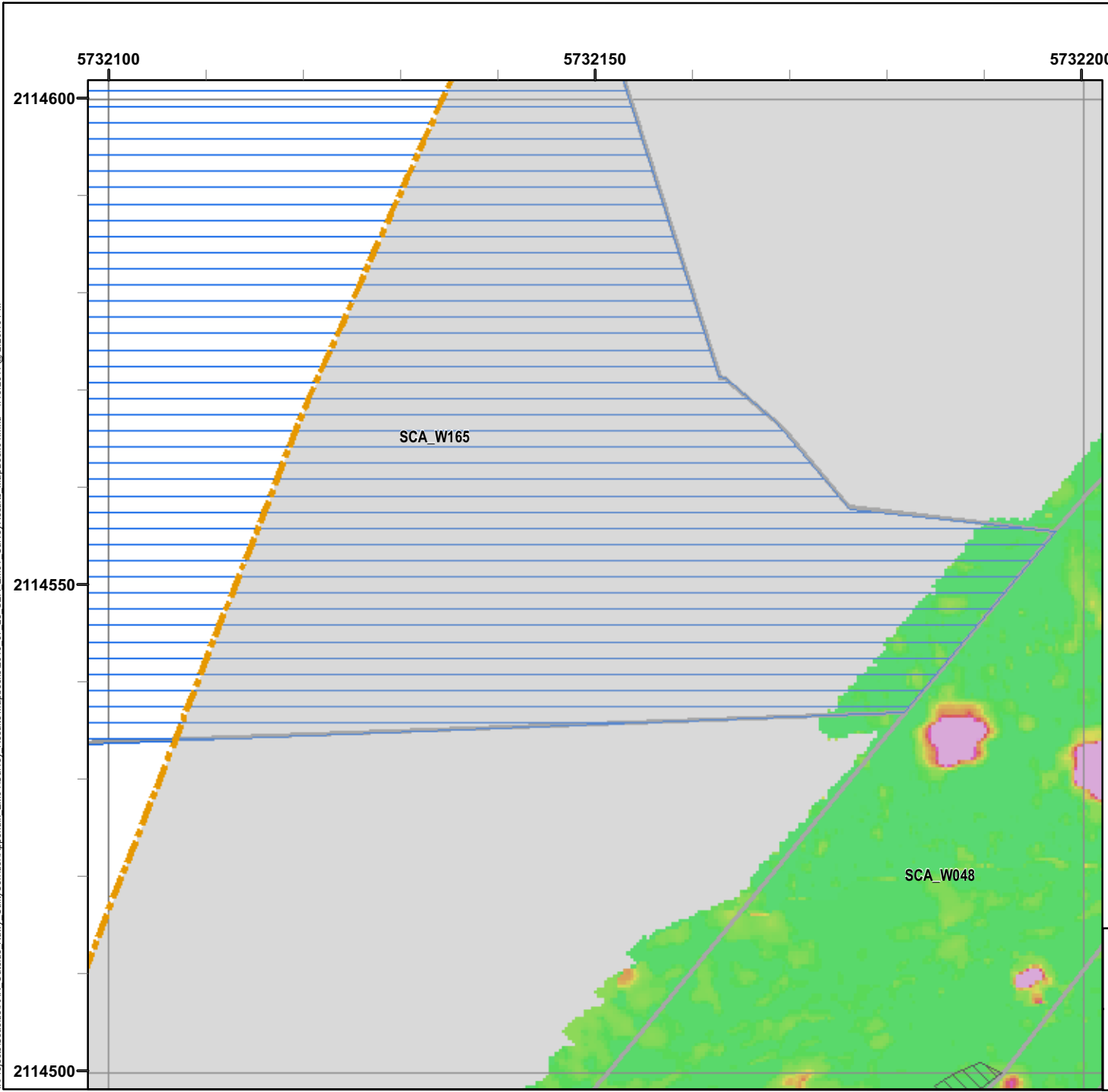
**EM61 Survey Results  
Outside Roadway and  
Utility Corridor**

FORA ESCA RP  
Monterey County, California

**Map E1-128**



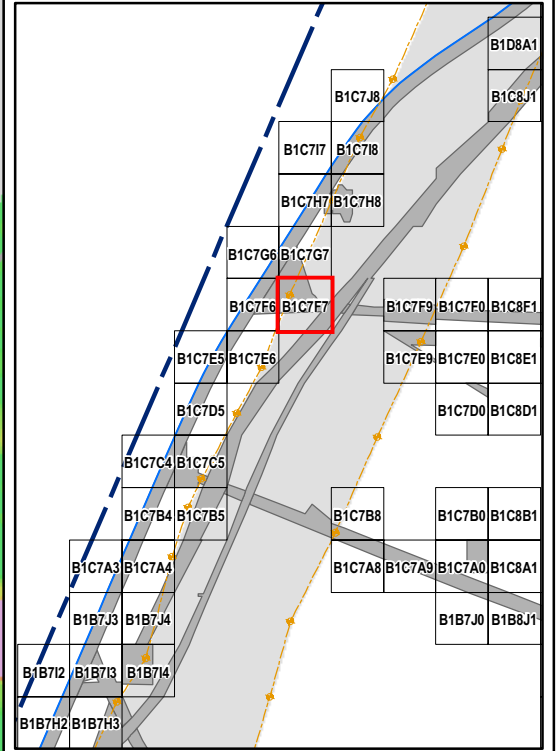
T:\Projects\Seaside\AAR\_Outside\_Rtwy\_UTILITYCORRIDOR\Appendix EM61\Survey\_Results\_MapBooks\04.mxd - 1/18/2011 @ 2:26:16 PM



### Legend

**GRID B1C7F7**

- 6012 ● Target Location
  - Seaside MRA Boundary
  - Roadway Alignment
  - SCA Polygons (Investigation Areas)
  - ▨ Utility Corridor
  - ▨ Analog Performed
  - MRS Boundary
  - ▨ Excusable Data Gap
- Response (Stack) mV**
- |     |     |     |     |     |     |     |      |      |      |      |      |
|-----|-----|-----|-----|-----|-----|-----|------|------|------|------|------|
| 0.5 | 2.1 | 3.6 | 5.1 | 6.7 | 8.2 | 9.7 | 11.3 | 13.3 | 15.4 | 17.4 | 19.5 |
|-----|-----|-----|-----|-----|-----|-----|------|------|------|------|------|



State Plane California IV, NAD 1983 (U.S. Survey Foot)

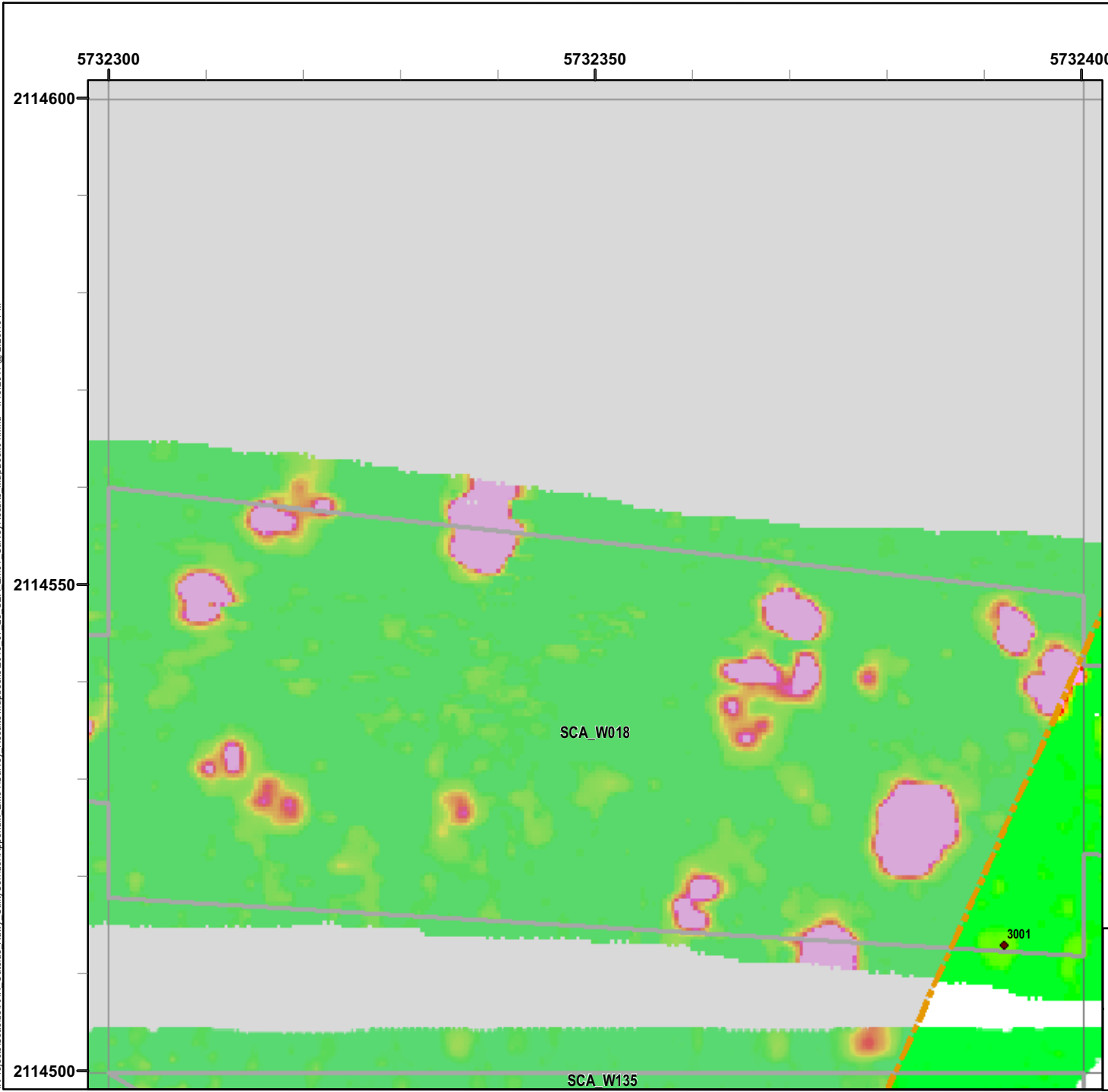


**EM61 Survey Results  
Outside Roadway and  
Utility Corridor**

FORA ESCA RP  
Monterey County, California

**Map E1-129**


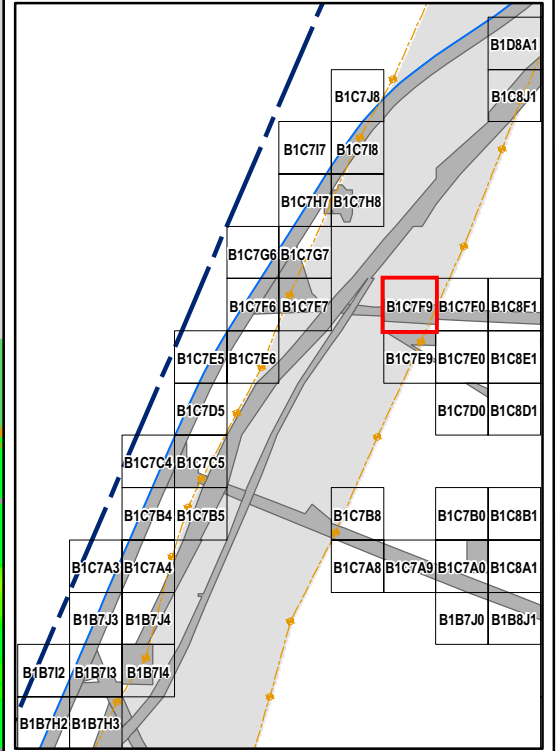
T:\Projects\Seaside\AAR\_Outside\UtilityCorridor\Appendix EM61\SURVEY\_RESULTS\_MapBooks\2010\_07\_28\_SEA\_EM61\_SurveyResults\_MapBook04.mxd - 1/18/2011 @ 2:26:16 PM



### Legend

**GRID B1C7F9**

- 6012 ● Target Location
- Seaside MRA Boundary
- Roadway Alignment
- SCA Polygons (Investigation Areas)
- ▨ Utility Corridor
- ▨ Analog Performed
- ▨ MRS Boundary
- ▨ Excusable Data Gap

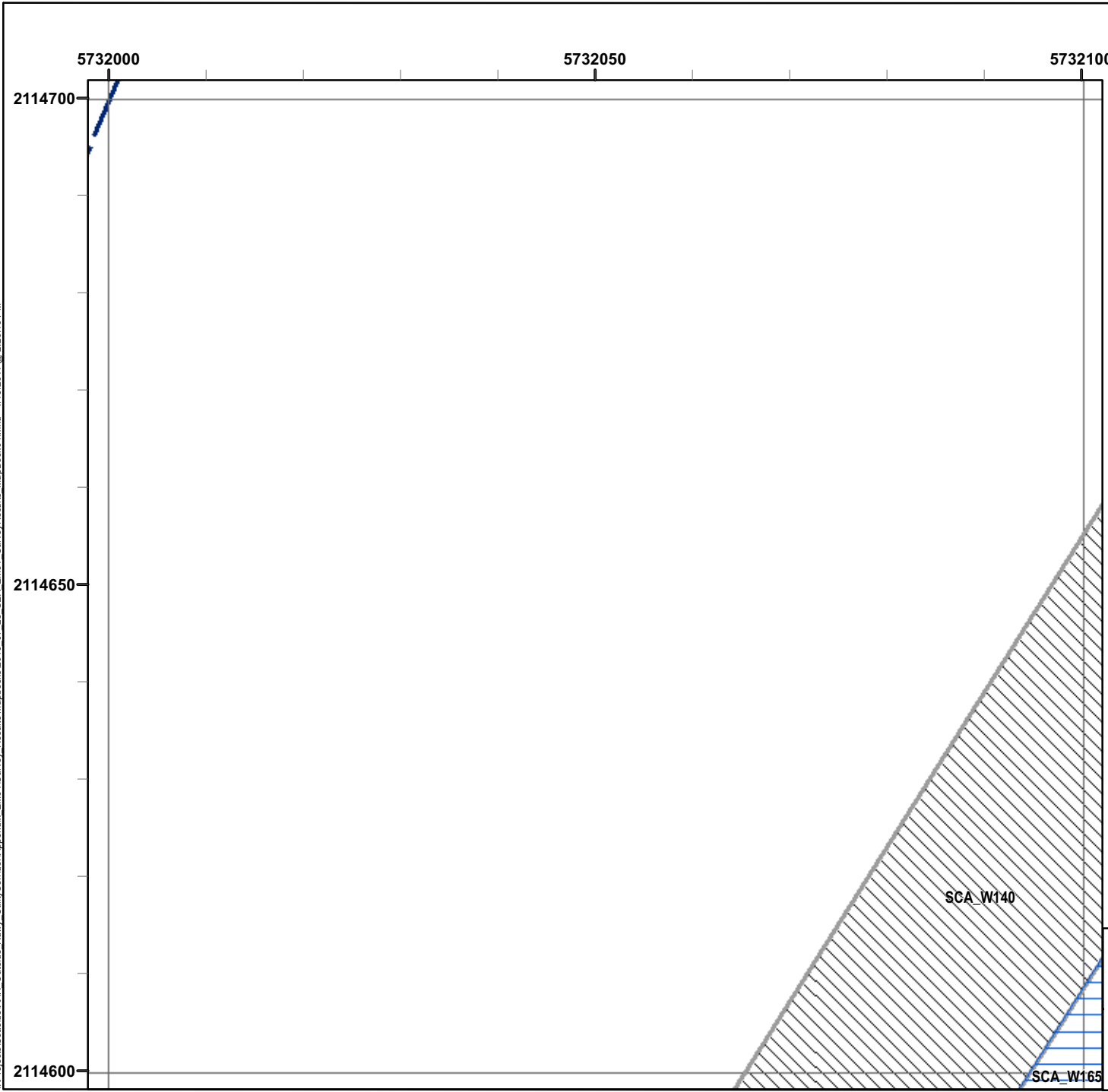


**EM61 Survey Results**  
**Outside Roadway and**  
**Utility Corridor**

FORA ESCA RP  
Monterey County, California

**Map E1-130**


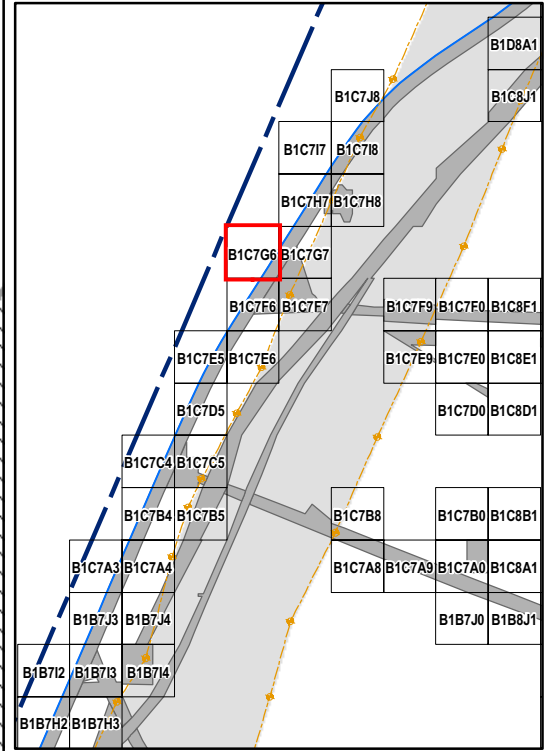
T:\Projects\Seaside\AAR\_Outside\UtilityCorridor\Appendix EM61\Survey Results MapBooks\2010\_07\_28\_SEA\_EM61\_SurveyResults\_MapBook04.mxd - 1/18/2011 @ 2:26:16 PM



### Legend

**GRID B1C7G6**

- 6012 ● Target Location
- Seaside MRA Boundary
- Roadway Alignment
- SCA Polygons (Investigation Areas)
- Utility Corridor
- MRS Boundary
- ▨ Analog Performed
- ▨ Excusable Data Gap

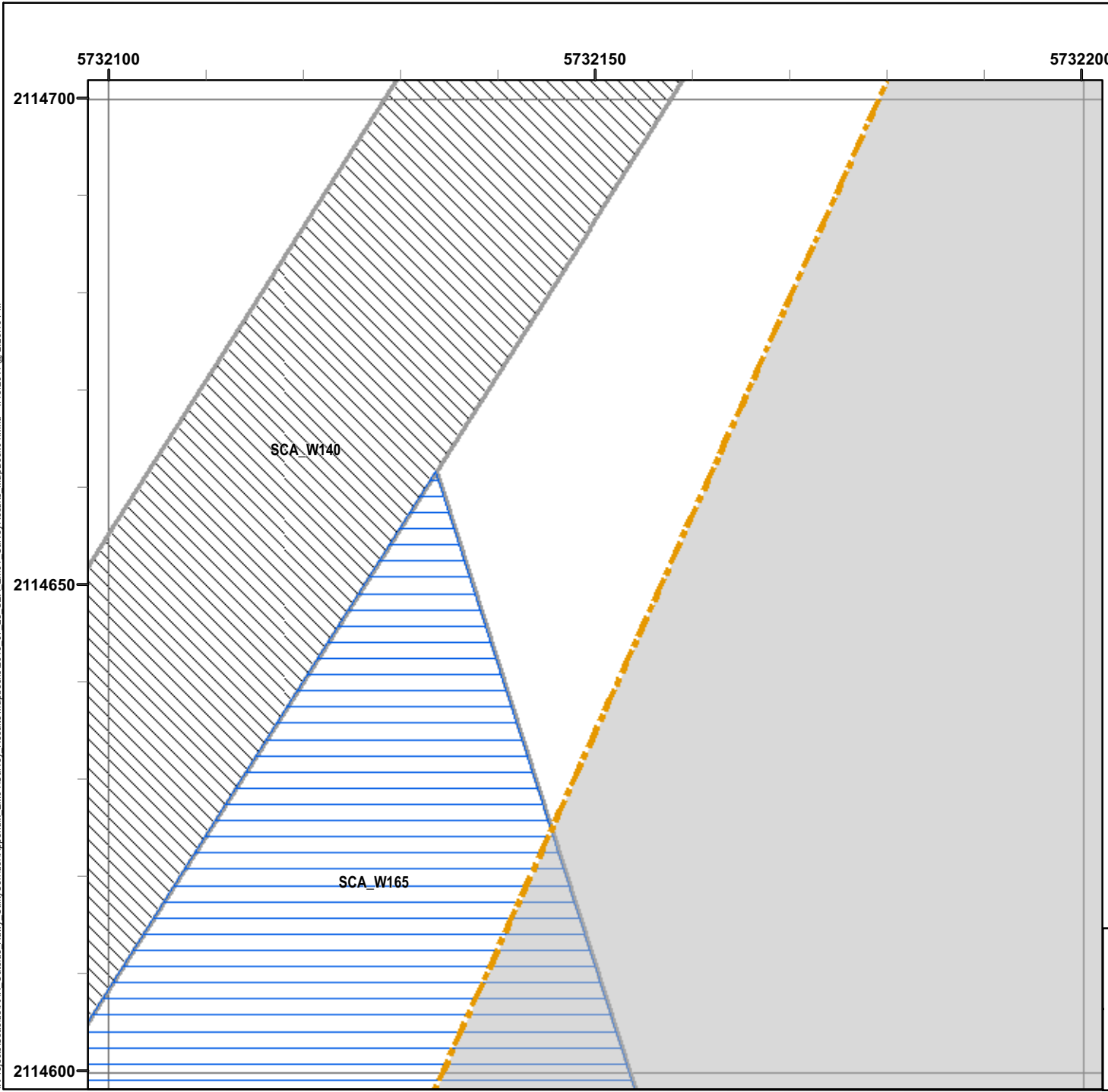


**EM61 Survey Results  
Outside Roadway and  
Utility Corridor**

FORA ESCA RP  
Monterey County, California

**Map E1-131**


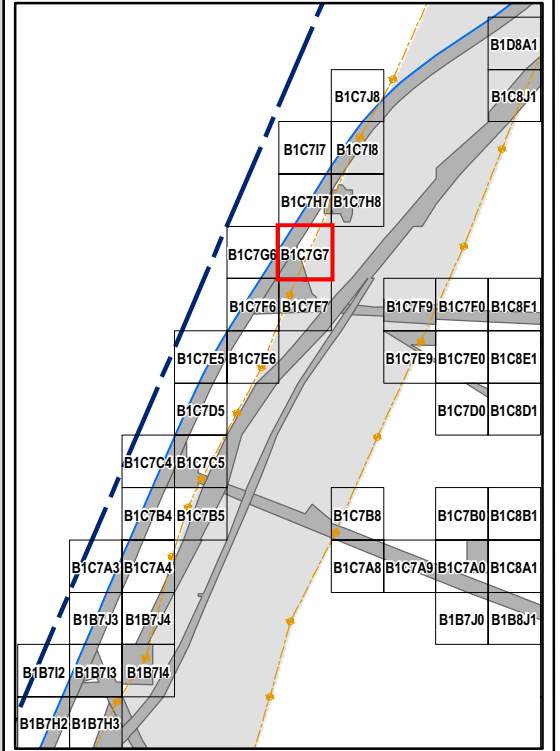
T:\Projects\Seaside\AAR\_Outside\_Rtwy\_UTILITY\Corridor\Appendix EM6 1\Survey\_Results\_MapBooks\2010\_07\_28\_SEA\_EM61\_Survey\_Results\_MapBook04.mxd - 1/18/2011 @ 2:26:16 PM



### Legend

**GRID B1C7G7**

- 6012 ● Target Location
  - Seaside MRA Boundary
  - Roadway Alignment
  - SCA Polygons (Investigation Areas)
  - Utility Corridor
  - MRS Boundary
  - Analog Performed
  - Excusable Data Gap
- Response (Stack) mV**
- 0.5 2.1 3.6 5.1 6.7 8.2 9.7 11.3 13.3 15.4 17.4 19.5
- 

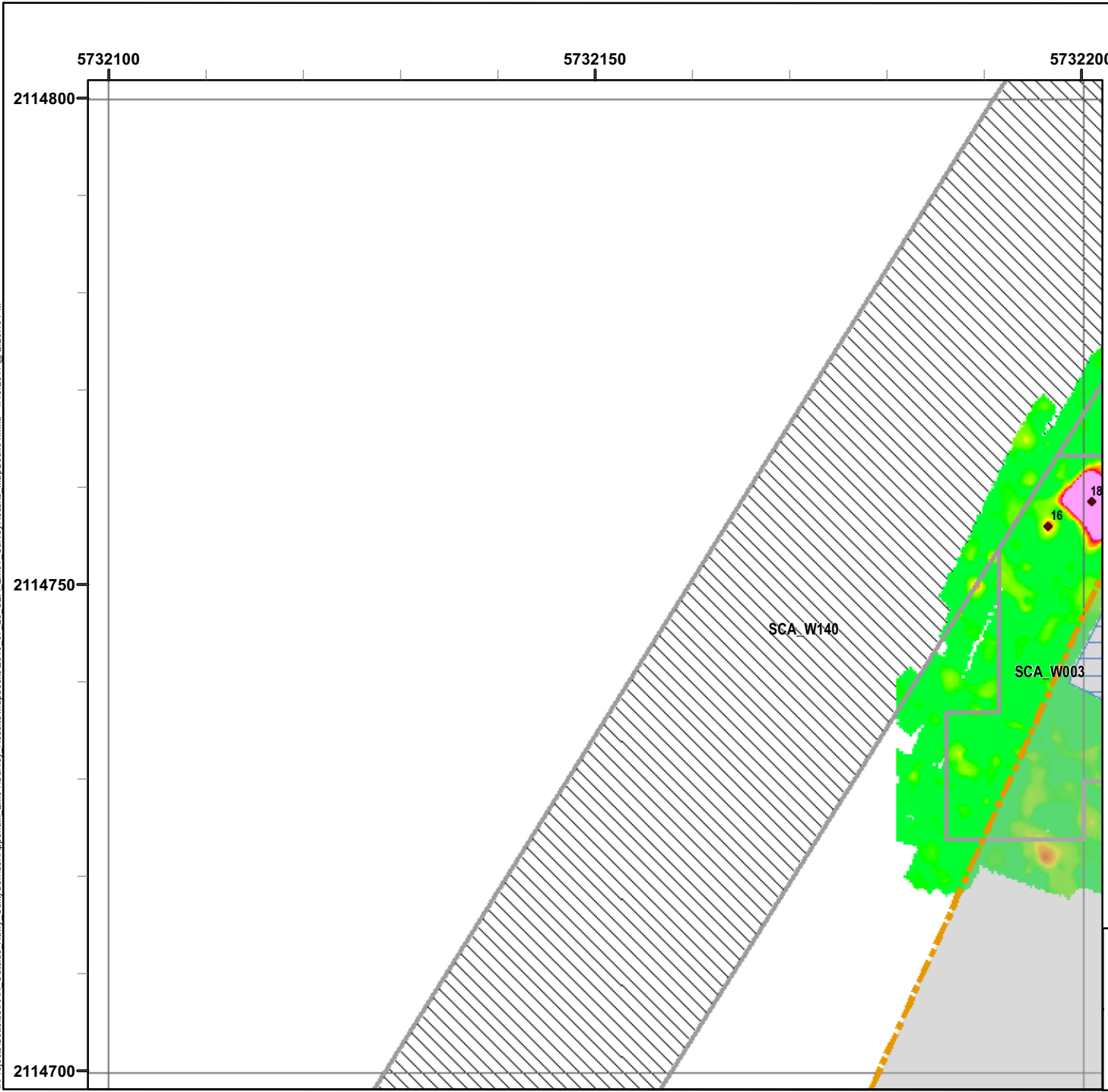


**EM61 Survey Results**  
**Outside Roadway and**  
**Utility Corridor**

FORA ESCA RP  
 Monterey County, California

**Map E1-132**


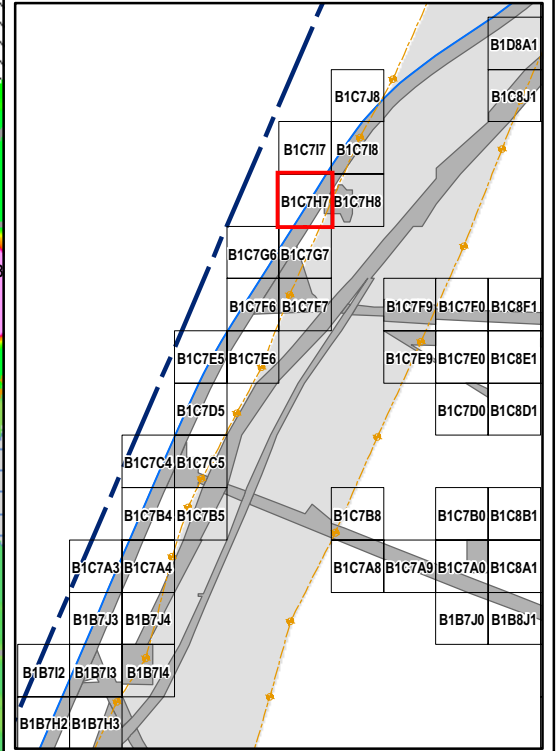
T:\Projects\Seaside\AAR\_Outside\_Rtwy\_UTILITYCORRIDOR\Appendix EM61\Survey\_Results\_MapBooks\2010\_07\_28\_SEA\_EM61\_Survey\_Results\_MapBook04.mxd - 1/18/2011 @ 2:26:16 PM



### Legend

**GRID B1C7H7**

- 6012 ● Target Location
  - Seaside MRA Boundary
  - Roadway Alignment
  - SCA Polygons (Investigation Areas)
  - Utility Corridor
  - MRS Boundary
  - ▨ Analog Performed
  - ▨ Excusable Data Gap
- Response (Stack) mV**
- |     |     |     |     |     |     |     |      |      |      |      |      |
|-----|-----|-----|-----|-----|-----|-----|------|------|------|------|------|
| 0.5 | 2.1 | 3.6 | 5.1 | 6.7 | 8.2 | 9.7 | 11.3 | 13.3 | 15.4 | 17.4 | 19.5 |
|-----|-----|-----|-----|-----|-----|-----|------|------|------|------|------|

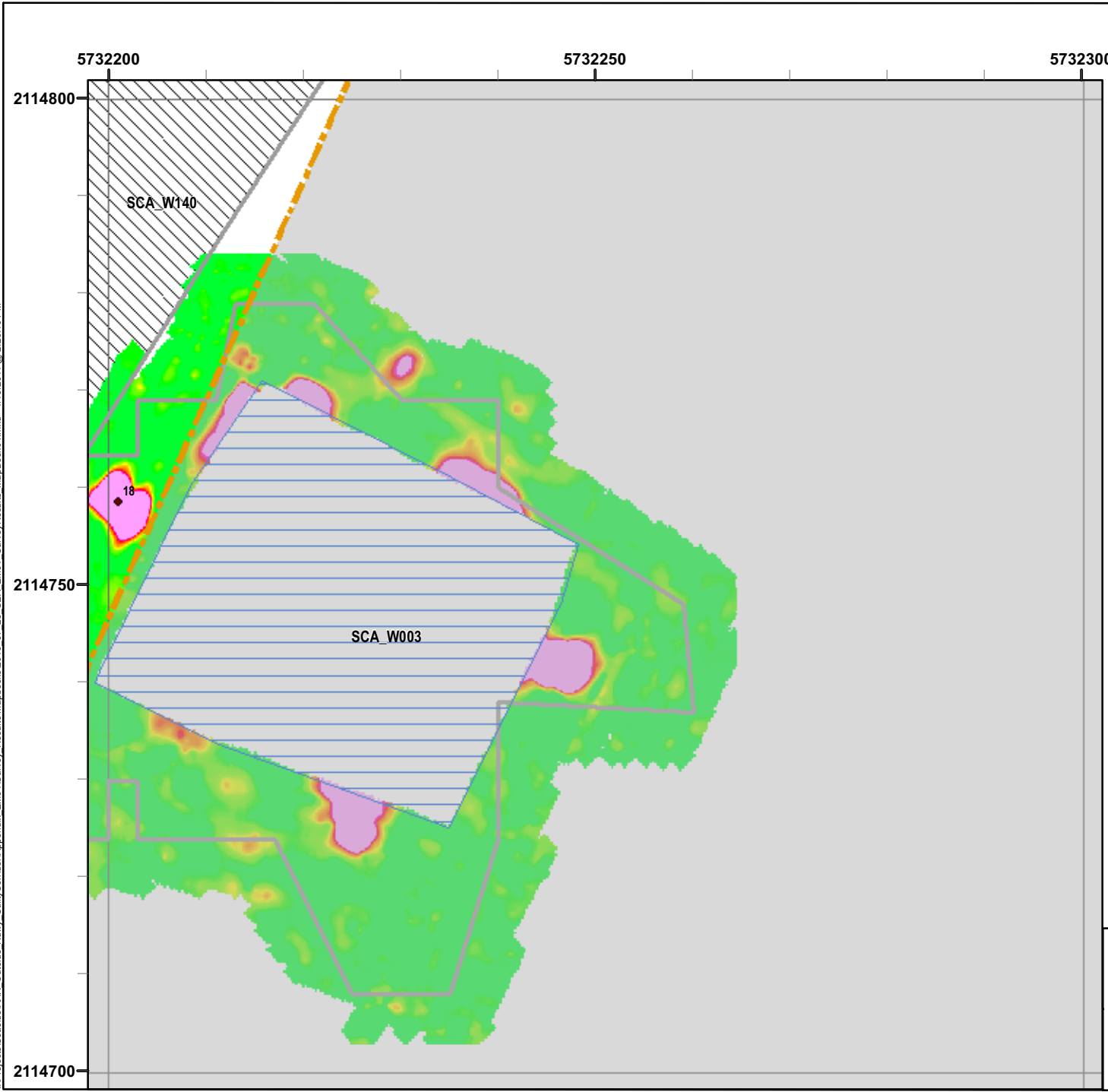


**EM61 Survey Results  
Outside Roadway and  
Utility Corridor**

FORA ESCA RP  
Monterey County, California

**Map E1-133**


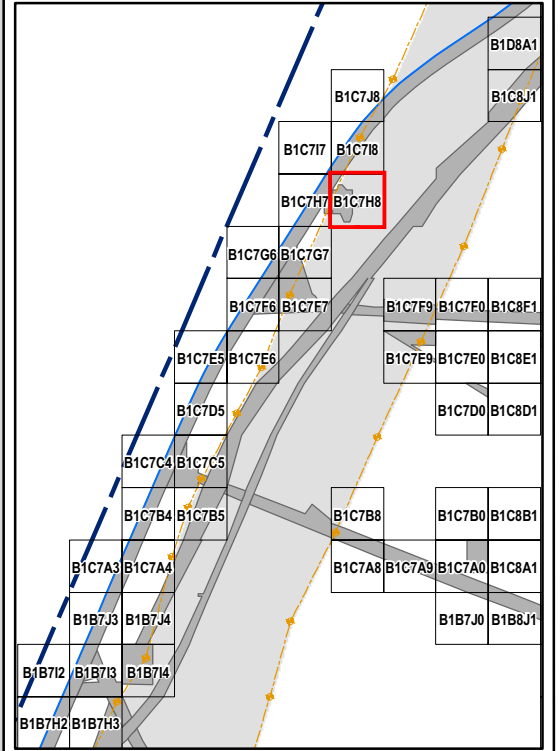
T:\Projects\Seaside\AAR\_Outside\_Rtwy\_UTILITY\Corridor\Appendix\_EM61\Survey\_Results\_MapBooks\2010\_07\_28\_SEA\_EM61\_Survey\_Results\_MapBook04.mxd - 1/18/2011 @ 2:26:16 PM



### Legend

**GRID B1C7H8**

- 6012 Target Location
- Seaside MRA Boundary
- Roadway Alignment
- SCA Polygons (Investigation Areas)
- Utility Corridor
- MRS Boundary
- ▨ Analog Performed
- ▨ Excusable Data Gap

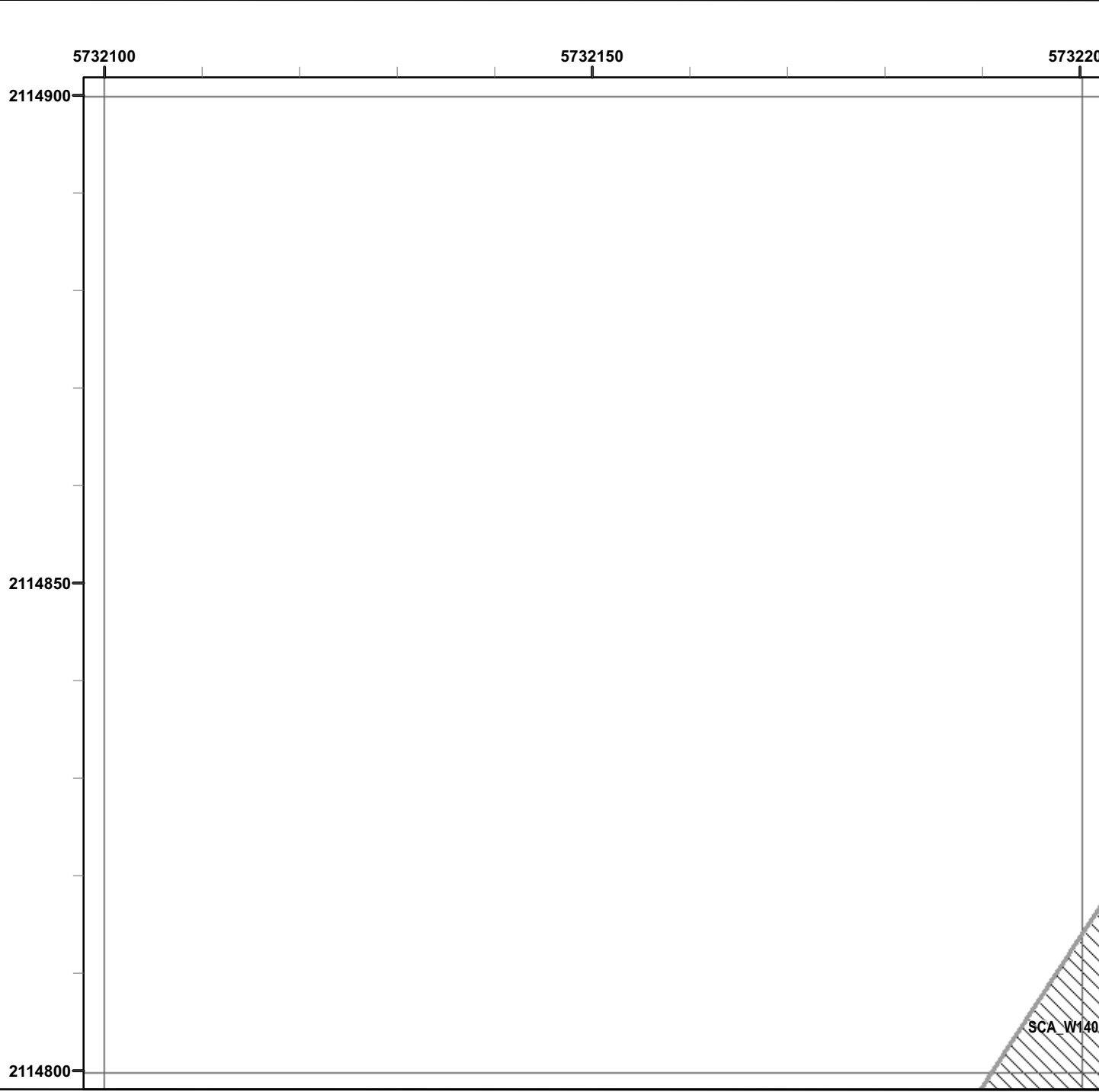


**EM61 Survey Results  
Outside Roadway and  
Utility Corridor**

FORA ESCA RP  
Monterey County, California

**Map E1-134**


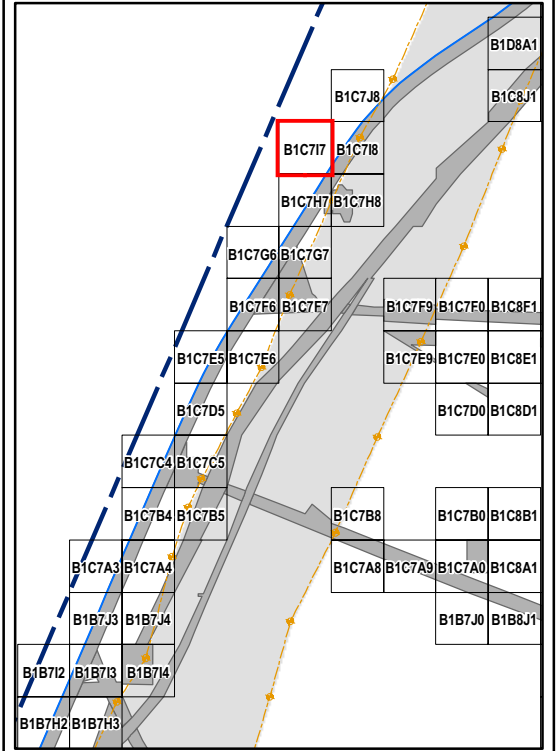
T:\Projects\Seaside\AR\_Outside Rwy\_ UtilityCorridor\Appendix EM61\Survey Results MapBooks\2010\_07\_28\_SEA\_EM61\_SurveyResults\_MapBook04.mxd - 1/18/2011 @ 2:26:16 PM



### Legend

**GRID B1C7I7**

- 6012 ● Target Location
- Seaside MRA Boundary
- Roadway Alignment
- SCA Polygons (Investigation Areas)
- ▨ Utility Corridor
- ▨ Analog Performed
- MRS Boundary
- ▨ Excusable Data Gap

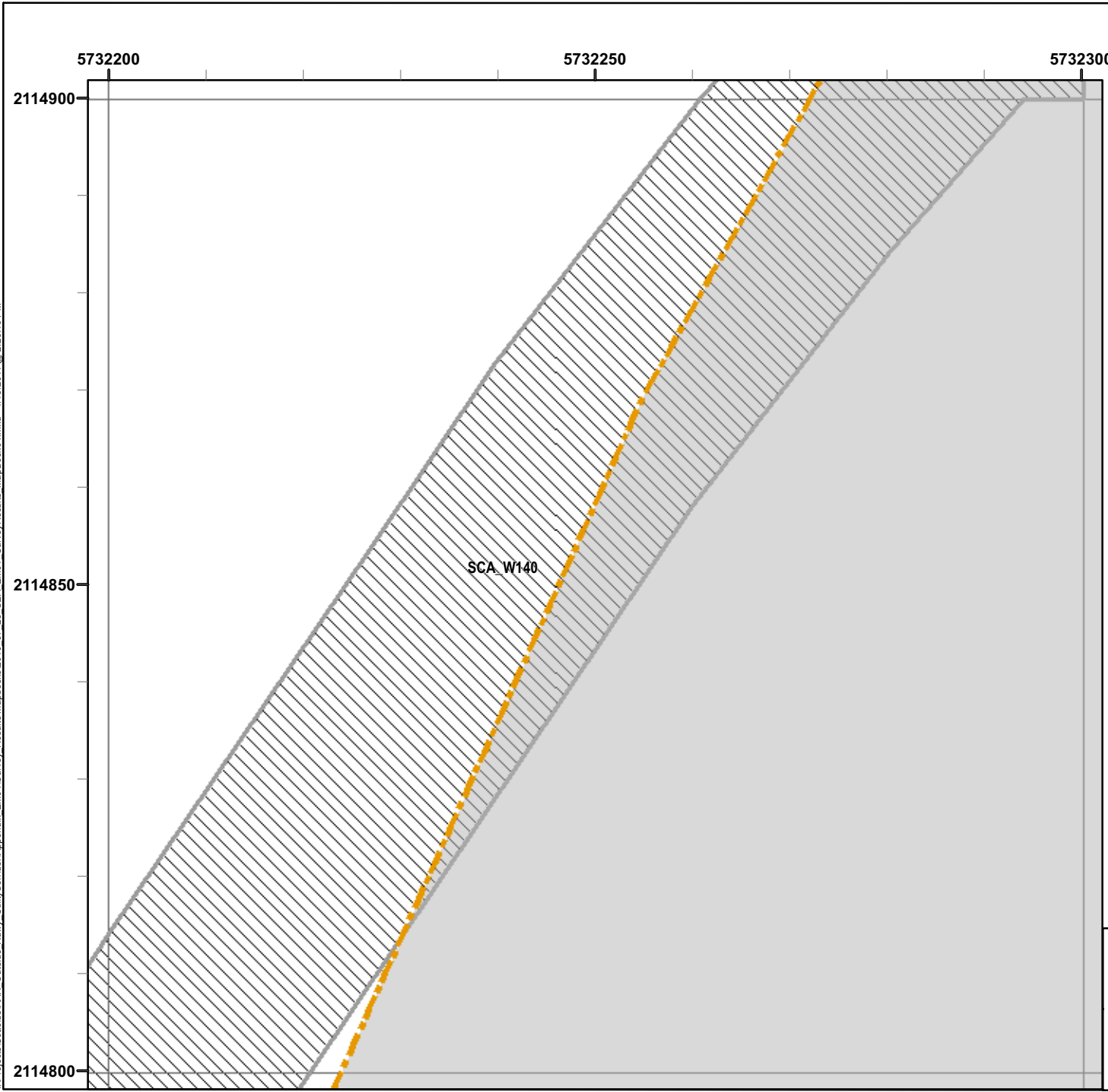


**EM61 Survey Results  
Outside Roadway and  
Utility Corridor**

FORA ESCA RP  
Monterey County, California

**Map E1-135**

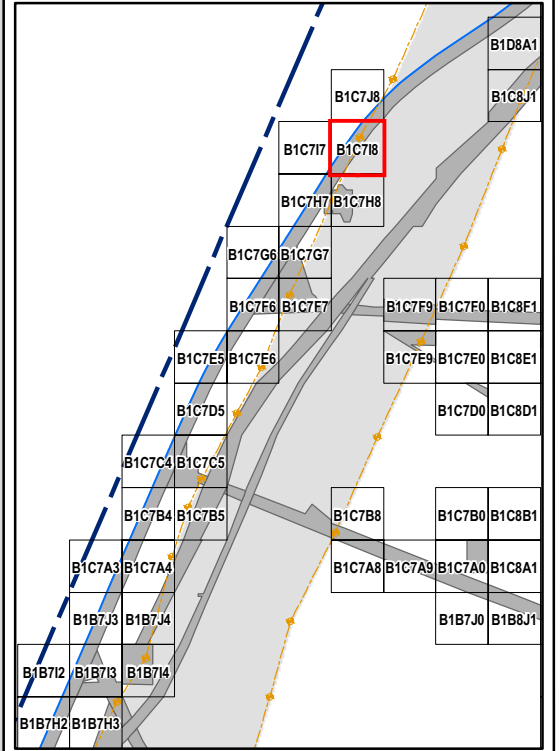
T:\Projects\Seaside\AAR\_Outside\_Rtwy\_UTILITY\Corridor\Appendix\_EM61\Survey\_Results\_MapBooks\2010\_07\_28\_SEA\_EM61\_Survey\_Results\_MapBook04.mxd - 1/18/2011 @ 2:26:16 PM



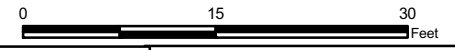
### Legend

## GRID B1C7I8

- 6012 ● Target Location
  - Seaside MRA Boundary
  - Roadway Alignment
  - SCA Polygons (Investigation Areas)
  - ▨ Utility Corridor
  - ▨ Analog Performed
  - MRS Boundary
  - ▨ Excusable Data Gap
- Response (Stack) mV**
- |     |     |     |     |     |     |     |      |      |      |      |      |
|-----|-----|-----|-----|-----|-----|-----|------|------|------|------|------|
| 0.5 | 2.1 | 3.6 | 5.1 | 6.7 | 8.2 | 9.7 | 11.3 | 13.3 | 15.4 | 17.4 | 19.5 |
|-----|-----|-----|-----|-----|-----|-----|------|------|------|------|------|



State Plane California IV, NAD 1983 (U.S. Survey Foot)



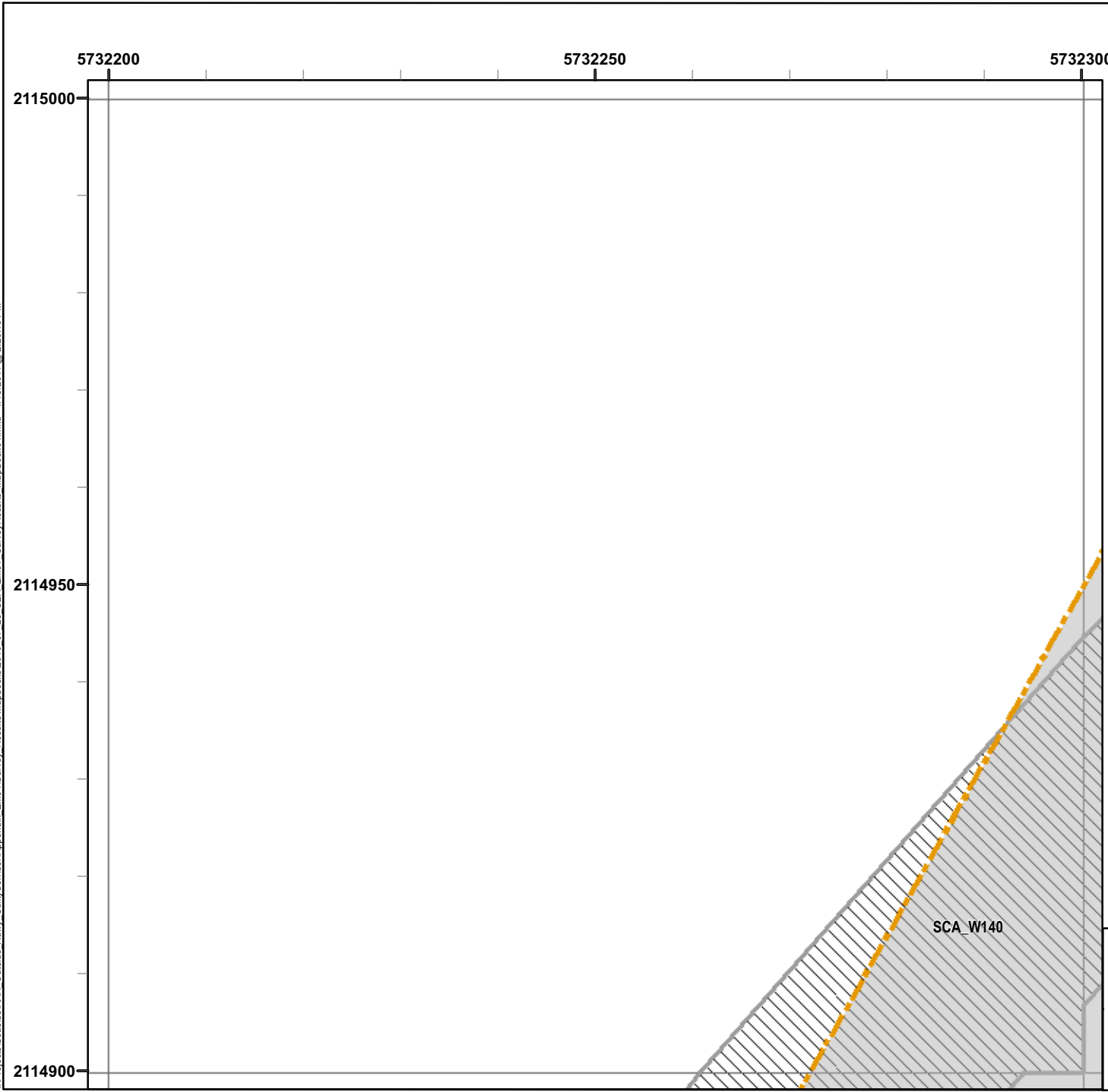
**EM61 Survey Results  
Outside Roadway and  
Utility Corridor**

FORA ESCA RP  
Monterey County, California

**Map E1-136**



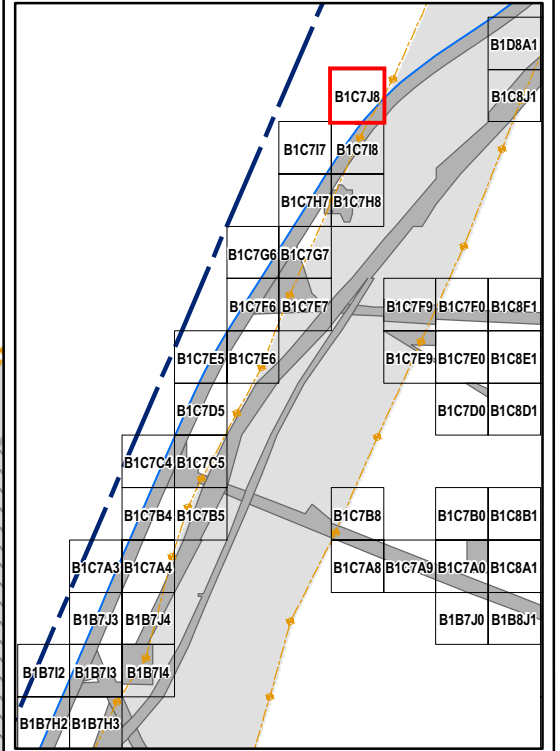
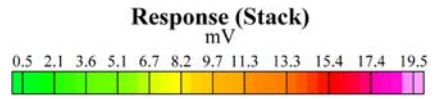
T:\Projects\Seaside\AAR\_Outside\_Rtwy\_UTILITYCORRIDOR\Appendix EM6 1\Survey\_Results\_MapBooks\2010\_07\_28\_SEA\_EM61\_SurveyResults\_MapBook04.mxd - 1/18/2011 @ 2:26:16 PM




### Legend

## GRID B1C7J8

- 6012 ● Target Location
- Seaside MRA Boundary
- Roadway Alignment
- SCA Polygons (Investigation Areas)
- ▨ Utility Corridor
- ▨ Analog Performed
- MRS Boundary
- ▨ Excusable Data Gap



State Plane California IV, NAD 1983 (U.S. Survey Foot)




**EM61 Survey Results  
Outside Roadway and  
Utility Corridor**

FORA ESCA RP  
Monterey County, California

**Map E1-137**


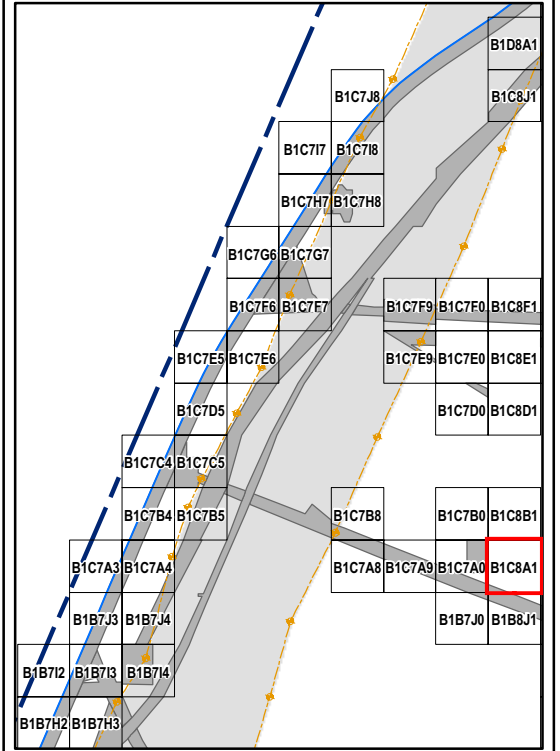
T:\Projects\Seaside\AR\_Outside Rfwy\_UTILITYCORRIDOR\Appendix EM61\Survey Results MapBooks\2010\_07\_28\_SEA\_EM61\_SurveyResults\_MapBook04.mxd - 1/18/2011 @ 2:26:16 PM



### Legend

**GRID B1C8A1**

- 6012 ● Target Location
- Seaside MRA Boundary
- Roadway Alignment
- SCA Polygons (Investigation Areas)
- Utility Corridor
- MRS Boundary
- ▨ Analog Performed
- ▨ Excusable Data Gap




**EM61 Survey Results  
Outside Roadway and  
Utility Corridor**

FORA ESCA RP  
Monterey County, California

**Map E1-138**


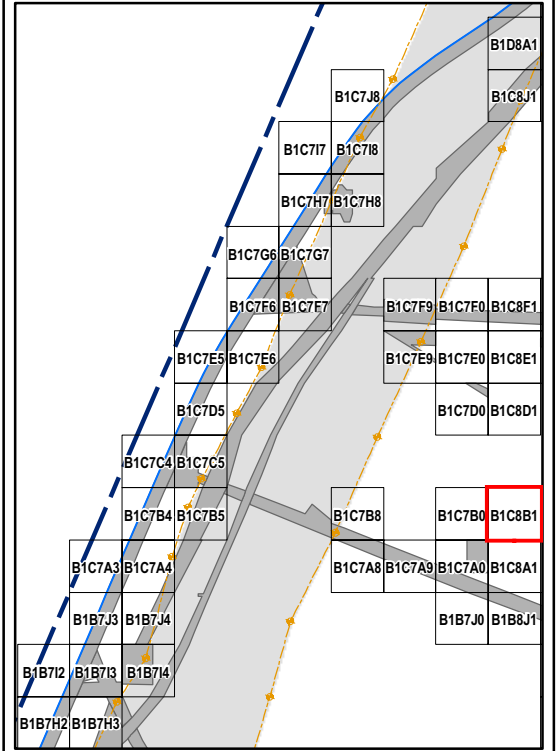
T:\Projects\Seaside\AR\_Outside Rwy\_ UtilityCorridor\Appendix EM61\Survey Results MapBooks\2010\_07\_28\_SEA\_EM61\_SurveyResults\_MapBook04.mxd - 1/18/2011 @ 2:26:16 PM



### Legend

**GRID B1C8B1**

- 6012 ● Target Location
- Seaside MRA Boundary
- Roadway Alignment
- SCA Polygons (Investigation Areas)
- Utility Corridor
- MRS Boundary
- ▨ Analog Performed
- ▨ Excusable Data Gap

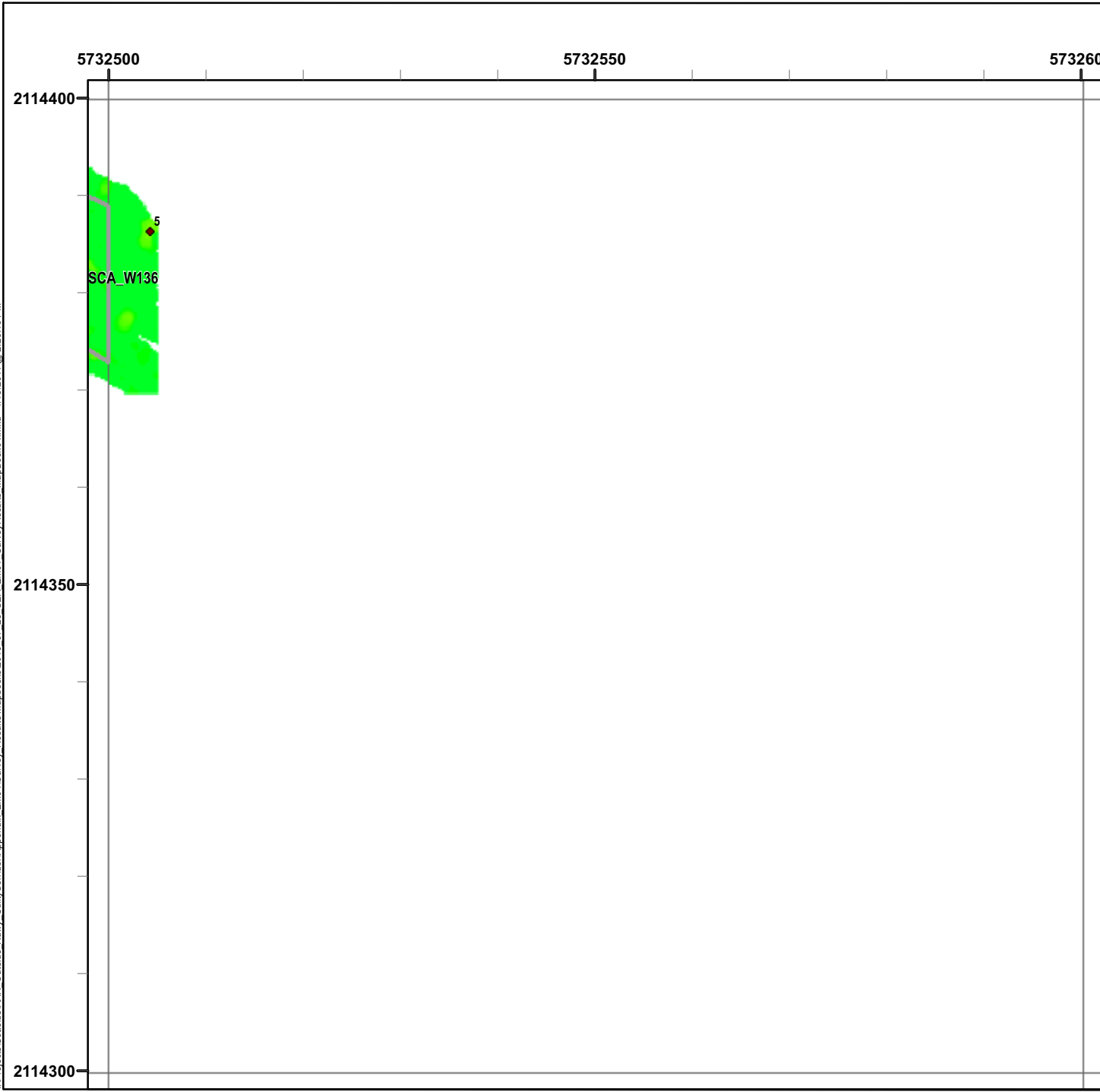


**EM61 Survey Results  
Outside Roadway and  
Utility Corridor**

FORA ESCA RP  
Monterey County, California

**Map E1-139**


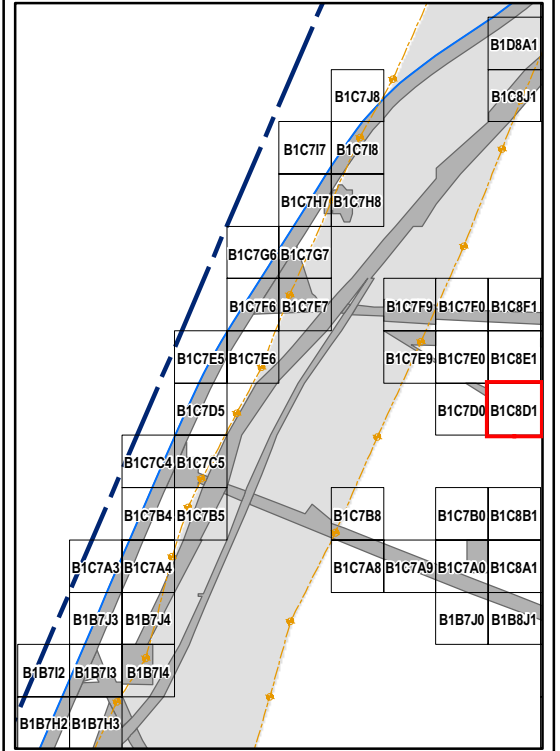
T:\Projects\Seaside\AR\_Outside Rwy\_ UtilityCorridor\Appendix EM61\SURVEY Results MapBooks\2010\_07\_28\_SEA\_EM61\_SurveyResults\_MapBook04.mxd - 1/18/2011 @ 2:26:16 PM



### Legend

**GRID B1C8D1**

- 6012
- Target Location
- Seaside MRA Boundary
- Roadway Alignment
- SCA Polygons (Investigation Areas)
- Utility Corridor
- MRS Boundary
- Analog Performed
- Excusable Data Gap




**EM61 Survey Results  
Outside Roadway and  
Utility Corridor**

FORA ESCA RP  
Monterey County, California

**Map E1-140**


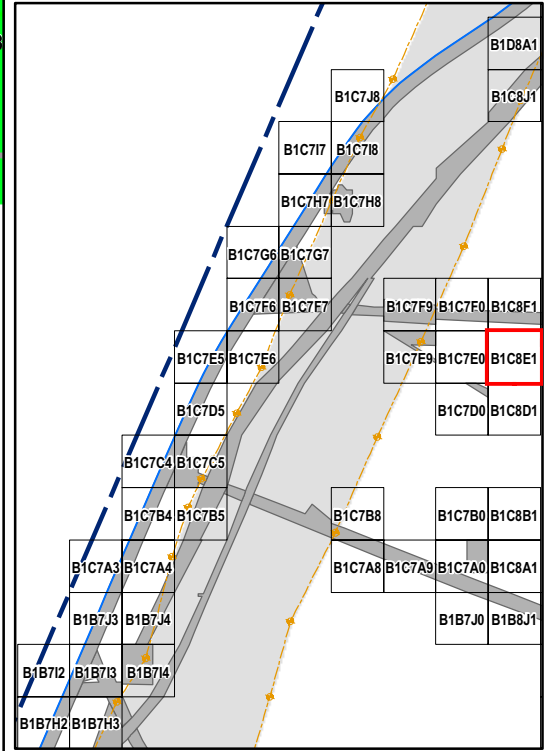
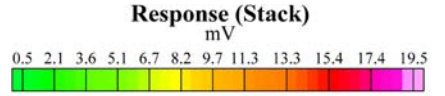
T:\Projects\Seaside\AAR\_Outside Rwy\_UtilityCorridor\Appendix EM61\Survey Results MapBooks\2010\_07\_28\_SEA\_EM61\_SurveyResults\_MapBook04.mxd - 1/18/2011 @ 2:26:16 PM



### Legend

GRID B1C8E1

- 6012 ● Target Location
- Seaside MRA Boundary
- Roadway Alignment
- SCA Polygons (Investigation Areas)
- Utility Corridor
- MRS Boundary
- ▨ Analog Performed
- ▨ Excusable Data Gap

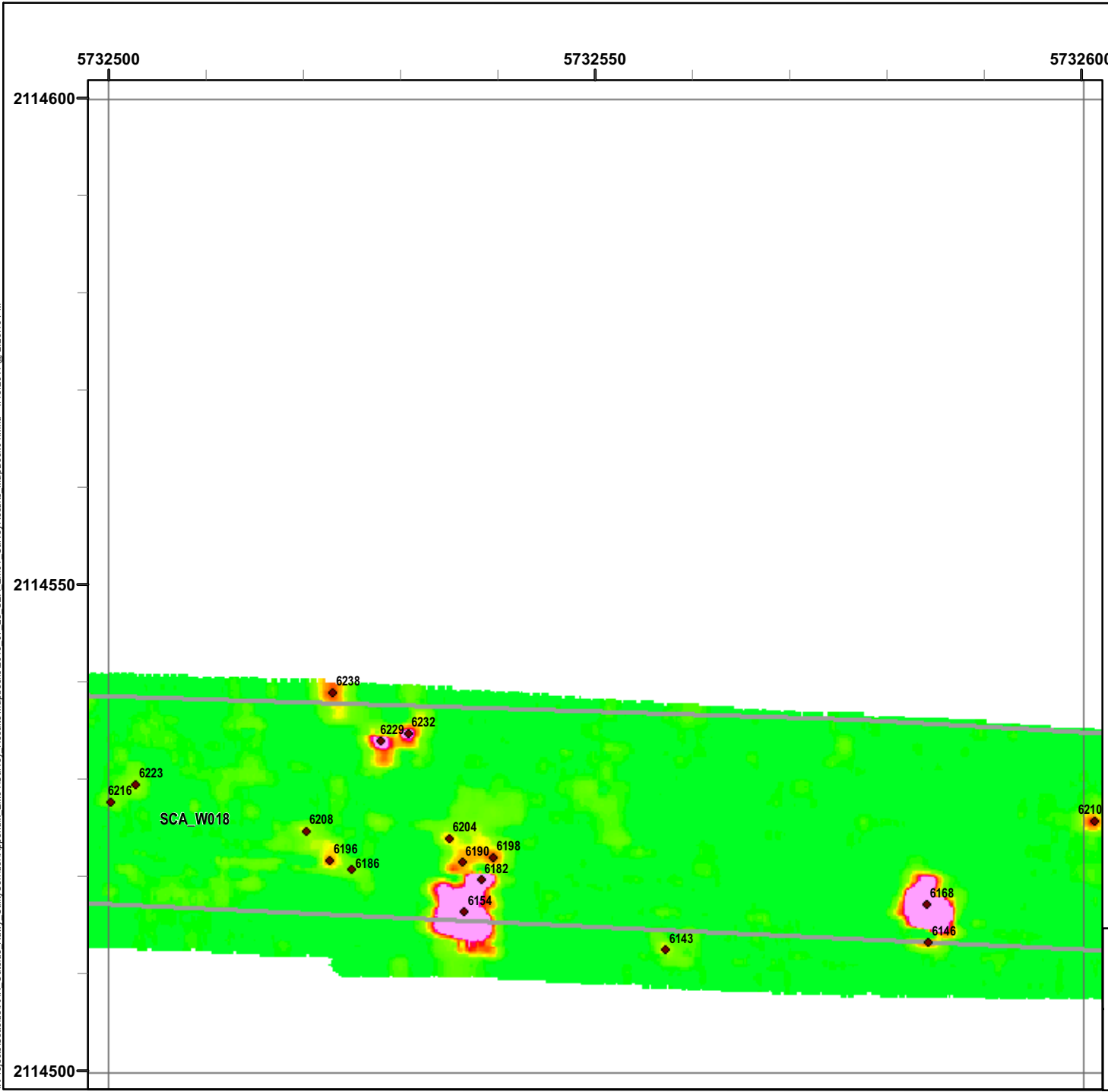


**EM61 Survey Results**  
**Outside Roadway and**  
**Utility Corridor**

FORA ESCA RP  
 Monterey County, California

Map E1-141

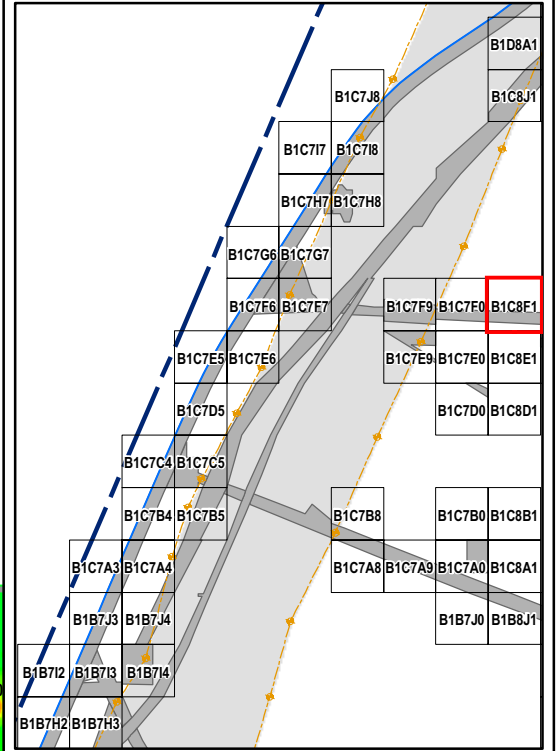
T:\Projects\Seaside\AR\_Outside Rfwy\_UTILITY\Corridor\Appendix EM6 1\Survey Results MapBooks\2010\_07\_28\_SEA\_EM61\_SurveyResults\_MapBook04.mxd - 1/18/2011 @ 2:26:16 PM



### Legend

**GRID B1C8F1**

- 6012 Target Location
  - ▬ Seaside MRA Boundary
  - ▬ Roadway Alignment
  - SCA Polygons (Investigation Areas)
  - ▨ Utility Corridor
  - ▨ Analog Performed
  - ▭ MRS Boundary
  - ▭ Excusable Data Gap
- Response (Stack) mV**
- 0.5 2.1 3.6 5.1 6.7 8.2 9.7 11.3 13.3 15.4 17.4 19.5
- 



State Plane California IV, NAD 1983 (U.S. Survey Foot)

0 15 30 Feet

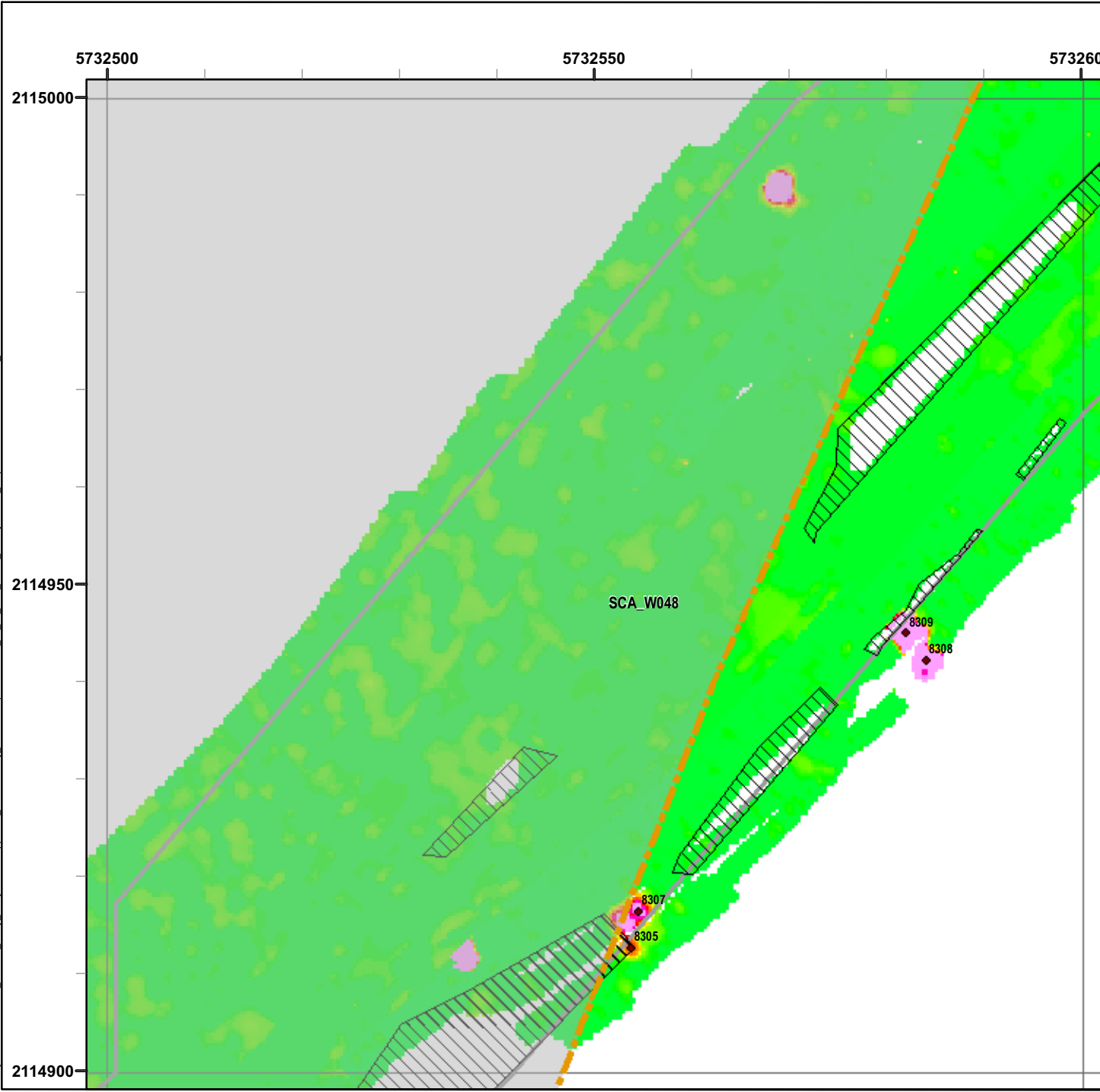


**EM61 Survey Results  
Outside Roadway and  
Utility Corridor**

FORA ESCA RP  
Monterey County, California

**Map E1-142**

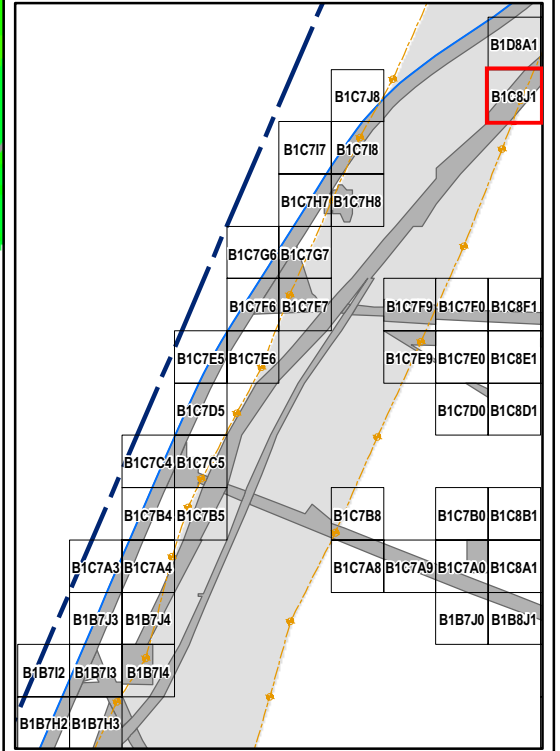
T:\Projects\Seaside\AAR\_Outside Rfwy\_ UtilityCorridor\Appendix EM6 1\Survey Results Mapbooks\2010\_07\_28\_SEA\_EM61\_SurveyResults\_MapBook04.mxd - 1/18/2011 @ 2:26:16 PM



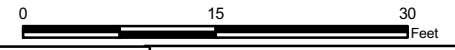
### Legend

**GRID B1C8J1**

- 6012 ● Target Location
  - Seaside MRA Boundary
  - Roadway Alignment
  - SCA Polygons (Investigation Areas)
  - ▨ Utility Corridor
  - ▨ Analog Performed
  - MRS Boundary
  - ▨ Excusable Data Gap
- Response (Stack)**  
mV
- |     |     |     |     |     |     |     |      |      |      |      |      |
|-----|-----|-----|-----|-----|-----|-----|------|------|------|------|------|
| 0.5 | 2.1 | 3.6 | 5.1 | 6.7 | 8.2 | 9.7 | 11.3 | 13.3 | 15.4 | 17.4 | 19.5 |
|-----|-----|-----|-----|-----|-----|-----|------|------|------|------|------|



State Plane California IV, NAD 1983 (U.S. Survey Foot)




**EM61 Survey Results**  
**Outside Roadway and**  
**Utility Corridor**

FORA ESCA RP  
 Monterey County, California

**Map E1-143**


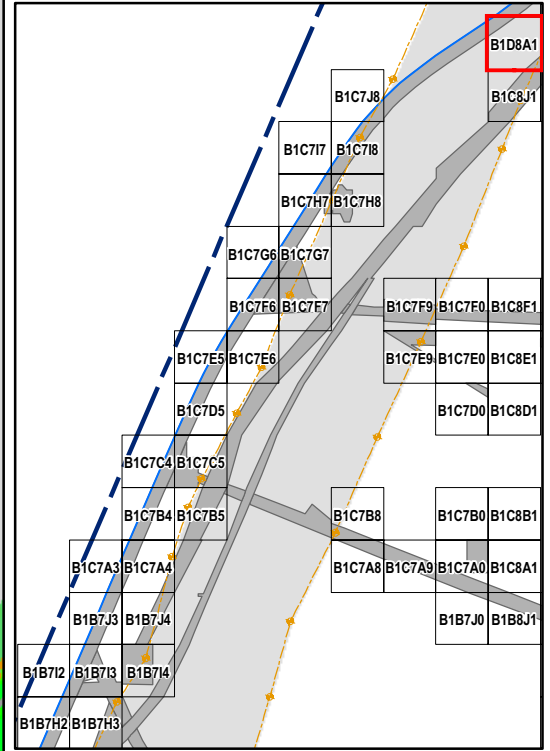
T:\Projects\Seaside\AAR\_Outside\_Rtwy\_UTILITY\Corridor\Appendix\_EM61\Survey\_Results\_MapBooks\2010\_07\_28\_SEA\_EM61\_Survey\_Results\_MapBook04.mxd - 1/18/2011 @ 2:26:16 PM



### Legend

**GRID B1D8A1**

- 6012 ● Target Location
- Seaside MRA Boundary
- Roadway Alignment
- SCA Polygons (Investigation Areas)
- Utility Corridor
- MRS Boundary
- ▨ Analog Performed
- ▨ Excusable Data Gap



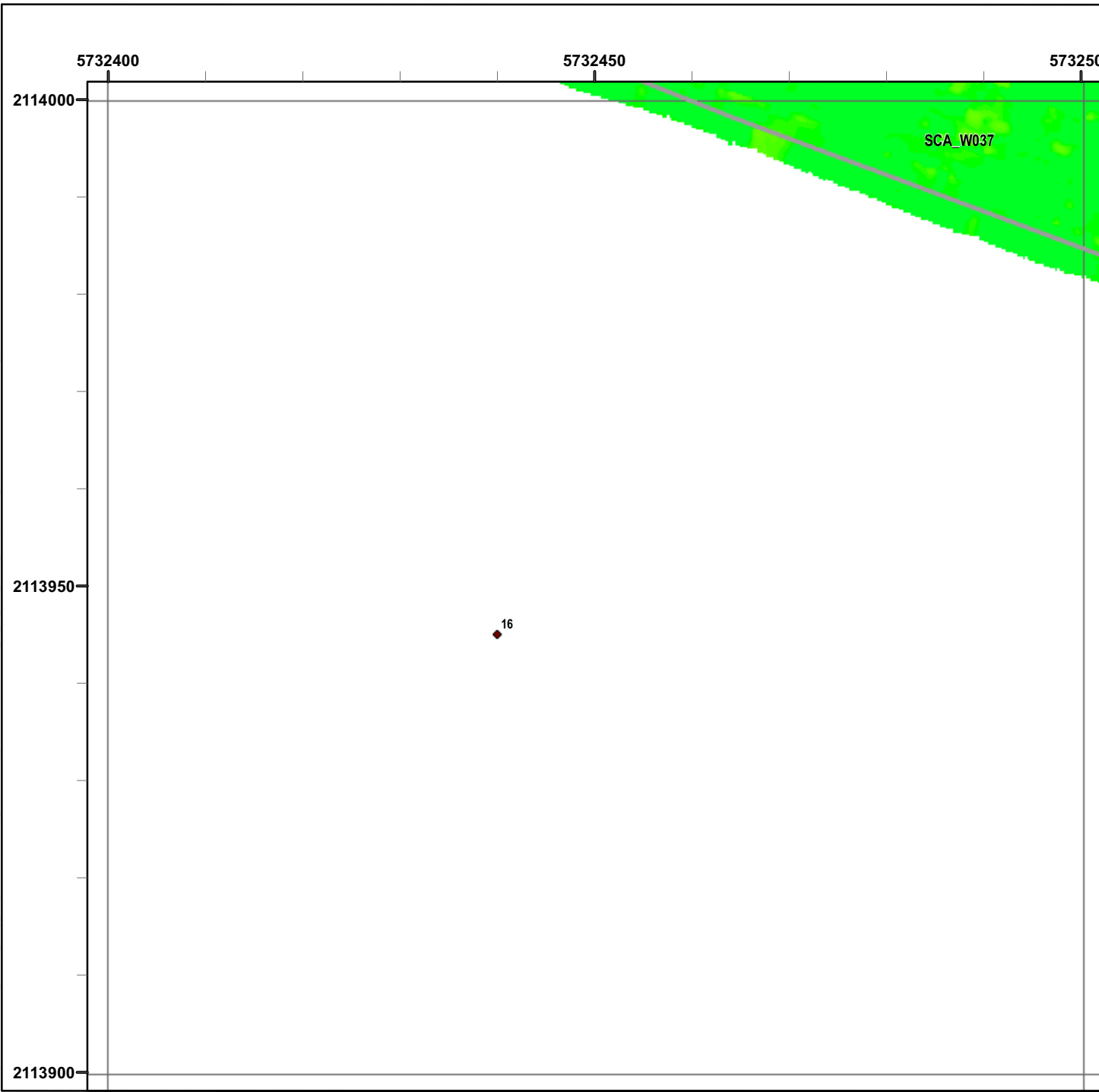
**EM61 Survey Results**  
**Outside Roadway and**  
**Utility Corridor**

FORA ESCA RP  
Monterey County, California

**Map E1-144**



T:\Projects\Seaside\AAP\_Outside\_Rdwy\_UTILITYCorridor\Appendix\_EM61\Survey\_Results\_Mapbooks\2010\_07\_28\_SEA\_EM61\_Survey\_Results\_MapBook\05.mxd - 1/18/2011 @ 3:15:00 PM



### Legend

**GRID B1B7J0**

- 6012 ● Target Location
  - Seaside MRA Boundary
  - Roadway Alignment
  - SCA Polygons (Investigation Areas)
  - ▨ Utility Corridor
  - ▨ Analog Performed
  - MRS Boundary
  - ▨ Excusable Data Gap
- Response (Stack)**  
mV
- |     |     |     |     |     |     |     |      |      |      |      |      |
|-----|-----|-----|-----|-----|-----|-----|------|------|------|------|------|
| 0.5 | 2.1 | 3.6 | 5.1 | 6.7 | 8.2 | 9.7 | 11.3 | 13.3 | 15.4 | 17.4 | 19.5 |
|-----|-----|-----|-----|-----|-----|-----|------|------|------|------|------|



State Plane California IV, NAD 1983 (U.S. Survey Foot)

0 15 30 Feet

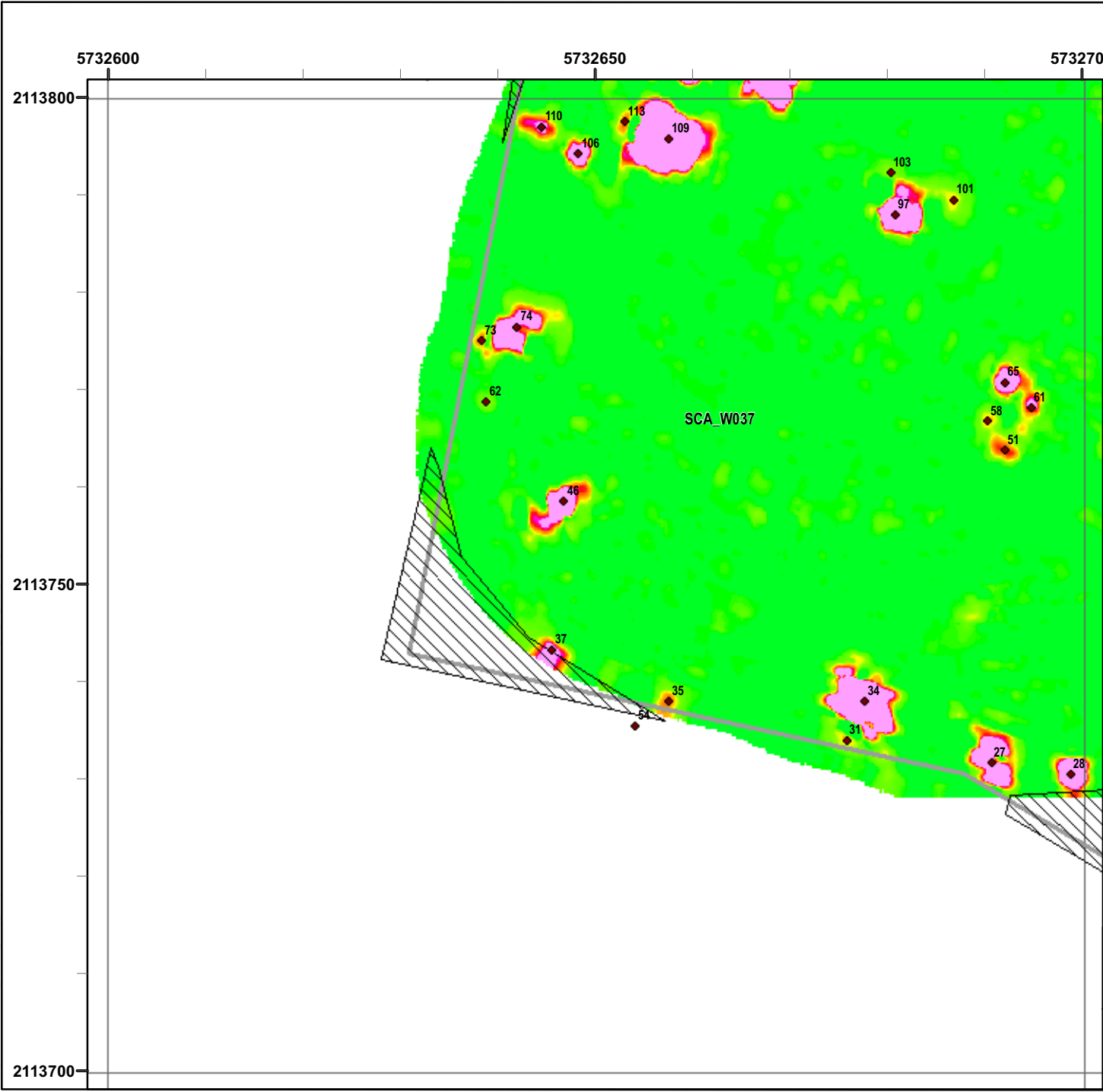


**EM61 Survey Results**  
**Outside Roadway and**  
**Utility Corridor**

FORA ESCA RP  
Monterey County, California

**Map E1-145**


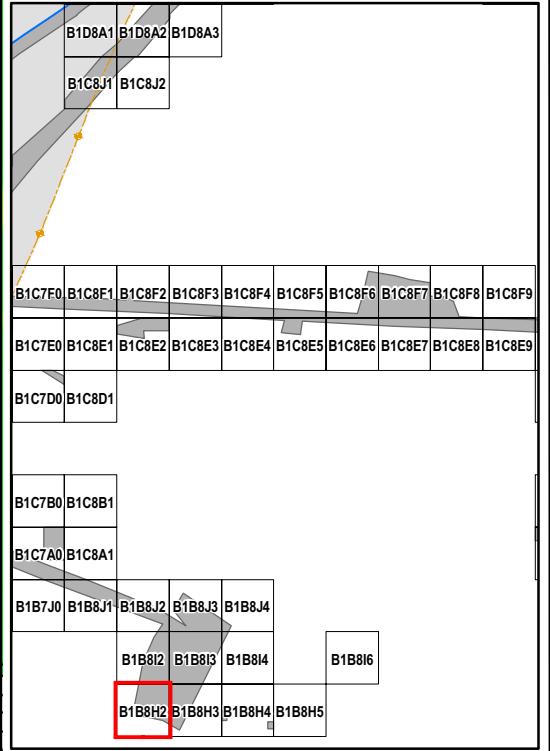
T:\Projects\Seaside\AAP\_Outside\_Rdwy\_UTILITYCorridor\Appendix\_EM61\Survey\_Results\_MapBooks\05.mxd - 1/18/2011 @ 3:15:00 PM



### Legend

**GRID B1B8H2**

- 6012 ● Target Location
  - Seaside MRA Boundary
  - Roadway Alignment
  - SCA Polygons (Investigation Areas)
  - ▨ Utility Corridor
  - ▨ Analog Performed
  - MRS Boundary
  - ▨ Excusable Data Gap
- Response (Stack)**  
mV
- 0.5 2.1 3.6 5.1 6.7 8.2 9.7 11.3 13.3 15.4 17.4 19.5
- 



**EM61 Survey Results**  
**Outside Roadway and**  
**Utility Corridor**

FORA ESCA RP  
 Monterey County, California


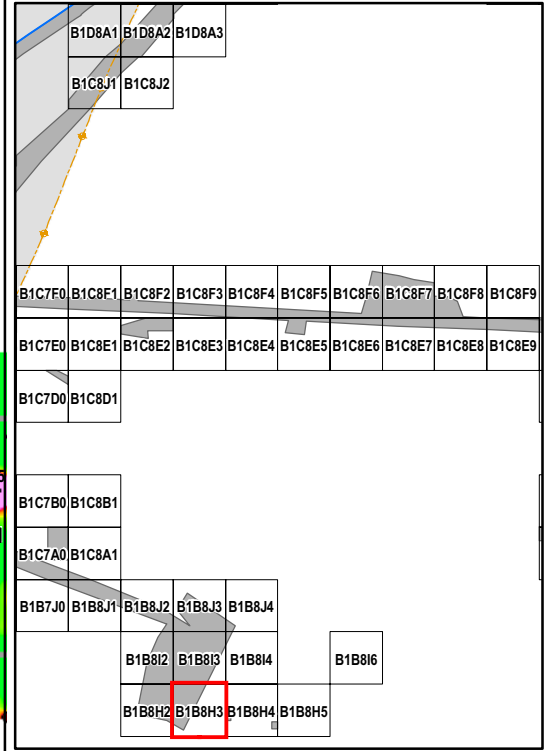
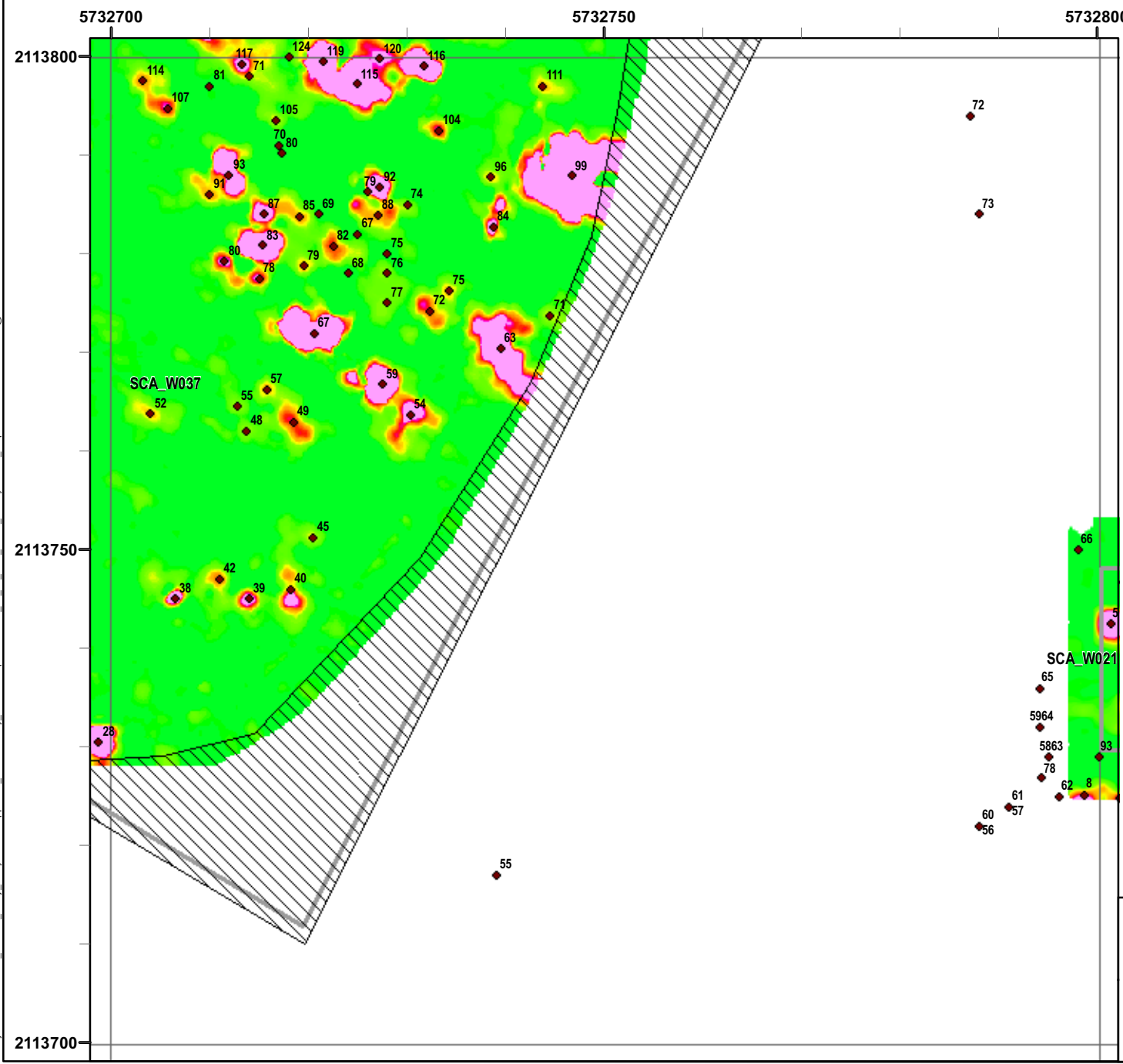
**Map E1-146**

T:\Projects\Seaside\AAP\_Outside\_Roady\_UTILITYCorridor\Appendix\_EM61\SURVEY\_Results\_MapBooks\05.mxd - 1/18/2011 @ 3:15:00 PM

# GRID B1B8H3

## Legend

- 6012 Target Location
  - ▬ Seaside MRA Boundary
  - ▬ Roadway Alignment
  - SCA Polygons (Investigation Areas)
  - ▨ Utility Corridor
  - ▨ Analog Performed
  - MRS Boundary
  - ▨ Excusable Data Gap
- Response (Stack) mV**
- 0.5 2.1 3.6 5.1 6.7 8.2 9.7 11.3 13.3 15.4 17.4 19.5
- 

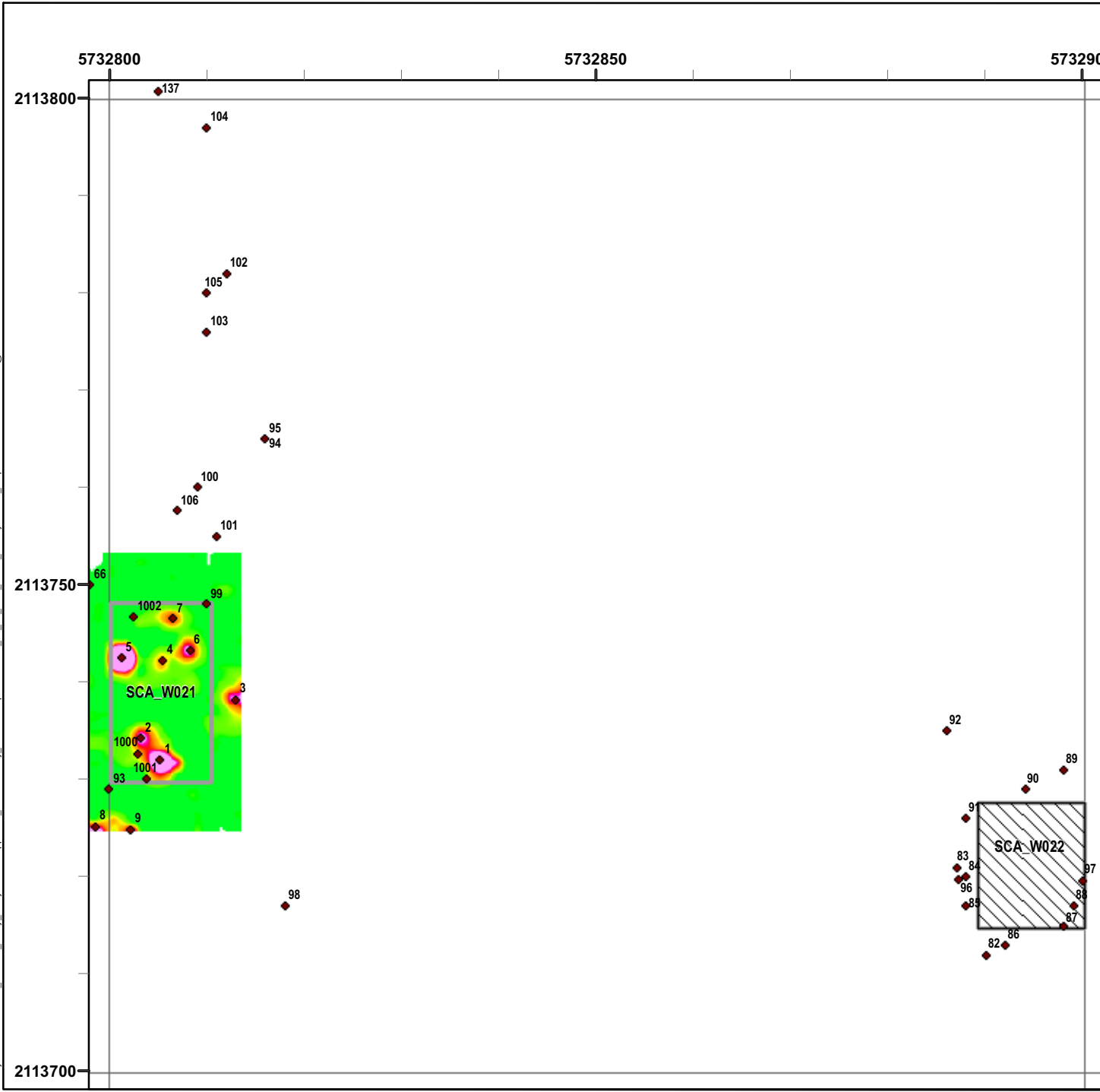


**EM61 Survey Results  
Outside Roadway and  
Utility Corridor**

FORA ESCA RP  
Monterey County, California

**Map E1-147**


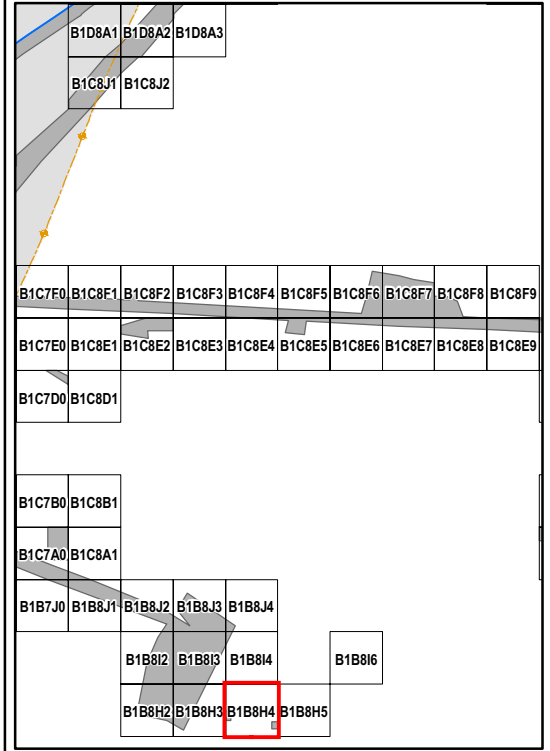
T:\Projects\Seaside\AAP\_Outside\_Rdwy\_UTILITYCorridor\Appendix\_EM61\Survey\_Results\_MapBooks\2010\_07\_28\_SEA\_EM61\_Survey\_Results\_MapBook\05.mxd - 1/18/2011 @ 3:15:00 PM



### Legend

**GRID B1B8H4**

- 6012 ● Target Location
- Seaside MRA Boundary
- Roadway Alignment
- SCA Polygons (Investigation Areas)
- Utility Corridor
- MRS Boundary
- ▨ Analog Performed
- ▨ Excusable Data Gap




**EM61 Survey Results  
Outside Roadway and  
Utility Corridor**

FORA ESCA RP  
Monterey County, California

**Map E1-148**


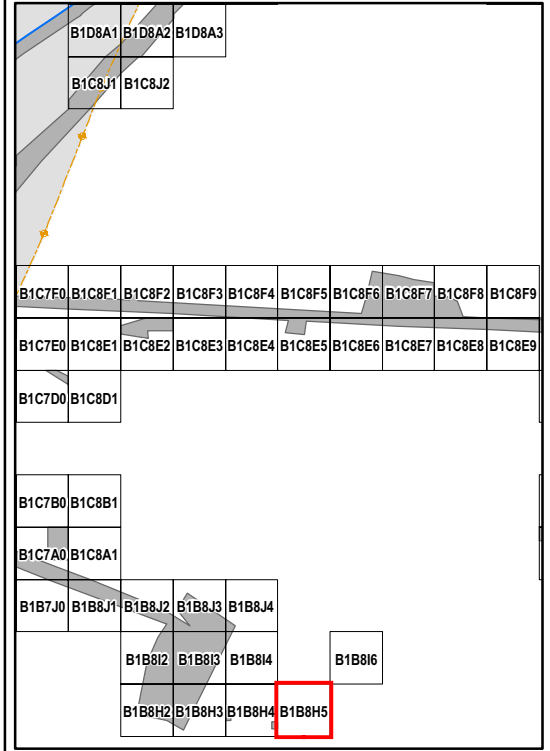
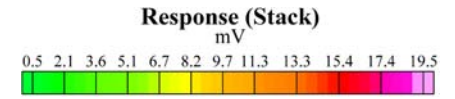
T:\Projects\Seaside\AAP\_Outside\_Rdwy\_UTILITY\Corridor\Appendix\_EM61\SURVEY\_RESULTS\_MapBooks\2010\_07\_28\_SEA\_EM61\_Survey\_Results\_MapBook\05.mxd - 1/18/2011 @ 3:15:00 PM



### Legend

**GRID B1B8H5**

- 6012 ● Target Location
- Seaside MRA Boundary
- Roadway Alignment
- SCA Polygons (Investigation Areas)
- ▨ Utility Corridor
- ▨ Analog Performed
- MRS Boundary
- ▨ Excusable Data Gap



**EM61 Survey Results**  
**Outside Roadway and**  
**Utility Corridor**

FORA ESCA RP  
Monterey County, California


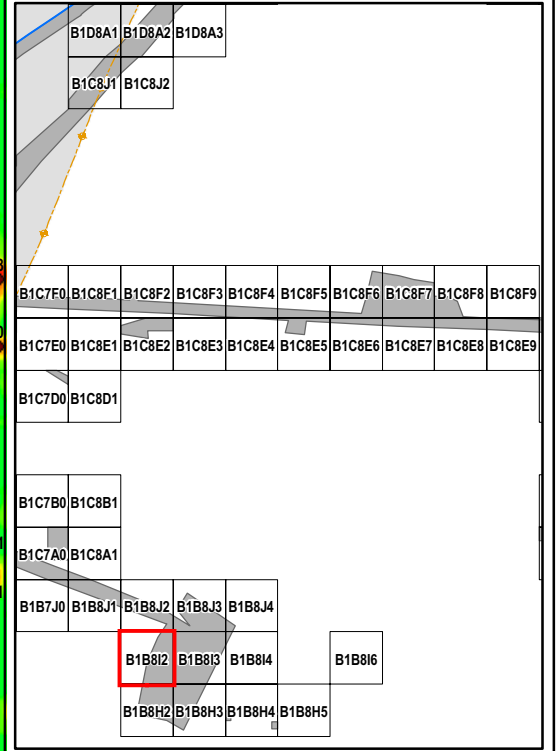
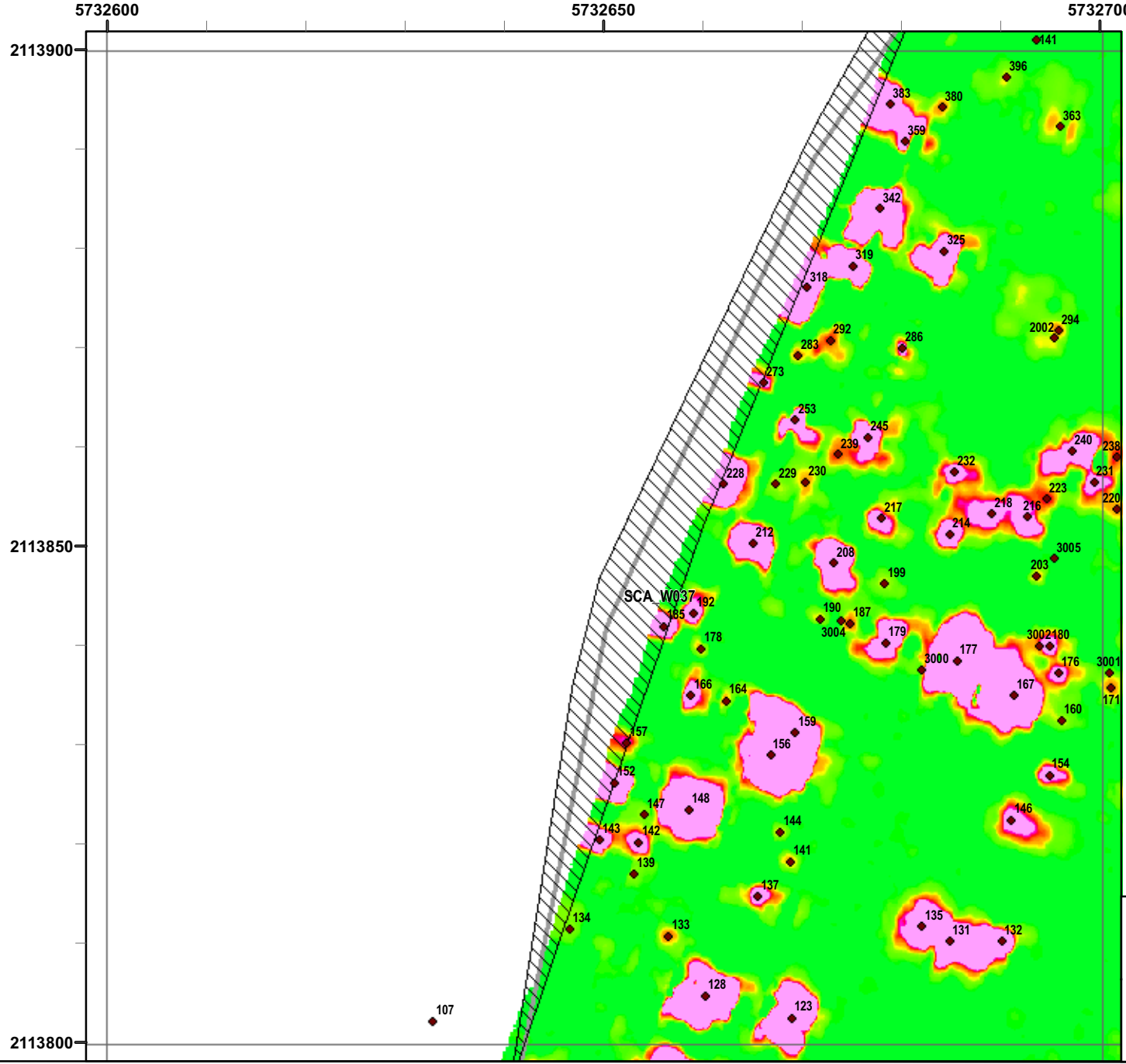
**Map E1-149**

T:\Projects\Seaside\AAP\_Outside\_Roadway\_UTILITYCorridor\Appendix\_EM61\SURVEY\_Results\_MapBooks\2010\_07\_28\_SEA\_EM61\_Survey\_Results\_MapBook05.mxd - 1/18/2011 @ 3:15:00 PM

### Legend

**GRID B1B8I2**

- 6012 ● Target Location
  - ▬ Seaside MRA Boundary
  - ▬ Roadway Alignment
  - SCA Polygons (Investigation Areas)
  - ▨ Utility Corridor
  - ▨ Analog Performed
  - MRS Boundary
  - ▨ Excusable Data Gap
- Response (Stack)**  
mV
- 0.5 2.1 3.6 5.1 6.7 8.2 9.7 11.3 13.3 15.4 17.4 19.5
- 



**EM61 Survey Results**  
**Outside Roadway and**  
**Utility Corridor**

FORA ESCA RP  
Monterey County, California


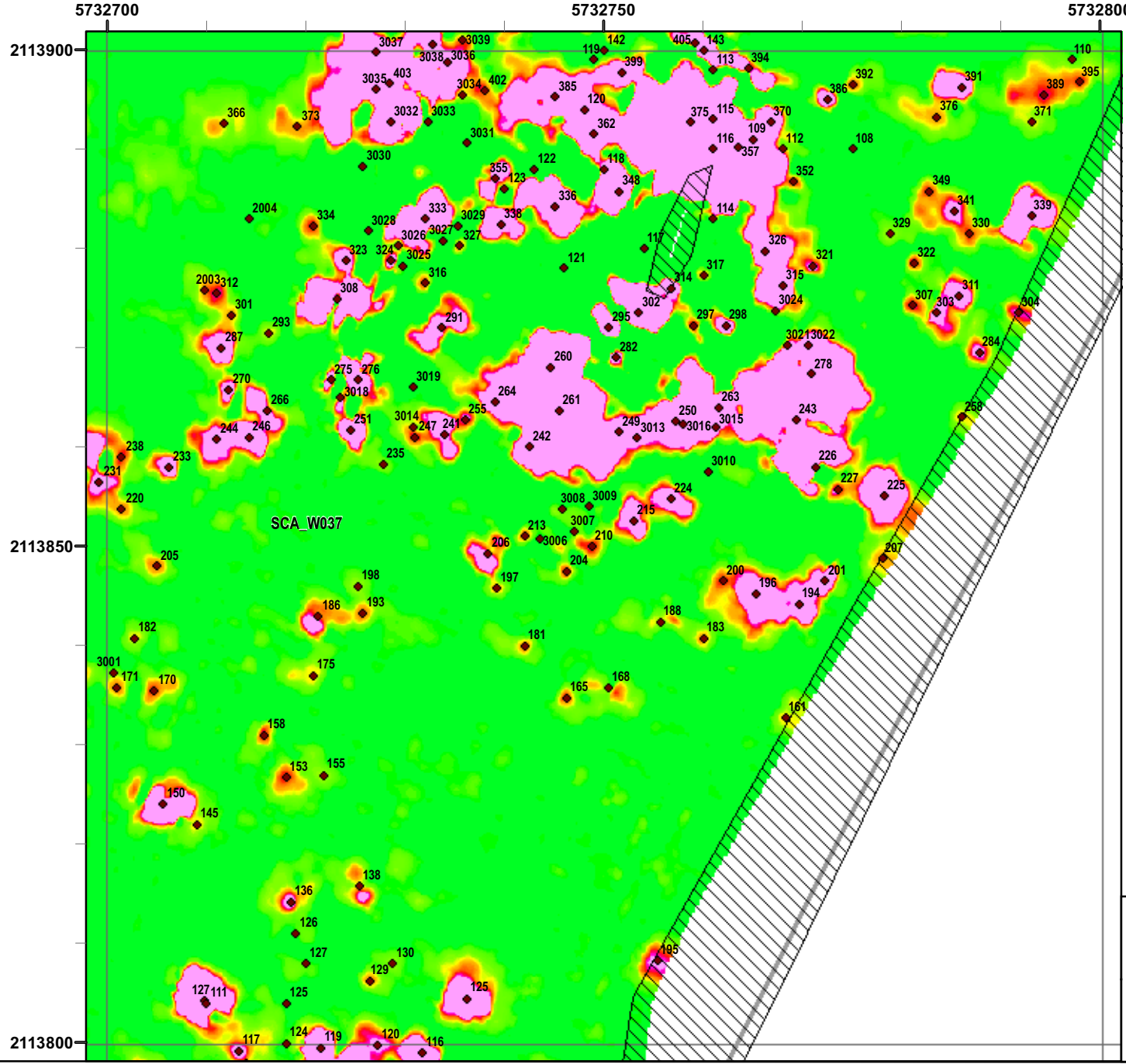
**Map E1-150**

T:\Projects\Seaside\AAP\_Outside\_Roady\_UTILITYCorridor\Appendix\_EM61\Survey\_Results\_MapBooks\05.mxd - 1/18/2011 @ 3:15:00 PM

### Legend

## GRID B1B8I3

- 6012 Target Location
  - ▬ Seaside MRA Boundary
  - ▬ Roadway Alignment
  - SCA Polygons (Investigation Areas)
  - ▨ Utility Corridor
  - ▨ Analog Performed
  - ▭ MRS Boundary
  - ▭ Excusable Data Gap
- Response (Stack) mV**
- 0.5 2.1 3.6 5.1 6.7 8.2 9.7 11.3 13.3 15.4 17.4 19.5
- 




**EM61 Survey Results**  
**Outside Roadway and**  
**Utility Corridor**

FORA ESCA RP  
 Monterey County, California

Map E1-151


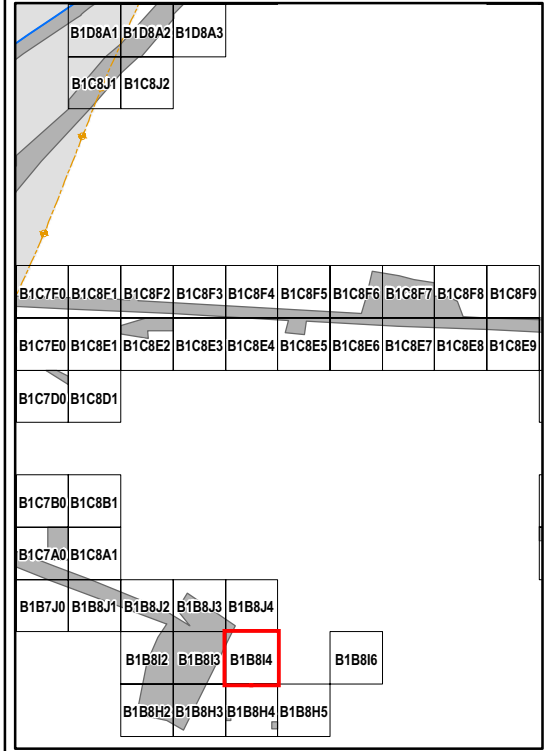
T:\Projects\Seaside\AAP\_Outside\_Roadway\_UTILITYCorridor\Appendix\_EM61\Survey\_Results\_Mapbooks\2010\_07\_28\_SEA\_EM61\_Survey\_Results\_MapBook\05.mxd - 1/18/2011 @ 3:15:00 PM



### Legend

**GRID B1B814**

- 6012 ● Target Location
- Seaside MRA Boundary
- Roadway Alignment
- SCA Polygons (Investigation Areas)
- Utility Corridor
- MRS Boundary
- ▨ Analog Performed
- ▨ Excusable Data Gap



**EM61 Survey Results**  
**Outside Roadway and**  
**Utility Corridor**

FORA ESCA RP  
Monterey County, California

**Map E1-152**

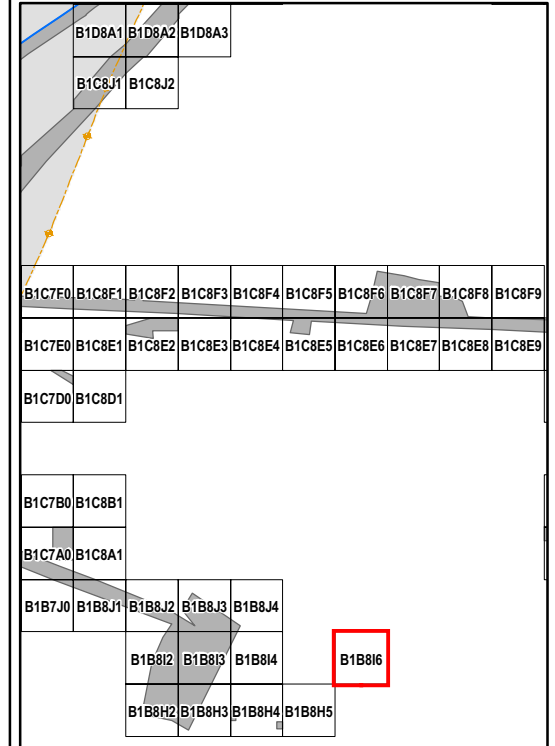



T:\Projects\Seaside\AAP\_Outside\_Rdwy\_UTILITYCorridor\Appendix\_EM61\SURVEY\_Results\_Mapbooks\2010\_07\_28\_SEA\_EM61\_Survey\_Results\_MapBook\05.mxd - 1/18/2011 @ 3:15:00 PM


### Legend

**GRID B1B816**

- 6012 ● Target Location
  - Seaside MRA Boundary
  - Roadway Alignment
  - SCA Polygons (Investigation Areas)
  - ▨ Utility Corridor
  - ▨ Analog Performed
  - MRS Boundary
  - ▨ Excusable Data Gap
- Response (Stack)**  
mV
- |     |     |     |     |     |     |     |      |      |      |      |      |
|-----|-----|-----|-----|-----|-----|-----|------|------|------|------|------|
| 0.5 | 2.1 | 3.6 | 5.1 | 6.7 | 8.2 | 9.7 | 11.3 | 13.3 | 15.4 | 17.4 | 19.5 |
|-----|-----|-----|-----|-----|-----|-----|------|------|------|------|------|



State Plane California IV, NAD 1983 (U.S. Survey Foot)

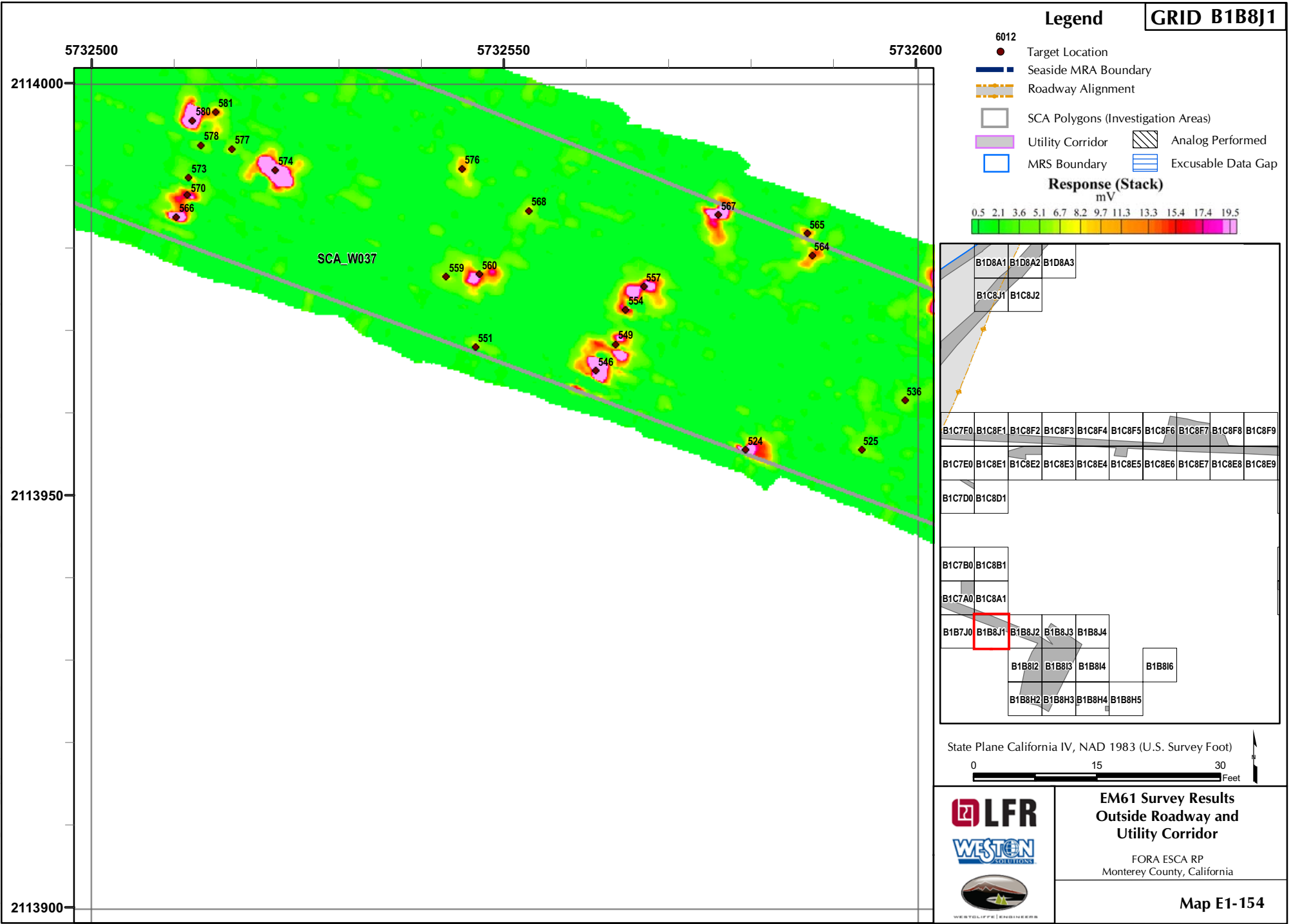


### EM61 Survey Results Outside Roadway and Utility Corridor

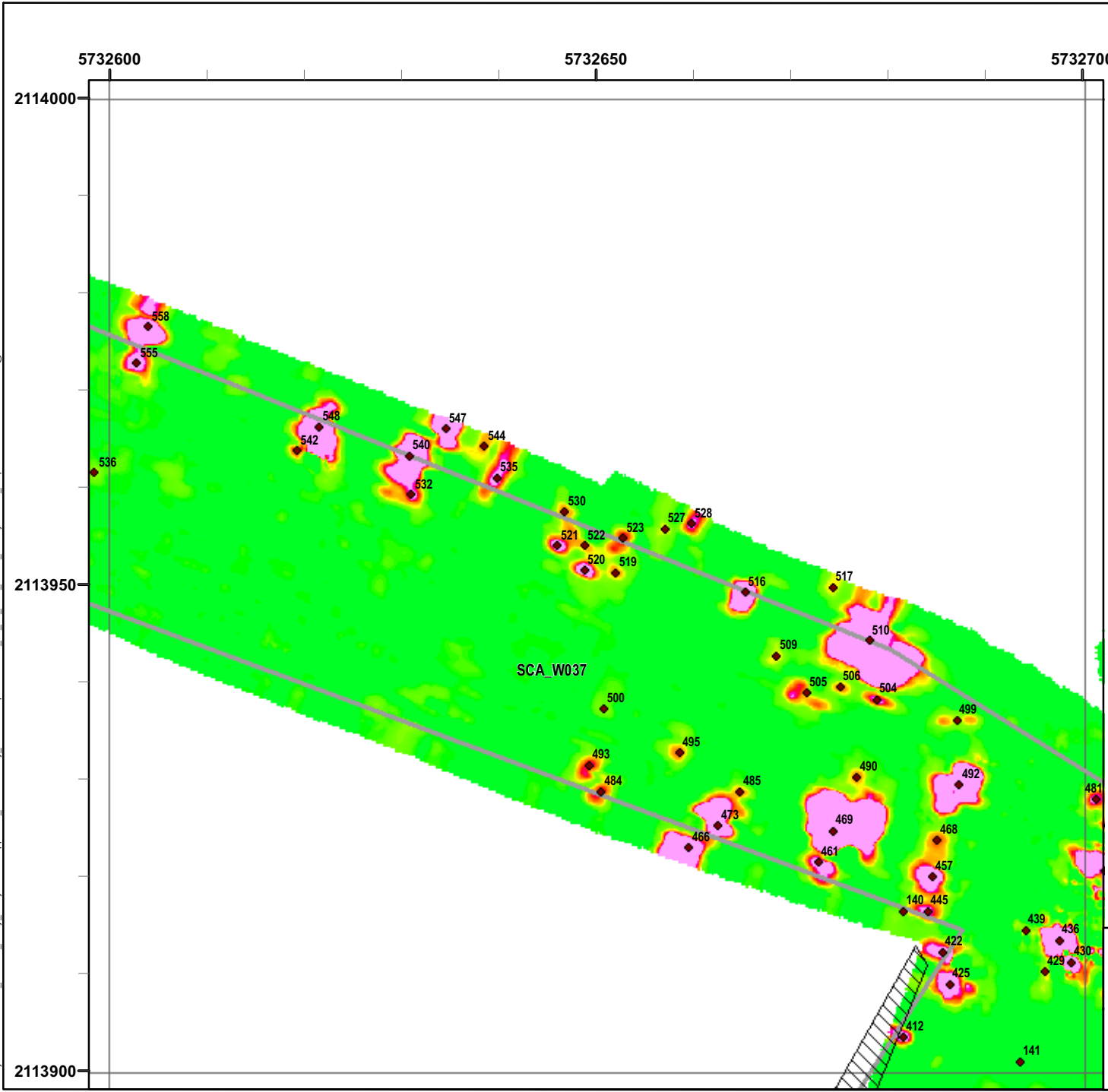
FORA ESCA RP  
Monterey County, California

**Map E1-153**

T:\Projects\Seaside\AAP\_Outside\_Rdwy\_UTILITYCorridor\Appendix\_EM61\Survey\_Results\_MapBooks\2010\_07\_28\_SEA\_EM61\_Survey\_Results\_MapBook\05.mxd - 1/18/2011 @ 3:15:00 PM




T:\Projects\Seaside\AAP\_Outside\_Rdwy\_UTILITYCorridor\Appendix\_EM61\Survey\_Results\_MapBooks\05.mxd - 1/18/2011 @ 3:15:00 PM



### Legend

**GRID B1B8J2**

- 6012 ● Target Location
- Seaside MRA Boundary
- Roadway Alignment
- SCA Polygons (Investigation Areas)
- ▨ Utility Corridor
- ▨ Analog Performed
- MRS Boundary
- ▨ Excusable Data Gap



**EM61 Survey Results  
Outside Roadway and  
Utility Corridor**

FORA ESCA RP  
Monterey County, California


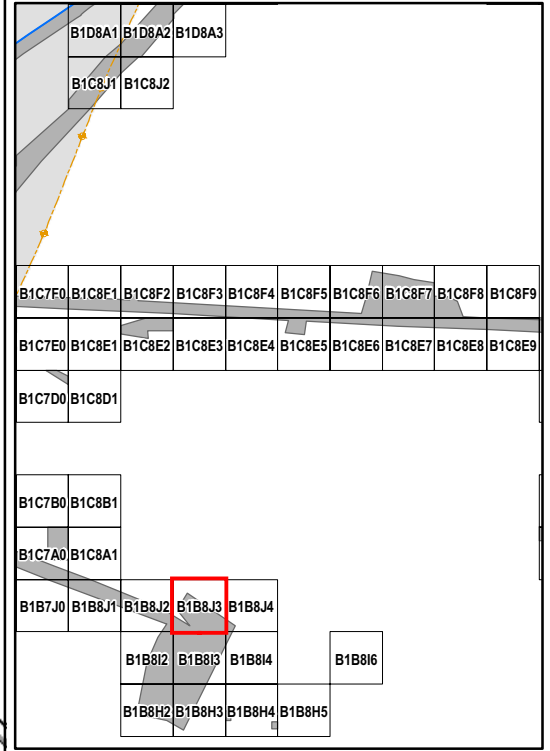
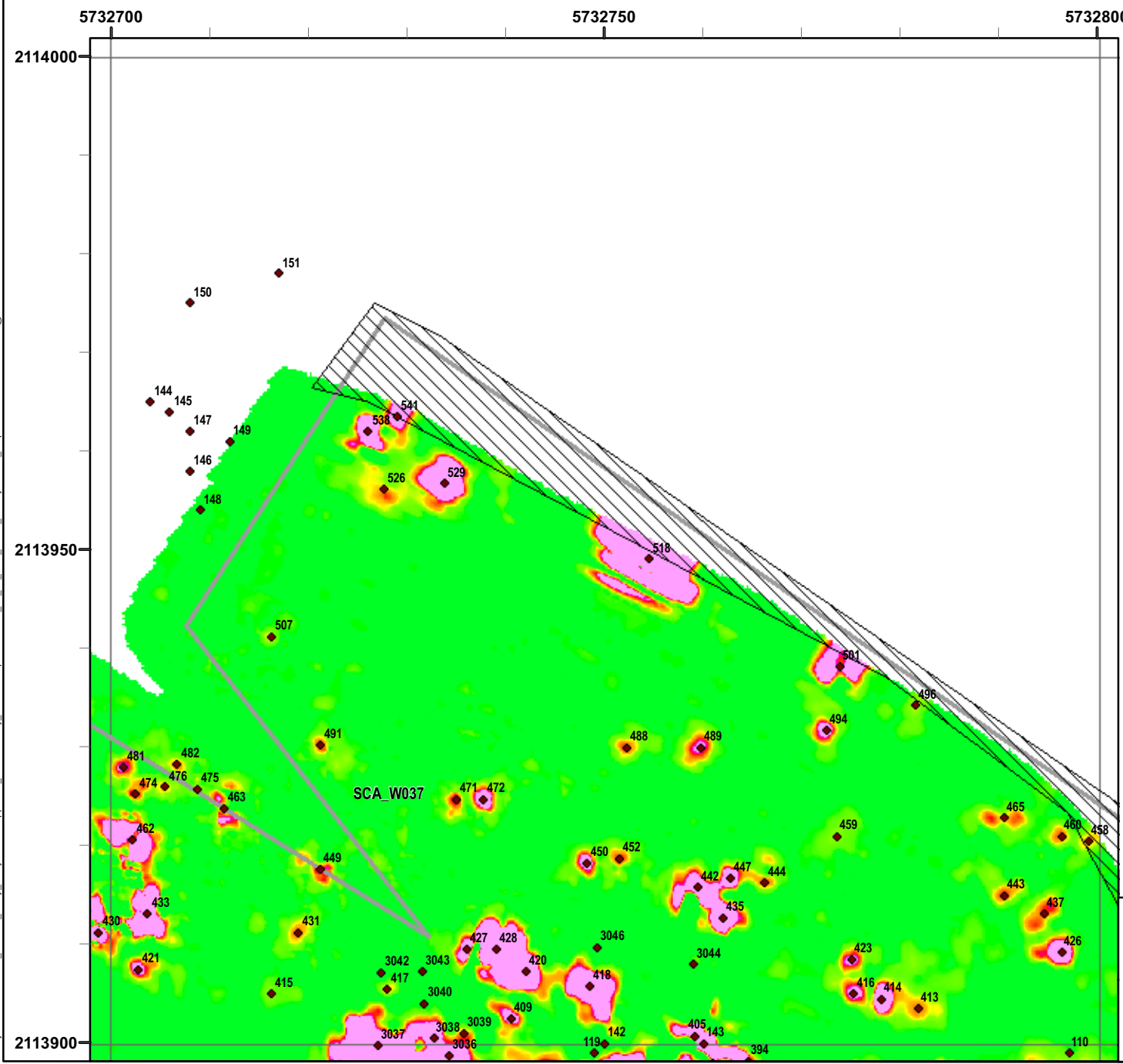
**Map E1-155**

T:\Projects\Seaside\AAP\_Outside\_Roadway\_UTILITYCorridor\Appendix\_EM61\SURVEY\_Results\_MapBooks\05.mxd - 1/18/2011 @ 3:15:00 PM

### Legend

**GRID B1B8J3**

- 6012 ● Target Location
  - ▬ Seaside MRA Boundary
  - ▬ Roadway Alignment
  - SCA Polygons (Investigation Areas)
  - ▨ Utility Corridor
  - ▨ Analog Performed
  - MRS Boundary
  - ▨ Excusable Data Gap
- Response (Stack) mV**
- 0.5 2.1 3.6 5.1 6.7 8.2 9.7 11.3 13.3 15.4 17.4 19.5
- 



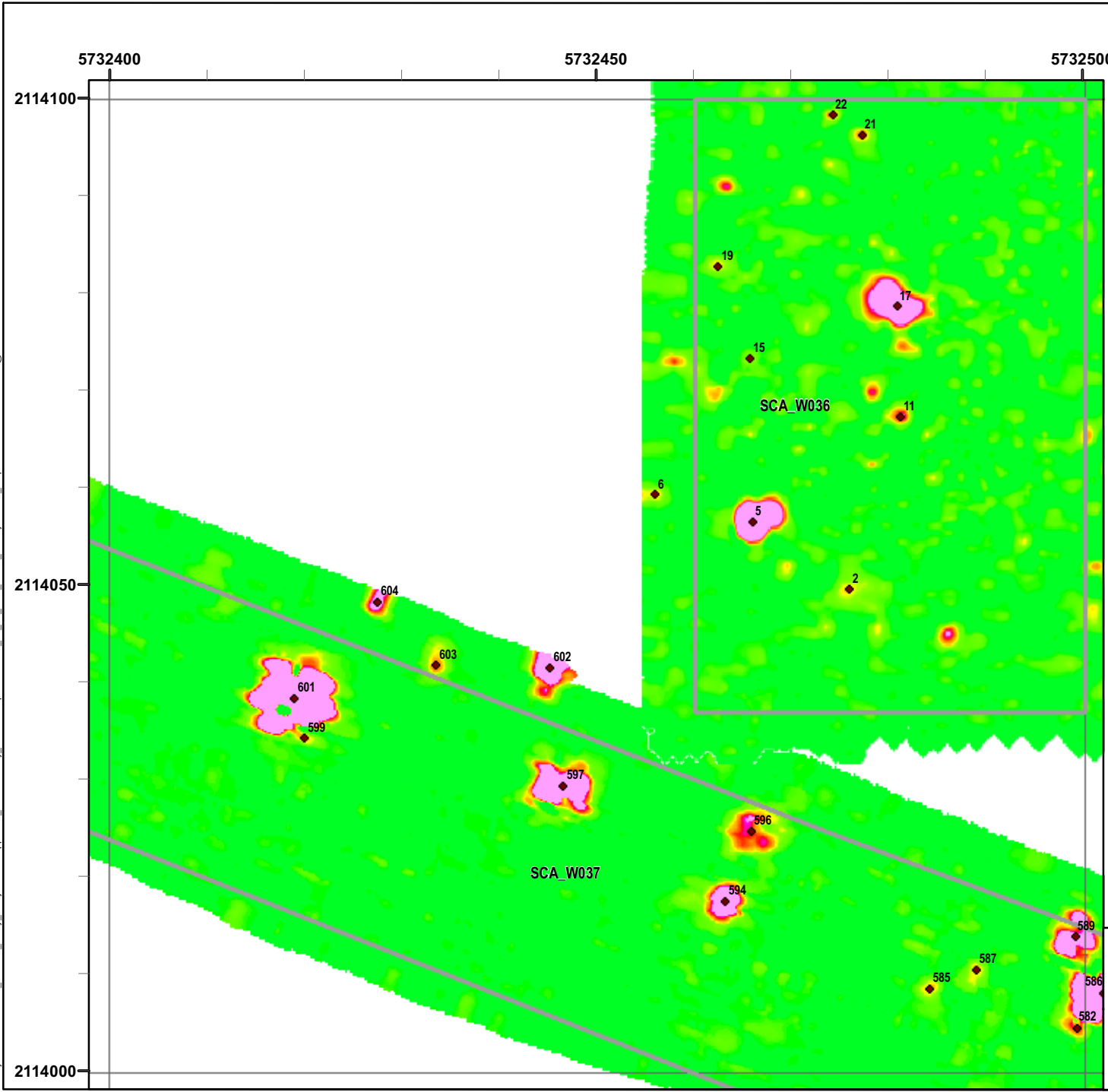
**EM61 Survey Results  
Outside Roadway and  
Utility Corridor**

FORA ESCA RP  
Monterey County, California

**Map E1-156**




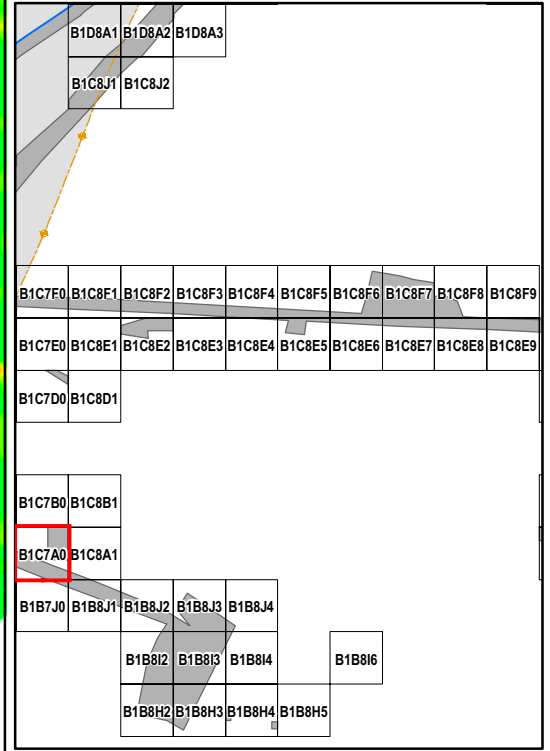
T:\Projects\Seaside\AAP\_Outside\_Rdwy\_UTILITYCorridor\Appendix\_EM61\SURVEY\_Results\_MapBooks\05.mxd - 1/18/2011 @ 3:15:00 PM



### Legend

**GRID B1C7A0**

- 6012 Target Location
  - ▬ Seaside MRA Boundary
  - ▬ Roadway Alignment
  - SCA Polygons (Investigation Areas)
  - ▬ Utility Corridor
  - ▬ MRS Boundary
  - ▨ Analog Performed
  - ▬ Excusable Data Gap
- Response (Stack)**  
mV
- 0.5 2.1 3.6 5.1 6.7 8.2 9.7 11.3 13.3 15.4 17.4 19.5




**EM61 Survey Results  
Outside Roadway and  
Utility Corridor**

FORA ESCA RP  
Monterey County, California

**Map E1-158**


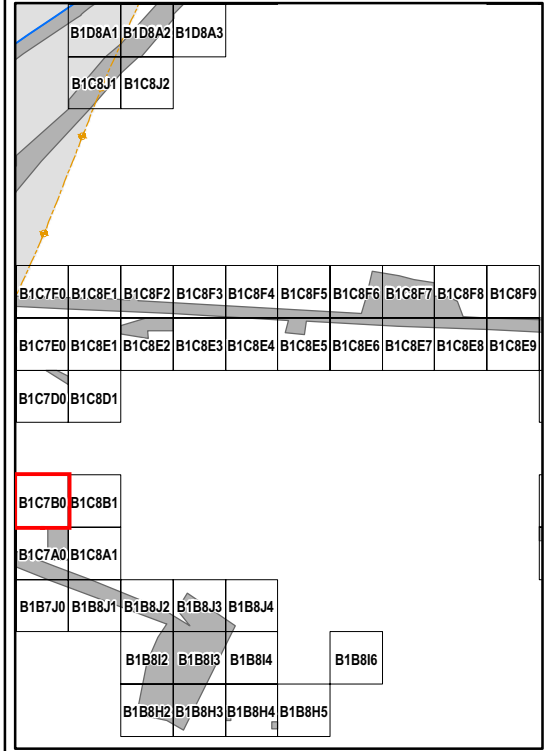
T:\Projects\Seaside\AAP\_Outside\_Rdwy\_UTILITYCorridor\Appendix\_EM61\Survey\_Results\_MapBooks\2010\_07\_28\_SEA\_EM61\_Survey\_Results\_MapBook\05.mxd - 1/18/2011 @ 3:15:00 PM



### Legend

**GRID B1C7B0**

- 6012 ● Target Location
  - Seaside MRA Boundary
  - Roadway Alignment
  - SCA Polygons (Investigation Areas)
  - ▨ Utility Corridor
  - ▨ Analog Performed
  - MRS Boundary
  - ▨ Excusable Data Gap
- Response (Stack)**  
mV
- 0.5 2.1 3.6 5.1 6.7 8.2 9.7 11.3 13.3 15.4 17.4 19.5

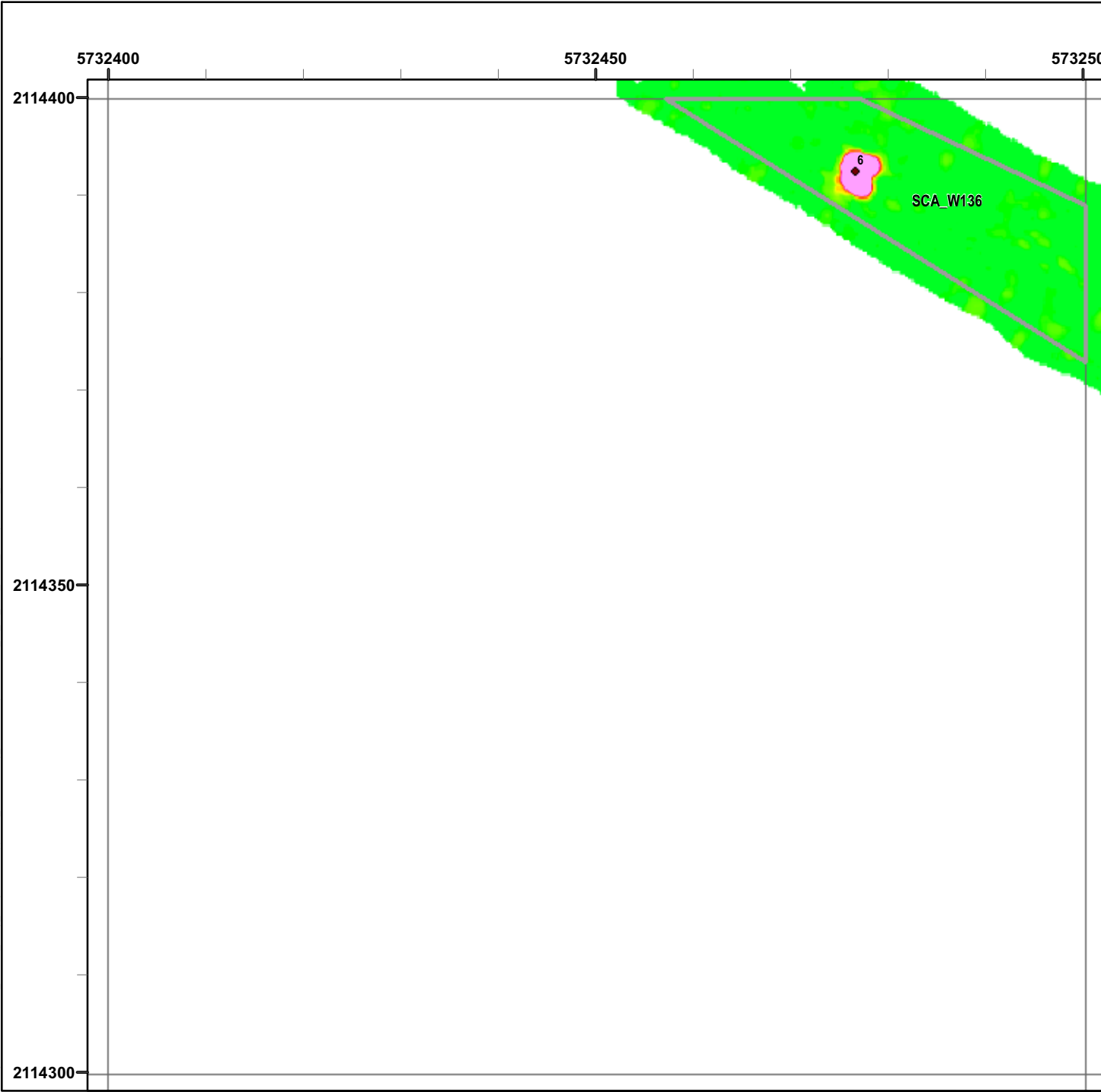


**EM61 Survey Results**  
**Outside Roadway and**  
**Utility Corridor**

FORA ESCA RP  
 Monterey County, California

**Map E1-159**


T:\Projects\Seaside\AAP\_Outside\_Rdwy\_UTILITYCorridor\Appendix\_EM61\SURVEY\_Results\_Mapbooks\2010\_07\_28\_SEA\_EM61\_SURVEY\_Results\_MapBook\05.mxd - 1/18/2011 @ 3:15:00 PM



### Legend

**GRID B1C7D0**


- 6012 ● Target Location
  - Seaside MRA Boundary
  - Roadway Alignment
  - SCA Polygons (Investigation Areas)
  - Utility Corridor
  - MRS Boundary
  - ▨ Analog Performed
  - ▨ Excusable Data Gap
- Response (Stack) mV**
- |     |     |     |     |     |     |     |      |      |      |      |      |
|-----|-----|-----|-----|-----|-----|-----|------|------|------|------|------|
| 0.5 | 2.1 | 3.6 | 5.1 | 6.7 | 8.2 | 9.7 | 11.3 | 13.3 | 15.4 | 17.4 | 19.5 |
|-----|-----|-----|-----|-----|-----|-----|------|------|------|------|------|



  	<p><b>EM61 Survey Results</b>  <b>Outside Roadway and</b>  <b>Utility Corridor</b></p> <p>FORA ESCA RP          Monterey County, California</p>
	<p><b>Map E1-160</b></p>




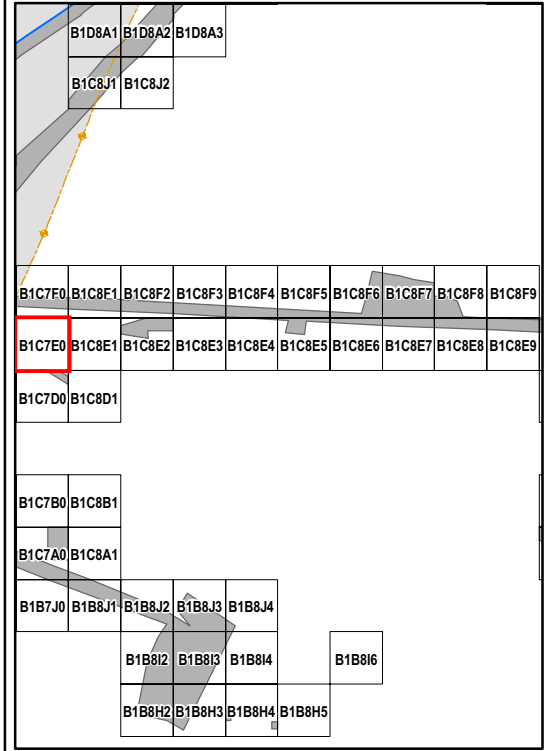
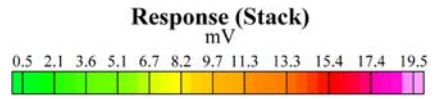
T:\Projects\Seaside\AAP\_Outside\_Rdwy\_UTILITYCorridor\Appendix\_EM61\SURVEY\_Results\_Mapbooks\2010\_07\_28\_SEA\_EM61\_SurveyResults\_MapBook05.mxd - 1/18/2011 @ 3:15:00 PM



### Legend

**GRID B1C7E0**

- 6012 ● Target Location
- Seaside MRA Boundary
- Roadway Alignment
- SCA Polygons (Investigation Areas)
- ▨ Utility Corridor
- ▨ Analog Performed
- MRS Boundary
- ▨ Excusable Data Gap

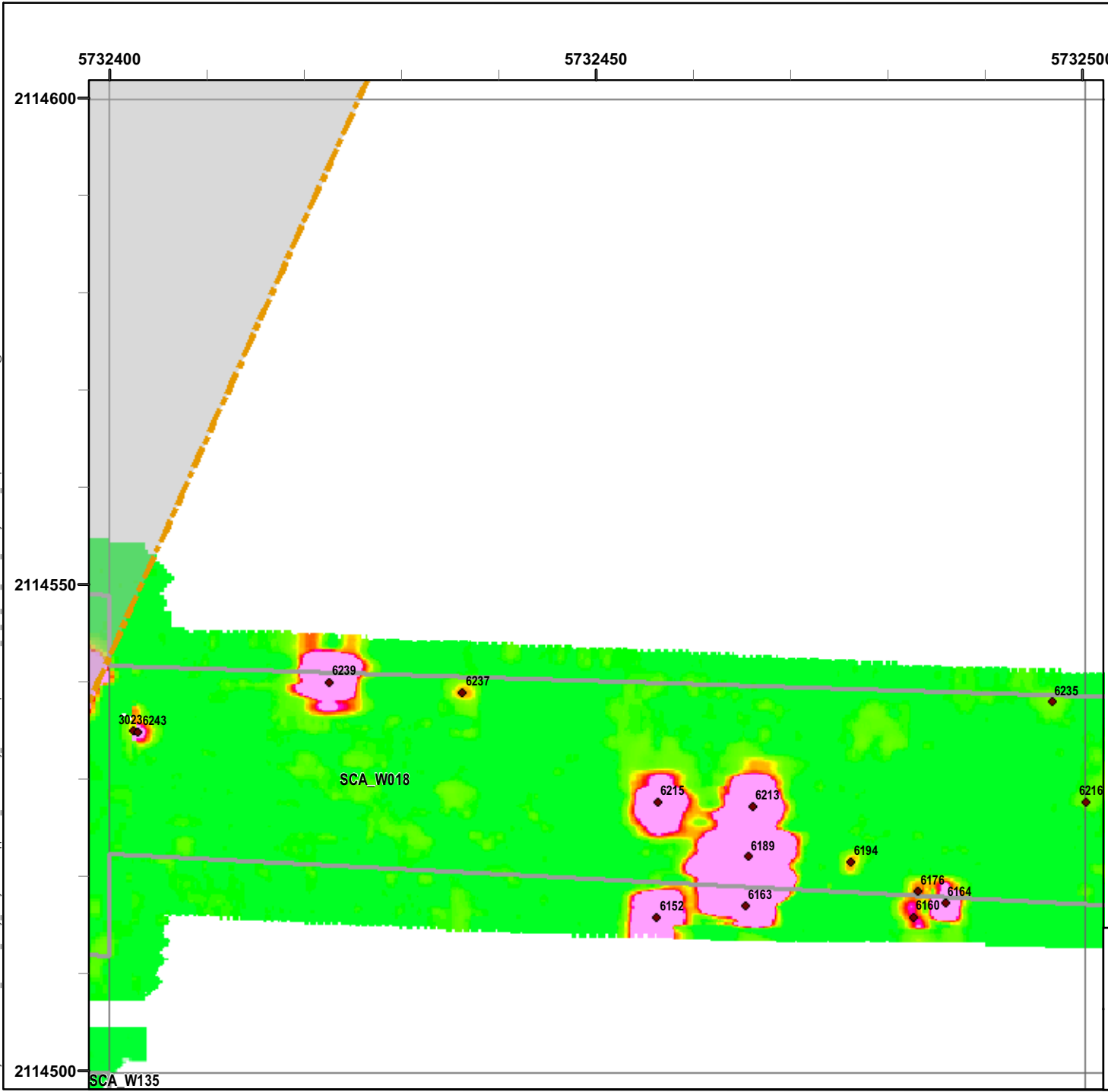


**EM61 Survey Results**  
**Outside Roadway and**  
**Utility Corridor**

FORA ESCA RP  
Monterey County, California

**Map E1-161**


T:\Projects\Seaside\AAP\_Outside\_Roadway\_UTILITYCorridor\Appendix\_EM61\Survey\_Results\_MapBooks\05.mxd - 1/18/2011 @ 3:15:00 PM



### Legend

**GRID B1C7F0**

- 6012 ● Target Location
- Seaside MRA Boundary
- Roadway Alignment
- SCA Polygons (Investigation Areas)
- ▨ Utility Corridor
- ▩ MRS Boundary
- ▨ Analog Performed
- ▩ Excusable Data Gap

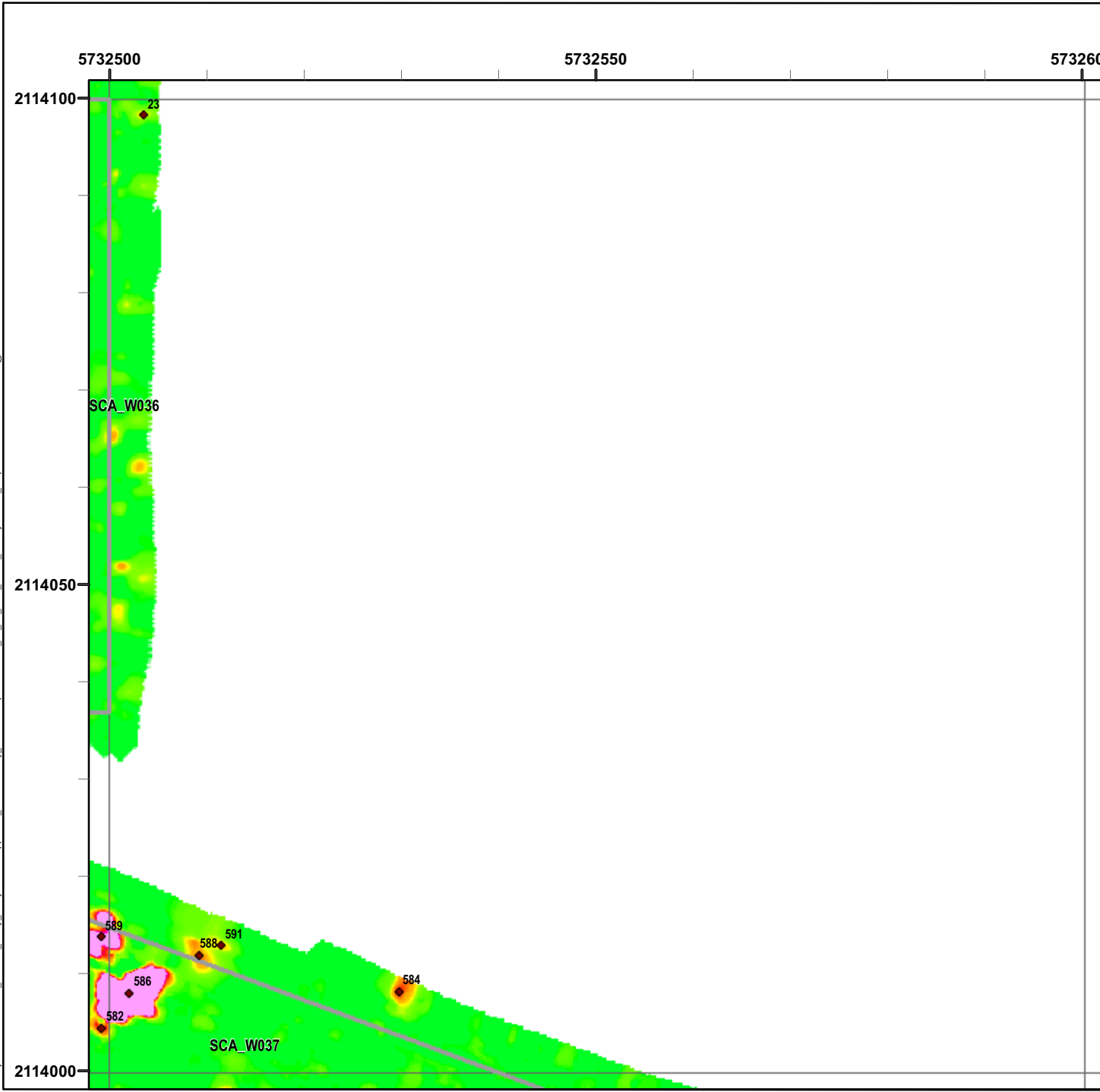


**EM61 Survey Results  
Outside Roadway and  
Utility Corridor**

FORA ESCA RP  
Monterey County, California

**Map E1-162**


T:\Projects\Seaside\AAP\_Outside\_Roadway\_UTILITYCorridor\Appendix\_EM611\SURVEY\_Results\_MapBooks\2010\_07\_28\_SEA\_EM61\_Survey\_Results\_MapBook\05.mxd - 1/18/2011 @ 3:15:00 PM



### Legend

**GRID B1C8A1**

- 6012 ● Target Location
- Seaside MRA Boundary
- Roadway Alignment
- SCA Polygons (Investigation Areas)
- ▨ Utility Corridor
- ▨ Analog Performed
- MRS Boundary
- ▨ Excusable Data Gap



**EM61 Survey Results  
Outside Roadway and  
Utility Corridor**

FORA ESCA RP  
Monterey County, California


**Map E1-163**

T:\Projects\Seaside\AAP\_Outside\_Rdwy\_UTILITYCorridor\Appendix\_EM61\Survey\_Results\_Mapbooks\2010\_07\_28\_SEA\_EM61\_Survey\_Results\_MapBook\05.mxd - 1/18/2011 @ 3:15:00 PM

### Legend

**GRID B1C8B1**

- 6012 ● Target Location
  - Seaside MRA Boundary
  - Roadway Alignment
  - SCA Polygons (Investigation Areas)
  - Utility Corridor
  - MRS Boundary
  - Analog Performed
  - Excusable Data Gap
- Response (Stack)**  
mV
- |     |     |     |     |     |     |     |      |      |      |      |      |
|-----|-----|-----|-----|-----|-----|-----|------|------|------|------|------|
| 0.5 | 2.1 | 3.6 | 5.1 | 6.7 | 8.2 | 9.7 | 11.3 | 13.3 | 15.4 | 17.4 | 19.5 |
|-----|-----|-----|-----|-----|-----|-----|------|------|------|------|------|




**EM61 Survey Results**  
**Outside Roadway and**  
**Utility Corridor**

FORA ESCA RP  
Monterey County, California

**Map E1-164**


T:\Projects\Seaside\AAP\_Outside\_Rdwy\_UTILITYCorridor\Appendix\_EM61\SURVEY\_Results\_Mapbooks\2010\_07\_28\_SEA\_EM61\_SURVEY\_Results\_MapBook\05.mxd - 1/18/2011 @ 3:15:00 PM



### Legend

**GRID B1C8D1**

- 6012 ● Target Location
- Seaside MRA Boundary
- Roadway Alignment
- SCA Polygons (Investigation Areas)
- ▨ Utility Corridor
- ▨ Analog Performed
- MRS Boundary
- ▨ Excusable Data Gap

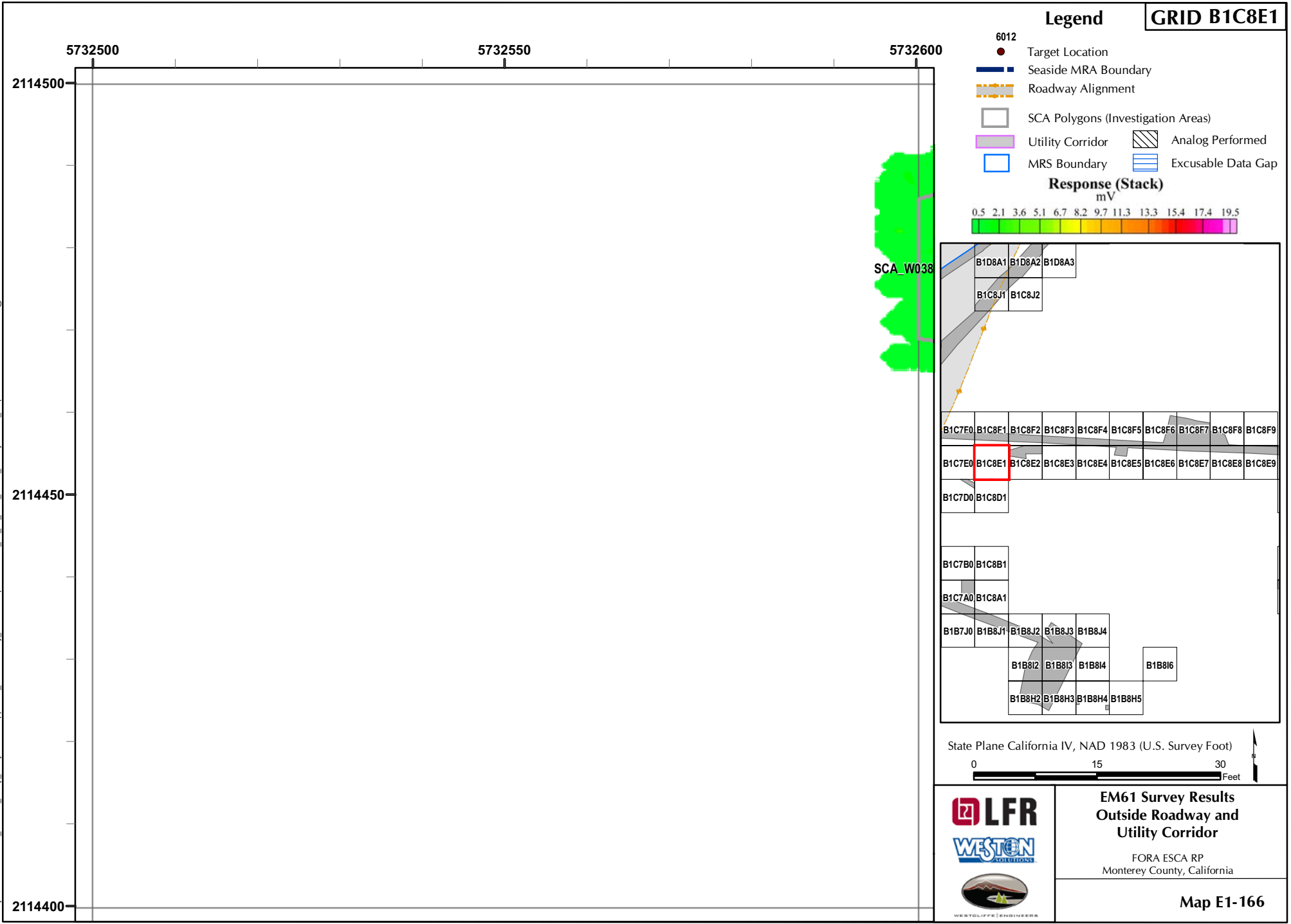


**EM61 Survey Results**  
**Outside Roadway and**  
**Utility Corridor**

FORA ESCA RP  
Monterey County, California

**Map E1-165**

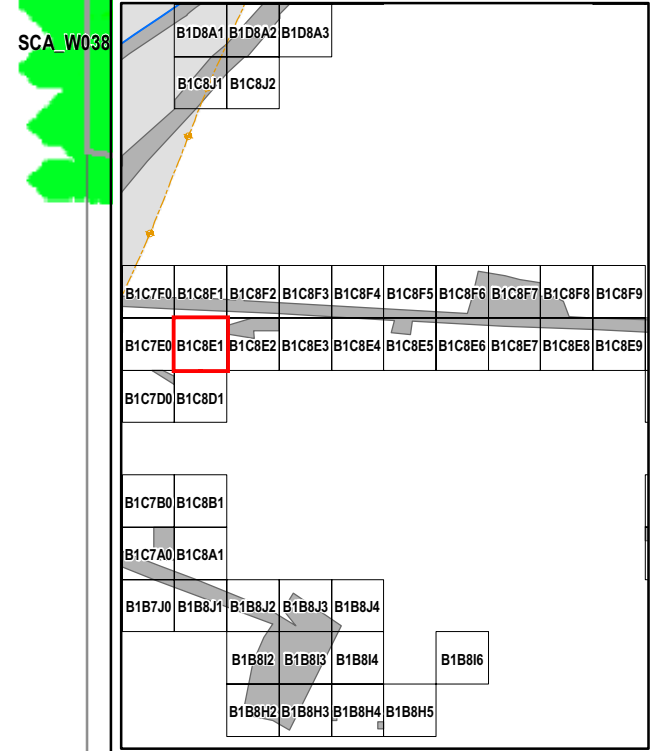
T:\Projects\Seaside\AAP\_Outside\_Rdwy\_UTILITYCorridor\Appendix\_EM61\SURVEY\_Results\_Mapbooks\2010\_07\_28\_SEA\_EM61\_SURVEY\_Results\_MapBook\05.mxd - 1/18/2011 @ 3:15:00 PM



### Legend

**GRID B1C8E1**

- 6012 ● Target Location
  - Seaside MRA Boundary
  - Roadway Alignment
  - SCA Polygons (Investigation Areas)
  - Utility Corridor
  - MRS Boundary
  - Analog Performed
  - Excusable Data Gap
- Response (Stack) mV**
- |     |     |     |     |     |     |     |      |      |      |      |      |
|-----|-----|-----|-----|-----|-----|-----|------|------|------|------|------|
| 0.5 | 2.1 | 3.6 | 5.1 | 6.7 | 8.2 | 9.7 | 11.3 | 13.3 | 15.4 | 17.4 | 19.5 |
|-----|-----|-----|-----|-----|-----|-----|------|------|------|------|------|

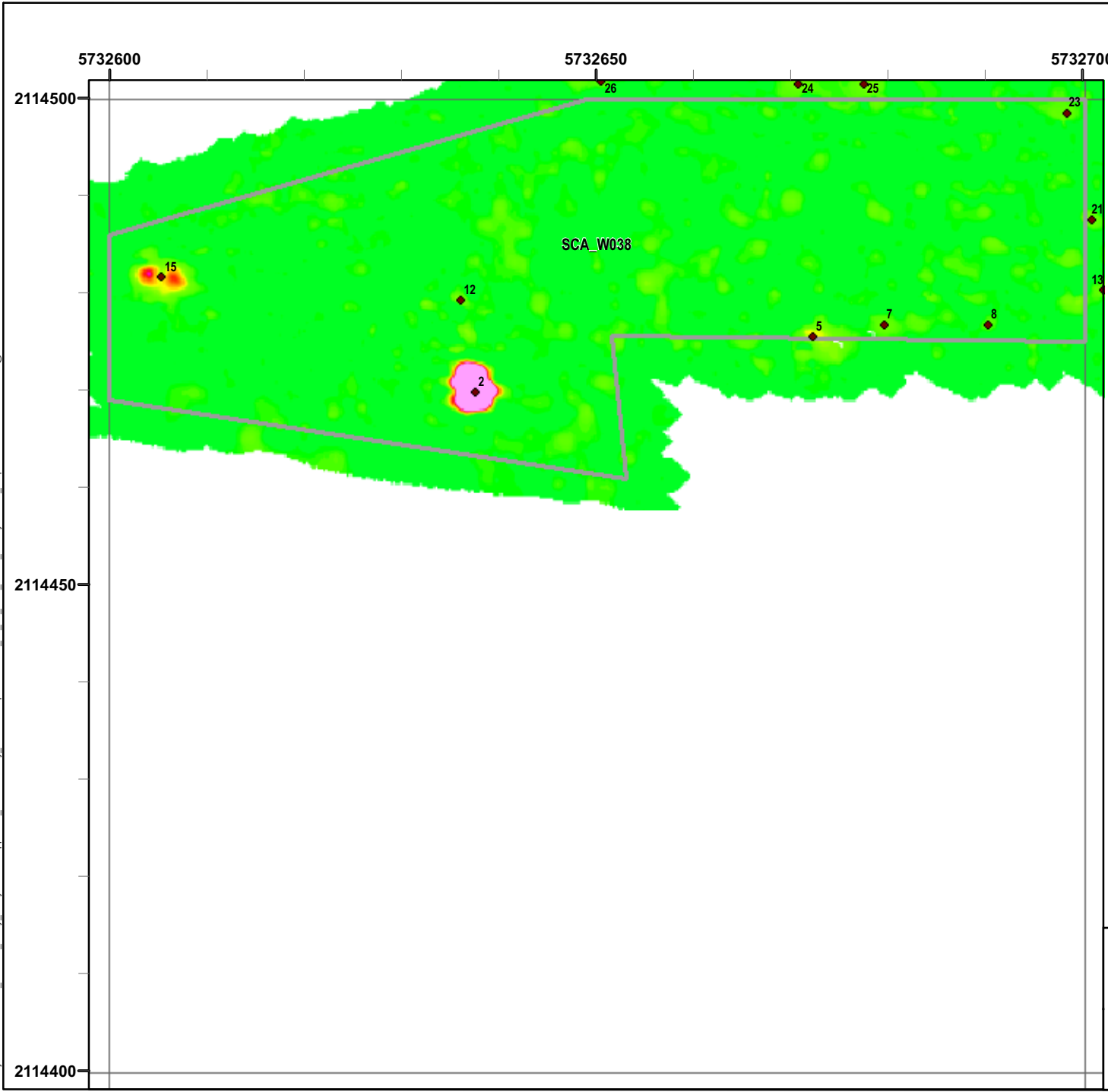


State Plane California IV, NAD 1983 (U.S. Survey Foot)

0 15 30 Feet

	<p><b>EM61 Survey Results</b>  <b>Outside Roadway and</b>  <b>Utility Corridor</b></p> <p>FORA ESCA RP          Monterey County, California</p>
	<p><b>Map E1-166</b></p>


T:\Projects\Seaside\AAP\_Outside\_Rdwy\_UTILITYCorridor\Appendix\_EM61\SURVEY\_Results\_Mapbooks\2010\_07\_28\_SEA\_EM61\_SURVEY\_Results\_MapBook\05.mxd - 1/18/2011 @ 3:15:00 PM






### Legend

**GRID B1C8E2**

- 6012 ● Target Location
  - ▬ Seaside MRA Boundary
  - ▬ Roadway Alignment
  - SCA Polygons (Investigation Areas)
  - ▭ Utility Corridor
  - ▭ MRS Boundary
  - ▨ Analog Performed
  - ▭ Excusable Data Gap
- Response (Stack) mV**
- |     |     |     |     |     |     |     |      |      |      |      |      |
|-----|-----|-----|-----|-----|-----|-----|------|------|------|------|------|
| 0.5 | 2.1 | 3.6 | 5.1 | 6.7 | 8.2 | 9.7 | 11.3 | 13.3 | 15.4 | 17.4 | 19.5 |
|-----|-----|-----|-----|-----|-----|-----|------|------|------|------|------|



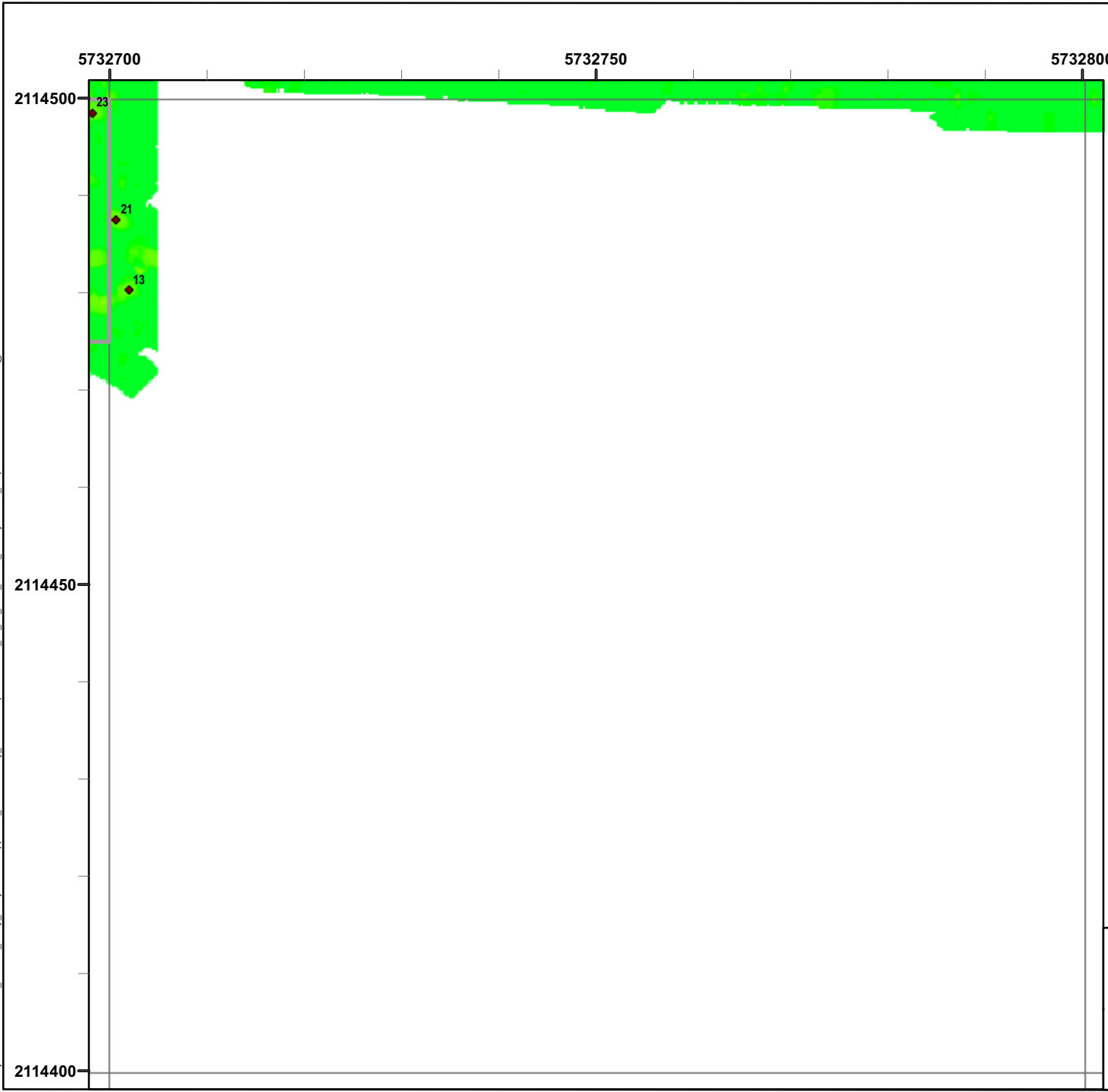




**EM61 Survey Results**  
**Outside Roadway and**  
**Utility Corridor**

FORA ESCA RP  
 Monterey County, California

**Map E1-167**


T:\Projects\Seaside\AAP\_Outside\_Rdwy\_UTILITYCorridor\Appendix\_EM61\SURVEY\_Results\_Mapbooks\2010\_07\_28\_SEA\_EM61\_SURVEY\_Results\_MapBook\05.mxd - 1/18/2011 @ 3:15:00 PM



### Legend

**GRID B1C8E3**

- 6012 ● Target Location
- Seaside MRA Boundary
- Roadway Alignment
- SCA Polygons (Investigation Areas)
- ▨ Utility Corridor
- ▨ Analog Performed
- MRS Boundary
- ▨ Excusable Data Gap



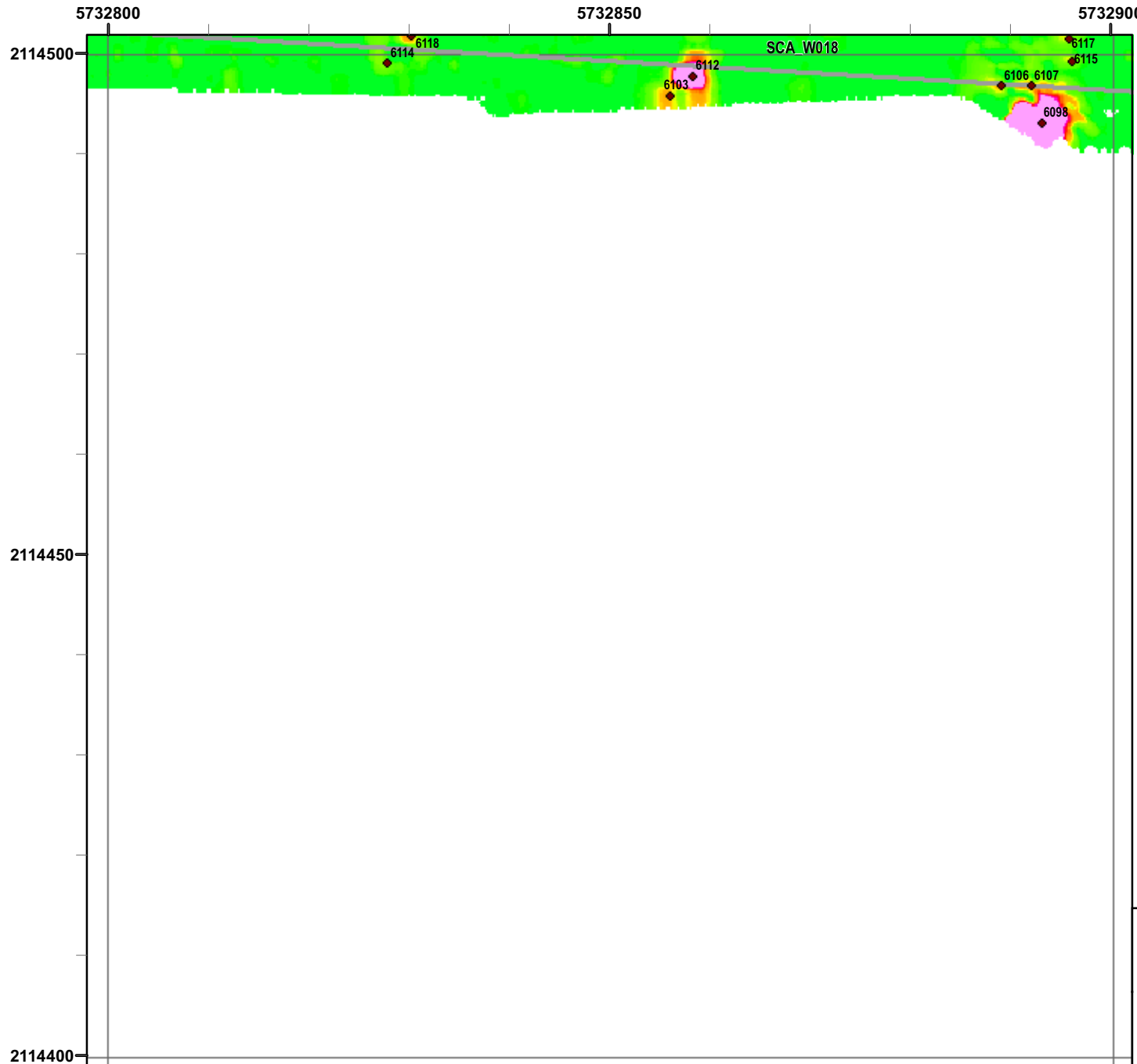
**EM61 Survey Results**  
**Outside Roadway and**  
**Utility Corridor**

FORA ESCA RP  
Monterey County, California

**Map E1-168**




T:\Projects\Seaside\AAP\_Outside\_Rdwy\_UTILITYCorridor\Appendix\_EM61\SURVEY\_Results\_Mapbooks\2010\_07\_28\_SEA\_EM61\_Survey\_Results\_MapBook\05.mxd - 1/18/2011 @ 3:15:00 PM






### Legend

**GRID B1C8E4**

- 6012 Target Location
  - Seaside MRA Boundary
  - Roadway Alignment
  - SCA Polygons (Investigation Areas)
  - Utility Corridor
  - MRS Boundary
  - Analog Performed
  - Excusable Data Gap
- Response (Stack)**  
mV
- |     |     |     |     |     |     |     |      |      |      |      |      |
|-----|-----|-----|-----|-----|-----|-----|------|------|------|------|------|
| 0.5 | 2.1 | 3.6 | 5.1 | 6.7 | 8.2 | 9.7 | 11.3 | 13.3 | 15.4 | 17.4 | 19.5 |
|-----|-----|-----|-----|-----|-----|-----|------|------|------|------|------|



**EM61 Survey Results**  
**Outside Roadway and**  
**Utility Corridor**

FORA ESCA RP  
Monterey County, California

**Map E1-169**


T:\Projects\Seaside\AAP\_Outside\_Rdwy\_UTILITYCorridor\Appendix\_EM61\SURVEY\_Results\_Mapbooks\2010\_07\_28\_SEA\_EM61\_Survey\_Results\_MapBook\05.mxd - 1/18/2011 @ 3:15:00 PM



### Legend

**GRID B1C8E5**

- 6012 Target Location
  - ▬ Seaside MRA Boundary
  - ▬ Roadway Alignment
  - SCA Polygons (Investigation Areas)
  - ▭ Utility Corridor
  - ▭ MRS Boundary
  - ▨ Analog Performed
  - ▭ Excusable Data Gap
- Response (Stack) mV**
- |     |     |     |     |     |     |     |      |      |      |      |      |
|-----|-----|-----|-----|-----|-----|-----|------|------|------|------|------|
| 0.5 | 2.1 | 3.6 | 5.1 | 6.7 | 8.2 | 9.7 | 11.3 | 13.3 | 15.4 | 17.4 | 19.5 |
|-----|-----|-----|-----|-----|-----|-----|------|------|------|------|------|




**EM61 Survey Results**  
**Outside Roadway and**  
**Utility Corridor**

FORA ESCA RP  
 Monterey County, California

**Map E1-170**


T:\Projects\Seaside\AAP\_Outside\_Rdwy\_UTILITYCorridor\Appendix\_EM61\Survey\_Results\_Mapbooks\2010\_07\_28\_SEA\_EM61\_Survey\_Results\_MapBook\05.mxd - 1/18/2011 @ 3:15:00 PM






### Legend

**GRID B1C8E6**

- 6012 Target Location
  - Seaside MRA Boundary
  - Roadway Alignment
  - SCA Polygons (Investigation Areas)
  - Utility Corridor
  - MRS Boundary
  - Analog Performed
  - Excusable Data Gap
- Response (Stack) mV**
- |     |     |     |     |     |     |     |      |      |      |      |      |
|-----|-----|-----|-----|-----|-----|-----|------|------|------|------|------|
| 0.5 | 2.1 | 3.6 | 5.1 | 6.7 | 8.2 | 9.7 | 11.3 | 13.3 | 15.4 | 17.4 | 19.5 |
|-----|-----|-----|-----|-----|-----|-----|------|------|------|------|------|



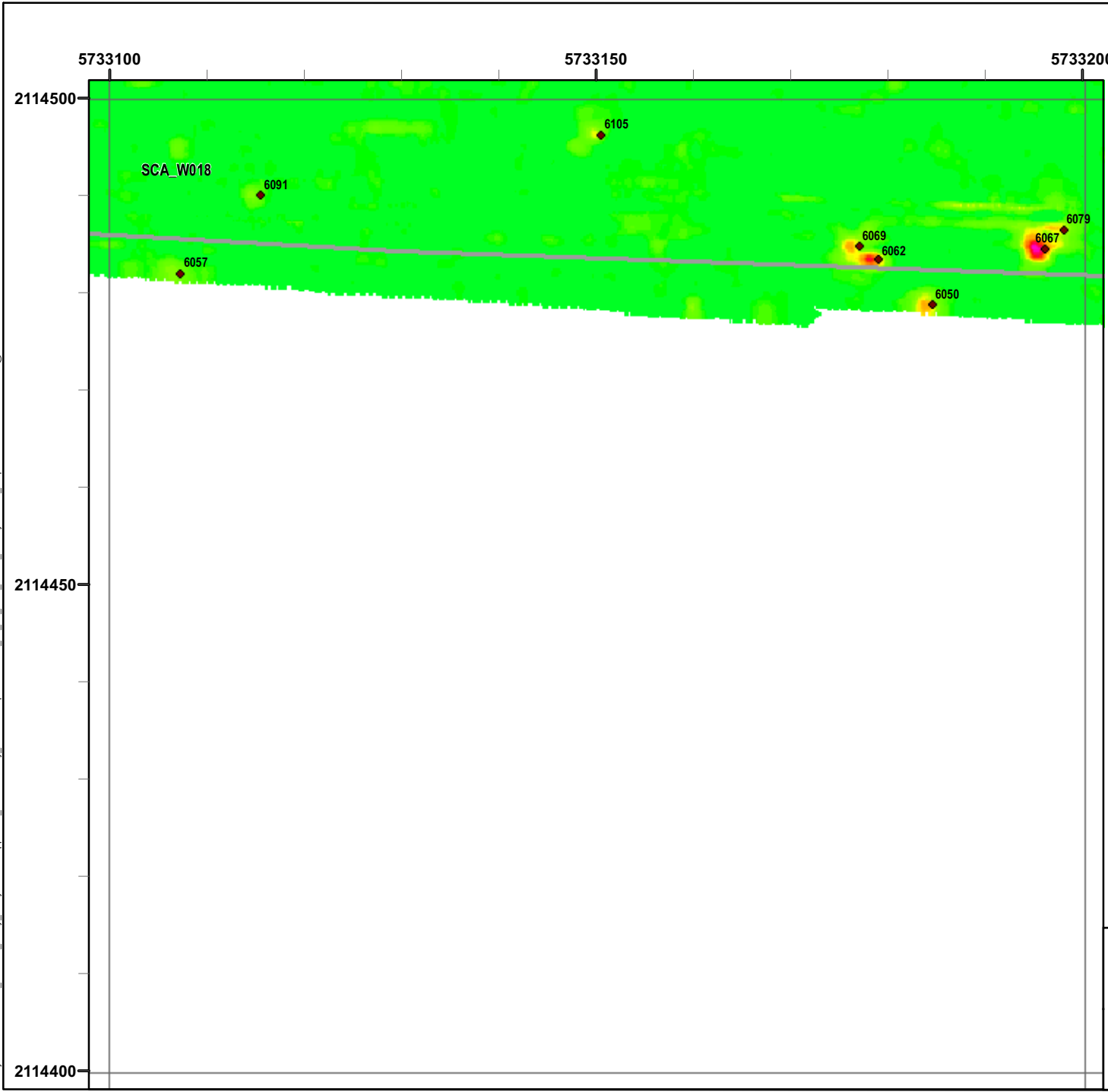




**EM61 Survey Results  
Outside Roadway and  
Utility Corridor**

FORA ESCA RP  
Monterey County, California

**Map E1-171**


T:\Projects\Seaside\AAP\_Outside\_Rdwy\_UTILITYCorridor\Appendix\_EM61\SURVEY\_Results\_MapBooks\2010\_07\_28\_SEA\_EM61\_Survey\_Results\_MapBook\05.mxd - 1/18/2011 @ 3:15:00 PM



### Legend

- 6012 Target Location
  - ▬ Seaside MRA Boundary
  - ▬ Roadway Alignment
  - SCA Polygons (Investigation Areas)
  - ▨ Utility Corridor
  - ▭ MRS Boundary
  - ▨ Analog Performed
  - ▭ Excusable Data Gap
- Response (Stack) mV**
- |     |     |     |     |     |     |     |      |      |      |      |      |
|-----|-----|-----|-----|-----|-----|-----|------|------|------|------|------|
| 0.5 | 2.1 | 3.6 | 5.1 | 6.7 | 8.2 | 9.7 | 11.3 | 13.3 | 15.4 | 17.4 | 19.5 |
|-----|-----|-----|-----|-----|-----|-----|------|------|------|------|------|

**GRID B1C8E7**

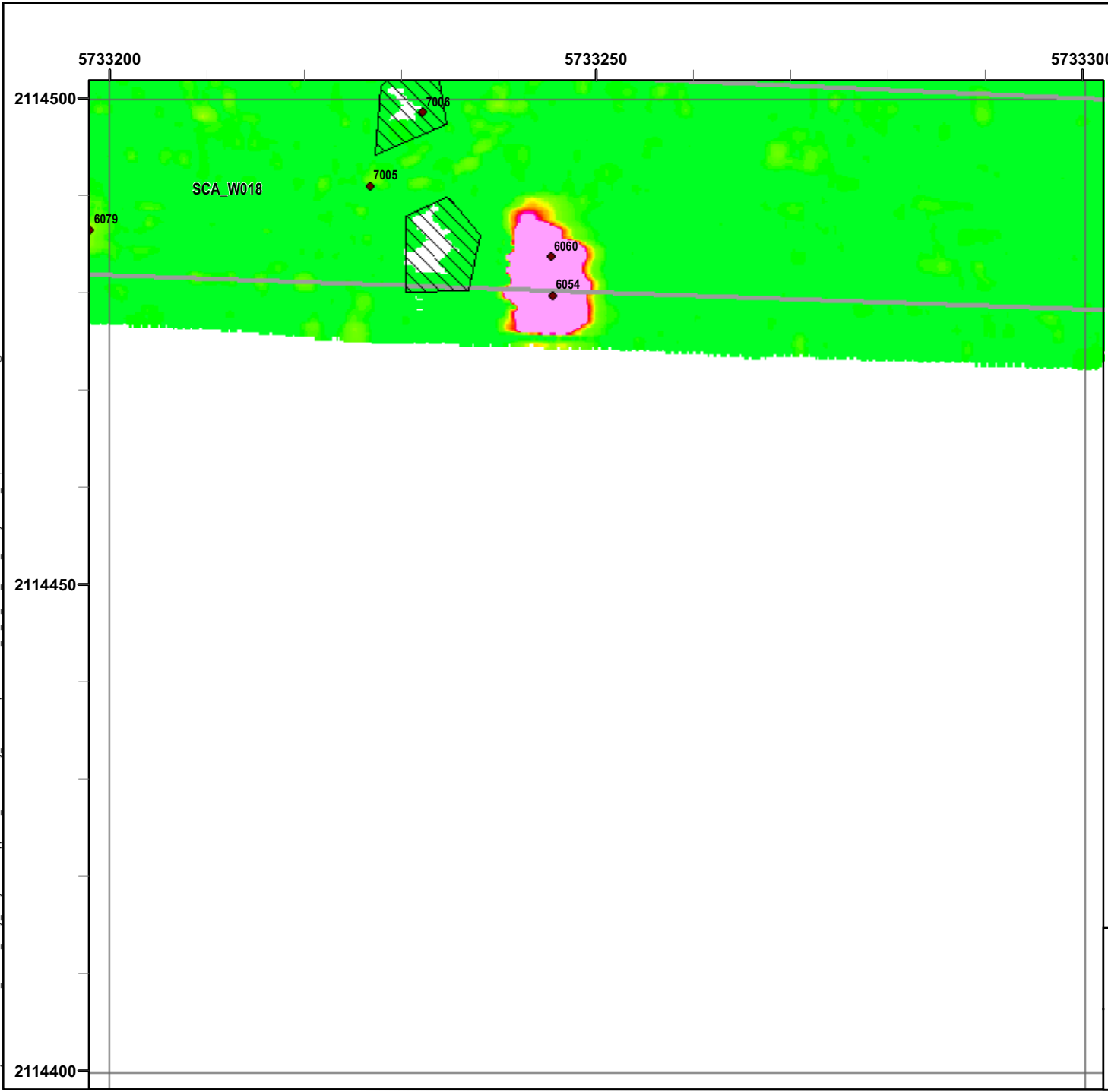


**EM61 Survey Results**  
**Outside Roadway and**  
**Utility Corridor**

FORA ESCA RP  
 Monterey County, California

**Map E1-172**


T:\Projects\Seaside\AAP\_Outside\_Rdwy\_UTILITYCorridor\Appendix\_EM61\Survey\_Results\_Mapbooks\2010\_07\_28\_SEA\_EM61\_Survey\_Results\_MapBook\05.mxd - 1/18/2011 @ 3:15:00 PM



### Legend

**GRID B1C8E8**

- 6012 ● Target Location
  - Seaside MRA Boundary
  - ▨ Roadway Alignment
  - SCA Polygons (Investigation Areas)
  - ▨ Analog Performed
  - ▨ Excusable Data Gap
  - ▭ Utility Corridor
  - ▭ MRS Boundary
- Response (Stack) mV**
- |     |     |     |     |     |     |     |      |      |      |      |      |
|-----|-----|-----|-----|-----|-----|-----|------|------|------|------|------|
| 0.5 | 2.1 | 3.6 | 5.1 | 6.7 | 8.2 | 9.7 | 11.3 | 13.3 | 15.4 | 17.4 | 19.5 |
|-----|-----|-----|-----|-----|-----|-----|------|------|------|------|------|

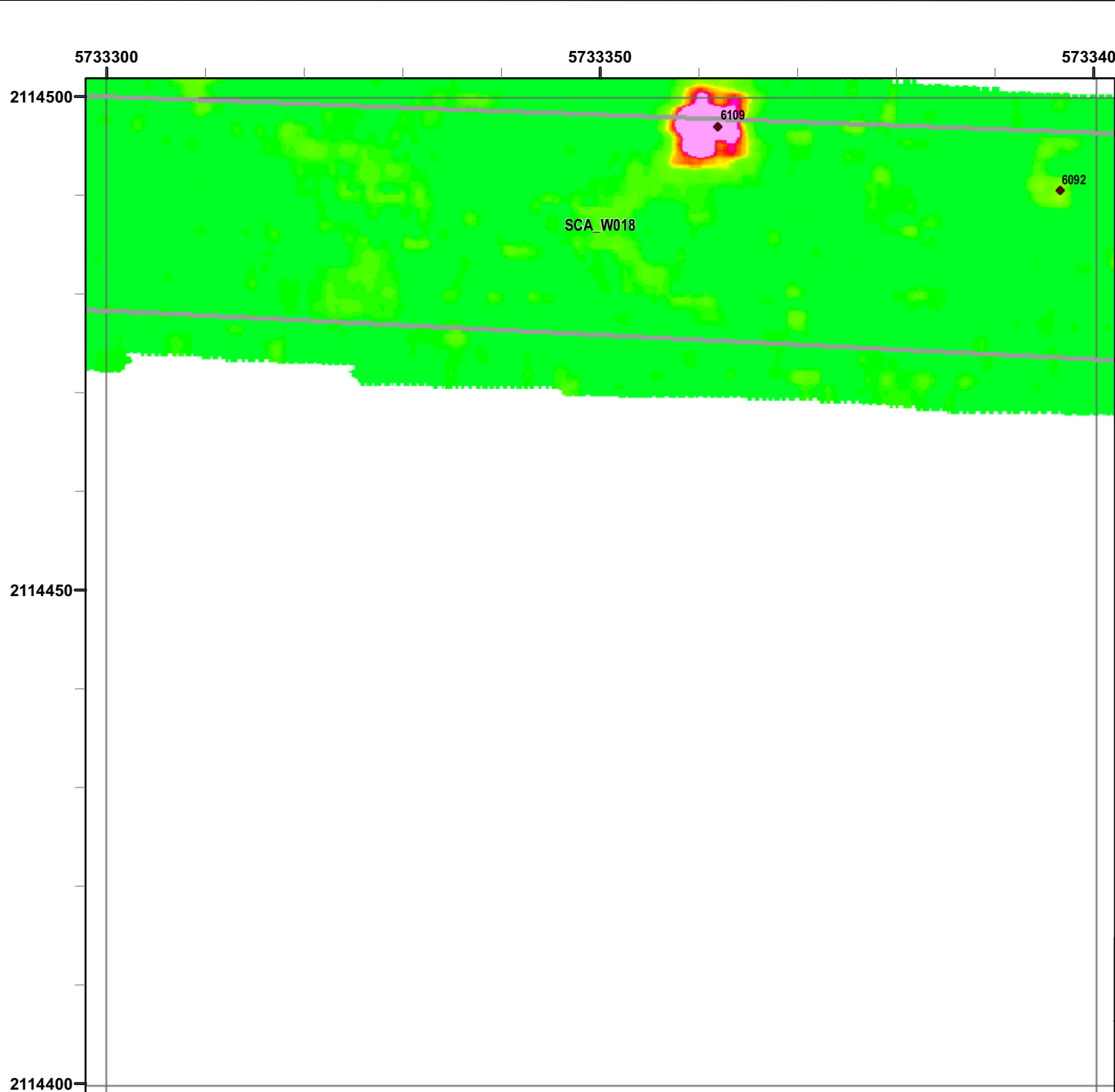


**EM61 Survey Results  
Outside Roadway and  
Utility Corridor**

FORA ESCA RP  
Monterey County, California

**Map E1-173**


T:\Projects\Seaside\AAP\_Outside\_Rdwy\_UTILITYCorridor\Appendix\_EM61\SURVEY\_Results\_Mapbooks\2010\_07\_28\_SEA\_EM61\_SURVEY\_Results\_MapBook\05.mxd - 1/18/2011 @ 3:15:00 PM



### Legend

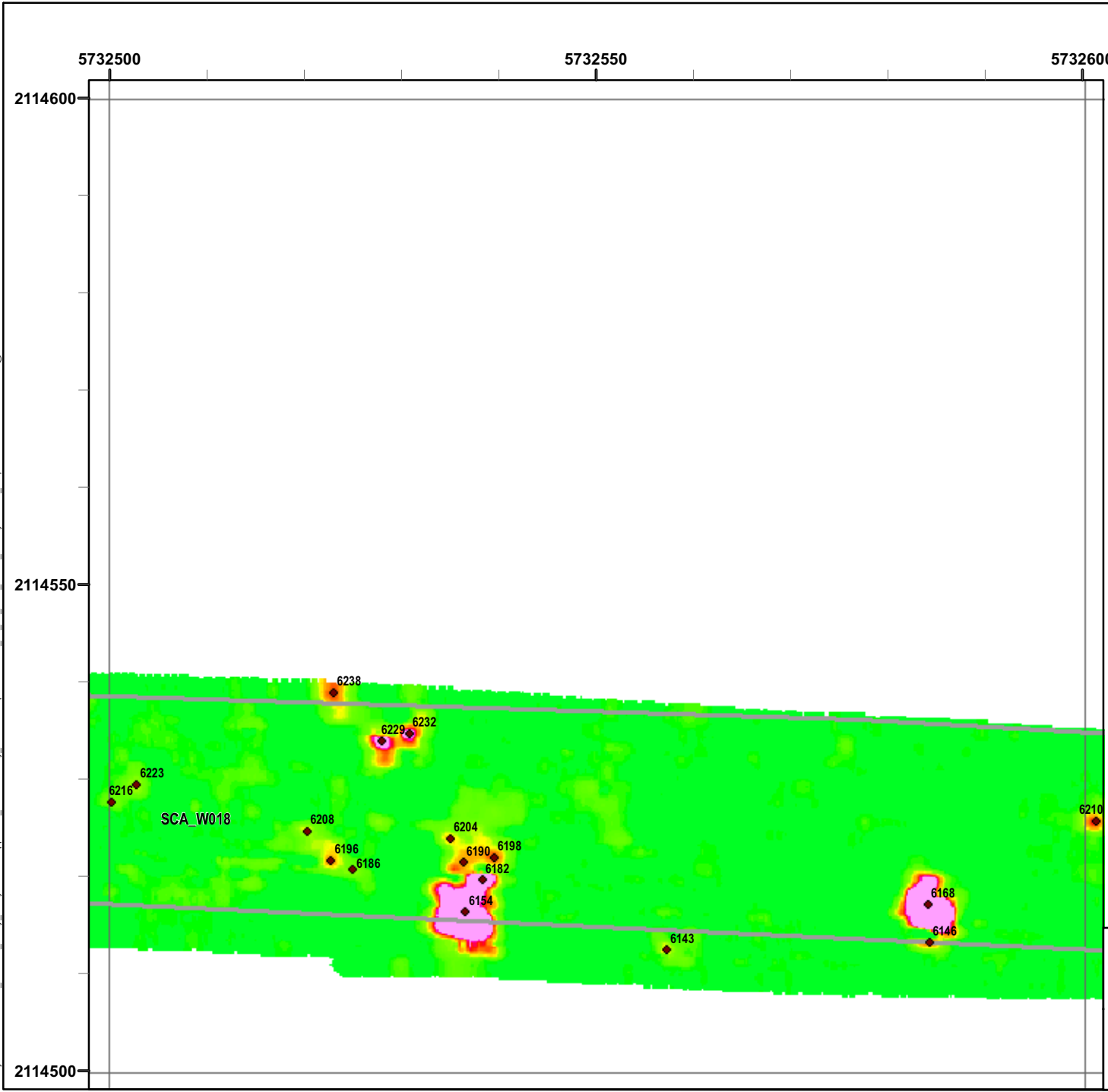
**GRID B1C8E9**

- 6012 ● Target Location
  - Seaside MRA Boundary
  - Roadway Alignment
  - SCA Polygons (Investigation Areas)
  - ▨ Analog Performed
  - ▨ Excusable Data Gap
  - ▭ Utility Corridor
  - ▭ MRS Boundary
- Response (Stack) mV**
- |     |     |     |     |     |     |     |      |      |      |      |      |
|-----|-----|-----|-----|-----|-----|-----|------|------|------|------|------|
| 0.5 | 2.1 | 3.6 | 5.1 | 6.7 | 8.2 | 9.7 | 11.3 | 13.3 | 15.4 | 17.4 | 19.5 |
|-----|-----|-----|-----|-----|-----|-----|------|------|------|------|------|



  	<p><b>EM61 Survey Results</b>  <b>Outside Roadway and</b>  <b>Utility Corridor</b></p> <p>FORA ESCA RP          Monterey County, California</p>
	<p><b>Map E1-174</b></p>

T:\Projects\Seaside\AAP\_Outside\_Roadway\_UTILITYCorridor\Appendix\_EM61\Survey\_Results\_MapBooks\05.mxd - 1/18/2011 @ 3:15:00 PM



### Legend

**GRID B1C8F1**

- 6012 ● Target Location
  - Seaside MRA Boundary
  - Roadway Alignment
  - SCA Polygons (Investigation Areas)
  - ▨ Utility Corridor
  - ▨ Analog Performed
  - MRS Boundary
  - ▨ Excusable Data Gap
- Response (Stack)**  
mV
- 0.5 2.1 3.6 5.1 6.7 8.2 9.7 11.3 13.3 15.4 17.4 19.5
- 



State Plane California IV, NAD 1983 (U.S. Survey Foot)

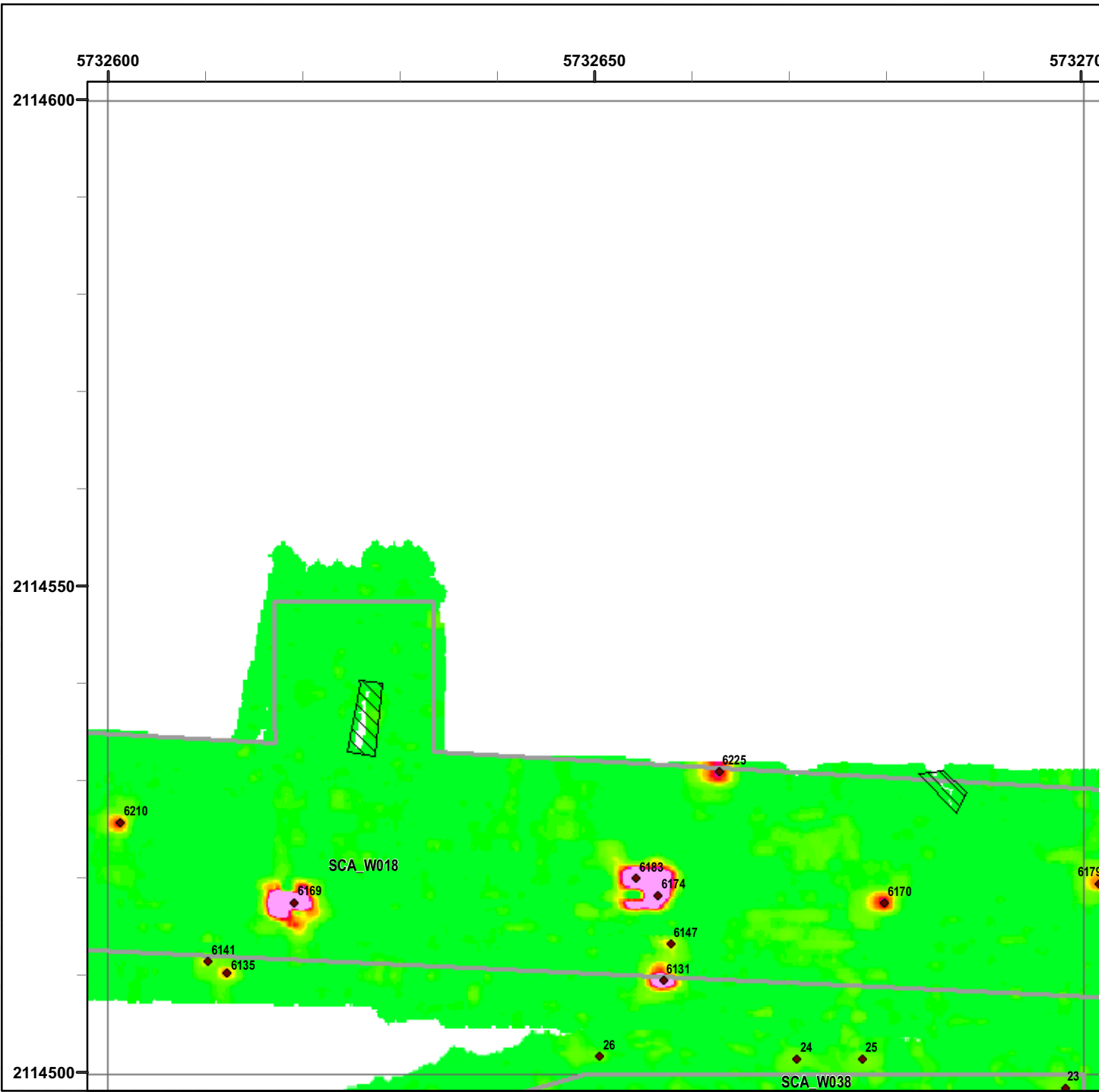


**EM61 Survey Results  
Outside Roadway and  
Utility Corridor**

FORA ESCA RP  
Monterey County, California

**Map E1-175**

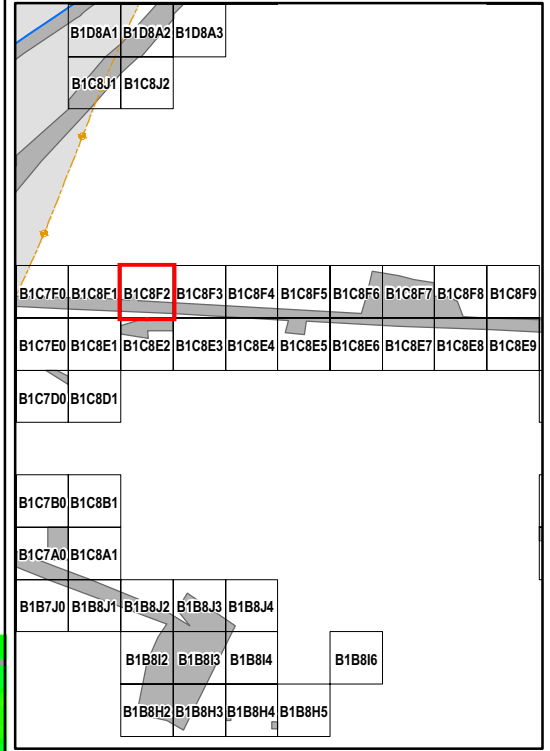
T:\Projects\Seaside\AAP\_Outside\_Roadway\_UTILITYCorridor\Appendix\_EM61\SURVEY\_Results\_MapBooks\05.mxd - 1/18/2011 @ 3:15:00 PM



### Legend

**GRID B1C8F2**

- 6012 ● Target Location
  - Seaside MRA Boundary
  - ▨ Roadway Alignment
  - SCA Polygons (Investigation Areas)
  - ▨ Utility Corridor
  - ▨ Analog Performed
  - MRS Boundary
  - ▨ Excusable Data Gap
- Response (Stack)**  
mV
- 0.5 2.1 3.6 5.1 6.7 8.2 9.7 11.3 13.3 15.4 17.4 19.5



State Plane California IV, NAD 1983 (U.S. Survey Foot)

0 15 30 Feet



**EM61 Survey Results**  
**Outside Roadway and**  
**Utility Corridor**

FORA ESCA RP  
Monterey County, California

**Map E1-176**


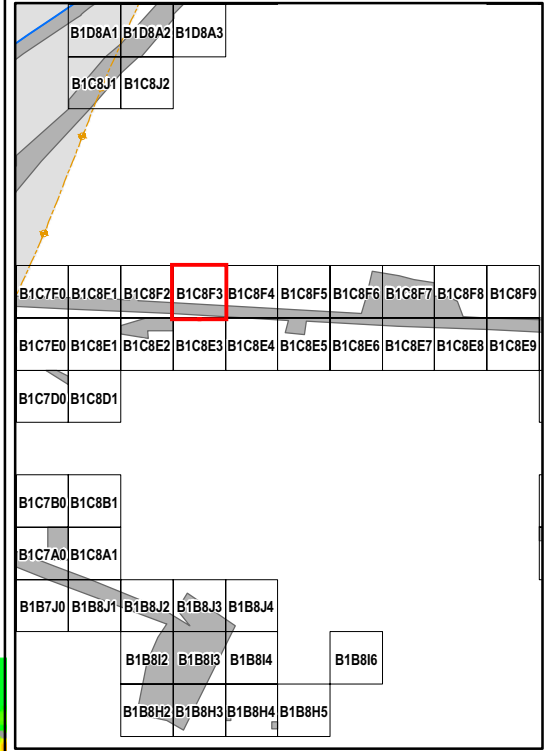
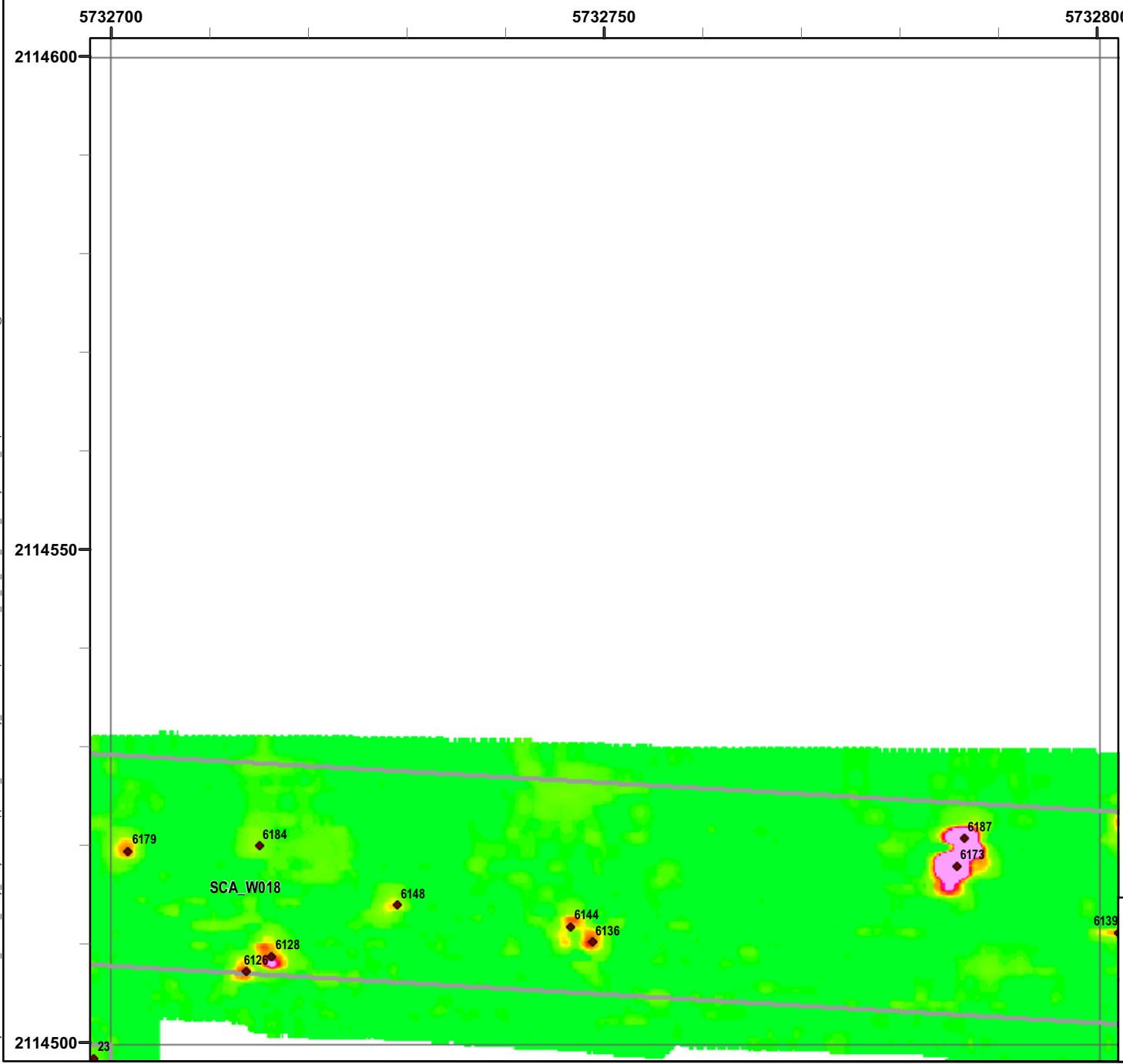


T:\Projects\Seaside\AAP\_Outside\_Rdwy\_UTILITYCorridor\Appendix\_EM61\Survey\_Results\_MapBooks\2010\_07\_28\_SEA\_EM61\_Survey\_Results\_MapBook\05.mxd - 1/18/2011 @ 3:15:00 PM

# GRID B1C8F3

## Legend

- 6012 ● Target Location
  - ▬ Seaside MRA Boundary
  - ▬ Roadway Alignment
  - SCA Polygons (Investigation Areas)
  - ▨ Utility Corridor
  - ▨ Analog Performed
  - MRS Boundary
  - ▨ Excusable Data Gap
- Response (Stack) mV**
- 0.5 2.1 3.6 5.1 6.7 8.2 9.7 11.3 13.3 15.4 17.4 19.5
- 

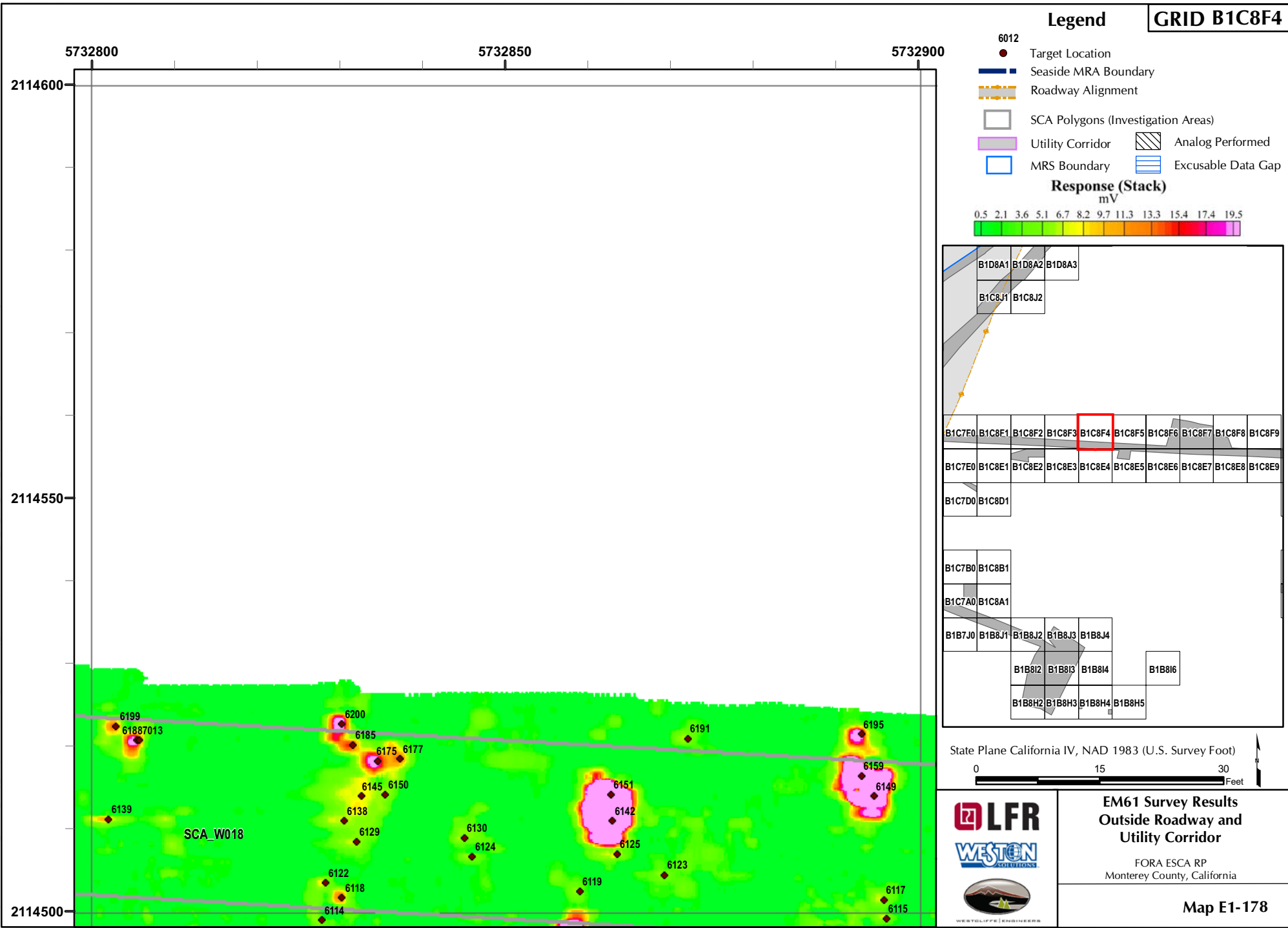


**EM61 Survey Results  
Outside Roadway and  
Utility Corridor**

FORA ESCA RP  
Monterey County, California

**Map E1-177**


T:\Projects\Seaside\AAP\_Outside\_Roadway\_UTILITYCorridor\Appendix\_EM61\SURVEY\_Results\_MapBooks\2010\_07\_28\_SEA\_EM61\_Survey\_Results\_MapBook\05.mxd - 1/18/2011 @ 3:15:00 PM



### Legend

**GRID B1C8F4**

- 6012 ● Target Location
- Seaside MRA Boundary
- ▨ Roadway Alignment
- SCA Polygons (Investigation Areas)
- ▨ Utility Corridor
- ▨ Analog Performed
- MRS Boundary
- ▨ Excusable Data Gap




**EM61 Survey Results**  
**Outside Roadway and**  
**Utility Corridor**

FORA ESCA RP  
 Monterey County, California

**Map E1-178**


T:\Projects\Seaside\AAP\_Outside\_Roady\_UTILITYCorridor\Appendix\_EM61\Survey\_Results\_MapBooks\2010\_07\_28\_SEA\_EM61\_Survey\_Results\_MapBook\05.mxd - 1/18/2011 @ 3:15:00 PM



### Legend

**GRID B1C8F5**

- 6012 ● Target Location
- Seaside MRA Boundary
- Roadway Alignment
- SCA Polygons (Investigation Areas)
- ▨ Utility Corridor
- ▨ Analog Performed
- MRS Boundary
- ▨ Excusable Data Gap




**EM61 Survey Results  
Outside Roadway and  
Utility Corridor**

FORA ESCA RP  
Monterey County, California

**Map E1-179**


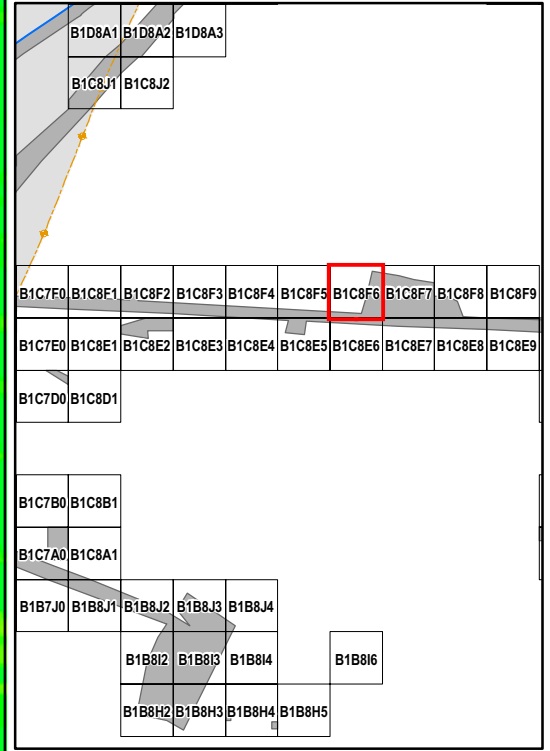
T:\Projects\Seaside\AAP\_Outside\_Rdwy\_UTILITYCorridor\Appendix\_EM61\SURVEY\_Results\_Mapbooks\2010\_07\_28\_SEA\_EM61\_SURVEY\_Results\_MapBook\05.mxd - 1/18/2011 @ 3:15:00 PM



### Legend

**GRID B1C8F6**

- 6012 Target Location
- ▬ Seaside MRA Boundary
- ▬ Roadway Alignment
- SCA Polygons (Investigation Areas)
- ▨ Utility Corridor
- ▭ MRS Boundary
- ▨ Analog Performed
- ▭ Excusable Data Gap

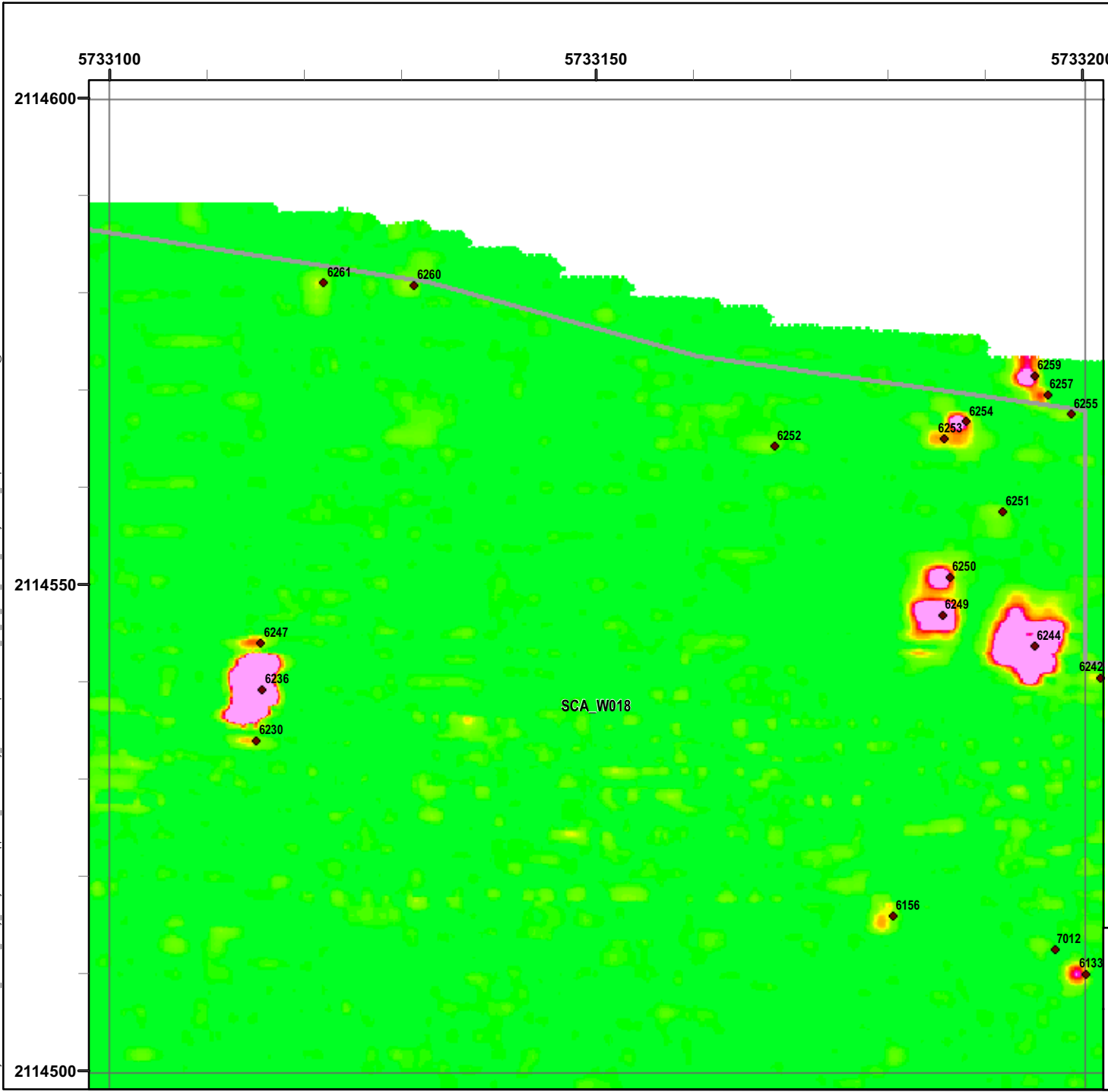


**EM61 Survey Results  
Outside Roadway and  
Utility Corridor**

FORA ESCA RP  
Monterey County, California

**Map E1-180**


T:\Projects\Seaside\AAP\_Outside\_Rdwy\_UTILITYCorridor\Appendix\_EM61\Survey\_Results\_MapBooks\2010\_07\_28\_SEA\_EM61\_Survey\_Results\_MapBook05.mxd - 1/18/2011 @ 3:15:00 PM



### Legend

**GRID B1C8F7**

- 6012 ● Target Location
  - Seaside MRA Boundary
  - Roadway Alignment
  - SCA Polygons (Investigation Areas)
  - ▨ Utility Corridor
  - ▨ Analog Performed
  - MRS Boundary
  - ▨ Excusable Data Gap
- Response (Stack) mV**
- 0.5 2.1 3.6 5.1 6.7 8.2 9.7 11.3 13.3 15.4 17.4 19.5

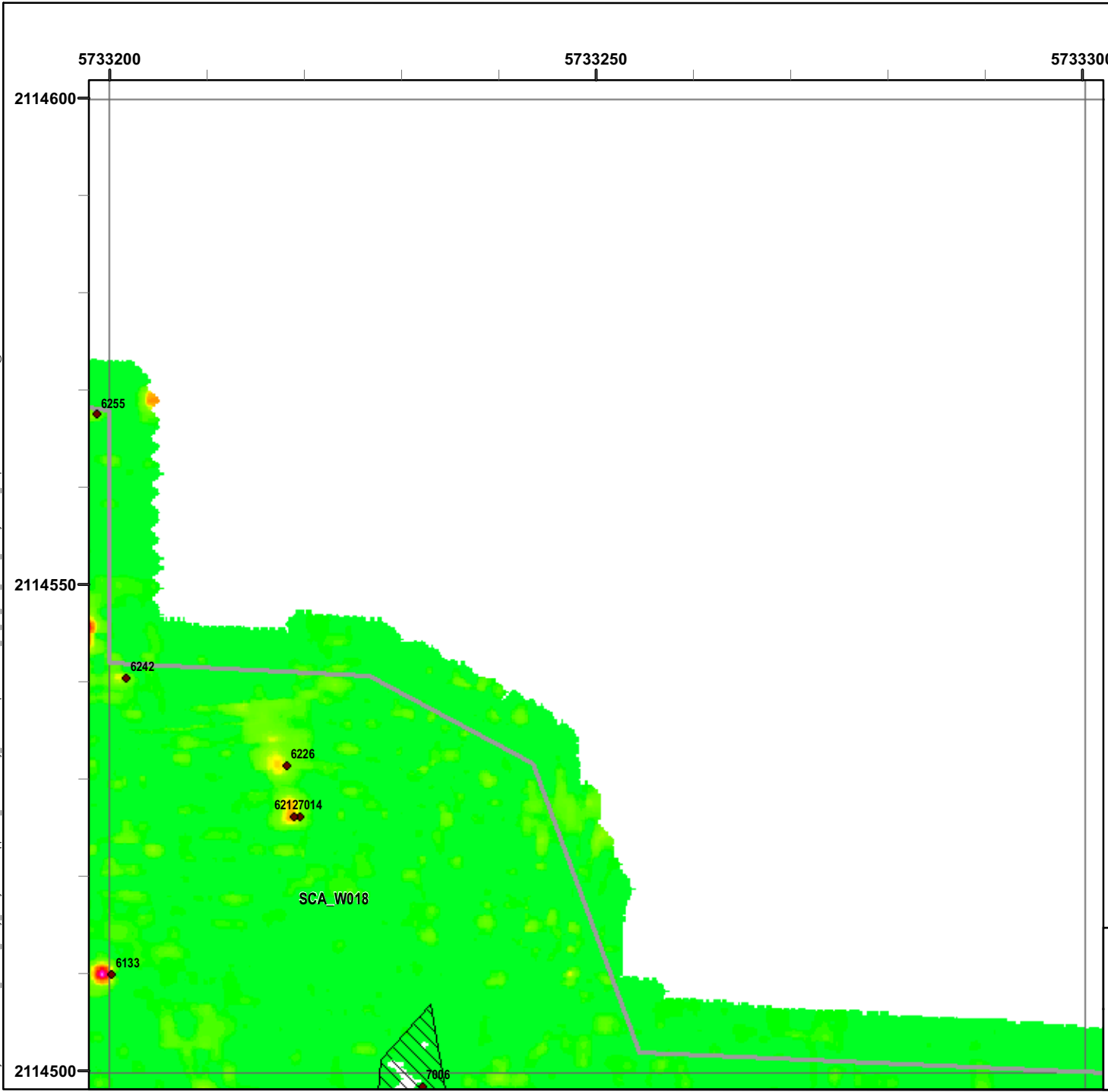


**EM61 Survey Results  
Outside Roadway and  
Utility Corridor**

FORA ESCA RP  
Monterey County, California

**Map E1-181**


T:\Projects\Seaside\AAP\_Outside\_Roadway\_UTILITYCorridor\Appendix\_EM61\SURVEY\_Results\_MapBooks\2010\_07\_28\_SEA\_EM61\_SURVEY\_Results\_MapBook\05.mxd - 1/18/2011 @ 3:15:00 PM



### Legend

**GRID B1C8F8**

- 6012 ● Target Location
- ▬ Seaside MRA Boundary
- ▬ Roadway Alignment
- SCA Polygons (Investigation Areas)
- ▨ Utility Corridor
- ▭ MRS Boundary
- ▨ Analog Performed
- ▭ Excusable Data Gap



**EM61 Survey Results**  
**Outside Roadway and**  
**Utility Corridor**

FORA ESCA RP  
 Monterey County, California


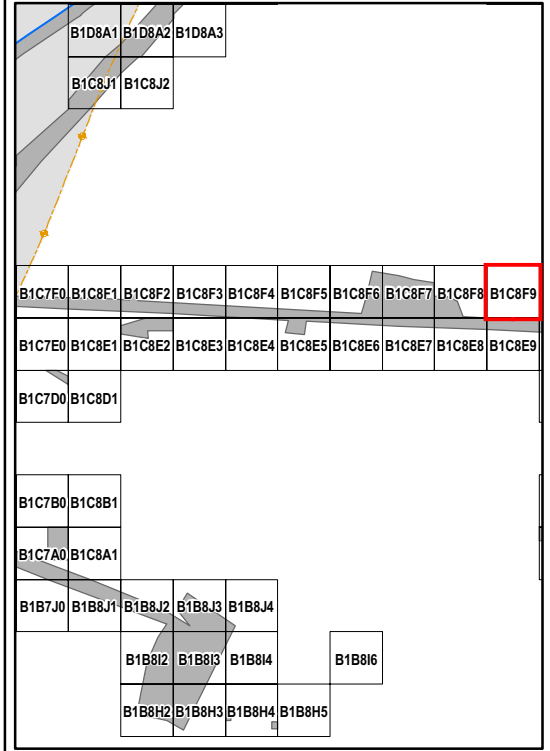
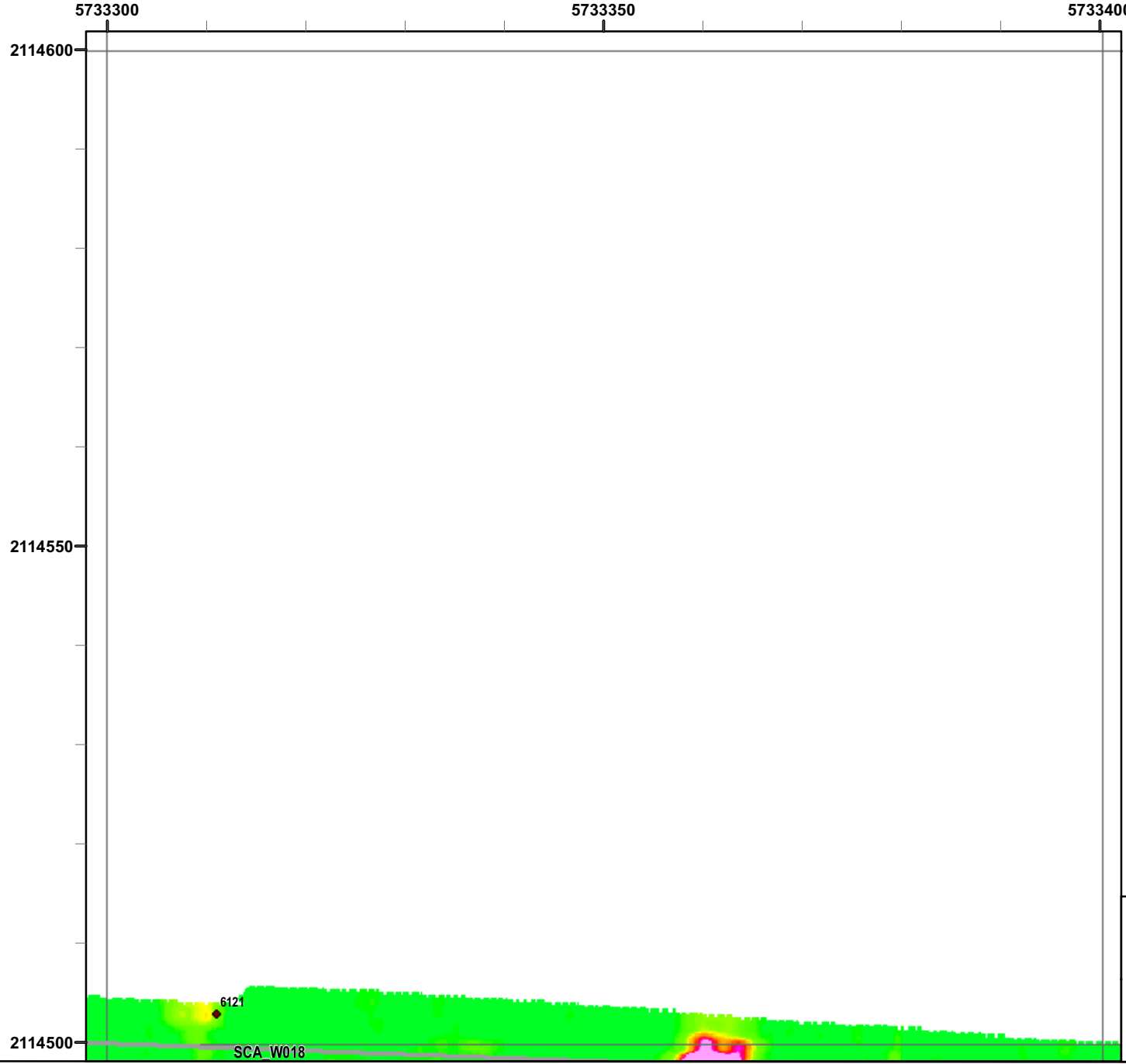
**Map E1-182**

T:\Projects\Seaside\AAP\_Outside\_Rdwy\_UTILITYCorridor\Appendix\_EM61\SURVEY\_Results\_MapBooks\2010\_07\_28\_SEA\_EM61\_Survey\_Results\_MapBook\05.mxd - 1/18/2011 @ 3:15:00 PM

### Legend

**GRID B1C8F9**

- 6012 ● Target Location
  - Seaside MRA Boundary
  - Roadway Alignment
  - SCA Polygons (Investigation Areas)
  - ▨ Utility Corridor
  - ▨ Analog Performed
  - MRS Boundary
  - ▨ Excusable Data Gap
- Response (Stack)**  
mV
- 0.5 2.1 3.6 5.1 6.7 8.2 9.7 11.3 13.3 15.4 17.4 19.5
- 

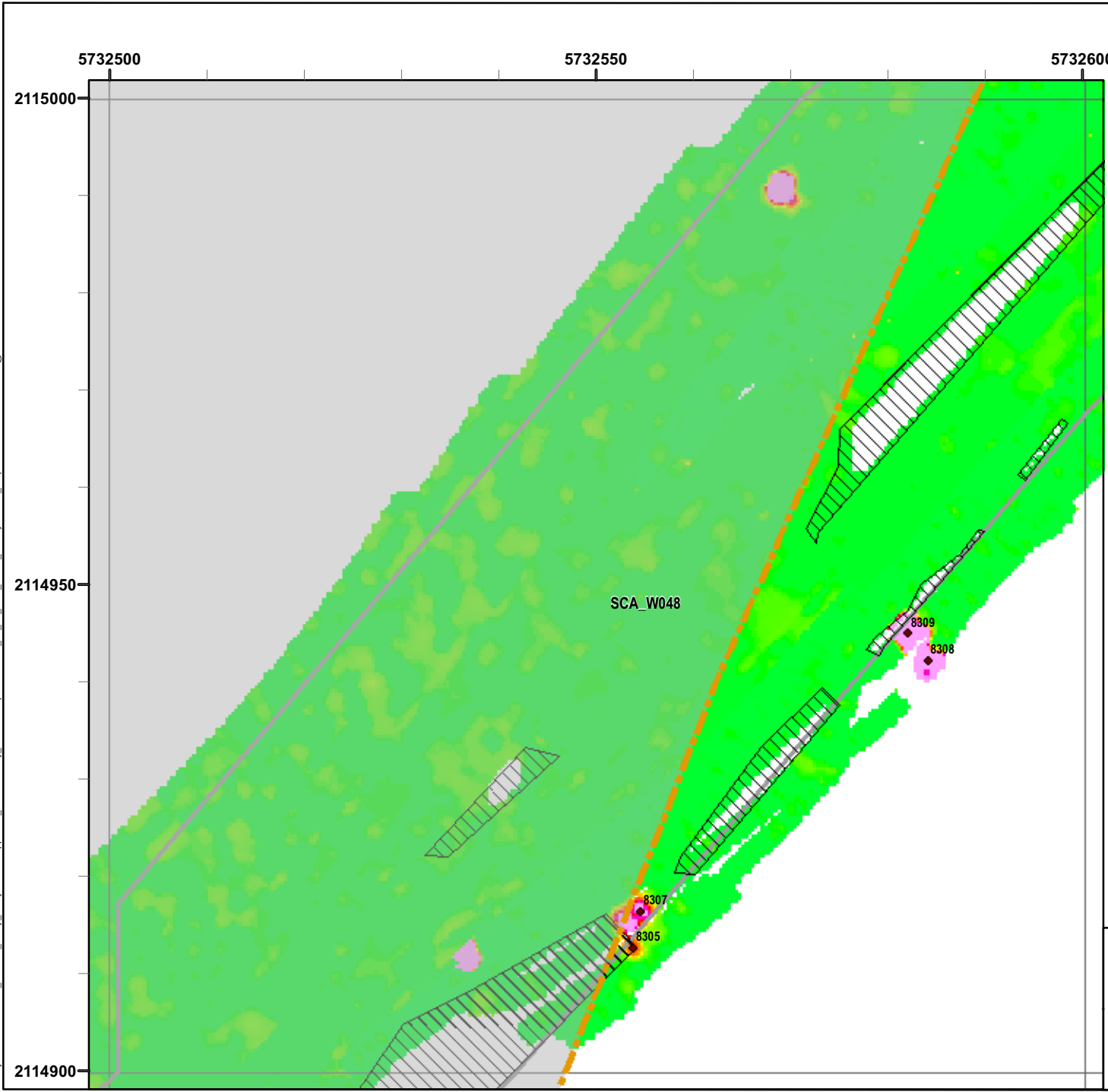


**EM61 Survey Results**  
**Outside Roadway and**  
**Utility Corridor**

FORA ESCA RP  
Monterey County, California

**Map E1-183**

T:\Projects\Seaside\AAP\_Outside\_Rdwy\_UTILITY\Survey\_Results\_MapBooks\2010\_07\_28\_SEA\_EM61\_Survey\_Results\_MapBook05.mxd - 1/18/2011 @ 3:15:00 PM



### Legend

**GRID B1C8J1**

- 6012 ● Target Location
  - Seaside MRA Boundary
  - Roadway Alignment
  - SCA Polygons (Investigation Areas)
  - ▨ Utility Corridor
  - ▨ Analog Performed
  - MRS Boundary
  - ▨ Excusable Data Gap
- Response (Stack)**  
mV
- 0.5 2.1 3.6 5.1 6.7 8.2 9.7 11.3 13.3 15.4 17.4 19.5



State Plane California IV, NAD 1983 (U.S. Survey Foot)

0 15 30 Feet



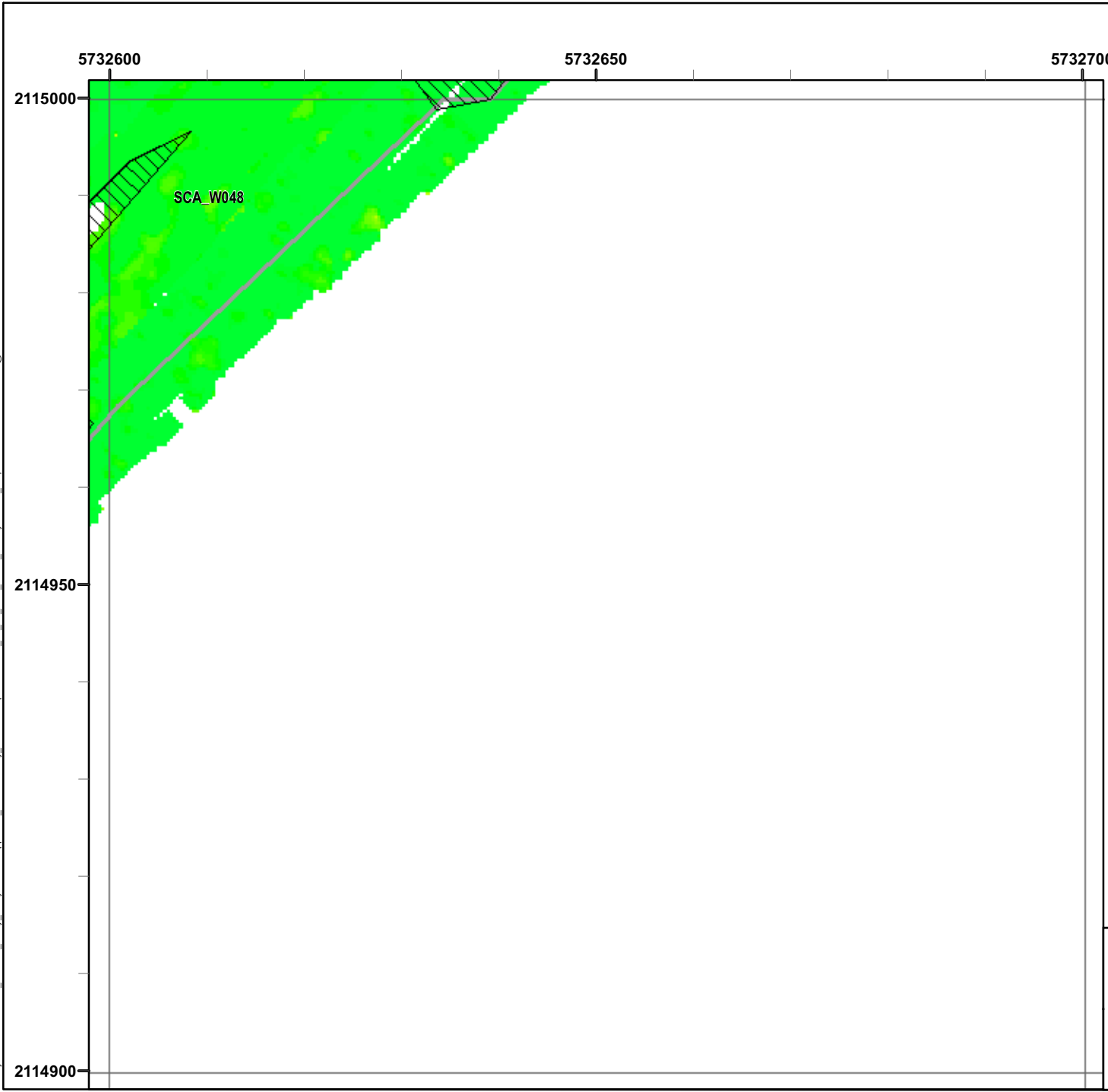
**EM61 Survey Results**  
**Outside Roadway and**  
**Utility Corridor**

FORA ESCA RP  
Monterey County, California

**Map E1-184**




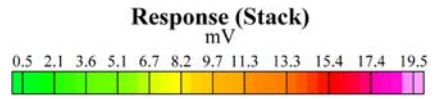
T:\Projects\Seaside\AAP\_Outside\_Rdwy\_UTILITYCorridor\Appendix\_EM61\SURVEY\_Results\_Mapbooks\2010\_07\_28\_SEA\_EM61\_Survey\_Results\_MapBook\05.mxd - 1/18/2011 @ 3:15:00 PM



### Legend

**GRID B1C8J2**

- 6012 ● Target Location
- Seaside MRA Boundary
- Roadway Alignment
- SCA Polygons (Investigation Areas)
- ▨ Utility Corridor
- ▨ Analog Performed
- MRS Boundary
- ▨ Excusable Data Gap




**EM61 Survey Results**  
**Outside Roadway and**  
**Utility Corridor**

FORA ESCA RP  
 Monterey County, California

**Map E1-185**


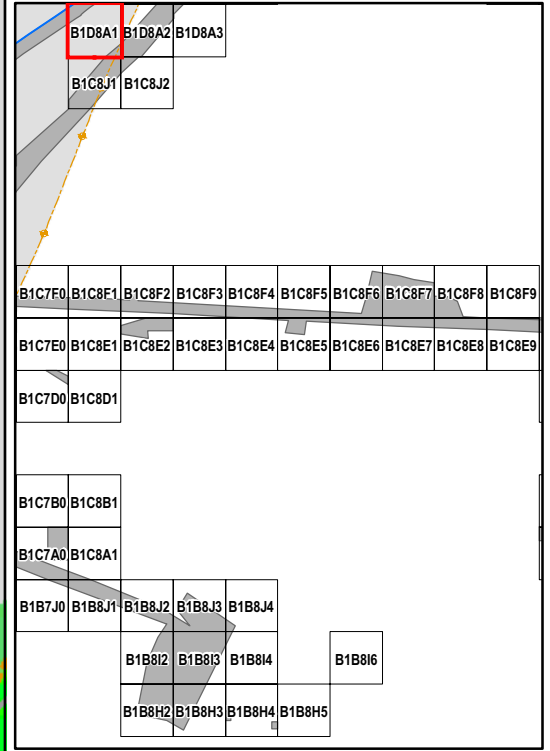
T:\Projects\Seaside\AAP\_Outside\_Roady\_UTILITYCorridor\Appendix\_EM61\SURVEY\_RESULTS\_MapBooks\2010\_07\_28\_SEA\_EM61\_SurveyResults\_MapBook05.mxd - 1/18/2011 @ 3:15:00 PM



### Legend

**GRID B1D8A1**

- 6012 ● Target Location
- Seaside MRA Boundary
- Roadway Alignment
- SCA Polygons (Investigation Areas)
- Utility Corridor
- MRS Boundary
- ▨ Analog Performed
- ▨ Excusable Data Gap



**EM61 Survey Results**  
**Outside Roadway and**  
**Utility Corridor**

FORA ESCA RP  
Monterey County, California


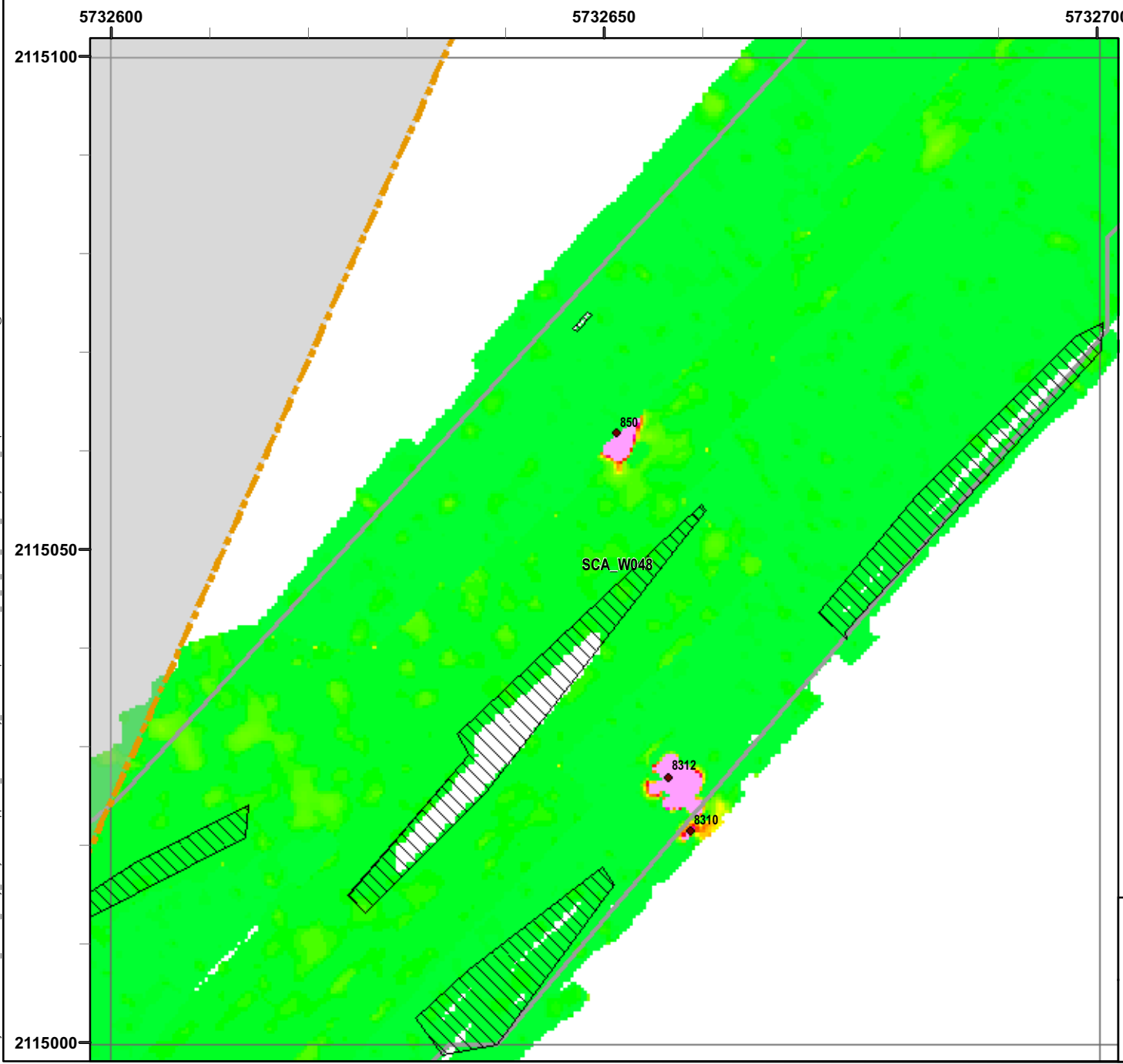
**Map E1-186**

T:\Projects\Seaside\AAP\_Outside\_Roadway\_UTILITYCorridor\Appendix\_EM611\SURVEY\_Results\_MapBooks\2010\_07\_28\_SEA\_EM61\_Survey\_Results\_MapBook05.mxd - 1/18/2011 @ 3:15:00 PM

### Legend

**GRID B1D8A2**

- 6012 ● Target Location
  - ▬ Seaside MRA Boundary
  - ▬ Roadway Alignment
  - SCA Polygons (Investigation Areas)
  - ▨ Utility Corridor
  - ▨ Analog Performed
  - MRS Boundary
  - ▨ Excusable Data Gap
- Response (Stack) mV**
- 0.5 2.1 3.6 5.1 6.7 8.2 9.7 11.3 13.3 15.4 17.4 19.5
- 

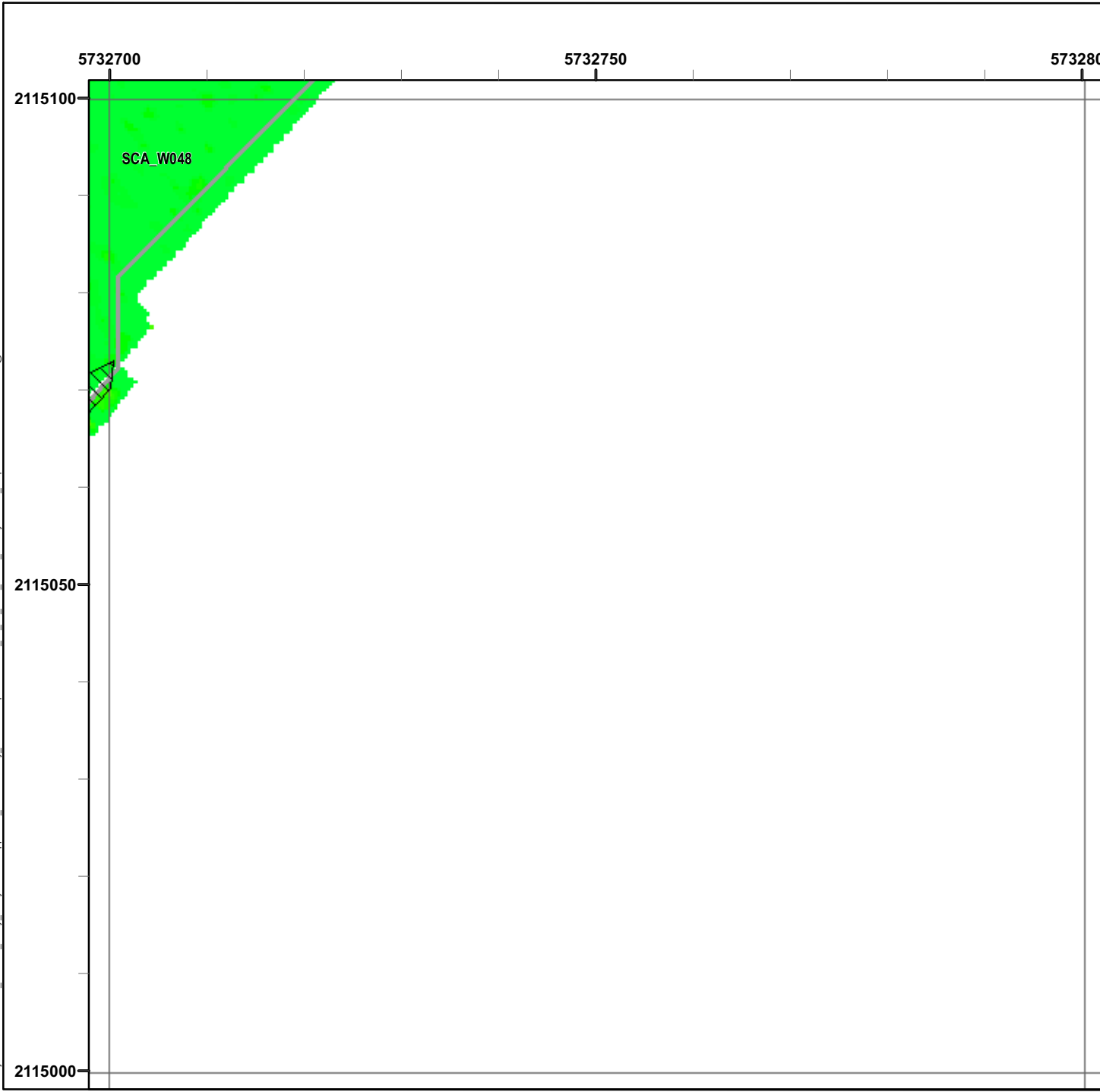


**EM61 Survey Results  
Outside Roadway and  
Utility Corridor**

FORA ESCA RP  
Monterey County, California

**Map E1-187**


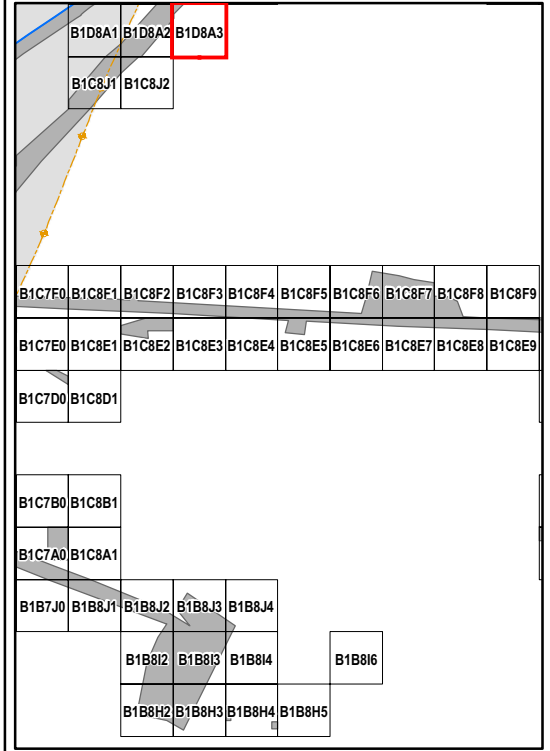
T:\Projects\Seaside\AAP\_Outside\_Rdwy\_UTILITYCorridor\Appendix\_EM61\Survey\_Results\_Mapbooks\2010\_07\_28\_SEA\_EM61\_Survey\_Results\_MapBook\05.mxd - 1/18/2011 @ 3:15:00 PM



### Legend

**GRID B1D8A3**

- 6012 ● Target Location
  - Seaside MRA Boundary
  - Roadway Alignment
  - SCA Polygons (Investigation Areas)
  - ▨ Utility Corridor
  - ▨ Analog Performed
  - MRS Boundary
  - ▨ Excusable Data Gap
- Response (Stack)**  
mV
- |     |     |     |     |     |     |     |      |      |      |      |      |
|-----|-----|-----|-----|-----|-----|-----|------|------|------|------|------|
| 0.5 | 2.1 | 3.6 | 5.1 | 6.7 | 8.2 | 9.7 | 11.3 | 13.3 | 15.4 | 17.4 | 19.5 |
|-----|-----|-----|-----|-----|-----|-----|------|------|------|------|------|




**EM61 Survey Results**  
**Outside Roadway and**  
**Utility Corridor**

FORA ESCA RP  
 Monterey County, California

**Map E1-188**

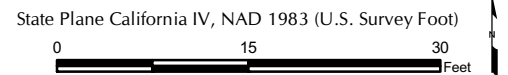
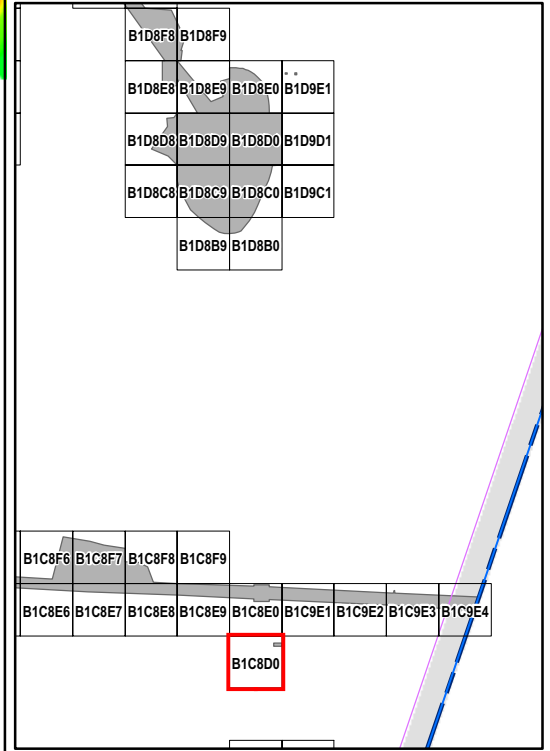
T:\Projects\Seaside\AAP\_Outside\_Rdwy\_UTILITYCorridor\Appendix\_EM61\Survey\_Results\_Mapbooks\2010\_07\_29\_SEA\_EM61\_SurveyResults\_MapBook06.mxd - 1/18/2011 @ 3:15:00 PM



### Legend

**GRID B1C8D0**

- 6012 ● Target Location
- Seaside MRA Boundary
- Roadway Alignment
- SCA Polygons (Investigation Areas)
- Utility Corridor
- MRS Boundary
- ▨ Analog Performed
- ▨ Excusable Data Gap

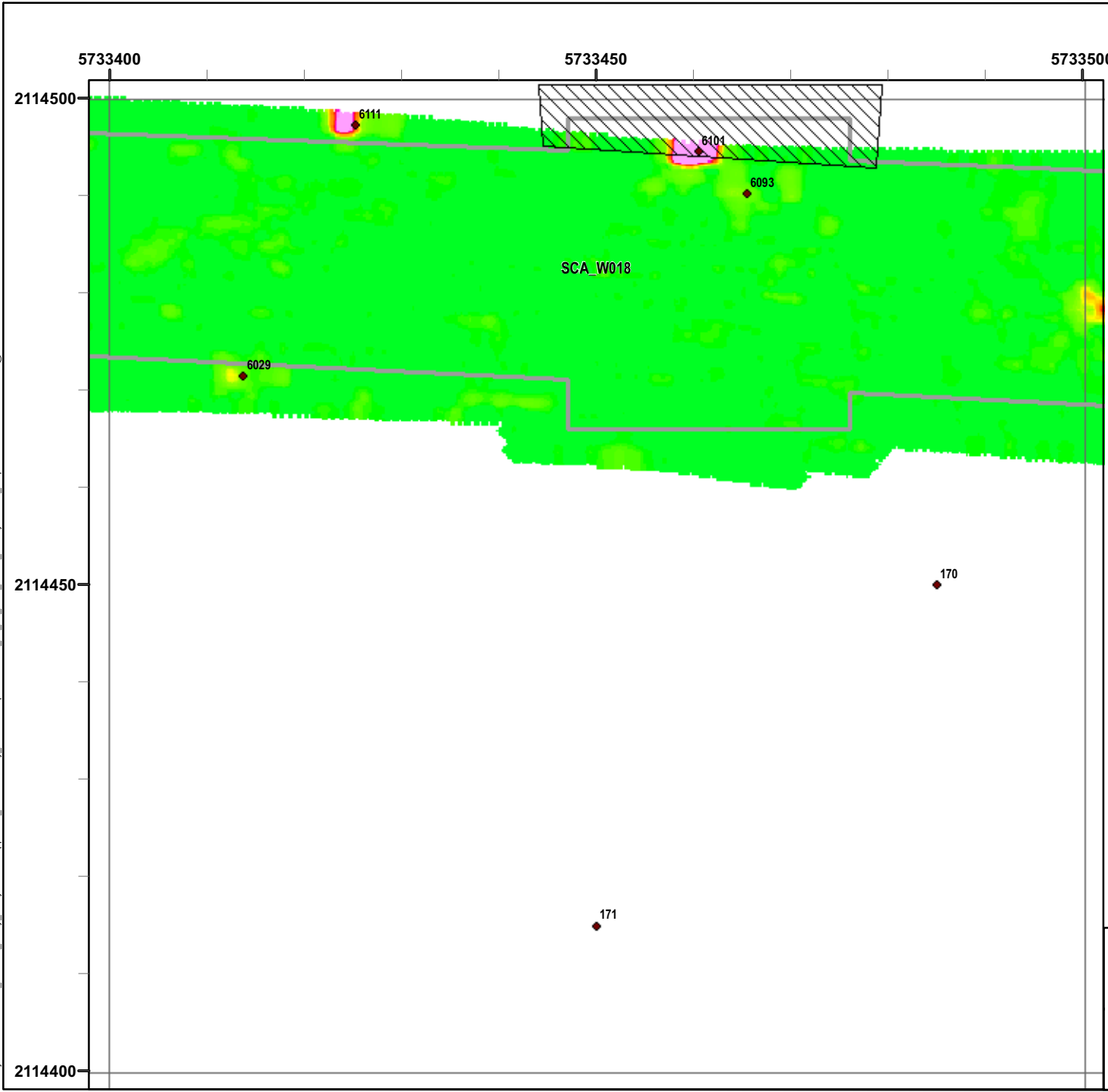


**EM61 Survey Results**  
**Outside Roadway and**  
**Utility Corridor**

FORA ESCA RP  
Monterey County, California

**Map E1-189**

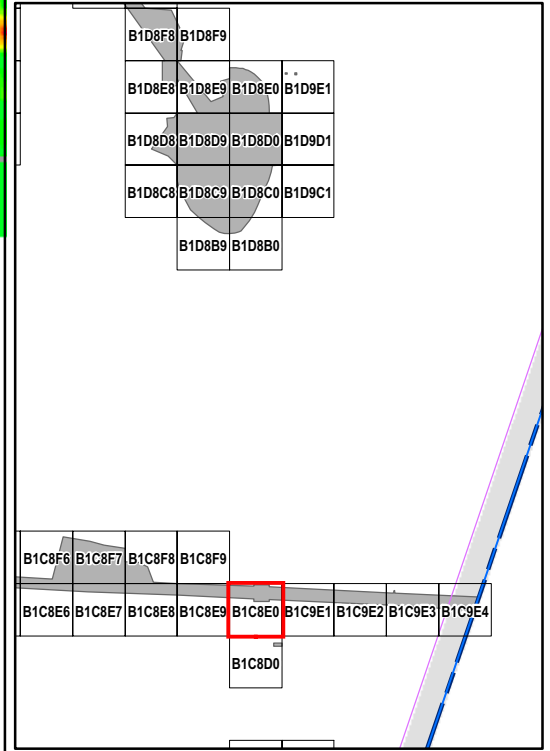
T:\Projects\Seaside\AAP\_Outside\_Roadway\_UTILITYCorridor\Appendix\_EM611\Survey\_Results\_Mapbooks\2010\_07\_29\_SEA\_EM61\_Survey\_Results\_MapBook06.mxd - 1/18/2011 @ 3:15:00 PM



### Legend

- 6012 Target Location
  - ▬ Seaside MRA Boundary
  - ▬ Roadway Alignment
  - SCA Polygons (Investigation Areas)
  - ▬ Utility Corridor
  - ▬ MRS Boundary
  - ▨ Analog Performed
  - ▬ Excusable Data Gap
- Response (Stack)**  
mV
- |     |     |     |     |     |     |     |      |      |      |      |      |
|-----|-----|-----|-----|-----|-----|-----|------|------|------|------|------|
| 0.5 | 2.1 | 3.6 | 5.1 | 6.7 | 8.2 | 9.7 | 11.3 | 13.3 | 15.4 | 17.4 | 19.5 |
|-----|-----|-----|-----|-----|-----|-----|------|------|------|------|------|

**GRID B1C8E0**



State Plane California IV, NAD 1983 (U.S. Survey Foot)

0 15 30 Feet

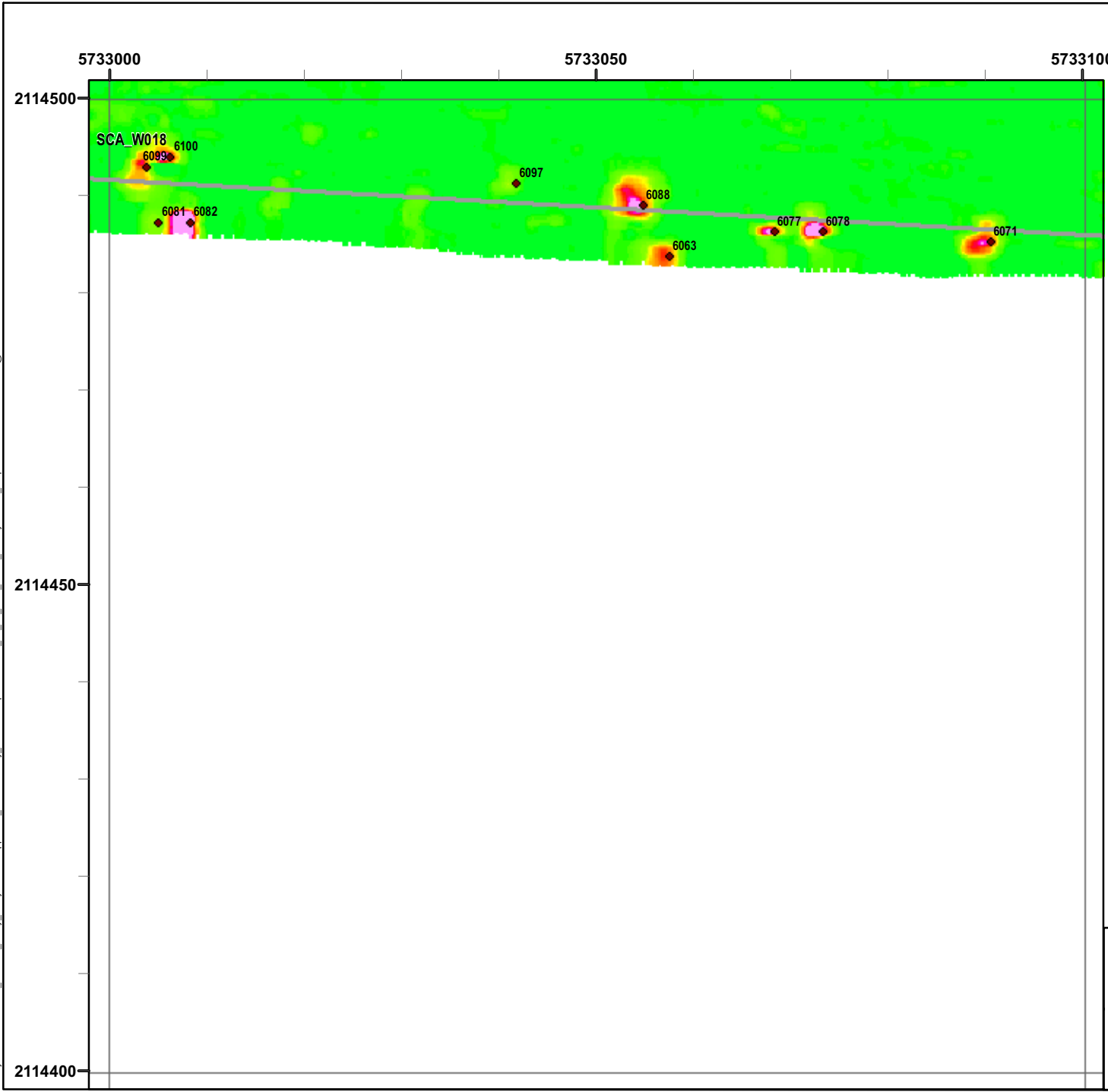


**EM61 Survey Results**  
**Outside Roadway and**  
**Utility Corridor**

FORA ESCA RP  
Monterey County, California

**Map E1-190**


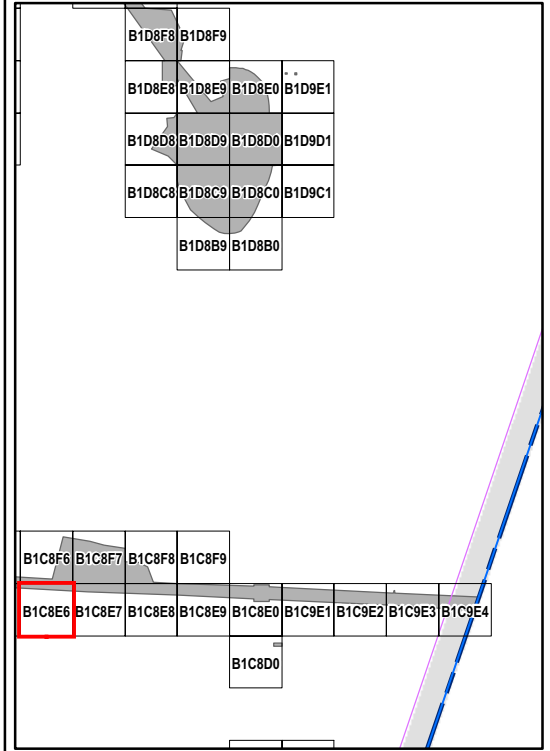
T:\Projects\Seaside\AAP\_Outside\_Roadway\_UTILITYCorridor\Appendix\_EM61\SURVEY\_Results\_Mapbooks\2010\_07\_29\_SEA\_EM61\_SURVEY\_Results\_MapBook\06.mxd - 1/18/2011 @ 3:15:00 PM






### Legend

**GRID B1C8E6**

- 6012 Target Location
  - Seaside MRA Boundary
  - Roadway Alignment
  - SCA Polygons (Investigation Areas)
  - Utility Corridor
  - MRS Boundary
  - Analog Performed
  - Excusable Data Gap
- Response (Stack) mV**
- |     |     |     |     |     |     |     |      |      |      |      |      |
|-----|-----|-----|-----|-----|-----|-----|------|------|------|------|------|
| 0.5 | 2.1 | 3.6 | 5.1 | 6.7 | 8.2 | 9.7 | 11.3 | 13.3 | 15.4 | 17.4 | 19.5 |
|-----|-----|-----|-----|-----|-----|-----|------|------|------|------|------|



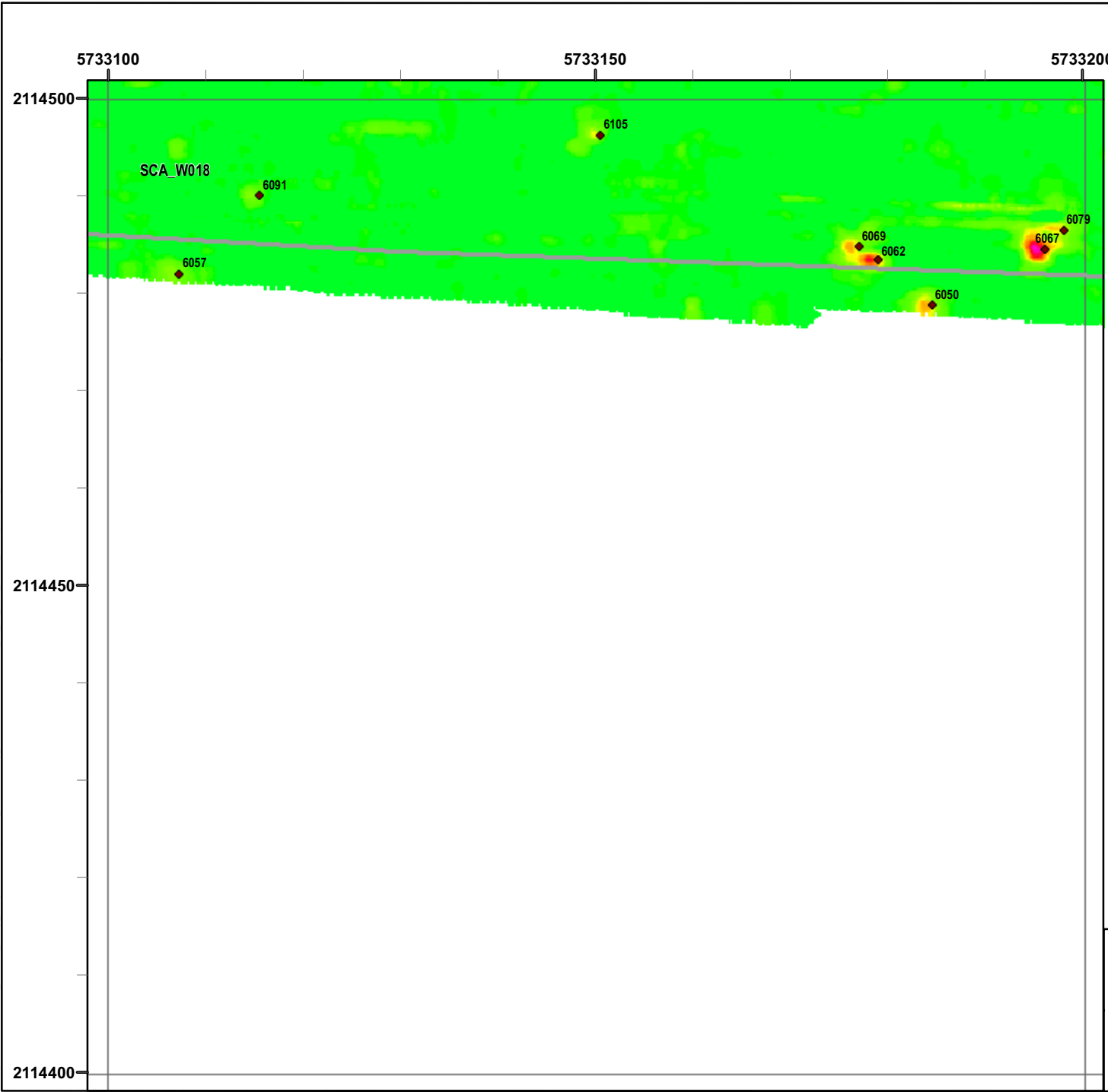




**EM61 Survey Results  
Outside Roadway and  
Utility Corridor**

FORA ESCA RP  
Monterey County, California

**Map E1-191**


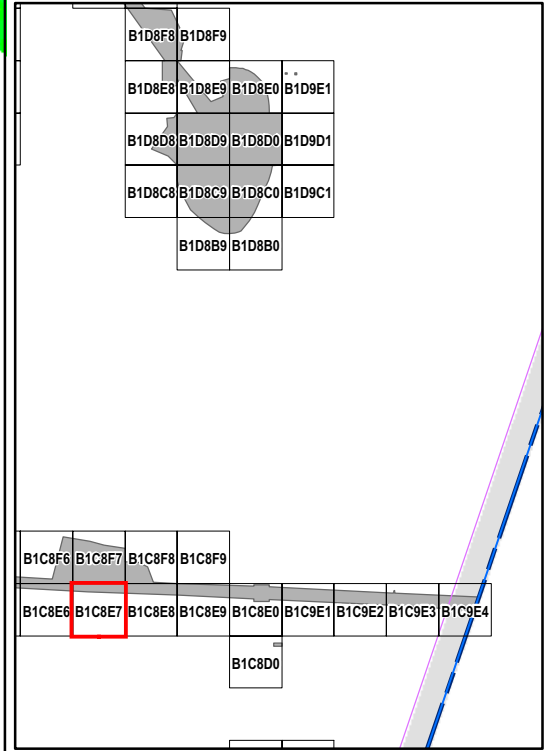
T:\Projects\Seaside\AAP\_Outside\_Roadway\_UTILITYCorridor\Appendix\_EM61\SURVEY\_RESULTS\_MapBooks\2010\_07\_29\_SEA\_EM61\_SURVEY\_RESULTS\_MapBook06.mxd - 1/18/2011 @ 3:15:00 PM



### Legend

**GRID B1C8E7**

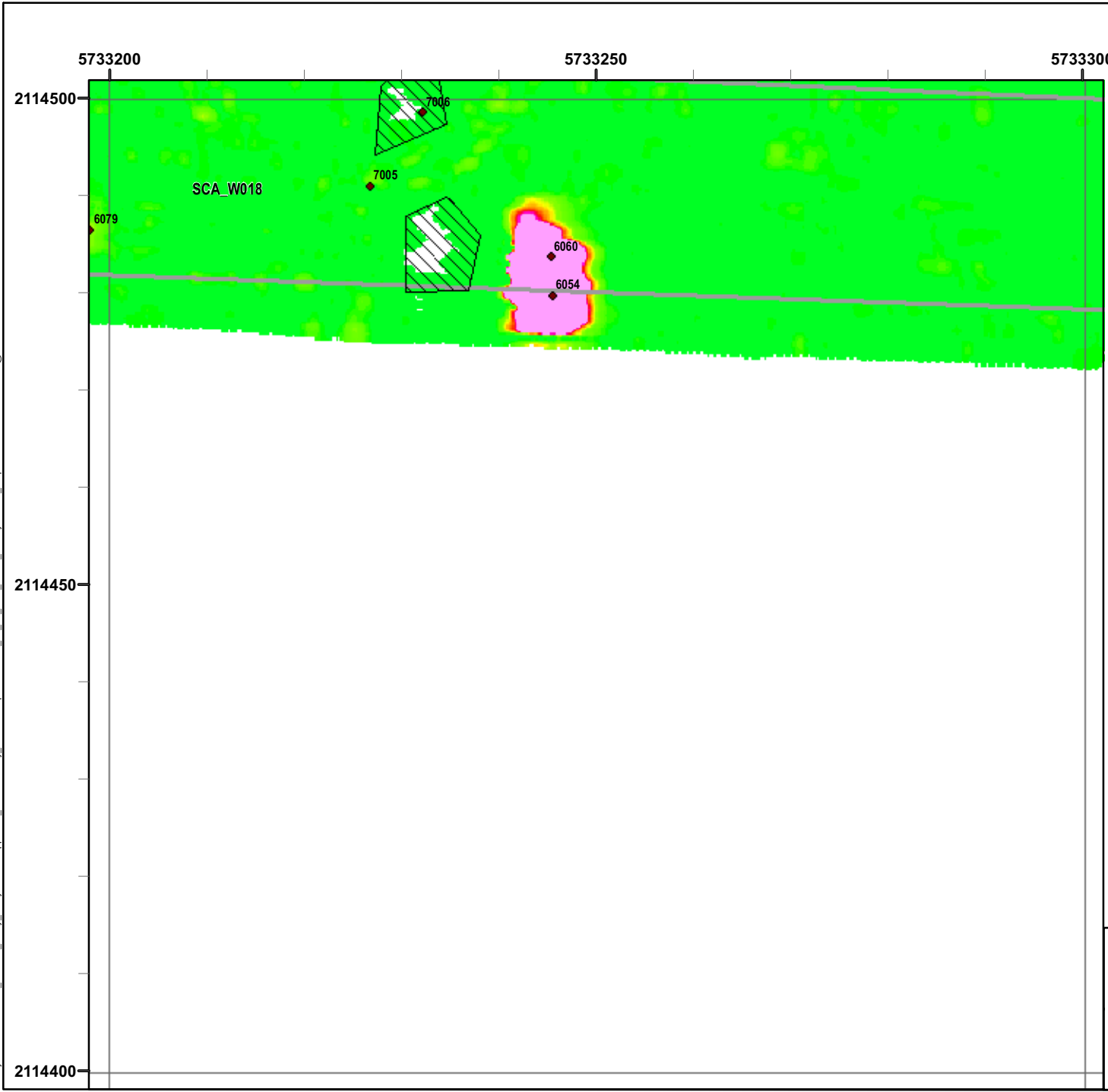
- 6012 Target Location
  - ▬ Seaside MRA Boundary
  - ▬ Roadway Alignment
  - SCA Polygons (Investigation Areas)
  - ▬ Utility Corridor
  - ▬ MRS Boundary
  - ▨ Analog Performed
  - ▬ Excusable Data Gap
- Response (Stack) mV**
- |     |     |     |     |     |     |     |      |      |      |      |      |
|-----|-----|-----|-----|-----|-----|-----|------|------|------|------|------|
| 0.5 | 2.1 | 3.6 | 5.1 | 6.7 | 8.2 | 9.7 | 11.3 | 13.3 | 15.4 | 17.4 | 19.5 |
|-----|-----|-----|-----|-----|-----|-----|------|------|------|------|------|



  	<p><b>EM61 Survey Results</b>  <b>Outside Roadway and</b>  <b>Utility Corridor</b></p> <p>FORA ESCA RP          Monterey County, California</p>
	<p><b>Map E1-192</b></p>




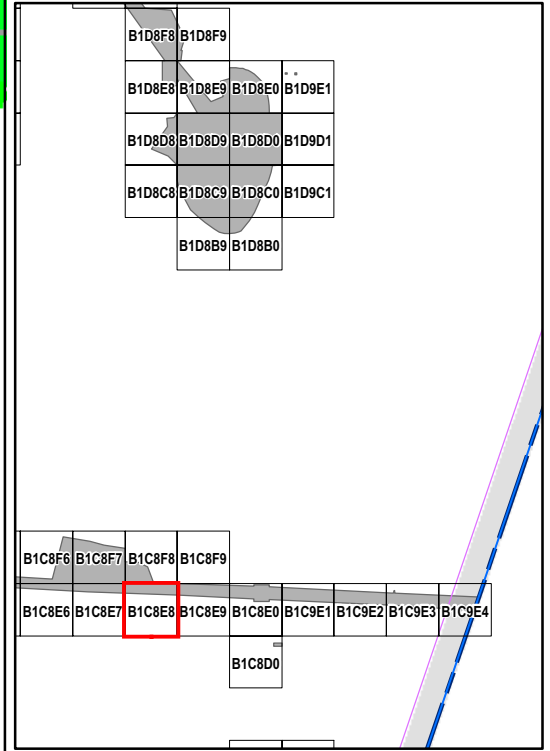
T:\Projects\Seaside\AAP\_Outside\_Rdwy\_UTILITYCorridor\Appendix\_EM61\Survey\_Results\_Mapbooks\2010\_07\_29\_SEA\_EM61\_Survey\_Results\_MapBook\06.mxd - 1/18/2011 @ 3:15:00 PM



### Legend

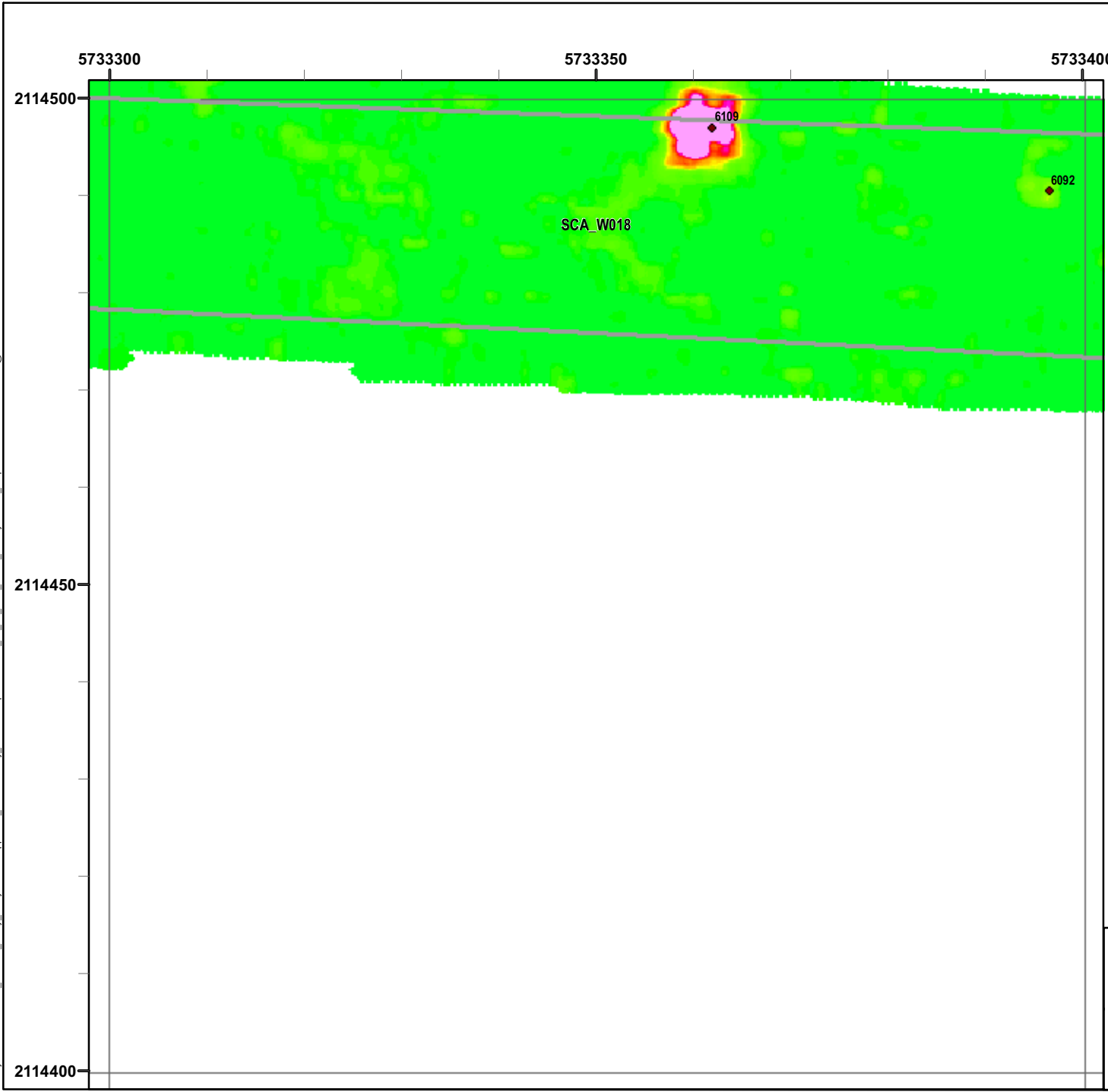
**GRID B1C8E8**

- 6012 ● Target Location
  - Seaside MRA Boundary
  - ▨ Roadway Alignment
  - SCA Polygons (Investigation Areas)
  - ▨ Analog Performed
  - ▨ Excusable Data Gap
  - ▭ Utility Corridor
  - ▭ MRS Boundary
- Response (Stack) mV**
- |     |     |     |     |     |     |     |      |      |      |      |      |
|-----|-----|-----|-----|-----|-----|-----|------|------|------|------|------|
| 0.5 | 2.1 | 3.6 | 5.1 | 6.7 | 8.2 | 9.7 | 11.3 | 13.3 | 15.4 | 17.4 | 19.5 |
|-----|-----|-----|-----|-----|-----|-----|------|------|------|------|------|



  	<p><b>EM61 Survey Results</b>  <b>Outside Roadway and</b>  <b>Utility Corridor</b></p> <p>FORA ESCA RP          Monterey County, California</p>
	<p><b>Map E1-193</b></p>


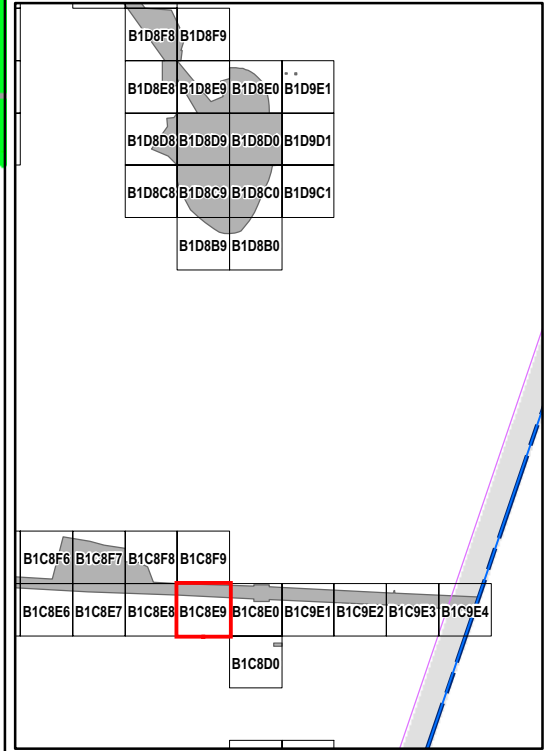
T:\Projects\Seaside\AAP\_Outside\_Roadway\_UTILITYCorridor\Appendix\_EM61\SURVEY\_RESULTS\_MapBooks\2010\_07\_29\_SEA\_EM61\_SURVEY\_RESULTS\_MapBook06.mxd - 1/18/2011 @ 3:15:00 PM



### Legend


**GRID B1C8E9**

- 6012 ● Target Location
  - Seaside MRA Boundary
  - Roadway Alignment
  - SCA Polygons (Investigation Areas)
  - Utility Corridor
  - MRS Boundary
  - ▨ Analog Performed
  - ▨ Excusable Data Gap
- Response (Stack)**  
mV
- |     |     |     |     |     |     |     |      |      |      |      |      |
|-----|-----|-----|-----|-----|-----|-----|------|------|------|------|------|
| 0.5 | 2.1 | 3.6 | 5.1 | 6.7 | 8.2 | 9.7 | 11.3 | 13.3 | 15.4 | 17.4 | 19.5 |
|-----|-----|-----|-----|-----|-----|-----|------|------|------|------|------|



  	<p><b>EM61 Survey Results</b> <b>Outside Roadway and</b> <b>Utility Corridor</b></p> <p>FORA ESCA RP Monterey County, California</p>
	<p><b>Map E1-194</b></p>

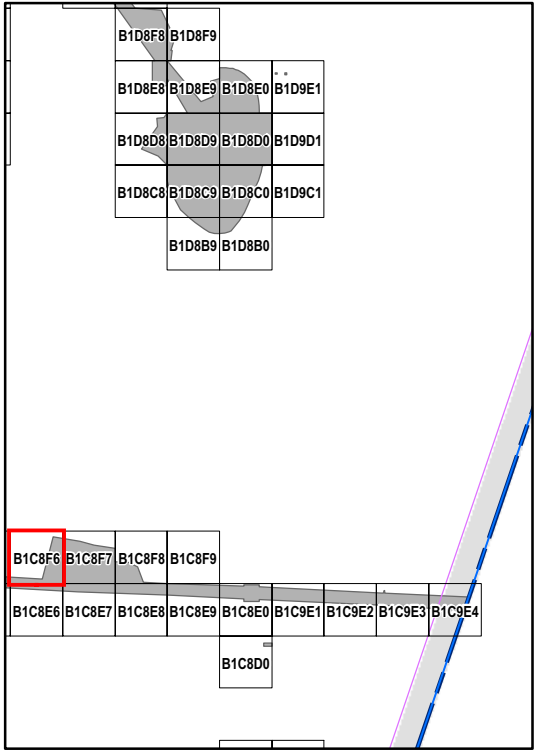
T:\Projects\Seaside\AAP\_Outside\_Rdwy\_UTILITYCorridor\Appendix\_EM61\Survey\_Results\_Mapbooks\2010\_07\_29\_SEA\_EM61\_Survey\_Results\_MapBook\06.mxd - 1/18/2011 @ 3:15:00 PM



### Legend

**GRID B1C8F6**

- 6012 ● Target Location
  - Seaside MRA Boundary
  - Roadway Alignment
  - SCA Polygons (Investigation Areas)
  - Utility Corridor
  - MRS Boundary
  - ▨ Analog Performed
  - ▨ Excusable Data Gap
- Response (Stack)**  
mV
- |     |     |     |     |     |     |     |      |      |      |      |      |
|-----|-----|-----|-----|-----|-----|-----|------|------|------|------|------|
| 0.5 | 2.1 | 3.6 | 5.1 | 6.7 | 8.2 | 9.7 | 11.3 | 13.3 | 15.4 | 17.4 | 19.5 |
|-----|-----|-----|-----|-----|-----|-----|------|------|------|------|------|



State Plane California IV, NAD 1983 (U.S. Survey Foot)

0 15 30 Feet

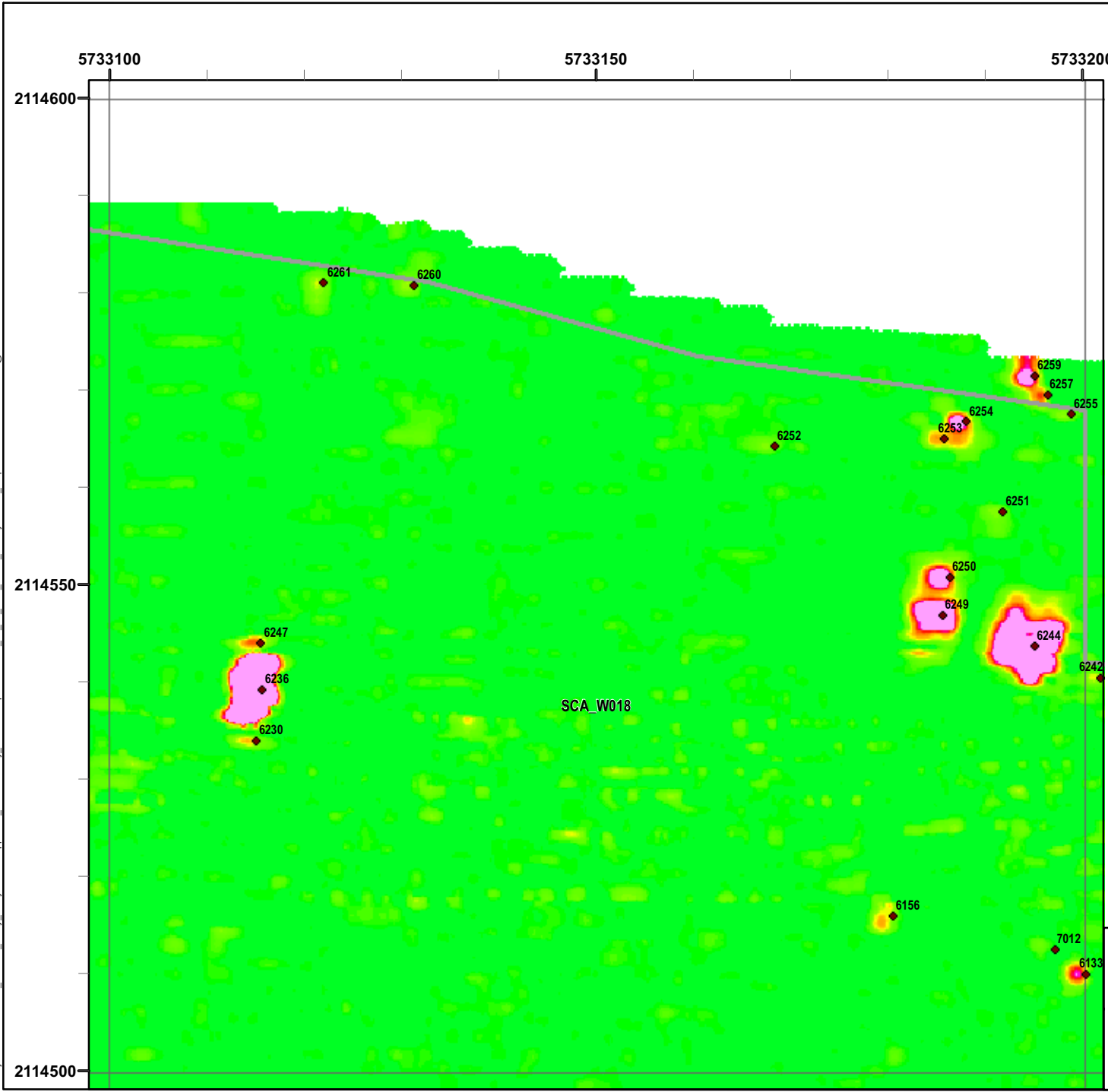


**EM61 Survey Results  
Outside Roadway and  
Utility Corridor**

FORA ESCA RP  
Monterey County, California

**Map E1-195**

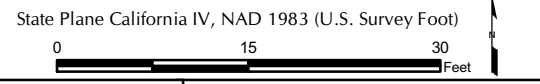
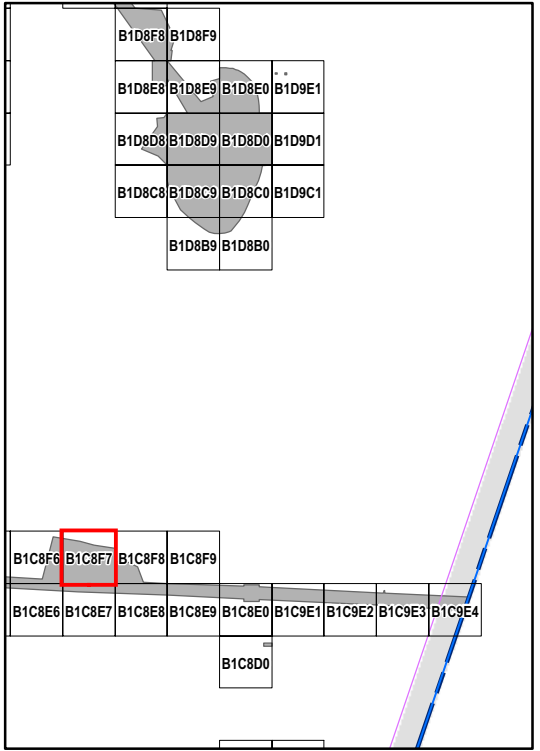
T:\Projects\Seaside\AAP\_Outside\_Rdwy\_UTILITYCorridor\Appendix\_EM61\SURVEY\_Results\_MapBooks\2010\_07\_29\_SEA\_EM61\_SurveyResults\_MapBook06.mxd - 1/18/2011 @ 3:15:00 PM



### Legend

**GRID B1C8F7**

- 6012 Target Location
  - ▬ Seaside MRA Boundary
  - ▬ Roadway Alignment
  - SCA Polygons (Investigation Areas)
  - ▨ Utility Corridor
  - ▭ MRS Boundary
  - ▨ Analog Performed
  - ▭ Excusable Data Gap
- Response (Stack)**  
mV
- 0.5 2.1 3.6 5.1 6.7 8.2 9.7 11.3 13.3 15.4 17.4 19.5

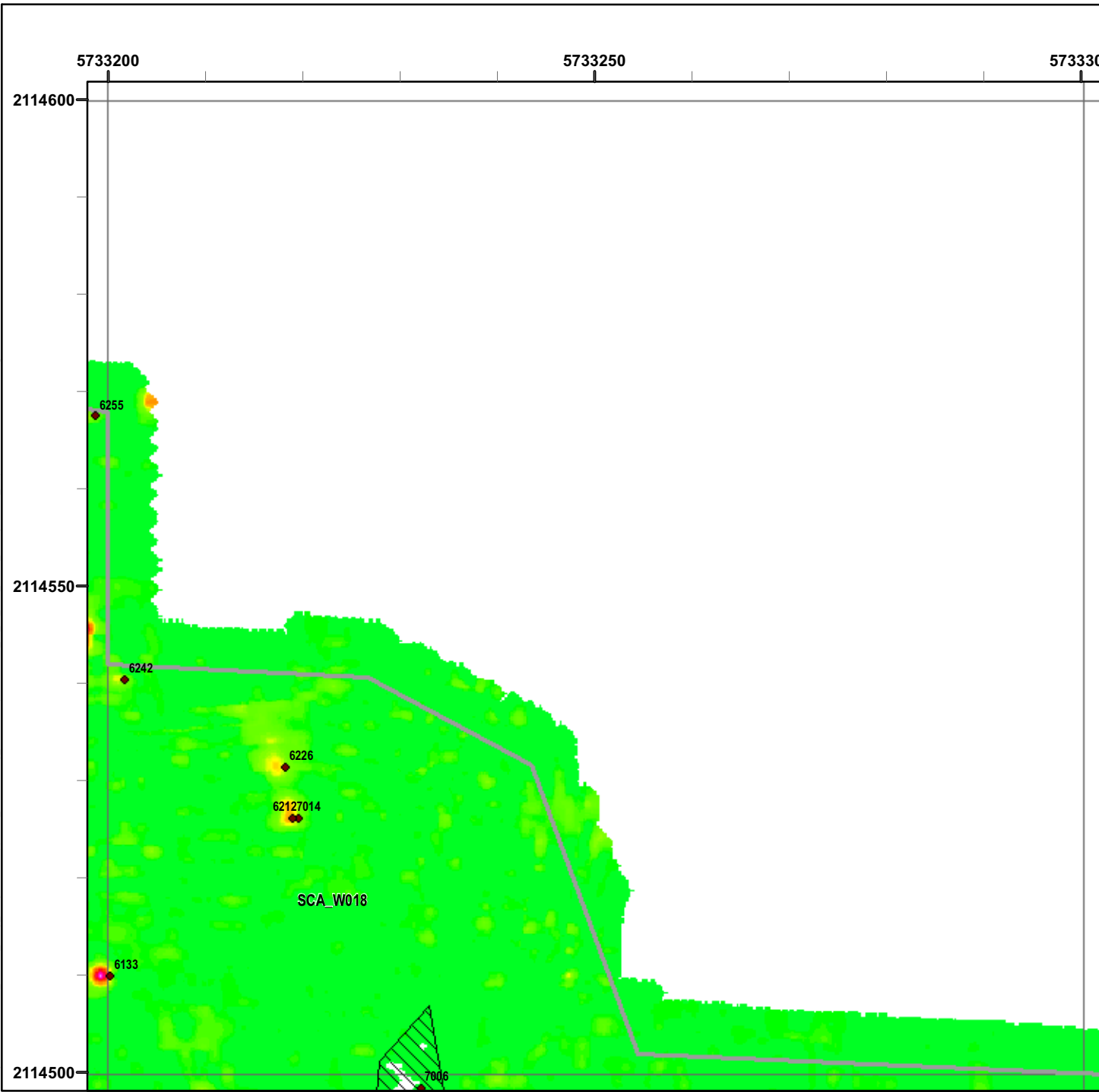


**EM61 Survey Results  
Outside Roadway and  
Utility Corridor**

FORA ESCA RP  
Monterey County, California

**Map E1-196**

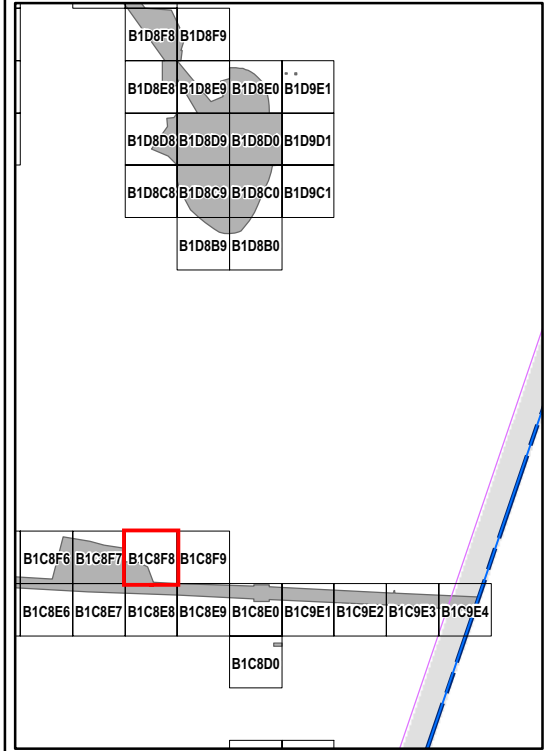
T:\Projects\Seaside\AAP\_Outside\_Rdwy\_UTILITYCorridor\Appendix\_EM61\Survey\_Results\_MapBook\06.mxd - 1/18/2011 @ 3:15:00 PM



### Legend

**GRID B1C8F8**

- 6012
  - Target Location
  - Seaside MRA Boundary
  - Roadway Alignment
  - SCA Polygons (Investigation Areas)
  - Utility Corridor
  - MRS Boundary
  - ▨ Analog Performed
  - ▨ Excusable Data Gap
- Response (Stack)**  
mV
- 0.5 2.1 3.6 5.1 6.7 8.2 9.7 11.3 13.3 15.4 17.4 19.5



State Plane California IV, NAD 1983 (U.S. Survey Foot)

0 15 30 Feet




**EM61 Survey Results  
Outside Roadway and  
Utility Corridor**

FORA ESCA RP  
Monterey County, California

**Map E1-197**


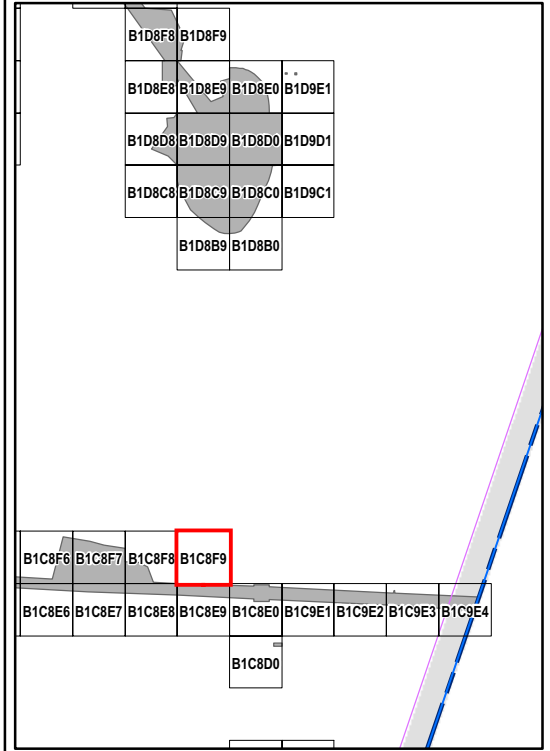
T:\Projects\Seaside\AAP\_Outside\_Roadway\_UTILITYCorridor\Appendix\_EM61\Survey\_Results\_MapBooks\2010\_07\_29\_SEA\_EM61\_Survey\_Results\_MapBook\06.mxd - 1/18/2011 @ 3:15:00 PM



### Legend

**GRID B1C8F9**

- 6012 ● Target Location
- Seaside MRA Boundary
- Roadway Alignment
- SCA Polygons (Investigation Areas)
- Utility Corridor
- MRS Boundary
- ▨ Analog Performed
- ▨ Excusable Data Gap

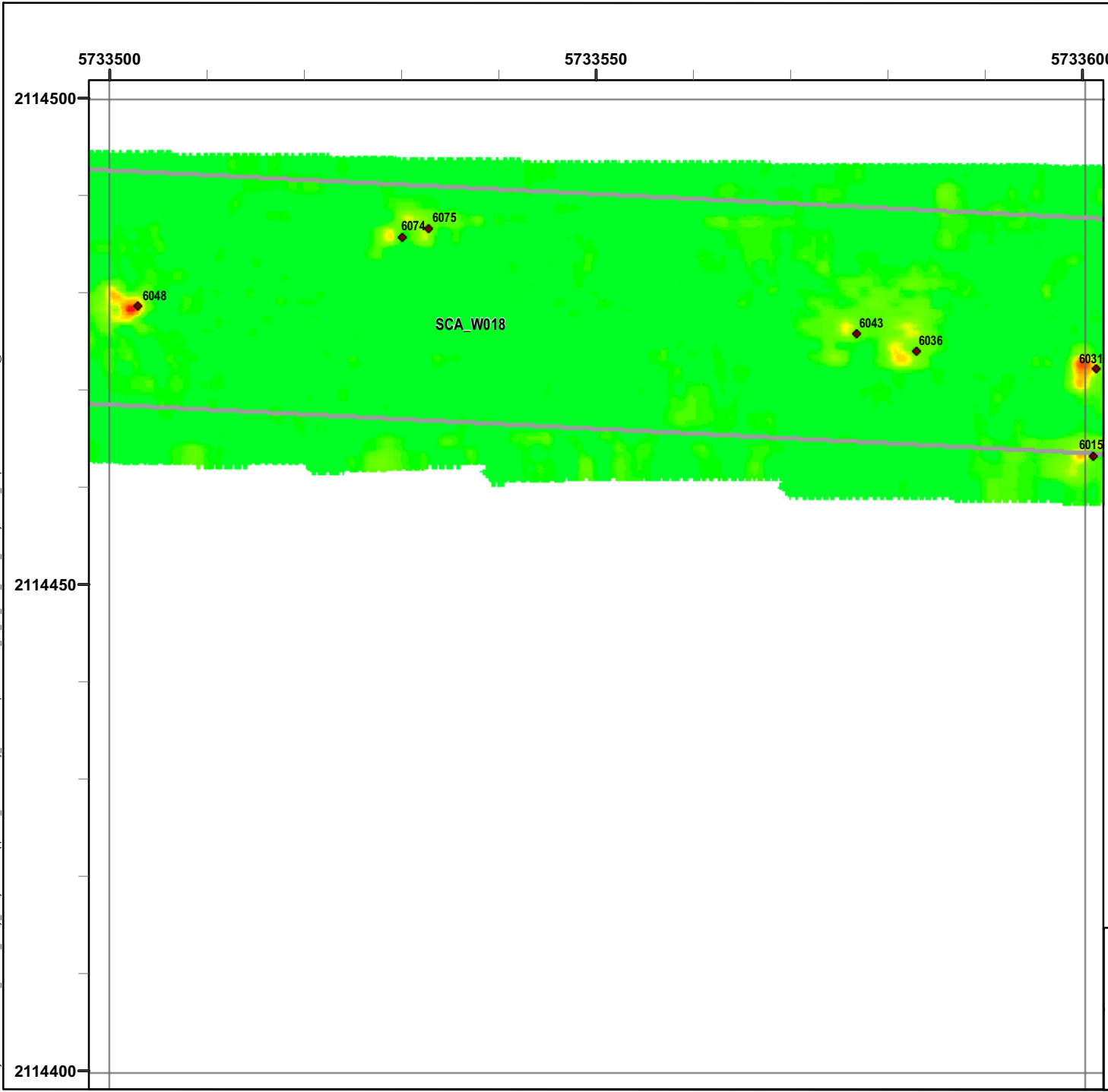


**EM61 Survey Results  
Outside Roadway and  
Utility Corridor**

FORA ESCA RP  
Monterey County, California

**Map E1-198**

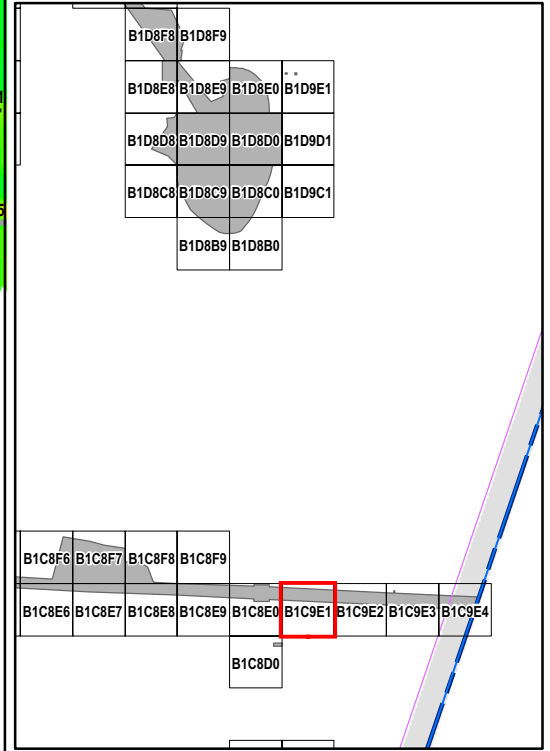
T:\Projects\Seaside\AAP\_Outside\_Roadway\_UTILITYCorridor\Appendix\_EM61\Survey\_Results\_Mapbooks\2010\_07\_29\_SEA\_EM61\_Survey\_Results\_MapBook06.mxd - 1/18/2011 @ 3:15:00 PM




### Legend

- 6012 ● Target Location
  - Seaside MRA Boundary
  - Roadway Alignment
  - SCA Polygons (Investigation Areas)
  - Utility Corridor
  - MRS Boundary
  - ▨ Analog Performed
  - ▨ Excusable Data Gap
- Response (Stack) mV**
- |     |     |     |     |     |     |     |      |      |      |      |      |
|-----|-----|-----|-----|-----|-----|-----|------|------|------|------|------|
| 0.5 | 2.1 | 3.6 | 5.1 | 6.7 | 8.2 | 9.7 | 11.3 | 13.3 | 15.4 | 17.4 | 19.5 |
|-----|-----|-----|-----|-----|-----|-----|------|------|------|------|------|

### GRID B1C9E1



State Plane California IV, NAD 1983 (U.S. Survey Foot)

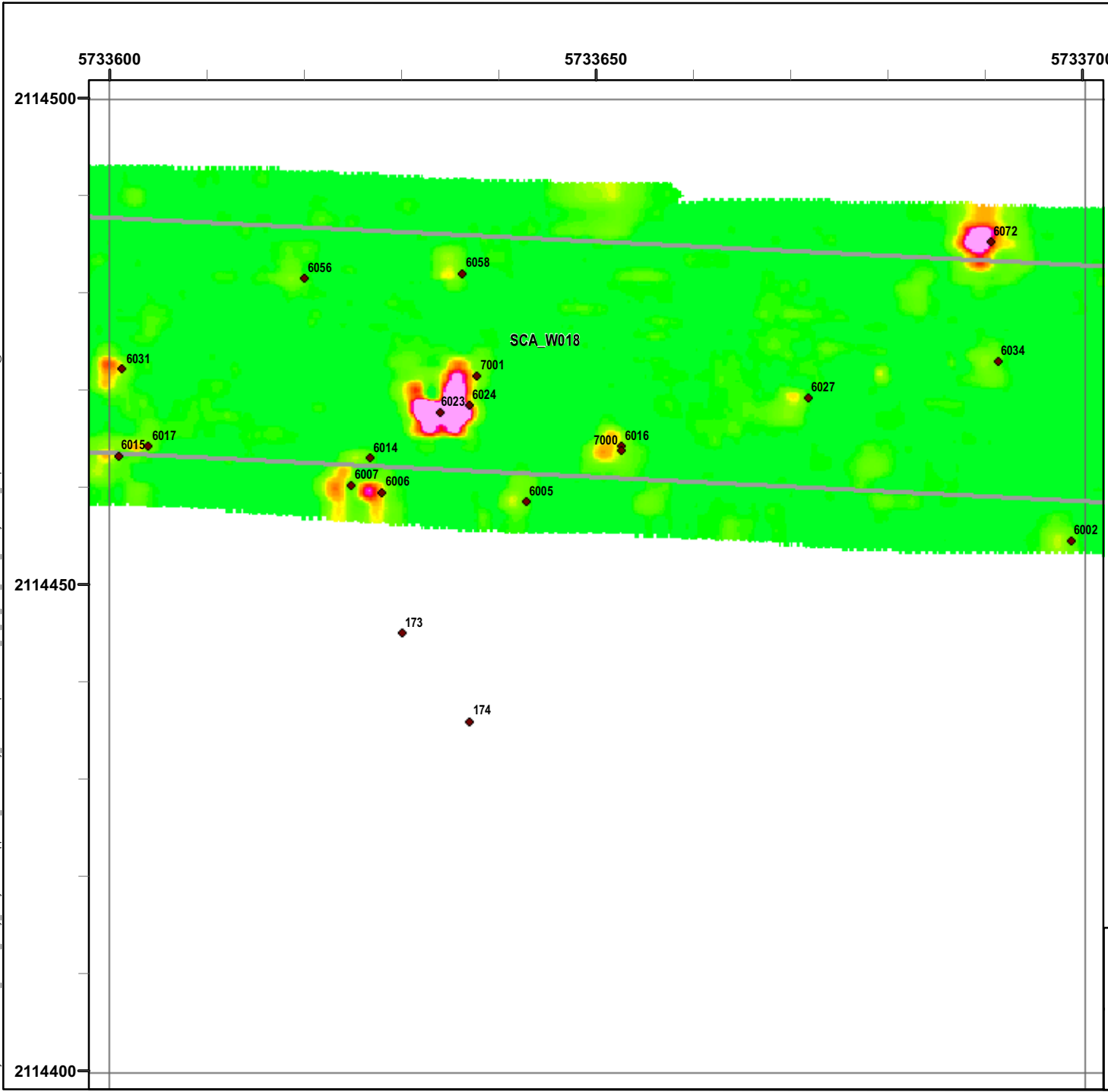


**EM61 Survey Results  
Outside Roadway and  
Utility Corridor**

FORA ESCA RP  
Monterey County, California

**Map E1-199**


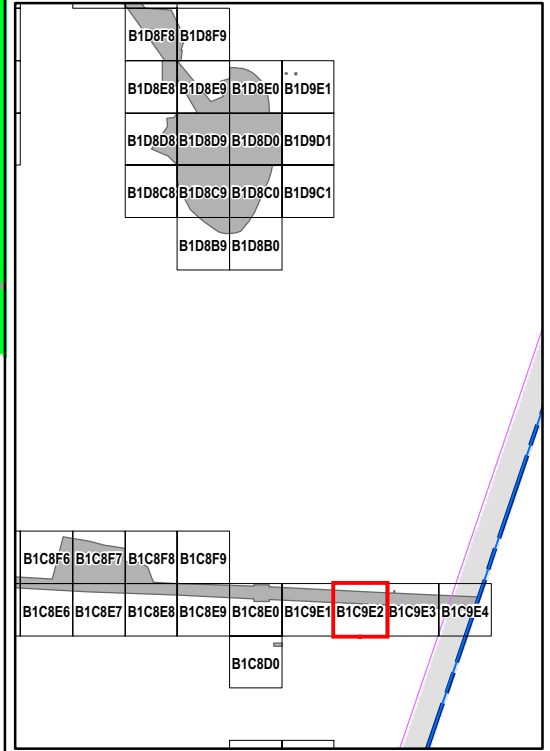
T:\Projects\Seaside\AAP\_Outside\_Rdwy\_UTILITYCorridor\Appendix\_EM61\SURVEY\_Results\_MapBooks\2010\_07\_29\_SEA\_EM61\_SURVEY\_Results\_MapBook\06.mxd - 1/18/2011 @ 3:15:00 PM



### Legend

**GRID B1C9E2**

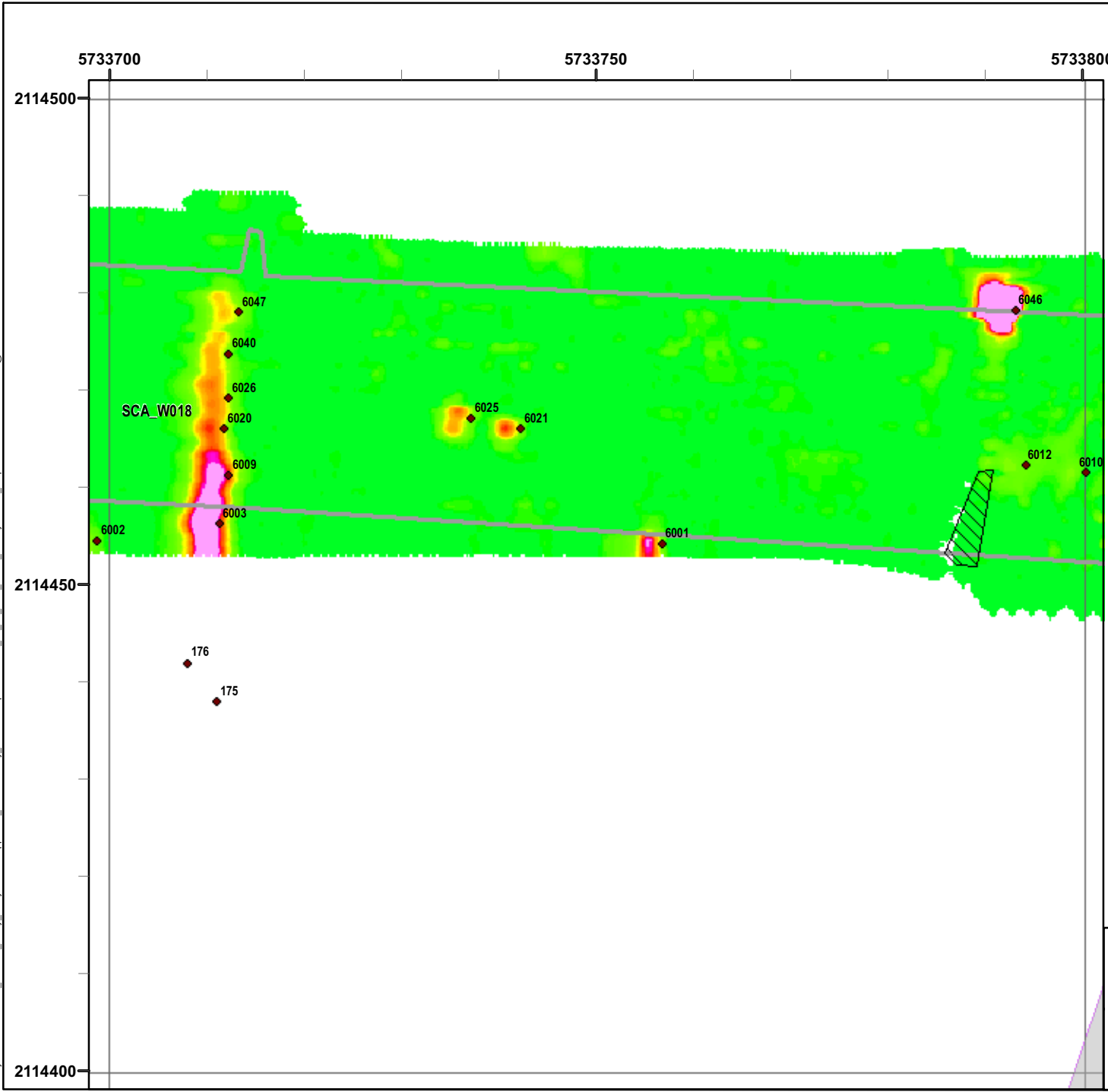
- 6012 Target Location
  - ▬ Seaside MRA Boundary
  - ▬ Roadway Alignment
  - SCA Polygons (Investigation Areas)
  - ▨ Utility Corridor
  - ▭ MRS Boundary
  - ▨ Analog Performed
  - ▭ Excusable Data Gap
- Response (Stack) mV**
- |     |     |     |     |     |     |     |      |      |      |      |      |
|-----|-----|-----|-----|-----|-----|-----|------|------|------|------|------|
| 0.5 | 2.1 | 3.6 | 5.1 | 6.7 | 8.2 | 9.7 | 11.3 | 13.3 | 15.4 | 17.4 | 19.5 |
|-----|-----|-----|-----|-----|-----|-----|------|------|------|------|------|



  	<p><b>EM61 Survey Results</b>  <b>Outside Roadway and</b>  <b>Utility Corridor</b></p> <p>FORA ESCA RP          Monterey County, California</p>
	<p><b>Map E1-200</b></p>




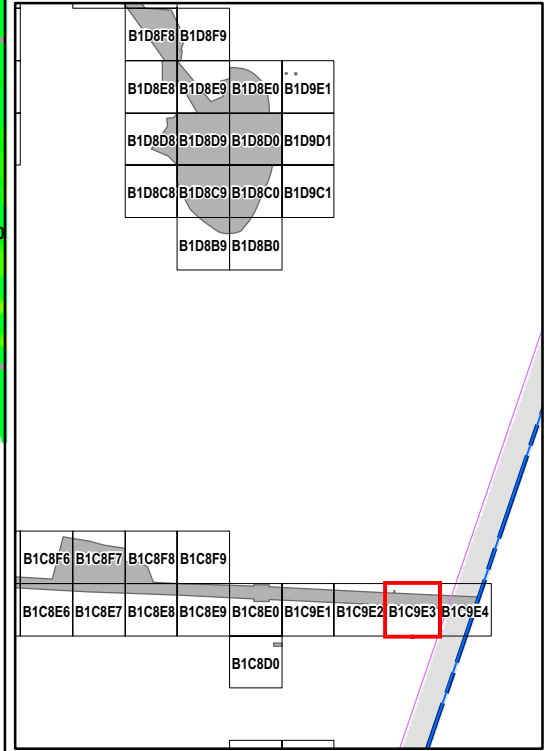
T:\Projects\Seaside\AAP\_Outside\_Rdwy\_UTILITYCorridor\Appendix\_EM61\SURVEY\_Results\_MapBooks\2010\_07\_29\_SEA\_EM61\_Survey\_Results\_MapBook06.mxd - 1/18/2011 @ 3:15:00 PM



### Legend

**GRID B1C9E3**

- 6012 Target Location
  - ▬ Seaside MRA Boundary
  - ▬ Roadway Alignment
  - SCA Polygons (Investigation Areas)
  - ▨ Utility Corridor
  - ▭ MRS Boundary
  - ▨ Analog Performed
  - ▭ Excusable Data Gap
- Response (Stack) mV**
- 0.5 2.1 3.6 5.1 6.7 8.2 9.7 11.3 13.3 15.4 17.4 19.5

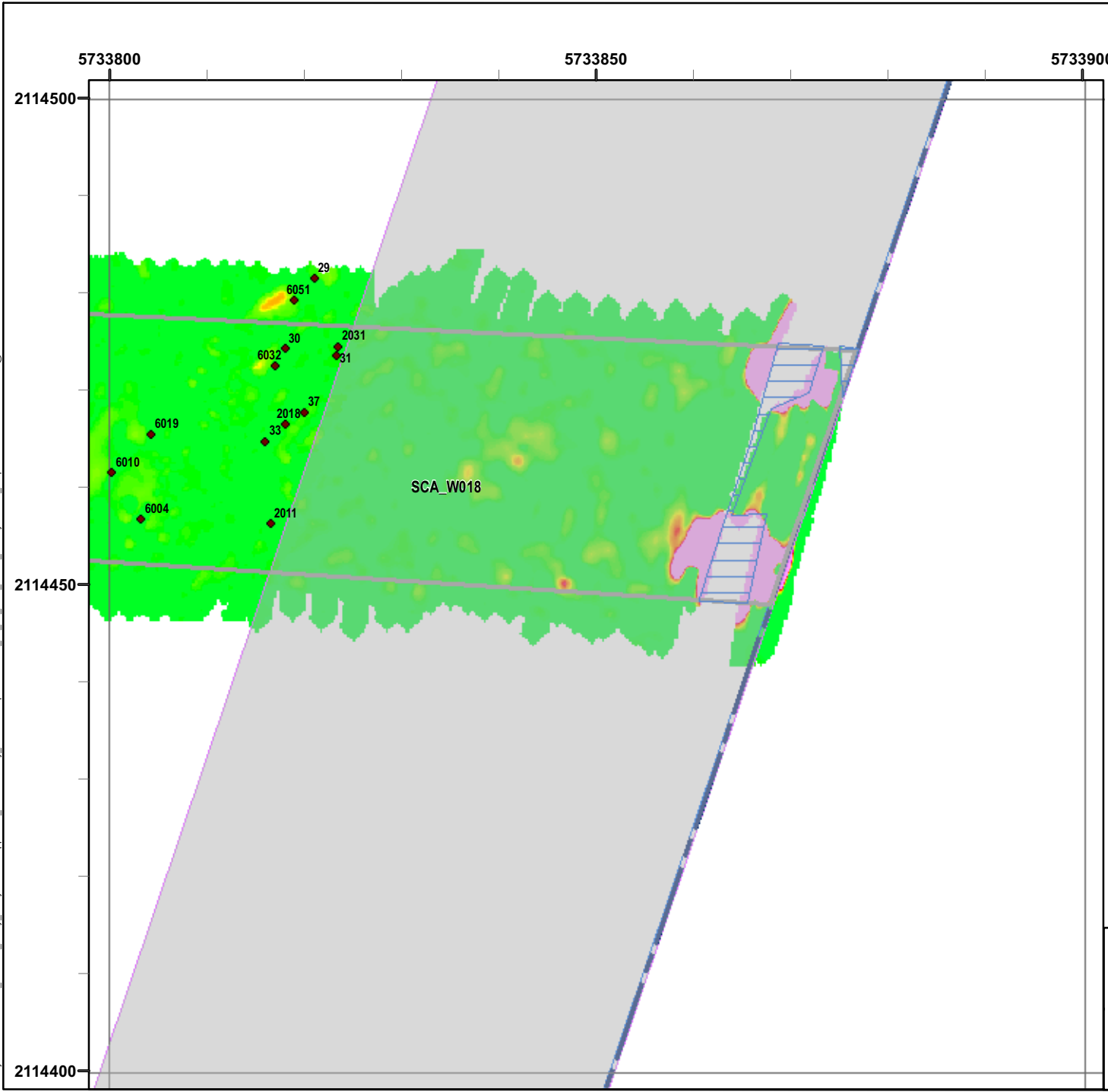


**EM61 Survey Results  
Outside Roadway and  
Utility Corridor**

FORA ESCA RP  
Monterey County, California

**Map E1-201**


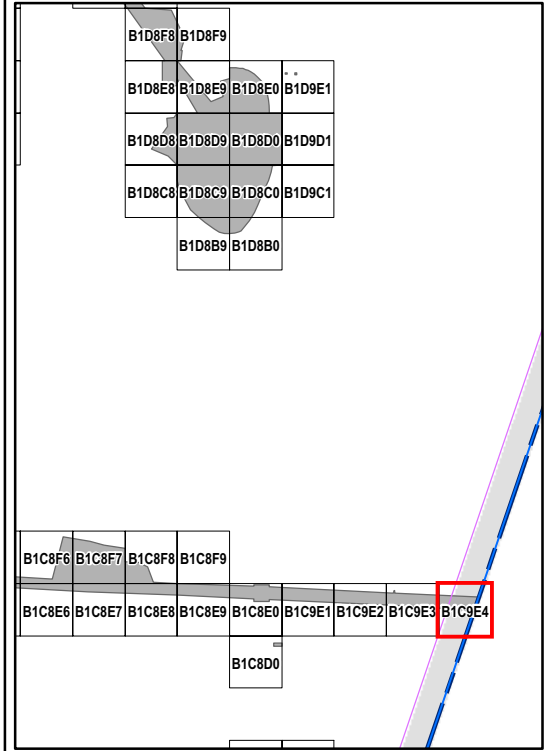
T:\Projects\Seaside\AAP\_Outside\_Roadway\_UTILITYCorridor\Appendix\_EM61\SURVEY\_Results\_MapBooks\2010\_07\_29\_SEA\_EM61\_SURVEY\_Results\_MapBook06.mxd - 1/18/2011 @ 3:15:00 PM



### Legend

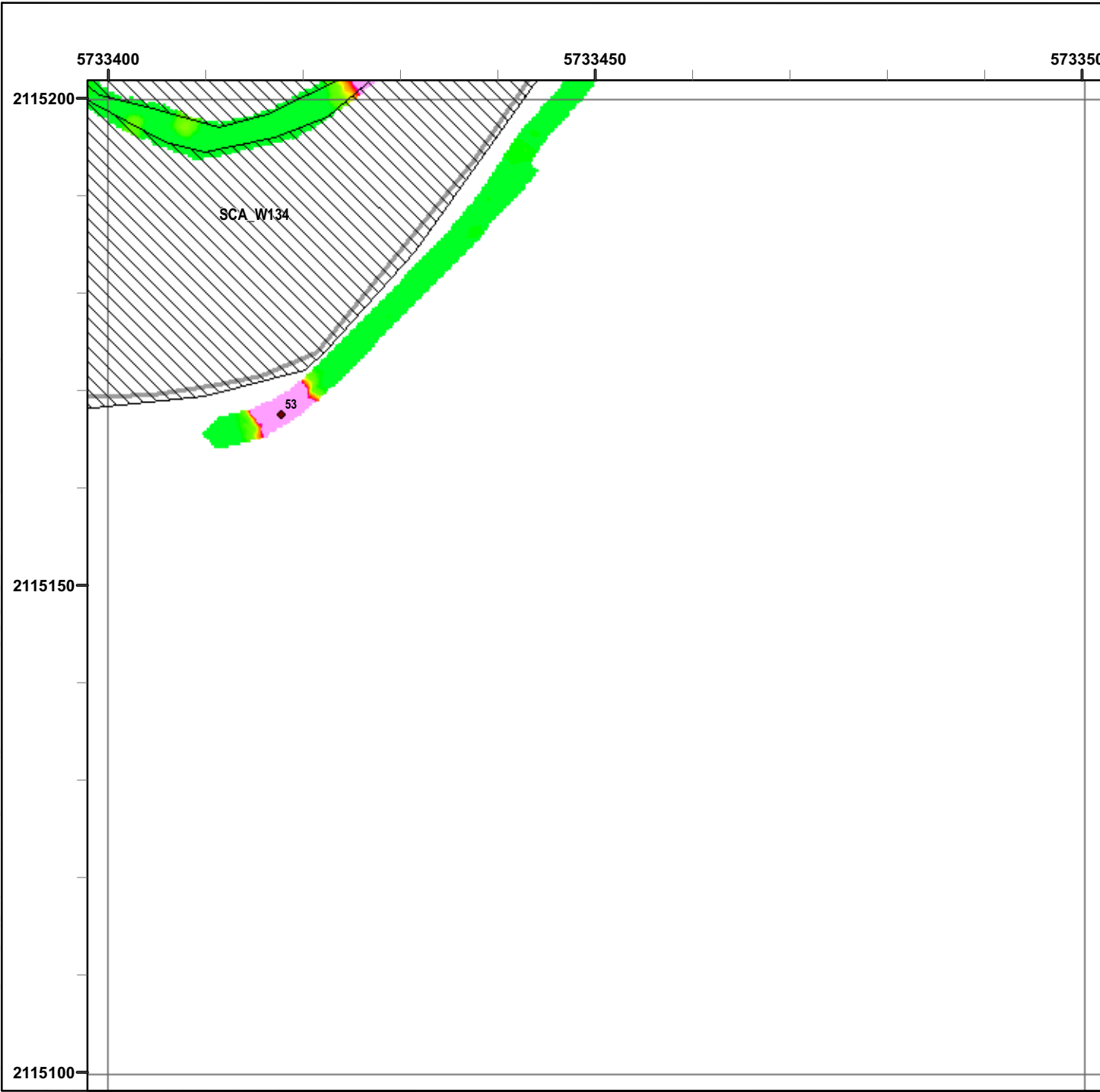
**GRID B1C9E4**

- 6012 Target Location
  - ▬ Seaside MRA Boundary
  - ▬ Roadway Alignment
  - SCA Polygons (Investigation Areas)
  - ▨ Utility Corridor
  - ▨ Analog Performed
  - MRS Boundary
  - ▨ Excusable Data Gap
- Response (Stack) mV**
- 0.5 2.1 3.6 5.1 6.7 8.2 9.7 11.3 13.3 15.4 17.4 19.5



  	<p><b>EM61 Survey Results</b>  <b>Outside Roadway and</b>  <b>Utility Corridor</b></p> <p>FORA ESCA RP          Monterey County, California</p>
	<p><b>Map E1-202</b></p>


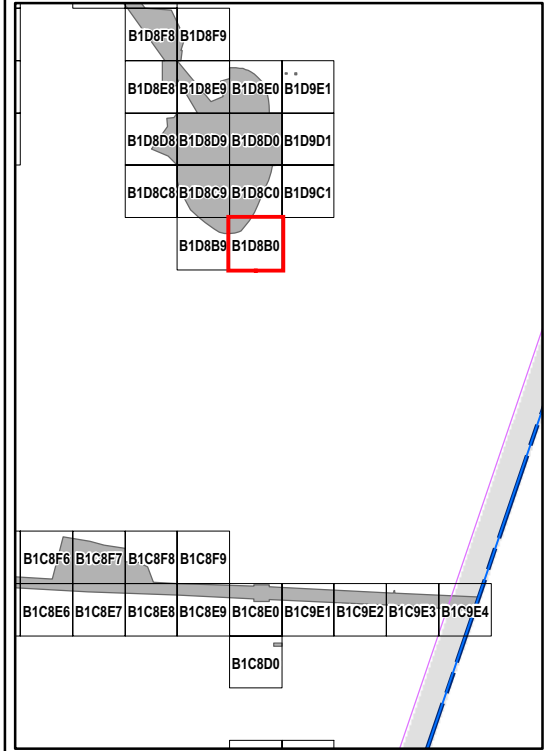
T:\Projects\Seaside\AAP\_Outside\_Roadway\_UTILITYCorridor\Appendix\_EM61\SURVEY\_Results\_Mapbooks\2010\_07\_29\_SEA\_EM61\_SURVEY\_Results\_MapBook\06.mxd - 1/18/2011 @ 3:15:00 PM






### Legend

**GRID B1D8B0**

- 6012 ● Target Location
  - Seaside MRA Boundary
  - Roadway Alignment
  - SCA Polygons (Investigation Areas)
  - Utility Corridor
  - MRS Boundary
  - ▨ Analog Performed
  - ▨ Excusable Data Gap
- Response (Stack) mV**
- 0.5 2.1 3.6 5.1 6.7 8.2 9.7 11.3 13.3 15.4 17.4 19.5



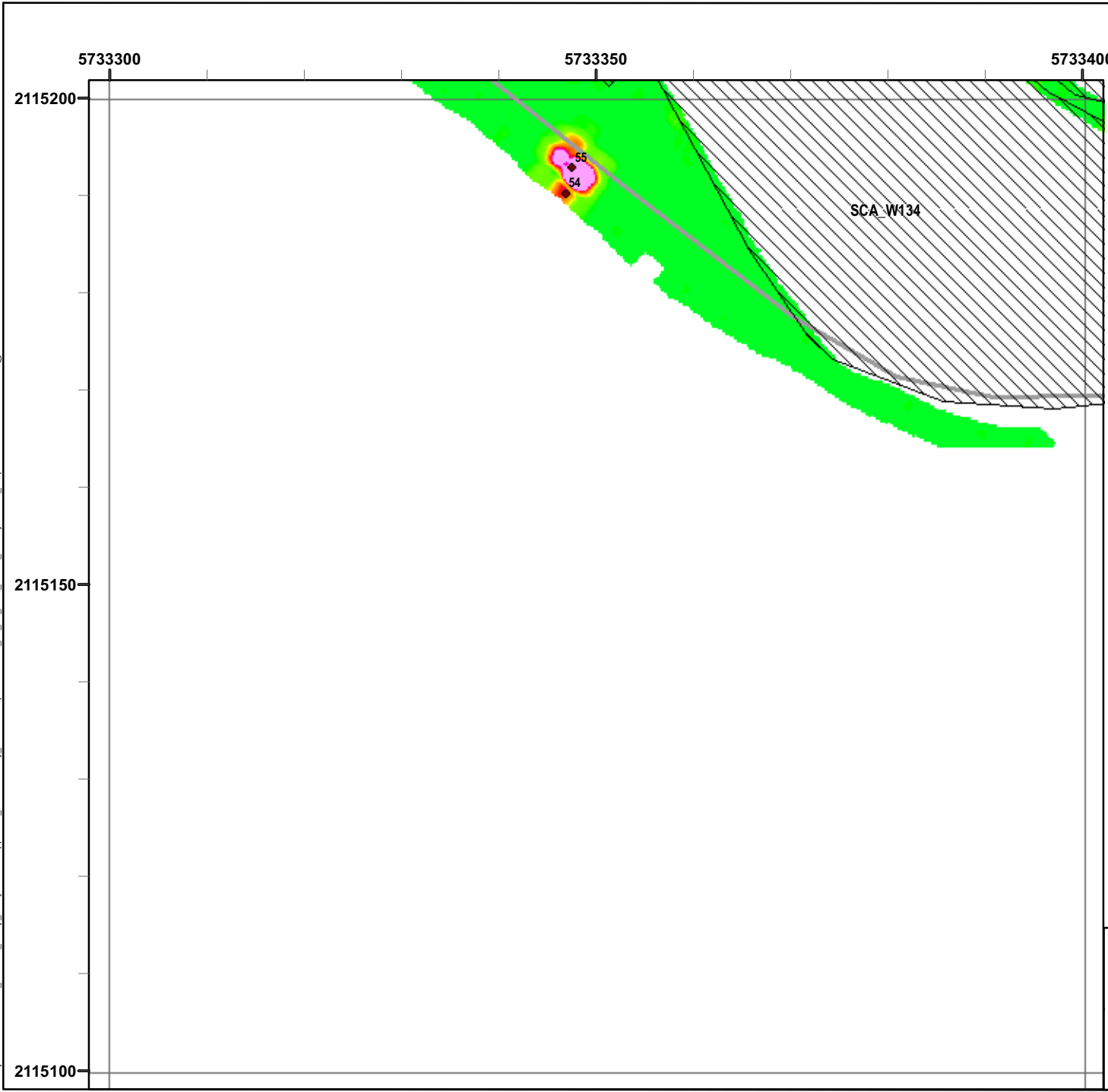




**EM61 Survey Results  
Outside Roadway and  
Utility Corridor**

FORA ESCA RP  
Monterey County, California

**Map E1-203**


T:\Projects\Seaside\AAP\_Outside\_Rdwy\_UTILITYCorridor\Appendix\_EM61\SURVEY\_Results\_Mapbooks\2010\_07\_29\_SEA\_EM61\_SURVEY\_Results\_MapBook06.mxd - 1/18/2011 @ 3:15:00 PM



### Legend

**GRID B1D8B9**

- 6012
  - Target Location
  - Seaside MRA Boundary
  - Roadway Alignment
  - SCA Polygons (Investigation Areas)
  - Utility Corridor
  - MRS Boundary
  - Analog Performed
  - Excusable Data Gap
- Response (Stack)**  
mV
- |     |     |     |     |     |     |     |      |      |      |      |      |
|-----|-----|-----|-----|-----|-----|-----|------|------|------|------|------|
| 0.5 | 2.1 | 3.6 | 5.1 | 6.7 | 8.2 | 9.7 | 11.3 | 13.3 | 15.4 | 17.4 | 19.5 |
|-----|-----|-----|-----|-----|-----|-----|------|------|------|------|------|

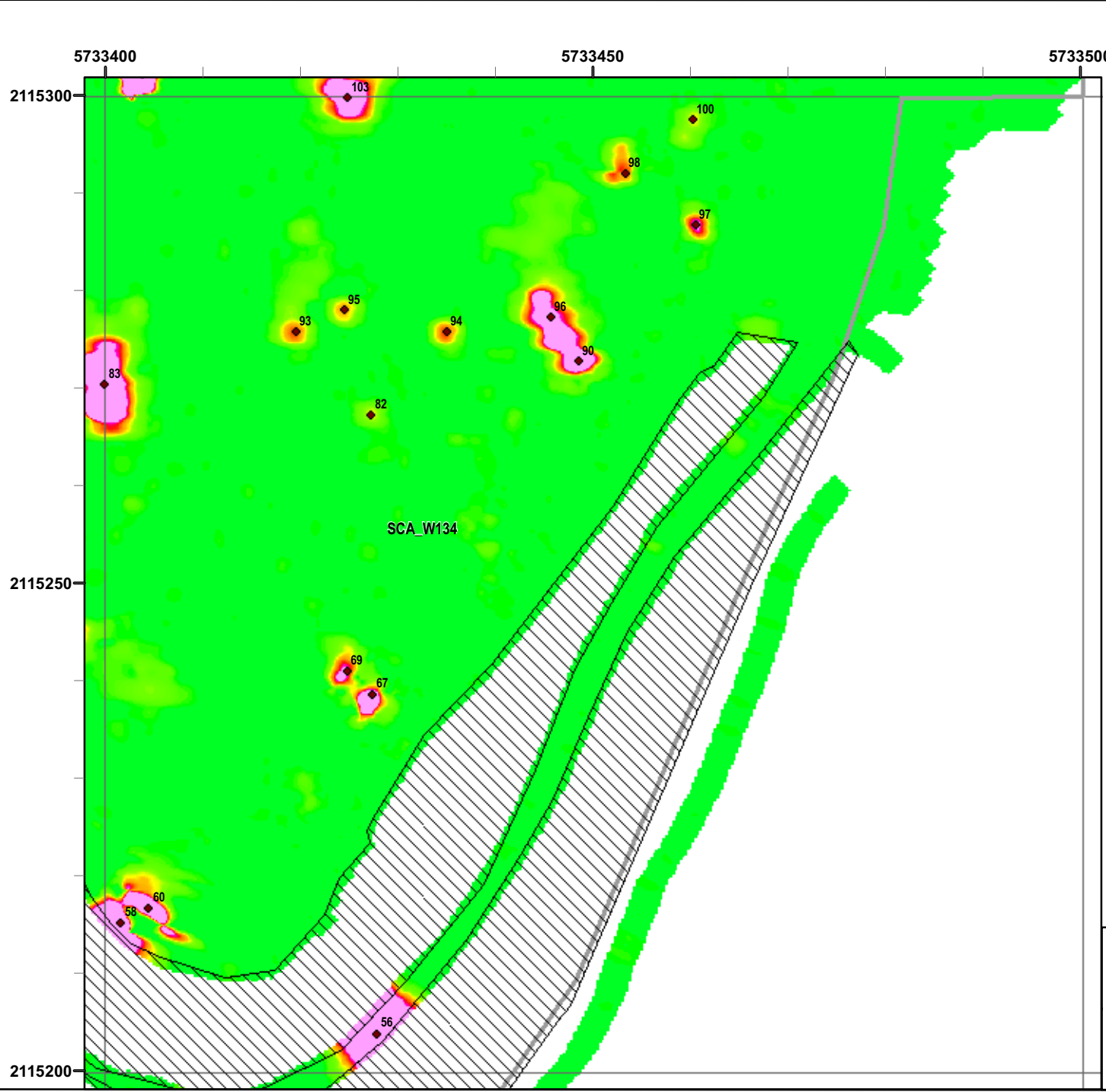


State Plane California IV, NAD 1983 (U.S. Survey Foot)

0 15 30 Feet

  	<p><b>EM61 Survey Results</b> <b>Outside Roadway and</b> <b>Utility Corridor</b></p> <p>FORA ESCA RP Monterey County, California</p>
	<p><b>Map E1-204</b></p>


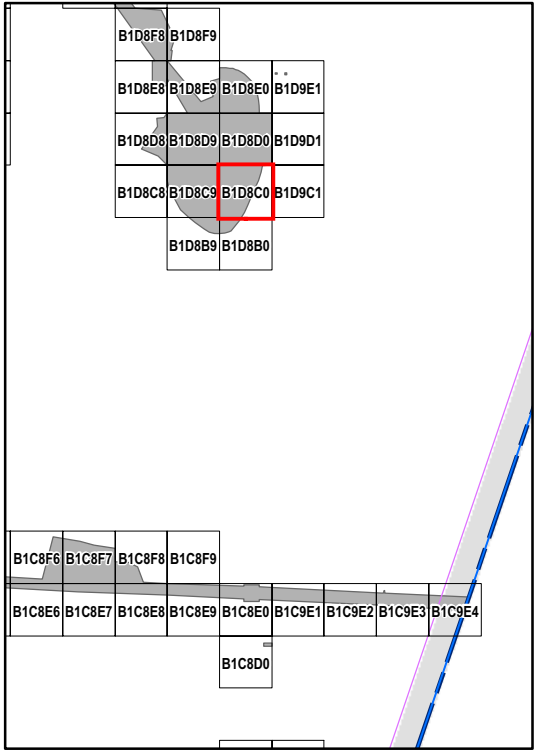
T:\Projects\Seaside\AAP\_Outside\_Roadway\_UTILITYCorridor\Appendix\_EM61\SURVEY\_Results\_MapBooks\2010\_07\_29\_SEA\_EM61\_SURVEY\_Results\_MapBook\06.mxd - 1/18/2011 @ 3:15:00 PM



### Legend

**GRID B1D8C0**

- 6012 ● Target Location
  - Seaside MRA Boundary
  - Roadway Alignment
  - SCA Polygons (Investigation Areas)
  - Utility Corridor
  - MRS Boundary
  - ▨ Analog Performed
  - ▨ Excusable Data Gap
- Response (Stack) mV**
- 0.5 2.1 3.6 5.1 6.7 8.2 9.7 11.3 13.3 15.4 17.4 19.5

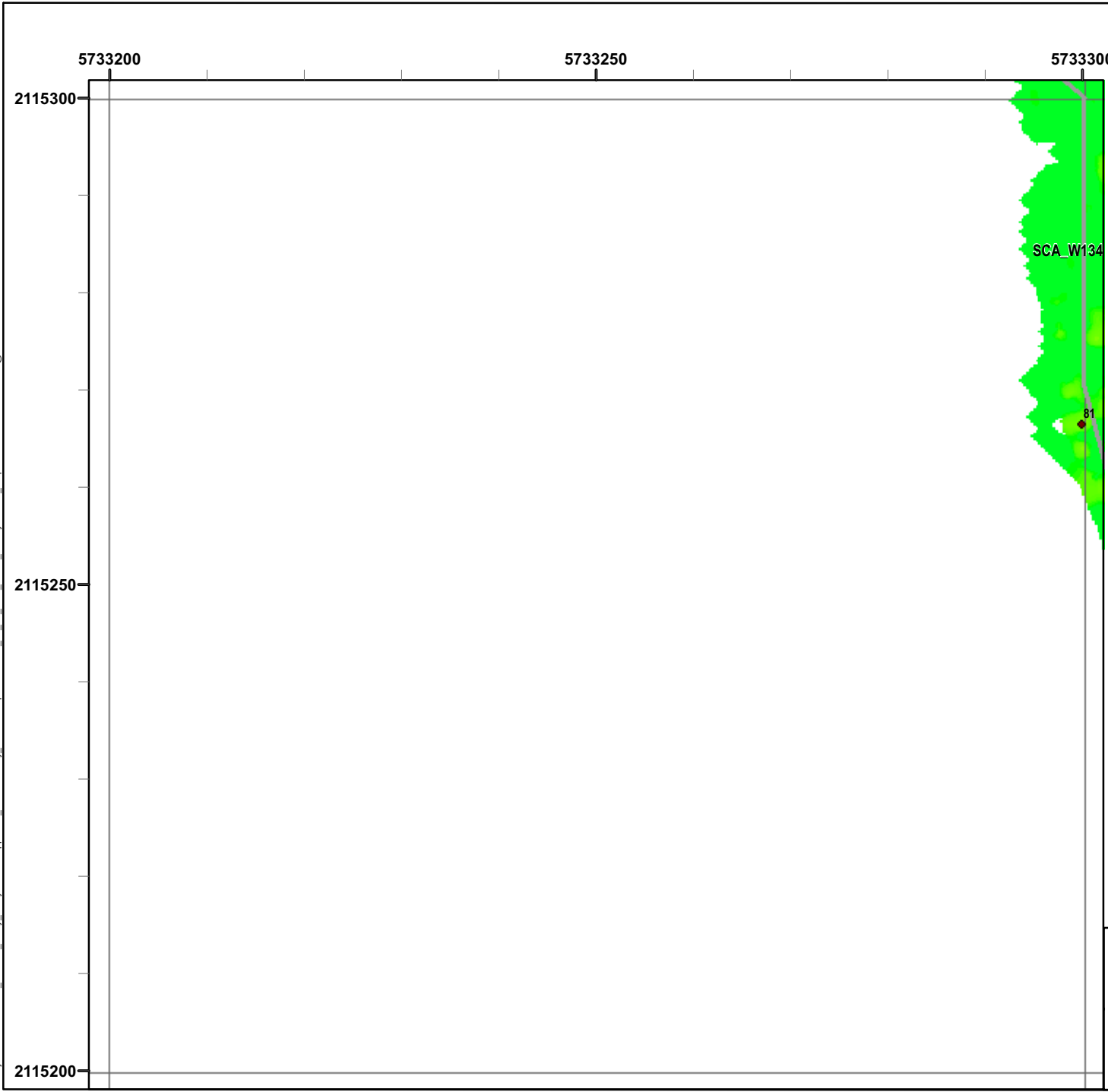


**EM61 Survey Results  
Outside Roadway and  
Utility Corridor**

FORA ESCA RP  
Monterey County, California

**Map E1-205**


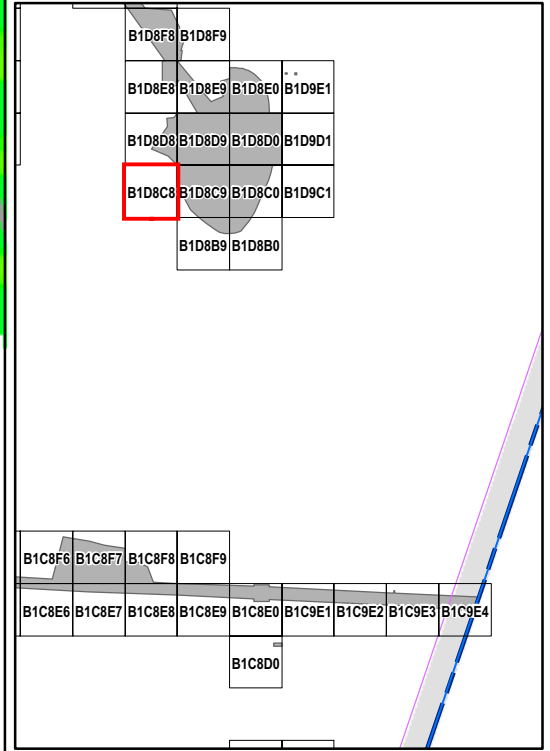
T:\Projects\Seaside\AAP\_Outside\_Roadway\_UTILITYCorridor\Appendix\_EM61\SURVEY\_Results\_Mapbooks\2010\_07\_29\_SEA\_EM61\_SURVEY\_Results\_MapBook\06.mxd - 1/18/2011 @ 3:15:00 PM



### Legend

**GRID B1D8C8**

- 6012 ● Target Location
- Seaside MRA Boundary
- Roadway Alignment
- SCA Polygons (Investigation Areas)
- Utility Corridor
- MRS Boundary
- ▨ Analog Performed
- ▨ Excusable Data Gap

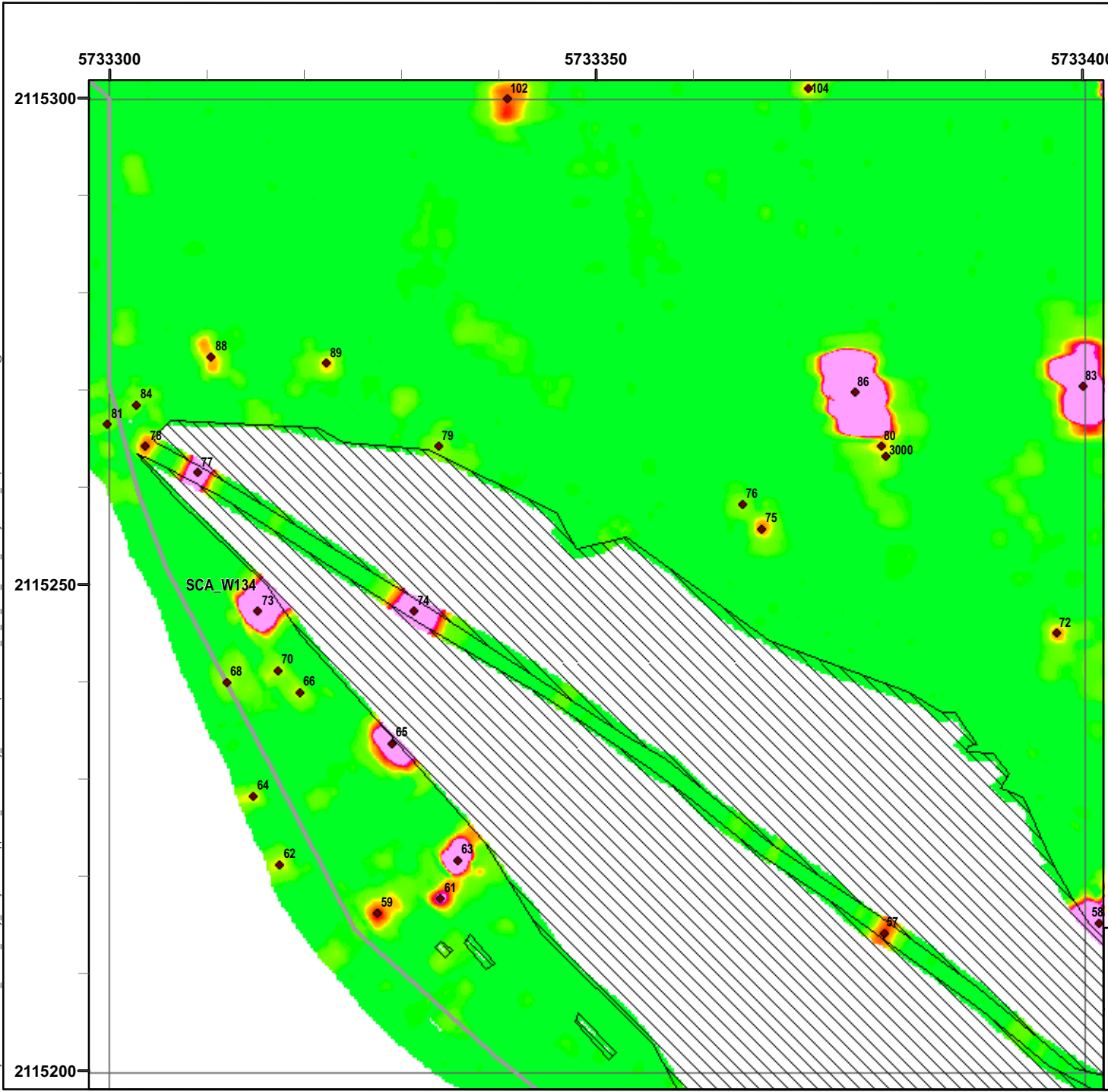


**EM61 Survey Results  
Outside Roadway and  
Utility Corridor**

FORA ESCA RP  
Monterey County, California

**Map E1-206**


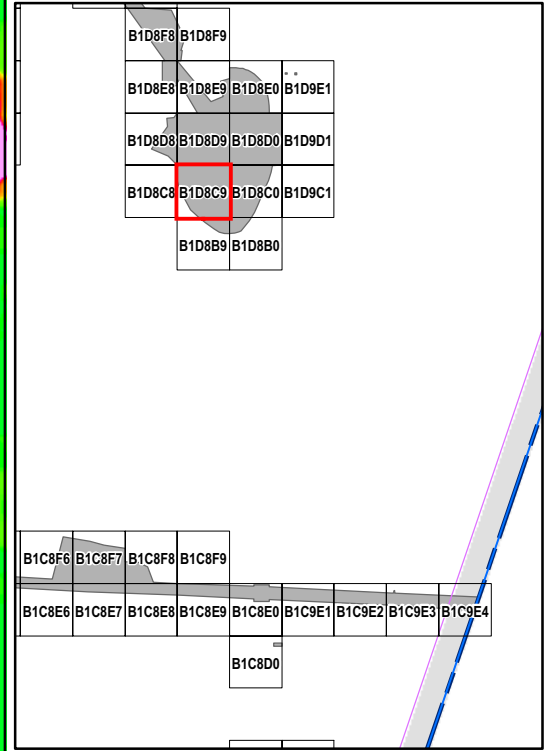
T:\Projects\Seaside\AAP\_Outside\_Rdwy\_UTILITYCorridor\Appendix\_EM61\SURVEY\_Results\_MapBooks\06.mxd - 1/18/2011 @ 3:15:00 PM



### Legend

**GRID B1D8C9**

- 6012 ● Target Location
  - Seaside MRA Boundary
  - Roadway Alignment
  - SCA Polygons (Investigation Areas)
  - Utility Corridor
  - MRS Boundary
  - ▨ Analog Performed
  - ▤ Excusable Data Gap
- Response (Stack) mV**
- 0.5 2.1 3.6 5.1 6.7 8.2 9.7 11.3 13.3 15.4 17.4 19.5
- 



**EM61 Survey Results  
Outside Roadway and  
Utility Corridor**

FORA ESCA RP  
Monterey County, California

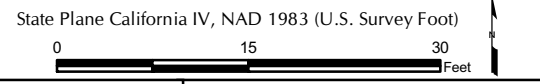

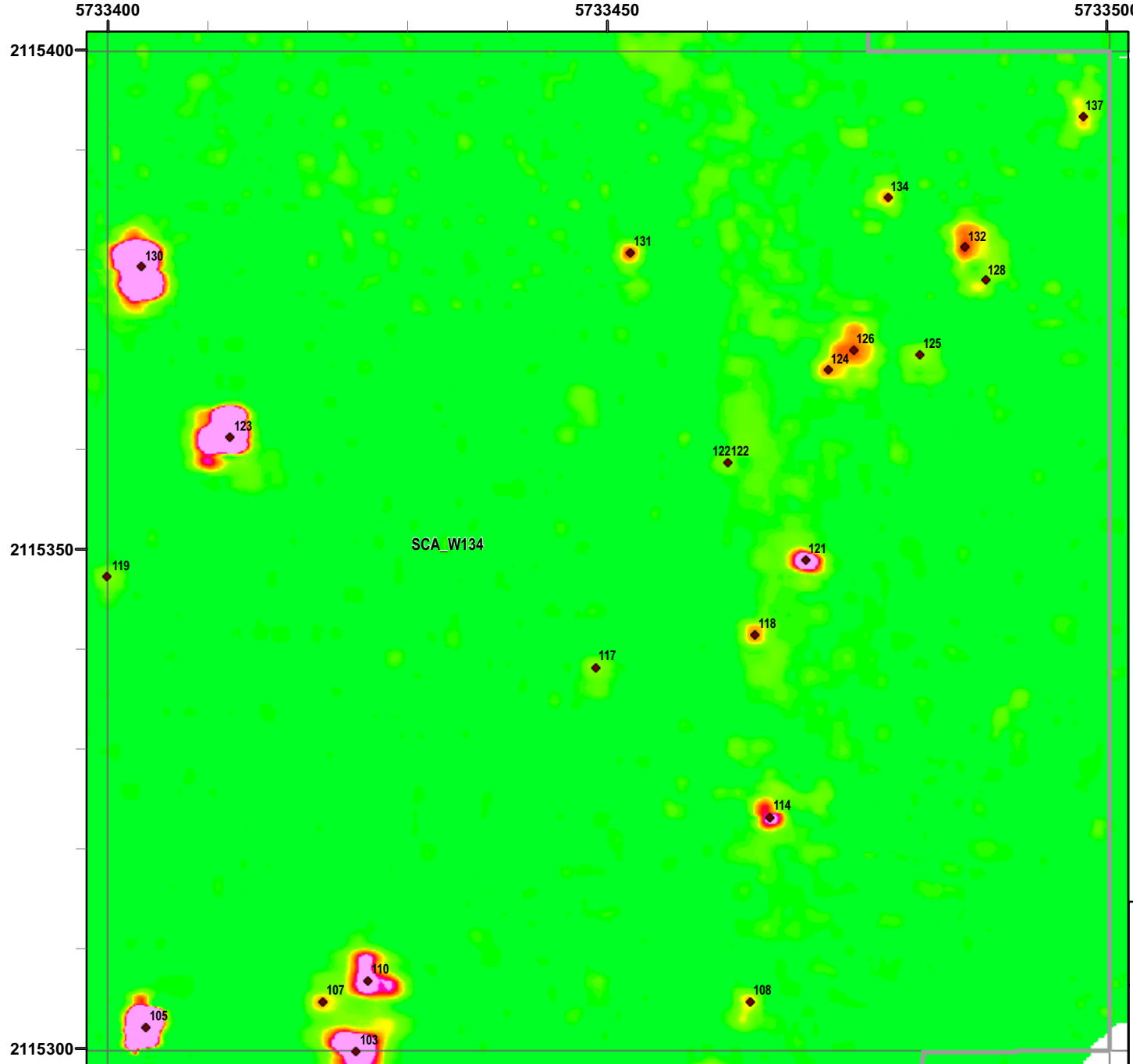
**Map E1-207**

T:\Projects\Seaside\AAP\_Outside\_Roadway\_UTILITYCorridor\Appendix\_EM61\SURVEY\_Results\_MapBooks\2010\_07\_29\_SEA\_EM61\_SURVEY\_Results\_MapBook06.mxd - 1/18/2011 @ 3:15:00 PM

### Legend

GRIDB1D8D0

- 6012 ● Target Location
  - Seaside MRA Boundary
  - ▨ Roadway Alignment
  - SCA Polygons (Investigation Areas)
  - ▨ Utility Corridor
  - ▨ Analog Performed
  - MRS Boundary
  - ▨ Excusable Data Gap
- Response (Stack)**  
mV
- 0.5 2.1 3.6 5.1 6.7 8.2 9.7 11.3 13.3 15.4 17.4 19.5
- 



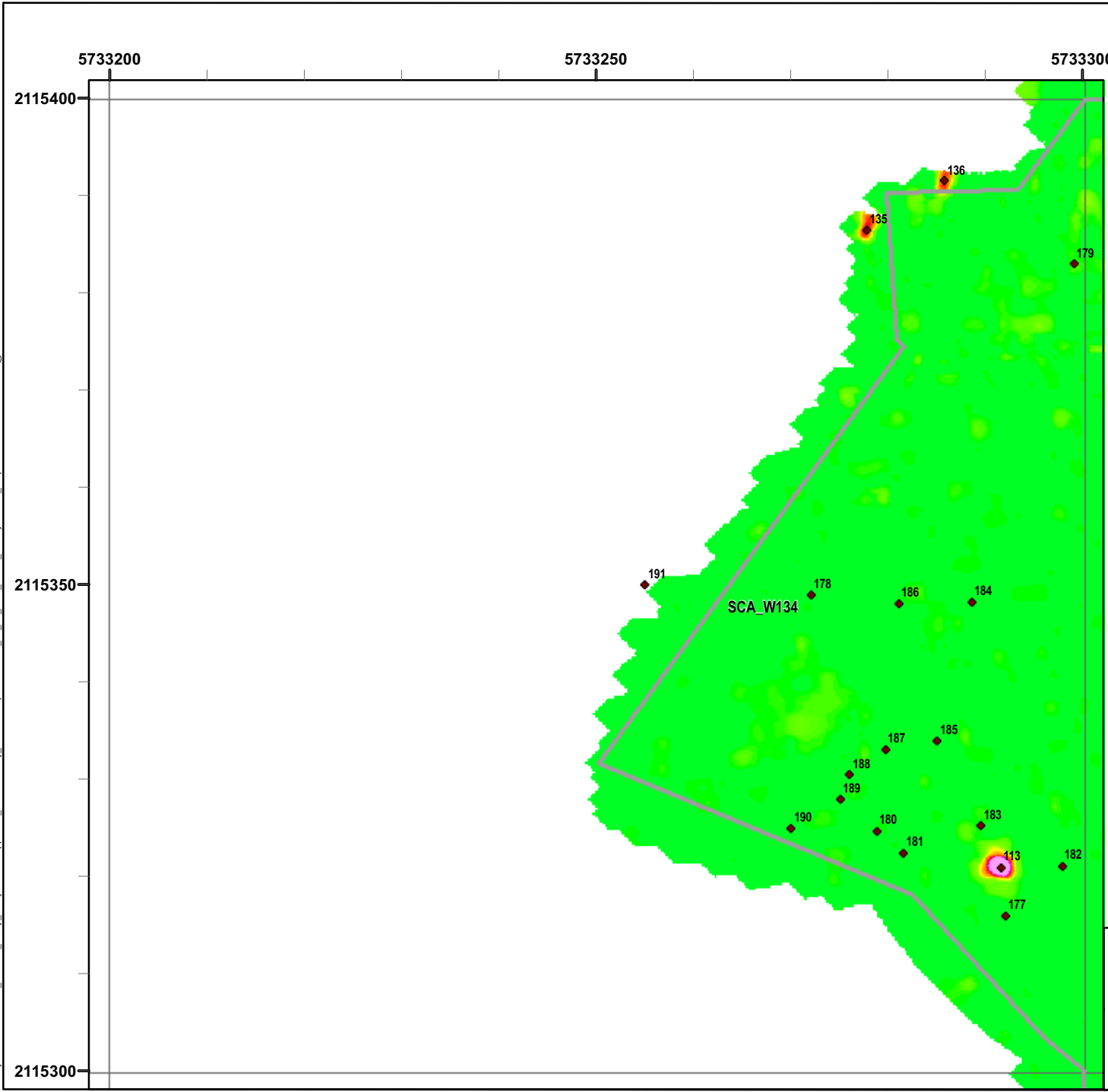
**EM61 Survey Results**  
**Outside Roadway and**  
**Utility Corridor**

FORA ESCA RP  
Monterey County, California

**Map E1-208**



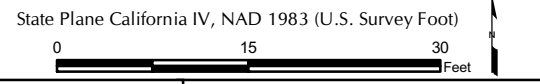
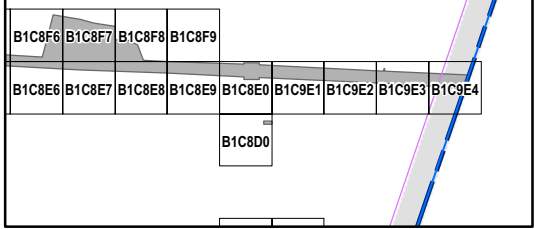
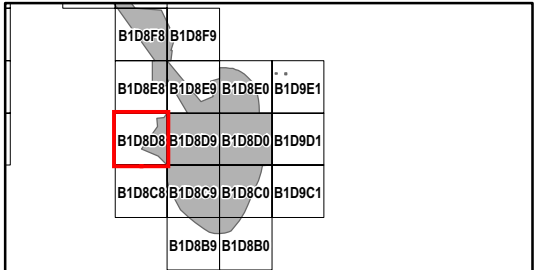
T:\Projects\Seaside\AAP\_Outside\_Roadway\_UTILITYCorridor\Appendix\_EM61\SURVEY\_Results\_Mapbooks\2010\_07\_29\_SEA\_EM61\_SURVEY\_Results\_MapBook06.mxd - 1/18/2011 @ 3:15:00 PM






### Legend

**GRIDB1D8D8**

- 6012 ● Target Location
  - Seaside MRA Boundary
  - Roadway Alignment
  - SCA Polygons (Investigation Areas)
  - Utility Corridor
  - MRS Boundary
  - ▨ Analog Performed
  - ▨ Excusable Data Gap
- Response (Stack) mV**
- |     |     |     |     |     |     |     |      |      |      |      |      |
|-----|-----|-----|-----|-----|-----|-----|------|------|------|------|------|
| 0.5 | 2.1 | 3.6 | 5.1 | 6.7 | 8.2 | 9.7 | 11.3 | 13.3 | 15.4 | 17.4 | 19.5 |
|-----|-----|-----|-----|-----|-----|-----|------|------|------|------|------|



**EM61 Survey Results  
Outside Roadway and  
Utility Corridor**

FORA ESCA RP  
Monterey County, California

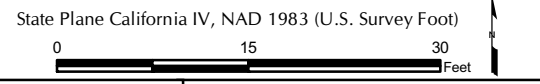
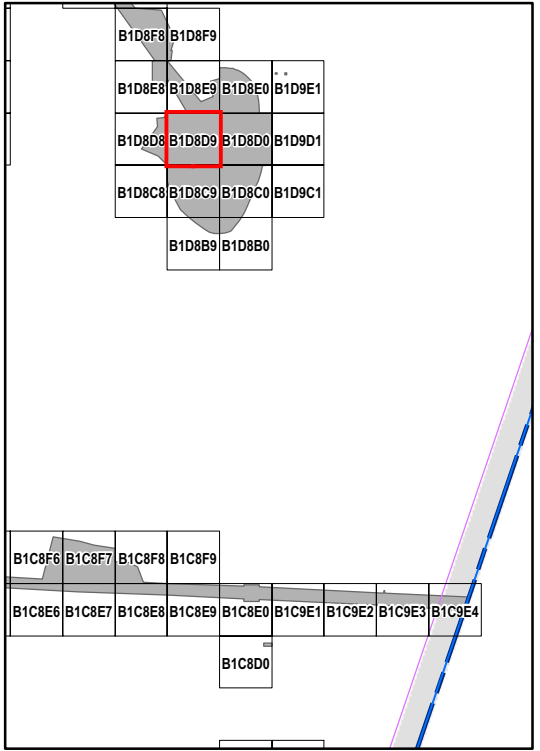
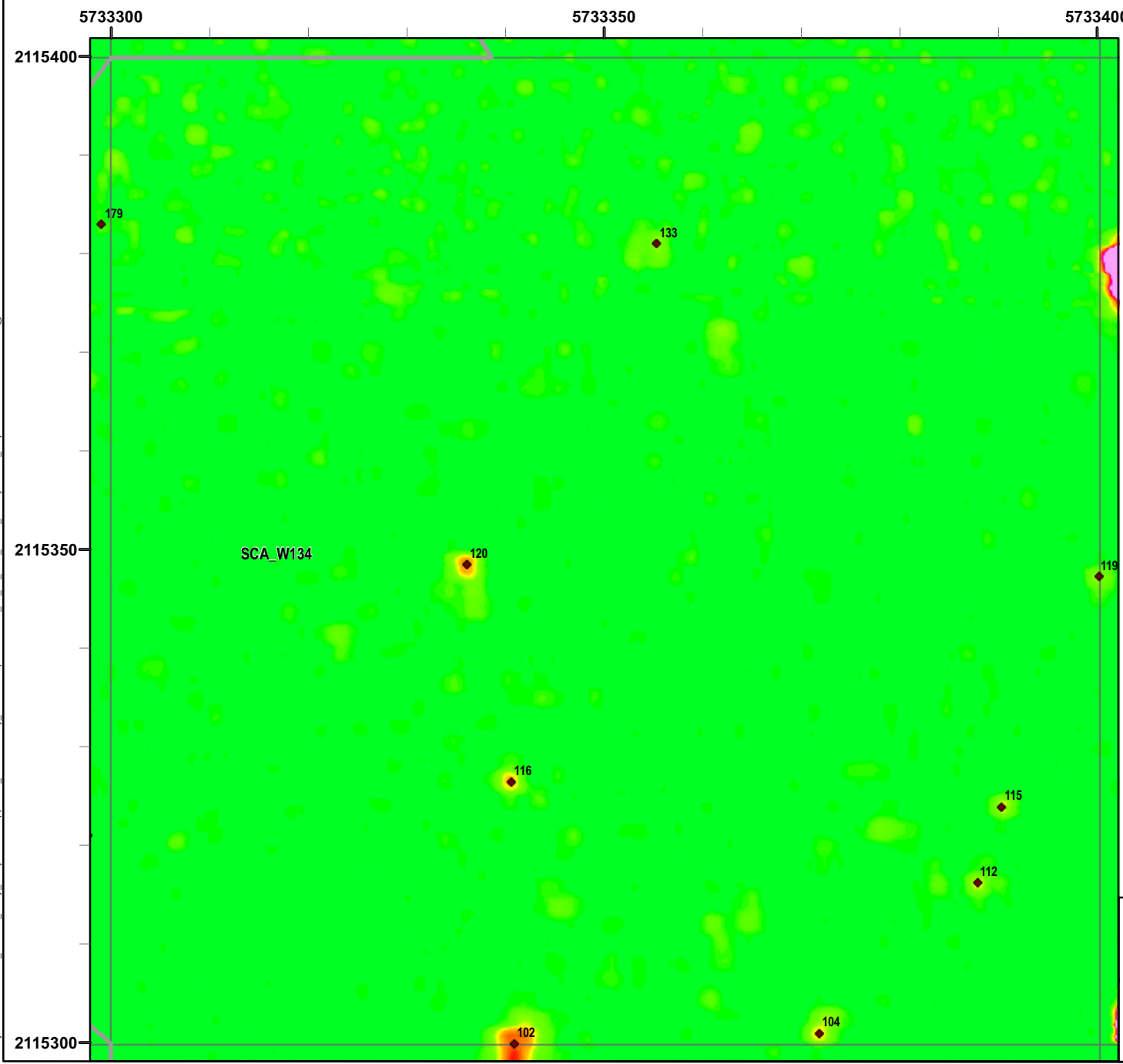
**Map E1-209**

T:\Projects\Seaside\AAP\_Outside\_Rdwy\_UTILITYCorridor\Appendix\_EM611\Survey\_Results\_Mapbooks\2010\_07\_29\_SEA\_EM61\_Survey\_Results\_MapBook06.mxd - 1/18/2011 @ 3:15:00 PM

### Legend

**GRIDB1D8D9**

- 6012 ● Target Location
  - Seaside MRA Boundary
  - ▨ Roadway Alignment
  - SCA Polygons (Investigation Areas)
  - ▨ Utility Corridor
  - ▨ Analog Performed
  - MRS Boundary
  - ▨ Excusable Data Gap
- Response (Stack)**  
mV
- 0.5 2.1 3.6 5.1 6.7 8.2 9.7 11.3 13.3 15.4 17.4 19.5
- 

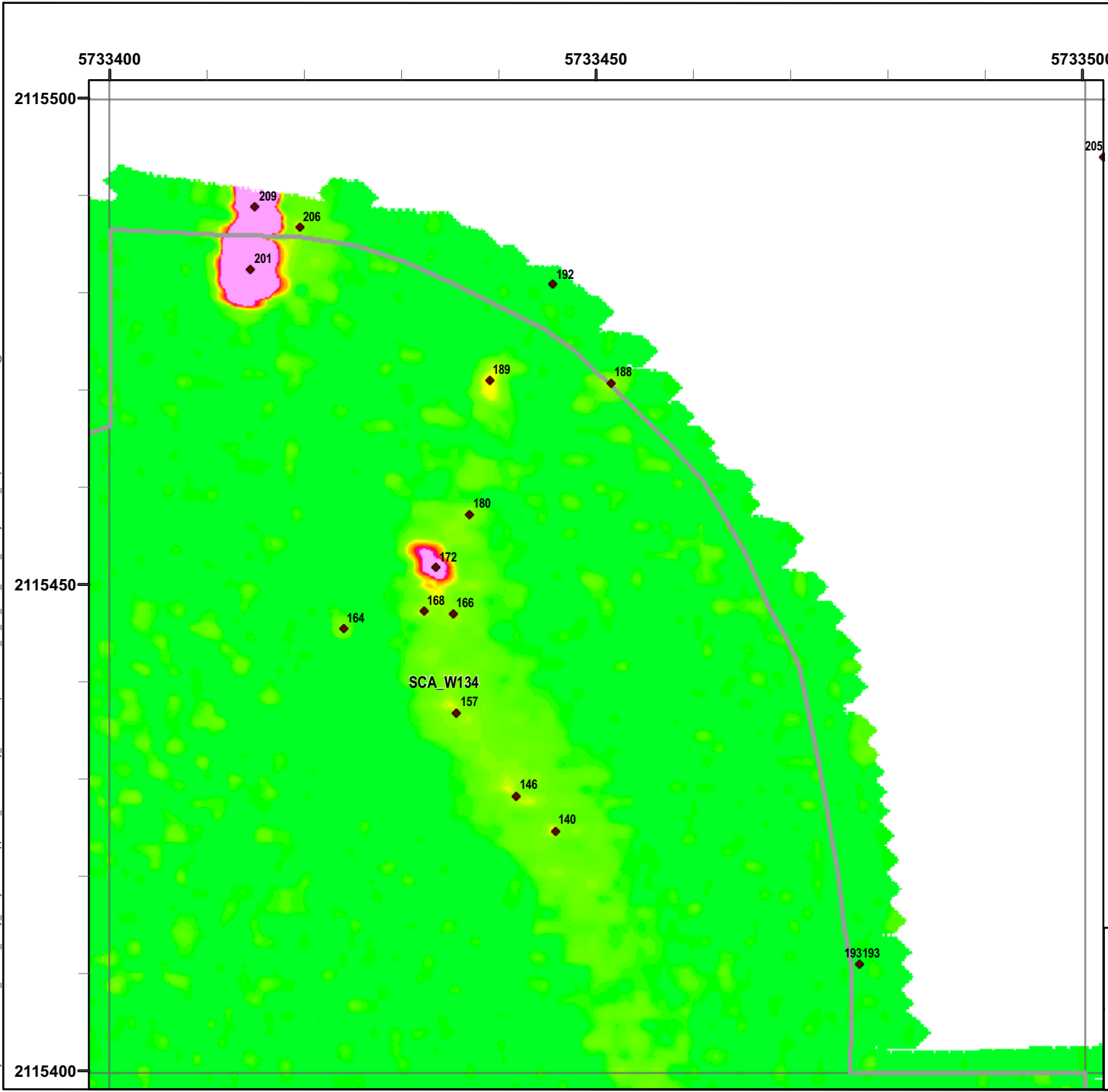


**EM61 Survey Results  
Outside Roadway and  
Utility Corridor**

FORA ESCA RP  
Monterey County, California

**Map E1-210**

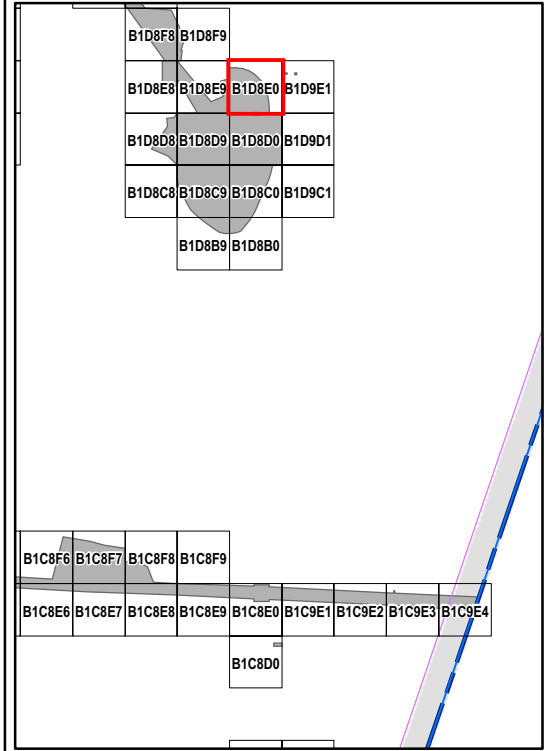
T:\Projects\Seaside\AAP\_Outside\_Rdwy\_UTILITYCorridor\Appendix\_EM61\Survey\_Results\_MapBooks\2010\_07\_29\_SEA\_EM61\_Survey\_Results\_MapBook06.mxd - 1/18/2011 @ 3:15:00 PM



### Legend

**GRID B1D8E0**

- 6012 ● Target Location
  - Seaside MRA Boundary
  - Roadway Alignment
  - SCA Polygons (Investigation Areas)
  - Utility Corridor
  - MRS Boundary
  - ▨ Analog Performed
  - ▩ Excusable Data Gap
- Response (Stack) mV**
- 0.5 2.1 3.6 5.1 6.7 8.2 9.7 11.3 13.3 15.4 17.4 19.5



State Plane California IV, NAD 1983 (U.S. Survey Foot)

0 15 30 Feet

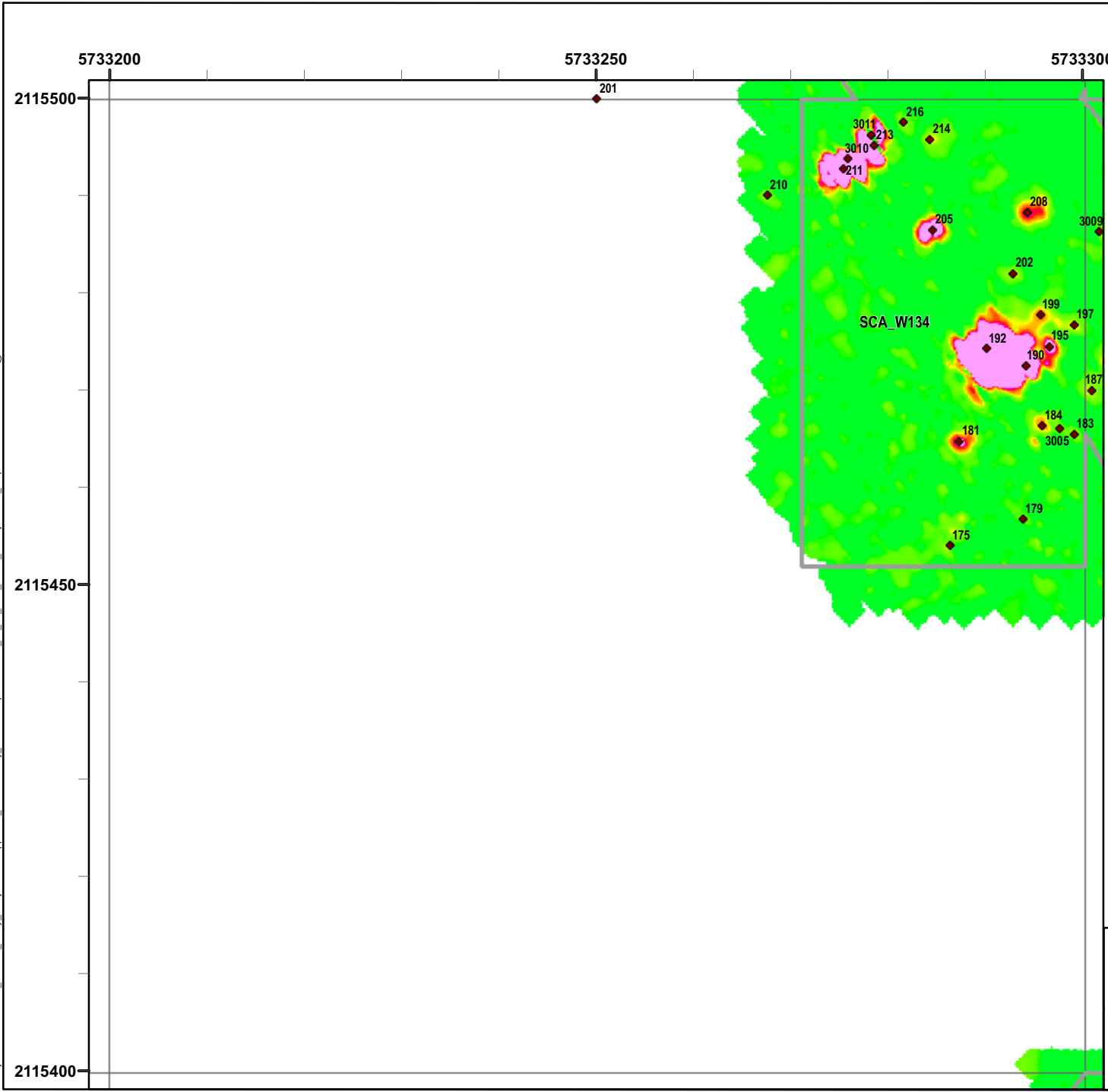


**EM61 Survey Results  
Outside Roadway and  
Utility Corridor**

FORA ESCA RP  
Monterey County, California

**Map E1-211**


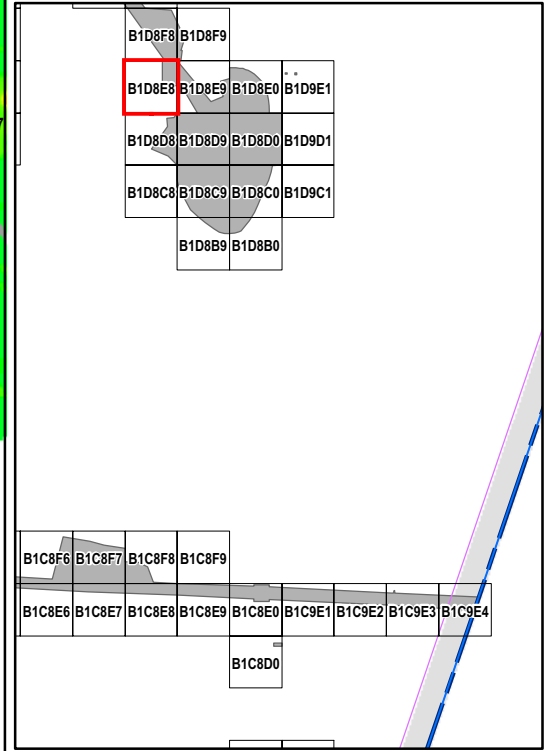
T:\Projects\Seaside\AAP\_Outside\_Roadway\_UTILITYCorridor\Appendix\_EM61\SURVEY\_Results\_Mapbooks\2010\_07\_29\_SEA\_EM61\_SURVEY\_Results\_MapBook\06.mxd - 1/18/2011 @ 3:15:00 PM



### Legend

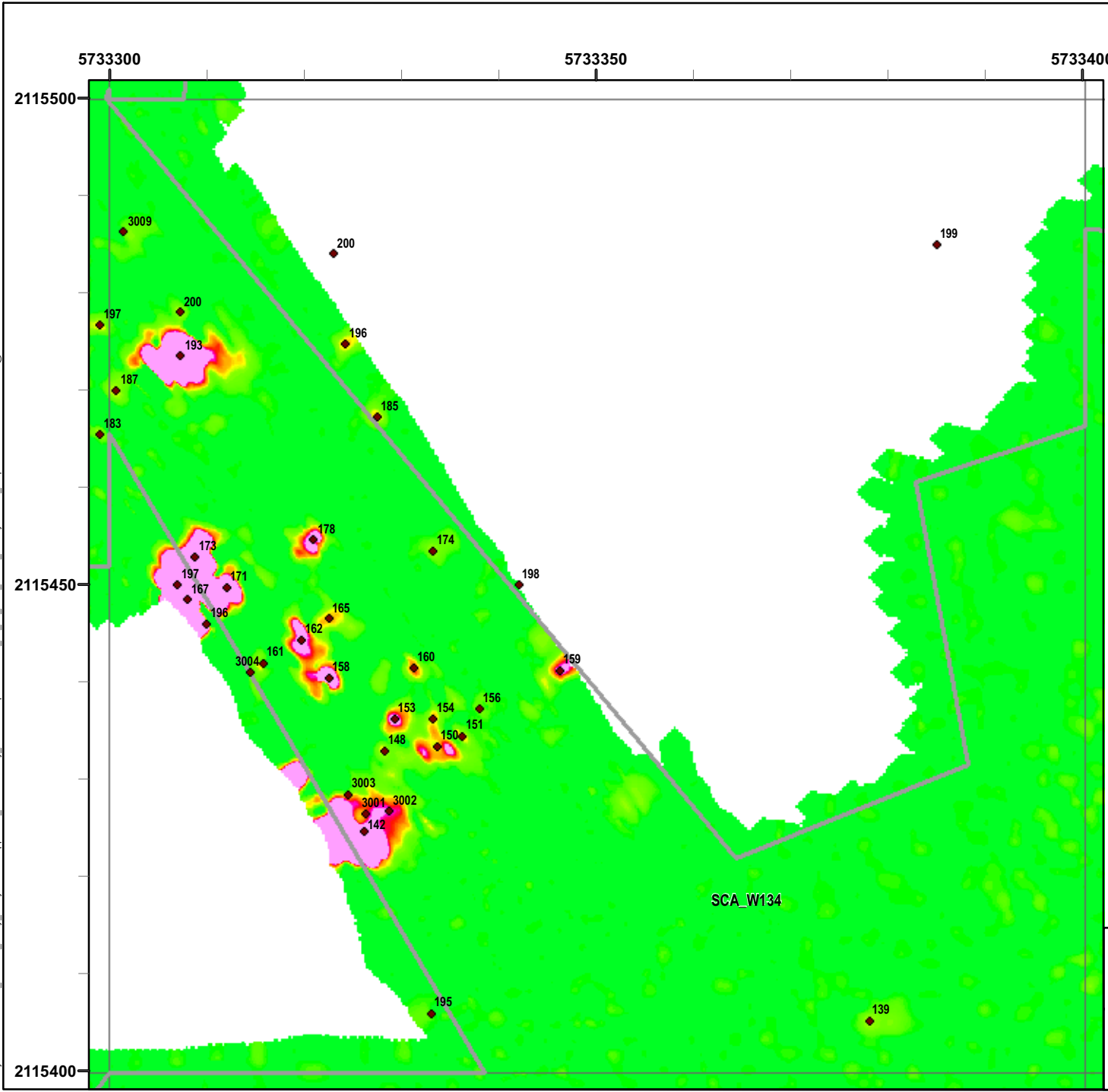
**GRID B1D8E8**

- 6012 ● Target Location
  - Seaside MRA Boundary
  - Roadway Alignment
  - SCA Polygons (Investigation Areas)
  - ▨ Utility Corridor
  - ▨ Analog Performed
  - MRS Boundary
  - ▨ Excusable Data Gap
- Response (Stack) mV**
- |     |     |     |     |     |     |     |      |      |      |      |      |
|-----|-----|-----|-----|-----|-----|-----|------|------|------|------|------|
| 0.5 | 2.1 | 3.6 | 5.1 | 6.7 | 8.2 | 9.7 | 11.3 | 13.3 | 15.4 | 17.4 | 19.5 |
|-----|-----|-----|-----|-----|-----|-----|------|------|------|------|------|



  	<b>EM61 Survey Results</b> <b>Outside Roadway and</b> <b>Utility Corridor</b>  FORA ESCA RP Monterey County, California
	<b>Map E1-212</b>

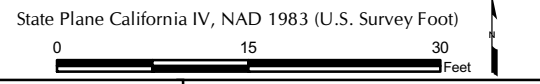
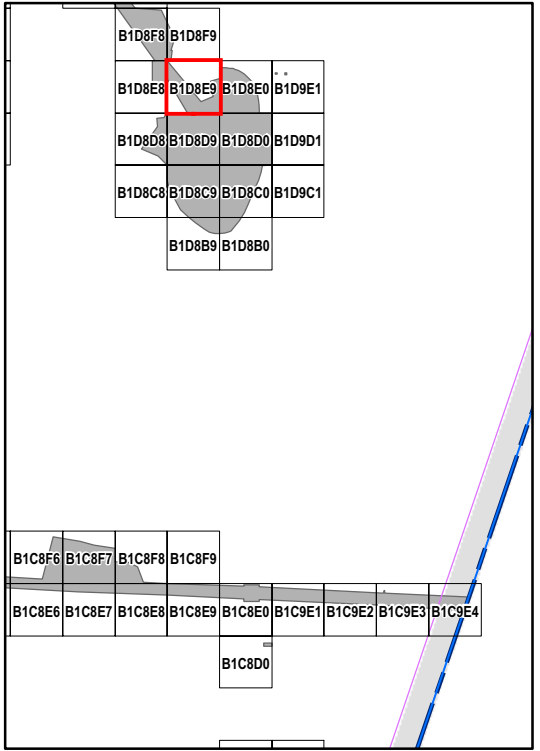
T:\Projects\Seaside\AAP\_Outside\_Roadway\_UTILITYCorridor\Appendix\_EM61\Survey\_Results\_MapBooks\06.mxd - 1/18/2011 @ 3:15:00 PM



### Legend

**GRID B1D8E9**

- 6012 ● Target Location
  - Seaside MRA Boundary
  - Roadway Alignment
  - SCA Polygons (Investigation Areas)
  - Utility Corridor
  - MRS Boundary
  - ▨ Analog Performed
  - ▨ Excusable Data Gap
- Response (Stack) mV**
- 0.5 2.1 3.6 5.1 6.7 8.2 9.7 11.3 13.3 15.4 17.4 19.5

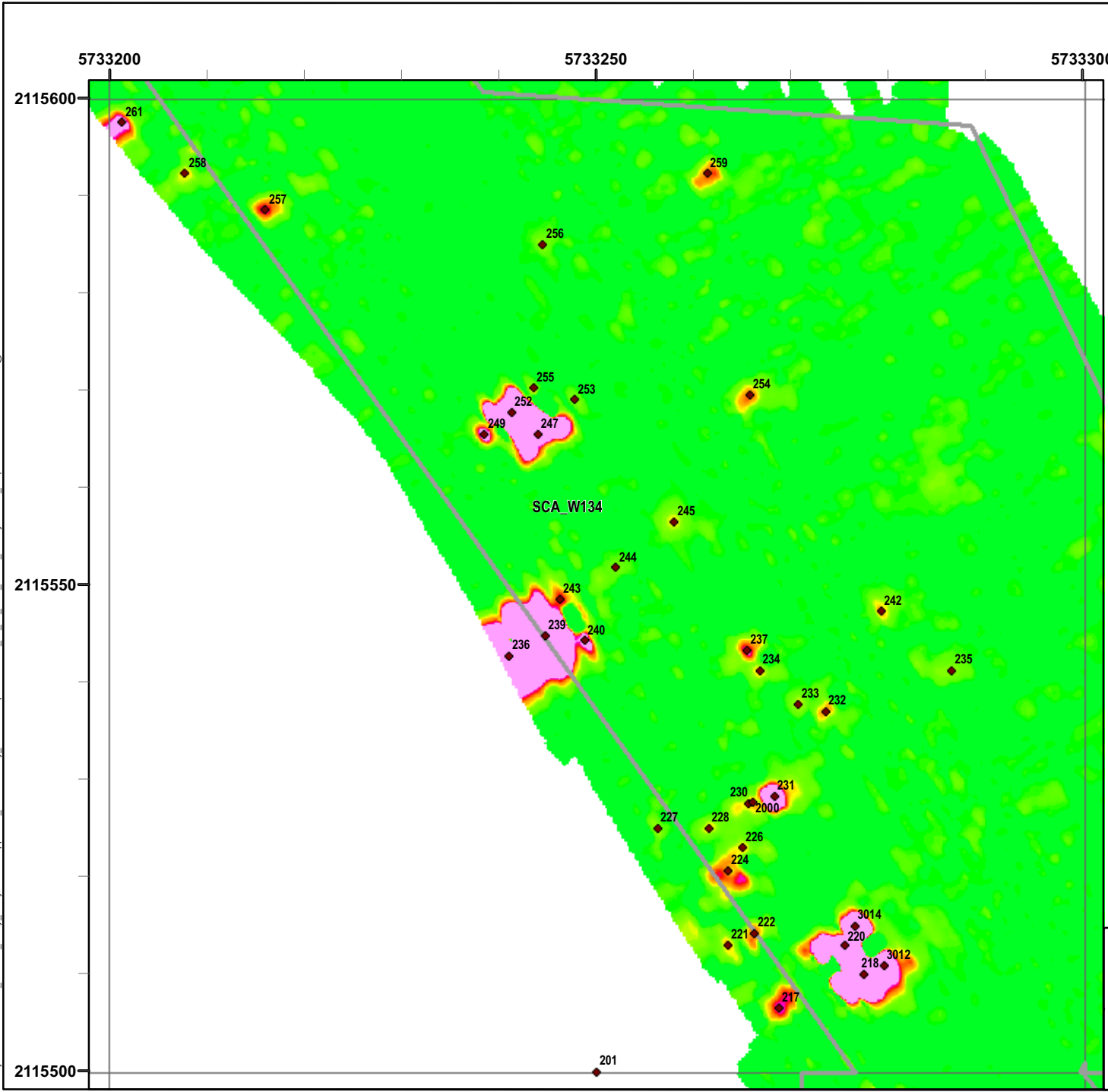


**EM61 Survey Results  
Outside Roadway and  
Utility Corridor**

FORA ESCA RP  
Monterey County, California

**Map E1-213**

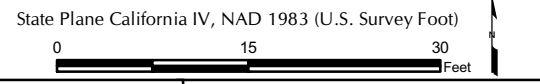
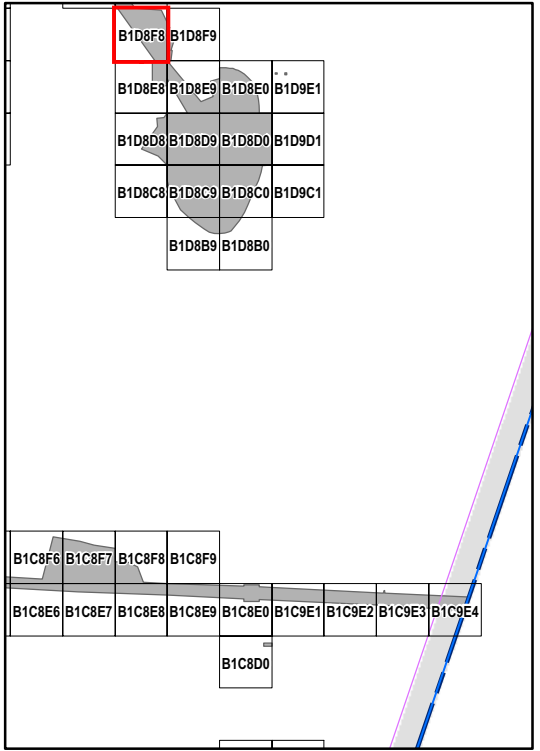
T:\Projects\Seaside\AAPR\_Outside\_Roadway\_UTILITYCorridor\Appendix\_EM61\SURVEY\_Results\_MapBooks\2010\_07\_29\_SEA\_EM61\_SURVEY\_Results\_MapBook06.mxd - 1/18/2011 @ 3:15:00 PM



### Legend

**GRID B1D8F8**

- 6012 ● Target Location
  - Seaside MRA Boundary
  - Roadway Alignment
  - SCA Polygons (Investigation Areas)
  - Utility Corridor
  - MRS Boundary
  - ▨ Analog Performed
  - ▨ Excusable Data Gap
- Response (Stack) mV**
- 0.5 2.1 3.6 5.1 6.7 8.2 9.7 11.3 13.3 15.4 17.4 19.5



**LFR**  
**WESTON**  
SOLUTIONS


WESTLIFFE ENGINEERS

**EM61 Survey Results**  
**Outside Roadway and**  
**Utility Corridor**

FORA ESCA RP  
Monterey County, California

**Map E1-214**


T:\Projects\Seaside\AAP\_Outside\_Roadway\_UTILITYCorridor\Appendix\_EM61\Survey\_Results\_MapBooks\2010\_07\_29\_SEA\_EM61\_Survey\_Results\_MapBook\06.mxd - 1/18/2011 @ 3:15:00 PM



### Legend

**GRID B1D8F9**

- 6012 ● Target Location
- Seaside MRA Boundary
- Roadway Alignment
- SCA Polygons (Investigation Areas)
- Utility Corridor
- MRS Boundary
- ▨ Analog Performed
- ▨ Excusable Data Gap



State Plane California IV, NAD 1983 (U.S. Survey Foot)




**EM61 Survey Results**  
**Outside Roadway and**  
**Utility Corridor**

FORA ESCA RP  
Monterey County, California

**Map E1-215**


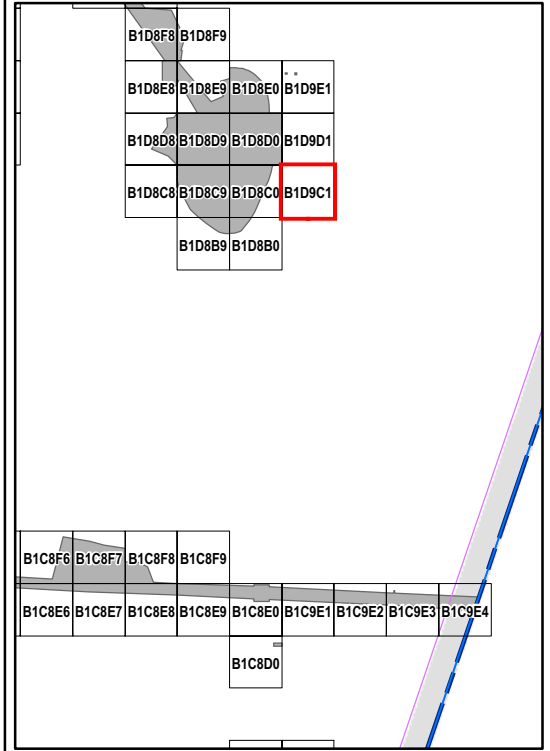
T:\Projects\Seaside\AAP\_Outside\_Roadway\_UTILITYCorridor\Appendix\_EM61\Survey\_Results\_Mapbooks\2010\_07\_29\_SEA\_EM61\_Survey\_Results\_MapBook\06.mxd - 1/18/2011 @ 3:15:00 PM



### Legend

**GRID B1D9C1**

- 6012 ● Target Location
- Seaside MRA Boundary
- Roadway Alignment
- SCA Polygons (Investigation Areas)
- Utility Corridor
- MRS Boundary
- ▨ Analog Performed
- ▨ Excusable Data Gap



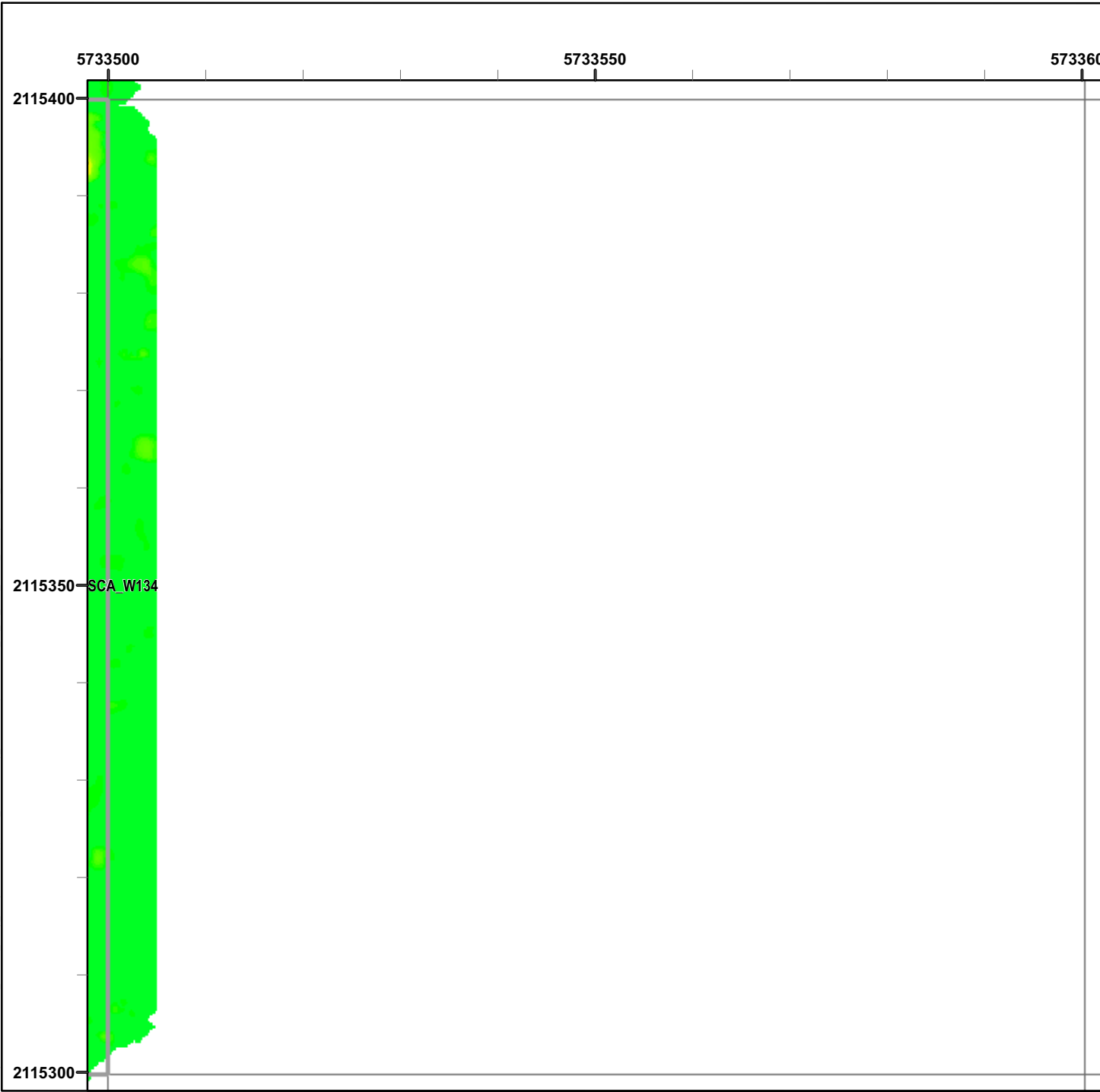
**EM61 Survey Results  
Outside Roadway and  
Utility Corridor**

FORA ESCA RP  
Monterey County, California

**Map E1-216**




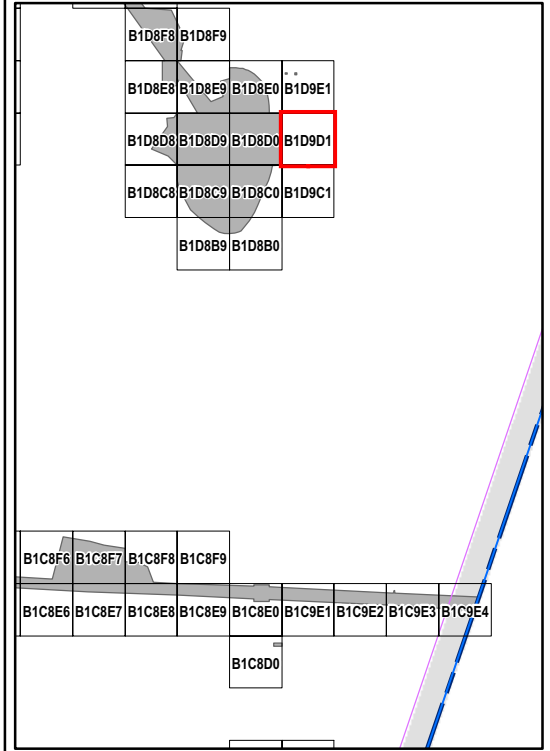
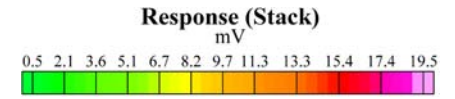
T:\Projects\Seaside\AAP\_Outside\_Roadway\_UTILITYCorridor\Appendix\_EM61\Survey\_Results\_MapBooks\2010\_07\_29\_SEA\_EM61\_Survey\_Results\_MapBook06.mxd - 1/18/2011 @ 3:15:00 PM



### Legend

GRIDB1D9D1

- 6012 ● Target Location
- Seaside MRA Boundary
- Roadway Alignment
- SCA Polygons (Investigation Areas)
- Utility Corridor
- MRS Boundary
- ▨ Analog Performed
- ▨ Excusable Data Gap

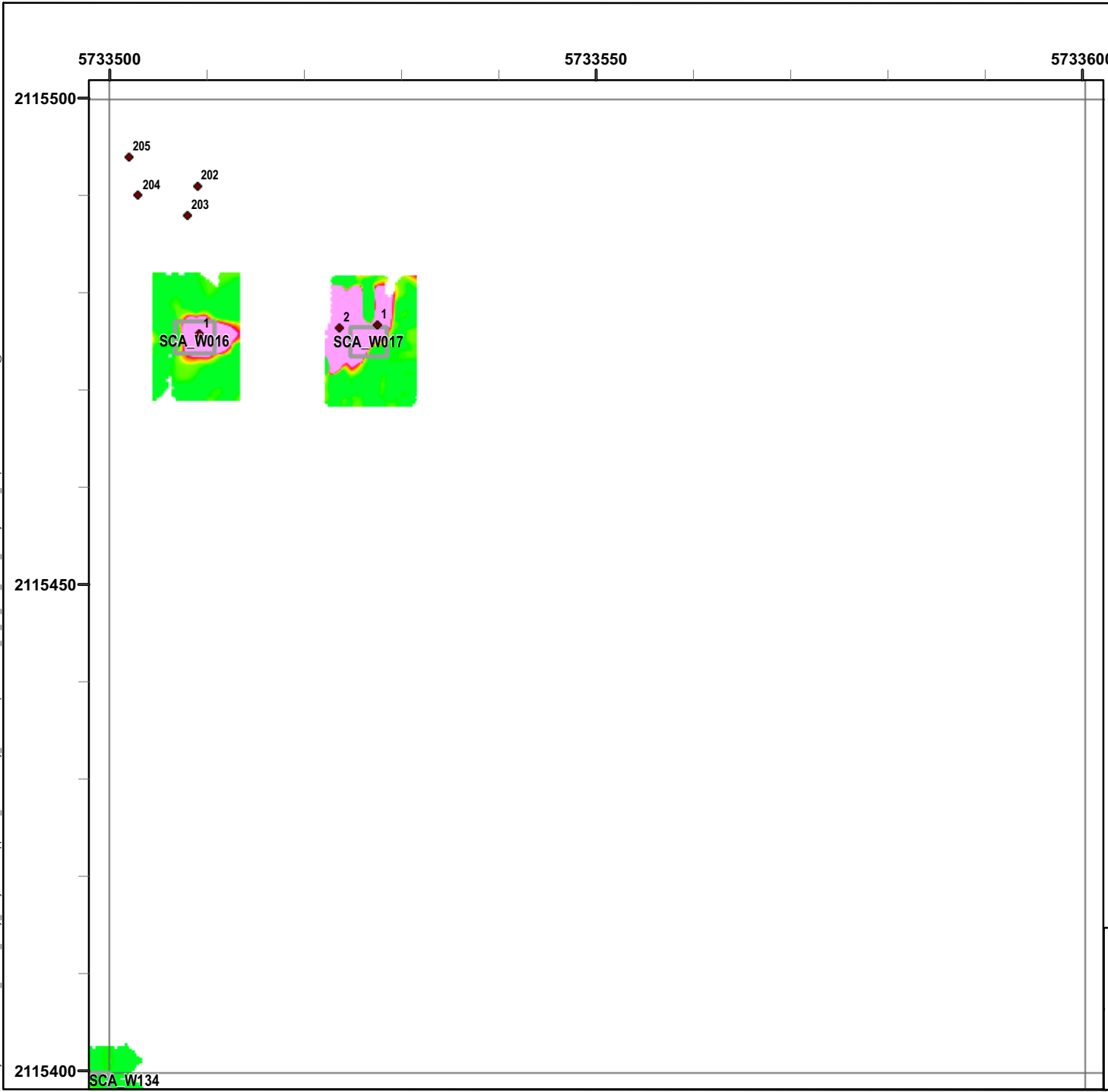


**EM61 Survey Results**  
**Outside Roadway and**  
**Utility Corridor**

FORA ESCA RP  
Monterey County, California

**Map E1-217**


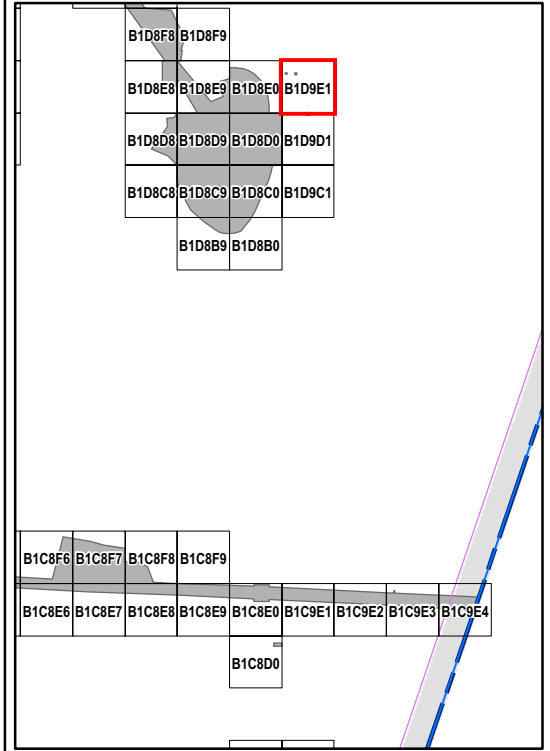
T:\Projects\Seaside\AAP\_Outside\_Roadway\_UTILITYCorridor\Appendix\_EM61\SURVEY\_Results\_MapBooks\2010\_07\_29\_SEA\_EM61\_SurveyResults\_MapBook06.mxd - 1/18/2011 @ 3:15:00 PM



### Legend

**GRID B1D9E1**

- 6012 ● Target Location
  - Seaside MRA Boundary
  - Roadway Alignment
  - SCA Polygons (Investigation Areas)
  - Utility Corridor
  - MRS Boundary
  - ▨ Analog Performed
  - ▨ Excusable Data Gap
- Response (Stack) mV**
- |     |     |     |     |     |     |     |      |      |      |      |      |
|-----|-----|-----|-----|-----|-----|-----|------|------|------|------|------|
| 0.5 | 2.1 | 3.6 | 5.1 | 6.7 | 8.2 | 9.7 | 11.3 | 13.3 | 15.4 | 17.4 | 19.5 |
|-----|-----|-----|-----|-----|-----|-----|------|------|------|------|------|

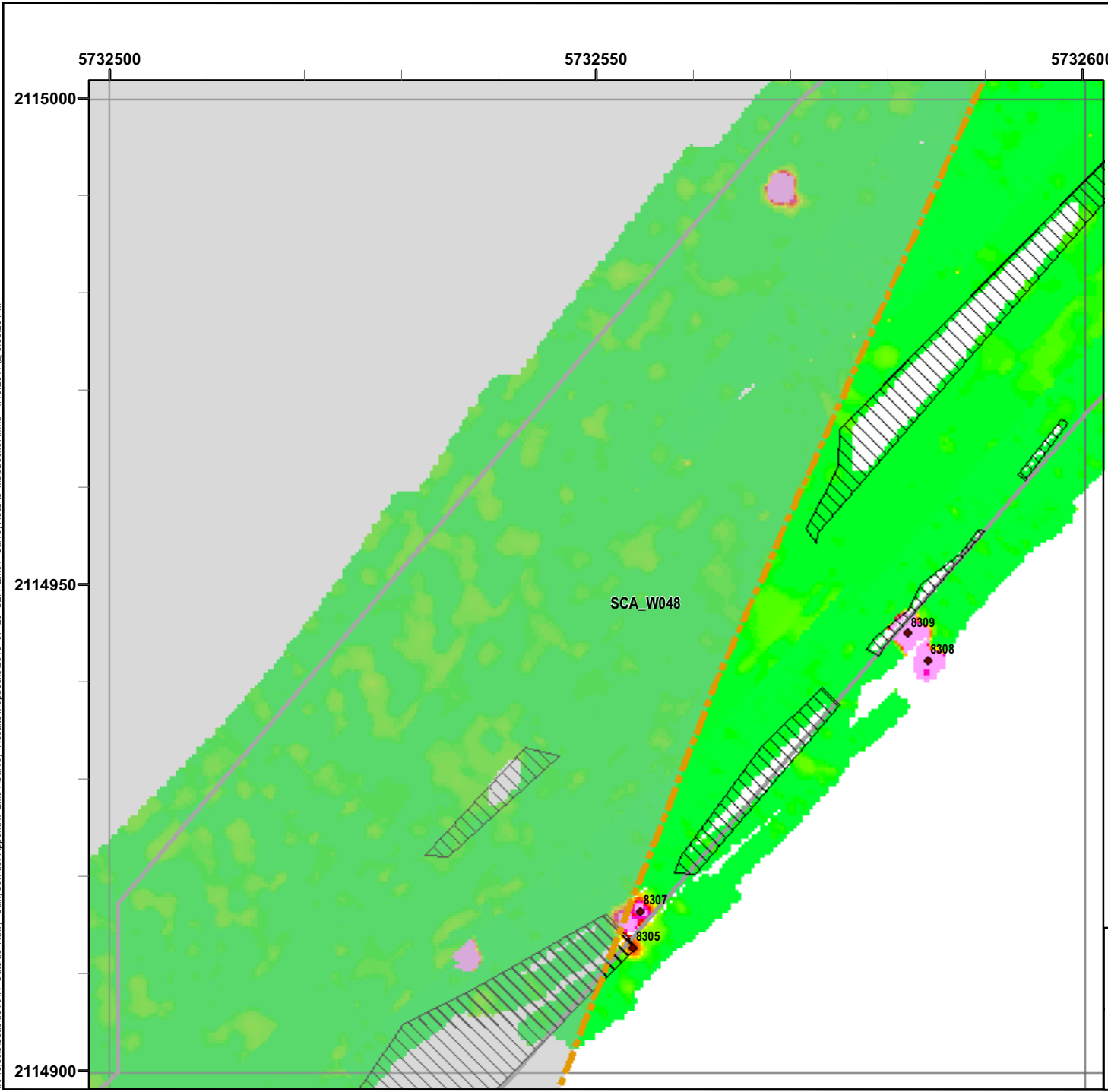


**EM61 Survey Results  
Outside Roadway and  
Utility Corridor**

FORA ESCA RP  
Monterey County, California


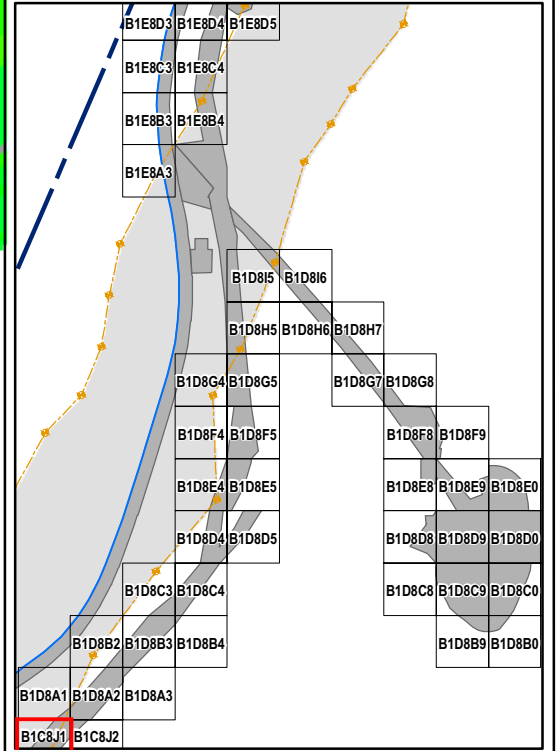
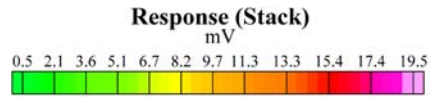
**Map E1-218**

T:\Projects\Seaside\AAR\_Outside\_Rtwy\_UTILITY\Survey\_Results\_MapBooks\2010\_07\_29\_SEA\_EIM61\_Survey\_Results\_MapBook07.mxd - 1/18/2011 @ 3:35:25 PM



### Legend

- 6012 ● Target Location
- Seaside MRA Boundary
- Roadway Alignment
- SCA Polygons (Investigation Areas)
- ▨ Utility Corridor
- ▨ Analog Performed
- MRS Boundary
- ▨ Excusable Data Gap

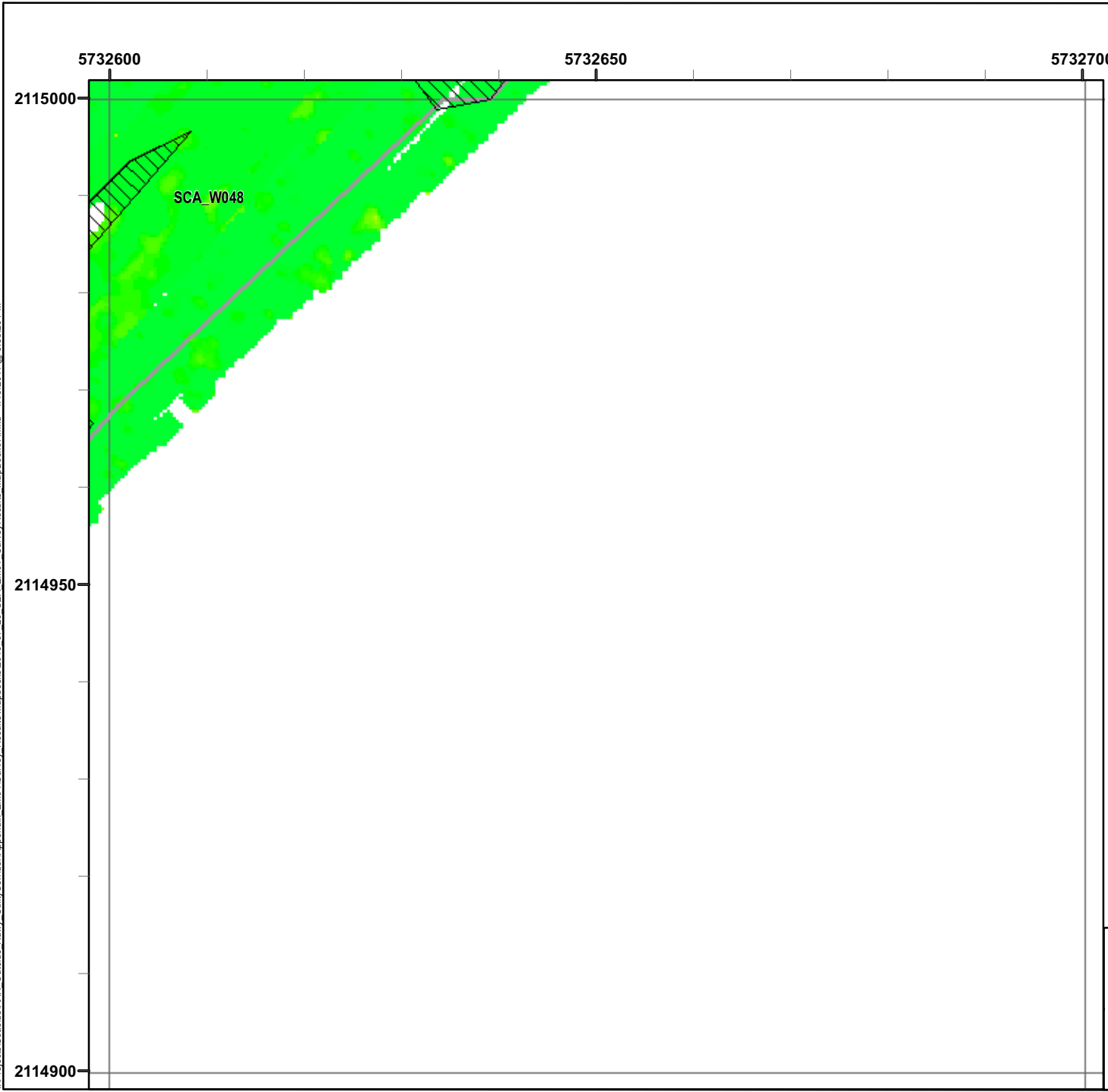


**EM61 Survey Results**  
**Outside Roadway and**  
**Utility Corridor**

FORA ESCA RP  
Monterey County, California

**Map E1-219**


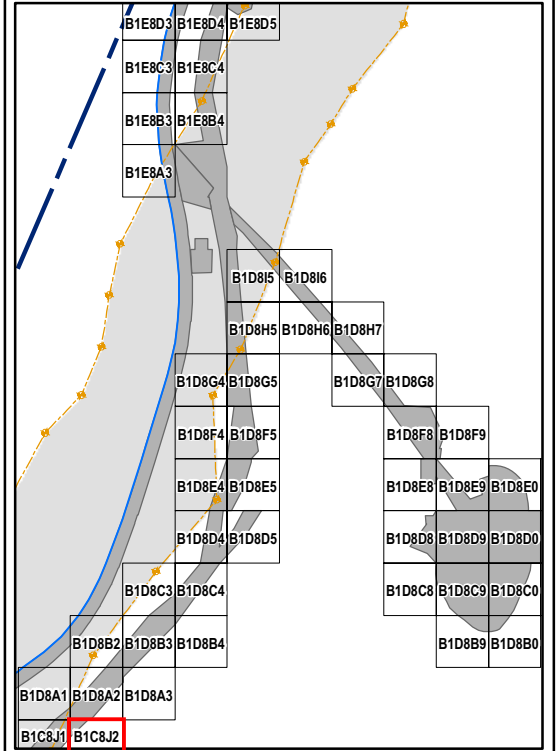
T:\Projects\Seaside\AAR\_Outside\_Rtwy\_UTILITY\Corridor\Appendix\_EM61\Survey\_Results\_MapBooks\2010\_07\_29\_SEA\_EM61\_Survey\_Results\_MapBook07.mxd - 1/18/2011 @ 3:35:25 PM



### Legend

**GRID B1C8J2**

- 6012 ● Target Location
- Seaside MRA Boundary
- Roadway Alignment
- SCA Polygons (Investigation Areas)
- ▨ Utility Corridor
- ▨ Analog Performed
- MRS Boundary
- ▨ Excusable Data Gap

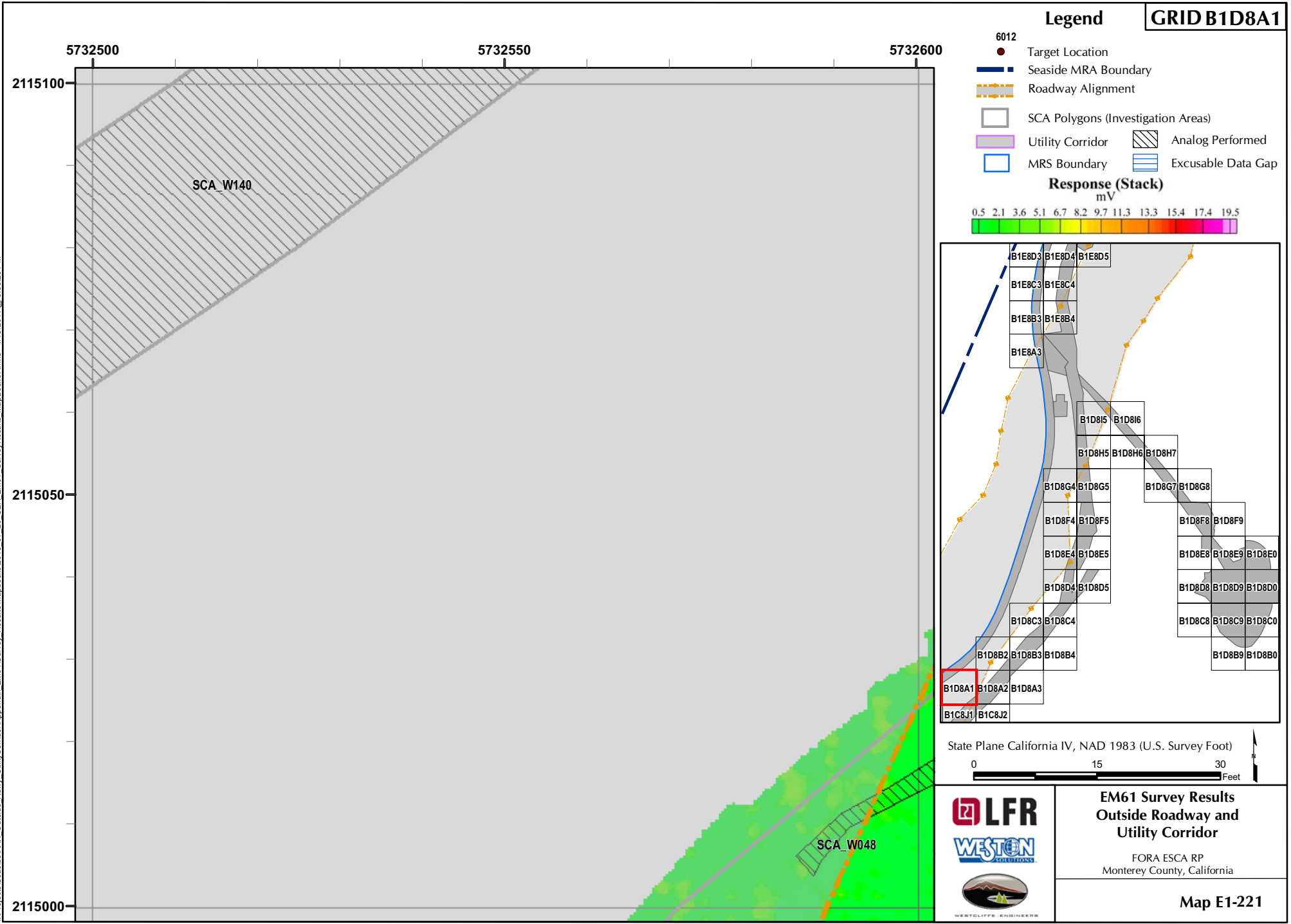


**EM61 Survey Results**  
**Outside Roadway and**  
**Utility Corridor**

FORA ESCA RP  
Monterey County, California

**Map E1-220**


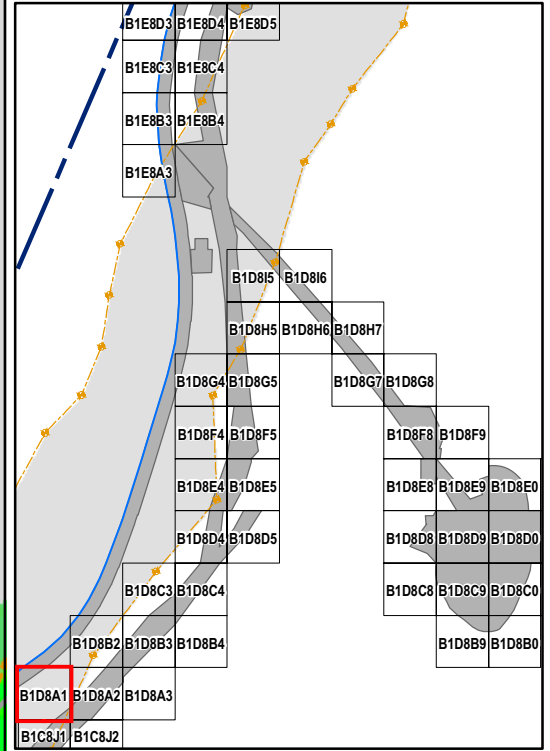
T:\Projects\Seaside\AAR\_Outside\_Rtwy\_UTILITY\Corridor\Appendix\_EM61\SURVEY\_RESULTS\_MapBooks\2010\_07\_29\_SEA\_EM61\_SurveyResults\_MapBook07.mxd - 1/18/2011 @ 3:35:25 PM



### Legend

**GRID B1D8A1**

- 6012 Target Location
- Seaside MRA Boundary
- Roadway Alignment
- SCA Polygons (Investigation Areas)
- Utility Corridor
- MRS Boundary
- ▨ Analog Performed
- ▨ Excusable Data Gap

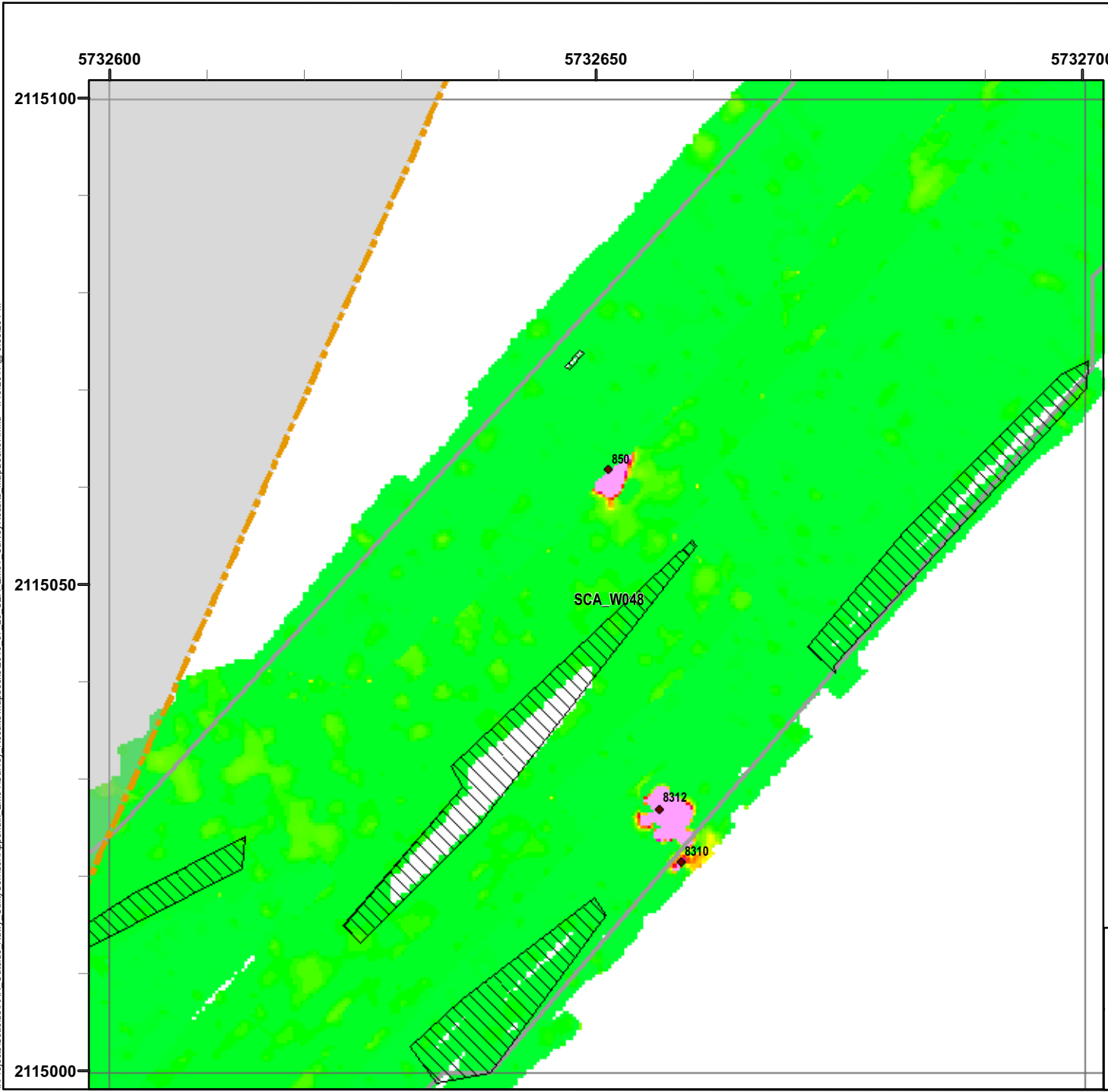


**EM61 Survey Results**  
**Outside Roadway and**  
**Utility Corridor**

FORA ESCA RP  
 Monterey County, California

**Map E1-221**

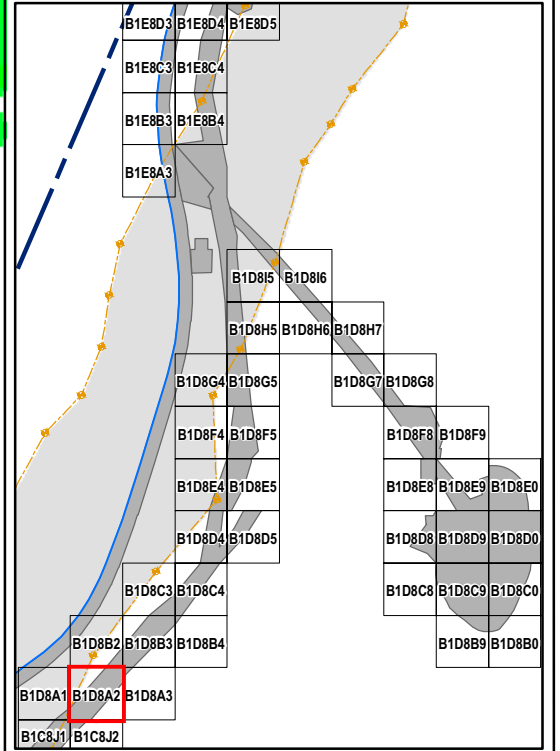
T:\Projects\Seaside\AAR\_Outside\_Rtwy\_UTILITY\Corridor\Appendix EM6 1\SURVEY\_RESULTS\MapBooks\2010\_07\_29\_SEA\_EM61\_SurveyResults\_MapBook07.mxd - 1/18/2011 @ 3:35:25 PM



### Legend

**GRID B1D8A2**

- 6012 ● Target Location
  - Seaside MRA Boundary
  - Roadway Alignment
  - SCA Polygons (Investigation Areas)
  - ▨ Utility Corridor
  - ▧ Analog Performed
  - ▩ MRS Boundary
  - ▨ Excusable Data Gap
- Response (Stack) mV**
- |     |     |     |     |     |     |     |      |      |      |      |      |
|-----|-----|-----|-----|-----|-----|-----|------|------|------|------|------|
| 0.5 | 2.1 | 3.6 | 5.1 | 6.7 | 8.2 | 9.7 | 11.3 | 13.3 | 15.4 | 17.4 | 19.5 |
|-----|-----|-----|-----|-----|-----|-----|------|------|------|------|------|



State Plane California IV, NAD 1983 (U.S. Survey Foot)

0 15 30 Feet




**EM61 Survey Results**  
**Outside Roadway and**  
**Utility Corridor**

FORA ESCA RP  
 Monterey County, California

**Map E1-222**


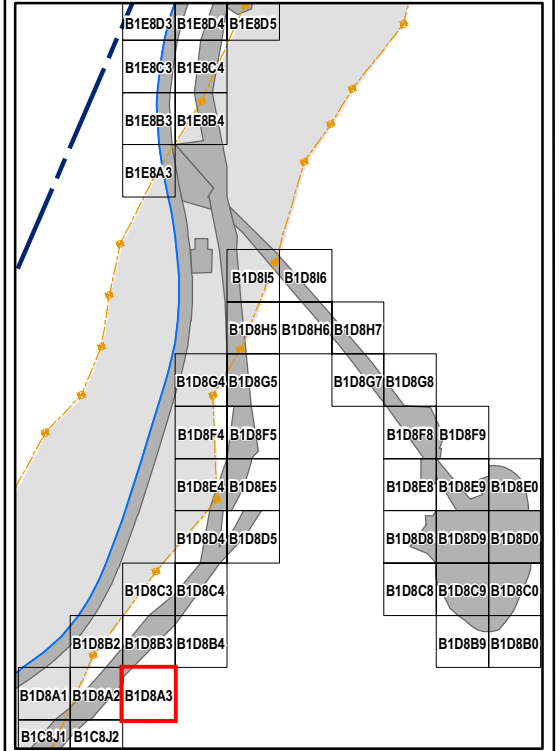
T:\Projects\Seaside\AAR\_Outside\_Rtwy\_UTILITY\Corridor\Appendix\_EM61\Survey\_Results\_MapBooks\2010\_07\_29\_SEA\_EM61\_Survey\_Results\_MapBook07.mxd - 1/18/2011 @ 3:35:25 PM



### Legend

**GRID B1D8A3**

- 6012 ● Target Location
- Seaside MRA Boundary
- Roadway Alignment
- SCA Polygons (Investigation Areas)
- ▨ Utility Corridor
- ▨ Analog Performed
- MRS Boundary
- ▨ Excusable Data Gap

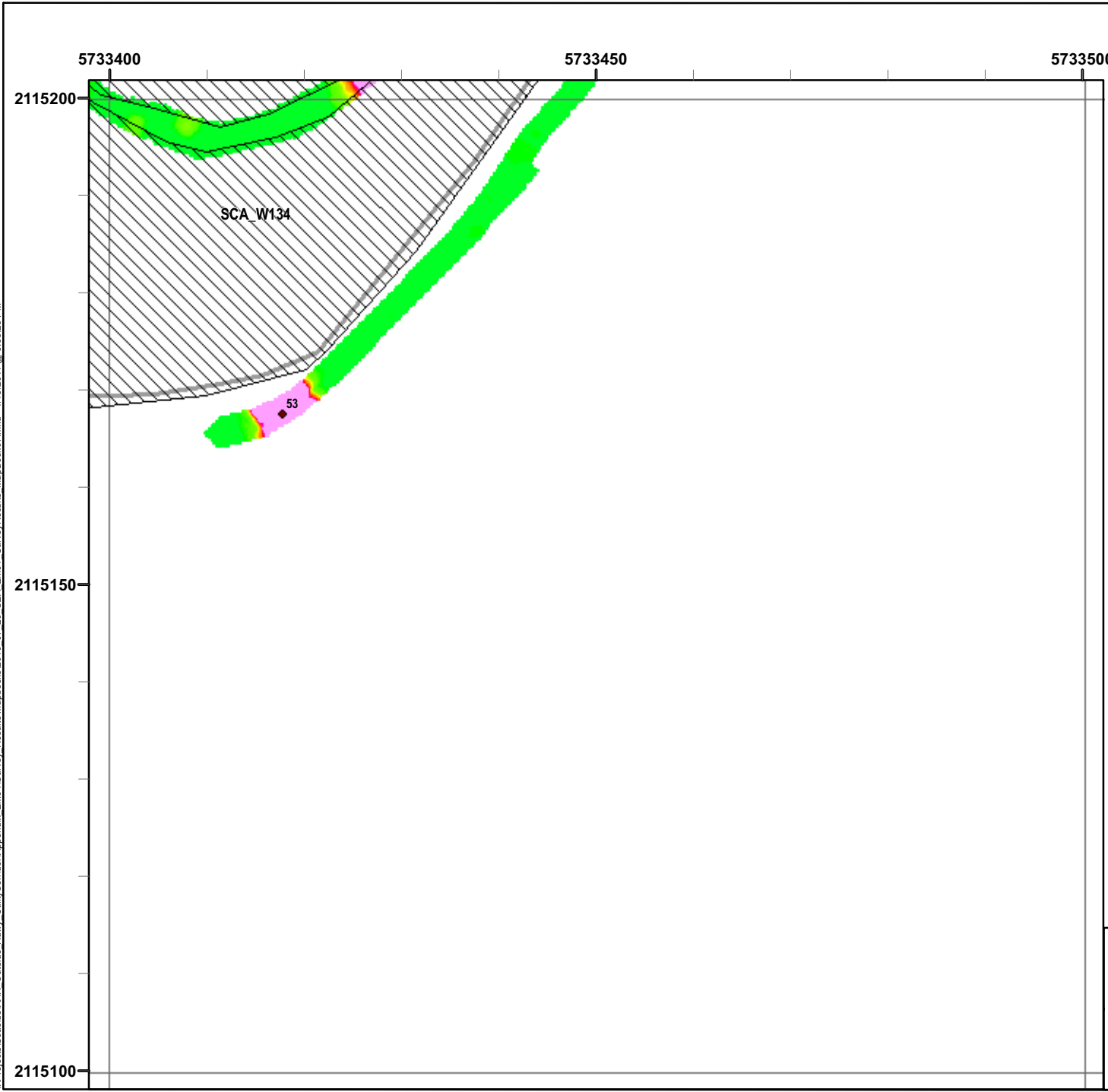


**EM61 Survey Results**  
**Outside Roadway and**  
**Utility Corridor**

FORA ESCA RP  
 Monterey County, California

**Map E1-223**


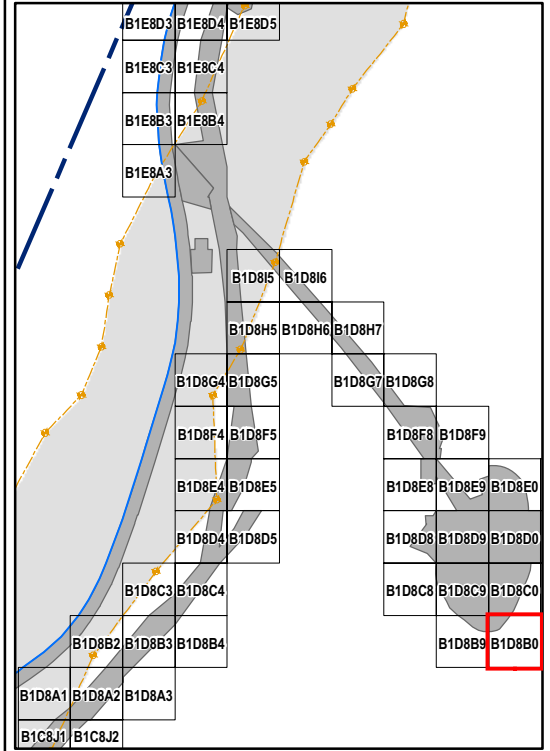
T:\Projects\Seaside\AAR\_Outside\_Rtwy\_UTILITY\Corridor\Appendix\_EM61\Survey\_Results\_MapBooks\2010\_07\_29\_SEA\_EM61\_Survey\_Results\_MapBook07.mxd - 1/18/2011 @ 3:35:25 PM



### Legend

**GRID B1D8B0**

- 6012 Target Location
- Seaside MRA Boundary
- Roadway Alignment
- SCA Polygons (Investigation Areas)
- Utility Corridor
- MRS Boundary
- ▨ Analog Performed
- ▤ Excusable Data Gap



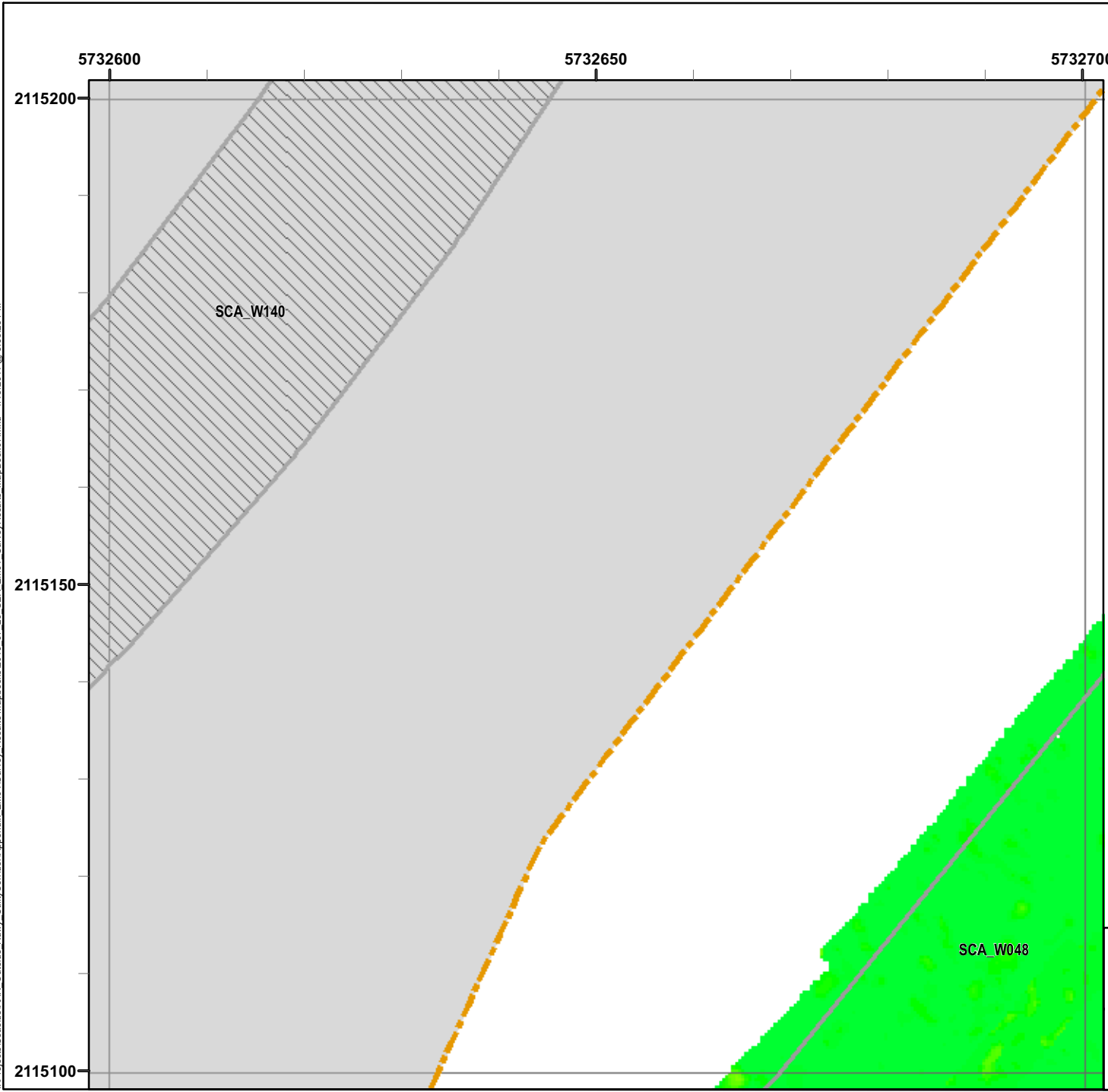
**EM61 Survey Results  
Outside Roadway and  
Utility Corridor**

FORA ESCA RP  
Monterey County, California

**Map E1-224**




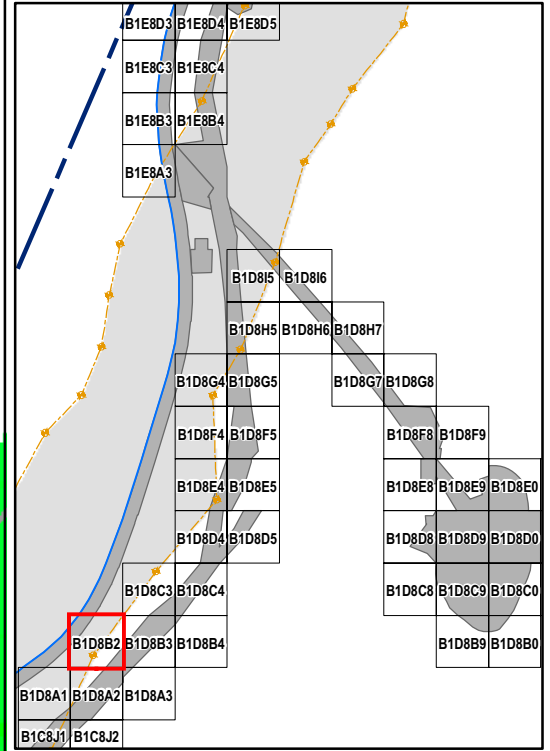
T:\Projects\Seaside\AAR\_Outside\_Rtwy\_UTILITY\Corridor\Appendix\_EM61\SURVEY\_RESULTS\_MapBooks\2010\_07\_29\_SEA\_EM61\_SurveyResults\_MapBook07.mxd - 1/18/2011 @ 3:35:25 PM



### Legend

**GRID B1D8B2**

- 6012 ● Target Location
  - Seaside MRA Boundary
  - Roadway Alignment
  - SCA Polygons (Investigation Areas)
  - Utility Corridor
  - MRS Boundary
  - ▨ Analog Performed
  - ▨ Excusable Data Gap
- Response (Stack) mV**
- |     |     |     |     |     |     |     |      |      |      |      |      |
|-----|-----|-----|-----|-----|-----|-----|------|------|------|------|------|
| 0.5 | 2.1 | 3.6 | 5.1 | 6.7 | 8.2 | 9.7 | 11.3 | 13.3 | 15.4 | 17.4 | 19.5 |
|-----|-----|-----|-----|-----|-----|-----|------|------|------|------|------|

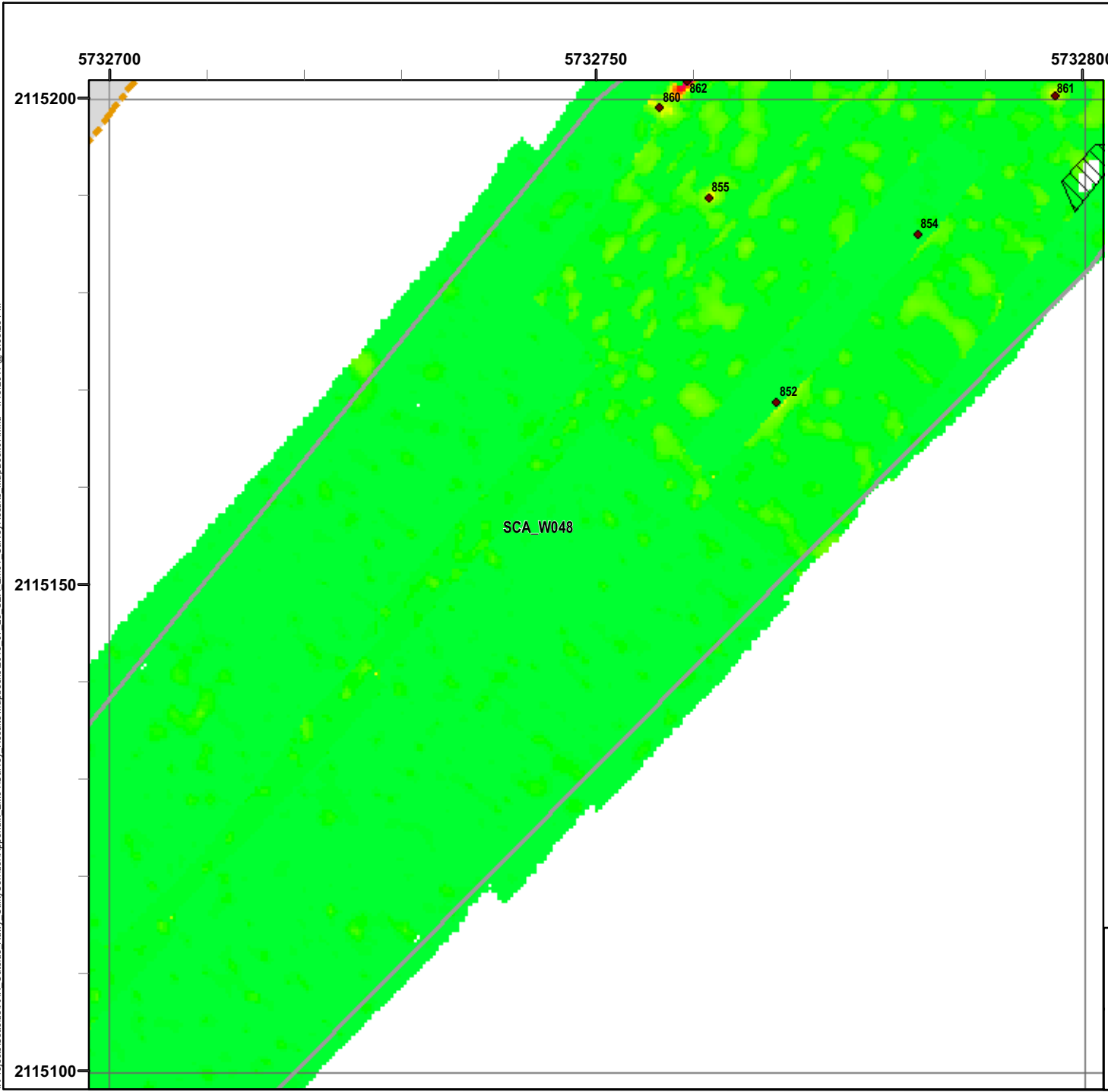


**EM61 Survey Results  
Outside Roadway and  
Utility Corridor**

FORA ESCA RP  
Monterey County, California

**Map E1-225**


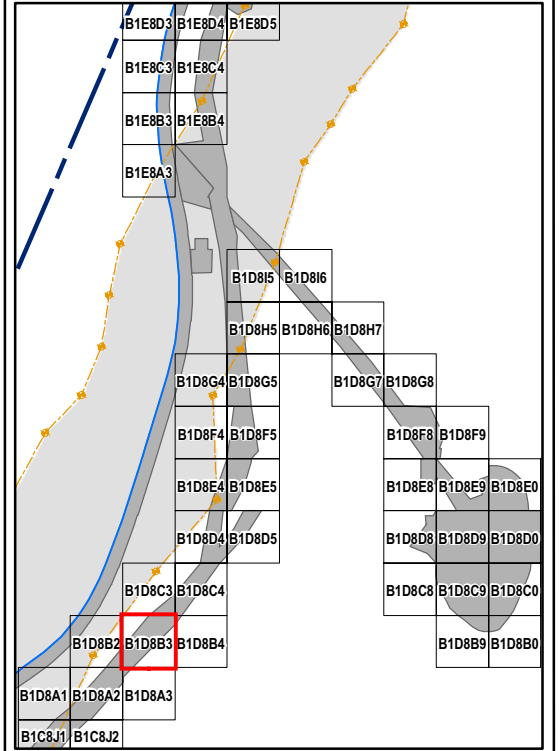
T:\Projects\Seaside\AAR\_Outside\_Rtwy\_UTILITY\Corridor\Appendix\_E\M61\SURVEY\_RESULTS\MapBooks\2010\_07\_29\_SEA\_E\M61\_Survey\_Results\_MapBook07.mxd - 1/18/2011 @ 3:35:25 PM



### Legend

**GRID B1D8B3**

- 6012
  - Target Location
  - Seaside MRA Boundary
  - Roadway Alignment
  - SCA Polygons (Investigation Areas)
  - Utility Corridor
  - MRS Boundary
  - ▨ Analog Performed
  - ▩ Excusable Data Gap
- Response (Stack) mV**
- |     |     |     |     |     |     |     |      |      |      |      |      |
|-----|-----|-----|-----|-----|-----|-----|------|------|------|------|------|
| 0.5 | 2.1 | 3.6 | 5.1 | 6.7 | 8.2 | 9.7 | 11.3 | 13.3 | 15.4 | 17.4 | 19.5 |
|-----|-----|-----|-----|-----|-----|-----|------|------|------|------|------|

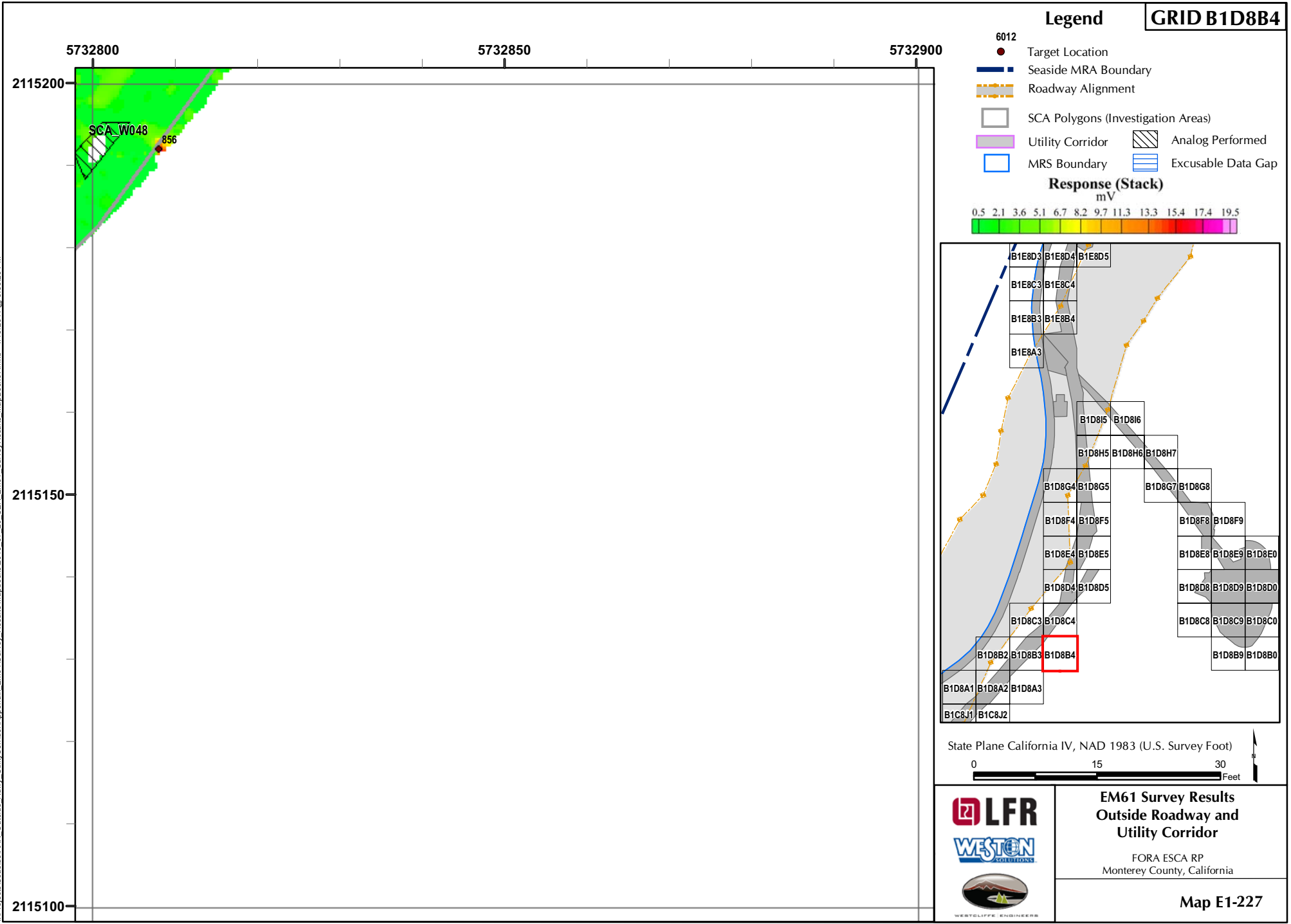


**EM61 Survey Results**  
**Outside Roadway and**  
**Utility Corridor**

FORA ESCA RP  
 Monterey County, California

**Map E1-226**


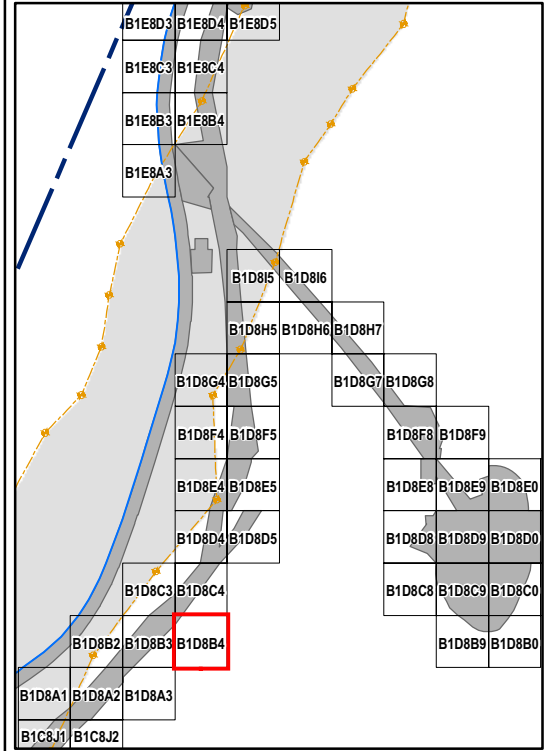
T:\Projects\Seaside\AAR\_Outside\_Rtwy\_UTILITY\Corridor\Appendix\_EM61\Survey\_Results\_MapBooks\2010\_07\_29\_SEA\_EM61\_Survey\_Results\_MapBook07.mxd - 1/18/2011 @ 3:35:25 PM



### Legend

**GRID B1D8B4**

- 6012 ● Target Location
- Seaside MRA Boundary
- Roadway Alignment
- SCA Polygons (Investigation Areas)
- ▨ Utility Corridor
- ▨ Analog Performed
- MRS Boundary
- ▨ Excusable Data Gap

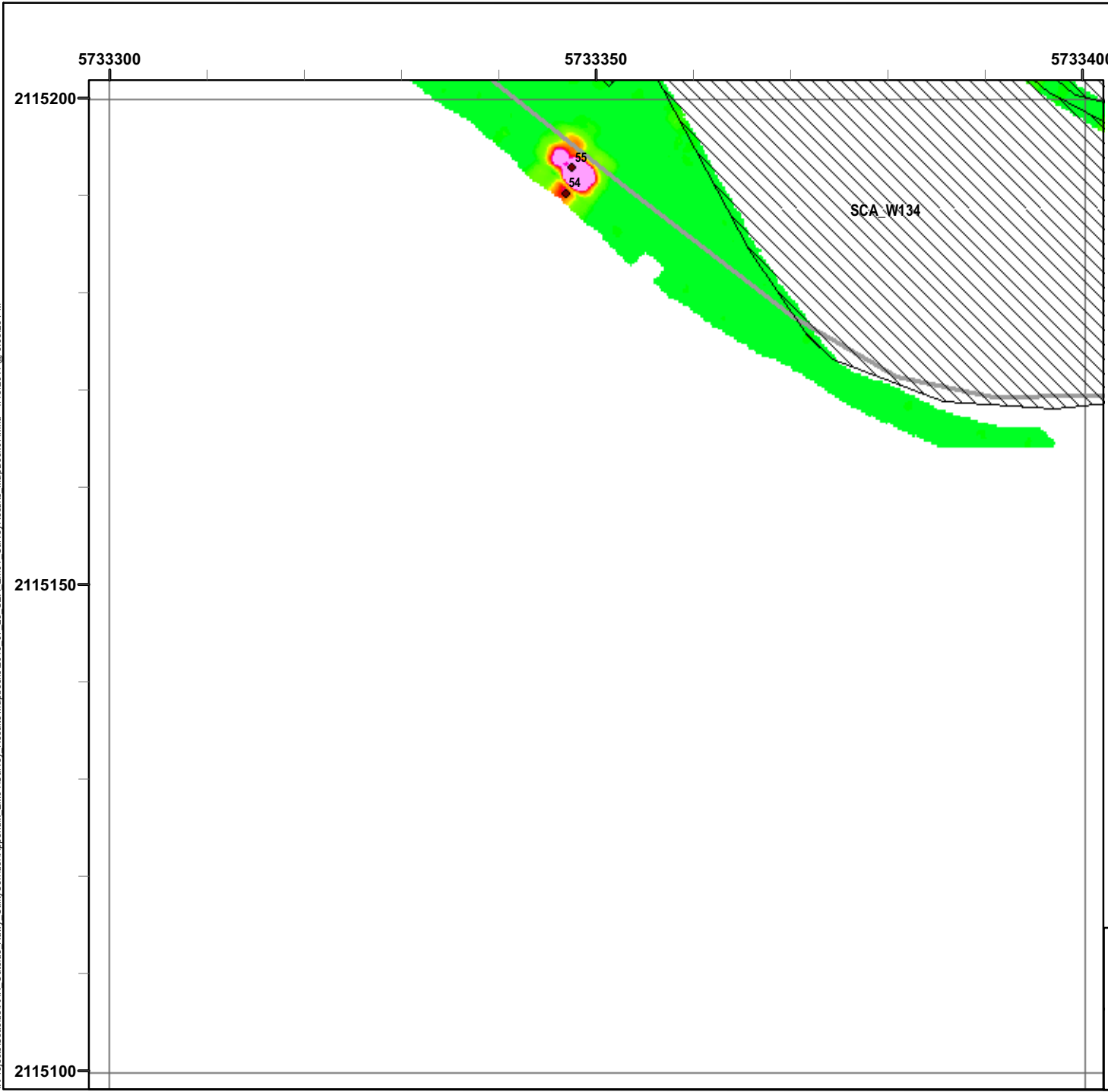


**EM61 Survey Results**  
**Outside Roadway and**  
**Utility Corridor**

FORA ESCA RP  
 Monterey County, California

**Map E1-227**


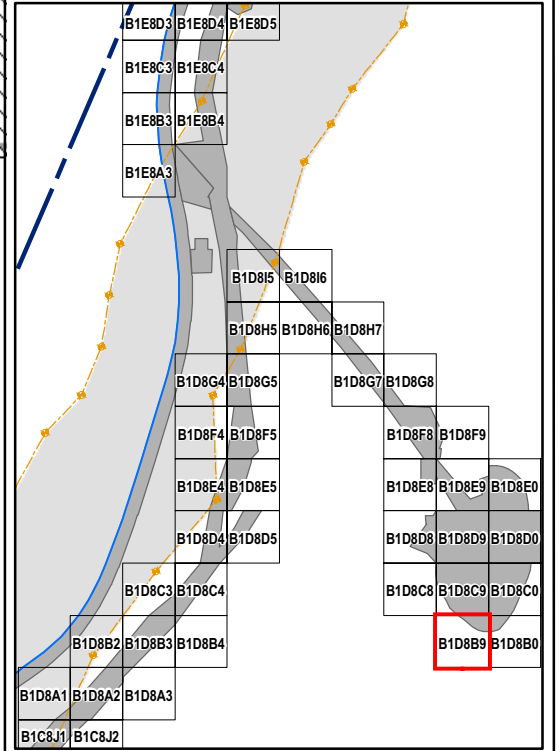
T:\Projects\Seaside\AAR\_Outside\_Rtwy\_UTILITY\Corridor\Appendix\_EM61\Survey\_Results\_MapBooks\2010\_07\_29\_SEA\_EM61\_Survey\_Results\_MapBook07.mxd - 1/18/2011 @ 3:35:25 PM



### Legend

**GRID B1D8B9**

- 6012
  - Target Location
  - ▬ Seaside MRA Boundary
  - ▬ Roadway Alignment
  - SCA Polygons (Investigation Areas)
  - ▨ Utility Corridor
  - ▨ Analog Performed
  - ▭ MRS Boundary
  - ▭ Excusable Data Gap
- Response (Stack) mV**
- |     |     |     |     |     |     |     |      |      |      |      |      |
|-----|-----|-----|-----|-----|-----|-----|------|------|------|------|------|
| 0.5 | 2.1 | 3.6 | 5.1 | 6.7 | 8.2 | 9.7 | 11.3 | 13.3 | 15.4 | 17.4 | 19.5 |
|-----|-----|-----|-----|-----|-----|-----|------|------|------|------|------|

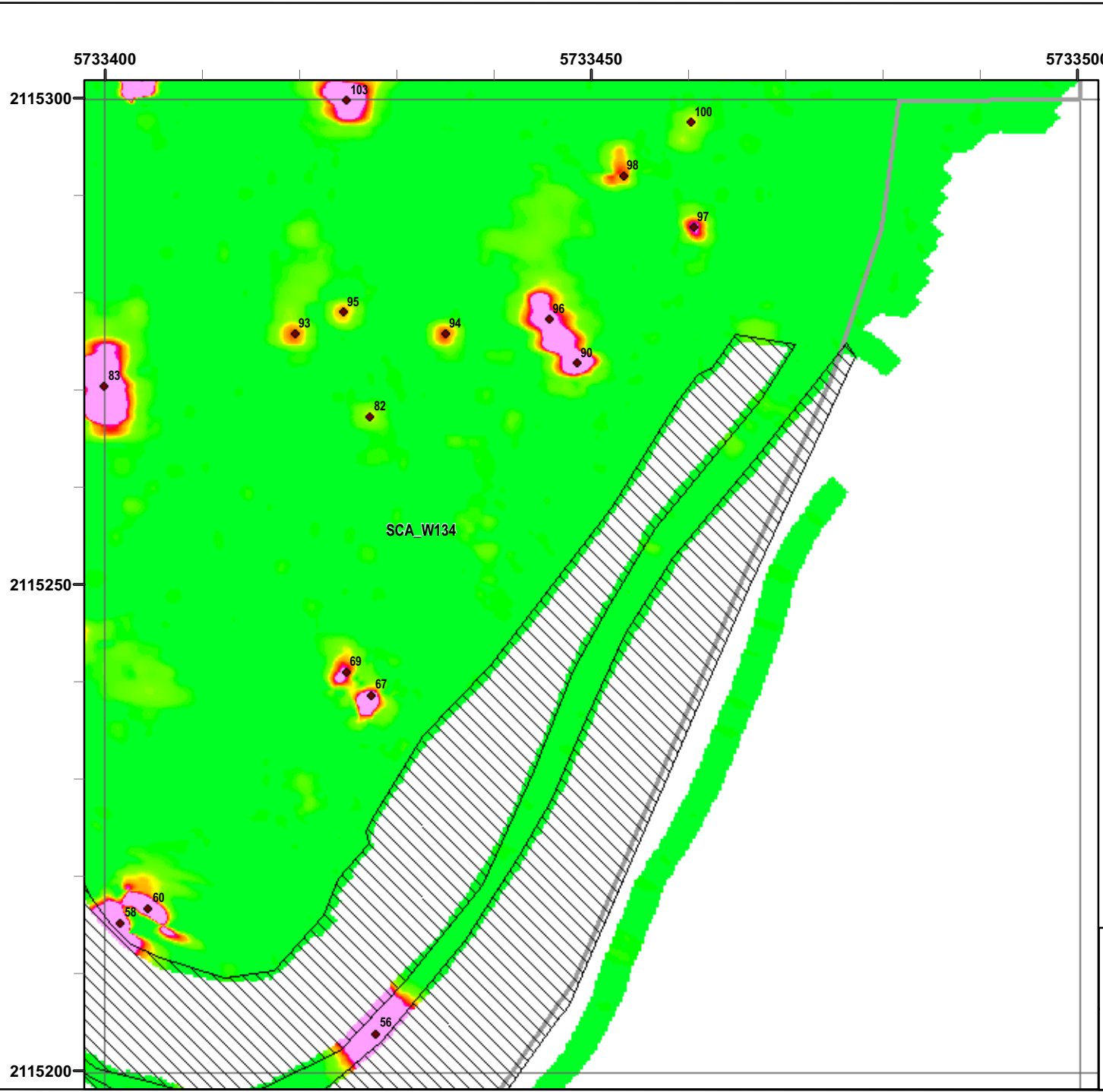


**EM61 Survey Results  
Outside Roadway and  
Utility Corridor**

FORA ESCA RP  
Monterey County, California

**Map E1-228**

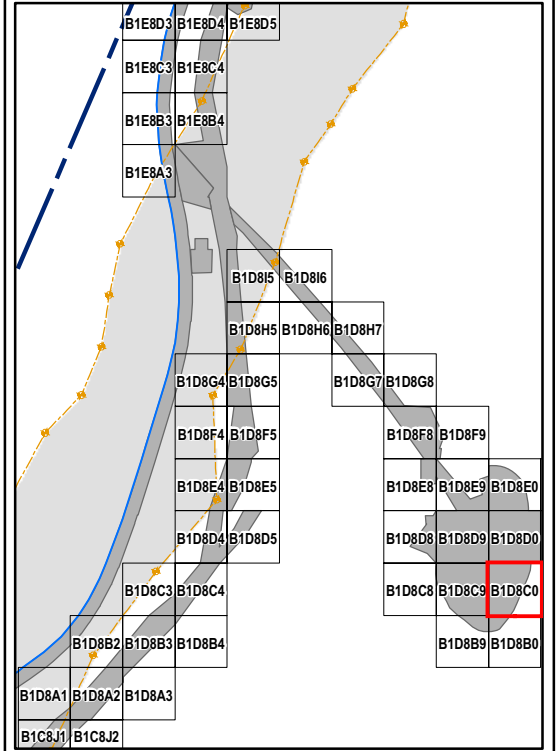
T:\Projects\Seaside\AAR\_Outside Rfwy\_ UtilityCorridor\Appendix EM61\SURVEY Results Mapbooks\2010\_07\_29\_SEA\_EM61\_SurveyResults\_MapBook07.mxd - 1/18/2011 @ 3:35:25 PM



### Legend

**GRID B1D8C0**

- 6012 Target Location
  - Seaside MRA Boundary
  - Roadway Alignment
  - SCA Polygons (Investigation Areas)
  - Utility Corridor
  - MRS Boundary
  - ▨ Analog Performed
  - ▩ Excusable Data Gap
- Response (Stack) mV**
- 0.5 2.1 3.6 5.1 6.7 8.2 9.7 11.3 13.3 15.4 17.4 19.5
- 



State Plane California IV, NAD 1983 (U.S. Survey Foot)

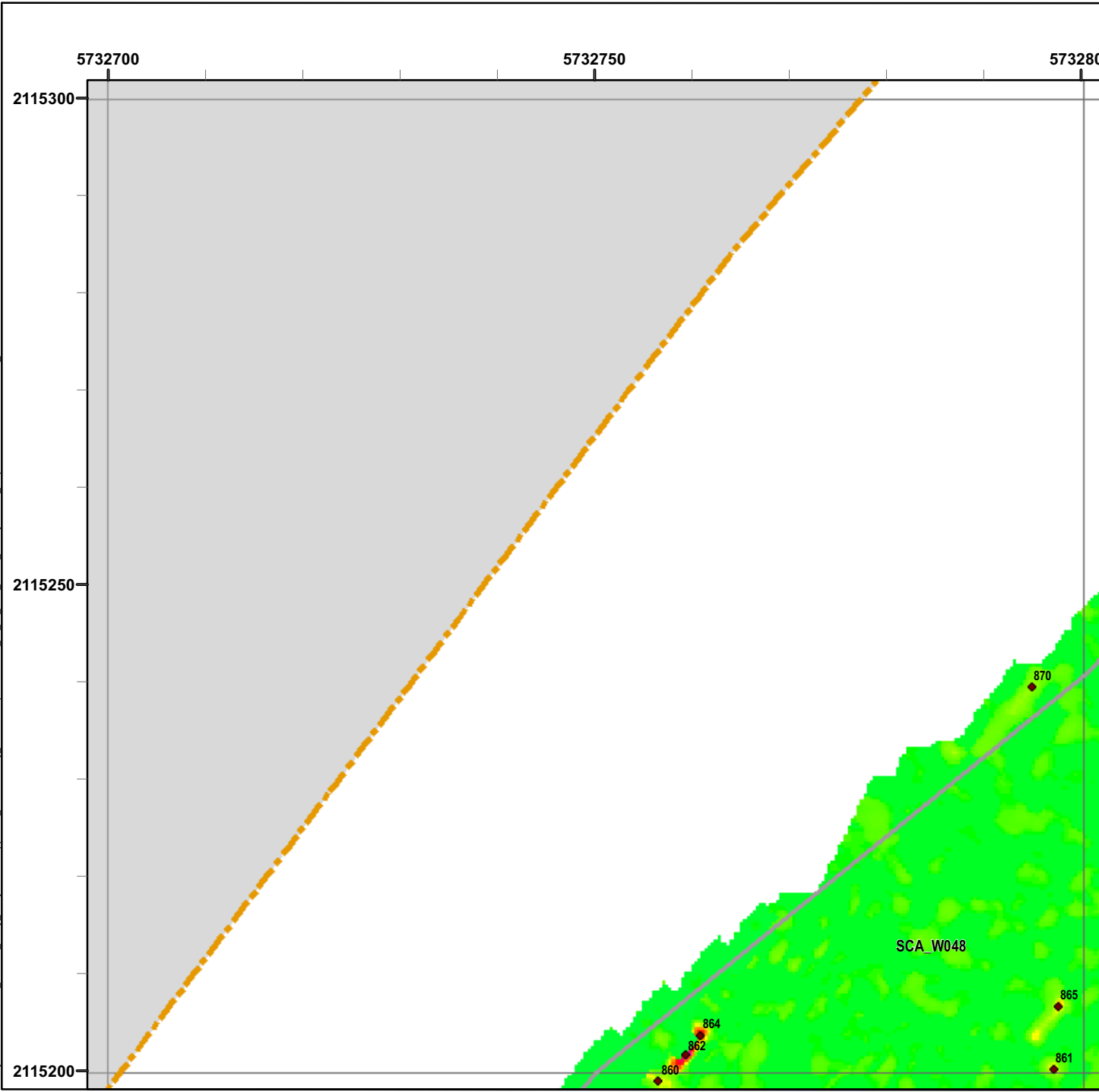


**EM61 Survey Results**  
**Outside Roadway and**  
**Utility Corridor**

FORA ESCA RP  
 Monterey County, California

**Map E1-229**


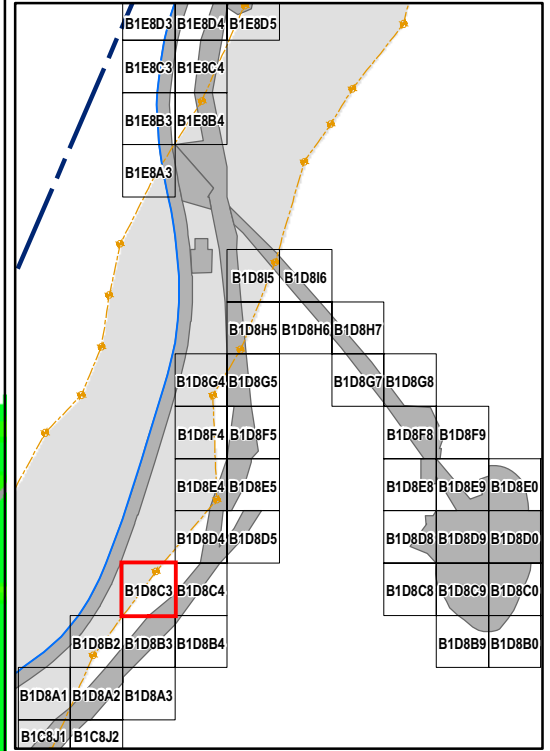
T:\Projects\Seaside\AAR\_Outside\_Rtwy\_UTILITY\Corridor\Appendix\_EM61\SURVEY\_RESULTS\_MapBooks\2010\_07\_29\_SEA\_EM61\_SurveyResults\_MapBook07.mxd - 1/18/2011 @ 3:35:25 PM



### Legend

**GRID B1D8C3**

- 6012 ● Target Location
- Seaside MRA Boundary
- Roadway Alignment
- SCA Polygons (Investigation Areas)
- ▨ Utility Corridor
- ▩ Analog Performed
- MRS Boundary
- ▨ Excusable Data Gap

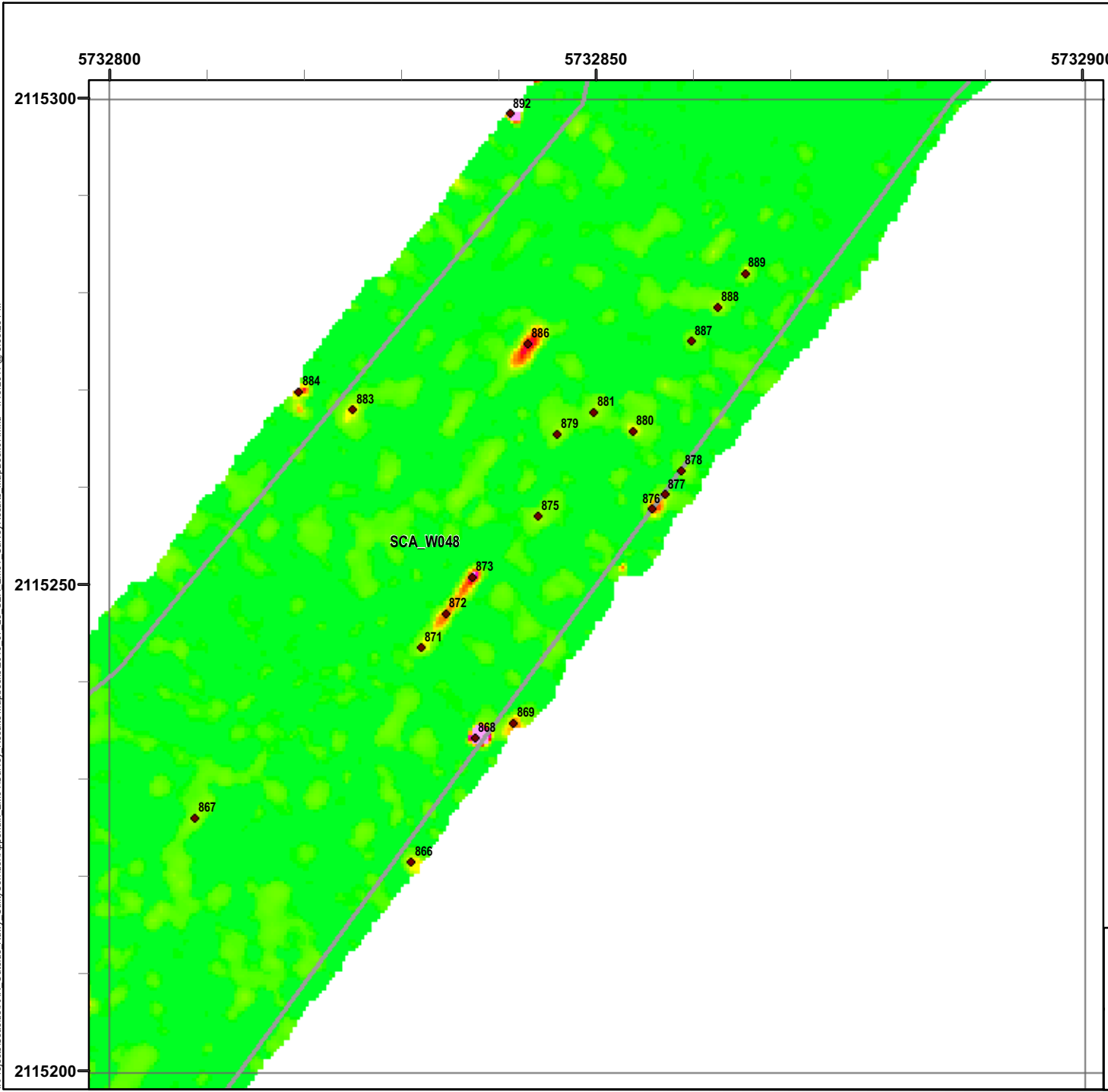


**EM61 Survey Results**  
**Outside Roadway and**  
**Utility Corridor**

FORA ESCA RP  
 Monterey County, California

**Map E1-230**


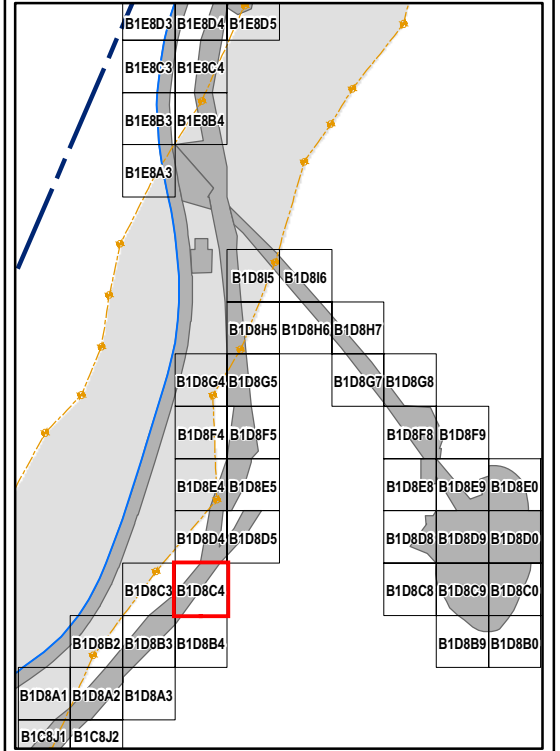
T:\Projects\Seaside\AAR\_Outside Rfwy\_ UtilityCorridor\Appendix EM6 1\SURVEY Results Mapbooks\2010\_07\_29\_SEA\_EM61\_SurveyResults\_MapBook07.mxd - 1/18/2011 @ 3:35:25 PM



### Legend

**GRID B1D8C4**

- 6012
  - Target Location
  - Seaside MRA Boundary
  - Roadway Alignment
  - SCA Polygons (Investigation Areas)
  - Utility Corridor
  - MRS Boundary
  - ▨ Analog Performed
  - ▨ Excusable Data Gap
- Response (Stack)**  
mV
- 0.5 2.1 3.6 5.1 6.7 8.2 9.7 11.3 13.3 15.4 17.4 19.5

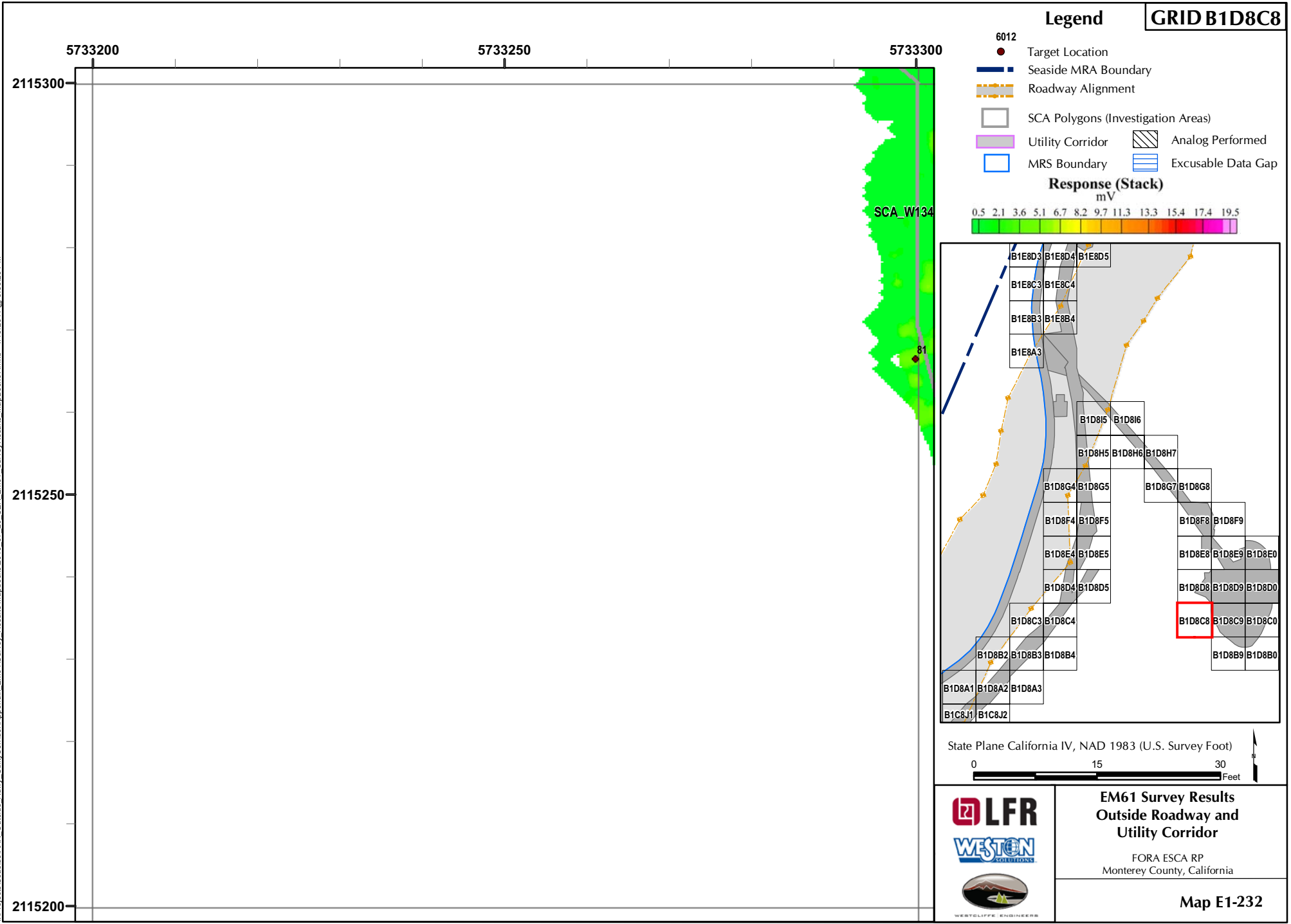


**EM61 Survey Results**  
**Outside Roadway and**  
**Utility Corridor**

FORA ESCA RP  
 Monterey County, California

**Map E1-231**


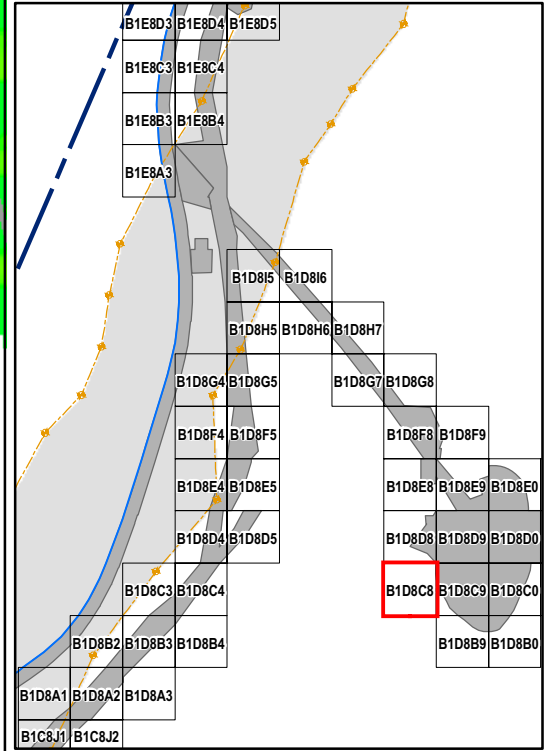
T:\Projects\Seaside\AAR\_Outside\_Rtwy\_UTILITY\Corridor\Appendix\_EM61\Survey\_Results\_MapBooks\2010\_07\_29\_SEA\_EM61\_Survey\_Results\_MapBook07.mxd - 1/18/2011 @ 3:35:25 PM



### Legend

**GRID B1D8C8**

- 6012 ● Target Location
- Seaside MRA Boundary
- Roadway Alignment
- SCA Polygons (Investigation Areas)
- Utility Corridor
- MRS Boundary
- ▨ Analog Performed
- ▨ Excusable Data Gap



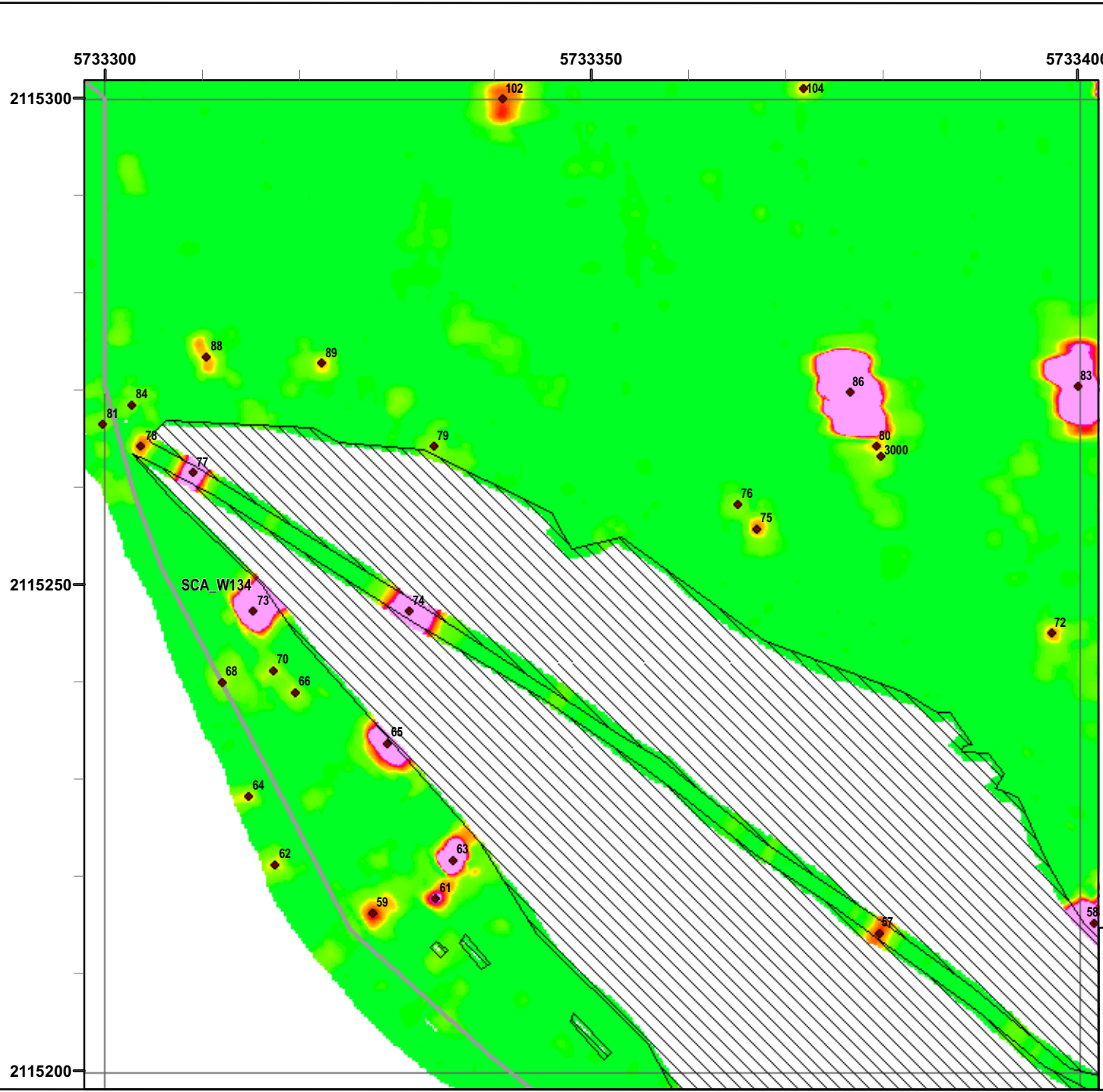
**EM61 Survey Results**  
**Outside Roadway and**  
**Utility Corridor**

FORA ESCA RP  
 Monterey County, California

**Map E1-232**




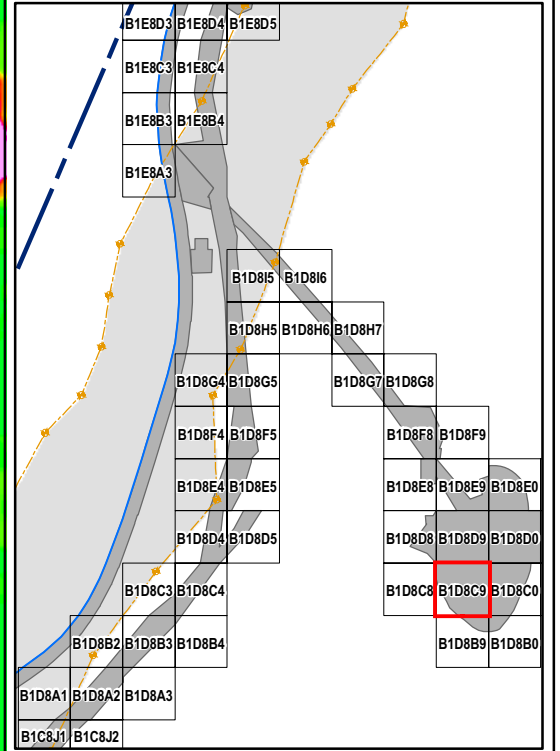
T:\Projects\Seaside\AAR\_Outside\_Rtwy\_UTILITY\Survey\_Results\_MapBooks\2010\_07\_29\_SEA\_E1M61\_Survey\_Results\_MapBook07.mxd - 1/18/2011 @ 3:35:25 PM



### Legend

**GRID B1D8C9**

- Target Location
  - Seaside MRA Boundary
  - Roadway Alignment
  - SCA Polygons (Investigation Areas)
  - Utility Corridor
  - MRS Boundary
  - Analog Performed
  - Excusable Data Gap
- Response (Stack) mV**
- |     |     |     |     |     |     |     |      |      |      |      |      |
|-----|-----|-----|-----|-----|-----|-----|------|------|------|------|------|
| 0.5 | 2.1 | 3.6 | 5.1 | 6.7 | 8.2 | 9.7 | 11.3 | 13.3 | 15.4 | 17.4 | 19.5 |
|-----|-----|-----|-----|-----|-----|-----|------|------|------|------|------|

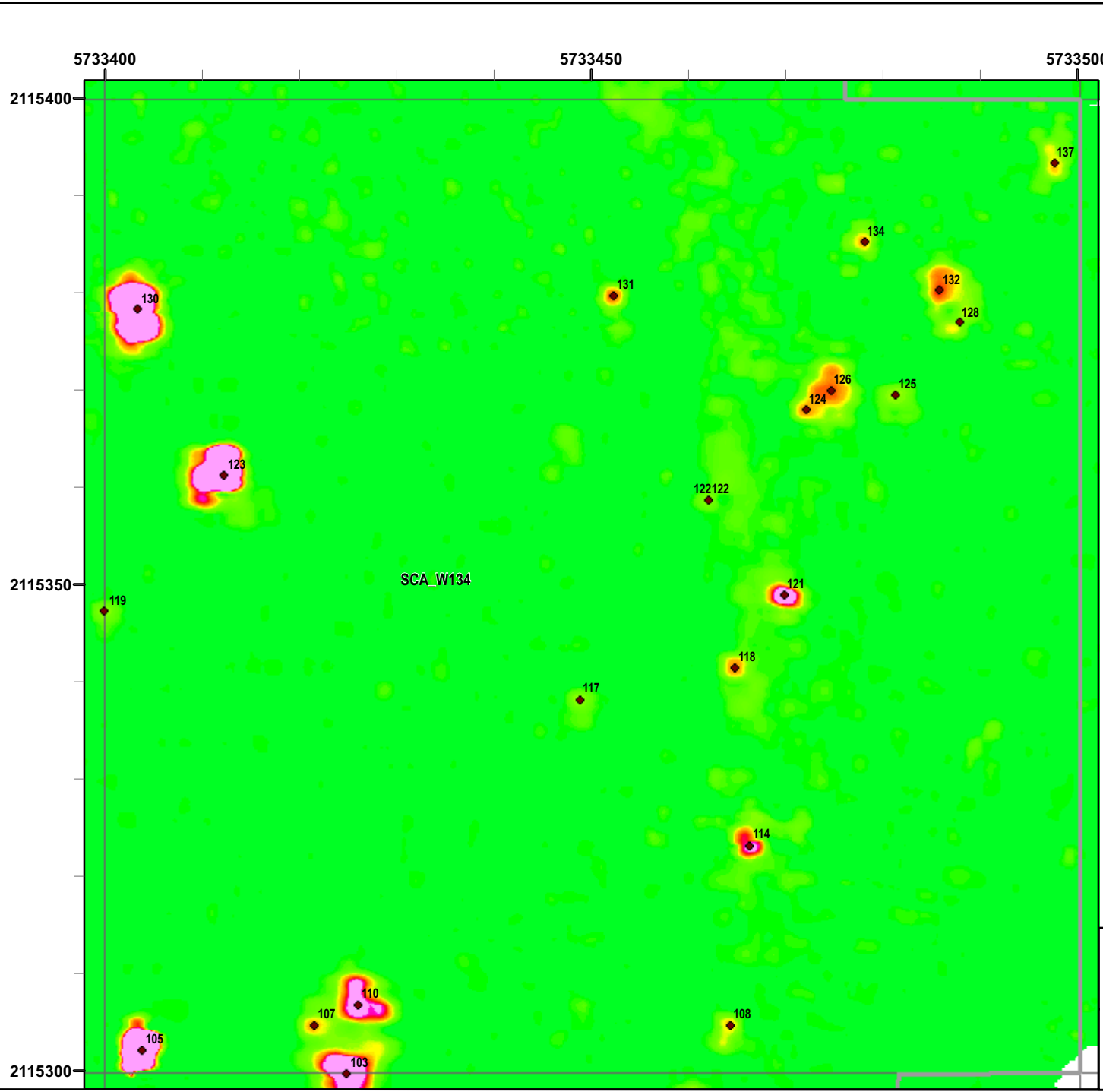


**EM61 Survey Results  
Outside Roadway and  
Utility Corridor**

FORA ESCA RP  
Monterey County, California

**Map E1-233**


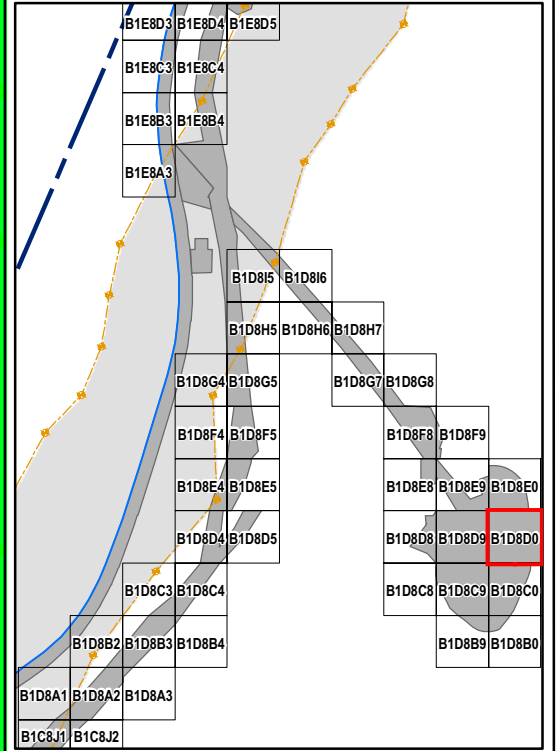
T:\Projects\Seaside\AR\_Outside Rfwy\_ UtilityCorridor\Appendix EM61\SURVEY Results Mapbooks\2010\_07\_29\_SEA\_EM61\_SurveyResults\_MapBook07.mxd - 1/18/2011 @ 3:35:25 PM



### Legend

GRIDB1D8D0

- 6012 ● Target Location
  - Seaside MRA Boundary
  - Roadway Alignment
  - SCA Polygons (Investigation Areas)
  - ▨ Utility Corridor
  - ▨ Analog Performed
  - ▨ MRS Boundary
  - ▨ Excusable Data Gap
- Response (Stack) mV**
- 0.5 2.1 3.6 5.1 6.7 8.2 9.7 11.3 13.3 15.4 17.4 19.5
- 

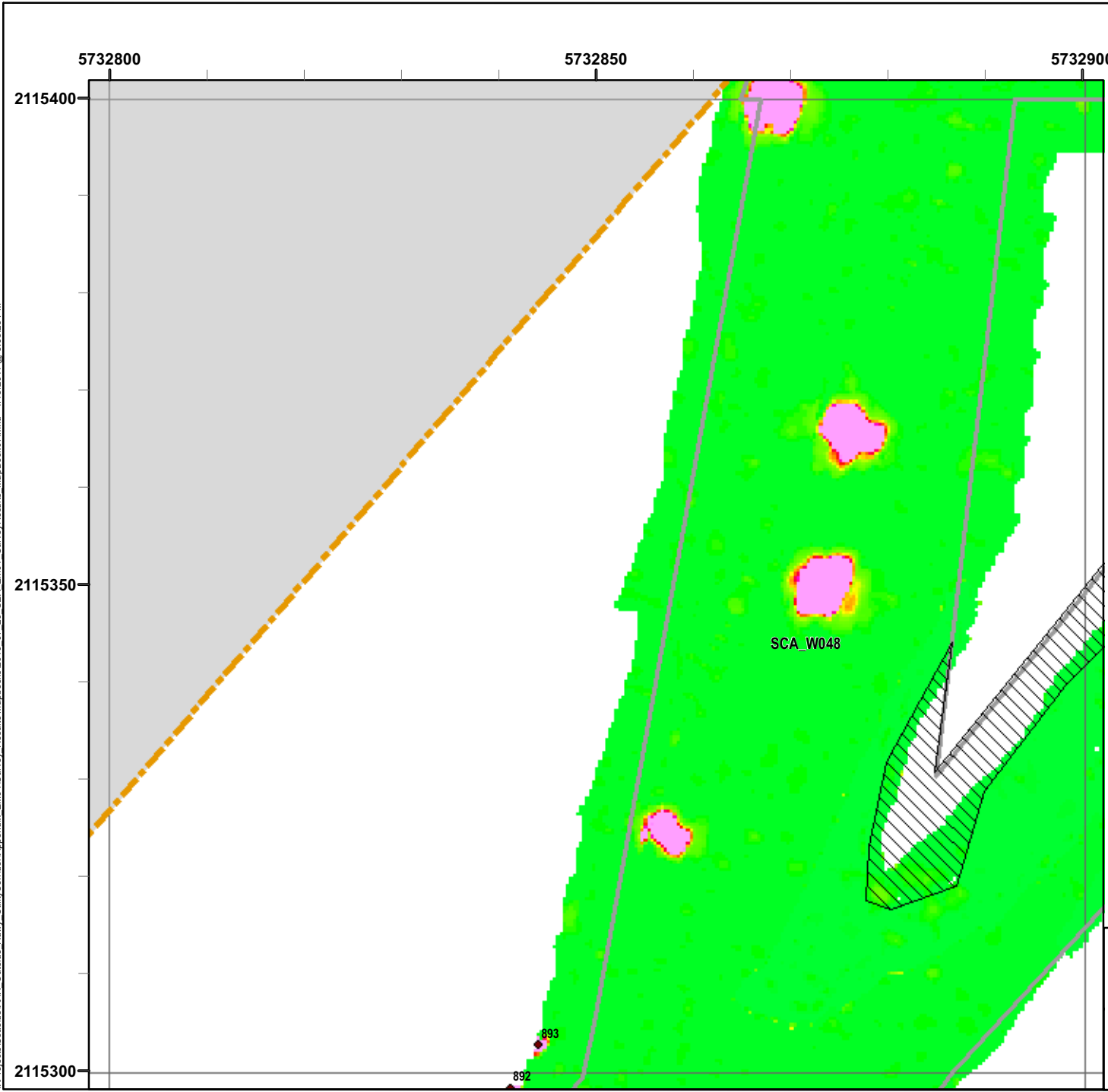


**EM61 Survey Results  
Outside Roadway and  
Utility Corridor**

FORA ESCA RP  
Monterey County, California

**Map E1-234**


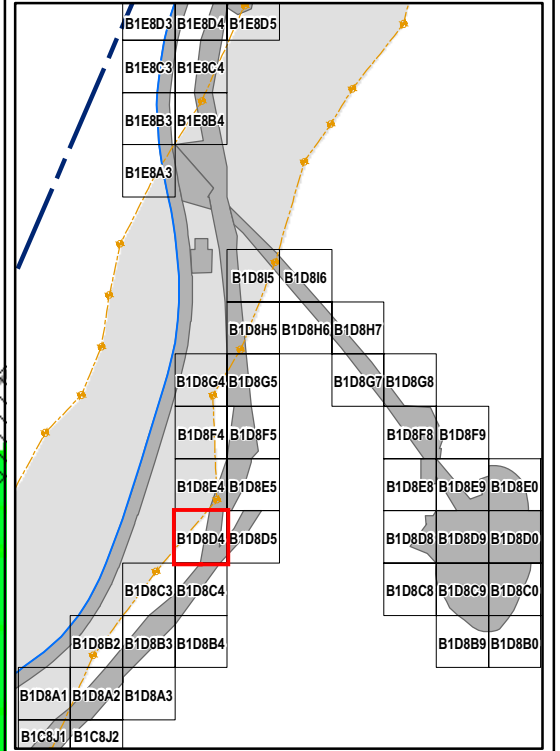
T:\Projects\Seaside\AAR\_Outside\_Rtwy\_UTILITY\Corridor\Appendix EM61\SURVEY\_RESULTS\MapBooks\2010\_07\_29\_SEA\_EM61\_SurveyResults\_MapBook07.mxd - 1/18/2011 @ 3:35:25 PM



### Legend

**GRIDB1D8D4**

- 6012
  - Target Location
  - Seaside MRA Boundary
  - Roadway Alignment
  - SCA Polygons (Investigation Areas)
  - ▨ Utility Corridor
  - ▨ Analog Performed
  - MRS Boundary
  - ▨ Excusable Data Gap
- Response (Stack)**  
mV
- 0.5 2.1 3.6 5.1 6.7 8.2 9.7 11.3 13.3 15.4 17.4 19.5

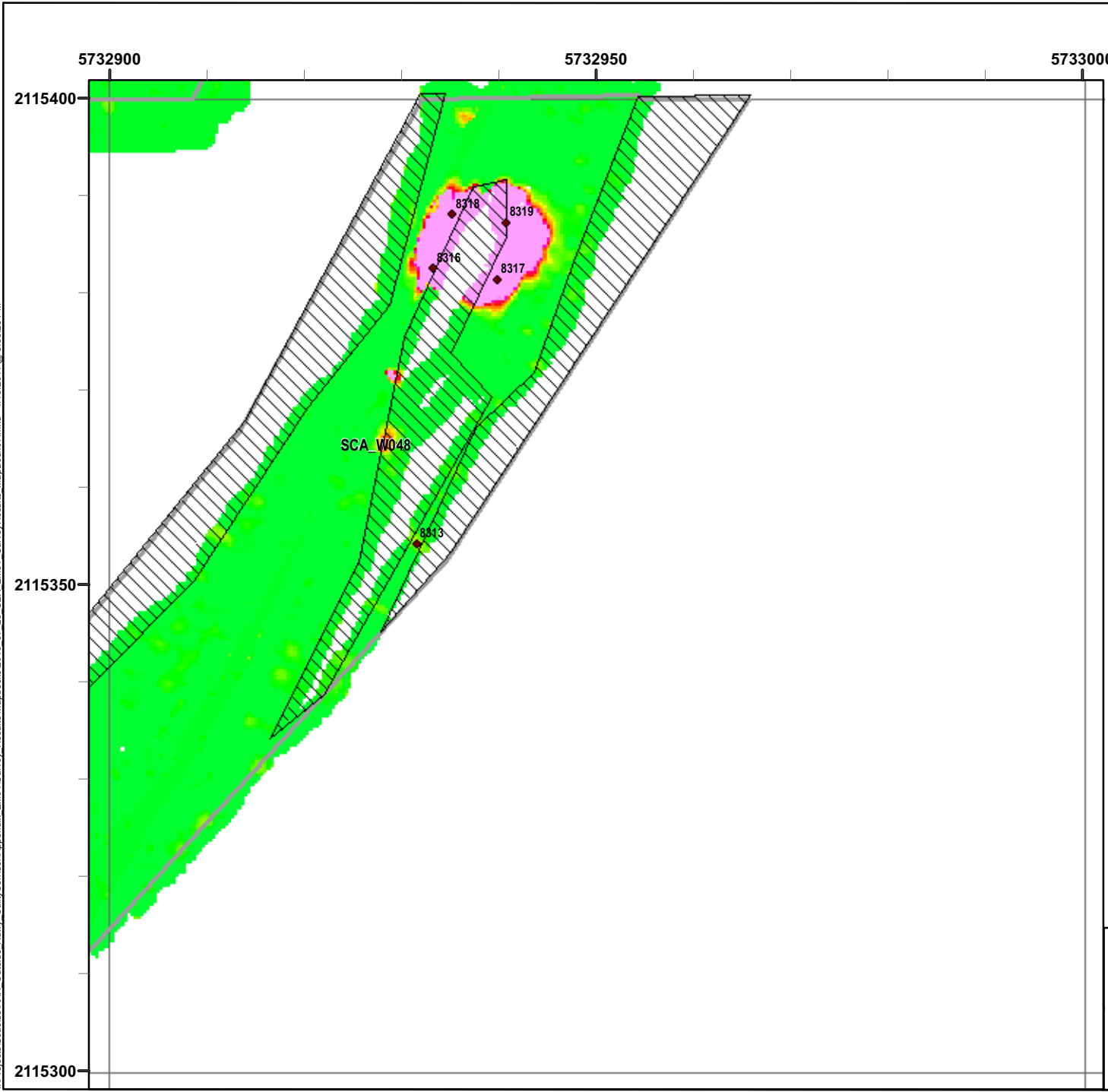


**EM61 Survey Results**  
**Outside Roadway and**  
**Utility Corridor**

FORA ESCA RP  
Monterey County, California

**Map E1-235**


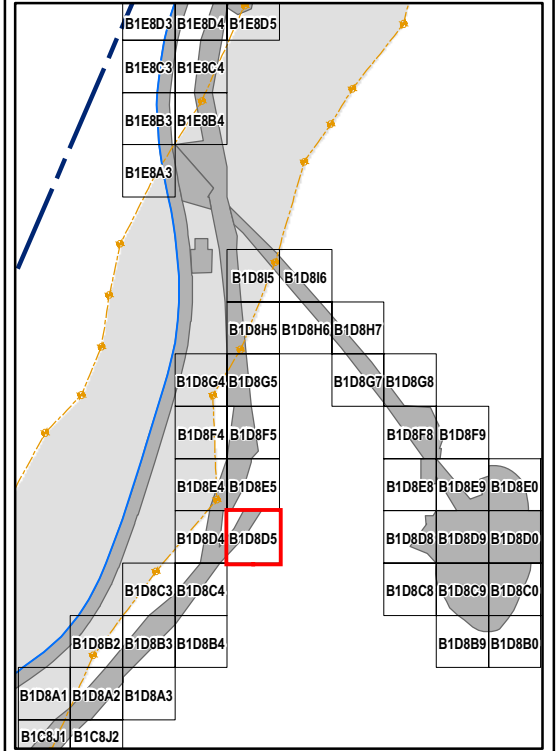
T:\Projects\Seaside\AAR\_Outside\_Rtwy\_UTILITY\Corridor\Appendix\_EM61\SURVEY\_RESULTS\MapBooks\2010\_07\_29\_SEA\_EM61\_SurveyResults\_MapBook07.mxd - 1/18/2011 @ 3:35:25 PM



### Legend

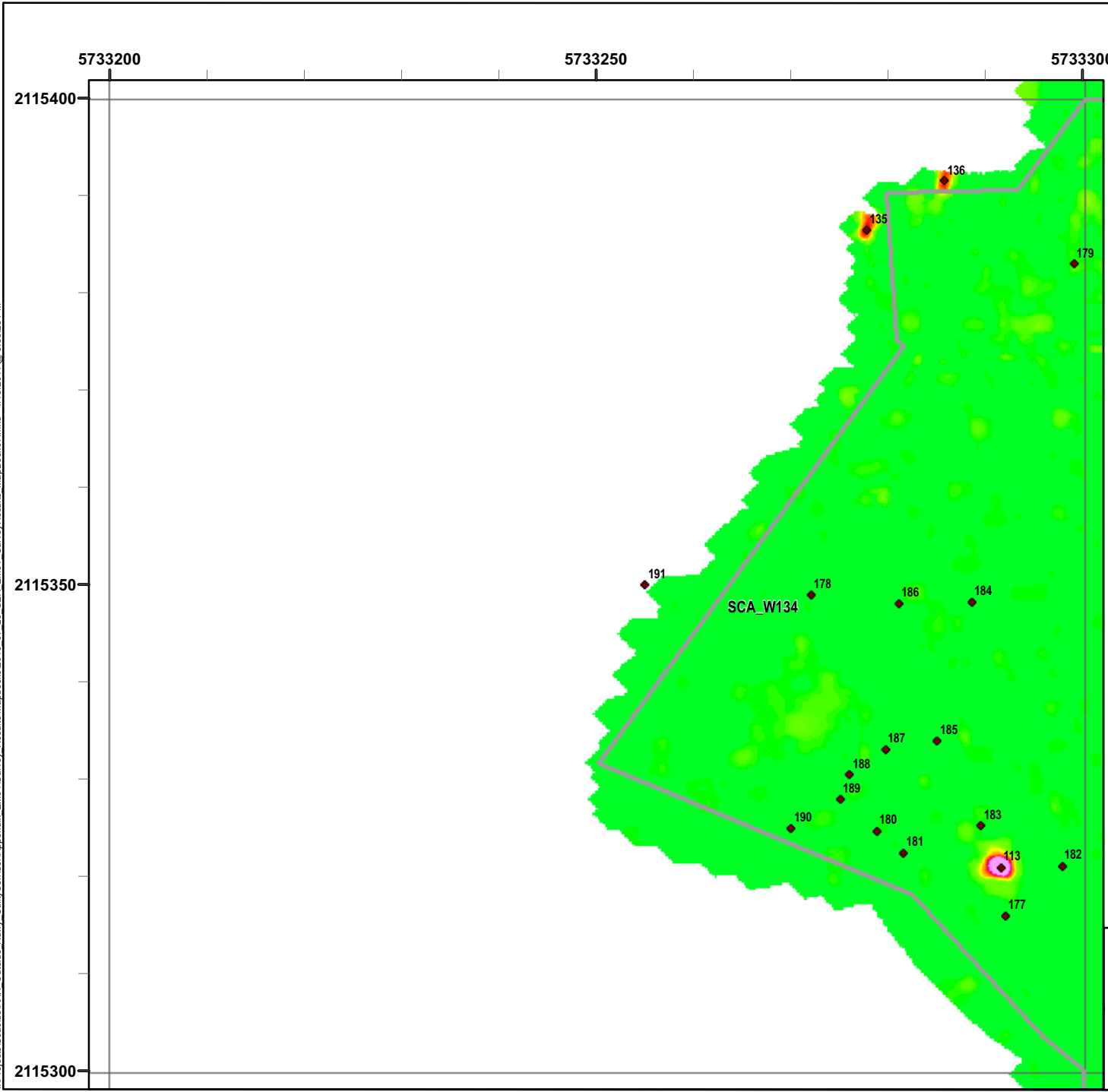
**GRIDB1D8D5**

- 6012 ● Target Location
  - Seaside MRA Boundary
  - Roadway Alignment
  - SCA Polygons (Investigation Areas)
  - Utility Corridor
  - MRS Boundary
  - ▨ Analog Performed
  - ▩ Excusable Data Gap
- Response (Stack) mV**
- |     |     |     |     |     |     |     |      |      |      |      |      |
|-----|-----|-----|-----|-----|-----|-----|------|------|------|------|------|
| 0.5 | 2.1 | 3.6 | 5.1 | 6.7 | 8.2 | 9.7 | 11.3 | 13.3 | 15.4 | 17.4 | 19.5 |
|-----|-----|-----|-----|-----|-----|-----|------|------|------|------|------|



	<p><b>EM61 Survey Results</b>  <b>Outside Roadway and</b>  <b>Utility Corridor</b></p> <p>FORA ESCA RP          Monterey County, California</p>
	<p><b>Map E1-236</b></p>


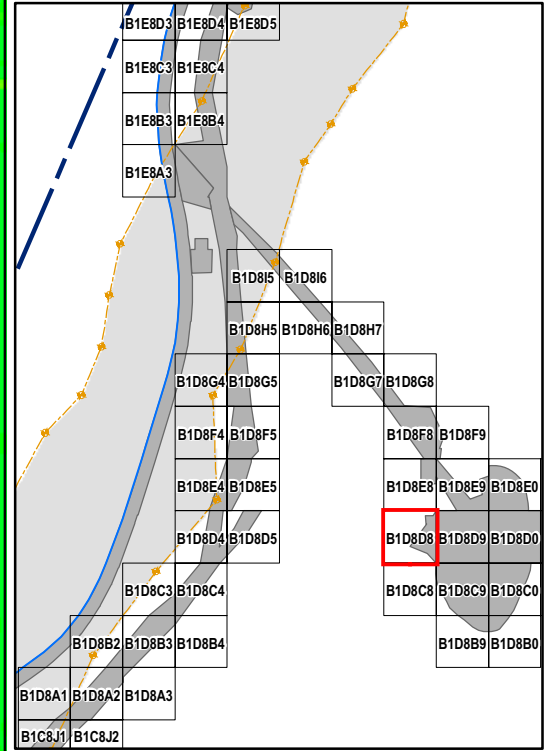
T:\Projects\Seaside\AAR\_Outside\_Rtwy\_UTILITY\Survey\_Results\_MapBooks\2010\_07\_29\_SEA\_EM61\_Survey\_Results\_MapBook07.mxd - 1/18/2011 @ 3:35:25 PM



### Legend

**GRIDB1D8D8**

- 6012 ● Target Location
  - Seaside MRA Boundary
  - Roadway Alignment
  - SCA Polygons (Investigation Areas)
  - ▨ Utility Corridor
  - ▨ Analog Performed
  - MRS Boundary
  - ▨ Excusable Data Gap
- Response (Stack)**  
mV
- |     |     |     |     |     |     |     |      |      |      |      |      |
|-----|-----|-----|-----|-----|-----|-----|------|------|------|------|------|
| 0.5 | 2.1 | 3.6 | 5.1 | 6.7 | 8.2 | 9.7 | 11.3 | 13.3 | 15.4 | 17.4 | 19.5 |
|-----|-----|-----|-----|-----|-----|-----|------|------|------|------|------|




**EM61 Survey Results  
Outside Roadway and  
Utility Corridor**

FORA ESCA RP  
Monterey County, California

**Map E1-237**


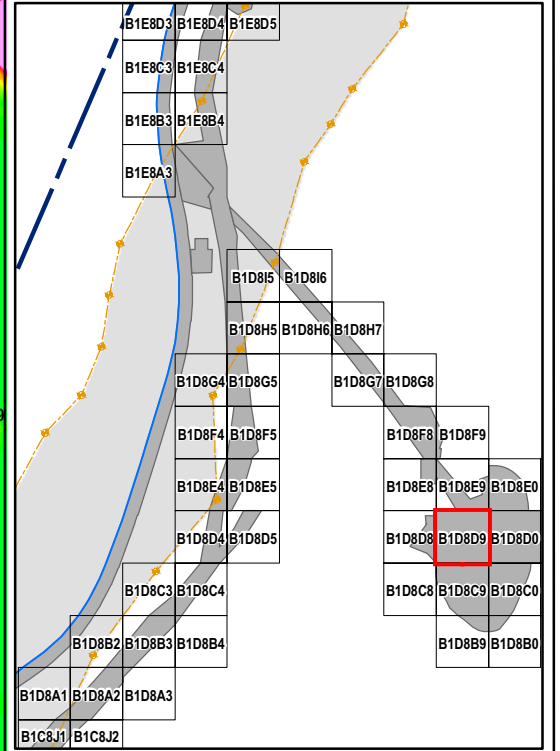
T:\Projects\Seaside\AAR\_Outside\_Rtwy\_UTILITY\Corridor\Appendix\_EM61\Survey\_Results\_MapBooks\2010\_07\_29\_SEA\_EM61\_Survey\_Results\_MapBook07.mxd - 1/18/2011 @ 3:35:25 PM



### Legend

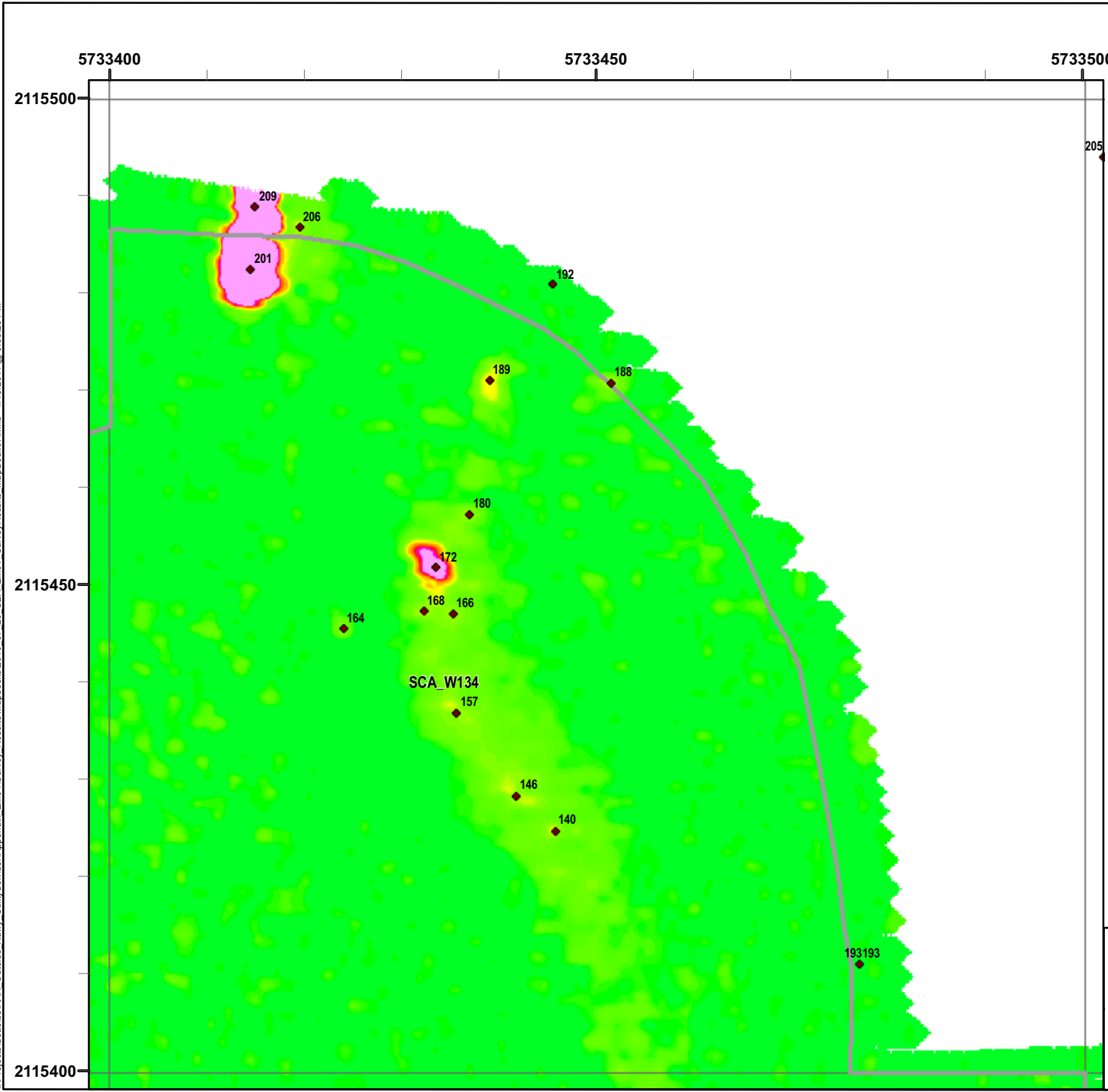
**GRIDB1D8D9**

- 6012 ● Target Location
  - Seaside MRA Boundary
  - Roadway Alignment
  - SCA Polygons (Investigation Areas)
  - Utility Corridor
  - MRS Boundary
  - ▨ Analog Performed
  - ▨ Excusable Data Gap
- Response (Stack) mV**
- 0.5 2.1 3.6 5.1 6.7 8.2 9.7 11.3 13.3 15.4 17.4 19.5
- 



  	<p><b>EM61 Survey Results</b>  <b>Outside Roadway and</b>  <b>Utility Corridor</b></p> <p>FORA ESCA RP          Monterey County, California</p>
	<p><b>Map E1-238</b></p>


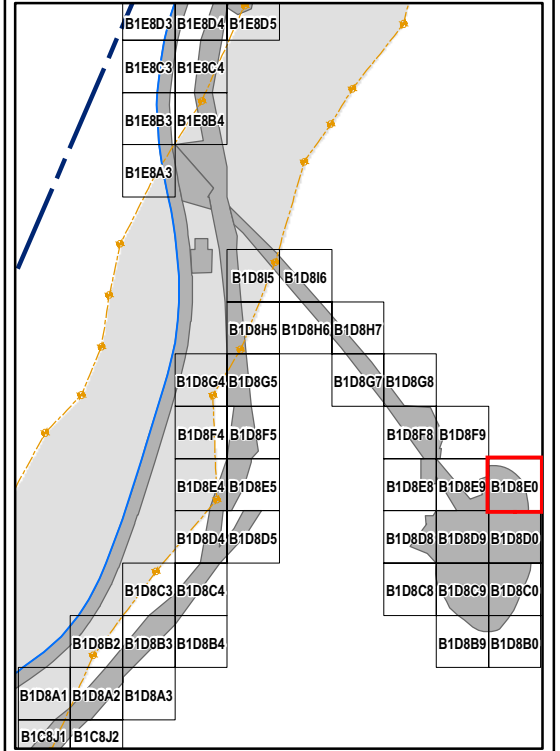
T:\Projects\Seaside\AAR\_Outside\_Rtwy\_UTILITY\Corridor\Appendix EM6 1\Survey\_Results\_MapBooks\2010\_07\_29\_SEA\_EM61\_Survey\_Results\_MapBook07.mxd - 1/18/2011 @ 3:35:25 PM



### Legend

**GRID B1D8E0**

- 6012 Target Location
- Seaside MRA Boundary
- Roadway Alignment
- SCA Polygons (Investigation Areas)
- Utility Corridor
- MRS Boundary
- ▨ Analog Performed
- ▨ Excusable Data Gap

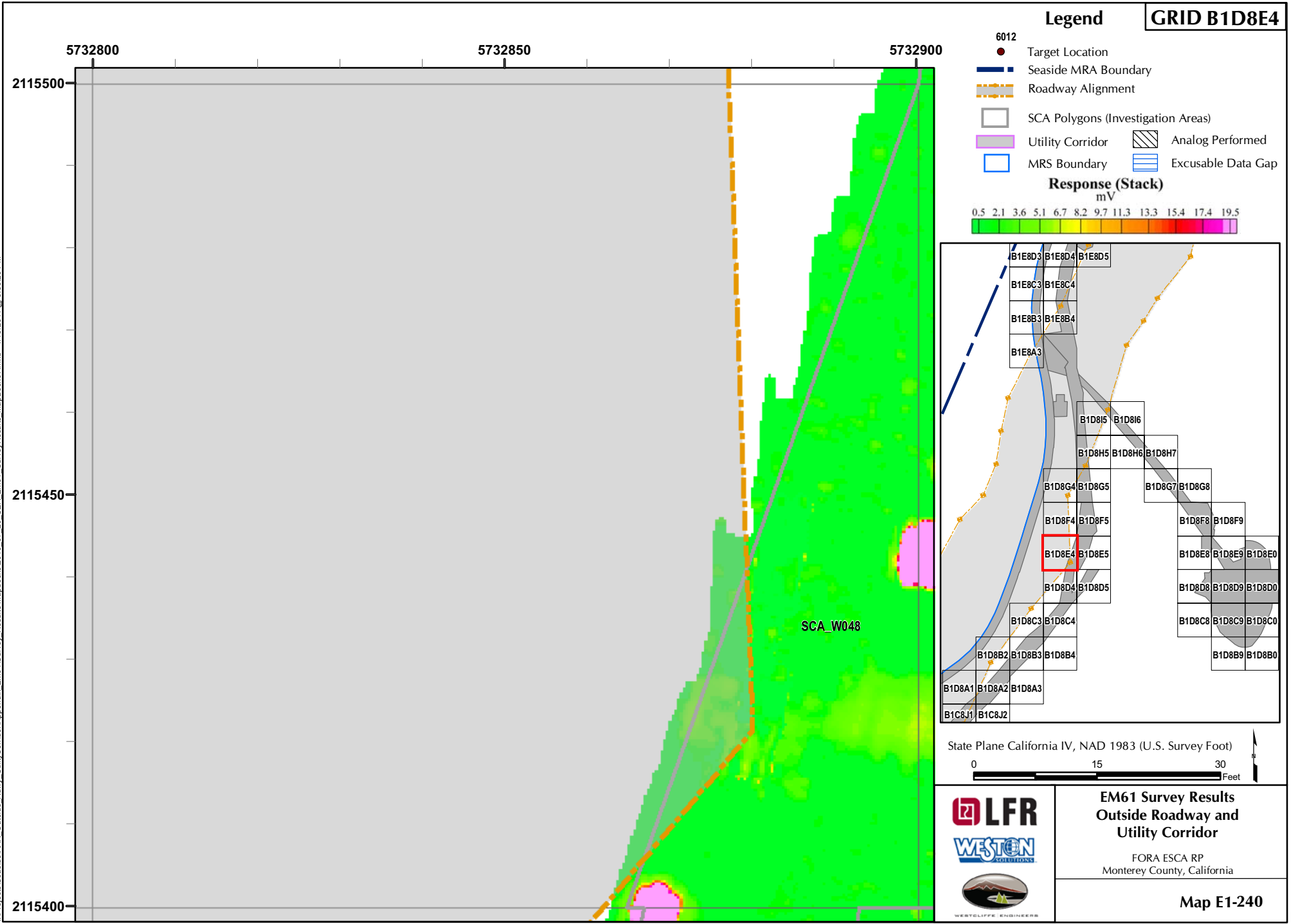


**EM61 Survey Results  
Outside Roadway and  
Utility Corridor**

FORA ESCA RP  
Monterey County, California

**Map E1-239**


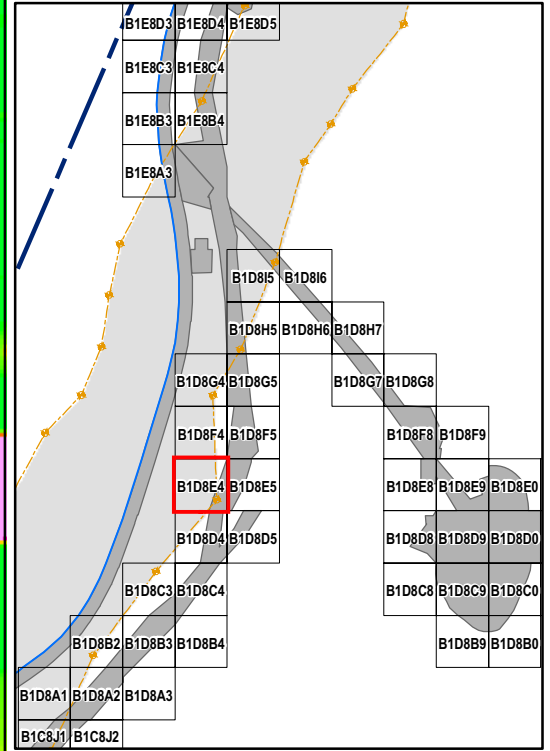
T:\Projects\Seaside\AAR\_Outside\_Rtwy\_UTILITY\Corridor\Appendix EM61\SURVEY\_RESULTS\_MapBooks\2010\_07\_29\_SEA\_EM61\_SurveyResults\_MapBook07.mxd - 1/18/2011 @ 3:35:25 PM



### Legend

**GRID B1D8E4**

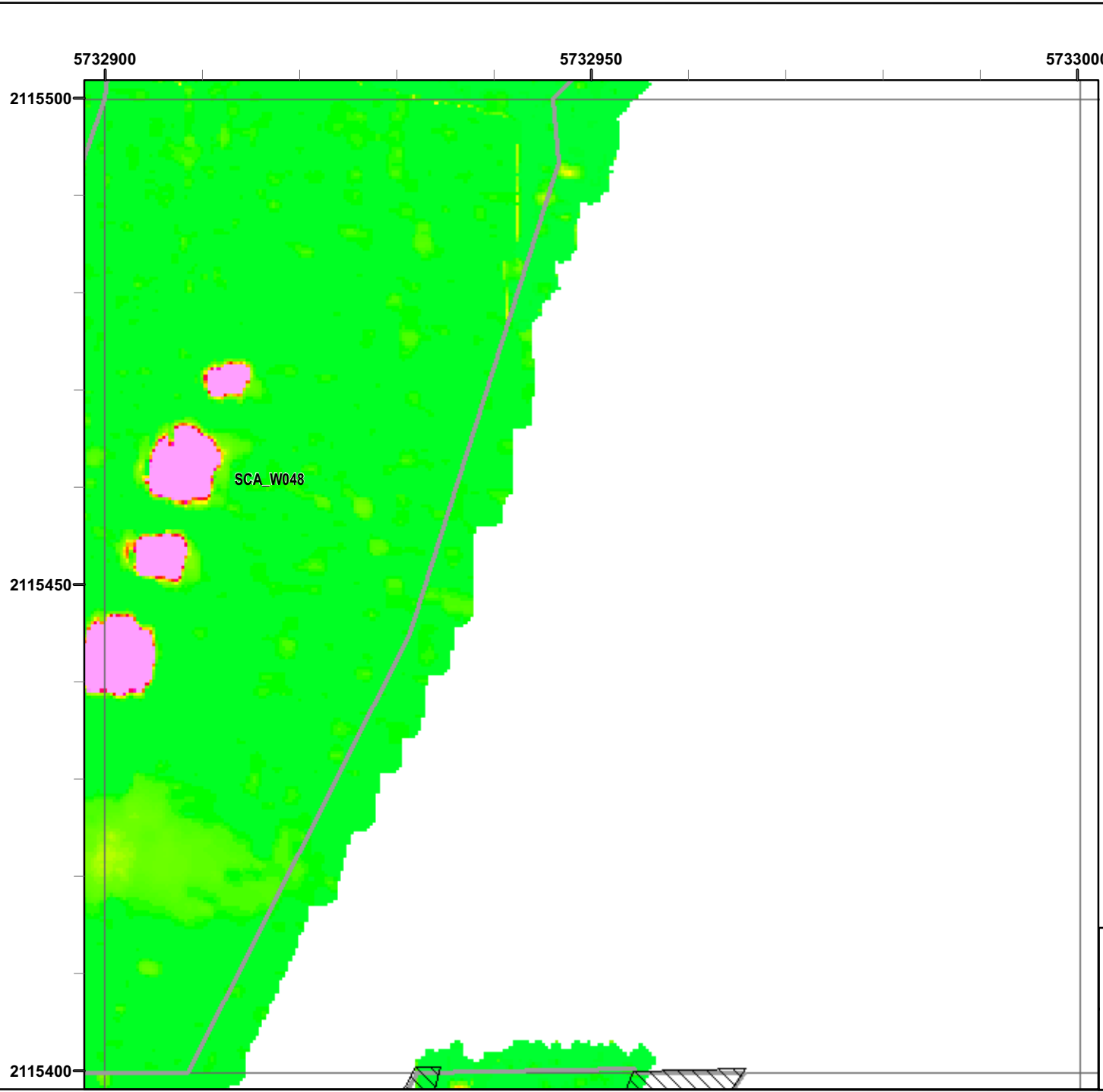
- 6012 ● Target Location
- Seaside MRA Boundary
- - - Roadway Alignment
- SCA Polygons (Investigation Areas)
- ▨ Utility Corridor
- MRS Boundary
- ▨ Analog Performed
- ▨ Excusable Data Gap



  	<p><b>EM61 Survey Results</b>  <b>Outside Roadway and</b>  <b>Utility Corridor</b></p> <p>FORA ESCA RP          Monterey County, California</p>
	<p><b>Map E1-240</b></p>



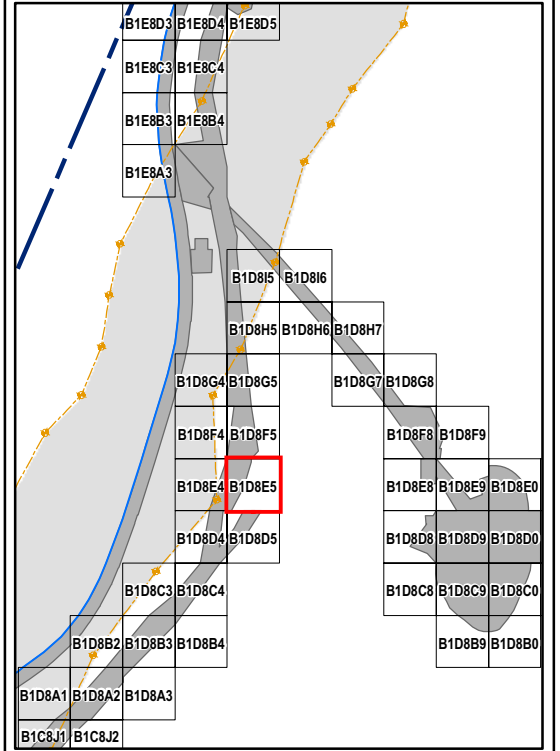
T:\Projects\Seaside\AAR\_Outside\_Rtwy\_UTILITY\Survey\_Results\_MapBooks\07.mxd - 1/18/2011 @ 3:35:25 PM



### Legend

**GRID B1D8E5**

- 6012 ● Target Location
  - Seaside MRA Boundary
  - Roadway Alignment
  - SCA Polygons (Investigation Areas)
  - Utility Corridor
  - MRS Boundary
  - ▨ Analog Performed
  - ▨ Excusable Data Gap
- Response (Stack) mV**
- |     |     |     |     |     |     |     |      |      |      |      |      |
|-----|-----|-----|-----|-----|-----|-----|------|------|------|------|------|
| 0.5 | 2.1 | 3.6 | 5.1 | 6.7 | 8.2 | 9.7 | 11.3 | 13.3 | 15.4 | 17.4 | 19.5 |
|-----|-----|-----|-----|-----|-----|-----|------|------|------|------|------|



State Plane California IV, NAD 1983 (U.S. Survey Foot)

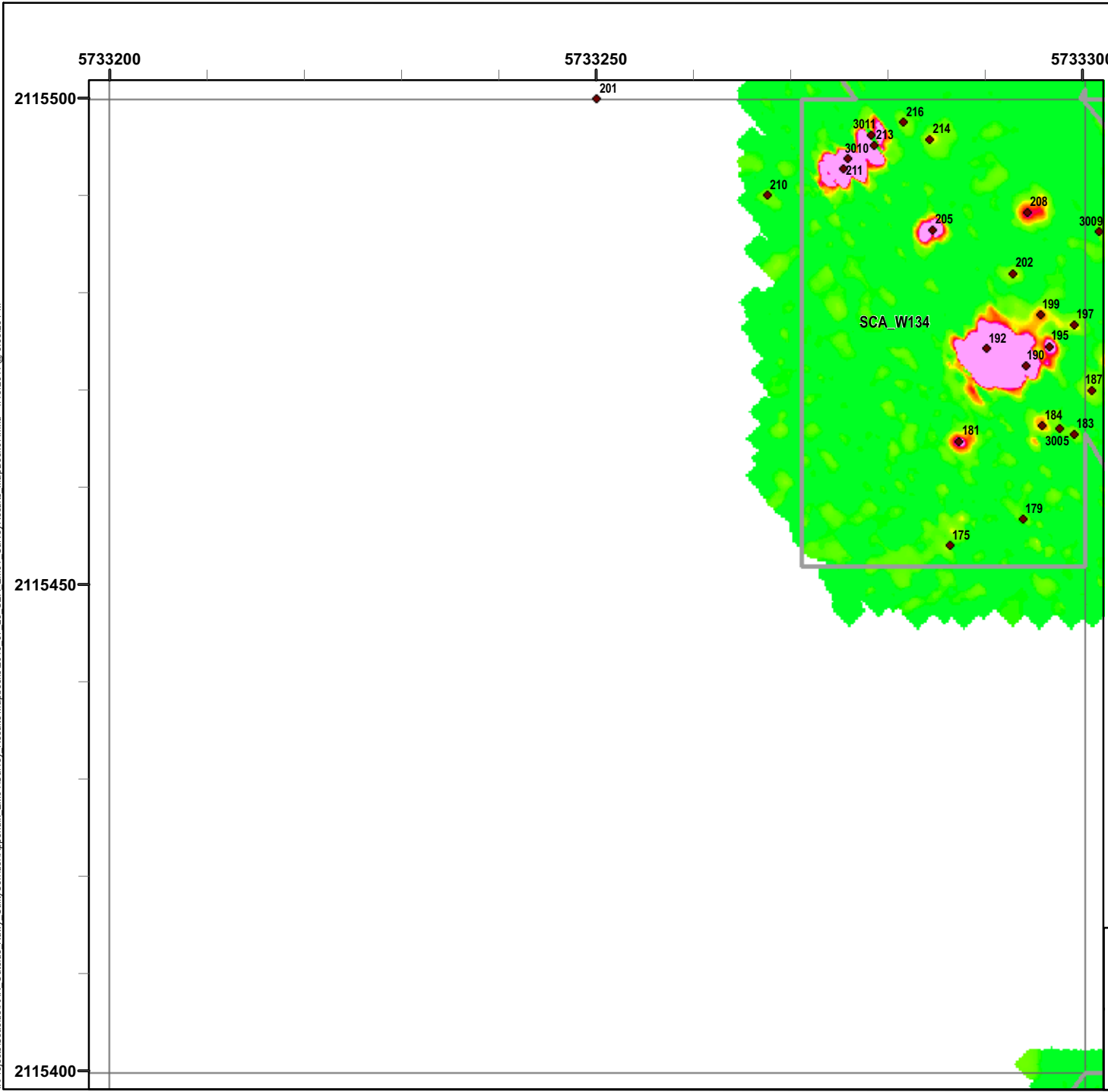


**EM61 Survey Results  
Outside Roadway and  
Utility Corridor**

FORA ESCA RP  
Monterey County, California

**Map E1-241**


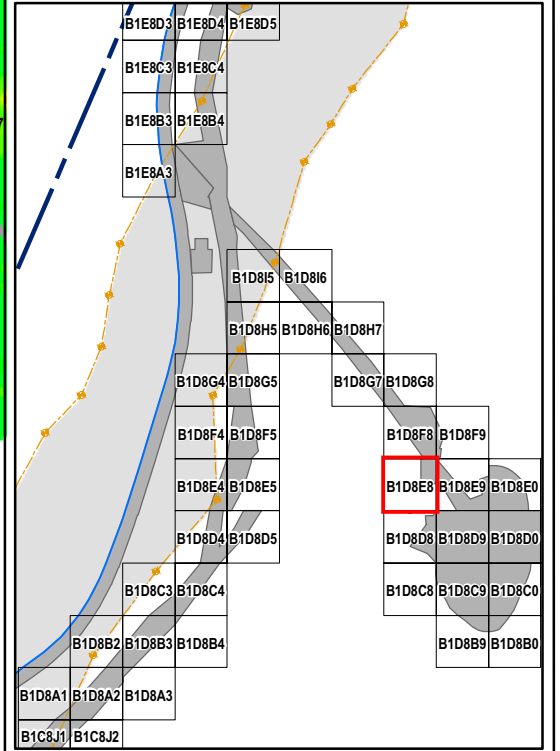
T:\Projects\Seaside\AAR\_Outside\_Rtwy\_UTILITY\Corridor\Appendix\_EM61\SURVEY\_RESULTS\MapBooks\2010\_07\_29\_SEA\_EM61\_SurveyResults\_MapBook07.mxd - 1/18/2011 @ 3:35:25 PM



### Legend

**GRID B1D8E8**

- 6012 Target Location
  - ▬ Seaside MRA Boundary
  - ▬ Roadway Alignment
  - SCA Polygons (Investigation Areas)
  - ▨ Utility Corridor
  - ▭ MRS Boundary
  - ▨ Analog Performed
  - ▭ Excusable Data Gap
- Response (Stack) mV**
- |     |     |     |     |     |     |     |      |      |      |      |      |
|-----|-----|-----|-----|-----|-----|-----|------|------|------|------|------|
| 0.5 | 2.1 | 3.6 | 5.1 | 6.7 | 8.2 | 9.7 | 11.3 | 13.3 | 15.4 | 17.4 | 19.5 |
|-----|-----|-----|-----|-----|-----|-----|------|------|------|------|------|

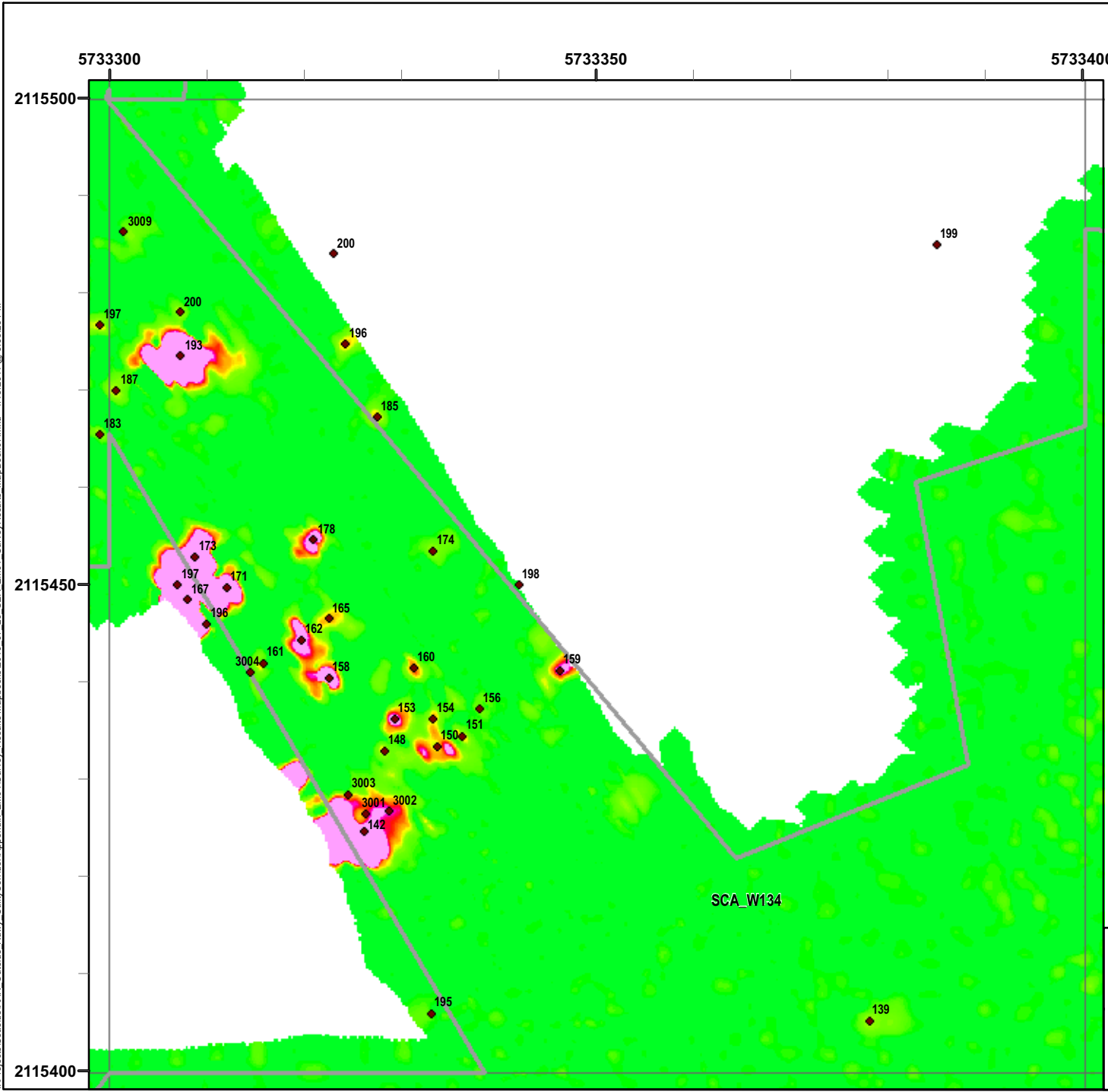


**EM61 Survey Results**  
**Outside Roadway and**  
**Utility Corridor**

FORA ESCA RP  
 Monterey County, California

**Map E1-242**


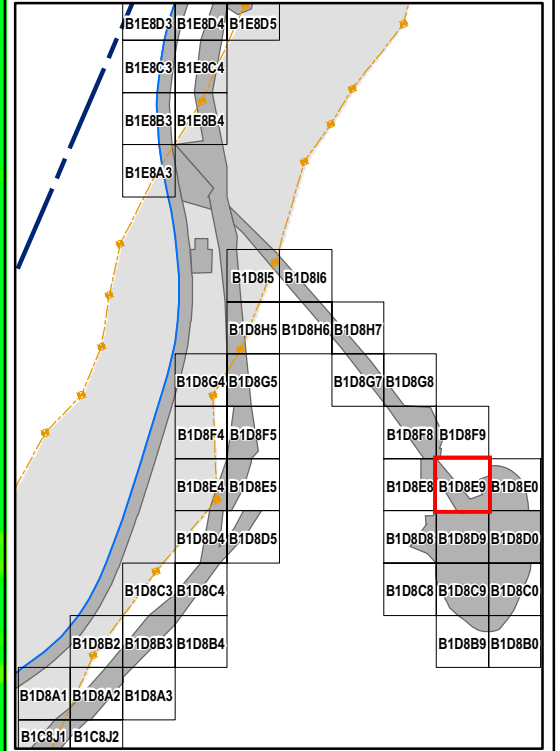
T:\Projects\Seaside\AAR\_Outside\_Rtwy\_UTILITY\Survey\_Results\_MapBooks\07.mxd - 1/18/2011 @ 3:35:25 PM



### Legend

**GRID B1D8E9**

- 6012 Target Location
- Seaside MRA Boundary
- Roadway Alignment
- SCA Polygons (Investigation Areas)
- ▭ Utility Corridor
- ▭ MRS Boundary
- ▨ Analog Performed
- ▭ Excusable Data Gap

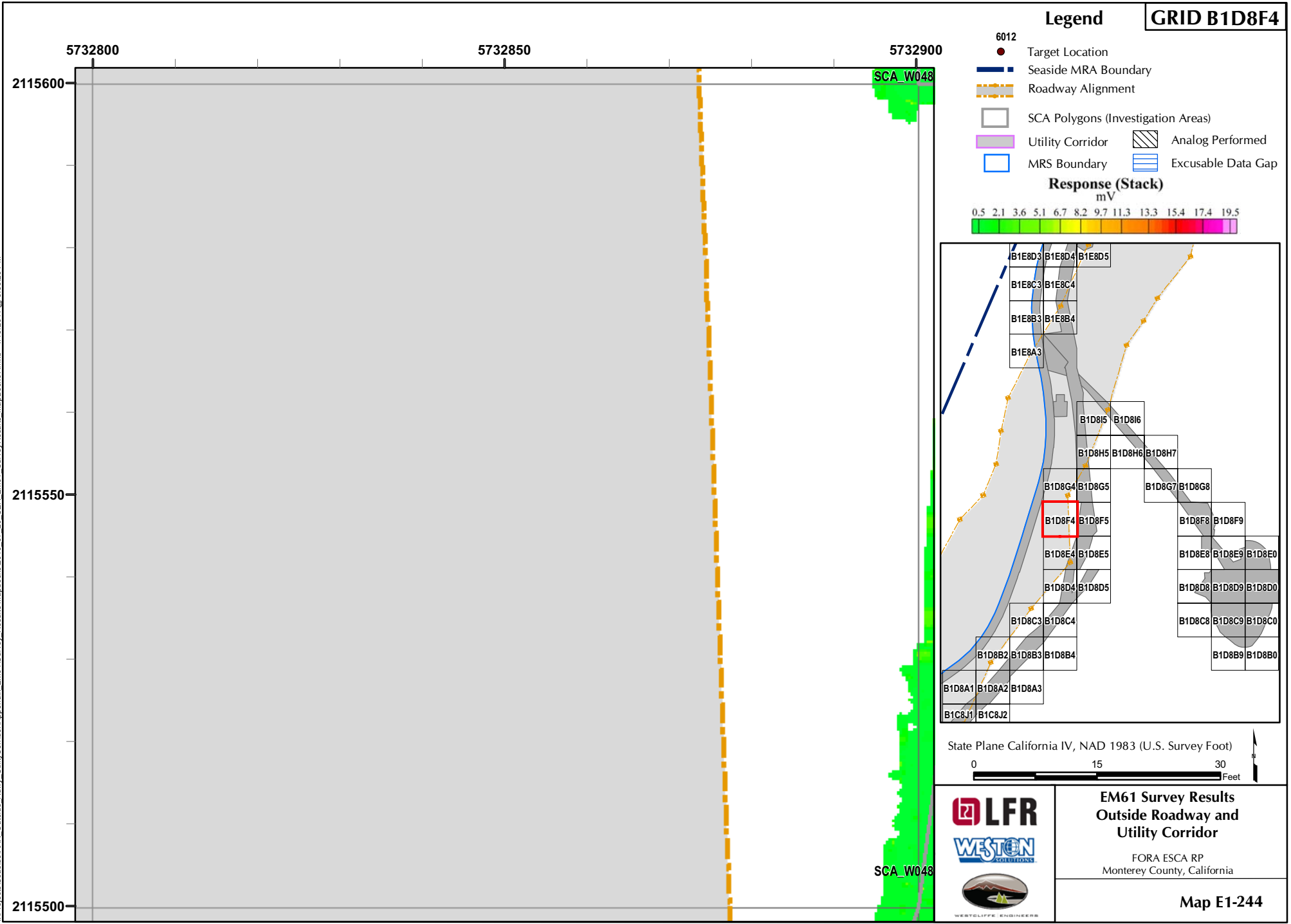


**EM61 Survey Results**  
**Outside Roadway and**  
**Utility Corridor**

FORA ESCA RP  
Monterey County, California

**Map E1-243**


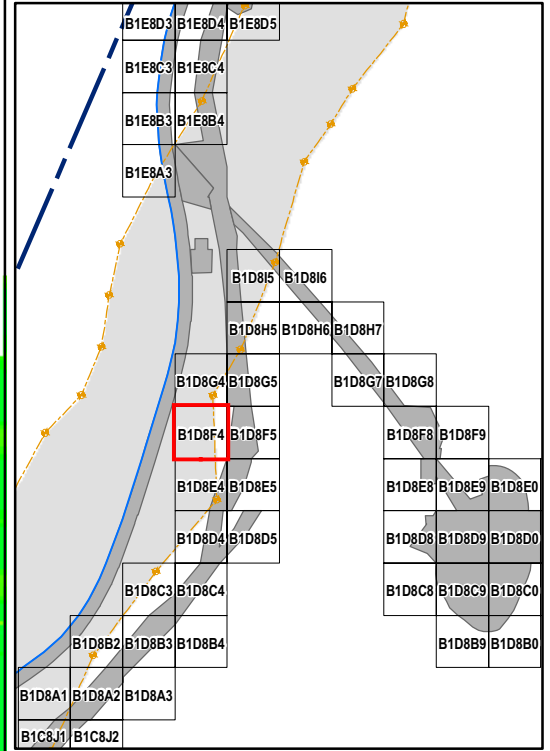
T:\Projects\Seaside\AAR\_Outside\_Rtwy\_UTILITY\Corridor\Appendix EM61\Survey\_Results\_MapBooks\2010\_07\_29\_SEA\_EM61\_Survey\_Results\_MapBook07.mxd - 1/18/2011 @ 3:35:25 PM



### Legend

**GRID B1D8F4**

- 6012 ● Target Location
- Seaside MRA Boundary
- Roadway Alignment
- SCA Polygons (Investigation Areas)
- ▨ Utility Corridor
- ▨ Analog Performed
- MRS Boundary
- ▨ Excusable Data Gap

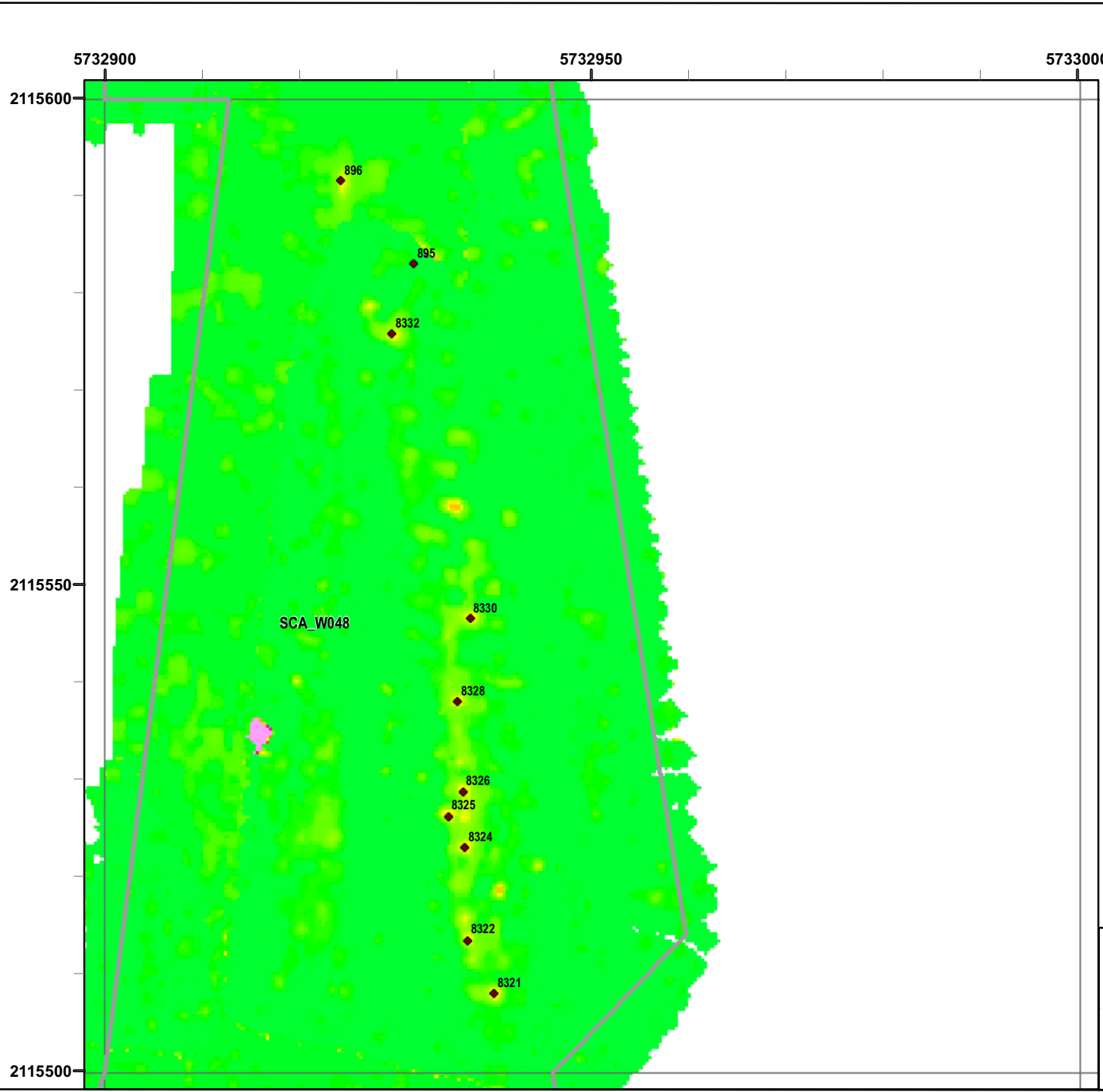


**EM61 Survey Results**  
**Outside Roadway and**  
**Utility Corridor**

FORA ESCA RP  
 Monterey County, California

**Map E1-244**


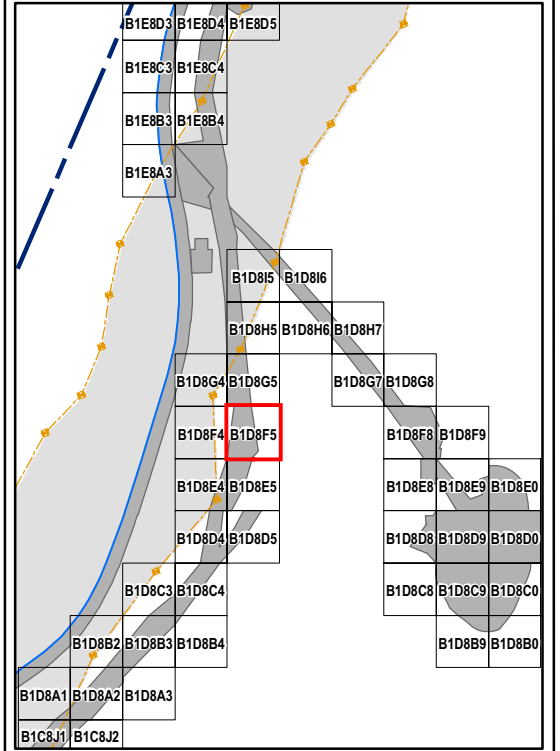
T:\Projects\Seaside\AAR\_Outside\_Rtwy\_UTILITY\Corridor\Appendix\_EM61\SURVEY\_RESULTS\MapBooks\2010\_07\_29\_SEA\_EM61\_SurveyResults\_MapBook07.mxd - 1/18/2011 @ 3:35:25 PM



### Legend

**GRID B1D8F5**

- 6012
  - Target Location
  - ▬ Seaside MRA Boundary
  - ▬ Roadway Alignment
  - SCA Polygons (Investigation Areas)
  - ▭ Utility Corridor
  - ▭ MRS Boundary
  - ▨ Analog Performed
  - ▭ Excusable Data Gap
- Response (Stack)**  
mV
- 0.5 2.1 3.6 5.1 6.7 8.2 9.7 11.3 13.3 15.4 17.4 19.5

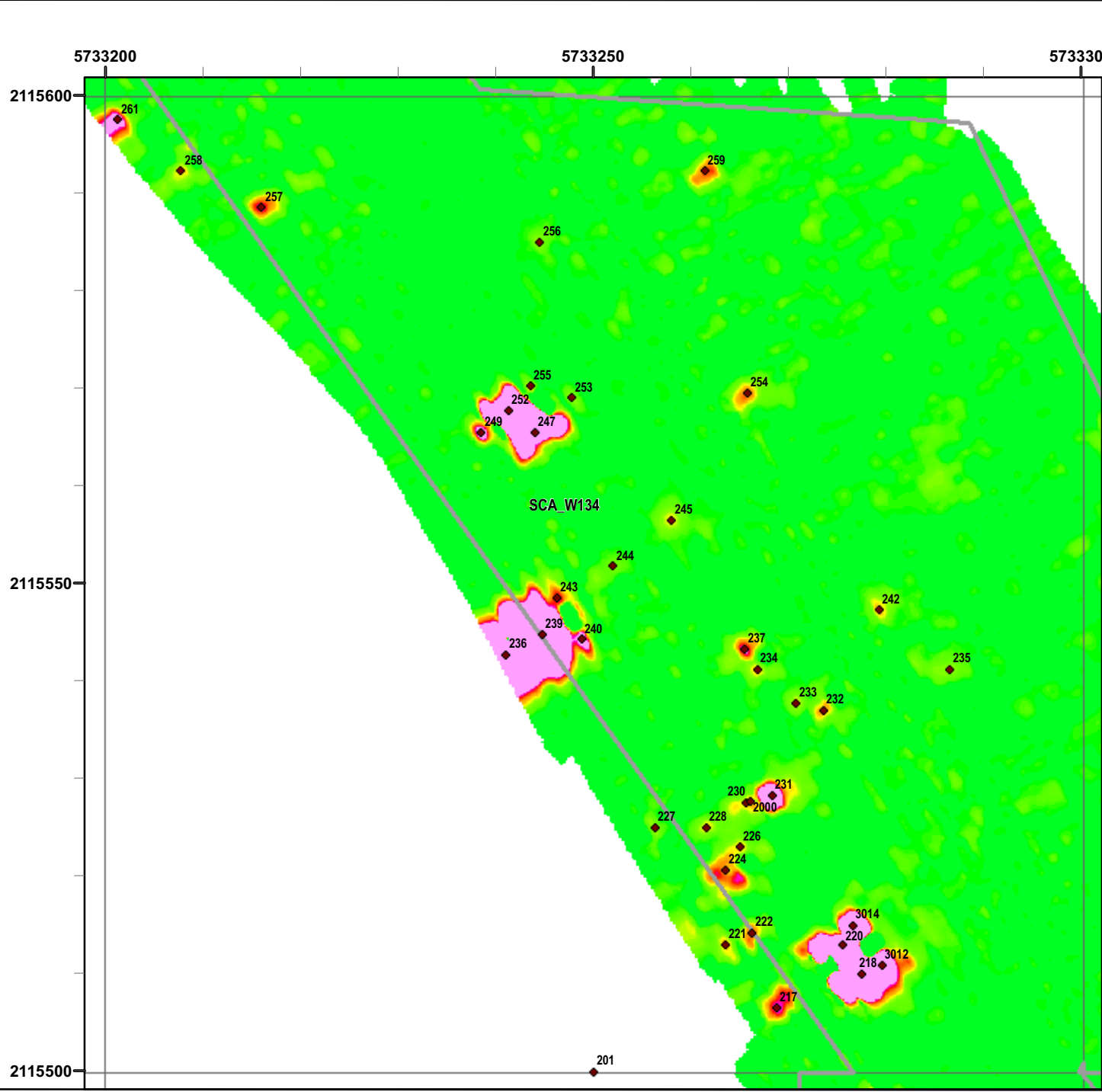


**EM61 Survey Results**  
**Outside Roadway and**  
**Utility Corridor**

FORA ESCA RP  
Monterey County, California

**Map E1-245**


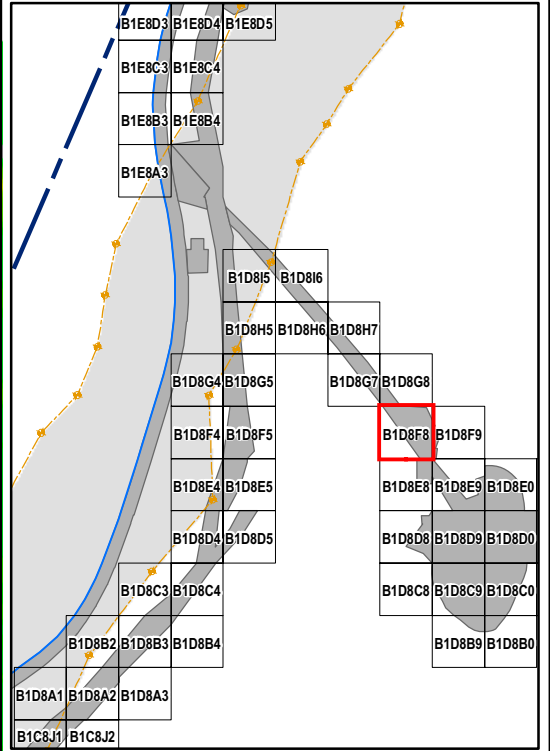
T:\Projects\Seaside\AAR\_Outside\_Rtwy\_UTILITY\Survey\_Results\_MapBooks\2010\_07\_29\_SEA\_EM61\_Survey\_Results\_MapBook07.mxd - 1/18/2011 @ 3:35:25 PM



### Legend

**GRID B1D8F8**

- 6012 Target Location
  - Seaside MRA Boundary
  - Roadway Alignment
  - SCA Polygons (Investigation Areas)
  - Utility Corridor
  - MRS Boundary
  - ▨ Analog Performed
  - ▨ Excusable Data Gap
- Response (Stack) mV**
- 0.5 2.1 3.6 5.1 6.7 8.2 9.7 11.3 13.3 15.4 17.4 19.5
- 




**EM61 Survey Results  
Outside Roadway and  
Utility Corridor**

FORA ESCA RP  
Monterey County, California

**Map E1-246**


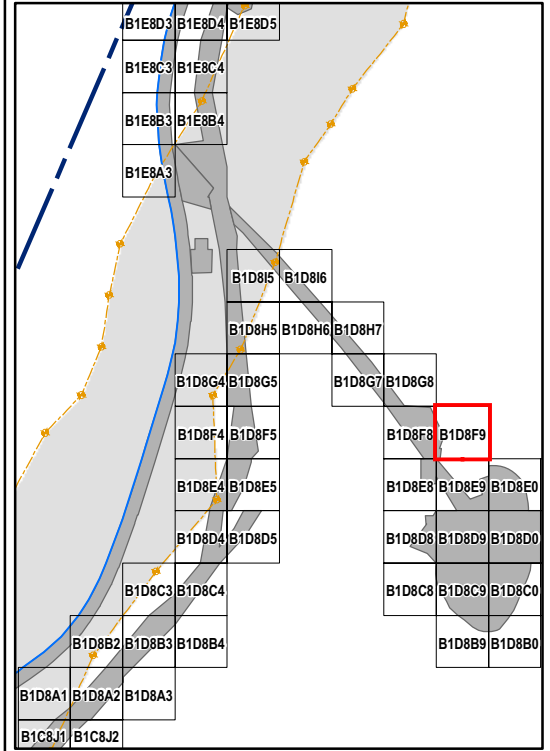
T:\Projects\Seaside\AAR\_Outside\UtilityCorridor\Appendix EM61\Survey Results Mapbooks\2010\_07\_29\_SEA\_EM61\_SurveyResults\_MapBook07.mxd - 1/18/2011 @ 3:35:25 PM



### Legend

**GRID B1D8F9**

- 6012 ● Target Location
- Seaside MRA Boundary
- Roadway Alignment
- SCA Polygons (Investigation Areas)
- ▨ Utility Corridor
- ▨ Analog Performed
- MRS Boundary
- ▨ Excusable Data Gap

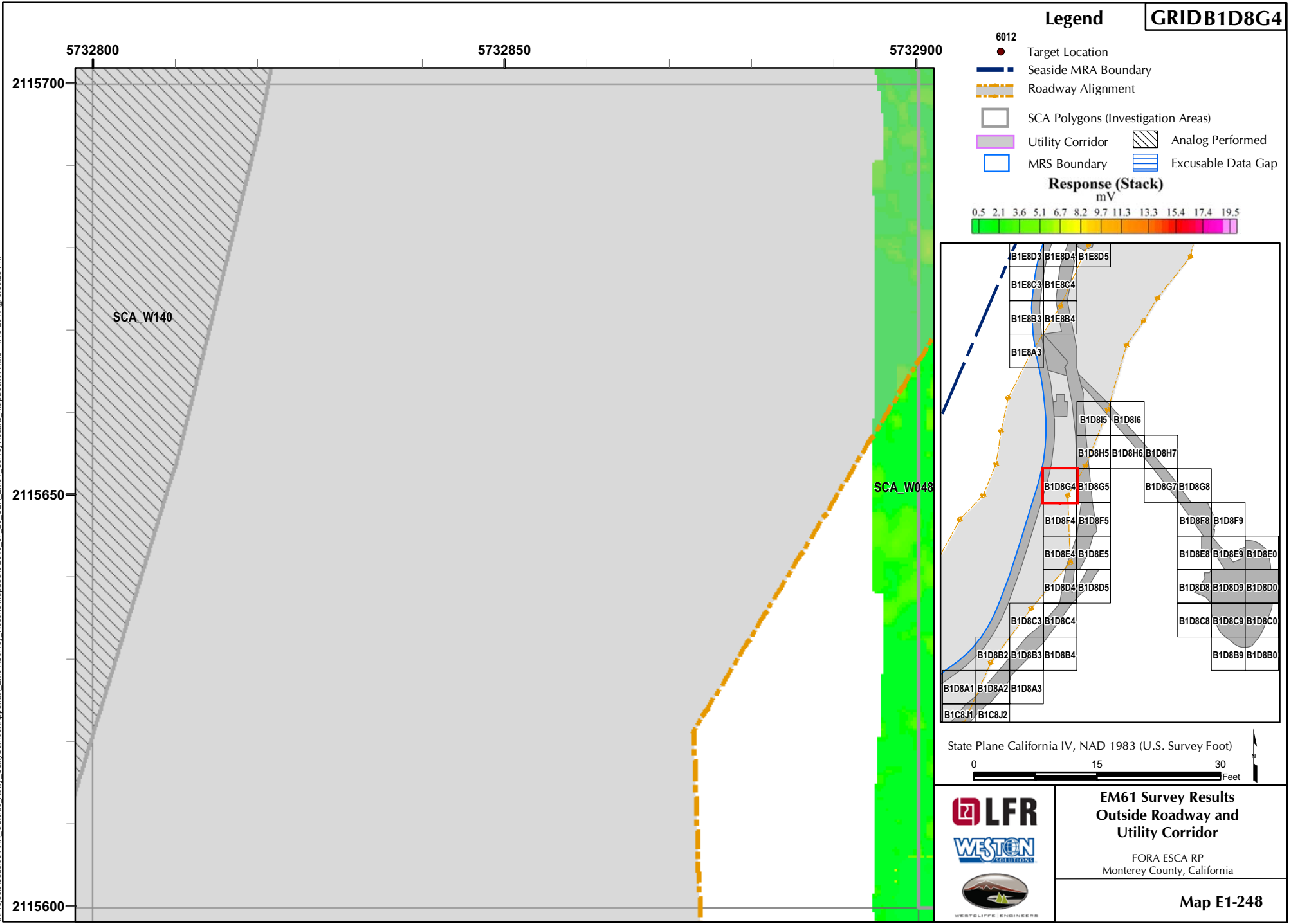


**EM61 Survey Results**  
**Outside Roadway and**  
**Utility Corridor**

FORA ESCA RP  
Monterey County, California

**Map E1-247**


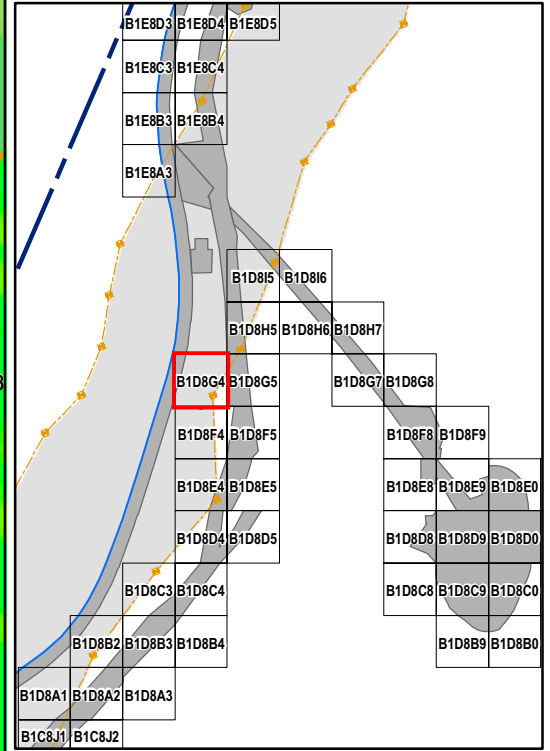
T:\Projects\Seaside\AAR\_Outside\_Rtwy\_UTILITY\Corridor\Appendix\_EM61\SURVEY\_RESULTS\_MapBooks\2010\_07\_29\_SEA\_EM61\_SurveyResults\_MapBook07.mxd - 1/18/2011 @ 3:35:25 PM



### Legend

**GRIDB1D8G4**

- 6012 ● Target Location
- Seaside MRA Boundary
- Roadway Alignment
- SCA Polygons (Investigation Areas)
- ▨ Utility Corridor
- ▨ Analog Performed
- MRS Boundary
- ▨ Excusable Data Gap



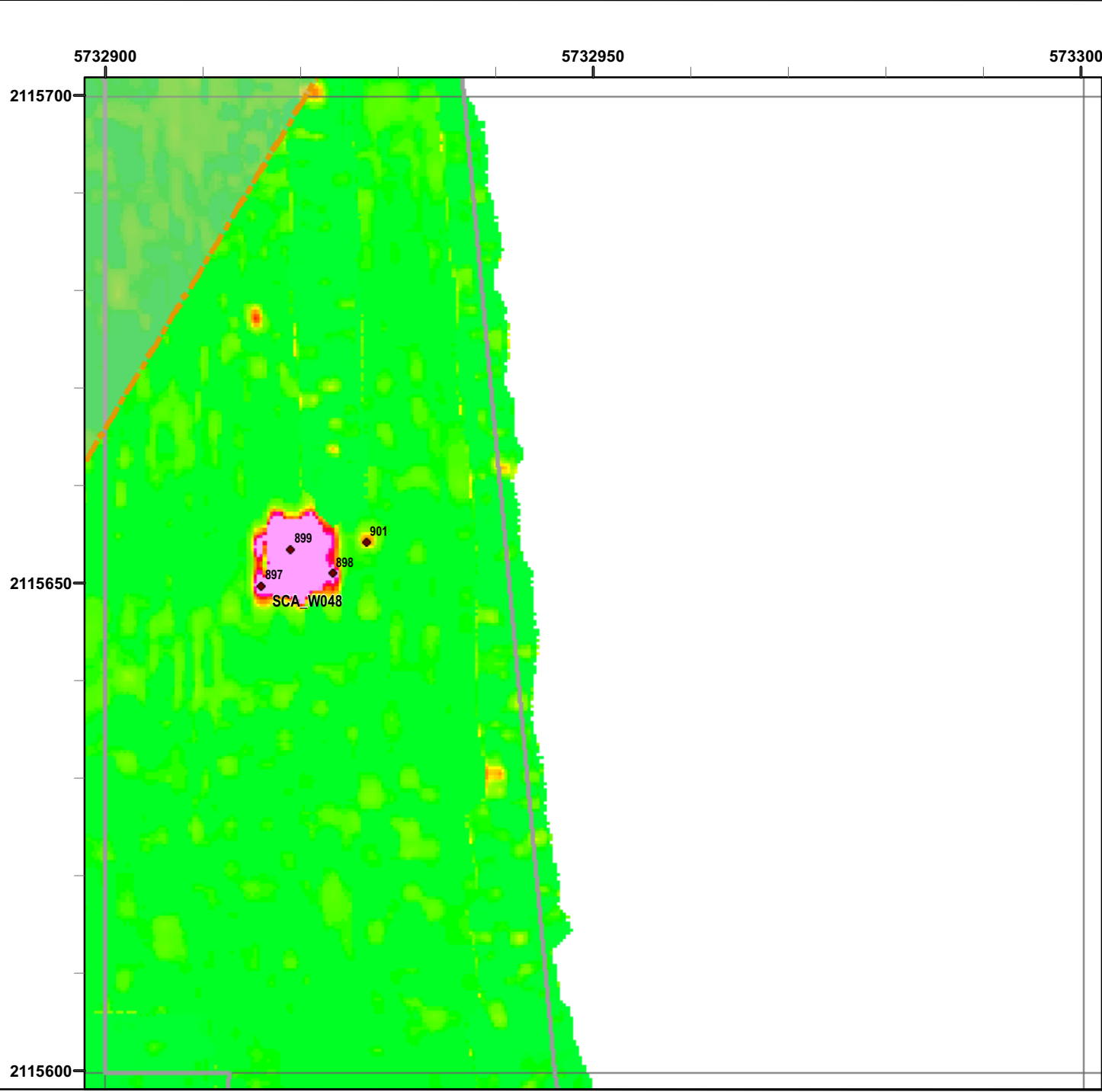
**EM61 Survey Results**  
**Outside Roadway and**  
**Utility Corridor**

FORA ESCA RP  
Monterey County, California

**Map E1-248**




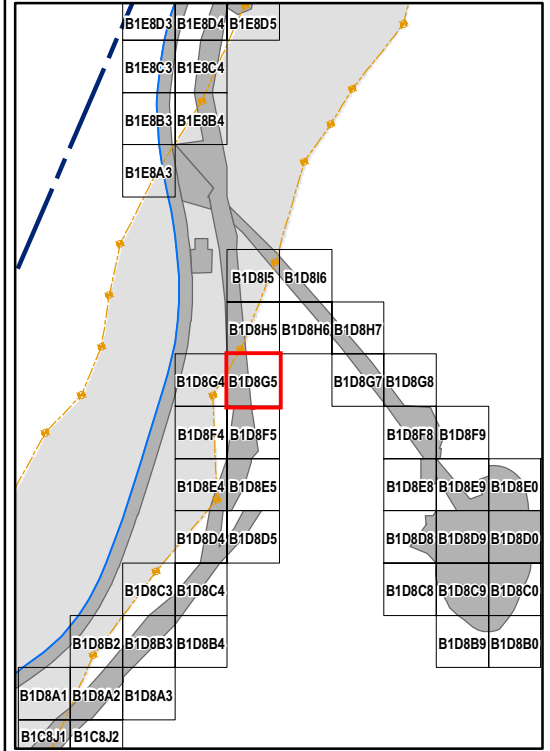
T:\Projects\Seaside\AAR\_Outside\_Rtwy\_UTILITYCORRIDOR\Appendix EM6 1\Survey\_Results\_MapBooks\2010\_07\_29\_SEA\_EM61\_Survey\_Results\_MapBook07.mxd - 1/18/2011 @ 3:35:25 PM



### Legend

**GRIDB1D8G5**

- 6012 ● Target Location
  - Seaside MRA Boundary
  - Roadway Alignment
  - SCA Polygons (Investigation Areas)
  - Utility Corridor
  - MRS Boundary
  - ▨ Analog Performed
  - ▨ Excusable Data Gap
- Response (Stack) mV**
- 0.5 2.1 3.6 5.1 6.7 8.2 9.7 11.3 13.3 15.4 17.4 19.5
- 

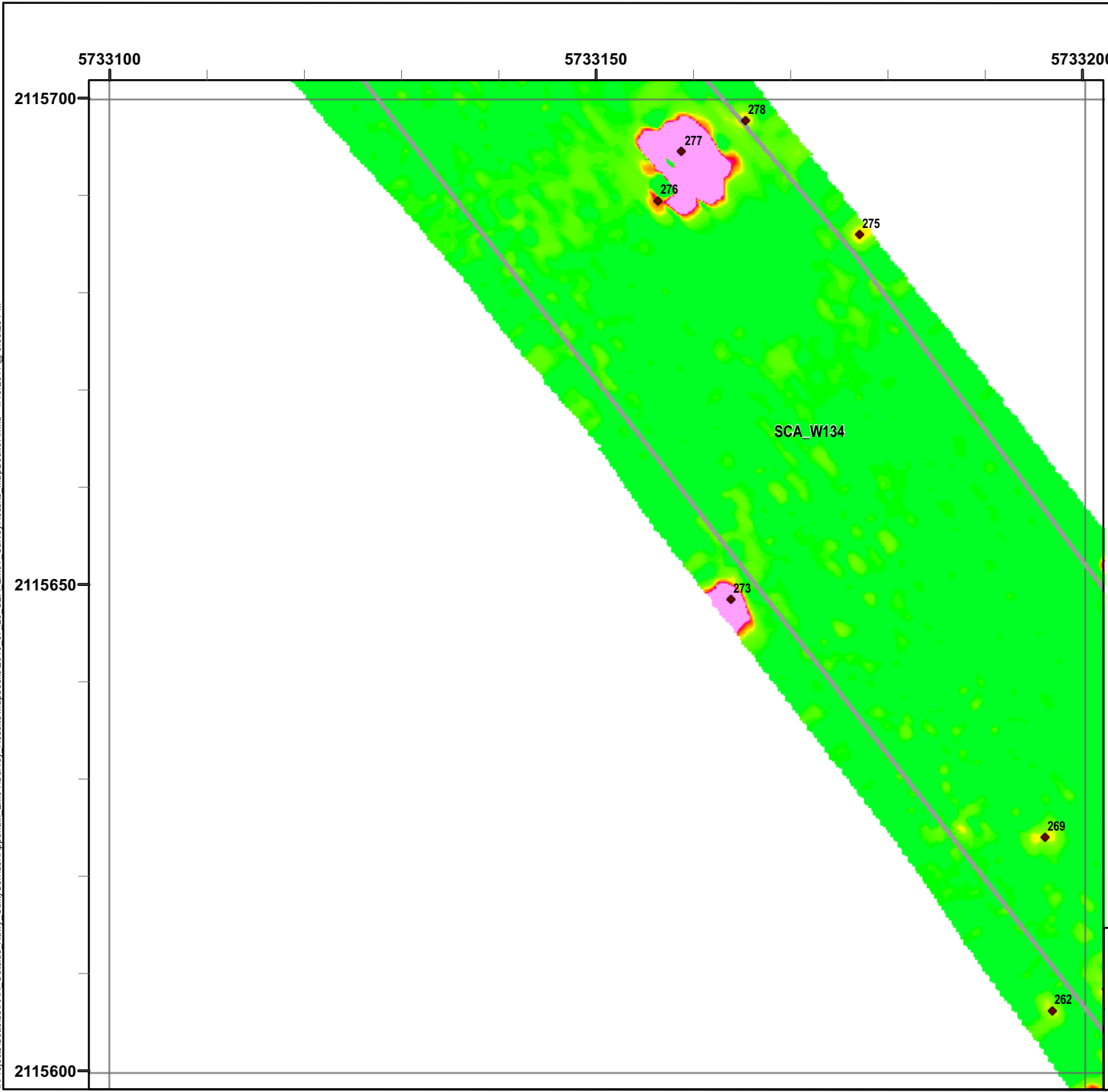


**EM61 Survey Results  
Outside Roadway and  
Utility Corridor**

FORA ESCA RP  
Monterey County, California

**Map E1-249**


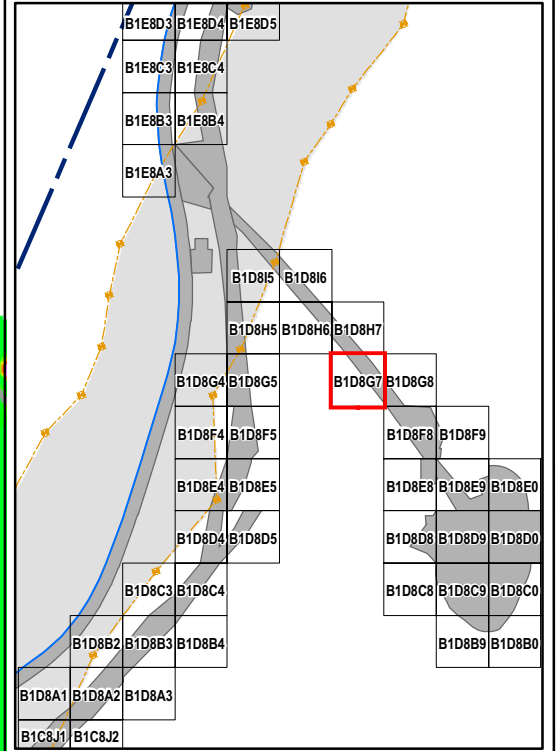
T:\Projects\Seaside\AAR\_Outside\_Rtwy\_UTILITY\Corridor\Appendix\_EM61\Survey\_Results\_MapBooks\2010\_07\_29\_SEA\_EM61\_Survey\_Results\_MapBook07.mxd - 1/18/2011 @ 3:35:25 PM



### Legend

GRIDB1D8G7

- 6012 ● Target Location
  - Seaside MRA Boundary
  - Roadway Alignment
  - SCA Polygons (Investigation Areas)
  - ▨ Utility Corridor
  - ▨ Analog Performed
  - MRS Boundary
  - ▨ Excusable Data Gap
- Response (Stack) mV**
- |     |     |     |     |     |     |     |      |      |      |      |      |
|-----|-----|-----|-----|-----|-----|-----|------|------|------|------|------|
| 0.5 | 2.1 | 3.6 | 5.1 | 6.7 | 8.2 | 9.7 | 11.3 | 13.3 | 15.4 | 17.4 | 19.5 |
|-----|-----|-----|-----|-----|-----|-----|------|------|------|------|------|

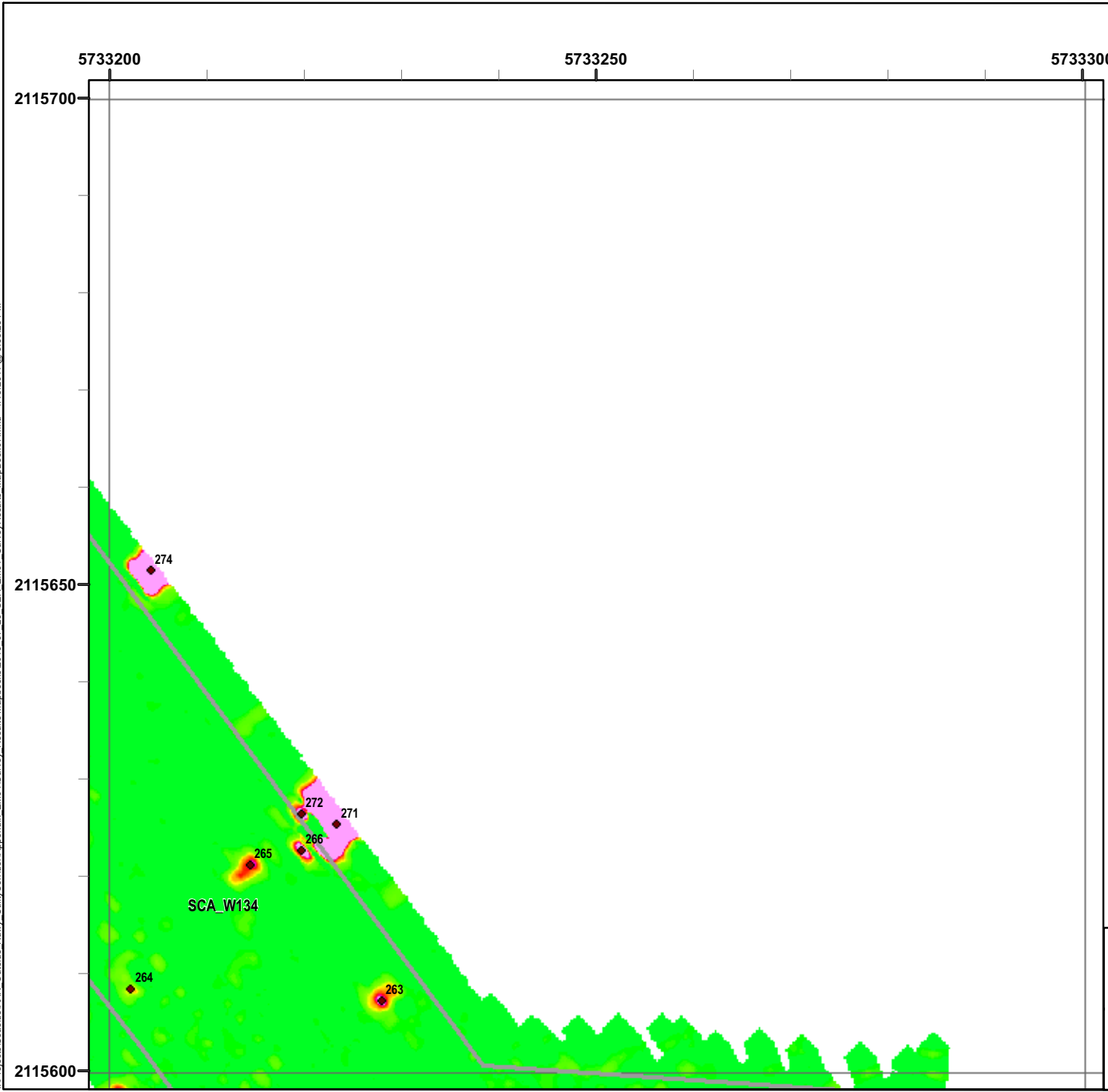


**EM61 Survey Results  
Outside Roadway and  
Utility Corridor**

FORA ESCA RP  
Monterey County, California

Map E1-250


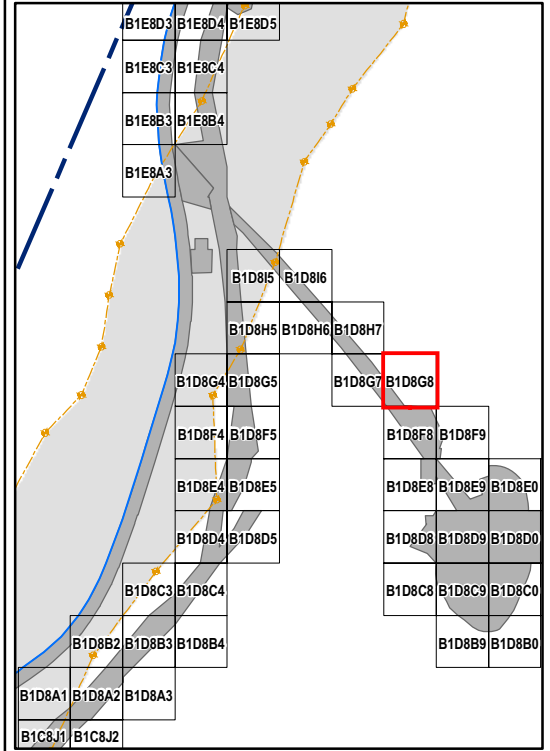
T:\Projects\Seaside\AAR\_Outside Rfwy\_UTILITY\Corridor\Appendix EM6 1\Survey Results Mapbooks\2010\_07\_29\_SEA\_EM61\_SurveyResults\_MapBook07.mxd - 1/18/2011 @ 3:35:25 PM



### Legend

**GRIDB1D8G8**

- 6012 ● Target Location
- Seaside MRA Boundary
- Roadway Alignment
- SCA Polygons (Investigation Areas)
- ▨ Utility Corridor
- ▨ Analog Performed
- MRS Boundary
- ▨ Excusable Data Gap

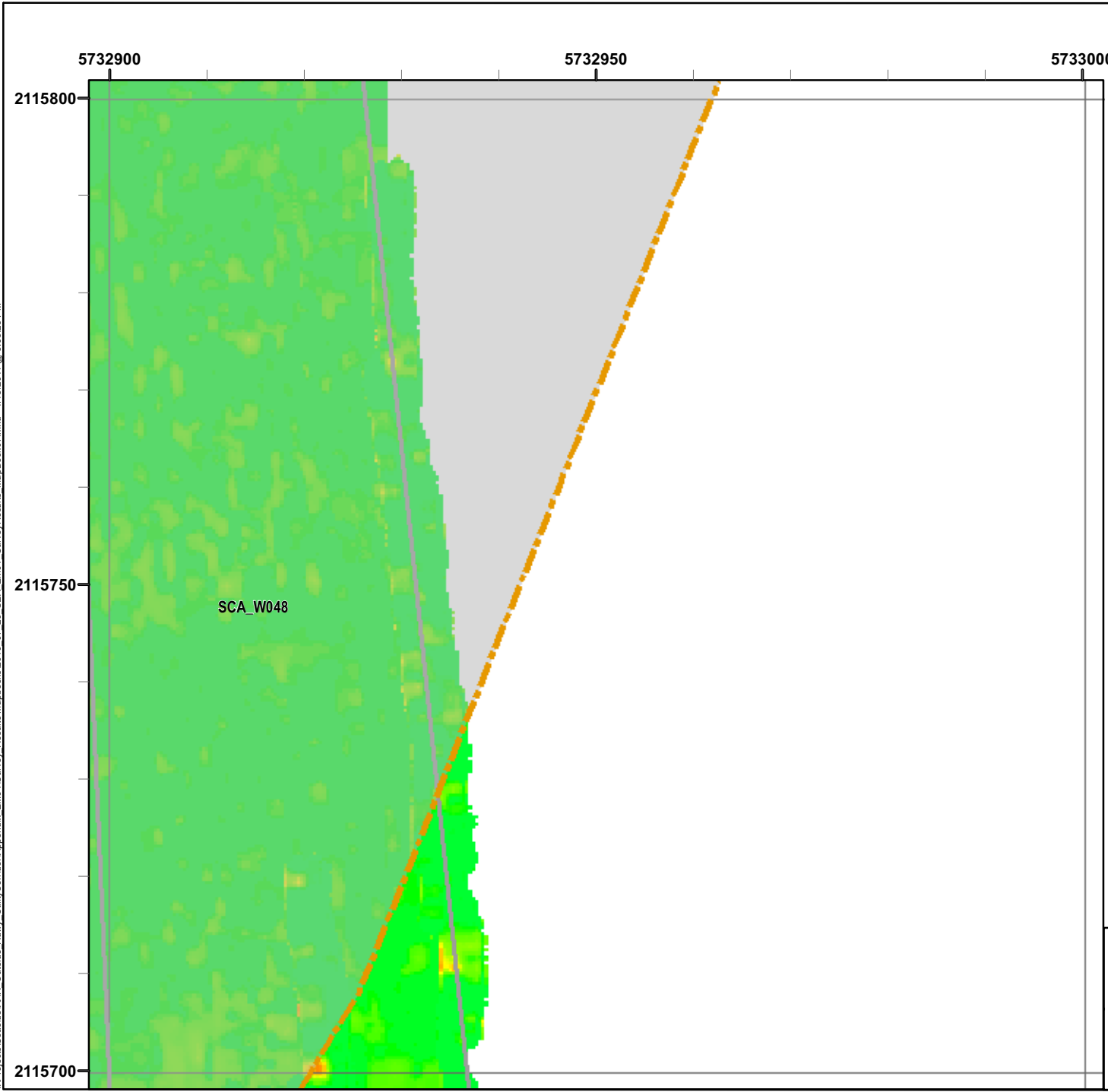


**EM61 Survey Results**  
**Outside Roadway and**  
**Utility Corridor**

FORA ESCA RP  
 Monterey County, California

**Map E1-251**


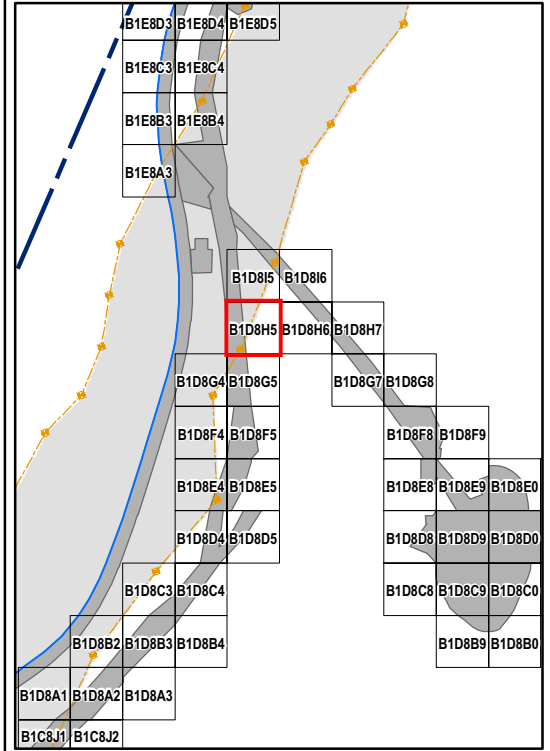
T:\Projects\Seaside\AAR\_Outside\_Rtwy\_UTILITY\Corridor\Appendix\_EM61\Survey\_Results\_MapBooks\2010\_07\_29\_SEA\_EM61\_Survey\_Results\_MapBook07.mxd - 1/18/2011 @ 3:35:25 PM



### Legend

GRIDB1D8H5

- 6012 ● Target Location
- Seaside MRA Boundary
- Roadway Alignment
- SCA Polygons (Investigation Areas)
- ▨ Utility Corridor
- ▨ Analog Performed
- MRS Boundary
- ▨ Excusable Data Gap

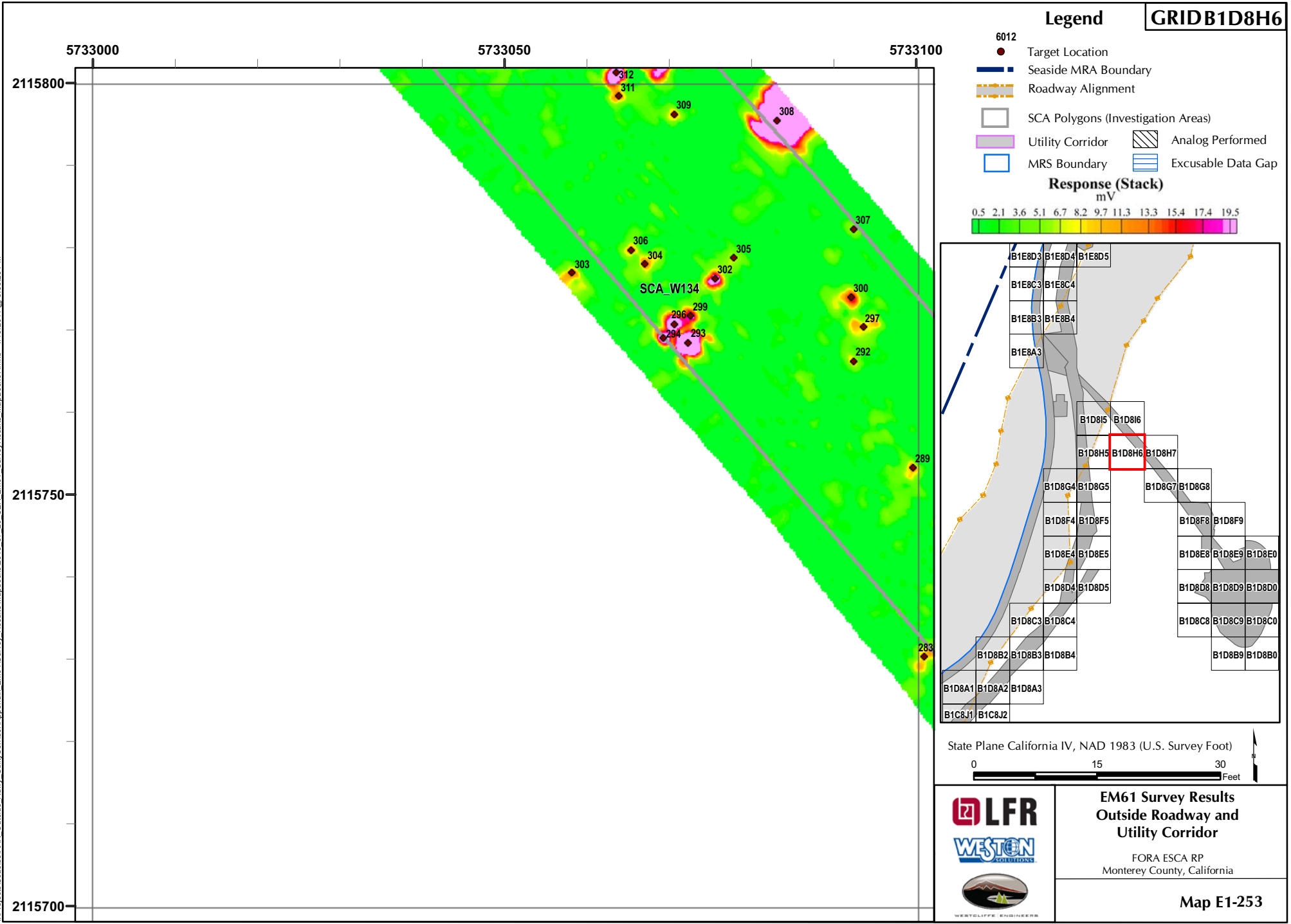


**EM61 Survey Results  
Outside Roadway and  
Utility Corridor**

FORA ESCA RP  
Monterey County, California

**Map E1-252**

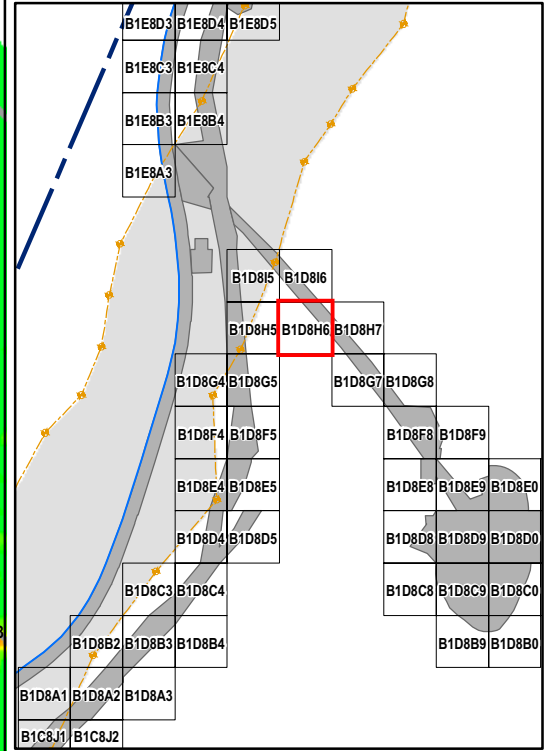
T:\Projects\Seaside\AAR\_Outside\_Rtwy\_UTILITY\Corridor\Appendix EM61\SURVEY\_RESULTS\MapBooks\2010\_07\_29\_SEA\_EM61\_SurveyResults\_MapBook07.mxd - 1/18/2011 @ 3:35:25 PM



### Legend

**GRIDB1D8H6**

- 6012 Target Location
  - Seaside MRA Boundary
  - Roadway Alignment
  - SCA Polygons (Investigation Areas)
  - Utility Corridor
  - MRS Boundary
  - ▨ Analog Performed
  - ▨ Excusable Data Gap
- Response (Stack) mV**
- 0.5 2.1 3.6 5.1 6.7 8.2 9.7 11.3 13.3 15.4 17.4 19.5



State Plane California IV, NAD 1983 (U.S. Survey Foot)

0 15 30 Feet




**EM61 Survey Results**  
**Outside Roadway and**  
**Utility Corridor**

FORA ESCA RP  
 Monterey County, California

**Map E1-253**


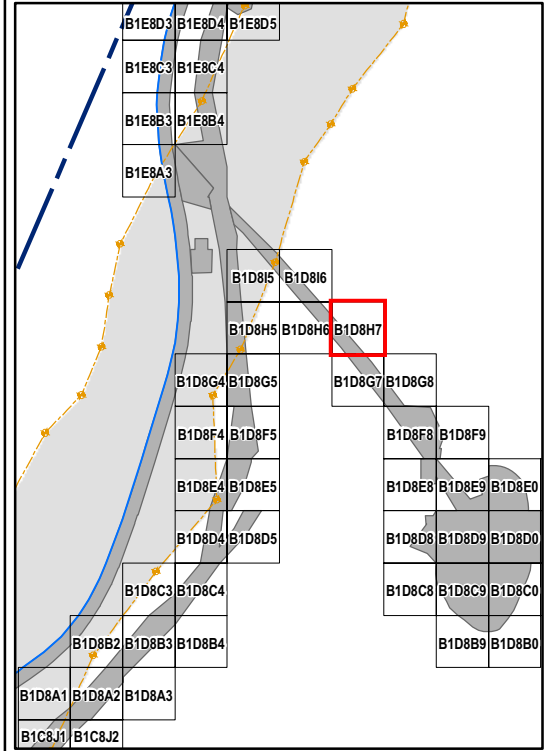
T:\Projects\Seaside\AR\_Outside Rfwy\_ UtilityCorridor\Appendix EM6 1\Survey Results Mapbooks\2010\_07\_29\_SEA\_EM61\_SurveyResults\_MapBook07.mxd - 1/18/2011 @ 3:35:25 PM



### Legend

**GRIDB1D8H7**

- 6012 ● Target Location
- Seaside MRA Boundary
- Roadway Alignment
- SCA Polygons (Investigation Areas)
- ▨ Utility Corridor
- ▨ Analog Performed
- MRS Boundary
- ▨ Excusable Data Gap

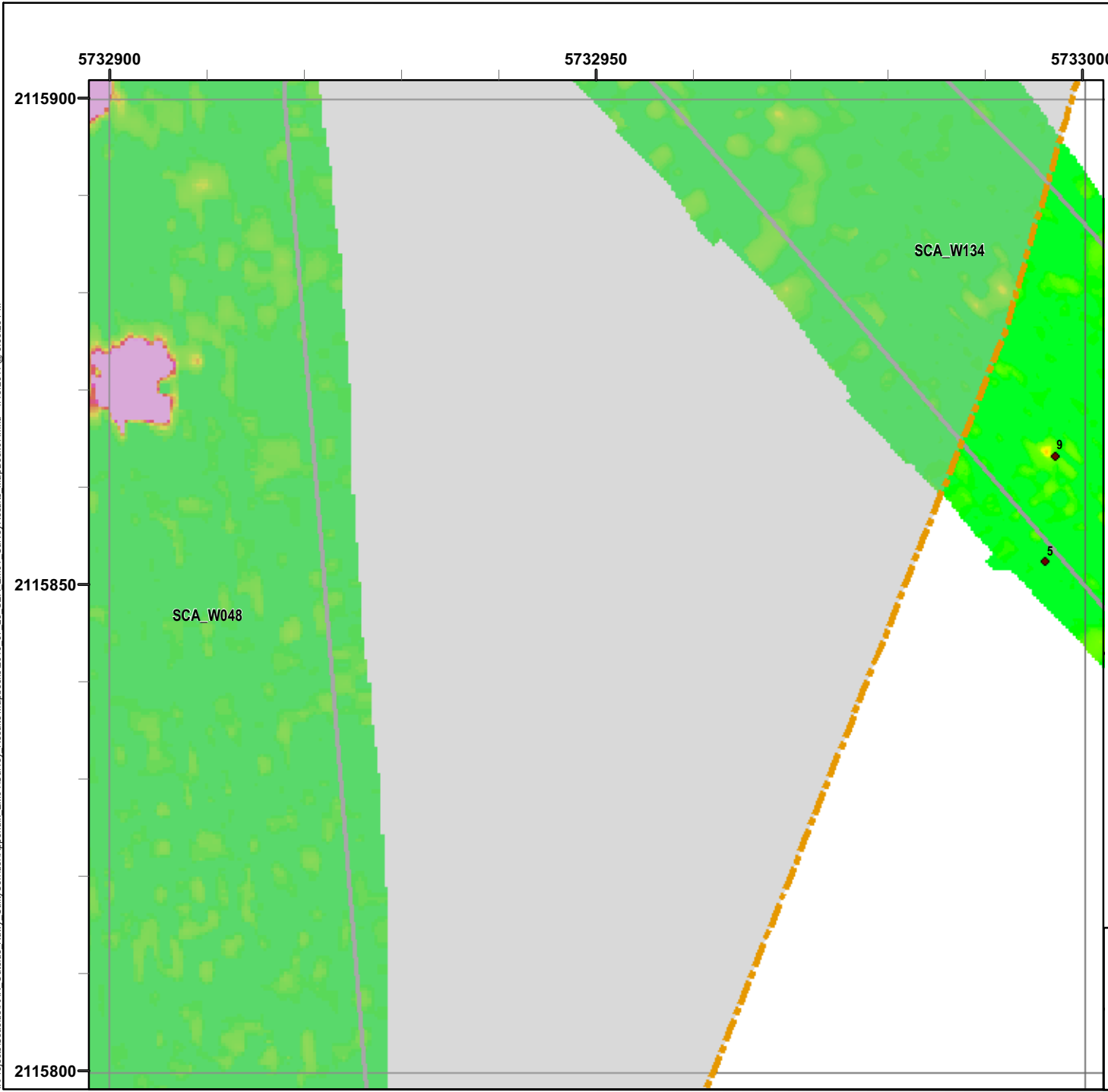


**EM61 Survey Results  
Outside Roadway and  
Utility Corridor**

FORA ESCA RP  
Monterey County, California

**Map E1-254**


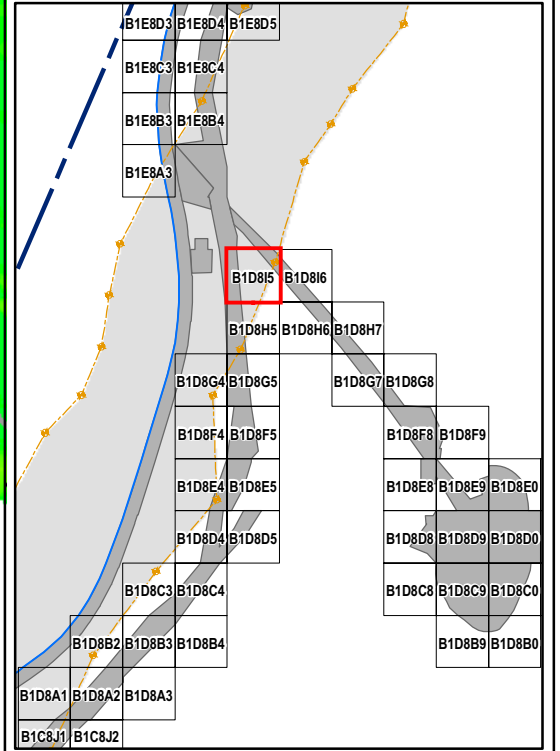
T:\Projects\Seaside\AAR\_Outside\_Rtwy\_UTILITY\Corridor\Appendix\_EM61\SURVEY\_RESULTS\_MapBooks\2010\_07\_29\_SEA\_EM61\_SurveyResults\_MapBook07.mxd - 1/18/2011 @ 3:35:25 PM



### Legend

**GRID B1D815**

- 6012
  - Target Location
  - ▬ Seaside MRA Boundary
  - ▬ Roadway Alignment
  - SCA Polygons (Investigation Areas)
  - ▨ Utility Corridor
  - ▨ Analog Performed
  - ▭ MRS Boundary
  - ▭ Excusable Data Gap
- Response (Stack)**  
mV
- |     |     |     |     |     |     |     |      |      |      |      |      |
|-----|-----|-----|-----|-----|-----|-----|------|------|------|------|------|
| 0.5 | 2.1 | 3.6 | 5.1 | 6.7 | 8.2 | 9.7 | 11.3 | 13.3 | 15.4 | 17.4 | 19.5 |
|-----|-----|-----|-----|-----|-----|-----|------|------|------|------|------|

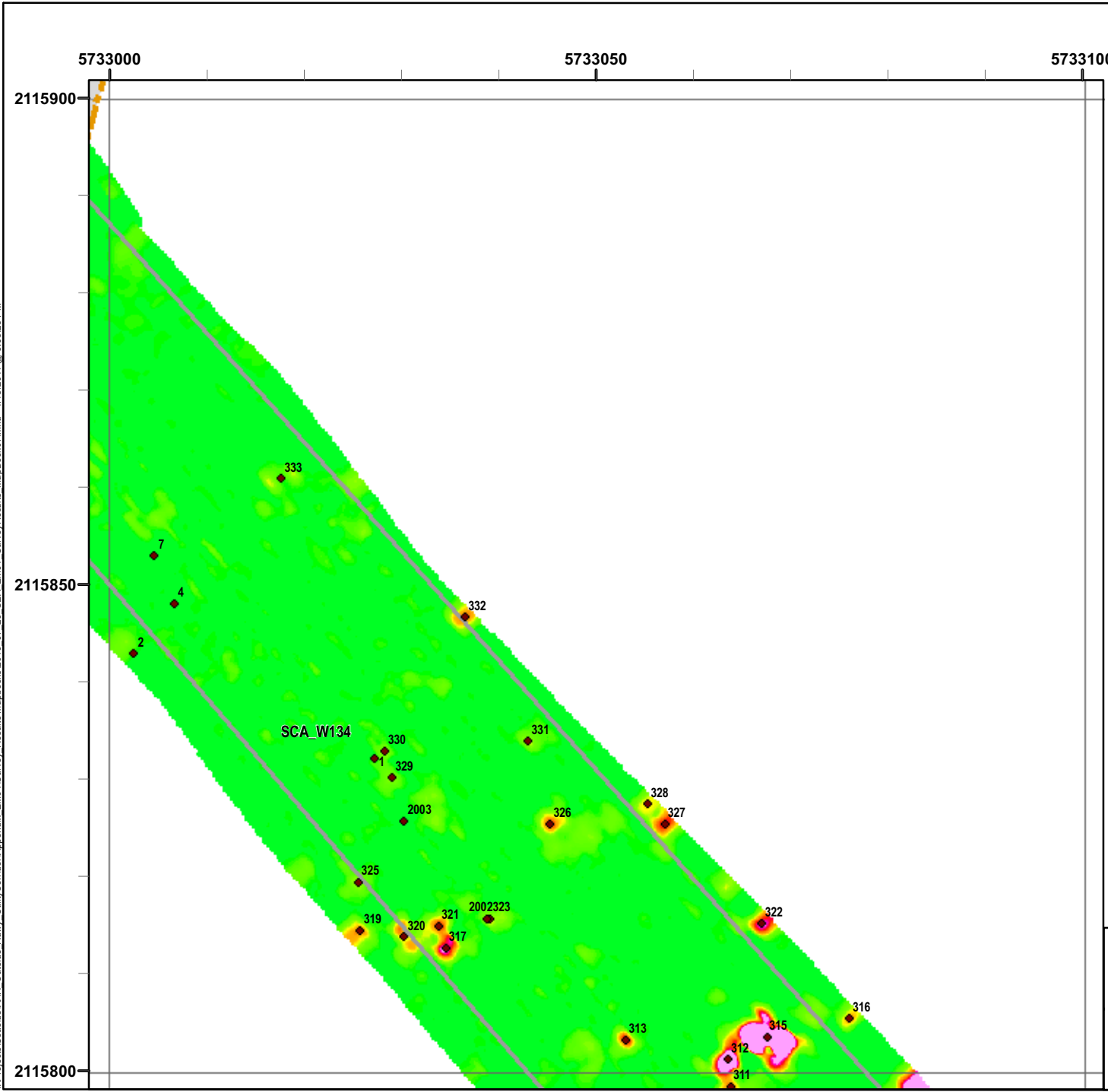


**EM61 Survey Results**  
**Outside Roadway and**  
**Utility Corridor**

FORA ESCA RP  
 Monterey County, California

**Map E1-255**

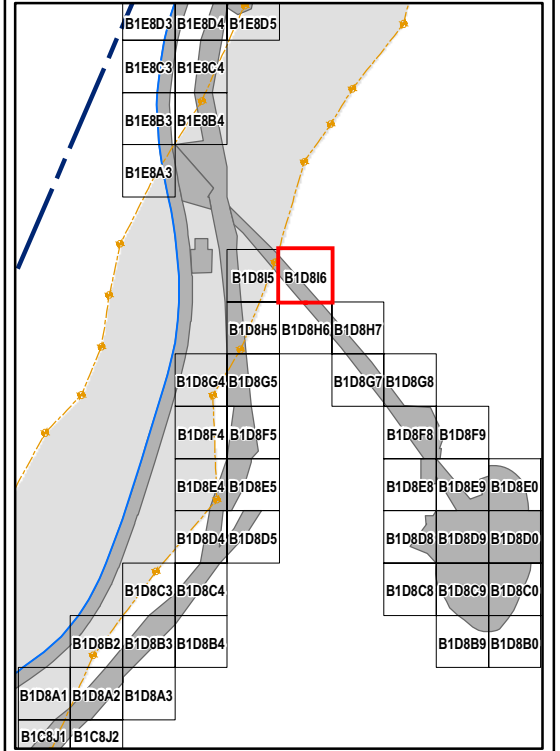
T:\Projects\Seaside\AAR\_Outside\_Rtwy\_UTILITY\Survey\_Results\_MapBooks\07.mxd - 1/18/2011 @ 3:35:25 PM



### Legend

**GRID B1D816**

- 6012 Target Location
  - Seaside MRA Boundary
  - Roadway Alignment
  - SCA Polygons (Investigation Areas)
  - ▨ Utility Corridor
  - ▨ Analog Performed
  - MRS Boundary
  - ▨ Excusable Data Gap
- Response (Stack)**  
mV
- 0.5 2.1 3.6 5.1 6.7 8.2 9.7 11.3 13.3 15.4 17.4 19.5



State Plane California IV, NAD 1983 (U.S. Survey Foot)

0 15 30 Feet



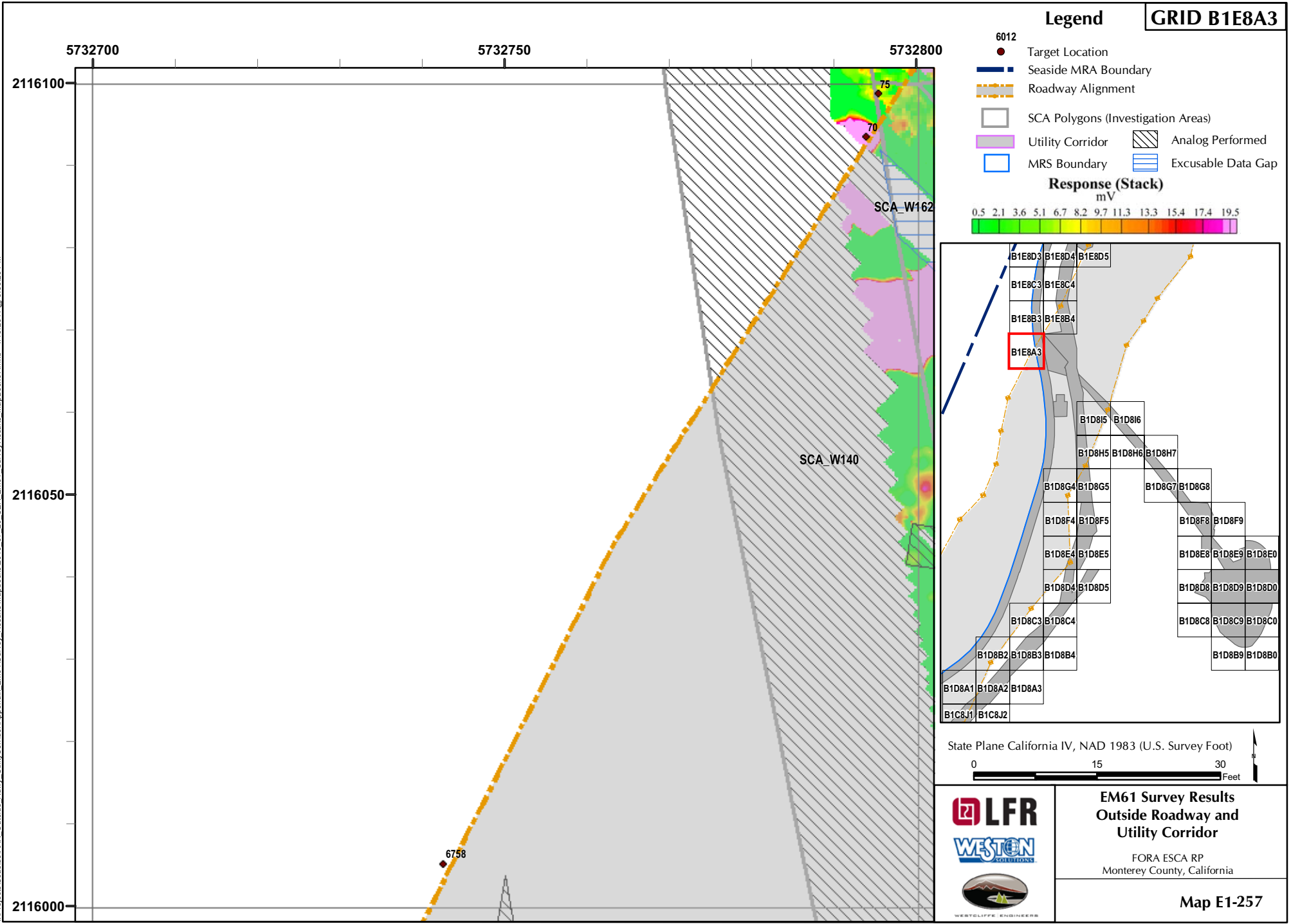
**EM61 Survey Results**  
**Outside Roadway and**  
**Utility Corridor**

FORA ESCA RP  
Monterey County, California

**Map E1-256**



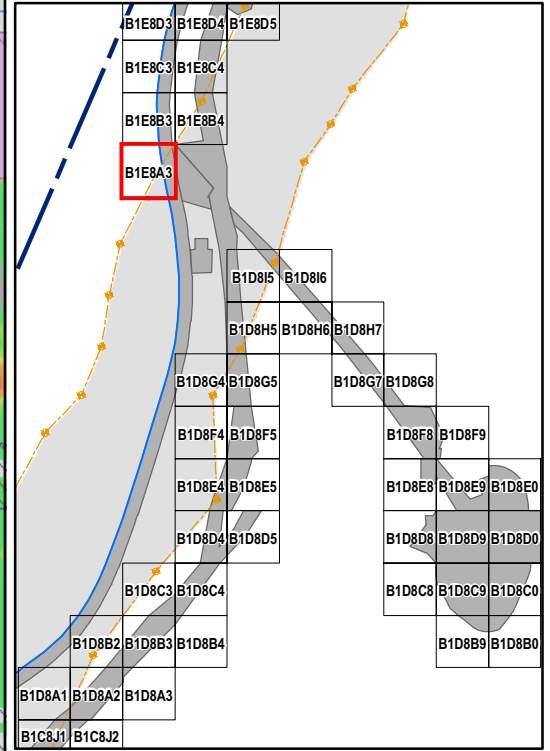
T:\Projects\Seaside\AAR\_Outside\_Rtwy\_UTILITY\Corridor\Appendix\_EM61\SURVEY\_RESULTS\_MapBooks\2010\_07\_29\_SEA\_EM61\_SurveyResults\_MapBook07.mxd - 1/18/2011 @ 3:35:25 PM



### Legend

**GRID B1E8A3**

- 6012 ● Target Location
  - Seaside MRA Boundary
  - Roadway Alignment
  - SCA Polygons (Investigation Areas)
  - ▨ Utility Corridor
  - ▨ Analog Performed
  - MRS Boundary
  - ▨ Excusable Data Gap
- Response (Stack)**  
mV
- |     |     |     |     |     |     |     |      |      |      |      |      |
|-----|-----|-----|-----|-----|-----|-----|------|------|------|------|------|
| 0.5 | 2.1 | 3.6 | 5.1 | 6.7 | 8.2 | 9.7 | 11.3 | 13.3 | 15.4 | 17.4 | 19.5 |
|-----|-----|-----|-----|-----|-----|-----|------|------|------|------|------|



State Plane California IV, NAD 1983 (U.S. Survey Foot)

0 15 30 Feet

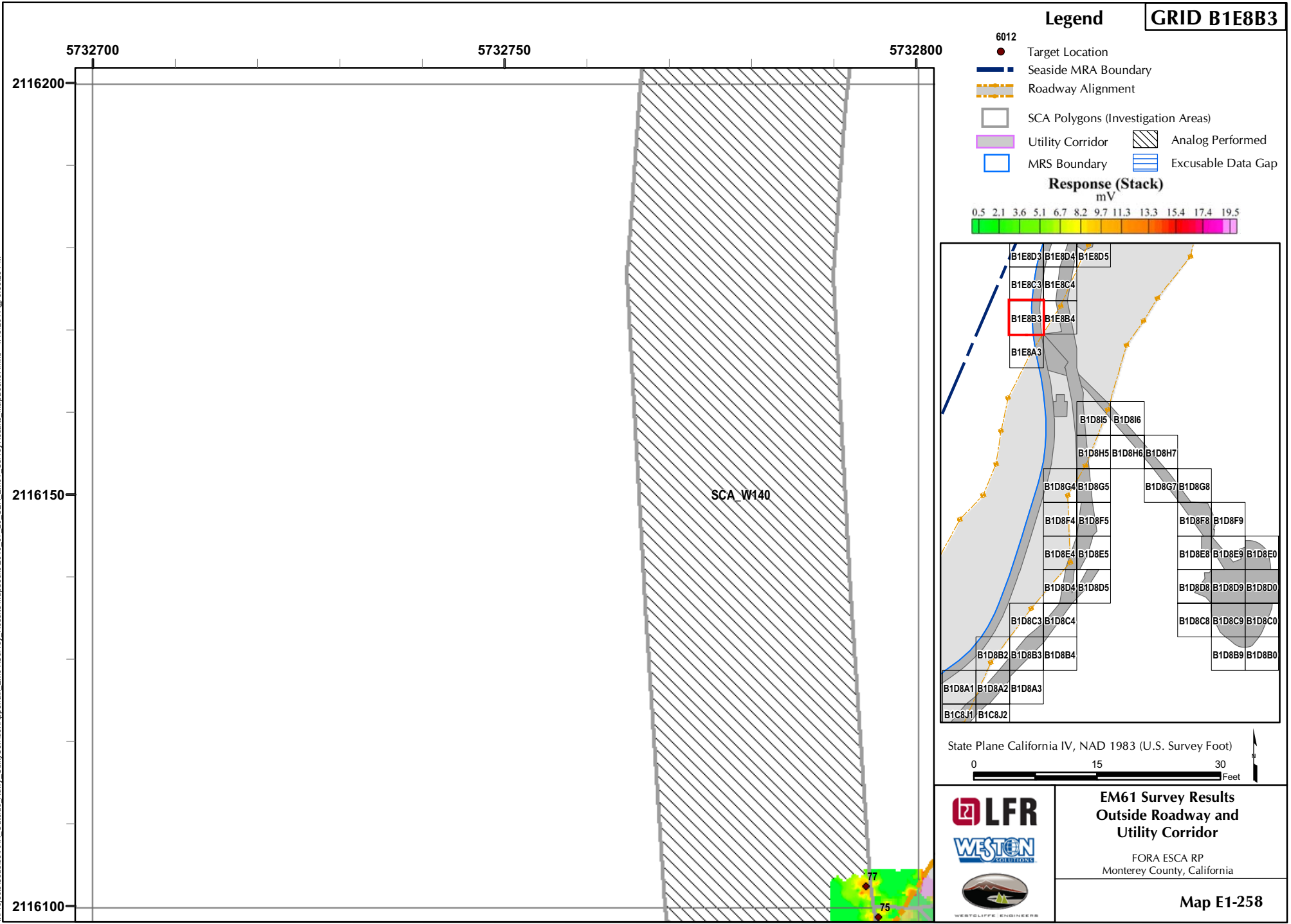


**EM61 Survey Results**  
**Outside Roadway and**  
**Utility Corridor**

FORA ESCA RP  
Monterey County, California

**Map E1-257**


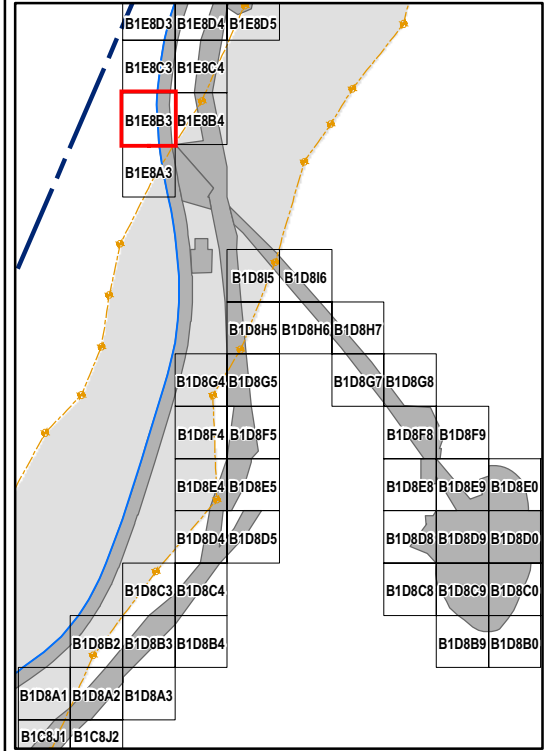
T:\Projects\Seaside\AAR\_Outside\_Rtwy\_UTILITYCORRIDOR\Appendix EM61\SURVEY\_RESULTS\_MapBooks\2010\_07\_29\_SEA\_EM61\_SurveyResults\_MapBook07.mxd - 1/18/2011 @ 3:35:25 PM



### Legend

**GRID B1E8B3**

- 6012 ● Target Location
- Seaside MRA Boundary
- Roadway Alignment
- SCA Polygons (Investigation Areas)
- Utility Corridor
- MRS Boundary
- ▨ Analog Performed
- ▨ Excusable Data Gap

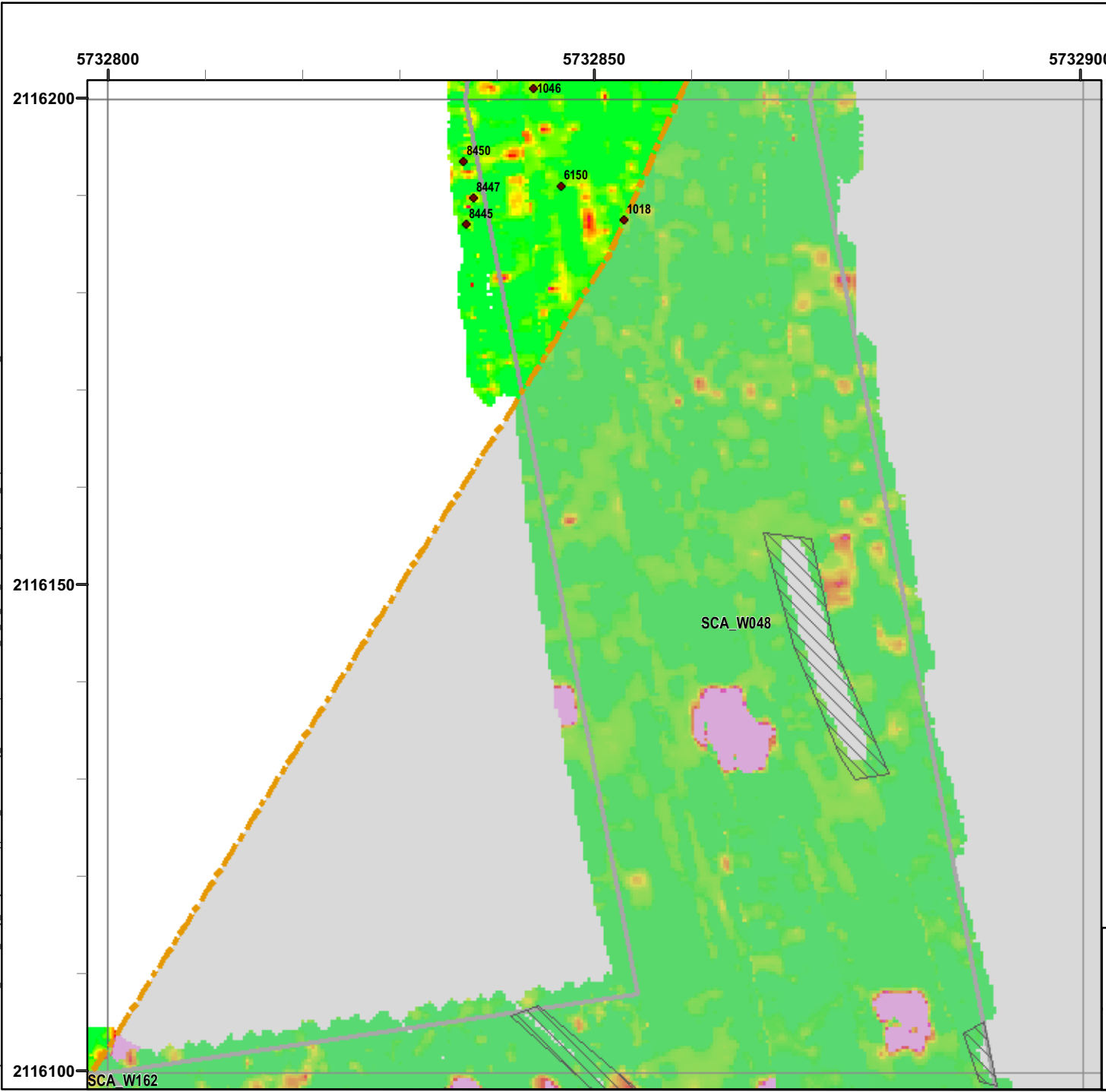


**EM61 Survey Results**  
**Outside Roadway and**  
**Utility Corridor**

FORA ESCA RP  
 Monterey County, California

**Map E1-258**


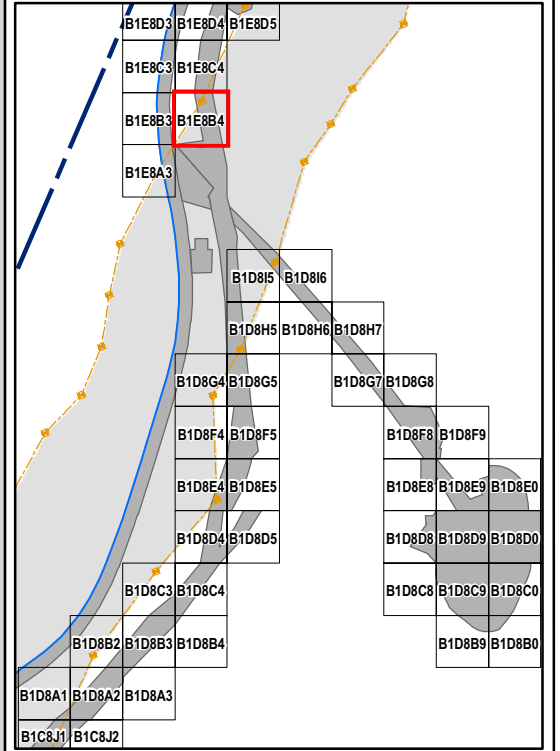
T:\Projects\Seaside\AAR\_Outside\_Rtwy\_UTILITY\Corridor\Appendix\_EM61\Survey\_Results\_MapBooks\2010\_07\_29\_SEA\_EM61\_Survey\_Results\_MapBook07.mxd - 1/18/2011 @ 3:35:25 PM



### Legend

### GRID B1E8B4

- 6012
  - Target Location
  - Seaside MRA Boundary
  - Roadway Alignment
  - SCA Polygons (Investigation Areas)
  - ▨ Utility Corridor
  - ▩ Analog Performed
  - ▭ MRS Boundary
  - ▬ Excusable Data Gap
- Response (Stack) mV**
- 0.5 2.1 3.6 5.1 6.7 8.2 9.7 11.3 13.3 15.4 17.4 19.5

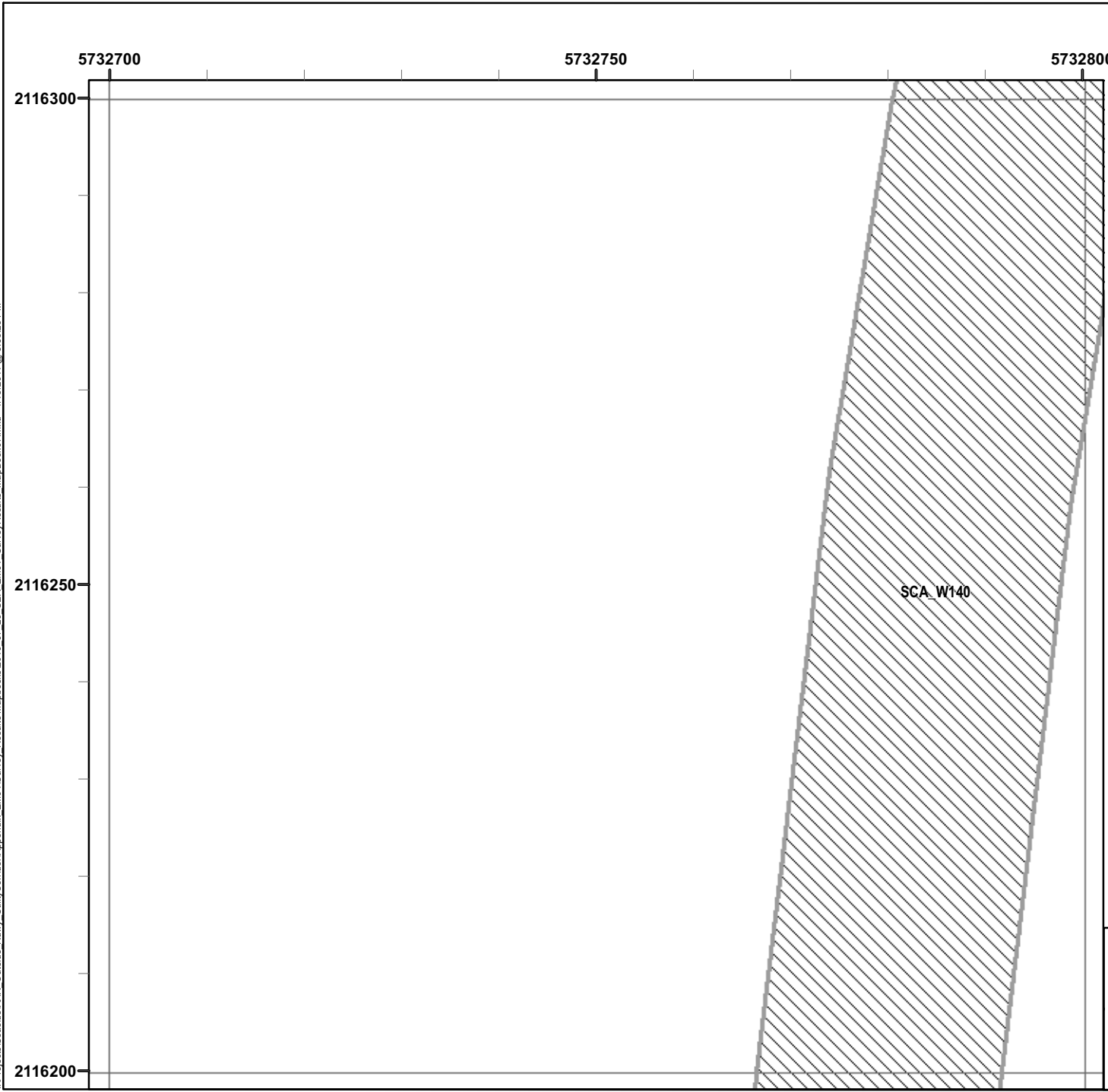


**EM61 Survey Results  
Outside Roadway and  
Utility Corridor**

FORA ESCA RP  
Monterey County, California

**Map E1-259**


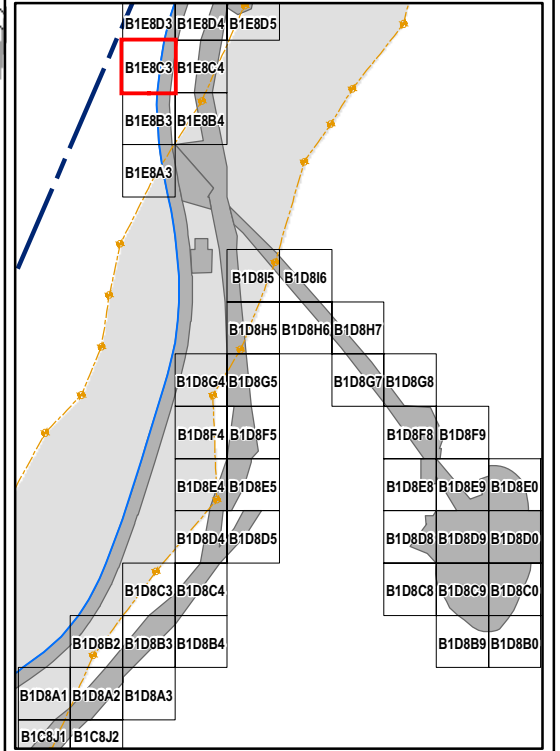
T:\Projects\Seaside\AAR\_Outside\_Rtwy\_UTILITY\Corridor\Appendix\_EM61\SURVEY\_RESULTS\_MapBooks\2010\_07\_29\_SEA\_EM61\_SurveyResults\_MapBook07.mxd - 1/18/2011 @ 3:35:25 PM



### Legend

**GRID B1E8C3**

- 6012 ● Target Location
- Seaside MRA Boundary
- Roadway Alignment
- SCA Polygons (Investigation Areas)
- Utility Corridor
- MRS Boundary
- ▨ Analog Performed
- ▨ Excusable Data Gap

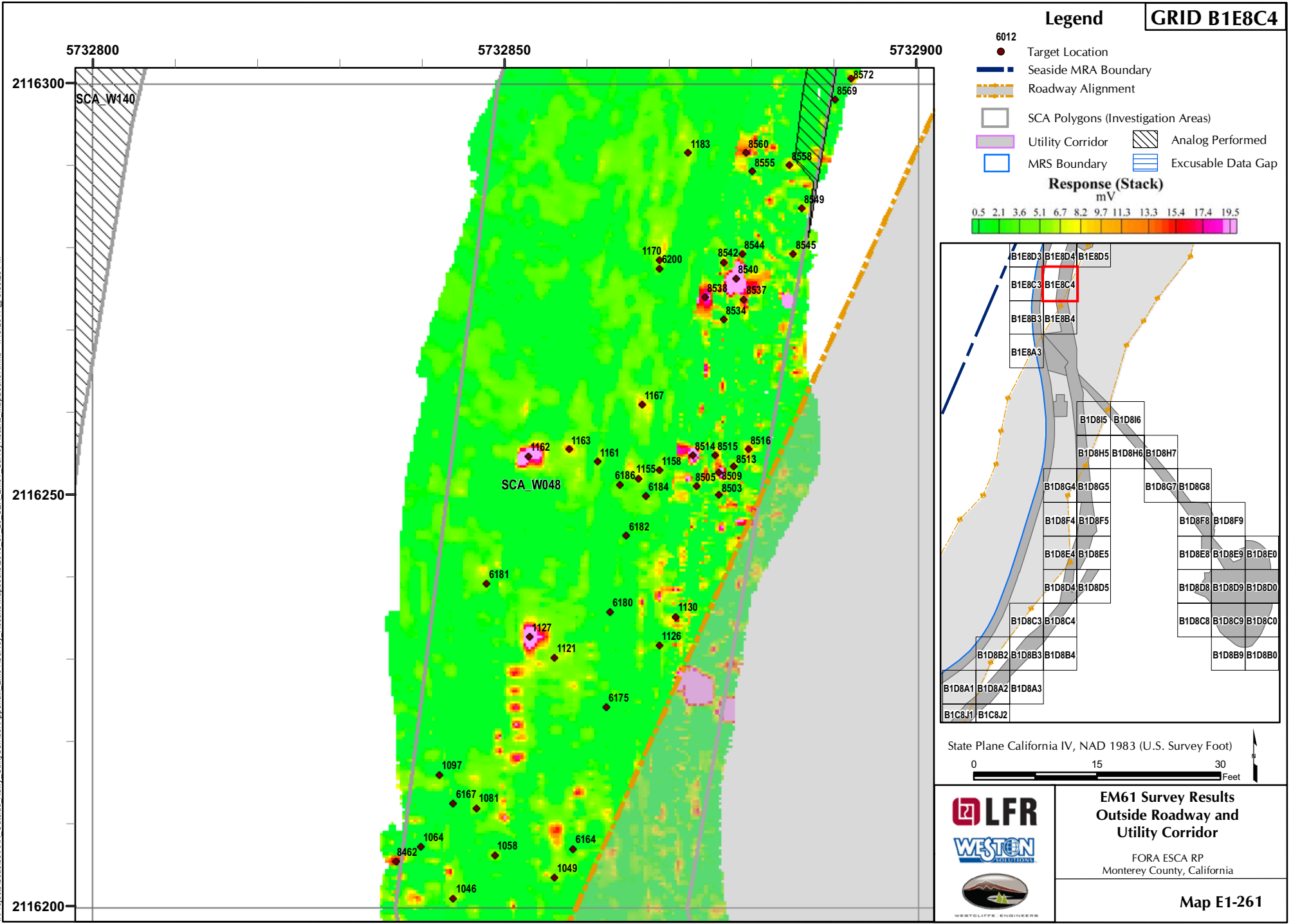


**EM61 Survey Results**  
**Outside Roadway and**  
**Utility Corridor**

FORA ESCA RP  
 Monterey County, California

**Map E1-260**

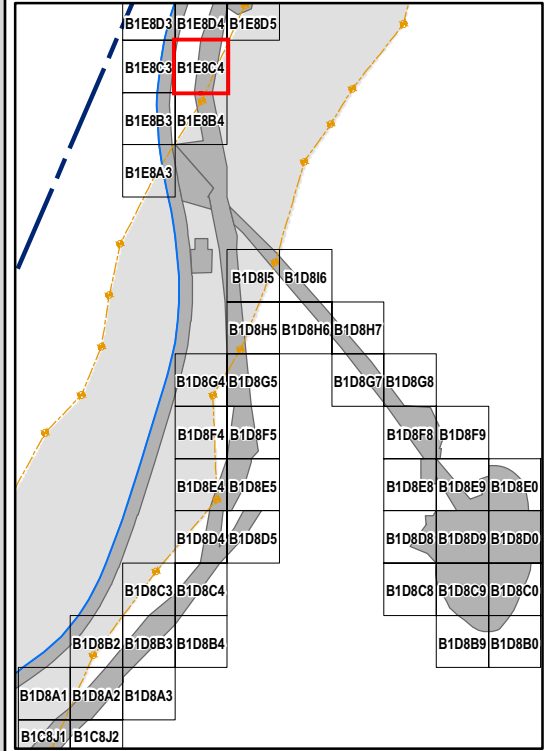
T:\Projects\Seaside\AAR\_Outside\_Rtwy\_UTILITY\Corridor\Appendix\_E1-261\_Survey\_Results\_MapBooks\2010\_07\_29\_SEA\_E1-261\_Survey\_Results\_MapBook07.mxd - 1/18/2011 @ 3:35:25 PM



**Legend**

**GRID B1E8C4**

- 6012 Target Location
  - ▬ Seaside MRA Boundary
  - ▬ Roadway Alignment
  - SCA Polygons (Investigation Areas)
  - ▨ Utility Corridor
  - ▨ Analog Performed
  - ▭ MRS Boundary
  - ▭ Excusable Data Gap
- Response (Stack) mV**
- 0.5 2.1 3.6 5.1 6.7 8.2 9.7 11.3 13.3 15.4 17.4 19.5



State Plane California IV, NAD 1983 (U.S. Survey Foot)

0 15 30 Feet

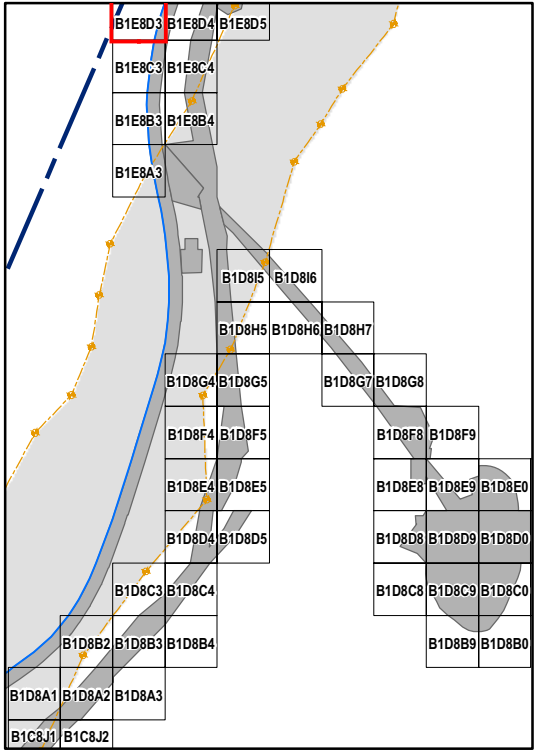
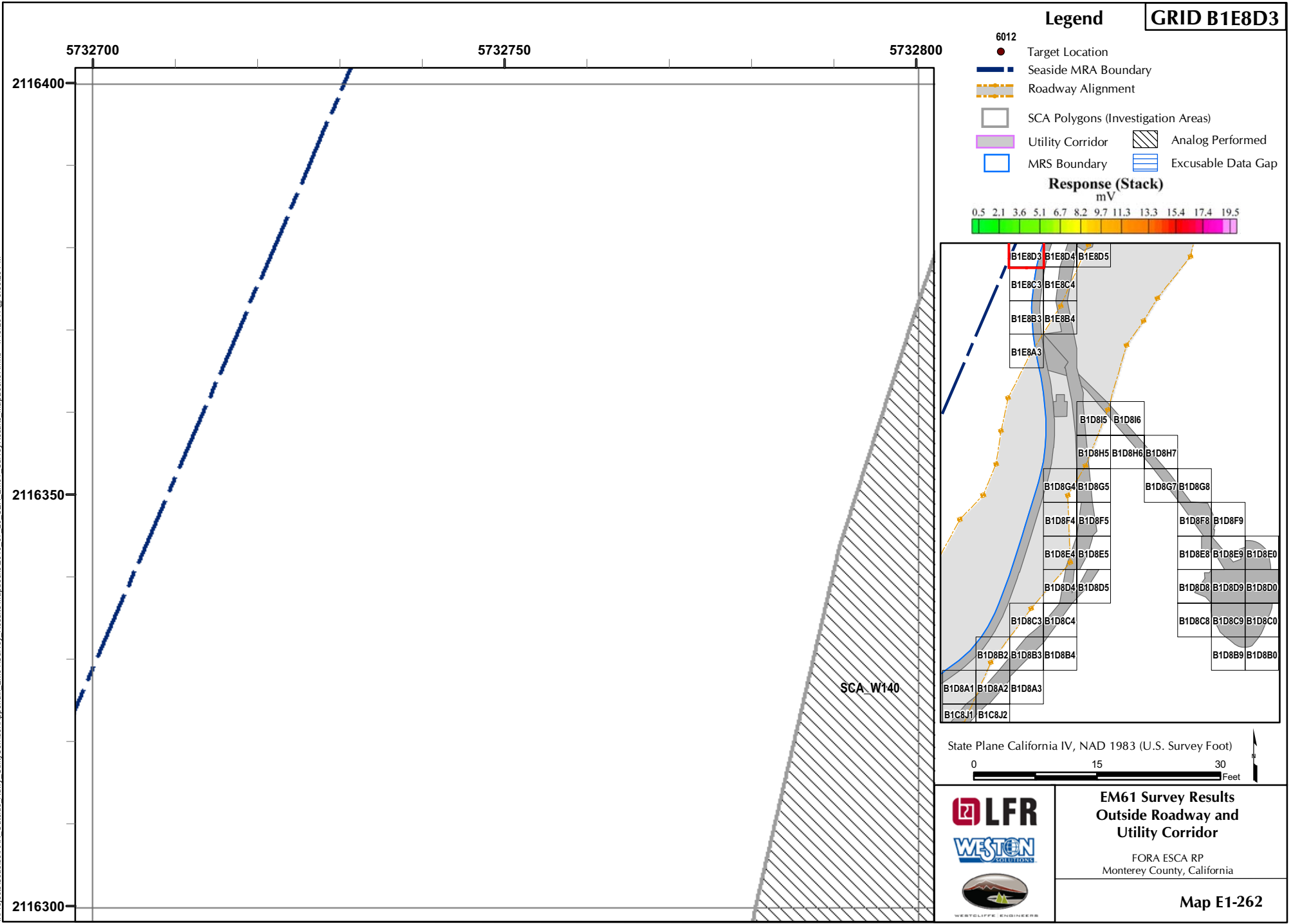


**EM61 Survey Results**  
**Outside Roadway and**  
**Utility Corridor**

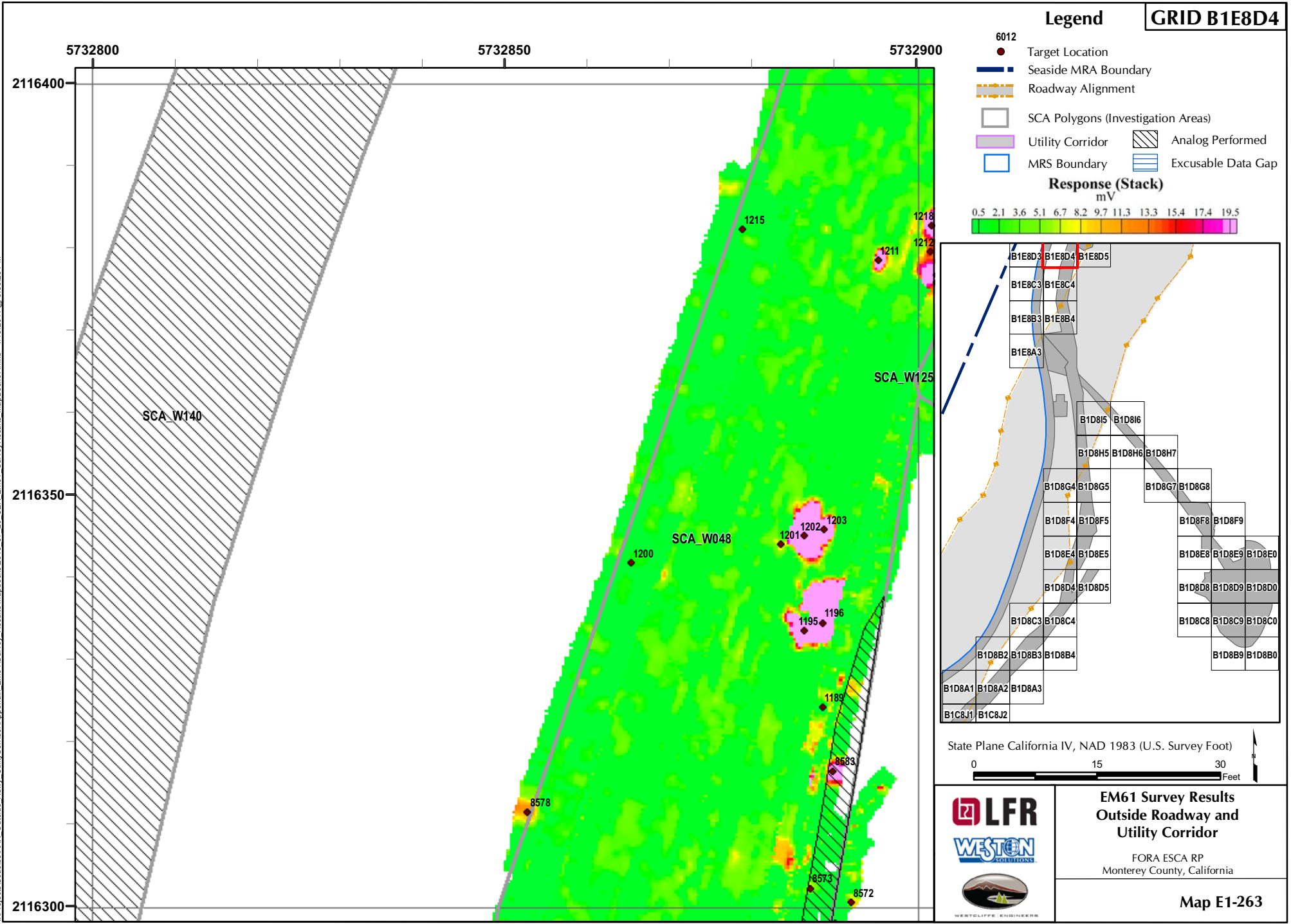
FORA ESCA RP  
 Monterey County, California

**Map E1-261**

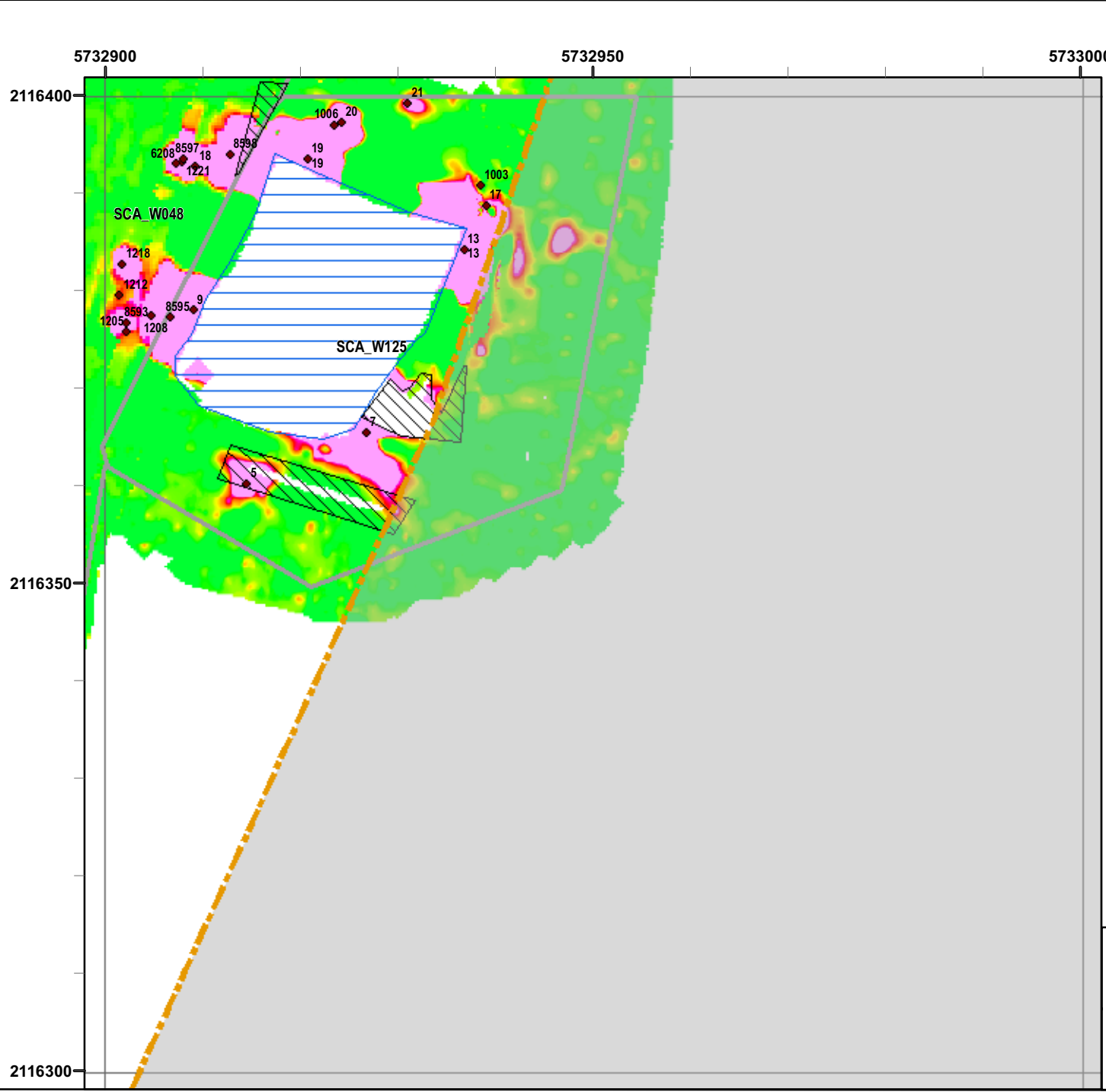
T:\Projects\Seaside\AAR\_Outside\_Rtwy\_UTILITY\Corridor\Appendix EM61\Survey\_Results\_MapBooks\2010\_07\_29\_SEA\_EM61\_Survey\_Results\_MapBook07.mxd - 1/18/2011 @ 3:35:25 PM



T:\Projects\Seaside\AAR\_Outside\_Rtwy\_UTILITY\Corridor\Appendix\_EM61\SURVEY\_Results\_MapBooks\2010\_07\_29\_SEA\_EM61\_Survey\_Results\_MapBook07.mxd - 1/18/2011 @ 3:35:25 PM




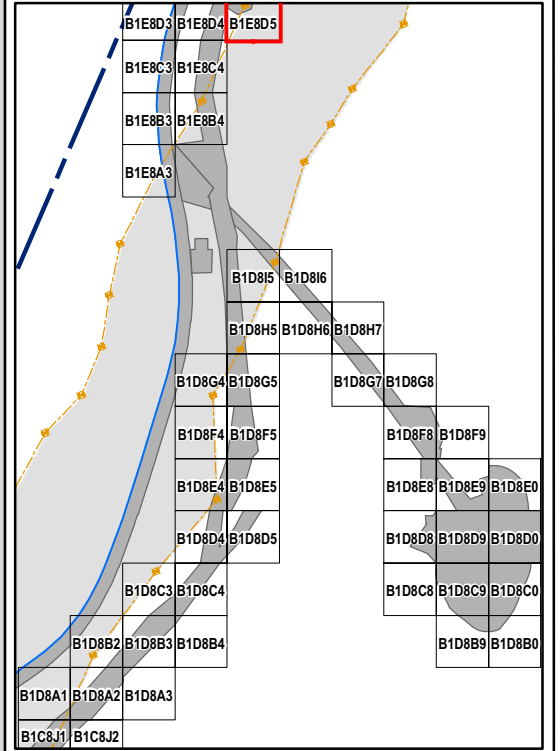
T:\Projects\Seaside\AAR\_Outside\_Rtwy\_UTILITY\Corridor\Appendix\_EM61\SURVEY\_RESULTS\MapBooks\2010\_07\_29\_SEA\_EM61\_SurveyResults\_MapBook07.mxd - 1/18/2011 @ 3:35:25 PM



### Legend

**GRID B1E8D5**

- 6012 ● Target Location
  - Seaside MRA Boundary
  - Roadway Alignment
  - SCA Polygons (Investigation Areas)
  - Utility Corridor
  - MRS Boundary
  - ▨ Analog Performed
  - ▨ Excusable Data Gap
- Response (Stack) mV**
- 0.5 2.1 3.6 5.1 6.7 8.2 9.7 11.3 13.3 15.4 17.4 19.5
- 



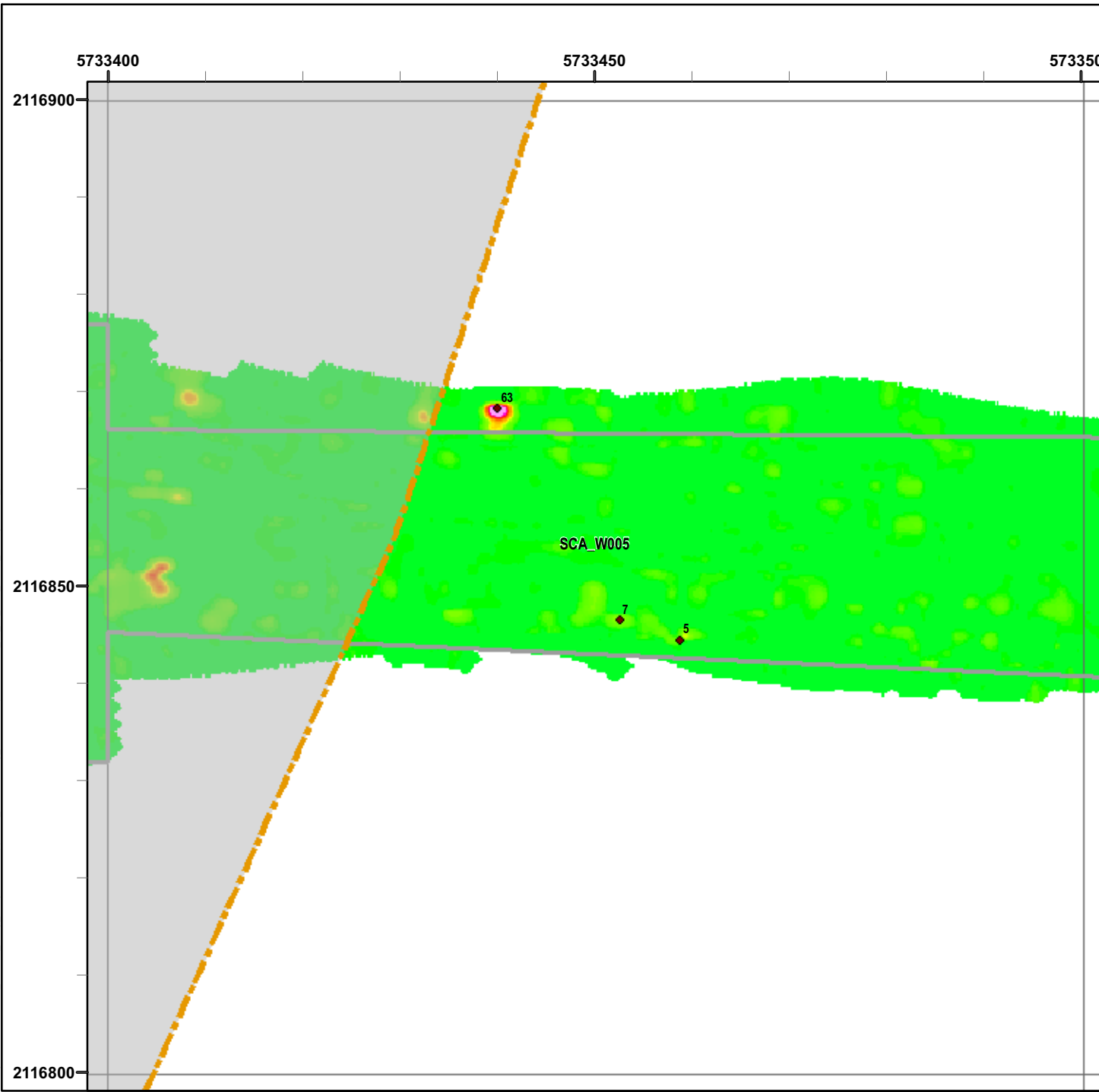
**EM61 Survey Results**  
**Outside Roadway and**  
**Utility Corridor**

FORA ESCA RP  
 Monterey County, California

**Map E1-264**



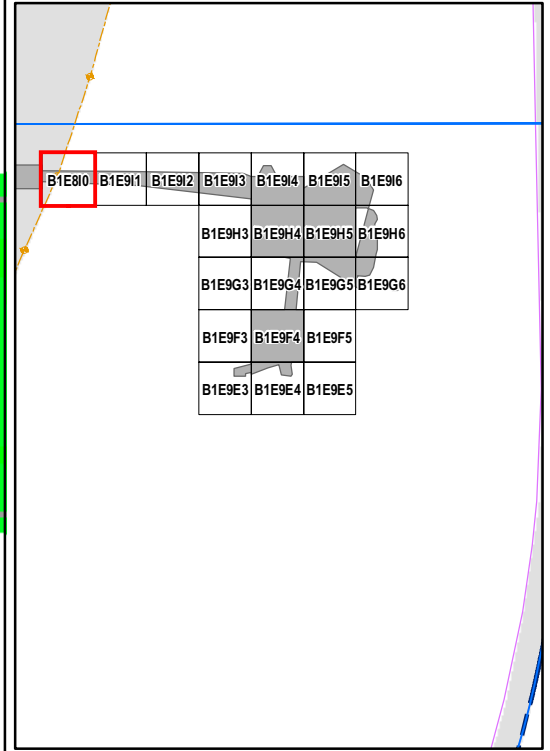
T:\Projects\Seaside\AAP\_Outside\_Roady\_UTILITYCorridor\Appendix\_EM61\Survey\_Results\_MapBooks\08.mxd - 1/18/2011 @ 3:35:25 PM




### Legend

**GRID B1E810**

- 6012 ● Target Location
  - Seaside MRA Boundary
  - Roadway Alignment
  - SCA Polygons (Investigation Areas)
  - ▨ Utility Corridor
  - ▨ Analog Performed
  - MRS Boundary
  - ▨ Excusable Data Gap
- Response (Stack)**  
mV
- 0.5 2.1 3.6 5.1 6.7 8.2 9.7 11.3 13.3 15.4 17.4 19.5



State Plane California IV, NAD 1983 (U.S. Survey Foot)

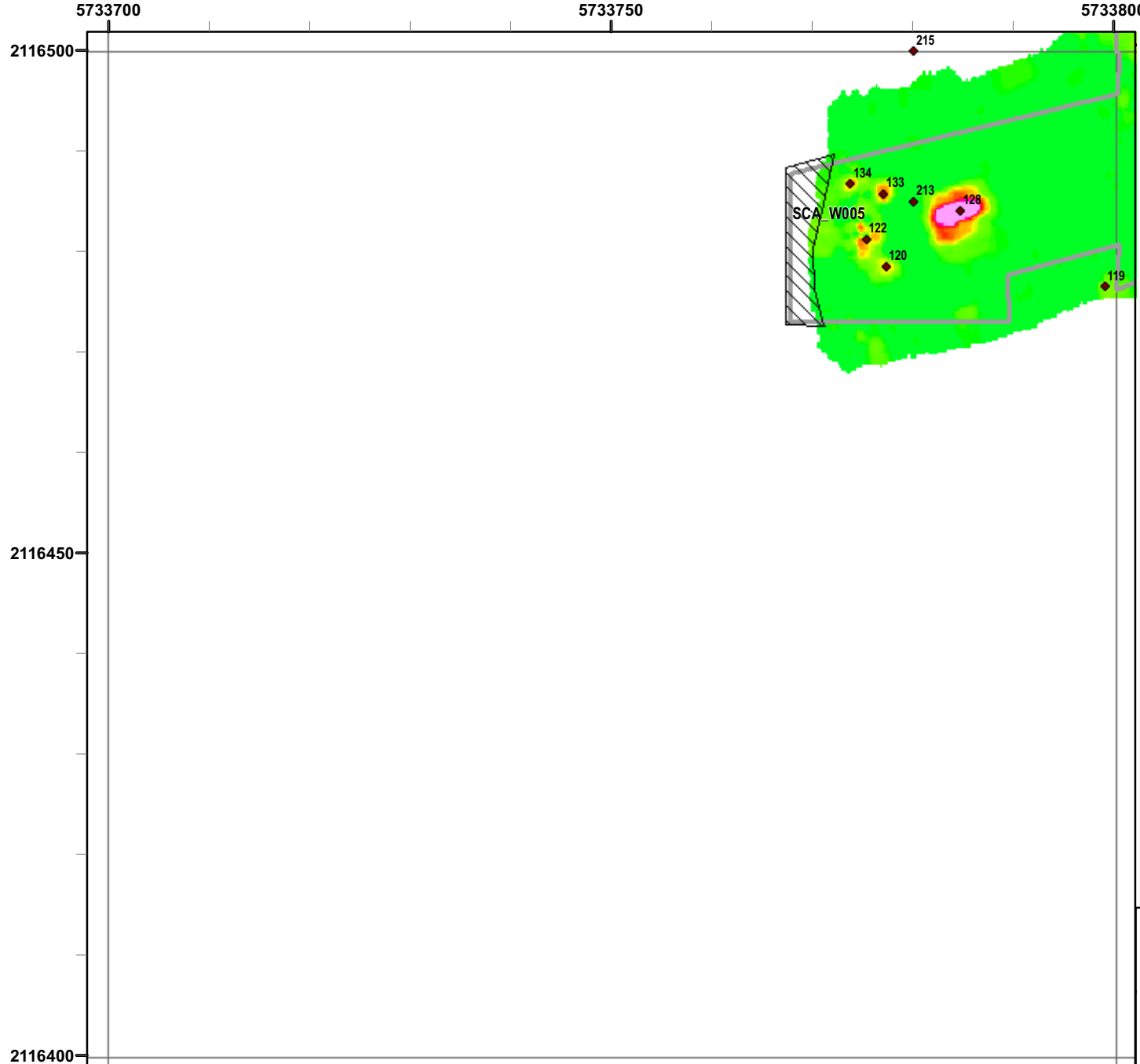


**EM61 Survey Results**  
**Outside Roadway and**  
**Utility Corridor**

FORA ESCA RP  
 Monterey County, California

**Map E1-265**

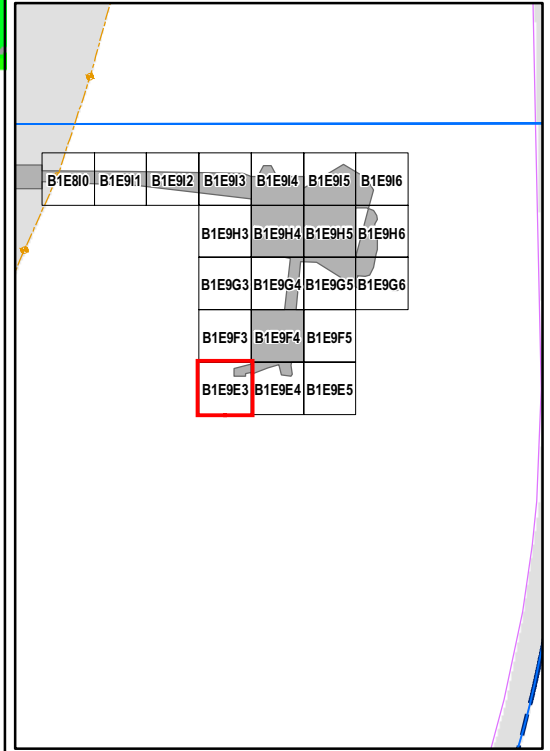
T:\Projects\Seaside\AAP\_Outside\_Rdwy\_UTILITYCorridor\Appendix\_EM61\Survey\_Results\_Mapbooks\2010\_07\_29\_SEA\_EM61\_Survey\_Results\_MapBook08.mxd - 1/18/2011 @ 3:35:25 PM




### Legend

**GRID B1E9E3**

- 6012 ● Target Location
  - Seaside MRA Boundary
  - ▨ Roadway Alignment
  - SCA Polygons (Investigation Areas)
  - ▨ Utility Corridor
  - ▨ Analog Performed
  - MRS Boundary
  - ▨ Excusable Data Gap
- Response (Stack) mV**
- |     |     |     |     |     |     |     |      |      |      |      |      |
|-----|-----|-----|-----|-----|-----|-----|------|------|------|------|------|
| 0.5 | 2.1 | 3.6 | 5.1 | 6.7 | 8.2 | 9.7 | 11.3 | 13.3 | 15.4 | 17.4 | 19.5 |
|-----|-----|-----|-----|-----|-----|-----|------|------|------|------|------|



State Plane California IV, NAD 1983 (U.S. Survey Foot)

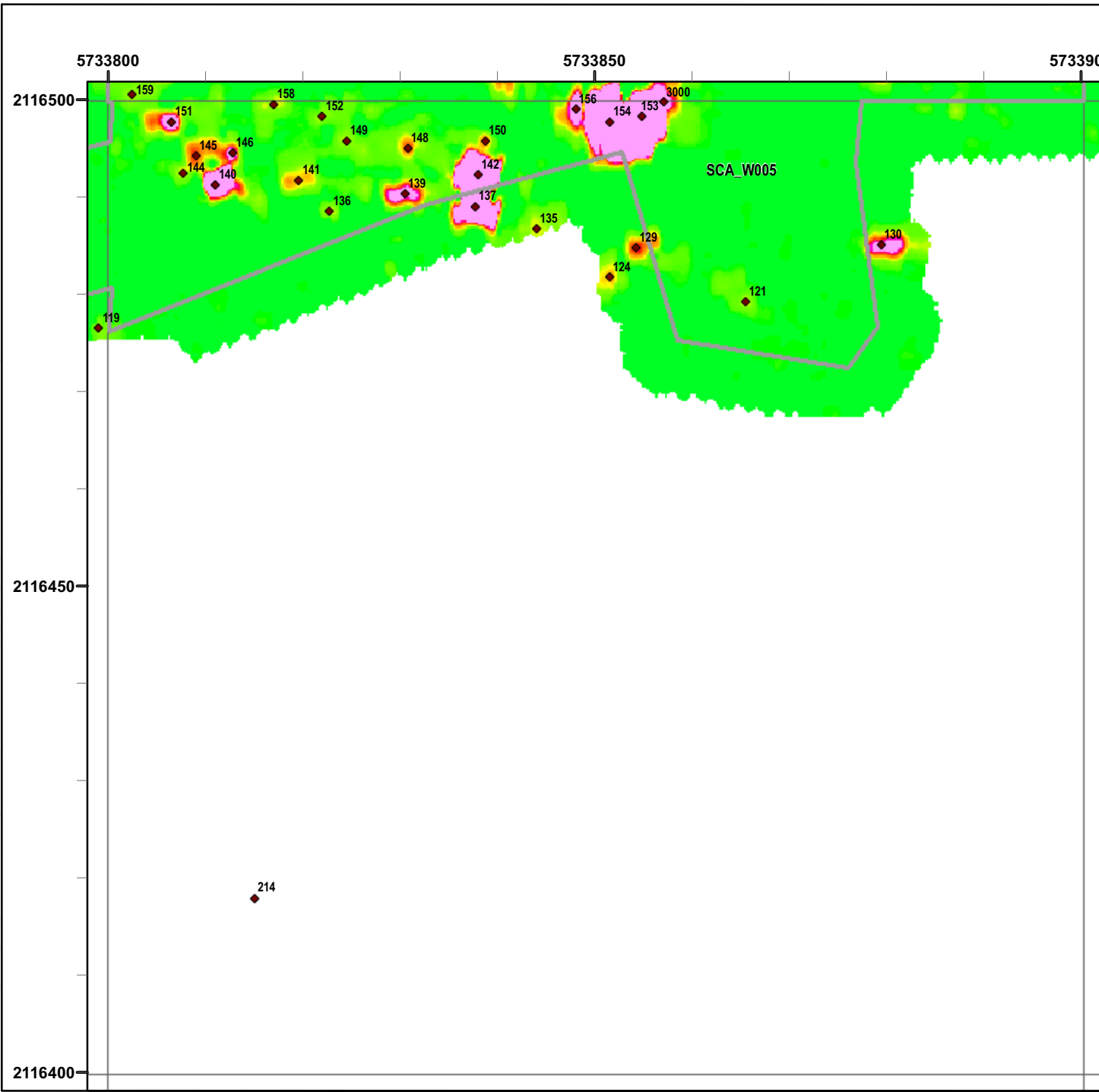


### EM61 Survey Results Outside Roadway and Utility Corridor

FORA ESCA RP  
Monterey County, California

**Map E1-266**

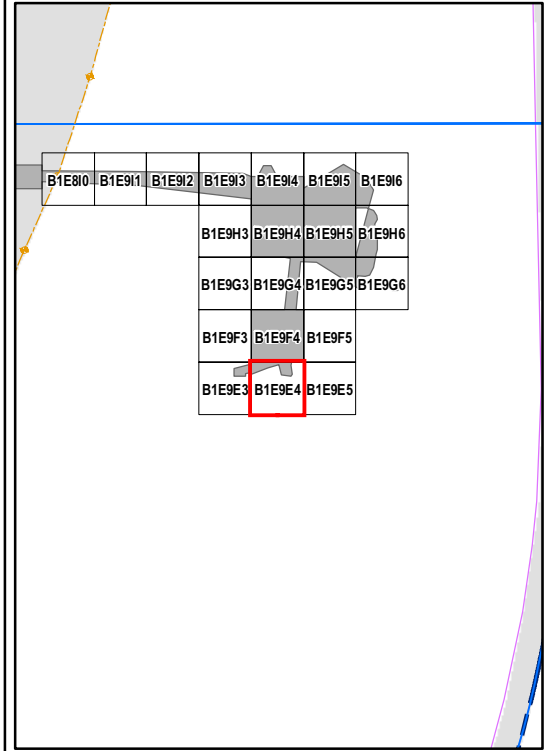
T:\Projects\Seaside\AAP\_Outside\_Rdwy\_UTILITYCorridor\Appendix\_EM61\SURVEY\_Results\_Mapbooks\2010\_07\_29\_SEA\_EM61\_SURVEY\_Results\_MapBook08.mxd - 1/18/2011 @ 3:35:25 PM



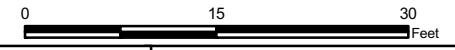
**Legend**

**GRID B1E9E4**

- 6012
  - Target Location
  - Seaside MRA Boundary
  - Roadway Alignment
  - SCA Polygons (Investigation Areas)
  - ▭ Utility Corridor
  - ▭ MRS Boundary
  - ▨ Analog Performed
  - ▨ Excusable Data Gap
- Response (Stack)**  
mV
- |     |     |     |     |     |     |     |      |      |      |      |      |
|-----|-----|-----|-----|-----|-----|-----|------|------|------|------|------|
| 0.5 | 2.1 | 3.6 | 5.1 | 6.7 | 8.2 | 9.7 | 11.3 | 13.3 | 15.4 | 17.4 | 19.5 |
|-----|-----|-----|-----|-----|-----|-----|------|------|------|------|------|



State Plane California IV, NAD 1983 (U.S. Survey Foot)




**EM61 Survey Results**  
**Outside Roadway and**  
**Utility Corridor**

FORA ESCA RP  
Monterey County, California

**Map E1-267**

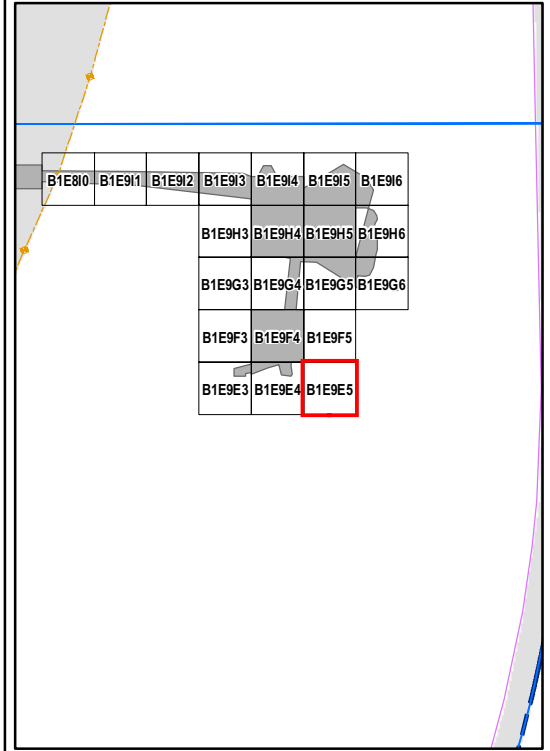
T:\Projects\Seaside\AAP\_Outside\_Rdwy\_UTILITYCorridor\Appendix\_EM61\Survey\_Results\_Mapbooks\2010\_07\_29\_SEA\_EM61\_Survey\_Results\_MapBook\08.mxd - 1/18/2011 @ 3:35:25 PM




### Legend

**GRID B1E9E5**

- 6012 ● Target Location
- Seaside MRA Boundary
- ▨ Roadway Alignment
- SCA Polygons (Investigation Areas)
- ▨ Utility Corridor
- ▨ Analog Performed
- MRS Boundary
- ▨ Excusable Data Gap



State Plane California IV, NAD 1983 (U.S. Survey Foot)

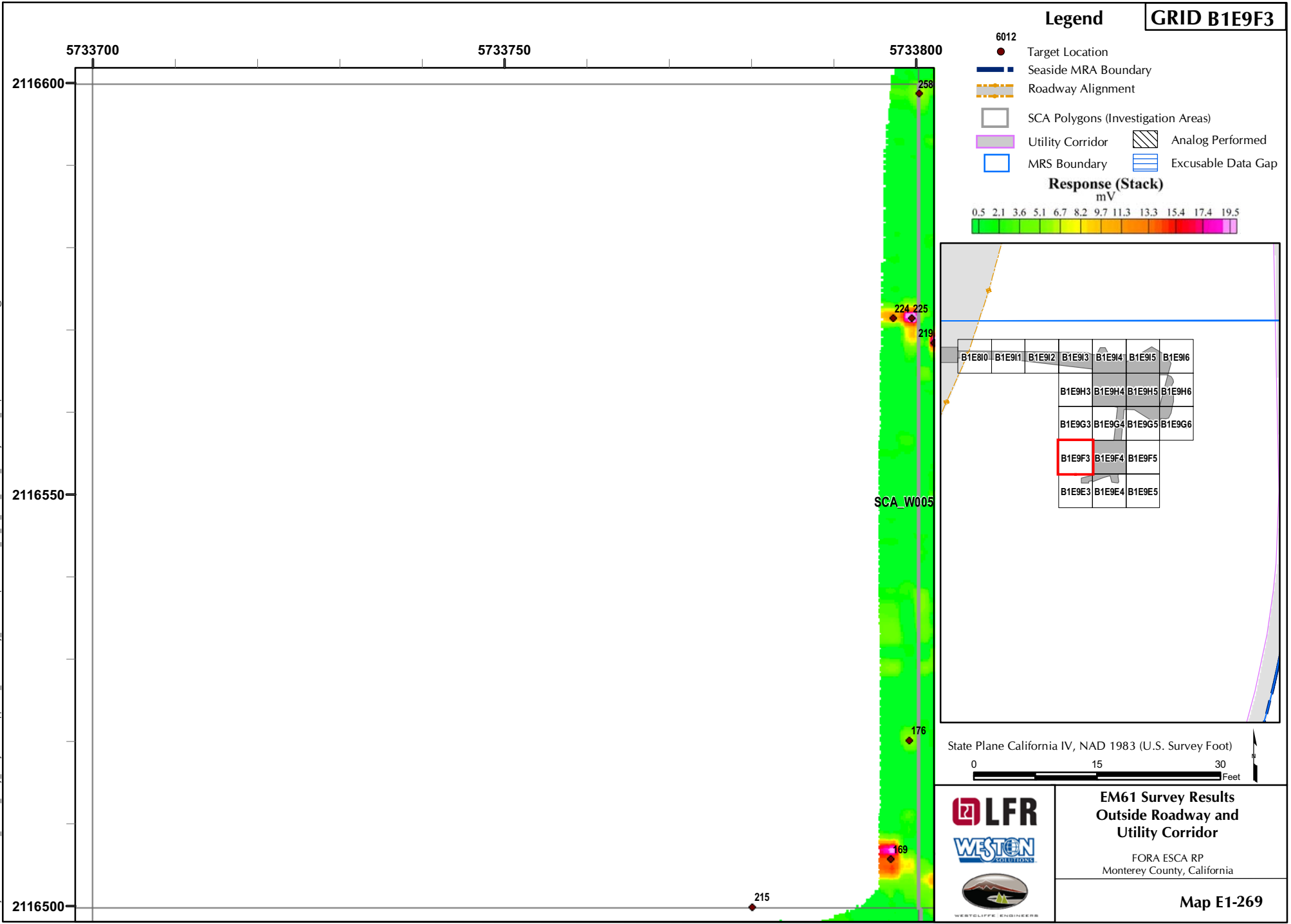


**EM61 Survey Results**  
**Outside Roadway and**  
**Utility Corridor**

FORA ESCA RP  
 Monterey County, California

**Map E1-268**

T:\Projects\Seaside\AAP\_Outside\_Rdwy\_UTILITYCorridor\Appendix\_EM61\SURVEY\_Results\_Mapbooks\2010\_07\_29\_SEA\_EM61\_SURVEY\_Results\_MapBook\08.mxd - 1/18/2011 @ 3:35:25 PM




### Legend

**GRID B1E9F3**

- 6012 ● Target Location
- Seaside MRA Boundary
- ▬ Roadway Alignment
- SCA Polygons (Investigation Areas)
- ▨ Utility Corridor
- ▨ Analog Performed
- MRS Boundary
- ▨ Excusable Data Gap



State Plane California IV, NAD 1983 (U.S. Survey Foot)

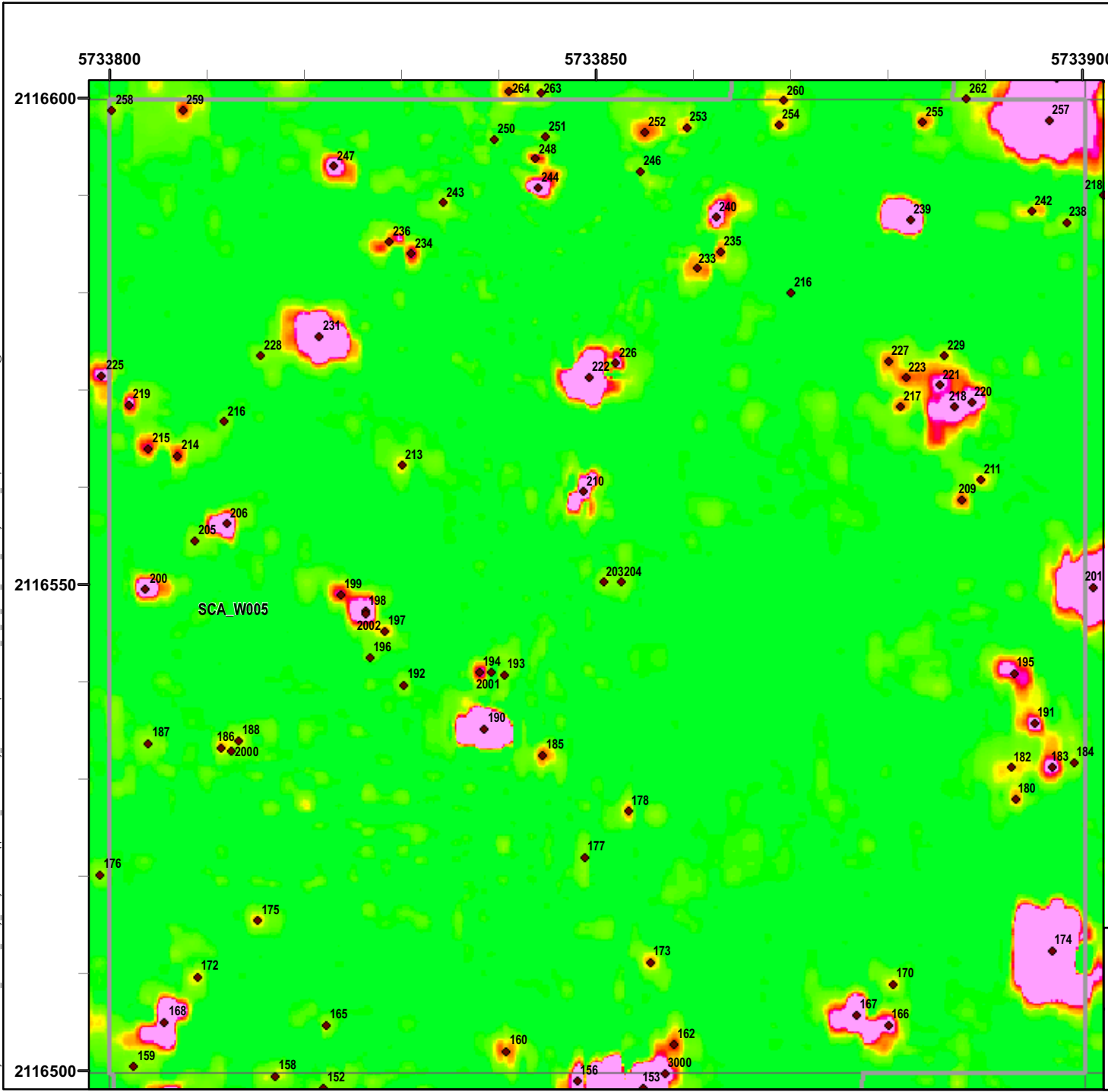


**EM61 Survey Results  
Outside Roadway and  
Utility Corridor**

FORA ESCA RP  
Monterey County, California

**Map E1-269**

T:\Projects\Seaside\AAP\_Outside\_Roadway\_UTILITYCorridor\Appendix\_EM61\SURVEY\_Results\_MapBooks\2010\_07\_29\_SEA\_EM61\_SURVEY\_Results\_MapBook\08.mxd - 1/18/2011 @ 3:35:25 PM


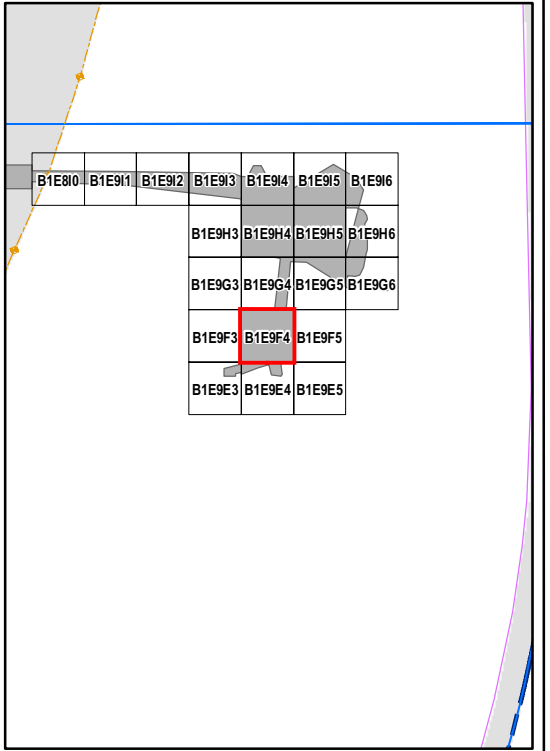


### Legend

- 6012 Target Location
- ▬ Seaside MRA Boundary
- ▬ Roadway Alignment
- SCA Polygons (Investigation Areas)
- ▬ Utility Corridor
- ▬ MRS Boundary
- ▨ Analog Performed
- ▬ Excusable Data Gap

**Response (Stack) mV**

0.5	2.1	3.6	5.1	6.7	8.2	9.7	11.3	13.3	15.4	17.4	19.5
-----	-----	-----	-----	-----	-----	-----	------	------	------	------	------



**LFR**  
**WESTON**  
SOLUTIONS

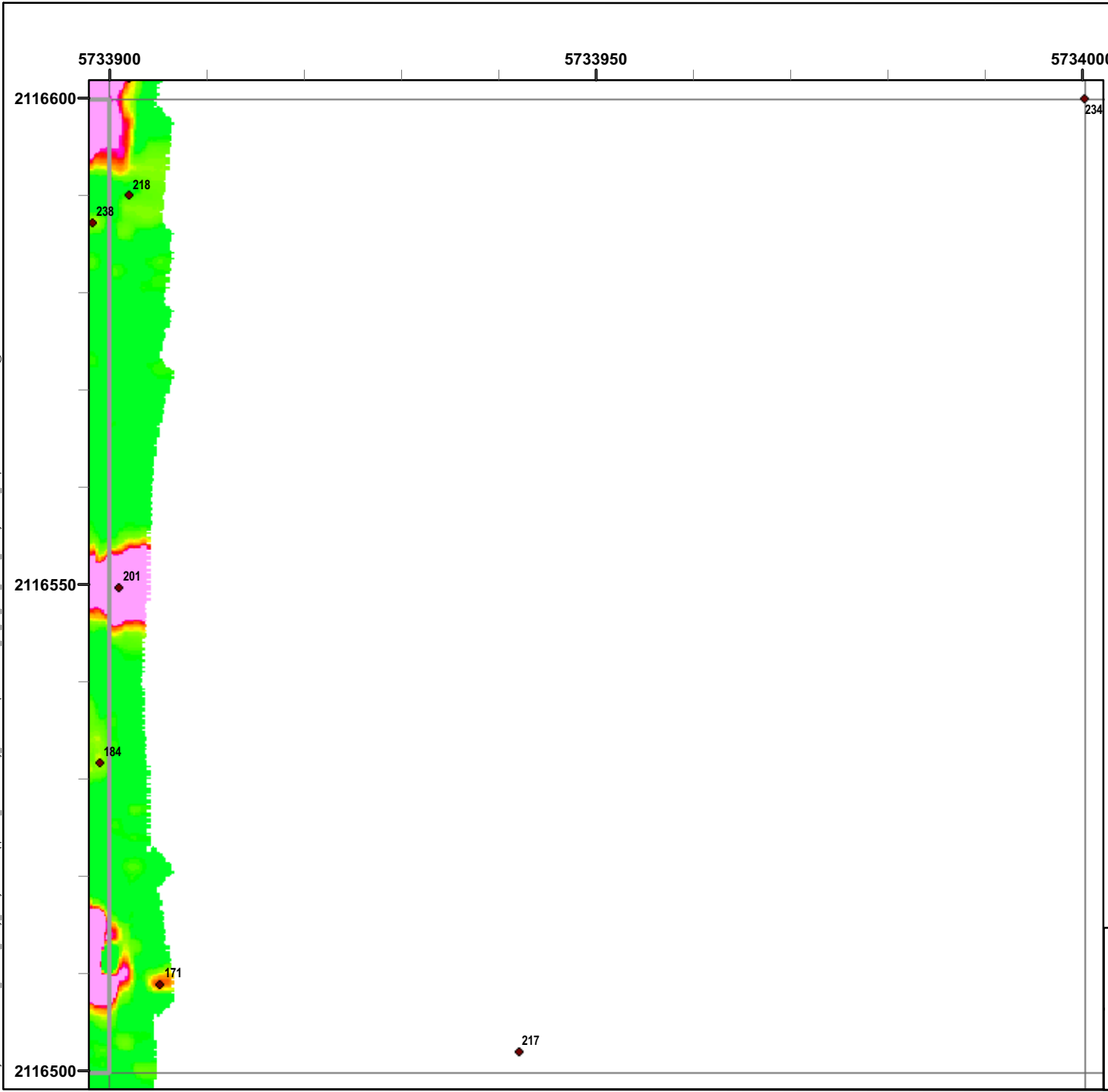
WESTLIFE ENGINEERS

**EM61 Survey Results**  
**Outside Roadway and**  
**Utility Corridor**

FORA ESCA RP  
Monterey County, California

**Map E1-270**

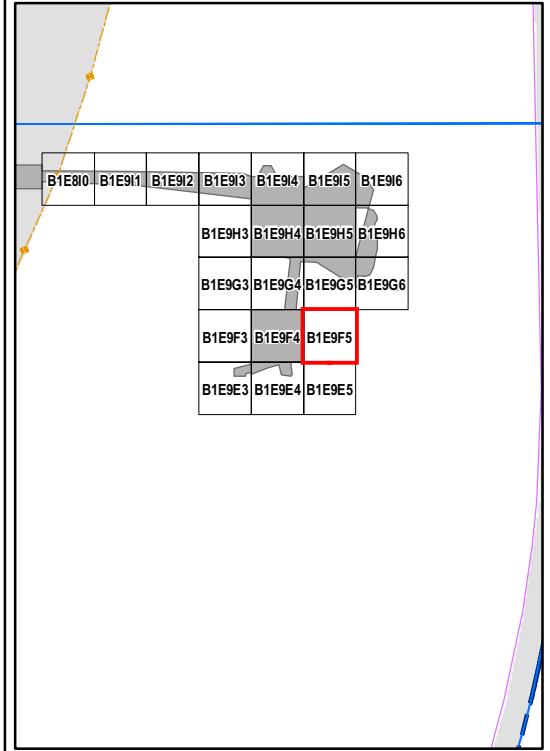
T:\Projects\Seaside\AAP\_Outside\_Rdwy\_UTILITYCorridor\Appendix\_EM61\Survey\_Results\_Mapbooks\2010\_07\_29\_SEA\_EM61\_Survey\_Results\_MapBook\08.mxd - 1/18/2011 @ 3:35:25 PM



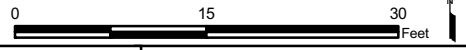
### Legend

**GRID B1E9F5**

- 6012 ● Target Location
- Seaside MRA Boundary
- Roadway Alignment
- SCA Polygons (Investigation Areas)
- ▨ Utility Corridor
- ▨ Analog Performed
- MRS Boundary
- ▨ Excusable Data Gap



State Plane California IV, NAD 1983 (U.S. Survey Foot)




**EM61 Survey Results**  
**Outside Roadway and**  
**Utility Corridor**

FORA ESCA RP  
 Monterey County, California

**Map E1-271**

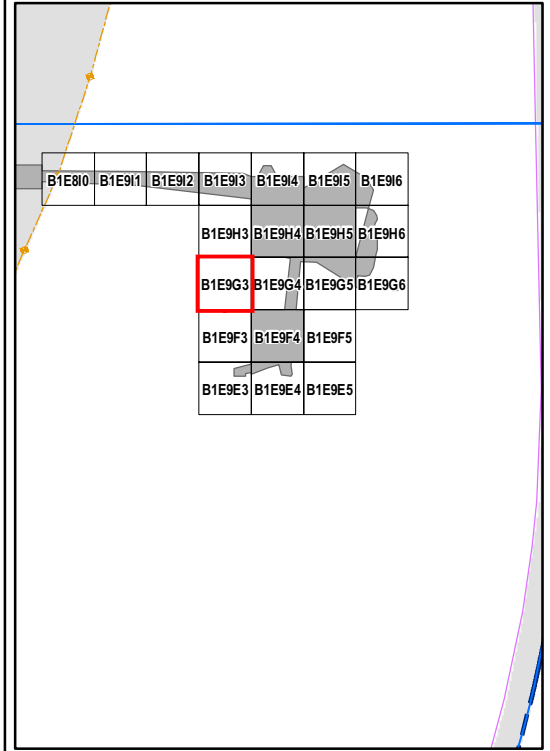
T:\Projects\Seaside\AAP\_Outside\_Rdwy\_UTILITYCorridor\Appendix\_EM61\SURVEY\_Results\_Mapbooks\2010\_07\_29\_SEA\_EM61\_SURVEY\_Results\_MapBook\08.mxd - 1/18/2011 @ 3:35:25 PM




### Legend

**GRID B1E9G3**

- 6012 ● Target Location
- Seaside MRA Boundary
- Roadway Alignment
- SCA Polygons (Investigation Areas)
- Utility Corridor
- MRS Boundary
- ▨ Analog Performed
- ▨ Excusable Data Gap



State Plane California IV, NAD 1983 (U.S. Survey Foot)



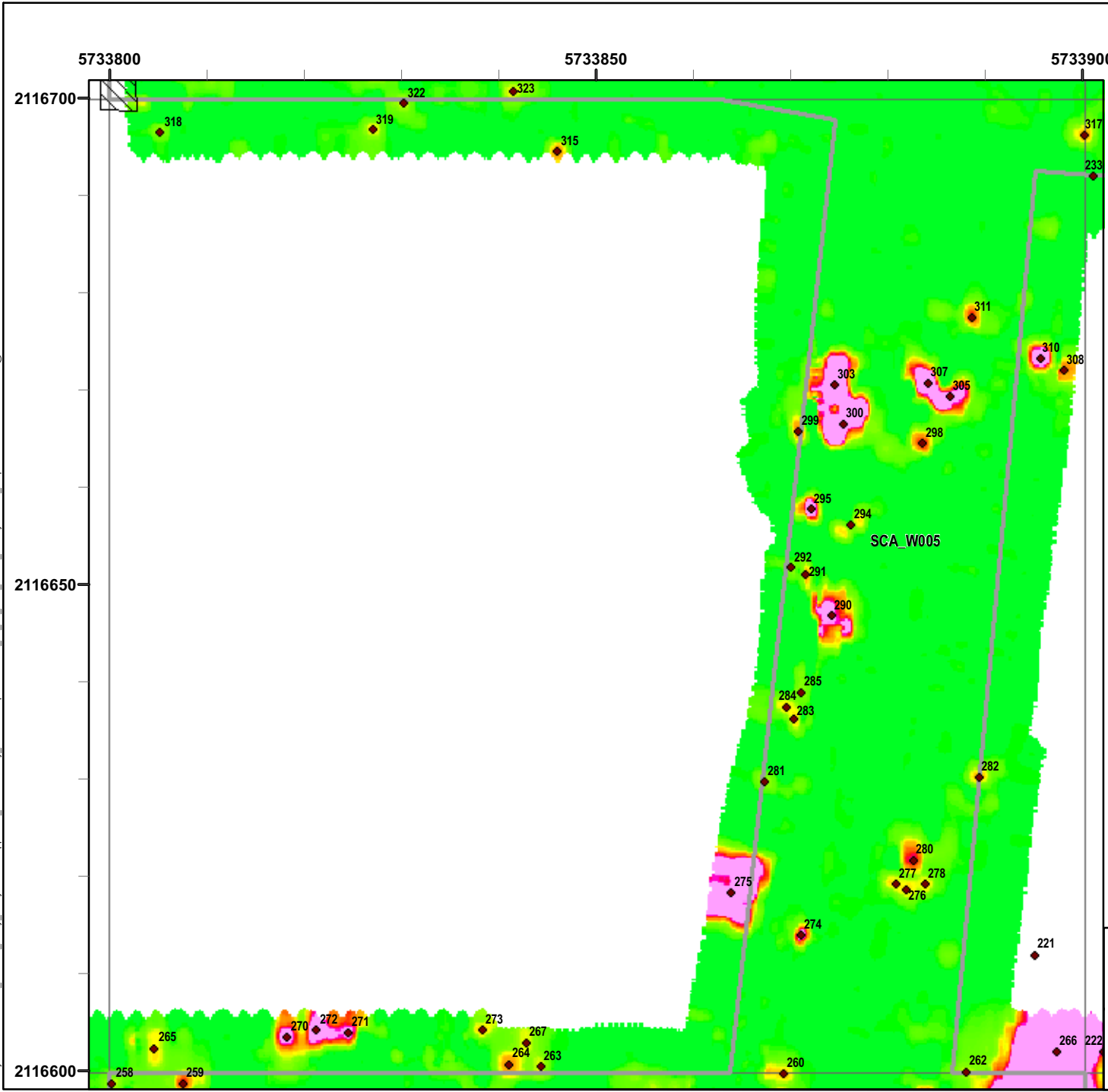
**EM61 Survey Results**  
**Outside Roadway and**  
**Utility Corridor**

FORA ESCA RP  
 Monterey County, California

**Map E1-272**



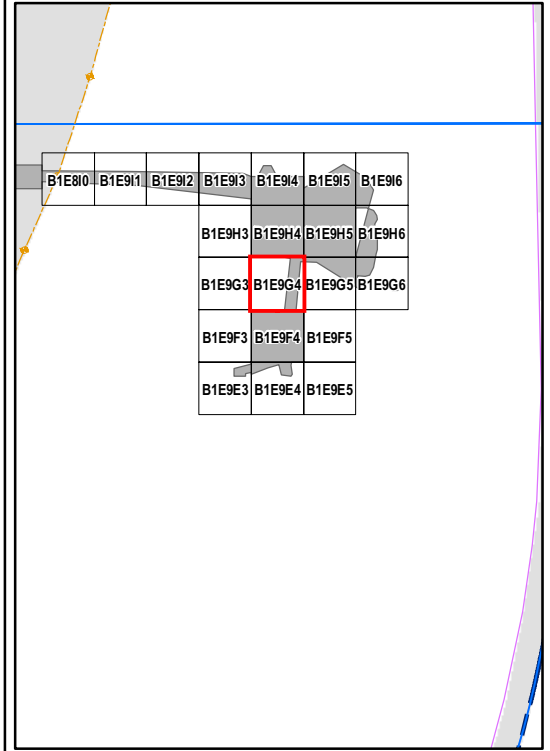
T:\Projects\Seaside\AAP\_Outside\_Roadway\_UTILITYCorridor\Appendix\_EM61\SURVEY\_Results\_MapBooks\2010\_07\_29\_SEA\_EM61\_SURVEY\_Results\_MapBook\08.mxd - 1/18/2011 @ 3:35:25 PM



**Legend**

**GRID B1E9G4**

- 6012 ● Target Location
  - Seaside MRA Boundary
  - Roadway Alignment
  - SCA Polygons (Investigation Areas)
  - Utility Corridor
  - MRS Boundary
  - ▨ Analog Performed
  - ▨ Excusable Data Gap
- Response (Stack) mV**
- 0.5 2.1 3.6 5.1 6.7 8.2 9.7 11.3 13.3 15.4 17.4 19.5
- 



State Plane California IV, NAD 1983 (U.S. Survey Foot)

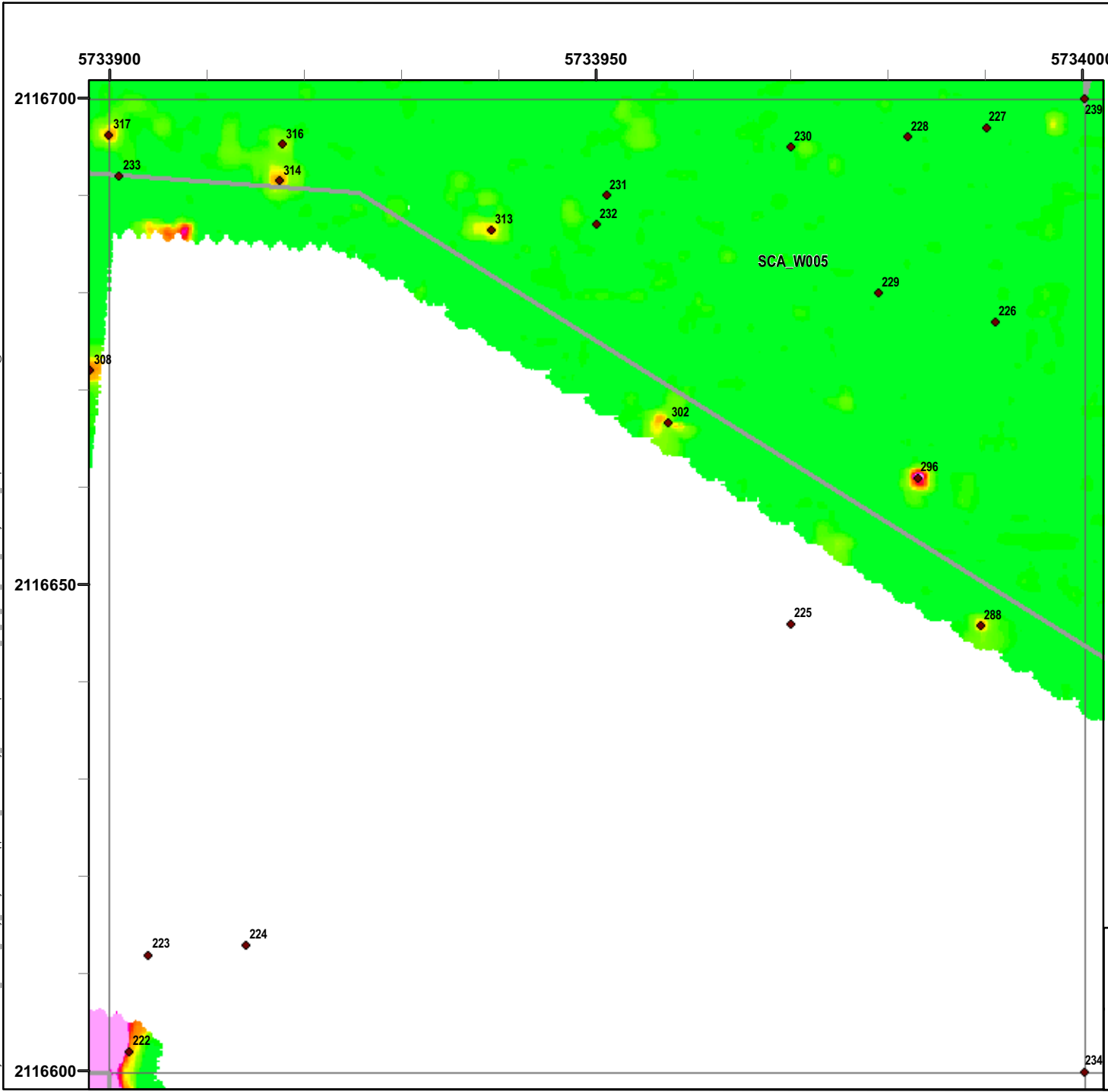


**EM61 Survey Results  
Outside Roadway and  
Utility Corridor**

FORA ESCA RP  
Monterey County, California

**Map E1-273**

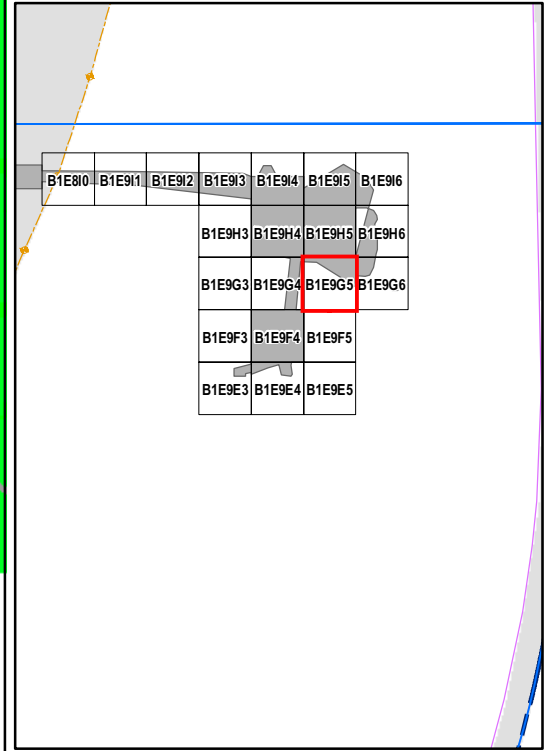
T:\Projects\Seaside\AAP\_Outside\_Rdwy\_UTILITYCorridor\Appendix\_EM61\Survey\_Results\_Mapbooks\2010\_07\_29\_SEA\_EM61\_Survey\_Results\_MapBook08.mxd - 1/18/2011 @ 3:35:25 PM




**Legend**

**GRID B1E9G5**

- 6012 ● Target Location
  - Seaside MRA Boundary
  - ▨ Roadway Alignment
  - SCA Polygons (Investigation Areas)
  - ▨ Analog Performed
  - ▨ Excusable Data Gap
  - ▭ Utility Corridor
  - ▭ MRS Boundary
- Response (Stack) mV**
- |     |     |     |     |     |     |     |      |      |      |      |      |
|-----|-----|-----|-----|-----|-----|-----|------|------|------|------|------|
| 0.5 | 2.1 | 3.6 | 5.1 | 6.7 | 8.2 | 9.7 | 11.3 | 13.3 | 15.4 | 17.4 | 19.5 |
|-----|-----|-----|-----|-----|-----|-----|------|------|------|------|------|



State Plane California IV, NAD 1983 (U.S. Survey Foot)

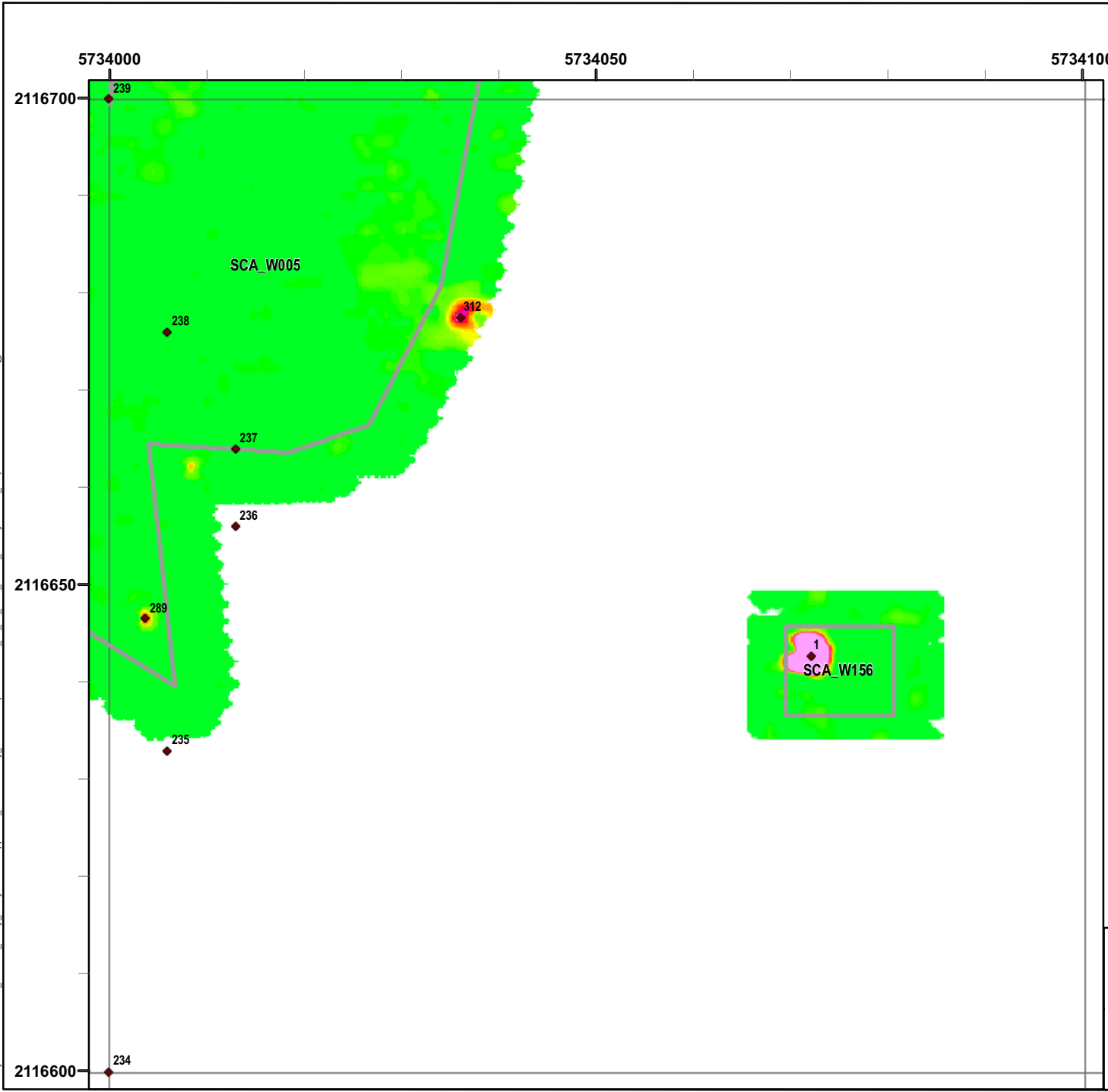


**EM61 Survey Results  
Outside Roadway and  
Utility Corridor**

FORA ESCA RP  
Monterey County, California

**Map E1-274**

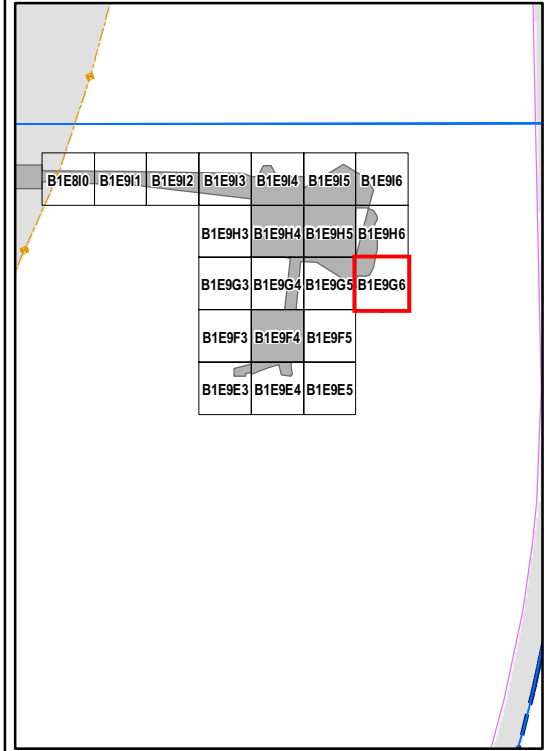
T:\Projects\Seaside\AAP\_Outside\_Rdwy\_UTILITYCorridor\Appendix\_EM61\Survey\_Results\_MapBooks\2010\_07\_29\_SEA\_EM61\_Survey\_Results\_MapBook08.mxd - 1/18/2011 @ 3:35:25 PM




### Legend

**GRID B1E9G6**

- 6012 ● Target Location
  - Seaside MRA Boundary
  - ▨ Roadway Alignment
  - SCA Polygons (Investigation Areas)
  - ▨ Utility Corridor
  - ▨ Analog Performed
  - MRS Boundary
  - ▨ Excusable Data Gap
- Response (Stack)**  
mV
- |     |     |     |     |     |     |     |      |      |      |      |      |
|-----|-----|-----|-----|-----|-----|-----|------|------|------|------|------|
| 0.5 | 2.1 | 3.6 | 5.1 | 6.7 | 8.2 | 9.7 | 11.3 | 13.3 | 15.4 | 17.4 | 19.5 |
|-----|-----|-----|-----|-----|-----|-----|------|------|------|------|------|



State Plane California IV, NAD 1983 (U.S. Survey Foot)

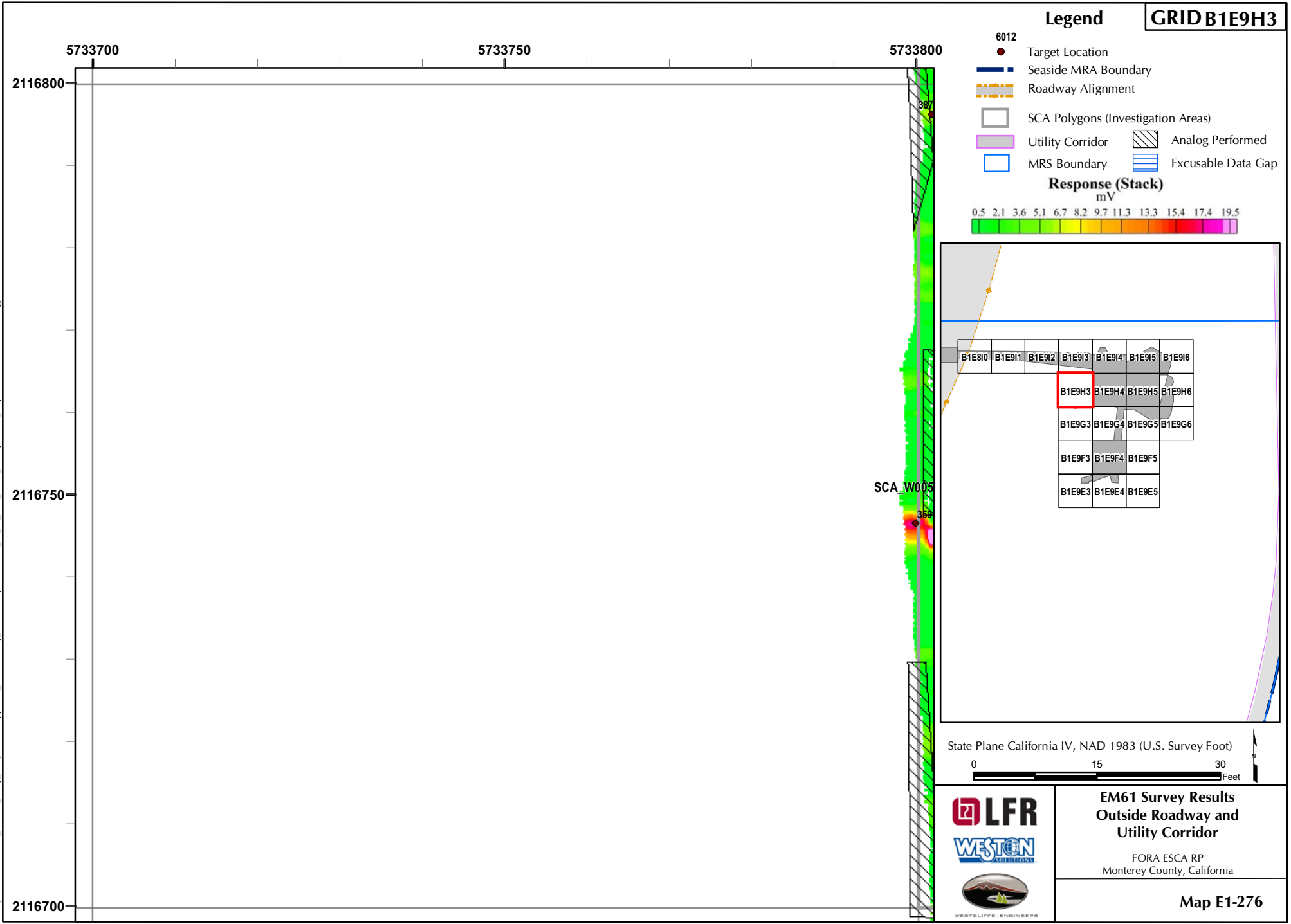


### EM61 Survey Results Outside Roadway and Utility Corridor

FORA ESCA RP  
Monterey County, California

Map E1-275


T:\Projects\Seaside\AAP\_Outside\_Roadway\_UTILITYCorridor\Appendix\_EM61\Survey\_Results\_Mapbooks\2010\_07\_29\_SEA\_EM61\_Survey\_Results\_MapBook\08.mxd - 1/18/2011 @ 3:35:25 PM




### Legend

**GRID B1E9H3**

- 6012 ● Target Location
  - Seaside MRA Boundary
  - Roadway Alignment
  - SCA Polygons (Investigation Areas)
  - Utility Corridor
  - MRS Boundary
  - ▨ Analog Performed
  - ▨ Excusable Data Gap
- Response (Stack)**  
mV
- 0.5 2.1 3.6 5.1 6.7 8.2 9.7 11.3 13.3 15.4 17.4 19.5



State Plane California IV, NAD 1983 (U.S. Survey Foot)



**EM61 Survey Results  
Outside Roadway and  
Utility Corridor**

FORA ESCA RP  
Monterey County, California

**Map E1-276**

5733700

5733750

5733800

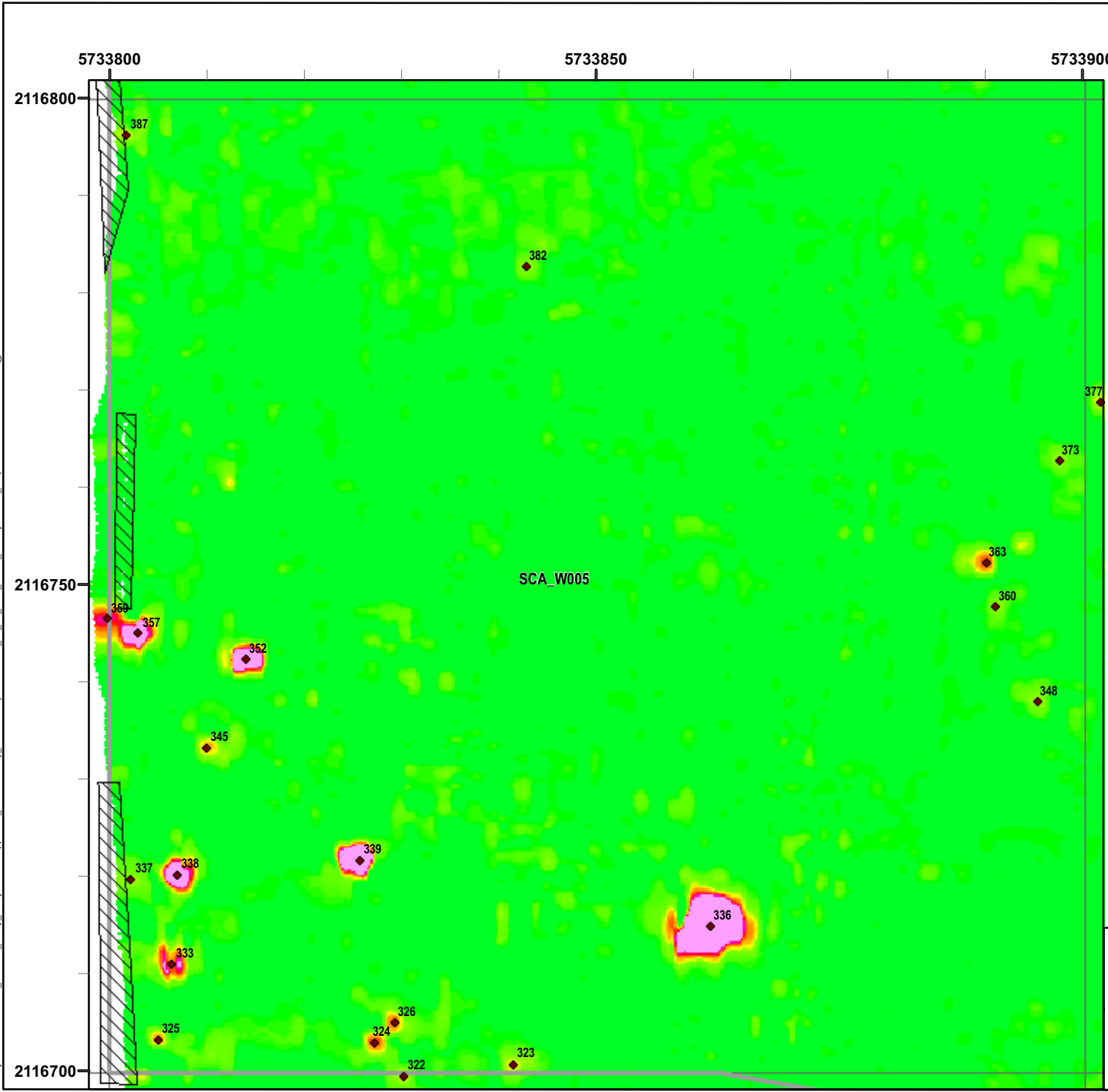
2116800

2116750

2116700

SCA\_W005

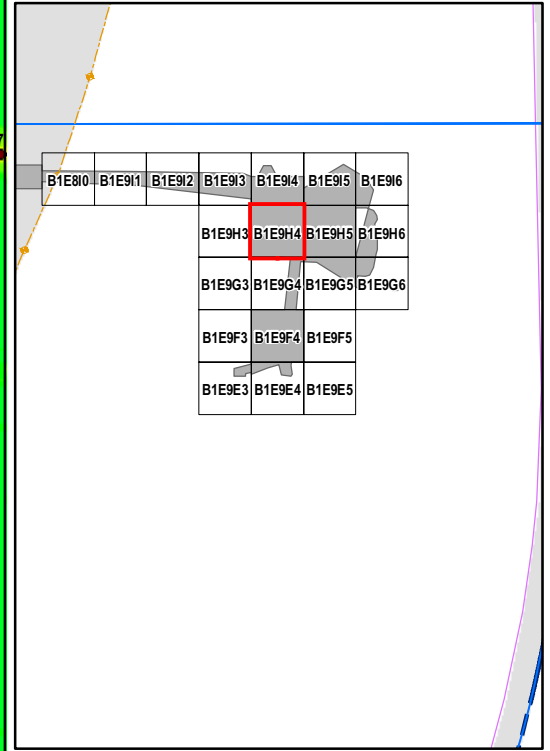
T:\Projects\Seaside\AAP\_Outside\_Roady\_UTILITYCorridor\Appendix\_EM61\SURVEY\_Results\_MapBooks\2010\_07\_29\_SEA\_EM61\_SURVEY\_Results\_MapBook\08.mxd - 1/18/2011 @ 3:35:25 PM




### Legend

**GRID B1E9H4**

- 6012
  - Target Location
  - ▬ Seaside MRA Boundary
  - ▬ Roadway Alignment
  - SCA Polygons (Investigation Areas)
  - ▨ Utility Corridor
  - ▭ MRS Boundary
  - ▨ Analog Performed
  - ▭ Excusable Data Gap
- Response (Stack)**  
mV
- 0.5 2.1 3.6 5.1 6.7 8.2 9.7 11.3 13.3 15.4 17.4 19.5



State Plane California IV, NAD 1983 (U.S. Survey Foot)

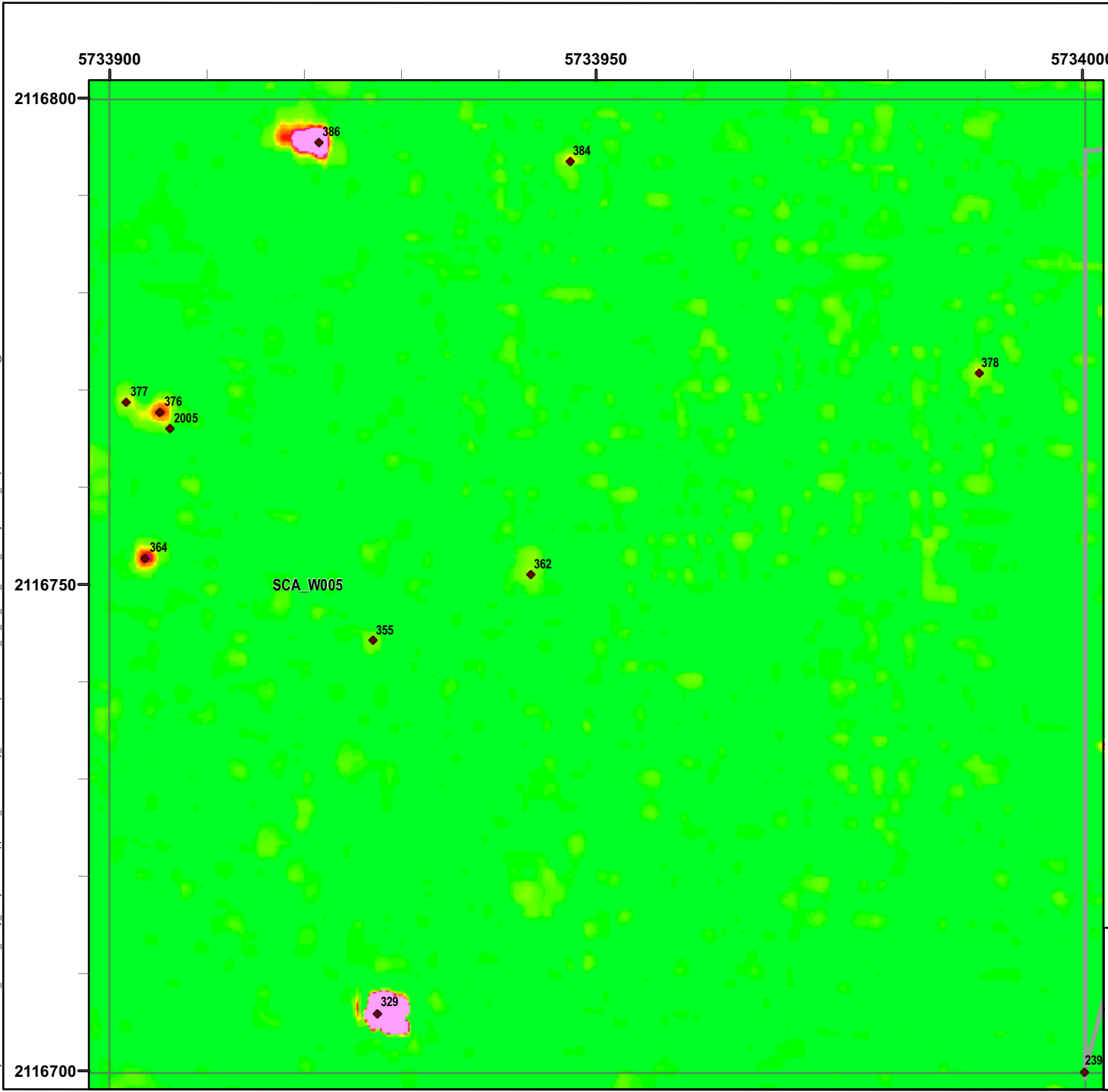


### EM61 Survey Results Outside Roadway and Utility Corridor

FORA ESCA RP  
Monterey County, California

Map E1-277

T:\Projects\Seaside\AAP\_Outside\_Rdwy\_UTILITYCorridor\Appendix\_EM61\SURVEY\_Results\_Mapbooks\2010\_07\_29\_SEA\_EM61\_SURVEY\_Results\_MapBook\08.mxd - 1/18/2011 @ 3:35:25 PM



### Legend

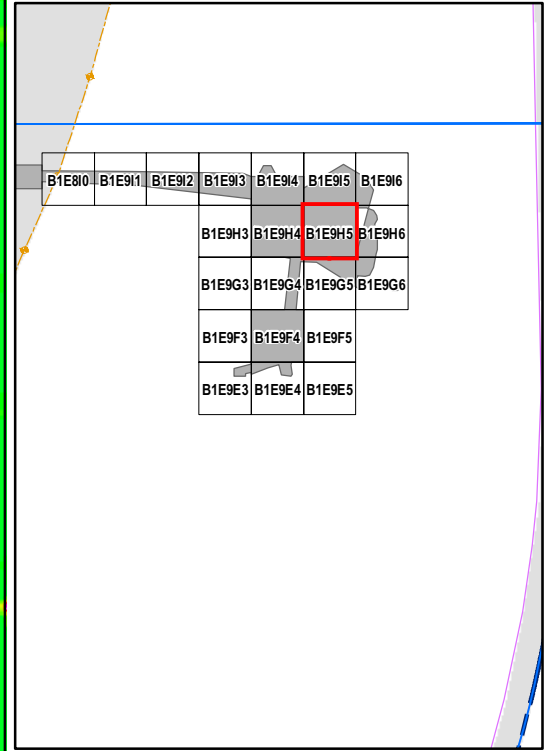
**GRID B1E9H5**

6012


- Target Location
- Seaside MRA Boundary
- Roadway Alignment
- SCA Polygons (Investigation Areas)
- Utility Corridor
- MRS Boundary
- Analog Performed
- Excusable Data Gap

**Response (Stack)**  
mV

0.5 2.1 3.6 5.1 6.7 8.2 9.7 11.3 13.3 15.4 17.4 19.5



State Plane California IV, NAD 1983 (U.S. Survey Foot)



### EM61 Survey Results Outside Roadway and Utility Corridor

FORA ESCA RP  
Monterey County, California

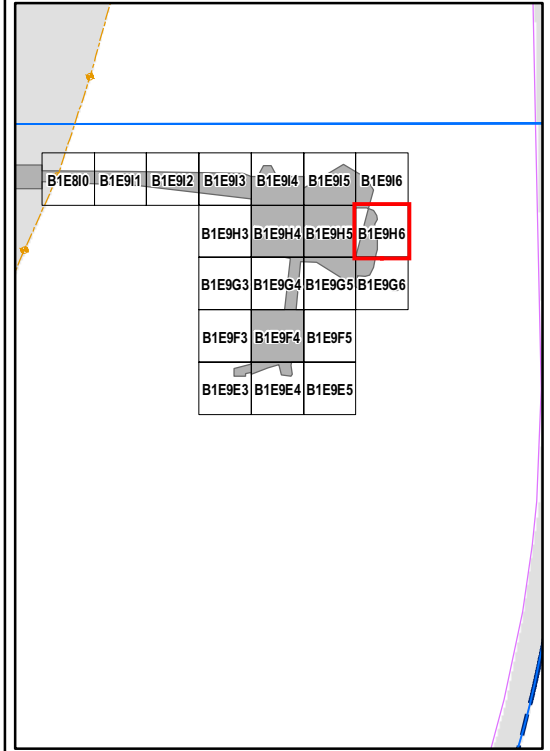
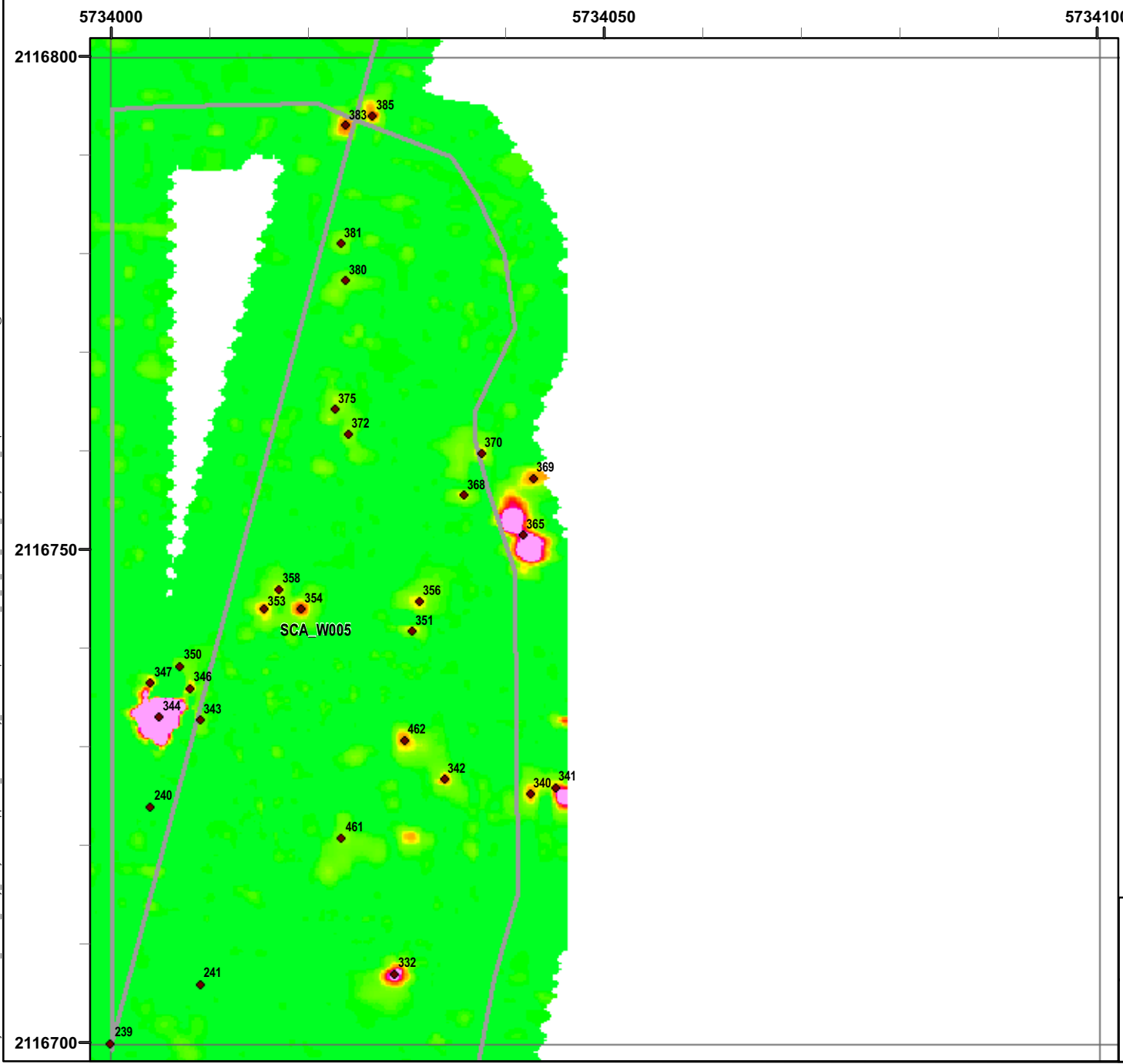
Map E1-278

T:\Projects\Seaside\AAP\_Outside\_Rdwy\_UTILITYCorridor\Appendix\_EM61\SURVEY\_Results\_MapBooks\08.mxd - 1/18/2011 @ 3:35:25 PM

### Legend

### GRID B1E9H6

- 6012 ● Target Location
  - ▬ Seaside MRA Boundary
  - ▬ Roadway Alignment
  - SCA Polygons (Investigation Areas)
  - ▭ Utility Corridor
  - ▭ MRS Boundary
  - ▨ Analog Performed
  - ▭ Excusable Data Gap
- Response (Stack) mV**
- 0.5 2.1 3.6 5.1 6.7 8.2 9.7 11.3 13.3 15.4 17.4 19.5
- 



State Plane California IV, NAD 1983 (U.S. Survey Foot)

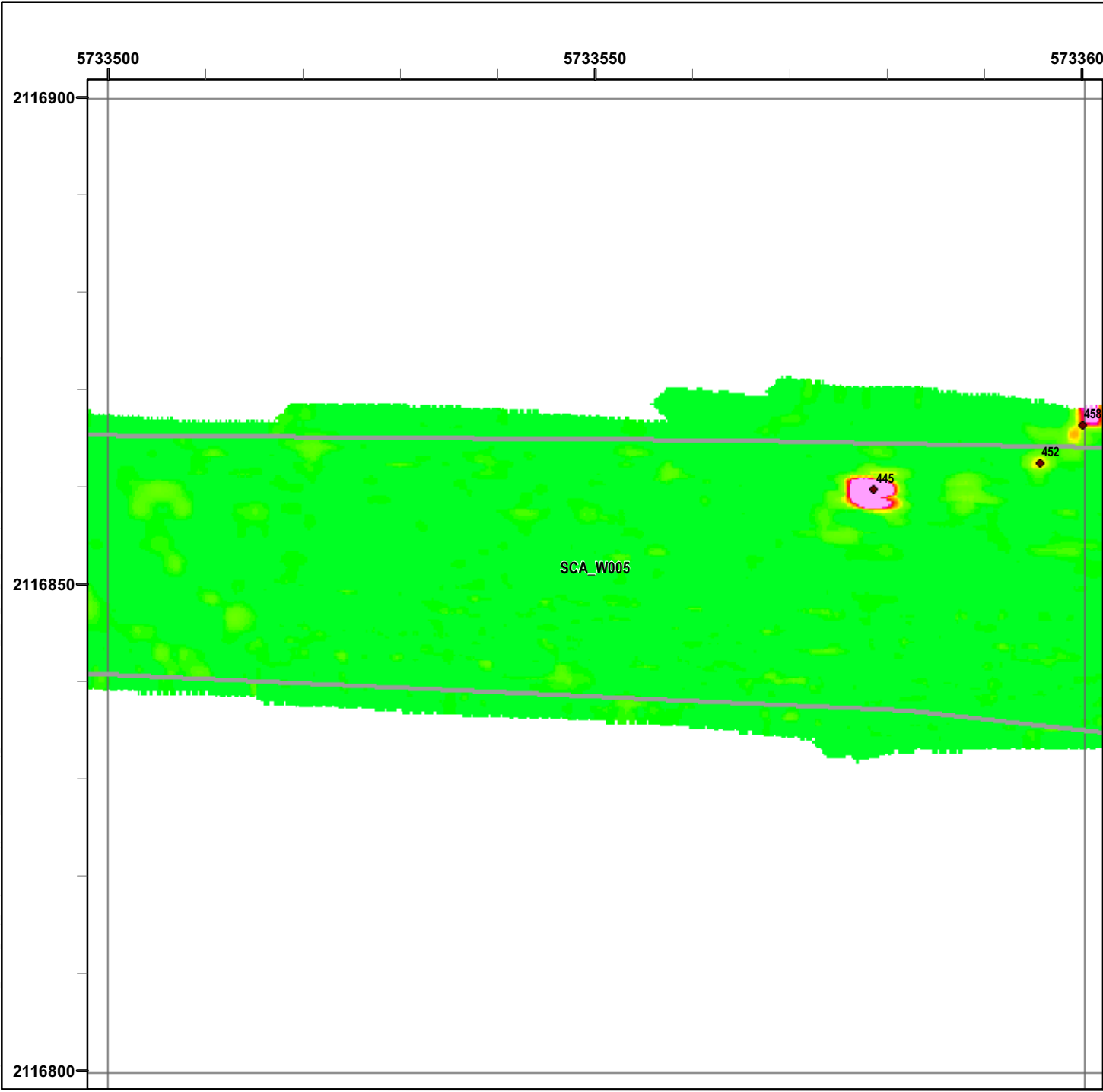


**EM61 Survey Results  
Outside Roadway and  
Utility Corridor**

FORA ESCA RP  
Monterey County, California

**Map E1-279**

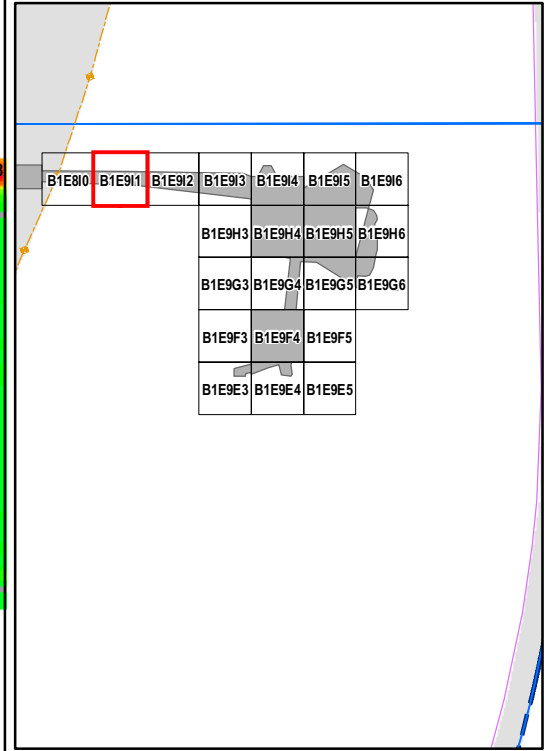
T:\Projects\Seaside\AAP\_Outside\_Roadway\_UTILITY\Corridor\Appendix\_EM61\Survey\_Results\_MapBooks\2010\_07\_29\_SEA\_EM61\_Survey\_Results\_MapBook08.mxd - 1/18/2011 @ 3:35:25 PM




### Legend

**GRID B1E9I1**

- 6012 ● Target Location
  - Seaside MRA Boundary
  - Roadway Alignment
  - SCA Polygons (Investigation Areas)
  - Utility Corridor
  - MRS Boundary
  - ▨ Analog Performed
  - ▨ Excusable Data Gap
- Response (Stack)**  
mV
- |     |     |     |     |     |     |     |      |      |      |      |      |
|-----|-----|-----|-----|-----|-----|-----|------|------|------|------|------|
| 0.5 | 2.1 | 3.6 | 5.1 | 6.7 | 8.2 | 9.7 | 11.3 | 13.3 | 15.4 | 17.4 | 19.5 |
|-----|-----|-----|-----|-----|-----|-----|------|------|------|------|------|



State Plane California IV, NAD 1983 (U.S. Survey Foot)




**EM61 Survey Results**  
**Outside Roadway and**  
**Utility Corridor**

FORA ESCA RP  
 Monterey County, California

**Map E1-280**



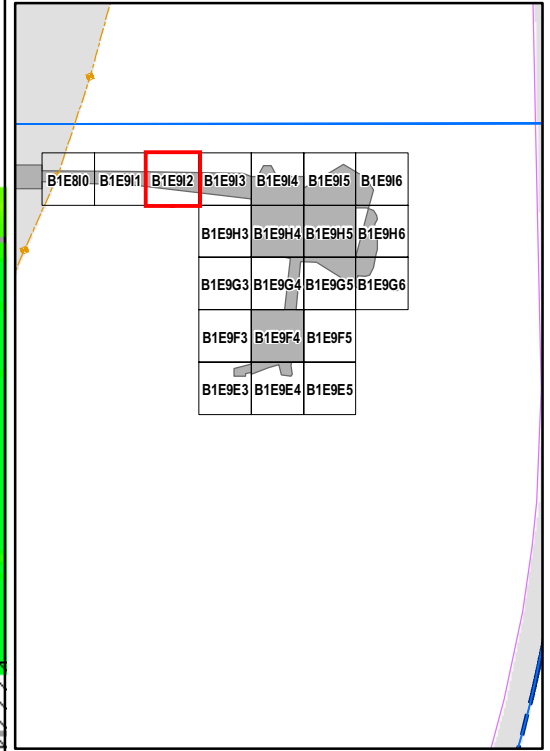
T:\Projects\Seaside\AAP\_Outside\_Rdwy\_UTILITYCorridor\Appendix\_EM61\Survey\_Results\_Mapbooks\2010\_07\_29\_SEA\_EM61\_Survey\_Results\_MapBook08.mxd - 1/18/2011 @ 3:35:25 PM




### Legend

**GRID B1E912**

- 6012 ● Target Location
  - Seaside MRA Boundary
  - Roadway Alignment
  - SCA Polygons (Investigation Areas)
  - Utility Corridor
  - MRS Boundary
  - Analog Performed
  - Excusable Data Gap
- Response (Stack)**  
mV
- 0.5 2.1 3.6 5.1 6.7 8.2 9.7 11.3 13.3 15.4 17.4 19.5



State Plane California IV, NAD 1983 (U.S. Survey Foot)

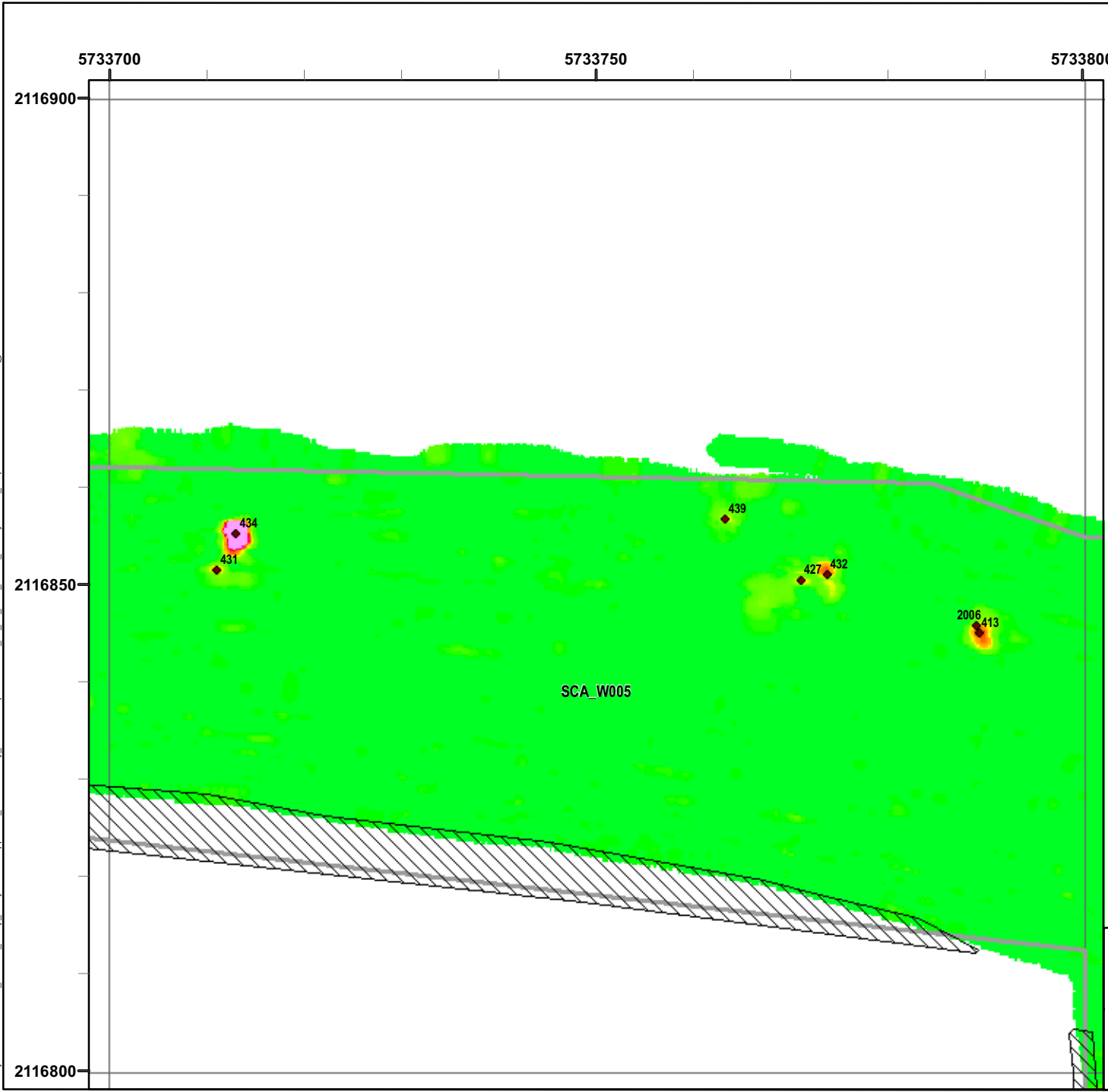


### EM61 Survey Results Outside Roadway and Utility Corridor

FORA ESCA RP  
Monterey County, California

Map E1-281

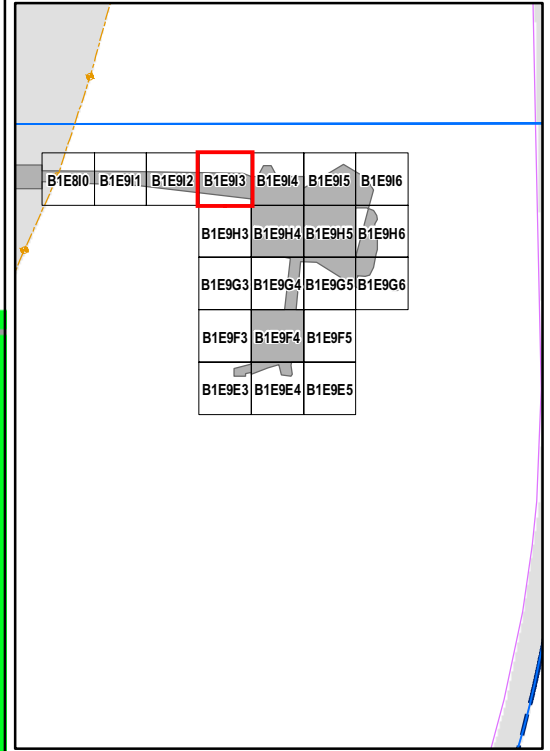
T:\Projects\Seaside\AAP\_Outside\_Roady\_UTILITYCorridor\Appendix\_EM61\Survey\_Results\_Mapbooks\2010\_07\_29\_SEA\_EM61\_Survey\_Results\_MapBook08.mxd - 1/18/2011 @ 3:35:25 PM




### Legend

**GRID B1E9I3**

- 6012 ● Target Location
  - Seaside MRA Boundary
  - ▨ Roadway Alignment
  - SCA Polygons (Investigation Areas)
  - ▨ Utility Corridor
  - ▨ Analog Performed
  - MRS Boundary
  - ▨ Excusable Data Gap
- Response (Stack) mV**
- 0.5 2.1 3.6 5.1 6.7 8.2 9.7 11.3 13.3 15.4 17.4 19.5



State Plane California IV, NAD 1983 (U.S. Survey Foot)

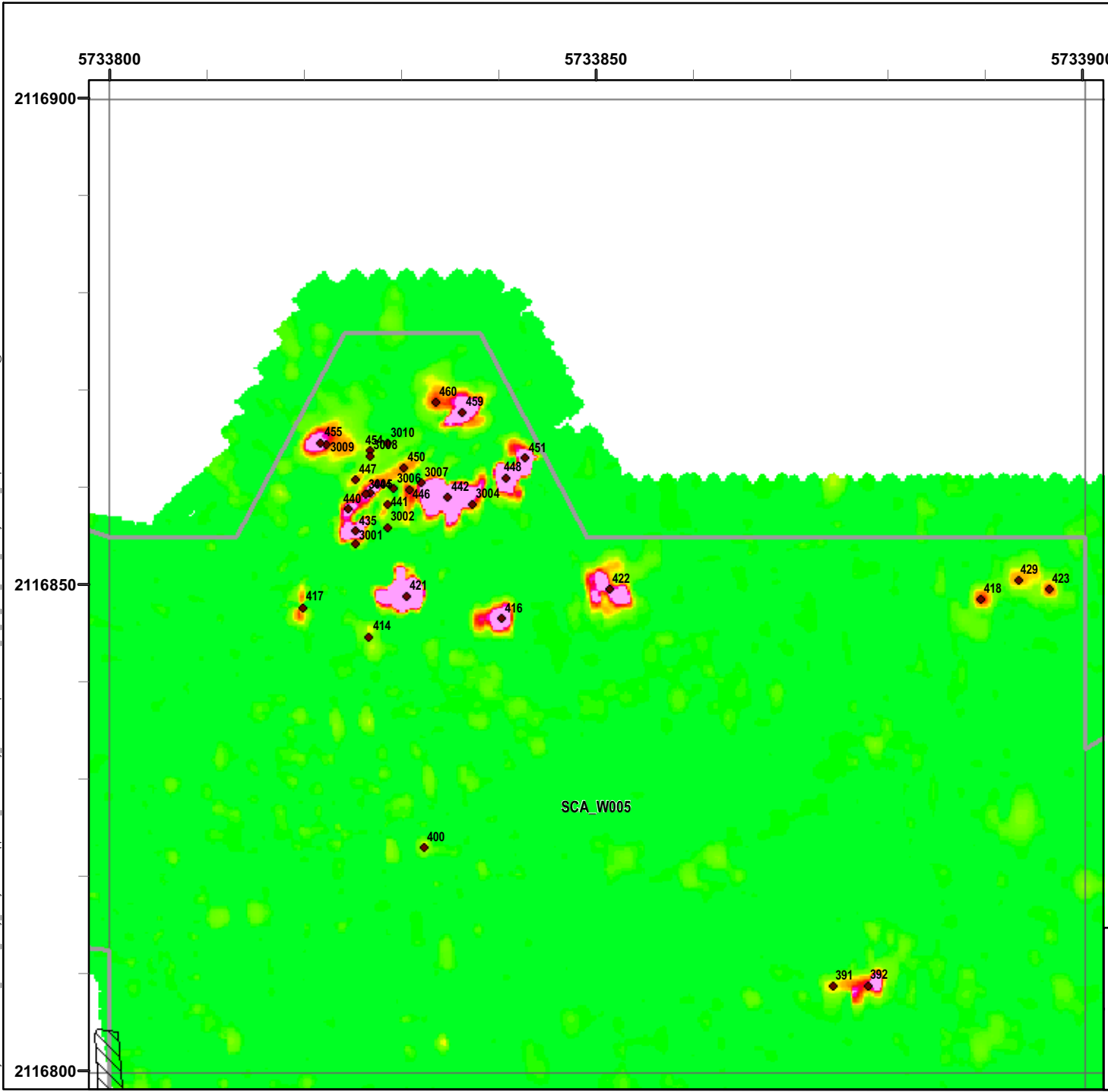


**EM61 Survey Results  
Outside Roadway and  
Utility Corridor**

FORA ESCA RP  
Monterey County, California

**Map E1-282**

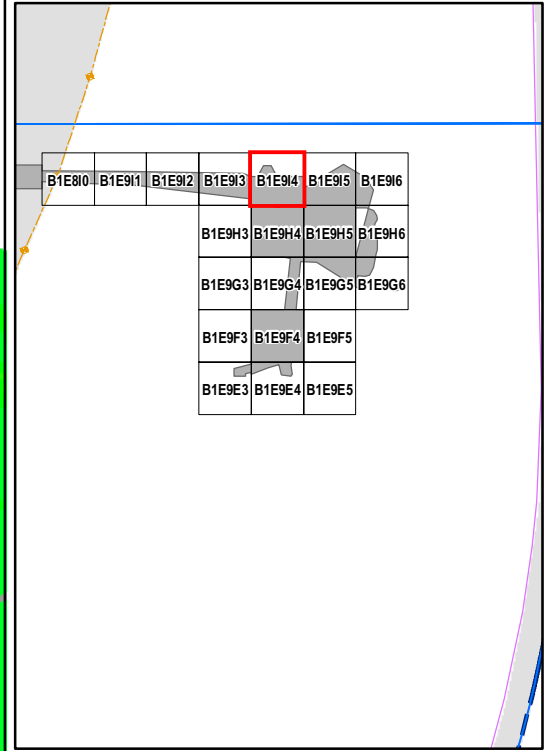
T:\Projects\Seaside\AAP\_Outside\_Rdwy\_UTILITYCorridor\Appendix\_EM61\Survey\_Results\_Mapbooks\2010\_07\_29\_SEA\_EM61\_Survey\_Results\_MapBook\08.mxd - 1/18/2011 @ 3:35:25 PM




### Legend

### GRID B1E9I4

- 6012 ● Target Location
  - Seaside MRA Boundary
  - Roadway Alignment
  - SCA Polygons (Investigation Areas)
  - Utility Corridor
  - MRS Boundary
  - ▨ Analog Performed
  - ▨ Excusable Data Gap
- Response (Stack)**  
mV
- 0.5 2.1 3.6 5.1 6.7 8.2 9.7 11.3 13.3 15.4 17.4 19.5



State Plane California IV, NAD 1983 (U.S. Survey Foot)

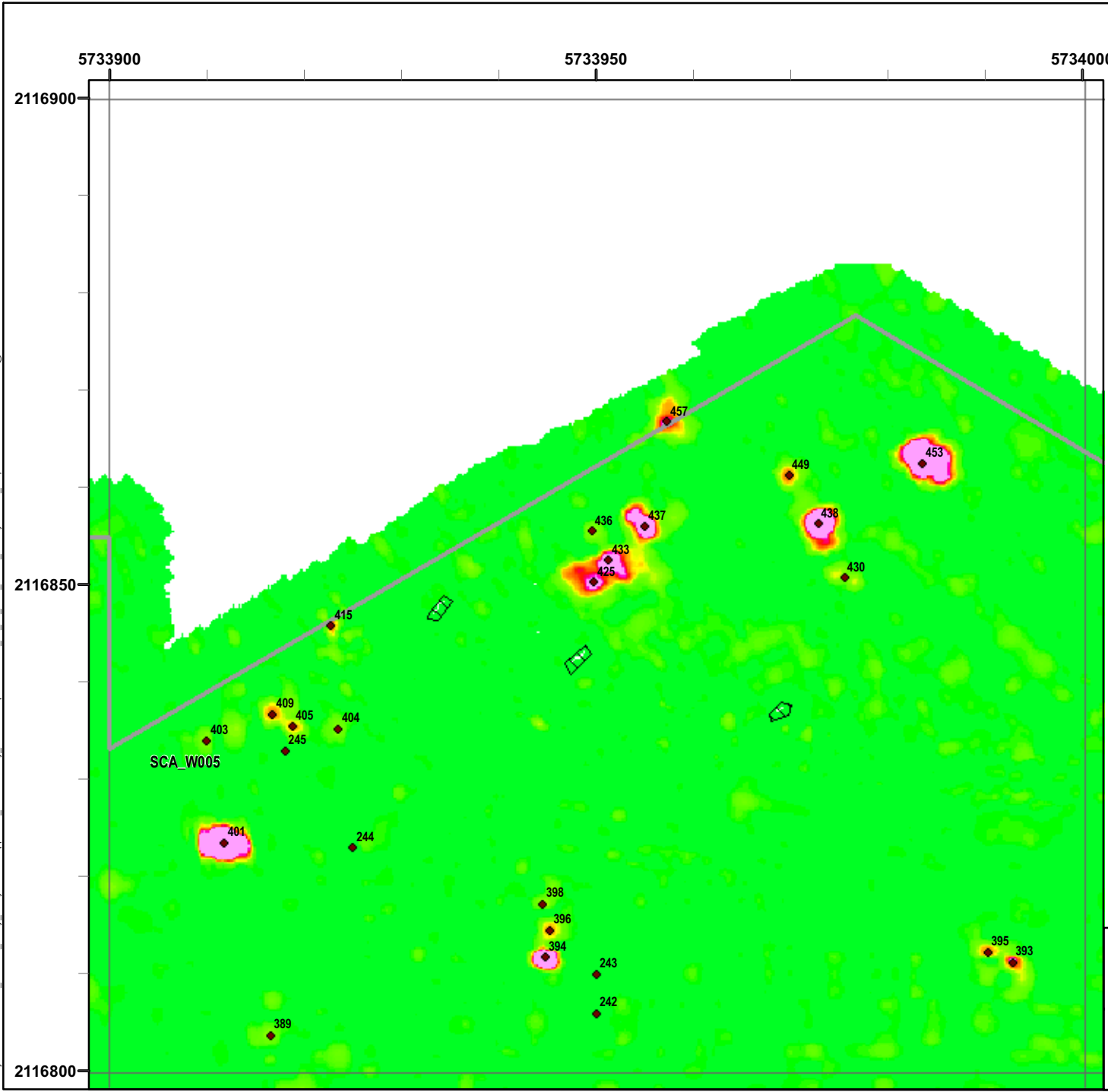


### EM61 Survey Results Outside Roadway and Utility Corridor

FORA ESCA RP  
Monterey County, California

Map E1-283

T:\Projects\Seaside\AAP\_Outside\_Roadway\_UTILITYCorridor\Appendix\_EM61\SURVEY\_Results\_MapBooks\08.mxd - 1/18/2011 @ 3:35:25 PM



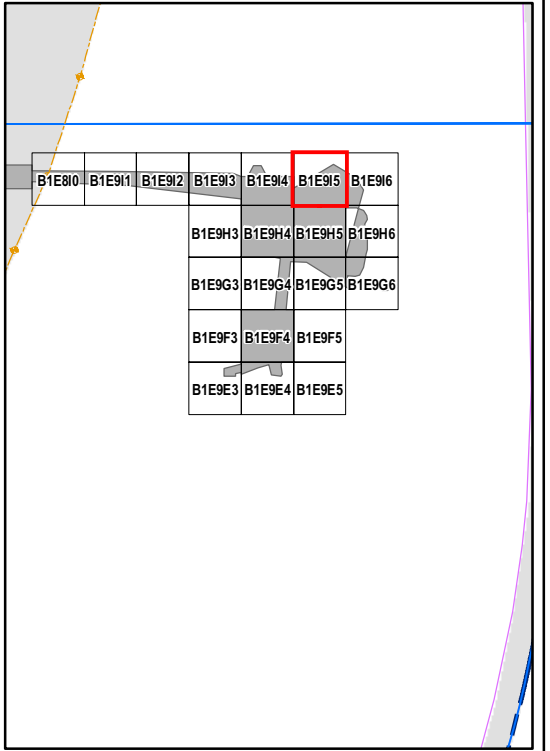
### Legend

**GRID B1E9I5**

- 6012
- Target Location
- Seaside MRA Boundary
- Roadway Alignment
- SCA Polygons (Investigation Areas)
- ▭ Utility Corridor
- MRS Boundary
- ▨ Analog Performed
- ▭ Excusable Data Gap

**Response (Stack) mV**

0.5 2.1 3.6 5.1 6.7 8.2 9.7 11.3 13.3 15.4 17.4 19.5



State Plane California IV, NAD 1983 (U.S. Survey Foot)

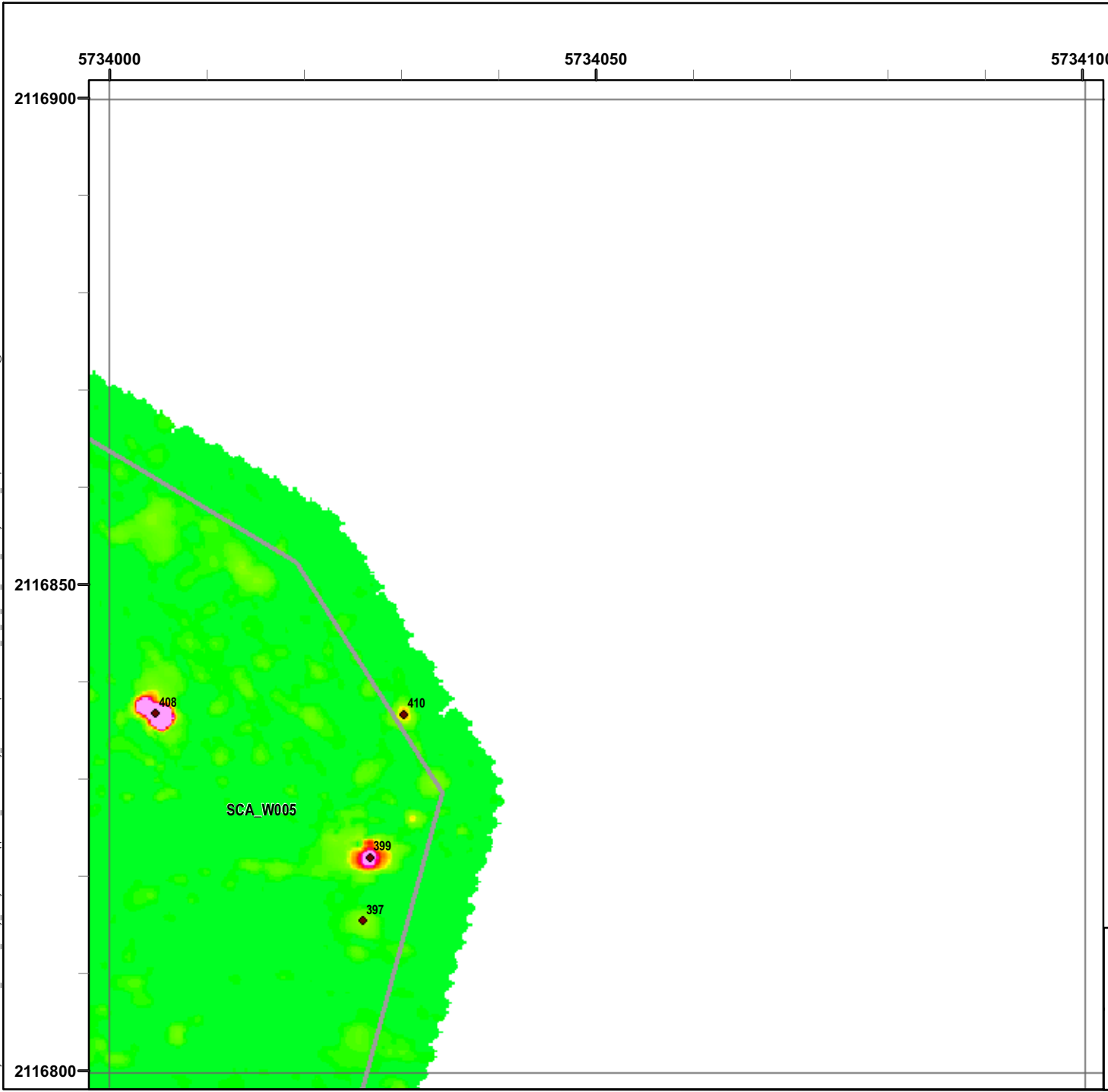
0 15 30 Feet

**EM61 Survey Results**  
**Outside Roadway and**  
**Utility Corridor**

FORA ESCA RP  
 Monterey County, California

**Map E1-284**

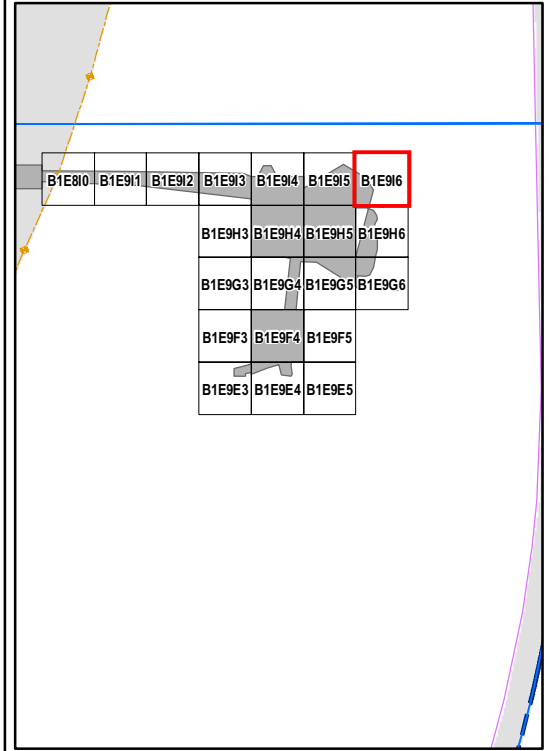
T:\Projects\Seaside\AAP\_Outside\_Rdwy\_UTILITYCorridor\Appendix\_EM61\Survey\_Results\_MapBooks\08.mxd - 1/18/2011 @ 3:35:25 PM



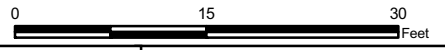
### Legend

**GRID B1E9I6**

- 6012 ● Target Location
- Seaside MRA Boundary
- ▨ Roadway Alignment
- SCA Polygons (Investigation Areas)
- ▨ Utility Corridor
- ▨ Analog Performed
- MRS Boundary
- ▨ Excusable Data Gap



State Plane California IV, NAD 1983 (U.S. Survey Foot)

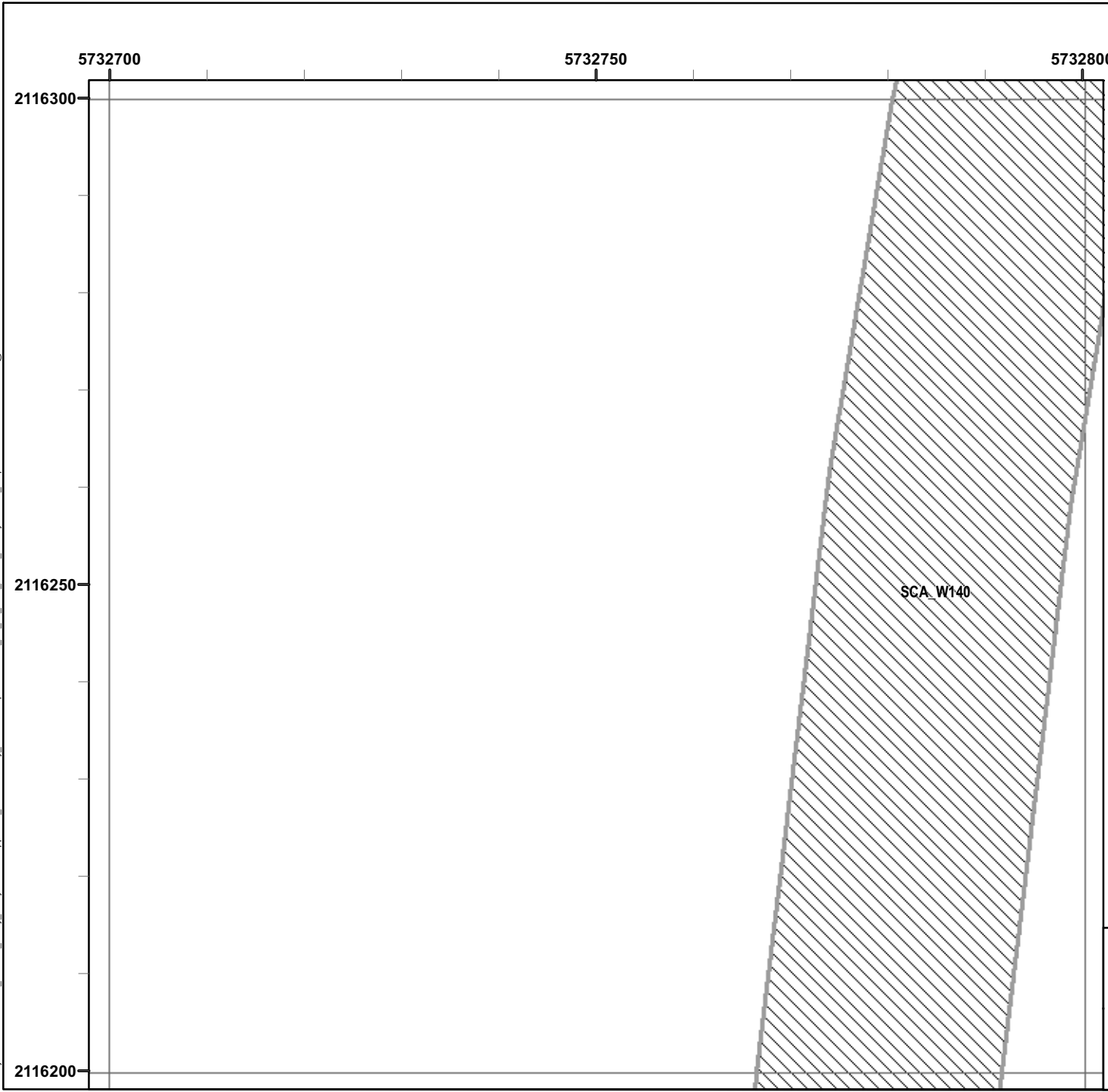


**EM61 Survey Results  
Outside Roadway and  
Utility Corridor**

FORA ESCA RP  
Monterey County, California

**Map E1-285**


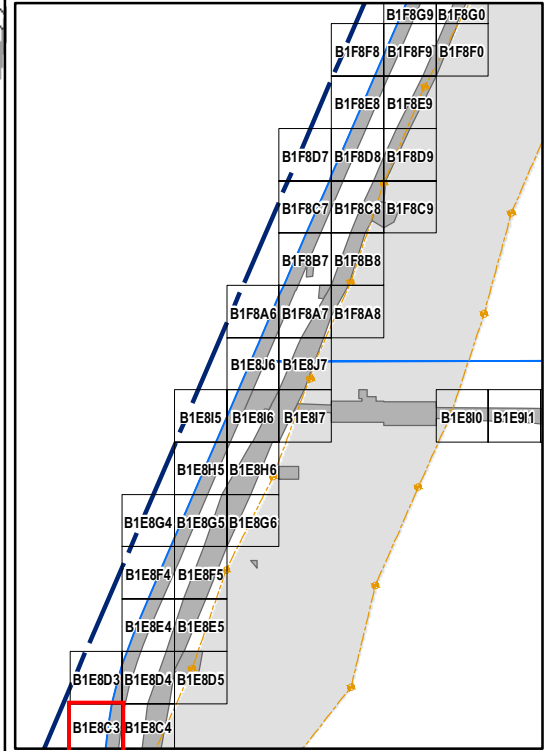
T:\Projects\Seaside\AAR\_Outside\_Roadway\_UTILITY\Corridor\Appendix\_E\M61\SURVEY\_RESULTS\_MapBooks\2010\_07\_29\_SEA\_EIM61\_SurveyResults\_MapBook09.mxd - 1/18/2011 @ 3:59:20 PM



### Legend

### GRID B1E8C3

- 6012 ● Target Location
- Seaside MRA Boundary
- - - Roadway Alignment
- SCA Polygons (Investigation Areas)
- Utility Corridor
- MRS Boundary
- ▨ Analog Performed
- ▧ Excusable Data Gap

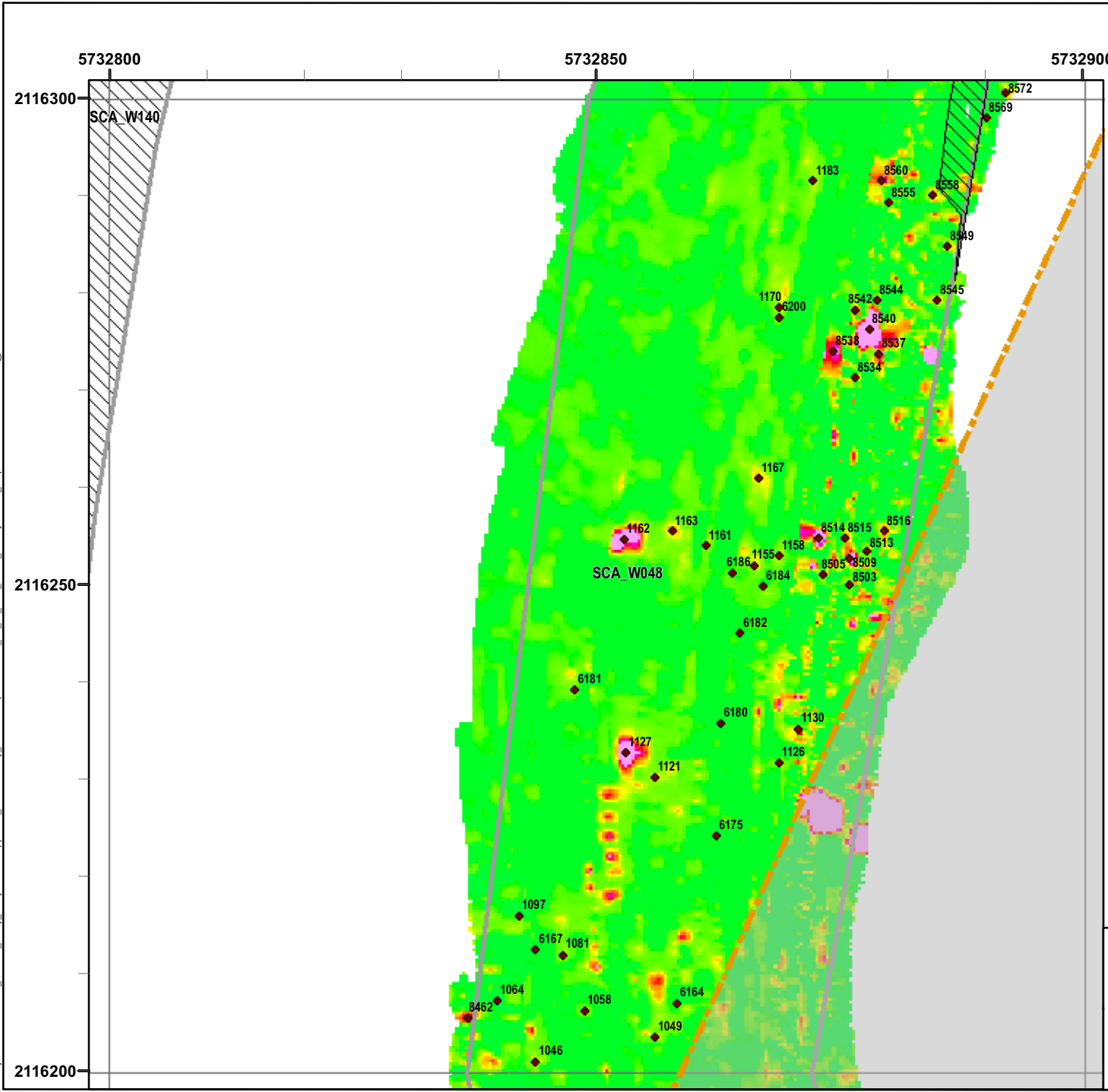


**EM61 Survey Results**  
**Outside Roadway and**  
**Utility Corridor**

FORA ESCA RP  
Monterey County, California

**Map E1-286**

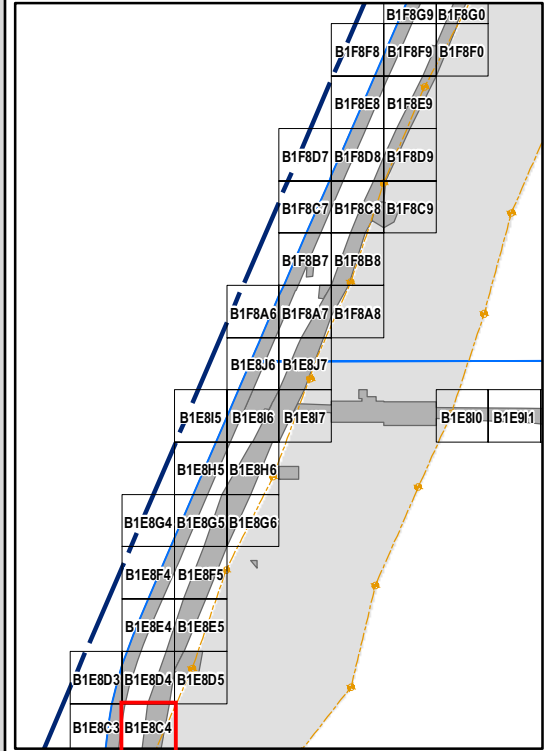
T:\Projects\Seaside\AAR\_Outside\_Rdwy\_UTILITY\Corridor\Appendix\_E\M61\SURVEY\_RESULTS\_MapBooks\09.mxd - 1/18/2011 @ 3:59:20 PM



### Legend

### GRID B1E8C4

- 6012 ● Target Location
  - Seaside MRA Boundary
  - Roadway Alignment
  - SCA Polygons (Investigation Areas)
  - ▨ Utility Corridor
  - ▨ Analog Performed
  - MRS Boundary
  - ▨ Excusable Data Gap
- Response (Stack) mV**
- 0.5 2.1 3.6 5.1 6.7 8.2 9.7 11.3 13.3 15.4 17.4 19.5
- 



State Plane California IV, NAD 1983 (U.S. Survey Foot)

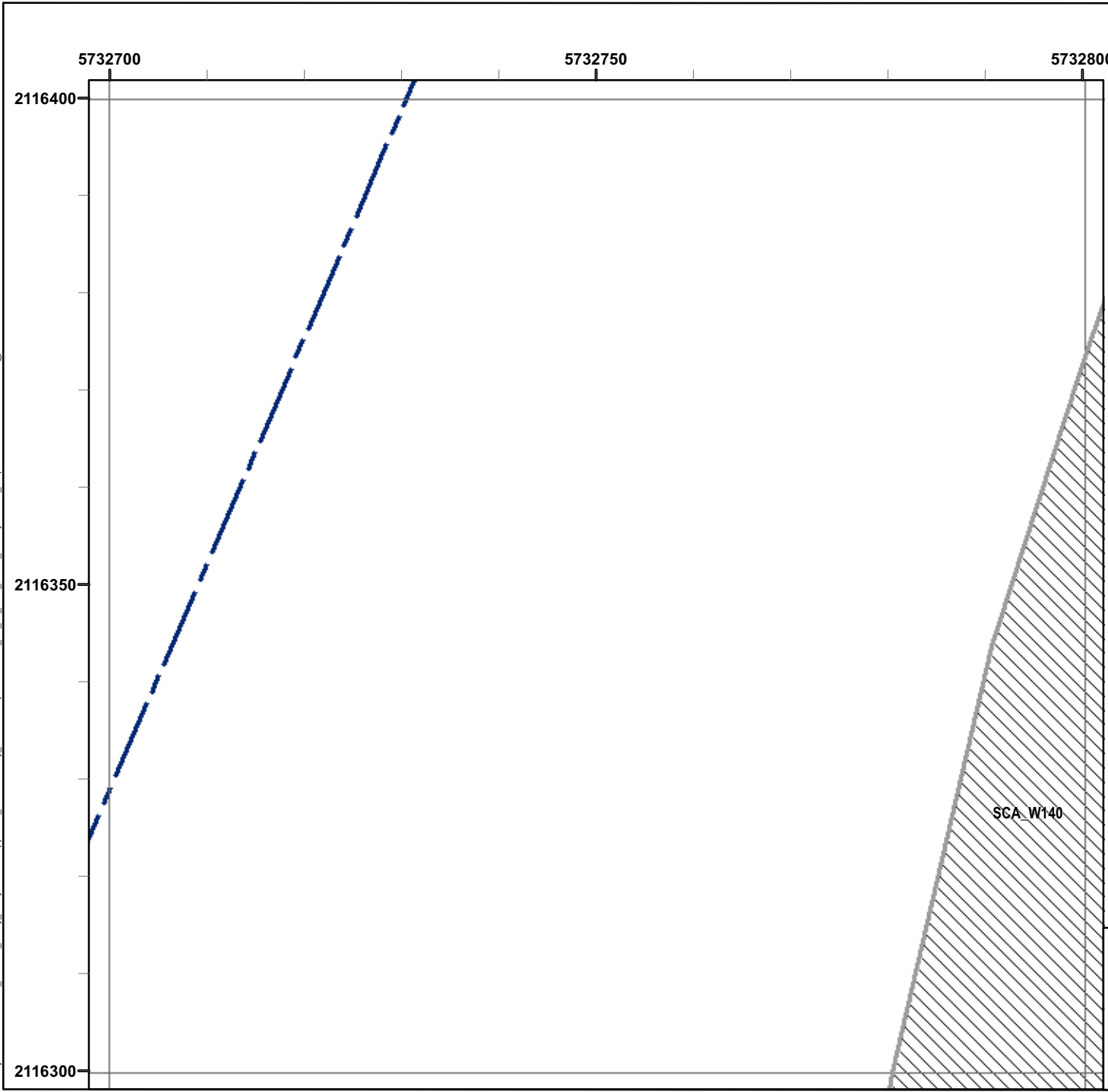


**EM61 Survey Results  
Outside Roadway and  
Utility Corridor**

FORA ESCA RP  
Monterey County, California

**Map E1-287**


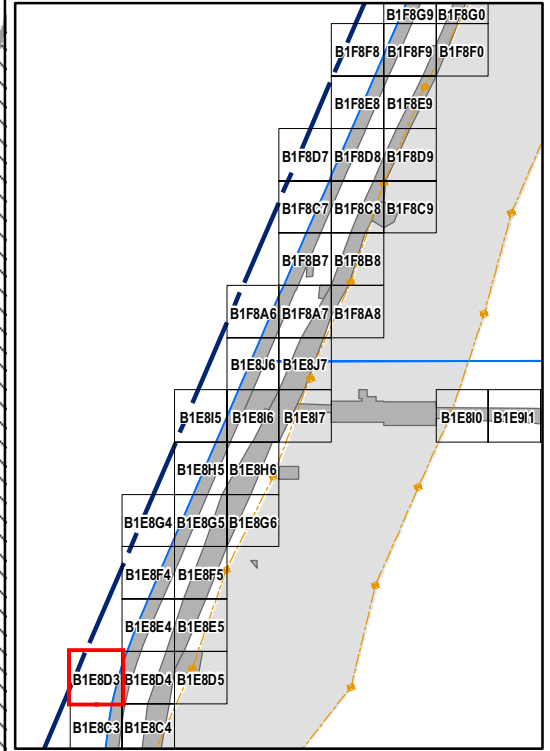
T:\Projects\Seaside\AAR\_Outside\_Rdwy\_UTILITY\Corridor\Appendix\_E\M61\SURVEY\_RESULTS\_MapBooks\09.mxd - 1/18/2011 @ 3:59:20 PM



### Legend

### GRID B1E8D3

- 6012 ● Target Location
- Seaside MRA Boundary
- Roadway Alignment
- SCA Polygons (Investigation Areas)
- Utility Corridor
- MRS Boundary
- ▨ Analog Performed
- ▨ Excusable Data Gap



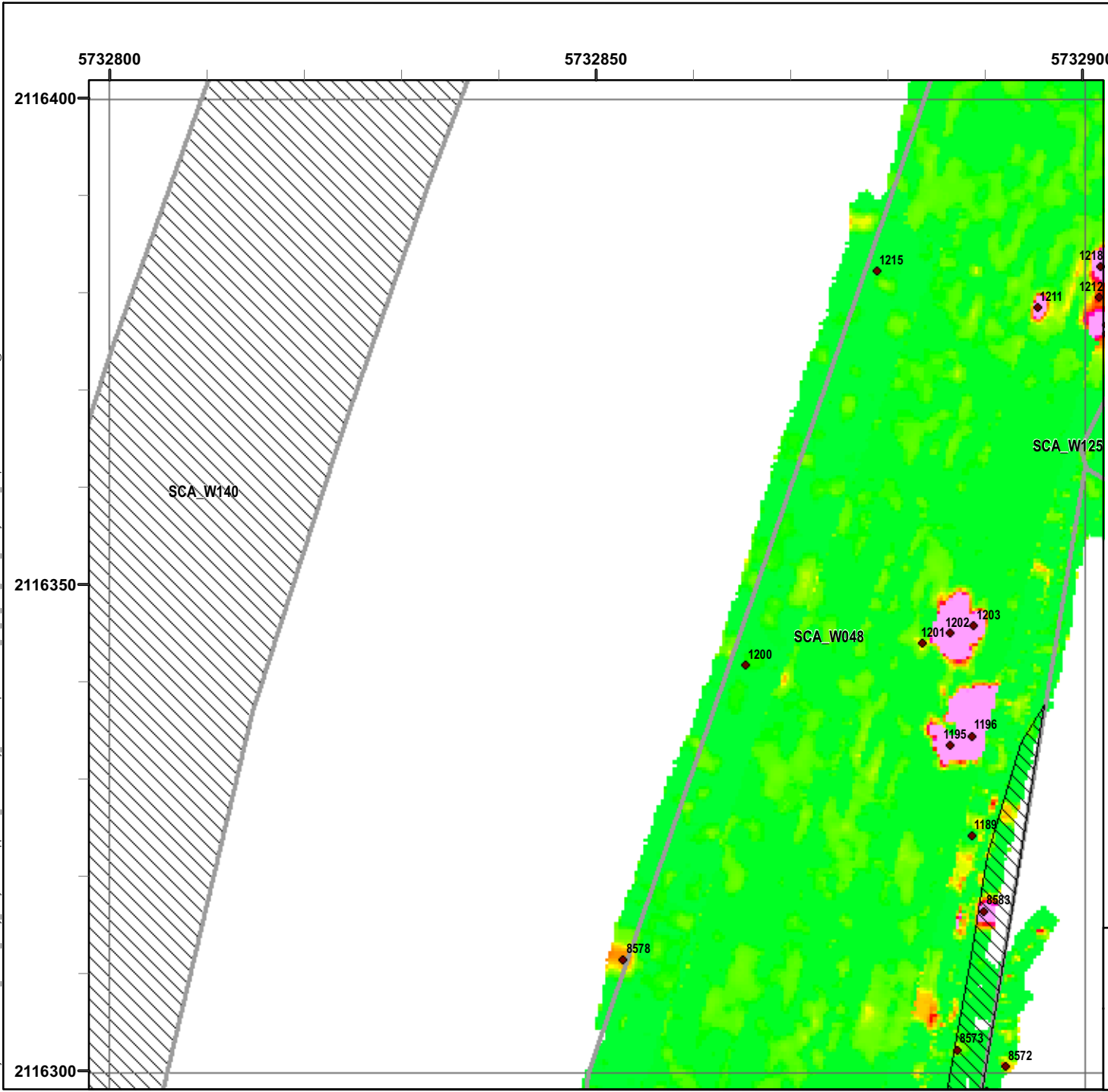
**EM61 Survey Results  
Outside Roadway and  
Utility Corridor**

FORA ESCA RP  
Monterey County, California

**Map E1-288**




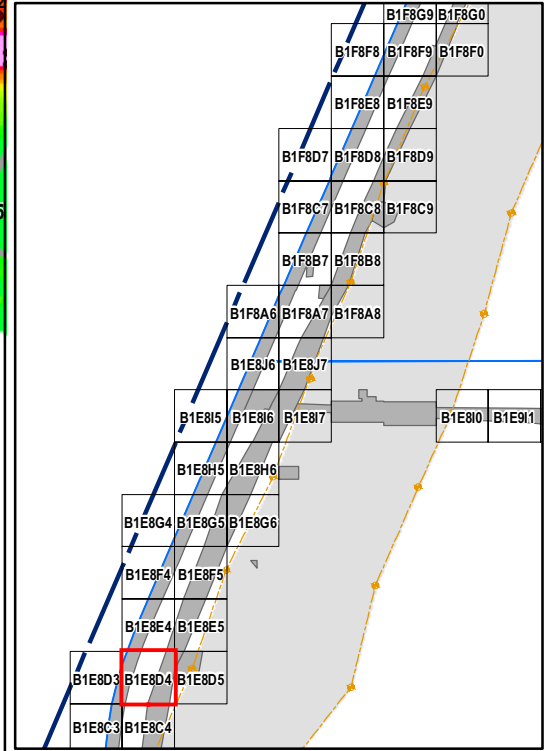
T:\Projects\Seaside\AAR\_Outside\_Rdwy\_UTILITY\Corridor\Appendix\_E\M61\SURVEY\_RESULTS\_MapBooks\09.mxd - 1/18/2011 @ 3:59:20 PM



### Legend

### GRID B1E8D4

- 6012 ● Target Location
  - Seaside MRA Boundary
  - Roadway Alignment
  - SCA Polygons (Investigation Areas)
  - ▨ Utility Corridor
  - ▨ Analog Performed
  - MRS Boundary
  - ▨ Excusable Data Gap
- Response (Stack) mV**
- |     |     |     |     |     |     |     |      |      |      |      |      |
|-----|-----|-----|-----|-----|-----|-----|------|------|------|------|------|
| 0.5 | 2.1 | 3.6 | 5.1 | 6.7 | 8.2 | 9.7 | 11.3 | 13.3 | 15.4 | 17.4 | 19.5 |
|-----|-----|-----|-----|-----|-----|-----|------|------|------|------|------|

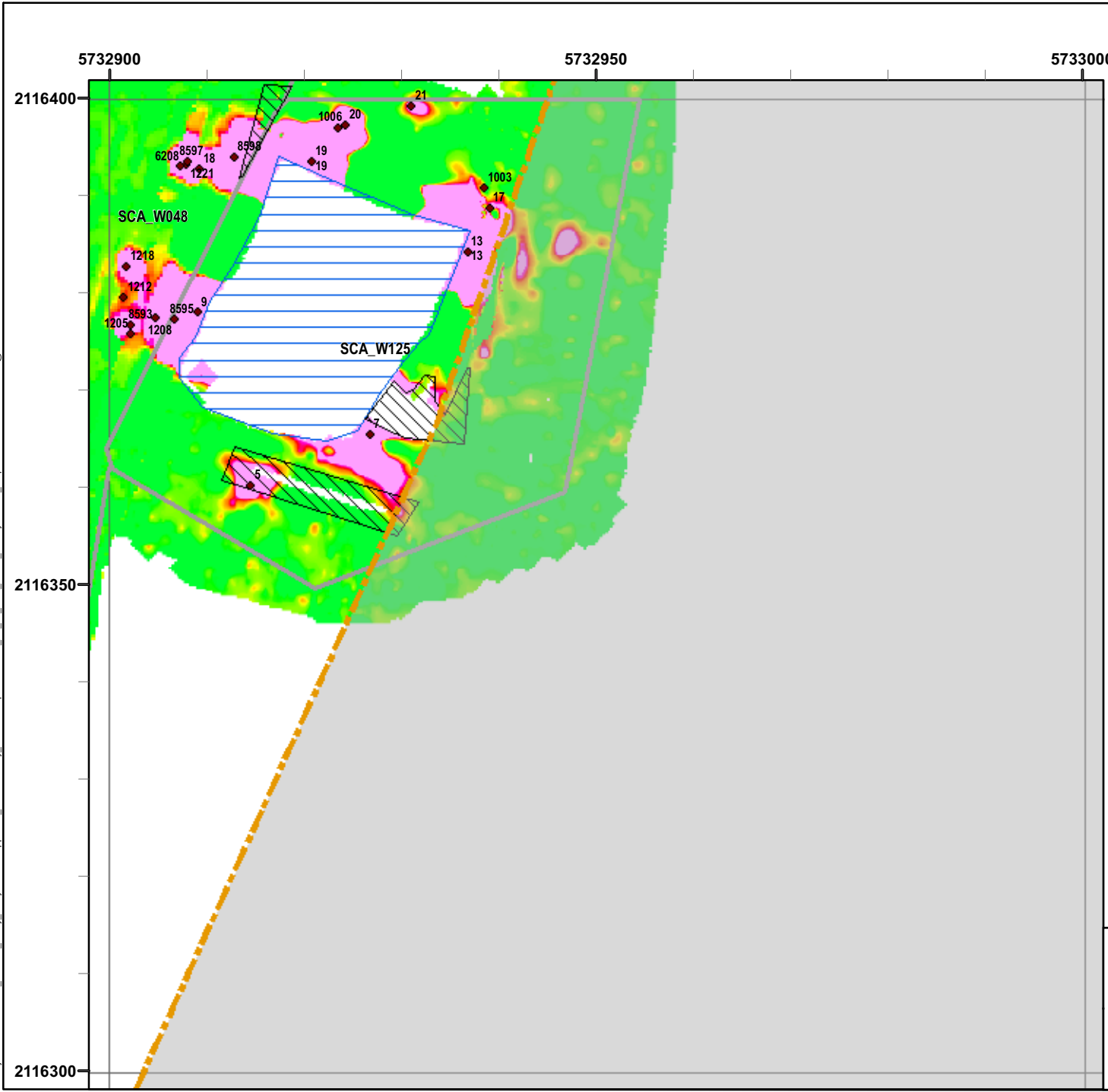


**EM61 Survey Results  
Outside Roadway and  
Utility Corridor**

FORA ESCA RP  
Monterey County, California


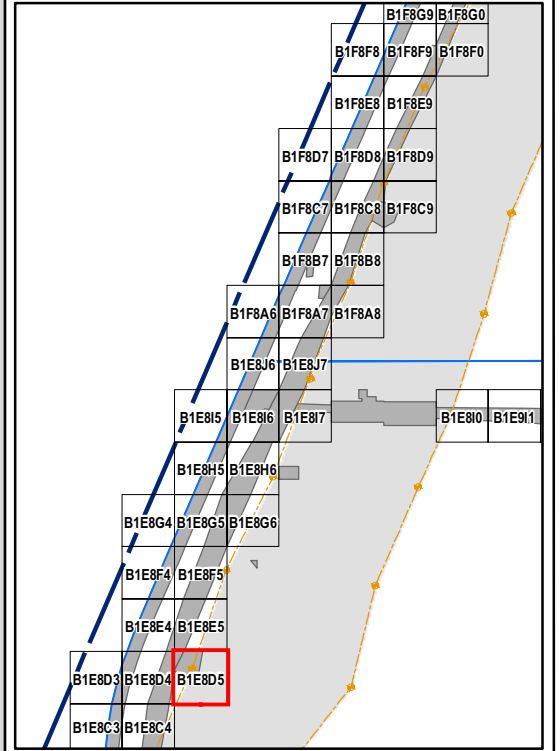

**Map E1-289**




T:\Projects\Seaside\AAR\_Outside\_Rdwy\_UTILITY\Corridor\Appendix\_EM61\SURVEY\_RESULTS\_MapBooks\2010\_07\_29\_SEA\_EIM61\_Survey\_Results\_MapBook09.mxd - 1/18/2011 @ 3:59:20 PM



### Legend

### GRID B1E8D5



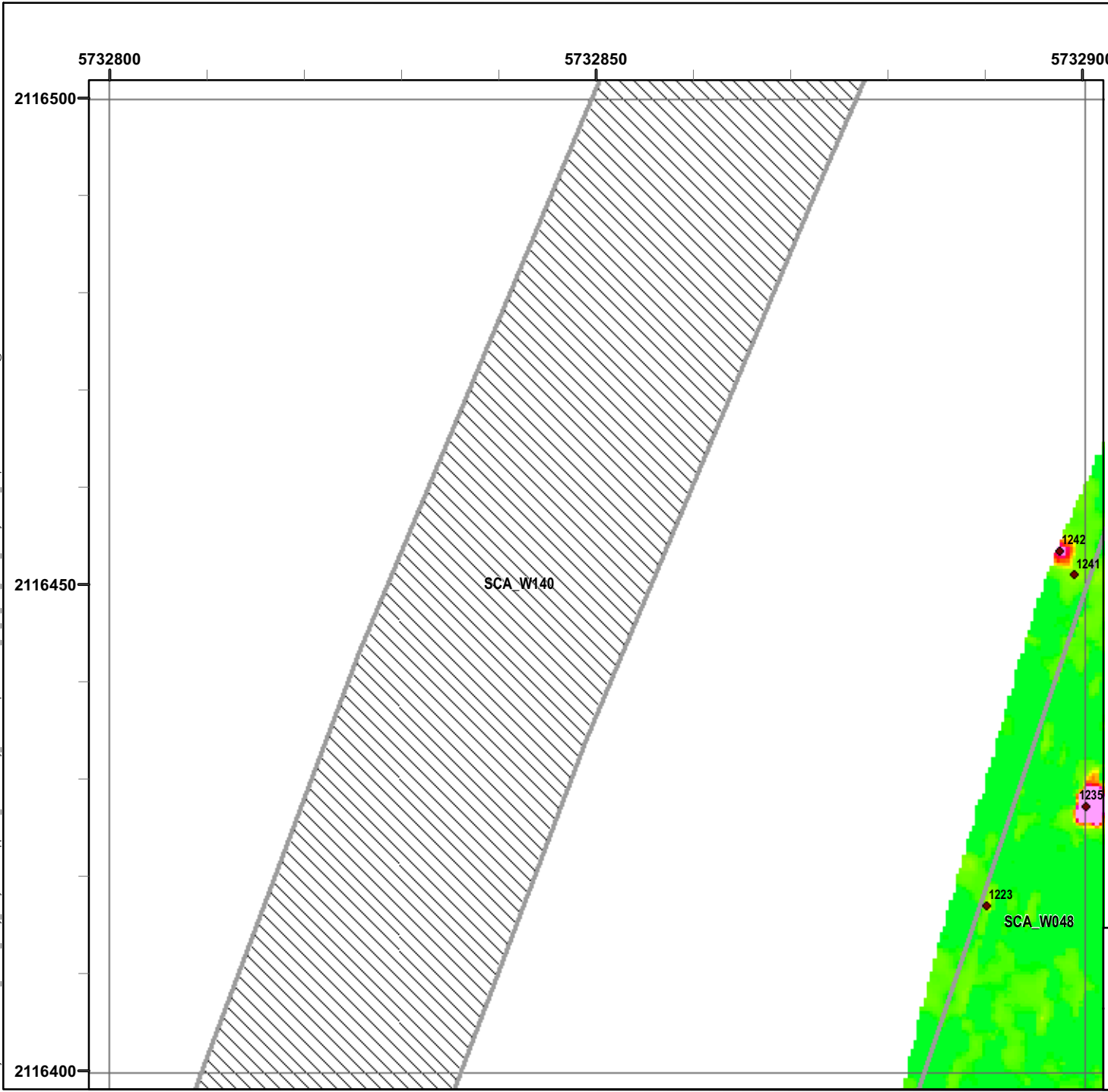




**EM61 Survey Results**  
**Outside Roadway and**  
**Utility Corridor**

FORA ESCA RP  
 Monterey County, California

**Map E1-290**


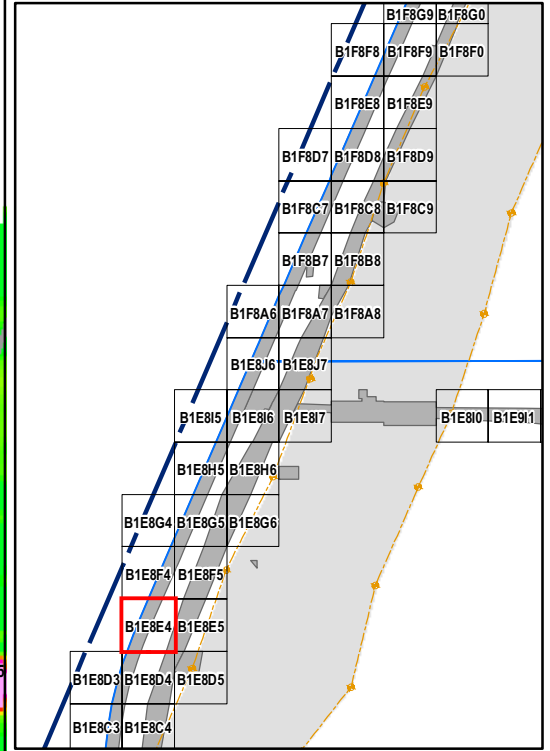
T:\Projects\Seaside\AAR\_Outside\_Rdwy\_UTILITY\Corridor\Appendix\_E\M61\SURVEY\_RESULTS\_MapBooks\09.mxd - 1/18/2011 @ 3:59:20 PM



### Legend

### GRID B1E8E4

- 6012 ● Target Location
- ▬ Seaside MRA Boundary
- ▬ Roadway Alignment
- SCA Polygons (Investigation Areas)
- ▨ Utility Corridor
- ▭ MRS Boundary
- ▨ Analog Performed
- ▭ Excusable Data Gap

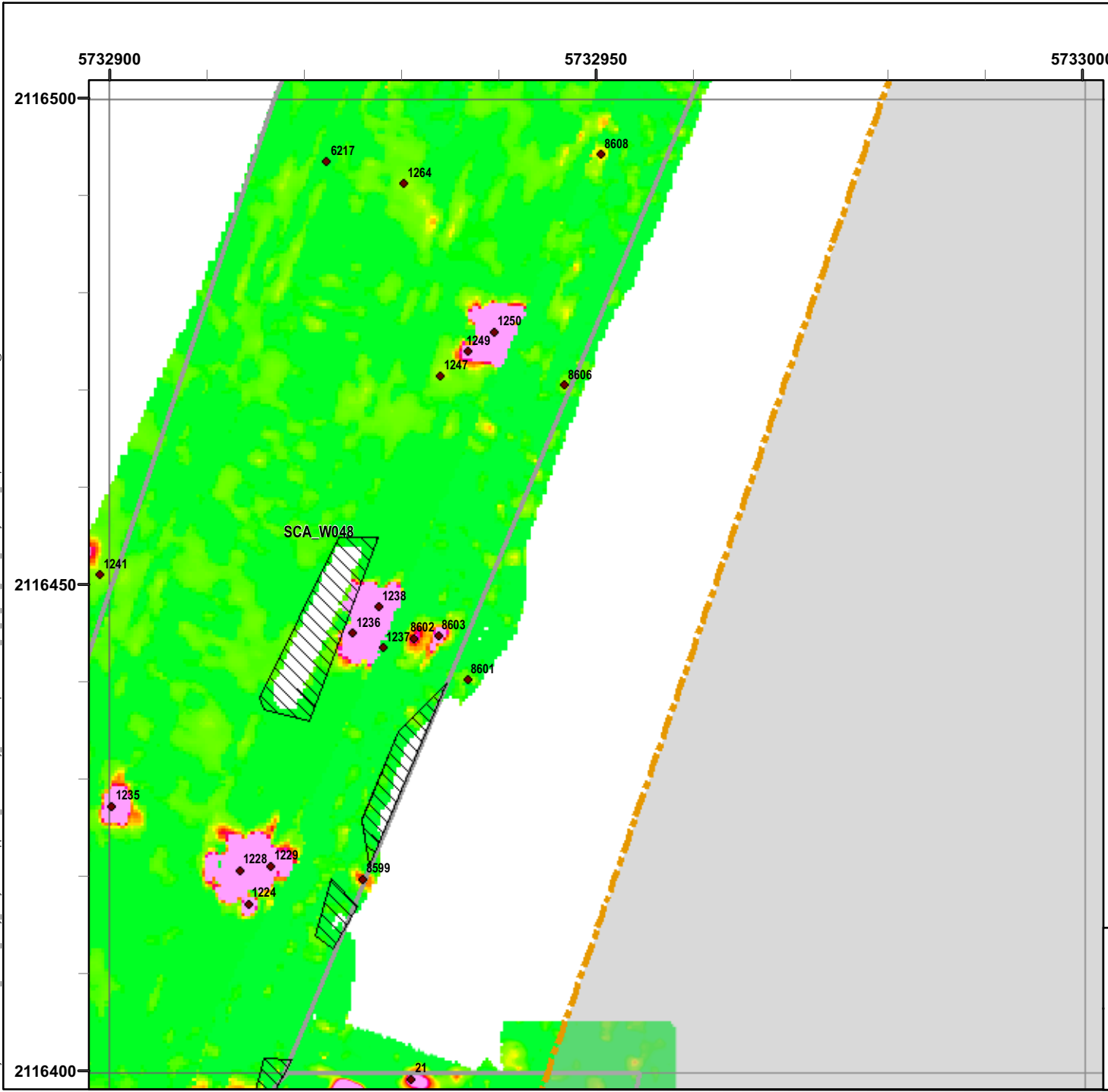


**EM61 Survey Results**  
**Outside Roadway and**  
**Utility Corridor**

FORA ESCA RP  
Monterey County, California

**Map E1-291**


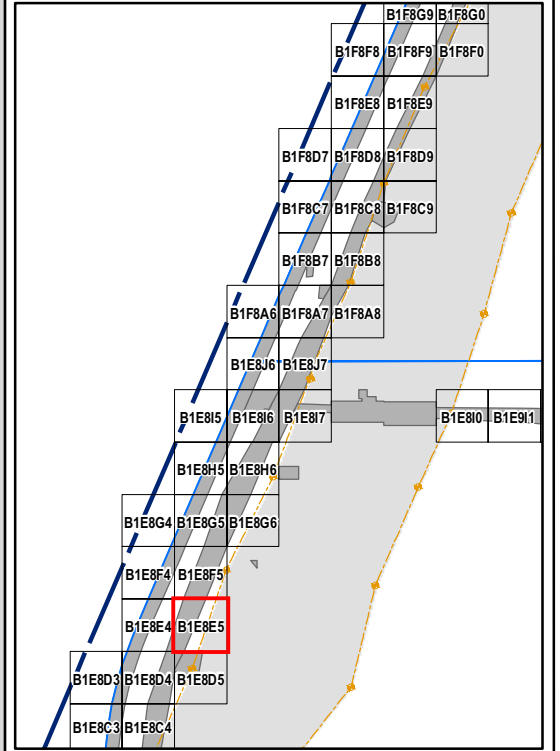
T:\Projects\Seaside\AAR\_Outside\_Rdwy\_UTILITY\Corridor\Appendix\_E\EM61\SURVEY\_RESULTS\_MapBooks\09.mxd - 1/18/2011 @ 3:59:20 PM



### Legend


### GRID B1E8E5

- 6012 ● Target Location
  - Seaside MRA Boundary
  - Roadway Alignment
  - SCA Polygons (Investigation Areas)
  - ▨ Utility Corridor
  - ▧ Analog Performed
  - MRS Boundary
  - ▩ Excusable Data Gap
- Response (Stack) mV**
- |     |     |     |     |     |     |     |      |      |      |      |      |
|-----|-----|-----|-----|-----|-----|-----|------|------|------|------|------|
| 0.5 | 2.1 | 3.6 | 5.1 | 6.7 | 8.2 | 9.7 | 11.3 | 13.3 | 15.4 | 17.4 | 19.5 |
|-----|-----|-----|-----|-----|-----|-----|------|------|------|------|------|



  	<p><b>EM61 Survey Results</b>  <b>Outside Roadway and</b>  <b>Utility Corridor</b></p> <p>FORA ESCA RP          Monterey County, California</p>
	<p><b>Map E1-292</b></p>


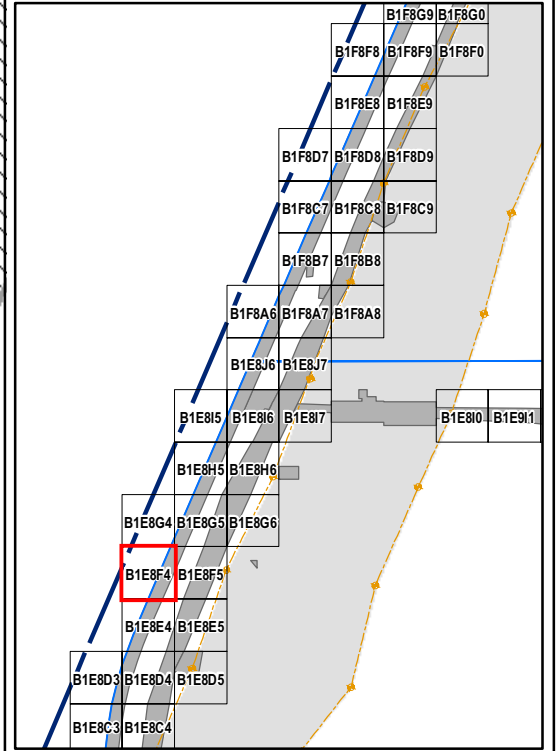
T:\Projects\Seaside\AAR\_Outside\_Rdwy\_UTILITY\Corridor\Appendix\_E\M61\SURVEY\_RESULTS\_MapBooks\2010\_07\_29\_SEA\_EIM61\_SurveyResults\_MapBook09.mxd - 1/18/2011 @ 3:59:20 PM



### Legend

### GRID B1E8F4

- 6012 ● Target Location
  - Seaside MRA Boundary
  - Roadway Alignment
  - SCA Polygons (Investigation Areas)
  - ▨ Utility Corridor
  - ▨ Analog Performed
  - MRS Boundary
  - ▨ Excusable Data Gap
- Response (Stack) mV**
- |     |     |     |     |     |     |     |      |      |      |      |      |
|-----|-----|-----|-----|-----|-----|-----|------|------|------|------|------|
| 0.5 | 2.1 | 3.6 | 5.1 | 6.7 | 8.2 | 9.7 | 11.3 | 13.3 | 15.4 | 17.4 | 19.5 |
|-----|-----|-----|-----|-----|-----|-----|------|------|------|------|------|

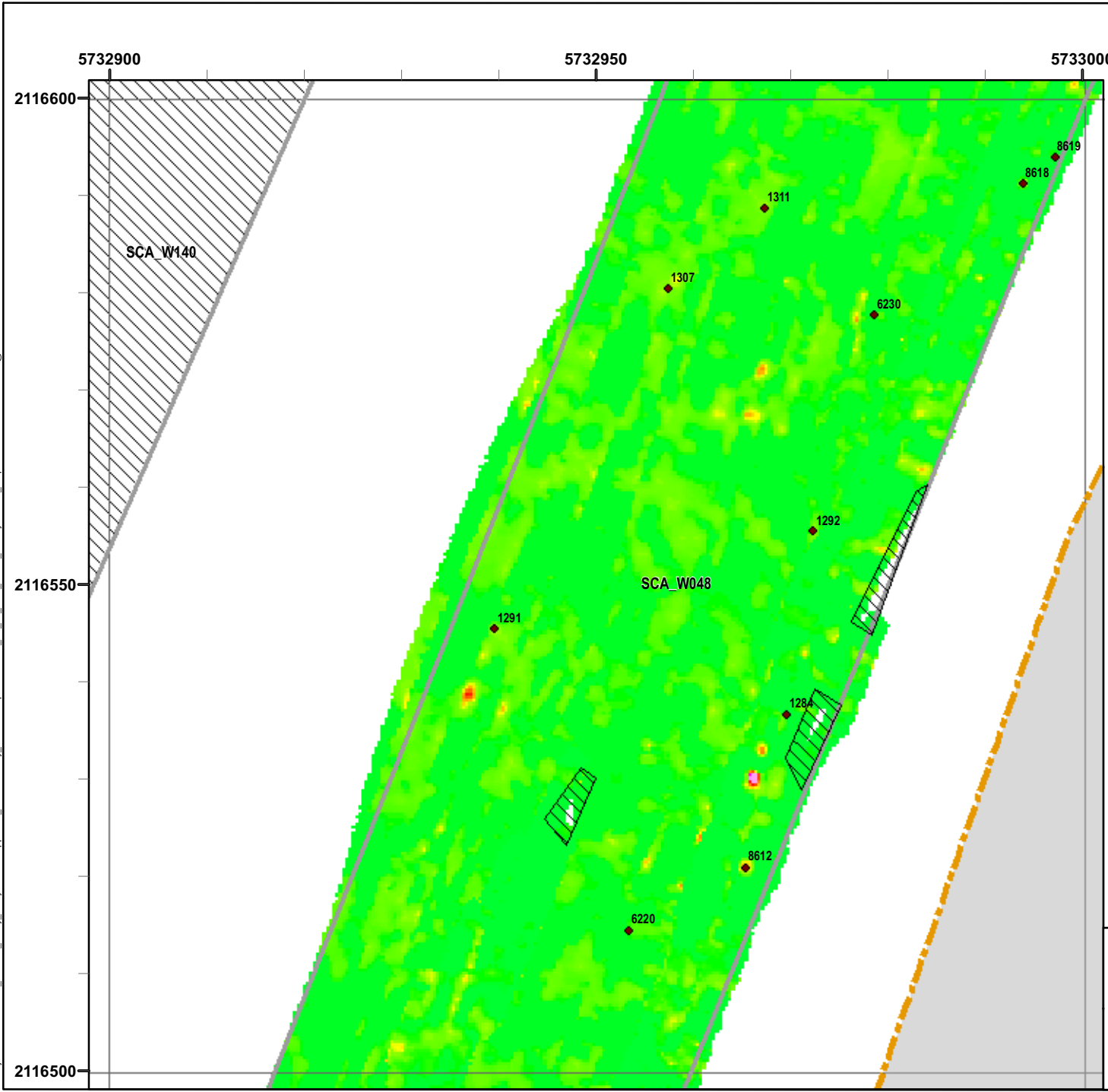


**EM61 Survey Results  
Outside Roadway and  
Utility Corridor**

FORA ESCA RP  
Monterey County, California

**Map E1-293**

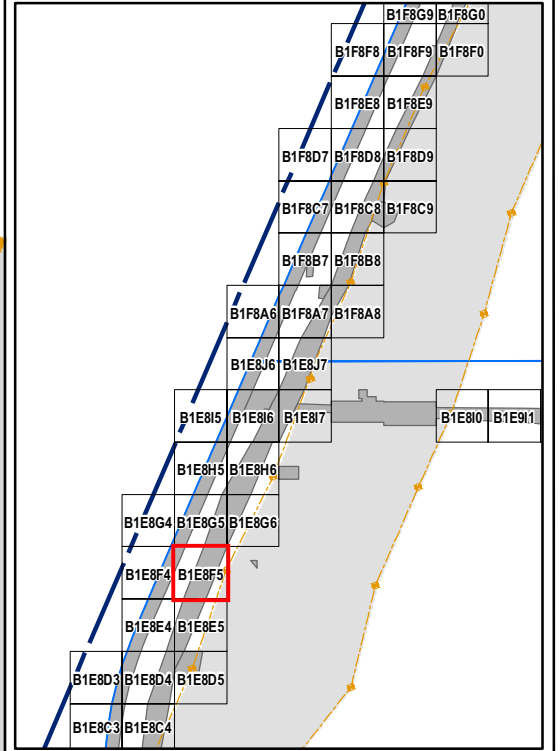
T:\Projects\Seaside\AAR\_Outside\_Rdwy\_UTILITY\Corridor\Appendix\_E\M61\SURVEY\_RESULTS\_MapBooks\09.mxd - 1/18/2011 @ 3:59:20 PM



### Legend

### GRID B1E8F5

- 6012 ● Target Location
  - Seaside MRA Boundary
  - Roadway Alignment
  - SCA Polygons (Investigation Areas)
  - ▨ Utility Corridor
  - ▩ Analog Performed
  - MRS Boundary
  - ▨ Excusable Data Gap
- Response (Stack) mV**
- |     |     |     |     |     |     |     |      |      |      |      |      |
|-----|-----|-----|-----|-----|-----|-----|------|------|------|------|------|
| 0.5 | 2.1 | 3.6 | 5.1 | 6.7 | 8.2 | 9.7 | 11.3 | 13.3 | 15.4 | 17.4 | 19.5 |
|-----|-----|-----|-----|-----|-----|-----|------|------|------|------|------|



State Plane California IV, NAD 1983 (U.S. Survey Foot)

0 15 30 Feet

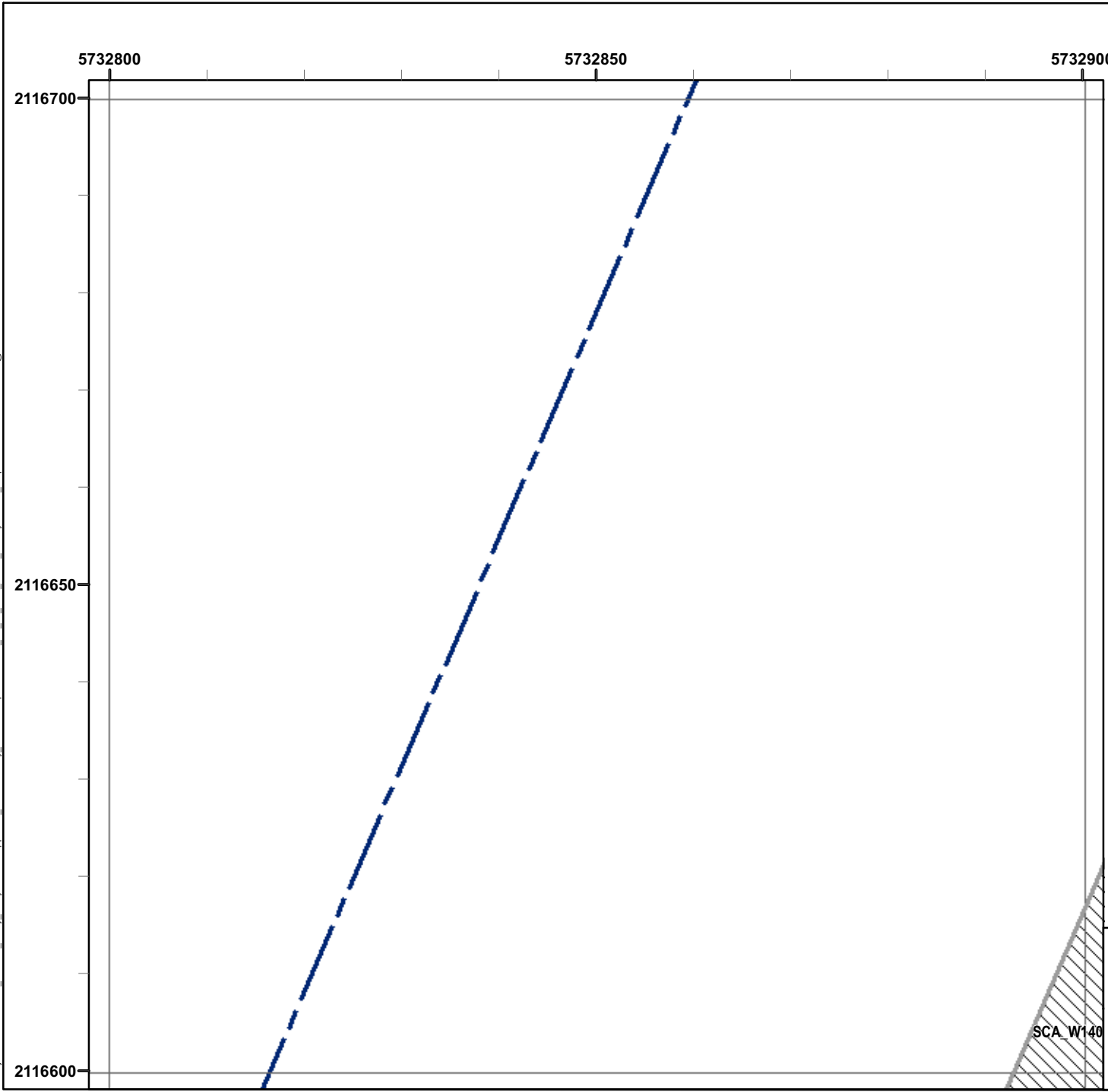


**EM61 Survey Results  
Outside Roadway and  
Utility Corridor**

FORA ESCA RP  
Monterey County, California

**Map E1-294**


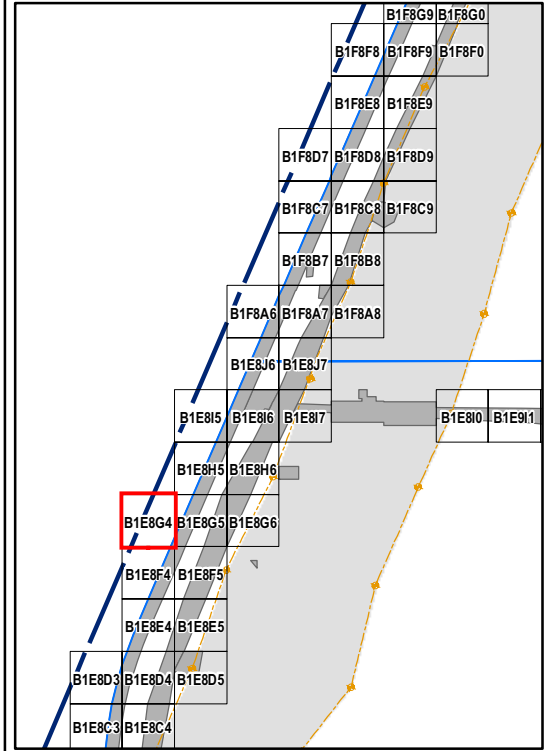
T:\Projects\Seaside\AAR\_Outside\_Rdwy\_UTILITY\Corridor\Appendix\_EM61\SURVEY\_RESULTS\_MapBooks\2010\_07\_29\_SEA\_EIM61\_Survey\_Results\_MapBook09.mxd - 1/18/2011 @ 3:59:20 PM



### Legend

### GRID B1E8G4

- 6012 ● Target Location
- Seaside MRA Boundary
- Roadway Alignment
- SCA Polygons (Investigation Areas)
- ▨ Utility Corridor
- ▨ Analog Performed
- MRS Boundary
- ▨ Excusable Data Gap

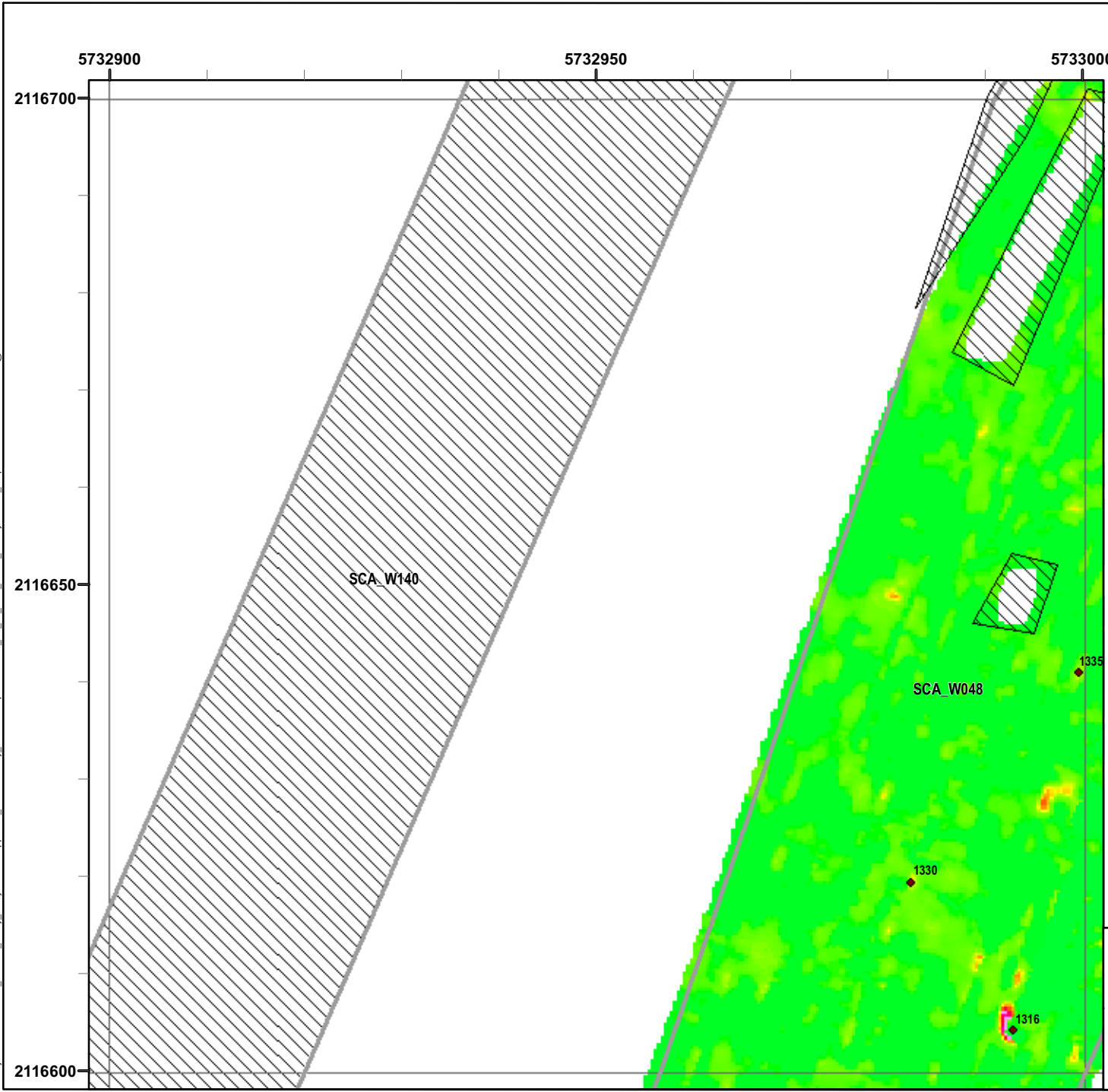


**EM61 Survey Results  
Outside Roadway and  
Utility Corridor**

FORA ESCA RP  
Monterey County, California

**Map E1-295**


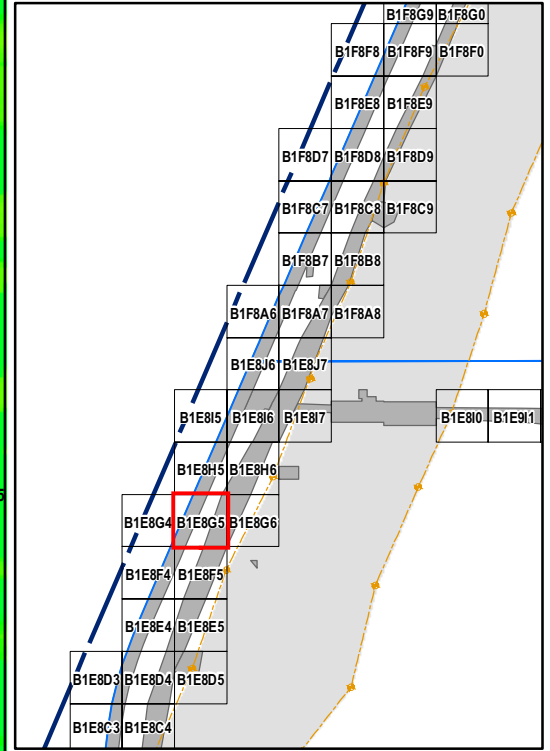
T:\Projects\Seaside\AAR\_Outside\_Rdwy\_UTILITY\Corridor\Appendix\_E\M61\SURVEY\_RESULTS\_MapBooks\09.mxd - 1/18/2011 @ 3:59:20 PM



### Legend

### GRID B1E8G5

- 6012 ● Target Location
  - Seaside MRA Boundary
  - Roadway Alignment
  - SCA Polygons (Investigation Areas)
  - ▨ Utility Corridor
  - ▨ Analog Performed
  - MRS Boundary
  - ▨ Excusable Data Gap
- Response (Stack)**  
mV
- |     |     |     |     |     |     |     |      |      |      |      |      |
|-----|-----|-----|-----|-----|-----|-----|------|------|------|------|------|
| 0.5 | 2.1 | 3.6 | 5.1 | 6.7 | 8.2 | 9.7 | 11.3 | 13.3 | 15.4 | 17.4 | 19.5 |
|-----|-----|-----|-----|-----|-----|-----|------|------|------|------|------|



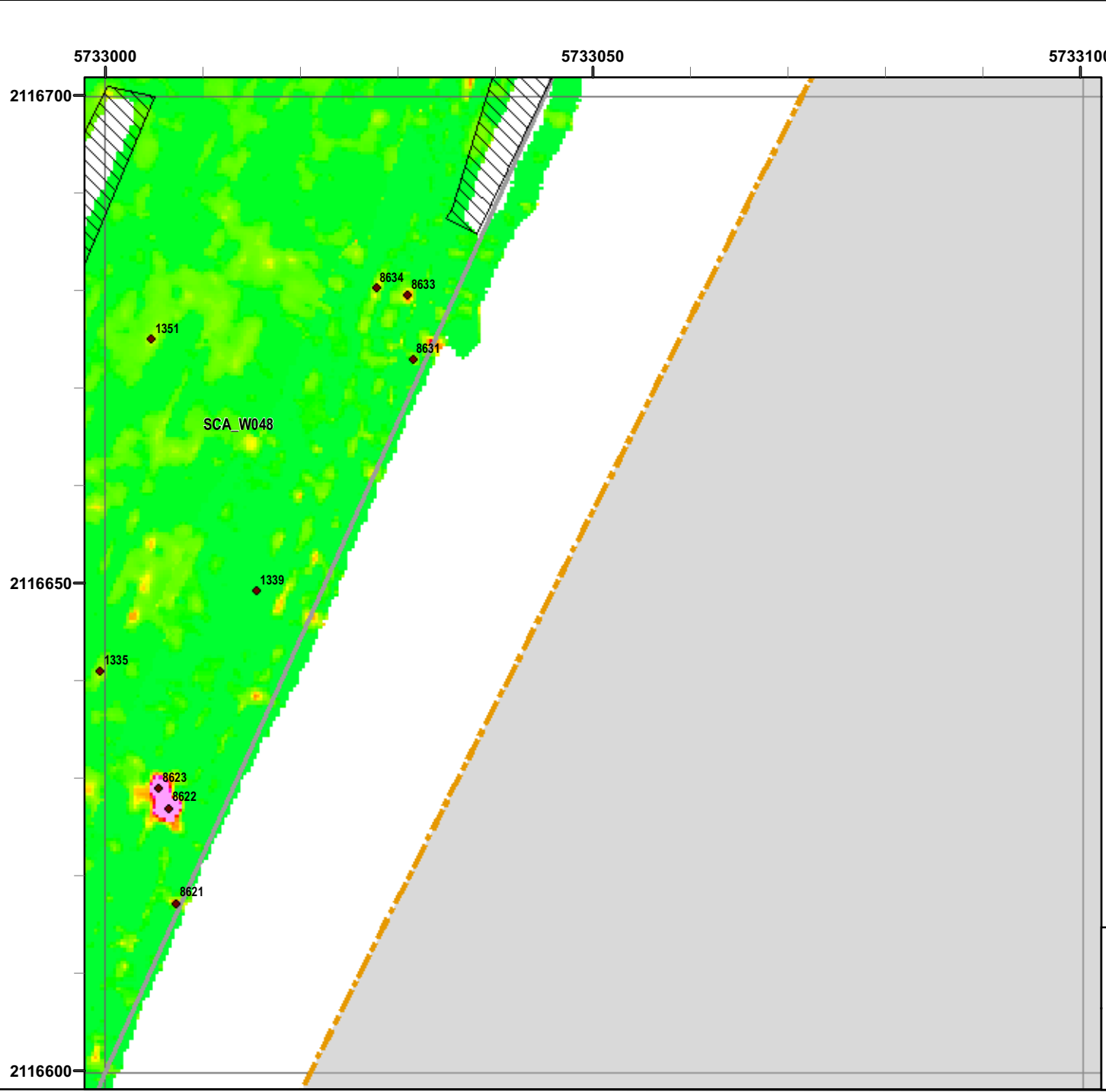
**EM61 Survey Results  
Outside Roadway and  
Utility Corridor**

FORA ESCA RP  
Monterey County, California

**Map E1-296**




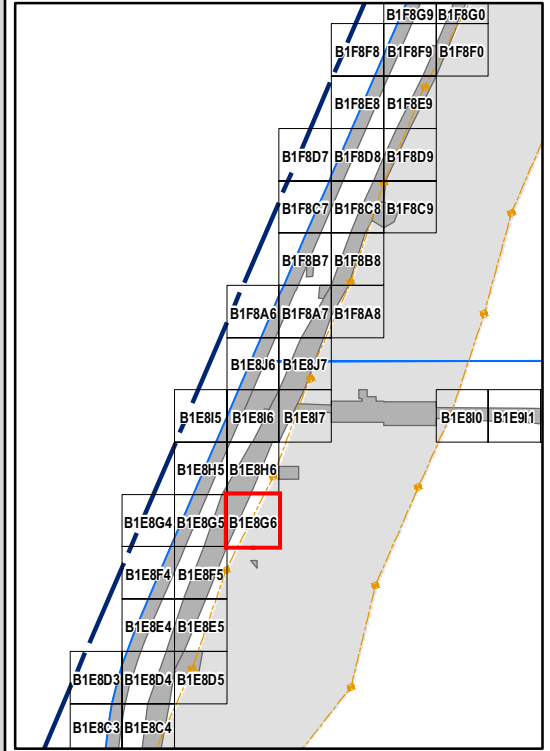
T:\Projects\Seaside\AAR\_Outside\_Rdwy\_UTILITY\Corridor\Appendix\_E\M61\SURVEY\_RESULTS\_MapBooks\09.mxd - 1/18/2011 @ 3:59:20 PM



### Legend

### GRID B1E8G6

- 6012 ● Target Location
  - Seaside MRA Boundary
  - Roadway Alignment
  - SCA Polygons (Investigation Areas)
  - Utility Corridor
  - MRS Boundary
  - ▨ Analog Performed
  - ▨ Excusable Data Gap
- Response (Stack)**  
mV
- |     |     |     |     |     |     |     |      |      |      |      |      |
|-----|-----|-----|-----|-----|-----|-----|------|------|------|------|------|
| 0.5 | 2.1 | 3.6 | 5.1 | 6.7 | 8.2 | 9.7 | 11.3 | 13.3 | 15.4 | 17.4 | 19.5 |
|-----|-----|-----|-----|-----|-----|-----|------|------|------|------|------|

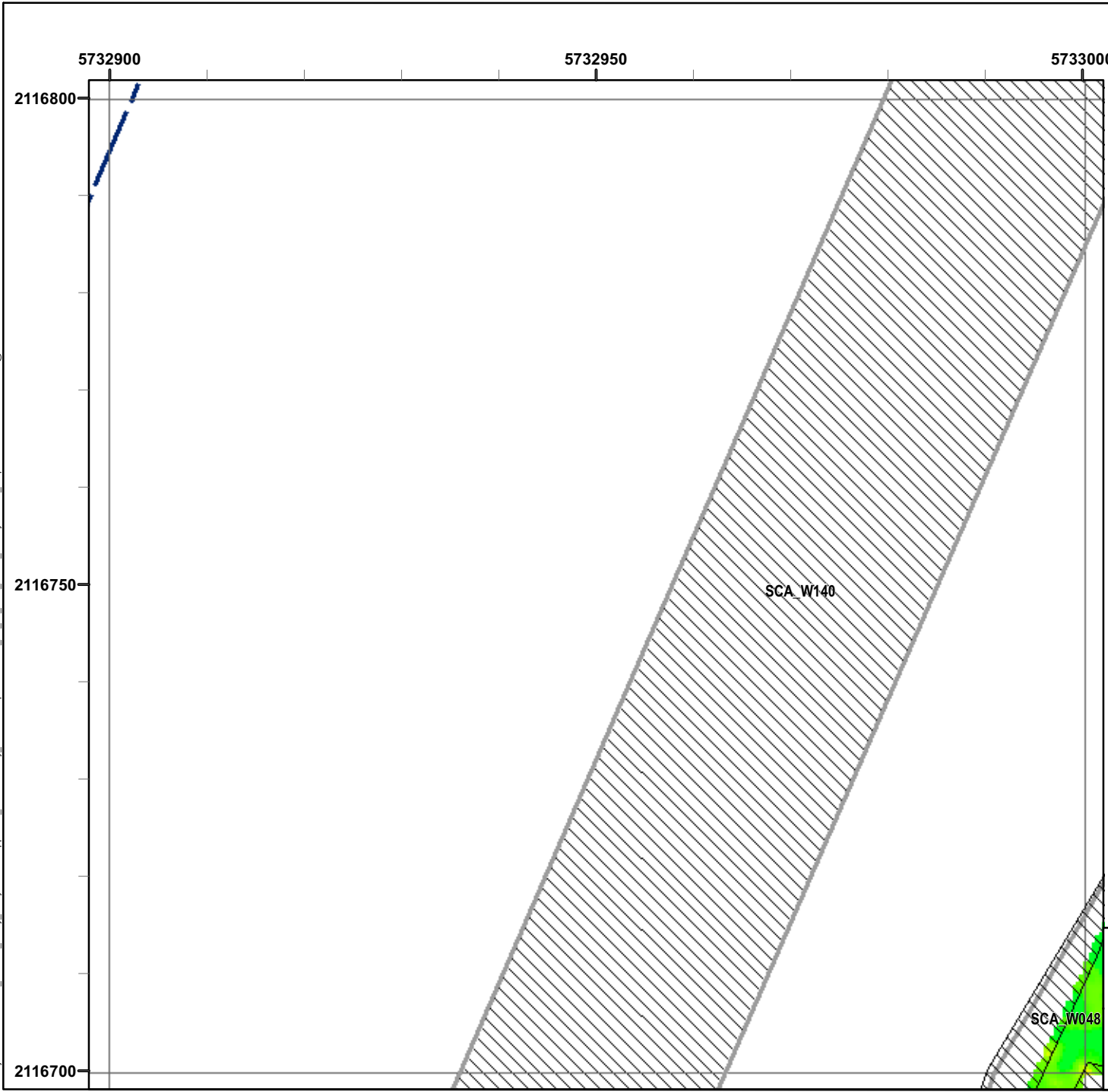


**EM61 Survey Results**  
**Outside Roadway and**  
**Utility Corridor**

FORA ESCA RP  
Monterey County, California

**Map E1-297**


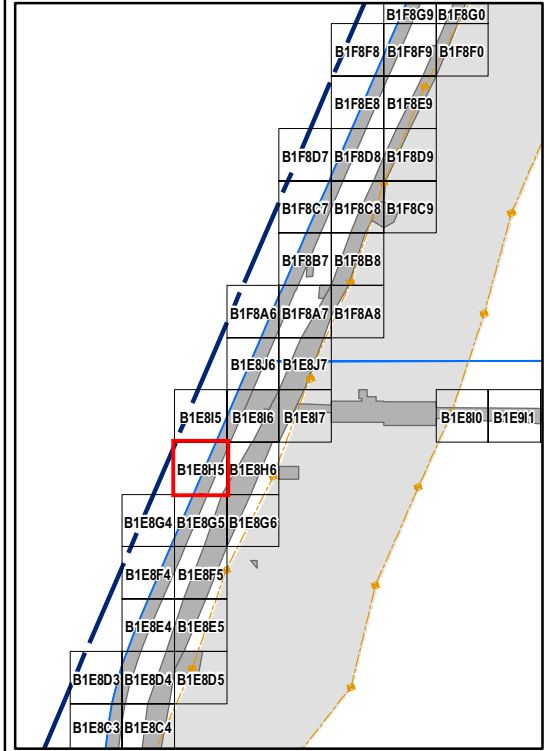
T:\Projects\Seaside\AAR\_Outside\_Rdwy\_UTILITY\Corridor\Appendix\_EM61\SURVEY\_RESULTS\_MapBooks\2010\_07\_29\_SEA\_EIM61\_Survey\_Results\_MapBook09.mxd - 1/18/2011 @ 3:59:20 PM



### Legend

### GRID B1E8H5

- 6012 ● Target Location
  - Seaside MRA Boundary
  - Roadway Alignment
  - SCA Polygons (Investigation Areas)
  - Utility Corridor
  - MRS Boundary
  - ▨ Analog Performed
  - ▤ Excusable Data Gap
- Response (Stack) mV**
- |     |     |     |     |     |     |     |      |      |      |      |      |
|-----|-----|-----|-----|-----|-----|-----|------|------|------|------|------|
| 0.5 | 2.1 | 3.6 | 5.1 | 6.7 | 8.2 | 9.7 | 11.3 | 13.3 | 15.4 | 17.4 | 19.5 |
|-----|-----|-----|-----|-----|-----|-----|------|------|------|------|------|

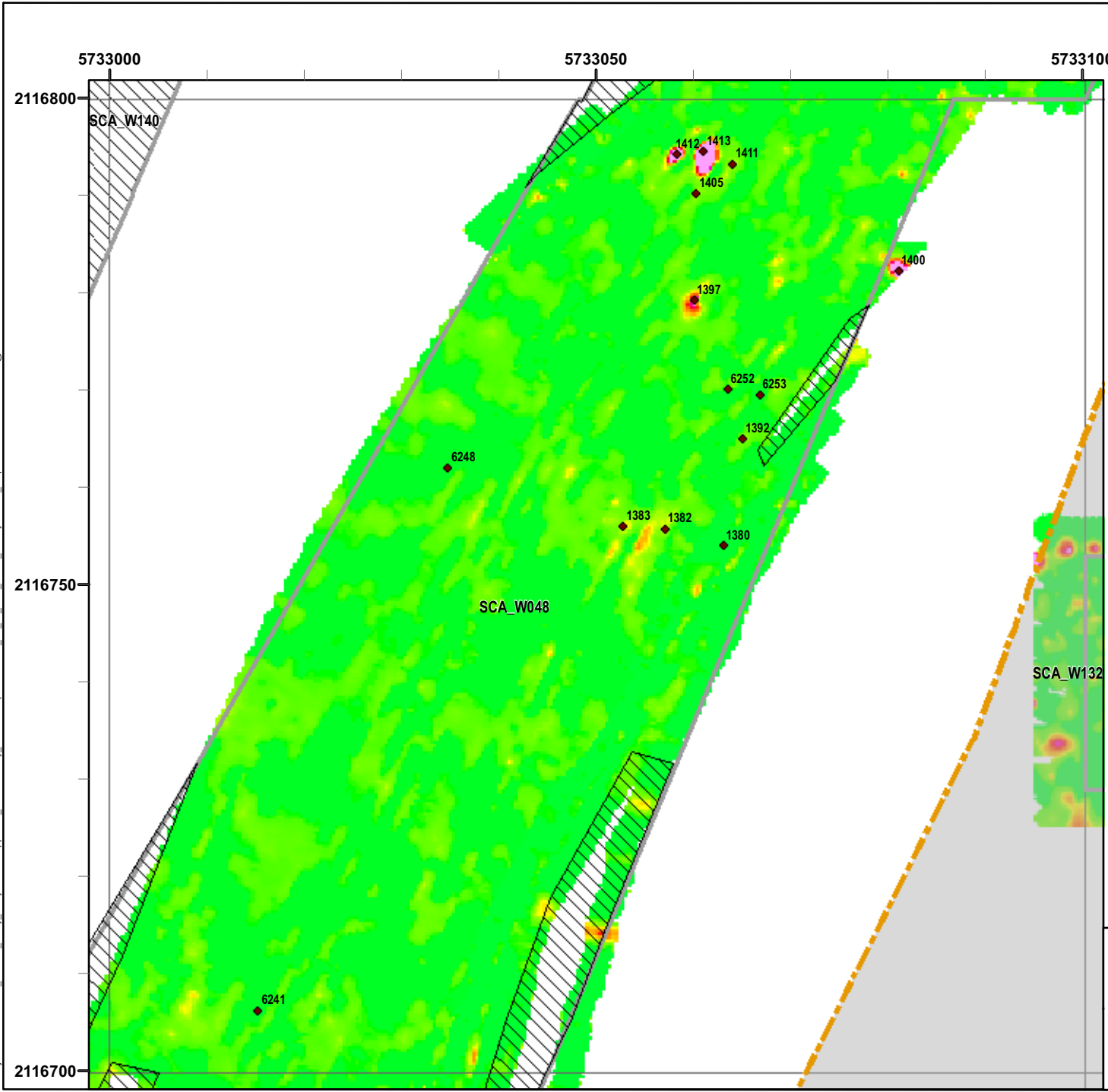


**EM61 Survey Results  
Outside Roadway and  
Utility Corridor**

FORA ESCA RP  
Monterey County, California

**Map E1-298**


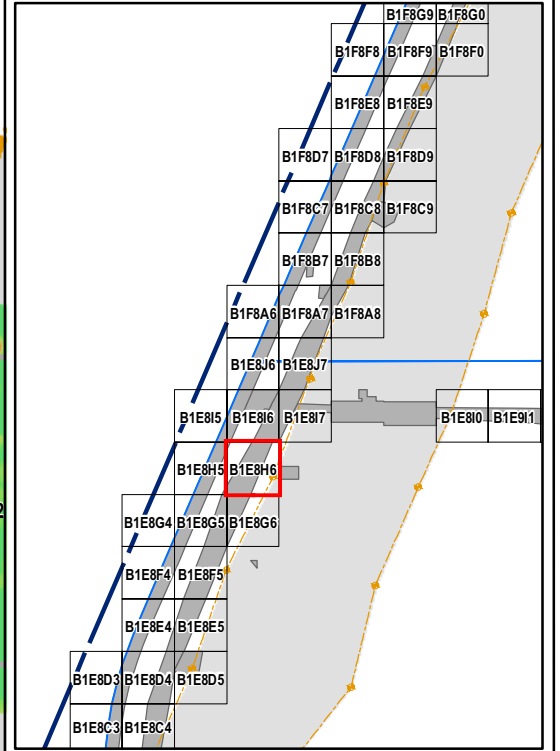
T:\Projects\Seaside\AAR\_Outside\_Rdwy\_UTILITY\Corridor\Appendix\_E\M61\_Survey\_Results\_MapBooks\2010\_07\_29\_SEA\_EIM61\_Survey\_Results\_MapBook09.mxd - 1/18/2011 @ 3:59:20 PM



### Legend

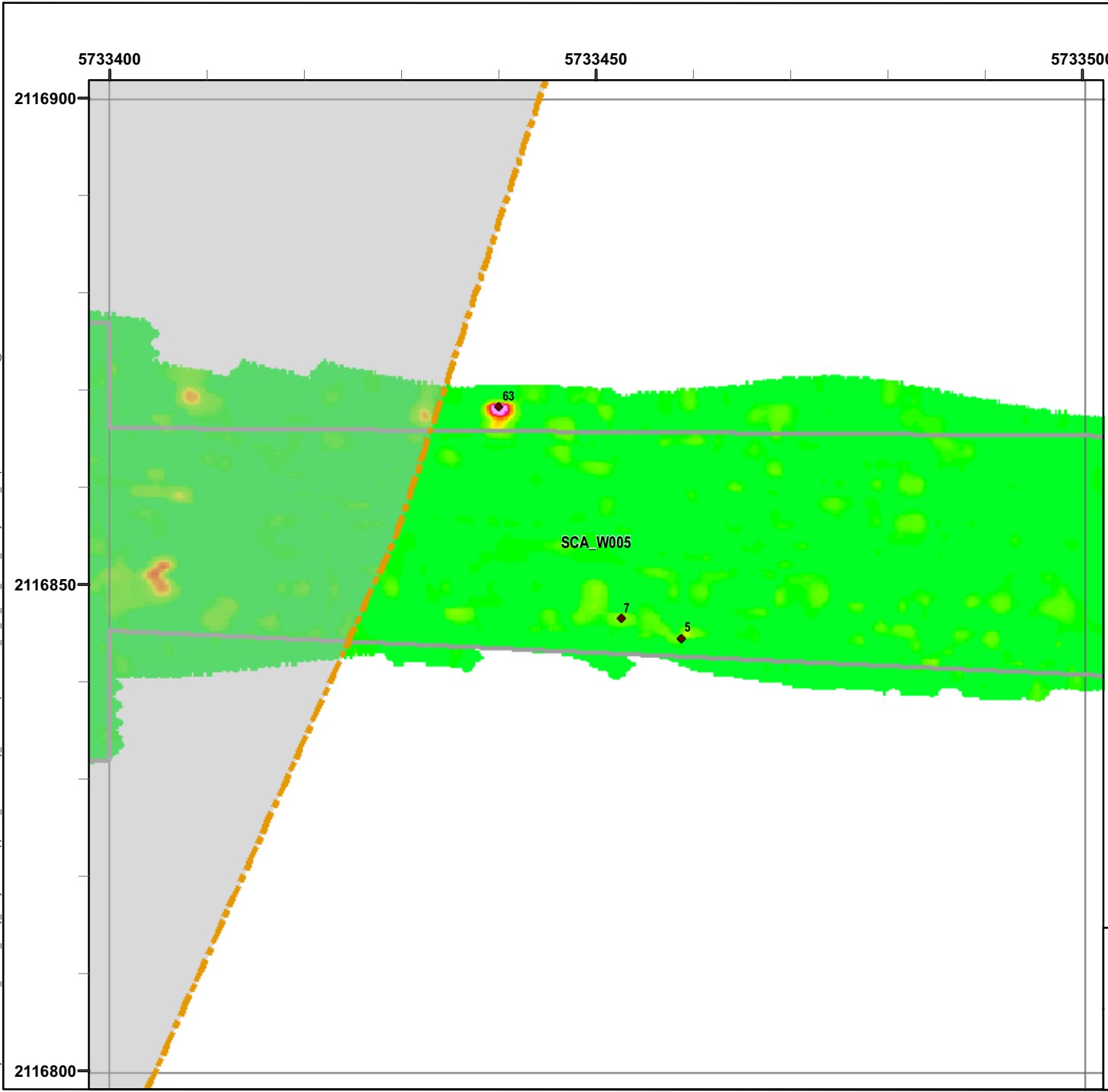
### GRID B1E8H6

- 6012 Target Location
  - ▬ Seaside MRA Boundary
  - ▬ Roadway Alignment
  - SCA Polygons (Investigation Areas)
  - ▬ Utility Corridor
  - ▬ MRS Boundary
  - ▨ Analog Performed
  - ▬ Excusable Data Gap
- Response (Stack)**  
mV
- |     |     |     |     |     |     |     |      |      |      |      |      |
|-----|-----|-----|-----|-----|-----|-----|------|------|------|------|------|
| 0.5 | 2.1 | 3.6 | 5.1 | 6.7 | 8.2 | 9.7 | 11.3 | 13.3 | 15.4 | 17.4 | 19.5 |
|-----|-----|-----|-----|-----|-----|-----|------|------|------|------|------|



  	<p><b>EM61 Survey Results</b> <b>Outside Roadway and</b> <b>Utility Corridor</b></p> <p>FORA ESCA RP Monterey County, California</p>
	<p><b>Map E1-299</b></p>


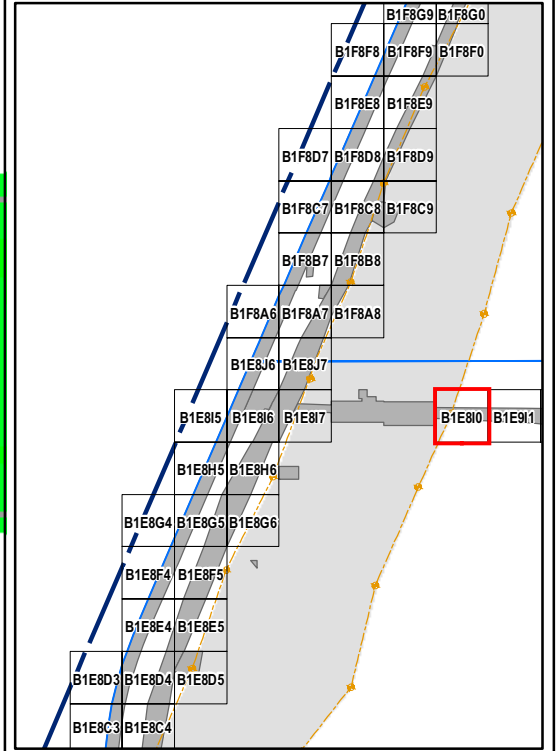
T:\Projects\Seaside\AAR\_Outside\_Rdwy\_UTILITY\Corridor\Appendix\_E\M61\SURVEY\_RESULTS\_MapBooks\09.mxd - 1/18/2011 @ 3:59:20 PM



### Legend

### GRID B1E8I0

- 6012 ● Target Location
  - Seaside MRA Boundary
  - Roadway Alignment
  - SCA Polygons (Investigation Areas)
  - ▨ Utility Corridor
  - ▧ Analog Performed
  - MRS Boundary
  - ▨ Excusable Data Gap
- Response (Stack) mV**
- |     |     |     |     |     |     |     |      |      |      |      |      |
|-----|-----|-----|-----|-----|-----|-----|------|------|------|------|------|
| 0.5 | 2.1 | 3.6 | 5.1 | 6.7 | 8.2 | 9.7 | 11.3 | 13.3 | 15.4 | 17.4 | 19.5 |
|-----|-----|-----|-----|-----|-----|-----|------|------|------|------|------|

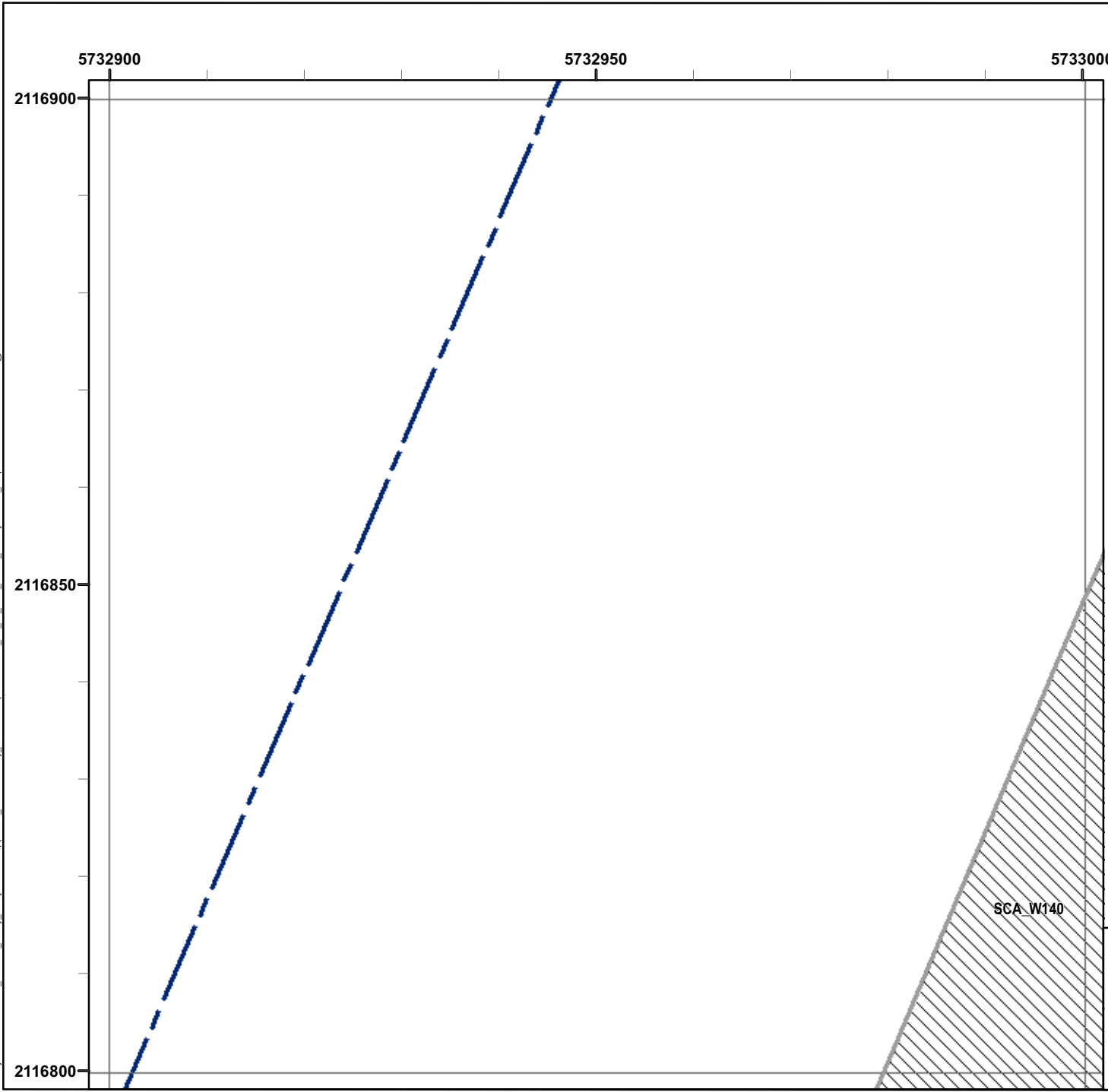


**EM61 Survey Results**  
**Outside Roadway and**  
**Utility Corridor**

FORA ESCA RP  
 Monterey County, California

**Map E1-300**


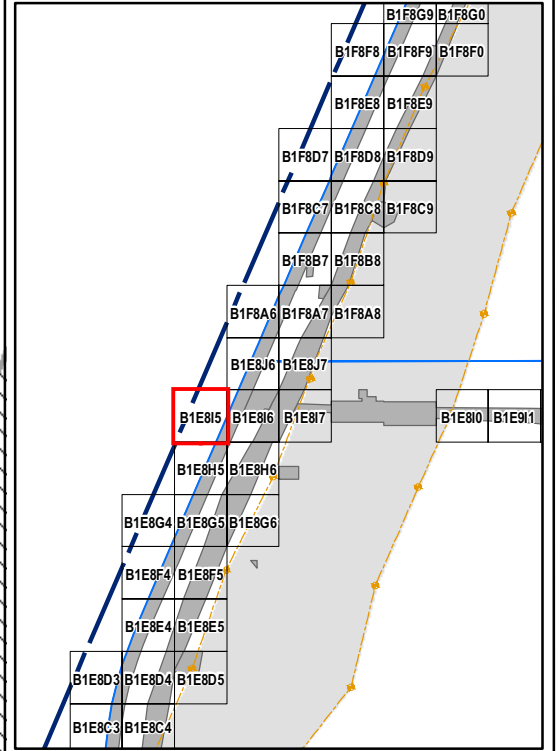
T:\Projects\Seaside\AAR\_Outside\_Roadway\_UTILITY\Corridor\Appendix\_E\M61\SURVEY\_RESULTS\_MapBooks\2010\_07\_29\_SEA\_EIM61\_Survey\_Results\_MapBook09.mxd - 1/18/2011 @ 3:59:20 PM



### Legend

### GRID B1E815

- 6012 ● Target Location
- Seaside MRA Boundary
- Roadway Alignment
- SCA Polygons (Investigation Areas)
- Utility Corridor
- MRS Boundary
- ▨ Analog Performed
- ▩ Excusable Data Gap

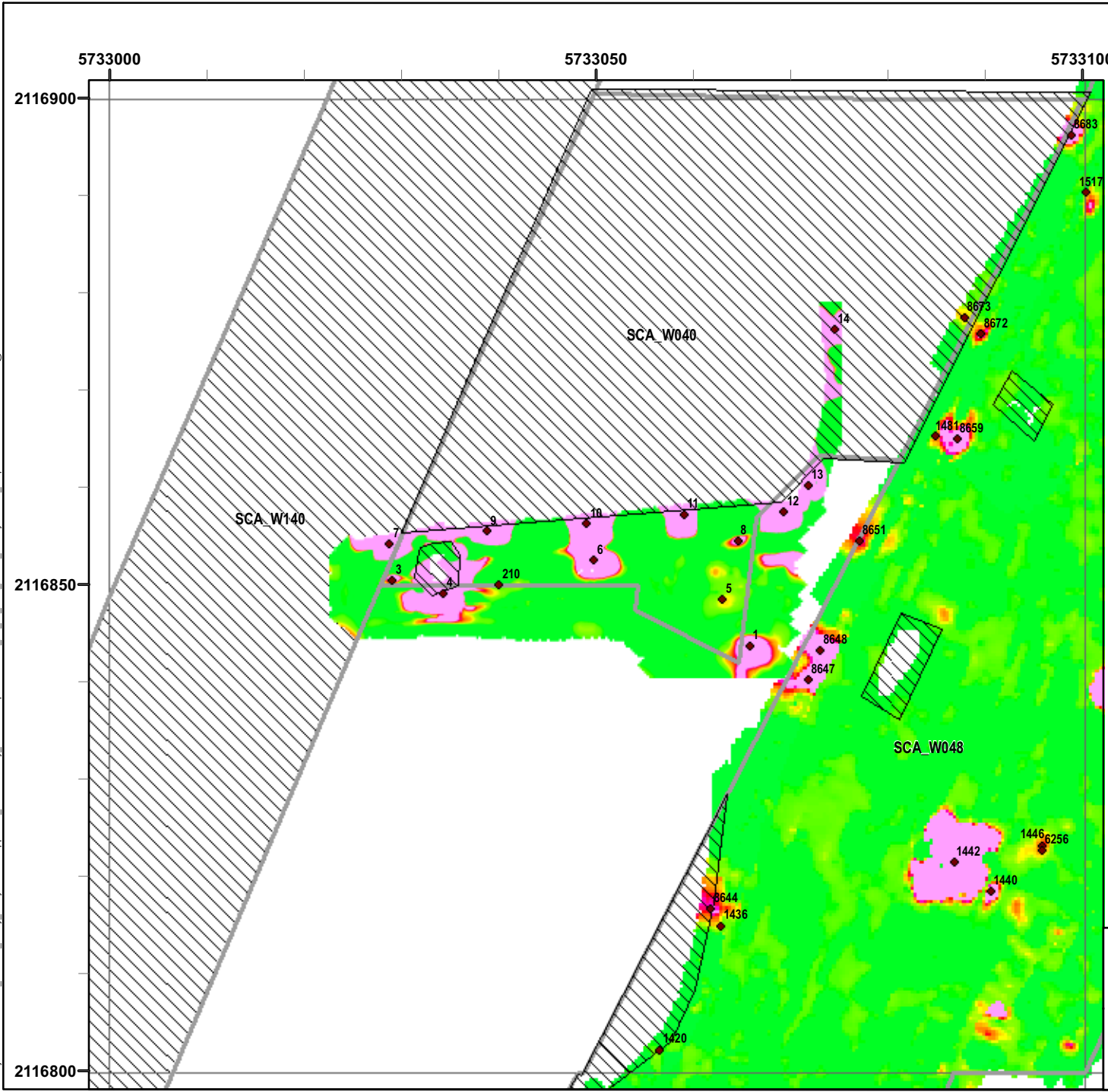


**EM61 Survey Results  
Outside Roadway and  
Utility Corridor**

FORA ESCA RP  
Monterey County, California


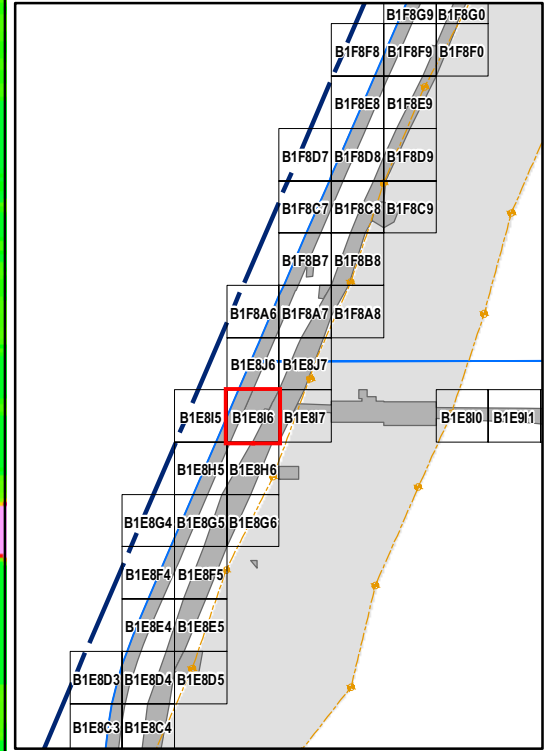
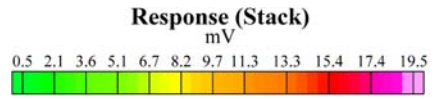
**Map E1-301**

T:\Projects\Seaside\AAR\_Outside\_Roady\_UTILITY\Corridor\Appendix\_E\M61\SURVEY\_RESULTS\_MapBooks\09.mxd - 1/18/2011 @ 3:59:20 PM



### Legend

- 6012 Target Location
- ▬ Seaside MRA Boundary
- ▬ Roadway Alignment
- SCA Polygons (Investigation Areas)
- ▨ Utility Corridor
- ▭ MRS Boundary
- ▨ Analog Performed
- ▭ Excusable Data Gap

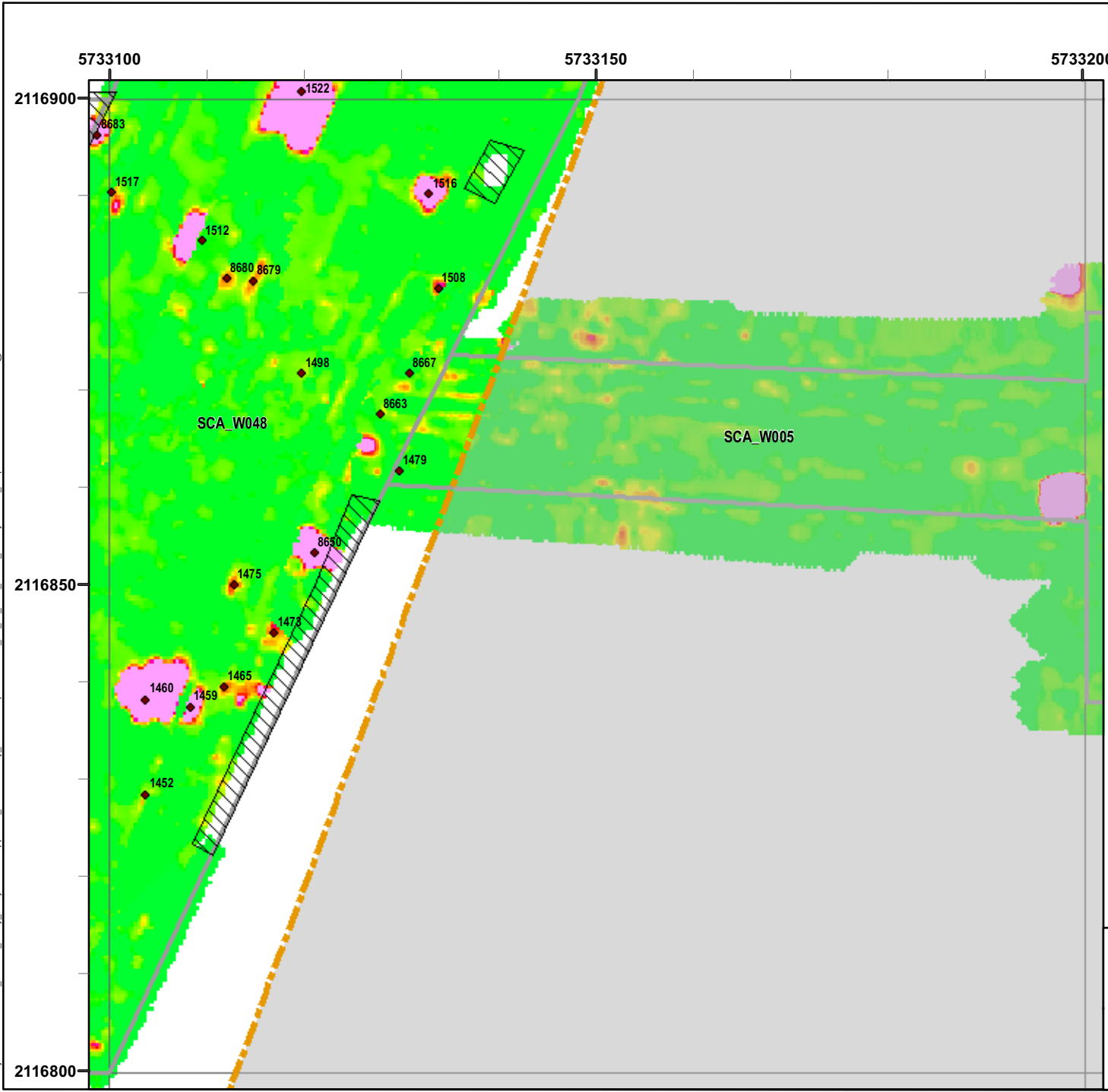


**EM61 Survey Results  
Outside Roadway and  
Utility Corridor**

FORA ESCA RP  
Monterey County, California

**Map E1-302**


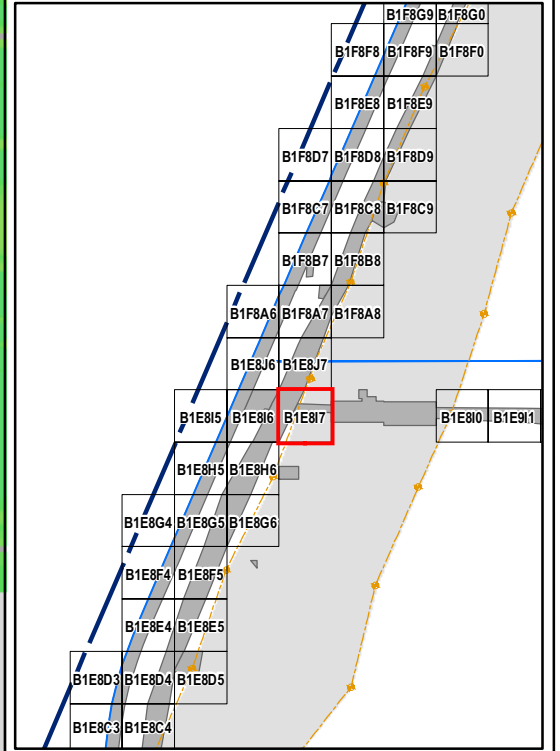
T:\Projects\Seaside\AAR\_Outside\_Rdwy\_UTILITY\Corridor\Appendix\_E\M61\SURVEY\_RESULTS\_MapBooks\09.mxd - 1/18/2011 @ 3:59:20 PM



### Legend

### GRID B1E8I7

- 6012 Target Location
  - Seaside MRA Boundary
  - Roadway Alignment
  - SCA Polygons (Investigation Areas)
  - ▨ Utility Corridor
  - ▨ Analog Performed
  - MRS Boundary
  - ▨ Excusable Data Gap
- Response (Stack)**  
mV
- |     |     |     |     |     |     |     |      |      |      |      |      |
|-----|-----|-----|-----|-----|-----|-----|------|------|------|------|------|
| 0.5 | 2.1 | 3.6 | 5.1 | 6.7 | 8.2 | 9.7 | 11.3 | 13.3 | 15.4 | 17.4 | 19.5 |
|-----|-----|-----|-----|-----|-----|-----|------|------|------|------|------|




**EM61 Survey Results**  
**Outside Roadway and**  
**Utility Corridor**

FORA ESCA RP  
Monterey County, California

**Map E1-303**


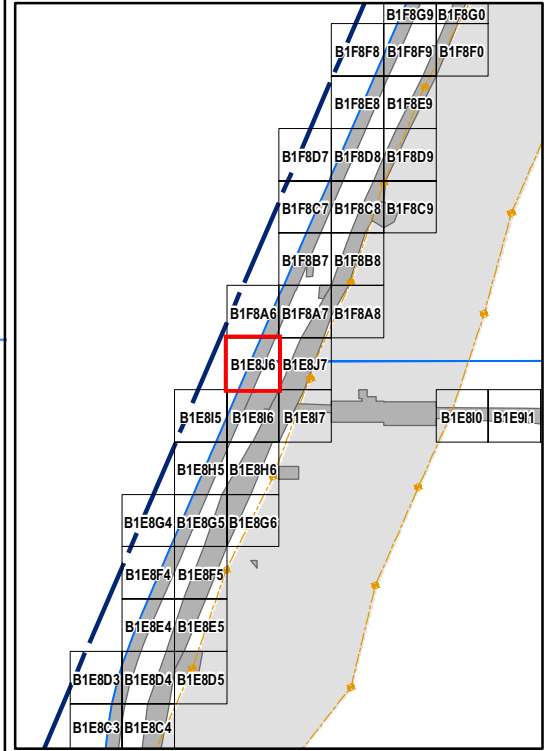
T:\Projects\Seaside\AAR\_Outside\_Rdwy\_UTILITY\Corridor\Appendix\_EM61\SURVEY\_RESULTS\_MapBooks\2010\_07\_29\_SEA\_EIM61\_Survey\_Results\_MapBook09.mxd - 1/18/2011 @ 3:59:20 PM



### Legend

**GRID B1E8J6**

- 6012 ● Target Location
- Seaside MRA Boundary
- Roadway Alignment
- SCA Polygons (Investigation Areas)
- Utility Corridor
- MRS Boundary
- ▨ Analog Performed
- ▨ Excusable Data Gap



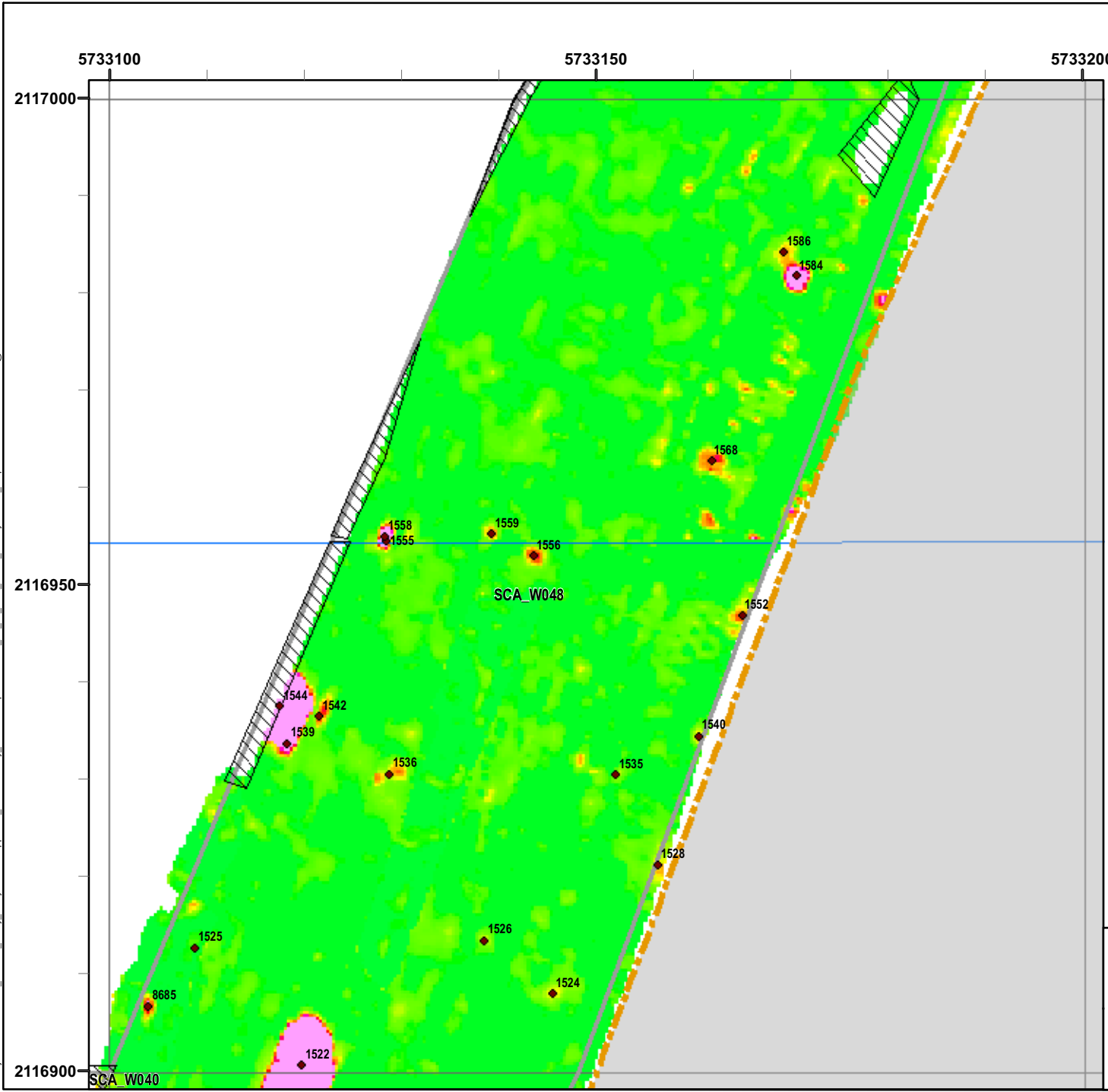
**EM61 Survey Results  
Outside Roadway and  
Utility Corridor**

FORA ESCA RP  
Monterey County, California

**Map E1-304**




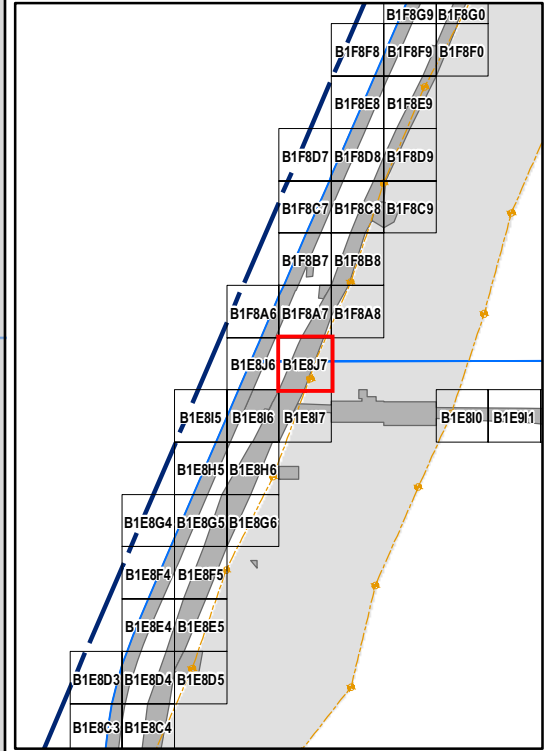
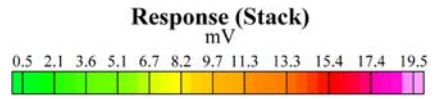
T:\Projects\Seaside\AAR\_Outside\_Rdwy\_UTILITY\Corridor\Appendix\_E\EM61\Survey\_Results\_MapBooks\09.mxd - 1/18/2011 @ 3:59:20 PM



### Legend

## GRID B1E8J7

- 6012 Target Location
- Seaside MRA Boundary
- Roadway Alignment
- SCA Polygons (Investigation Areas)
- ▨ Utility Corridor
- ▩ Analog Performed
- MRS Boundary
- ▬ Excusable Data Gap

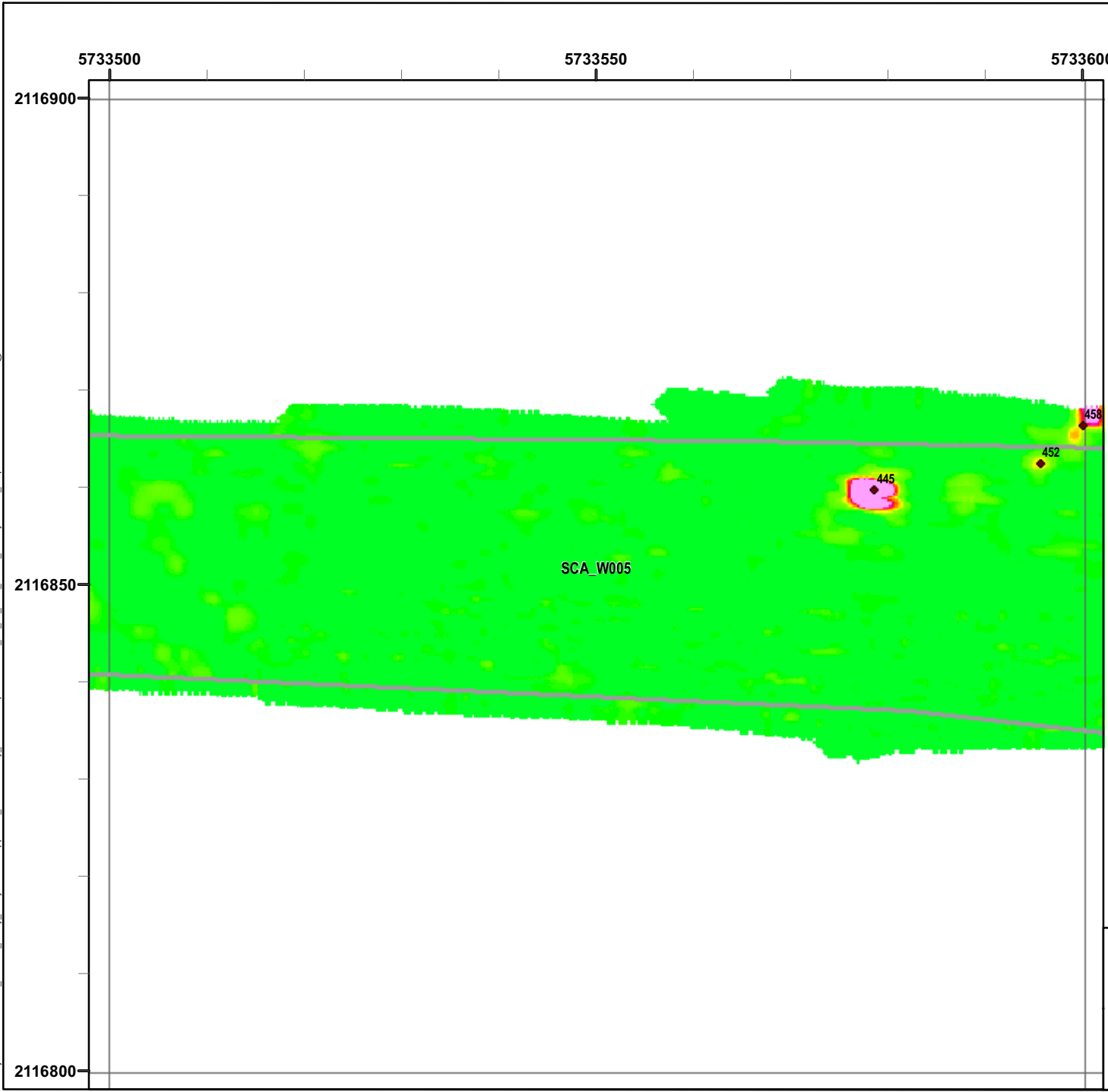


**EM61 Survey Results  
Outside Roadway and  
Utility Corridor**

FORA ESCA RP  
Monterey County, California

**Map E1-305**


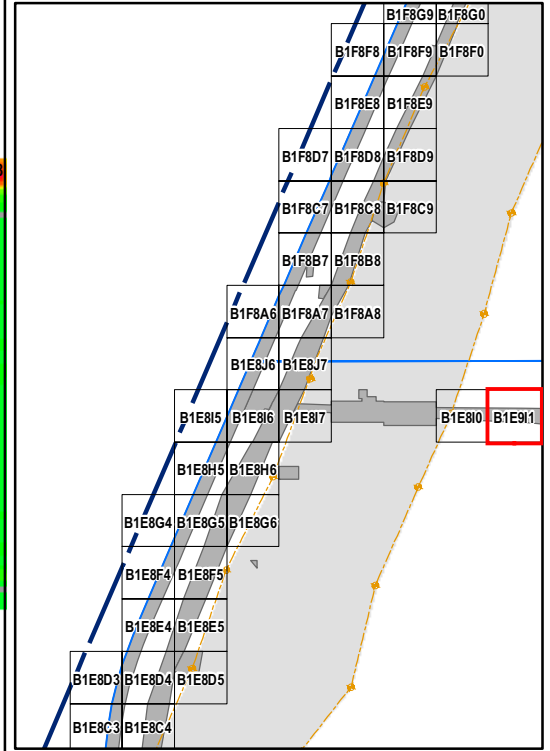
T:\Projects\Seaside\AAR\_Outside\_Rdwy\_UTILITY\Corridor\Appendix\_EM61\SURVEY\_Results\_MapBooks\09.mxd - 1/18/2011 @ 3:59:20 PM



### Legend

**GRID B1E911**

- 6012 ● Target Location
- Seaside MRA Boundary
- Roadway Alignment
- SCA Polygons (Investigation Areas)
- Utility Corridor
- MRS Boundary
- ▨ Analog Performed
- ▨ Excusable Data Gap

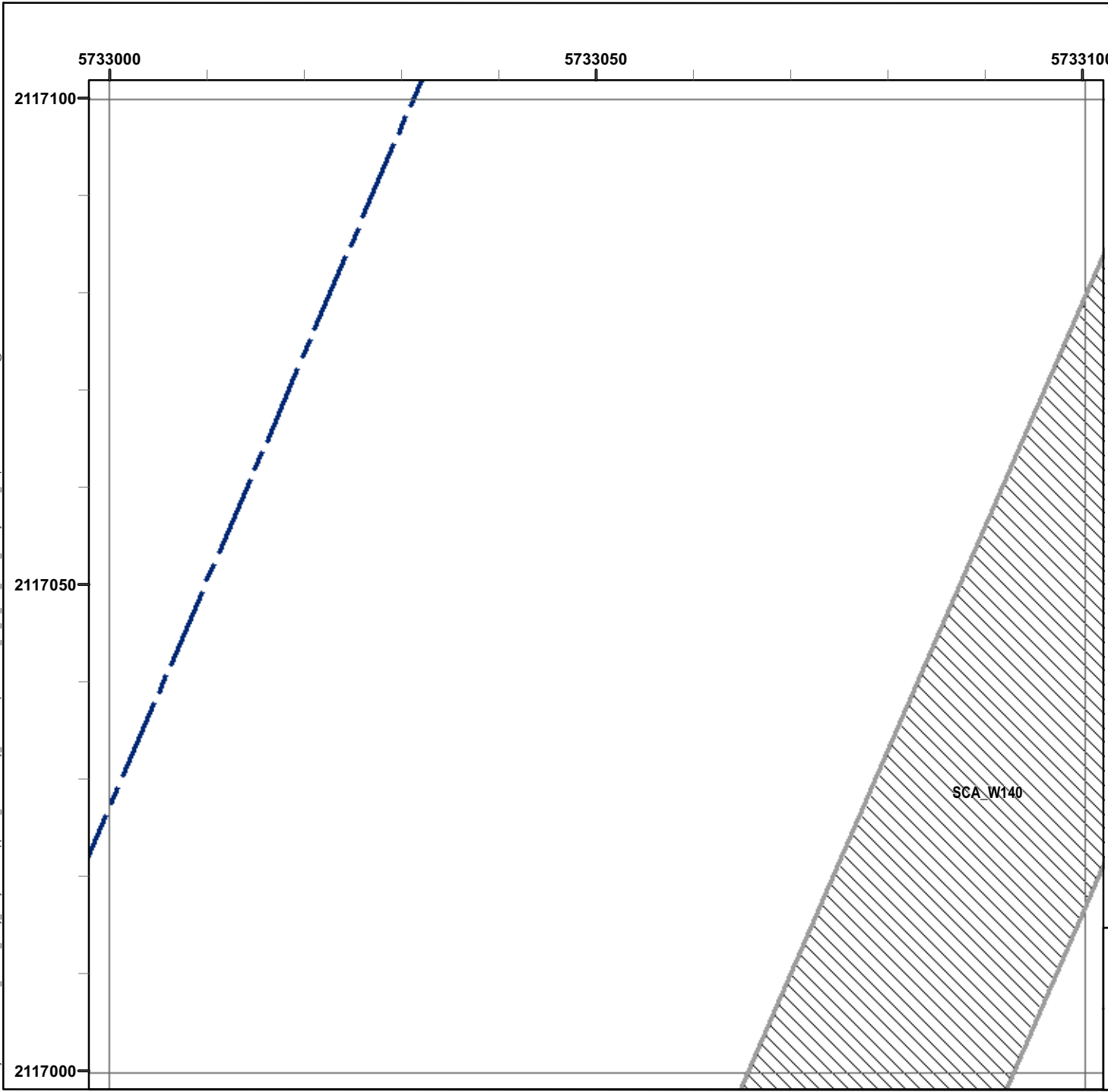


**EM61 Survey Results**  
**Outside Roadway and**  
**Utility Corridor**

FORA ESCA RP  
Monterey County, California

**Map E1-306**


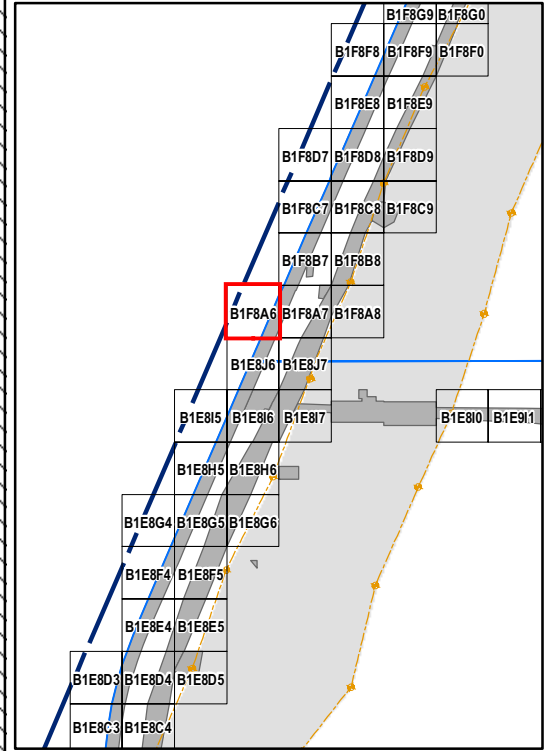
T:\Projects\Seaside\AAR\_Outside\_Rdwy\_UTILITY\Corridor\Appendix\_E\M61\SURVEY\_RESULTS\_MapBooks\09.mxd - 1/18/2011 @ 3:59:20 PM



### Legend

### GRID B1F8A6

- 6012 ● Target Location
- Seaside MRA Boundary
- Roadway Alignment
- SCA Polygons (Investigation Areas)
- Utility Corridor
- MRS Boundary
- ▨ Analog Performed
- ▨ Excusable Data Gap

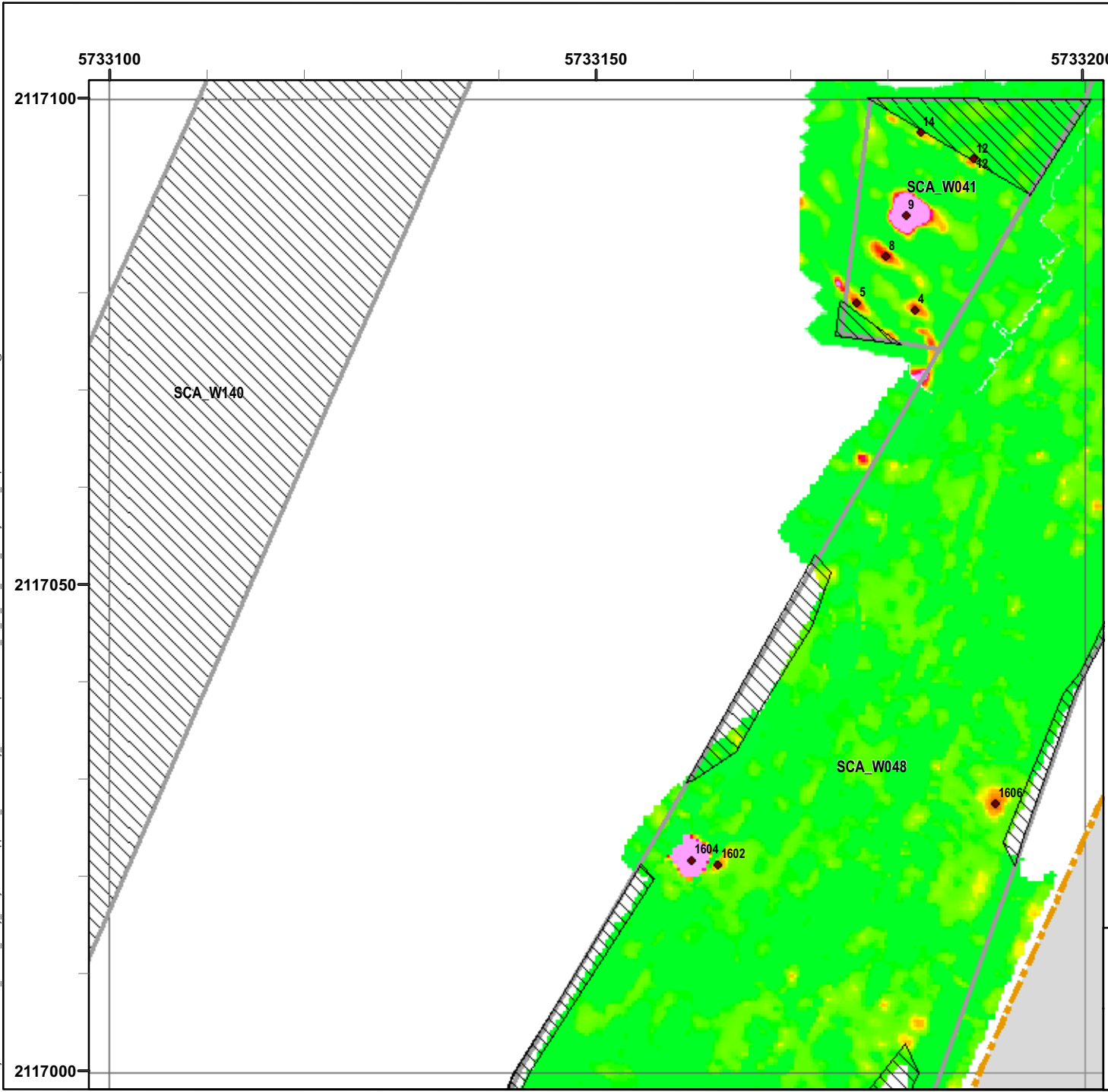


**EM61 Survey Results  
Outside Roadway and  
Utility Corridor**

FORA ESCA RP  
Monterey County, California

**Map E1-307**


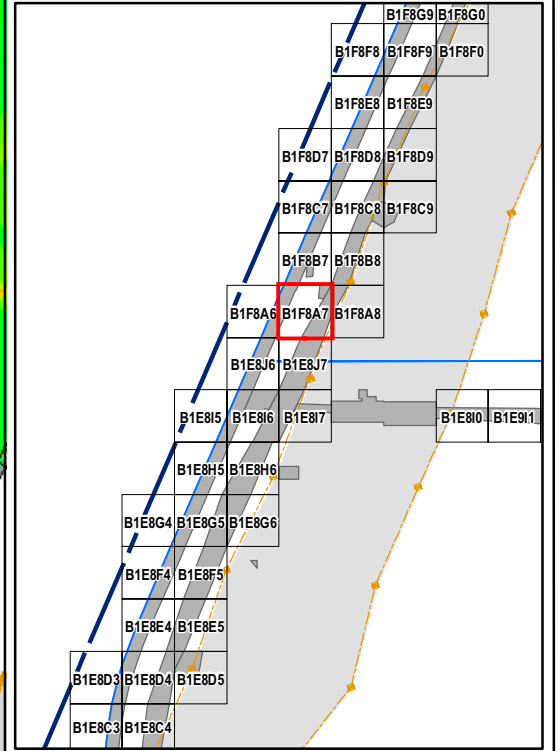
T:\Projects\Seaside\AAR\_Outside\_Roady\_UTILITY\Corridor\Appendix\_E\M61\SURVEY\_RESULTS\_MapBooks\09.mxd - 1/18/2011 @ 3:59:20 PM



### Legend

**GRID B1F8A7**

- 6012 ● Target Location
  - Seaside MRA Boundary
  - Roadway Alignment
  - SCA Polygons (Investigation Areas)
  - ▨ Utility Corridor
  - ▨ Analog Performed
  - MRS Boundary
  - ▨ Excusable Data Gap
- Response (Stack) mV**
- |     |     |     |     |     |     |     |      |      |      |      |      |
|-----|-----|-----|-----|-----|-----|-----|------|------|------|------|------|
| 0.5 | 2.1 | 3.6 | 5.1 | 6.7 | 8.2 | 9.7 | 11.3 | 13.3 | 15.4 | 17.4 | 19.5 |
|-----|-----|-----|-----|-----|-----|-----|------|------|------|------|------|

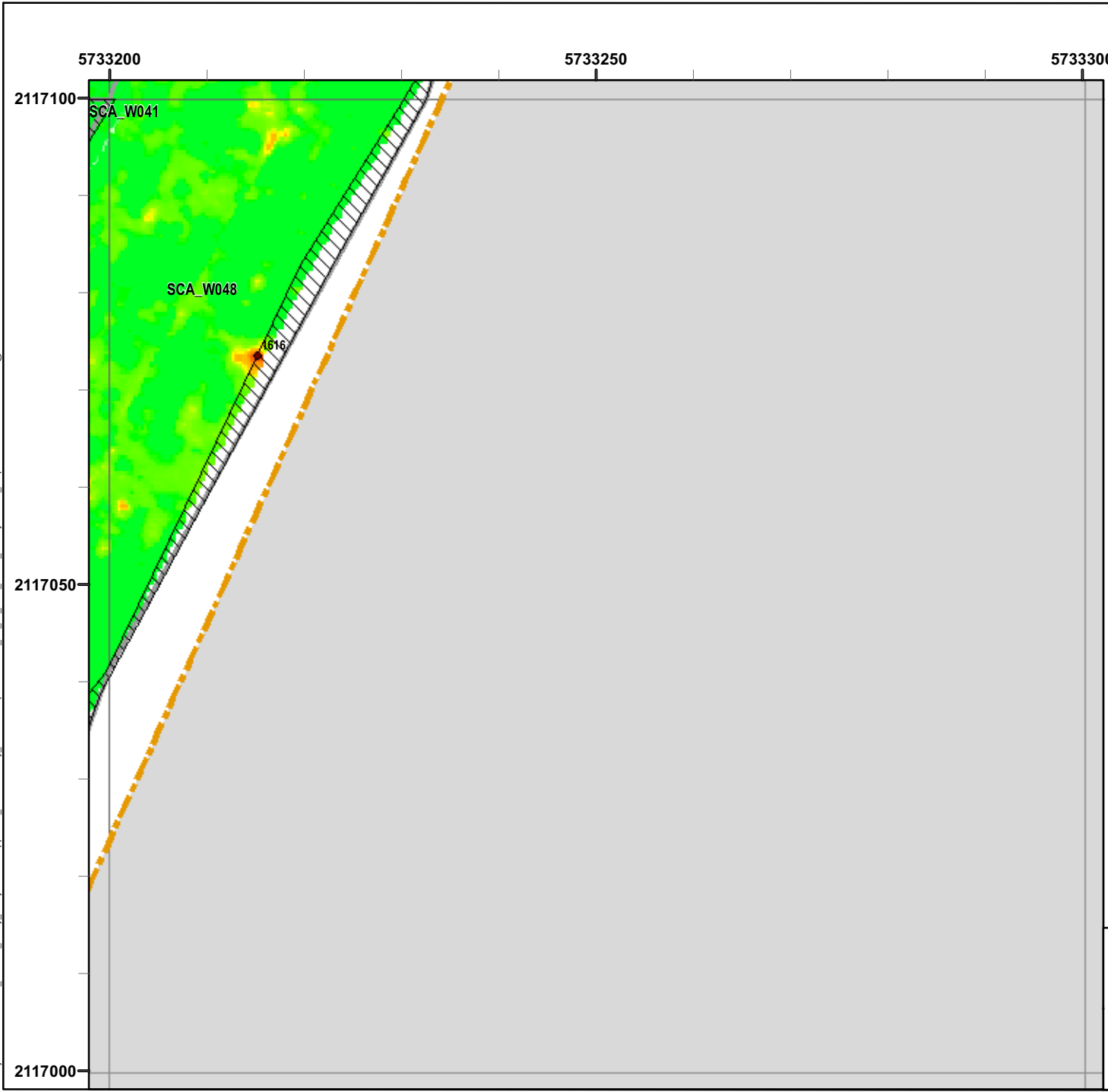


**EM61 Survey Results  
Outside Roadway and  
Utility Corridor**

FORA ESCA RP  
Monterey County, California

**Map E1-308**


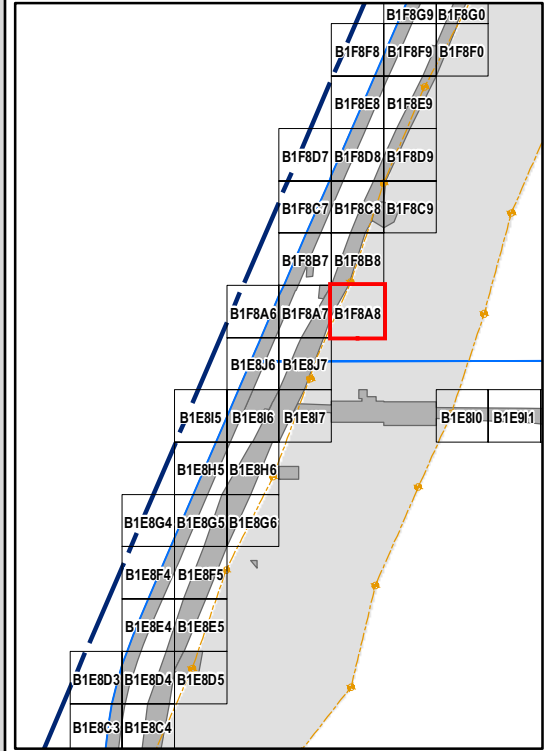
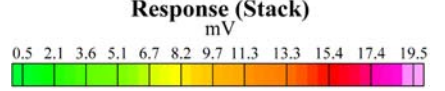
T:\Projects\Seaside\AAR\_Outside\_Rdwy\_UTILITY\Corridor\Appendix\_EM61\SURVEY\_RESULTS\_MapBooks\2010\_07\_29\_SEA\_EIM61\_Survey\_Results\_MapBook09.mxd - 1/18/2011 @ 3:59:20 PM



### Legend

### GRID B1F8A8

- 6012 ● Target Location
- Seaside MRA Boundary
- Roadway Alignment
- SCA Polygons (Investigation Areas)
- ▨ Utility Corridor
- ▨ Analog Performed
- MRS Boundary
- ▨ Excusable Data Gap

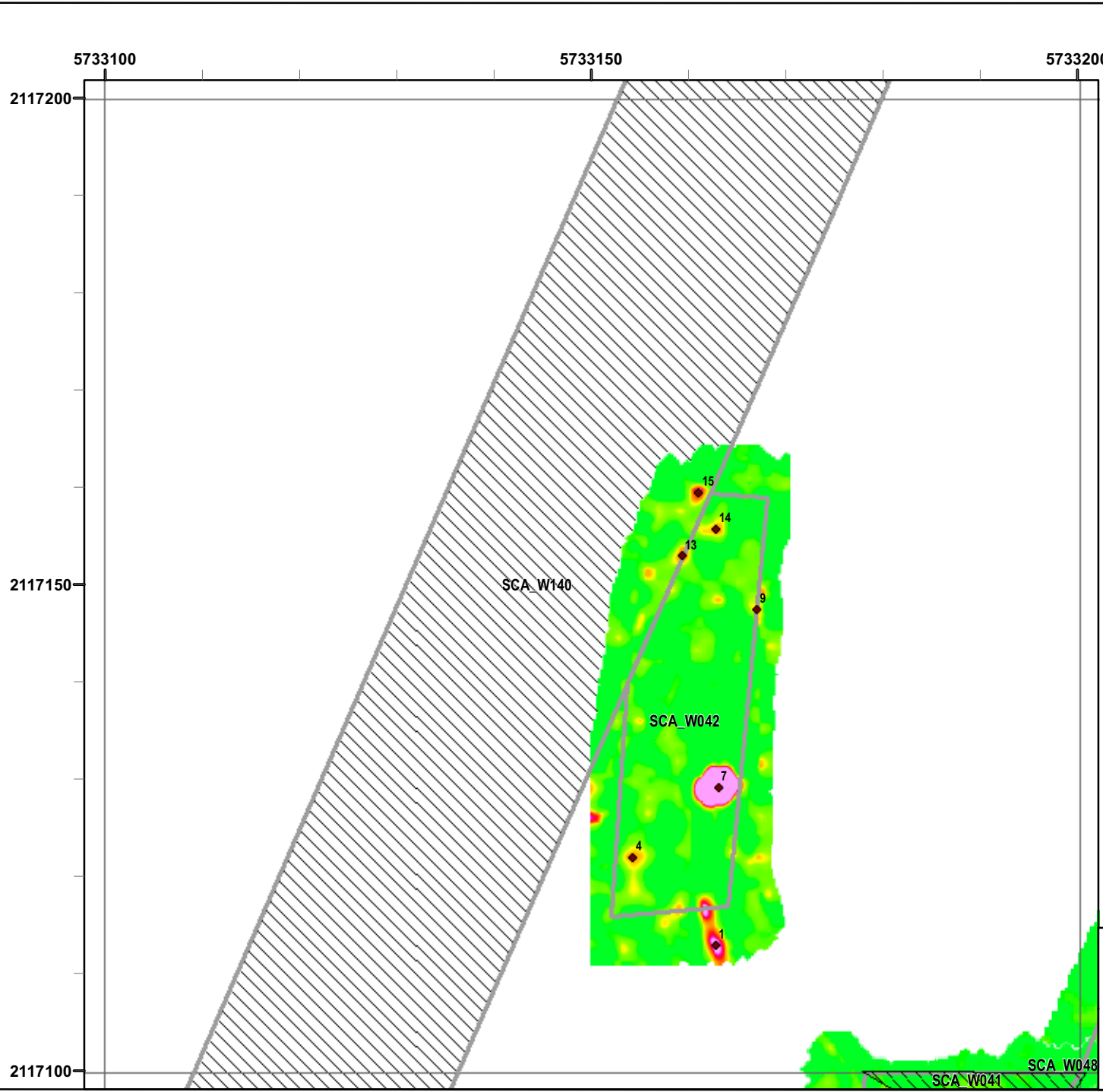


**EM61 Survey Results**  
**Outside Roadway and**  
**Utility Corridor**

FORA ESCA RP  
Monterey County, California

**Map E1-309**

T:\Projects\Seaside\AAR\_Outside\_Rdwy\_UTILITY\Corridor\Appendix\_EM61\SURVEY\_RESULTS\_MapBooks\09.mxd - 1/18/2011 @ 3:59:20 PM




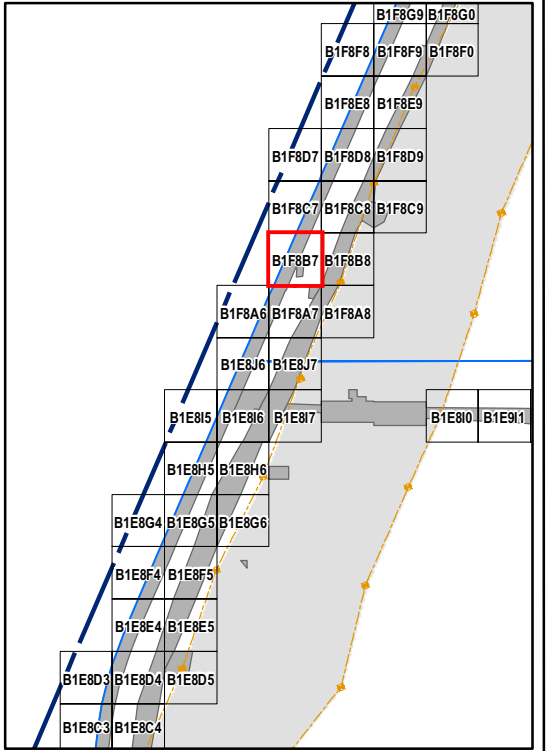
### Legend

**GRID B1F8B7**

- 6012 ● Target Location
- ▬ Seaside MRA Boundary
- ▬ Roadway Alignment
- SCA Polygons (Investigation Areas)
- ▨ Utility Corridor
- ▨ Analog Performed
- ▭ MRS Boundary
- ▭ Excusable Data Gap

**Response (Stack) mV**

0.5 2.1 3.6 5.1 6.7 8.2 9.7 11.3 13.3 15.4 17.4 19.5

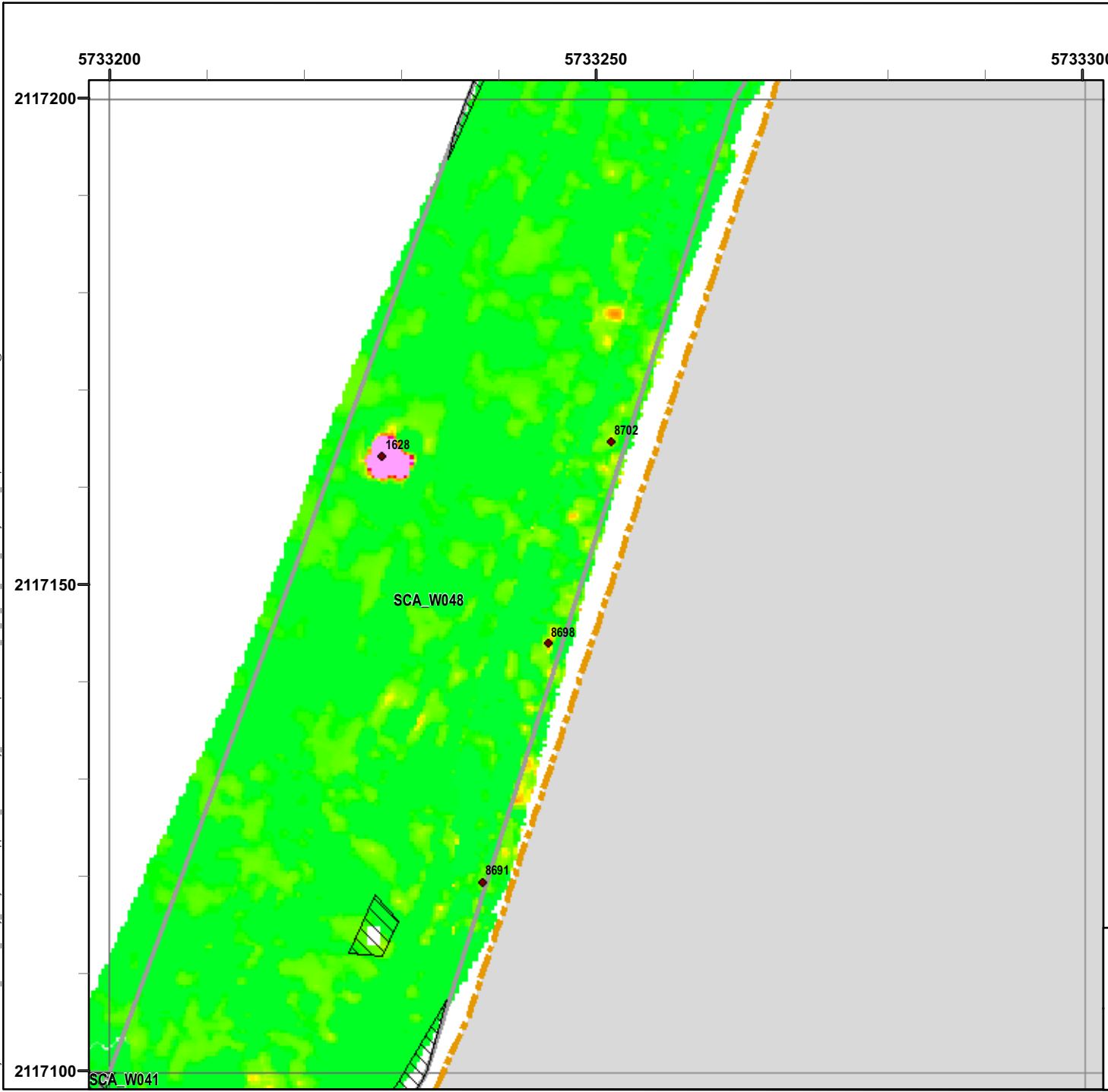


**EM61 Survey Results**  
**Outside Roadway and**  
**Utility Corridor**

FORA ESCA RP  
 Monterey County, California

**Map E1-310**

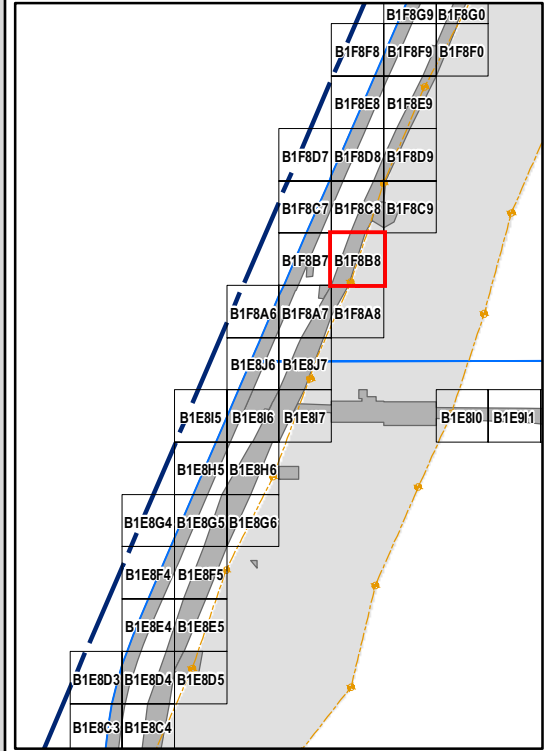
T:\Projects\Seaside\AAR\_Outside\_Rdwy\_UTILITY\Corridor\Appendix\_EM61\SURVEY\_Results\_MapBooks\09.mxd - 1/18/2011 @ 3:59:20 PM



### Legend

### GRID B1F8B8

- 6012 ● Target Location
  - Seaside MRA Boundary
  - Roadway Alignment
  - SCA Polygons (Investigation Areas)
  - Utility Corridor
  - MRS Boundary
  - ▨ Analog Performed
  - ▩ Excusable Data Gap
- Response (Stack)**  
mV
- |     |     |     |     |     |     |     |      |      |      |      |      |
|-----|-----|-----|-----|-----|-----|-----|------|------|------|------|------|
| 0.5 | 2.1 | 3.6 | 5.1 | 6.7 | 8.2 | 9.7 | 11.3 | 13.3 | 15.4 | 17.4 | 19.5 |
|-----|-----|-----|-----|-----|-----|-----|------|------|------|------|------|



State Plane California IV, NAD 1983 (U.S. Survey Foot)

0 15 30 Feet

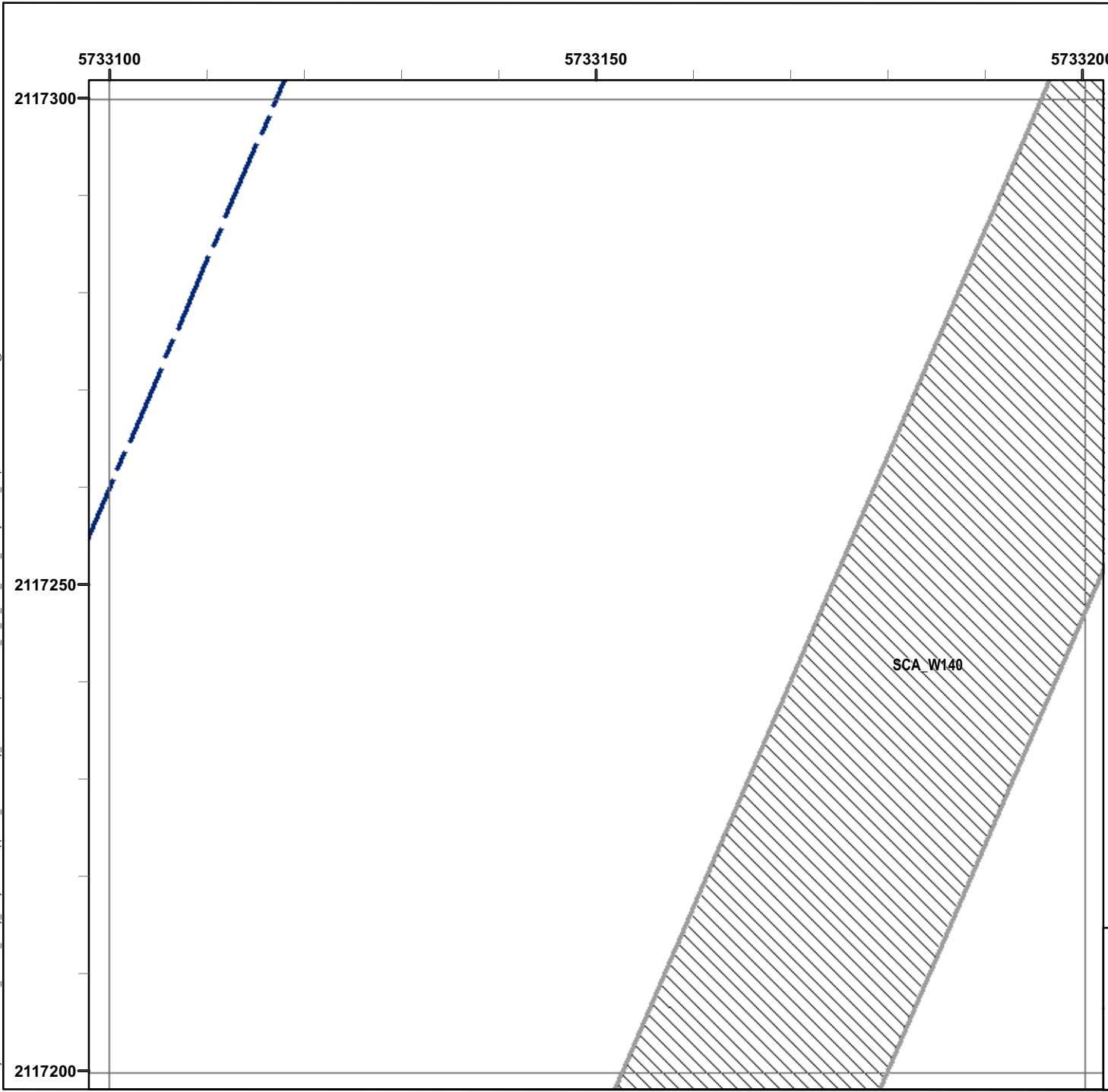


**EM61 Survey Results**  
**Outside Roadway and**  
**Utility Corridor**

FORA ESCA RP  
Monterey County, California

**Map E1-311**


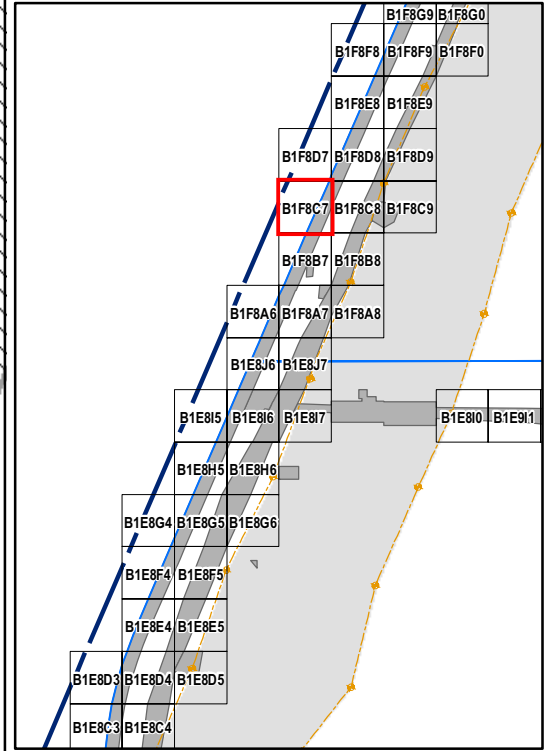
T:\Projects\Seaside\AAR\_Outside\_Rdwy\_UTILITY\Corridor\Appendix\_E\M61\SURVEY\_RESULTS\_MapBooks\2010\_07\_29\_SEA\_EIM61\_Survey\_Results\_MapBook09.mxd - 1/18/2011 @ 3:59:20 PM



### Legend

**GRID B1F8C7**

- 6012 ● Target Location
- Seaside MRA Boundary
- Roadway Alignment
- SCA Polygons (Investigation Areas)
- ▨ Utility Corridor
- ▧ Analog Performed
- MRS Boundary
- ▨ Excusable Data Gap



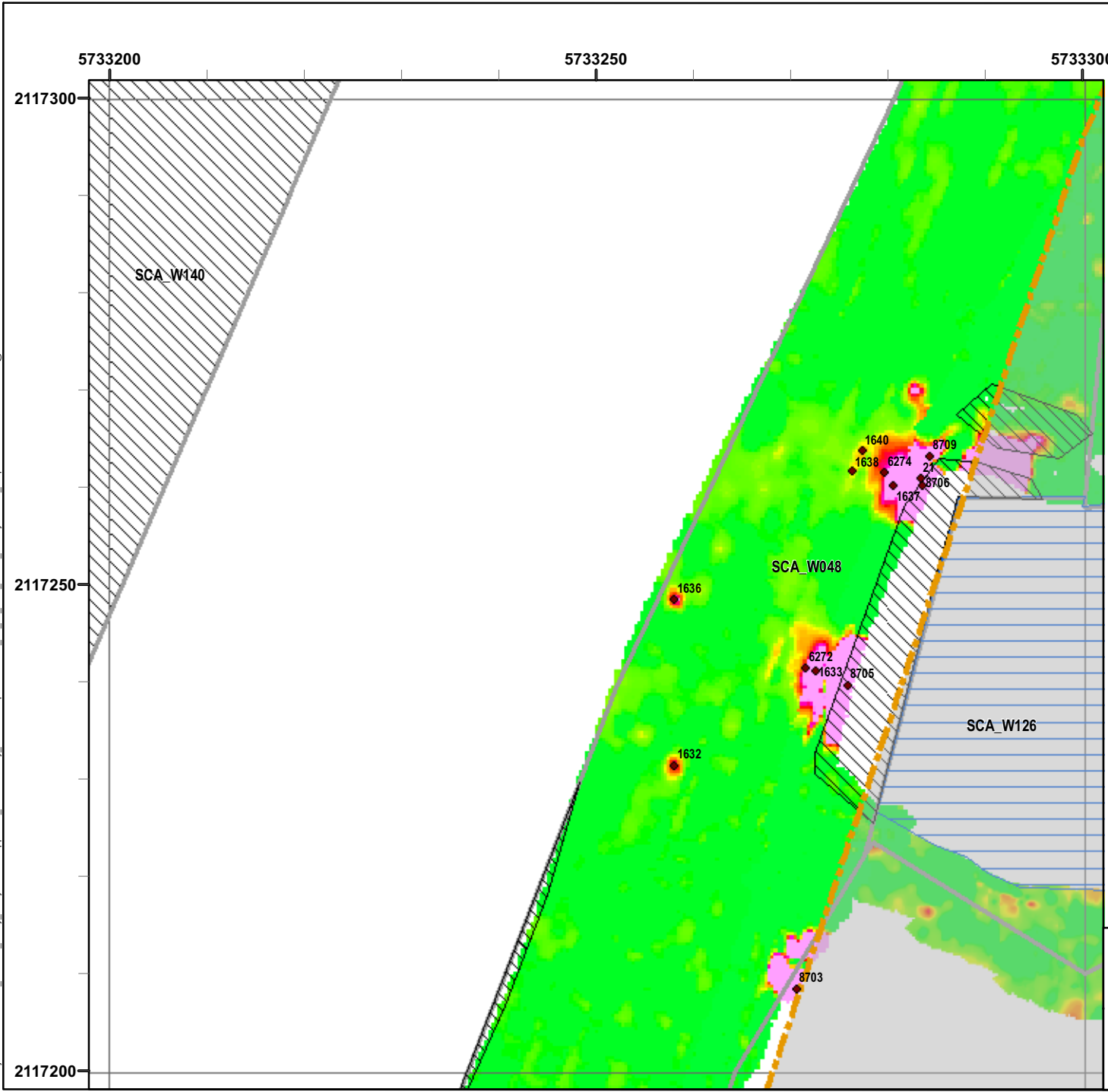
**EM61 Survey Results  
Outside Roadway and  
Utility Corridor**

FORA ESCA RP  
Monterey County, California

**Map E1-312**



T:\Projects\Seaside\AAR\_Outside\_Rdwy\_UTILITY\Corridor\Appendix\_EM61\SURVEY\_RESULTS\_MapBooks\09.mxd - 1/18/2011 @ 3:59:20 PM




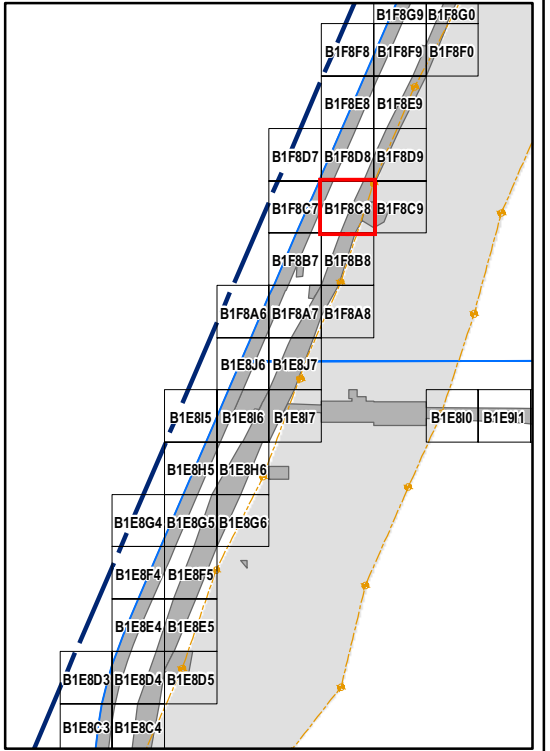
### Legend

**GRID B1F8C8**

- 6012 ● Target Location
- Seaside MRA Boundary
- Roadway Alignment
- SCA Polygons (Investigation Areas)
- Utility Corridor
- MRS Boundary
- ▨ Analog Performed
- ▩ Excusable Data Gap

**Response (Stack) mV**

0.5	2.1	3.6	5.1	6.7	8.2	9.7	11.3	13.3	15.4	17.4	19.5
-----	-----	-----	-----	-----	-----	-----	------	------	------	------	------



**LFR**  
WESTON  
SOLUTIONS

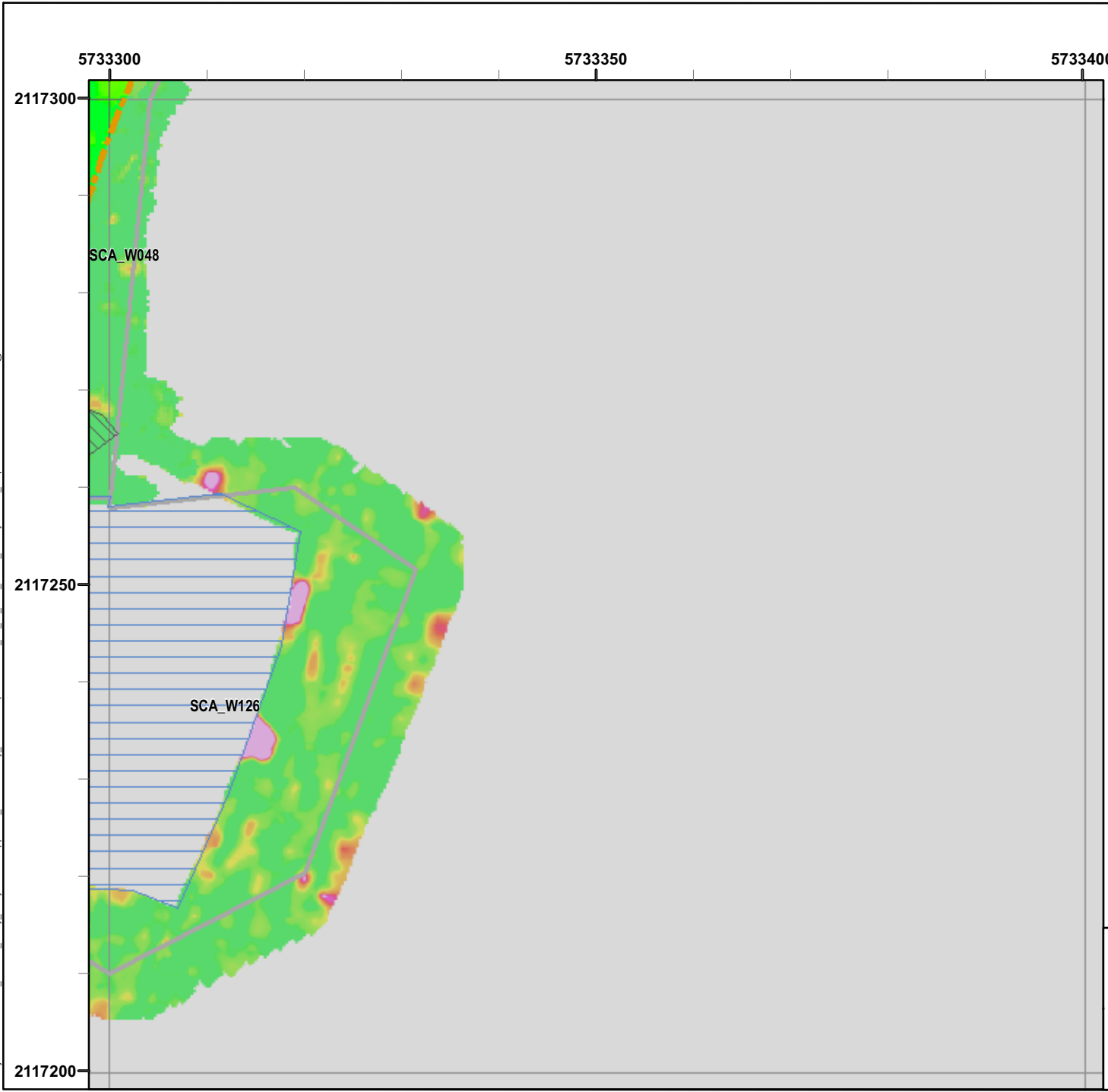
WESTCLIFFE ENGINEERS

**EM61 Survey Results  
Outside Roadway and  
Utility Corridor**

FORA ESCA RP  
Monterey County, California

**Map E1-313**


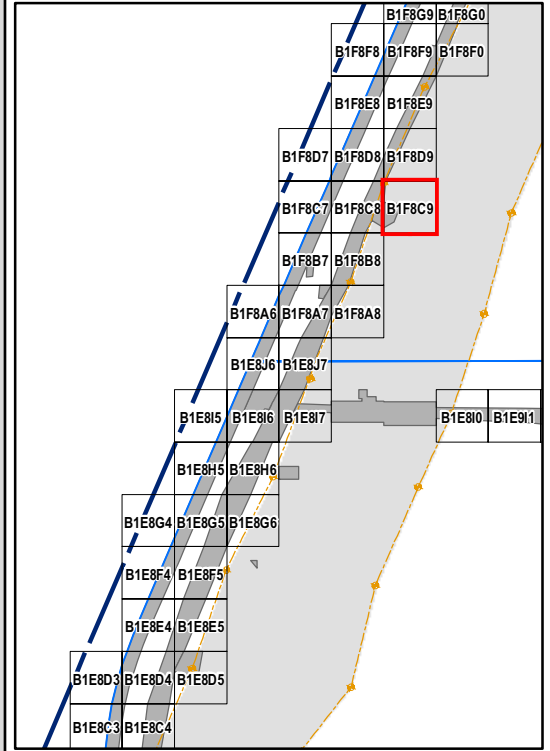
T:\Projects\Seaside\AAR\_Outside\_Rdwy\_UTILITY\Corridor\Appendix\_EM61\SURVEY\_RESULTS\_MapBooks\2010\_07\_29\_SEA\_EIM61\_Survey\_Results\_MapBook09.mxd - 1/18/2011 @ 3:59:20 PM



### Legend

**GRID B1F8C9**

- 6012 ● Target Location
- Seaside MRA Boundary
- Roadway Alignment
- SCA Polygons (Investigation Areas)
- ▨ Utility Corridor
- ▨ Analog Performed
- MRS Boundary
- ▨ Excusable Data Gap

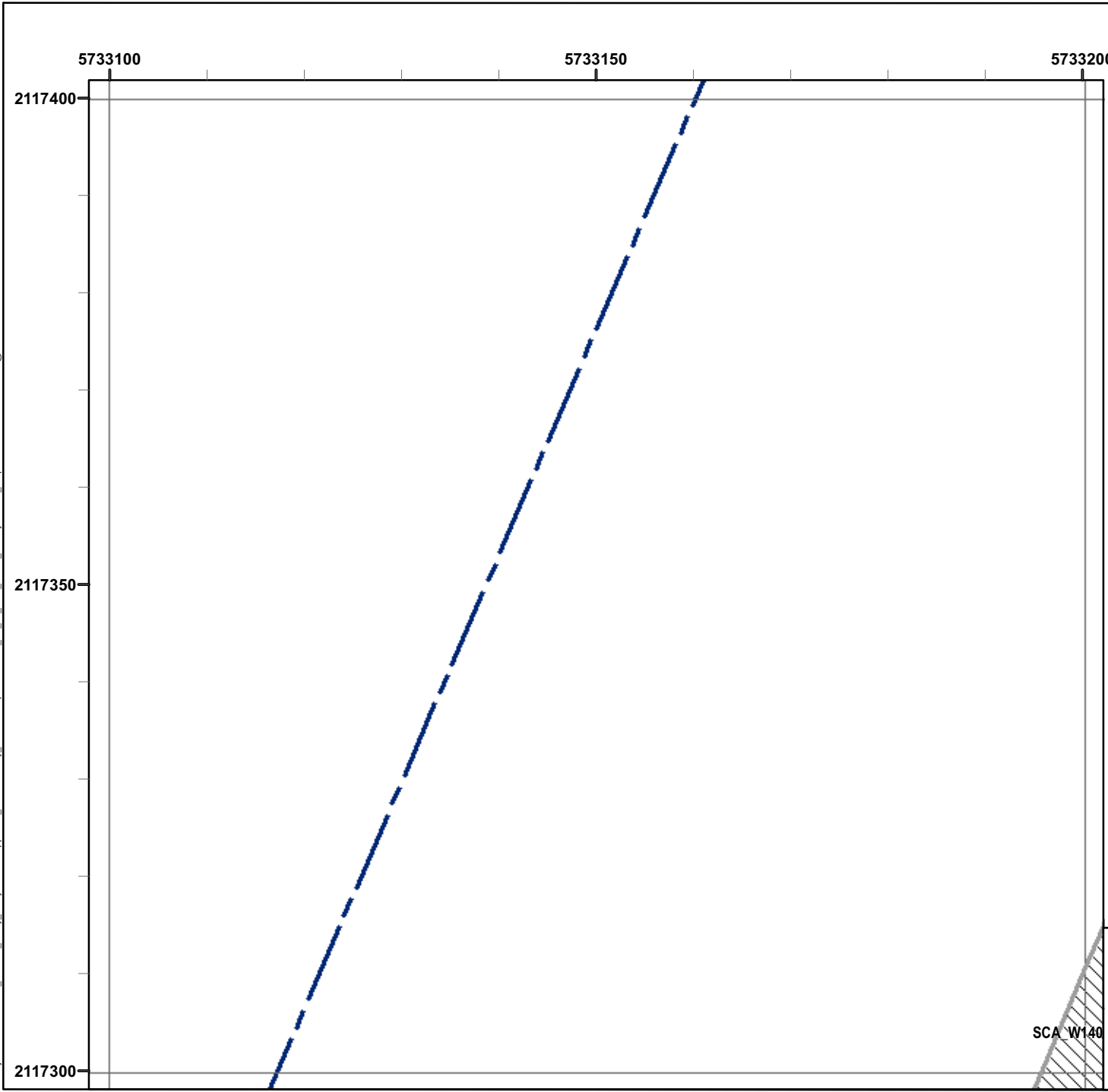


**EM61 Survey Results**  
**Outside Roadway and**  
**Utility Corridor**

FORA ESCA RP  
Monterey County, California

**Map E1-314**

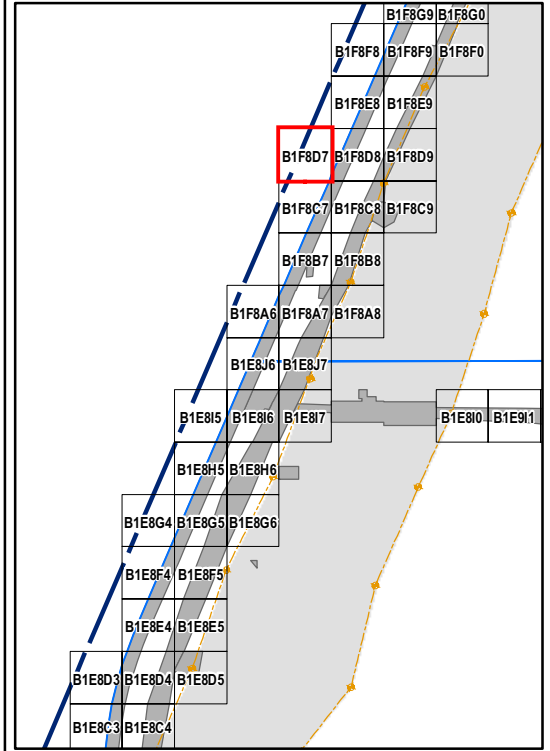
T:\Projects\Seaside\AAR\_Outside\_Rdwy\_UTILITY\Corridor\Appendix\_EM61\SURVEY\_RESULTS\_MapBooks\2010\_07\_29\_SEA\_EIM61\_Survey\_Results\_MapBook09.mxd - 1/18/2011 @ 3:59:20 PM



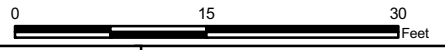
### Legend

**GRID B1F8D7**

- 6012 ● Target Location
- Seaside MRA Boundary
- Roadway Alignment
- SCA Polygons (Investigation Areas)
- Utility Corridor
- MRS Boundary
- ▨ Analog Performed
- ▨ Excusable Data Gap



State Plane California IV, NAD 1983 (U.S. Survey Foot)



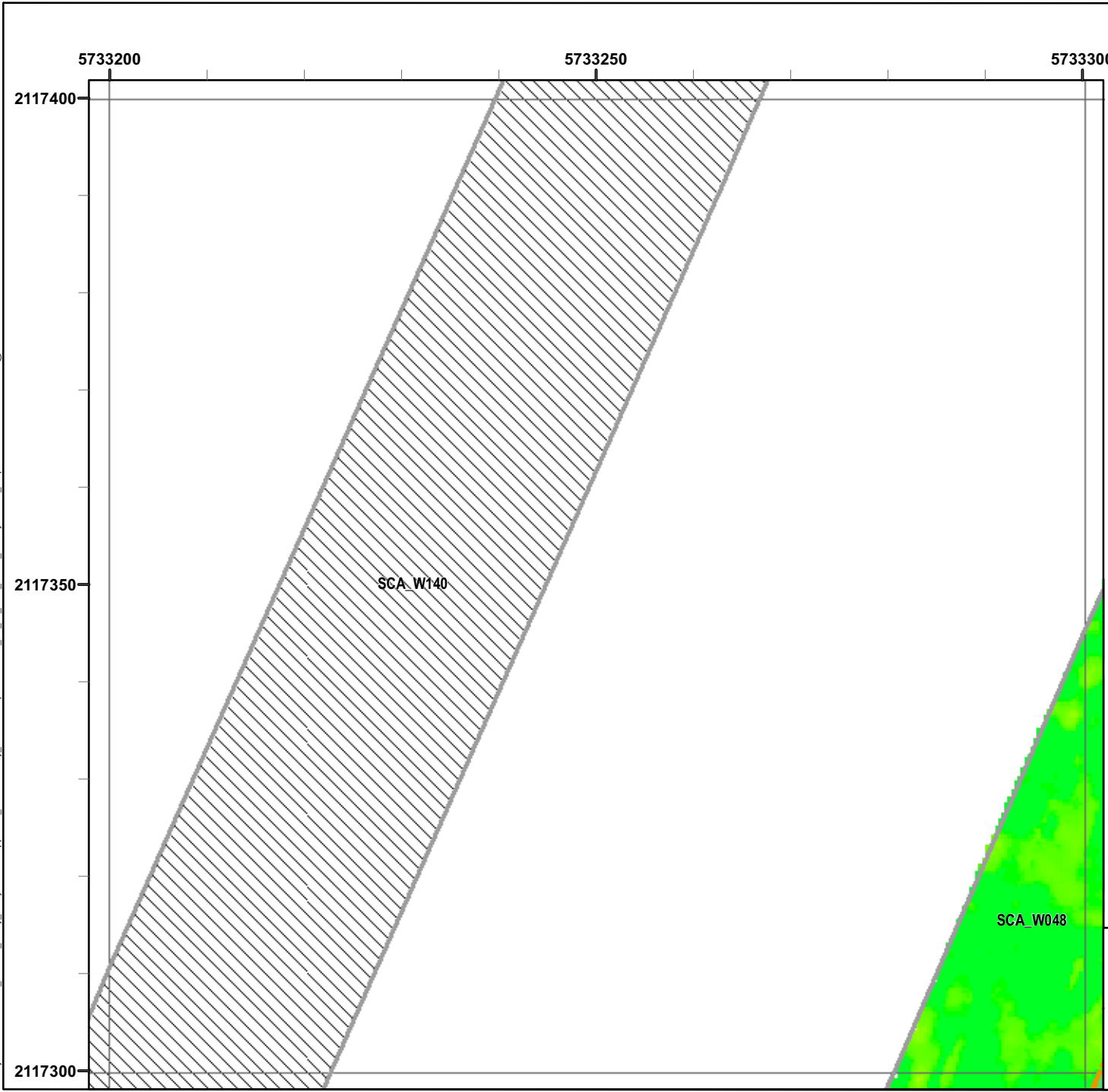
**EM61 Survey Results  
Outside Roadway and  
Utility Corridor**

FORA ESCA RP  
Monterey County, California

**Map E1-315**

SCA W140


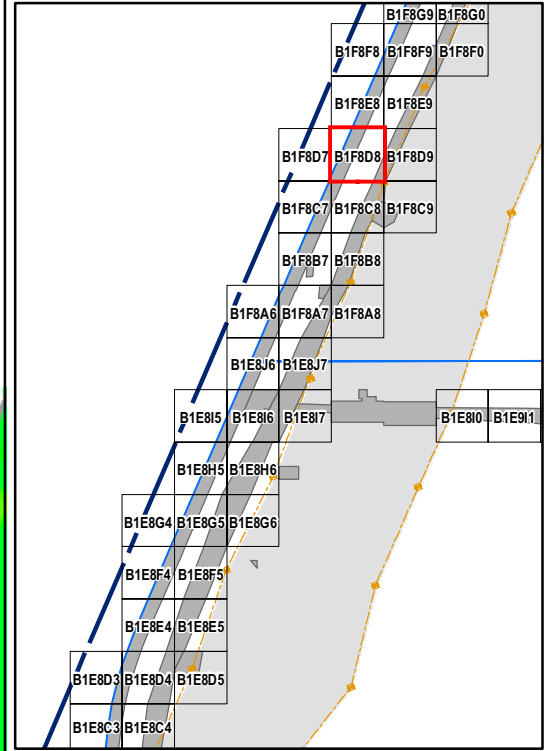
T:\Projects\Seaside\AAR\_Outside\_Rdwy\_UTILITY\Corridor\Appendix\_EM611\SURVEY\_RESULTS\_MapBooks\09.mxd - 1/18/2011 @ 3:59:20 PM



### Legend

### GRID B1F8D8

- 6012 ● Target Location
- Seaside MRA Boundary
- - - Roadway Alignment
- SCA Polygons (Investigation Areas)
- Utility Corridor
- MRS Boundary
- ▨ Analog Performed
- ▩ Excusable Data Gap

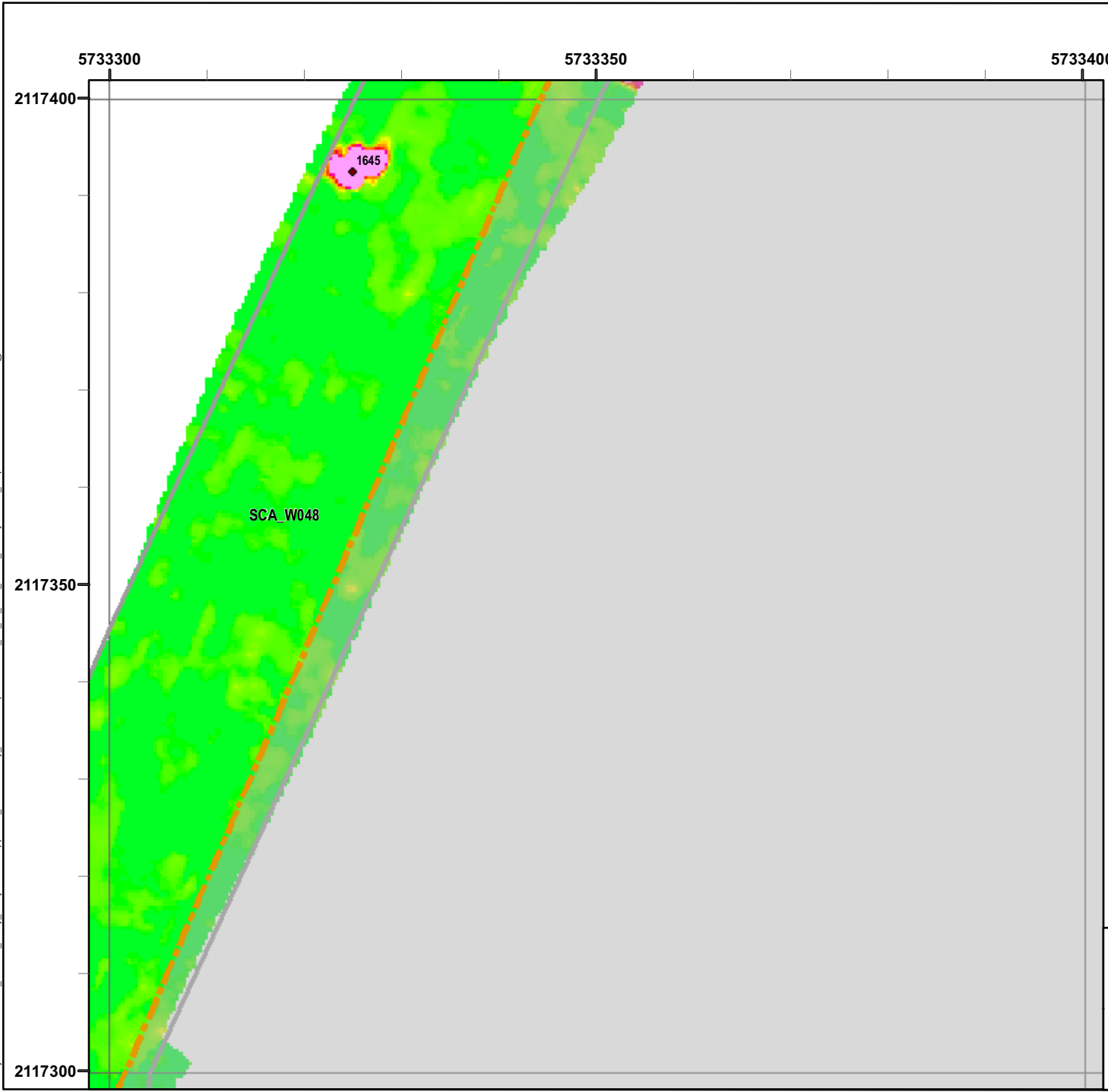


**EM61 Survey Results  
Outside Roadway and  
Utility Corridor**

FORA ESCA RP  
Monterey County, California

**Map E1-316**


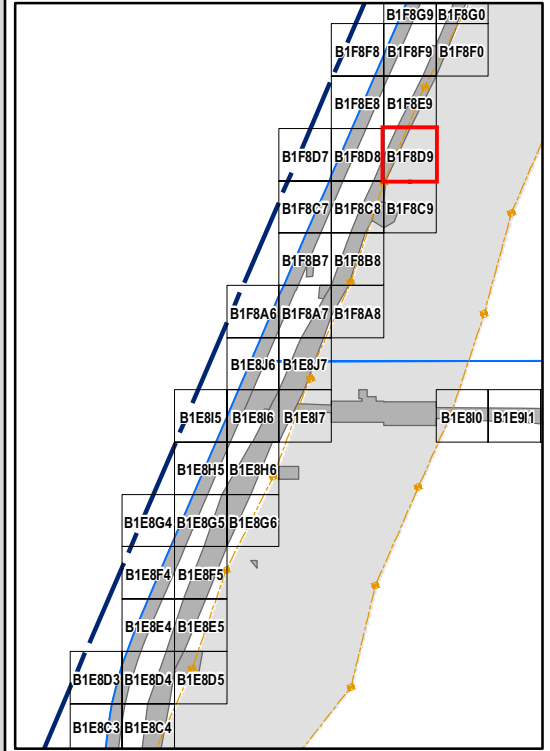
T:\Projects\Seaside\AAR\_Outside\_Rdwy\_UTILITY\Corridor\Appendix\_EM61\SURVEY\_Results\_MapBooks\09.mxd - 1/18/2011 @ 3:59:20 PM



### Legend

**GRID B1F8D9**

- 6012 ● Target Location
  - Seaside MRA Boundary
  - Roadway Alignment
  - SCA Polygons (Investigation Areas)
  - Utility Corridor
  - MRS Boundary
  - ▨ Analog Performed
  - ▨ Excusable Data Gap
- Response (Stack) mV**
- |     |     |     |     |     |     |     |      |      |      |      |      |
|-----|-----|-----|-----|-----|-----|-----|------|------|------|------|------|
| 0.5 | 2.1 | 3.6 | 5.1 | 6.7 | 8.2 | 9.7 | 11.3 | 13.3 | 15.4 | 17.4 | 19.5 |
|-----|-----|-----|-----|-----|-----|-----|------|------|------|------|------|




**EM61 Survey Results  
Outside Roadway and  
Utility Corridor**

FORA ESCA RP  
Monterey County, California

**Map E1-317**


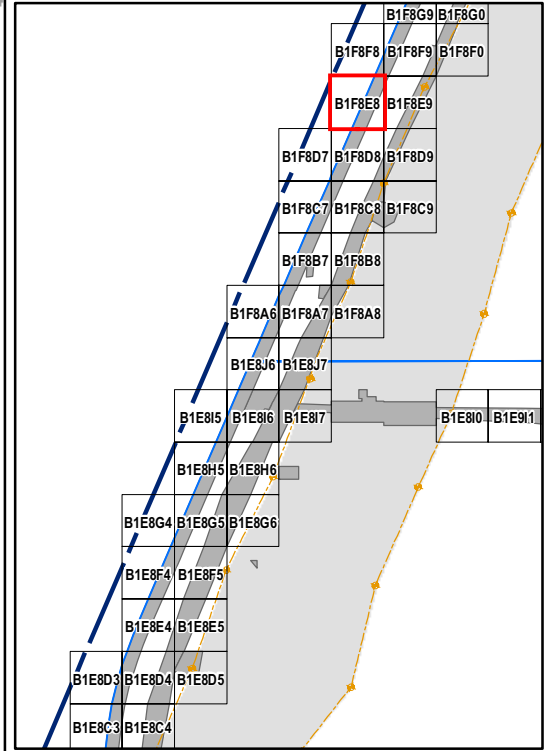
T:\Projects\Seaside\AAR\_Outside\_Rdwy\_UTILITY\Corridor\Appendix\_EM61\SURVEY\_RESULTS\_MapBooks\09.mxd - 1/18/2011 @ 3:59:20 PM



### Legend

### GRID B1F8E8

- 6012 ● Target Location
  - Seaside MRA Boundary
  - - - Roadway Alignment
  - SCA Polygons (Investigation Areas)
  - Utility Corridor
  - MRS Boundary
  - ▨ Analog Performed
  - ▩ Excusable Data Gap
- Response (Stack) mV**
- |     |     |     |     |     |     |     |      |      |      |      |      |
|-----|-----|-----|-----|-----|-----|-----|------|------|------|------|------|
| 0.5 | 2.1 | 3.6 | 5.1 | 6.7 | 8.2 | 9.7 | 11.3 | 13.3 | 15.4 | 17.4 | 19.5 |
|-----|-----|-----|-----|-----|-----|-----|------|------|------|------|------|

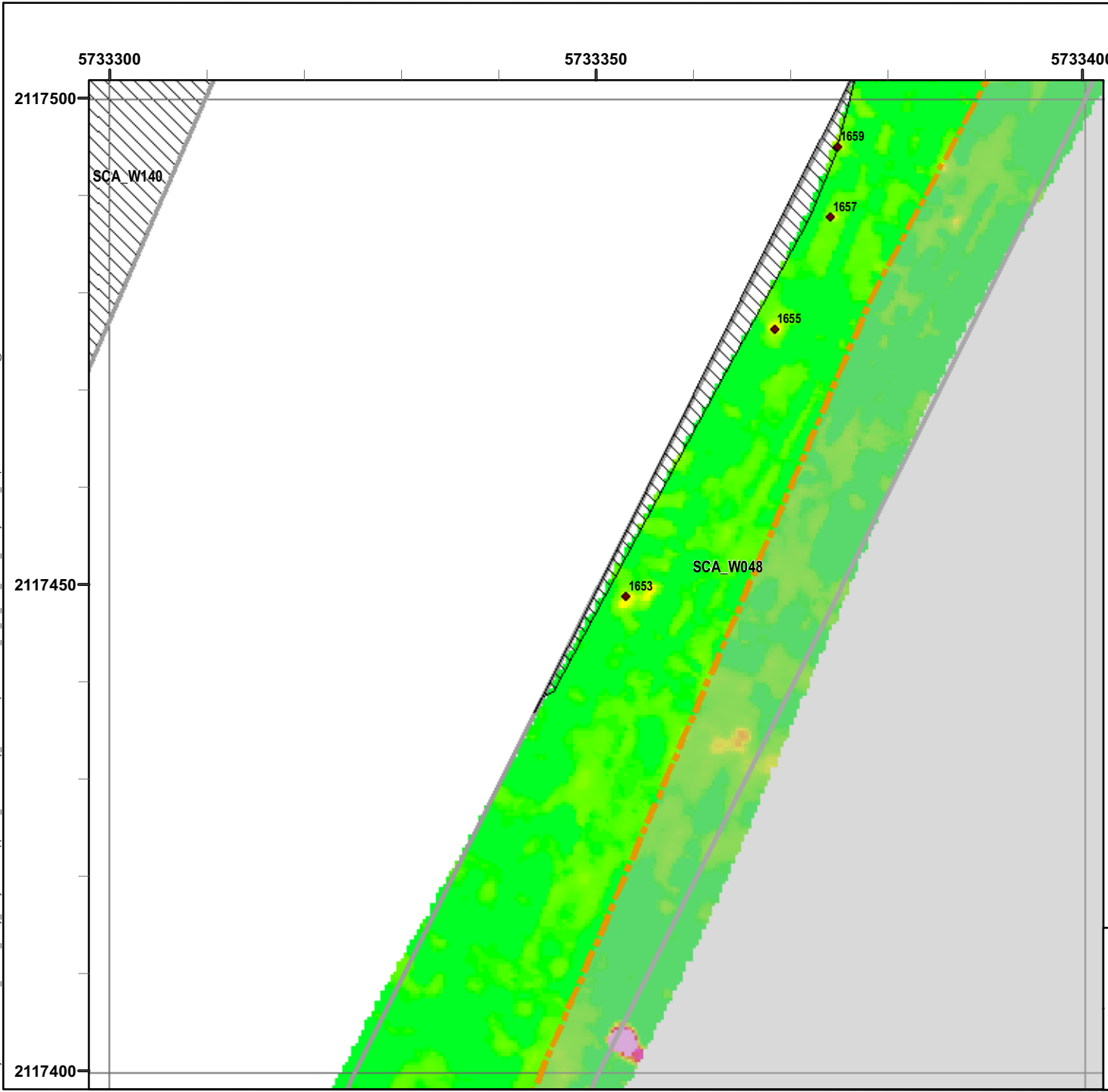


**EM61 Survey Results  
Outside Roadway and  
Utility Corridor**

FORA ESCA RP  
Monterey County, California

**Map E1-318**


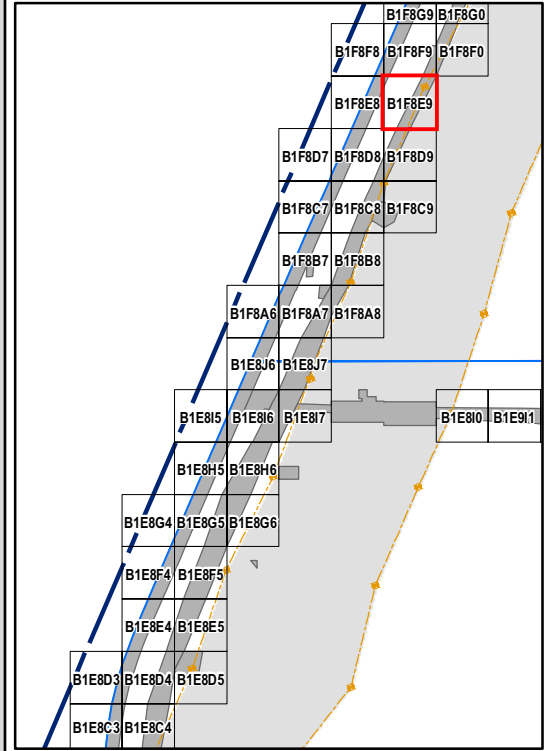
T:\Projects\Seaside\AAR\_Outside\_Rdwy\_UTILITY\Corridor\Appendix\_EM61\SURVEY\_Results\_MapBooks\2010\_07\_29\_SEA\_EM61\_Survey\_Results\_MapBook09.mxd - 1/18/2011 @ 3:59:20 PM



### Legend

### GRID B1F8E9

- 6012 ● Target Location
  - Seaside MRA Boundary
  - Roadway Alignment
  - SCA Polygons (Investigation Areas)
  - ▨ Utility Corridor
  - ▨ Analog Performed
  - MRS Boundary
  - ▨ Excusable Data Gap
- Response (Stack)**  
mV
- |     |     |     |     |     |     |     |      |      |      |      |      |
|-----|-----|-----|-----|-----|-----|-----|------|------|------|------|------|
| 0.5 | 2.1 | 3.6 | 5.1 | 6.7 | 8.2 | 9.7 | 11.3 | 13.3 | 15.4 | 17.4 | 19.5 |
|-----|-----|-----|-----|-----|-----|-----|------|------|------|------|------|




**EM61 Survey Results**  
**Outside Roadway and**  
**Utility Corridor**

FORA ESCA RP  
Monterey County, California

**Map E1-319**

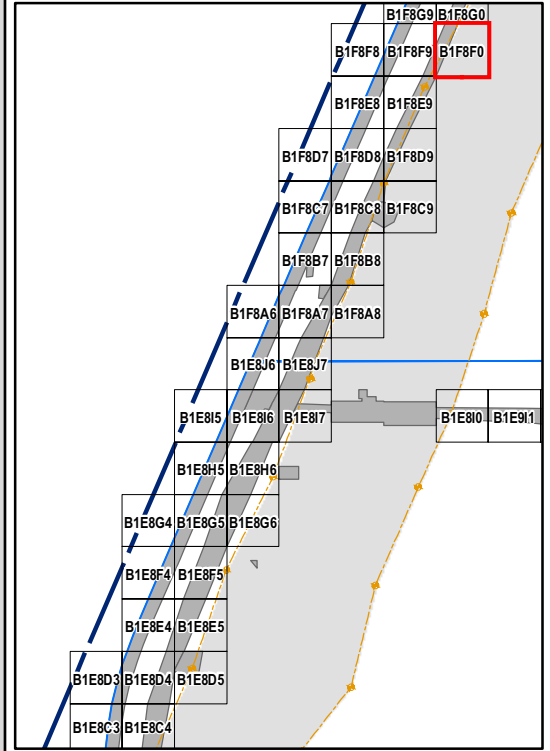
T:\Projects\Seaside\AAR\_Outside\_Rdwy\_UTILITY\Corridor\Appendix\_EM61\SURVEY\_RESULTS\_MapBooks\2010\_07\_29\_SEA\_EIM61\_Survey\_Results\_MapBook09.mxd - 1/18/2011 @ 3:59:20 PM



### Legend

**GRID B1F8F0**

- 6012 ● Target Location
  - Seaside MRA Boundary
  - - - Roadway Alignment
  - SCA Polygons (Investigation Areas)
  - ▨ Utility Corridor
  - ▨ Analog Performed
  - MRS Boundary
  - ▨ Excusable Data Gap
- Response (Stack)**  
mV
- |     |     |     |     |     |     |     |      |      |      |      |      |
|-----|-----|-----|-----|-----|-----|-----|------|------|------|------|------|
| 0.5 | 2.1 | 3.6 | 5.1 | 6.7 | 8.2 | 9.7 | 11.3 | 13.3 | 15.4 | 17.4 | 19.5 |
|-----|-----|-----|-----|-----|-----|-----|------|------|------|------|------|



State Plane California IV, NAD 1983 (U.S. Survey Foot)

0 15 30 Feet



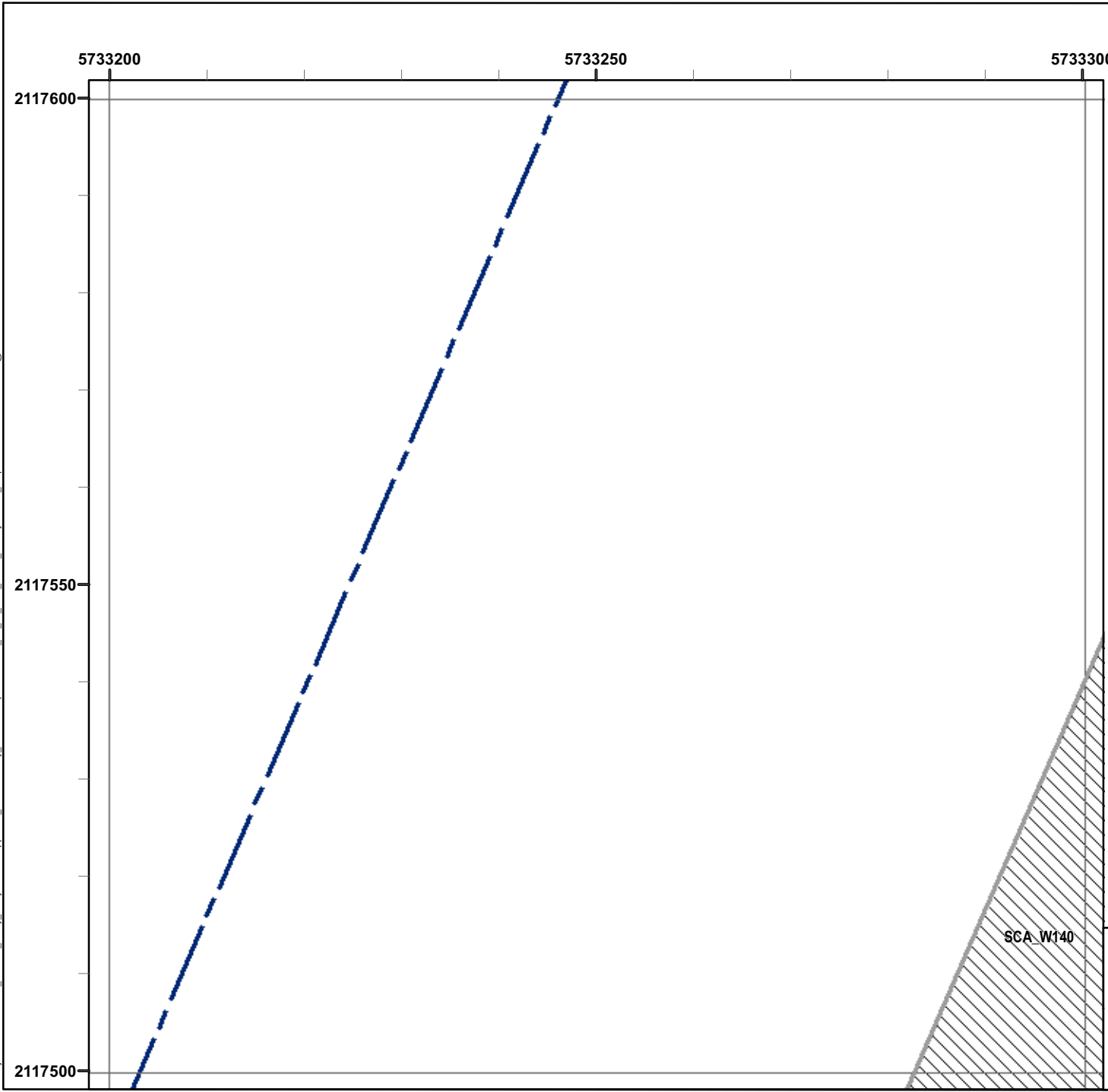
**EM61 Survey Results**  
**Outside Roadway and**  
**Utility Corridor**

FORA ESCA RP  
Monterey County, California

**Map E1-320**




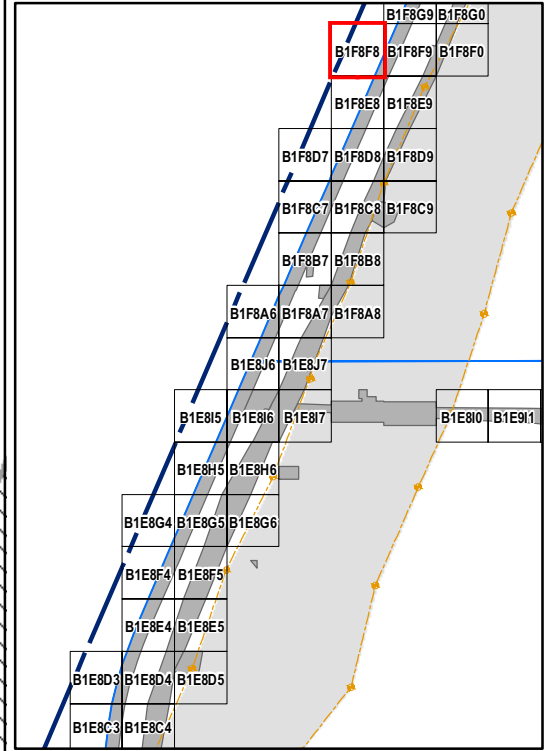
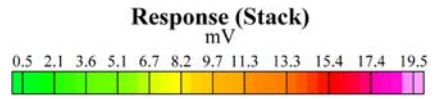
T:\Projects\Seaside\AAR\_Outside\_Rdwy\_UTILITY\Corridor\Appendix\_EM61\SURVEY\_RESULTS\_MapBooks\2010\_07\_29\_SEA\_EM61\_Survey\_Results\_MapBook09.mxd - 1/18/2011 @ 3:59:20 PM



### Legend

### GRID B1F8F8

- 6012 ● Target Location
- Seaside MRA Boundary
- Roadway Alignment
- SCA Polygons (Investigation Areas)
- Utility Corridor
- MRS Boundary
- ▨ Analog Performed
- ▩ Excusable Data Gap

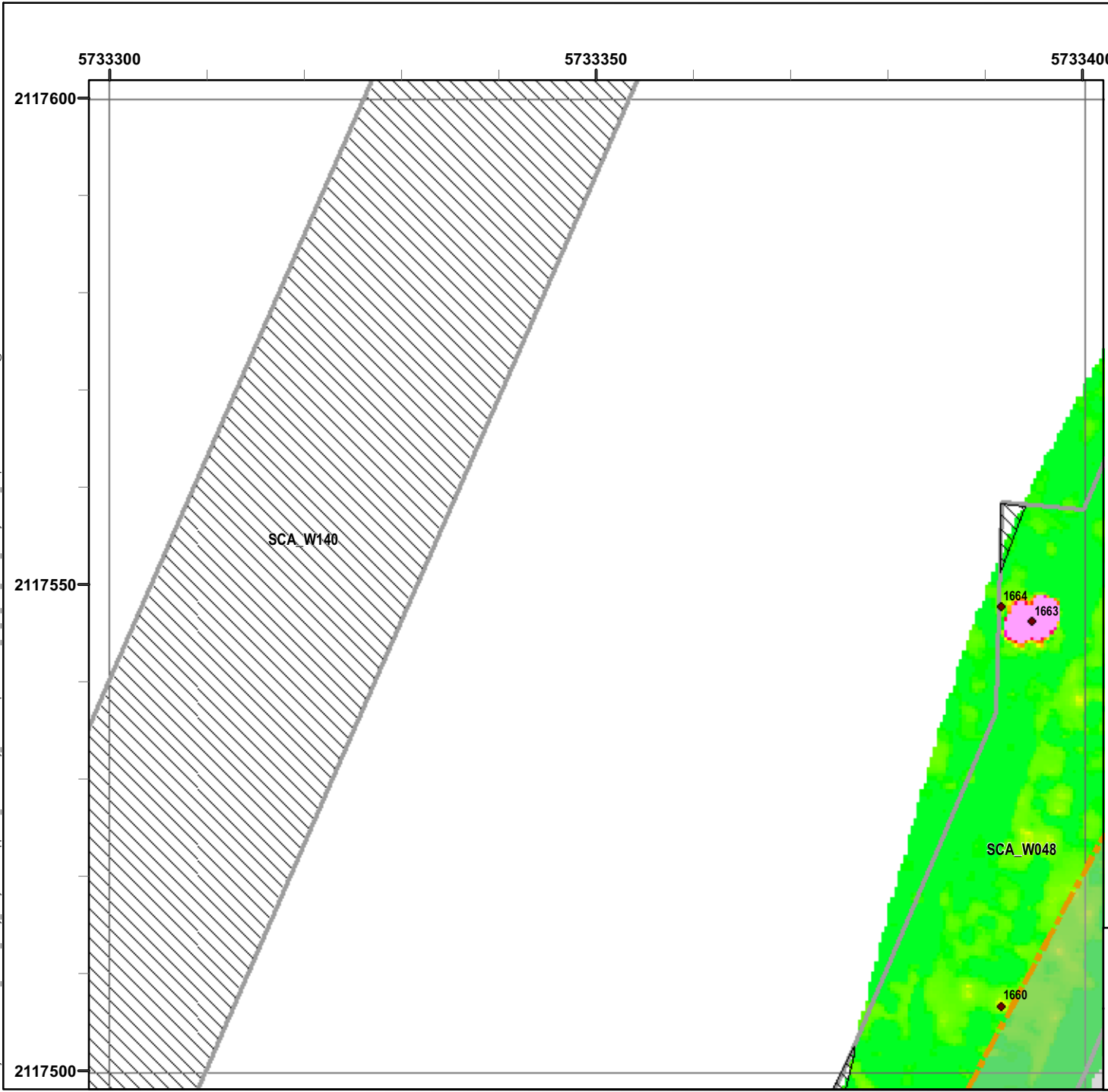


**EM61 Survey Results  
Outside Roadway and  
Utility Corridor**

FORA ESCA RP  
Monterey County, California

**Map E1-321**


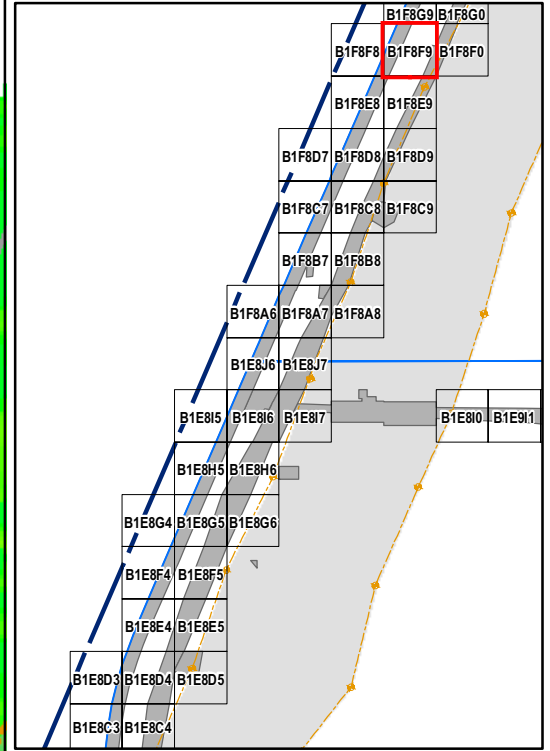
T:\Projects\Seaside\AAR\_Outside\_Rdwy\_UTILITY\Corridor\Appendix\_EM61\SURVEY\_Results\_MapBooks\09.mxd - 1/18/2011 @ 3:59:20 PM



### Legend

**GRID B1F8F9**

- 6012 ● Target Location
- ▬ Seaside MRA Boundary
- ▬ Roadway Alignment
- SCA Polygons (Investigation Areas)
- ▨ Utility Corridor
- ▭ MRS Boundary
- ▨ Analog Performed
- ▭ Excusable Data Gap




**EM61 Survey Results  
Outside Roadway and  
Utility Corridor**

FORA ESCA RP  
Monterey County, California

**Map E1-322**



T:\Projects\Seaside\AAP\_Outside\_Rdwy\_UTILITYCorridor\Appendix\_EM61\SURVEY\_Results\_Mapbooks\2010\_07\_29\_SEA\_EM61\_SURVEY\_Results\_MapBook10.mxd - 1/18/2011 @ 3:59:20 PM



### Legend

**GRID B1F8E8**

- 6012 ● Target Location
- Seaside MRA Boundary
- Roadway Alignment
- SCA Polygons (Investigation Areas)
- Utility Corridor
- MRS Boundary
- Analog Performed
- Excusable Data Gap

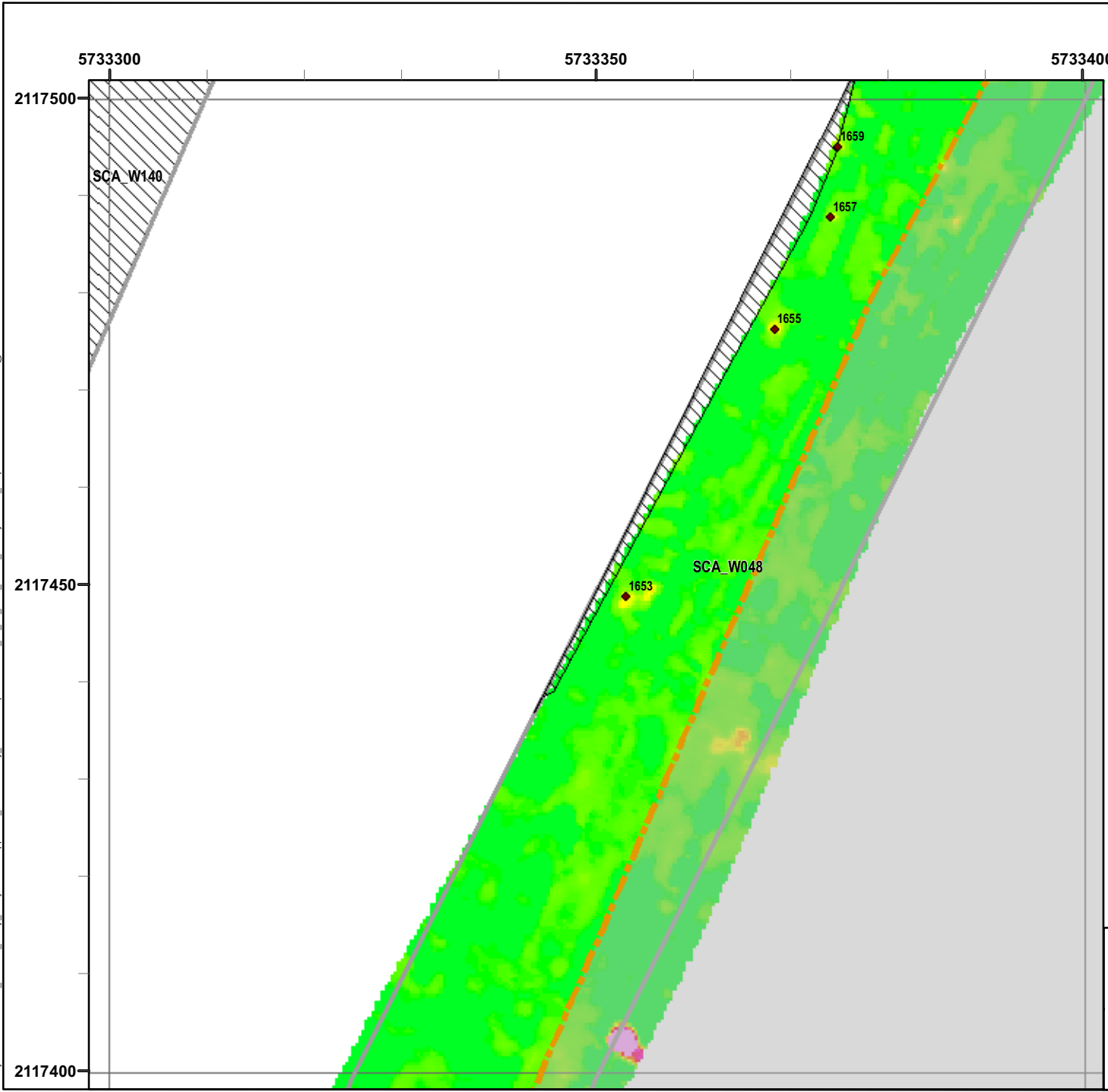


**EM61 Survey Results  
Outside Roadway and  
Utility Corridor**

FORA ESCA RP  
Monterey County, California

**Map E1-323**



T:\Projects\Seaside\AAP\_Outside\_Rdwy\_UTILITYCorridor\Appendix\_EM61\SURVEY\_Results\_Mapbooks\2010\_07\_29\_SEA\_EM61\_SURVEY\_Results\_MapBook10.mxd - 1/18/2011 @ 3:59:20 PM



### Legend

**GRID B1F8E9**

- 6012 ● Target Location
- Seaside MRA Boundary
- Roadway Alignment
- SCA Polygons (Investigation Areas)
- Utility Corridor
- MRS Boundary
- Analog Performed
- Excusable Data Gap




**EM61 Survey Results  
Outside Roadway and  
Utility Corridor**

FORA ESCA RP  
Monterey County, California

**Map E1-324**



T:\Projects\Seaside\AAP\_Outside\_Rdwy\_UTILITYCorridor\Appendix\_EM61\SURVEY\_Results\_Mapbooks\2010\_07\_29\_SEA\_EM61\_Survey\_Results\_MapBook10.mxd - 1/18/2011 @ 3:59:20 PM



### Legend

**GRID B1F8F0**

- 6012 ● Target Location
- Seaside MRA Boundary
- Roadway Alignment
- SCA Polygons (Investigation Areas)
- ▭ Utility Corridor
- ▭ MRS Boundary
- ▨ Analog Performed
- ▭ Excusable Data Gap

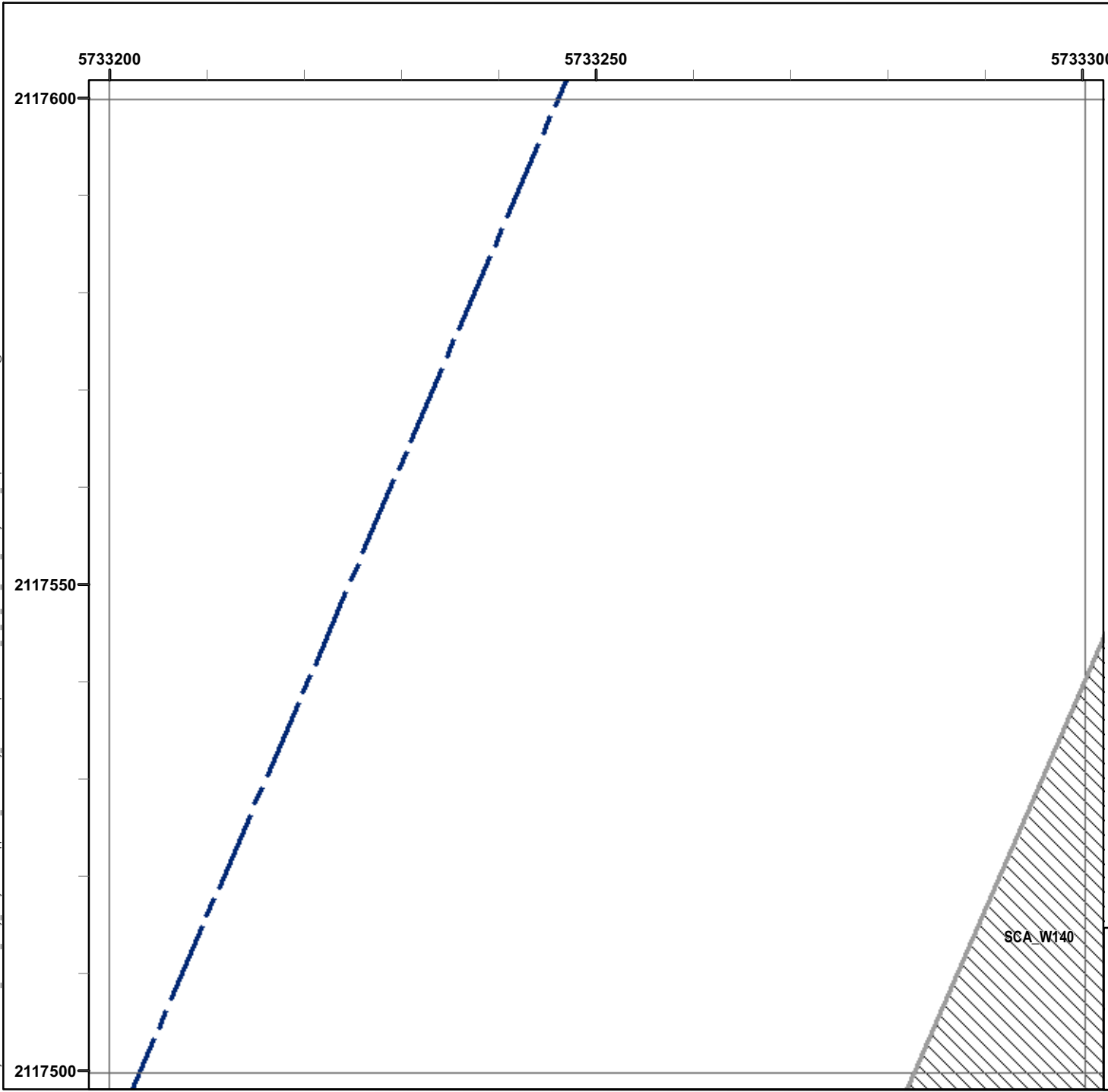


**EM61 Survey Results**  
**Outside Roadway and**  
**Utility Corridor**

FORA ESCA RP  
 Monterey County, California

**Map E1-325**



T:\Projects\Seaside\AAP\_Outside\_Rdwy\_UTILITYCorridor\Appendix\_EM61\SURVEY\_Results\_MapBooks\2010\_07\_29\_SEA\_EM61\_SurveyResults\_MapBook10.mxd - 1/18/2011 @ 3:59:20 PM



### Legend

### GRID B1F8F8

- 6012 ● Target Location
- Seaside MRA Boundary
- Roadway Alignment
- SCA Polygons (Investigation Areas)
- ▨ Utility Corridor
- ▨ Analog Performed
- MRS Boundary
- ▨ Excusable Data Gap

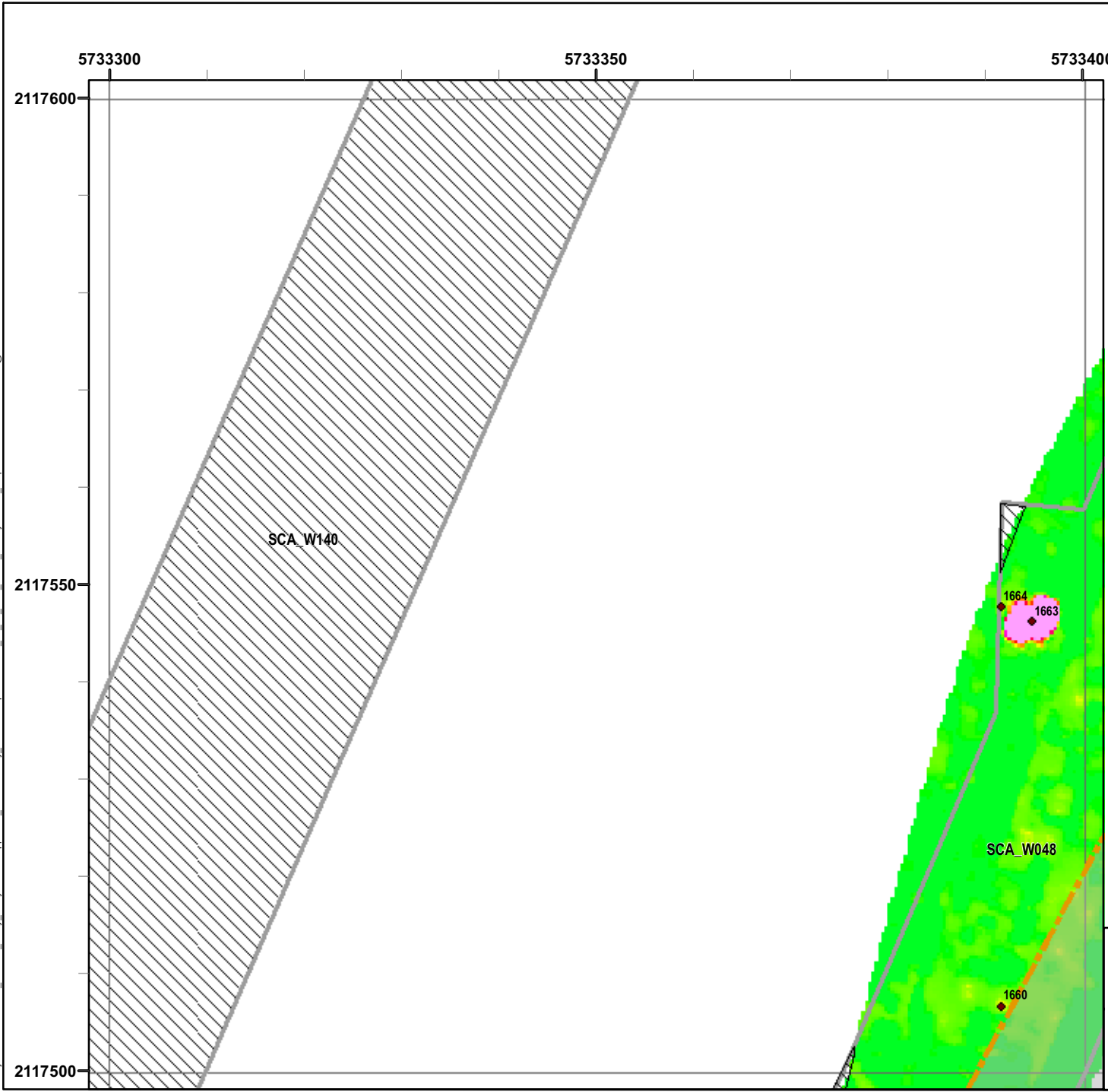


**EM61 Survey Results  
Outside Roadway and  
Utility Corridor**

FORA ESCA RP  
Monterey County, California

**Map E1-326**



T:\Projects\Seaside\AAP\_Outside\_Rdwy\_UTILITYCorridor\Appendix\_EM61\SURVEY\_Results\_MapBooks\2010\_07\_29\_SEA\_EM61\_SURVEY\_Results\_MapBook10.mxd - 1/18/2011 @ 3:59:20 PM



### Legend

**GRID B1F8F9**

- 6012 ● Target Location
- Seaside MRA Boundary
- Roadway Alignment
- SCA Polygons (Investigation Areas)
- ▨ Utility Corridor
- ▨ Analog Performed
- MRS Boundary
- ▨ Excusable Data Gap

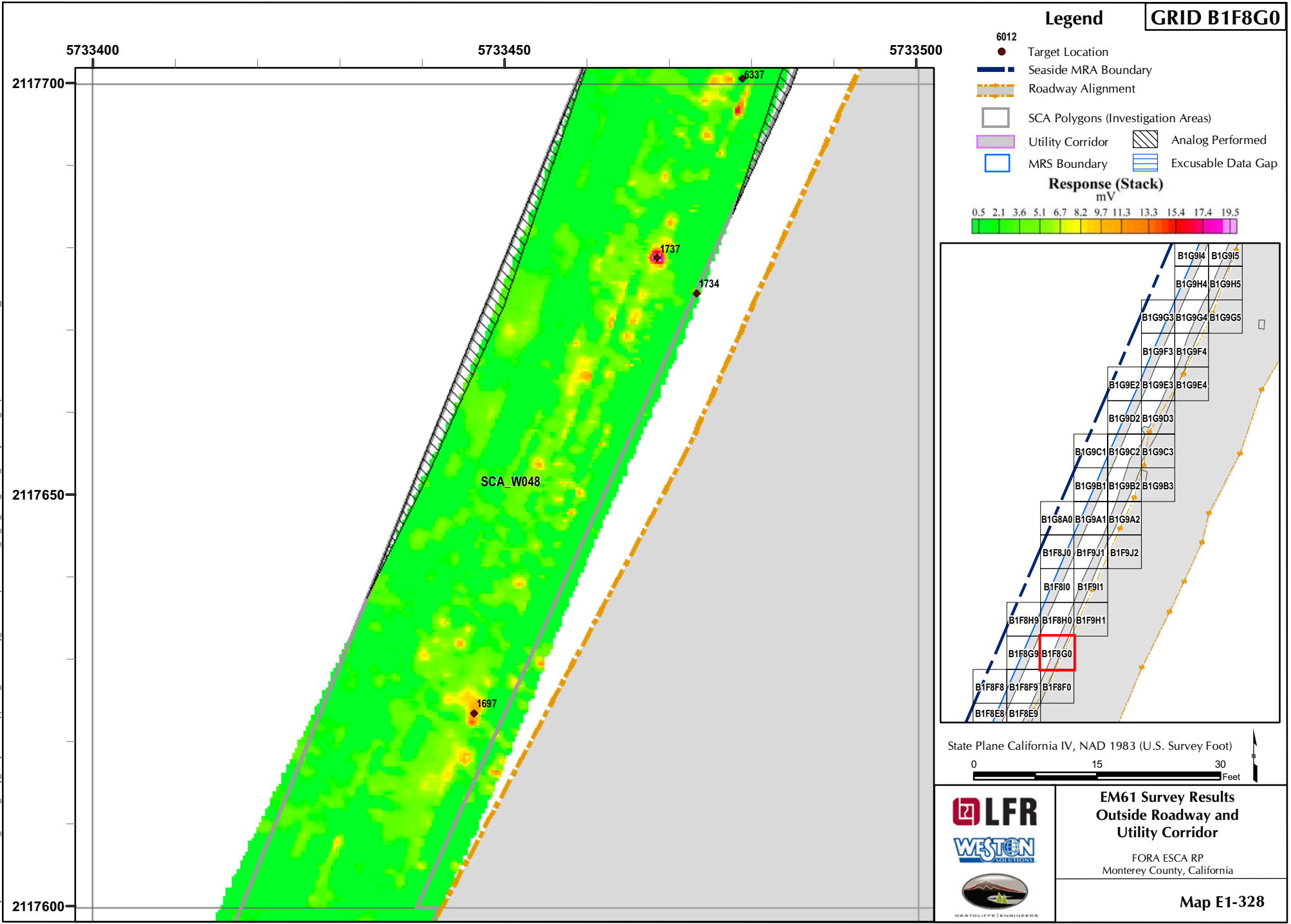


**EM61 Survey Results  
Outside Roadway and  
Utility Corridor**

FORA ESCA RP  
Monterey County, California

**Map E1-327**


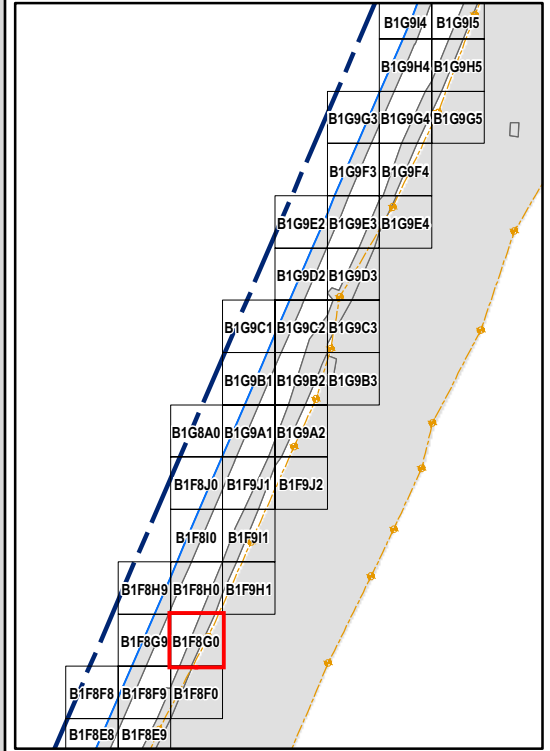
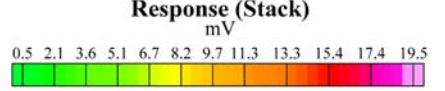
T:\Projects\Seaside\AAP\_Outside\_Rdwy\_UTILITYCorridor\Appendix\_EM61\SURVEY\_Results\_MapBooks\2010\_07\_29\_SEA\_EM61\_SURVEY\_Results\_MapBook10.mxd - 1/18/2011 @ 3:59:20 PM



### Legend

**GRID B1F8G0**

- 6012 Target Location
- ▬ Seaside MRA Boundary
- ▬ Roadway Alignment
- SCA Polygons (Investigation Areas)
- ▨ Utility Corridor
- ▨ Analog Performed
- ▭ MRS Boundary
- ▭ Excusable Data Gap



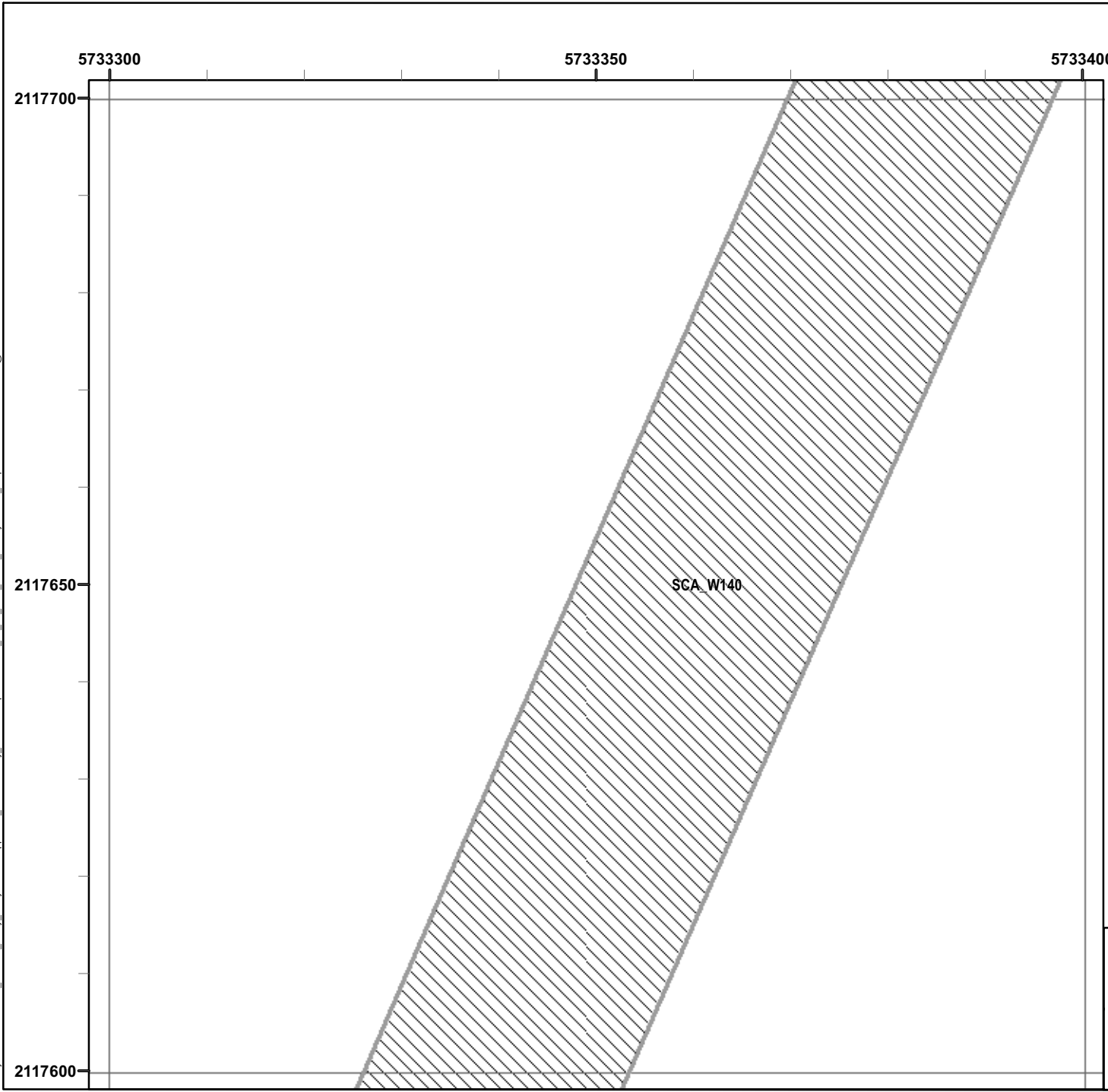
**EM61 Survey Results**  
**Outside Roadway and**  
**Utility Corridor**

FORA ESCA RP  
Monterey County, California

**Map E1-328**




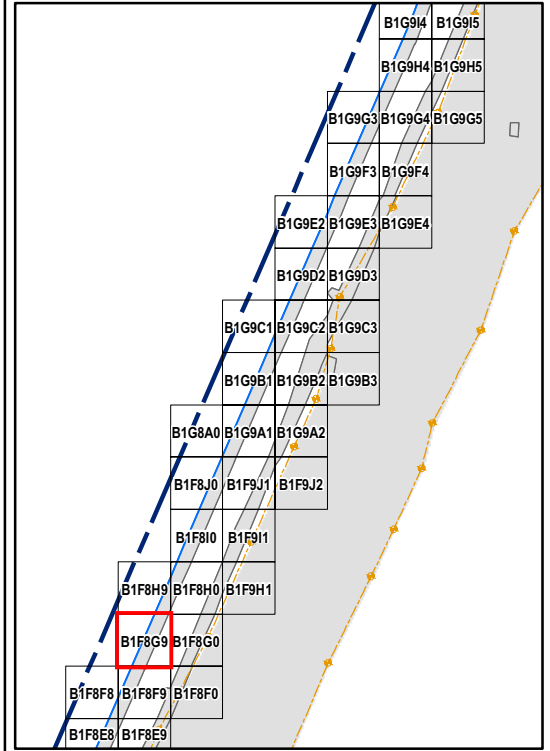
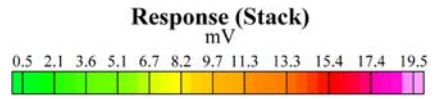
T:\Projects\Seaside\AAP\_Outside\_Rdwy\_UTILITYCorridor\Appendix\_EM61\SURVEY\_Results\_Mapbooks\2010\_07\_29\_SEA\_EM61\_SURVEY\_Results\_MapBook10.mxd - 1/18/2011 @ 3:59:20 PM



### Legend

**GRID B1F8G9**

- 6012 ● Target Location
- Seaside MRA Boundary
- Roadway Alignment
- SCA Polygons (Investigation Areas)
- ▨ Utility Corridor
- ▨ Analog Performed
- MRS Boundary
- ▨ Excusable Data Gap

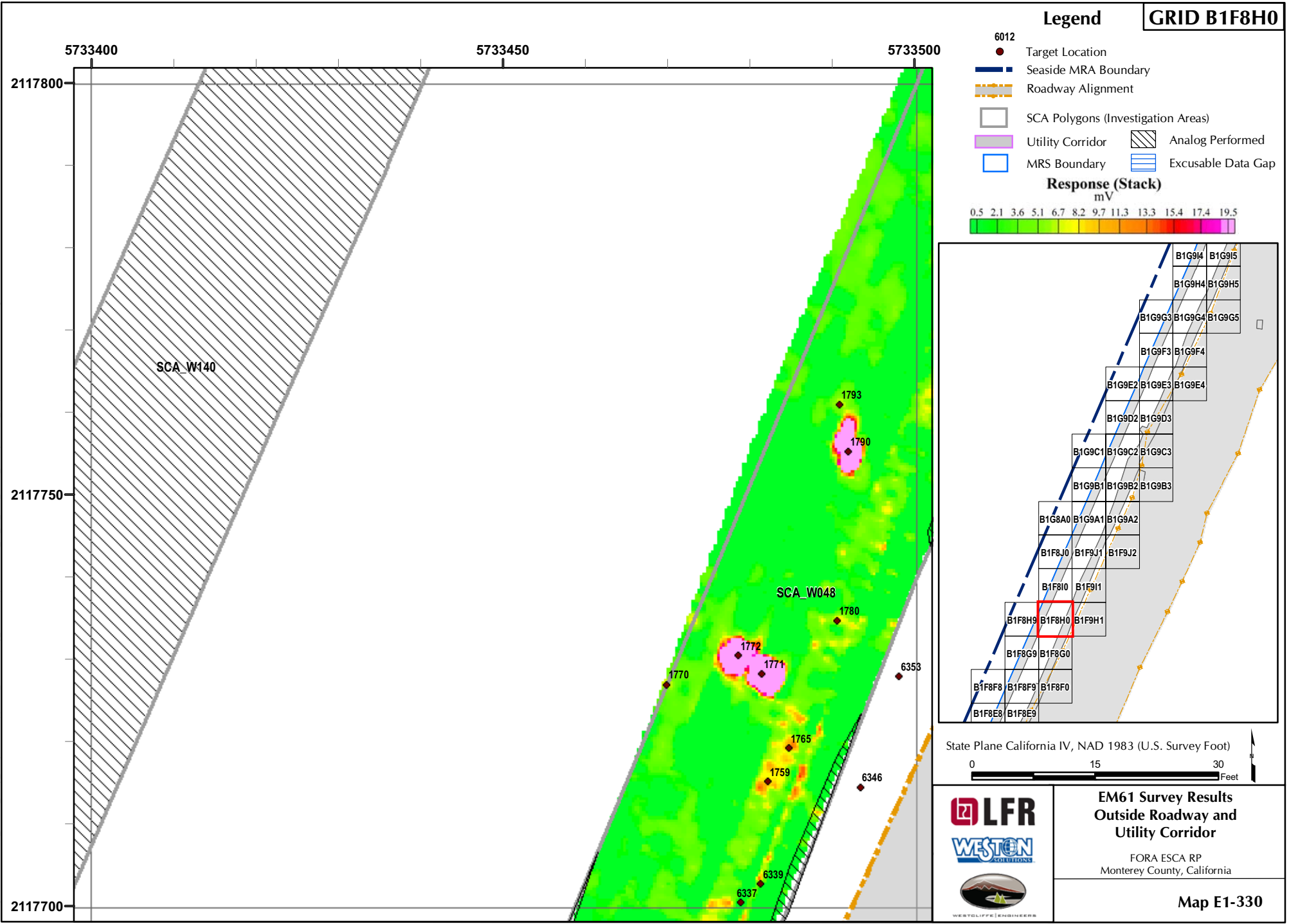


**EM61 Survey Results**  
**Outside Roadway and**  
**Utility Corridor**

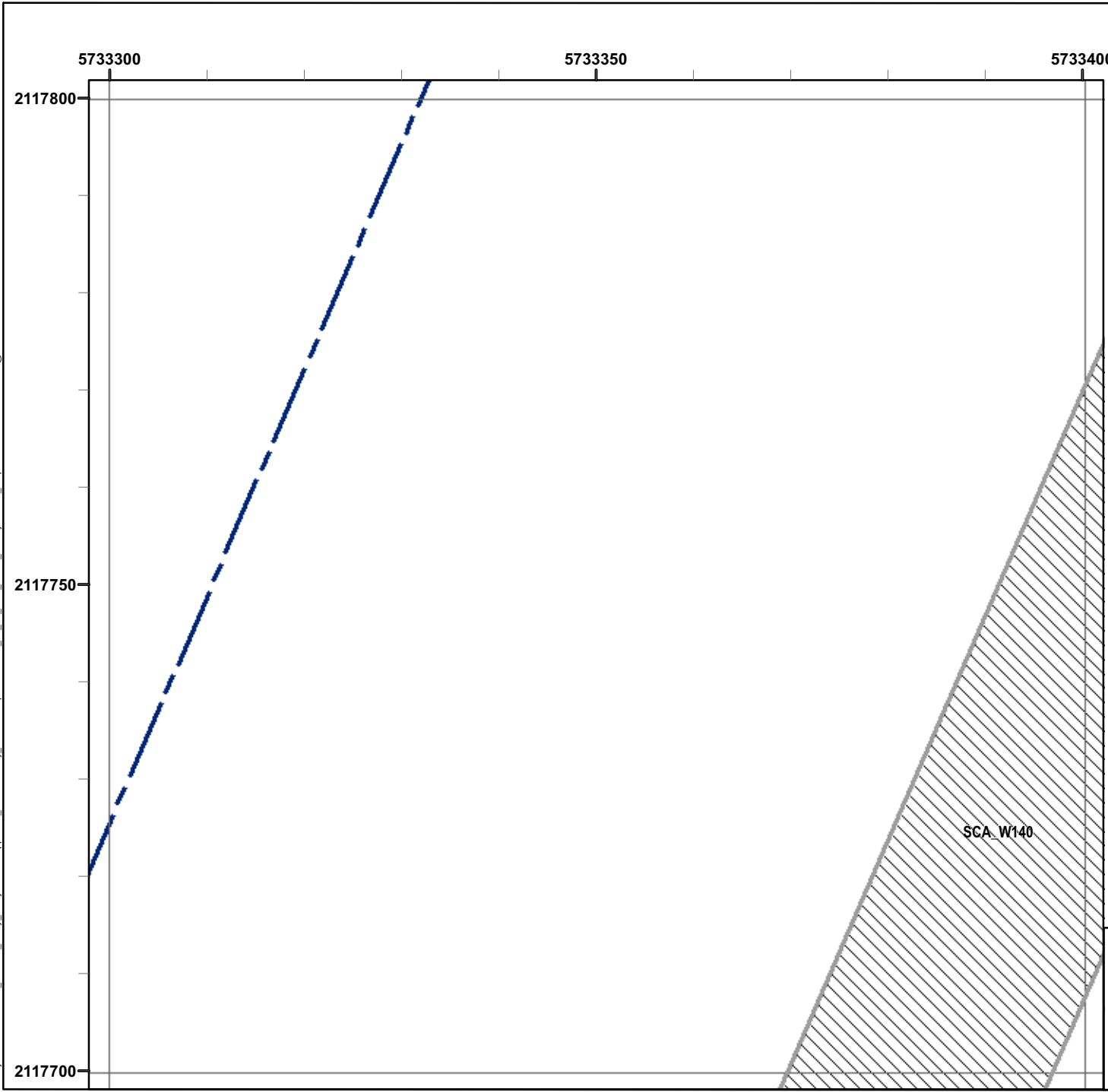
FORA ESCA RP  
Monterey County, California

**Map E1-329**

T:\Projects\Seaside\AAP\_Outside\_Rdwy\_UTILITYCorridor\Appendix\_EM61\SURVEY Results Mapbooks\2010\_07\_29\_SEA\_EM61\_SurveyResults\_MapBook10.mxd - 1/18/2011 @ 3:59:20 PM




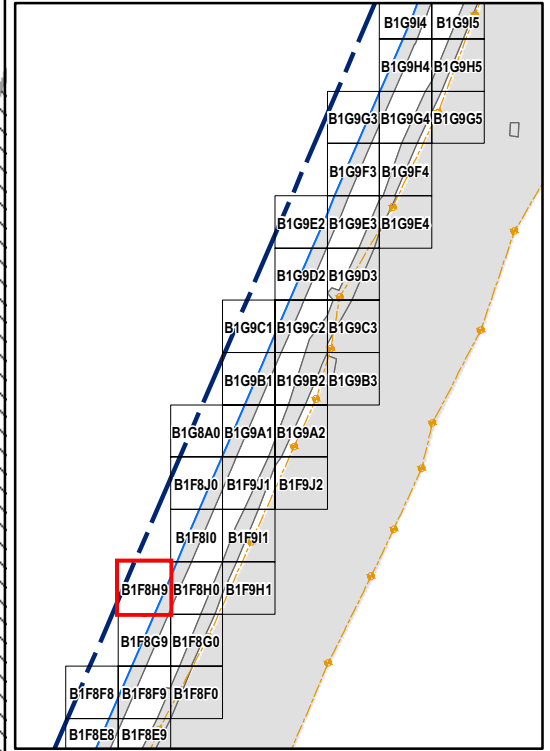
T:\Projects\Seaside\AAP\_Outside\_Rdwy\_UTILITYCorridor\Appendix\_EM61\SURVEY Results Mapbooks\2010\_07\_29\_SEA\_EM61\_SURVEY Results MapBook 10.mxd - 1/18/2011 @ 3:59:20 PM



### Legend

**GRID B1F8H9**

- 6012 ● Target Location
- Seaside MRA Boundary
- Roadway Alignment
- SCA Polygons (Investigation Areas)
- ▨ Utility Corridor
- ▨ Analog Performed
- MRS Boundary
- ▨ Excusable Data Gap

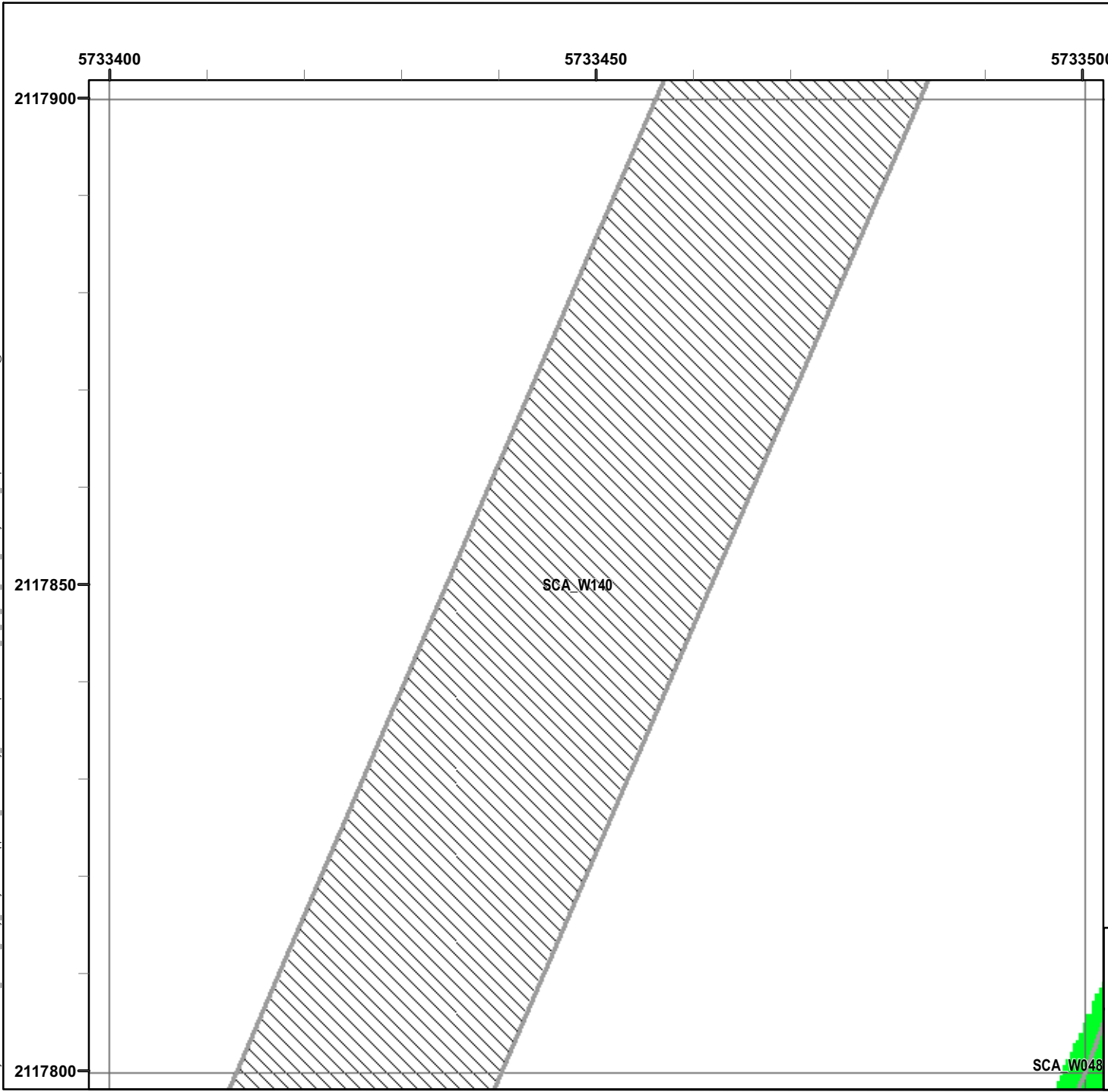


**EM61 Survey Results  
Outside Roadway and  
Utility Corridor**

FORA ESCA RP  
Monterey County, California

**Map E1-331**


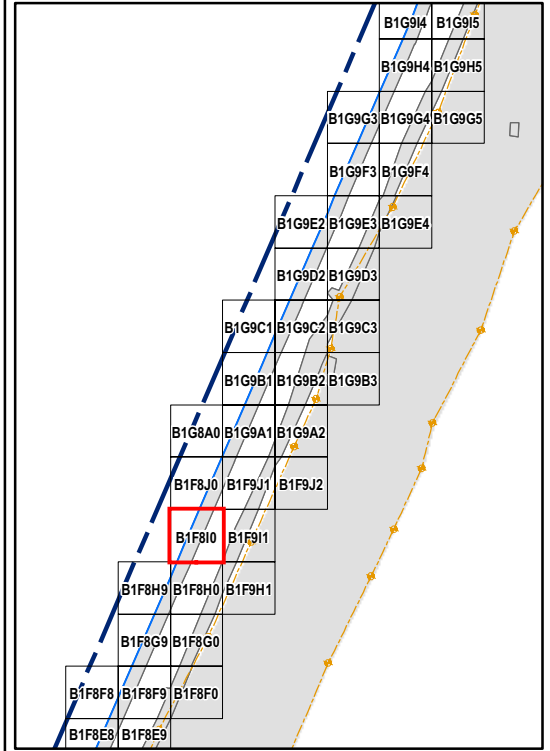
T:\Projects\Seaside\AAP\_Outside\_Rdwy\_UTILITY\Corridor\Appendix\_EM61\SURVEY\_RESULTS\_MapBooks\2010\_07\_29\_SEA\_EM61\_SurveyResults\_MapBook10.mxd - 1/18/2011 @ 3:59:20 PM



### Legend

### GRID B1F810

- 6012 ● Target Location
- Seaside MRA Boundary
- Roadway Alignment
- SCA Polygons (Investigation Areas)
- ▨ Utility Corridor
- ▨ Analog Performed
- MRS Boundary
- ▨ Excusable Data Gap



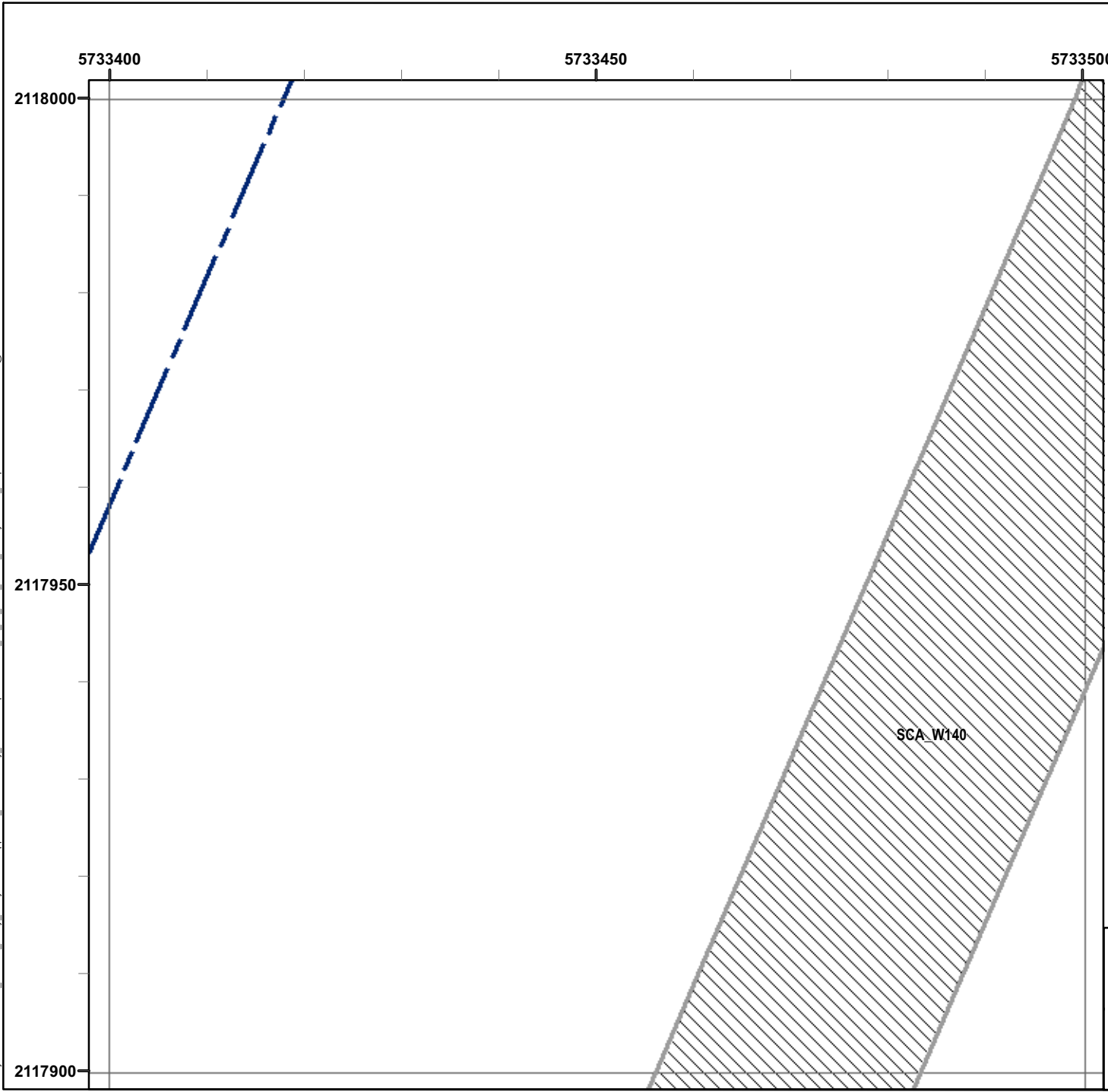
**EM61 Survey Results  
Outside Roadway and  
Utility Corridor**

FORA ESCA RP  
Monterey County, California

**Map E1-332**

SCA\_W048


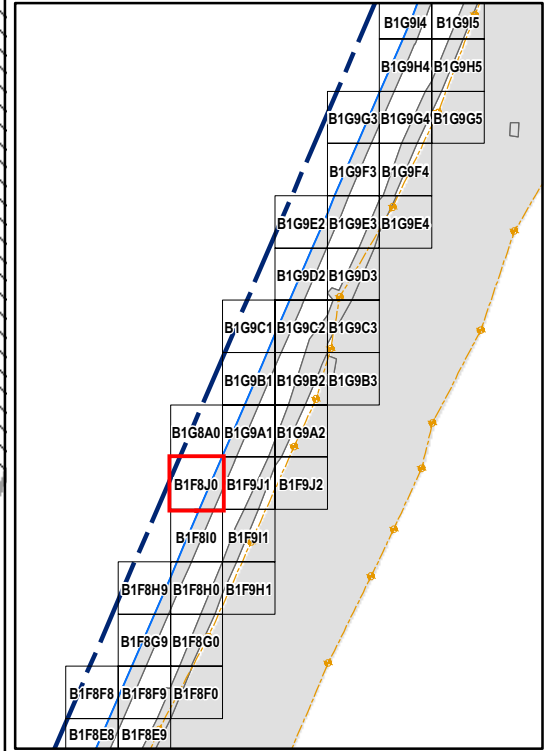
T:\Projects\Seaside\AAP\_Outside\_Rdwy\_UTILITY\Corridor\Appendix\_EM61\SURVEY\_RESULTS\_MapBooks\2010\_07\_29\_SEA\_EM61\_SurveyResults\_MapBook10.mxd - 1/18/2011 @ 3:59:20 PM



### Legend

## GRID B1F8J0

- 6012 ● Target Location
- Seaside MRA Boundary
- Roadway Alignment
- SCA Polygons (Investigation Areas)
- ▨ Utility Corridor
- ▨ Analog Performed
- MRS Boundary
- ▨ Excusable Data Gap

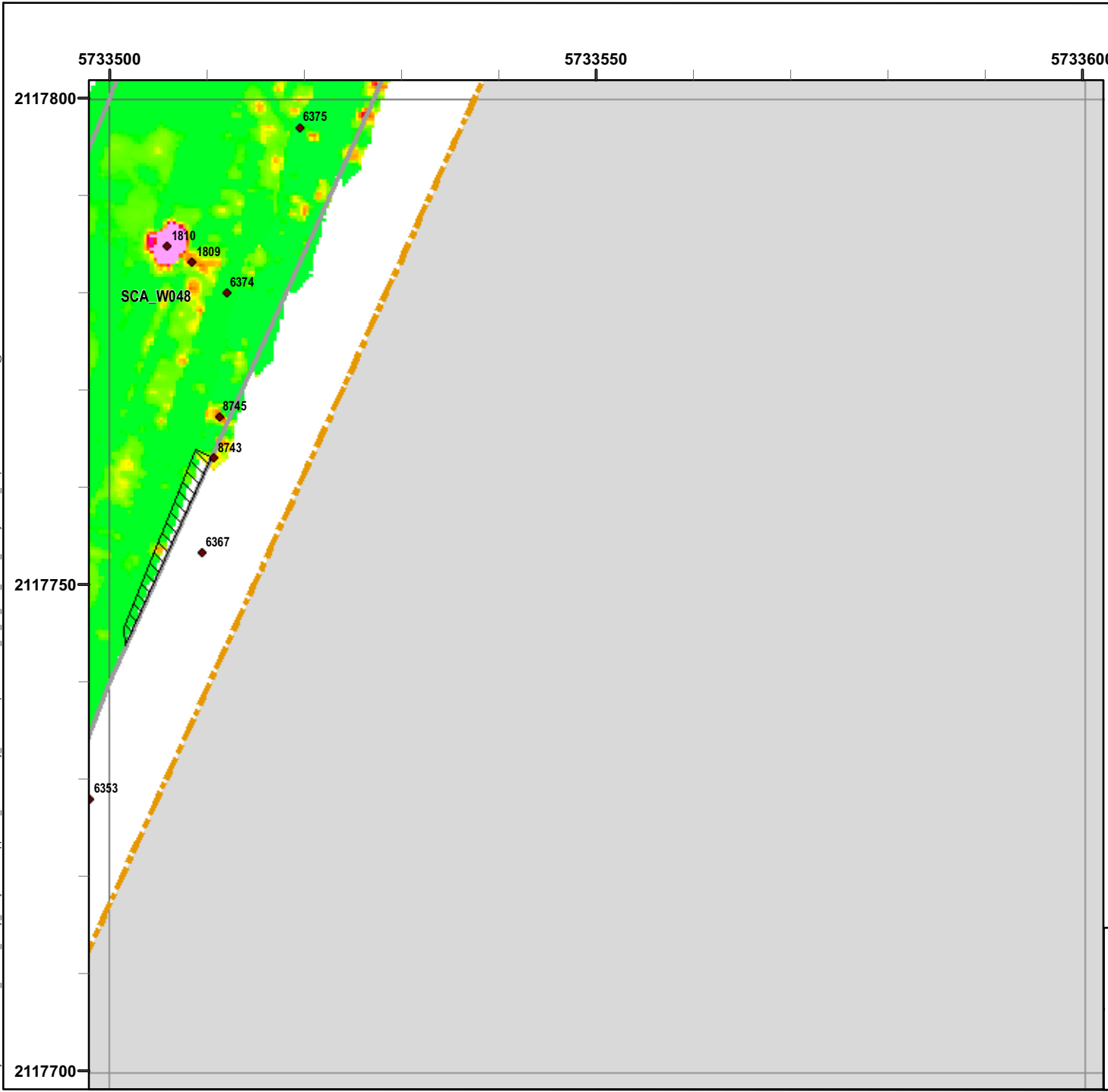


**EM61 Survey Results  
Outside Roadway and  
Utility Corridor**

FORA ESCA RP  
Monterey County, California

**Map E1-333**


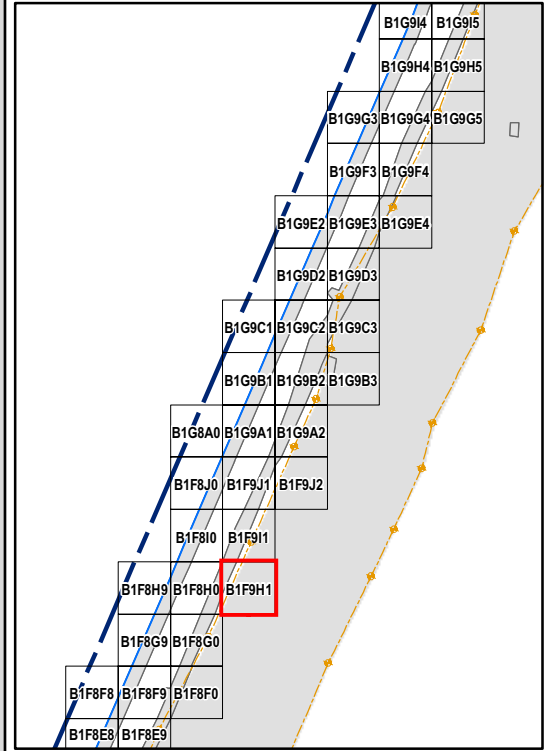
T:\Projects\Seaside\AAP\_Outside\_Roadway\_UTILITYCorridor\Appendix\_EM61\SURVEY\_Results\_Mapbooks\2010\_07\_29\_SEA\_EM61\_SurveyResults\_MapBook10.mxd - 1/18/2011 @ 3:59:20 PM



### Legend

**GRID B1F9H1**

- 6012 Target Location
- Seaside MRA Boundary
- Roadway Alignment
- SCA Polygons (Investigation Areas)
- ▨ Utility Corridor
- ▨ Analog Performed
- MRS Boundary
- ▨ Excusable Data Gap

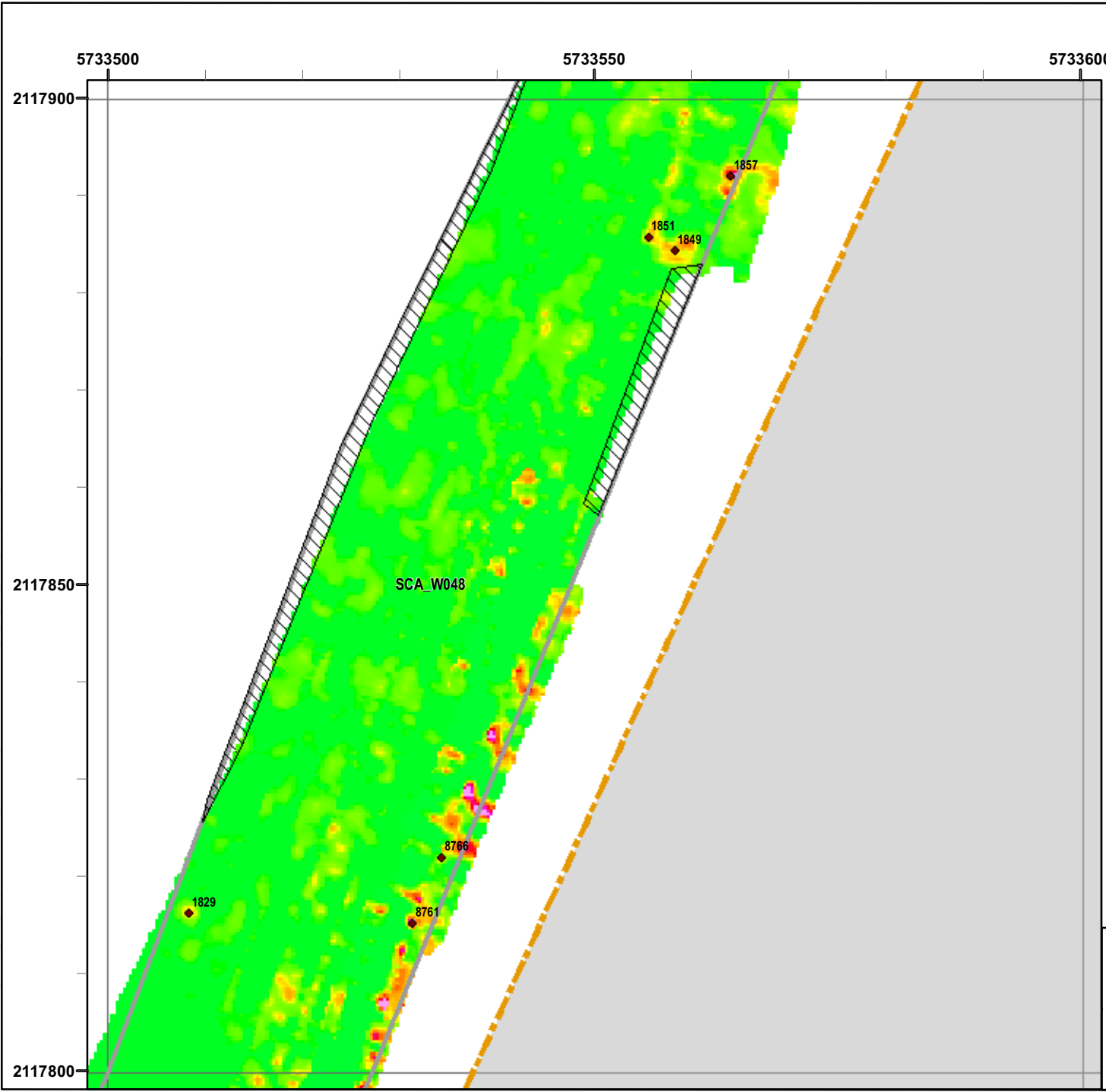


**EM61 Survey Results**  
**Outside Roadway and**  
**Utility Corridor**

FORA ESCA RP  
Monterey County, California

**Map E1-334**

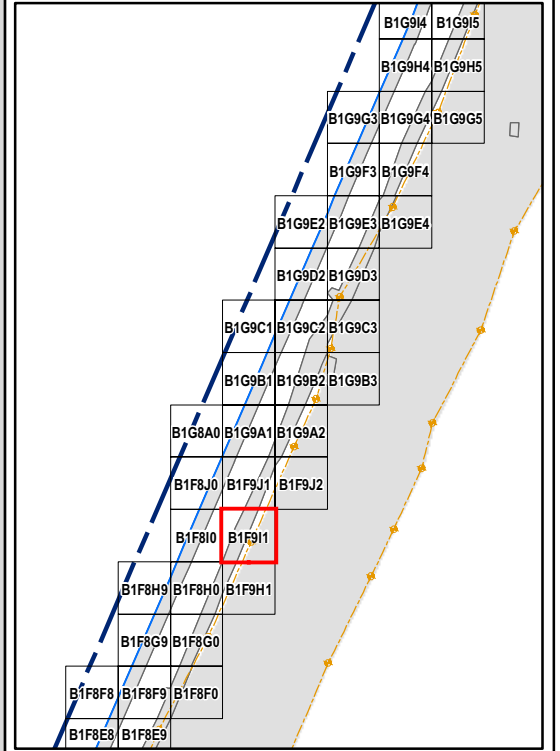
T:\Projects\Seaside\AAP\_Outside\_Roady\_UTILITY\Corridor\Appendix\_EM61\SURVEY\_RESULTS\_MapBooks\2010\_07\_29\_SEA\_EM61\_Survey\_Results\_MapBook10.mxd - 1/18/2011 @ 3:59:20 PM



### Legend

### GRID B1F911

- 6012 ● Target Location
  - Seaside MRA Boundary
  - Roadway Alignment
  - SCA Polygons (Investigation Areas)
  - ▨ Utility Corridor
  - ▨ Analog Performed
  - MRS Boundary
  - ▨ Excusable Data Gap
- Response (Stack) mV**
- |     |     |     |     |     |     |     |      |      |      |      |      |
|-----|-----|-----|-----|-----|-----|-----|------|------|------|------|------|
| 0.5 | 2.1 | 3.6 | 5.1 | 6.7 | 8.2 | 9.7 | 11.3 | 13.3 | 15.4 | 17.4 | 19.5 |
|-----|-----|-----|-----|-----|-----|-----|------|------|------|------|------|



State Plane California IV, NAD 1983 (U.S. Survey Foot)

0 15 30 Feet

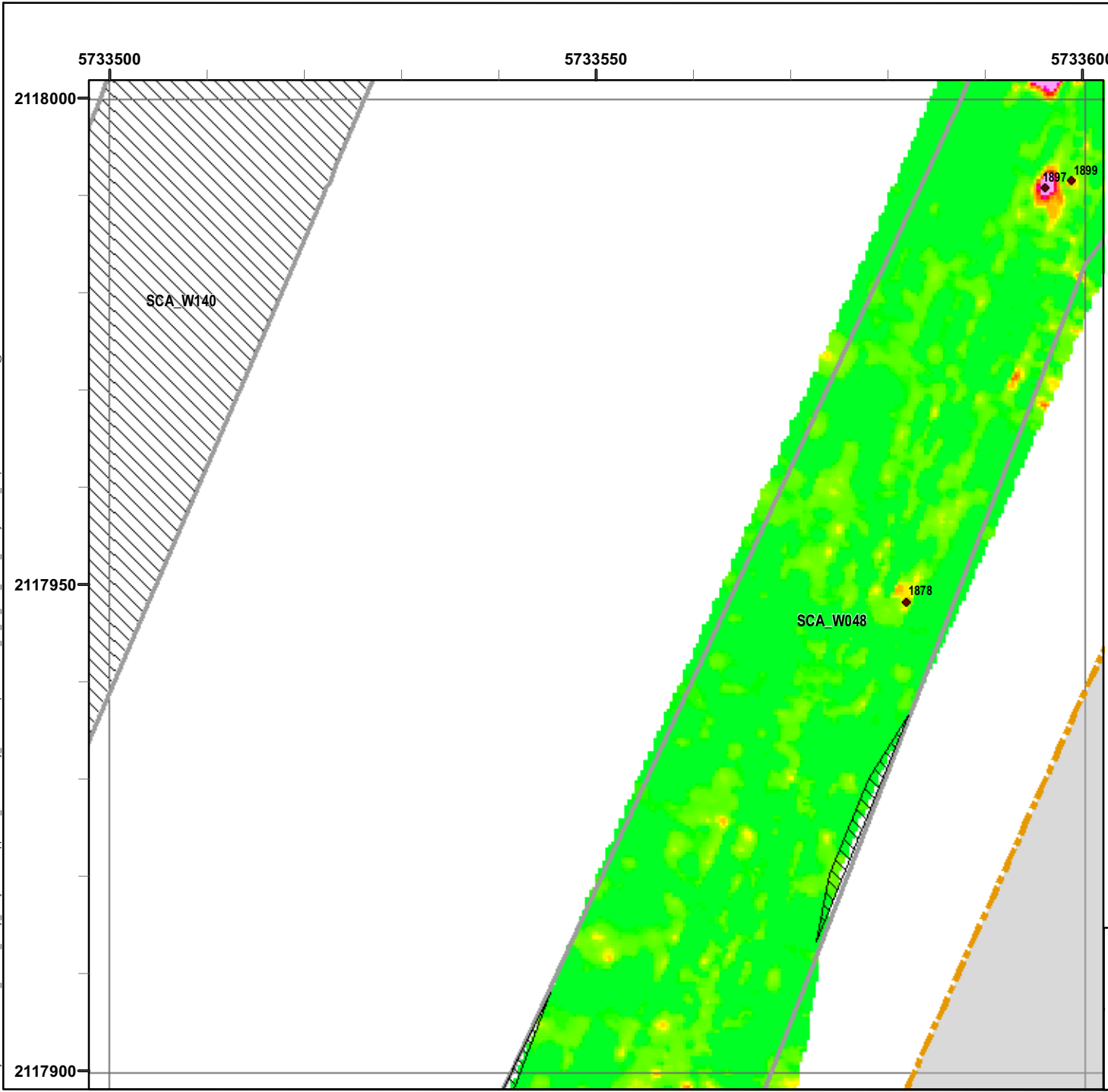


**EM61 Survey Results**  
**Outside Roadway and**  
**Utility Corridor**

FORA ESCA RP  
 Monterey County, California

**Map E1-335**

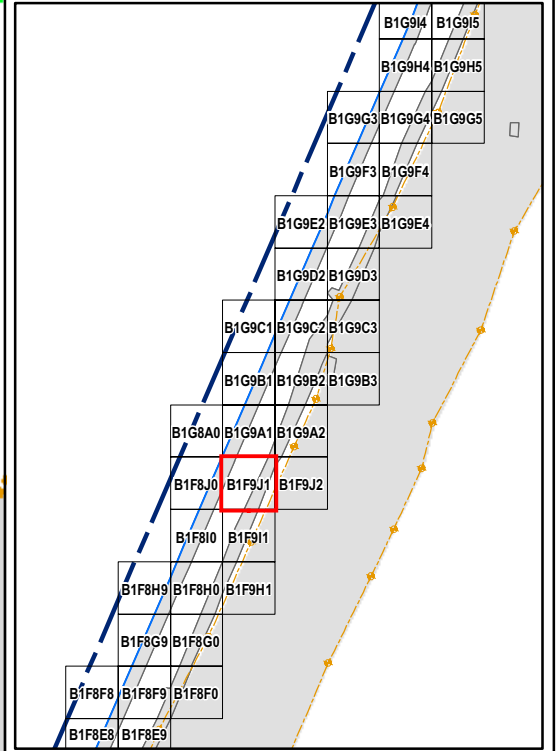
T:\Projects\Seaside\AAP\_Outside\_Roadway\_UTILITYCorridor\Appendix\_EM61\Survey\_Results\_Mapbooks\2010\_07\_29\_SEA\_EM61\_Survey\_Results\_MapBook10.mxd - 1/18/2011 @ 3:59:20 PM



### Legend

**GRID B1F9J1**

- 6012 ● Target Location
  - Seaside MRA Boundary
  - Roadway Alignment
  - SCA Polygons (Investigation Areas)
  - Utility Corridor
  - MRS Boundary
  - ▨ Analog Performed
  - ▩ Excusable Data Gap
- Response (Stack) mV**
- |     |     |     |     |     |     |     |      |      |      |      |      |
|-----|-----|-----|-----|-----|-----|-----|------|------|------|------|------|
| 0.5 | 2.1 | 3.6 | 5.1 | 6.7 | 8.2 | 9.7 | 11.3 | 13.3 | 15.4 | 17.4 | 19.5 |
|-----|-----|-----|-----|-----|-----|-----|------|------|------|------|------|



State Plane California IV, NAD 1983 (U.S. Survey Foot)

0 15 30 Feet



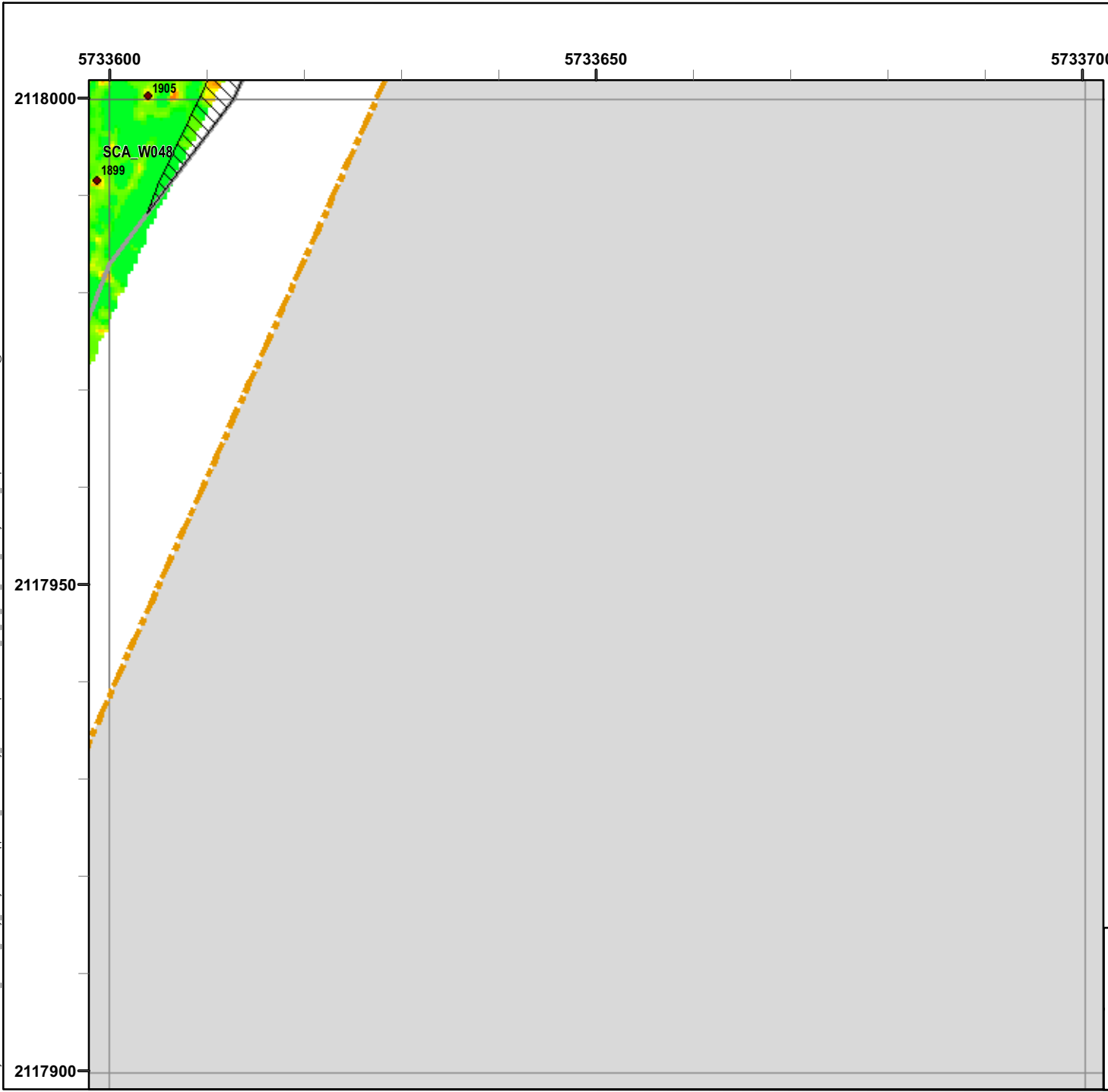
**EM61 Survey Results  
Outside Roadway and  
Utility Corridor**

FORA ESCA RP  
Monterey County, California

**Map E1-336**




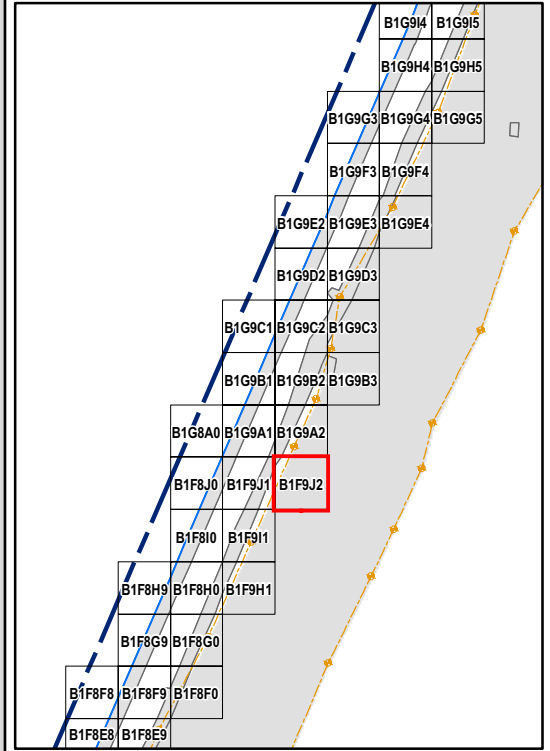
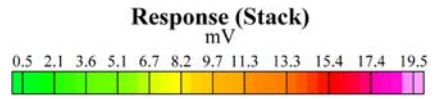
T:\Projects\Seaside\AAP\_Outside\_Roadway\_UTILITYCorridor\Appendix\_EM61\SURVEY\_Results\_MapBooks\2010\_07\_29\_SEA\_EM61\_SURVEY\_Results\_MapBook10.mxd - 1/18/2011 @ 3:59:20 PM



### Legend

**GRID B1F9J2**

- 6012 ● Target Location
- Seaside MRA Boundary
- Roadway Alignment
- SCA Polygons (Investigation Areas)
- ▨ Utility Corridor
- ▨ Analog Performed
- MRS Boundary
- ▨ Excusable Data Gap

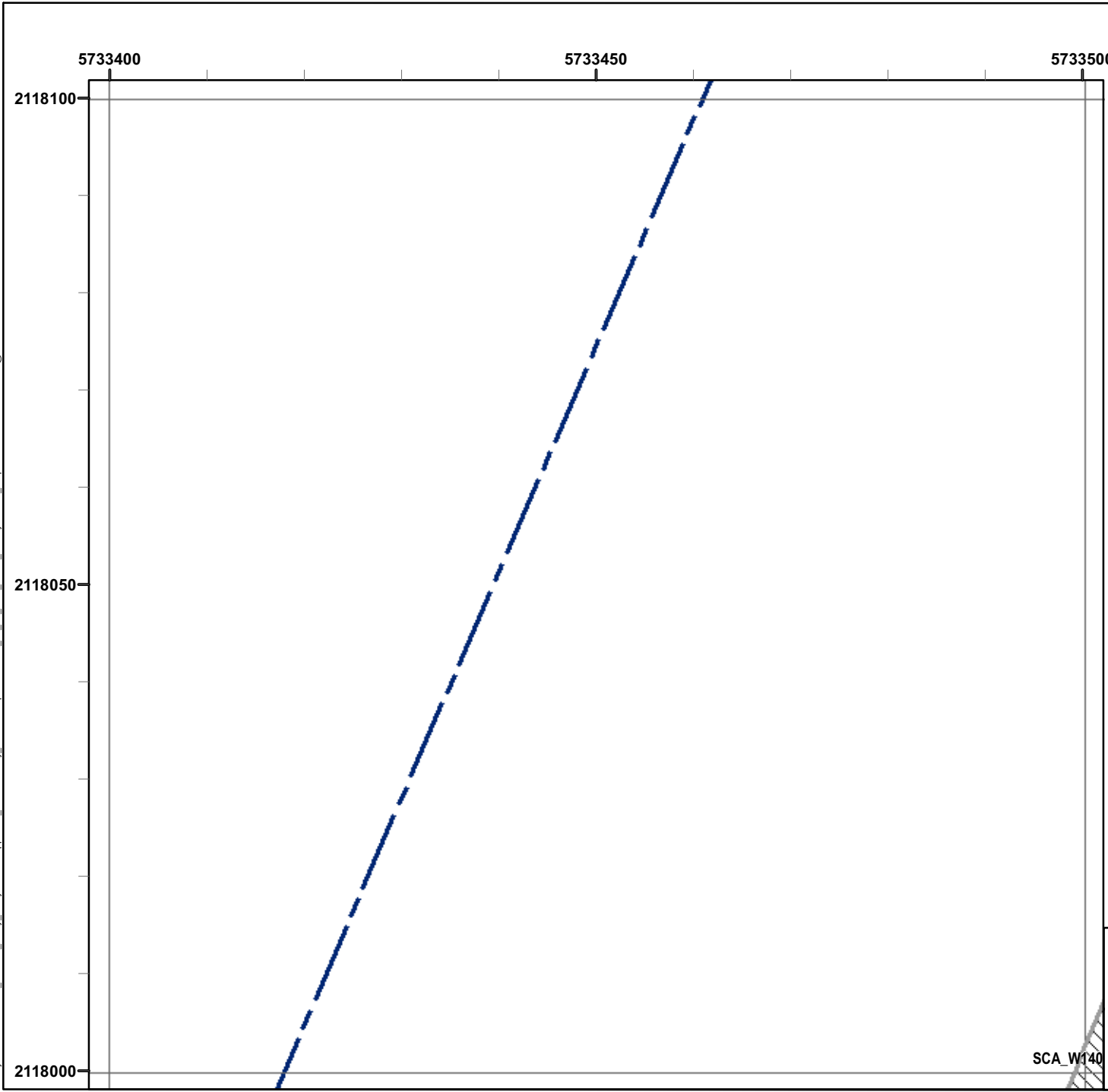


**EM61 Survey Results  
Outside Roadway and  
Utility Corridor**

FORA ESCA RP  
Monterey County, California

**Map E1-337**

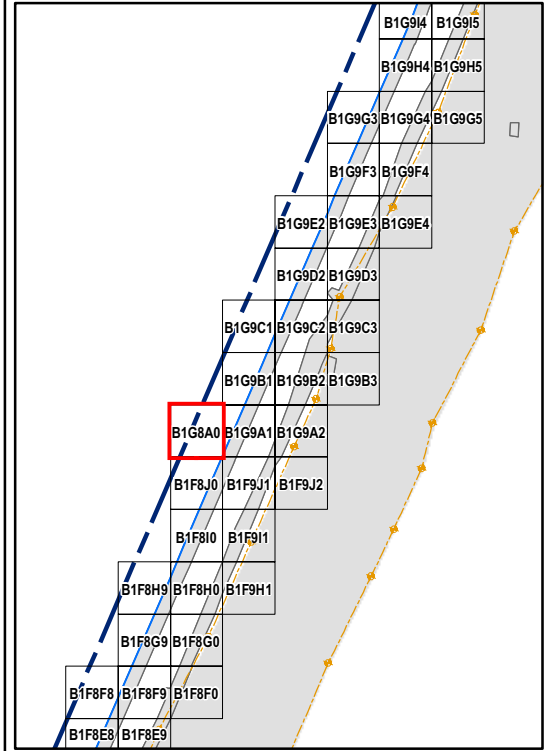
T:\Projects\Seaside\AAP\_Outside\_Rdwy\_UTILITYCorridor\Appendix\_EM61\SURVEY Results Mapbooks\2010\_07\_29\_SEA\_EM61\_SURVEY Results MapBook 10.mxd - 1/18/2011 @ 3:59:20 PM



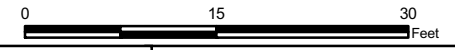
### Legend

## GRID B1G8A0

- 6012 ● Target Location
- Seaside MRA Boundary
- Roadway Alignment
- SCA Polygons (Investigation Areas)
- ▨ Utility Corridor
- ▨ Analog Performed
- MRS Boundary
- ▨ Excusable Data Gap



State Plane California IV, NAD 1983 (U.S. Survey Foot)



**EM61 Survey Results  
Outside Roadway and  
Utility Corridor**

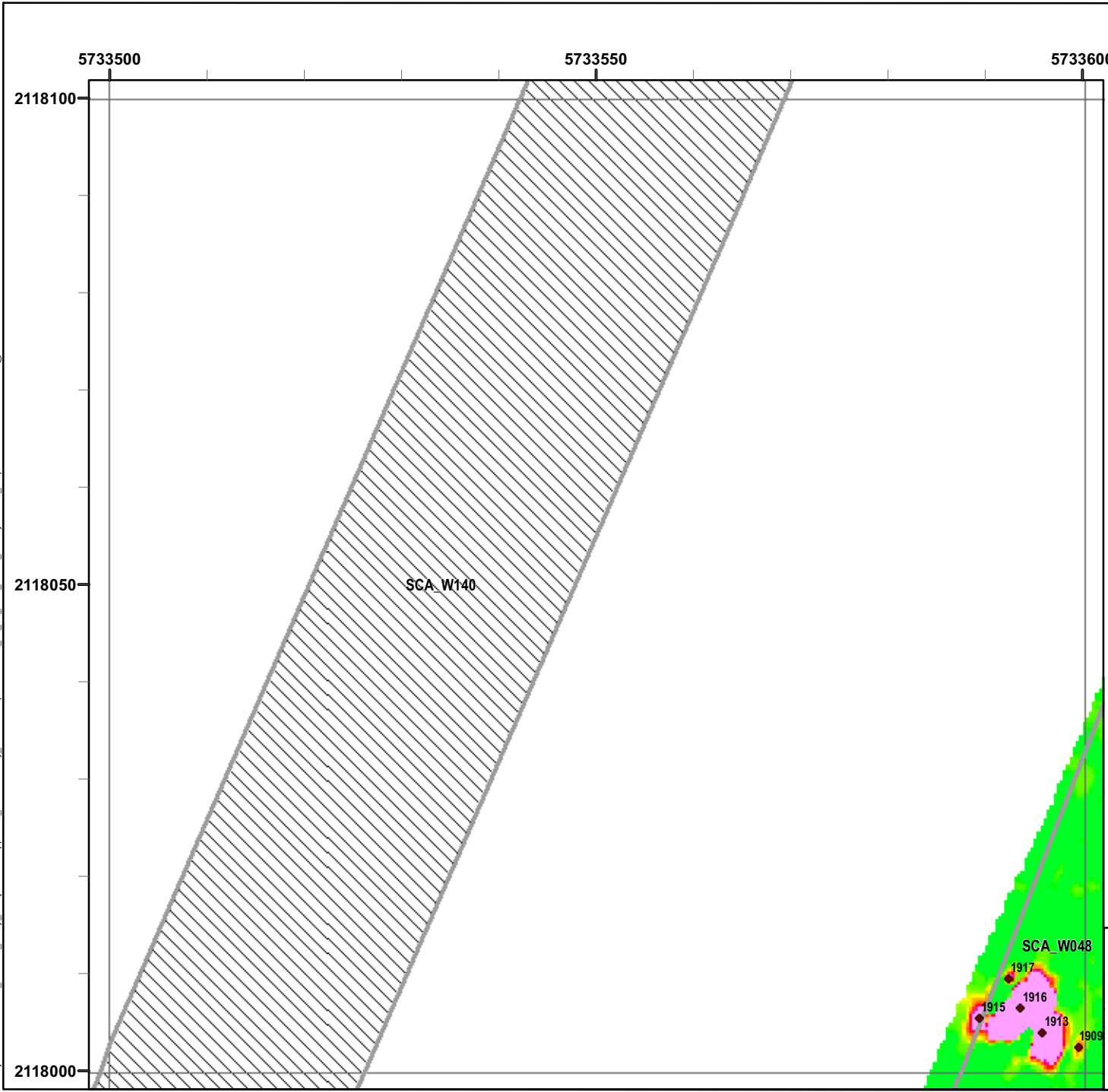
FORA ESCA RP  
Monterey County, California



Map E1-338

SCA\_W140


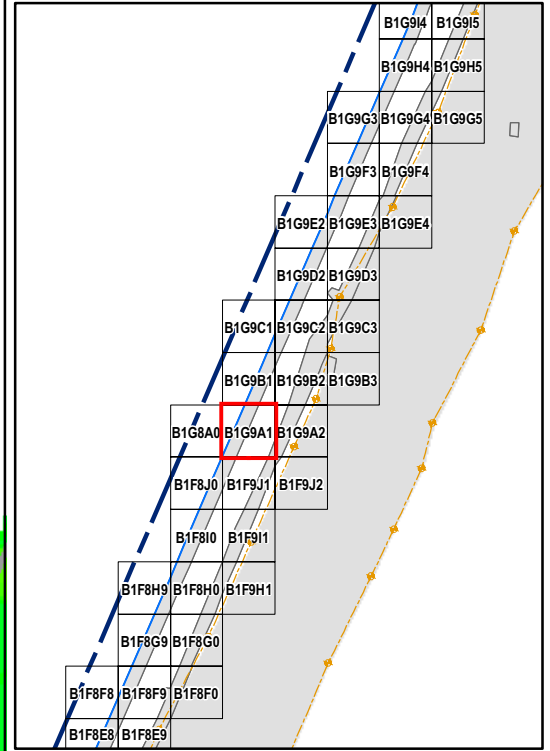
T:\Projects\Seaside\AAP\_Outside\_Rdwy\_UTILITYCorridor\Appendix\_EM61\SURVEY\_Results\_MapBooks\2010\_07\_29\_SEA\_EM61\_SURVEY\_Results\_MapBook 10.mxd - 1/18/2011 @ 3:59:20 PM



### Legend

**GRID B1G9A1**

- 6012 Target Location
- ▬ Seaside MRA Boundary
- ▬ Roadway Alignment
- SCA Polygons (Investigation Areas)
- ▨ Utility Corridor
- ▭ MRS Boundary
- ▨ Analog Performed
- ▭ Excusable Data Gap

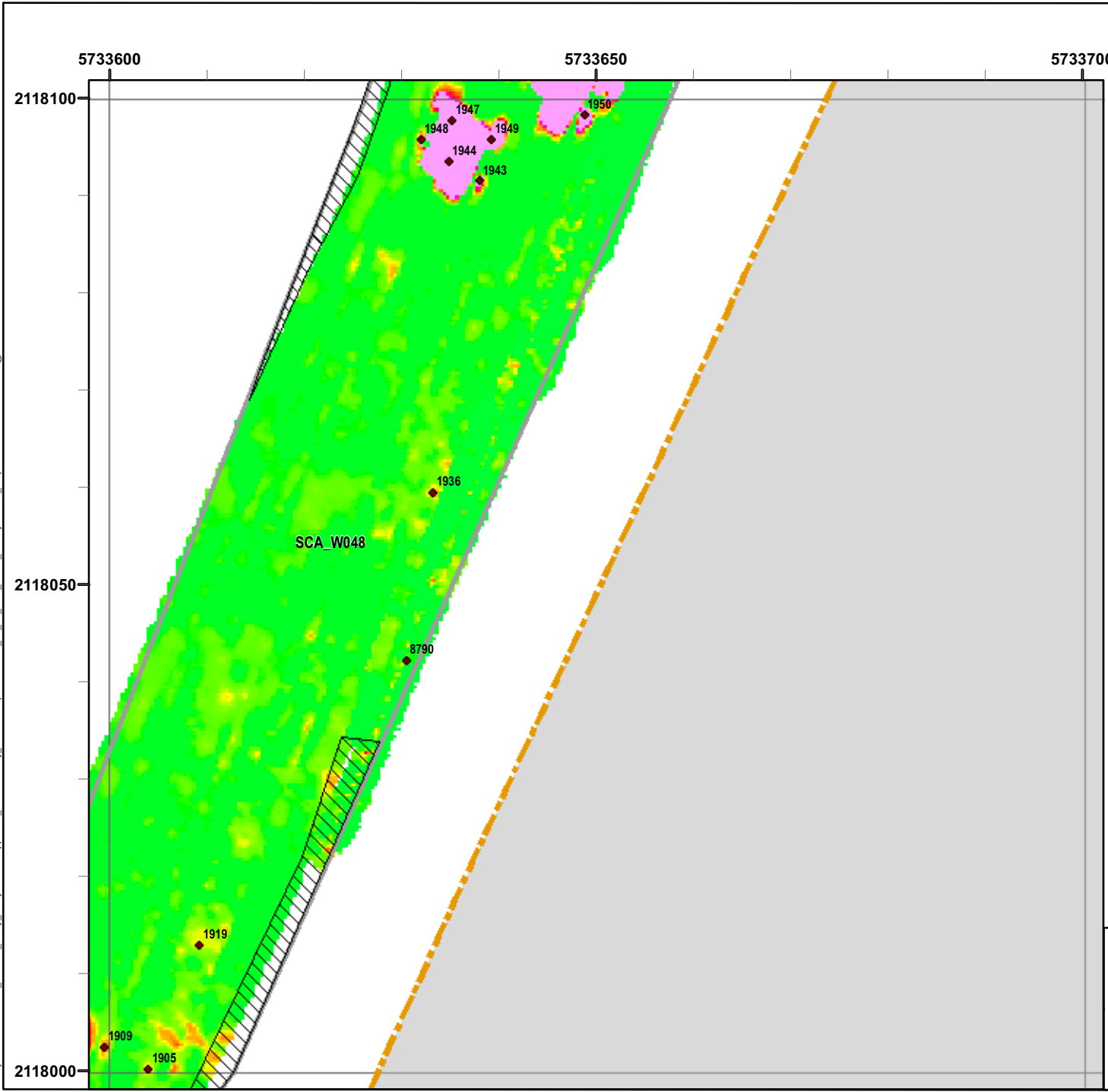


**EM61 Survey Results  
Outside Roadway and  
Utility Corridor**

FORA ESCA RP  
Monterey County, California

**Map E1-339**


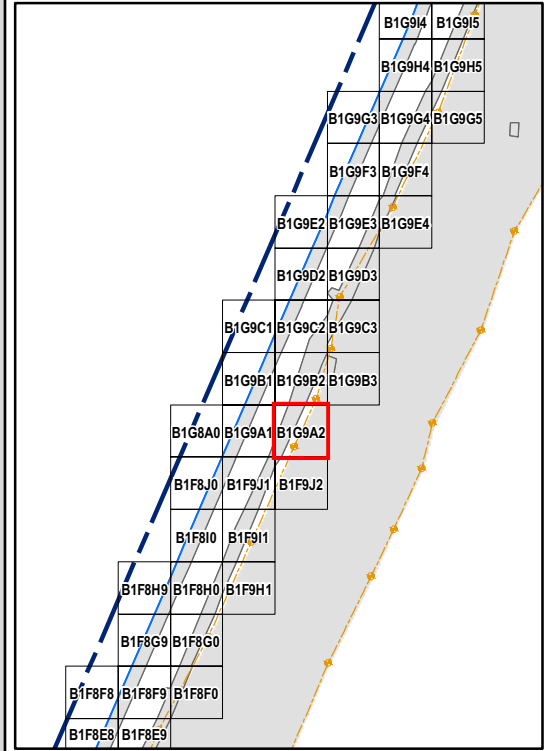
T:\Projects\Seaside\AAP\_Outside\_Roady\_UTILITYCorridor\Appendix\_EM61\SURVEY\_Results\_MapBooks\2010\_07\_29\_SEA\_EM61\_Survey\_Results\_MapBook 10.mxd - 1/18/2011 @ 3:59:20 PM



### Legend

**GRID B1G9A2**

- 6012 Target Location
- ▬ Seaside MRA Boundary
- ▬ Roadway Alignment
- SCA Polygons (Investigation Areas)
- ▨ Utility Corridor
- ▭ MRS Boundary
- ▨ Analog Performed
- ▭ Excusable Data Gap




**EM61 Survey Results**  
**Outside Roadway and**  
**Utility Corridor**

FORA ESCA RP  
 Monterey County, California

**Map E1-340**


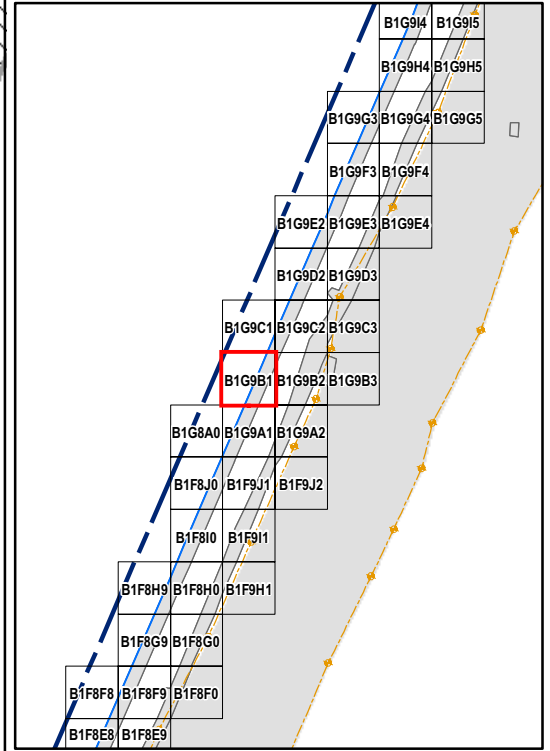
T:\Projects\Seaside\AAP\_Outside\_Rdwy\_UTILITYCorridor\Appendix\_EM61\SURVEY\_Results\_MapBooks\2010\_07\_29\_SEA\_EM61\_SURVEY\_Results\_MapBook 10.mxd - 1/18/2011 @ 3:59:20 PM



### Legend

**GRID B1G9B1**

- 6012 ● Target Location
- Seaside MRA Boundary
- Roadway Alignment
- SCA Polygons (Investigation Areas)
- ▨ Utility Corridor
- ▨ Analog Performed
- MRS Boundary
- ▨ Excusable Data Gap

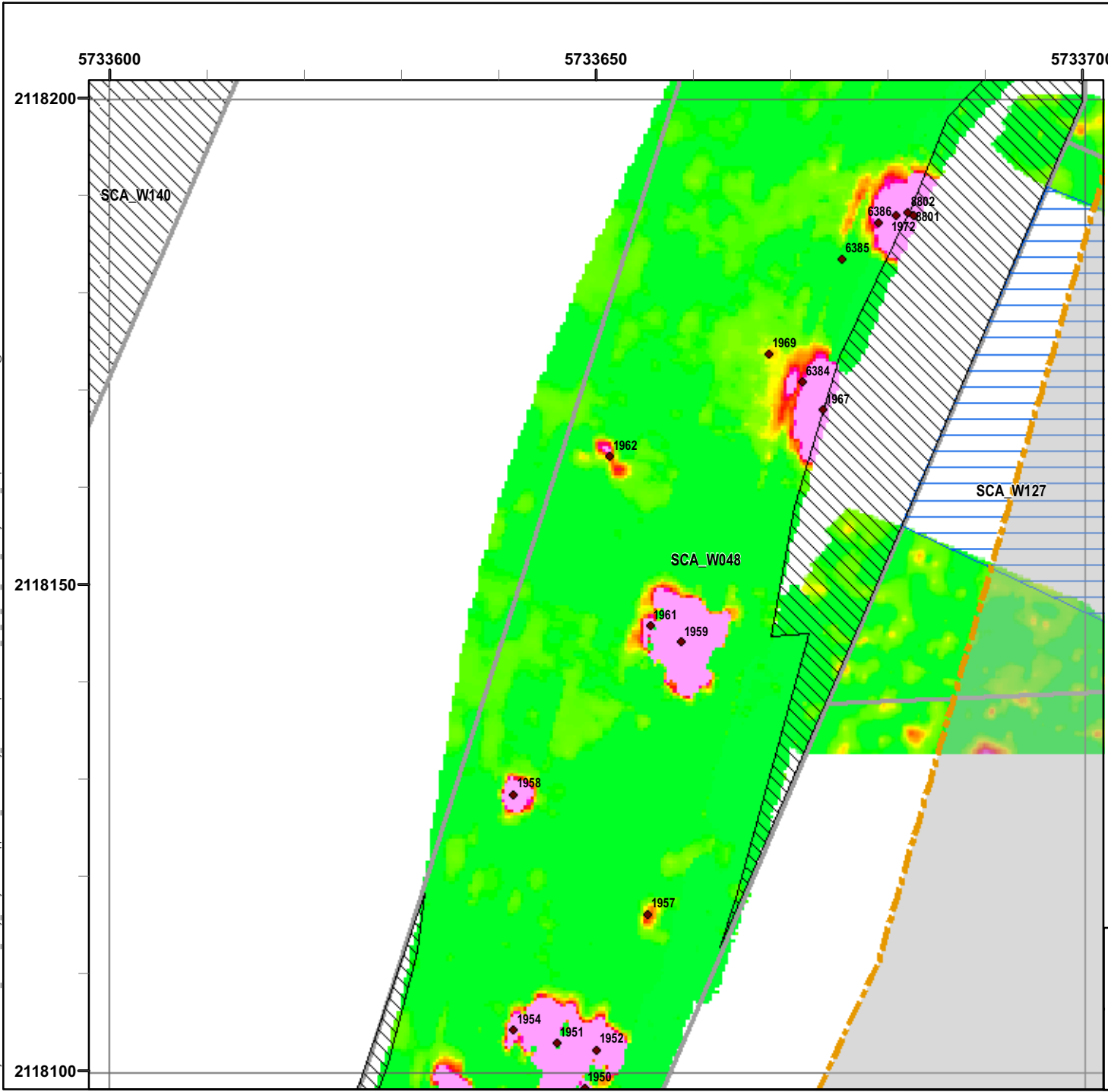


**EM61 Survey Results  
Outside Roadway and  
Utility Corridor**

FORA ESCA RP  
Monterey County, California

**Map E1-341**


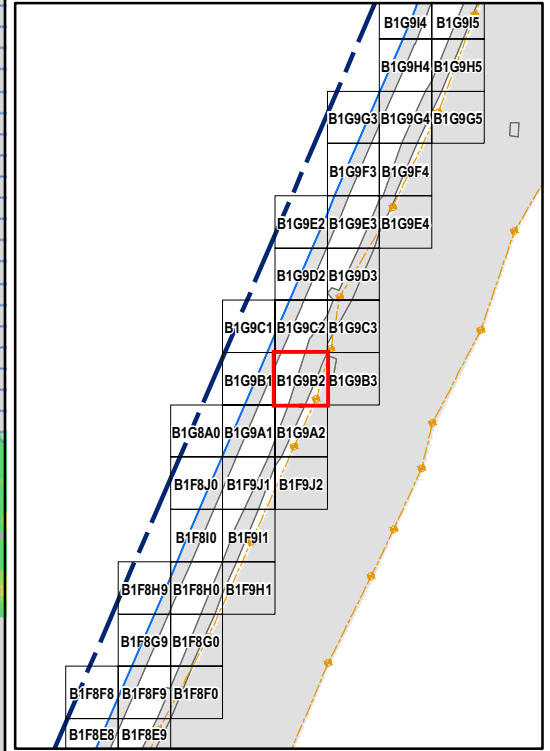
T:\Projects\Seaside\AAP\_Outside\_Rdwy\_UTILITYCorridor\Appendix\_EM61\SURVEY\_Results\_MapBooks\2010\_07\_29\_SEA\_EM61\_SurveyResults\_MapBook10.mxd - 1/18/2011 @ 3:59:20 PM



### Legend

**GRID B1G9B2**

- 6012 Target Location
  - ▬ Seaside MRA Boundary
  - ▬ Roadway Alignment
  - SCA Polygons (Investigation Areas)
  - ▨ Utility Corridor
  - ▨ Analog Performed
  - ▭ MRS Boundary
  - ▭ Excusable Data Gap
- Response (Stack) mV**
- |     |     |     |     |     |     |     |      |      |      |      |      |
|-----|-----|-----|-----|-----|-----|-----|------|------|------|------|------|
| 0.5 | 2.1 | 3.6 | 5.1 | 6.7 | 8.2 | 9.7 | 11.3 | 13.3 | 15.4 | 17.4 | 19.5 |
|-----|-----|-----|-----|-----|-----|-----|------|------|------|------|------|

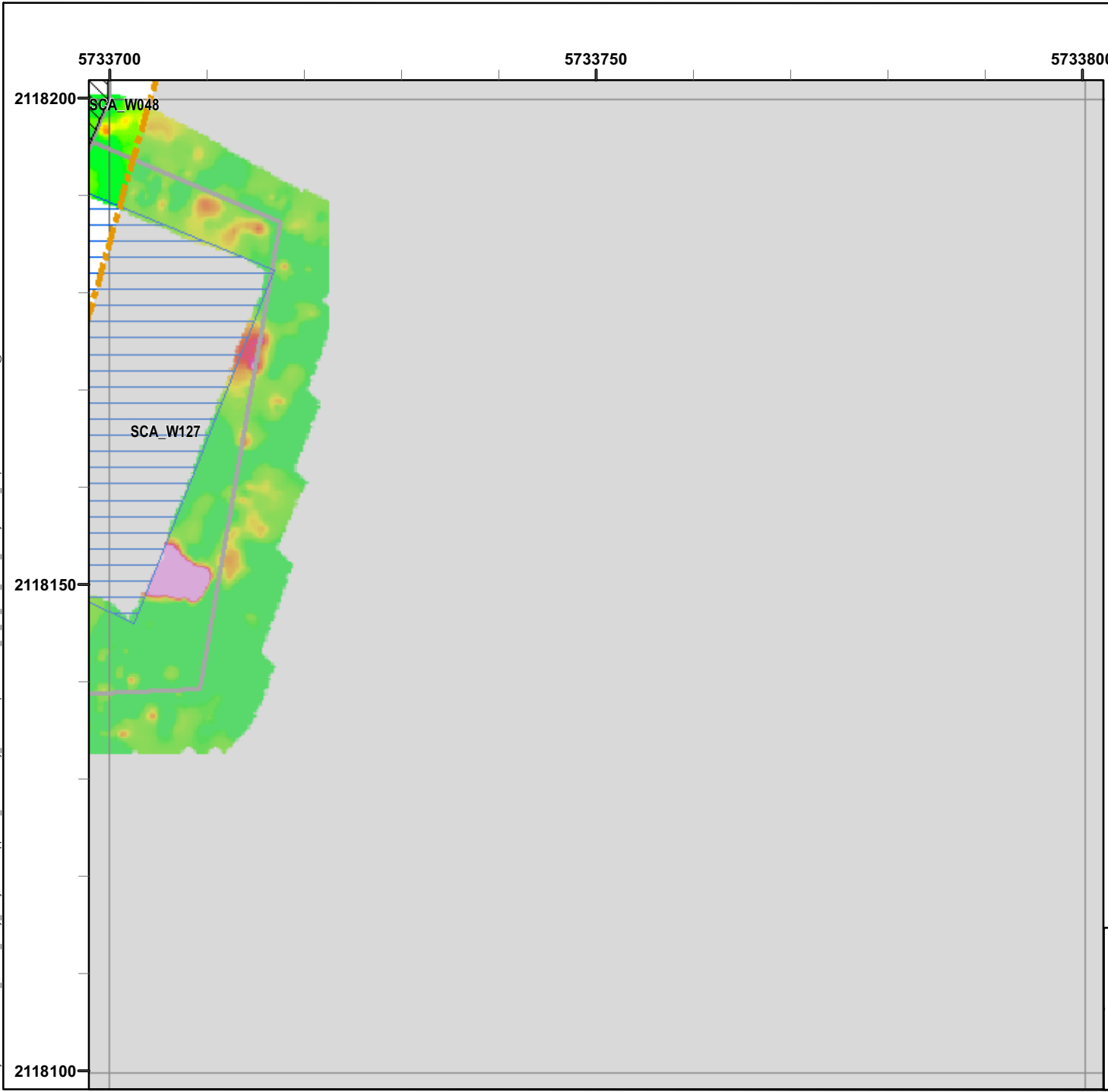


**EM61 Survey Results**  
**Outside Roadway and**  
**Utility Corridor**

FORA ESCA RP  
 Monterey County, California

**Map E1-342**


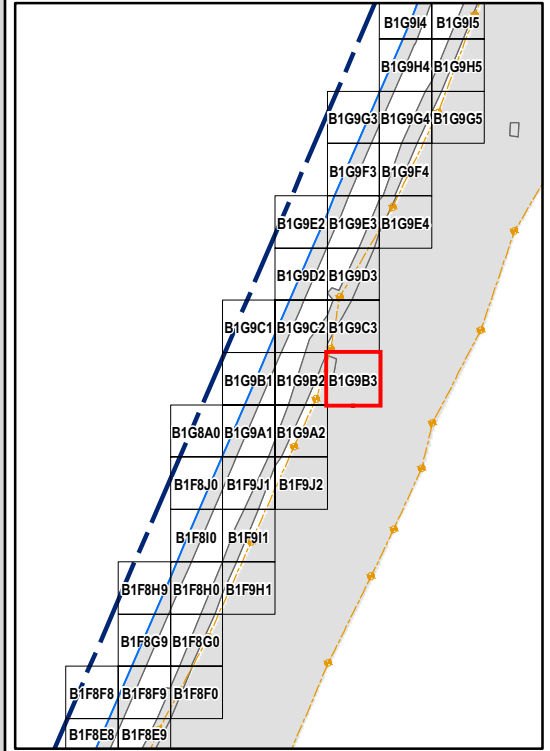
T:\Projects\Seaside\AAP\_Outside\_Rdwy\_UTILITYCorridor\Appendix\_EM61\SURVEY\_Results\_Mapbooks\2010\_07\_29\_SEA\_EM61\_SURVEY\_Results\_MapBook10.mxd - 1/18/2011 @ 3:59:20 PM



### Legend

**GRID B1G9B3**

- 6012 ● Target Location
- Seaside MRA Boundary
- Roadway Alignment
- SCA Polygons (Investigation Areas)
- ▨ Utility Corridor
- ▨ Analog Performed
- MRS Boundary
- ▨ Excusable Data Gap

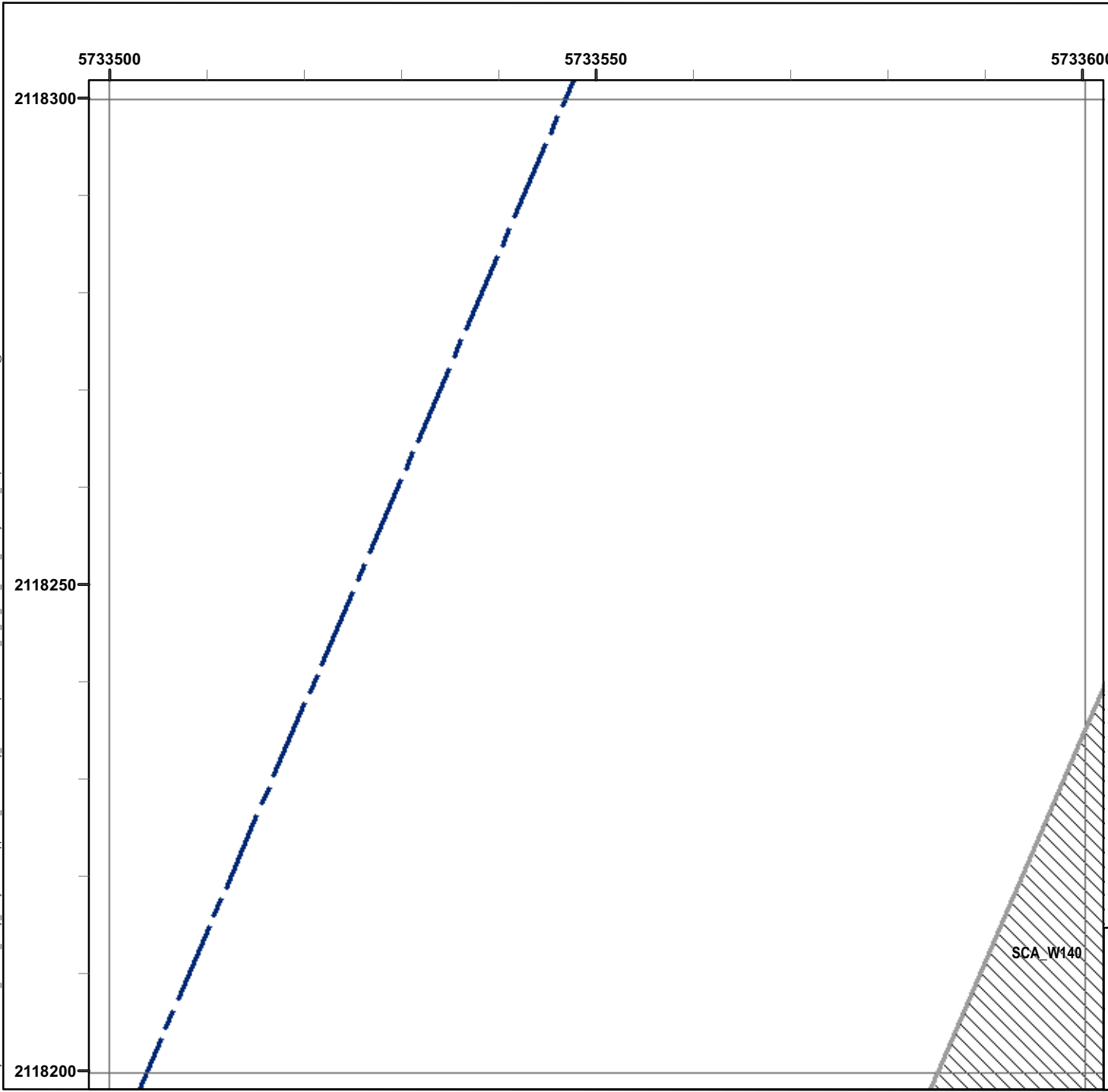


**EM61 Survey Results  
Outside Roadway and  
Utility Corridor**

FORA ESCA RP  
Monterey County, California

**Map E1-343**


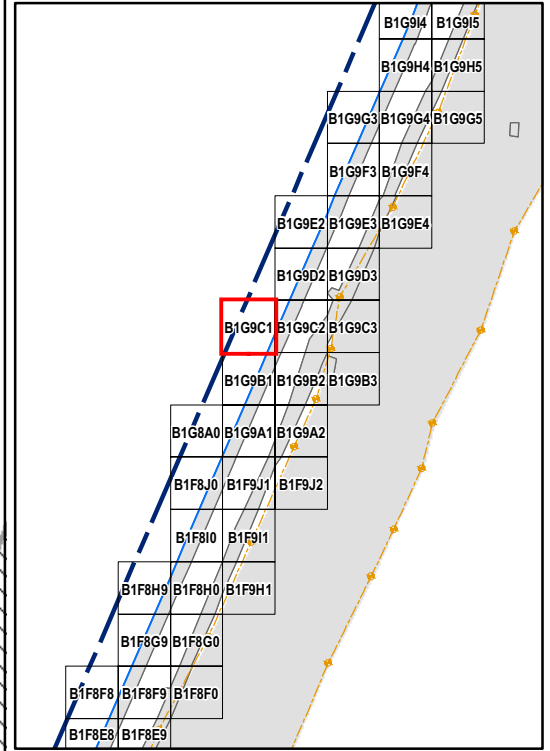
T:\Projects\Seaside\AAP\_Outside\_Rdwy\_UTILITYCorridor\Appendix\_EM61\SURVEY Results Mapbooks\2010\_07\_29\_SEA\_EM61\_SurveyResults\_MapBook10.mxd - 1/18/2011 @ 3:59:20 PM



### Legend

**GRID B1G9C1**

- 6012 ● Target Location
- Seaside MRA Boundary
- Roadway Alignment
- SCA Polygons (Investigation Areas)
- ▨ Utility Corridor
- ▨ Analog Performed
- MRS Boundary
- ▨ Excusable Data Gap



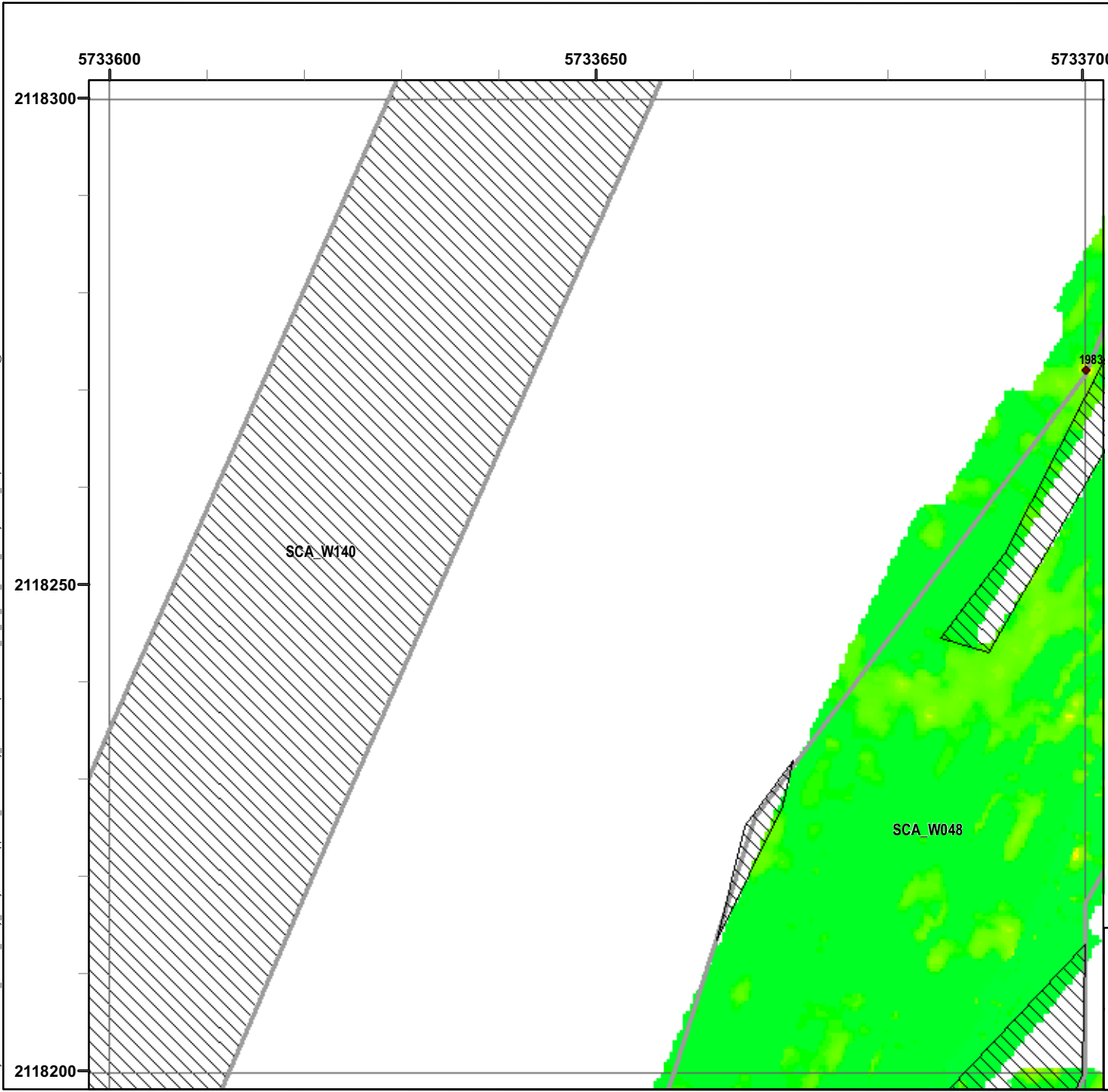
**EM61 Survey Results  
Outside Roadway and  
Utility Corridor**

FORA ESCA RP  
Monterey County, California

**Map E1-344**




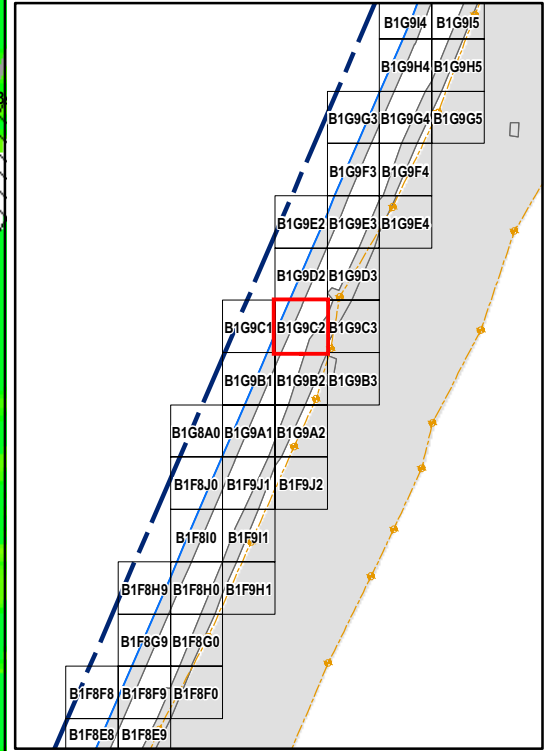
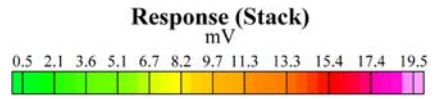
T:\Projects\Seaside\AAP\_Outside\_Roadway\_UTILITYCorridor\Appendix\_EM61\SURVEY\_Results\_MapBooks\2010\_07\_29\_SEA\_EM61\_SURVEY\_Results\_MapBook10.mxd - 1/18/2011 @ 3:59:20 PM



### Legend

**GRID B1G9C2**

- 6012 ● Target Location
- Seaside MRA Boundary
- Roadway Alignment
- SCA Polygons (Investigation Areas)
- Utility Corridor
- MRS Boundary
- ▨ Analog Performed
- ▨ Excusable Data Gap

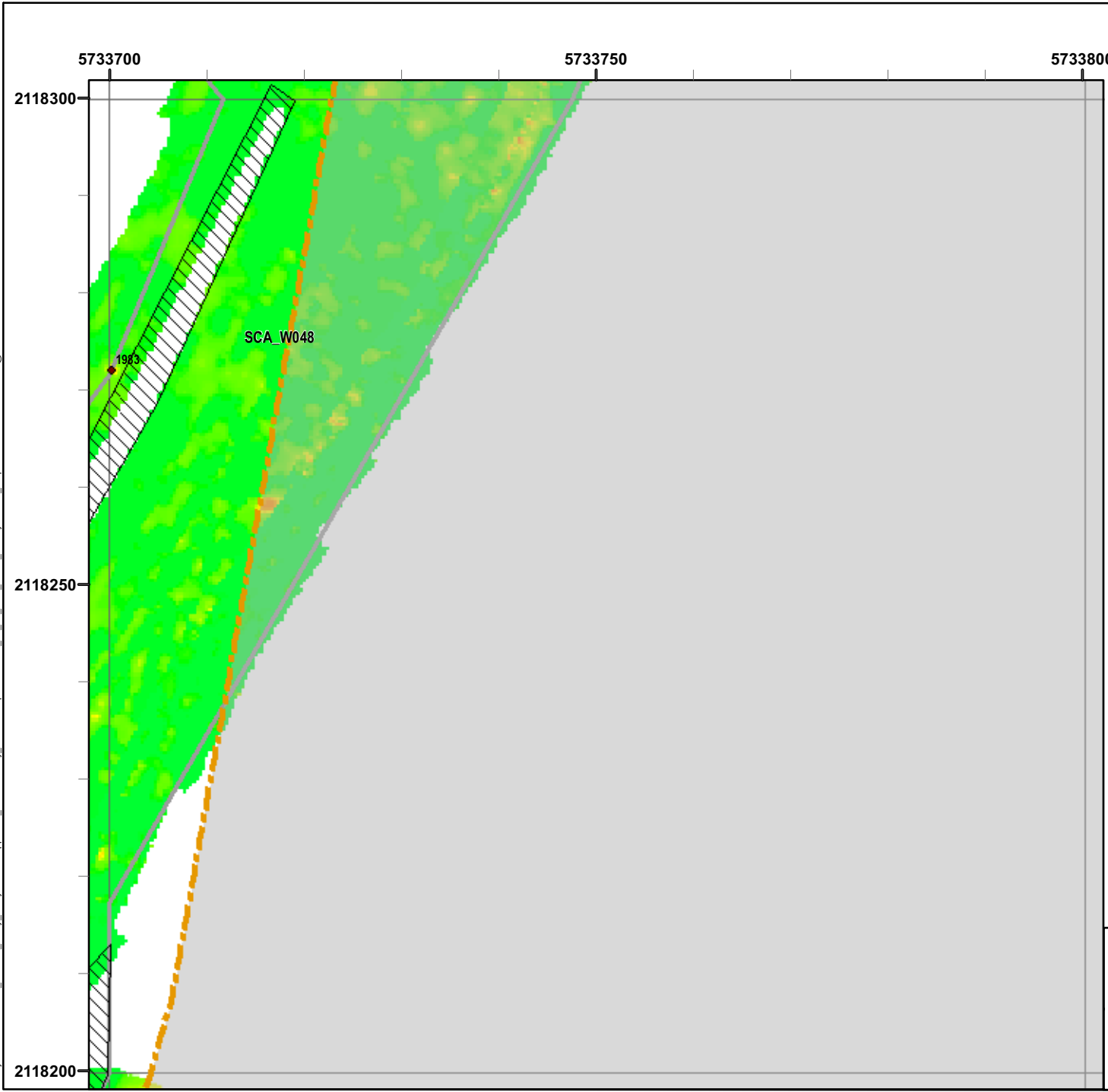


**EM61 Survey Results**  
**Outside Roadway and**  
**Utility Corridor**

FORA ESCA RP  
 Monterey County, California

**Map E1-345**


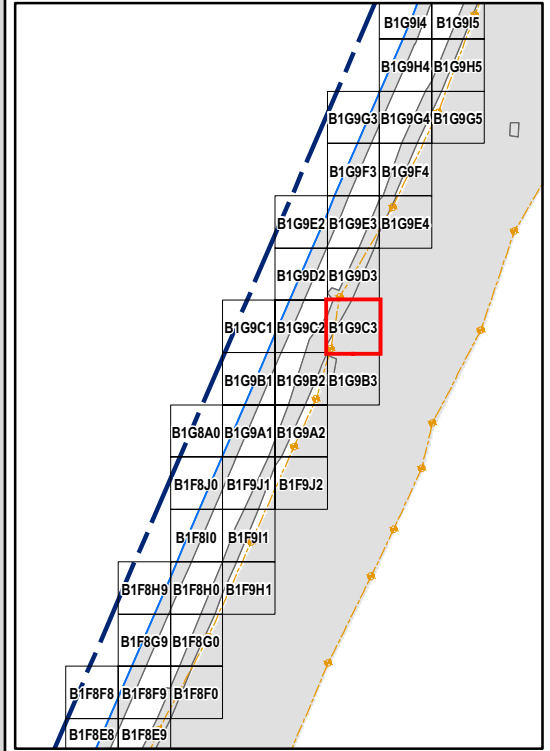
T:\Projects\Seaside\AAP\_Outside\_Rdwy\_UTILITYCorridor\Appendix\_EM61\SURVEY\_Results\_Mapbooks\2010\_07\_29\_SEA\_EM61\_SURVEY\_Results\_MapBook10.mxd - 1/18/2011 @ 3:59:20 PM



### Legend

**GRID B1G9C3**

- 6012 ● Target Location
- Seaside MRA Boundary
- Roadway Alignment
- SCA Polygons (Investigation Areas)
- ▨ Utility Corridor
- ▨ Analog Performed
- MRS Boundary
- ▨ Excusable Data Gap

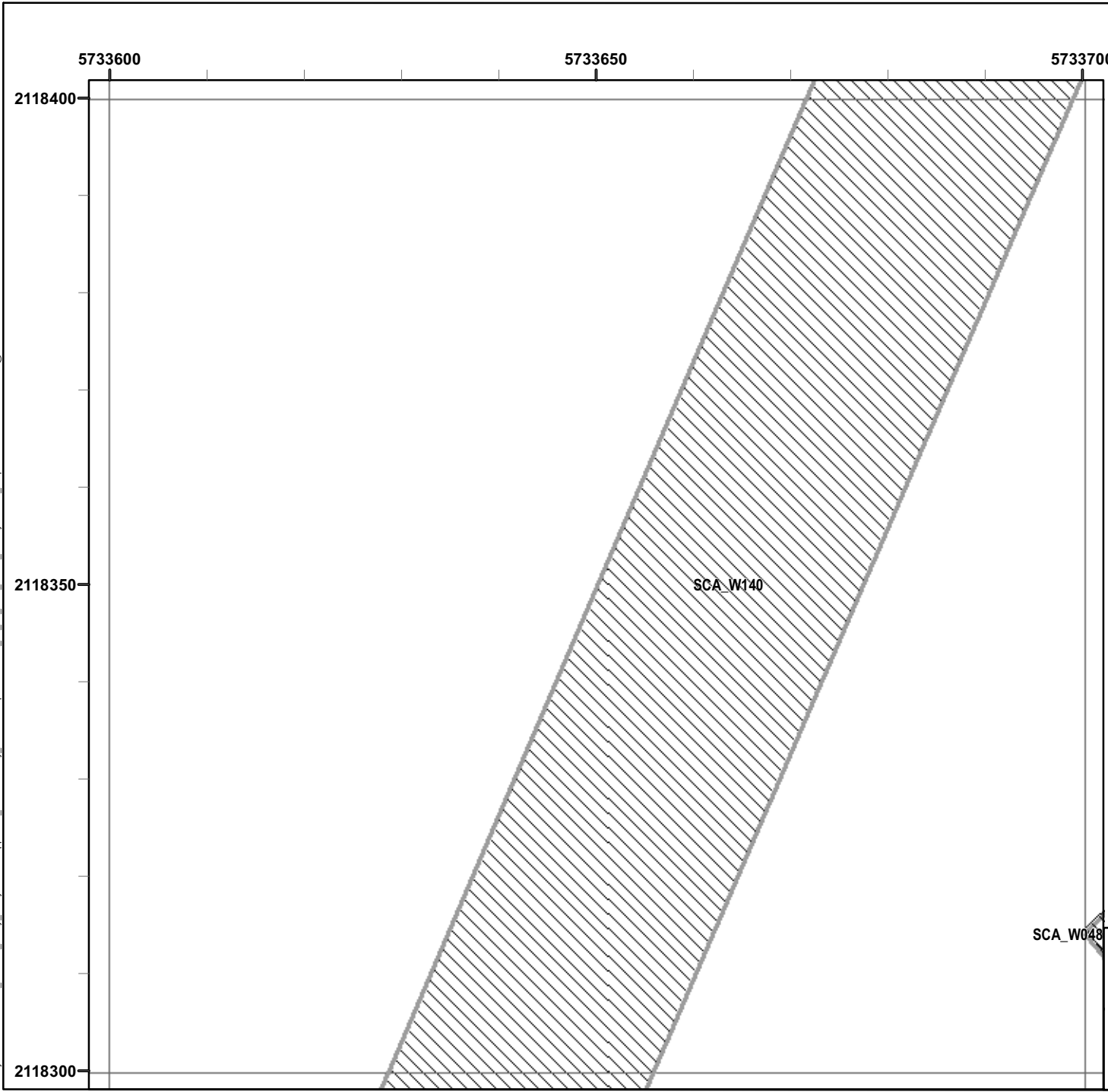


**EM61 Survey Results  
Outside Roadway and  
Utility Corridor**

FORA ESCA RP  
Monterey County, California

**Map E1-346**

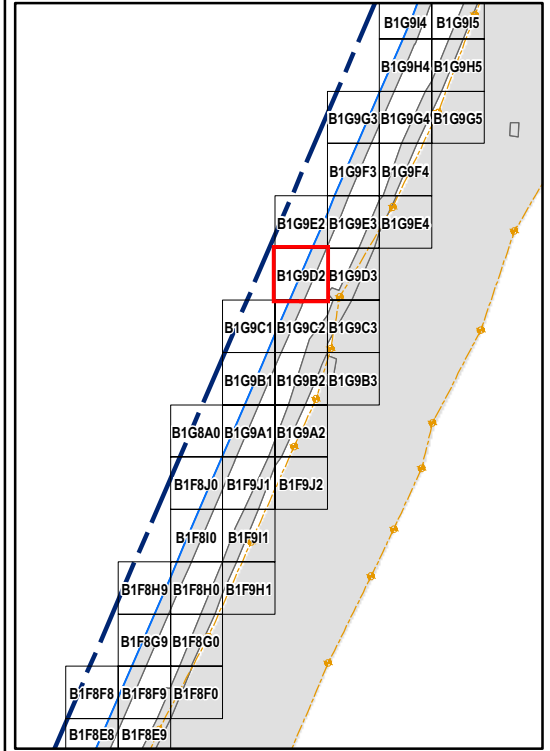
T:\Projects\Seaside\AAP\_Outside\_Rdwy\_UTILITYCorridor\Appendix\_EM61\SURVEY\_Results\_MapBooks\2010\_07\_29\_SEA\_EM61\_SURVEY\_Results\_MapBook10.mxd - 1/18/2011 @ 3:59:20 PM




### Legend

**GRID B1G9D2**

- 6012 ● Target Location
- Seaside MRA Boundary
- Roadway Alignment
- SCA Polygons (Investigation Areas)
- ▨ Utility Corridor
- ▨ Analog Performed
- MRS Boundary
- ▨ Excusable Data Gap



State Plane California IV, NAD 1983 (U.S. Survey Foot)



SCA\_W048




**EM61 Survey Results  
Outside Roadway and  
Utility Corridor**

FORA ESCA RP  
Monterey County, California

**Map E1-347**

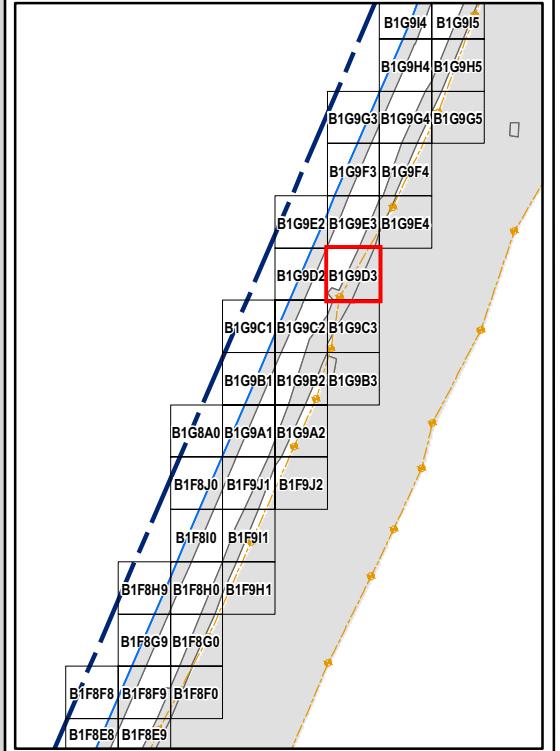
T:\Projects\Seaside\AAP\_Outside\_Roady\_UTILITY\Corridor\Appendix\_EM61\SURVEY\_RESULTS\_MapBooks\2010\_07\_29\_SEA\_EM61\_SurveyResults\_MapBook10.mxd - 1/18/2011 @ 3:59:20 PM



### Legend

**GRID B1G9D3**

- 6012 ● Target Location
  - Seaside MRA Boundary
  - Roadway Alignment
  - SCA Polygons (Investigation Areas)
  - ▨ Utility Corridor
  - ▧ Analog Performed
  - MRS Boundary
  - ▨ Excusable Data Gap
- Response (Stack) mV**
- |     |     |     |     |     |     |     |      |      |      |      |      |
|-----|-----|-----|-----|-----|-----|-----|------|------|------|------|------|
| 0.5 | 2.1 | 3.6 | 5.1 | 6.7 | 8.2 | 9.7 | 11.3 | 13.3 | 15.4 | 17.4 | 19.5 |
|-----|-----|-----|-----|-----|-----|-----|------|------|------|------|------|



State Plane California IV, NAD 1983 (U.S. Survey Foot)

0 15 30 Feet

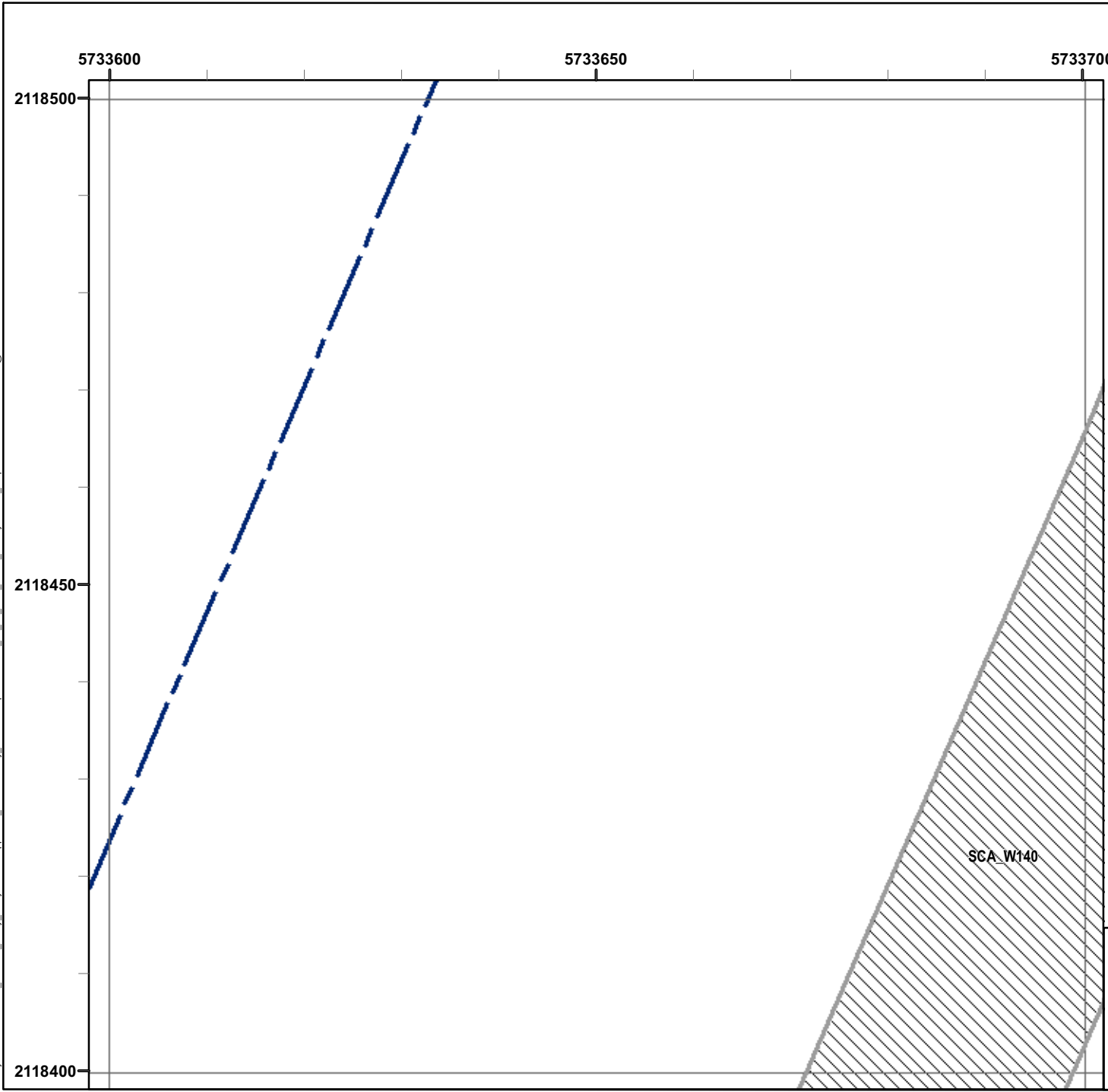


**EM61 Survey Results  
Outside Roadway and  
Utility Corridor**

FORA ESCA RP  
Monterey County, California

**Map E1-348**


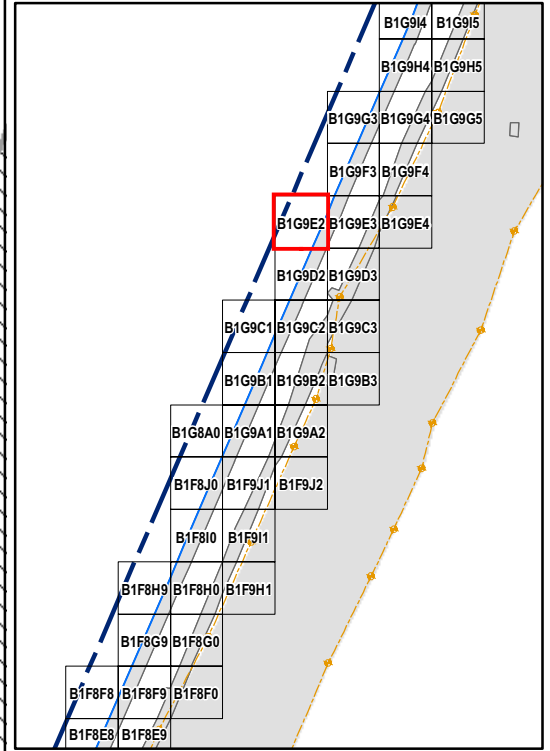
T:\Projects\Seaside\AAP\_Outside\_Roadway\_UTILITYCorridor\Appendix\_EM61\SURVEY Results Mapbooks\2010\_07\_29\_SEA\_EM61\_SurveyResults\_MapBook10.mxd - 1/18/2011 @ 3:59:20 PM



### Legend

**GRID B1G9E2**

- 6012 ● Target Location
- Seaside MRA Boundary
- Roadway Alignment
- SCA Polygons (Investigation Areas)
- ▨ Utility Corridor
- ▨ Analog Performed
- MRS Boundary
- ▨ Excusable Data Gap

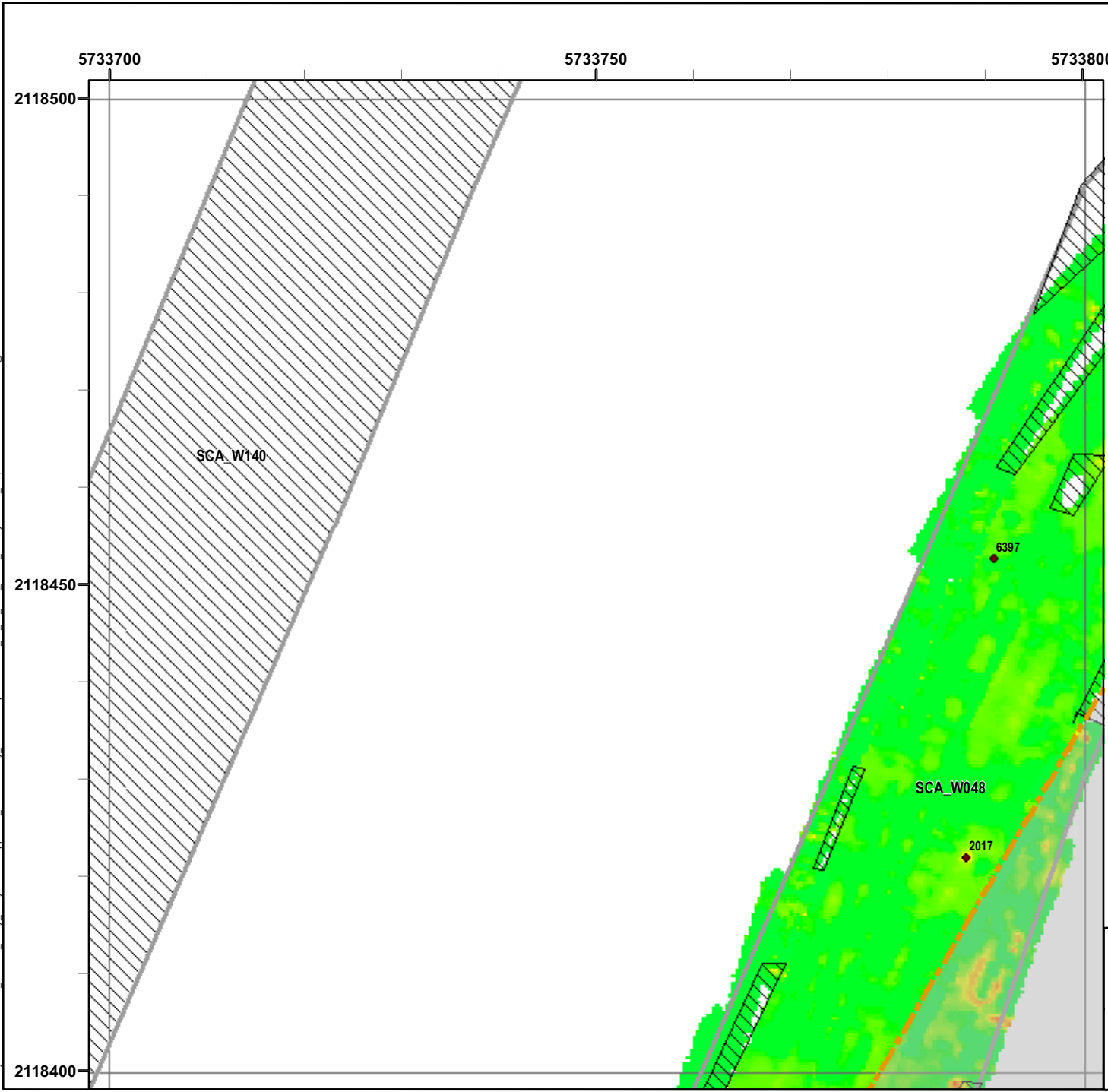


**EM61 Survey Results  
Outside Roadway and  
Utility Corridor**

FORA ESCA RP  
Monterey County, California

**Map E1-349**


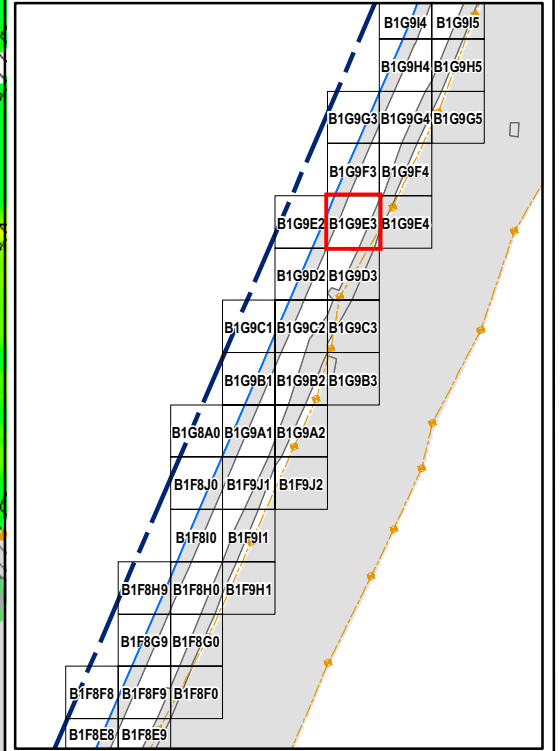
T:\Projects\Seaside\AAP\_Outside\_Rdwy\_UTILITYCorridor\Appendix\_EM61\SURVEY\_Results\_MapBooks\2010\_07\_29\_SEA\_EM61\_SURVEY\_Results\_MapBook10.mxd - 1/18/2011 @ 3:59:20 PM



### Legend

**GRID B1G9E3**

- 6012 ● Target Location
- Seaside MRA Boundary
- Roadway Alignment
- SCA Polygons (Investigation Areas)
- ▨ Utility Corridor
- ▨ Analog Performed
- MRS Boundary
- ▨ Excusable Data Gap

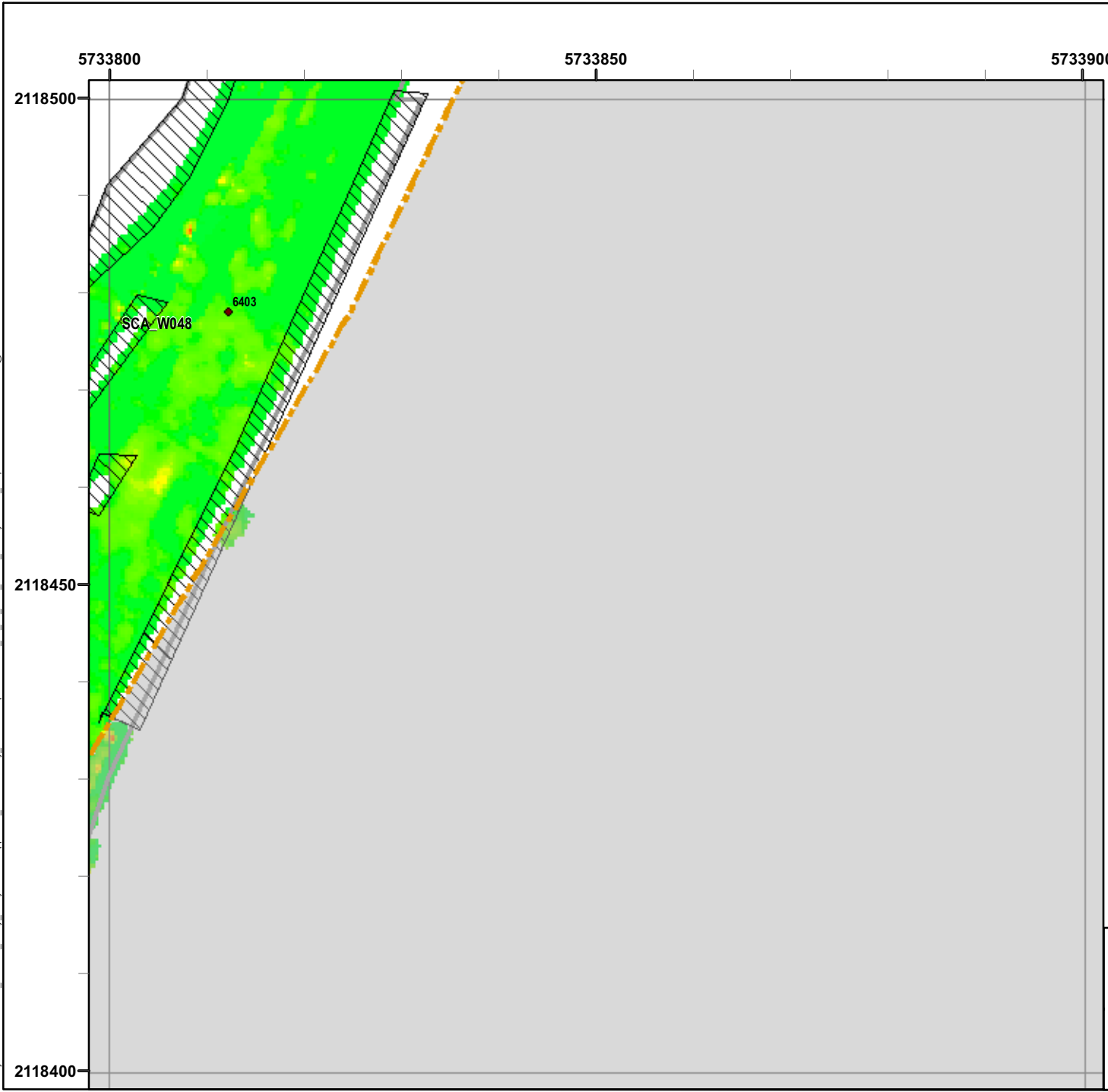


**EM61 Survey Results**  
**Outside Roadway and**  
**Utility Corridor**

FORA ESCA RP  
Monterey County, California

**Map E1-350**


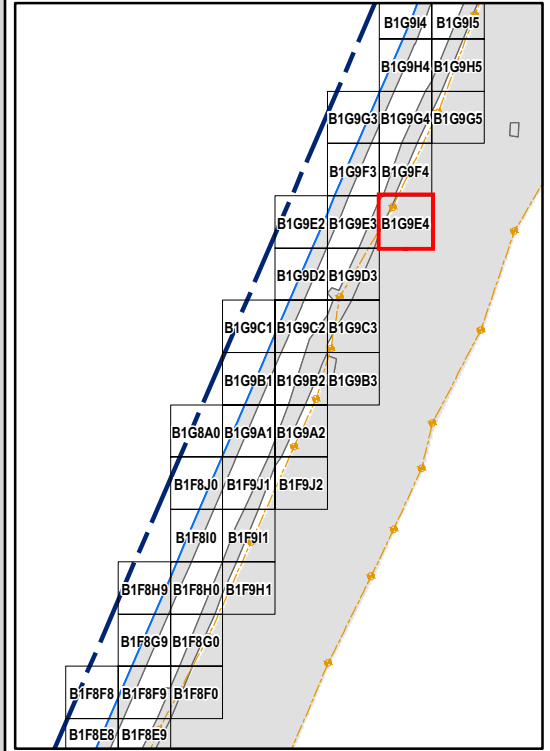
T:\Projects\Seaside\AAP\_Outside\_Roady\_UTILITYCorridor\Appendix\_EM61\SURVEY\_Results\_MapBooks\2010\_07\_29\_SEA\_EM61\_SURVEY\_Results\_MapBook 10.mxd - 1/18/2011 @ 3:59:20 PM



### Legend

**GRID B1G9E4**

- 6012 ● Target Location
  - Seaside MRA Boundary
  - Roadway Alignment
  - SCA Polygons (Investigation Areas)
  - Utility Corridor
  - MRS Boundary
  - ▨ Analog Performed
  - ▨ Excusable Data Gap
- Response (Stack)**  
mV
- |     |     |     |     |     |     |     |      |      |      |      |      |
|-----|-----|-----|-----|-----|-----|-----|------|------|------|------|------|
| 0.5 | 2.1 | 3.6 | 5.1 | 6.7 | 8.2 | 9.7 | 11.3 | 13.3 | 15.4 | 17.4 | 19.5 |
|-----|-----|-----|-----|-----|-----|-----|------|------|------|------|------|

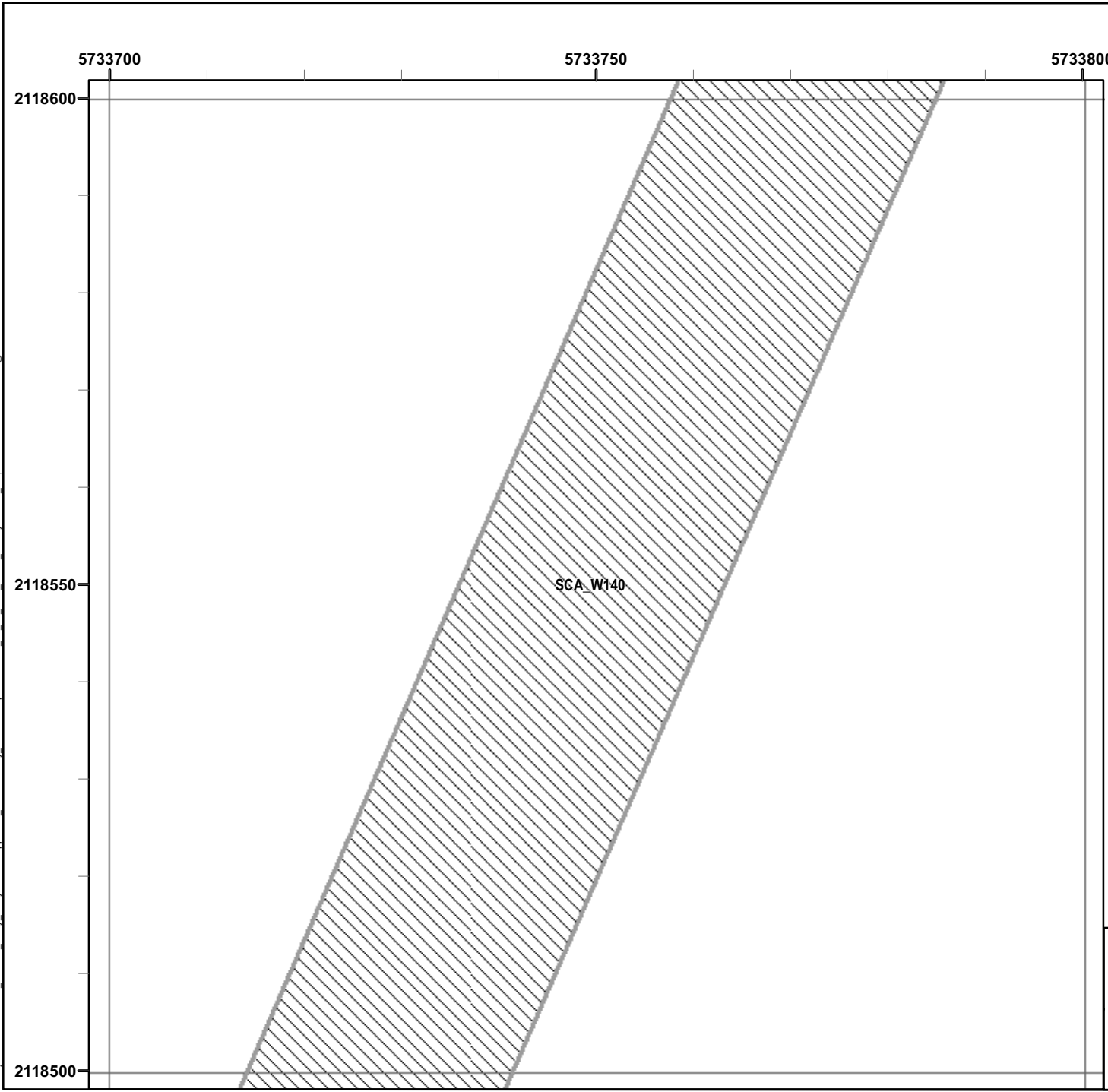


**EM61 Survey Results**  
**Outside Roadway and**  
**Utility Corridor**

FORA ESCA RP  
 Monterey County, California

**Map E1-351**


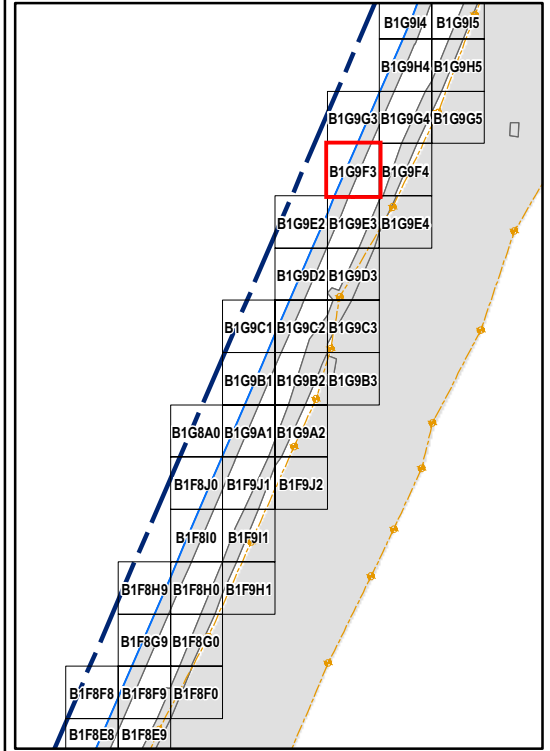
T:\Projects\Seaside\AAP\_Outside\_Rdwy\_UTILITYCorridor\Appendix\_EM61\Survey\_Results\_Mapbooks\2010\_07\_29\_SEA\_EM61\_Survey\_Results\_MapBook 10.mxd - 1/18/2011 @ 3:59:20 PM



### Legend

### GRID B1G9F3

- 6012 ● Target Location
- Seaside MRA Boundary
- Roadway Alignment
- SCA Polygons (Investigation Areas)
- Utility Corridor
- MRS Boundary
- ▨ Analog Performed
- ▨ Excusable Data Gap



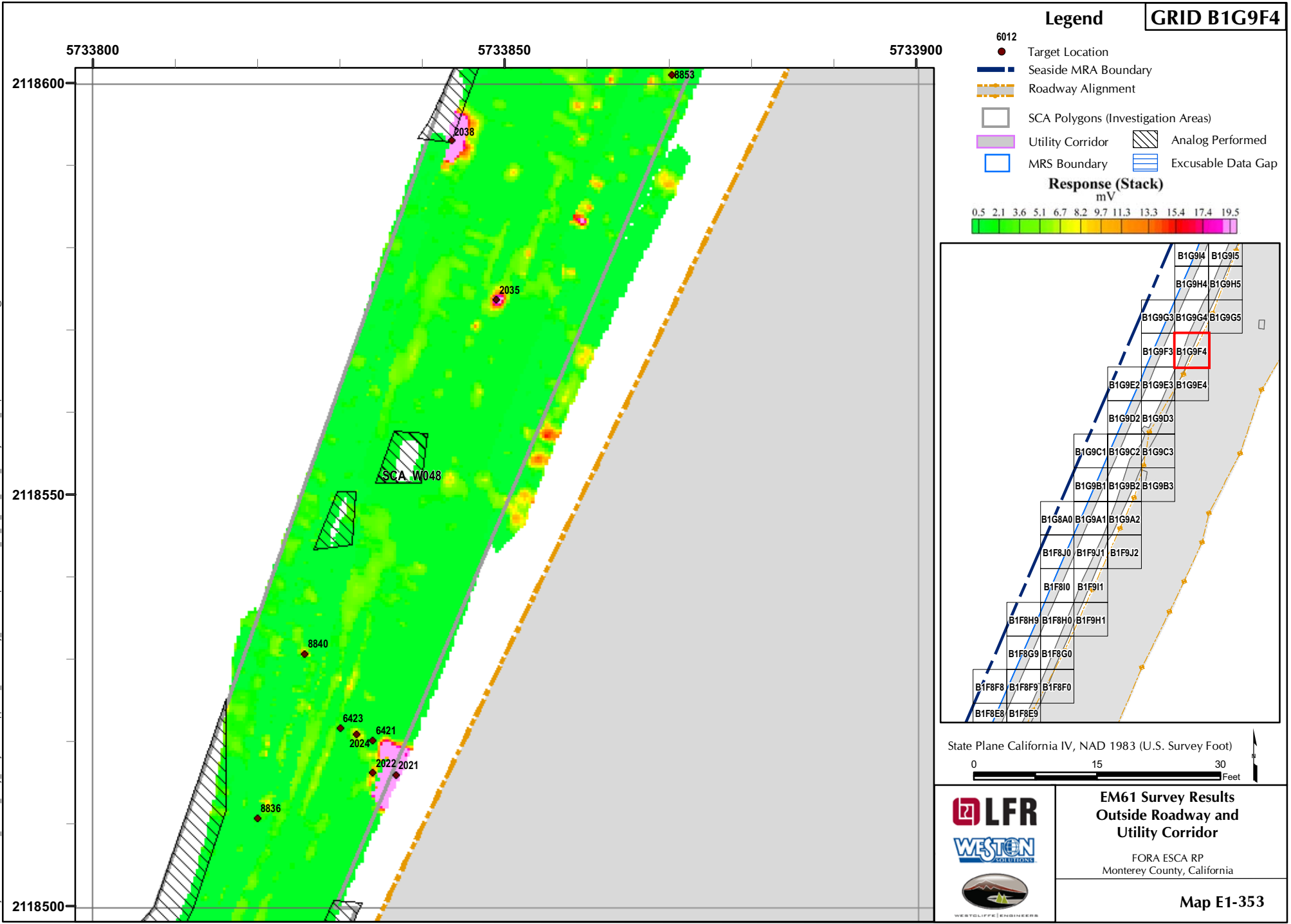
**EM61 Survey Results**  
**Outside Roadway and**  
**Utility Corridor**

FORA ESCA RP  
 Monterey County, California

**Map E1-352**



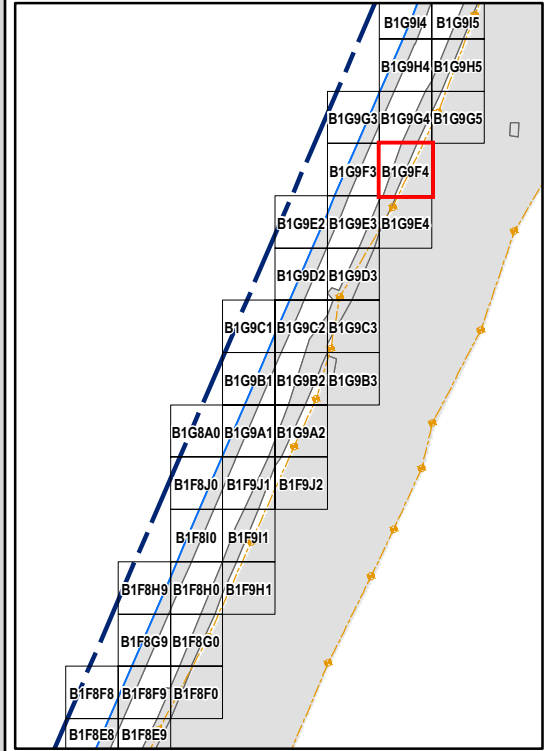
T:\Projects\Seaside\AAP\_Outside\_Rdwy\_UTILITY\Corridor\Appendix\_EM61\SURVEY\_Results\_MapBooks\2010\_07\_29\_SEA\_EM61\_Survey\_Results\_MapBook10.mxd - 1/18/2011 @ 3:59:20 PM



### Legend

**GRID B1G9F4**

- 6012 ● Target Location
  - Seaside MRA Boundary
  - Roadway Alignment
  - SCA Polygons (Investigation Areas)
  - ▨ Utility Corridor
  - ▨ Analog Performed
  - MRS Boundary
  - ▨ Excusable Data Gap
- Response (Stack)**  
mV
- 0.5 2.1 3.6 5.1 6.7 8.2 9.7 11.3 13.3 15.4 17.4 19.5



State Plane California IV, NAD 1983 (U.S. Survey Foot)

0 15 30 Feet

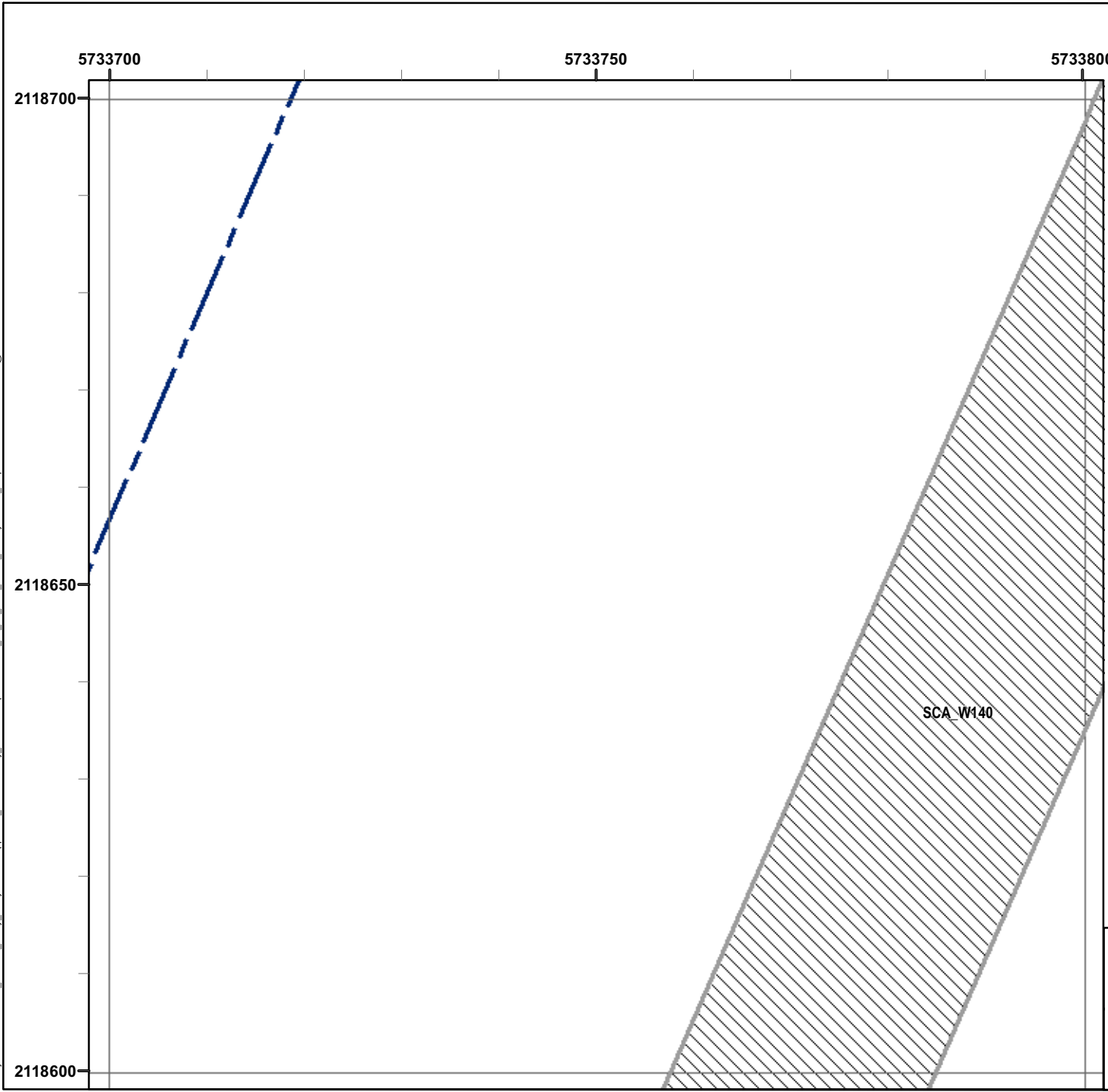


**EM61 Survey Results**  
**Outside Roadway and**  
**Utility Corridor**

FORA ESCA RP  
Monterey County, California

**Map E1-353**


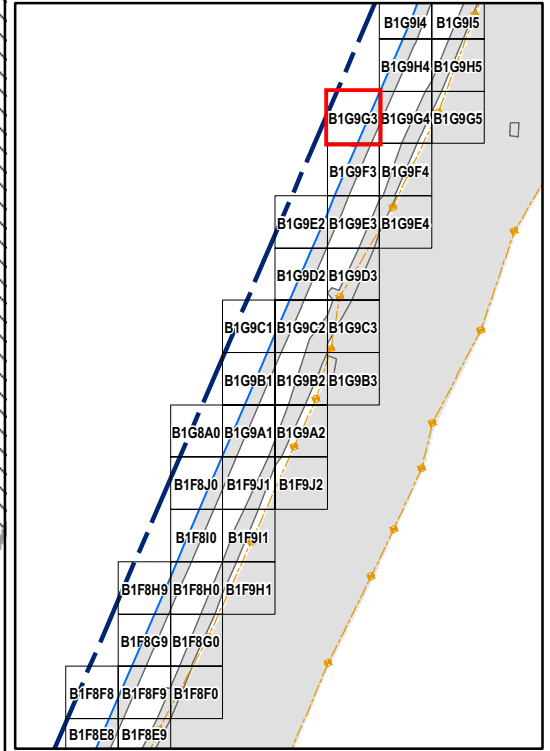
T:\Projects\Seaside\AAP\_Outside\_Roadway\_UTILITYCorridor\Appendix\_EM61\SURVEY Results Mapbooks\2010\_07\_29\_SEA\_EM61\_SurveyResults\_MapBook10.mxd - 1/18/2011 @ 3:59:20 PM



### Legend

## GRID B1G9G3

- 6012 ● Target Location
- Seaside MRA Boundary
- Roadway Alignment
- SCA Polygons (Investigation Areas)
- ▨ Utility Corridor
- ▨ Analog Performed
- MRS Boundary
- ▨ Excusable Data Gap

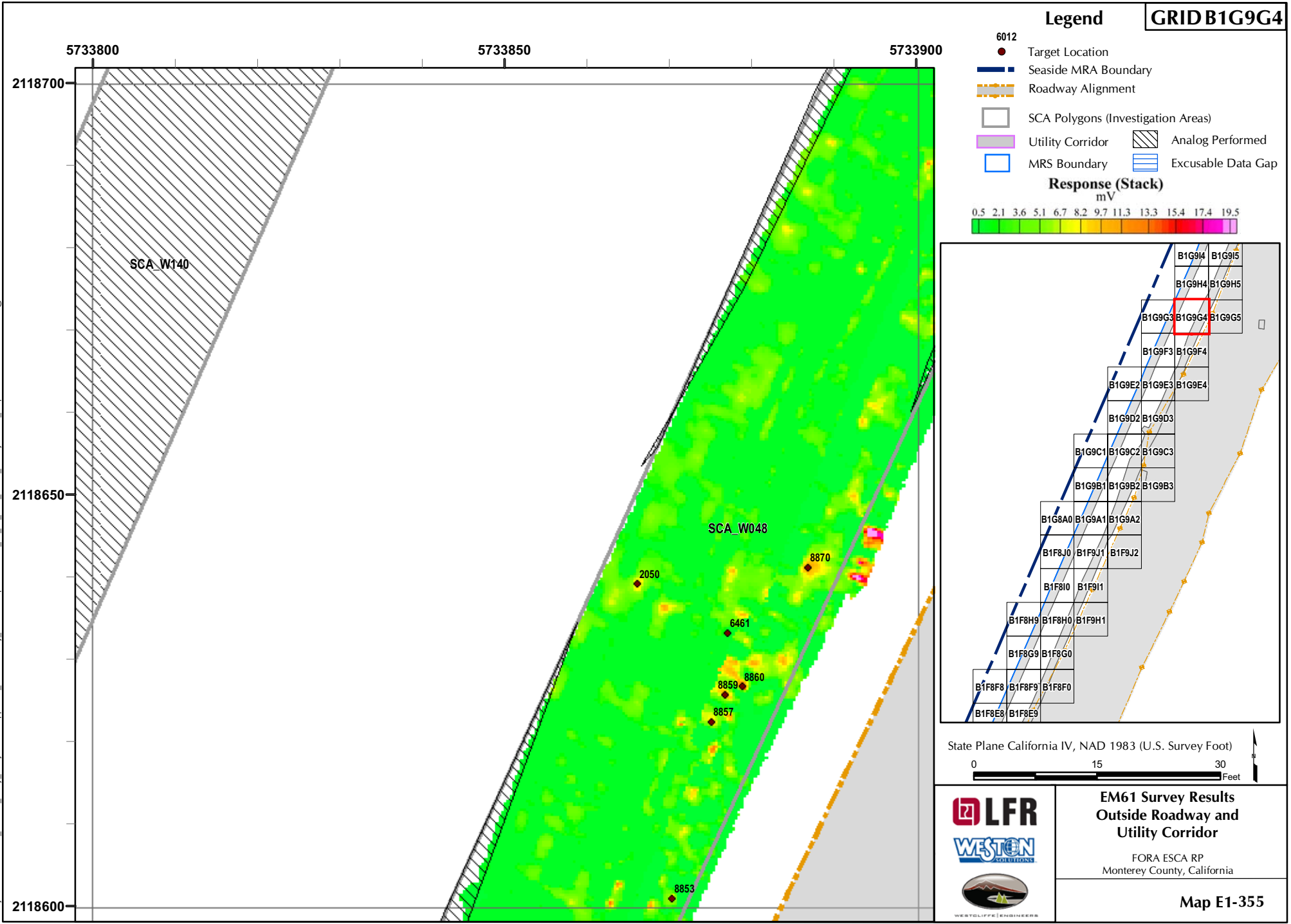


**EM61 Survey Results  
Outside Roadway and  
Utility Corridor**

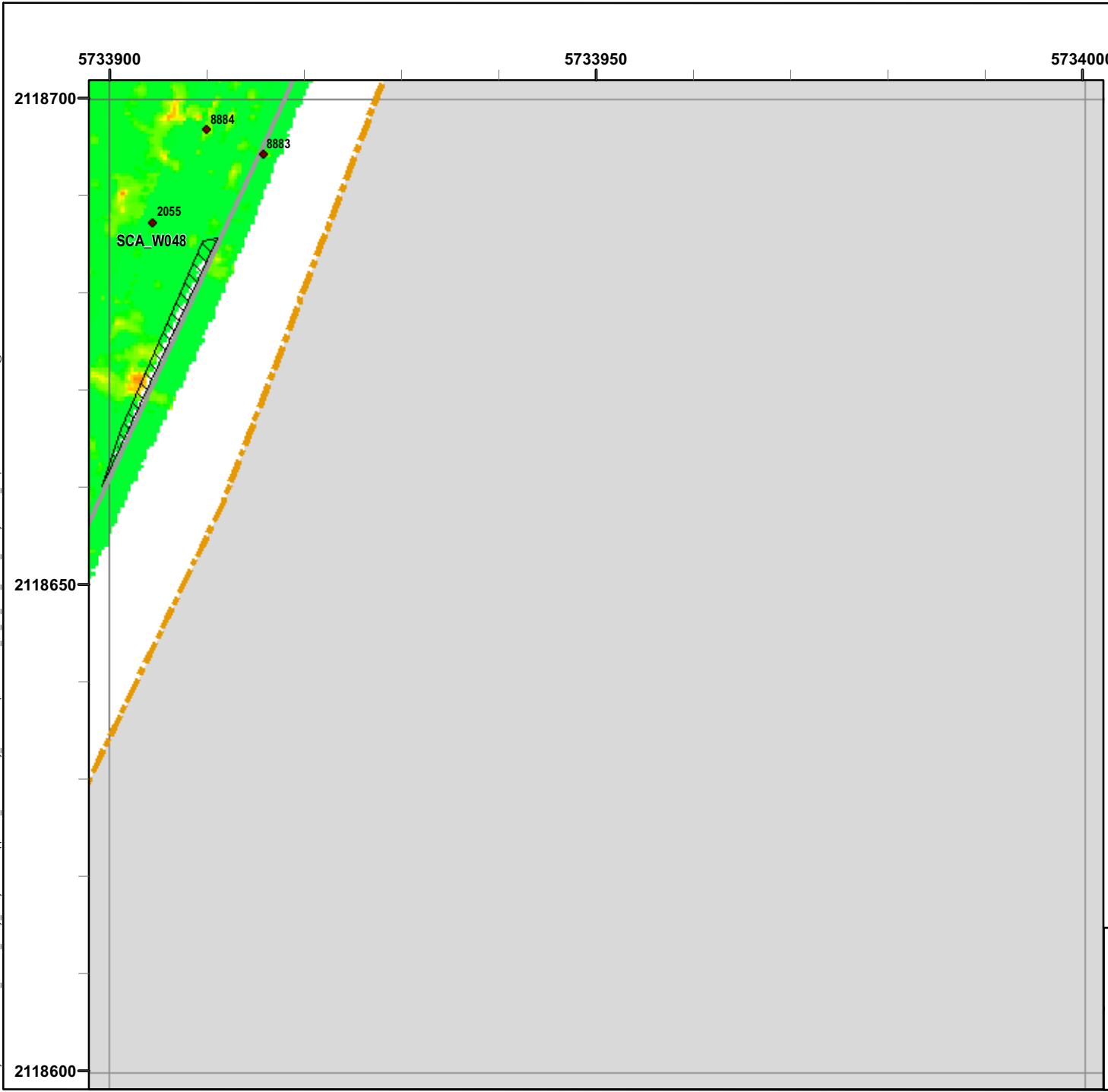
FORA ESCA RP  
Monterey County, California

**Map E1-354**

T:\Projects\Seaside\AAP\_Outside\_Roadway\_UTILITYCorridor\Appendix\_EM61\SURVEY\_Results\_MapBooks\2010\_07\_29\_SEA\_EM61\_SURVEY\_Results\_MapBook10.mxd - 1/18/2011 @ 5:27:49 PM




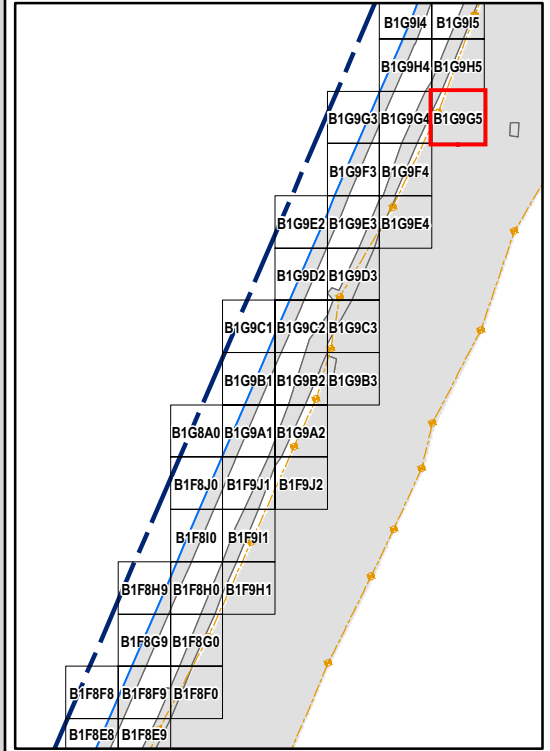
T:\Projects\Seaside\AAP\_Outside\_Roadway\_UTILITYCorridor\Appendix\_EM61\SURVEY\_Results\_Mapbooks\2010\_07\_29\_SEA\_EM61\_SURVEY\_Results\_MapBook10.mxd - 1/18/2011 @ 3:59:20 PM



### Legend

**GRID B1G9G5**

- 6012 ● Target Location
- Seaside MRA Boundary
- Roadway Alignment
- SCA Polygons (Investigation Areas)
- ▨ Utility Corridor
- ▨ Analog Performed
- MRS Boundary
- ▨ Excusable Data Gap

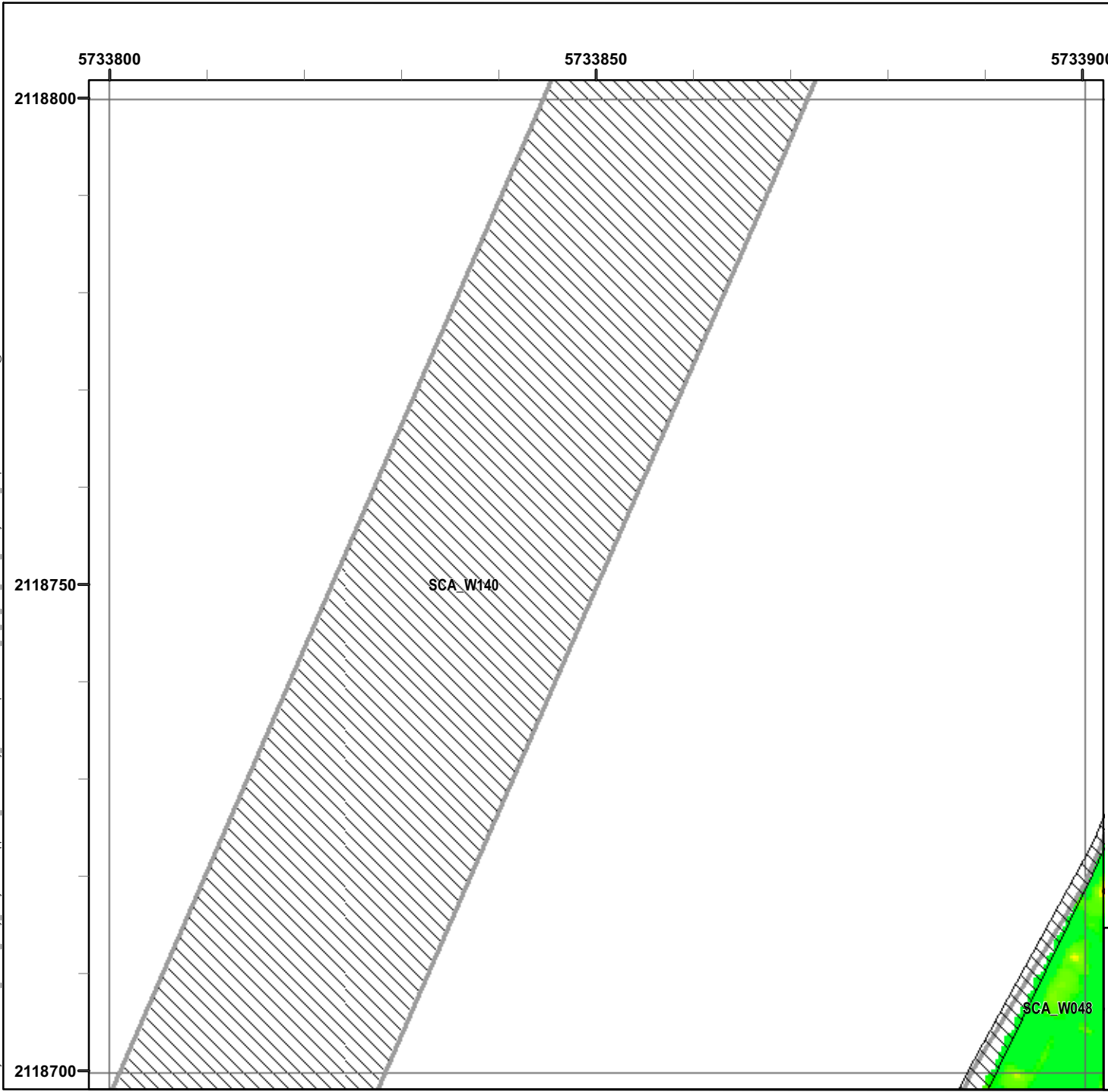


**EM61 Survey Results**  
**Outside Roadway and**  
**Utility Corridor**

FORA ESCA RP  
 Monterey County, California

**Map E1-356**



T:\Projects\Seaside\AAP\_Outside\_Rdwy\_UTILITYCorridor\Appendix\_EM61\SURVEY\_Results\_MapBooks\2010\_07\_29\_SEA\_EM61\_SurveyResults\_MapBook10.mxd - 1/18/2011 @ 5:27:49 PM



### Legend

**GRID B1G9H4**

- 6012 ● Target Location
- Seaside MRA Boundary
- Roadway Alignment
- SCA Polygons (Investigation Areas)
- ▭ Utility Corridor
- ▭ MRS Boundary
- ▨ Analog Performed
- ▭ Excusable Data Gap




**EM61 Survey Results**  
**Outside Roadway and**  
**Utility Corridor**

FORA ESCA RP  
 Monterey County, California

**Map E1-357**


T:\Projects\Seaside\AAP\_Outside\_Rdwy\_UTILITYCorridor\Appendix\_EM61\SURVEY Results Mapbooks\2010\_07\_29\_SEA\_EM61\_SurveyResults\_MapBook10.mxd - 1/18/2011 @ 5:27:49 PM



### Legend

**GRID B1G9H5**

- 6012 ● Target Location
  - Seaside MRA Boundary
  - Roadway Alignment
  - SCA Polygons (Investigation Areas)
  - ▨ Utility Corridor
  - ▨ Analog Performed
  - MRS Boundary
  - ▨ Excusable Data Gap
- Response (Stack) mV**
- 0.5 2.1 3.6 5.1 6.7 8.2 9.7 11.3 13.3 15.4 17.4 19.5
- 



State Plane California IV, NAD 1983 (U.S. Survey Foot)

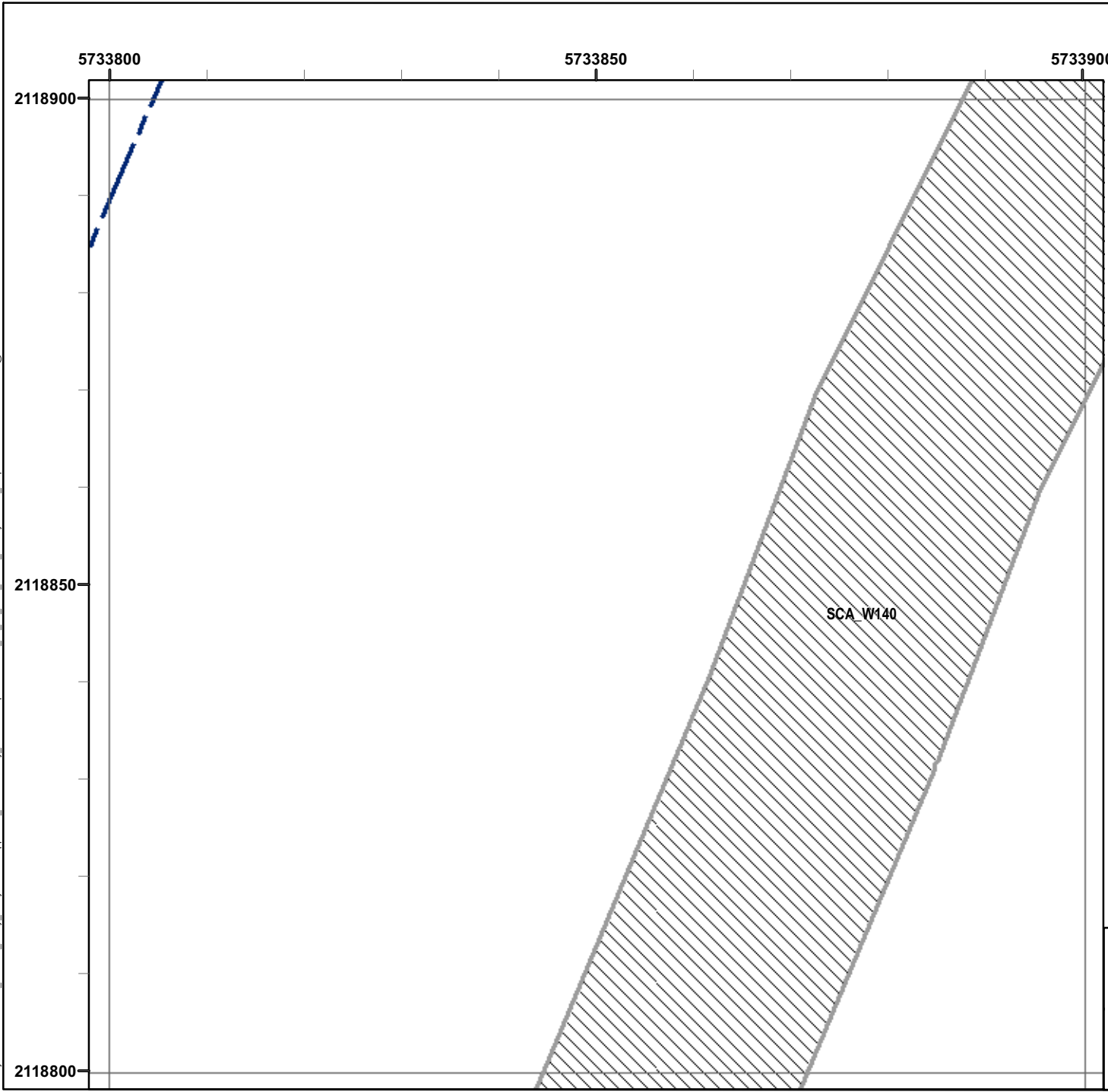


**EM61 Survey Results**  
**Outside Roadway and**  
**Utility Corridor**

FORA ESCA RP  
 Monterey County, California

**Map E1-358**


T:\Projects\Seaside\AAP\_Outside\_Rdwy\_UTILITYCorridor\Appendix\_EM61\SURVEY\_Results\_MapBooks\2010\_07\_29\_SEA\_EM61\_SurveyResults\_MapBook10.mxd - 1/18/2011 @ 3:59:20 PM



### Legend

### GRID B1G9I4

- 6012 ● Target Location
  - Seaside MRA Boundary
  - Roadway Alignment
  - SCA Polygons (Investigation Areas)
  - ▨ Utility Corridor
  - ▨ Analog Performed
  - ▨ MRS Boundary
  - ▨ Excusable Data Gap
- Response (Stack) mV**
- |     |     |     |     |     |     |     |      |      |      |      |      |
|-----|-----|-----|-----|-----|-----|-----|------|------|------|------|------|
| 0.5 | 2.1 | 3.6 | 5.1 | 6.7 | 8.2 | 9.7 | 11.3 | 13.3 | 15.4 | 17.4 | 19.5 |
|-----|-----|-----|-----|-----|-----|-----|------|------|------|------|------|



State Plane California IV, NAD 1983 (U.S. Survey Foot)

0 15 30 Feet

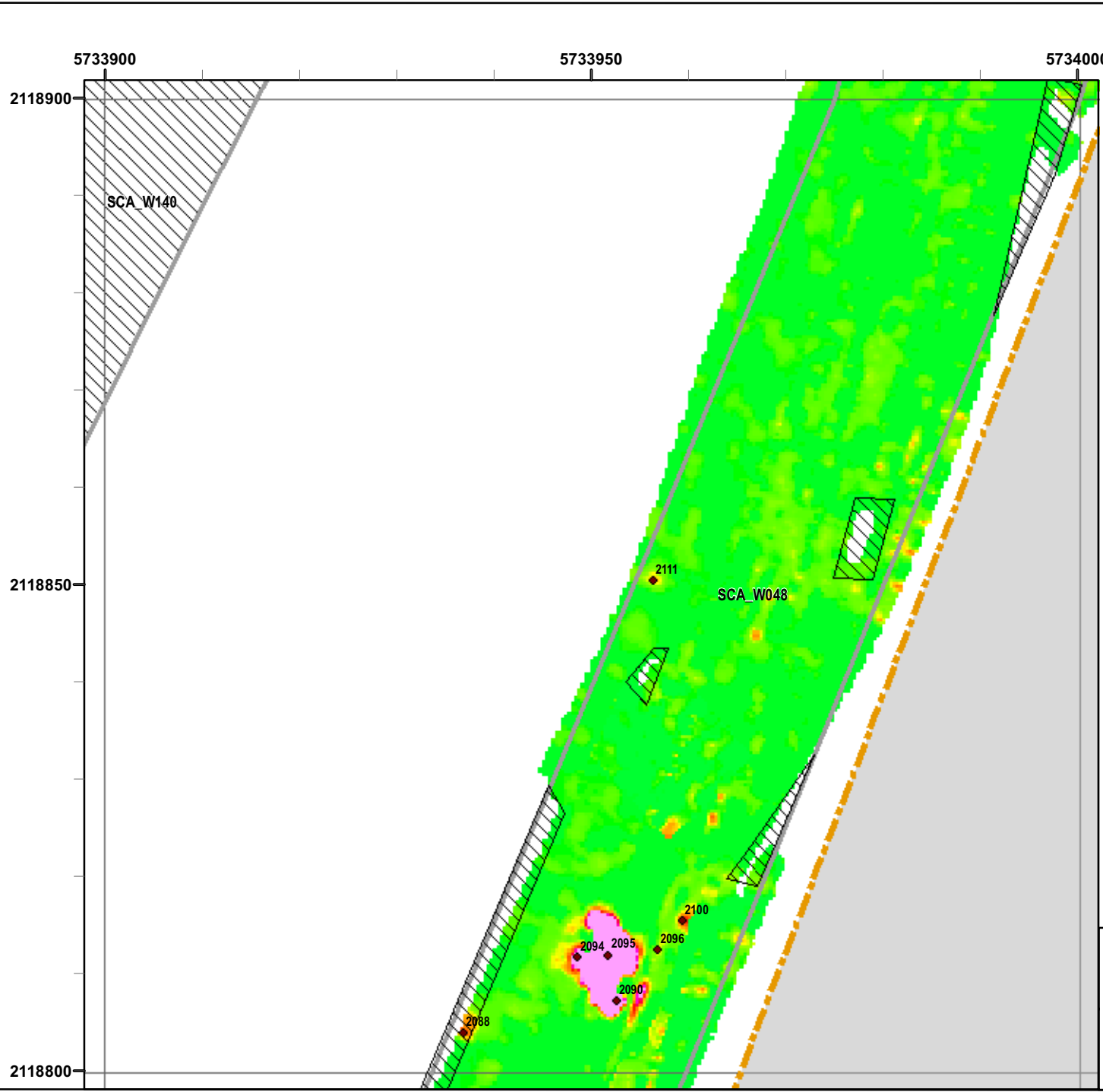


**EM61 Survey Results**  
**Outside Roadway and**  
**Utility Corridor**

FORA ESCA RP  
 Monterey County, California

**Map E1-359**


T:\Projects\Seaside\AAP\_Outside\_Roadway\_UTILITYCorridor\Appendix\_EM61\SURVEY\_Results\_Mapbooks\2010\_07\_29\_SEA\_EM61\_SurveyResults\_MapBook10.mxd - 1/18/2011 @ 5:27:49 PM



### Legend

### GRID B1G9I5

- 6012 ● Target Location
  - Seaside MRA Boundary
  - Roadway Alignment
  - SCA Polygons (Investigation Areas)
  - Utility Corridor
  - MRS Boundary
  - ▨ Analog Performed
  - ▨ Excusable Data Gap
- Response (Stack)**  
mV
- 0.5 2.1 3.6 5.1 6.7 8.2 9.7 11.3 13.3 15.4 17.4 19.5
- 



State Plane California IV, NAD 1983 (U.S. Survey Foot)



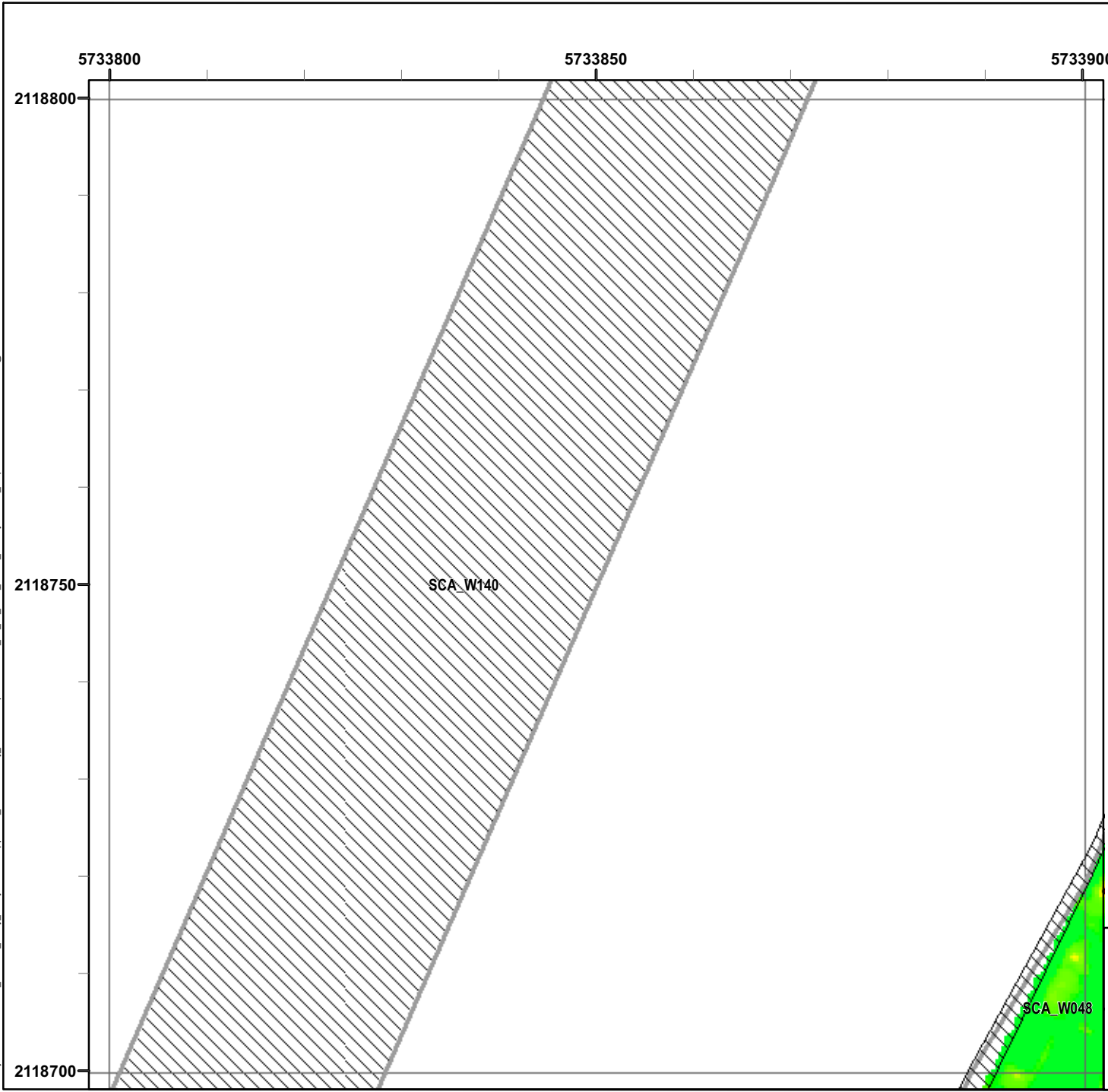
**EM61 Survey Results  
Outside Roadway and  
Utility Corridor**

FORA ESCA RP  
Monterey County, California

**Map E1-360**




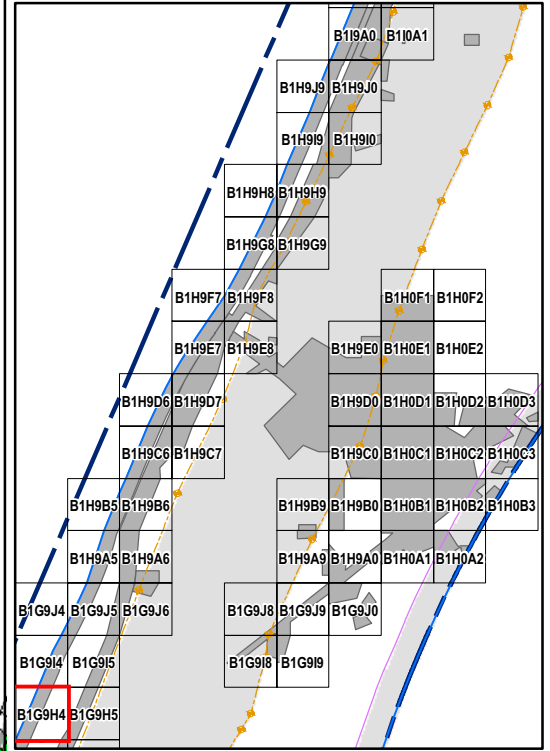
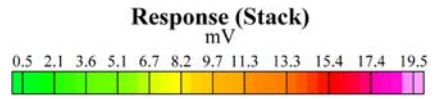
T:\Projects\Seaside\AAR\_Outside\_Rdwy\_UTILITYCorridor\Appendix\_EM61\SURVEY\_Results\_Mapbooks\2010\_07\_30\_SEA\_EM61\_SURVEY\_Results\_MapBook1.mxd - 1/19/2011 @ 11:52:17 AM



### Legend

**GRID B1G9H4**

- 6012 ● Target Location
- Seaside MRA Boundary
- Roadway Alignment
- SCA Polygons (Investigation Areas)
- Utility Corridor
- MRS Boundary
- ▨ Analog Performed
- ▨ Excusable Data Gap

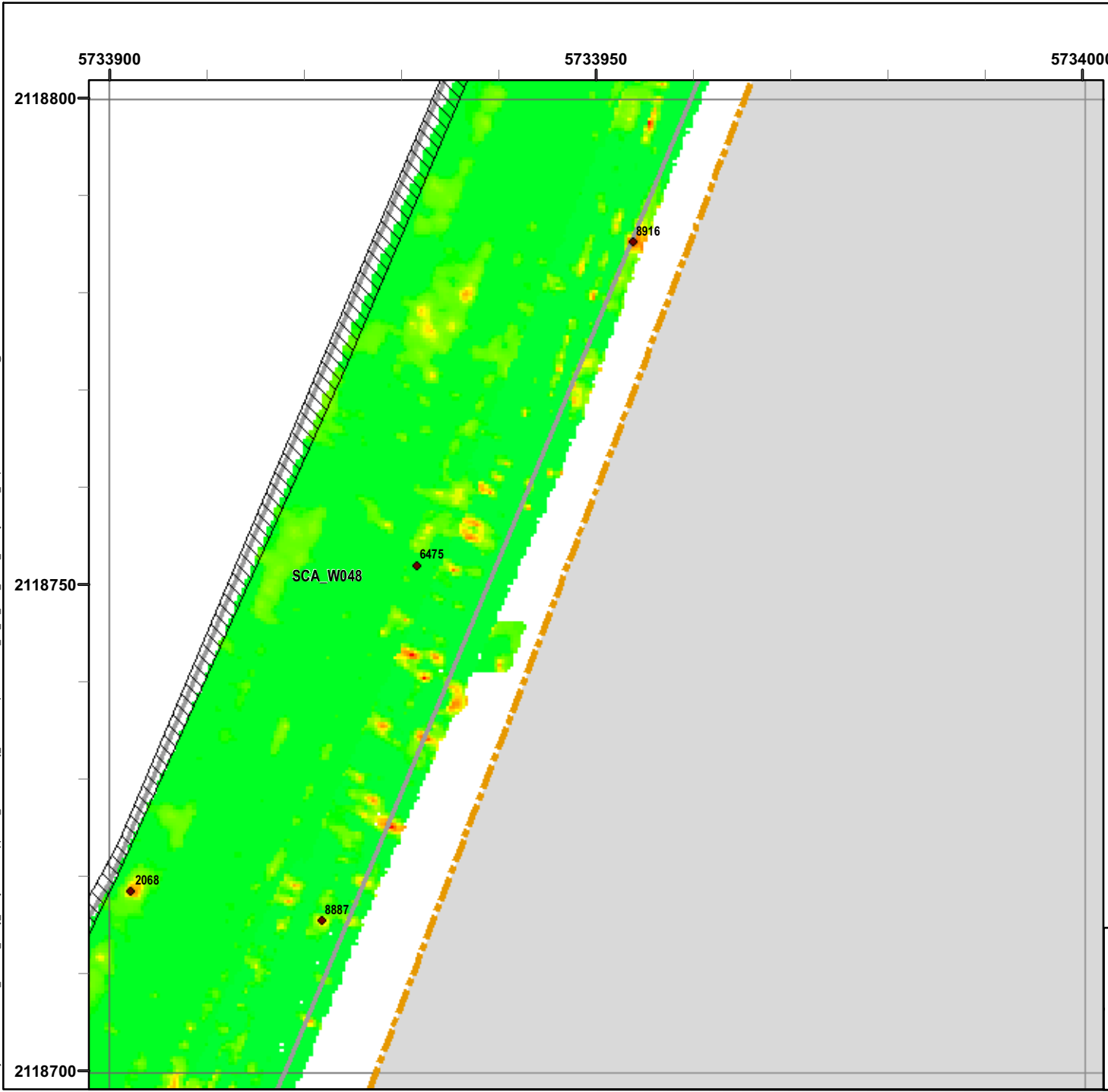


**EM61 Survey Results**  
**Outside Roadway and**  
**Utility Corridor**

FORA ESCA RP  
Monterey County, California

**Map E1-361**


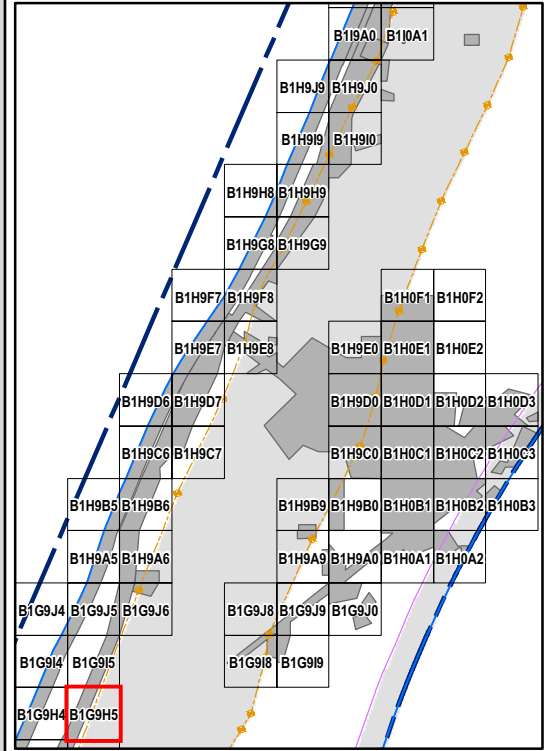
T:\Projects\Seaside\AAR\_Outside\_Rdwy\_UTILITYCorridor\Appendix\_EM61\SURVEY\_Results\_Mapbooks\2010\_07\_30\_SEA\_EM61\_SURVEY\_Results\_MapBook1.mxd - 1/19/2011 @ 11:52:17 AM



### Legend

**GRID B1G9H5**

- 6012 Target Location
  - Seaside MRA Boundary
  - Roadway Alignment
  - SCA Polygons (Investigation Areas)
  - ▨ Utility Corridor
  - ▨ Analog Performed
  - MRS Boundary
  - ▨ Excusable Data Gap
- Response (Stack) mV**
- 0.5 2.1 3.6 5.1 6.7 8.2 9.7 11.3 13.3 15.4 17.4 19.5

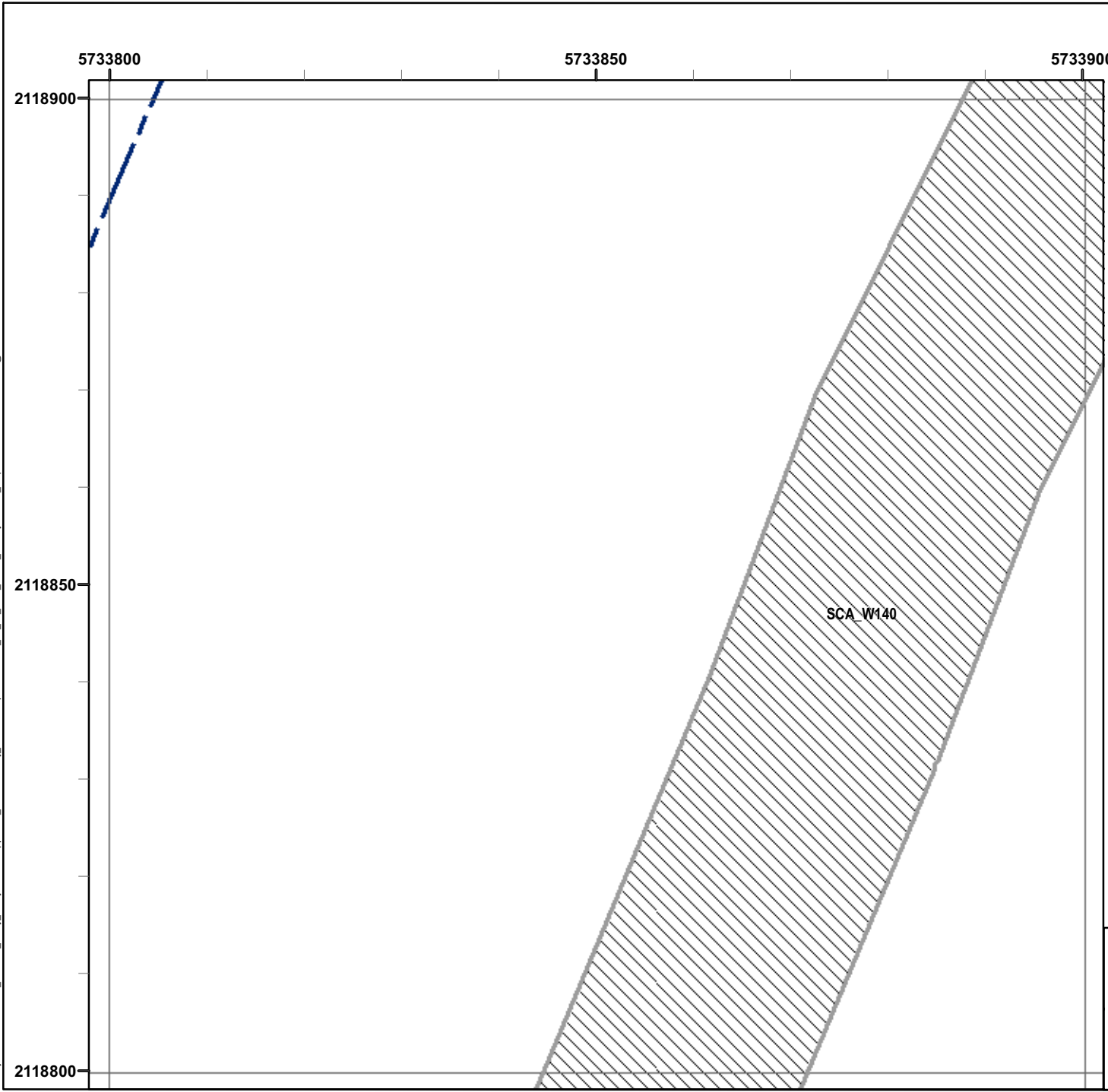


**EM61 Survey Results  
Outside Roadway and  
Utility Corridor**

FORA ESCA RP  
Monterey County, California

**Map E1-362**


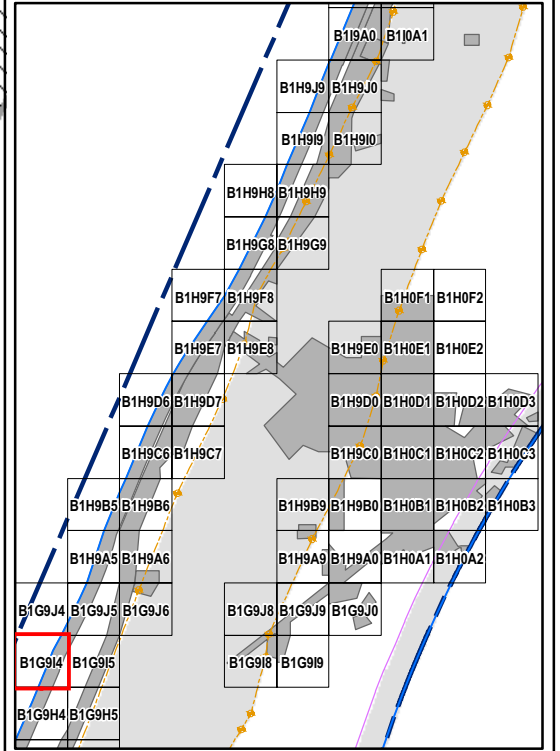
T:\Projects\Seaside\AAR\_Outside\_Rdwy\_UTILITYCorridor\Appendix\_EM61\SURVEY Results Mapbooks\2010\_07\_30\_SEA\_EM61\_SurveyResults\_MapBook1.mxd - 1/19/2011 @ 11:52:17 AM



### Legend

### GRID B1G9I4

- 6012 ● Target Location
  - Seaside MRA Boundary
  - Roadway Alignment
  - SCA Polygons (Investigation Areas)
  - ▨ Utility Corridor
  - ▨ Analog Performed
  - MRS Boundary
  - ▨ Excusable Data Gap
- Response (Stack)**  
mV
- |     |     |     |     |     |     |     |      |      |      |      |      |
|-----|-----|-----|-----|-----|-----|-----|------|------|------|------|------|
| 0.5 | 2.1 | 3.6 | 5.1 | 6.7 | 8.2 | 9.7 | 11.3 | 13.3 | 15.4 | 17.4 | 19.5 |
|-----|-----|-----|-----|-----|-----|-----|------|------|------|------|------|

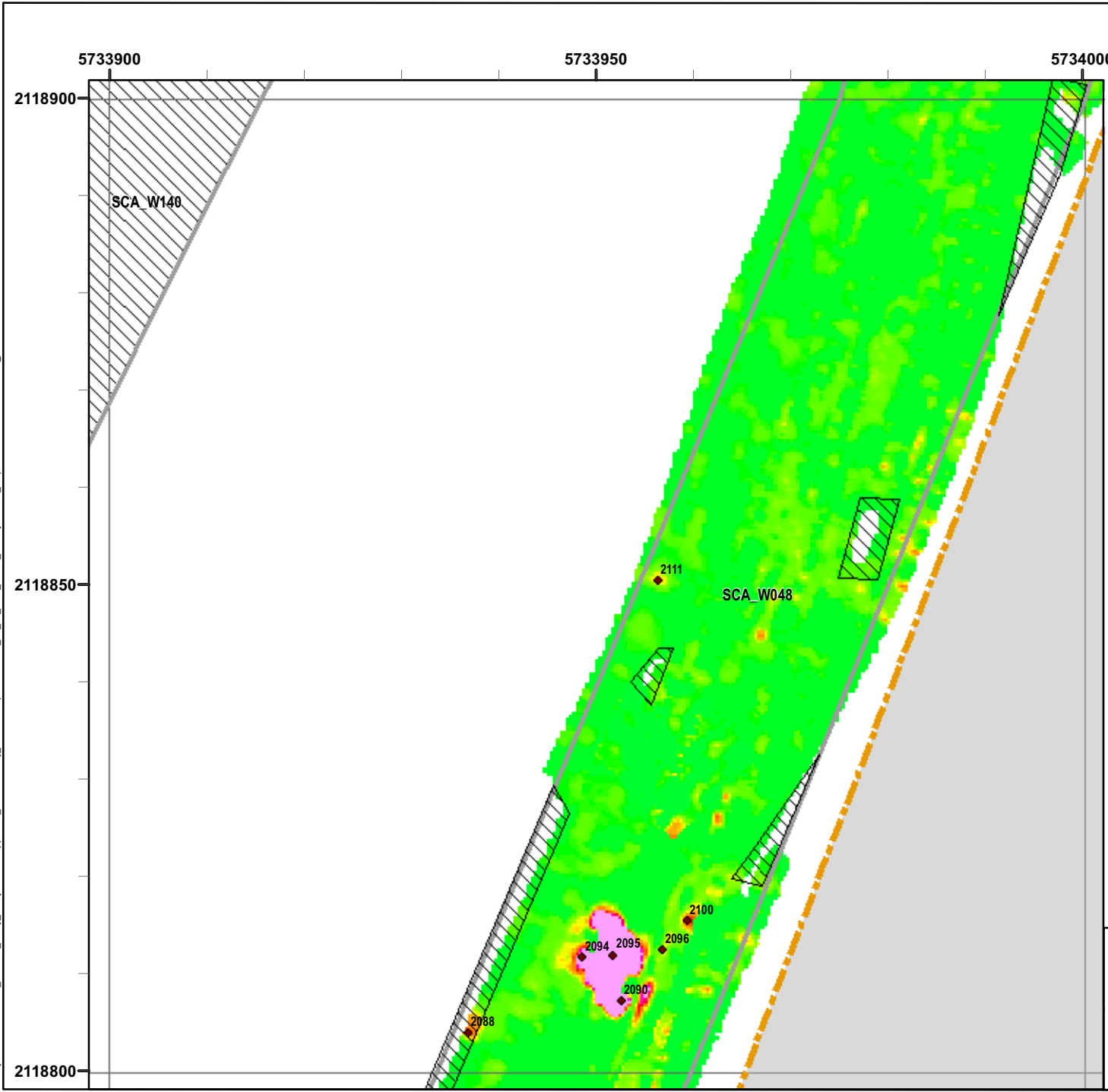


**EM61 Survey Results  
Outside Roadway and  
Utility Corridor**

FORA ESCA RP  
Monterey County, California

**Map E1-363**

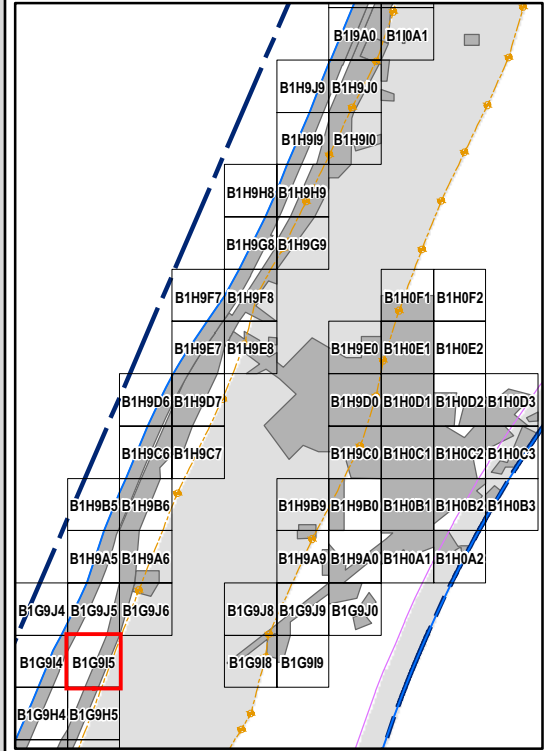
T:\Projects\Seaside\AAR\_Outside\_Rdwy\_UTILITYCorridor\Appendix\_EM61\SURVEY\_Results\_Mapbooks\2010\_07\_30\_SEA\_EIM61\_SurveyResults\_MapBook1.mxd - 1/19/2011 @ 11:52:17 AM



### Legend

### GRID B1G9I5

- 6012 ● Target Location
  - Seaside MRA Boundary
  - Roadway Alignment
  - SCA Polygons (Investigation Areas)
  - Utility Corridor
  - MRS Boundary
  - ▨ Analog Performed
  - ▨ Excusable Data Gap
- Response (Stack)**  
mV
- 0.5 2.1 3.6 5.1 6.7 8.2 9.7 11.3 13.3 15.4 17.4 19.5
- 



State Plane California IV, NAD 1983 (U.S. Survey Foot)

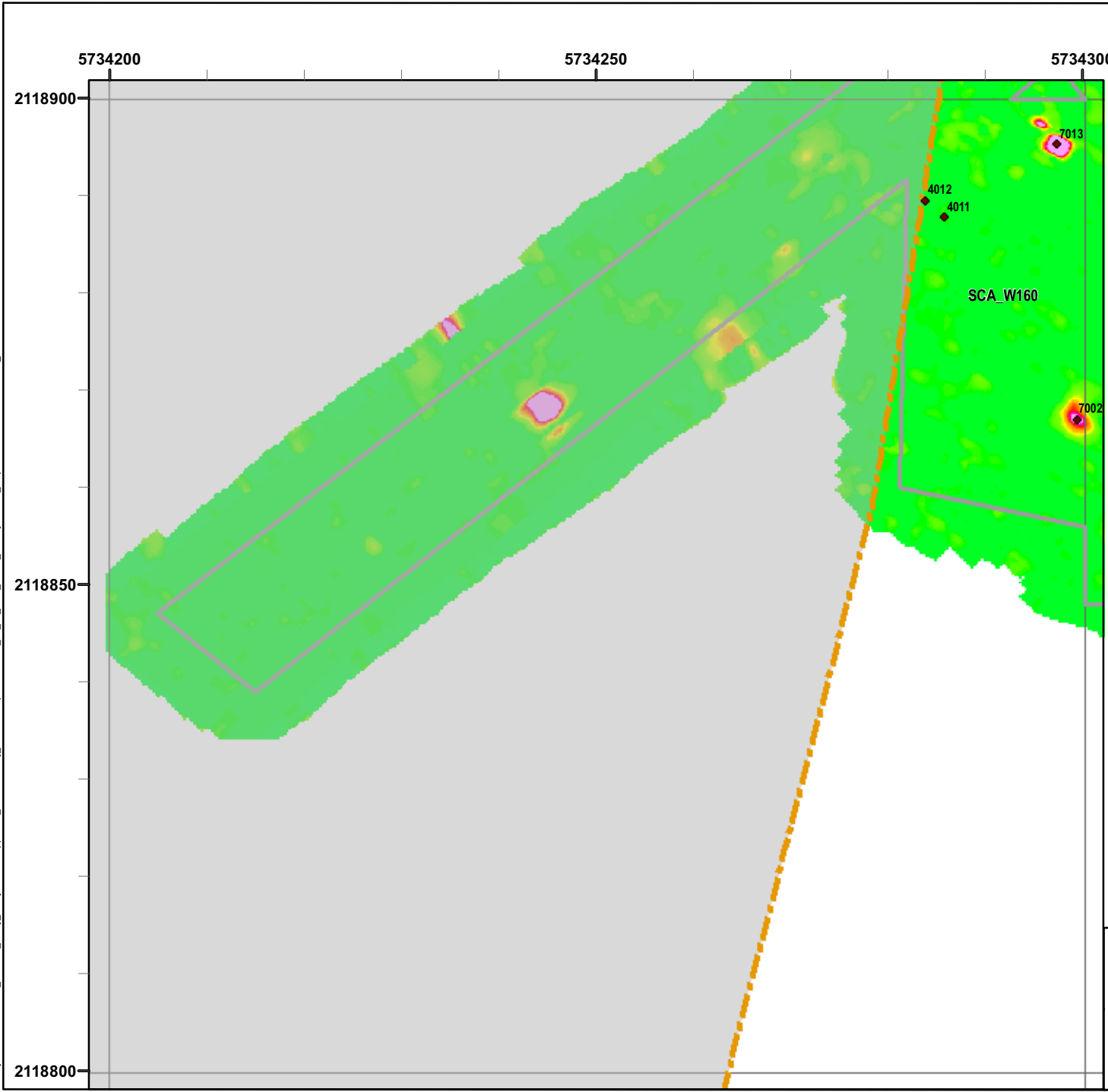


**EM61 Survey Results**  
**Outside Roadway and**  
**Utility Corridor**

FORA ESCA RP  
Monterey County, California

**Map E1-364**


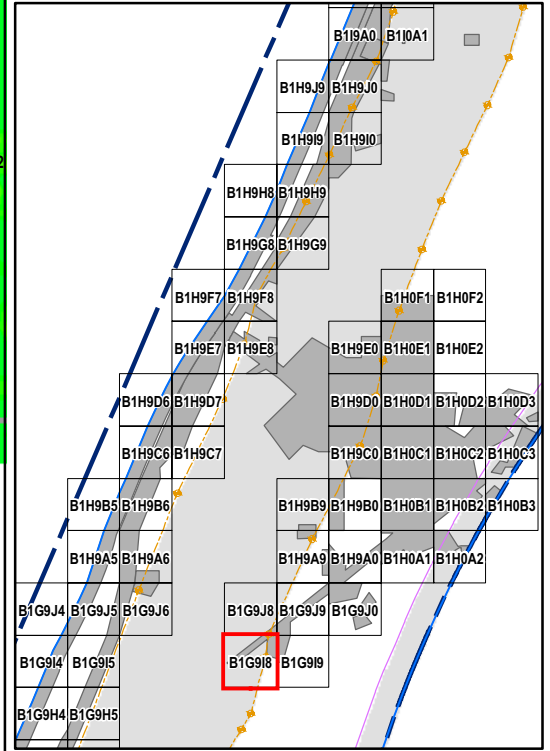
T:\Projects\Seaside\AAR\_Outside\_Rdwy\_UTILITYCorridor\Appendix\_EM61\SURVEY\_Results\_MapBook1.mxd - 1/19/2011 @ 11:52:17 AM



### Legend

### GRID B1G9I8

- 6012 Target Location
- Seaside MRA Boundary
- Roadway Alignment
- SCA Polygons (Investigation Areas)
- Utility Corridor
- MRS Boundary
- Analog Performed
- Excusable Data Gap

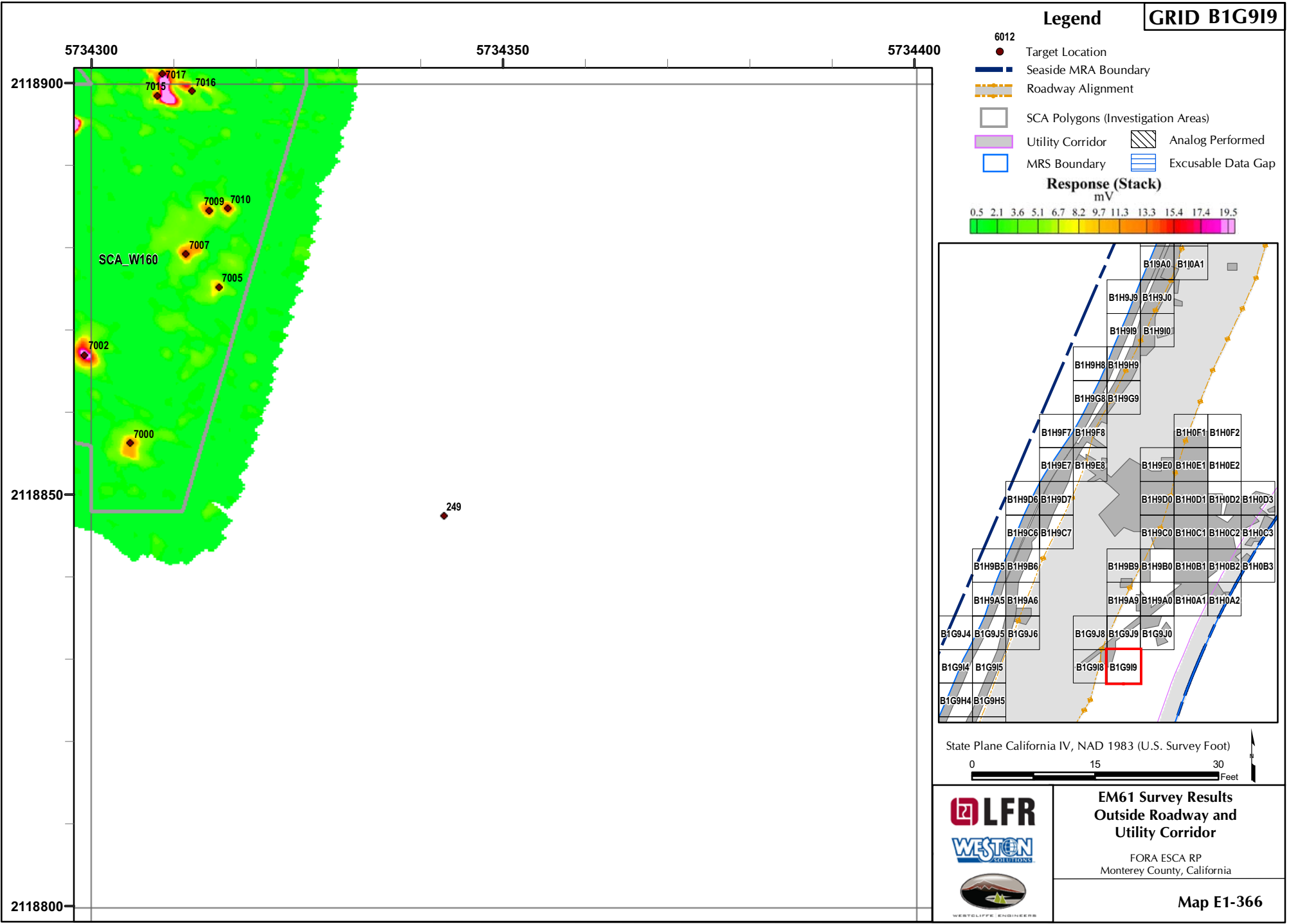


**EM61 Survey Results  
Outside Roadway and  
Utility Corridor**

FORA ESCA RP  
Monterey County, California

**Map E1-365**

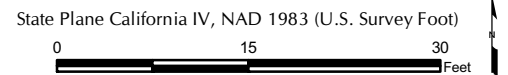
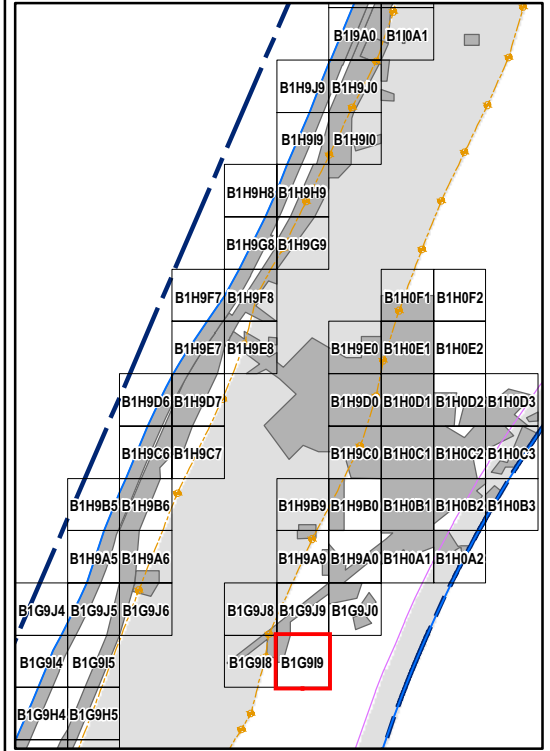
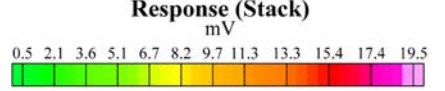
T:\Projects\Seaside\AAR\_Outside\_Rdwy\_UTILITYCorridor\Appendix\_EM61\SURVEY Results MapBooks\2010\_07\_30\_SEA\_EIM61\_SurveyResults\_MapBook1.mxd - 1/19/2011 @ 11:52:17 AM



### Legend

### GRID B1G9I9

- 6012 ● Target Location
- Seaside MRA Boundary
- Roadway Alignment
- SCA Polygons (Investigation Areas)
- Utility Corridor
- MRS Boundary
- ▨ Analog Performed
- ▩ Excusable Data Gap

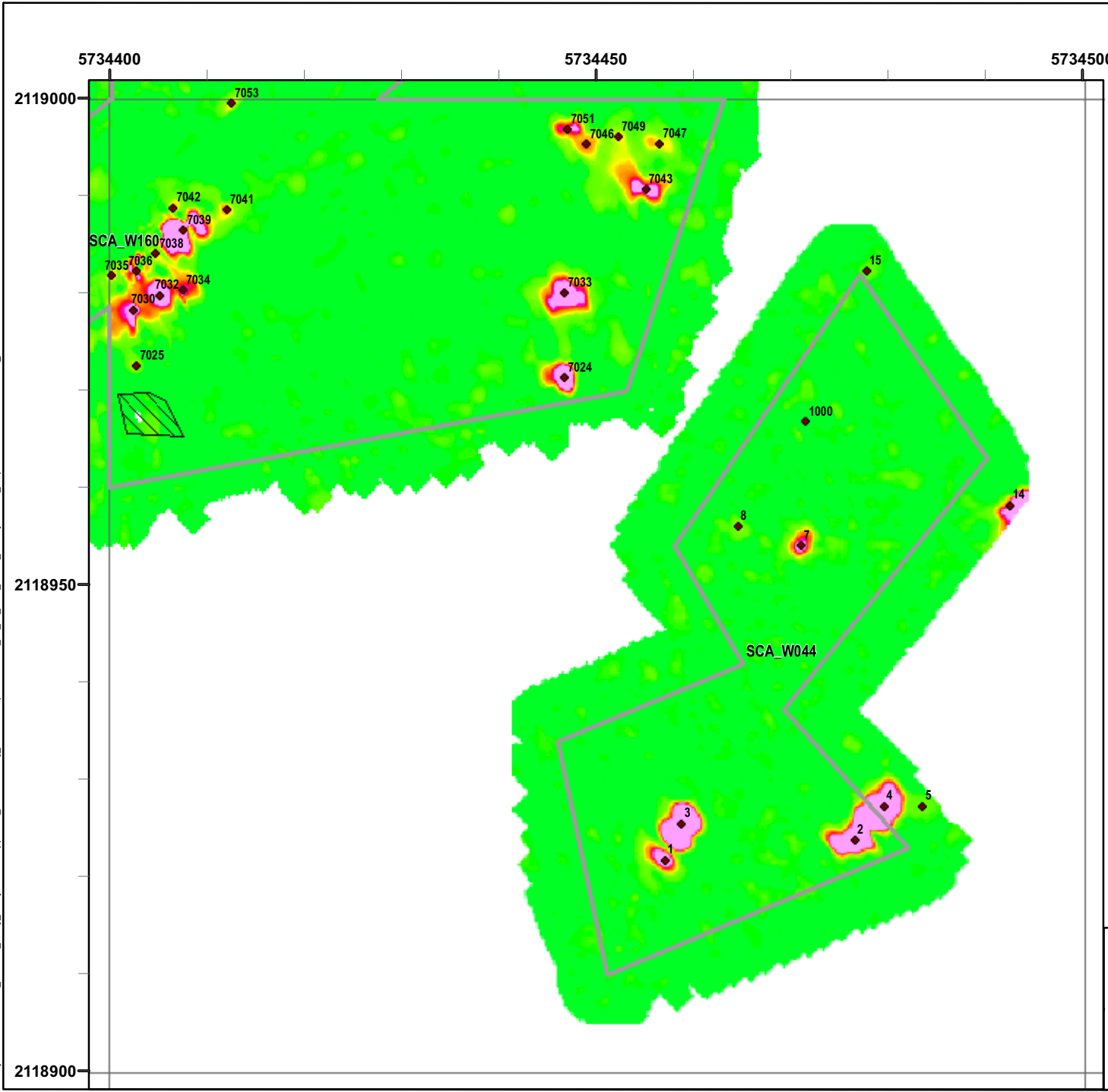


**EM61 Survey Results  
Outside Roadway and  
Utility Corridor**

FORA ESCA RP  
Monterey County, California


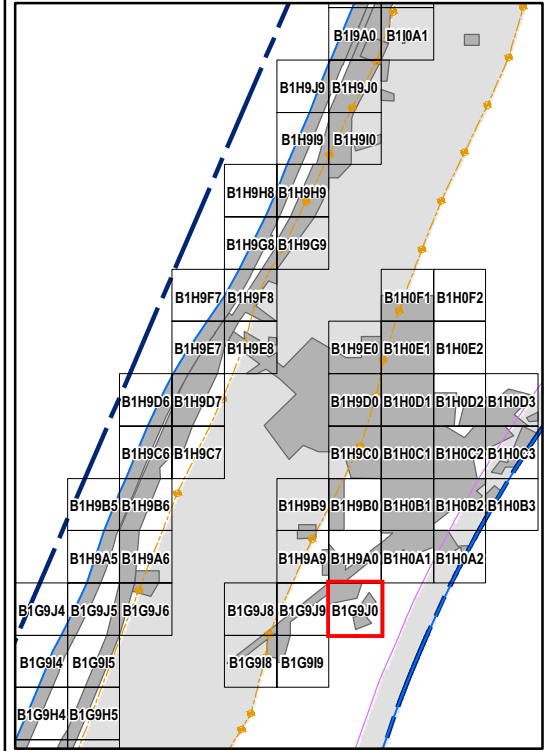
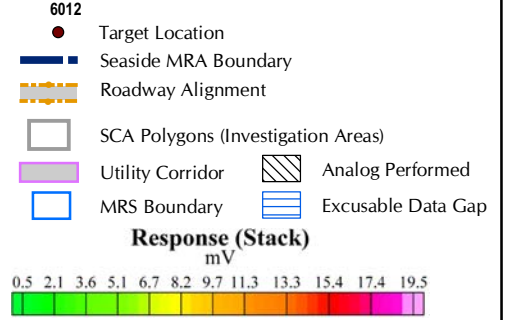
Map E1-366

T:\Projects\Seaside\AAR\_Outside\_Rdwy\_UTILITYCorridor\Appendix\_EM61\SURVEY\_Results\_MapBooks\1.mxd - 1/19/2011 @ 11:52:17 AM



### Legend

**GRID B1G9J0**

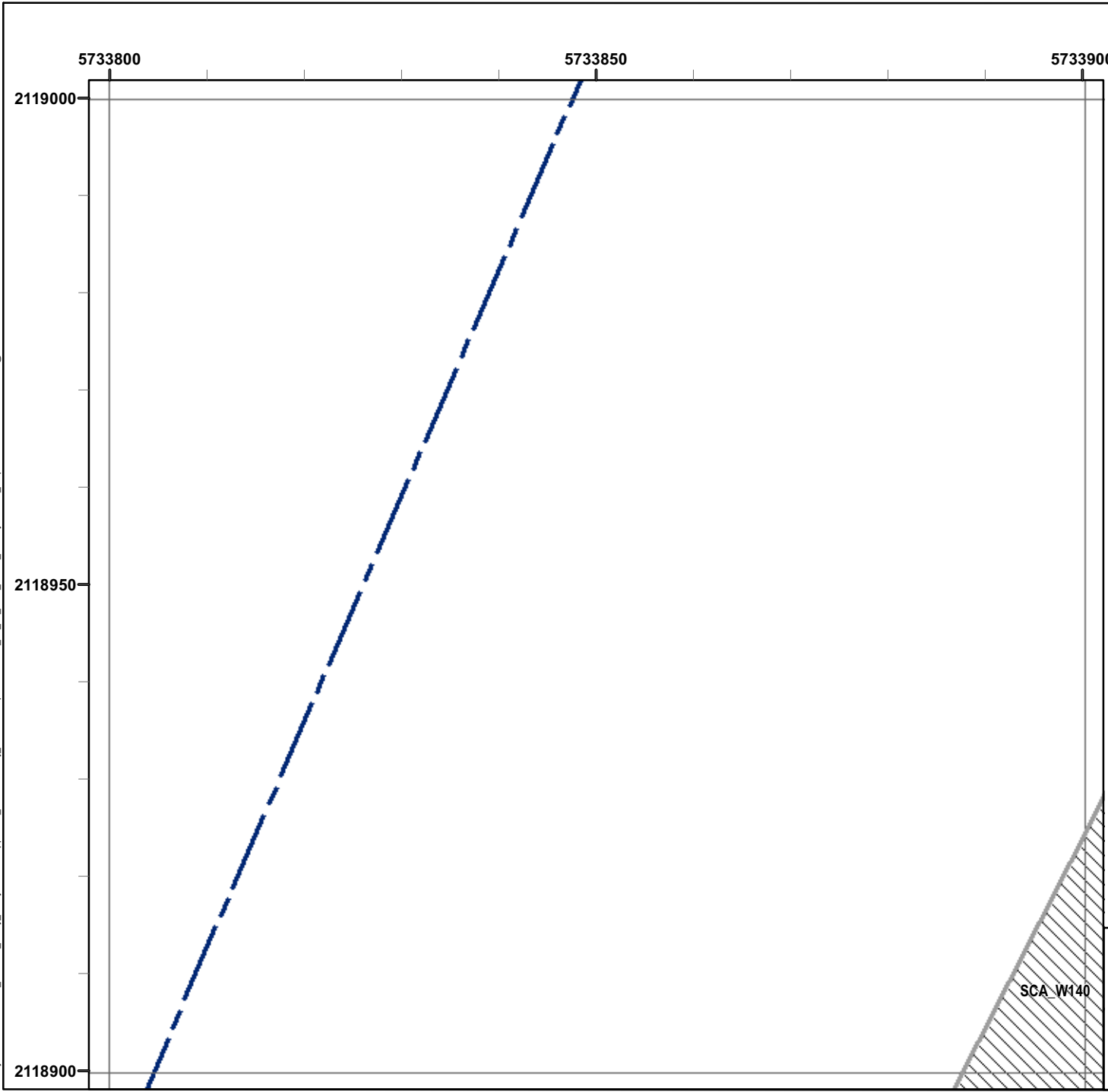


**EM61 Survey Results  
Outside Roadway and  
Utility Corridor**

FORA ESCA RP  
Monterey County, California

Map E1-367

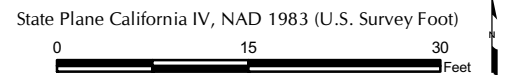
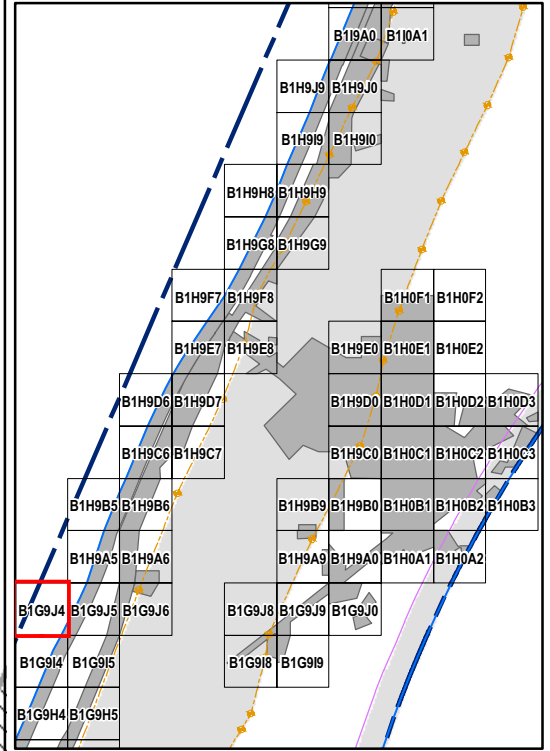
T:\Projects\Seaside\AAR\_Outside\_Rdwy\_UTILITYCorridor\Appendix\_EM61\SURVEY\_Results\_Mapbooks\2010\_07\_30\_SEA\_EIM61\_SURVEY\_Results\_MapBook1.mxd - 1/19/2011 @ 11:52:17 AM



### Legend

### GRID B1G9J4

- 6012 ● Target Location
- Seaside MRA Boundary
- Roadway Alignment
- SCA Polygons (Investigation Areas)
- Utility Corridor
- MRS Boundary
- ▨ Analog Performed
- ▨ Excusable Data Gap



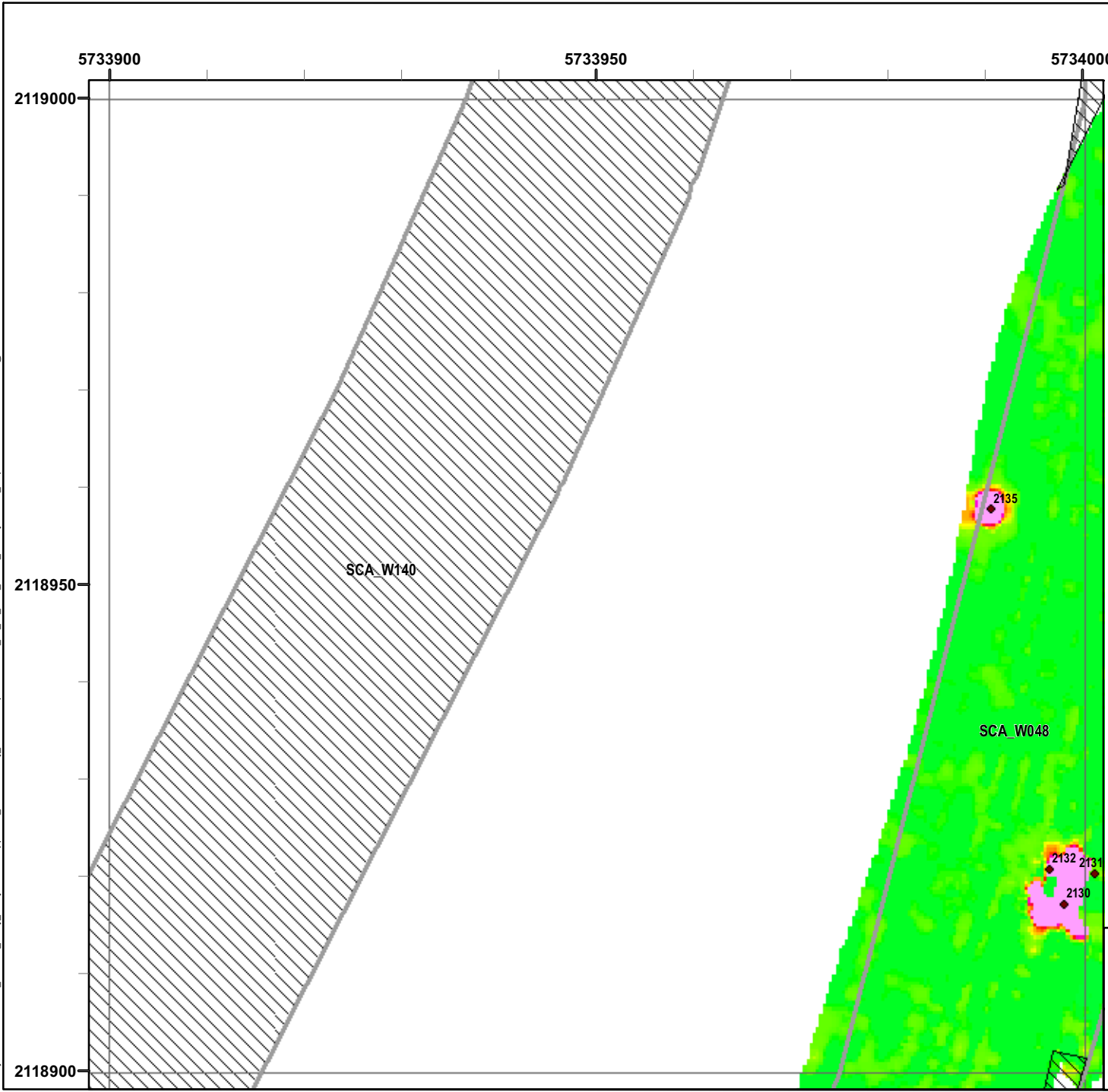
**EM61 Survey Results  
Outside Roadway and  
Utility Corridor**

FORA ESCA RP  
Monterey County, California

**Map E1-368**



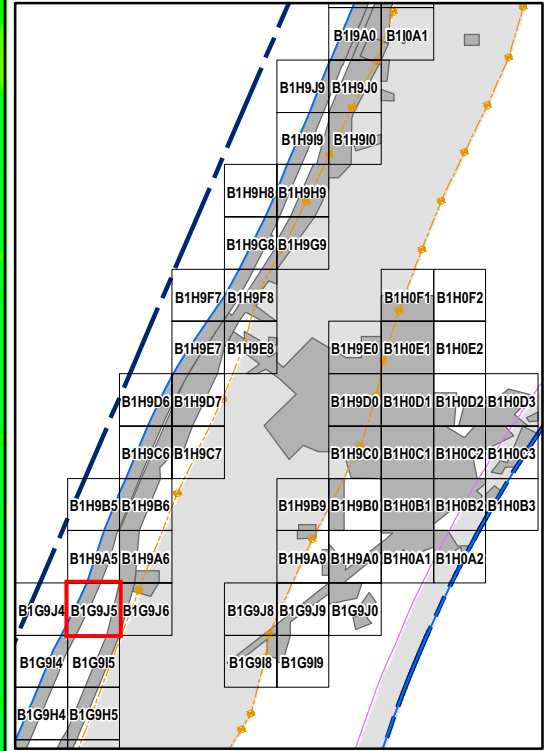
T:\Projects\Seaside\AAR\_Outside\_Rdwy\_UTILITYCorridor\Appendix\_EM61\SURVEY\_Results\_Mapbooks\2010\_07\_30\_SEA\_EM61\_SurveyResults\_MapBook1.mxd - 1/19/2011 @ 11:52:17 AM



### Legend

**GRID B1G9J5**

- 6012 ● Target Location
  - Seaside MRA Boundary
  - Roadway Alignment
  - SCA Polygons (Investigation Areas)
  - Utility Corridor
  - MRS Boundary
  - ▨ Analog Performed
  - ▨ Excusable Data Gap
- Response (Stack)**  
mV
- |     |     |     |     |     |     |     |      |      |      |      |      |
|-----|-----|-----|-----|-----|-----|-----|------|------|------|------|------|
| 0.5 | 2.1 | 3.6 | 5.1 | 6.7 | 8.2 | 9.7 | 11.3 | 13.3 | 15.4 | 17.4 | 19.5 |
|-----|-----|-----|-----|-----|-----|-----|------|------|------|------|------|



State Plane California IV, NAD 1983 (U.S. Survey Foot)

0 15 30 Feet

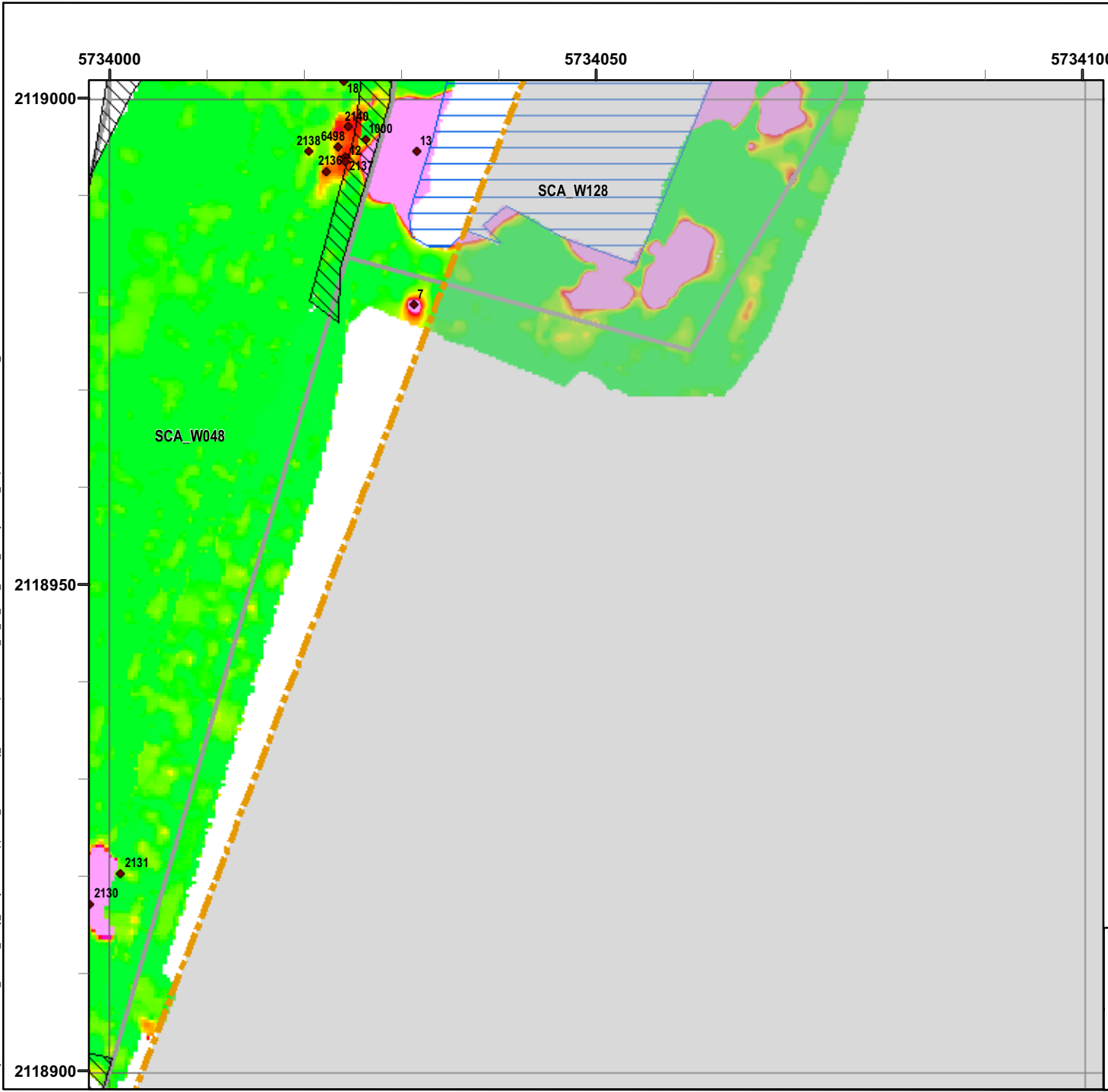


**EM61 Survey Results**  
**Outside Roadway and**  
**Utility Corridor**

FORA ESCA RP  
Monterey County, California

Map E1-369

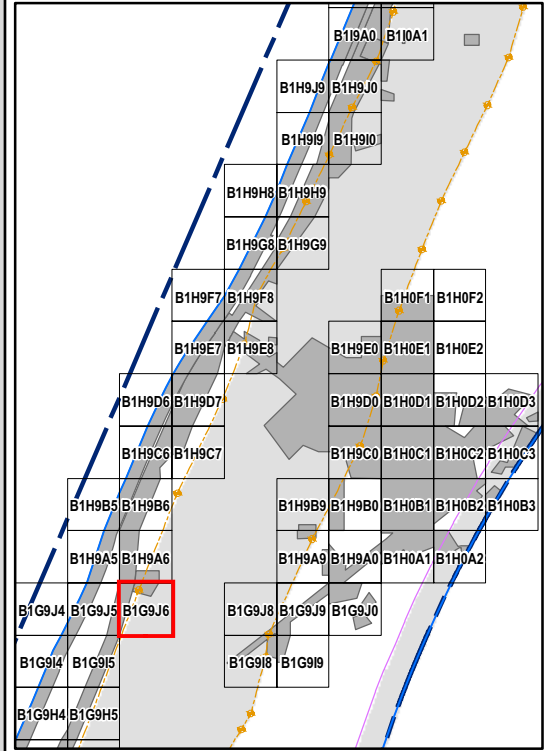
T:\Projects\Seaside\AAR\_Outside\_Rdwy\_UTILITYCorridor\Appendix\_EM61\SURVEY Results Mapbooks\2010\_07\_30\_SEA\_EIM61\_SurveyResults\_MapBook1.mxd - 1/19/2011 @ 11:52:17 AM



### Legend

**GRID B1G9J6**

- 6012
  - Target Location
  - ▬ Seaside MRA Boundary
  - ▬ Roadway Alignment
  - SCA Polygons (Investigation Areas)
  - ▨ Utility Corridor
  - ▭ MRS Boundary
  - ▨ Analog Performed
  - ▭ Excusable Data Gap
- Response (Stack)**  
mV
- |     |     |     |     |     |     |     |      |      |      |      |      |
|-----|-----|-----|-----|-----|-----|-----|------|------|------|------|------|
| 0.5 | 2.1 | 3.6 | 5.1 | 6.7 | 8.2 | 9.7 | 11.3 | 13.3 | 15.4 | 17.4 | 19.5 |
|-----|-----|-----|-----|-----|-----|-----|------|------|------|------|------|



State Plane California IV, NAD 1983 (U.S. Survey Foot)



**EM61 Survey Results**  
**Outside Roadway and**  
**Utility Corridor**

FORA ESCA RP  
 Monterey County, California

**Map E1-370**

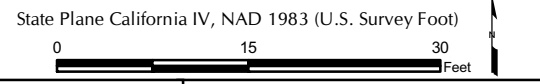
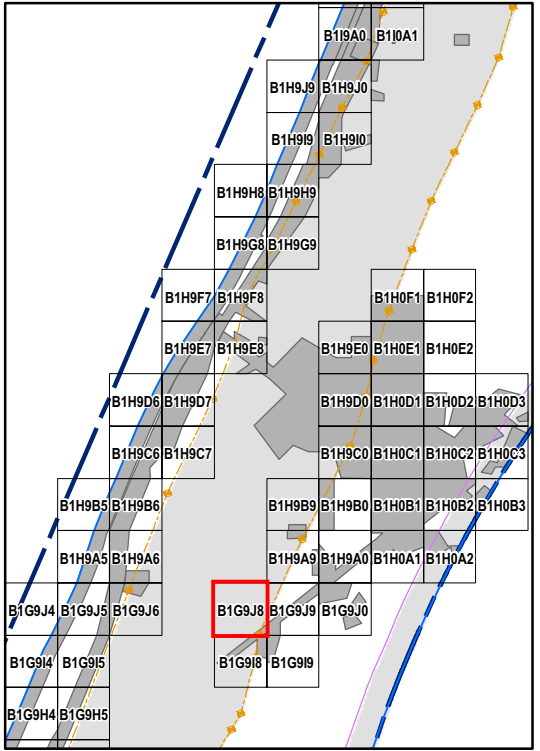
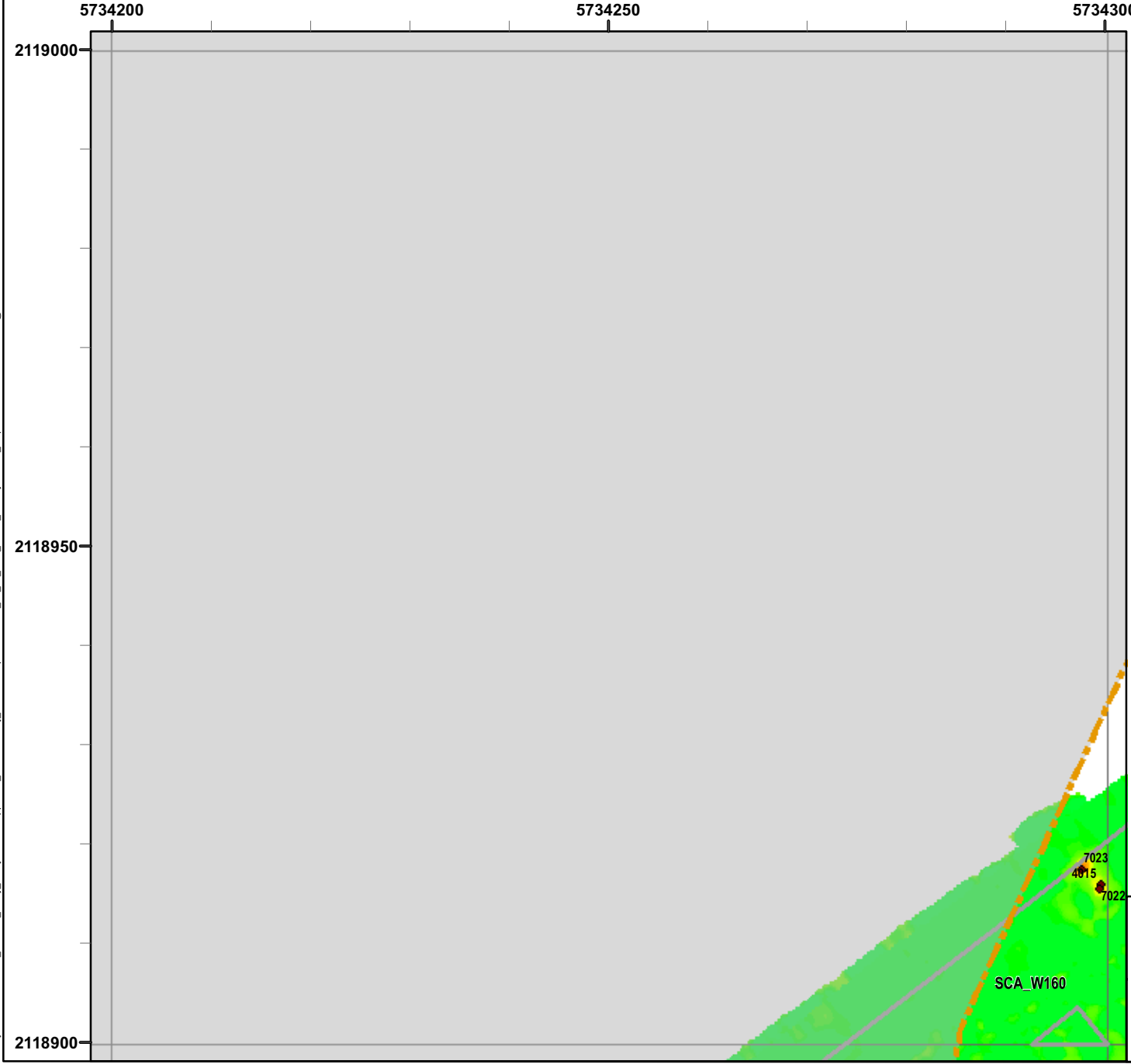

T:\Projects\Seaside\AAR\_Outside\_Rdwy\_UTILITY\Corridor\Appendix\_EM61\SURVEY\_RESULTS\_MapBooks\2010\_07\_30\_SEA\_EM61\_SurveyResults\_MapBook1.mxd - 1/19/2011 @ 11:52:17 AM

### Legend

### GRID B1G9J8

- 6012 Target Location
- Seaside MRA Boundary
- Roadway Alignment
- SCA Polygons (Investigation Areas)
- Utility Corridor
- MRS Boundary
- Analog Performed
- Excusable Data Gap

### Response (Stack) mV

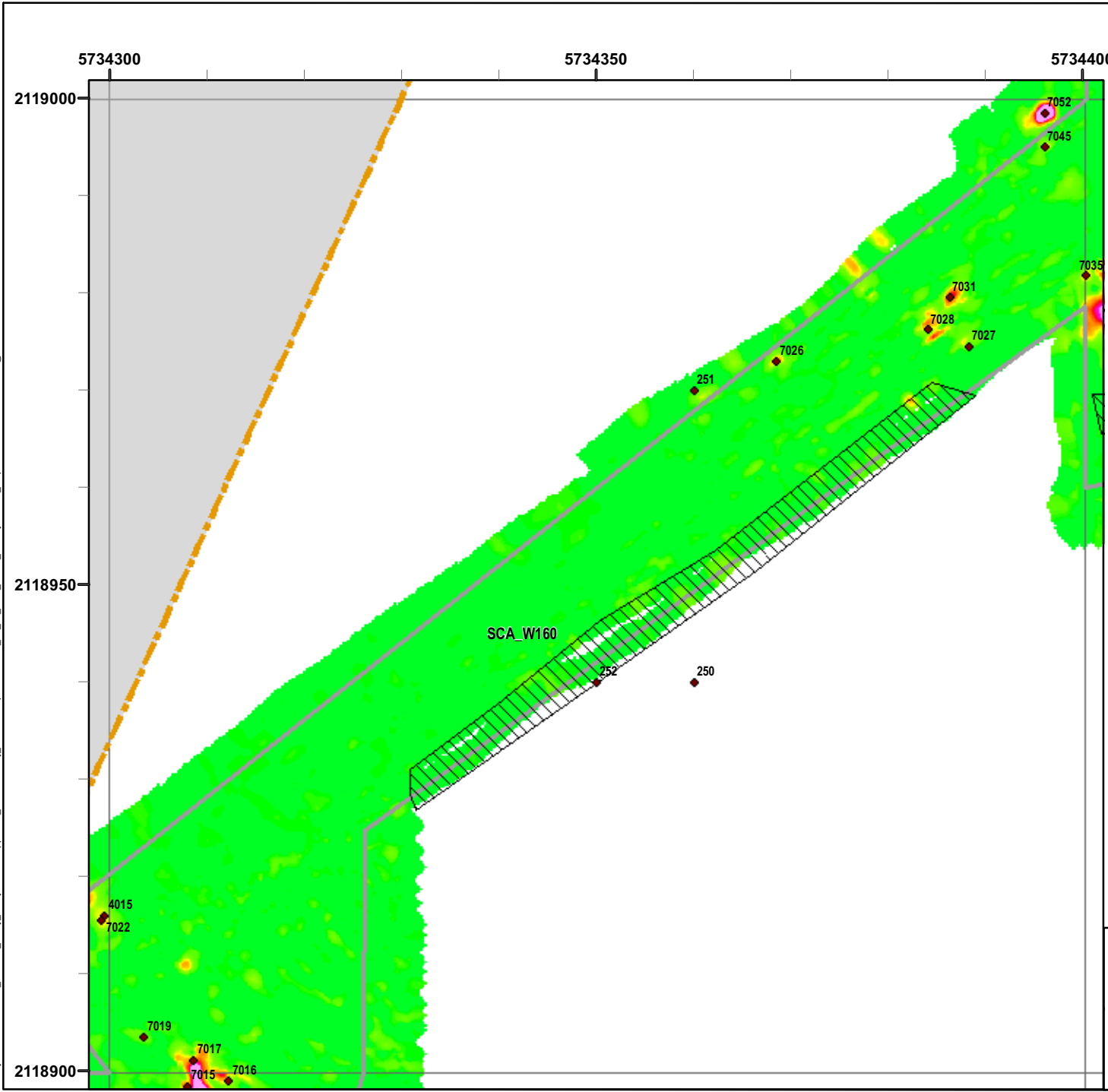


**EM61 Survey Results  
Outside Roadway and  
Utility Corridor**

FORA ESCA RP  
Monterey County, California

**Map E1-371**


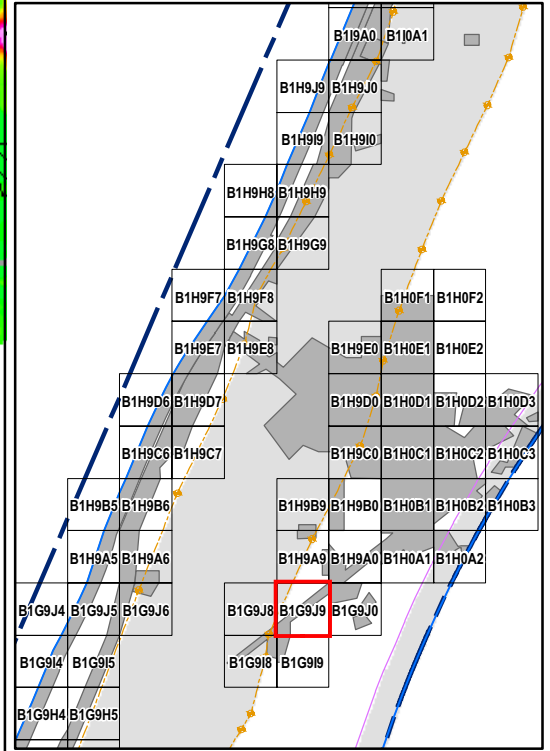
T:\Projects\Seaside\AAR\_Outside\_Rdwy\_UTILITY\Corridor\Appendix\_EM61\SURVEY\_RESULTS\_MapBooks1.mxd - 1/19/2011 @ 11:52:17 AM



### Legend

**GRID B1G9J9**

- 6012 ● Target Location
  - Seaside MRA Boundary
  - Roadway Alignment
  - SCA Polygons (Investigation Areas)
  - ▨ Utility Corridor
  - ▩ Analog Performed
  - MRS Boundary
  - ▨ Excusable Data Gap
- Response (Stack) mV**
- |     |     |     |     |     |     |     |      |      |      |      |      |
|-----|-----|-----|-----|-----|-----|-----|------|------|------|------|------|
| 0.5 | 2.1 | 3.6 | 5.1 | 6.7 | 8.2 | 9.7 | 11.3 | 13.3 | 15.4 | 17.4 | 19.5 |
|-----|-----|-----|-----|-----|-----|-----|------|------|------|------|------|

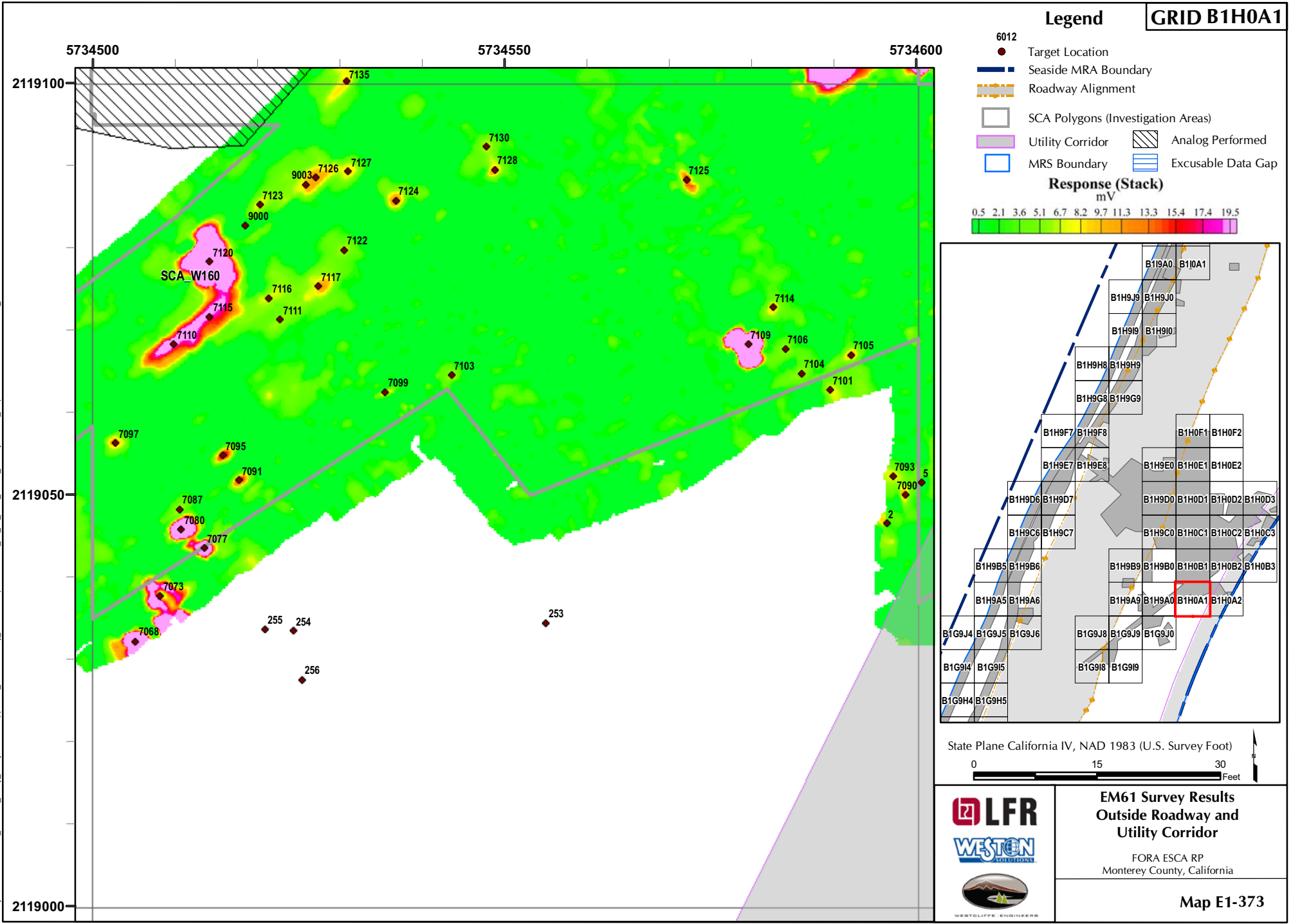


**EM61 Survey Results  
Outside Roadway and  
Utility Corridor**

FORA ESCA RP  
Monterey County, California

**Map E1-372**

T:\Projects\Seaside\AAR\_Outside\_Rdwy\_UTILITYCorridor\Appendix\_EM61\SURVEY\_Results\_Mapbooks\1.mxd - 1/19/2011 @ 11:52:17 AM



5734500

5734550


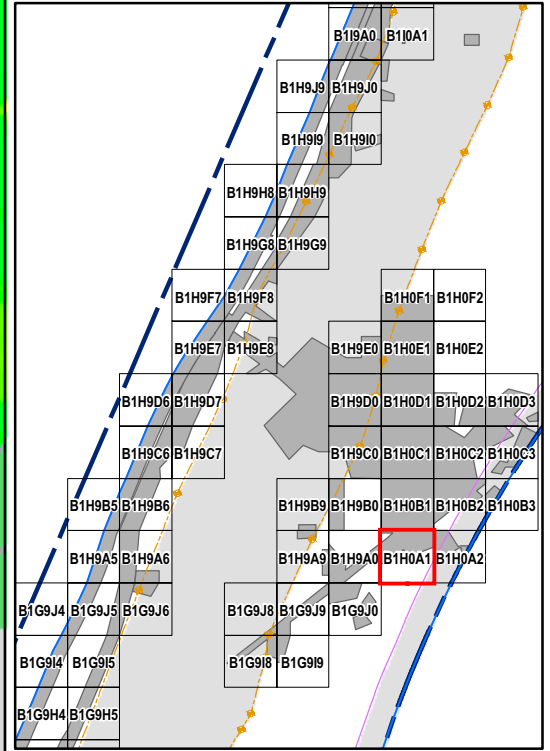
5734600

2119100

2119050

2119000

SCA\_W160



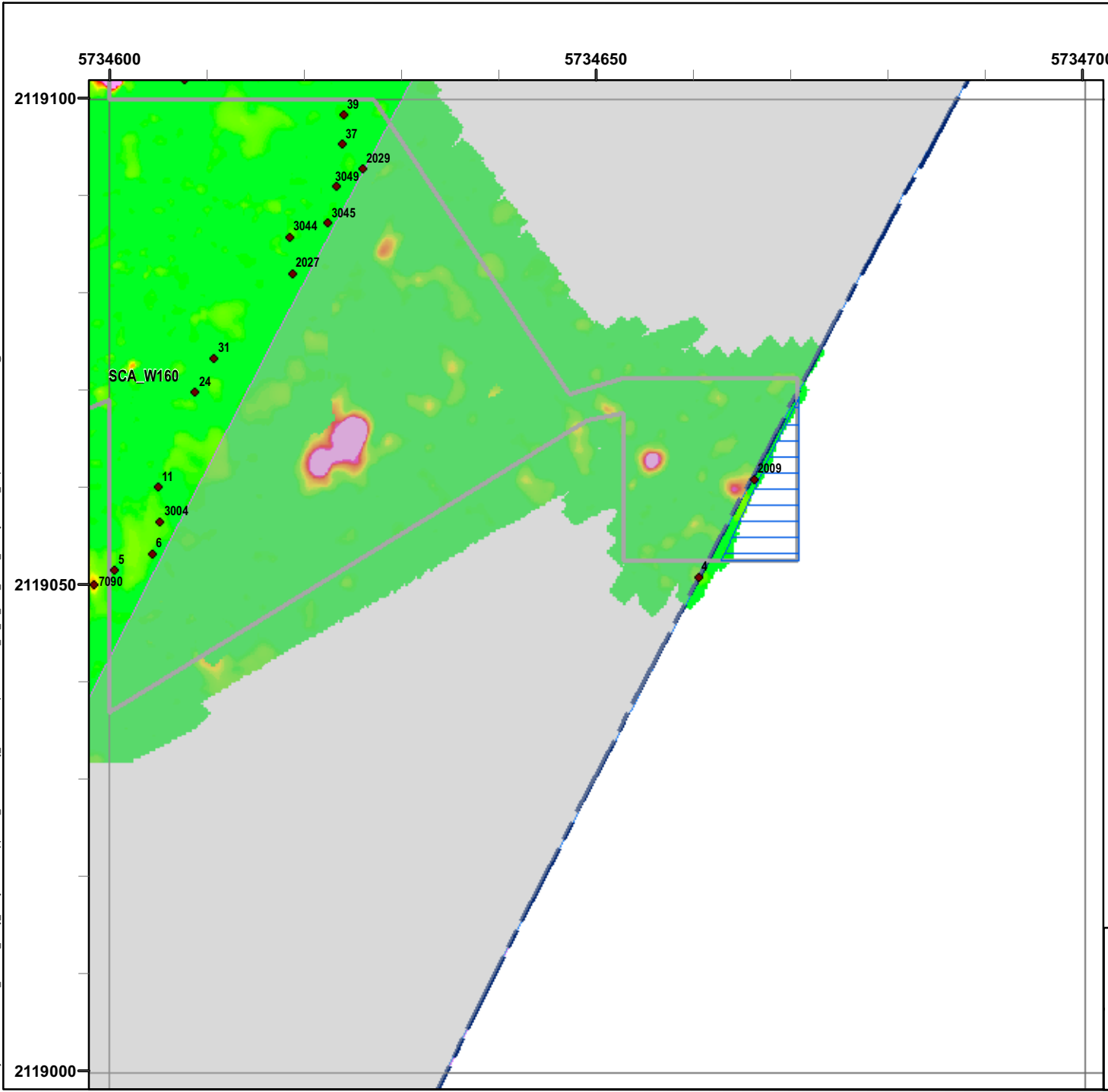
**LFR WESTON SOLUTIONS**

**EM61 Survey Results Outside Roadway and Utility Corridor**

FORA ESCA RP  
Monterey County, California

**Map E1-373**


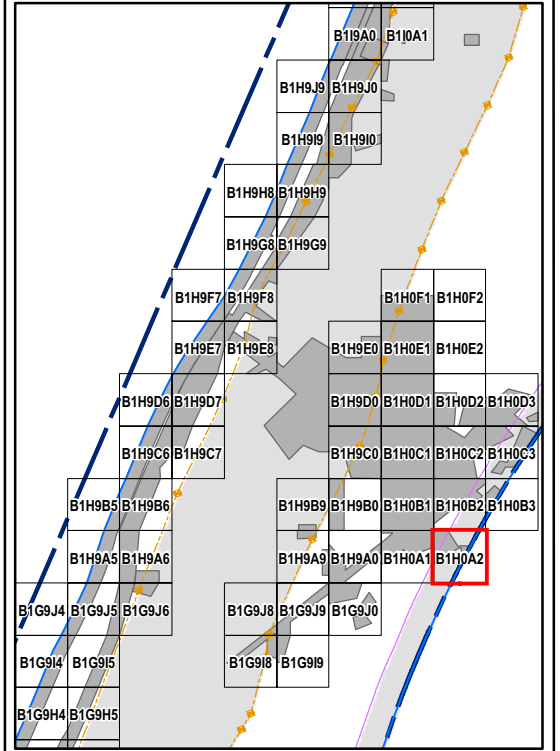
T:\Projects\Seaside\AAR\_Outside\_Rdwy\_UTILITYCorridor\Appendix\_EM61\SURVEY\_Results\_MapBooks\2010\_07\_30\_SEA\_EIM61\_Survey\_Results\_MapBook1.mxd - 1/19/2011 @ 11:52:17 AM



### Legend

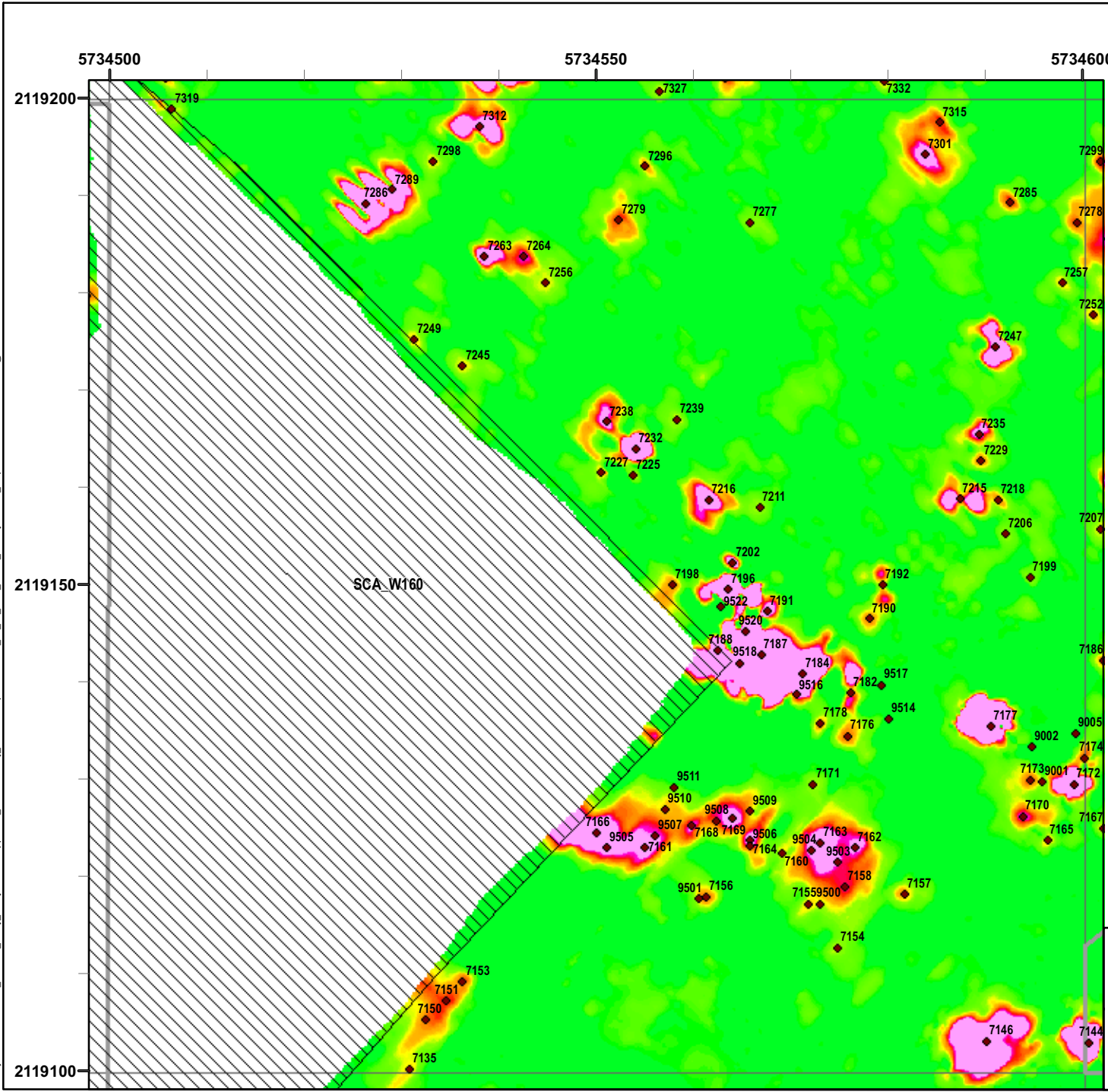
**GRID B1H0A2**

- 6012 ● Target Location
  - Seaside MRA Boundary
  - Roadway Alignment
  - SCA Polygons (Investigation Areas)
  - Utility Corridor
  - MRS Boundary
  - Analog Performed
  - Excusable Data Gap
- Response (Stack) mV**
- |     |     |     |     |     |     |     |      |      |      |      |      |
|-----|-----|-----|-----|-----|-----|-----|------|------|------|------|------|
| 0.5 | 2.1 | 3.6 | 5.1 | 6.7 | 8.2 | 9.7 | 11.3 | 13.3 | 15.4 | 17.4 | 19.5 |
|-----|-----|-----|-----|-----|-----|-----|------|------|------|------|------|



	<p><b>EM61 Survey Results</b>  <b>Outside Roadway and</b>  <b>Utility Corridor</b></p> <p>FORA ESCA RP          Monterey County, California</p>
	<p><b>Map E1-374</b></p>


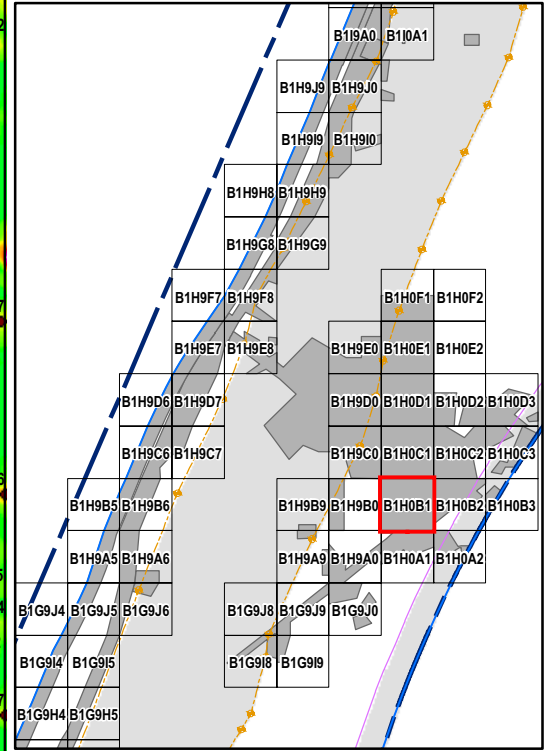
T:\Projects\Seaside\AAR\_Outside\_Rdwy\_UTILITY\Corridor\Appendix\_EM61\SURVEY\_Results\_MapBooks1.mxd - 1/19/2011 @ 11:52:17 AM



### Legend

### GRID B1H0B1

- 6012 Target Location
  - ▬ Seaside MRA Boundary
  - ▬ Roadway Alignment
  - SCA Polygons (Investigation Areas)
  - ▨ Utility Corridor
  - ▭ MRS Boundary
  - ▨ Analog Performed
  - ▭ Excusable Data Gap
- Response (Stack) mV**
- |     |     |     |     |     |     |     |      |      |      |      |      |
|-----|-----|-----|-----|-----|-----|-----|------|------|------|------|------|
| 0.5 | 2.1 | 3.6 | 5.1 | 6.7 | 8.2 | 9.7 | 11.3 | 13.3 | 15.4 | 17.4 | 19.5 |
|-----|-----|-----|-----|-----|-----|-----|------|------|------|------|------|



**EM61 Survey Results  
Outside Roadway and  
Utility Corridor**


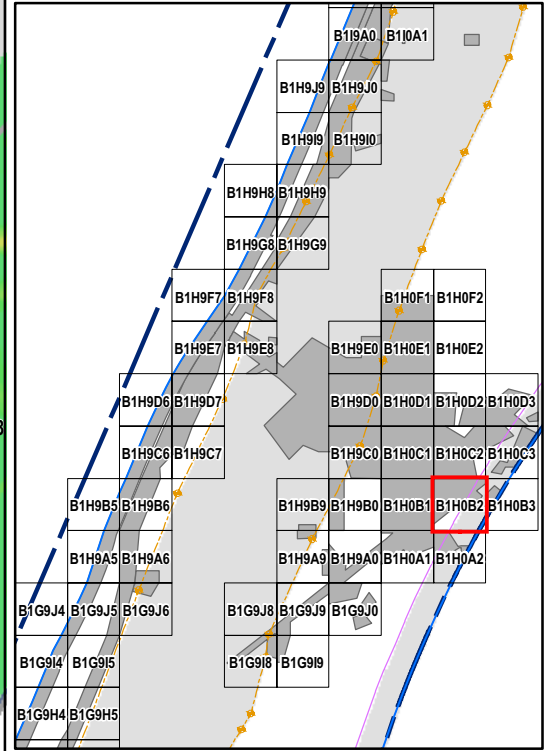
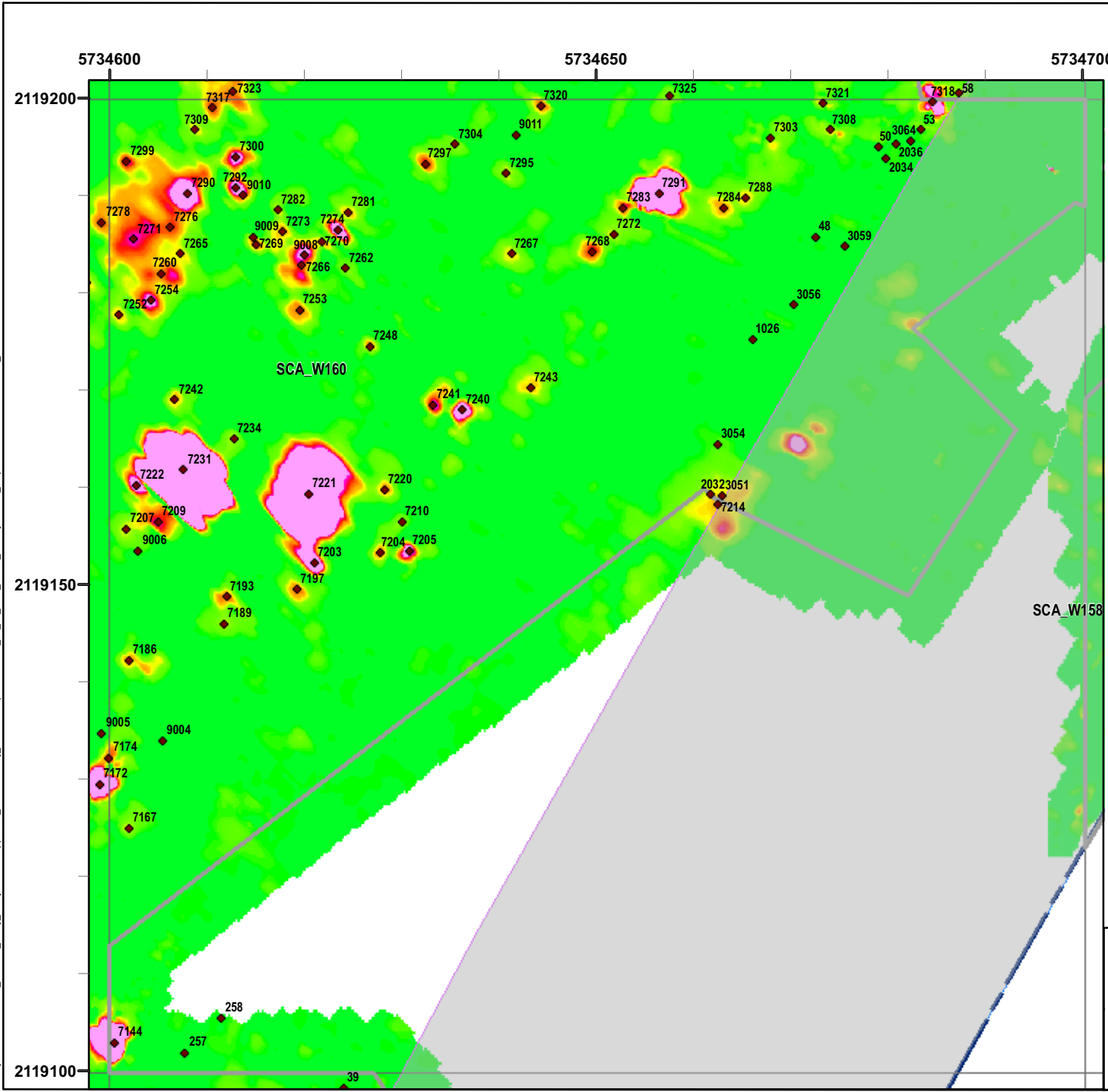

FORA ESCA RP  
Monterey County, California




Map E1-375

**Legend**

- 6012 Target Location
- ▬ Seaside MRA Boundary
- ▬ Roadway Alignment
- SCA Polygons (Investigation Areas)
- ▭ Utility Corridor
- ▭ MRS Boundary
- ▨ Analog Performed
- ▭ Excusable Data Gap

**Response (Stack)**  
mV



**EM61 Survey Results**  
**Outside Roadway and**  
**Utility Corridor**

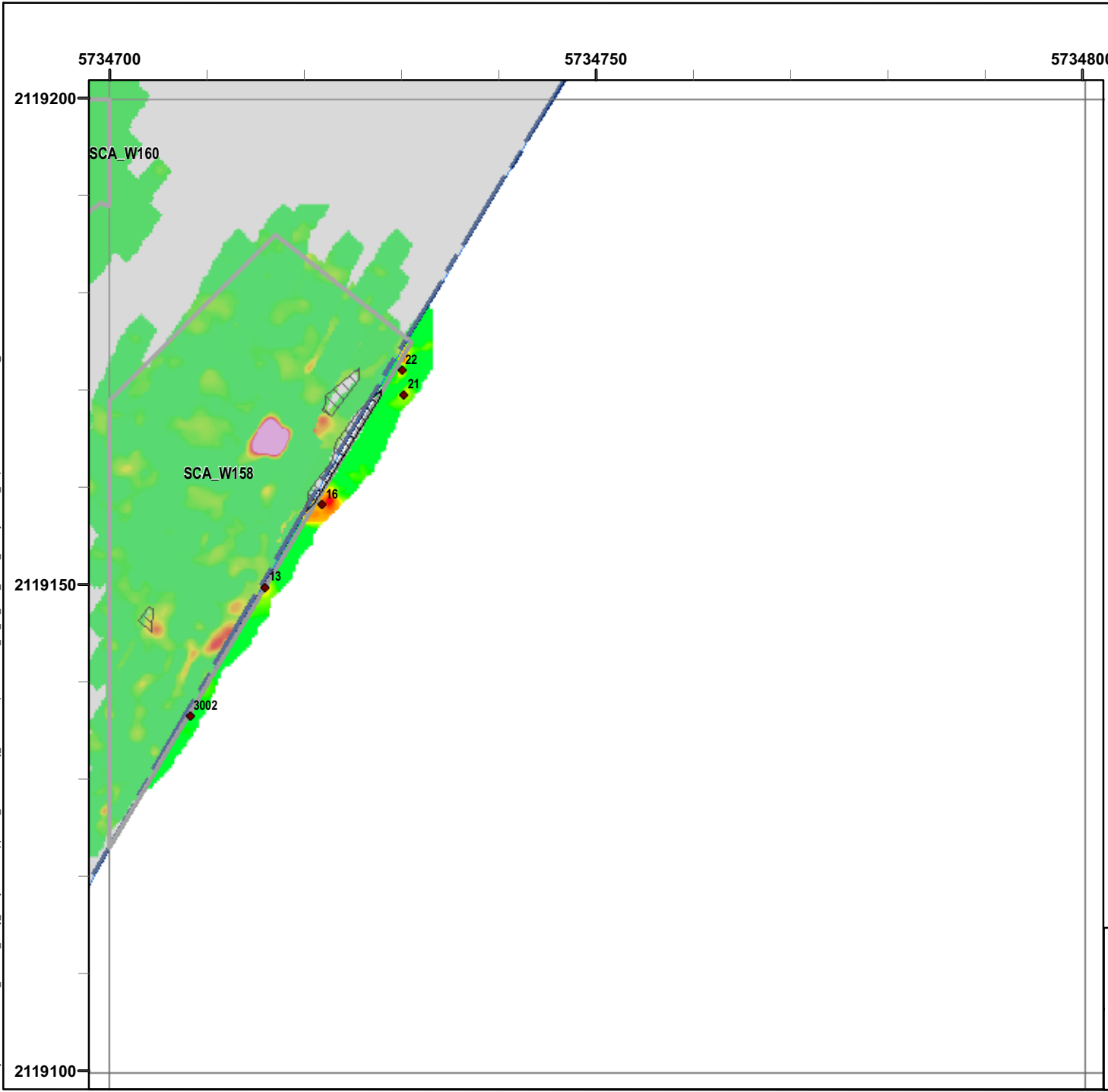
FORA ESCA RP  
Monterey County, California

**Map E1-376**

T:\Projects\Seaside\AAR\_Outside\_Rdwy\_UTILITY\Corridor\Appendix\_EM61\Survey\_Results\_Mapbooks\2010\_07\_30\_SEA\_EIM61\_Survey\_Results\_MapBook1.mxd - 1/19/2011 @ 11:52:17 AM



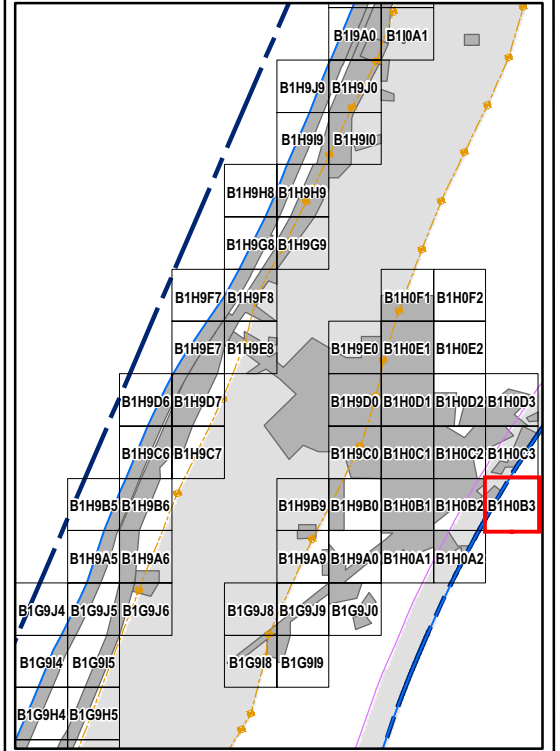
T:\Projects\Seaside\AAR\_Outside\_Rdwy\_UTILITYCorridor\Appendix\_EM61\SURVEY Results Mapbooks\2010\_07\_30\_SEA\_EIM61\_SurveyResults\_MapBook1.mxd - 1/19/2011 @ 11:52:17 AM



### Legend

**GRID B1H0B3**

- 6012 ● Target Location
  - Seaside MRA Boundary
  - Roadway Alignment
  - SCA Polygons (Investigation Areas)
  - ▨ Utility Corridor
  - ▨ Analog Performed
  - MRS Boundary
  - ▨ Excusable Data Gap
- Response (Stack)**  
mV
- |     |     |     |     |     |     |     |      |      |      |      |      |
|-----|-----|-----|-----|-----|-----|-----|------|------|------|------|------|
| 0.5 | 2.1 | 3.6 | 5.1 | 6.7 | 8.2 | 9.7 | 11.3 | 13.3 | 15.4 | 17.4 | 19.5 |
|-----|-----|-----|-----|-----|-----|-----|------|------|------|------|------|



State Plane California IV, NAD 1983 (U.S. Survey Foot)



**EM61 Survey Results**  
**Outside Roadway and**  
**Utility Corridor**

FORA ESCA RP  
 Monterey County, California


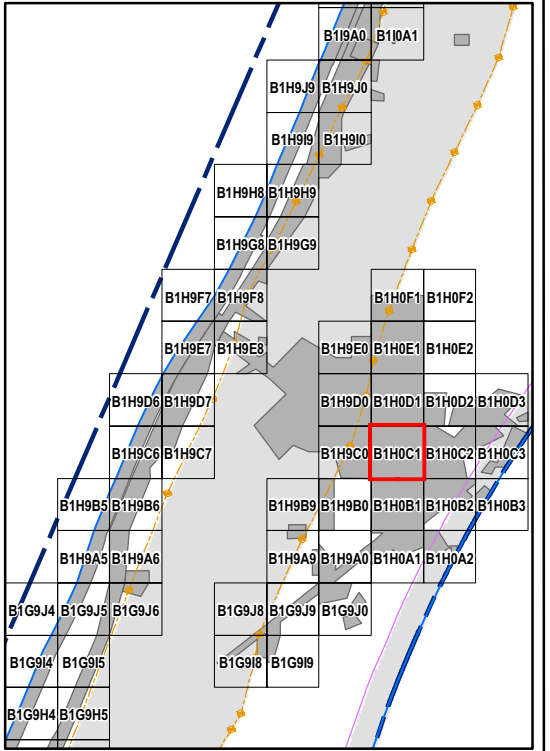
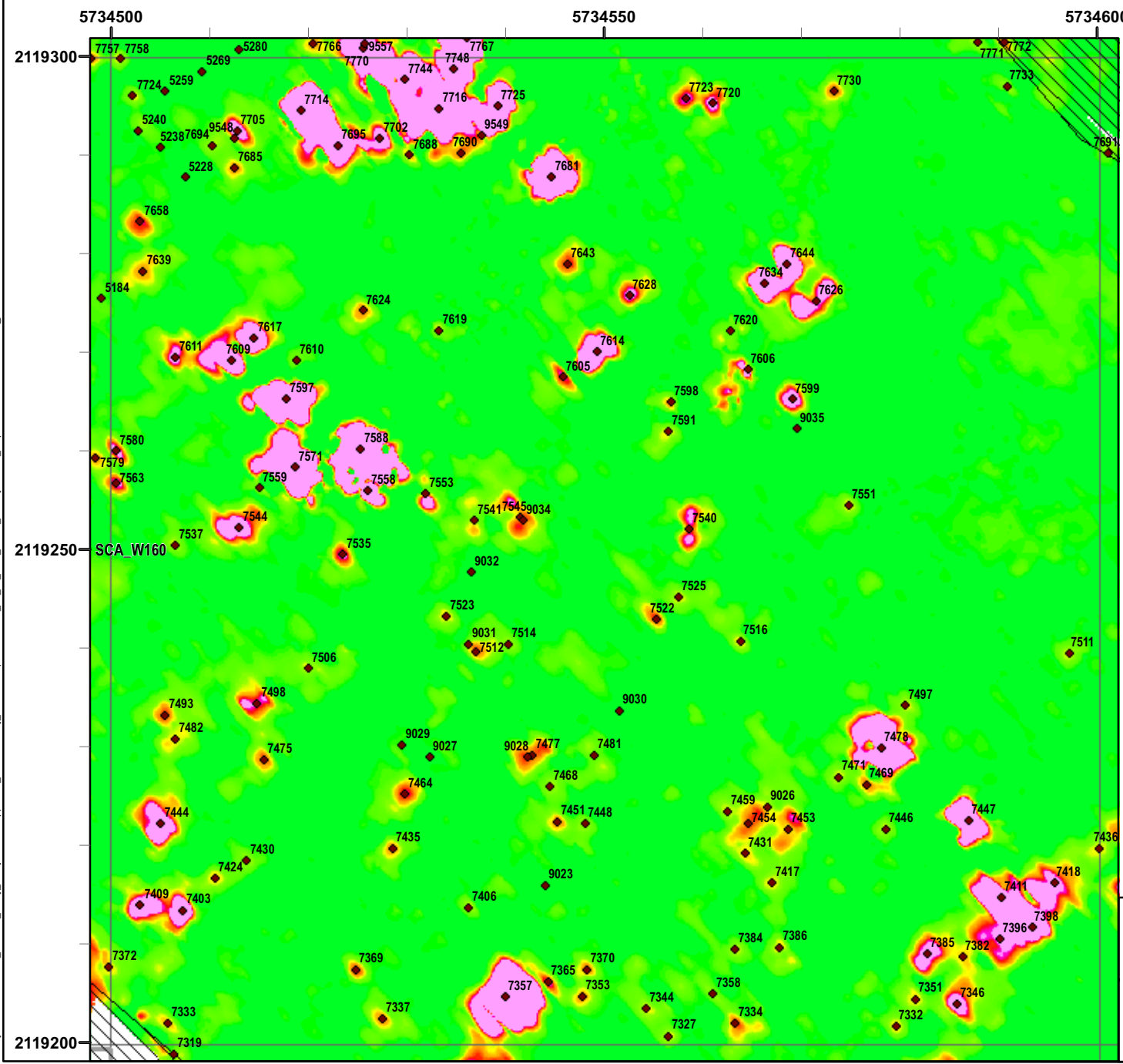
**Map E1-377**

T:\Projects\Seaside\AAR\_Outside\_Rdwy\_UTILITY\Corridor\Appendix\_EM61\SURVEY\_RESULTS\_MapBooks\1.mxd - 1/19/2011 @ 11:52:17 AM

### Legend

### GRID B1H0C1

- 6012 Target Location
  - Seaside MRA Boundary
  - Roadway Alignment
  - SCA Polygons (Investigation Areas)
  - Utility Corridor
  - MRS Boundary
  - Analog Performed
  - Excusable Data Gap
- Response (Stack) mV**
- |     |     |     |     |     |     |     |      |      |      |      |      |
|-----|-----|-----|-----|-----|-----|-----|------|------|------|------|------|
| 0.5 | 2.1 | 3.6 | 5.1 | 6.7 | 8.2 | 9.7 | 11.3 | 13.3 | 15.4 | 17.4 | 19.5 |
|-----|-----|-----|-----|-----|-----|-----|------|------|------|------|------|

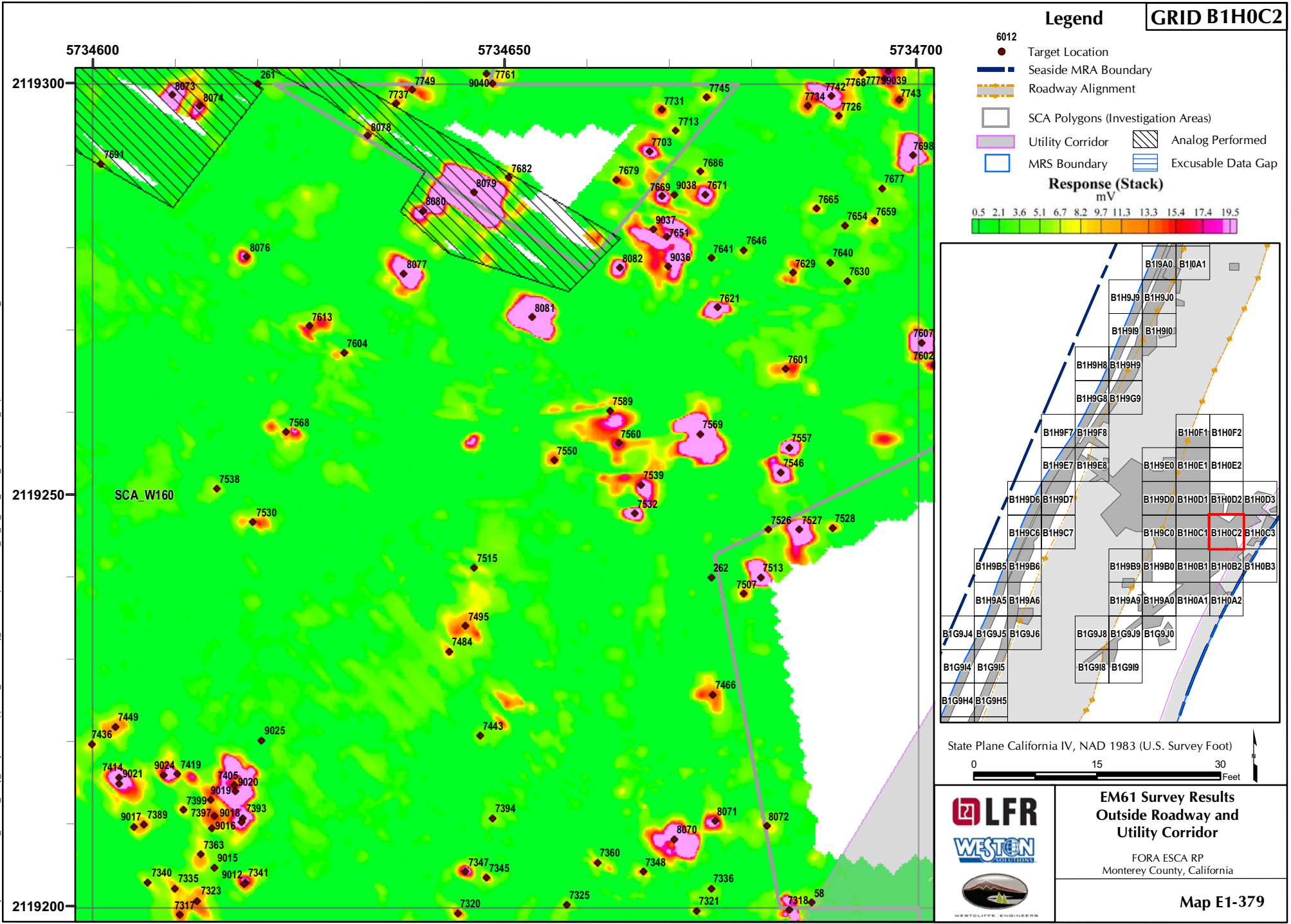


**EM61 Survey Results**  
**Outside Roadway and**  
**Utility Corridor**

FORA ESCA RP  
 Monterey County, California

**Map E1-378**

T:\Projects\Seaside\AAR\_Outside\_Rdwy\_UTILITY\Corridor\Appendix\_EM61\SURVEY\_Results\_Mapbooks\2010\_07\_30\_SEA\_EIM61\_Survey\_Results\_MapBook1.mxd - 1/19/2011 @ 11:52:17 AM



5734600

5734650

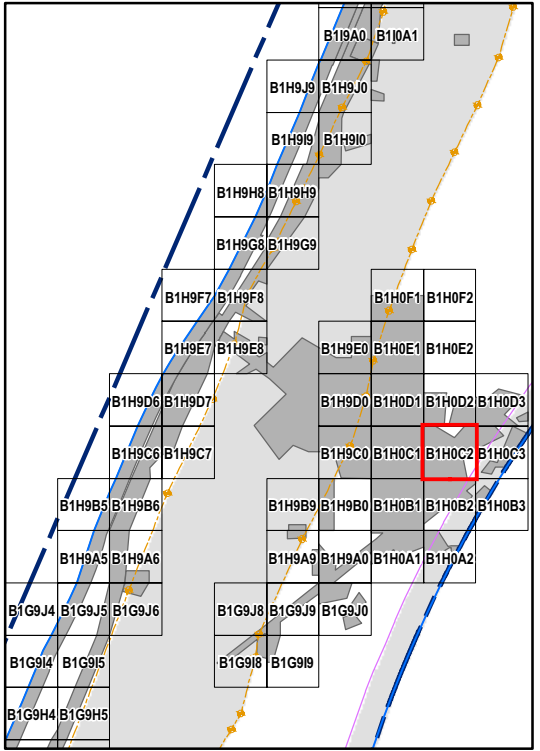
5734700

2119300

2119250

2119200

SCA\_W160


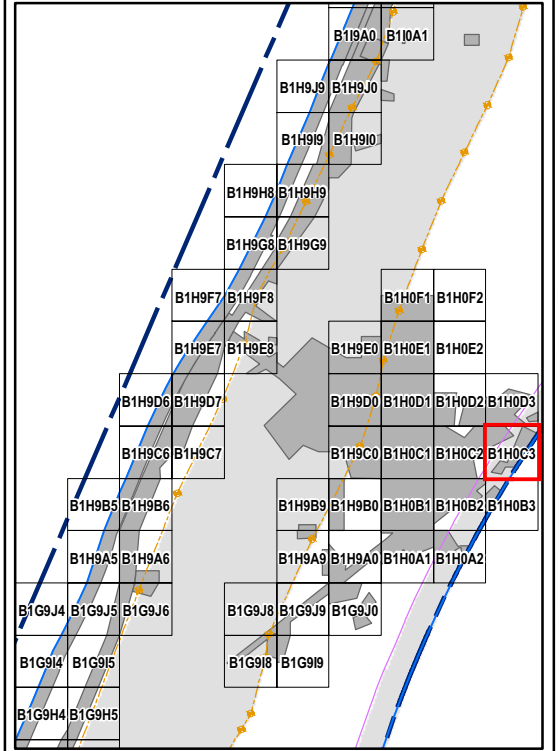
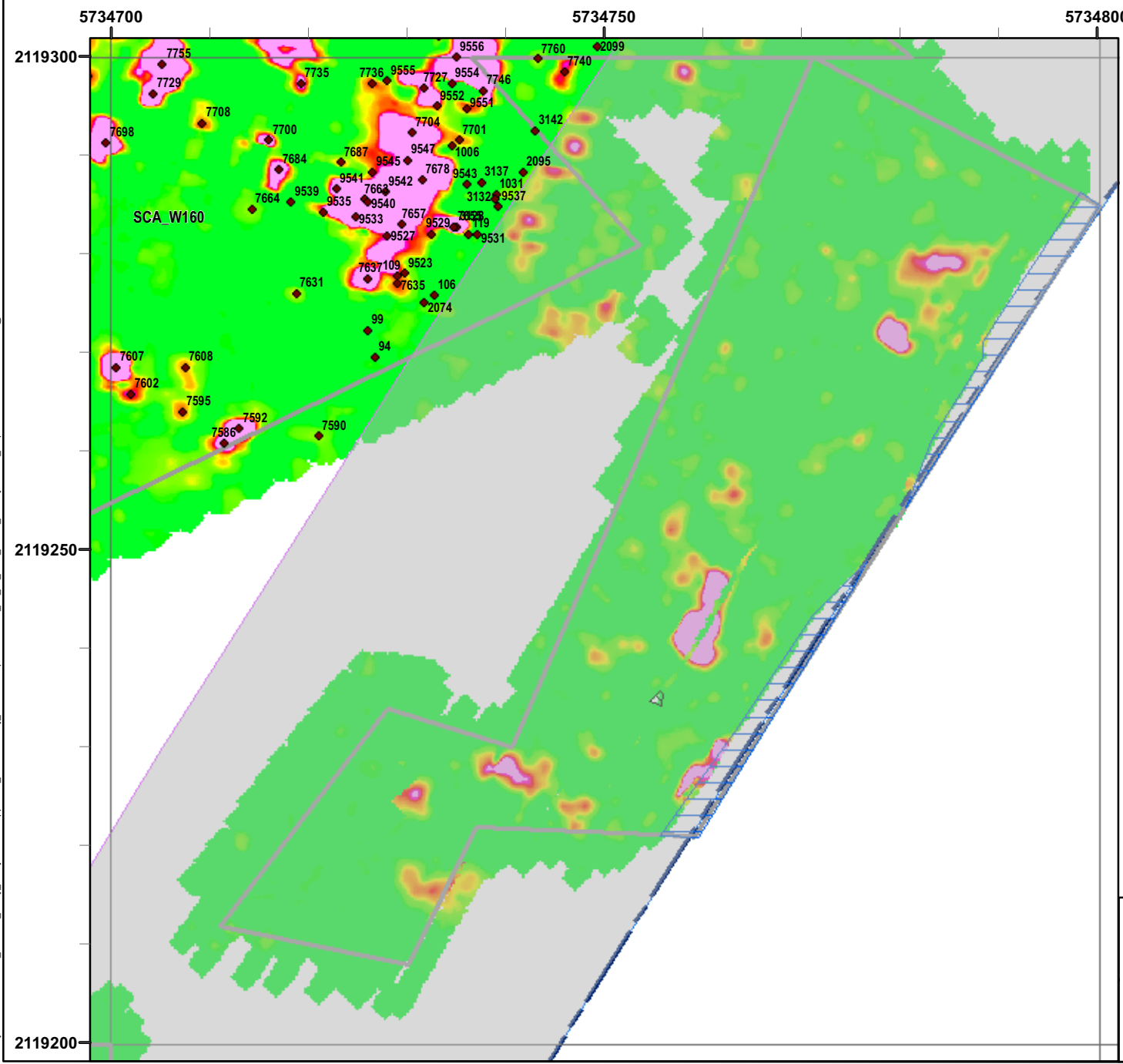





T:\Projects\Seaside\AAR\_Outside\_Rdwy\_UTILITYCorridor\Appendix\_EM61\SURVEY Results Mapbooks\2010\_07\_30\_SEA\_EIM61\_SurveyResults\_MapBook1.mxd - 1/19/2011 @ 11:52:17 AM

### Legend

**GRID B1H0C3**

- 6012 ● Target Location
  - Seaside MRA Boundary
  - Roadway Alignment
  - SCA Polygons (Investigation Areas)
  - ▨ Utility Corridor
  - ▨ Analog Performed
  - MRS Boundary
  - ▨ Excusable Data Gap
- Response (Stack) mV**
- |     |     |     |     |     |     |     |      |      |      |      |      |
|-----|-----|-----|-----|-----|-----|-----|------|------|------|------|------|
| 0.5 | 2.1 | 3.6 | 5.1 | 6.7 | 8.2 | 9.7 | 11.3 | 13.3 | 15.4 | 17.4 | 19.5 |
|-----|-----|-----|-----|-----|-----|-----|------|------|------|------|------|



**EM61 Survey Results  
Outside Roadway and  
Utility Corridor**

FORA ESCA RP  
Monterey County, California

**Map E1-380**


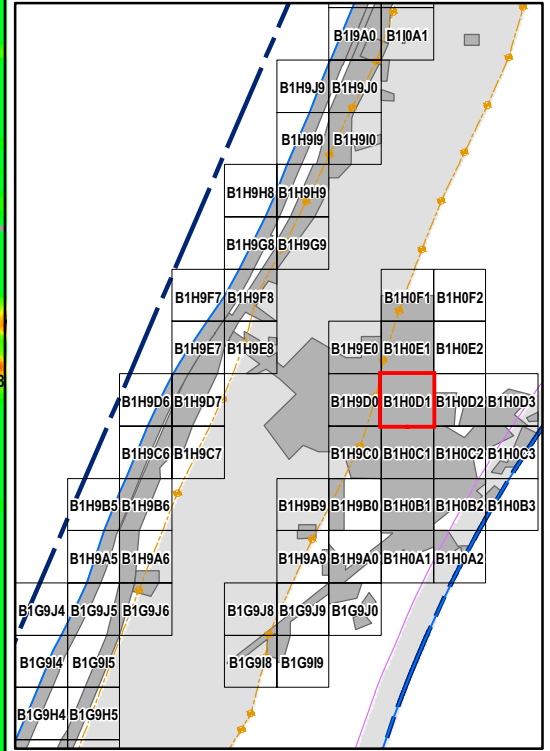
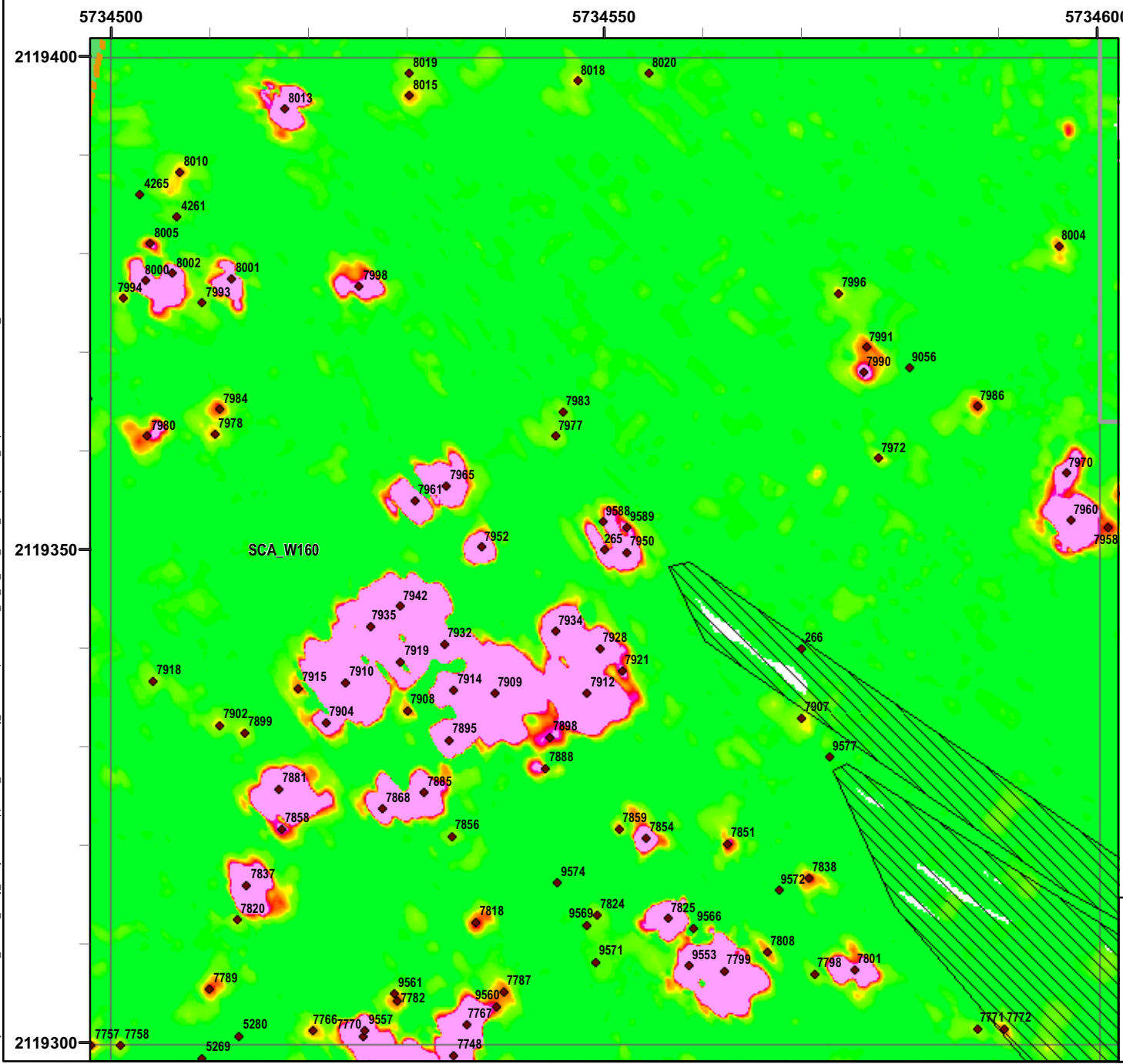

T:\Projects\Seaside\AAR\_Outside\_Roadway\_UTILITYCorridor\Appendix\_EM61\SURVEY Results Mapbooks\2010\_07\_30\_SEA\_EIM61\_SurveyResults\_MapBook1.mxd - 1/19/2011 @ 11:52:17 AM

### Legend

## GRID B1H0D1

- 6012 Target Location
- Seaside MRA Boundary
- Roadway Alignment
- SCA Polygons (Investigation Areas)
- Utility Corridor
- MRS Boundary
- Analog Performed
- Excusable Data Gap

### Response (Stack) mV

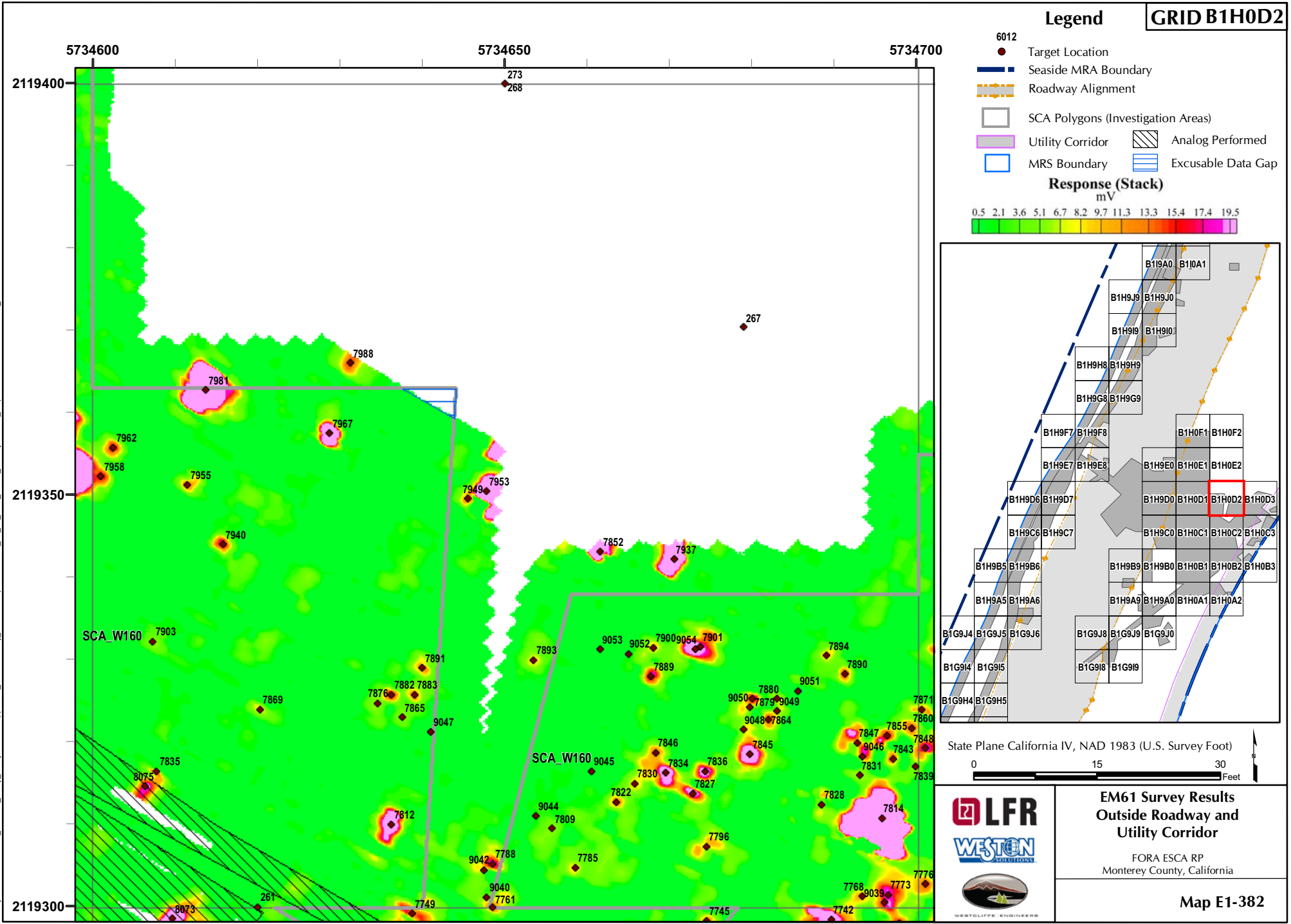


**EM61 Survey Results  
Outside Roadway and  
Utility Corridor**

FORA ESCA RP  
Monterey County, California

Map E1-381


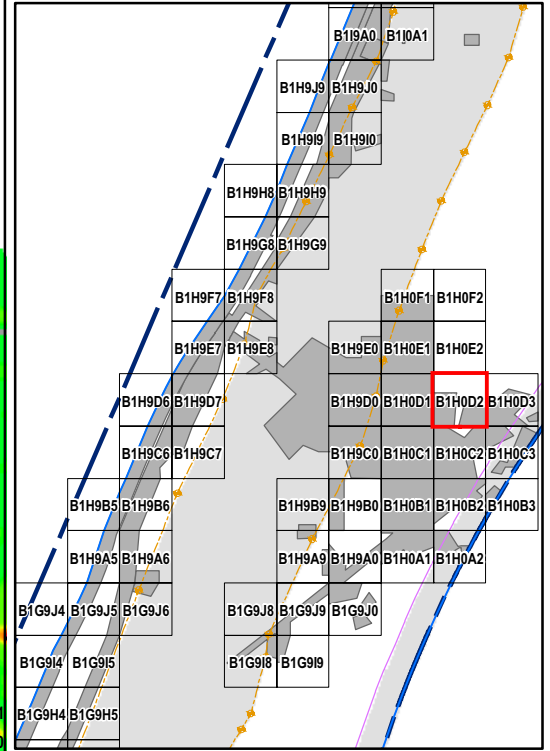
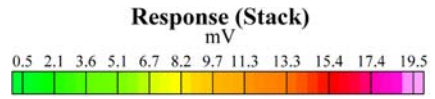
T:\Projects\Seaside\AAR\_Outside\_Rdwy\_UTILITY\Corridor\Appendix\_EM61\SURVEY\_Results\_MapBooks\2010\_07\_30\_SEA\_EIM61\_Survey\_Results\_MapBook1.mxd - 1/19/2011 @ 11:52:17 AM



GRID B1H0D2

Legend

- 6012 Target Location
- Seaside MRA Boundary
- Roadway Alignment
- SCA Polygons (Investigation Areas)
- ▨ Utility Corridor
- ▩ Analog Performed
- MRS Boundary
- ▨ Excusable Data Gap

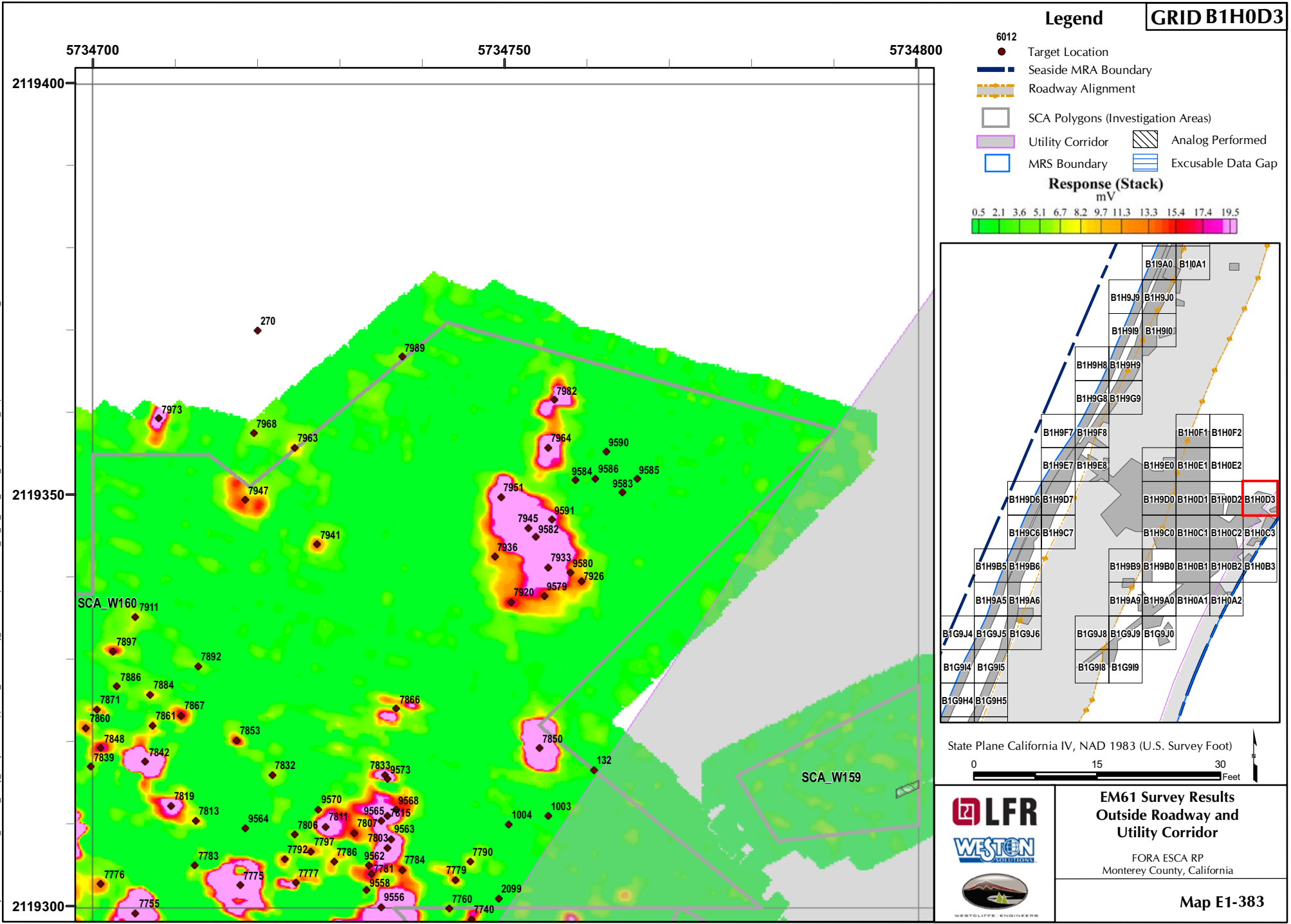


**EM61 Survey Results  
Outside Roadway and  
Utility Corridor**

FORA ESCA RP  
Monterey County, California

**Map E1-382**

T:\Projects\Seaside\AAR\_Outside\_Roadway\_UTILITYCorridor\Appendix\_EM61\SURVEY\_Results\_MapBooks\1.mxd - 1/19/2011 @ 11:52:17 AM



5734700

5734750

5734800

2119400

2119350

2119300

270

7989

7973

7968

7963

7947

7941

7951

7945

7936

7933

7920

7926

7936

7933

7920

7926

7920

7926

7926

7926

7920

7926

7926

7926

7920

7926

7926

7926

7920

7926

7926

7926

7920

7926

7926

7926

7920

7926

7926

7926

7920

7926

7926

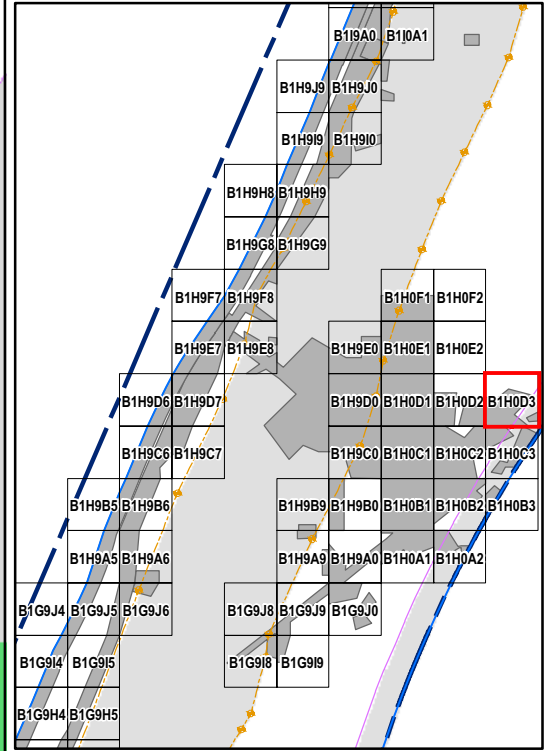
7926

7920

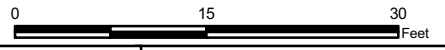
7926

7926

7926



State Plane California IV, NAD 1983 (U.S. Survey Foot)

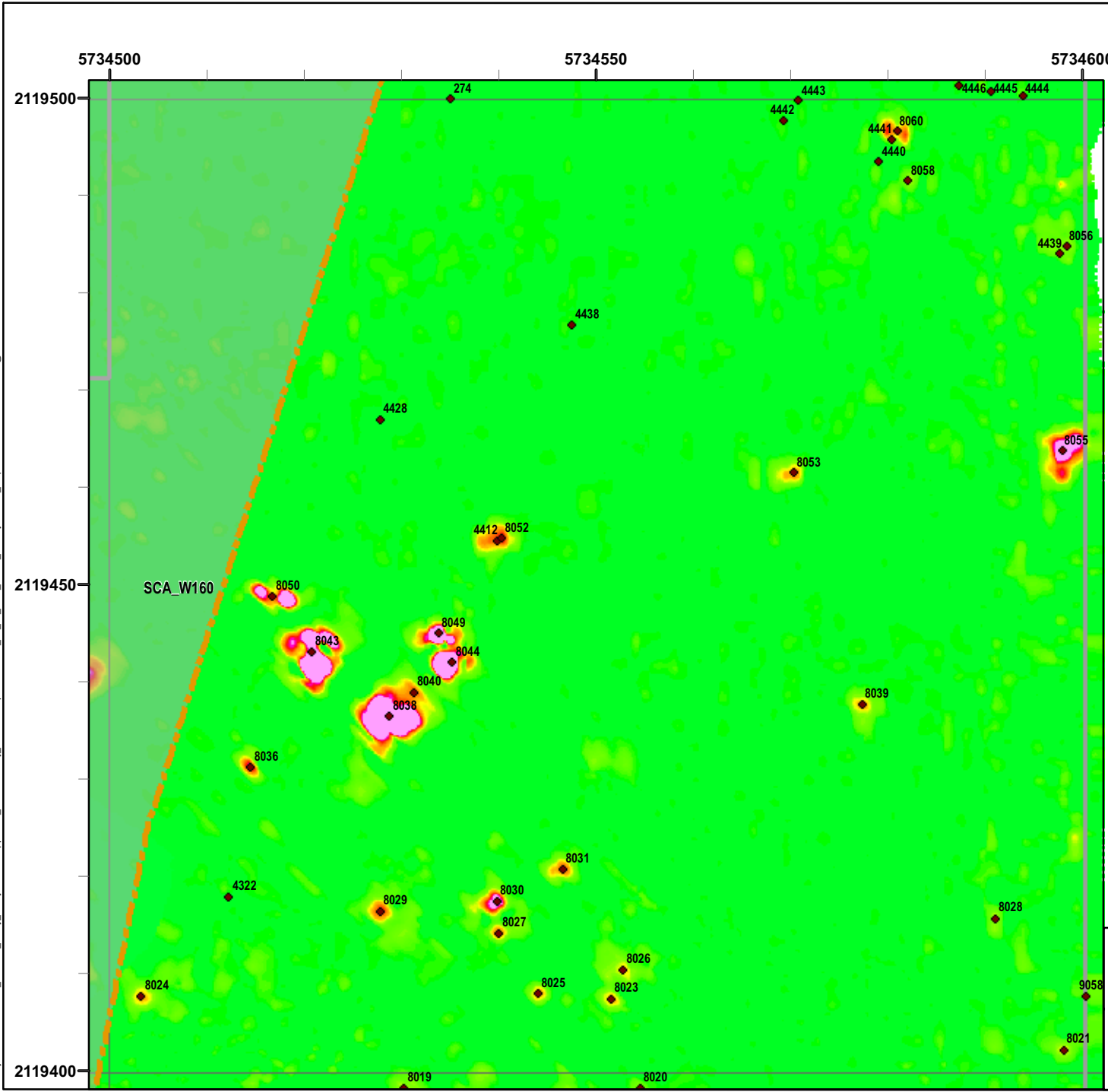


**EM61 Survey Results Outside Roadway and Utility Corridor**

FORA ESCA RP  
Monterey County, California

**Map E1-383**


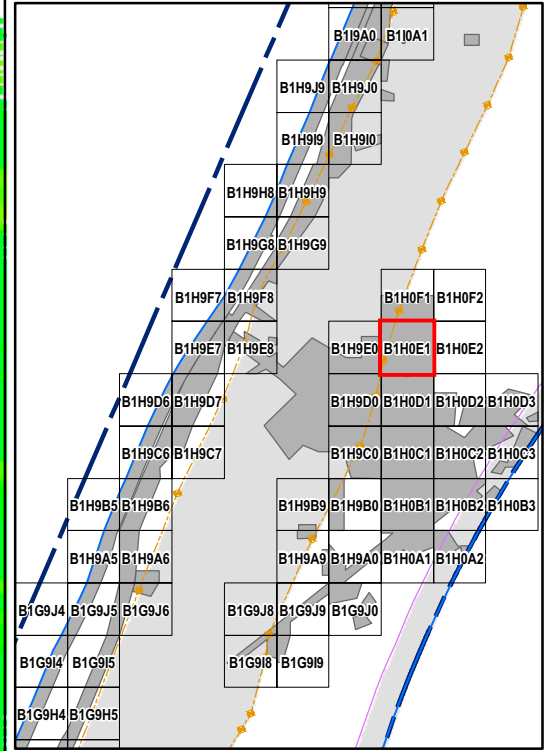
T:\Projects\Seaside\AAR\_Outside\_Roadway\_UTILITYCorridor\Appendix\_EM61\SURVEY\_Results\_MapBooks\1.mxd - 1/19/2011 @ 11:52:17 AM



### Legend

### GRID B1H0E1

- 6012 Target Location
  - ▬ Seaside MRA Boundary
  - ▬ Roadway Alignment
  - SCA Polygons (Investigation Areas)
  - ▨ Utility Corridor
  - ▨ Analog Performed
  - ▭ MRS Boundary
  - ▭ Excusable Data Gap
- Response (Stack) mV**
- |     |     |     |     |     |     |     |      |      |      |      |      |
|-----|-----|-----|-----|-----|-----|-----|------|------|------|------|------|
| 0.5 | 2.1 | 3.6 | 5.1 | 6.7 | 8.2 | 9.7 | 11.3 | 13.3 | 15.4 | 17.4 | 19.5 |
|-----|-----|-----|-----|-----|-----|-----|------|------|------|------|------|



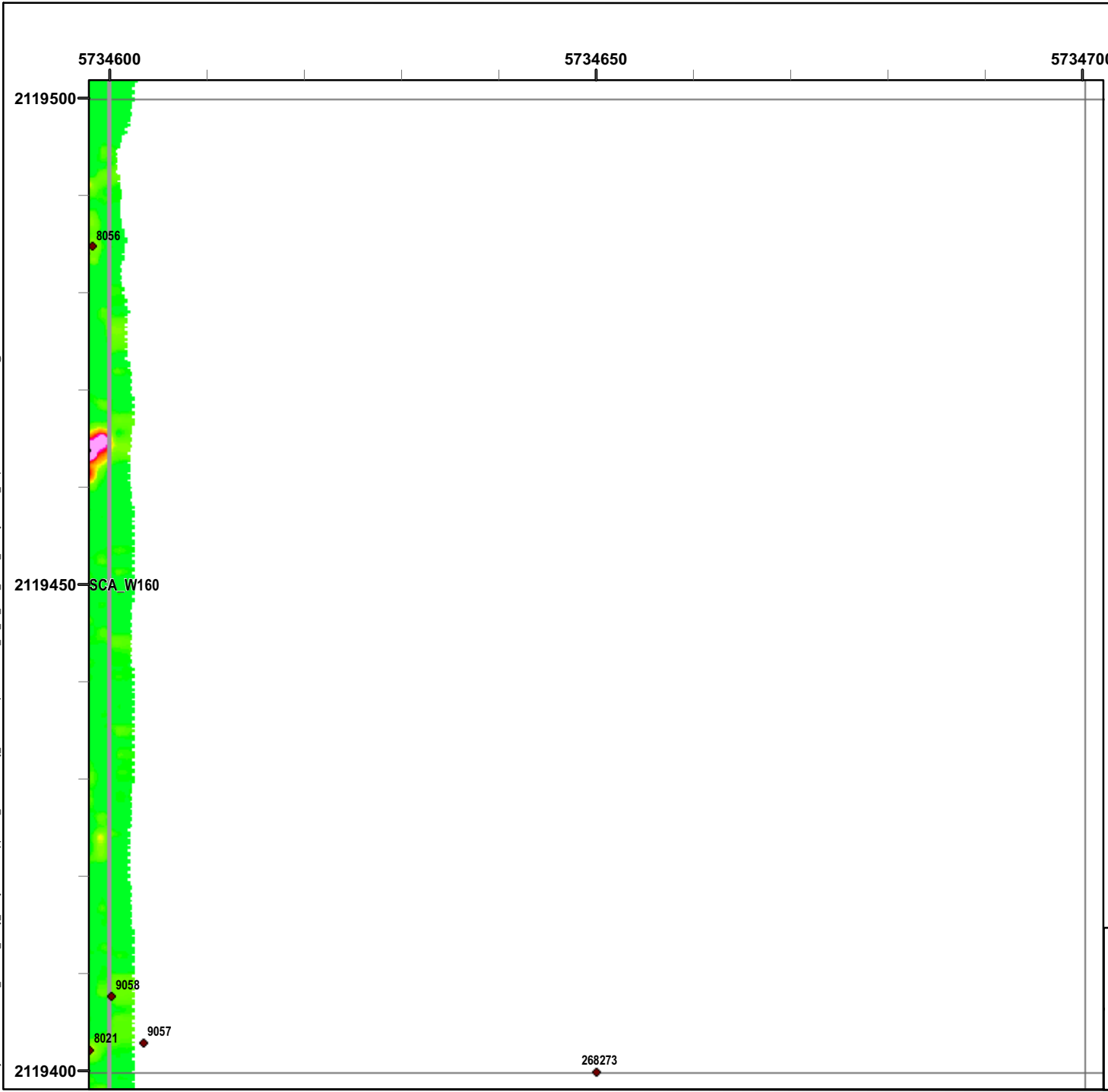
**EM61 Survey Results**  
**Outside Roadway and**  
**Utility Corridor**

FORA ESCA RP  
 Monterey County, California

**Map E1-384**




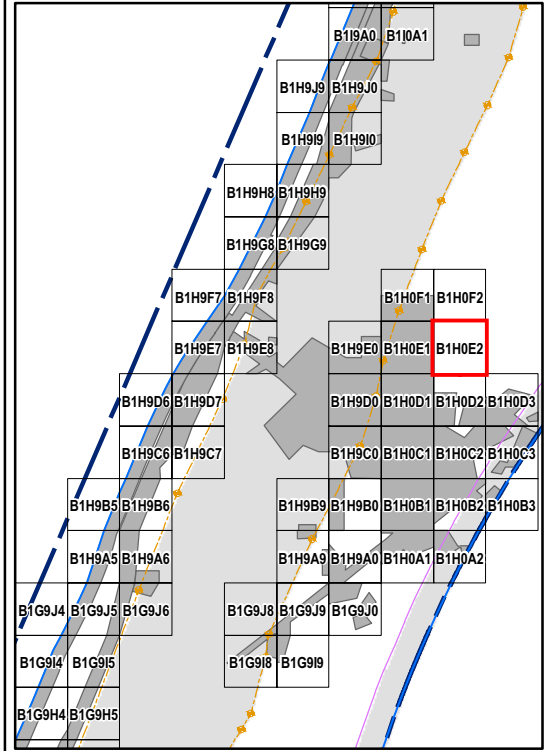
T:\Projects\Seaside\AAR\_Outside\_Rdwy\_UTILITYCorridor\Appendix\_EM61\SURVEY\_Results\_MapBooks\2010\_07\_30\_SEA\_EIM61\_SurveyResults\_MapBook1.mxd - 1/19/2011 @ 11:52:17 AM



### Legend

**GRID B1H0E2**

- 6012
  - Target Location
  - ▬ Seaside MRA Boundary
  - ▬ Roadway Alignment
  - SCA Polygons (Investigation Areas)
  - ▨ Utility Corridor
  - ▨ Analog Performed
  - ▭ MRS Boundary
  - ▭ Excusable Data Gap
- Response (Stack)**  
mV
- |     |     |     |     |     |     |     |      |      |      |      |      |
|-----|-----|-----|-----|-----|-----|-----|------|------|------|------|------|
| 0.5 | 2.1 | 3.6 | 5.1 | 6.7 | 8.2 | 9.7 | 11.3 | 13.3 | 15.4 | 17.4 | 19.5 |
|-----|-----|-----|-----|-----|-----|-----|------|------|------|------|------|

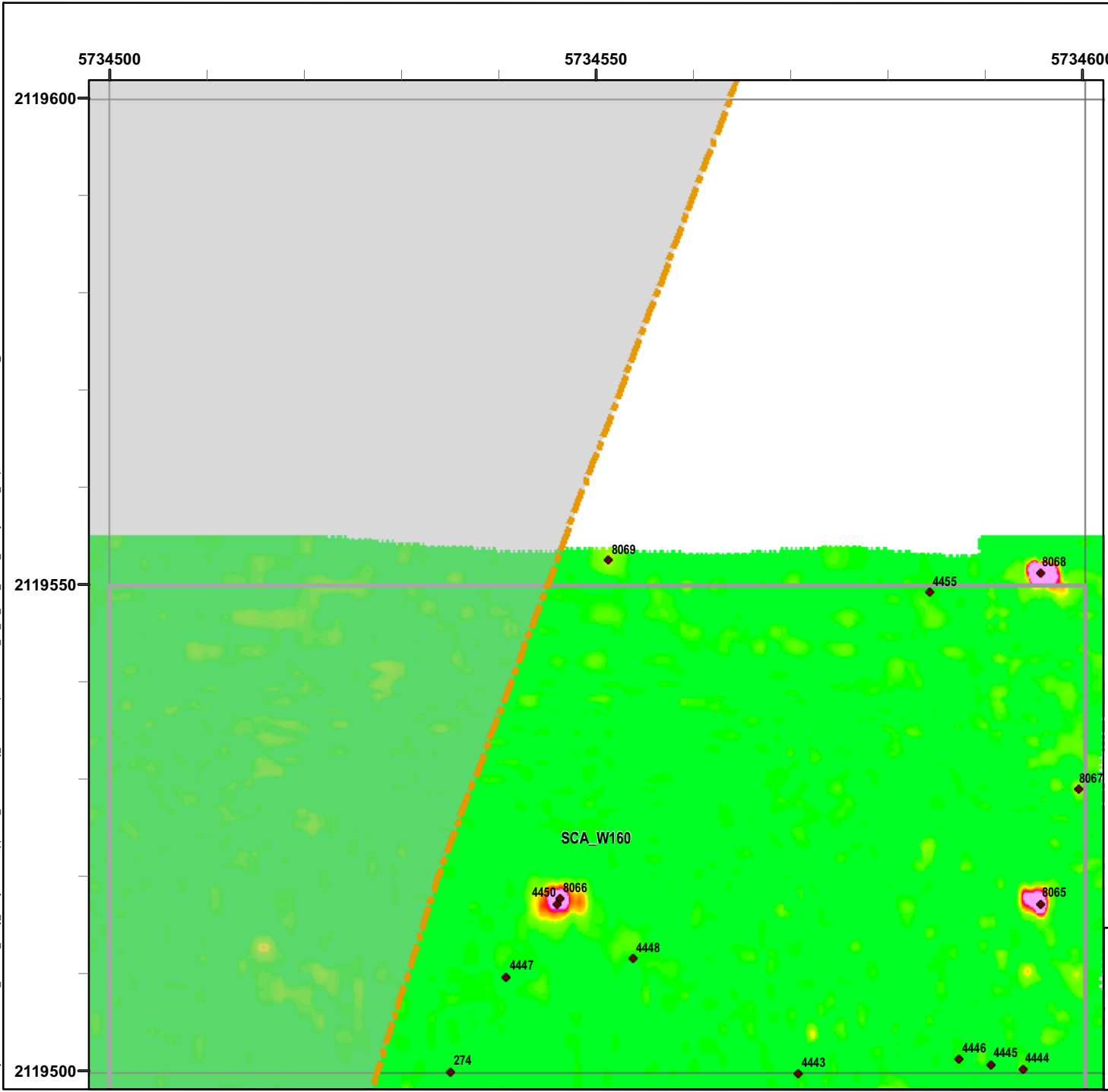


**EM61 Survey Results**  
**Outside Roadway and**  
**Utility Corridor**

FORA ESCA RP  
 Monterey County, California

**Map E1-385**

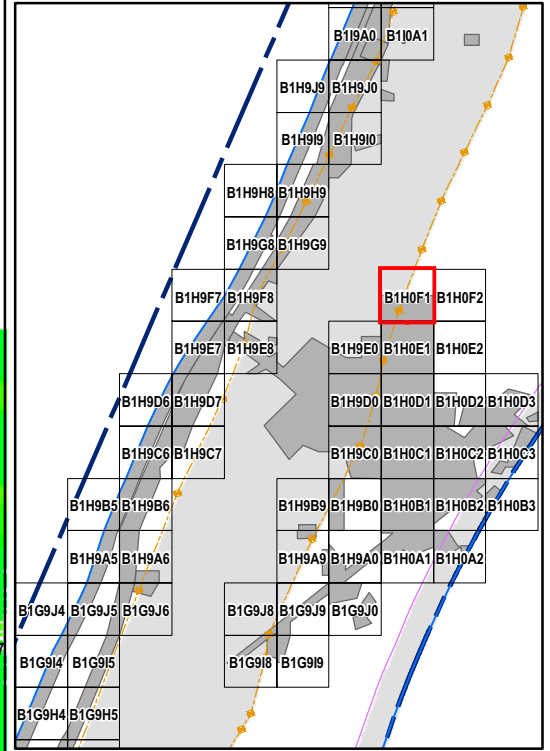
T:\Projects\Seaside\AAR\_Outside\_Rdwy\_UTILITYCorridor\Appendix\_EM61\SURVEY\_Results\_Mapbooks\2010\_07\_30\_SEA\_EIM61\_SurveyResults\_MapBook1.mxd - 1/19/2011 @ 11:52:17 AM



### Legend

### GRID B1H0F1

- 6012 ● Target Location
  - Seaside MRA Boundary
  - Roadway Alignment
  - SCA Polygons (Investigation Areas)
  - ▨ Utility Corridor
  - MRS Boundary
  - ▨ Analog Performed
  - ▨ Excusable Data Gap
- Response (Stack) mV**
- 0.5 2.1 3.6 5.1 6.7 8.2 9.7 11.3 13.3 15.4 17.4 19.5



State Plane California IV, NAD 1983 (U.S. Survey Foot)

0 15 30 Feet

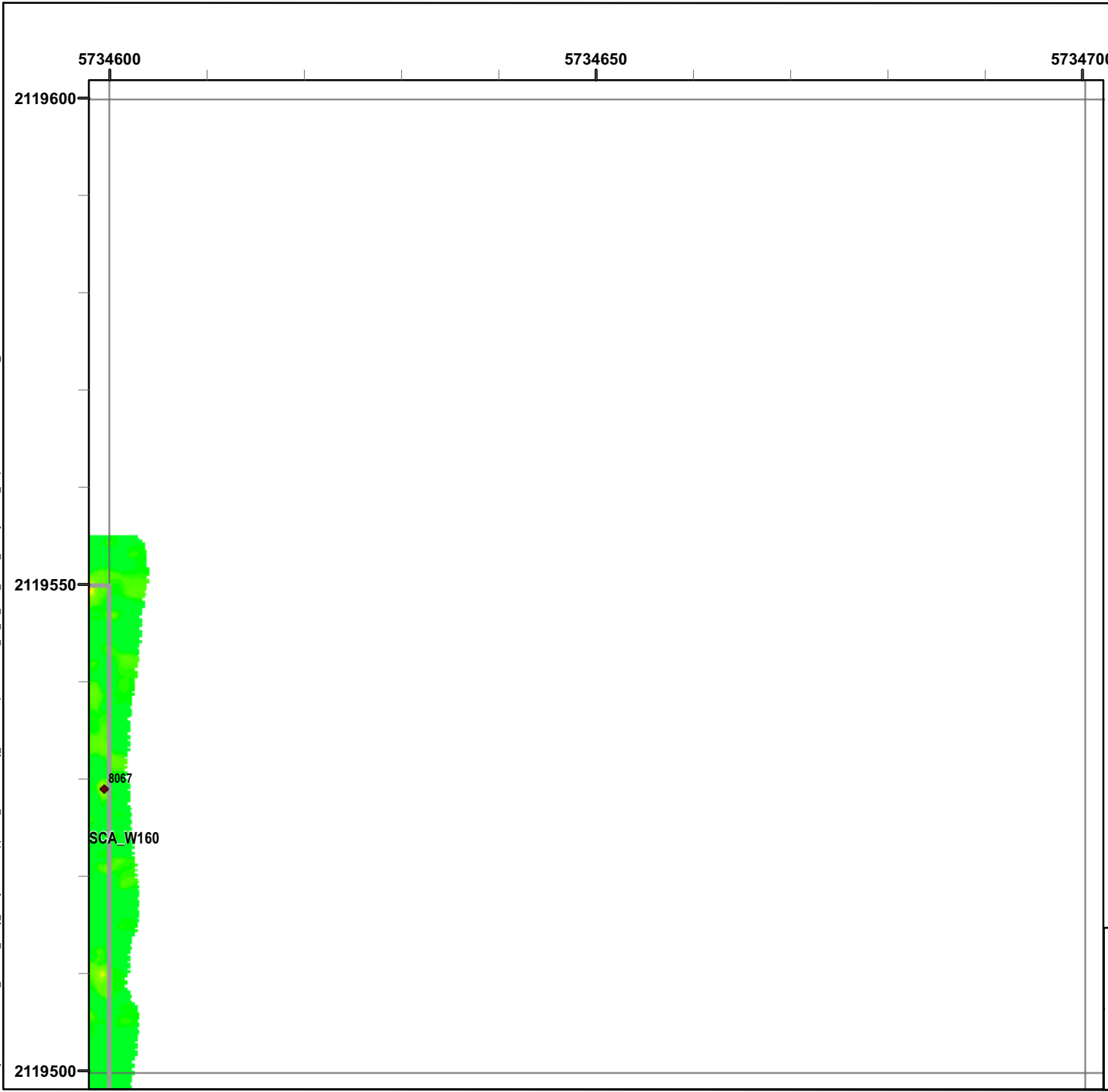


**EM61 Survey Results  
Outside Roadway and  
Utility Corridor**

FORA ESCA RP  
Monterey County, California

**Map E1-386**


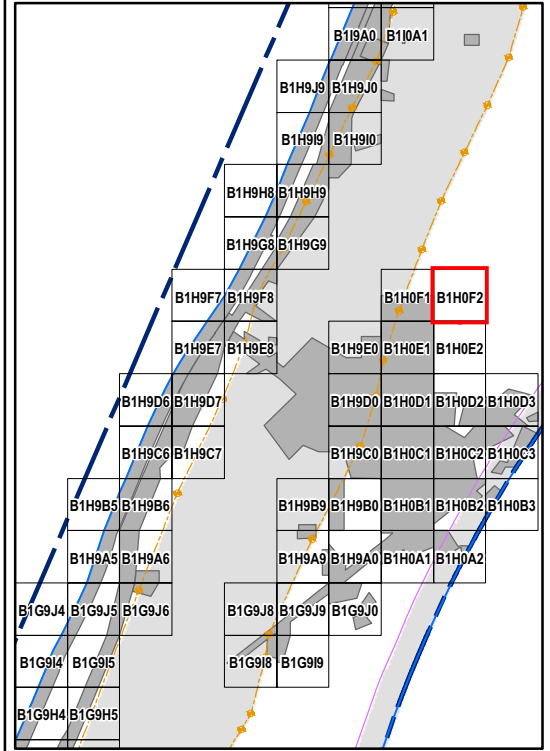
T:\Projects\Seaside\AAR\_Outside\_Rdwy\_UTILITYCorridor\Appendix\_EM61\SURVEY\_Results\_MapBooks\2010\_07\_30\_SEA\_EIM61\_SURVEY\_Results\_MapBook1.mxd - 1/19/2011 @ 11:52:17 AM



### Legend

### GRID B1H0F2

- 6012 ● Target Location
- Seaside MRA Boundary
- Roadway Alignment
- SCA Polygons (Investigation Areas)
- ▨ Utility Corridor
- ▨ Analog Performed
- MRS Boundary
- ▨ Excusable Data Gap

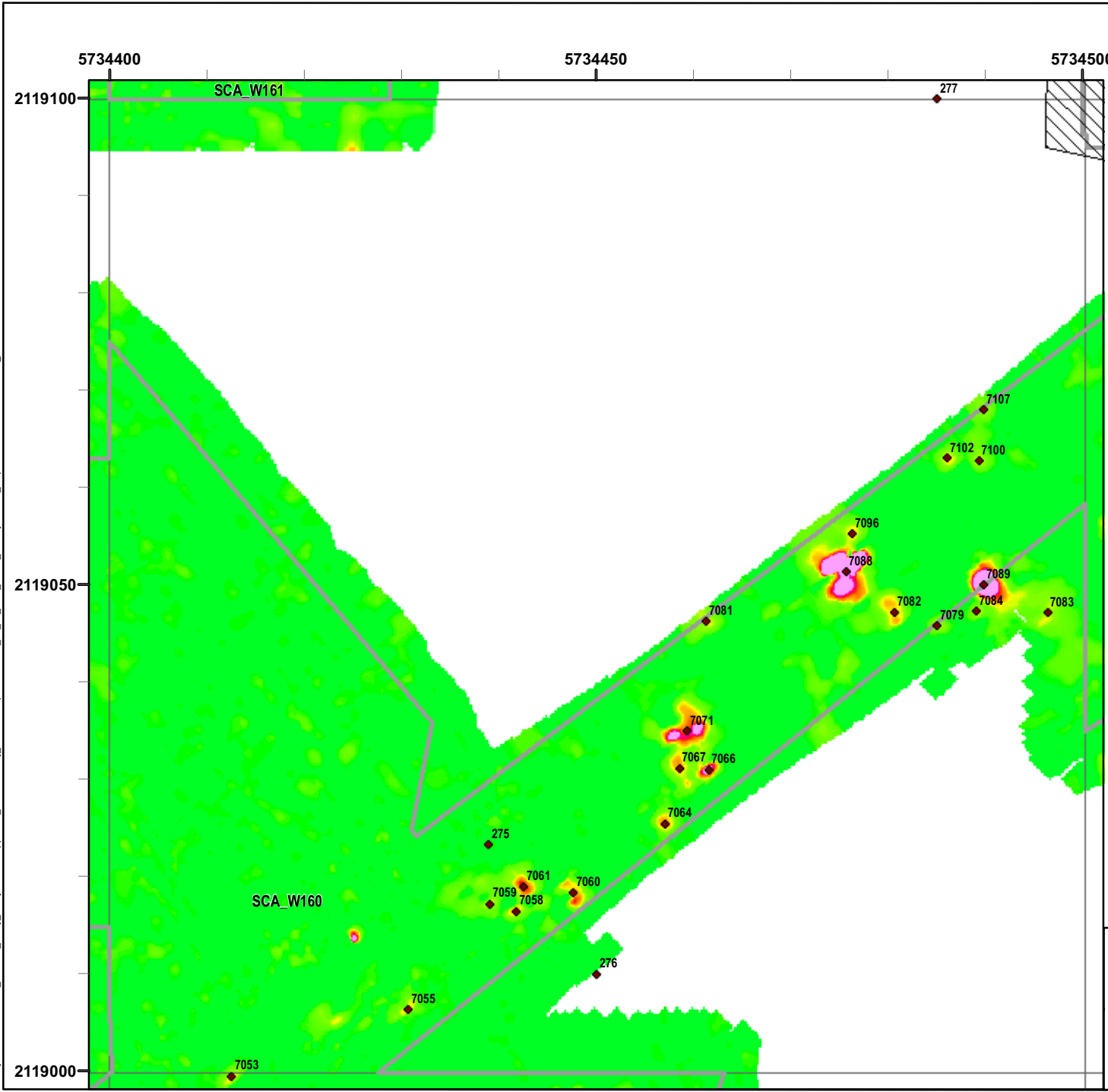


**EM61 Survey Results**  
**Outside Roadway and**  
**Utility Corridor**

FORA ESCA RP  
Monterey County, California

**Map E1-387**

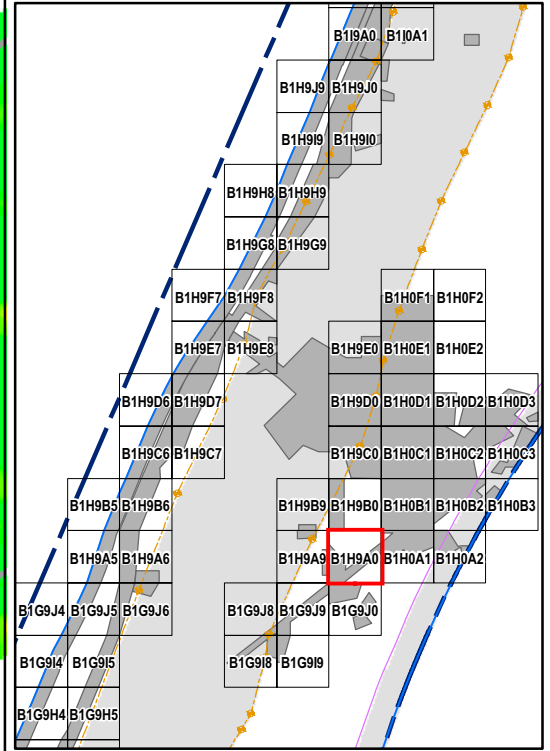
T:\Projects\Seaside\AAR\_Outside\_Rdwy\_UTILITYCorridor\Appendix\_EM61\SURVEY\_Results\_MapBooks1.mxd - 1/19/2011 @ 11:52:17 AM



### Legend

**GRID B1H9A0**

- 6012 ● Target Location
  - Seaside MRA Boundary
  - Roadway Alignment
  - SCA Polygons (Investigation Areas)
  - Utility Corridor
  - MRS Boundary
  - ▨ Analog Performed
  - ▨ Excusable Data Gap
- Response (Stack) mV**
- 0.5 2.1 3.6 5.1 6.7 8.2 9.7 11.3 13.3 15.4 17.4 19.5



State Plane California IV, NAD 1983 (U.S. Survey Foot)

0 15 30 Feet

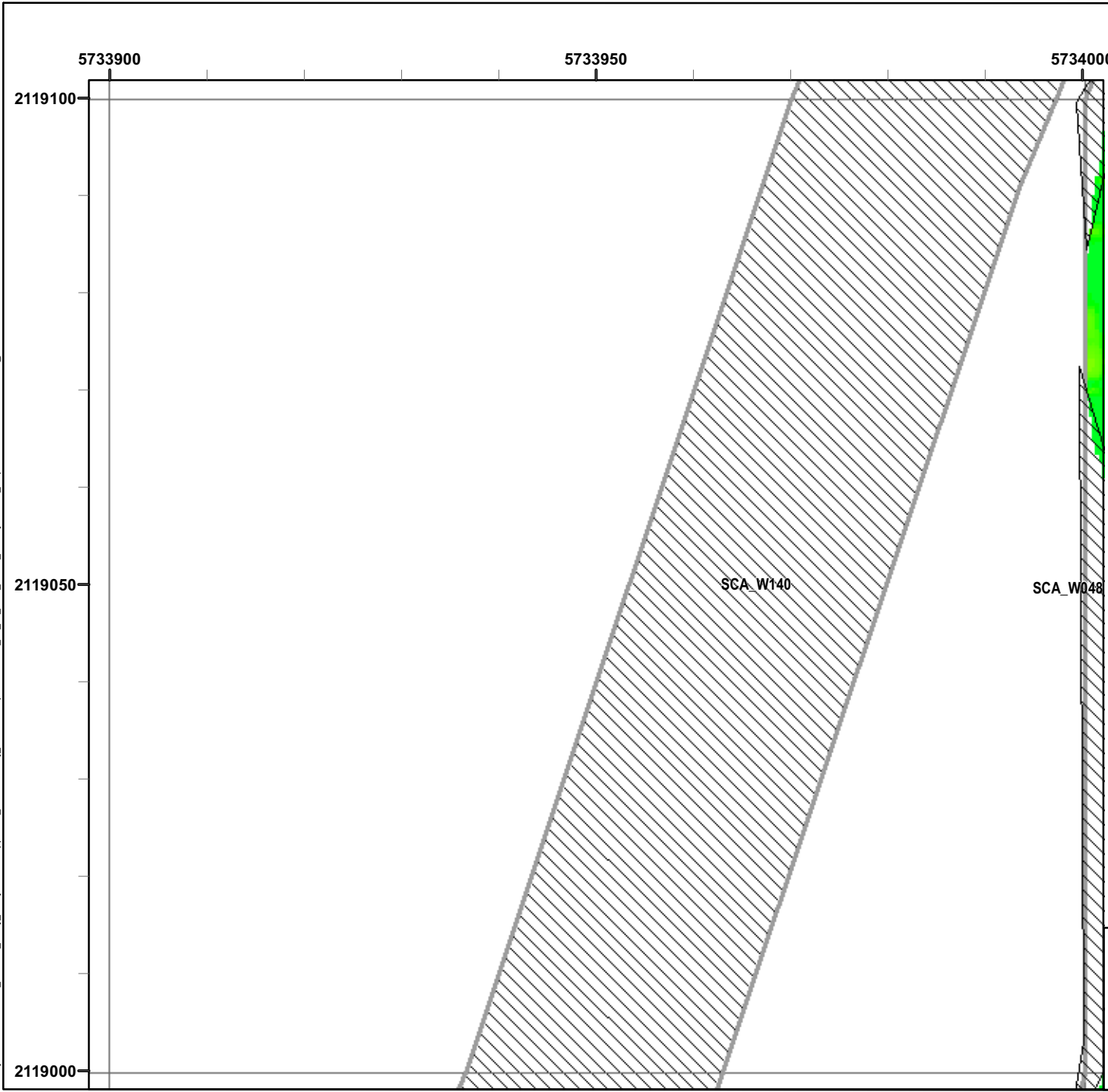


**EM61 Survey Results  
Outside Roadway and  
Utility Corridor**

FORA ESCA RP  
Monterey County, California

**Map E1-388**

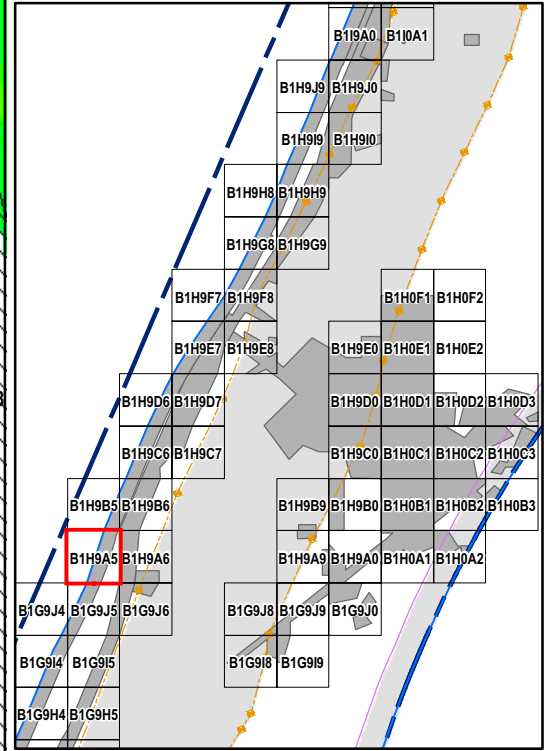
T:\Projects\Seaside\AAR\_Outside\_Rdwy\_UTILITYCorridor\Appendix\_EM61\SURVEY\_Results\_Mapbooks\2010\_07\_30\_SEA\_EM61\_SurveyResults\_MapBook1.mxd - 1/19/2011 @ 11:52:17 AM



### Legend

## GRID B1H9A5

- 6012 ● Target Location
  - Seaside MRA Boundary
  - Roadway Alignment
  - SCA Polygons (Investigation Areas)
  - Utility Corridor
  - MRS Boundary
  - ▨ Analog Performed
  - ▨ Excusable Data Gap
- Response (Stack) mV**
- |     |     |     |     |     |     |     |      |      |      |      |      |
|-----|-----|-----|-----|-----|-----|-----|------|------|------|------|------|
| 0.5 | 2.1 | 3.6 | 5.1 | 6.7 | 8.2 | 9.7 | 11.3 | 13.3 | 15.4 | 17.4 | 19.5 |
|-----|-----|-----|-----|-----|-----|-----|------|------|------|------|------|



State Plane California IV, NAD 1983 (U.S. Survey Foot)

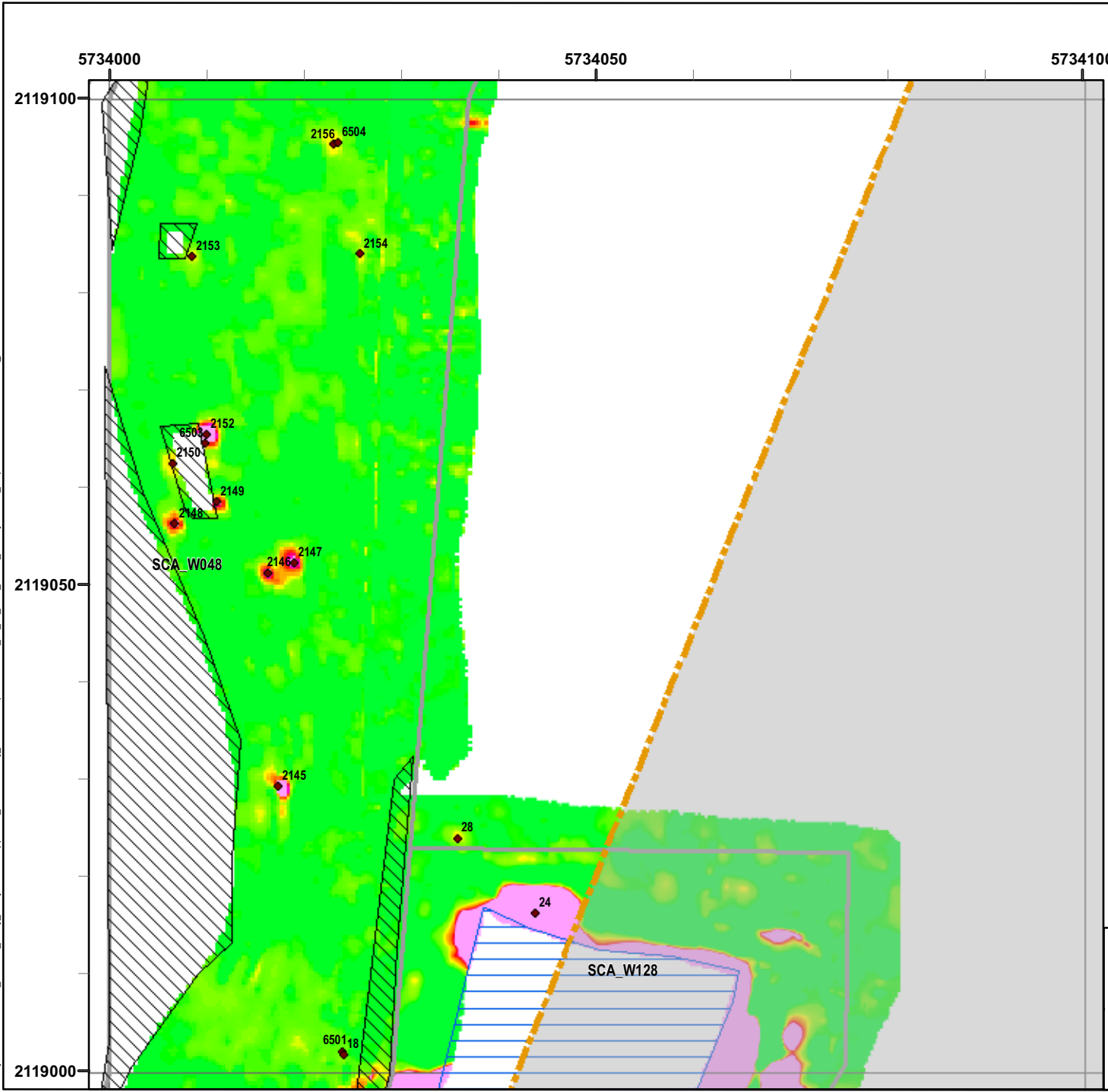


**EM61 Survey Results  
Outside Roadway and  
Utility Corridor**

FORA ESCA RP  
Monterey County, California

**Map E1-389**

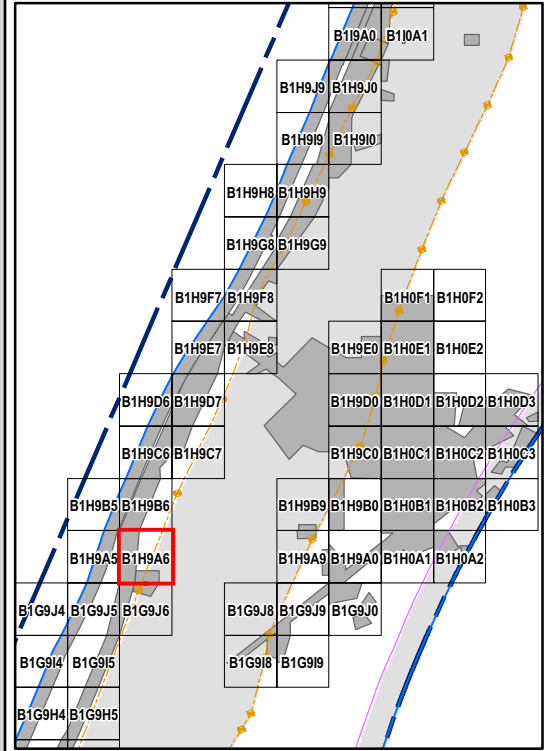
T:\Projects\Seaside\AAR\_Outside\_Roadway\_UTILITY\Corridor\Appendix\_EM61\SURVEY\_Results\_Mapbooks\2010\_07\_30\_SEA\_EIM61\_Survey\_Results\_MapBook1.mxd - 1/19/2011 @ 11:52:17 AM



### Legend

**GRID B1H9A6**

- 6012 ● Target Location
  - Seaside MRA Boundary
  - Roadway Alignment
  - SCA Polygons (Investigation Areas)
  - ▨ Utility Corridor
  - ▨ Analog Performed
  - MRS Boundary
  - ▨ Excusable Data Gap
- Response (Stack)**  
mV
- 0.5 2.1 3.6 5.1 6.7 8.2 9.7 11.3 13.3 15.4 17.4 19.5



State Plane California IV, NAD 1983 (U.S. Survey Foot)

0 15 30 Feet

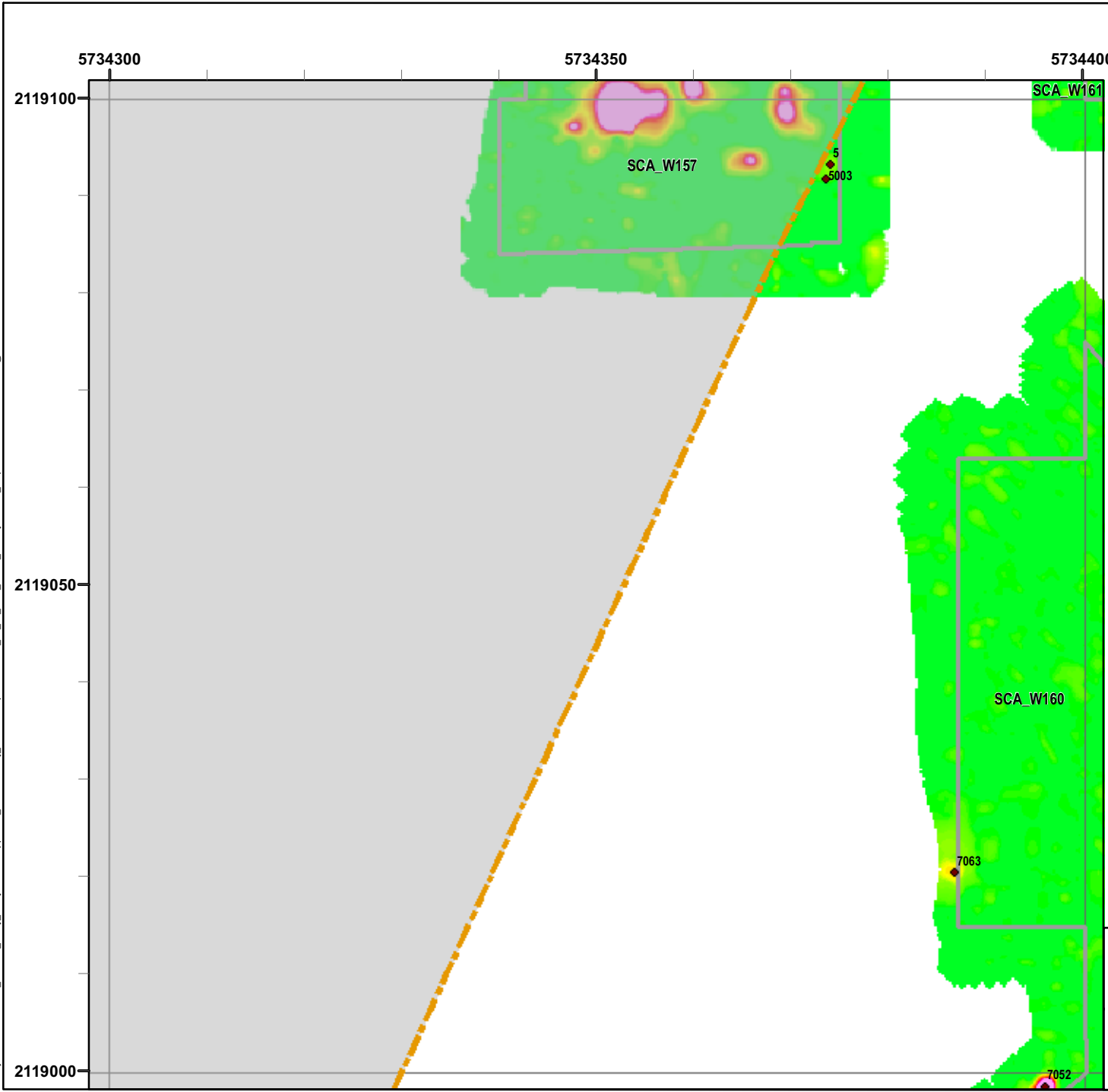


**EM61 Survey Results**  
**Outside Roadway and**  
**Utility Corridor**

FORA ESCA RP  
Monterey County, California

**Map E1-390**


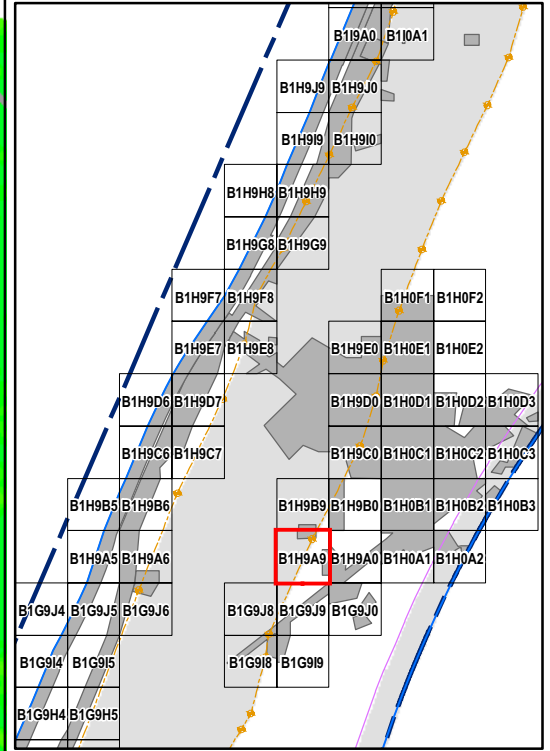
T:\Projects\Seaside\AAR\_Outside\_Rdwy\_UTILITYCorridor\Appendix\_EM61\SURVEY\_Results\_Mapbooks\2010\_07\_30\_SEA\_EM61\_SurveyResults\_MapBook1.mxd - 1/19/2011 @ 11:52:17 AM



### Legend

## GRID B1H9A9

- 6012 ● Target Location
  - Seaside MRA Boundary
  - Roadway Alignment
  - SCA Polygons (Investigation Areas)
  - ▨ Utility Corridor
  - ▨ Analog Performed
  - MRS Boundary
  - ▨ Excusable Data Gap
- Response (Stack)**  
mV
- |     |     |     |     |     |     |     |      |      |      |      |      |
|-----|-----|-----|-----|-----|-----|-----|------|------|------|------|------|
| 0.5 | 2.1 | 3.6 | 5.1 | 6.7 | 8.2 | 9.7 | 11.3 | 13.3 | 15.4 | 17.4 | 19.5 |
|-----|-----|-----|-----|-----|-----|-----|------|------|------|------|------|




**EM61 Survey Results**  
**Outside Roadway and**  
**Utility Corridor**

FORA ESCA RP  
 Monterey County, California

Map E1-391


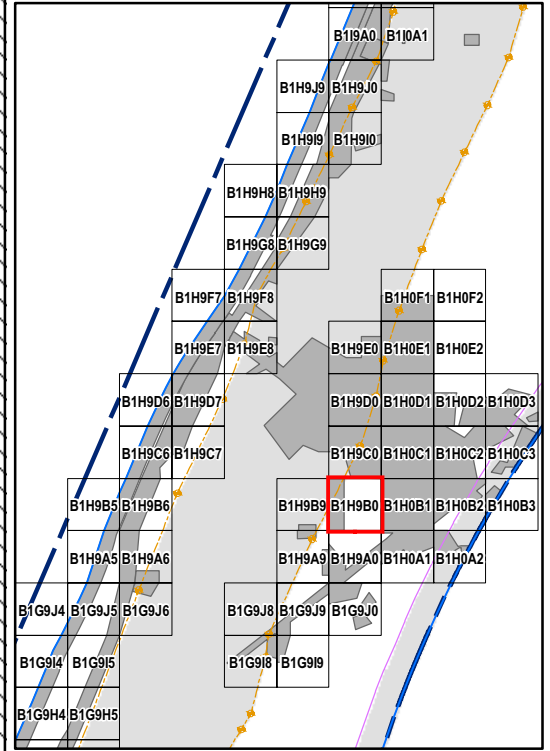
T:\Projects\Seaside\AAR\_Outside\_Rdwy\_UTILITYCorridor\Appendix\_EM61\SURVEY\_Results\_MapBooks\2010\_07\_30\_SEA\_EM61\_Survey\_Results\_MapBook1.mxd - 1/19/2011 @ 11:52:17 AM



### Legend

### GRID B1H9B0

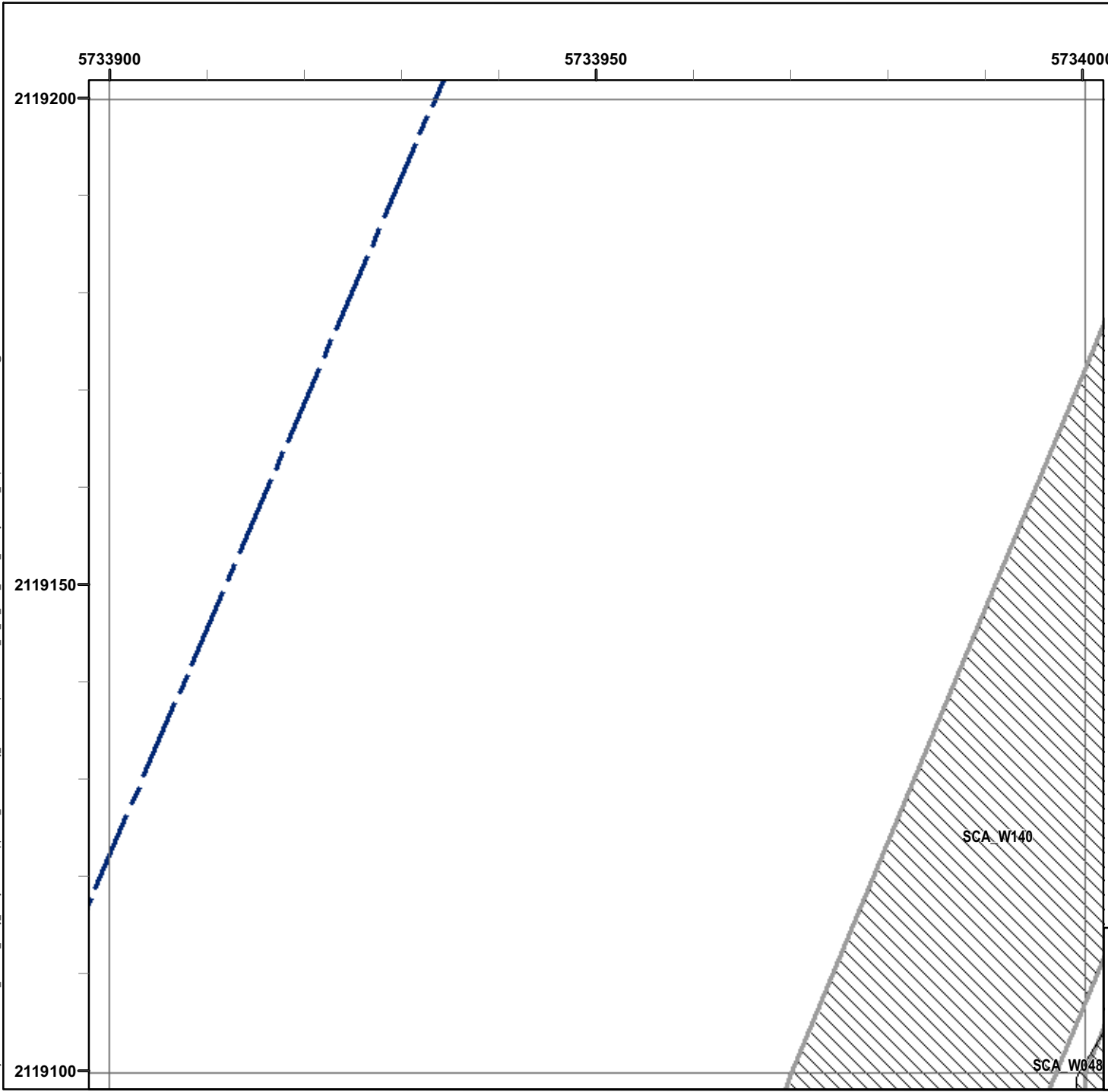
- 6012 Target Location
  - Seaside MRA Boundary
  - Roadway Alignment
  - SCA Polygons (Investigation Areas)
  - Utility Corridor
  - MRS Boundary
  - Analog Performed
  - Excusable Data Gap
- Response (Stack) mV**
- |     |     |     |     |     |     |     |      |      |      |      |      |
|-----|-----|-----|-----|-----|-----|-----|------|------|------|------|------|
| 0.5 | 2.1 | 3.6 | 5.1 | 6.7 | 8.2 | 9.7 | 11.3 | 13.3 | 15.4 | 17.4 | 19.5 |
|-----|-----|-----|-----|-----|-----|-----|------|------|------|------|------|



  	<p><b>EM61 Survey Results</b>  <b>Outside Roadway and</b>  <b>Utility Corridor</b></p> <p>FORA ESCA RP          Monterey County, California</p>
<p><b>Map E1-392</b></p>	



T:\Projects\Seaside\AAR\_Outside\_Rdwy\_UTILITYCorridor\Appendix\_EM61\SURVEY\_Results\_Mapbooks\2010\_07\_30\_SEA\_EIM61\_SURVEY\_Results\_MapBook1.mxd - 1/19/2011 @ 11:52:17 AM


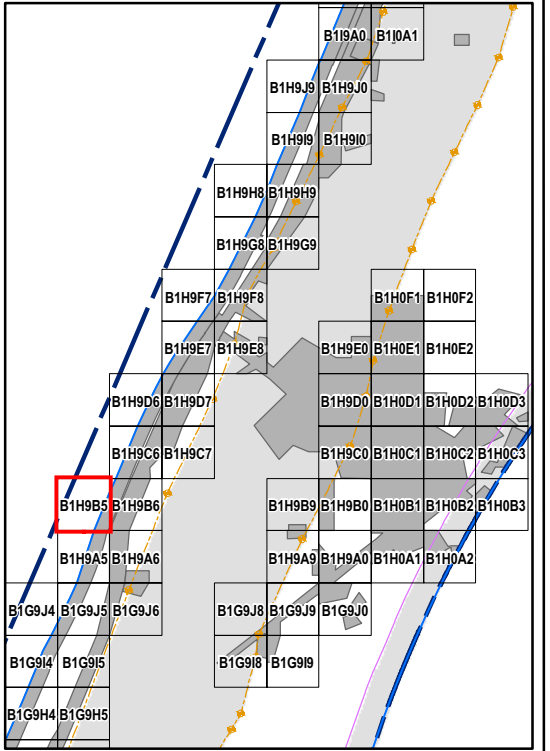


### Legend

- 6012 ● Target Location
- Seaside MRA Boundary
- Roadway Alignment
- SCA Polygons (Investigation Areas)
- ▨ Utility Corridor
- ▭ MRS Boundary
- ▨ Analog Performed
- ▭ Excusable Data Gap

**Response (Stack) mV**

0.5	2.1	3.6	5.1	6.7	8.2	9.7	11.3	13.3	15.4	17.4	19.5
-----	-----	-----	-----	-----	-----	-----	------	------	------	------	------

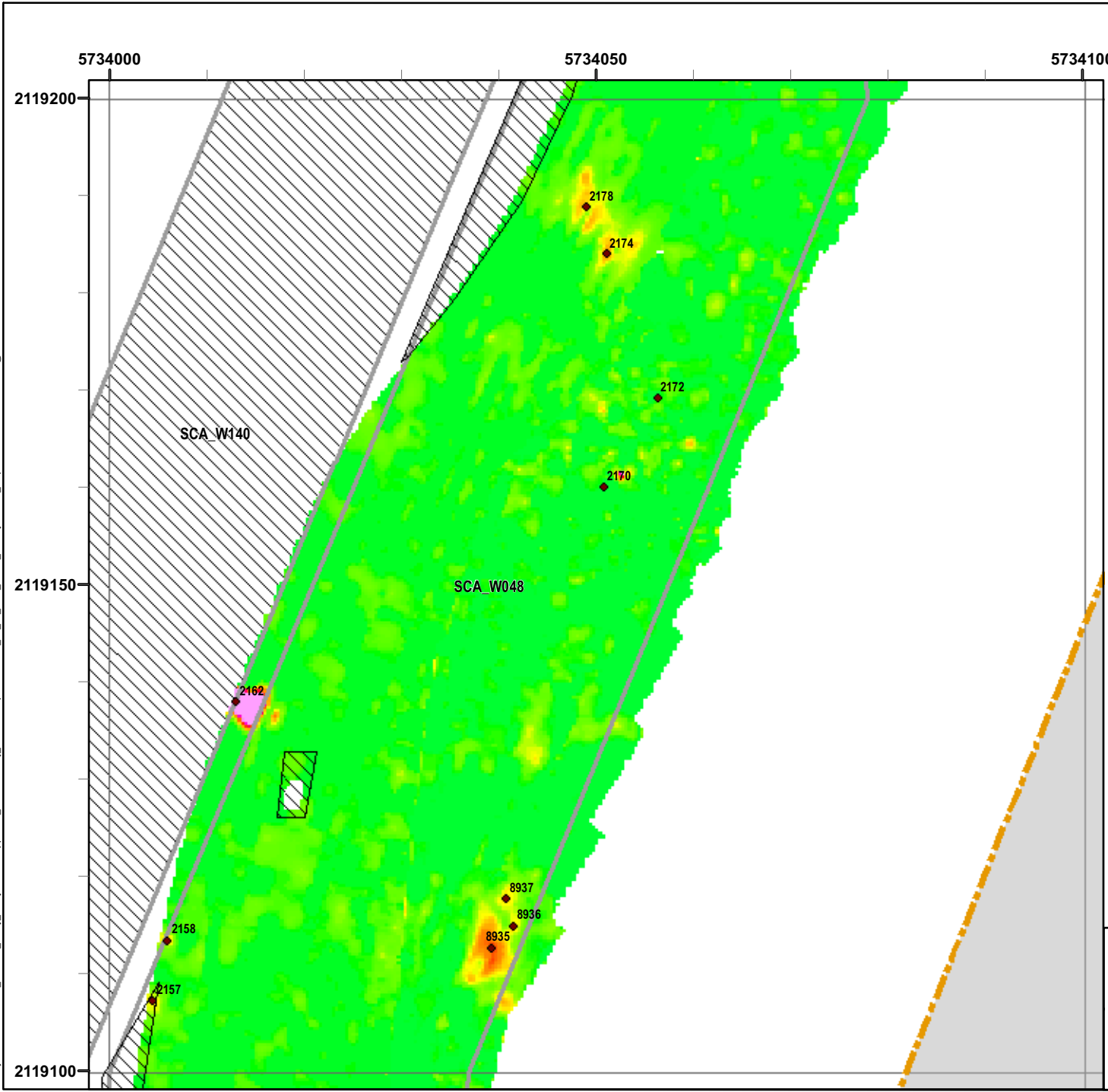


**EM61 Survey Results  
Outside Roadway and  
Utility Corridor**

FORA ESCA RP  
Monterey County, California

**Map E1-393**


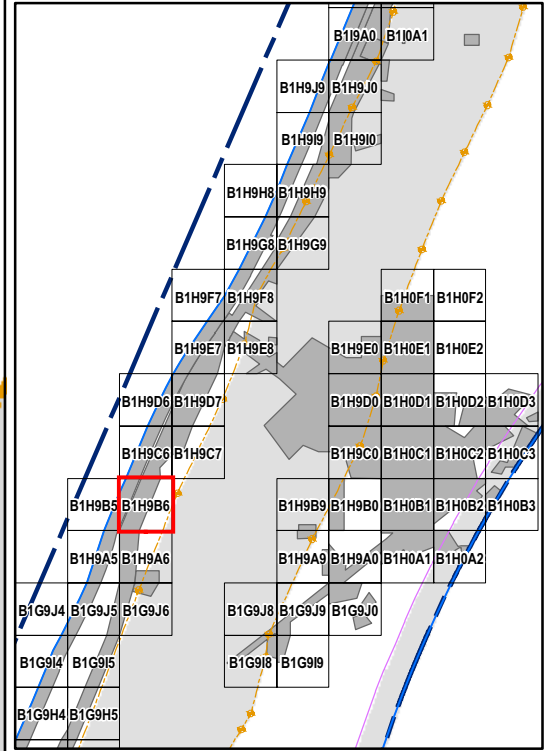
T:\Projects\Seaside\AAR\_Outside\_Rdwy\_UTILITY\Corridor\Appendix\_EM61\SURVEY\_Results\_MapBooks\1.mxd - 1/19/2011 @ 11:52:17 AM



### Legend

### GRID B1H9B6

- 6012 ● Target Location
  - Seaside MRA Boundary
  - Roadway Alignment
  - SCA Polygons (Investigation Areas)
  - ▨ Utility Corridor
  - ▭ MRS Boundary
  - ▨ Analog Performed
  - ▭ Excusable Data Gap
- Response (Stack)**  
mV
- 0.5 2.1 3.6 5.1 6.7 8.2 9.7 11.3 13.3 15.4 17.4 19.5
- 

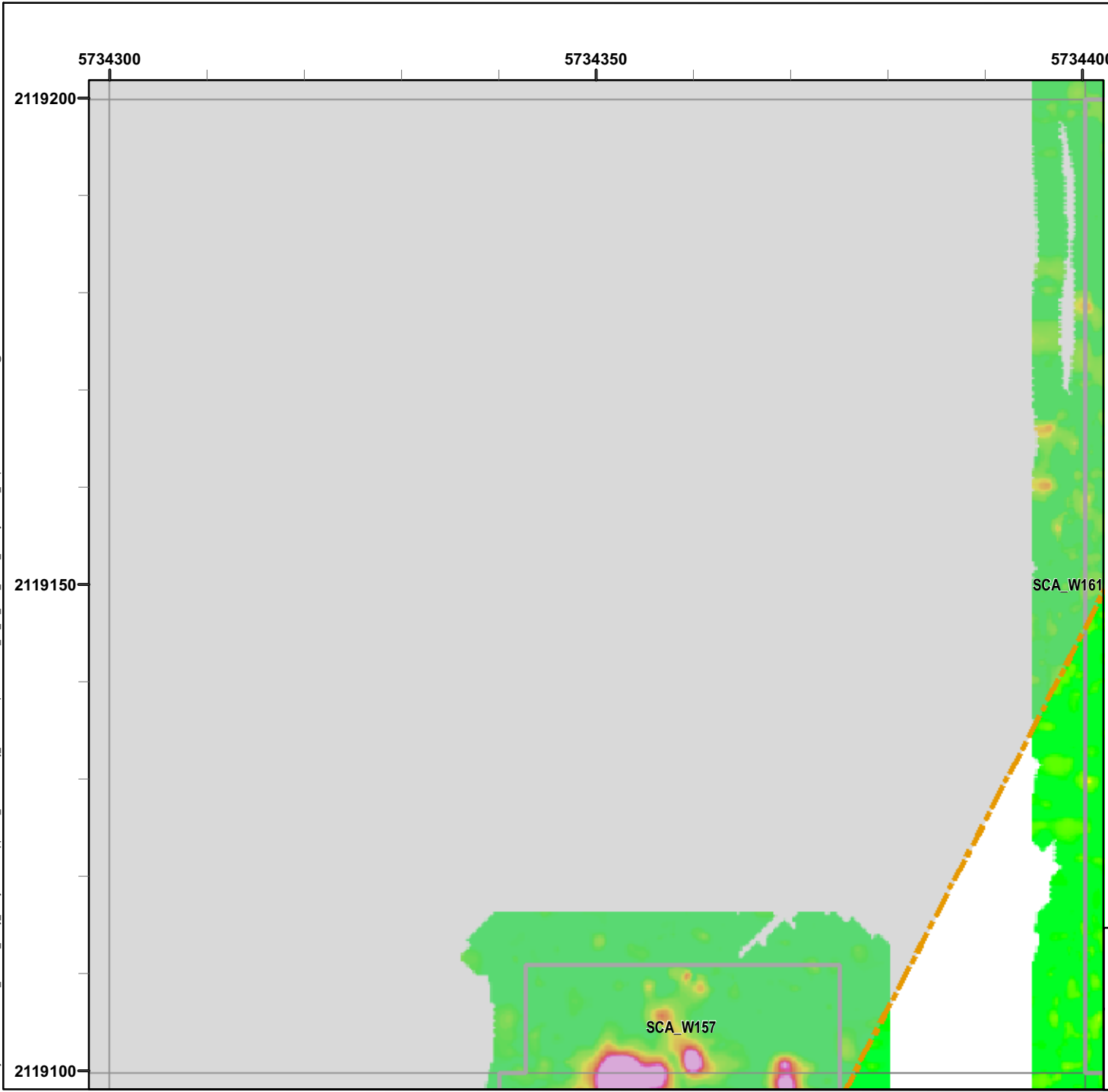


**EM61 Survey Results**  
**Outside Roadway and**  
**Utility Corridor**

FORA ESCA RP  
 Monterey County, California

**Map E1-394**


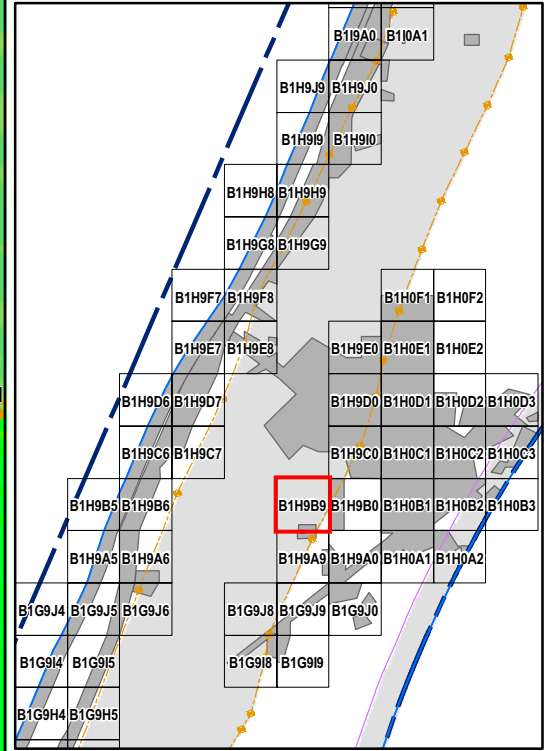
T:\Projects\Seaside\AAR\_Outside\_Rdwy\_UTILITYCorridor\Appendix\_EM61\SURVEY\_Results\_Mapbooks\2010\_07\_30\_SEA\_EM61\_SurveyResults\_MapBook1.mxd - 1/19/2011 @ 11:52:17 AM



### Legend

**GRID B1H9B9**

- 6012 ● Target Location
- Seaside MRA Boundary
- Roadway Alignment
- SCA Polygons (Investigation Areas)
- Utility Corridor
- MRS Boundary
- ▨ Analog Performed
- ▨ Excusable Data Gap



**EM61 Survey Results**  
**Outside Roadway and**  
**Utility Corridor**

FORA ESCA RP  
 Monterey County, California

**Map E1-395**


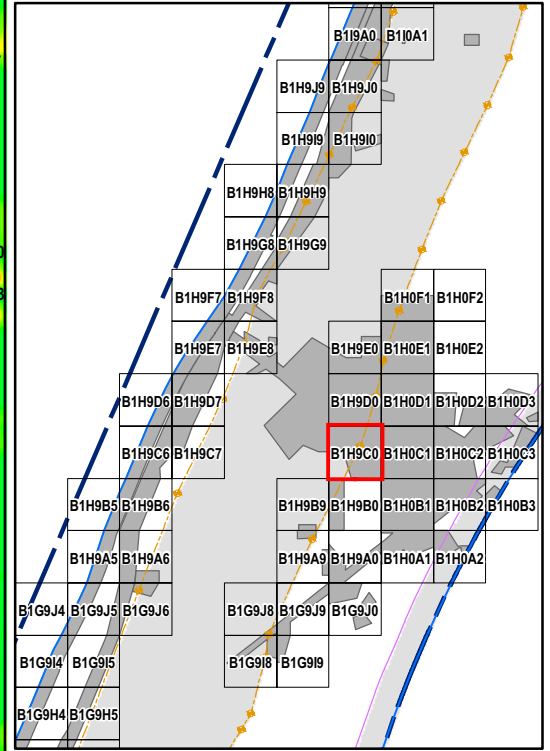
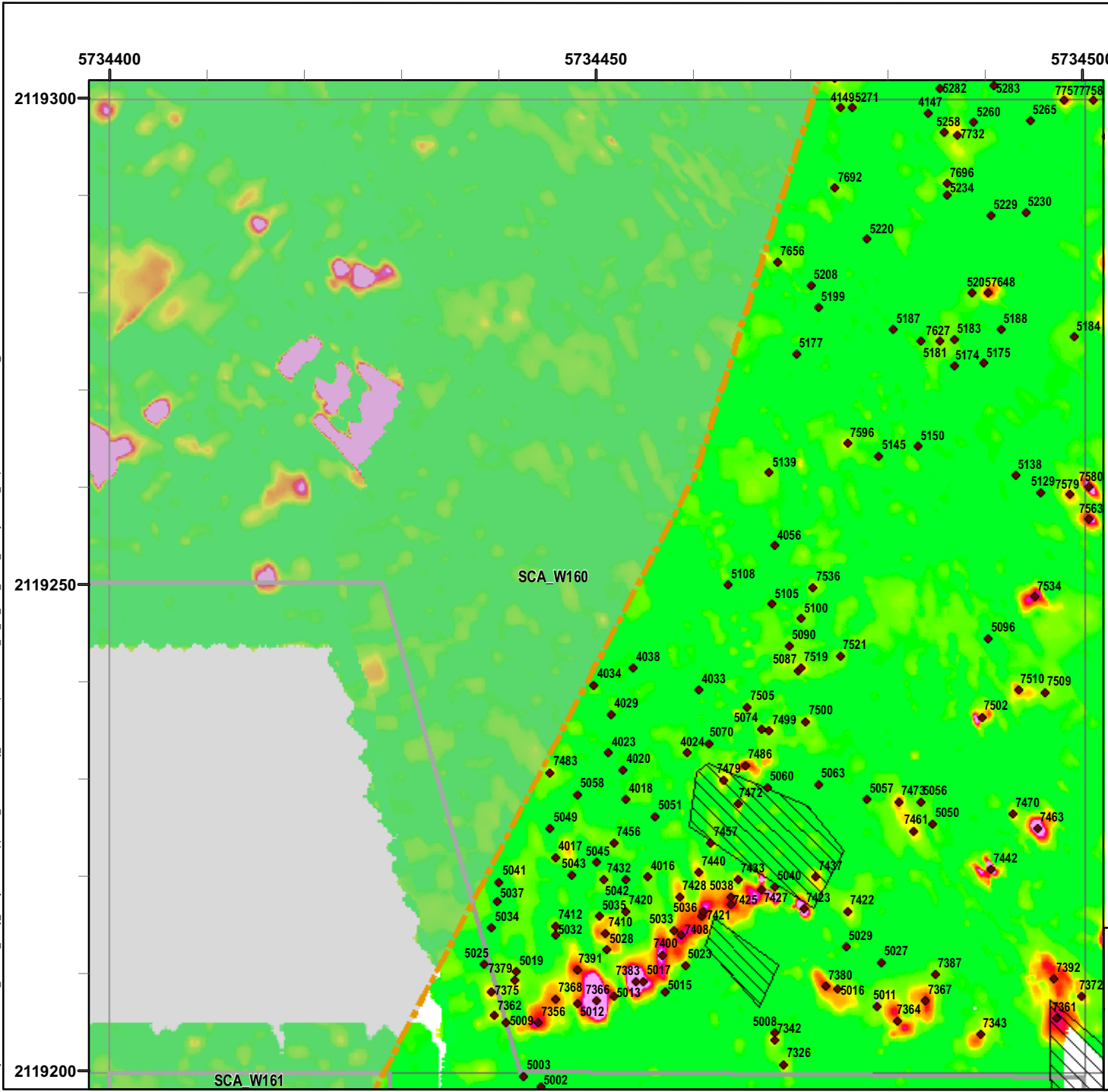

T:\Projects\Seaside\AAR\_Outside\_Roadway\_UTILITYCorridor\Appendix\_EM61\SURVEY\_Results\_MapBooks\1.mxd - 1/19/2011 @ 11:52:17 AM

### Legend

### GRID B1H9C0

- 6012 Target Location
- ▬ Seaside MRA Boundary
- ▬ Roadway Alignment
- SCA Polygons (Investigation Areas)
- ▨ Utility Corridor
- ▭ MRS Boundary
- ▨ Analog Performed
- ▭ Excusable Data Gap

### Response (Stack) mV

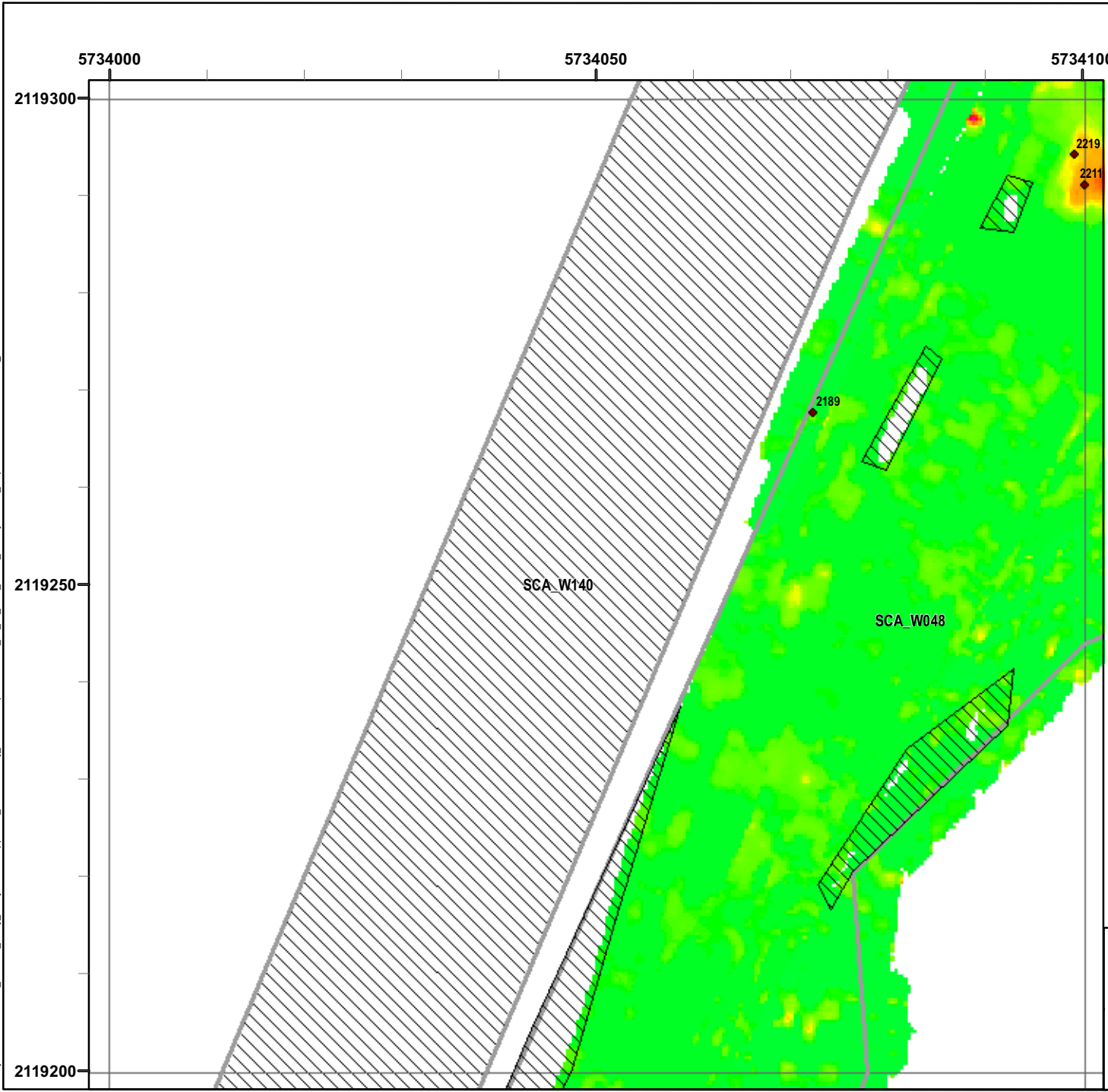


**EM61 Survey Results  
Outside Roadway and  
Utility Corridor**

FORA ESCA RP  
Monterey County, California

**Map E1-396**

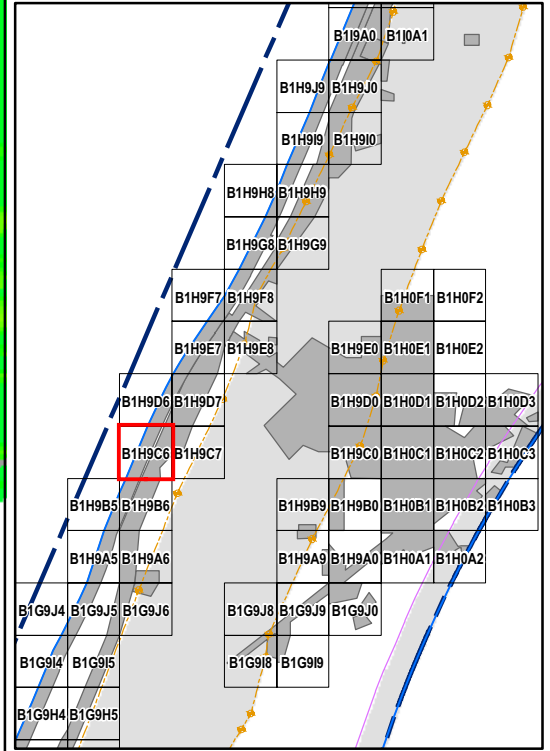
T:\Projects\Seaside\AAR\_Outside\_Rdwy\_UTILITYCorridor\Appendix\_EM61\SURVEY\_Results\_MapBooks\2010\_07\_30\_SEA\_EIM61\_SurveyResults\_MapBook1.mxd - 1/19/2011 @ 11:52:17 AM



### Legend

**GRID B1H9C6**

- 6012 Target Location
  - ▬ Seaside MRA Boundary
  - ▬ Roadway Alignment
  - SCA Polygons (Investigation Areas)
  - ▨ Utility Corridor
  - ▭ MRS Boundary
  - ▨ Analog Performed
  - ▭ Excusable Data Gap
- Response (Stack) mV**
- |     |     |     |     |     |     |     |      |      |      |      |      |
|-----|-----|-----|-----|-----|-----|-----|------|------|------|------|------|
| 0.5 | 2.1 | 3.6 | 5.1 | 6.7 | 8.2 | 9.7 | 11.3 | 13.3 | 15.4 | 17.4 | 19.5 |
|-----|-----|-----|-----|-----|-----|-----|------|------|------|------|------|



State Plane California IV, NAD 1983 (U.S. Survey Foot)

0 15 30 Feet

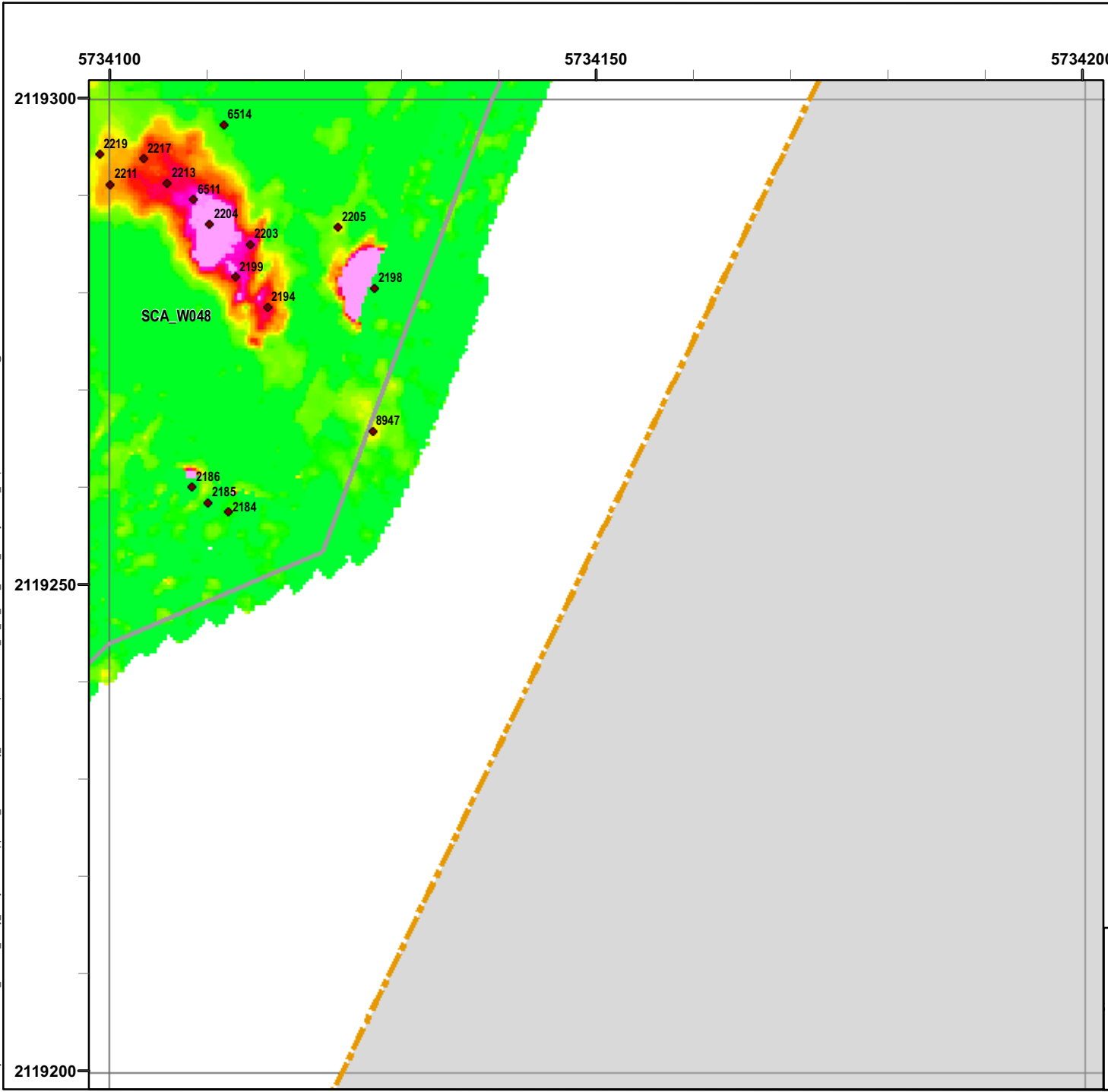


**EM61 Survey Results  
Outside Roadway and  
Utility Corridor**

FORA ESCA RP  
Monterey County, California

Map E1-397


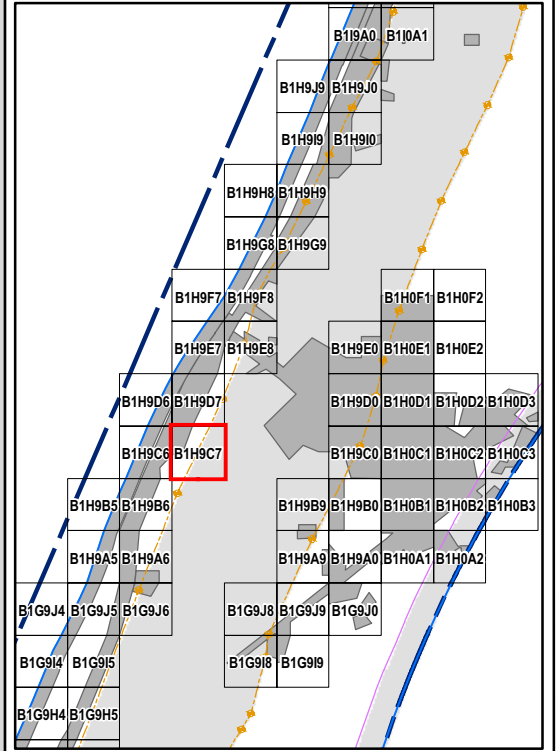
T:\Projects\Seaside\AAR\_Outside\_Rdwy\_UTILITYCorridor\Appendix\_EM61\SURVEY\_Results\_MapBooks\2010\_07\_30\_SEA\_EIM61\_Survey\_Results\_MapBook1.mxd - 1/19/2011 @ 11:52:17 AM



### Legend

**GRID B1H9C7**

- 6012 ● Target Location
  - Seaside MRA Boundary
  - - - Roadway Alignment
  - SCA Polygons (Investigation Areas)
  - ▨ Utility Corridor
  - ▧ Analog Performed
  - ▩ MRS Boundary
  - ▨ Excusable Data Gap
- Response (Stack) mV**
- |     |     |     |     |     |     |     |      |      |      |      |      |
|-----|-----|-----|-----|-----|-----|-----|------|------|------|------|------|
| 0.5 | 2.1 | 3.6 | 5.1 | 6.7 | 8.2 | 9.7 | 11.3 | 13.3 | 15.4 | 17.4 | 19.5 |
|-----|-----|-----|-----|-----|-----|-----|------|------|------|------|------|

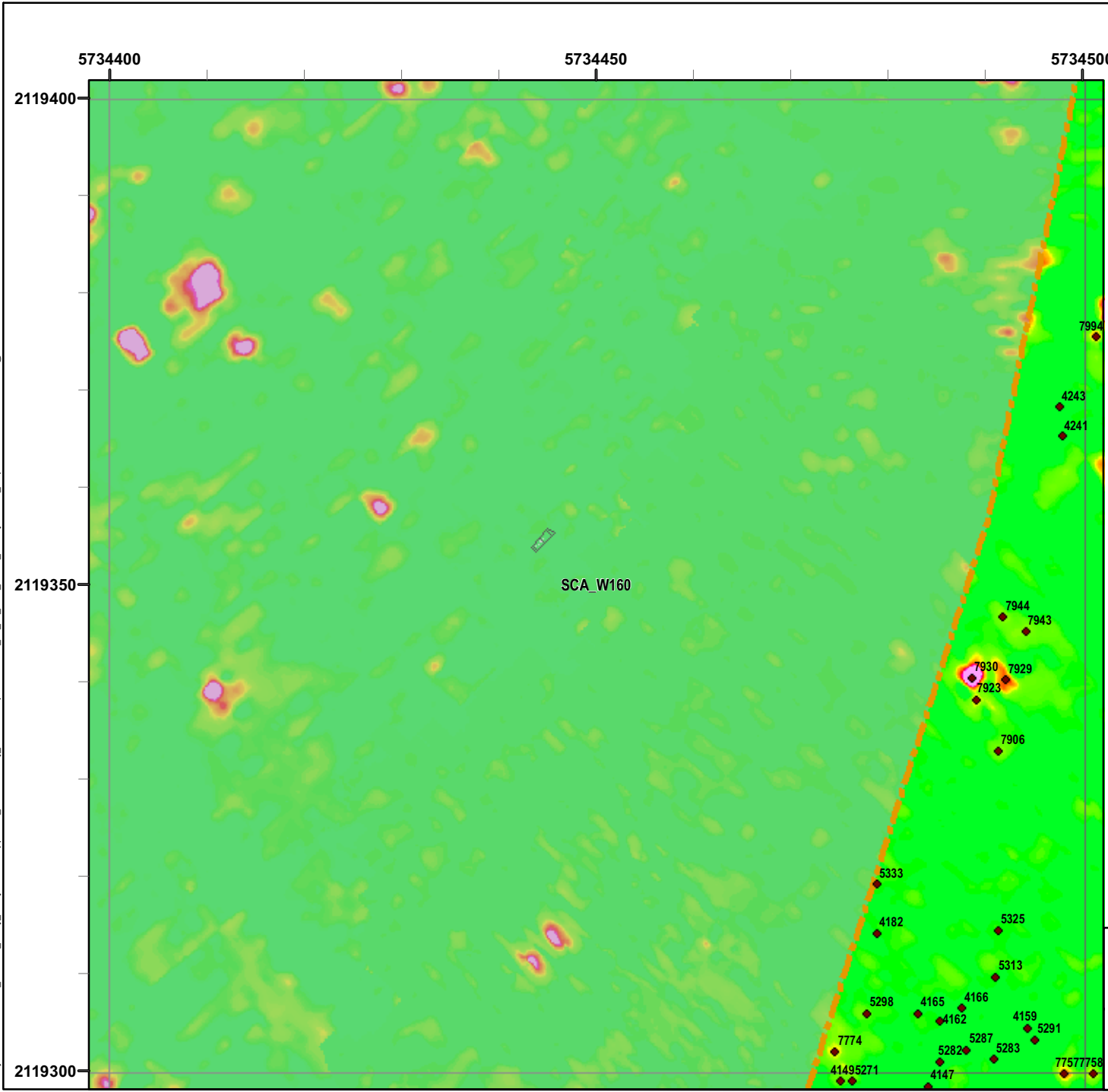


**EM61 Survey Results  
Outside Roadway and  
Utility Corridor**

FORA ESCA RP  
Monterey County, California

**Map E1-398**


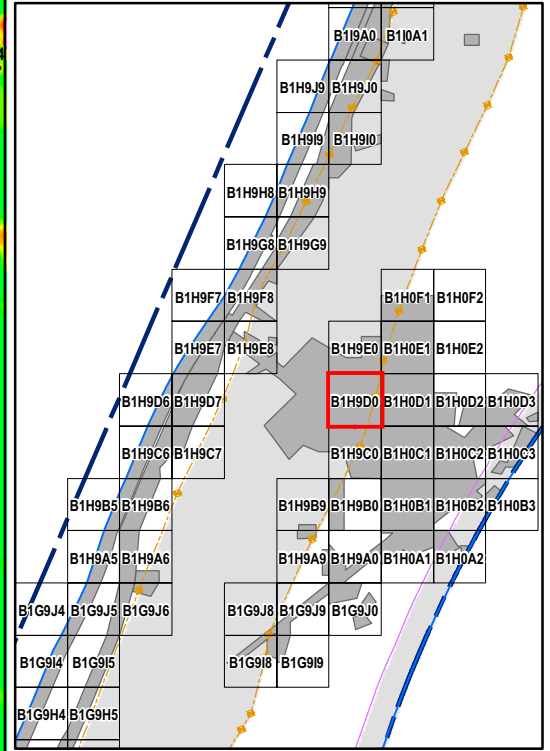
T:\Projects\Seaside\AAR\_Outside\_Rdwy\_UTILITYCorridor\Appendix\_EM61\SURVEY\_Results\_Mapbooks\2010\_07\_30\_SEA\_EM61\_Survey\_Results\_MapBook1.mxd - 1/19/2011 @ 11:52:17 AM



### Legend

### GRID B1H9D0

- 6012 Target Location
  - ▬ Seaside MRA Boundary
  - ▬ Roadway Alignment
  - SCA Polygons (Investigation Areas)
  - ▨ Utility Corridor
  - ▨ MRS Boundary
  - ▨ Analog Performed
  - ▨ Excusable Data Gap
- Response (Stack) mV**
- |     |     |     |     |     |     |     |      |      |      |      |      |
|-----|-----|-----|-----|-----|-----|-----|------|------|------|------|------|
| 0.5 | 2.1 | 3.6 | 5.1 | 6.7 | 8.2 | 9.7 | 11.3 | 13.3 | 15.4 | 17.4 | 19.5 |
|-----|-----|-----|-----|-----|-----|-----|------|------|------|------|------|

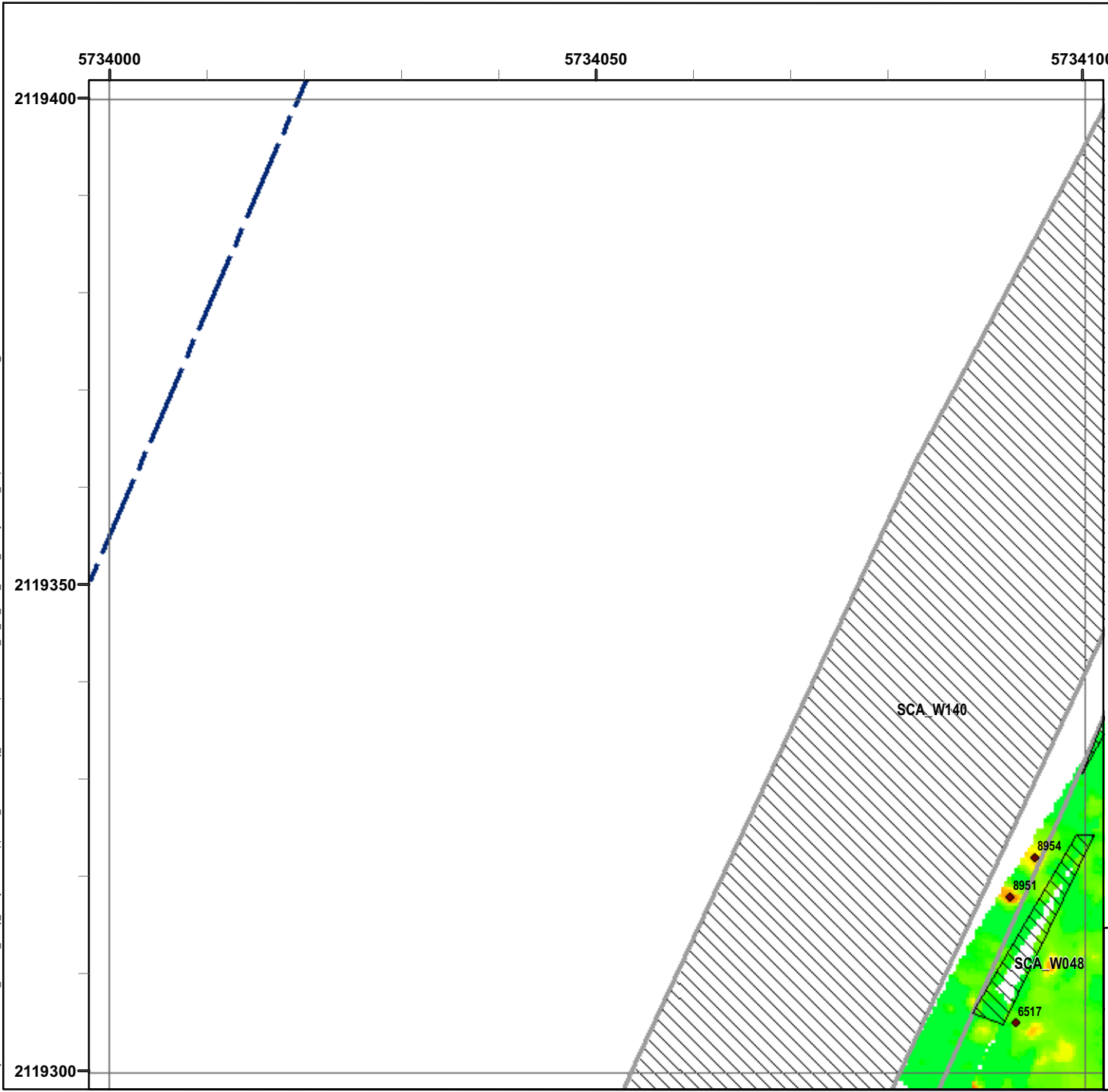


**EM61 Survey Results  
Outside Roadway and  
Utility Corridor**

FORA ESCA RP  
Monterey County, California

**Map E1-399**


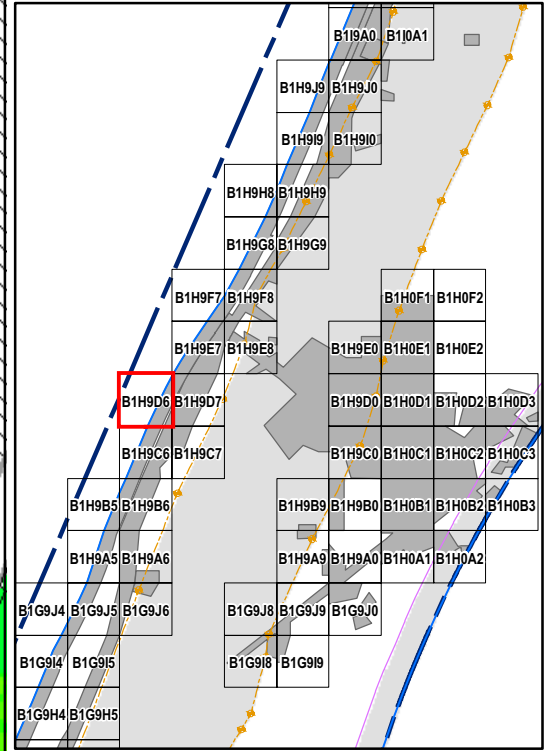
T:\Projects\Seaside\AAR\_Outside\_Rdwy\_UTILITYCorridor\Appendix\_EM61\SURVEY\_Results\_MapBooks\2010\_07\_30\_SEA\_EM61\_SURVEY\_Results\_MapBook1.mxd - 1/19/2011 @ 11:52:17 AM



### Legend

### GRID B1H9D6

- 6012 ● Target Location
- Seaside MRA Boundary
- Roadway Alignment
- SCA Polygons (Investigation Areas)
- ▨ Utility Corridor
- ▨ Analog Performed
- MRS Boundary
- ▨ Excusable Data Gap



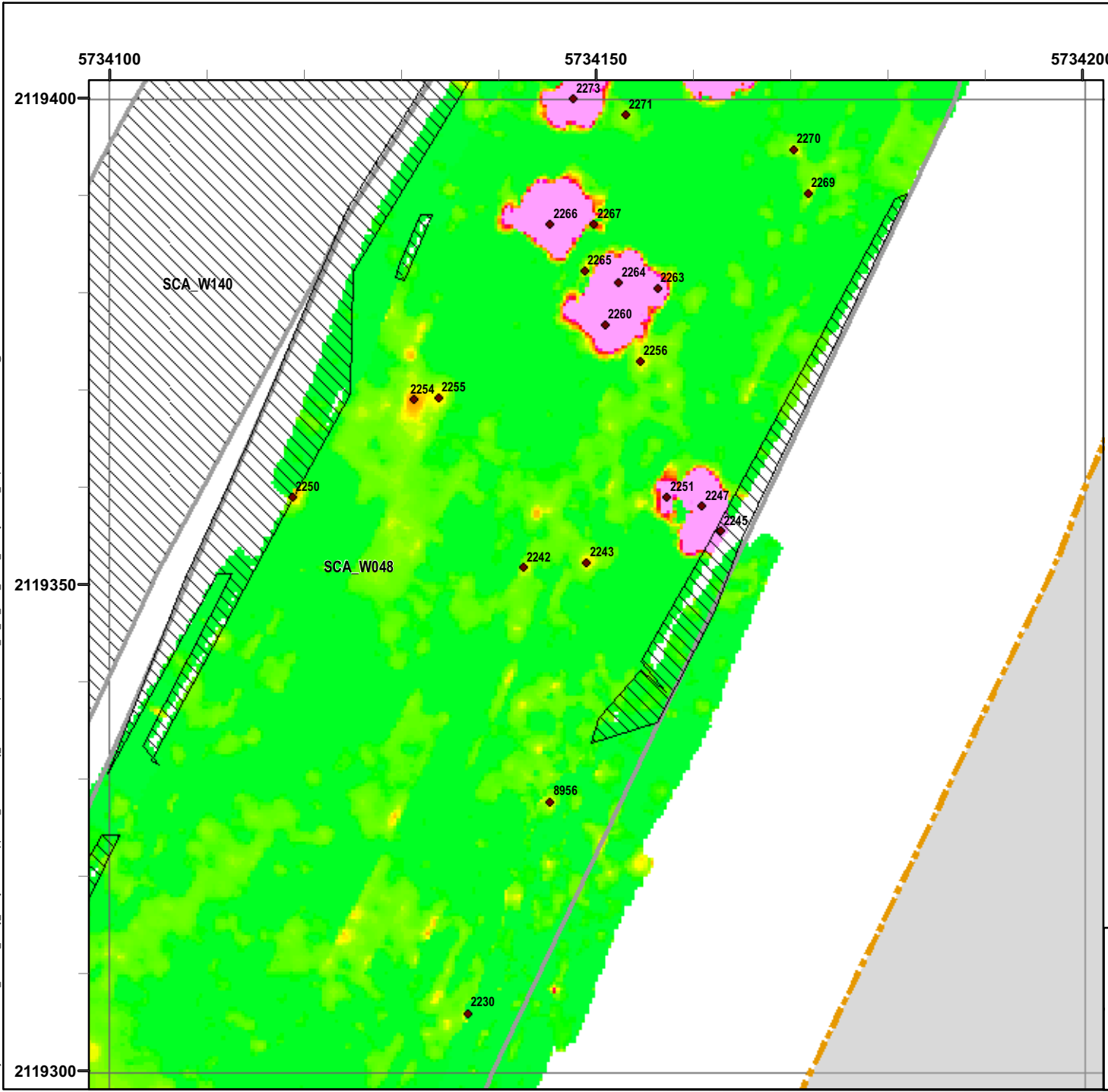
**EM61 Survey Results  
Outside Roadway and  
Utility Corridor**

FORA ESCA RP  
Monterey County, California

**Map E1-400**




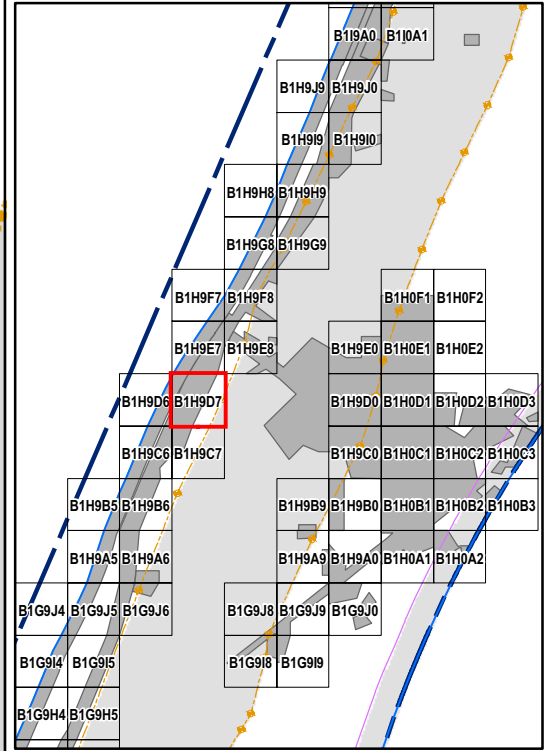
T:\Projects\Seaside\AAR\_Outside\_Rdwy\_UTILITYCorridor\Appendix\_EM61\SURVEY\_Results\_MapBooks1.mxd - 1/19/2011 @ 11:52:17 AM



### Legend

## GRID B1H9D7

- 6012 Target Location
  - ▬ Seaside MRA Boundary
  - ▬ Roadway Alignment
  - SCA Polygons (Investigation Areas)
  - ▨ Utility Corridor
  - ▨ Analog Performed
  - MRS Boundary
  - ▨ Excusable Data Gap
- Response (Stack) mV**
- |     |     |     |     |     |     |     |      |      |      |      |      |
|-----|-----|-----|-----|-----|-----|-----|------|------|------|------|------|
| 0.5 | 2.1 | 3.6 | 5.1 | 6.7 | 8.2 | 9.7 | 11.3 | 13.3 | 15.4 | 17.4 | 19.5 |
|-----|-----|-----|-----|-----|-----|-----|------|------|------|------|------|

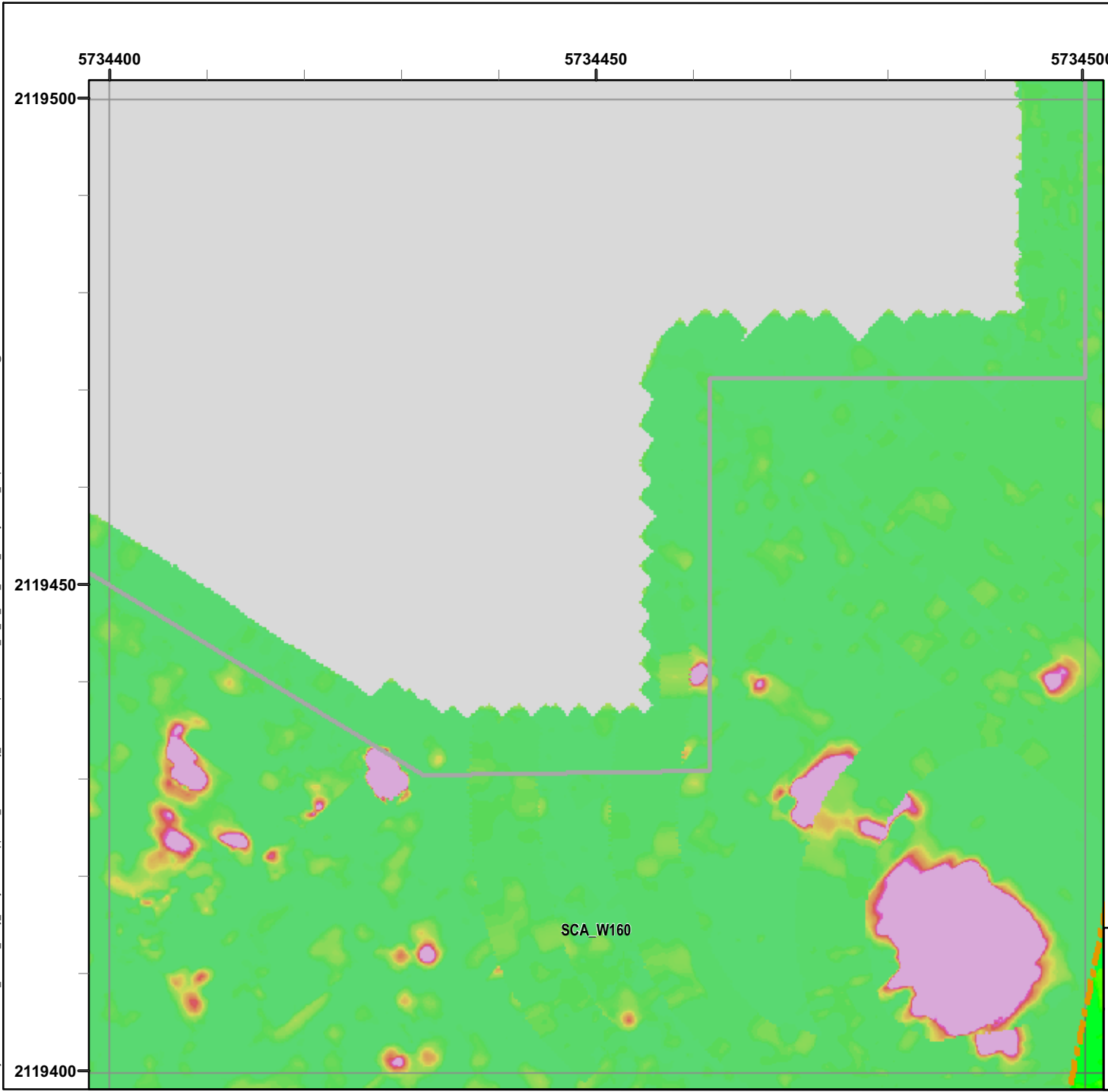


**EM61 Survey Results  
Outside Roadway and  
Utility Corridor**

FORA ESCA RP  
Monterey County, California

Map E1-401


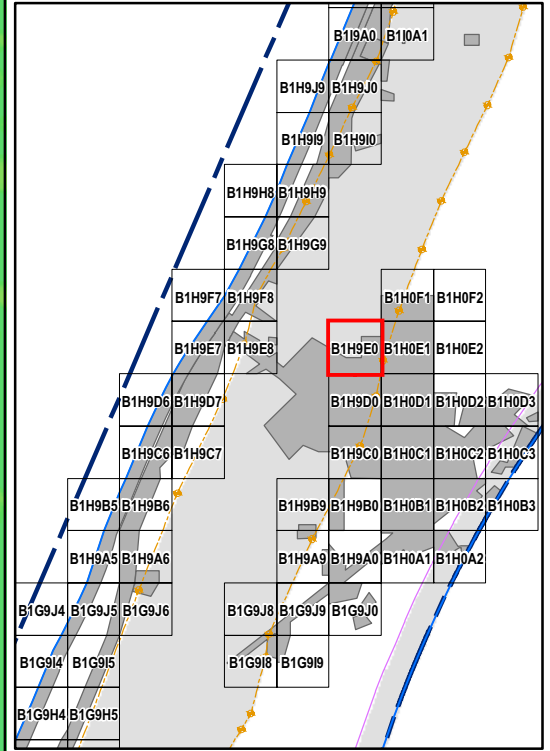
T:\Projects\Seaside\AAR\_Outside\_Rdwy\_UTILITYCorridor\Appendix\_EM61\SURVEY\_Results\_MapBooks1.mxd - 1/19/2011 @ 11:52:17 AM



### Legend

## GRID B1H9E0

- 6012 ● Target Location
- Seaside MRA Boundary
- Roadway Alignment
- SCA Polygons (Investigation Areas)
- Utility Corridor
- MRS Boundary
- ▨ Analog Performed
- ▨ Excusable Data Gap

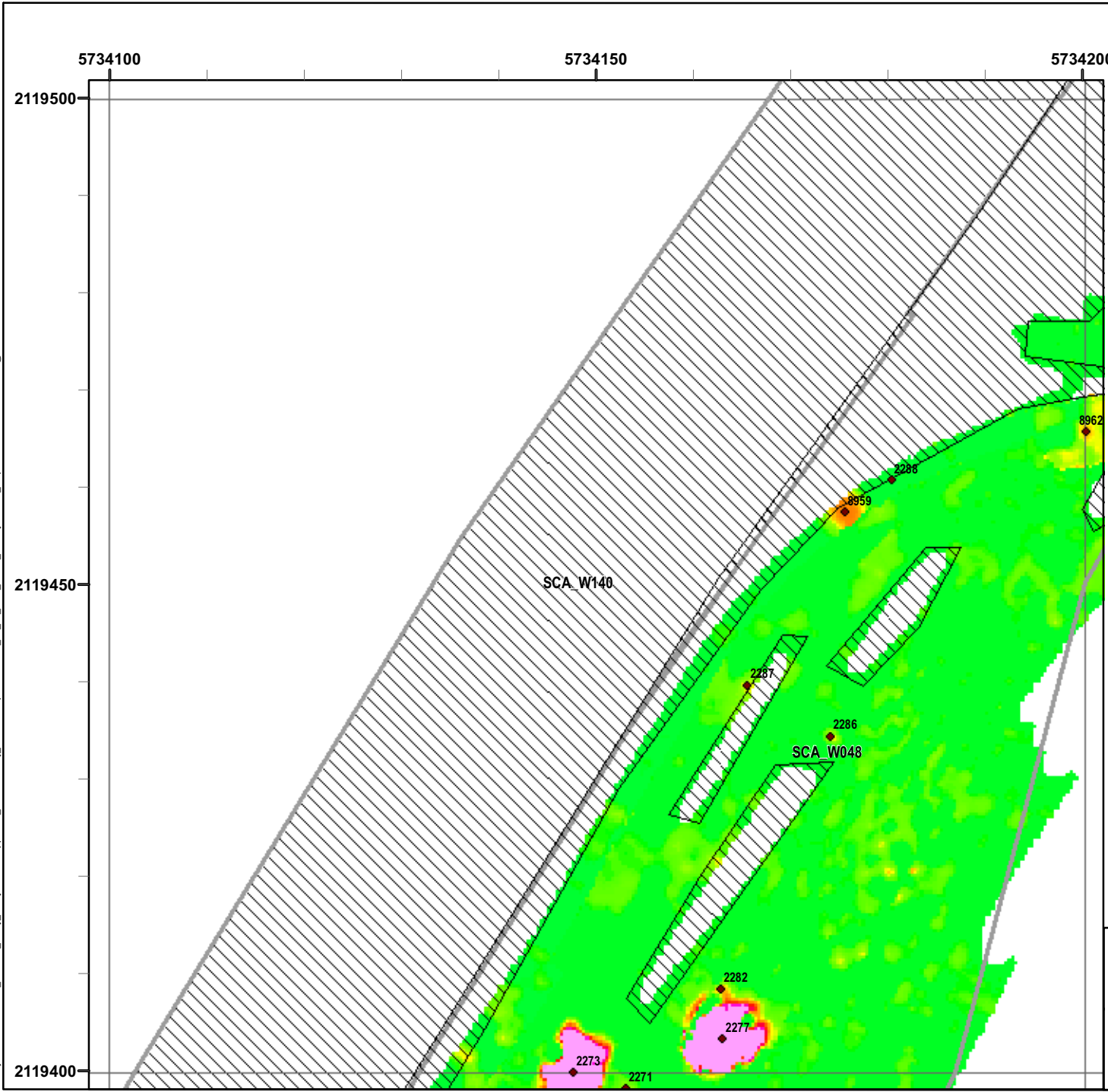


**EM61 Survey Results  
Outside Roadway and  
Utility Corridor**

FORA ESCA RP  
Monterey County, California

**Map E1-402**


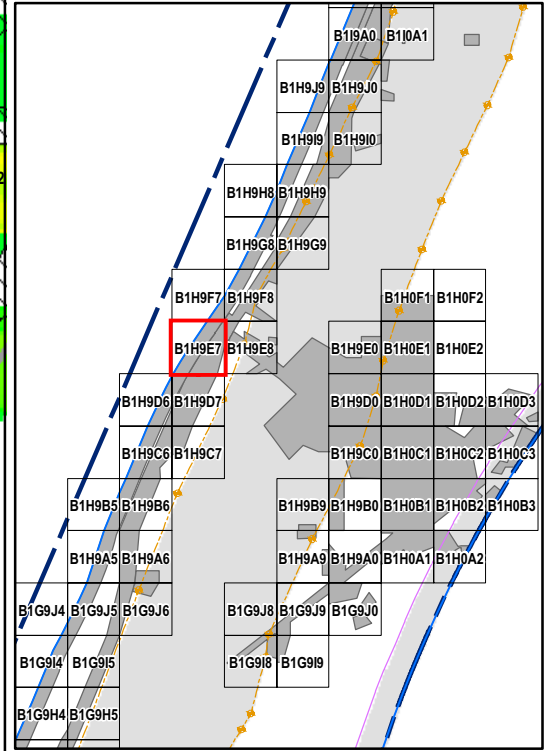
T:\Projects\Seaside\AAR\_Outside\_Rdwy\_UTILITYCorridor\Appendix\_EM61\SURVEY\_Results\_MapBooks\1.mxd - 1/19/2011 @ 11:52:17 AM



### Legend

**GRID B1H9E7**

- 6012 Target Location
- ▬ Seaside MRA Boundary
- ▬ Roadway Alignment
- SCA Polygons (Investigation Areas)
- ▨ Utility Corridor
- ▭ MRS Boundary
- ▨ Analog Performed
- ▭ Excusable Data Gap

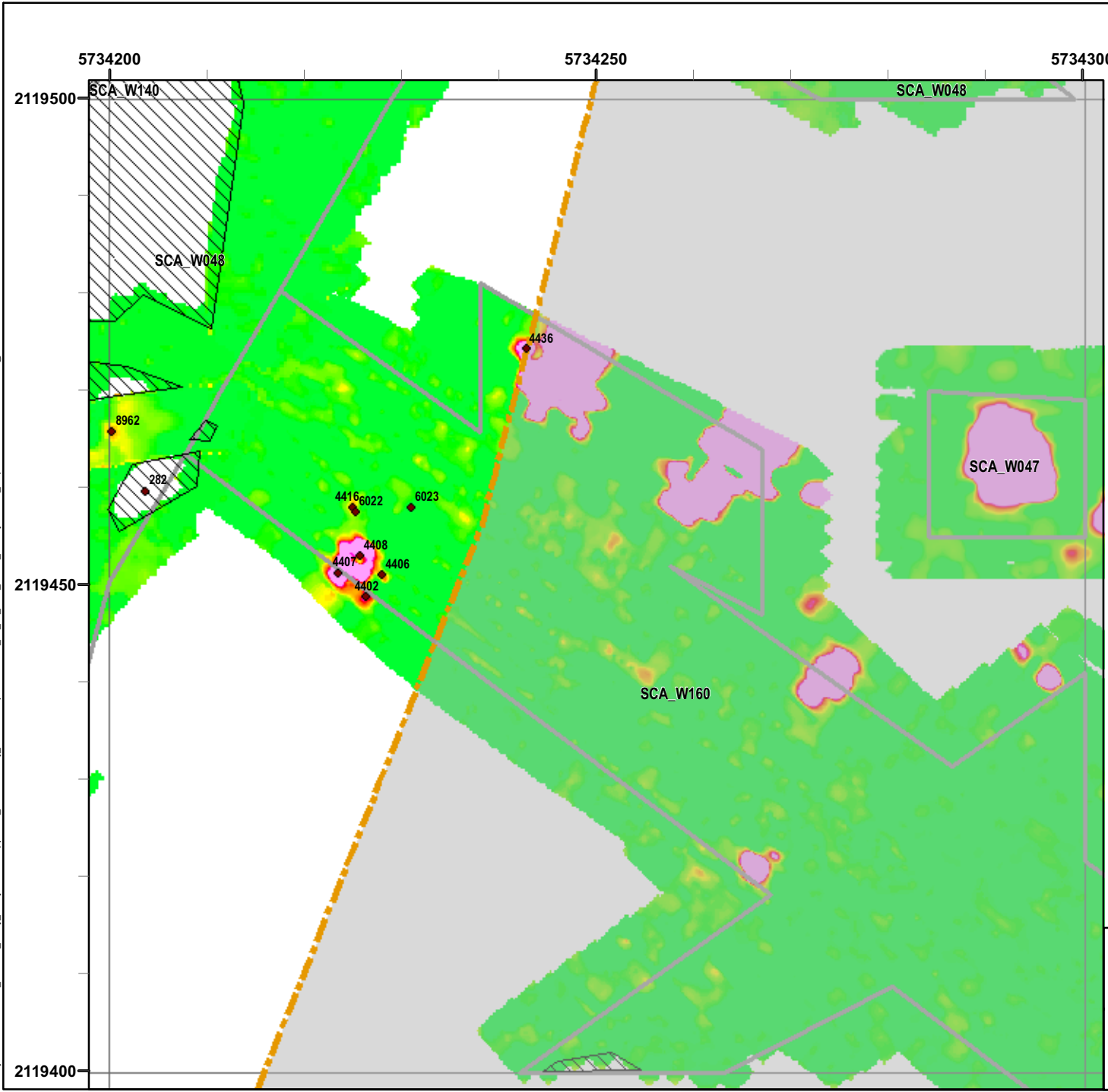


**EM61 Survey Results  
Outside Roadway and  
Utility Corridor**

FORA ESCA RP  
Monterey County, California

**Map E1-403**


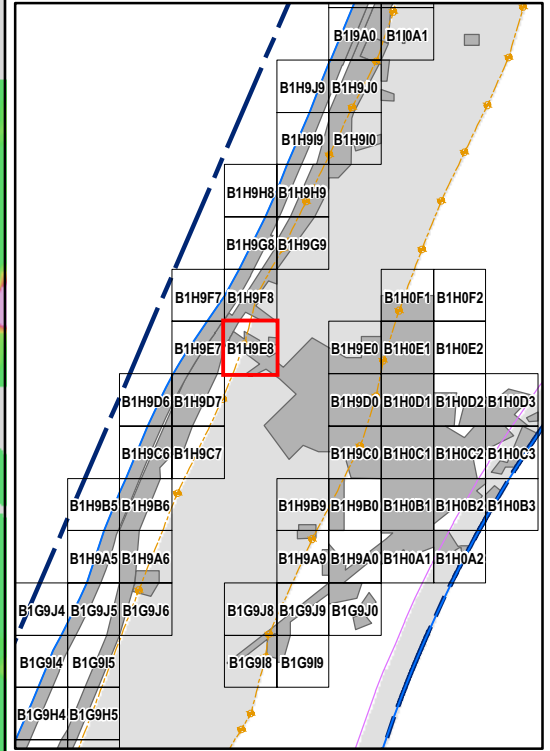
T:\Projects\Seaside\AAR\_Outside\_Rdwy\_UTILITY\Corridor\Appendix\_EM61\SURVEY\_Results\_Mapbooks1.mxd - 1/19/2011 @ 11:52:17 AM



### Legend

**GRID B1H9E8**

- 6012 Target Location
  - ▬ Seaside MRA Boundary
  - ▬ Roadway Alignment
  - SCA Polygons (Investigation Areas)
  - ▨ Utility Corridor
  - ▭ MRS Boundary
  - ▨ Analog Performed
  - ▭ Excusable Data Gap
- Response (Stack) mV**
- 0.5 2.1 3.6 5.1 6.7 8.2 9.7 11.3 13.3 15.4 17.4 19.5
- 

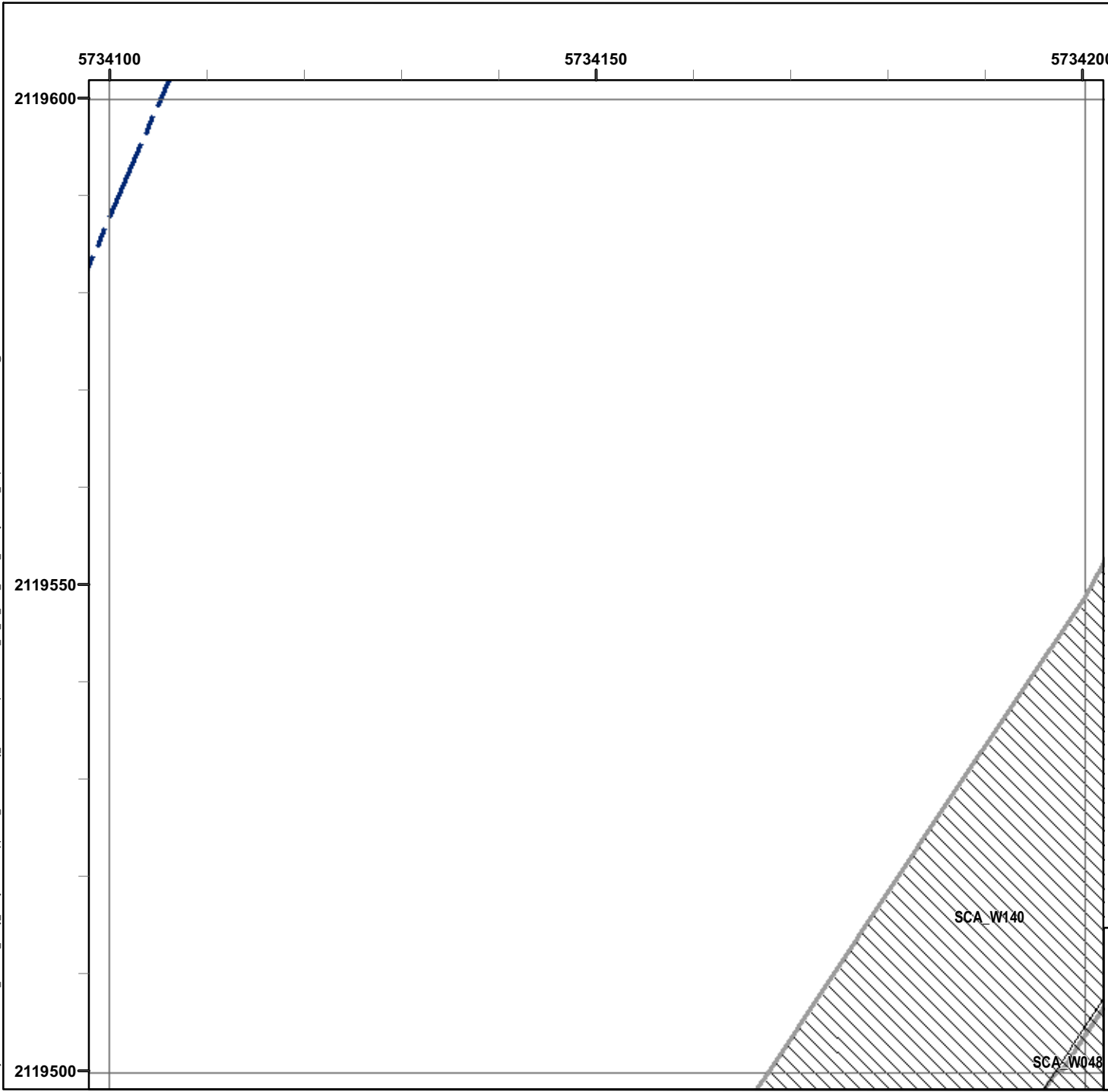


**EM61 Survey Results  
Outside Roadway and  
Utility Corridor**

FORA ESCA RP  
Monterey County, California

**Map E1-404**


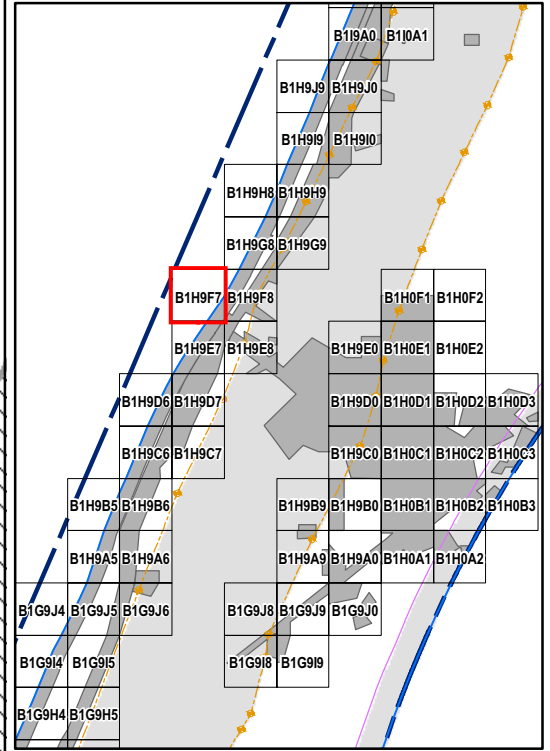
T:\Projects\Seaside\AAR\_Outside\_Rdwy\_UTILITYCorridor\Appendix\_EM61\SURVEY\_Results\_Mapbooks\2010\_07\_30\_SEA\_EM61\_SURVEY\_Results\_MapBook1.mxd - 1/19/2011 @ 11:52:17 AM



### Legend

## GRID B1H9F7

- 6012 ● Target Location
- Seaside MRA Boundary
- Roadway Alignment
- SCA Polygons (Investigation Areas)
- Utility Corridor
- MRS Boundary
- ▨ Analog Performed
- ▨ Excusable Data Gap

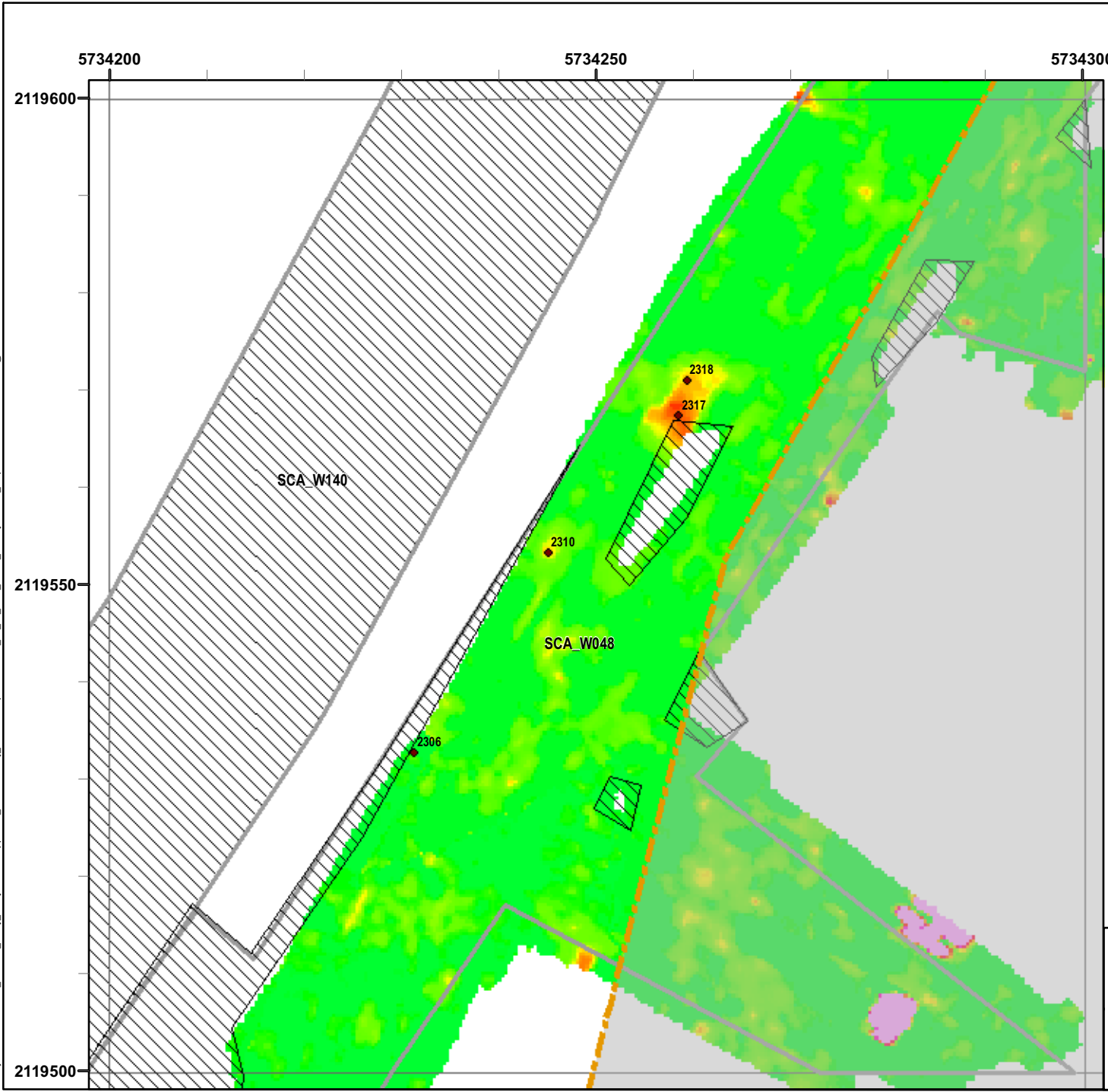


**EM61 Survey Results**  
**Outside Roadway and**  
**Utility Corridor**

FORA ESCA RP  
 Monterey County, California

**Map E1-405**


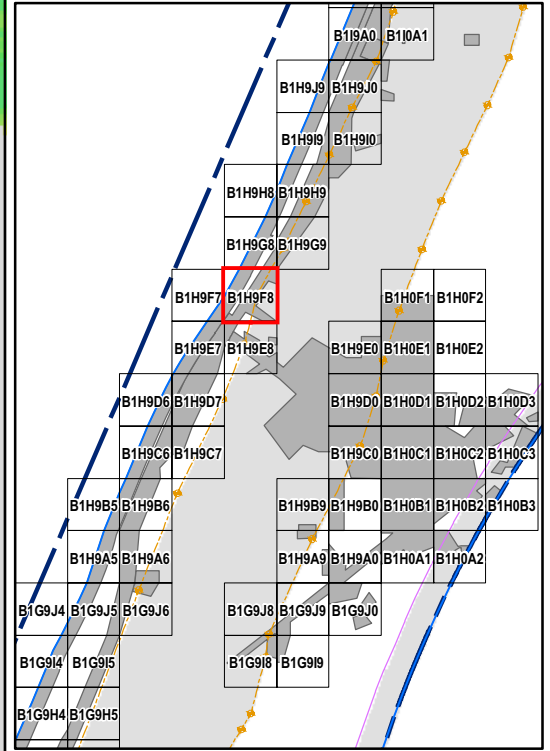
T:\Projects\Seaside\AAR\_Outside\_Rdwy\_UTILITY\Corridor\Appendix\_EM61\SURVEY\_Results\_Mapbooks\2010\_07\_30\_SEA\_EIM61\_SurveyResults\_MapBook1.mxd - 1/19/2011 @ 11:52:17 AM



### Legend

### GRID B1H9F8

- 6012 ● Target Location
  - Seaside MRA Boundary
  - Roadway Alignment
  - SCA Polygons (Investigation Areas)
  - ▨ Utility Corridor
  - ▨ Analog Performed
  - MRS Boundary
  - ▨ Excusable Data Gap
- Response (Stack) mV**
- |     |     |     |     |     |     |     |      |      |      |      |      |
|-----|-----|-----|-----|-----|-----|-----|------|------|------|------|------|
| 0.5 | 2.1 | 3.6 | 5.1 | 6.7 | 8.2 | 9.7 | 11.3 | 13.3 | 15.4 | 17.4 | 19.5 |
|-----|-----|-----|-----|-----|-----|-----|------|------|------|------|------|

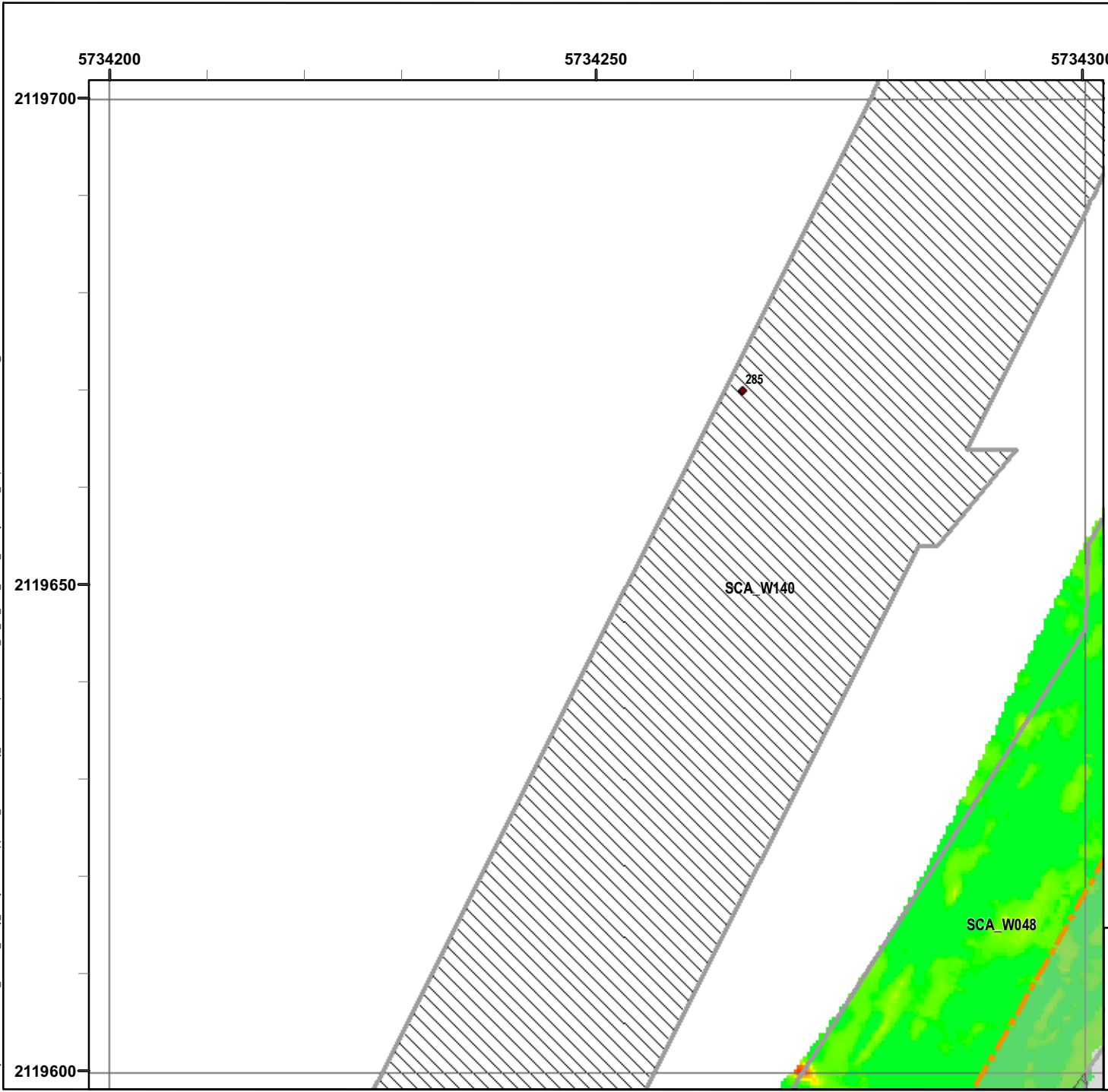


**EM61 Survey Results  
Outside Roadway and  
Utility Corridor**

FORA ESCA RP  
Monterey County, California

Map E1-406


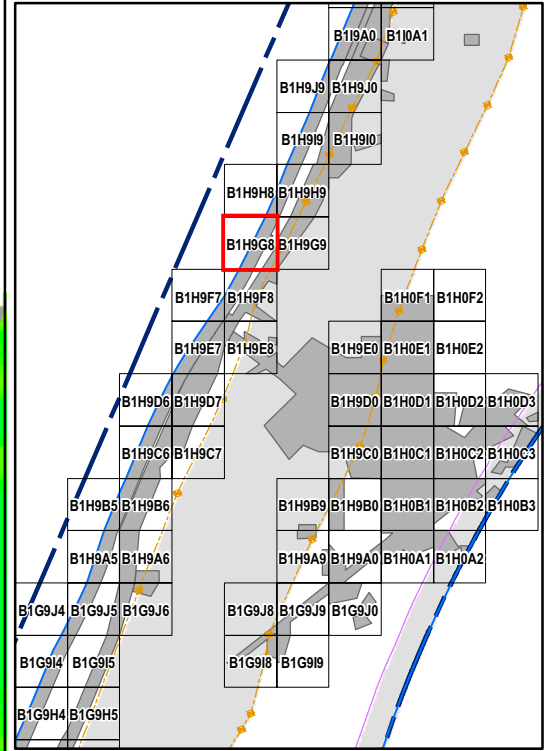
T:\Projects\Seaside\AAR\_Outside\_Rdwy\_UTILITYCorridor\Appendix\_EM61\SURVEY Results Mapbooks\2010\_07\_30\_SEA\_EIM61\_SurveyResults\_MapBook1.mxd - 1/19/2011 @ 11:52:17 AM



### Legend

**GRID B1H9G8**

- Target Location
- Seaside MRA Boundary
- Roadway Alignment
- SCA Polygons (Investigation Areas)
- Utility Corridor
- MRS Boundary
- Analog Performed
- Excusable Data Gap

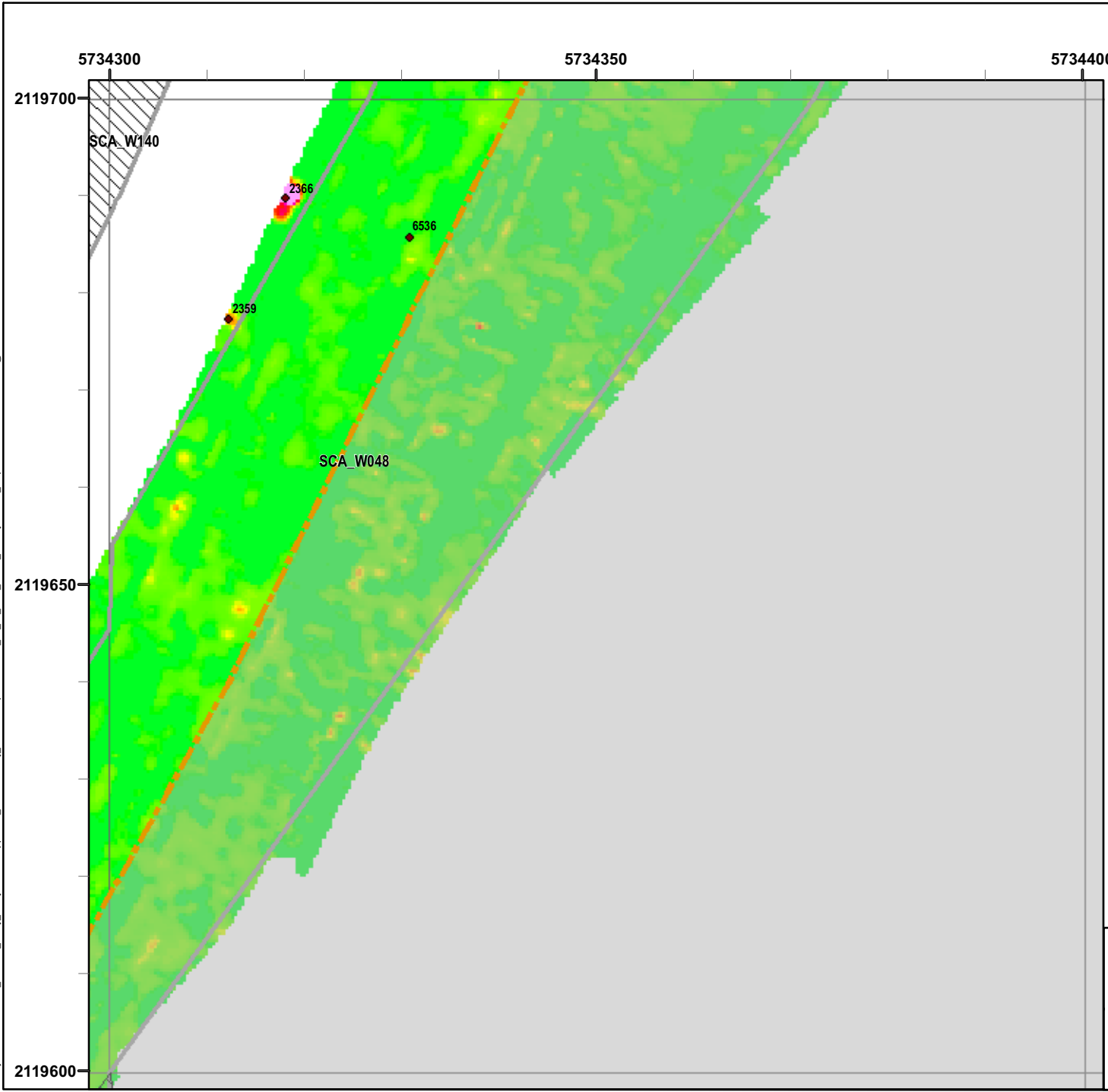


**EM61 Survey Results  
Outside Roadway and  
Utility Corridor**

FORA ESCA RP  
Monterey County, California

**Map E1-407**

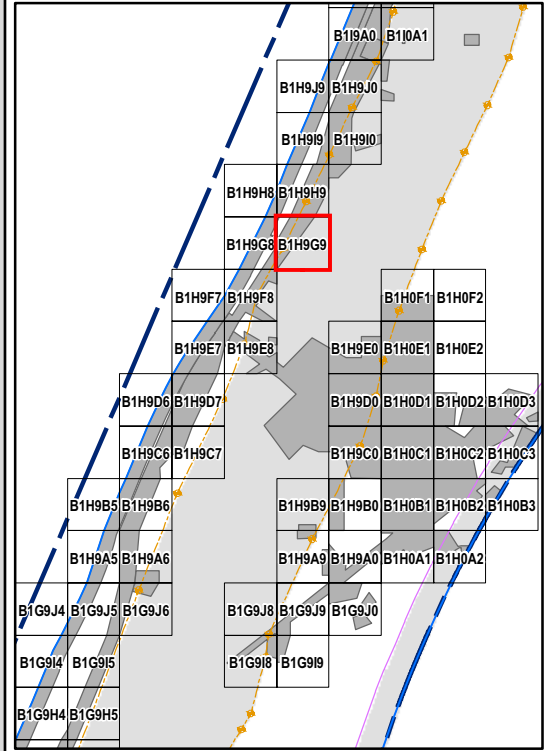
T:\Projects\Seaside\AAR\_Outside\_Rdwy\_UTILITYCorridor\Appendix\_EM61\SURVEY\_Results\_MapBooks\1.mxd - 1/19/2011 @ 11:52:17 AM



### Legend

## GRID B1H9G9

- 6012 Target Location
  - Seaside MRA Boundary
  - Roadway Alignment
  - SCA Polygons (Investigation Areas)
  - Utility Corridor
  - MRS Boundary
  - Analog Performed
  - Excusable Data Gap
- Response (Stack)**  
mV
- |     |     |     |     |     |     |     |      |      |      |      |      |
|-----|-----|-----|-----|-----|-----|-----|------|------|------|------|------|
| 0.5 | 2.1 | 3.6 | 5.1 | 6.7 | 8.2 | 9.7 | 11.3 | 13.3 | 15.4 | 17.4 | 19.5 |
|-----|-----|-----|-----|-----|-----|-----|------|------|------|------|------|



State Plane California IV, NAD 1983 (U.S. Survey Foot)

0 15 30 Feet



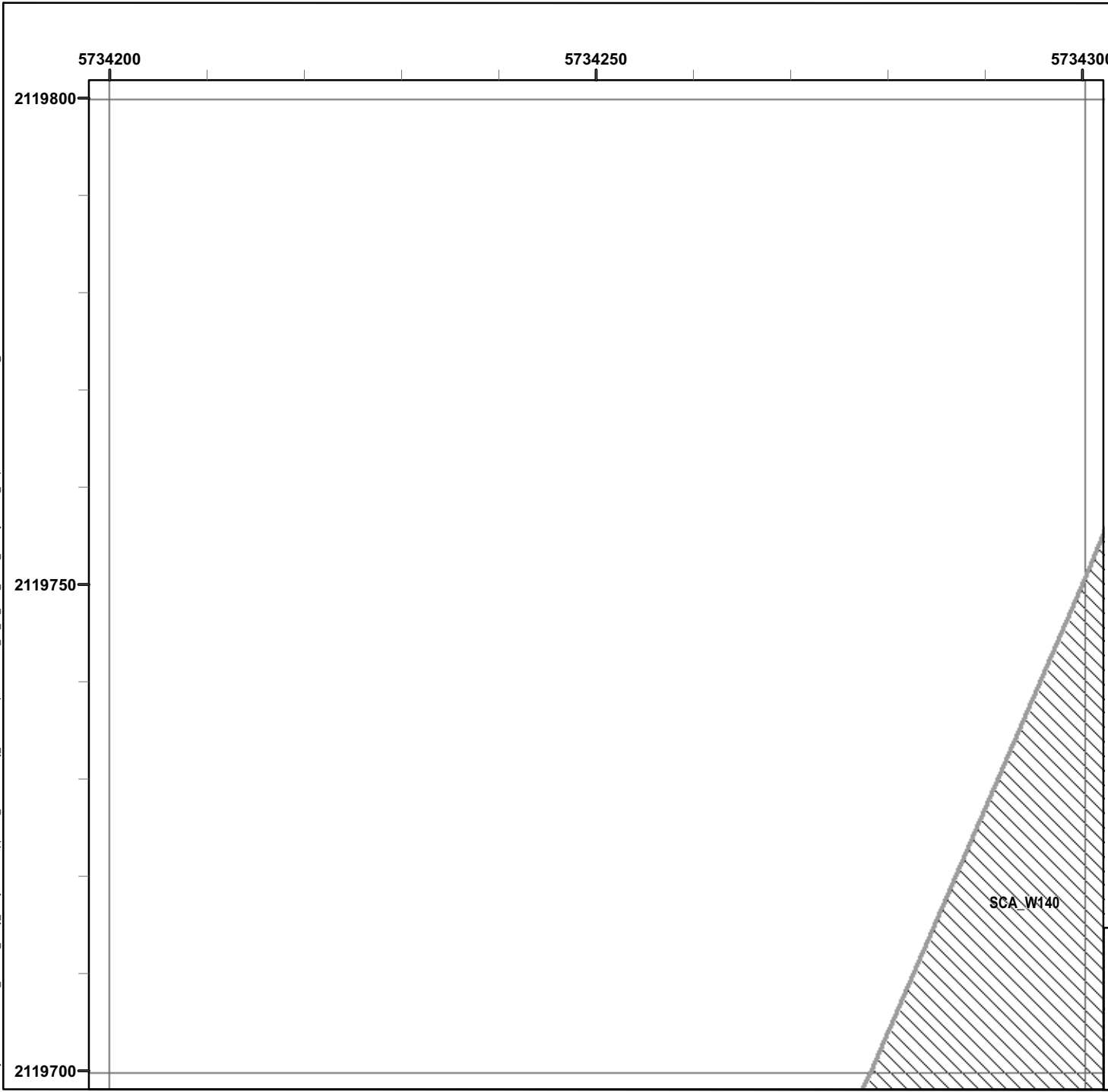
**EM61 Survey Results**  
**Outside Roadway and**  
**Utility Corridor**

FORA ESCA RP  
Monterey County, California

**Map E1-408**




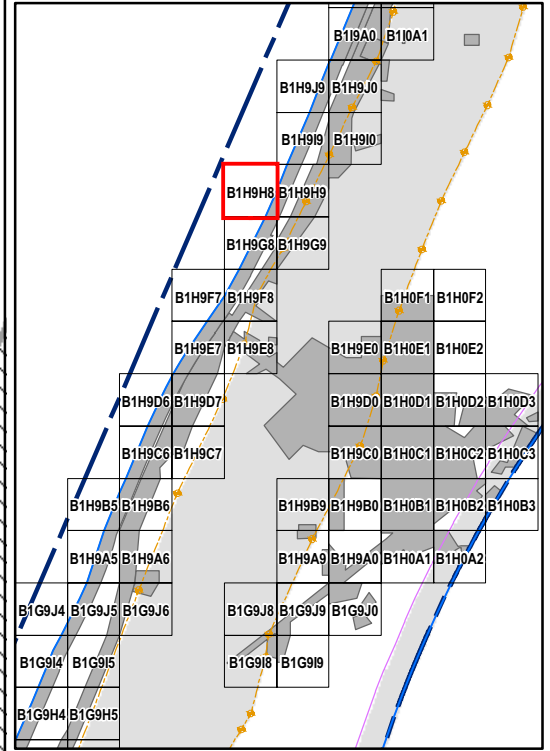
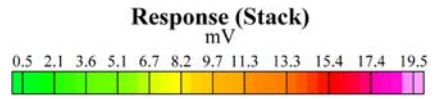
T:\Projects\Seaside\AAR\_Outside\_Rdwy\_UTILITYCorridor\Appendix\_EM61\SURVEY\_Results\_MapBooks\2010\_07\_30\_SEA\_EM61\_SURVEY\_Results\_MapBook1.mxd - 1/19/2011 @ 11:52:17 AM



### Legend

**GRID B1H9H8**

- 6012 ● Target Location
- Seaside MRA Boundary
- Roadway Alignment
- SCA Polygons (Investigation Areas)
- Utility Corridor
- MRS Boundary
- ▨ Analog Performed
- ▨ Excusable Data Gap

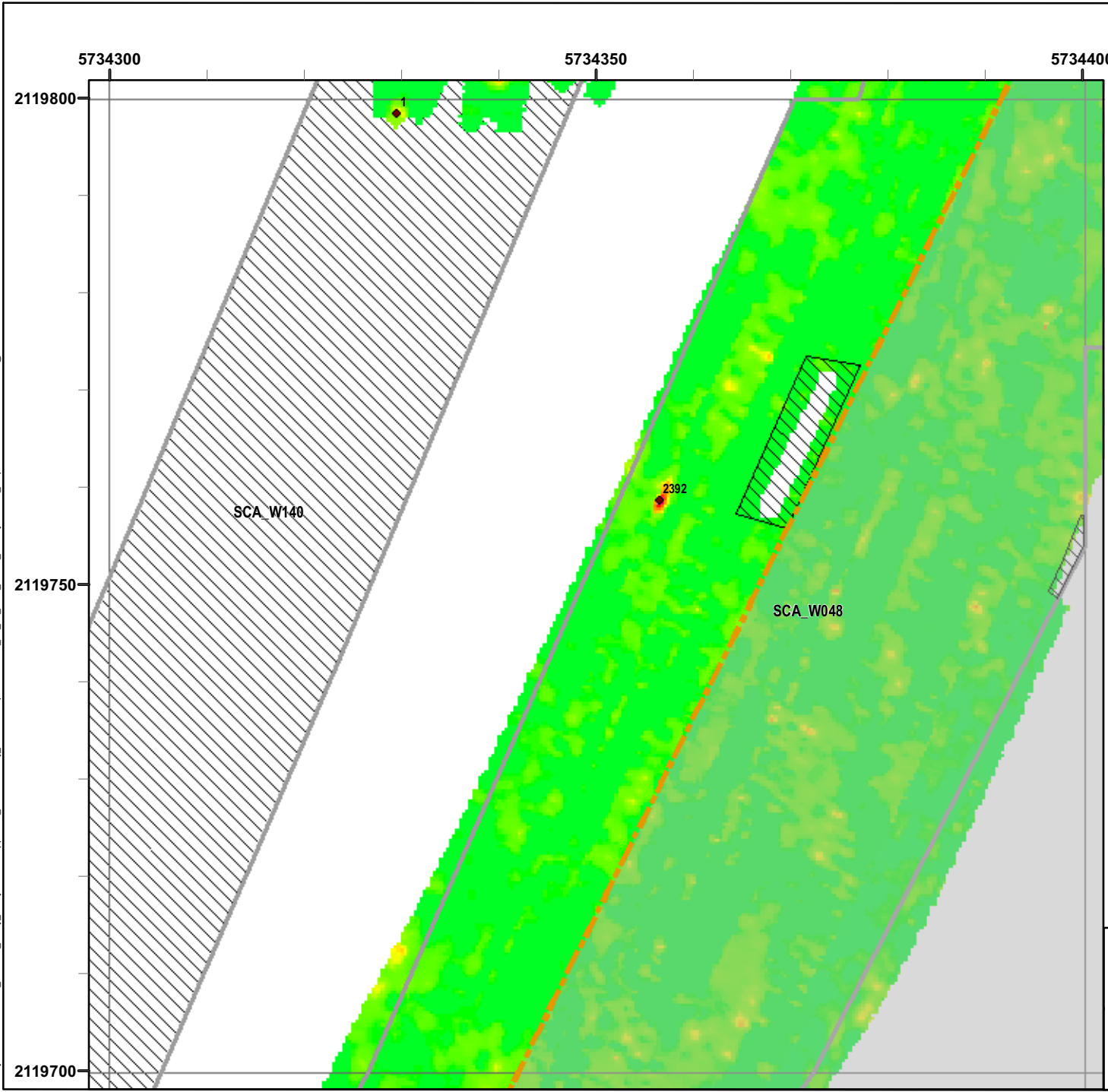


**EM61 Survey Results  
Outside Roadway and  
Utility Corridor**

FORA ESCA RP  
Monterey County, California

**Map E1-409**


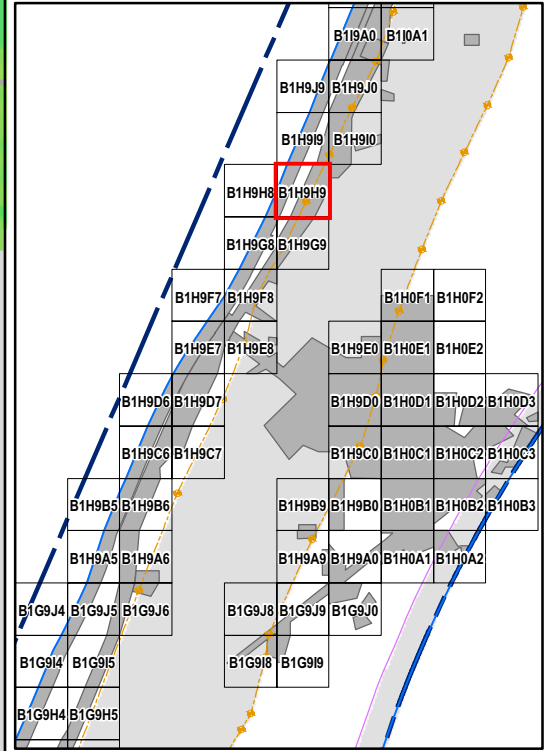
T:\Projects\Seaside\AAR\_Outside\_Rdwy\_UTILITYCorridor\Appendix\_EM61\SURVEY\_Results\_MapBooks1.mxd - 1/19/2011 @ 11:52:17 AM



### Legend

### GRID B1H9H9

- 6012 ● Target Location
  - Seaside MRA Boundary
  - Roadway Alignment
  - SCA Polygons (Investigation Areas)
  - Utility Corridor
  - MRS Boundary
  - ▨ Analog Performed
  - ▨ Excusable Data Gap
- Response (Stack) mV**
- |     |     |     |     |     |     |     |      |      |      |      |      |
|-----|-----|-----|-----|-----|-----|-----|------|------|------|------|------|
| 0.5 | 2.1 | 3.6 | 5.1 | 6.7 | 8.2 | 9.7 | 11.3 | 13.3 | 15.4 | 17.4 | 19.5 |
|-----|-----|-----|-----|-----|-----|-----|------|------|------|------|------|

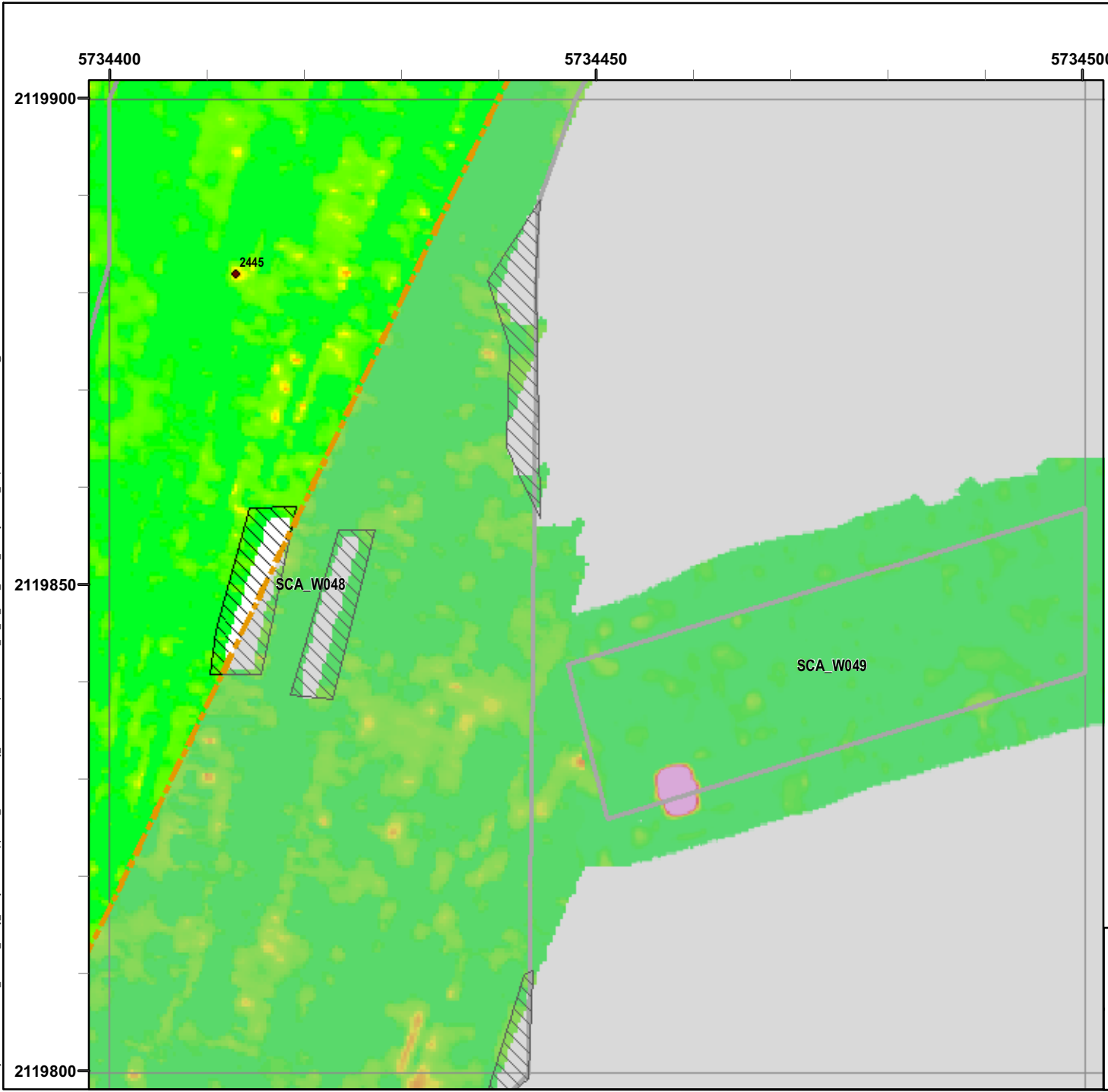


**EM61 Survey Results  
Outside Roadway and  
Utility Corridor**

FORA ESCA RP  
Monterey County, California

Map E1-410

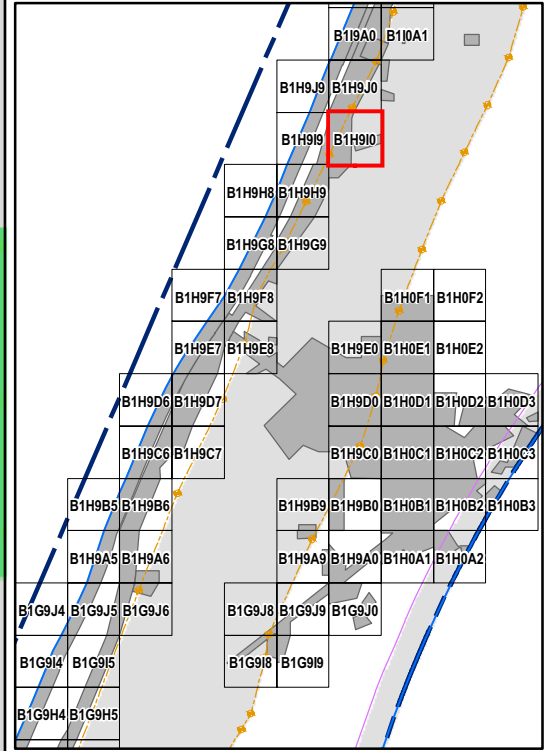
T:\Projects\Seaside\AAR\_Outside\_Rdwy\_UTILITY\Corridor\Appendix\_EM61\SURVEY\_RESULTS\_MapBooks\2010\_07\_30\_SEA\_EM61\_Survey\_Results\_MapBook1.mxd - 1/19/2011 @ 11:52:17 AM



### Legend

### GRID B1H9I0

- 6012 ● Target Location
  - Seaside MRA Boundary
  - Roadway Alignment
  - SCA Polygons (Investigation Areas)
  - ▨ Utility Corridor
  - ▨ Analog Performed
  - MRS Boundary
  - ▨ Excusable Data Gap
- Response (Stack) mV**
- 0.5 2.1 3.6 5.1 6.7 8.2 9.7 11.3 13.3 15.4 17.4 19.5
- 



State Plane California IV, NAD 1983 (U.S. Survey Foot)

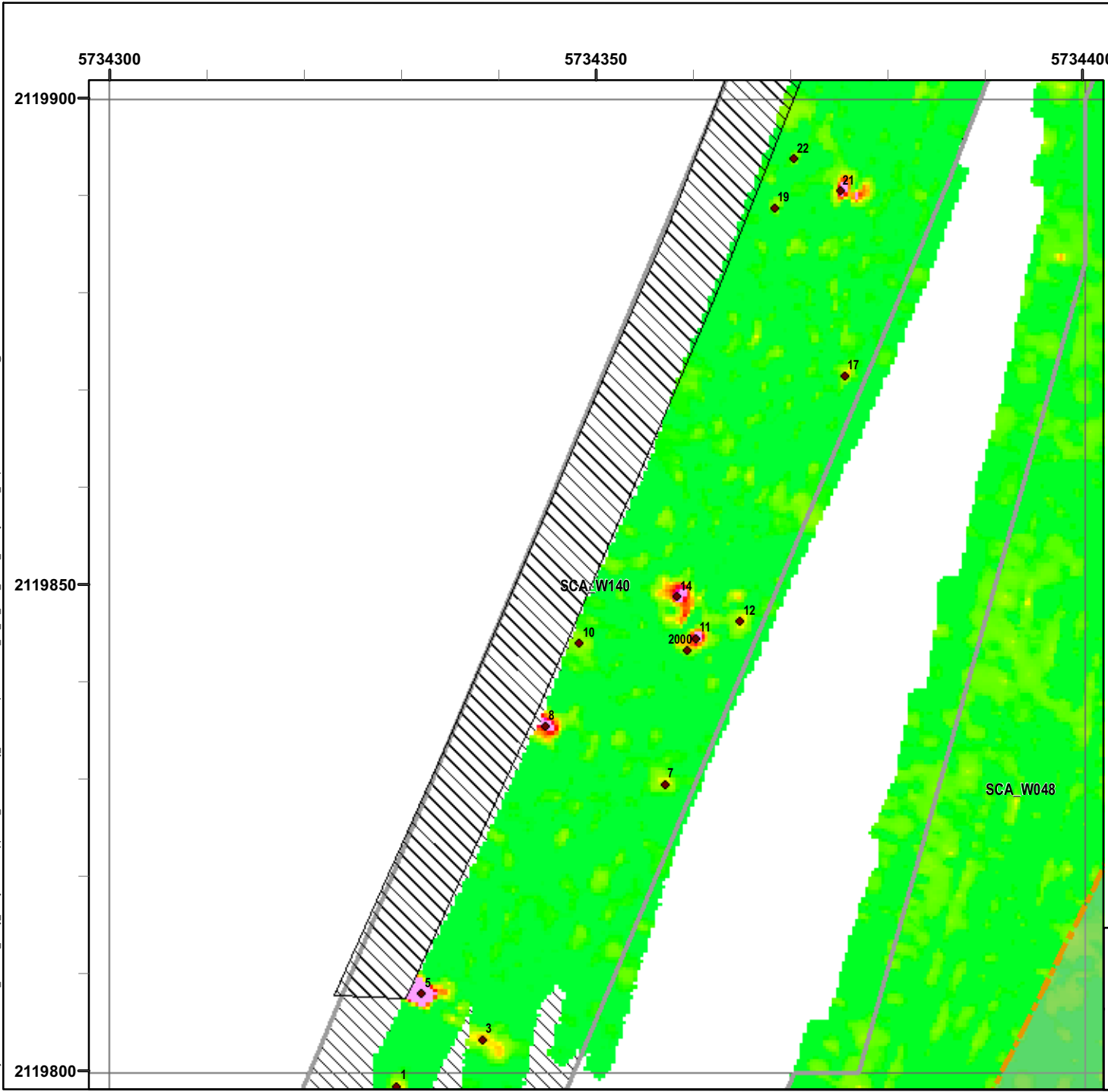


**EM61 Survey Results  
Outside Roadway and  
Utility Corridor**

FORA ESCA RP  
Monterey County, California

**Map E1-411**


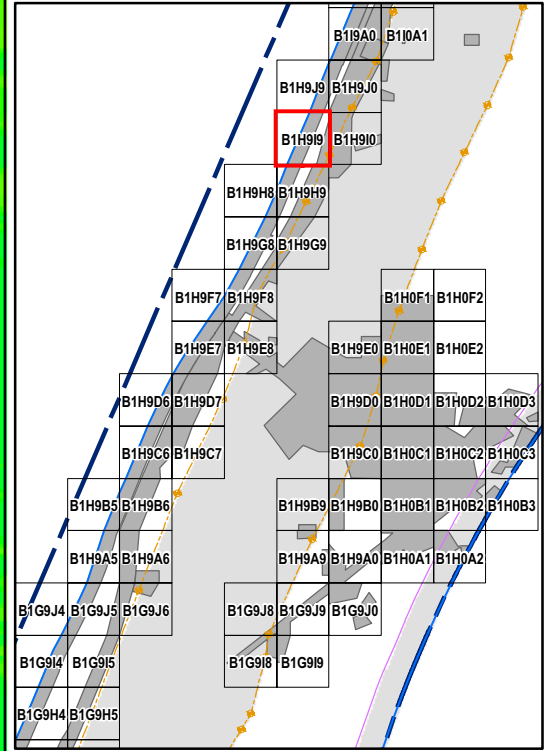
T:\Projects\Seaside\AAR\_Outside\_Rdwy\_UTILITY\Corridor\Appendix\_EM61\SURVEY\_Results\_Mapbooks\2010\_07\_30\_SEA\_EIM61\_SurveyResults\_MapBook1.mxd - 1/19/2011 @ 11:52:17 AM



### Legend

### GRID B1H9I9

- 6012 ● Target Location
  - Seaside MRA Boundary
  - Roadway Alignment
  - SCA Polygons (Investigation Areas)
  - ▨ Utility Corridor
  - ▨ Analog Performed
  - MRS Boundary
  - ▨ Excusable Data Gap
- Response (Stack) mV**
- |     |     |     |     |     |     |     |      |      |      |      |      |
|-----|-----|-----|-----|-----|-----|-----|------|------|------|------|------|
| 0.5 | 2.1 | 3.6 | 5.1 | 6.7 | 8.2 | 9.7 | 11.3 | 13.3 | 15.4 | 17.4 | 19.5 |
|-----|-----|-----|-----|-----|-----|-----|------|------|------|------|------|

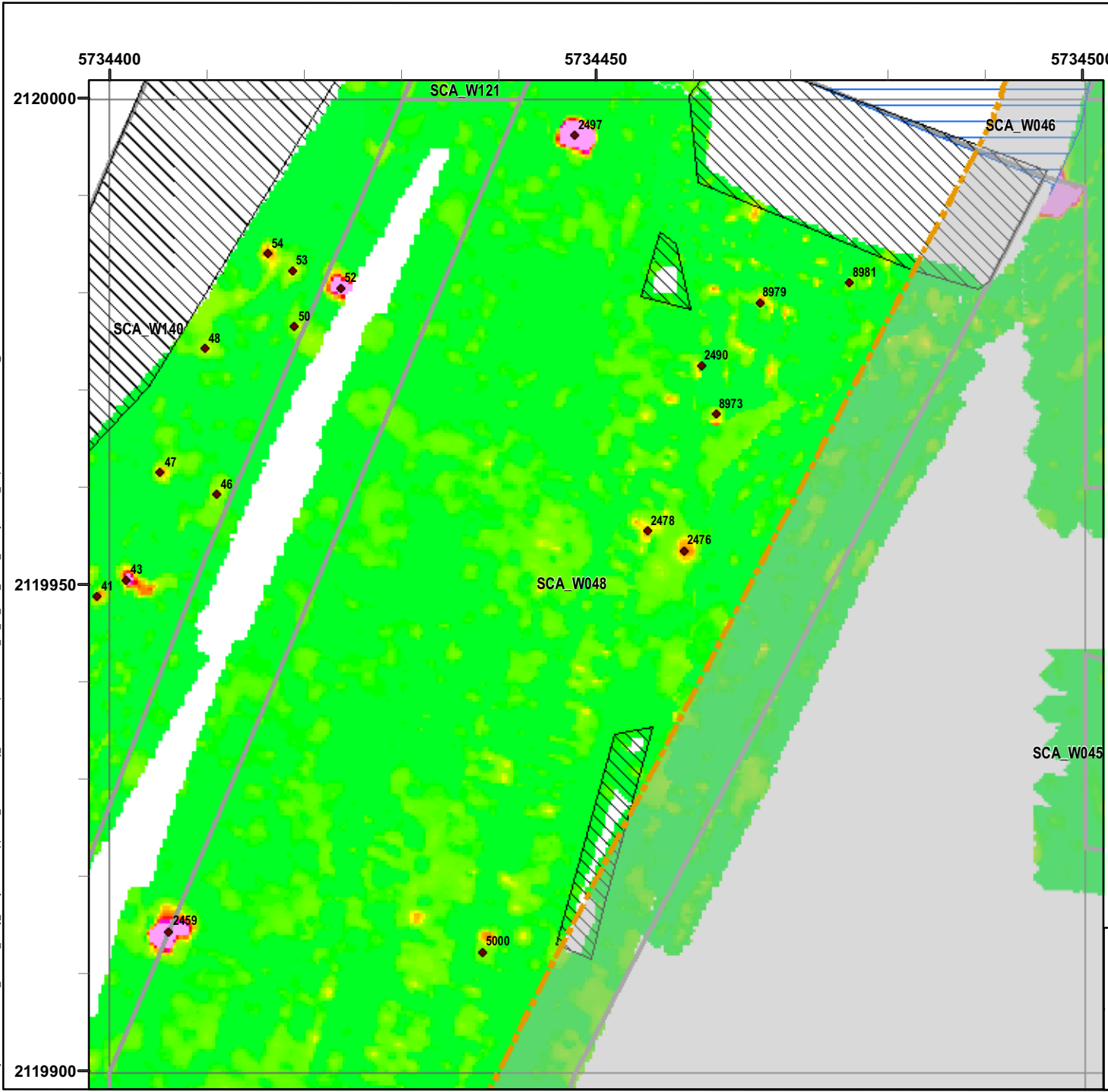


**EM61 Survey Results  
Outside Roadway and  
Utility Corridor**

FORA ESCA RP  
Monterey County, California

**Map E1-412**


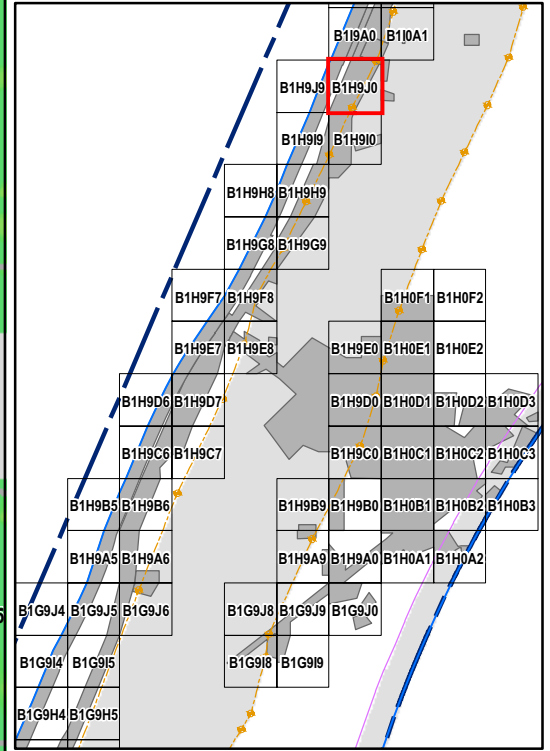
T:\Projects\Seaside\AAR\_Outside\_Rdwy\_UTILITYCorridor\Appendix\_EM61\SURVEY Results Mapbooks\2010\_07\_30\_SEA\_EM61\_SurveyResults\_MapBook1.mxd - 1/19/2011 @ 11:52:17 AM



### Legend

### GRID B1H9J0

- 6012 ● Target Location
  - Seaside MRA Boundary
  - Roadway Alignment
  - SCA Polygons (Investigation Areas)
  - Utility Corridor
  - MRS Boundary
  - ▨ Analog Performed
  - ▨ Excusable Data Gap
- Response (Stack) mV**
- |     |     |     |     |     |     |     |      |      |      |      |      |
|-----|-----|-----|-----|-----|-----|-----|------|------|------|------|------|
| 0.5 | 2.1 | 3.6 | 5.1 | 6.7 | 8.2 | 9.7 | 11.3 | 13.3 | 15.4 | 17.4 | 19.5 |
|-----|-----|-----|-----|-----|-----|-----|------|------|------|------|------|

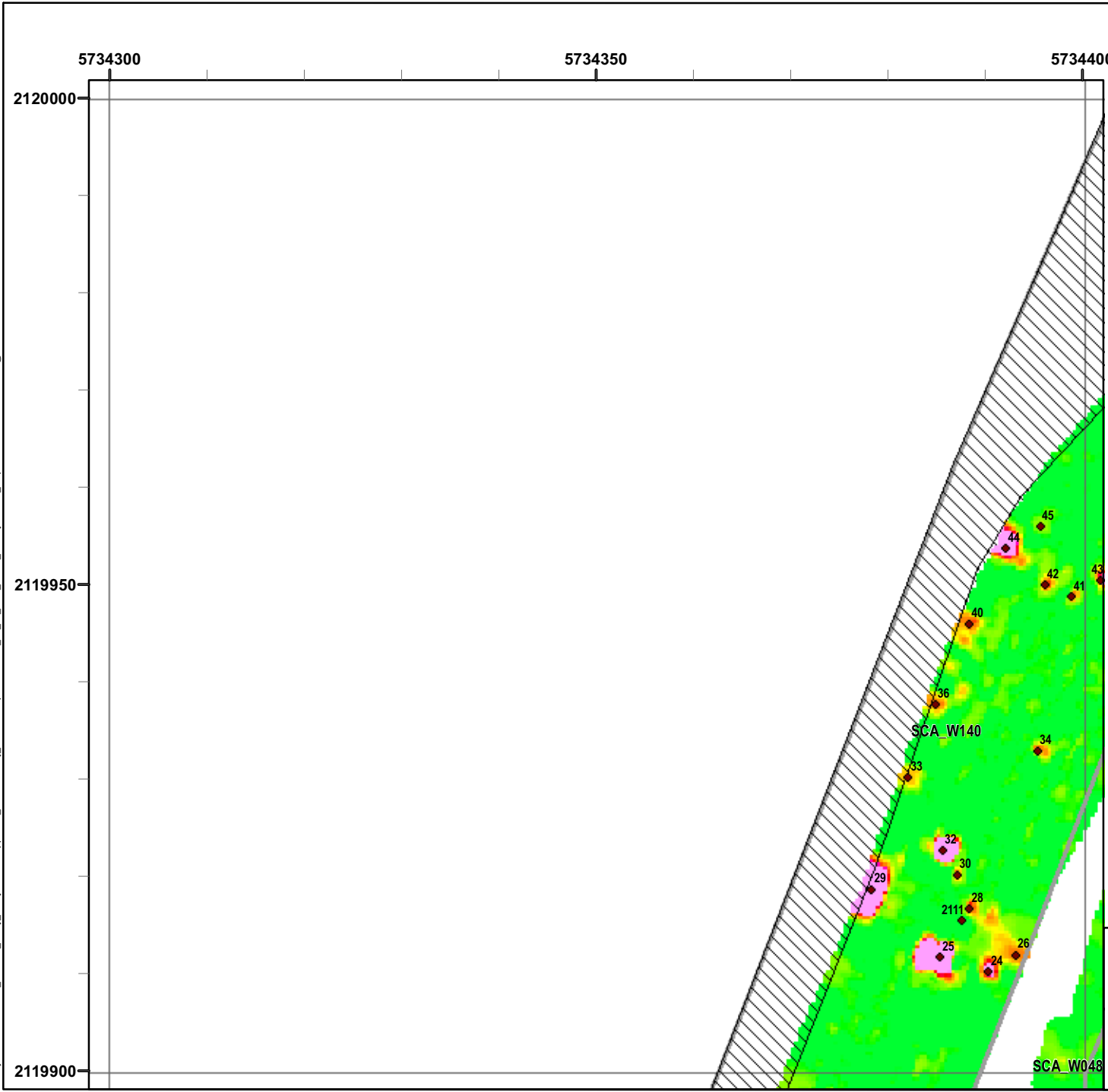


**EM61 Survey Results**  
**Outside Roadway and**  
**Utility Corridor**

FORA ESCA RP  
 Monterey County, California

**Map E1-413**


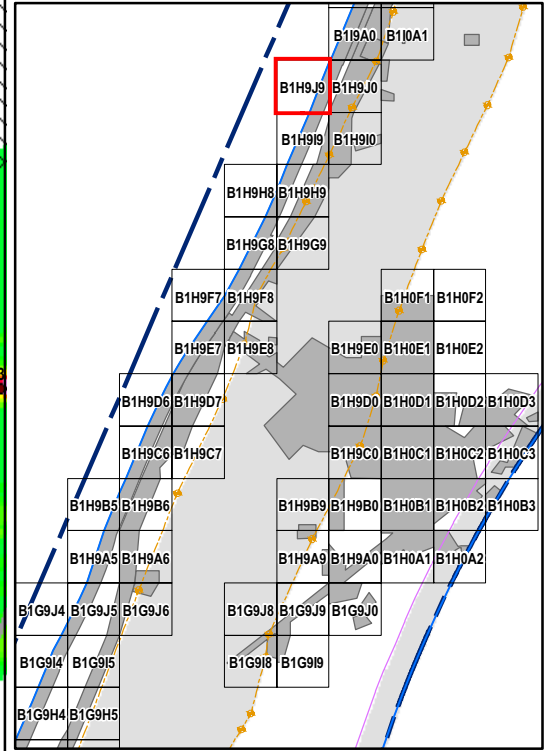
T:\Projects\Seaside\AAR\_Outside\_Rdwy\_UTILITYCorridor\Appendix\_EM61\SURVEY\_Results\_Mapbooks\2010\_07\_30\_SEA\_EM61\_SurveyResults\_MapBook1.mxd - 1/19/2011 @ 11:52:17 AM



### Legend

### GRID B1H9J9

- 6012 ● Target Location
- Seaside MRA Boundary
- Roadway Alignment
- SCA Polygons (Investigation Areas)
- ▨ Utility Corridor
- ▩ Analog Performed
- ▭ MRS Boundary
- ▭ Excusable Data Gap

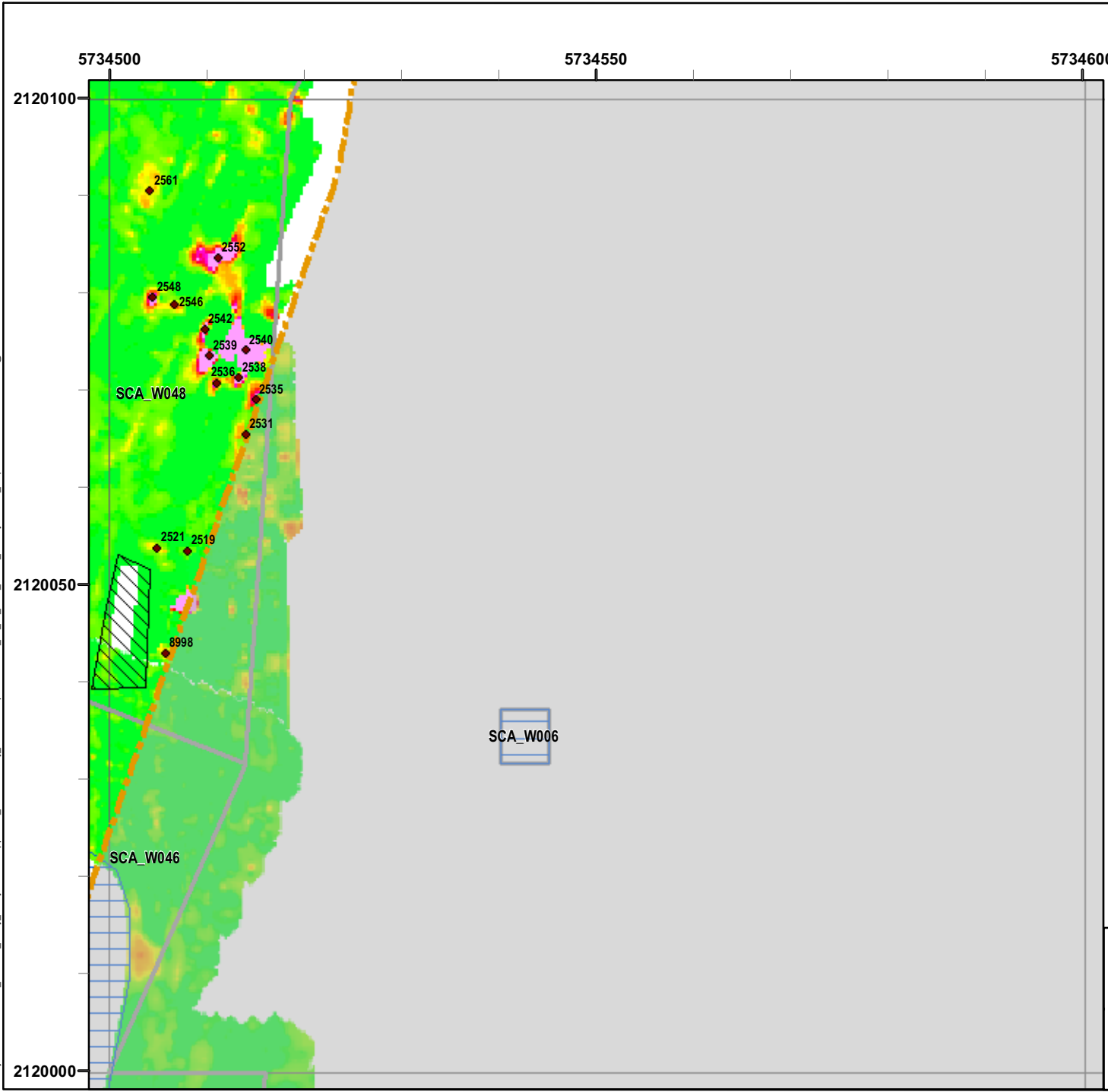


**EM61 Survey Results**  
**Outside Roadway and**  
**Utility Corridor**

FORA ESCA RP  
 Monterey County, California

**Map E1-414**


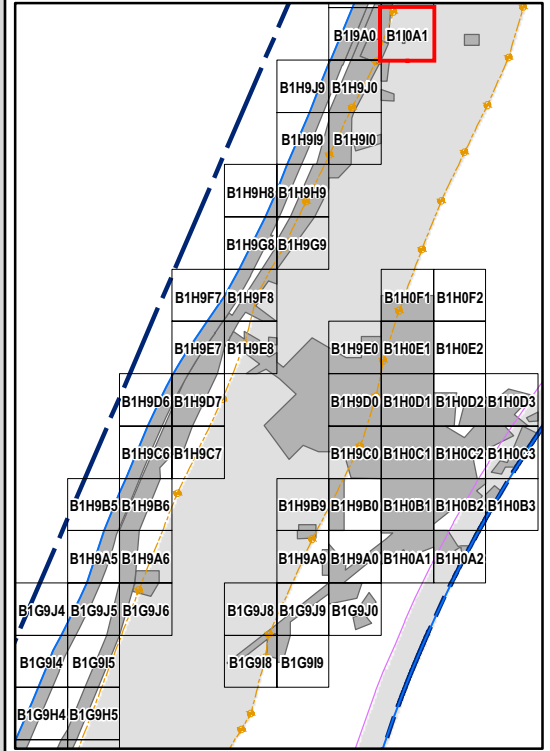
T:\Projects\Seaside\AAR\_Outside\_Rdwy\_UTILITYCorridor\Appendix\_EM61\SURVEY\_Results\_MapBooks\2010\_07\_30\_SEA\_EM61\_SurveyResults\_MapBook1.mxd - 1/19/2011 @ 11:52:17 AM



### Legend

### GRID B110A1

- 6012 ● Target Location
- Seaside MRA Boundary
- Roadway Alignment
- SCA Polygons (Investigation Areas)
- ▨ Utility Corridor
- ▨ Analog Performed
- ▨ MRS Boundary
- ▨ Excusable Data Gap

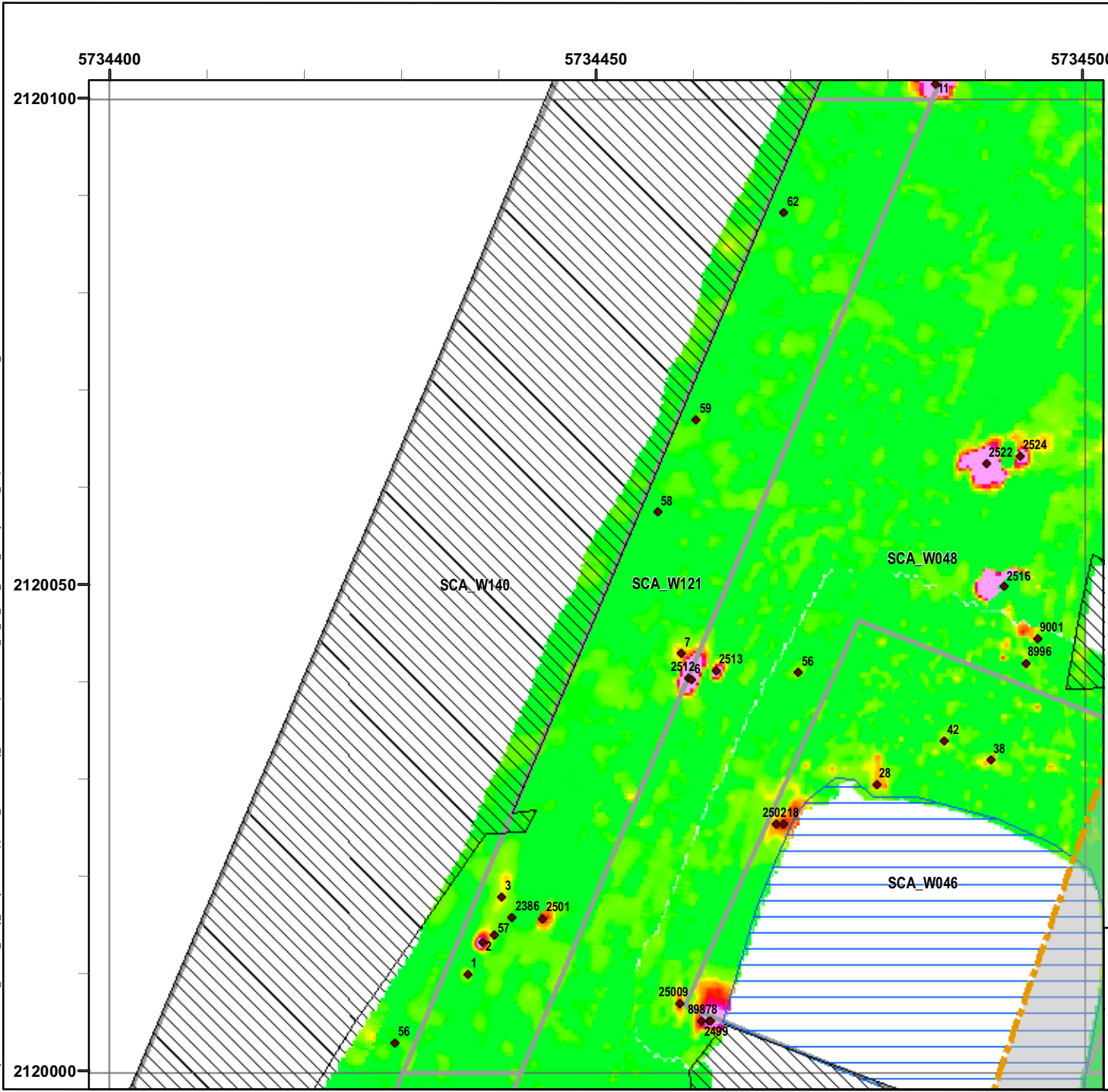


**EM61 Survey Results**  
**Outside Roadway and**  
**Utility Corridor**

FORA ESCA RP  
Monterey County, California

**Map E1-415**

T:\Projects\Seaside\AAR\_Outside\_Roady\_UTILITYCorridor\Appendix\_EM61\SURVEY\_Results\_MapBooks1.mxd - 1/19/2011 @ 11:52:17 AM

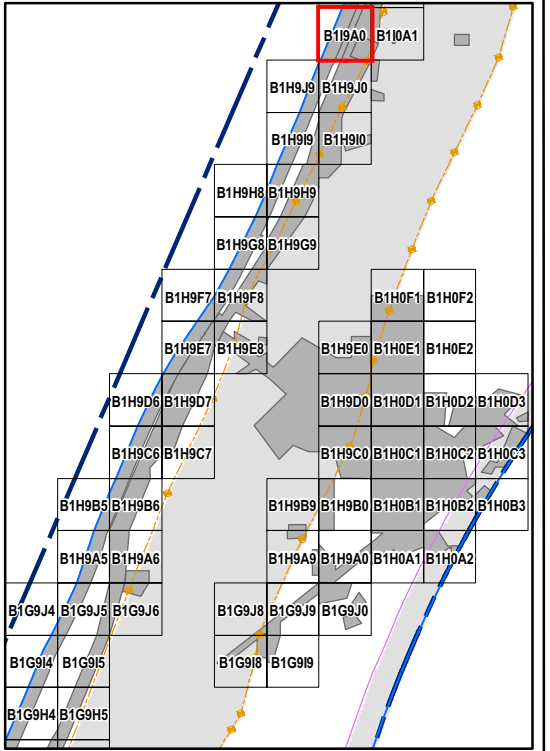


**Legend** **GRID B119A0**

- 6012 Target Location
- Seaside MRA Boundary
- Roadway Alignment
- SCA Polygons (Investigation Areas)
- Utility Corridor
- MRS Boundary
- ▨ Analog Performed
- ▨ Excusable Data Gap

**Response (Stack)**  
mV

0.5 2.1 3.6 5.1 6.7 8.2 9.7 11.3 13.3 15.4 17.4 19.5



State Plane California IV, NAD 1983 (U.S. Survey Foot)

**LFR**  
**WESTON**  
WESTLIFE ENGINEERS

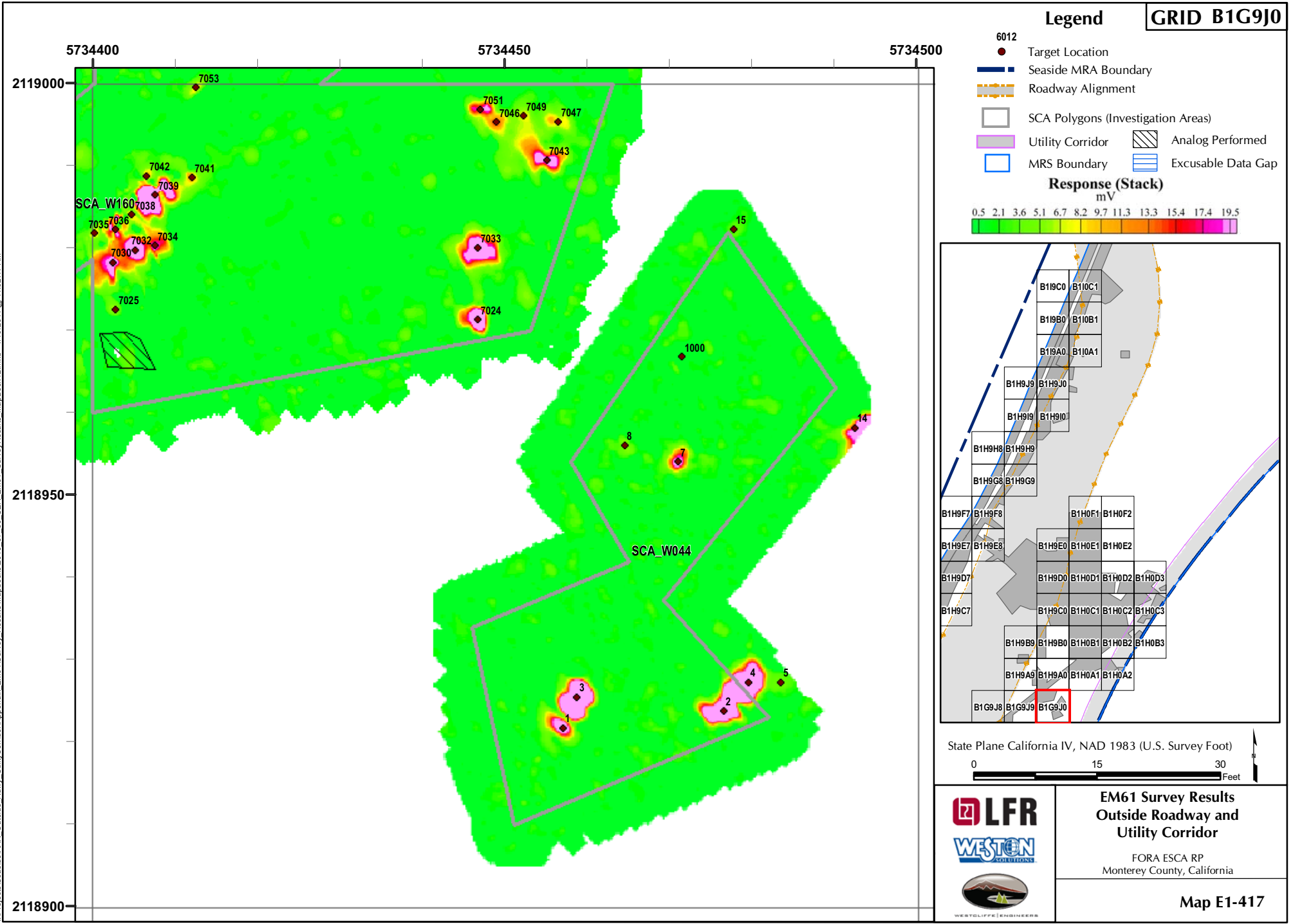
**EM61 Survey Results  
Outside Roadway and  
Utility Corridor**

FORA ESCA RP  
Monterey County, California

**Map E1-416**



T:\Projects\Seaside\AAR\_Outside\_Rtwy\_UTILITY\Corridor\Appendix EM61\Survey\_Results\_MapBooks\2010\_07\_30\_SEA\_EM61\_Survey\_Results\_MapBook12.mxd - 1/19/2011 @ 11:52:17 AM



5734400


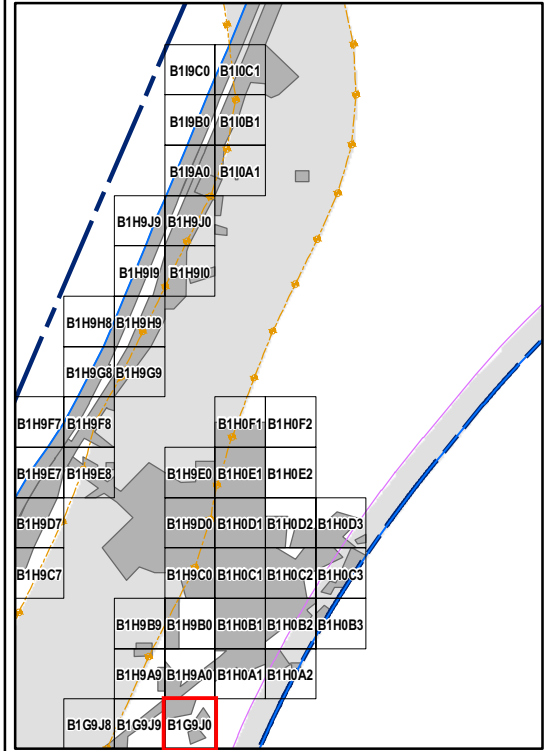
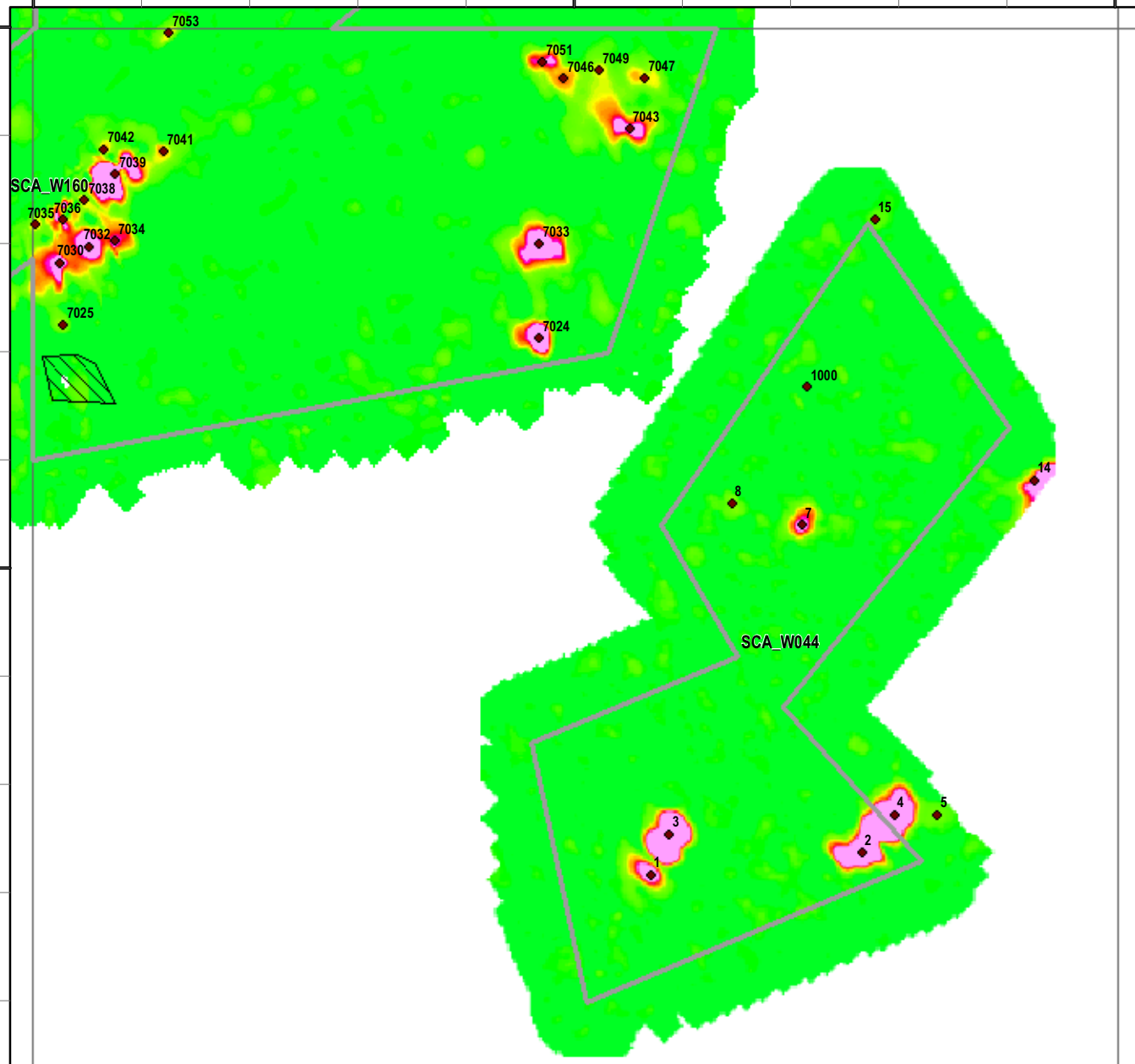
5734450

5734500

2119000

2118950

2118900



**LFR**

**WESTON SOLUTIONS**

**WESTLIFE ENGINEERS**

**EM61 Survey Results Outside Roadway and Utility Corridor**

FORA ESCA RP  
Monterey County, California

**Map E1-417**

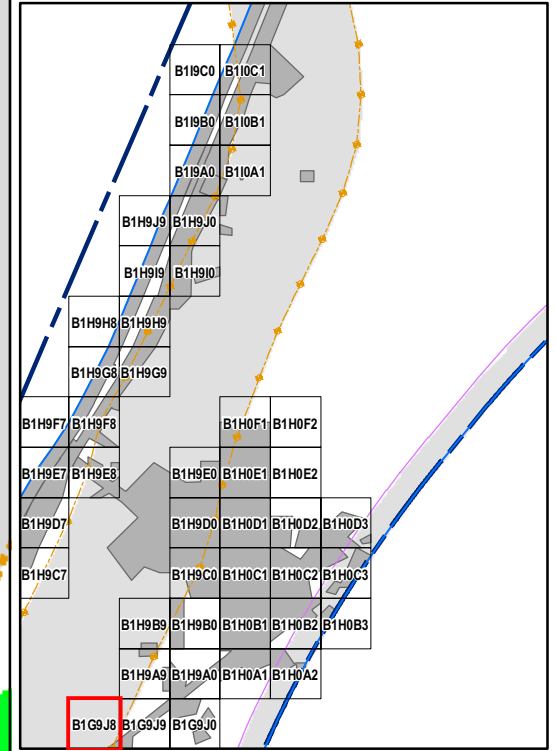

T:\Projects\Seaside\AAR\_Outside\UtilityCorridor\Appendix EM61\Survey Results MapBooks\2010\_07\_30\_SEA\_EM61\_SurveyResults\_MapBook12.mxd - 1/19/2011 @ 11:52:17 AM

### Legend

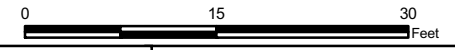
**GRID B1G9J8**

- 6012 Target Location
- ▬ Seaside MRA Boundary
- ▬ Roadway Alignment
- SCA Polygons (Investigation Areas)
- ▨ Utility Corridor
- ▨ Analog Performed
- MRS Boundary
- ▨ Excusable Data Gap

### Response (Stack) mV



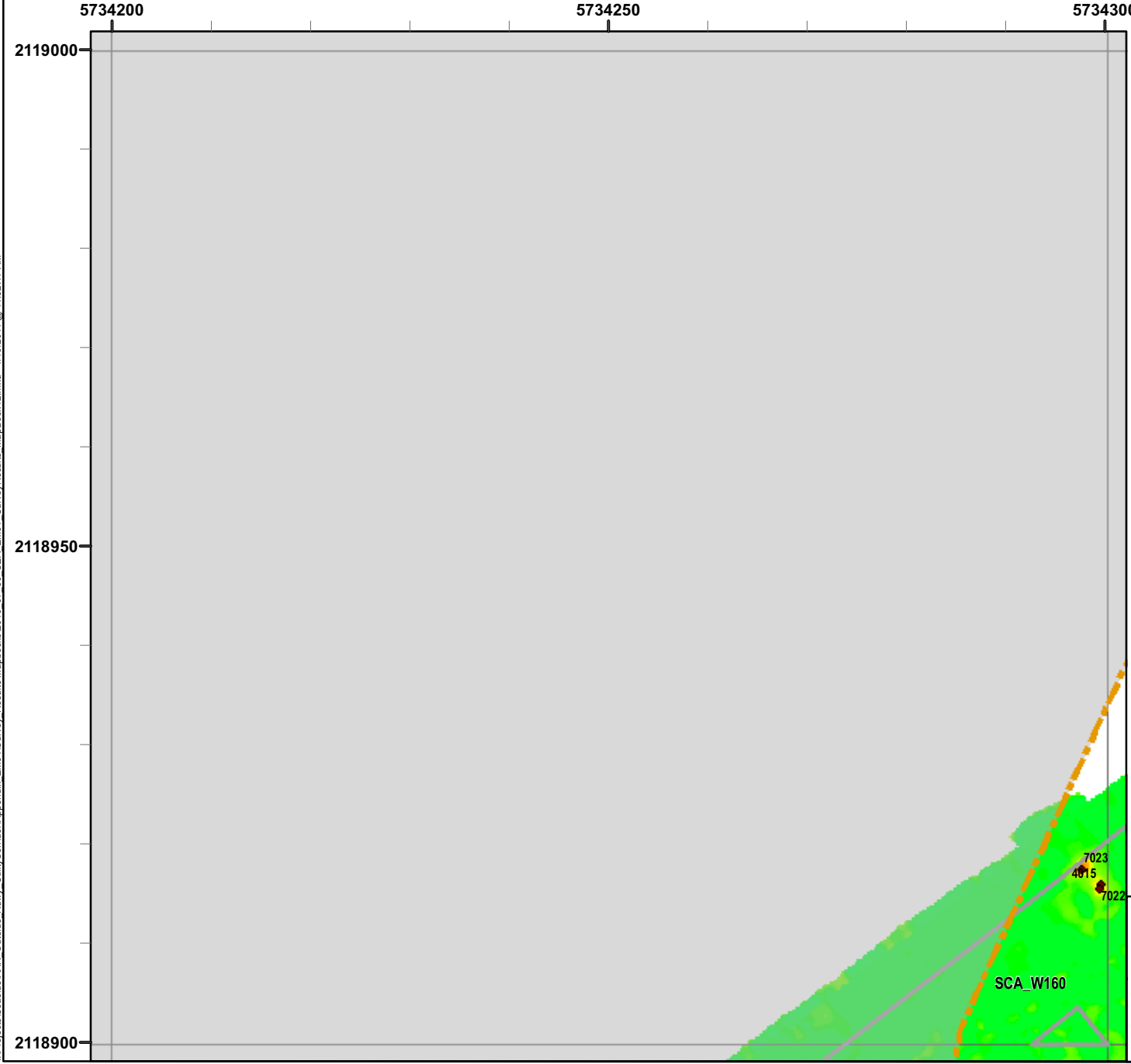
State Plane California IV, NAD 1983 (U.S. Survey Foot)



### EM61 Survey Results Outside Roadway and Utility Corridor

FORA ESCA RP  
Monterey County, California

**Map E1-418**


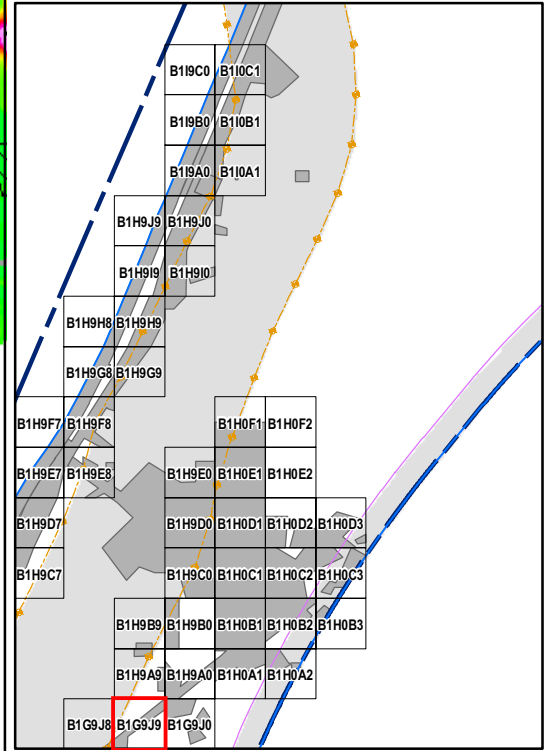
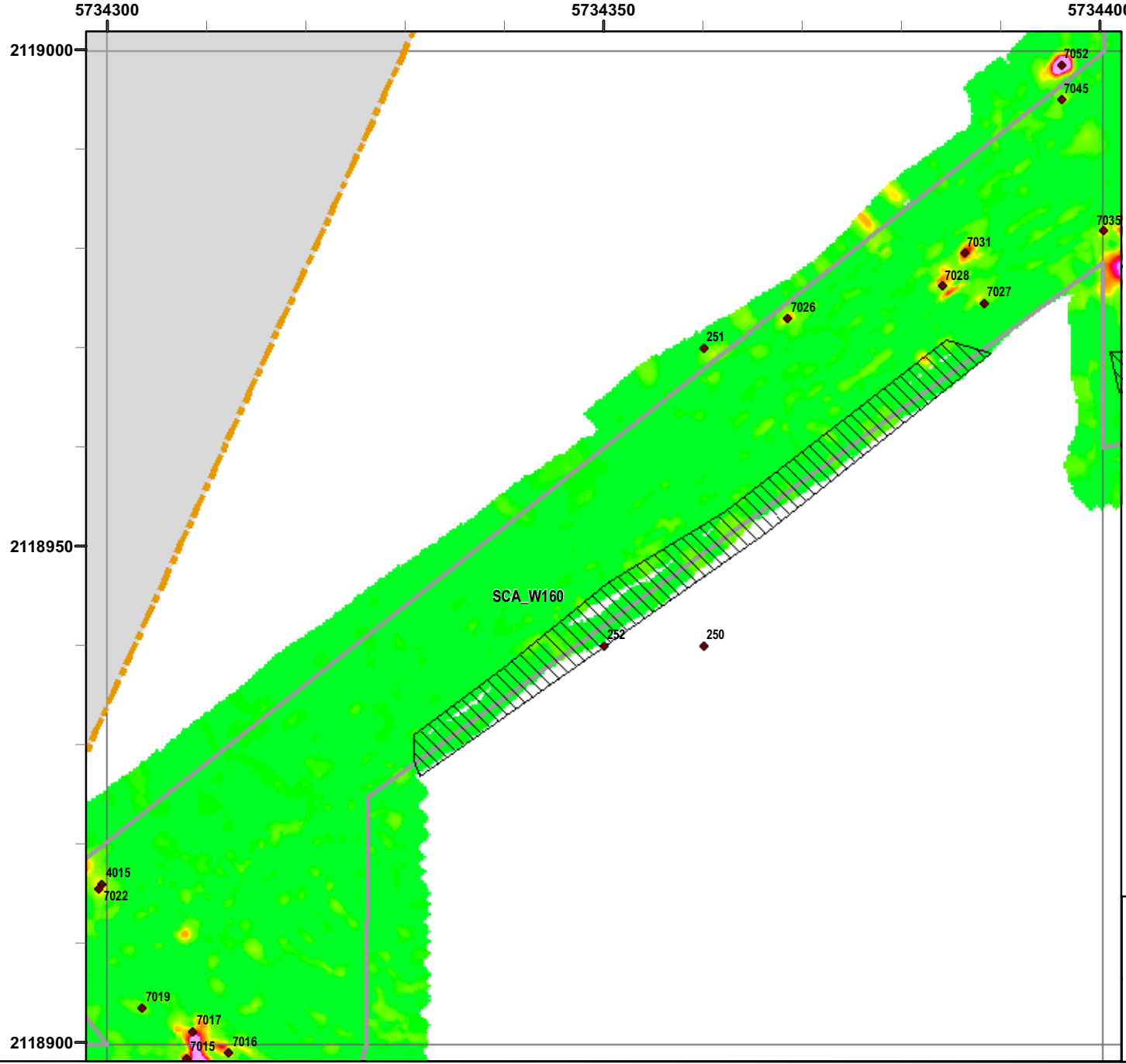


T:\Projects\Seaside\AAR\_Outside\_Rtwy\_UTILITY\Corridor\Appendix EM61\Survey\_Results\_MapBooks\2010\_07\_30\_SEA\_EM61\_Survey\_Results\_MapBook12.mxd - 1/19/2011 @ 11:52:17 AM

### Legend

**GRID B1G9J9**

- 6012 ● Target Location
  - Seaside MRA Boundary
  - Roadway Alignment
  - SCA Polygons (Investigation Areas)
  - ▨ Utility Corridor
  - ▨ Analog Performed
  - MRS Boundary
  - ▨ Excusable Data Gap
- Response (Stack) mV**
- 0.5 2.1 3.6 5.1 6.7 8.2 9.7 11.3 13.3 15.4 17.4 19.5
- 

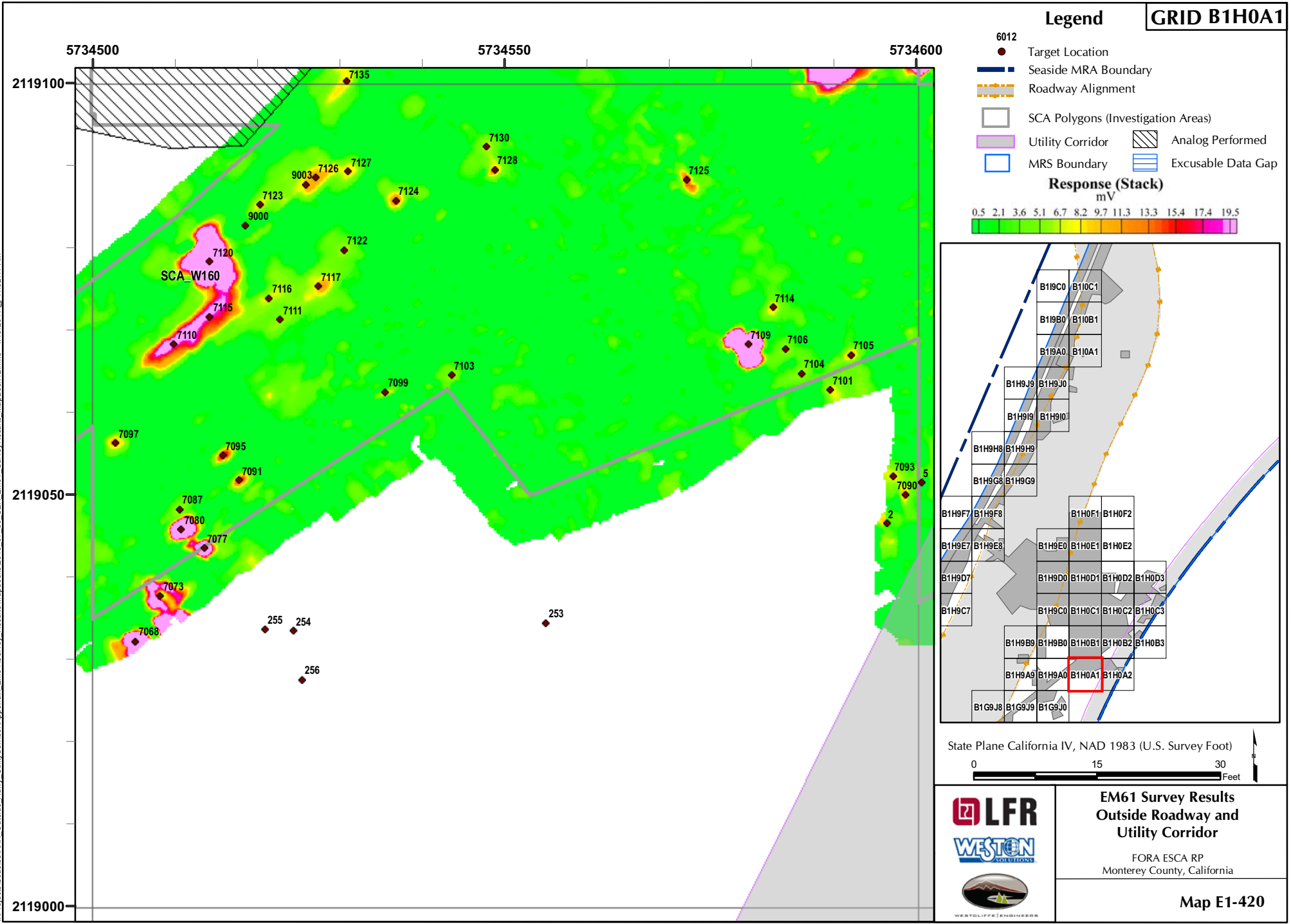


**EM61 Survey Results**  
**Outside Roadway and**  
**Utility Corridor**

FORA ESCA RP  
 Monterey County, California

**Map E1-419**

T:\Projects\Seaside\AAR\_Outside\_Rtwy\_UTILITY\Corridor\Appendix\_EM61\Survey\_Results\_MapBooks\2010\_07\_30\_SEA\_EM61\_Survey\_Results\_MapBook12.mxd - 1/19/2011 @ 11:52:17 AM



5734500

5734550

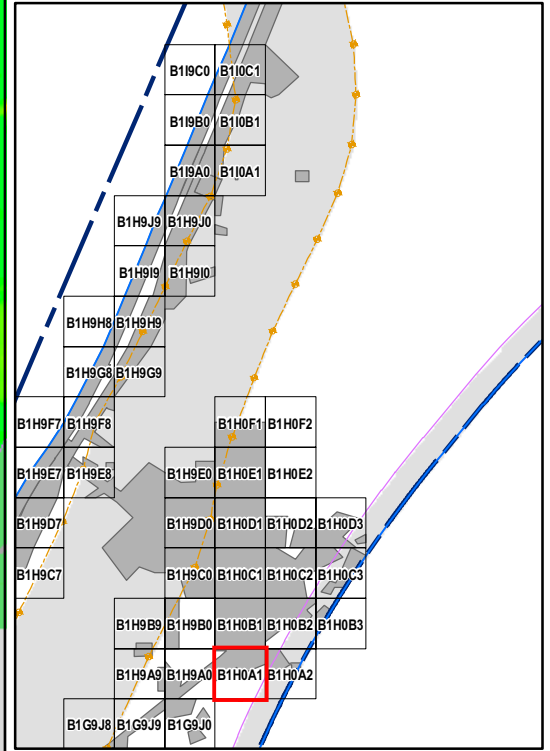
5734600

2119100


2119050

2119000

SCA\_W160



State Plane California IV, NAD 1983 (U.S. Survey Foot)

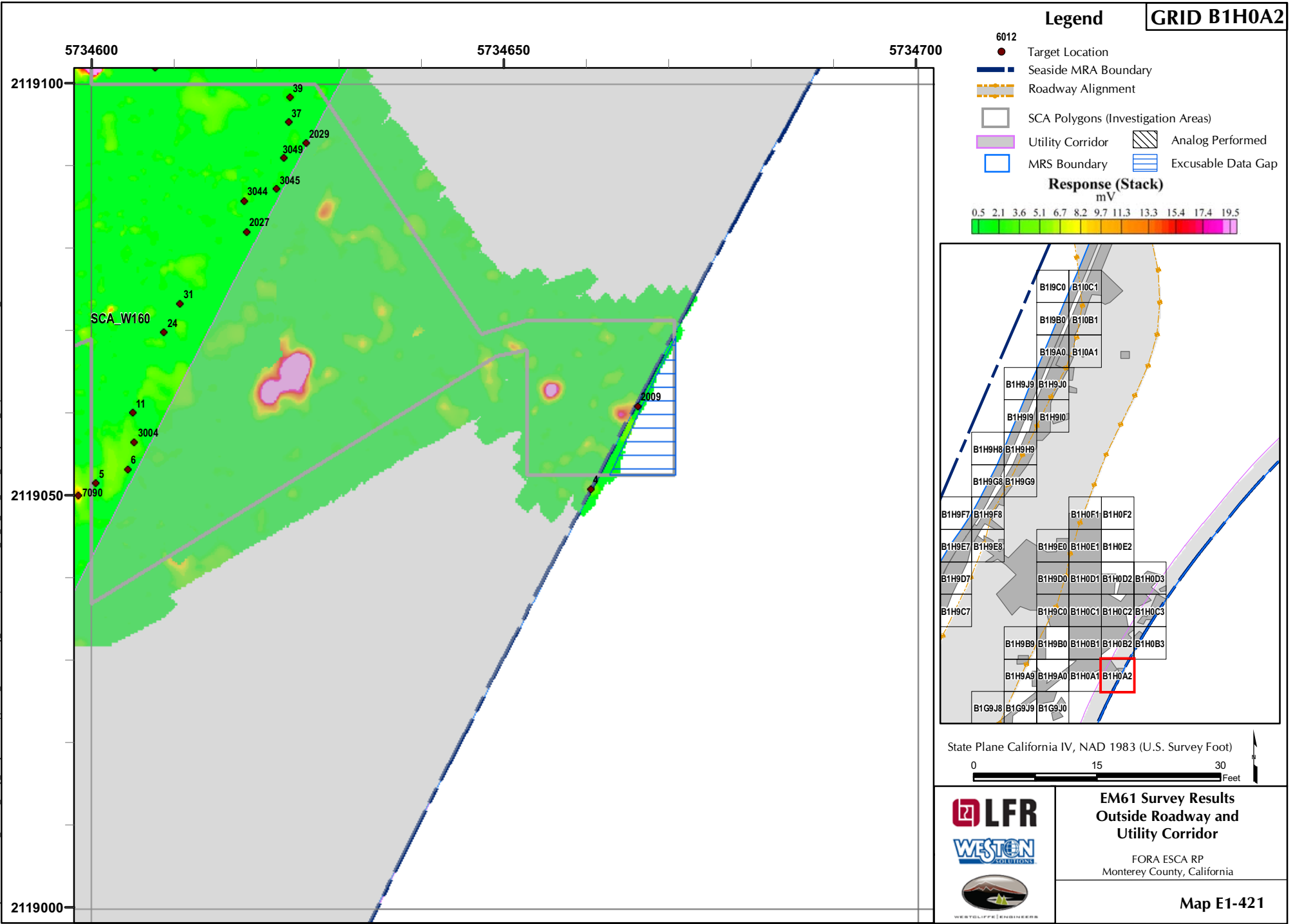


**EM61 Survey Results  
Outside Roadway and  
Utility Corridor**

FORA ESCA RP  
Monterey County, California

**Map E1-420**

T:\Projects\Seaside\AAR\_Outside\_Rtwy\_UTILITY\Corridor\Appendix\_EM61\SURVEY\_RESULTS\MapBooks\2010\_07\_30\_SEA\_EM61\_SurveyResults\_MapBook12.mxd - 1/19/2011 @ 11:52:17 AM



5734600

5734650


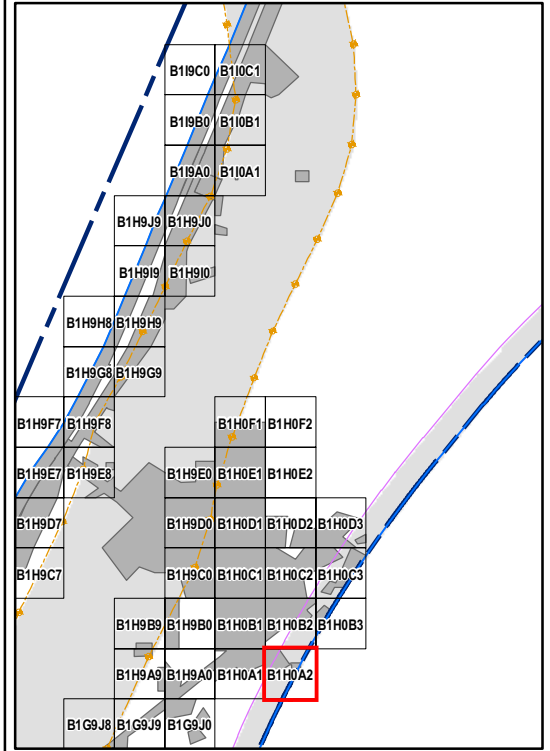
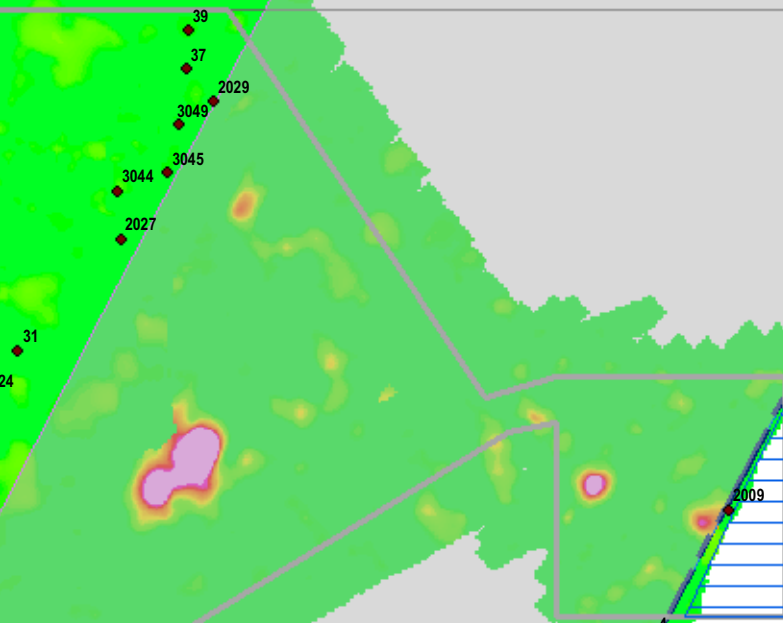
5734700

2119100

2119050

2119000

SCA\_W160



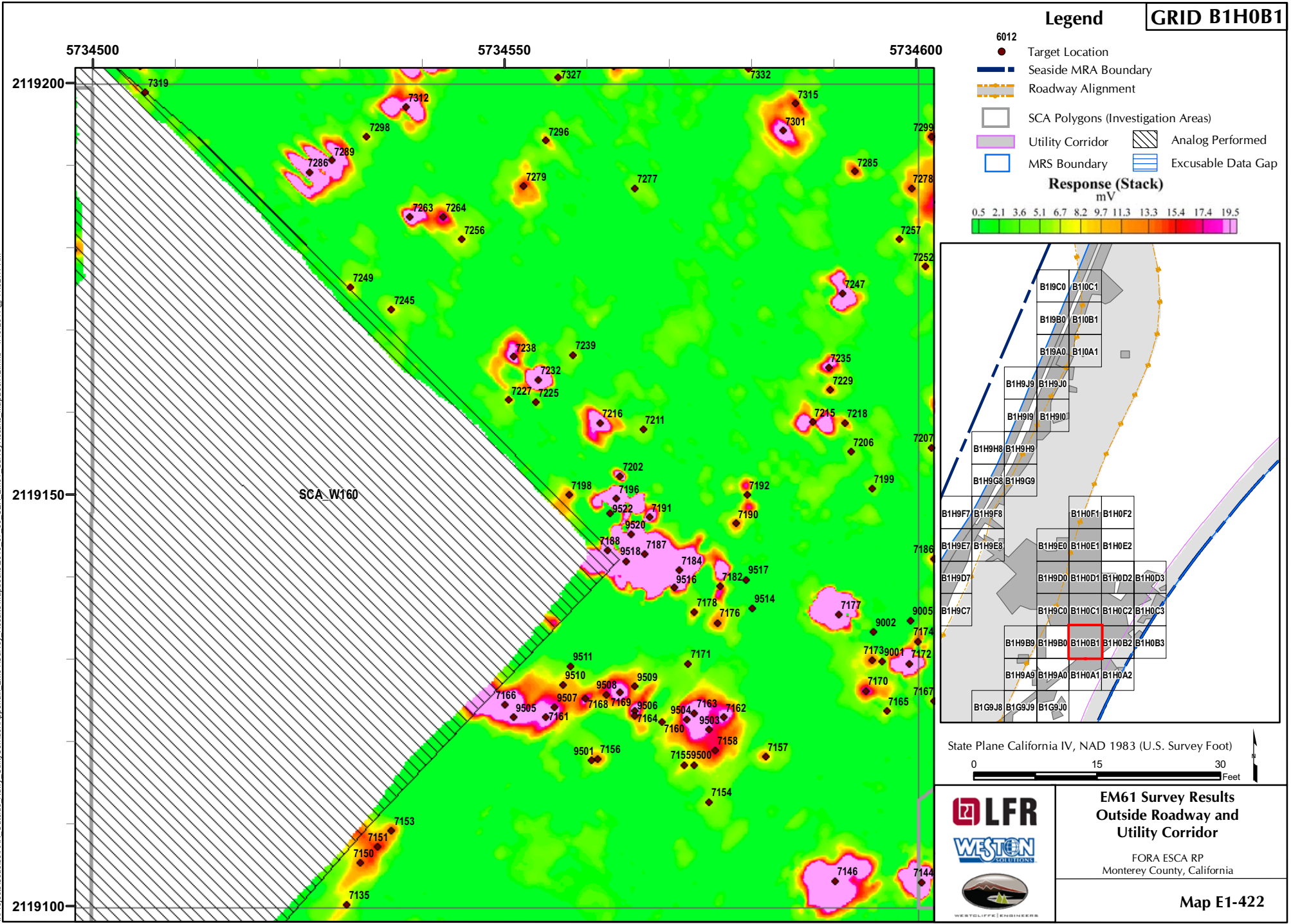
**LFR WESTON SOLUTIONS**

**EM61 Survey Results Outside Roadway and Utility Corridor**

FORA ESCA RP  
Monterey County, California

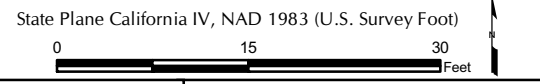
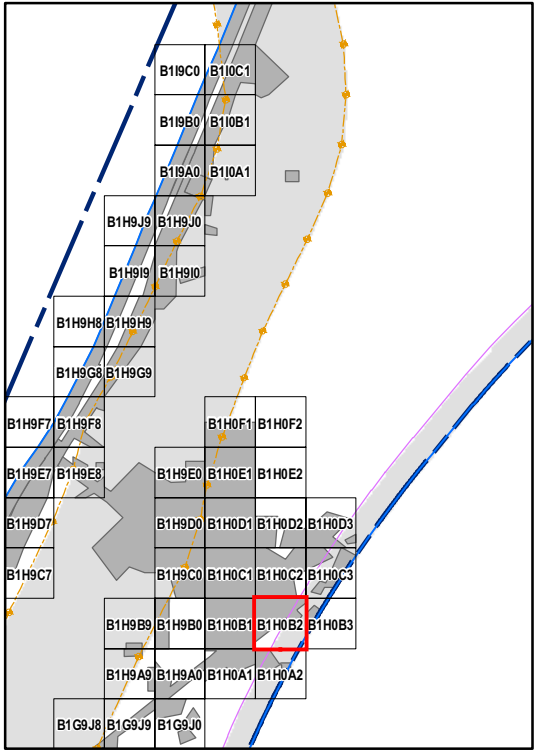
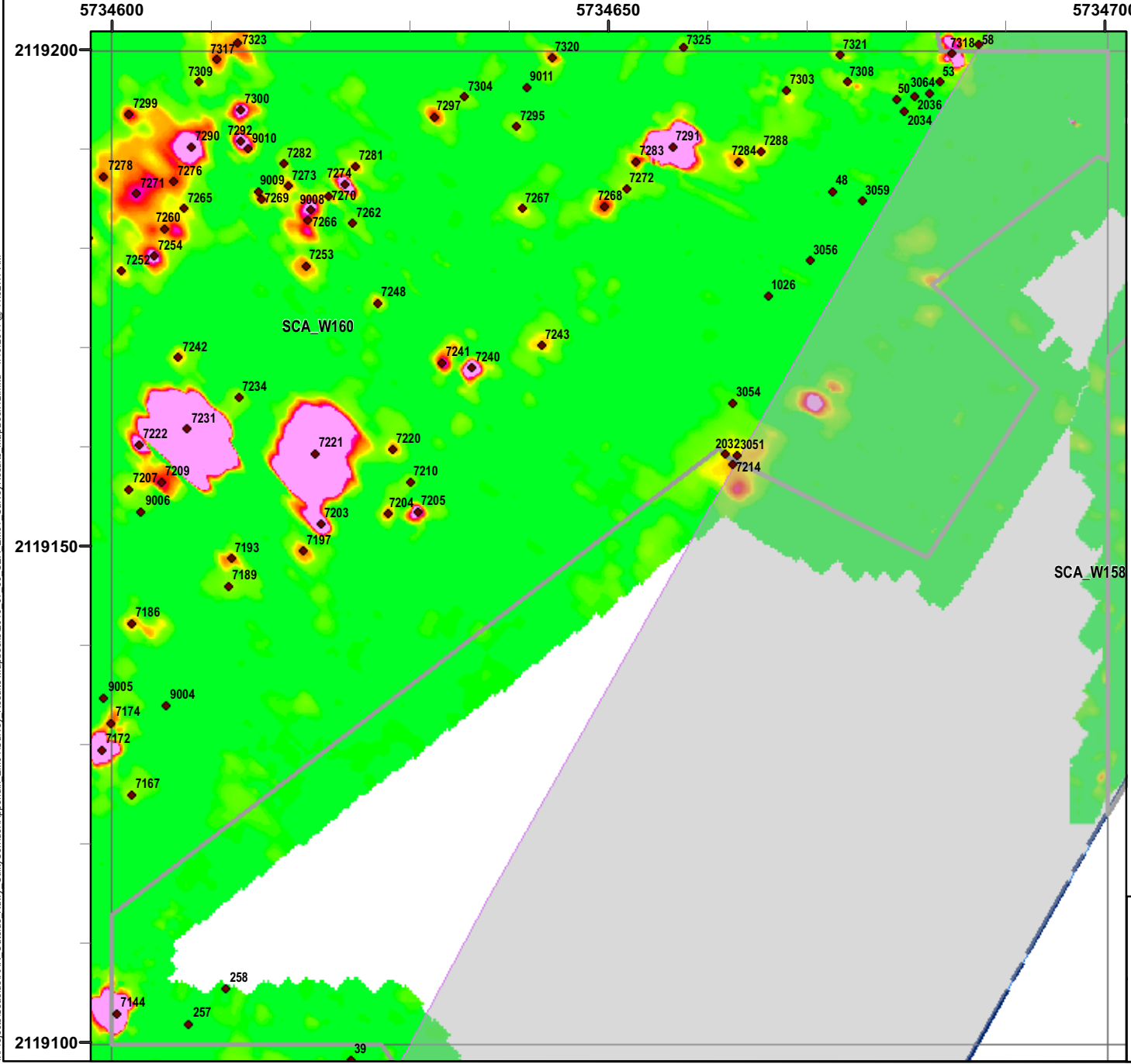
**Map E1-421**

T:\Projects\Seaside\AAR\_Outside\_Rtwy\_UTILITY\Corridor\Appendix EM61\SURVEY\_RESULTS\Mapbooks\2010\_07\_30\_SEA\_EM61\_SurveyResults\_MapBook12.mxd - 1/19/2011 @ 11:52:17 AM



**Legend**

- Target Location
  - ▬ Seaside MRA Boundary
  - ▬ Roadway Alignment
  - SCA Polygons (Investigation Areas)
  - ▭ Utility Corridor
  - ▭ MRS Boundary
  - ▨ Analog Performed
  - ▭ Excusable Data Gap
- Response (Stack) mV**
- |     |     |     |     |     |     |     |      |      |      |      |      |
|-----|-----|-----|-----|-----|-----|-----|------|------|------|------|------|
| 0.5 | 2.1 | 3.6 | 5.1 | 6.7 | 8.2 | 9.7 | 11.3 | 13.3 | 15.4 | 17.4 | 19.5 |
|-----|-----|-----|-----|-----|-----|-----|------|------|------|------|------|



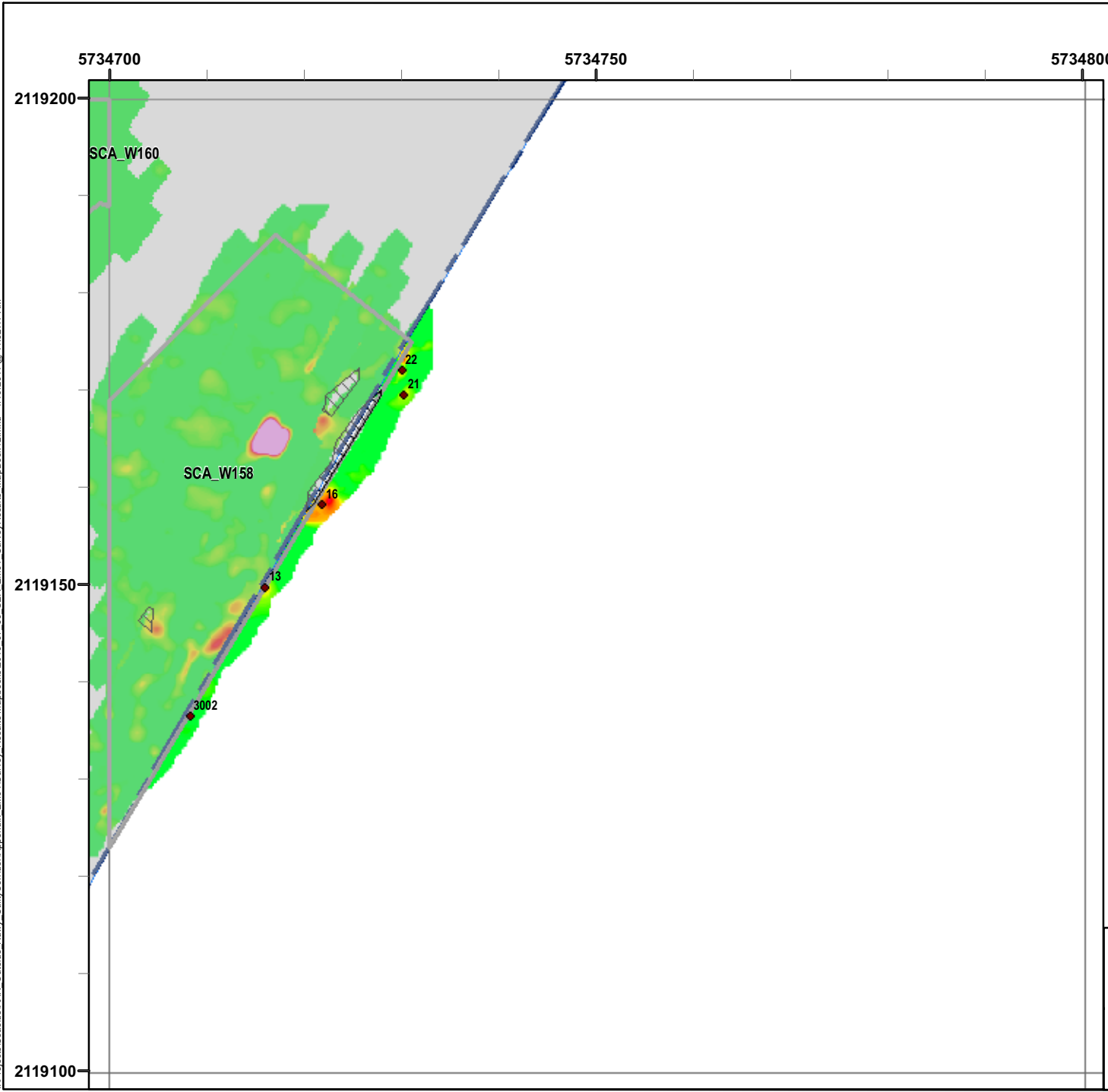
**EM61 Survey Results  
Outside Roadway and  
Utility Corridor**

FORA ESCA RP  
Monterey County, California

**Map E1-423**

T:\Projects\Seaside\AAR\_Outside\_Rtwy\_UTILITYCORRIDOR\Appendix EM61\SURVEY\_RESULTS\MapBooks\2010\_07\_30\_SEA\_EM61\_SurveyResults\_MapBook12.mxd - 1/19/2011 @ 11:52:17 AM


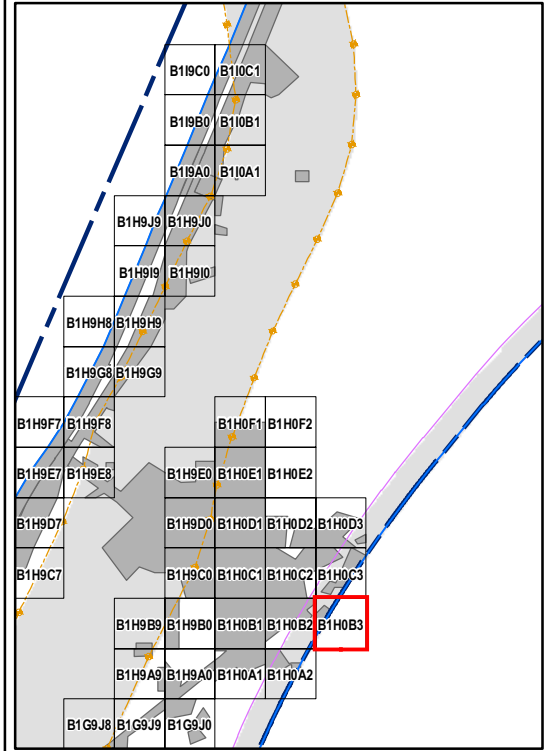
T:\Projects\Seaside\AAR\_Outside\_Rtwy\_UTILITY\Corridor\Appendix\_EM61\Survey\_Results\_MapBooks\2010\_07\_30\_SEA\_EM61\_Survey\_Results\_MapBook12.mxd - 1/19/2011 @ 11:52:17 AM



### Legend

**GRID B1H0B3**

- 6012 ● Target Location
  - Seaside MRA Boundary
  - Roadway Alignment
  - SCA Polygons (Investigation Areas)
  - ▨ Utility Corridor
  - ▨ Analog Performed
  - MRS Boundary
  - ▨ Excusable Data Gap
- Response (Stack)**  
mV
- |     |     |     |     |     |     |     |      |      |      |      |      |
|-----|-----|-----|-----|-----|-----|-----|------|------|------|------|------|
| 0.5 | 2.1 | 3.6 | 5.1 | 6.7 | 8.2 | 9.7 | 11.3 | 13.3 | 15.4 | 17.4 | 19.5 |
|-----|-----|-----|-----|-----|-----|-----|------|------|------|------|------|



**EM61 Survey Results  
Outside Roadway and  
Utility Corridor**


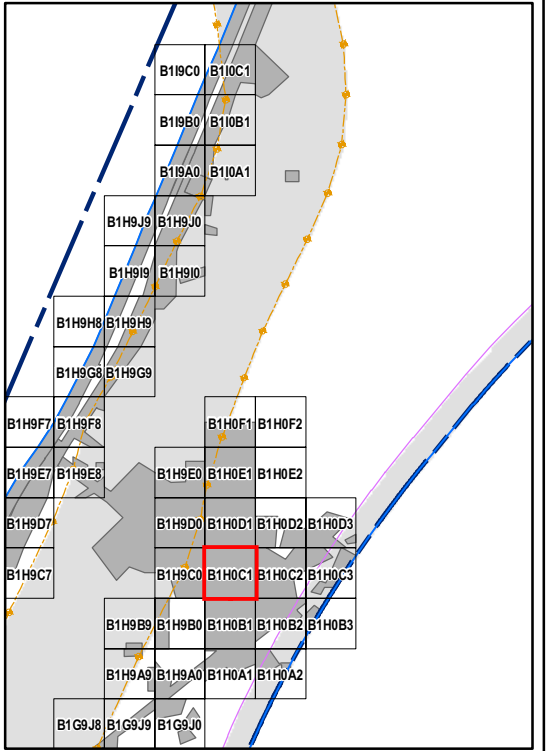
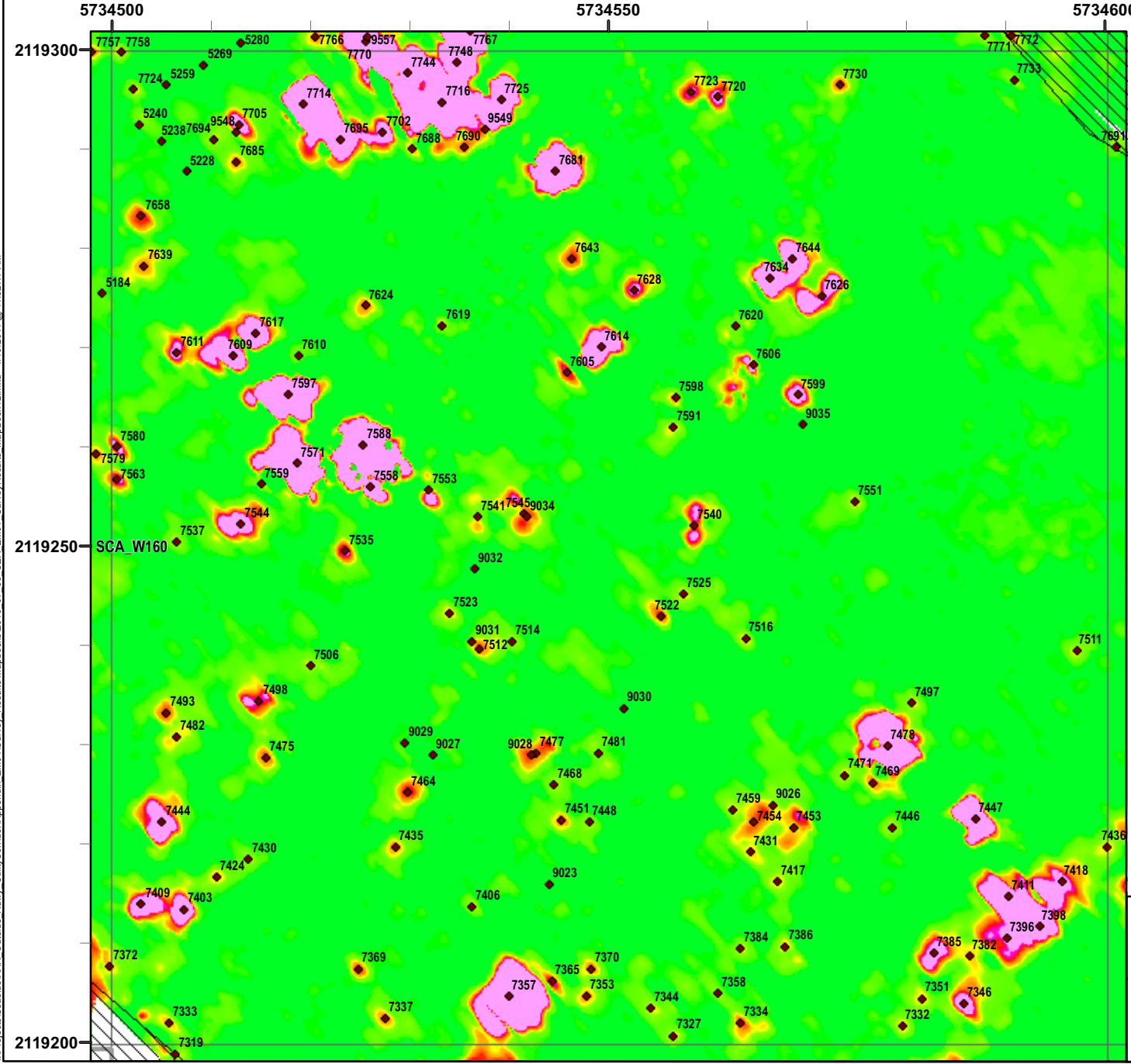
FORA ESCA RP  
Monterey County, California

**Map E1-424**



Legend

- 6012 ● Target Location
  - Seaside MRA Boundary
  - Roadway Alignment
  - SCA Polygons (Investigation Areas)
  - Utility Corridor
  - MRS Boundary
  - ▨ Analog Performed
  - ▨ Excusable Data Gap
- Response (Stack)**  
mV
- |     |     |     |     |     |     |     |      |      |      |      |      |
|-----|-----|-----|-----|-----|-----|-----|------|------|------|------|------|
| 0.5 | 2.1 | 3.6 | 5.1 | 6.7 | 8.2 | 9.7 | 11.3 | 13.3 | 15.4 | 17.4 | 19.5 |
|-----|-----|-----|-----|-----|-----|-----|------|------|------|------|------|

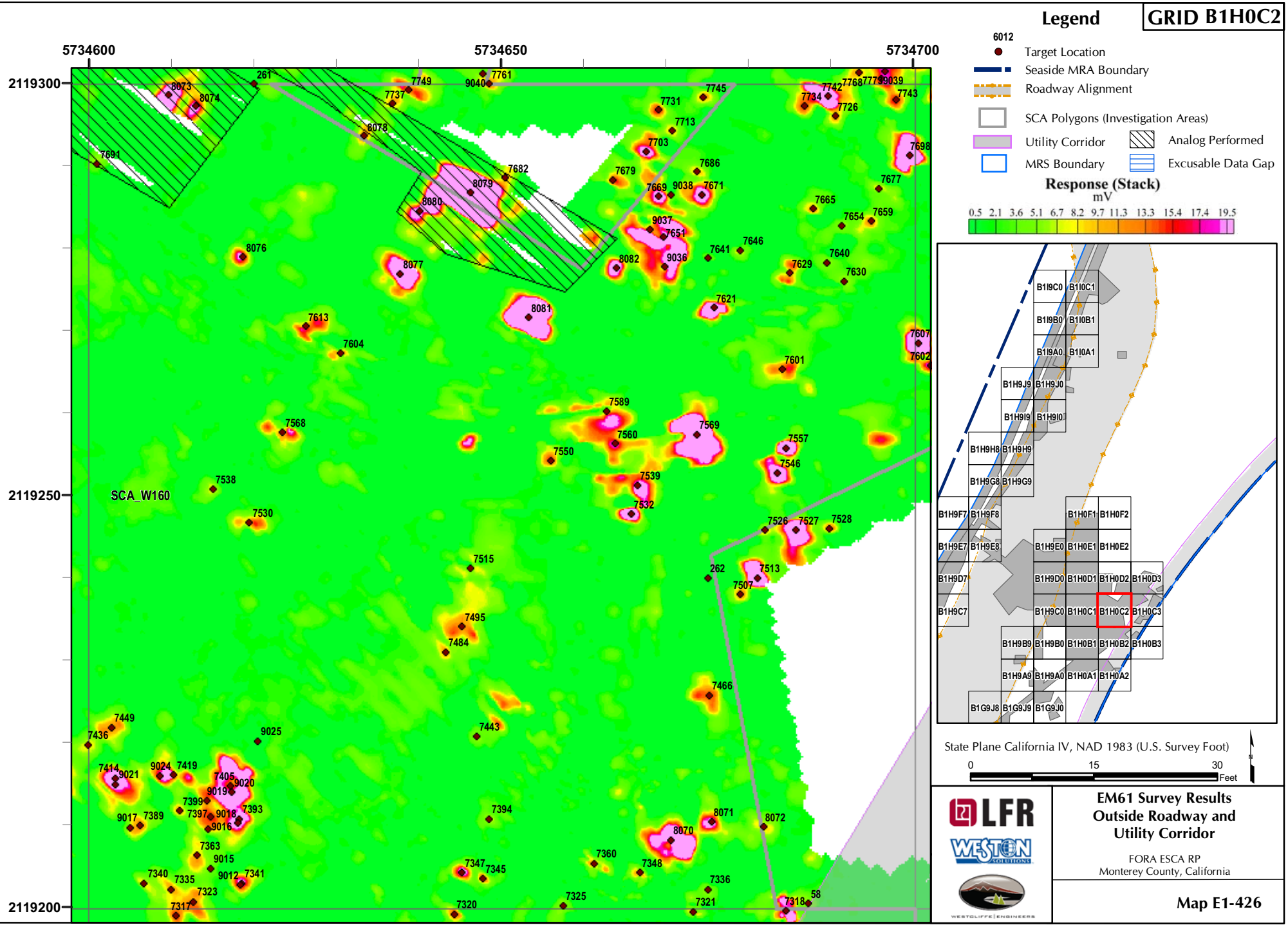


**EM61 Survey Results**  
**Outside Roadway and**  
**Utility Corridor**

FORA ESCA RP  
Monterey County, California


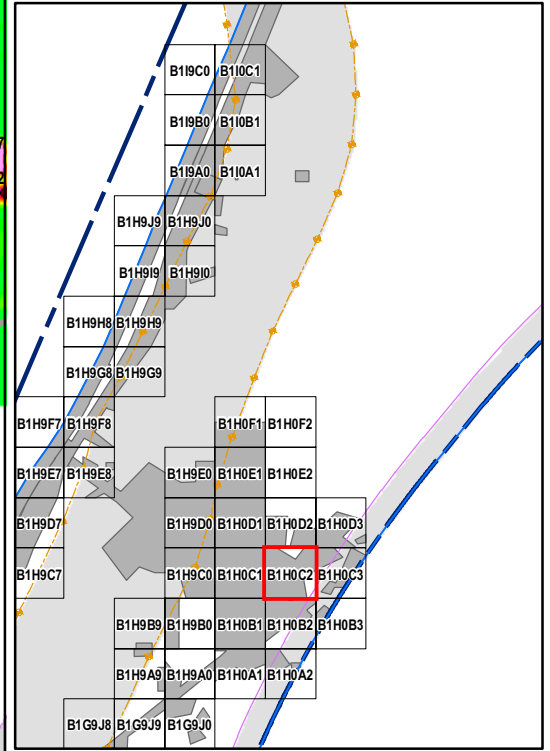

**Map E1-425**

T:\Projects\Seaside\AAR\_Outside\_Rtwy\_UTILITY\Corridor\Appendix EM61\SURVEY\_RESULTS\MapBooks\2010\_07\_30\_SEA\_EM61\_Survey\_Results\_MapBook12.mxd - 1/19/2011 @ 11:52:17 AM



### Legend

## GRID B1H0C2



**EM61 Survey Results**  
**Outside Roadway and**  
**Utility Corridor**

FORA ESCA RP  
 Monterey County, California

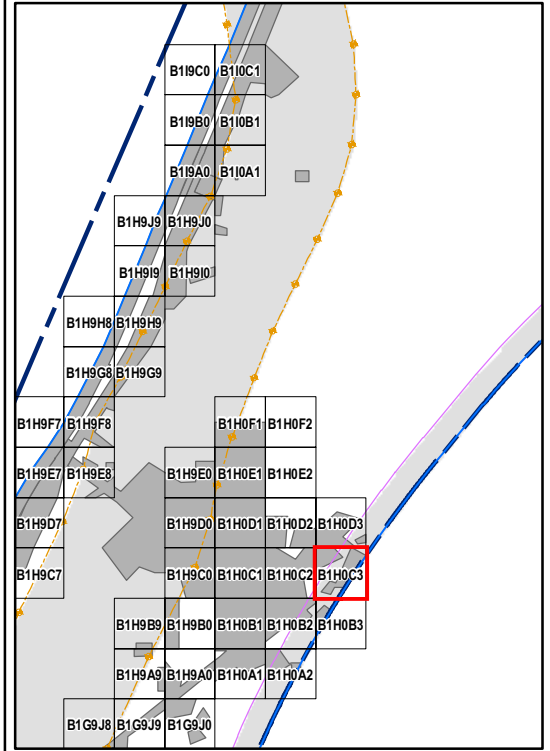
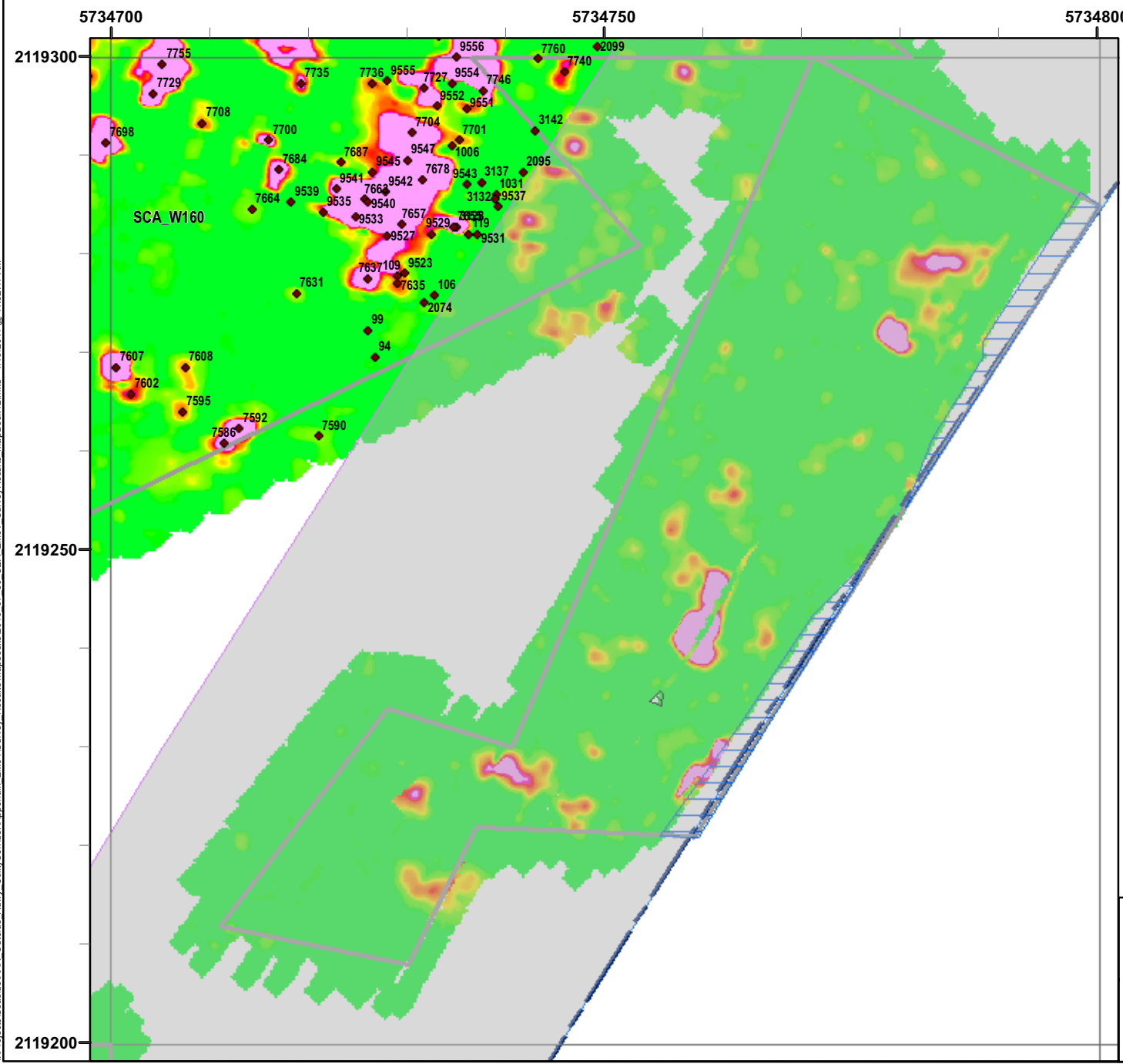
**Map E1-426**

T:\Projects\Seaside\AAR\_Outside\_Rtwy\_UTILITYCORRIDOR\Appendix EM61\SURVEY\_RESULTS\Mapbooks\2010\_07\_30\_SEA\_EM61\_SurveyResults\_MapBook12.mxd - 1/19/2011 @ 11:52:17 AM

### Legend

**GRID B1H0C3**

- 6012 Target Location
  - Seaside MRA Boundary
  - Roadway Alignment
  - SCA Polygons (Investigation Areas)
  - Utility Corridor
  - MRS Boundary
  - Analog Performed
  - Excusable Data Gap
- Response (Stack) mV**
- |     |     |     |     |     |     |     |      |      |      |      |      |
|-----|-----|-----|-----|-----|-----|-----|------|------|------|------|------|
| 0.5 | 2.1 | 3.6 | 5.1 | 6.7 | 8.2 | 9.7 | 11.3 | 13.3 | 15.4 | 17.4 | 19.5 |
|-----|-----|-----|-----|-----|-----|-----|------|------|------|------|------|



State Plane California IV, NAD 1983 (U.S. Survey Foot)



**EM61 Survey Results  
Outside Roadway and  
Utility Corridor**

FORA ESCA RP  
Monterey County, California




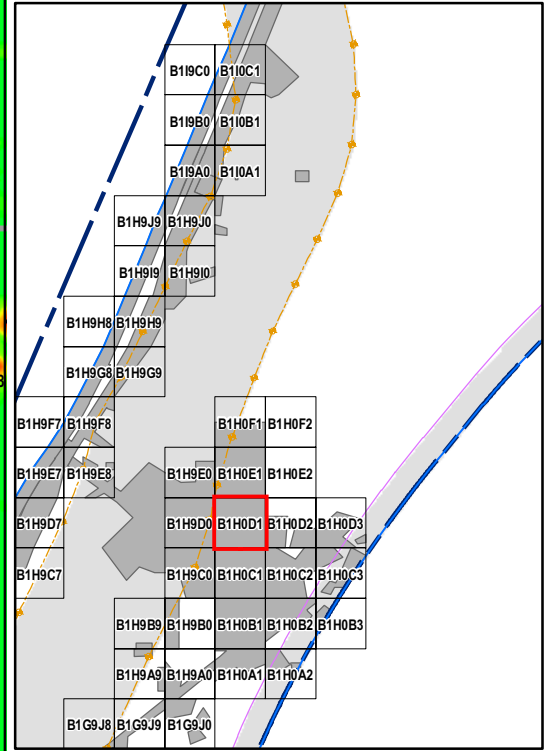
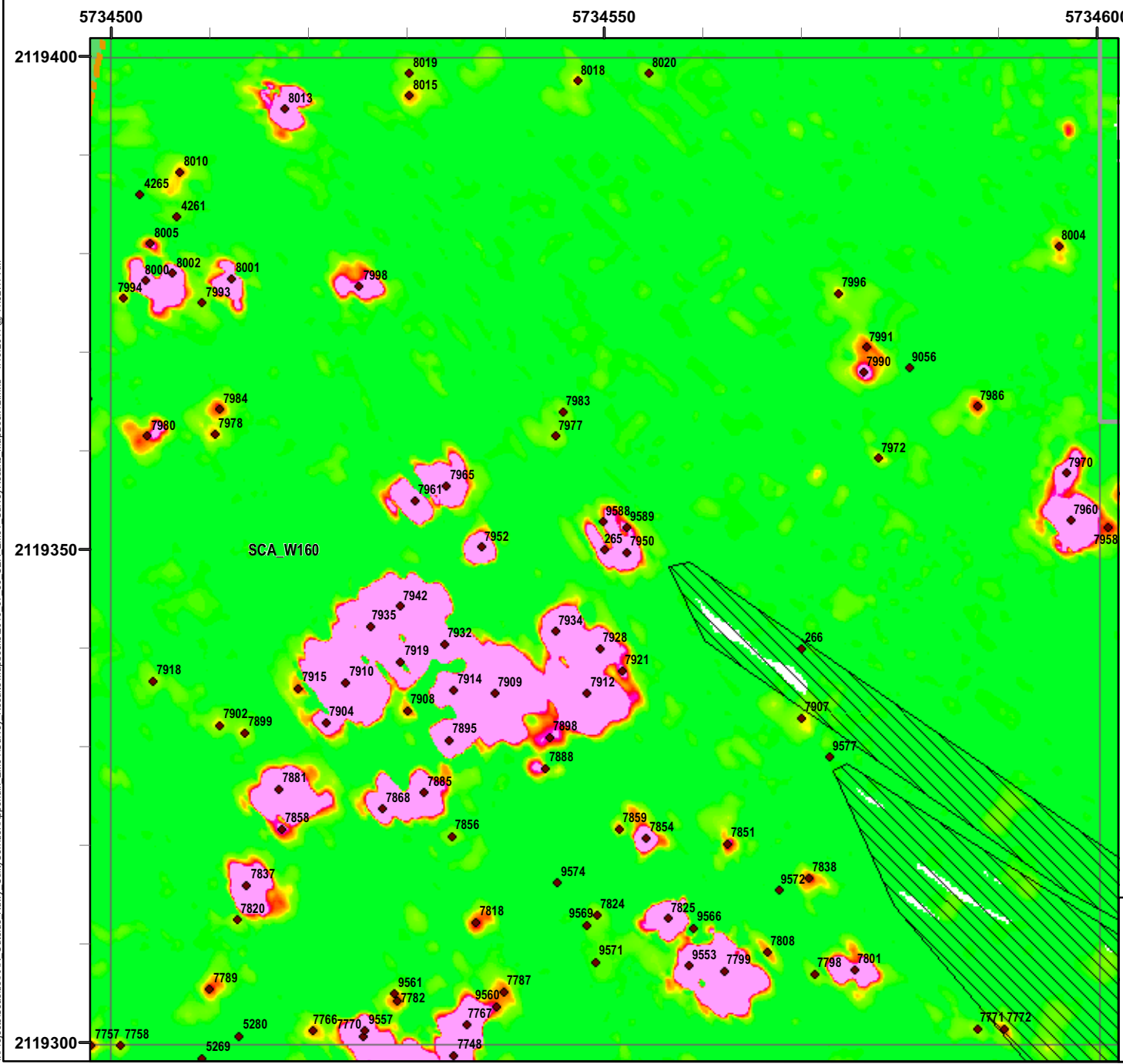
**Map E1-427**

T:\Projects\Seaside\AAR\_Outside\_Rtwy\_UTILITY\Corridor\Appendix\_EM61\SURVEY\_Results\_MapBooks\2010\_07\_30\_SEA\_EM61\_Survey\_Results\_MapBook12.mxd - 1/19/2011 @ 11:52:17 AM

### Legend

**GRID B1H0D1**

- Target Location
  - Seaside MRA Boundary
  - Roadway Alignment
  - SCA Polygons (Investigation Areas)
  - Utility Corridor
  - MRS Boundary
  - Analog Performed
  - Excusable Data Gap
- Response (Stack) mV**
- |     |     |     |     |     |     |     |      |      |      |      |      |
|-----|-----|-----|-----|-----|-----|-----|------|------|------|------|------|
| 0.5 | 2.1 | 3.6 | 5.1 | 6.7 | 8.2 | 9.7 | 11.3 | 13.3 | 15.4 | 17.4 | 19.5 |
|-----|-----|-----|-----|-----|-----|-----|------|------|------|------|------|

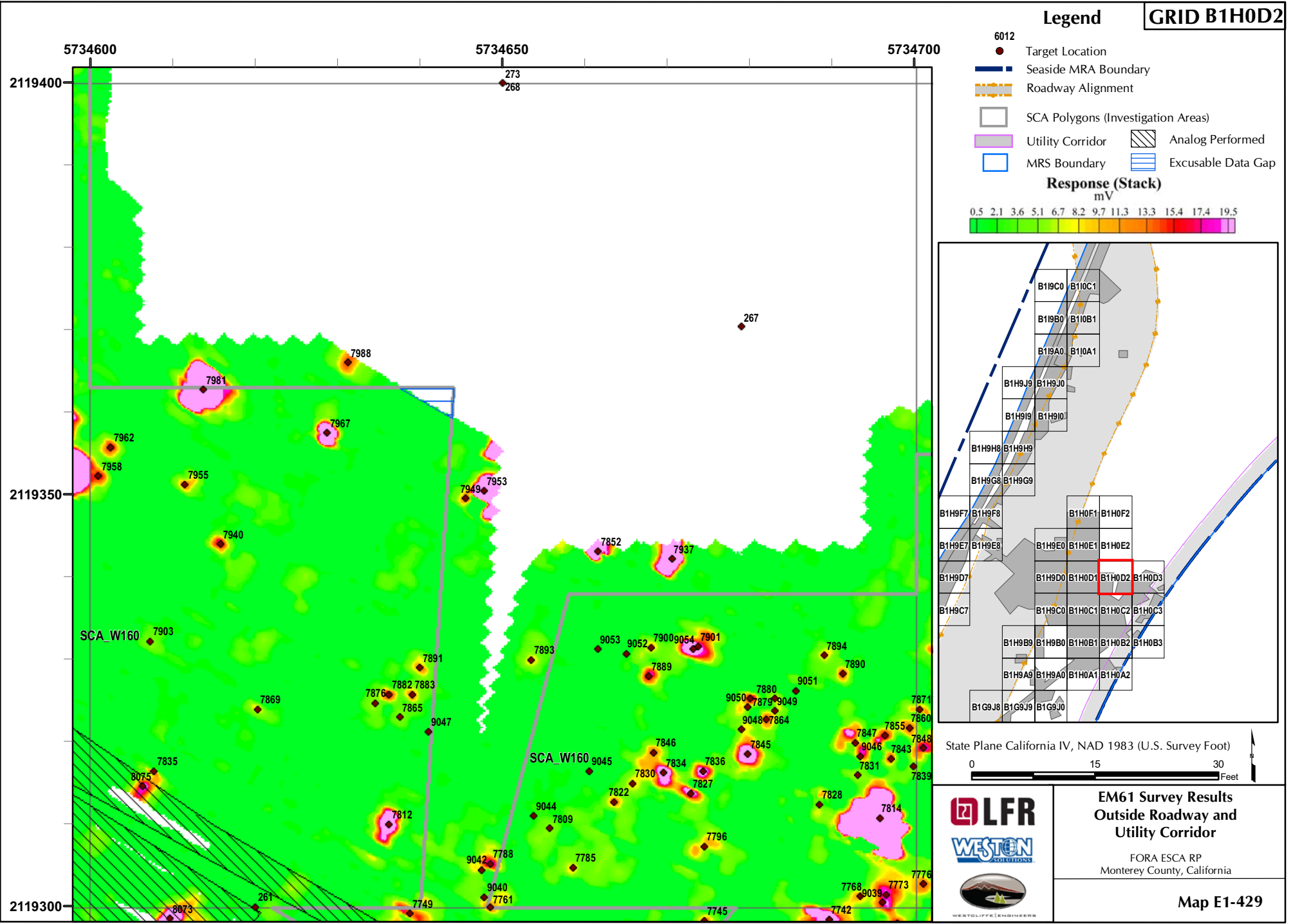


**EM61 Survey Results  
Outside Roadway and  
Utility Corridor**

FORA ESCA RP  
Monterey County, California

**Map E1-428**

T:\Projects\Seaside\AAR\_Outside\_Rtwy\_UTILITY\Corridor\Appendix EM61\SURVEY\_RESULTS\_MapBooks\2010\_07\_30\_SEA\_EM61\_SurveyResults\_MapBook12.mxd - 1/19/2011 @ 11:52:17 AM



5734600

5734650

5734700

2119400

2119350

2119300

273  
268

267

7988

7981

7967

7962

7958

7955

7940

7949

7953

SCA\_W160

7903

SCA\_W160

9045

8075

7835

7869

7876

7882

7883

7865

9047

7893

9053

9052

7900

9054

7801

7889

7880

9049

9051

7894

7890

7871

7860

7848

7847

7855

7843

7839

8073

7812

9044

7809

7822

7830

7834

7836

7827

7846

7845

7847

7847

7855

7843

7831

7814

9042

7788

7785

7827

7796

7776

7768

9039

7773










7742


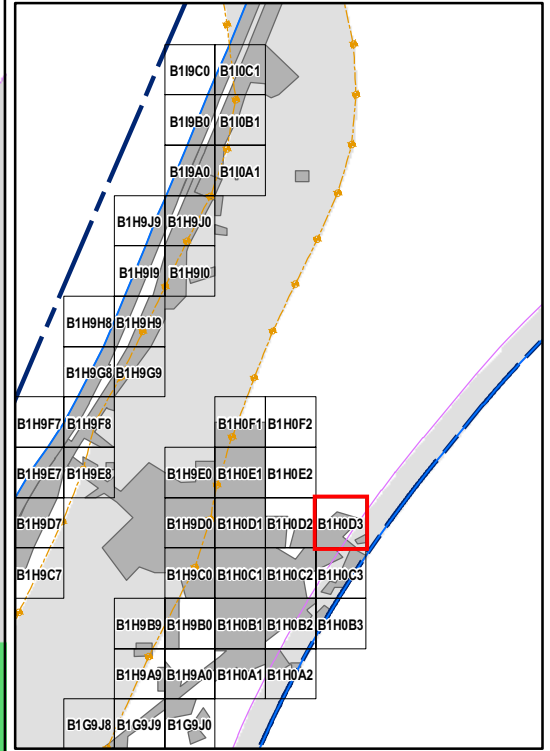
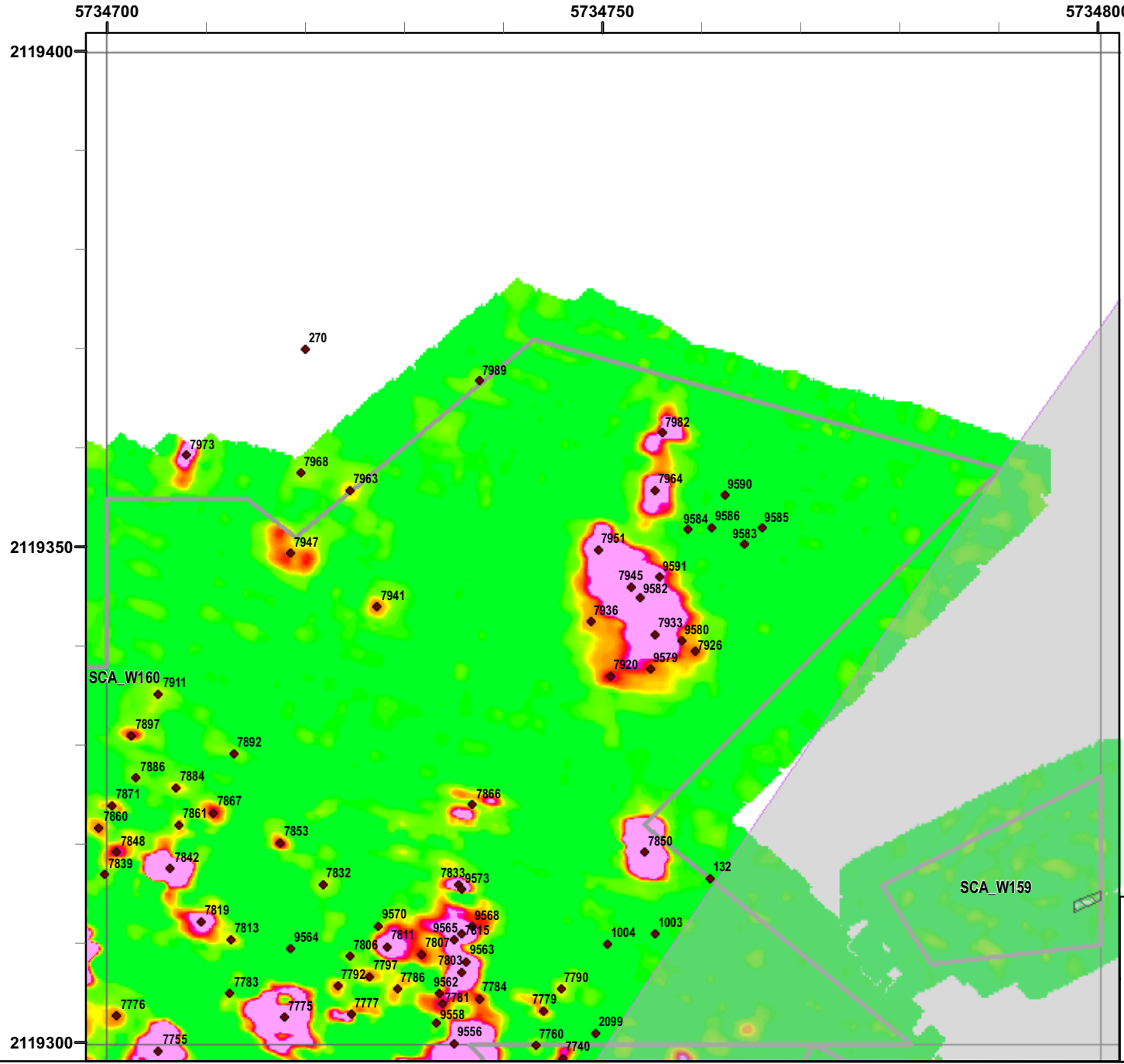
7745

T:\Projects\Seaside\AAR\_Outside\_Rtwy\_UTILITYCORRIDOR\Appendix EM6 1\Survey\_Results\_MapBooks\2010\_07\_30\_SEA\_EM61\_SurveyResults\_MapBook12.mxd - 1/19/2011 @ 11:52:17 AM

### Legend

**GRID B1H0D3**

-  Target Location
  -  Seaside MRA Boundary
  -  Roadway Alignment
  -  SCA Polygons (Investigation Areas)
  -  Utility Corridor
  -  MRS Boundary
  -  Analog Performed
  -  Excusable Data Gap
- Response (Stack) mV**
- 0.5 2.1 3.6 5.1 6.7 8.2 9.7 11.3 13.3 15.4 17.4 19.5
- 

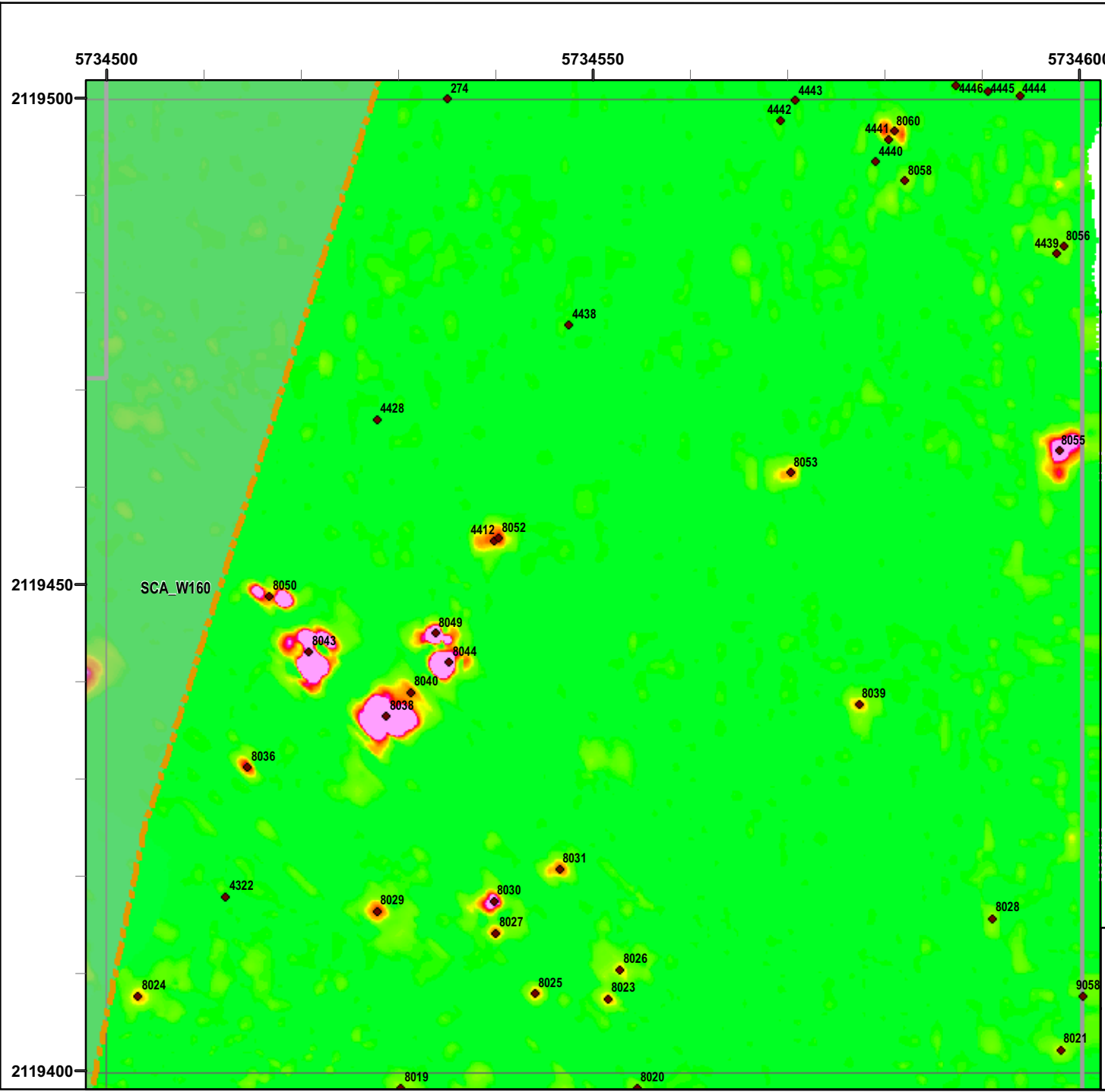


**EM61 Survey Results  
Outside Roadway and  
Utility Corridor**

FORA ESCA RP  
Monterey County, California

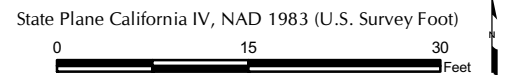
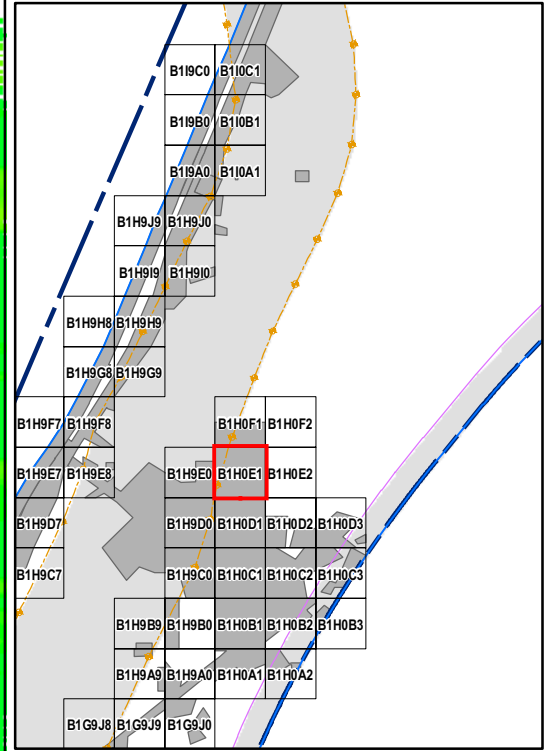
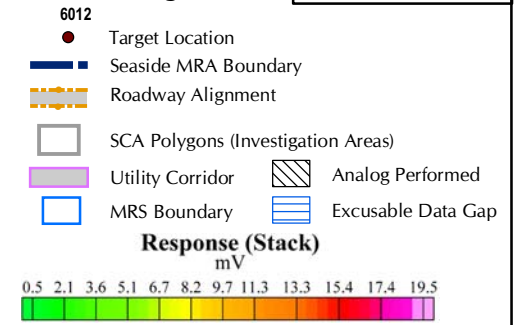
**Map E1-430**

T:\Projects\Seaside\AAR\_Outside\_Rtwy\_UTILITY\Survey\_Results\_MapBooks\2010\_07\_30\_SEA\_EIM61\_SurveyResults\_MapBook12.mxd - 1/19/2011 @ 11:52:17 AM



### Legend

**GRID B1H0E1**

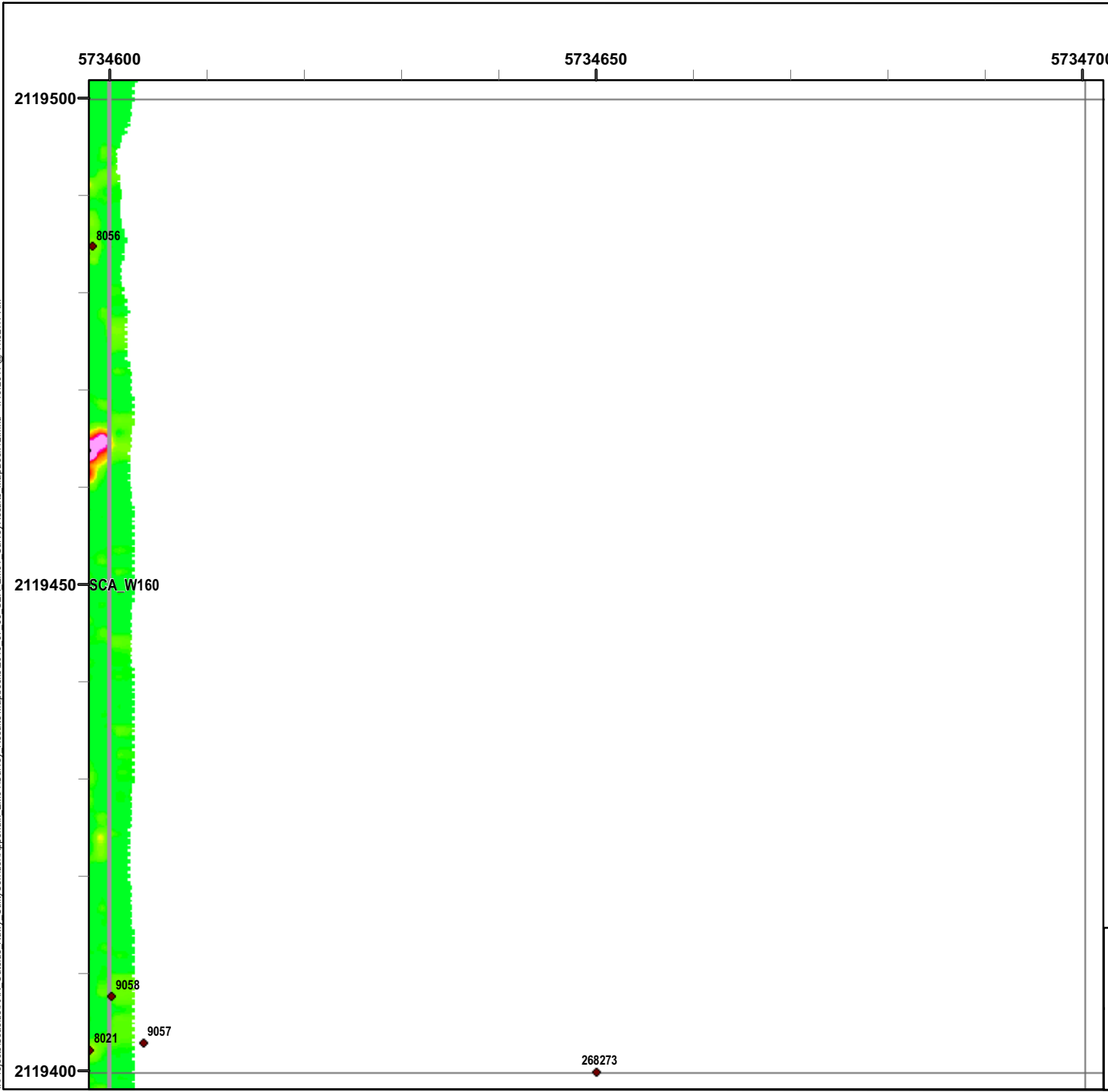


**EM61 Survey Results  
Outside Roadway and  
Utility Corridor**

FORA ESCA RP  
Monterey County, California

**Map E1-431**


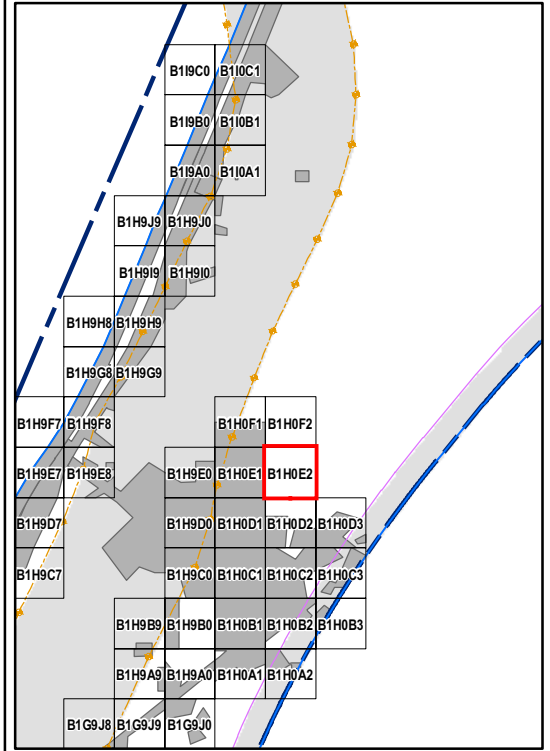
T:\Projects\Seaside\AAR\_Outside\_Rtwy\_UTILITYCORRIDOR\Appendix\_EM61\Survey\_Results\_MapBooks\2.mxd - 1/19/2011 @ 11:52:17 AM



### Legend

**GRID B1H0E2**

- 6012 Target Location
- ▬ Seaside MRA Boundary
- ▬ Roadway Alignment
- SCA Polygons (Investigation Areas)
- ▨ Utility Corridor
- ▨ Analog Performed
- MRS Boundary
- ▨ Excusable Data Gap



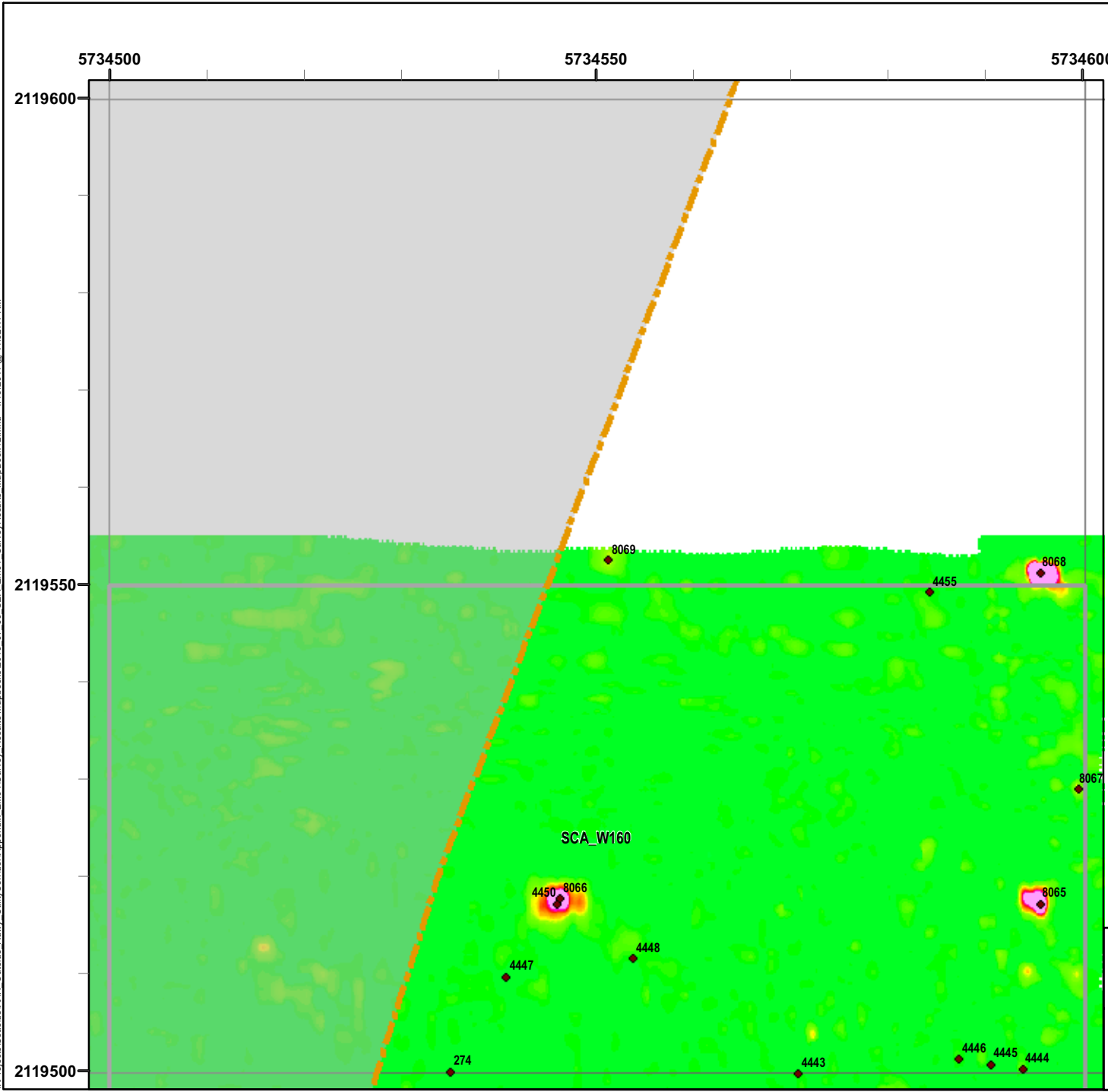
**EM61 Survey Results  
Outside Roadway and  
Utility Corridor**

FORA ESCA RP  
Monterey County, California

**Map E1-432**



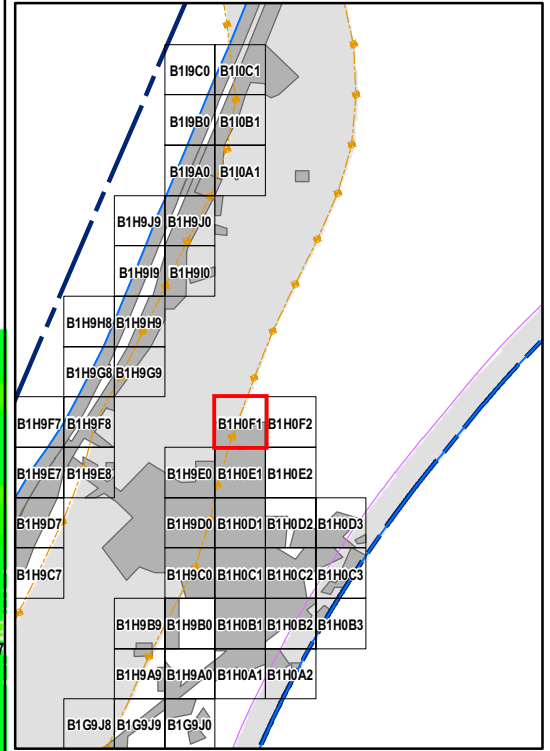
T:\Projects\Seaside\AAR\_Outside\Rtwy\_UTILITY\Corridor\Appendix EM61\Survey\_Results\_MapBooks\2010\_07\_30\_SEA\_EM61\_SurveyResults\_MapBook12.mxd - 1/19/2011 @ 11:52:17 AM



### Legend

**GRID B1H0F1**

- 6012 Target Location
  - ▬ Seaside MRA Boundary
  - ▬ Roadway Alignment
  - SCA Polygons (Investigation Areas)
  - ▨ Utility Corridor
  - ▨ Analog Performed
  - ▭ MRS Boundary
  - ▭ Excusable Data Gap
- Response (Stack) mV**
- 0.5 2.1 3.6 5.1 6.7 8.2 9.7 11.3 13.3 15.4 17.4 19.5
- 



State Plane California IV, NAD 1983 (U.S. Survey Foot)

0 15 30 Feet

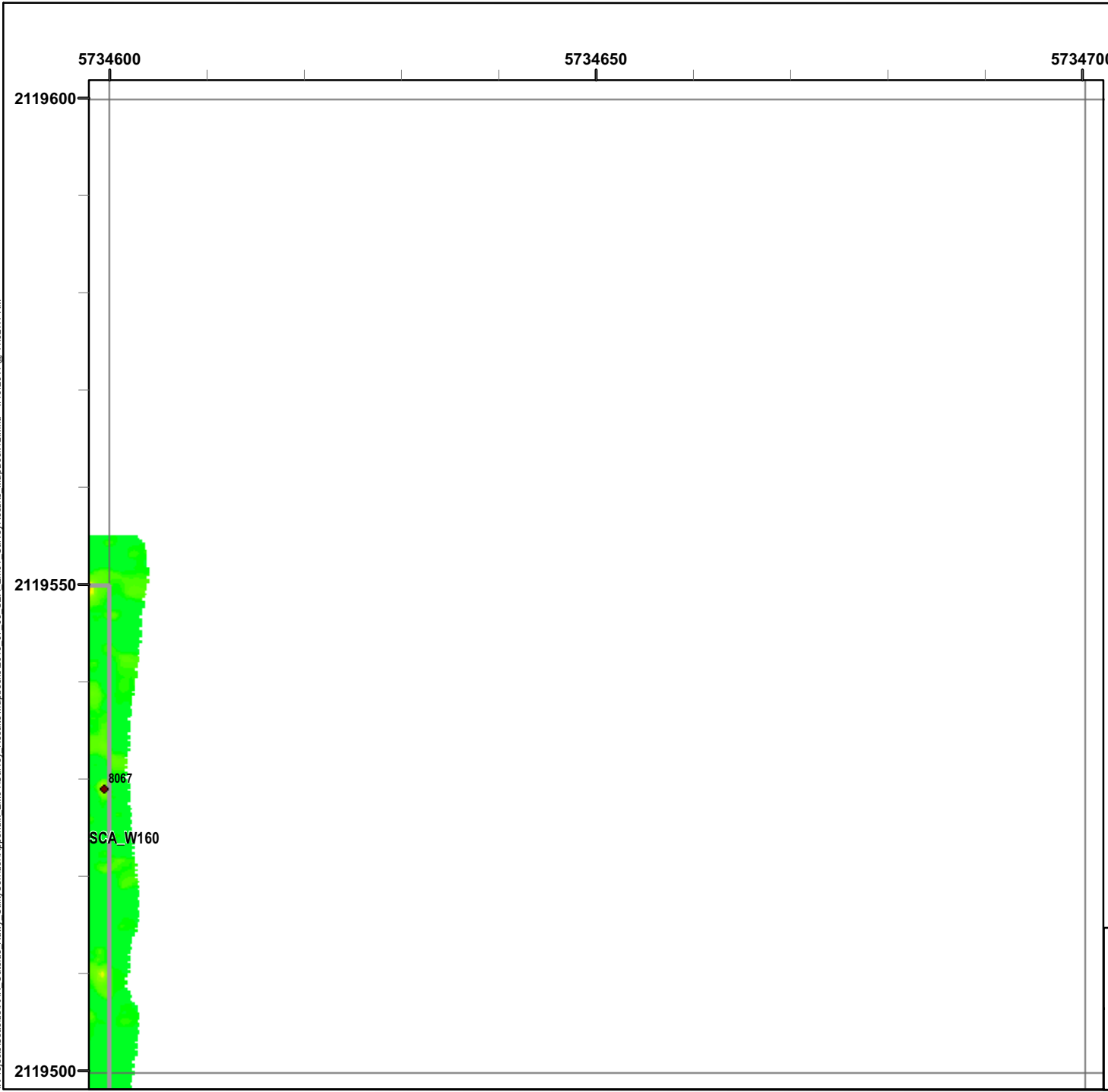


**EM61 Survey Results  
Outside Roadway and  
Utility Corridor**

FORA ESCA RP  
Monterey County, California

**Map E1-433**

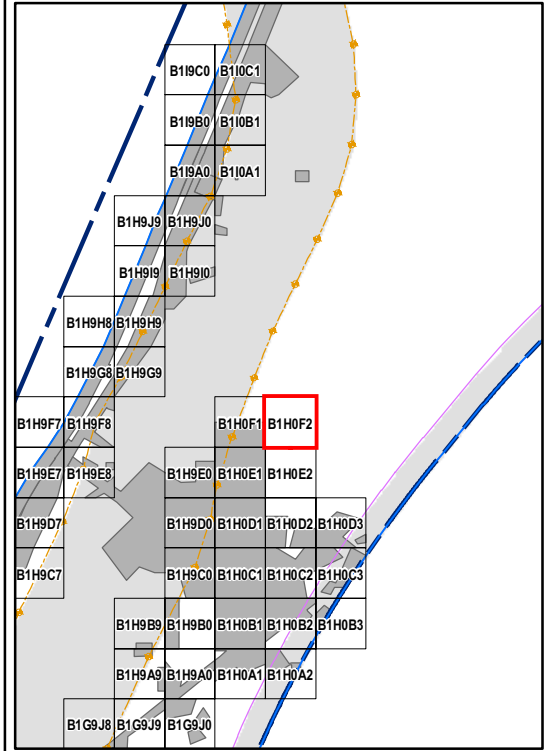
T:\Projects\Seaside\AAR\_Outside\_Rtwy\_UTILITY\Corridor\Appendix\_EM61\Survey\_Results\_MapBooks\2010\_07\_30\_SEA\_EM61\_SurveyResults\_MapBook12.mxd - 1/19/2011 @ 11:52:17 AM



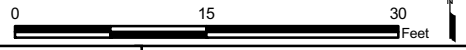
### Legend

**GRID B1H0F2**

- 6012 ● Target Location
- Seaside MRA Boundary
- Roadway Alignment
- SCA Polygons (Investigation Areas)
- ▨ Utility Corridor
- ▨ Analog Performed
- MRS Boundary
- ▨ Excusable Data Gap



State Plane California IV, NAD 1983 (U.S. Survey Foot)



**EM61 Survey Results  
Outside Roadway and  
Utility Corridor**

FORA ESCA RP  
Monterey County, California


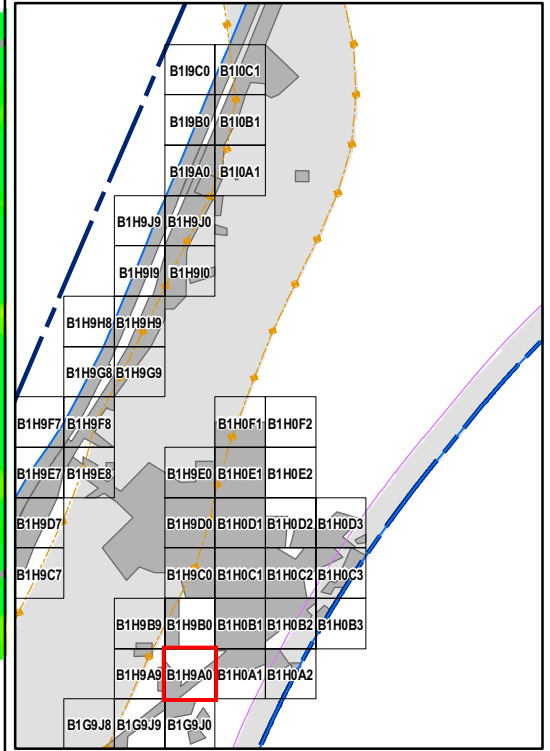
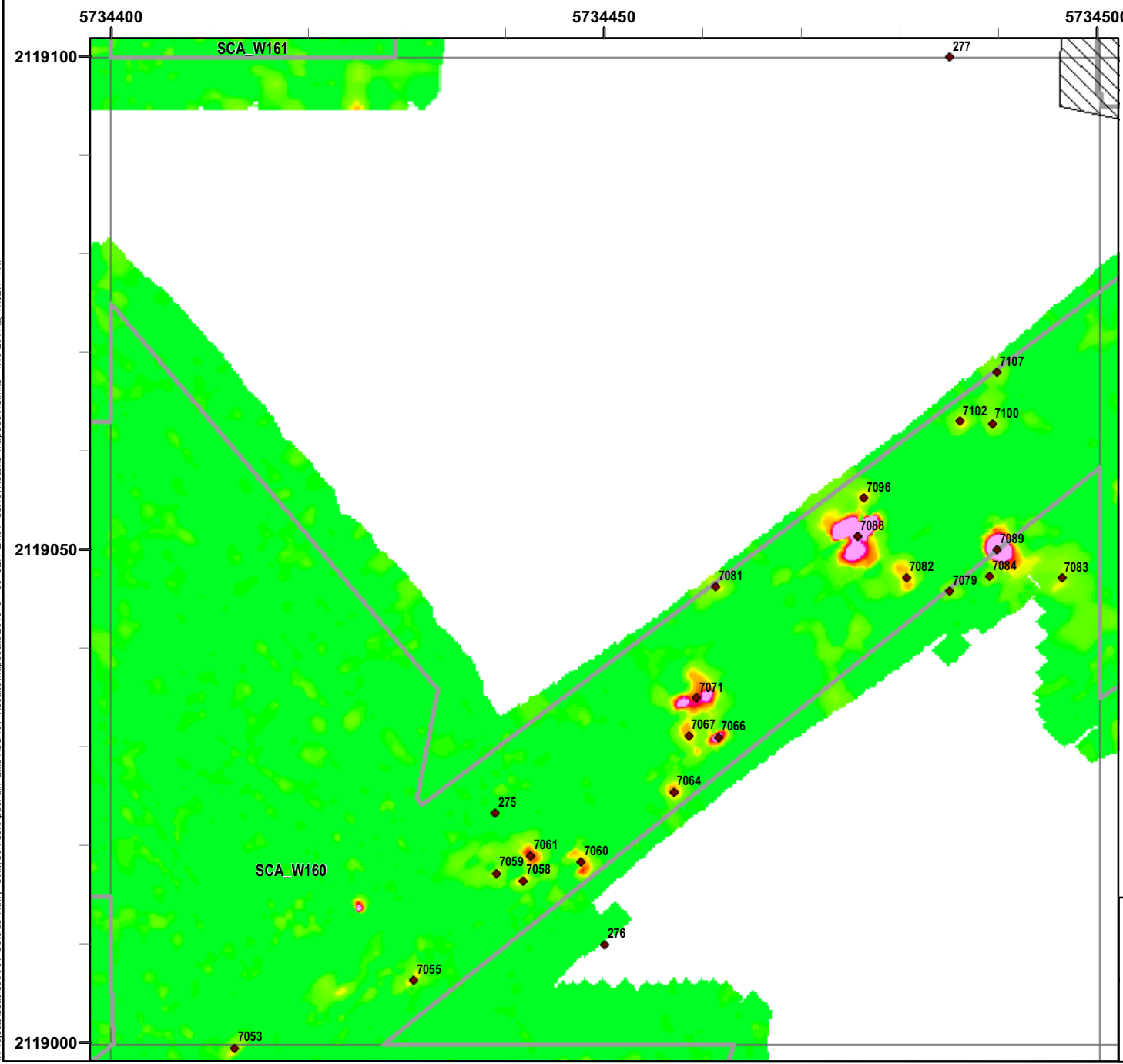
**Map E1-434**

T:\Projects\Seaside\AAR\_Outside\_Rtwy\_UTILITY\Corridor\Appendix\_EM61\Survey\_Results\_MapBooks\2010\_07\_30\_SEA\_EM61\_SurveyResults\_MapBook12.mxd - 1/19/2011 @ 11:52:17 AM

GRID B1H9A0

Legend

- 6012 ● Target Location
  - Seaside MRA Boundary
  - Roadway Alignment
  - SCA Polygons (Investigation Areas)
  - Utility Corridor
  - MRS Boundary
  - ▨ Analog Performed
  - ▨ Excusable Data Gap
- Response (Stack)**  
mV
- 0.5 2.1 3.6 5.1 6.7 8.2 9.7 11.3 13.3 15.4 17.4 19.5
- 

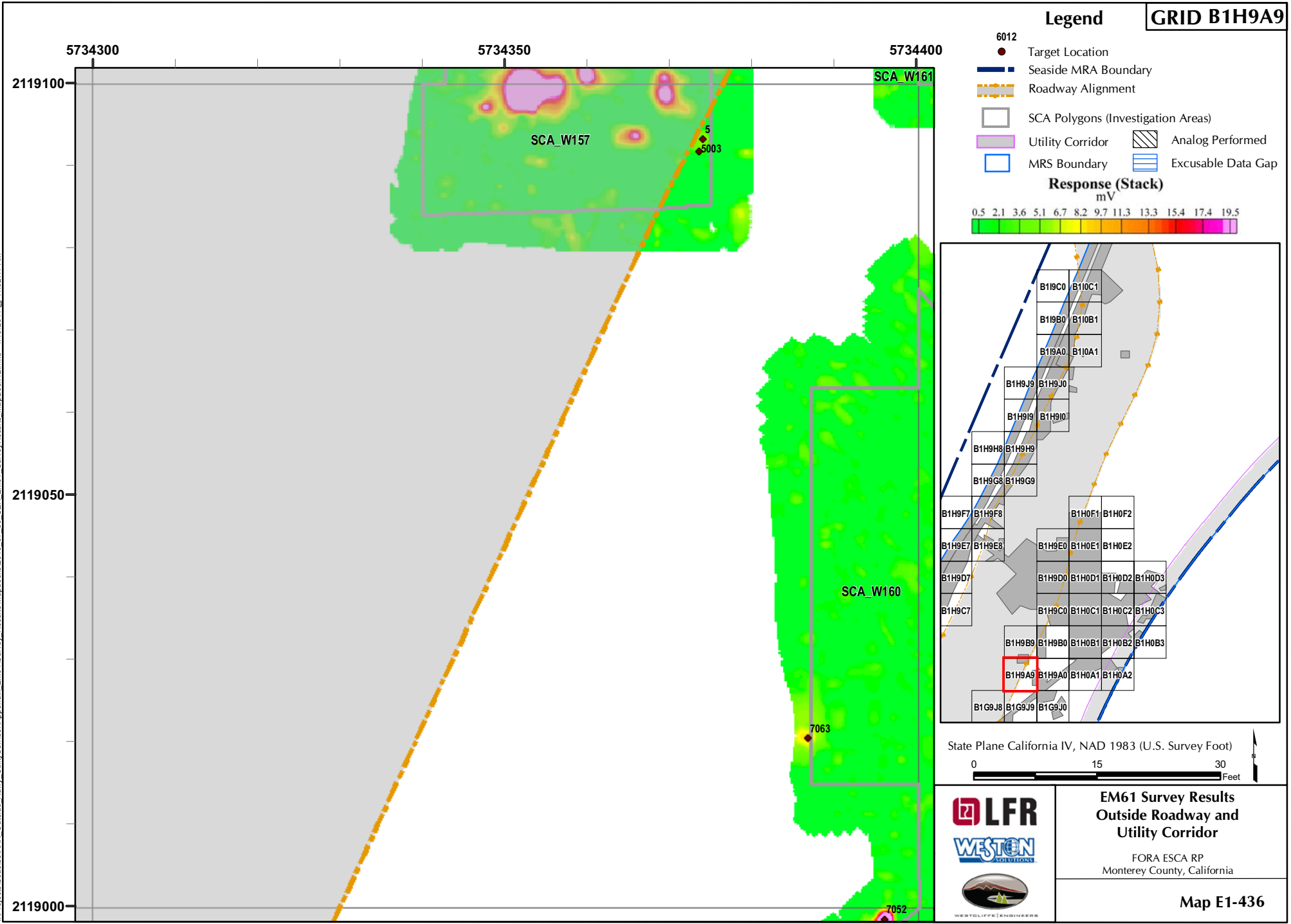


**EM61 Survey Results  
Outside Roadway and  
Utility Corridor**

FORA ESCA RP  
Monterey County, California

**Map E1-435**

T:\Projects\Seaside\AAR\_Outside\_Rtwy\_UTILITY\Corridor\Appendix\_EM61\SURVEY\_RESULTS\MapBooks\2010\_07\_30\_SEA\_EM61\_SurveyResults\_MapBook12.mxd - 1/19/2011 @ 11:52:17 AM



State Plane California IV, NAD 1983 (U.S. Survey Foot)

0 15 30 Feet

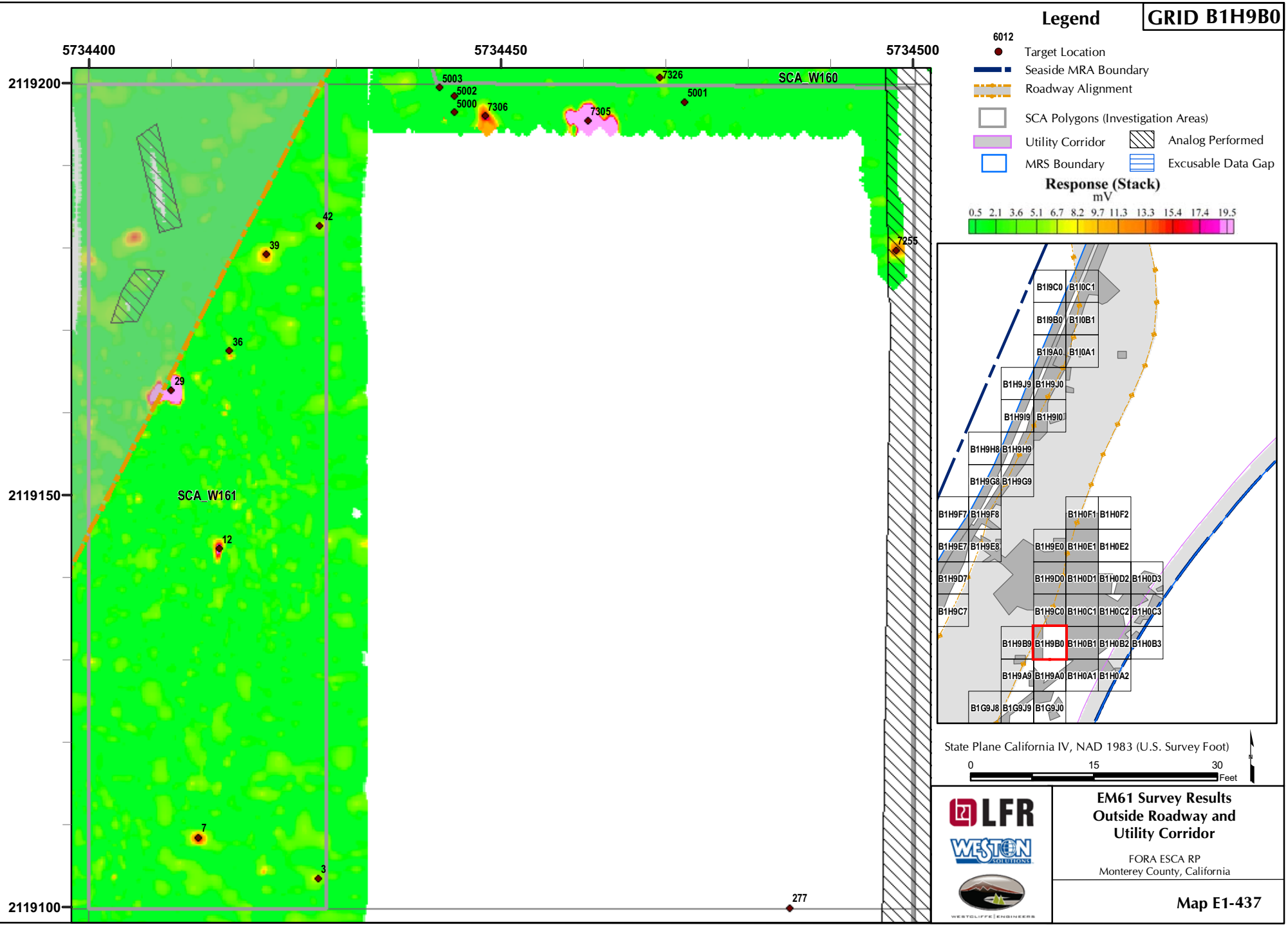


**EM61 Survey Results**  
**Outside Roadway and**  
**Utility Corridor**

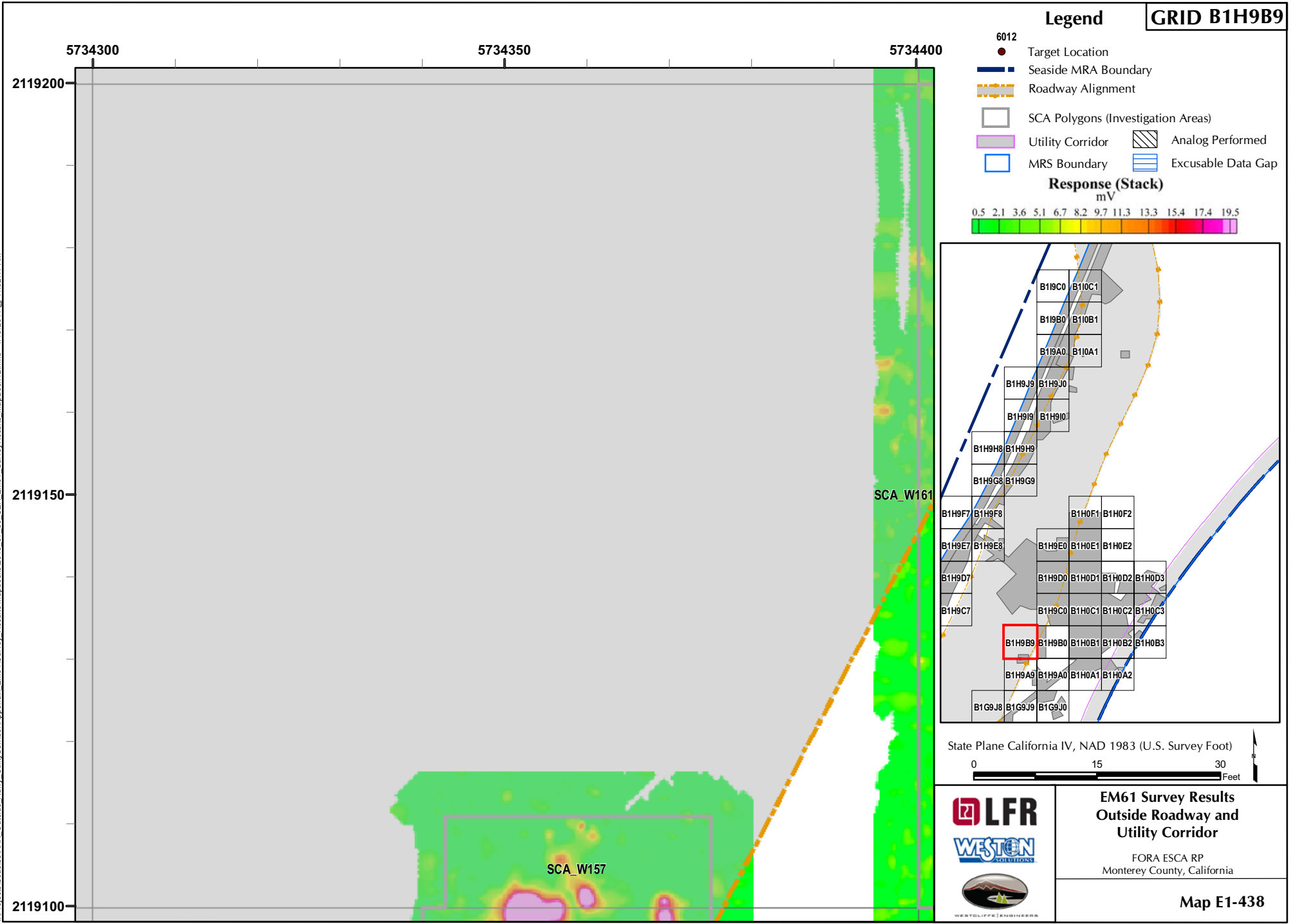
FORA ESCA RP  
 Monterey County, California

**Map E1-436**

T:\Projects\Seaside\AAR\_Outside\_Rtwy\_UTILITY\Corridor\Appendix\_EM61\Survey\_Results\_MapBooks\2010\_07\_30\_SEA\_EM61\_Survey\_Results\_MapBook12.mxd - 1/19/2011 @ 11:52:17 AM




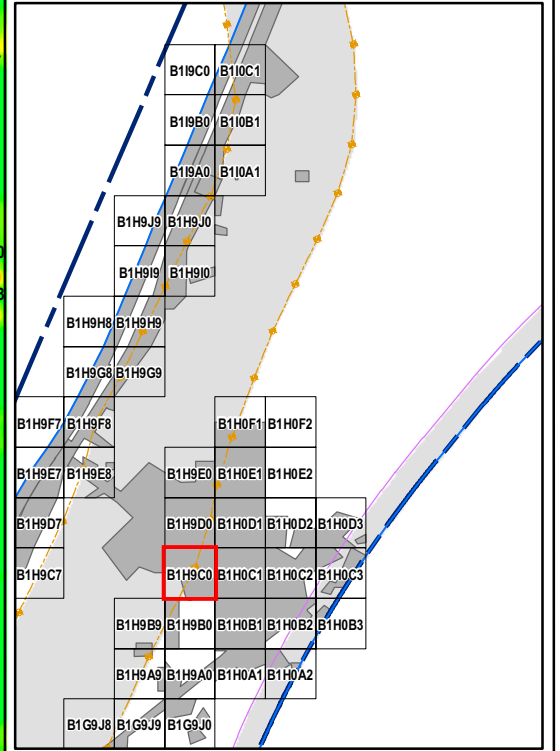
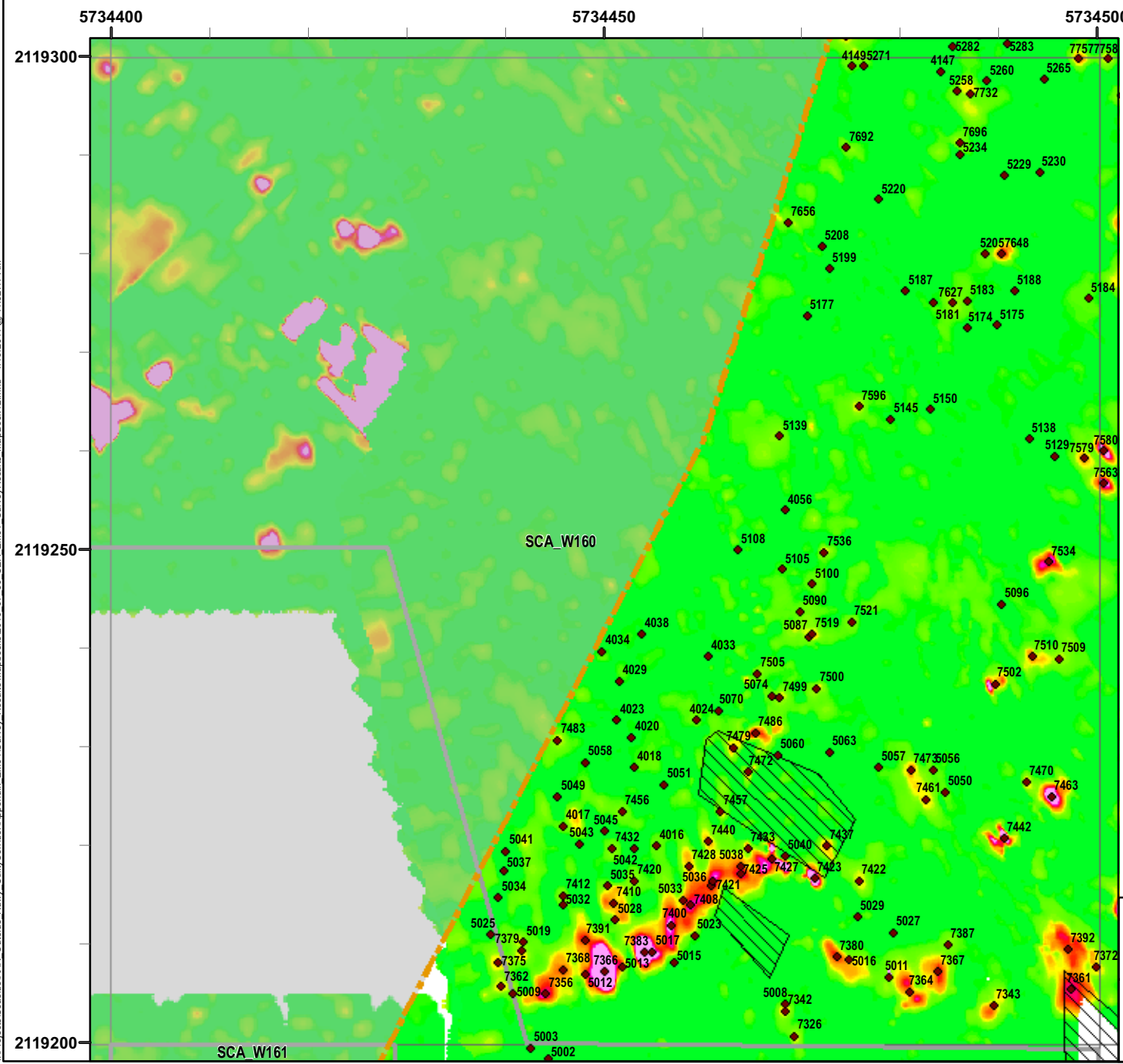
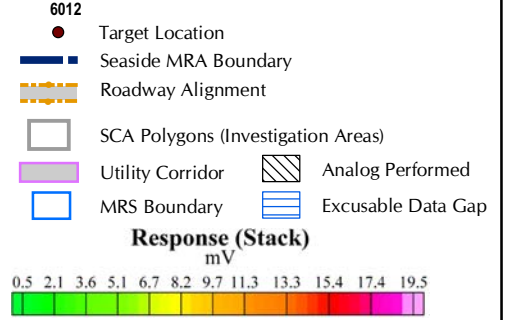
T:\Projects\Seaside\AAR\_Outside\_Rtwy\_UTILITY\Corridor\Appendix\_EM61\Survey\_Results\_MapBooks\2010\_07\_30\_SEA\_EM61\_Survey\_Results\_MapBook12.mxd - 1/19/2011 @ 11:52:17 AM



T:\Projects\Seaside\AAR\_Outside\UtilityCorridor\Appendix EM61\SURVEY Results MapBooks\2010\_07\_30\_SEA\_EM61\_SurveyResults\_MapBook12.mxd - 1/19/2011 @ 11:52:17 AM

### Legend

**GRID B1H9C0**

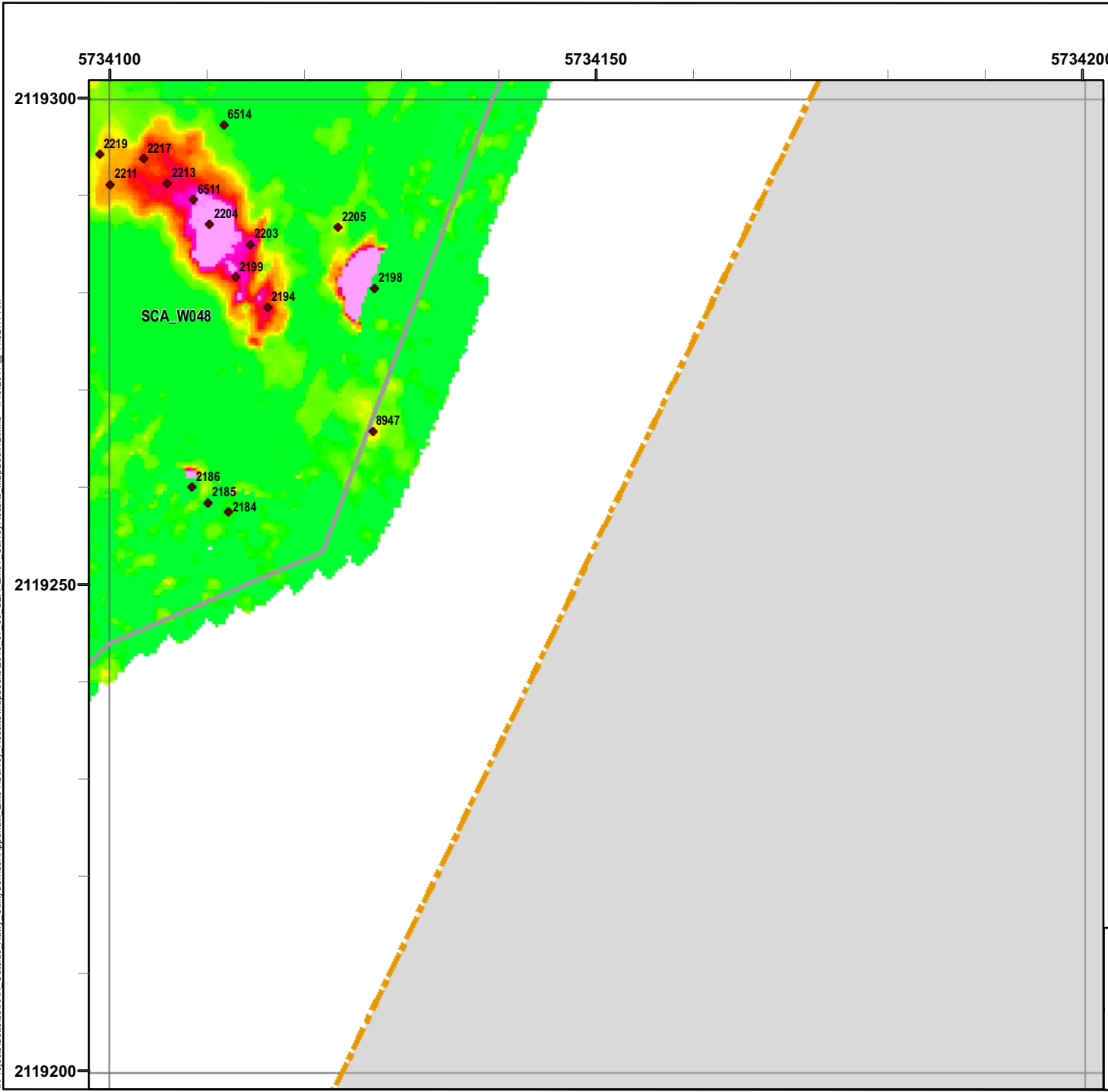


**EM61 Survey Results**  
**Outside Roadway and**  
**Utility Corridor**

FORA ESCA RP  
 Monterey County, California

**Map E1-439**


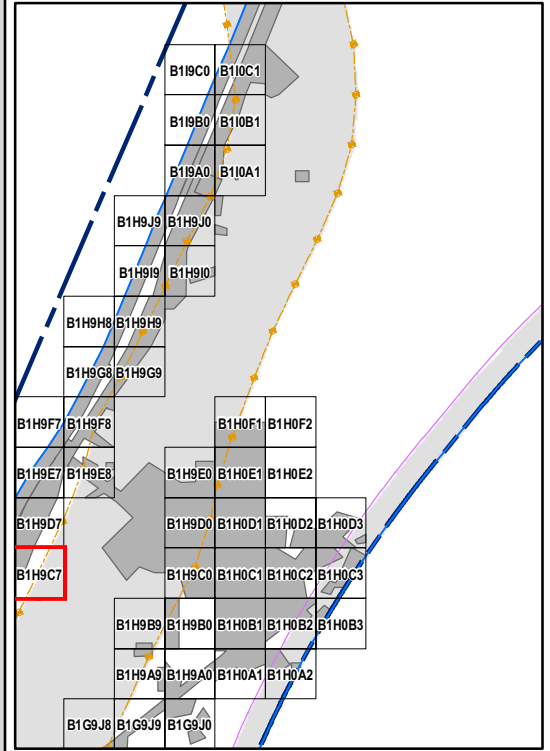
T:\Projects\Seaside\AAR\_Outside Rfwy\_ UtilityCorridor\Appendix EM61\Survey\_Results\_MapBooks\2010\_07\_30\_SEA\_EM61\_SurveyResults\_MapBook12.mxd - 1/19/2011 @ 11:52:17 AM



### Legend

**GRID B1H9C7**

- 6012 Target Location
  - Seaside MRA Boundary
  - Roadway Alignment
  - SCA Polygons (Investigation Areas)
  - Utility Corridor
  - MRS Boundary
  - ▨ Analog Performed
  - ▩ Excusable Data Gap
- Response (Stack) mV**
- |     |     |     |     |     |     |     |      |      |      |      |      |
|-----|-----|-----|-----|-----|-----|-----|------|------|------|------|------|
| 0.5 | 2.1 | 3.6 | 5.1 | 6.7 | 8.2 | 9.7 | 11.3 | 13.3 | 15.4 | 17.4 | 19.5 |
|-----|-----|-----|-----|-----|-----|-----|------|------|------|------|------|



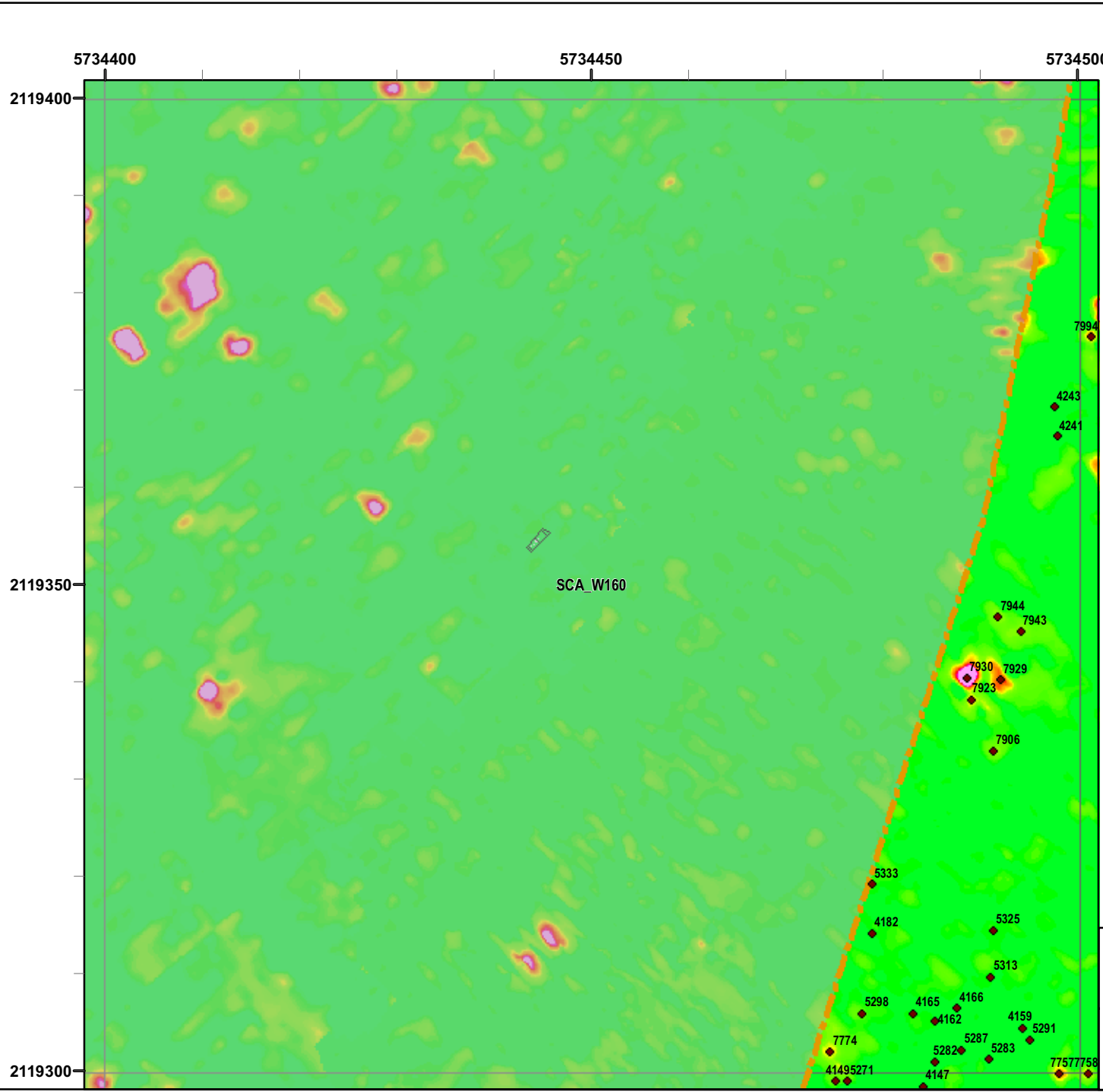
**EM61 Survey Results  
Outside Roadway and  
Utility Corridor**

FORA ESCA RP  
Monterey County, California

**Map E1-440**



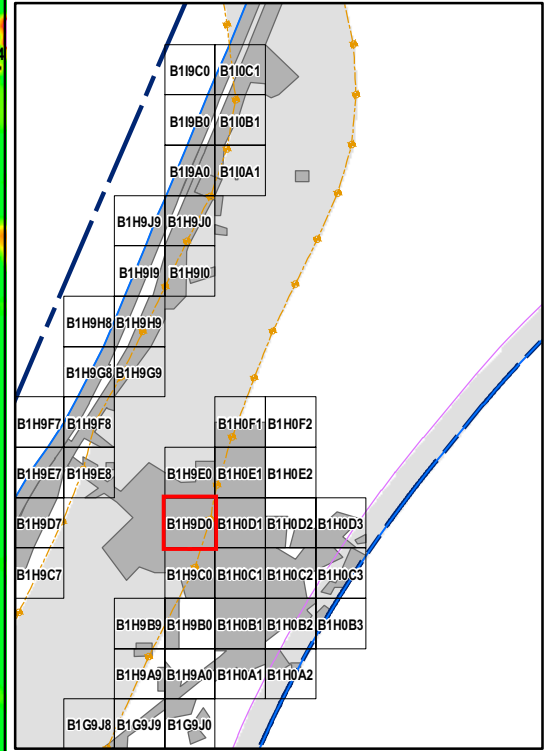
T:\Projects\Seaside\AR\_Outside\_Rtwy\_UTILITY\Corridor\Appendix\_EM61\Survey\_Results\_MapBooks\2010\_07\_30\_SEA\_EM61\_Survey\_Results\_MapBook12.mxd - 1/19/2011 @ 11:52:17 AM



### Legend

**GRID B1H9D0**

- 6012 Target Location
  - Seaside MRA Boundary
  - Roadway Alignment
  - SCA Polygons (Investigation Areas)
  - ▨ Utility Corridor
  - ▨ Analog Performed
  - MRS Boundary
  - ▨ Excusable Data Gap
- Response (Stack) mV**
- 0.5 2.1 3.6 5.1 6.7 8.2 9.7 11.3 13.3 15.4 17.4 19.5
- 



State Plane California IV, NAD 1983 (U.S. Survey Foot)

0 15 30 Feet



**EM61 Survey Results  
Outside Roadway and  
Utility Corridor**

FORA ESCA RP  
Monterey County, California


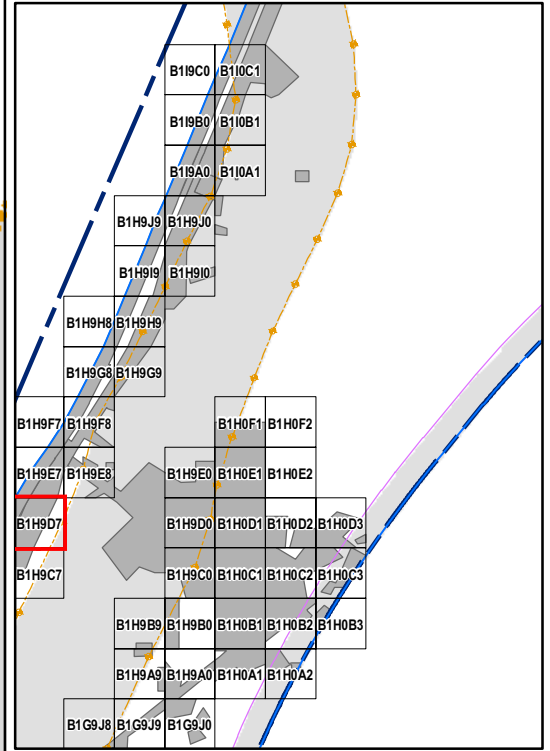
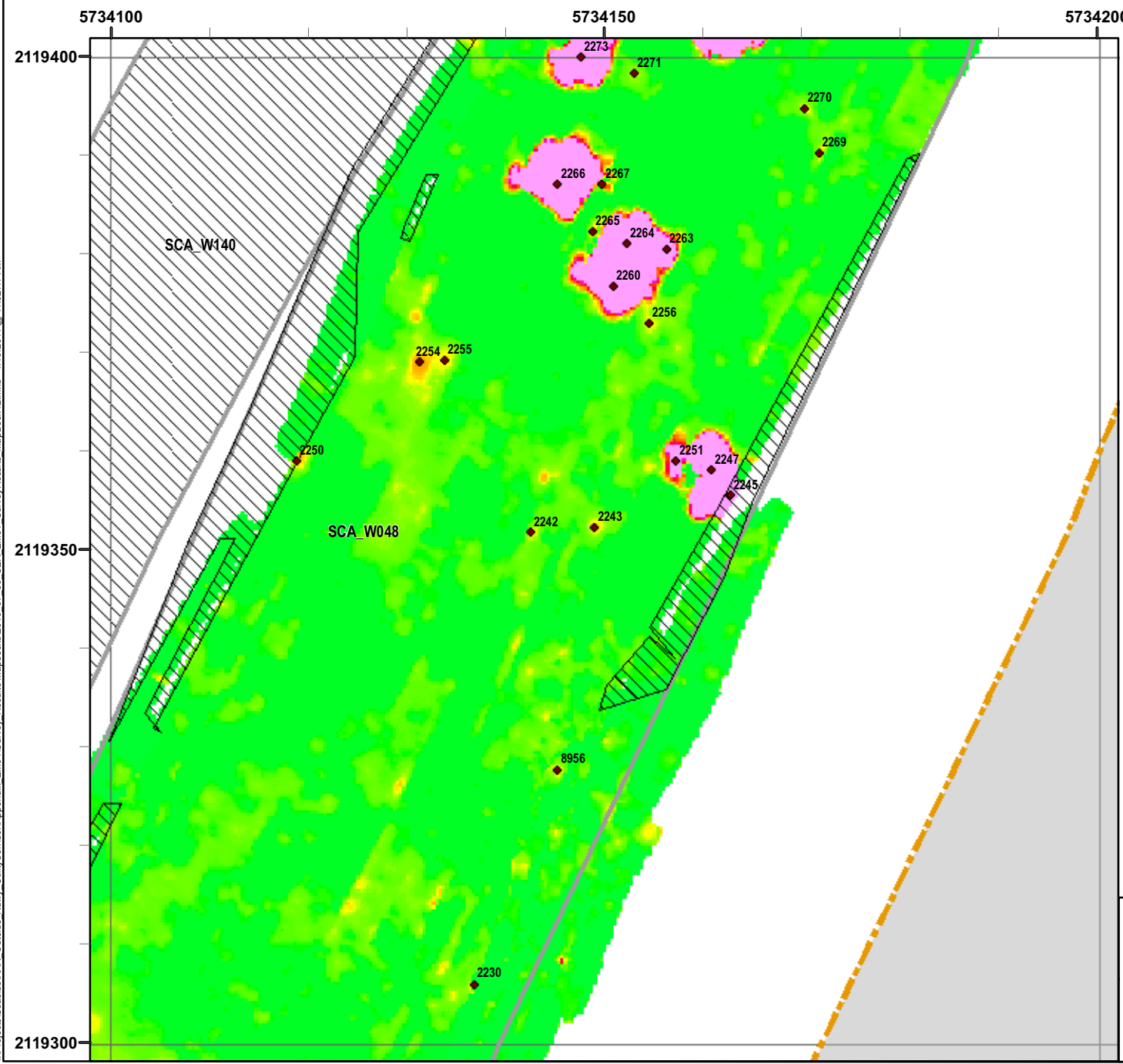
**Map E1-441**

T:\Projects\Seaside\AAR\_Outside\_Rtwy\_UTILITY\Corridor\Appendix\_EM61\Survey\_Results\_MapBooks\2010\_07\_30\_SEA\_EI\61\_Survey\_Results\_MapBook12.mxd - 1/19/2011 @ 11:52:17 AM

GRID B1H9D7

Legend

- 6012 ● Target Location
  - Seaside MRA Boundary
  - Roadway Alignment
  - SCA Polygons (Investigation Areas)
  - ▨ Utility Corridor
  - ▨ Analog Performed
  - MRS Boundary
  - ▨ Excusable Data Gap
- Response (Stack) mV**
- 0.5 2.1 3.6 5.1 6.7 8.2 9.7 11.3 13.3 15.4 17.4 19.5
- 

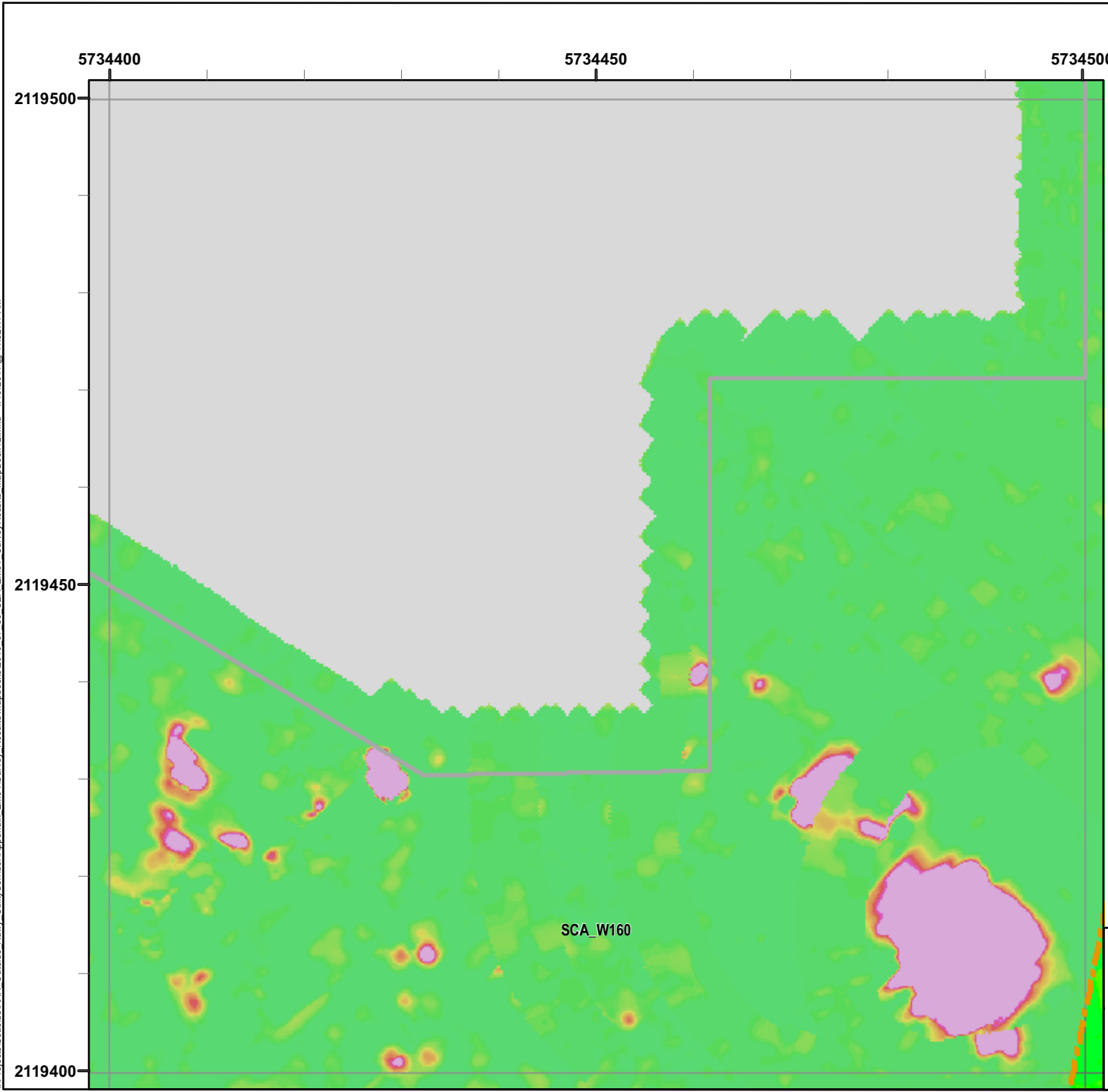


**EM61 Survey Results**  
**Outside Roadway and**  
**Utility Corridor**

FORA ESCA RP  
 Monterey County, California

Map E1-442


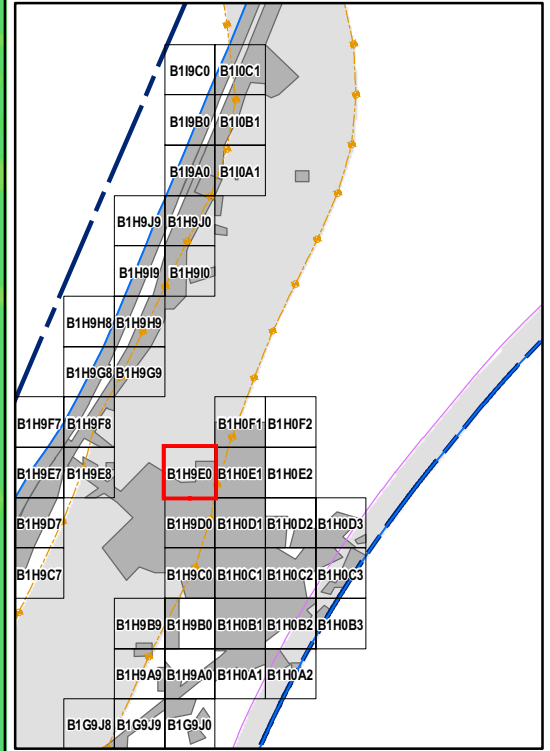
T:\Projects\Seaside\AAR\_Outside\_Rtwy\_UTILITY\Corridor\Appendix\_EM61\Survey\_Results\_MapBooks\2.mxd - 1/19/2011 @ 11:52:17 AM



### Legend

**GRID B1H9E0**

- 6012 ● Target Location
- Seaside MRA Boundary
- Roadway Alignment
- SCA Polygons (Investigation Areas)
- ▨ Utility Corridor
- ▨ Analog Performed
- MRS Boundary
- ▨ Excusable Data Gap

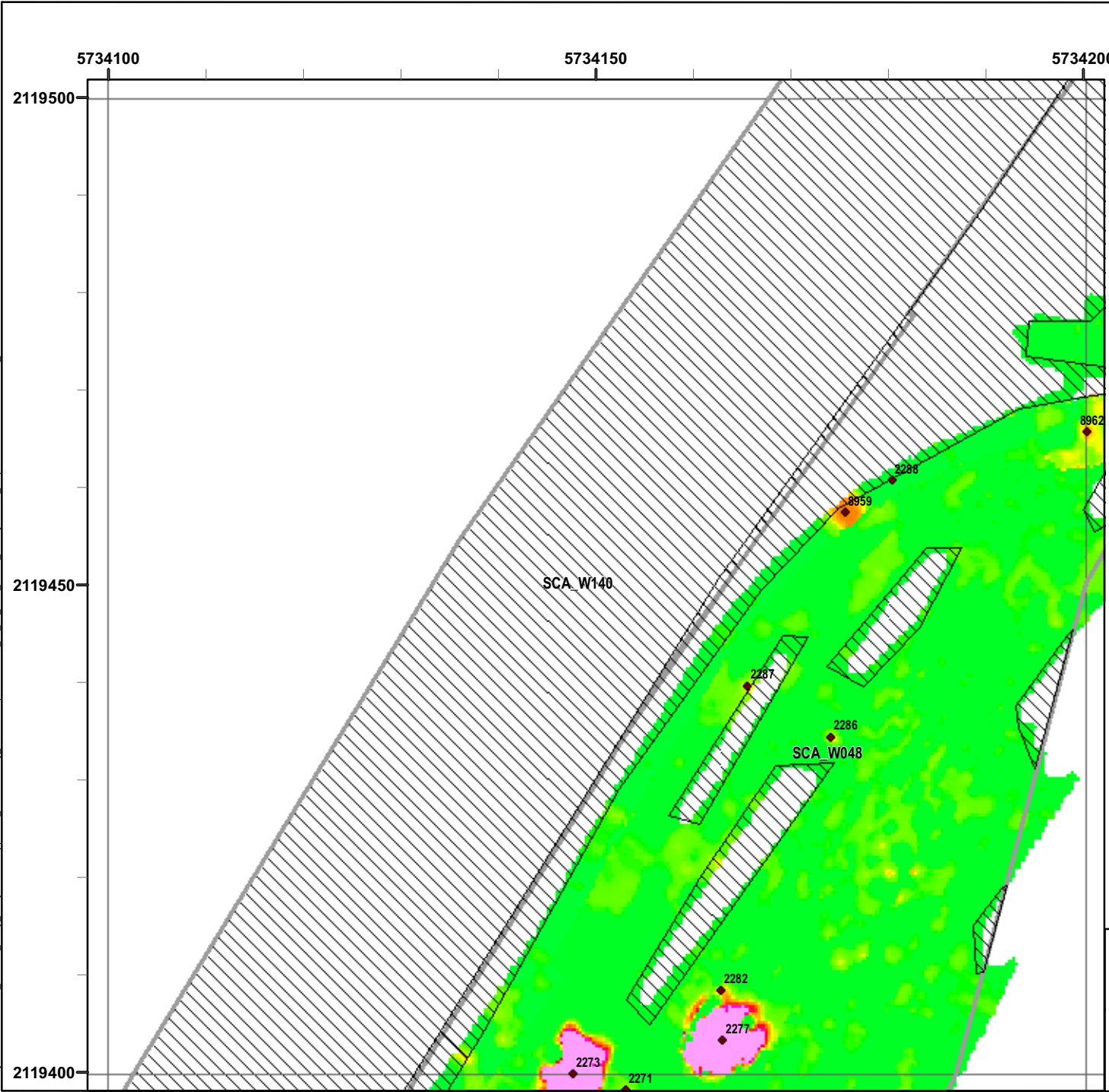


**EM61 Survey Results  
Outside Roadway and  
Utility Corridor**

FORA ESCA RP  
Monterey County, California

**Map E1-443**

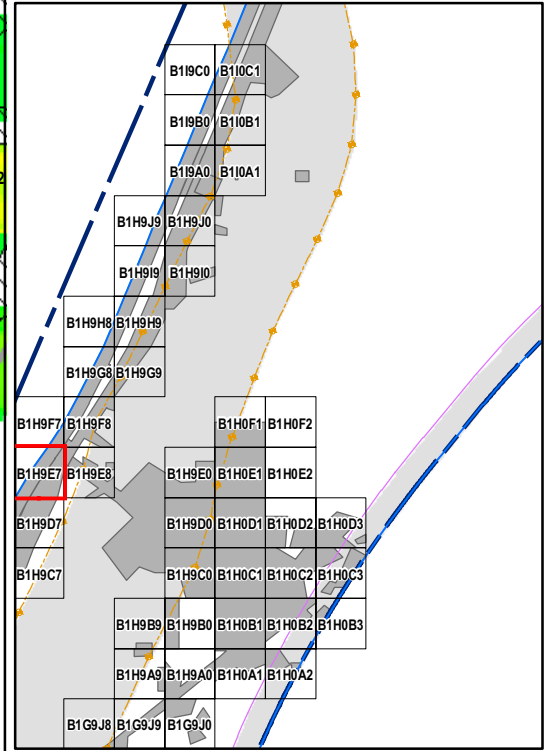
T:\Projects\Seaside\AAR\_Outside\_Rtwy\_UTILITY\Corridor\Appendix\_EM61\Survey\_Results\_MapBooks\2010\_07\_30\_SEA\_EM61\_Survey\_Results\_MapBook12.mxd - 1/19/2011 @ 11:52:17 AM



### Legend

**GRID B1H9E7**

- 6012
  - Target Location
  - Seaside MRA Boundary
  - Roadway Alignment
  - SCA Polygons (Investigation Areas)
  - Utility Corridor
  - MRS Boundary
  - ▨ Analog Performed
  - ▨ Excusable Data Gap
- Response (Stack)**  
mV
- 0.5 2.1 3.6 5.1 6.7 8.2 9.7 11.3 13.3 15.4 17.4 19.5



State Plane California IV, NAD 1983 (U.S. Survey Foot)

0 15 30 Feet

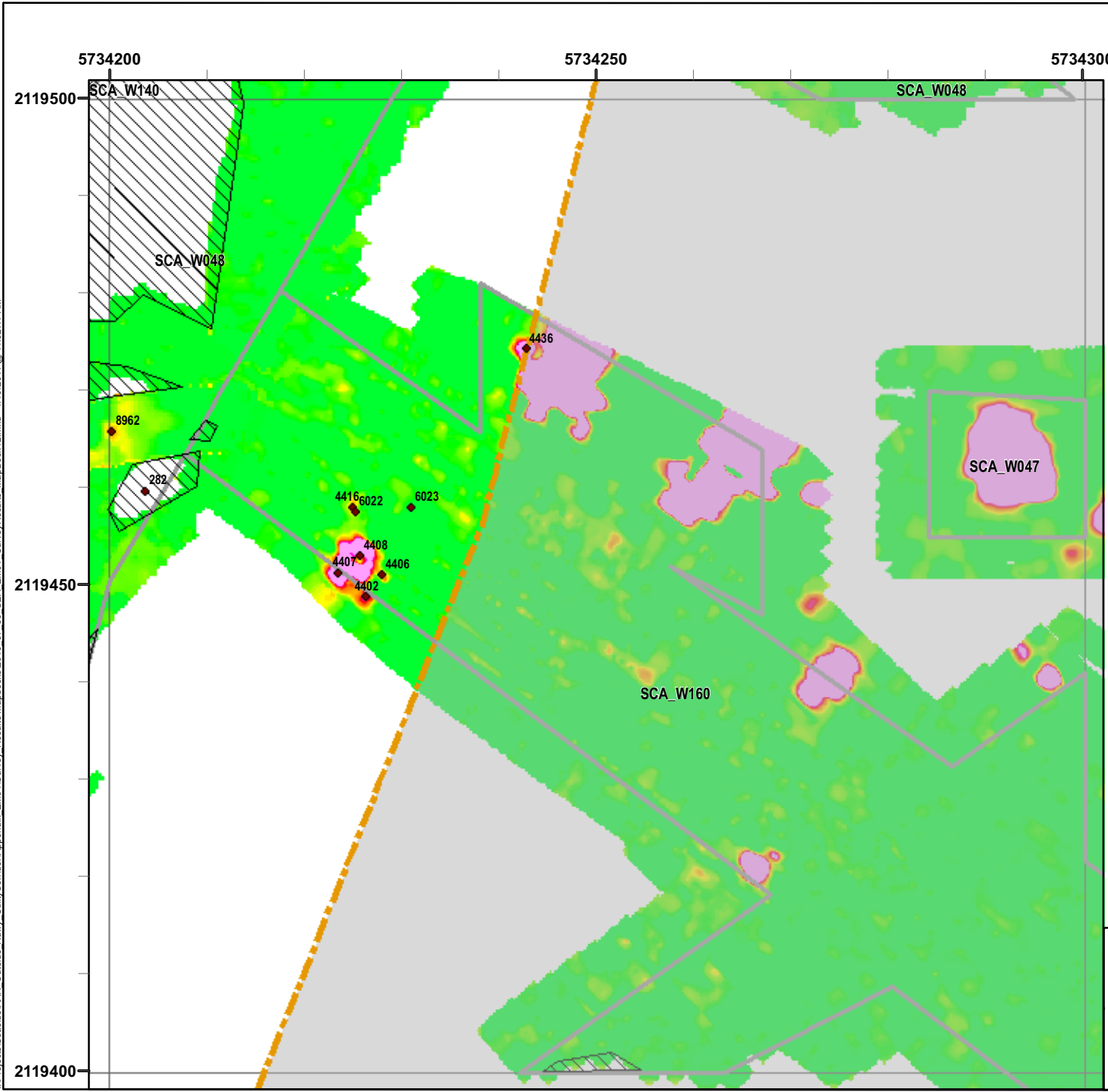


**EM61 Survey Results  
Outside Roadway and  
Utility Corridor**

FORA ESCA RP  
Monterey County, California

**Map E1-444**

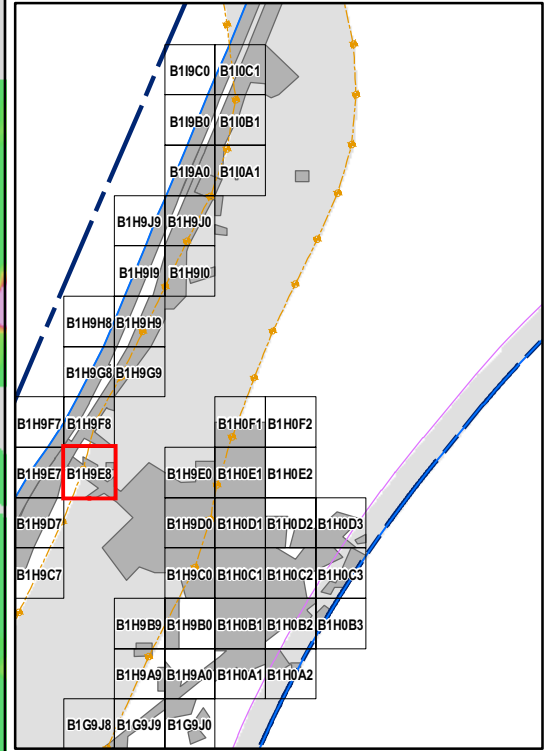
T:\Projects\Seaside\AAR\_Outside Rfwy\_ UtilityCorridor\Appendix EM61\SURVEY Results MapBooks\2010\_07\_30\_SEA\_EM61\_SurveyResults\_MapBook12.mxd - 1/19/2011 @ 11:52:17 AM



### Legend

**GRID B1H9E8**

- 6012 Target Location
  - Seaside MRA Boundary
  - Roadway Alignment
  - SCA Polygons (Investigation Areas)
  - Utility Corridor
  - MRS Boundary
  - Analog Performed
  - Excusable Data Gap
- Response (Stack)**  
mV
- |     |     |     |     |     |     |     |      |      |      |      |      |
|-----|-----|-----|-----|-----|-----|-----|------|------|------|------|------|
| 0.5 | 2.1 | 3.6 | 5.1 | 6.7 | 8.2 | 9.7 | 11.3 | 13.3 | 15.4 | 17.4 | 19.5 |
|-----|-----|-----|-----|-----|-----|-----|------|------|------|------|------|



State Plane California IV, NAD 1983 (U.S. Survey Foot)

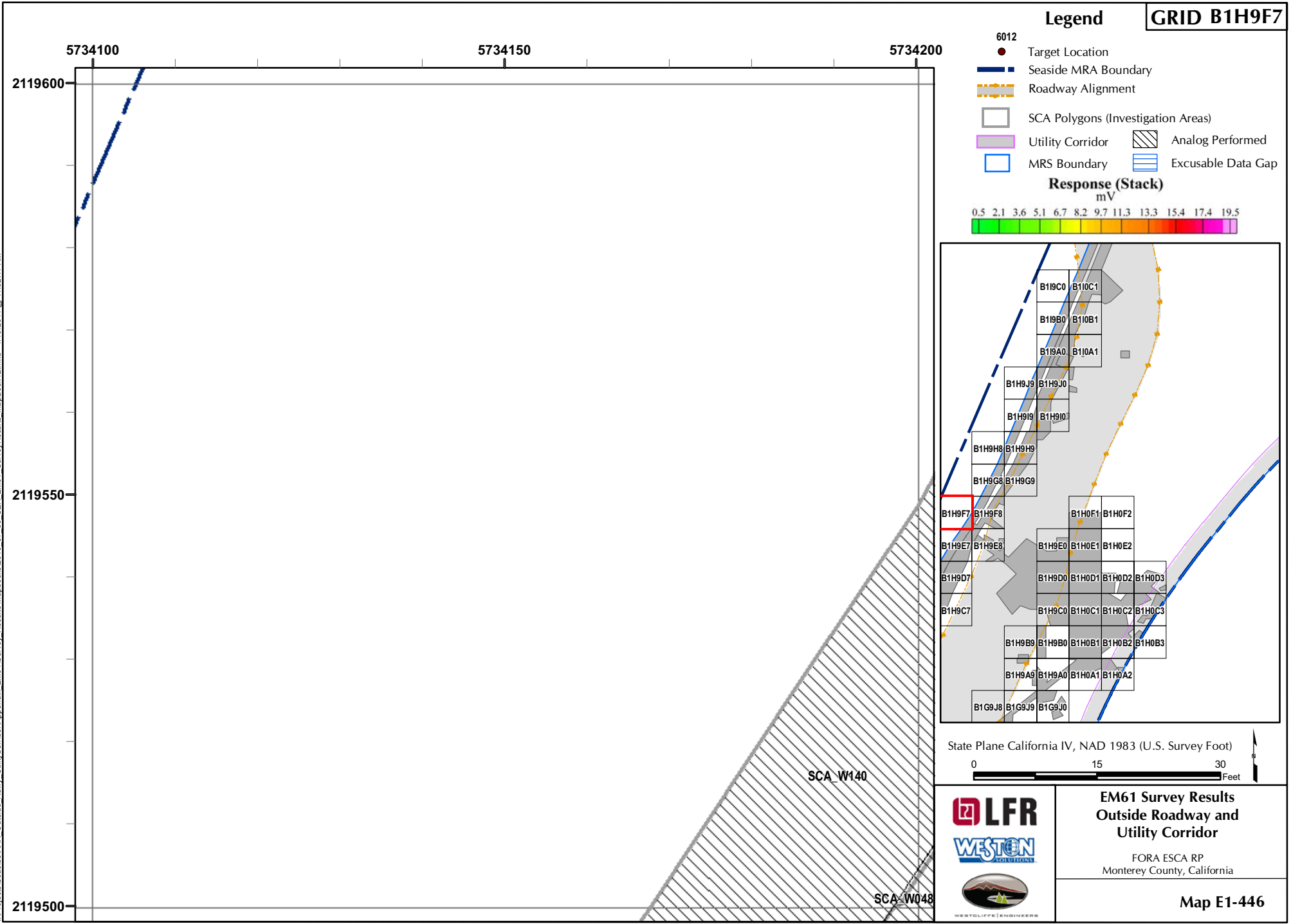


**EM61 Survey Results  
Outside Roadway and  
Utility Corridor**

FORA ESCA RP  
Monterey County, California

**Map E1-445**

T:\Projects\Seaside\AAR\_Outside\_Rtwy\_UTILITYCORRIDOR\Appendix EM61\Survey\_Results\_MapBooks\2010\_07\_30\_SEA\_EM61\_Survey\_Results\_MapBook12.mxd - 1/19/2011 @ 11:52:17 AM



5734100

5734150

5734200

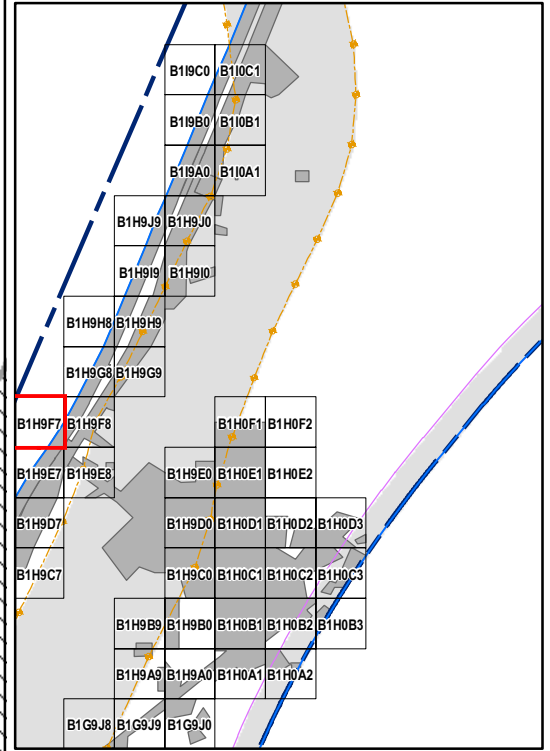
2119600

2119550


2119500

SCA\_W440

SCA\_W048



State Plane California IV, NAD 1983 (U.S. Survey Foot)

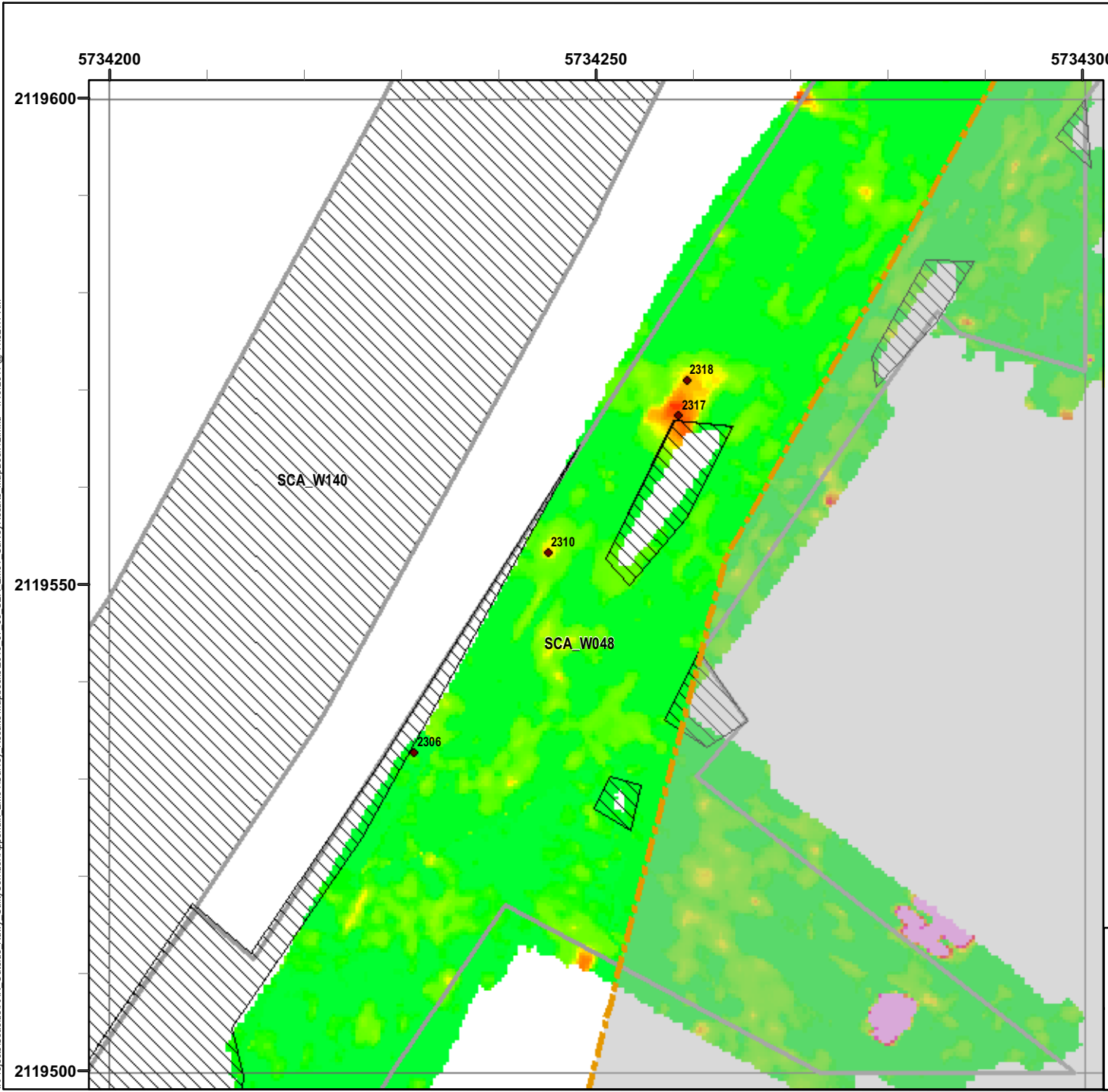


**EM61 Survey Results  
Outside Roadway and  
Utility Corridor**

FORA ESCA RP  
Monterey County, California

**Map E1-446**


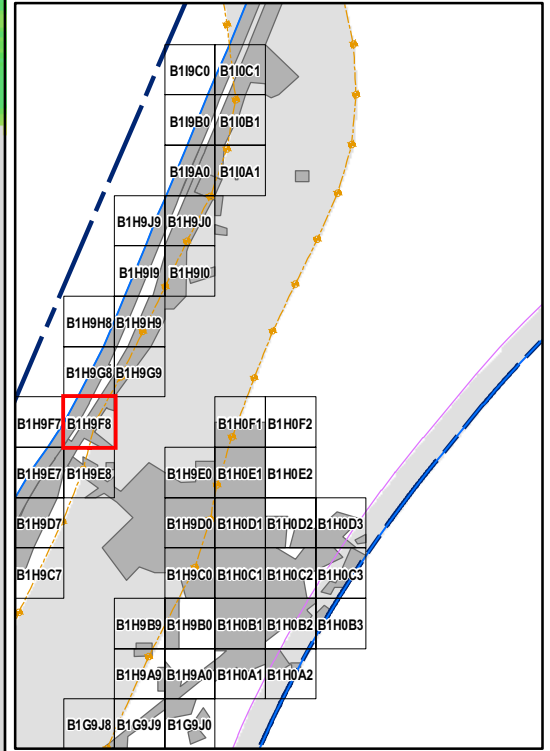
T:\Projects\Seaside\AAR\_Outside\_Rtwy\_UTILITY\Corridor\Appendix\_EM61\SURVEY\_Results\_MapBooks\2010\_07\_30\_SEA\_EM61\_Survey\_Results\_MapBook12.mxd - 1/19/2011 @ 11:52:17 AM



### Legend

**GRID B1H9F8**

- 6012 ● Target Location
  - Seaside MRA Boundary
  - Roadway Alignment
  - SCA Polygons (Investigation Areas)
  - Utility Corridor
  - MRS Boundary
  - ▨ Analog Performed
  - ▨ Excusable Data Gap
- Response (Stack) mV**
- |     |     |     |     |     |     |     |      |      |      |      |      |
|-----|-----|-----|-----|-----|-----|-----|------|------|------|------|------|
| 0.5 | 2.1 | 3.6 | 5.1 | 6.7 | 8.2 | 9.7 | 11.3 | 13.3 | 15.4 | 17.4 | 19.5 |
|-----|-----|-----|-----|-----|-----|-----|------|------|------|------|------|

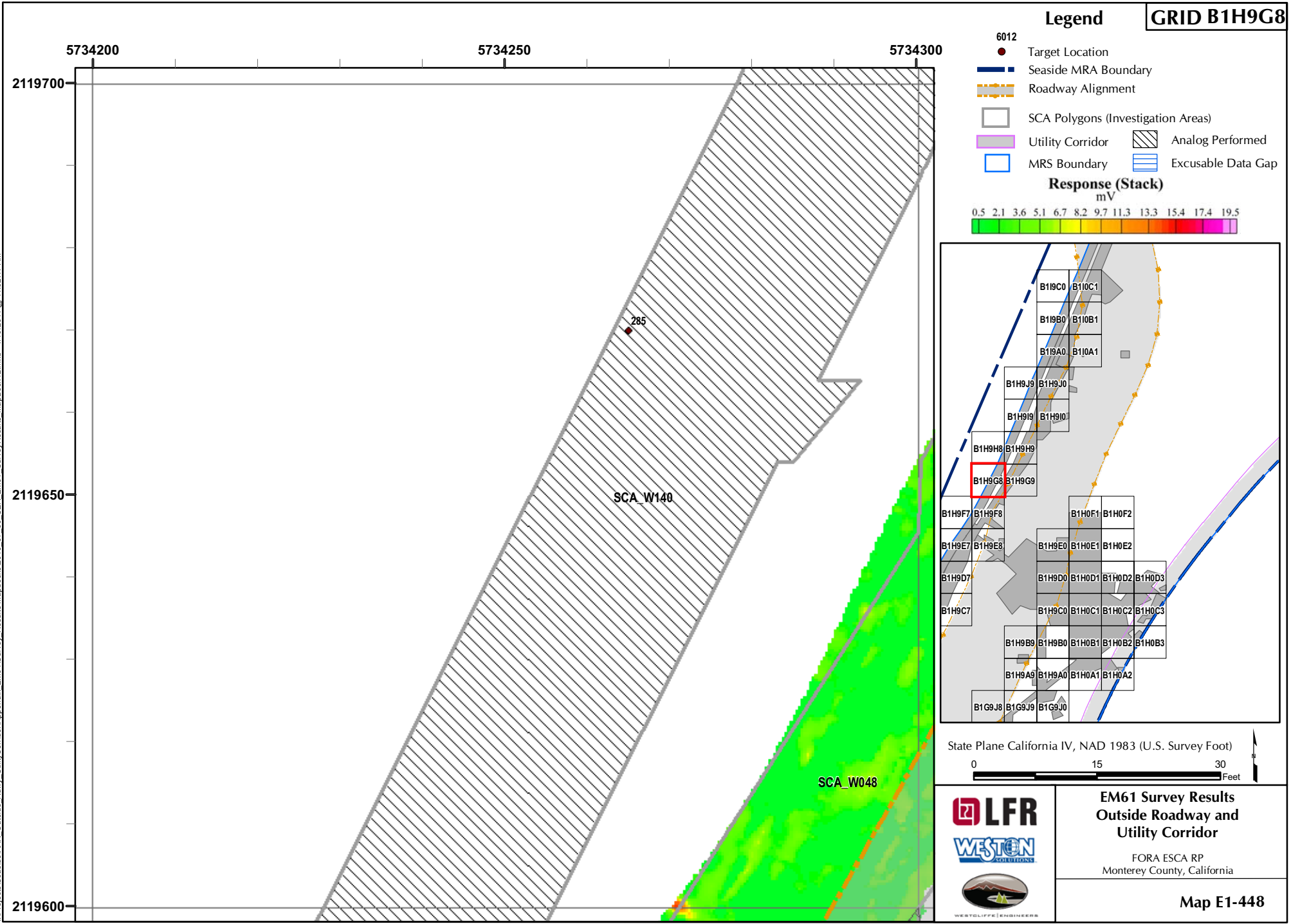


**EM61 Survey Results  
Outside Roadway and  
Utility Corridor**

FORA ESCA RP  
Monterey County, California

Map E1-447

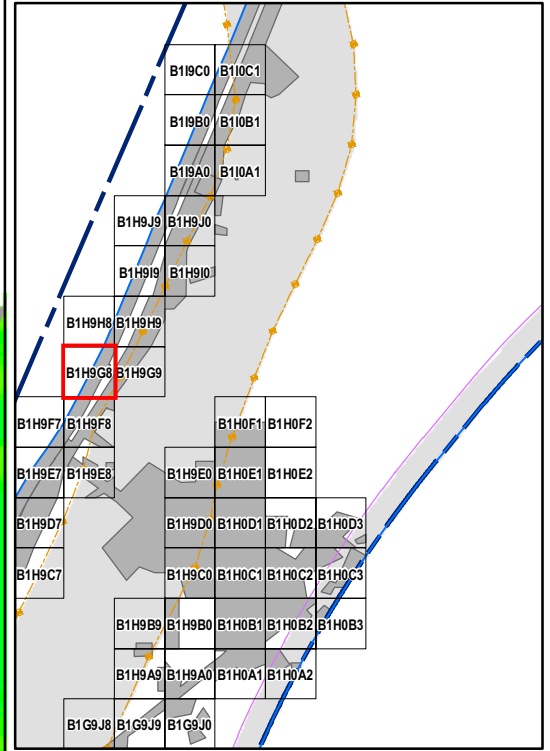
T:\Projects\Seaside\AAR\_Outside\_Rtwy\_UTILITY\Corridor\Appendix\_EM61\Survey\_Results\_MapBooks\2010\_07\_30\_SEA\_EM61\_Survey\_Results\_MapBook12.mxd - 1/19/2011 @ 11:52:17 AM



### Legend

**GRID B1H9G8**

- 6012 Target Location
- ▬ Seaside MRA Boundary
- ▬ Roadway Alignment
- SCA Polygons (Investigation Areas)
- ▨ Utility Corridor
- ▨ Analog Performed
- ▭ MRS Boundary
- ▭ Excusable Data Gap



State Plane California IV, NAD 1983 (U.S. Survey Foot)



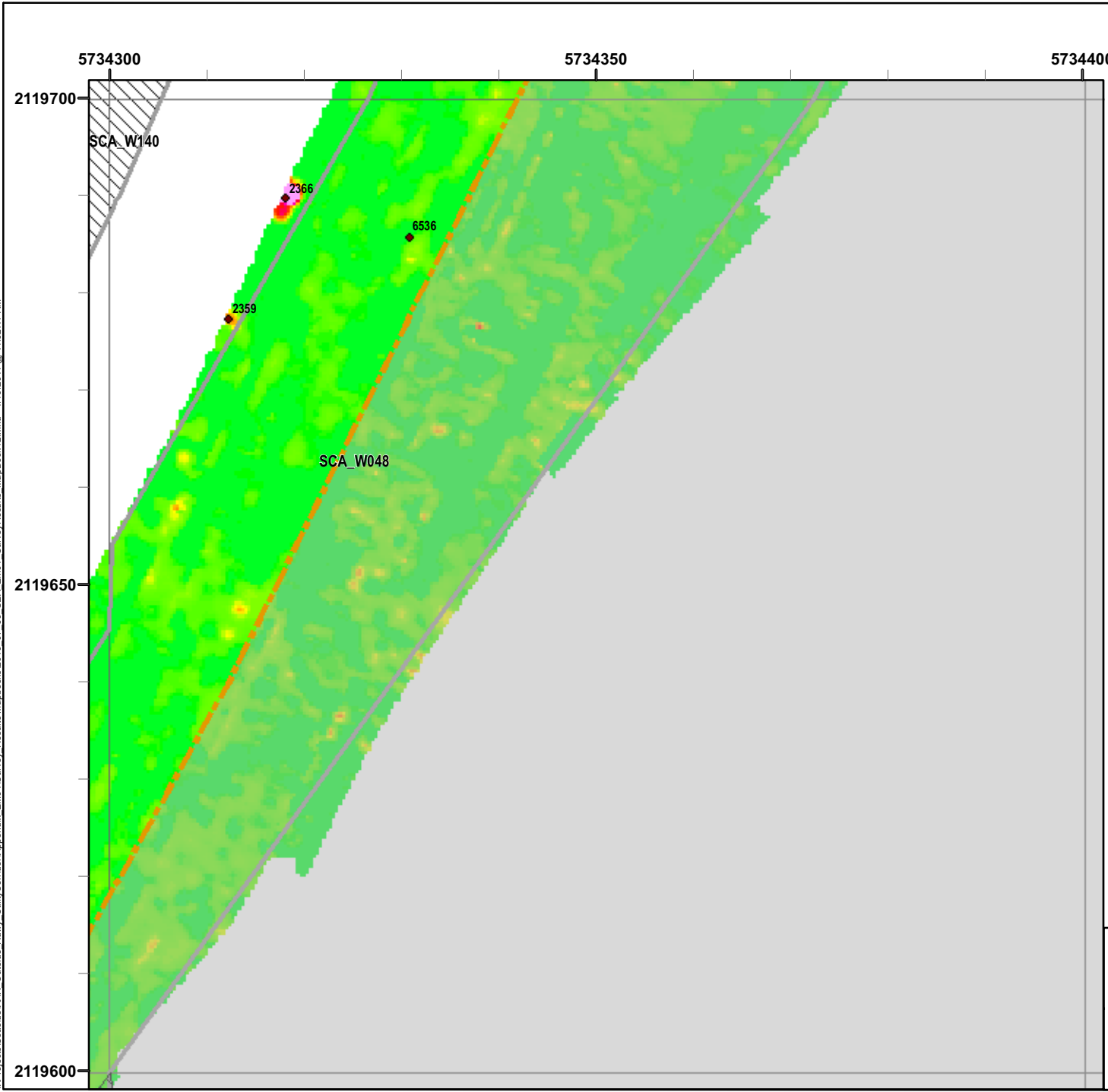
**EM61 Survey Results**  
**Outside Roadway and**  
**Utility Corridor**

FORA ESCA RP  
Monterey County, California

**Map E1-448**




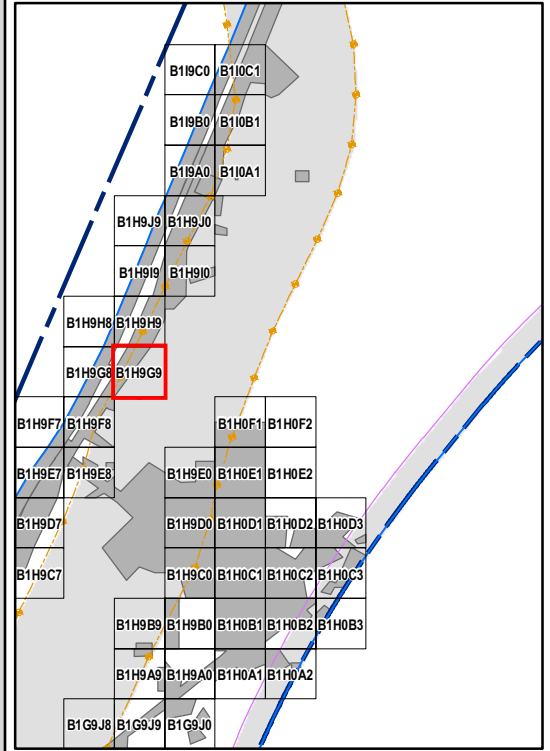
T:\Projects\Seaside\AAR\_Outside\_Rtwy\_UTILITY\Corridor\Appendix\_EM61\Survey\_Results\_MapBooks\2010\_07\_30\_SEA\_EM61\_Survey\_Results\_MapBook12.mxd - 1/19/2011 @ 11:52:17 AM



### Legend

**GRID B1H9G9**

- 6012 ● Target Location
  - Seaside MRA Boundary
  - Roadway Alignment
  - SCA Polygons (Investigation Areas)
  - Utility Corridor
  - MRS Boundary
  - ▨ Analog Performed
  - ▨ Excusable Data Gap
- Response (Stack) mV**
- |     |     |     |     |     |     |     |      |      |      |      |      |
|-----|-----|-----|-----|-----|-----|-----|------|------|------|------|------|
| 0.5 | 2.1 | 3.6 | 5.1 | 6.7 | 8.2 | 9.7 | 11.3 | 13.3 | 15.4 | 17.4 | 19.5 |
|-----|-----|-----|-----|-----|-----|-----|------|------|------|------|------|

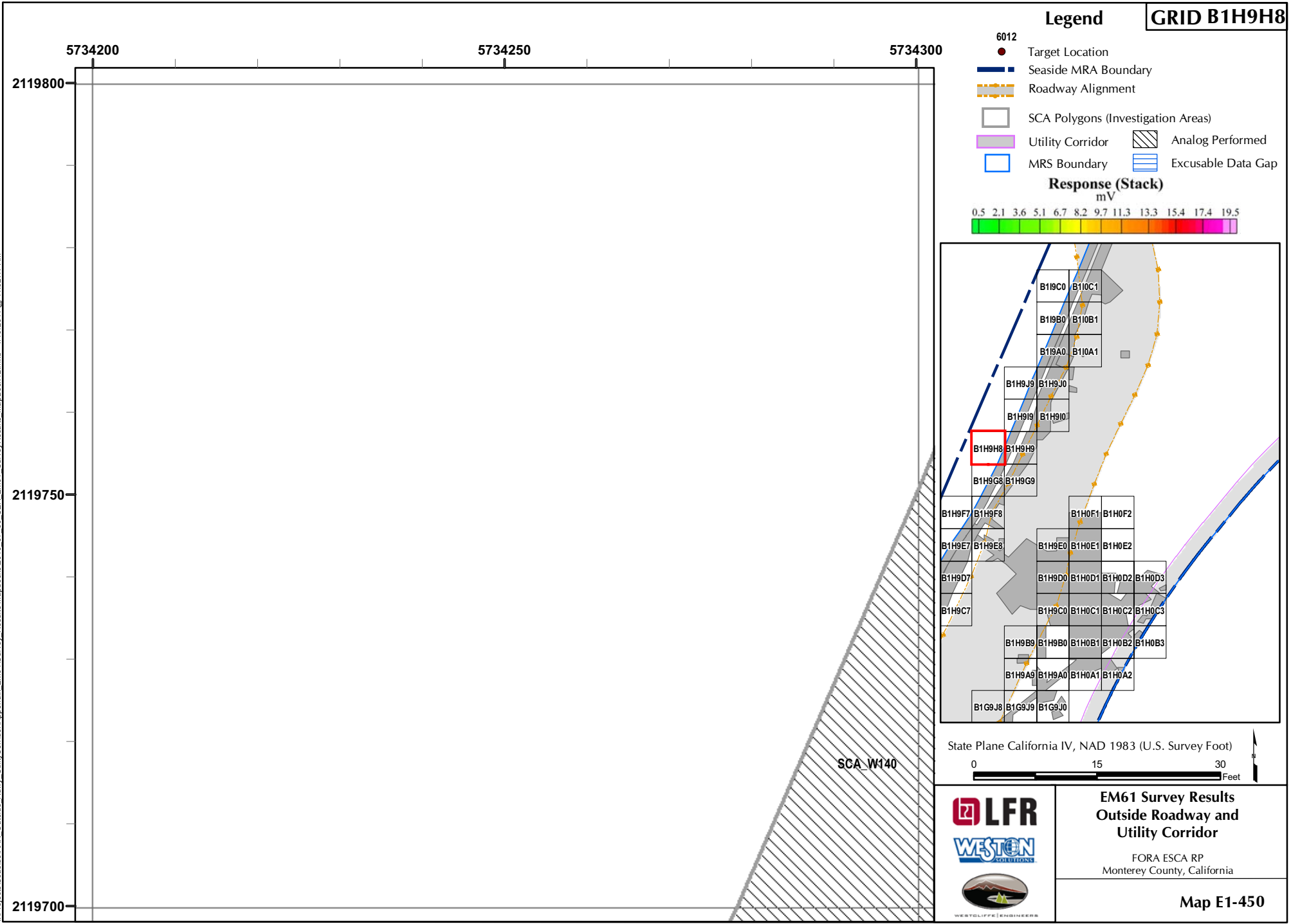


**EM61 Survey Results  
Outside Roadway and  
Utility Corridor**

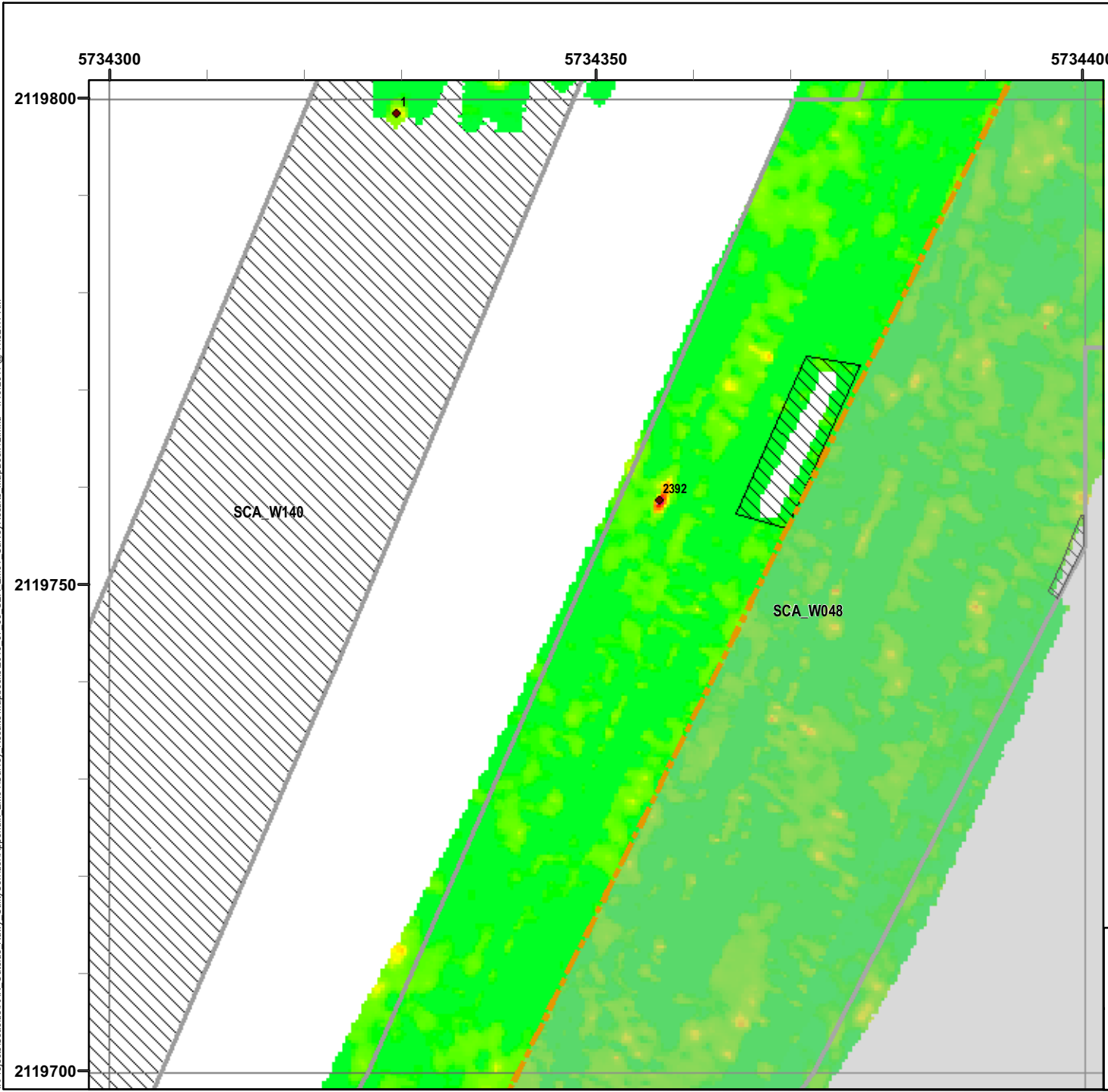
FORA ESCA RP  
Monterey County, California

**Map E1-449**

T:\Projects\Seaside\AAR\_Outside\_Rtwy\_UTILITY\Corridor\Appendix\_EM61\Survey\_Results\_MapBooks\2010\_07\_30\_SEA\_EM61\_SurveyResults\_MapBook12.mxd - 1/19/2011 @ 11:52:17 AM



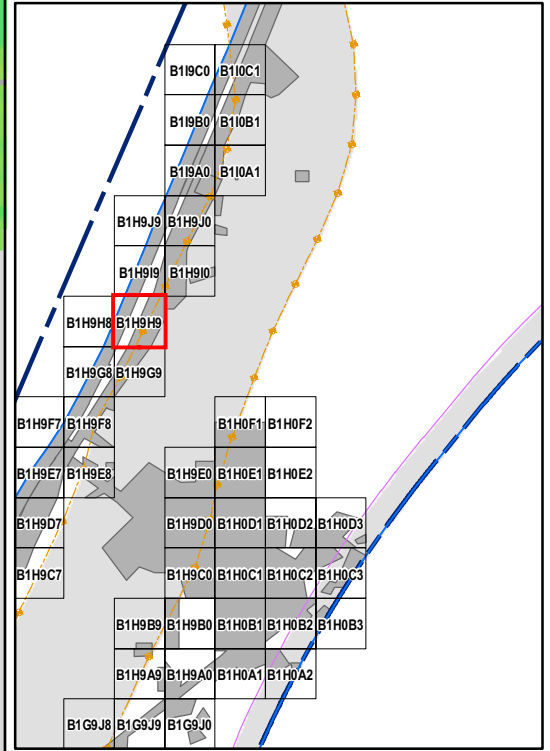
T:\Projects\Seaside\AAR\_Outside\_Rtwy\_UTILITY\Survey\_Results\_MapBooks\2010\_07\_30\_SEA\_EM61\_Survey\_Results\_MapBook12.mxd - 1/19/2011 @ 11:52:17 AM



### Legend

**GRID B1H9H9**

- 6012 Target Location
  - ▬ Seaside MRA Boundary
  - ▬ Roadway Alignment
  - SCA Polygons (Investigation Areas)
  - ▬ Utility Corridor
  - ▬ MRS Boundary
  - ▨ Analog Performed
  - ▬ Excusable Data Gap
- Response (Stack) mV**
- |     |     |     |     |     |     |     |      |      |      |      |      |
|-----|-----|-----|-----|-----|-----|-----|------|------|------|------|------|
| 0.5 | 2.1 | 3.6 | 5.1 | 6.7 | 8.2 | 9.7 | 11.3 | 13.3 | 15.4 | 17.4 | 19.5 |
|-----|-----|-----|-----|-----|-----|-----|------|------|------|------|------|



State Plane California IV, NAD 1983 (U.S. Survey Foot)

0 15 30 Feet

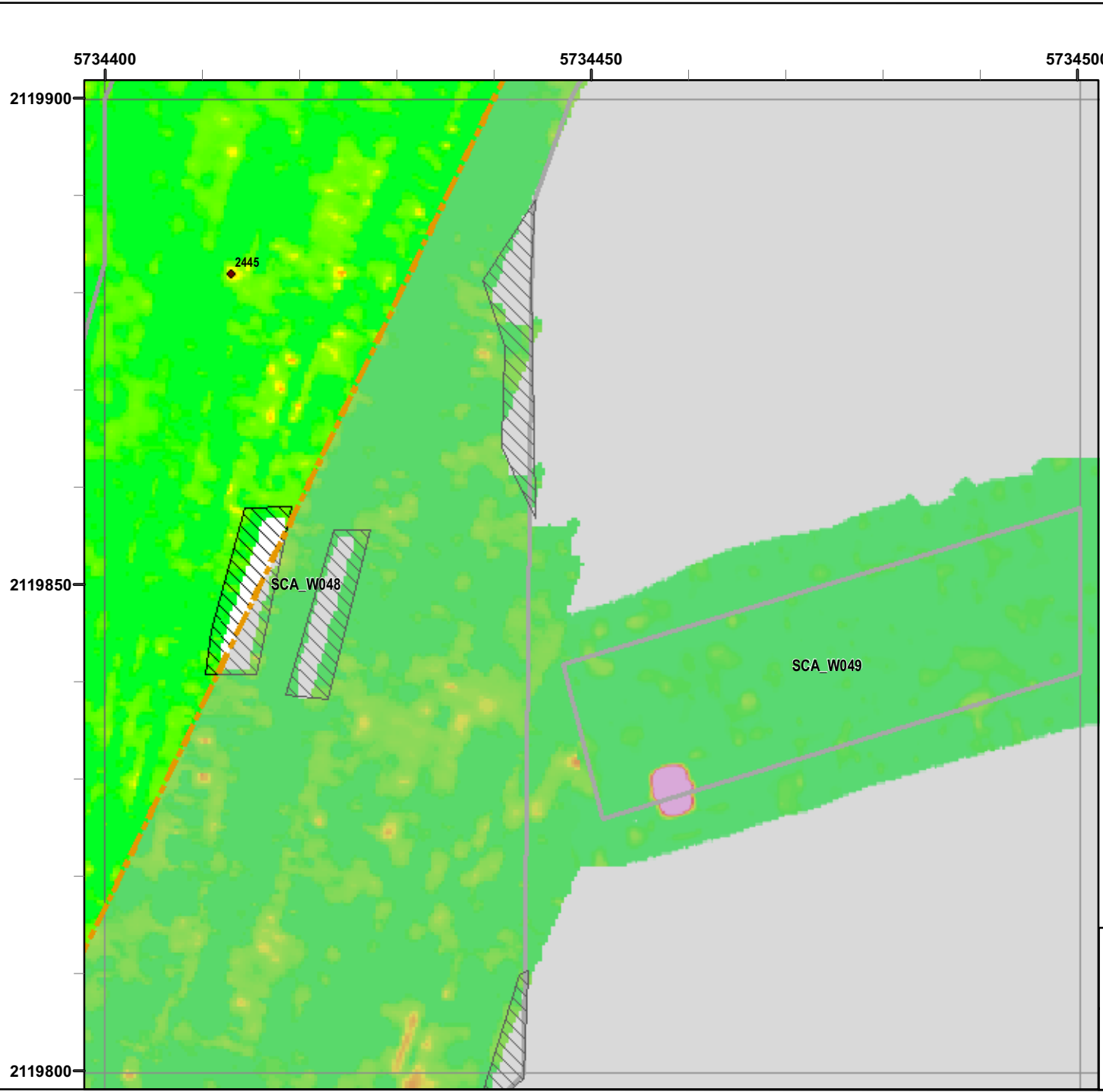


**EM61 Survey Results**  
**Outside Roadway and**  
**Utility Corridor**

FORA ESCA RP  
 Monterey County, California

**Map E1-451**


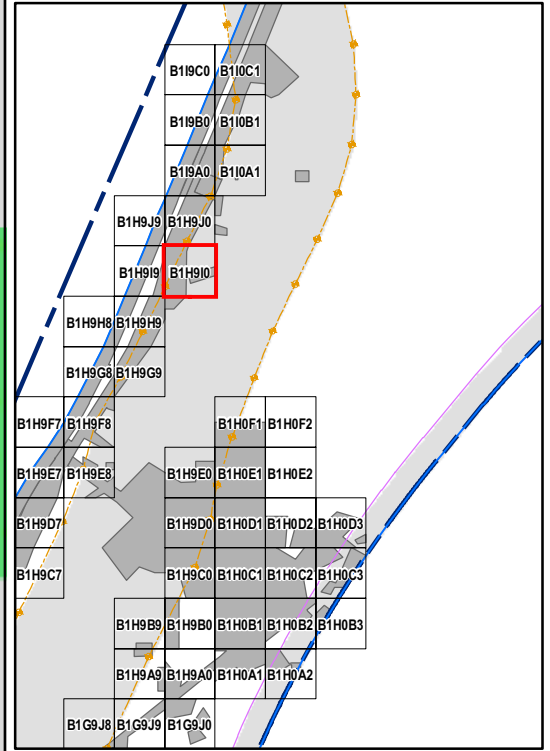
T:\Projects\Seaside\AAR\_Outside\_Rtwy\_UTILITY\Corridor\Appendix EM61\Survey\_Results\_MapBooks\2010\_07\_30\_SEA\_EM61\_Survey\_Results\_MapBook12.mxd - 1/19/2011 @ 11:52:17 AM



### Legend

**GRID B1H910**

- 6012 ● Target Location
  - Seaside MRA Boundary
  - Roadway Alignment
  - SCA Polygons (Investigation Areas)
  - ▨ Utility Corridor
  - ▨ Analog Performed
  - MRS Boundary
  - ▨ Excusable Data Gap
- Response (Stack) mV**
- 0.5 2.1 3.6 5.1 6.7 8.2 9.7 11.3 13.3 15.4 17.4 19.5
- 

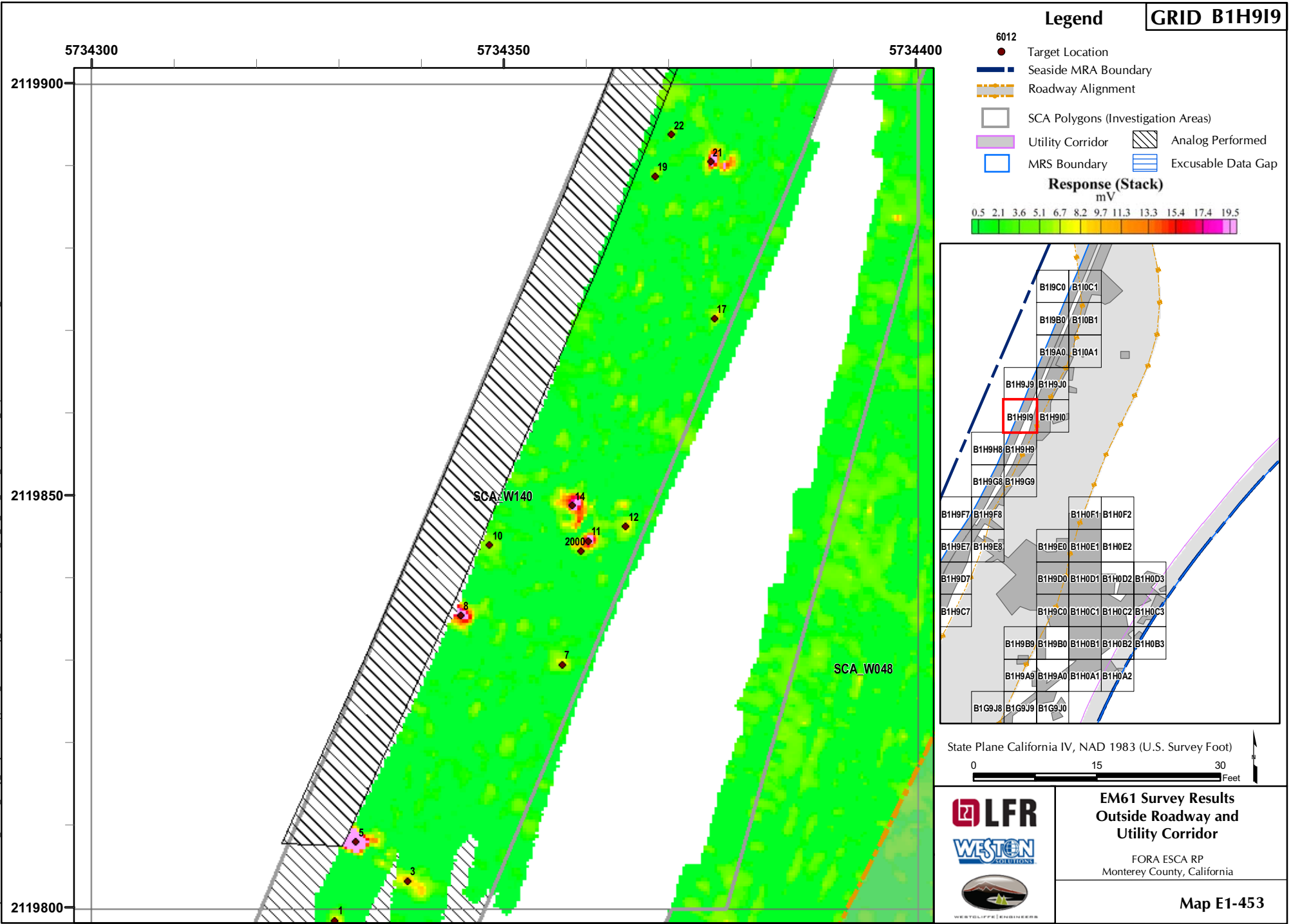


**EM61 Survey Results  
Outside Roadway and  
Utility Corridor**

FORA ESCA RP  
Monterey County, California

**Map E1-452**

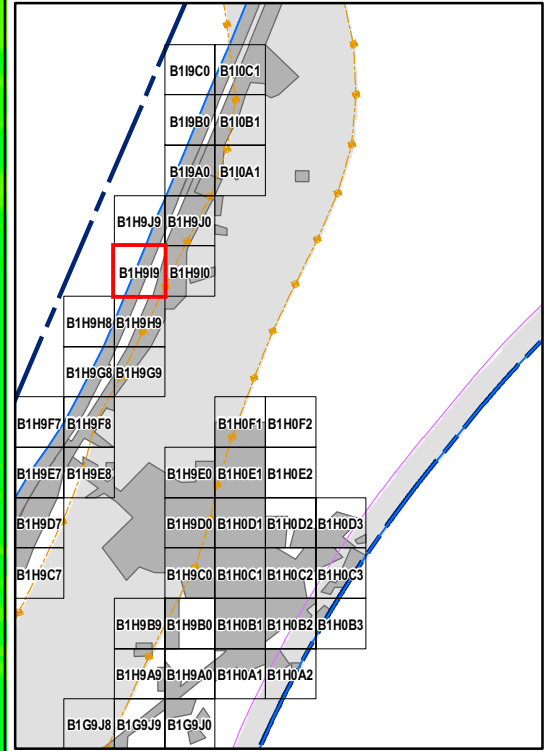
T:\Projects\Seaside\AAR\_Outside Rfwy\_ UtilityCorridor\Appendix EM6 1\Survey Results MapBooks\2010\_07\_30\_SEA\_EM61\_SurveyResults\_MapBook12.mxd - /1/19/2011 @ 11:52:17 AM



### Legend

**GRID B1H9I9**

- 6012 ● Target Location
  - Seaside MRA Boundary
  - Roadway Alignment
  - SCA Polygons (Investigation Areas)
  - Utility Corridor
  - MRS Boundary
  - ▨ Analog Performed
  - ▨ Excusable Data Gap
- Response (Stack) mV**
- 0.5 2.1 3.6 5.1 6.7 8.2 9.7 11.3 13.3 15.4 17.4 19.5



State Plane California IV, NAD 1983 (U.S. Survey Foot)

0 15 30 Feet

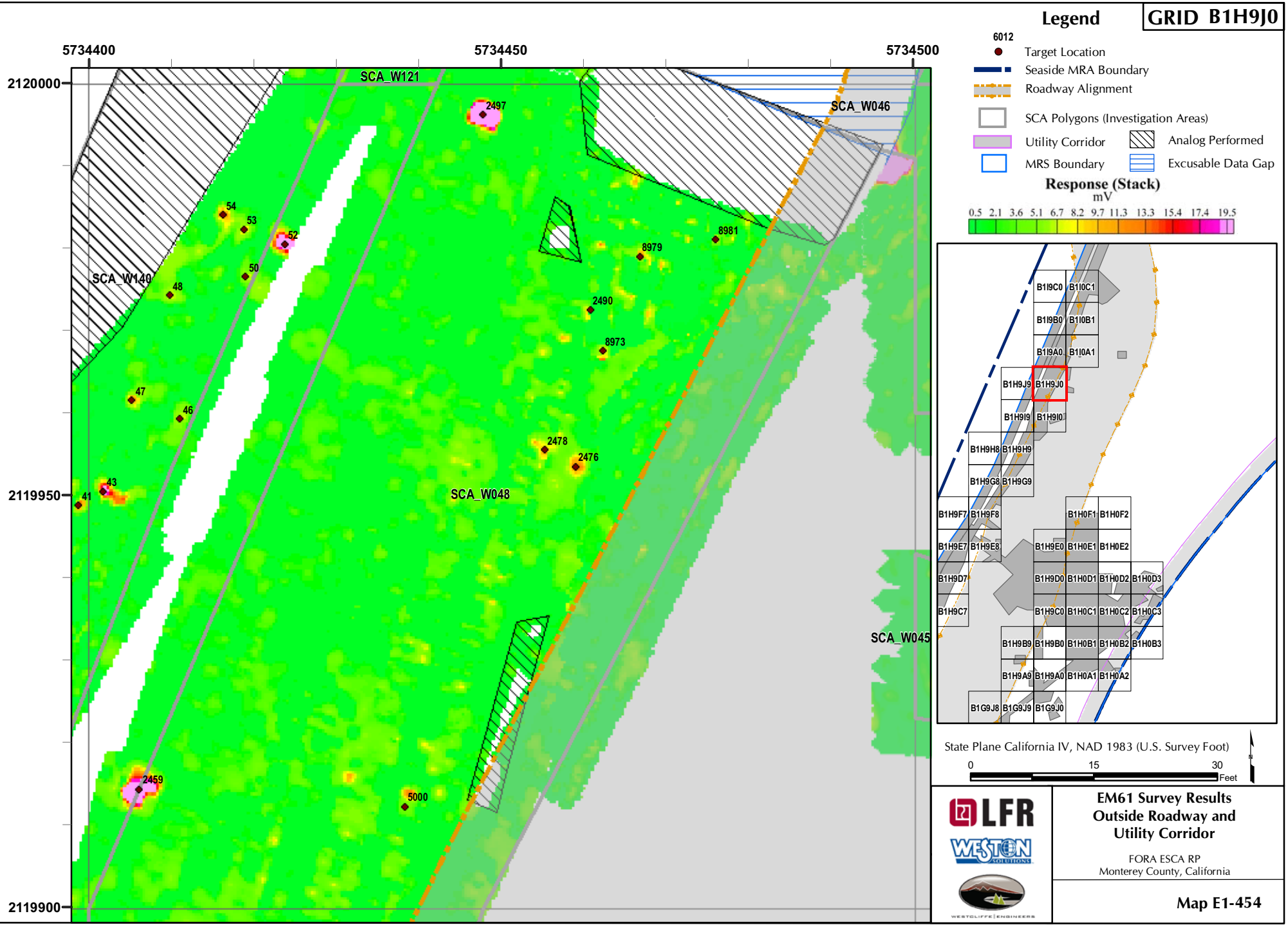


**EM61 Survey Results  
Outside Roadway and  
Utility Corridor**

FORA ESCA RP  
Monterey County, California

**Map E1-453**

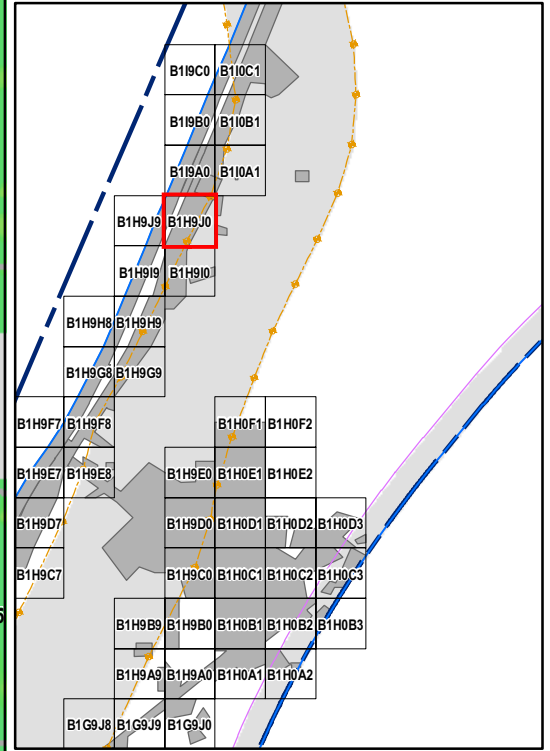
T:\Projects\Seaside\AAR\_Outside Rfwy\_ UtilityCorridor\Appendix EM61\SURVEY Results Mapbooks\2010\_07\_30\_SEA\_EM61\_SurveyResults\_MapBook12.mxd - 1/19/2011 @ 11:52:17 AM



### Legend

**GRID B1H9J0**

- 6012 ● Target Location
  - Seaside MRA Boundary
  - Roadway Alignment
  - SCA Polygons (Investigation Areas)
  - ▨ Utility Corridor
  - ▧ MRS Boundary
  - ▩ Analog Performed
  - ▭ Excusable Data Gap
- Response (Stack) mV**
- 0.5 2.1 3.6 5.1 6.7 8.2 9.7 11.3 13.3 15.4 17.4 19.5



State Plane California IV, NAD 1983 (U.S. Survey Foot)

0 15 30 Feet



**EM61 Survey Results  
Outside Roadway and  
Utility Corridor**

FORA ESCA RP  
Monterey County, California


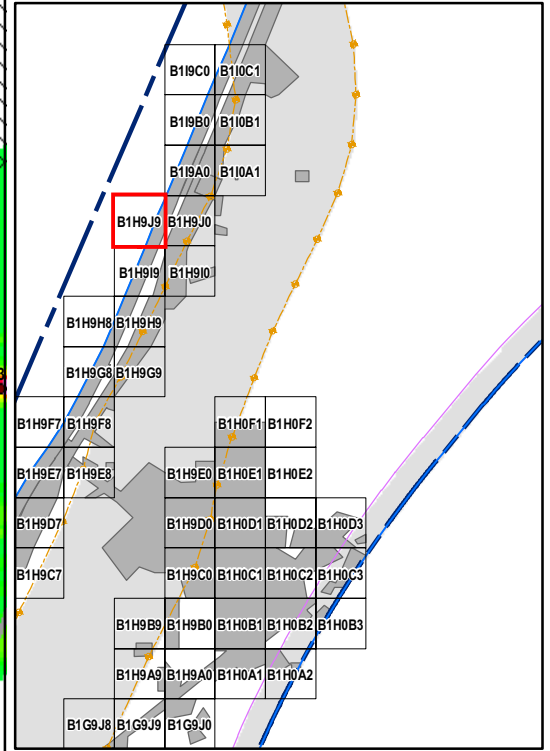
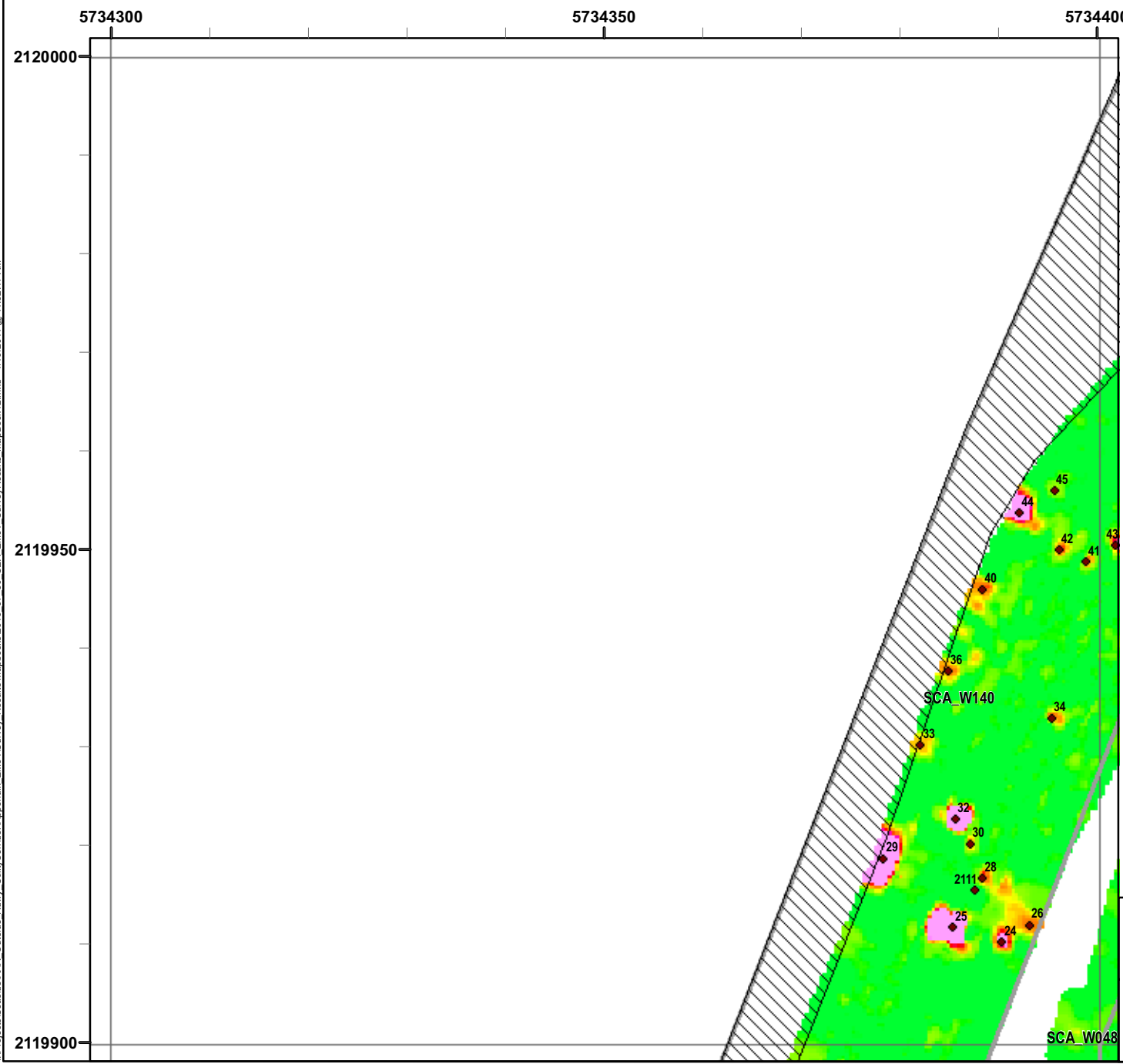
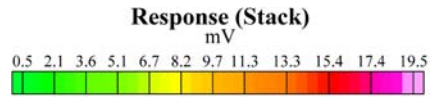
**Map E1-454**

T:\Projects\Seaside\AAR\_Outside\_Rtwy\_UTILITY\Corridor\Appendix\_EM61\Survey\_Results\_MapBooks\2010\_07\_30\_SEA\_EM61\_SurveyResults\_MapBook12.mxd - 1/19/2011 @ 11:52:17 AM

**GRID B1H9J9**

**Legend**

- 6012 ● Target Location
- ▬ Seaside MRA Boundary
- ▬ Roadway Alignment
- SCA Polygons (Investigation Areas)
- ▨ Utility Corridor
- ▨ Analog Performed
- MRS Boundary
- ▨ Excusable Data Gap



**EM61 Survey Results**  
**Outside Roadway and**  
**Utility Corridor**

FORA ESCA RP  
Monterey County, California

**Map E1-455**

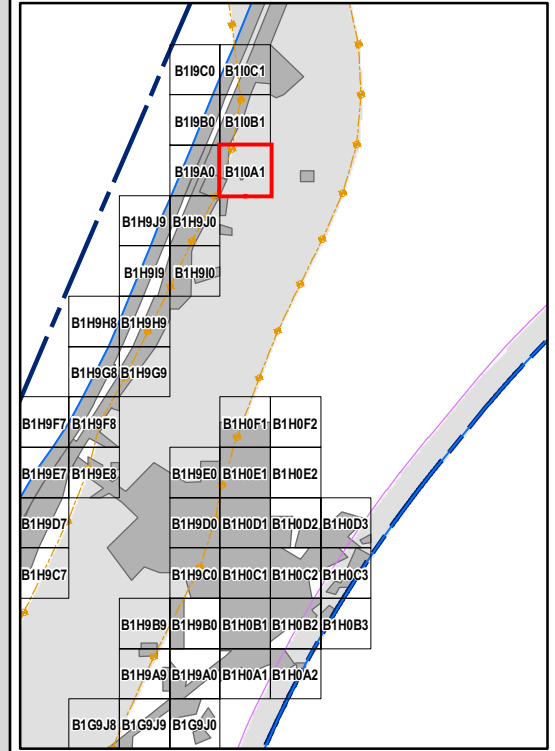
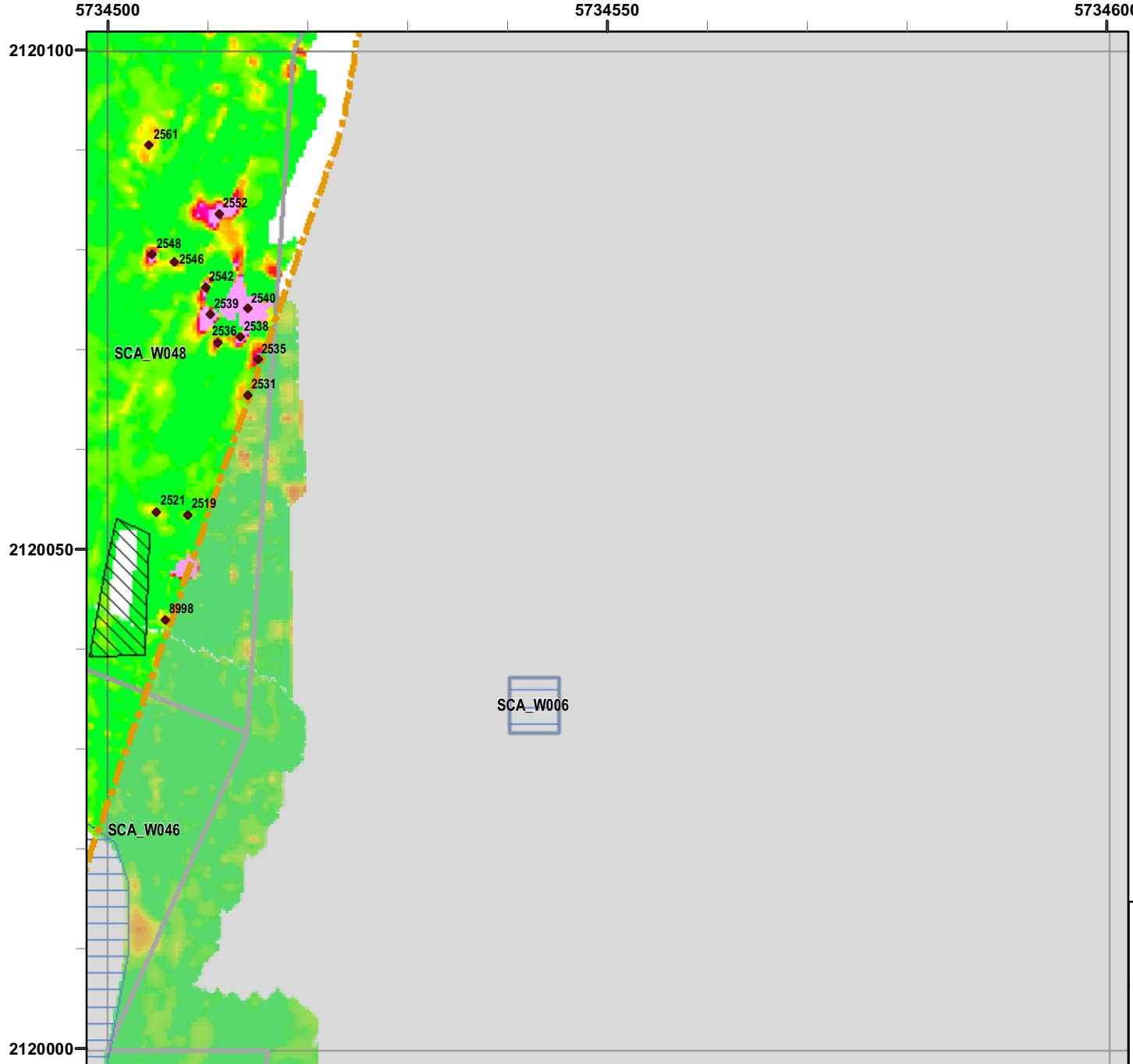

T:\Projects\Seaside\AAR\_Outside\UtilityCorridor\Appendix EM61\Survey Results MapBooks\2010\_07\_30\_SEA\_EM61\_SurveyResults\_MapBook12.mxd - 1/19/2011 @ 11:52:17 AM

### Legend


### GRID B110A1

- 6012 ● Target Location
- Seaside MRA Boundary
- Roadway Alignment
- SCA Polygons (Investigation Areas)
- ▨ Utility Corridor
- ▨ Analog Performed
- MRS Boundary
- ▨ Excusable Data Gap

### Response (Stack) mV



State Plane California IV, NAD 1983 (U.S. Survey Foot)



### EM61 Survey Results Outside Roadway and Utility Corridor

FORA ESCA RP  
Monterey County, California



### Map E1-456





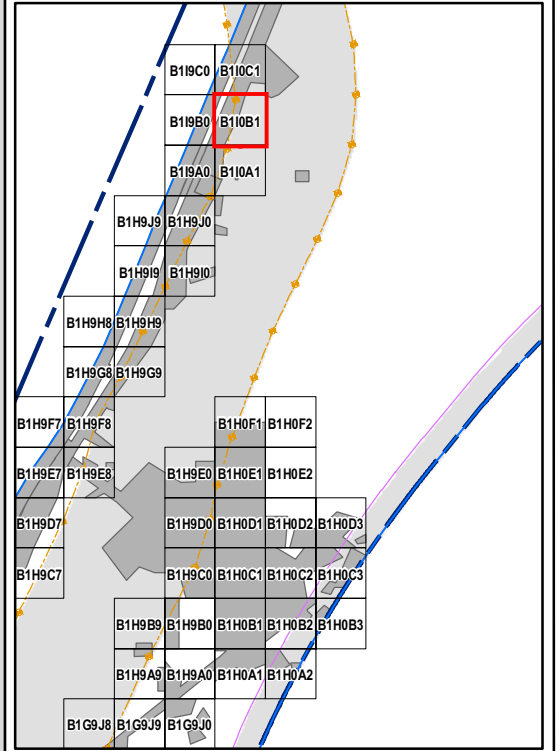
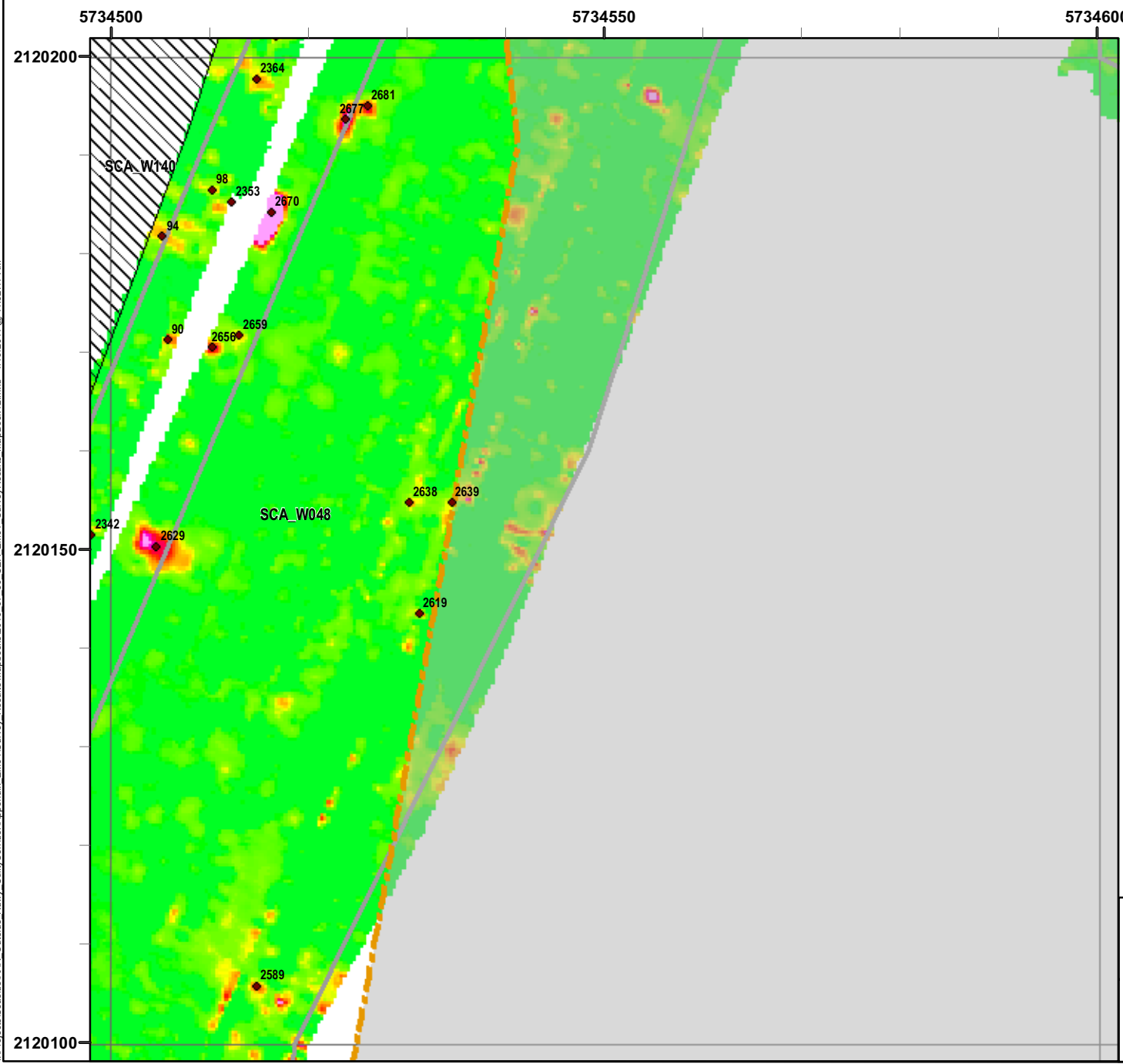
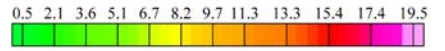
T:\Projects\Seaside\AAR\_Outside Rfwy\_ UtilityCorridor\Appendix EM61\Survey Results Mapbooks\2010\_07\_30\_SEA\_EM61\_SurveyResults\_MapBook12.mxd - 1/19/2011 @ 11:52:17 AM

# GRID B110B1

## Legend

- 6012 Target Location
- ▬ Seaside MRA Boundary
- ▬ Roadway Alignment
- SCA Polygons (Investigation Areas)
- ▨ Utility Corridor
- ▨ Analog Performed
- MRS Boundary
- ▨ Excusable Data Gap

### Response (Stack)

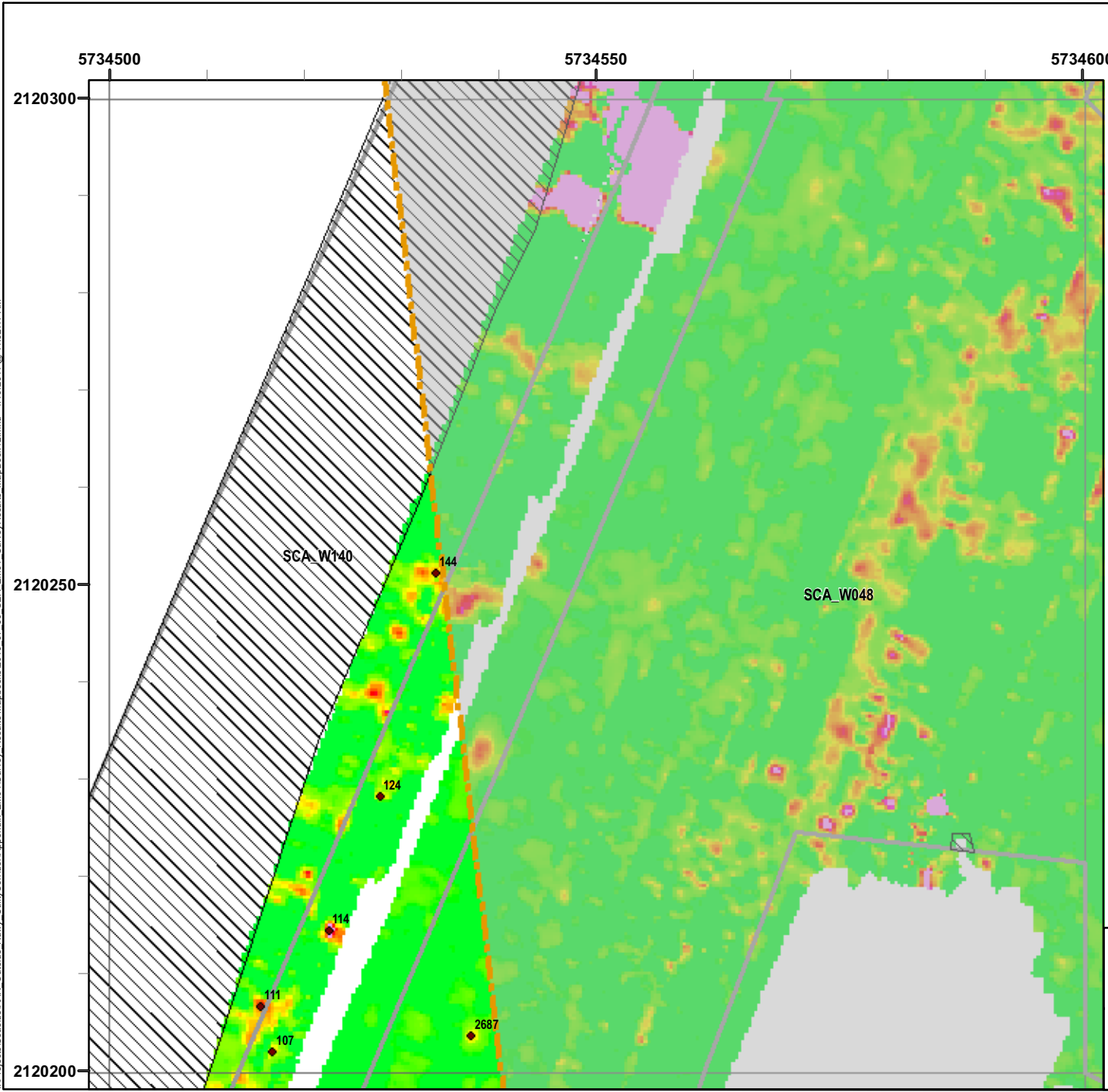


**EM61 Survey Results  
Outside Roadway and  
Utility Corridor**

FORA ESCA RP  
Monterey County, California

**Map E1-457**

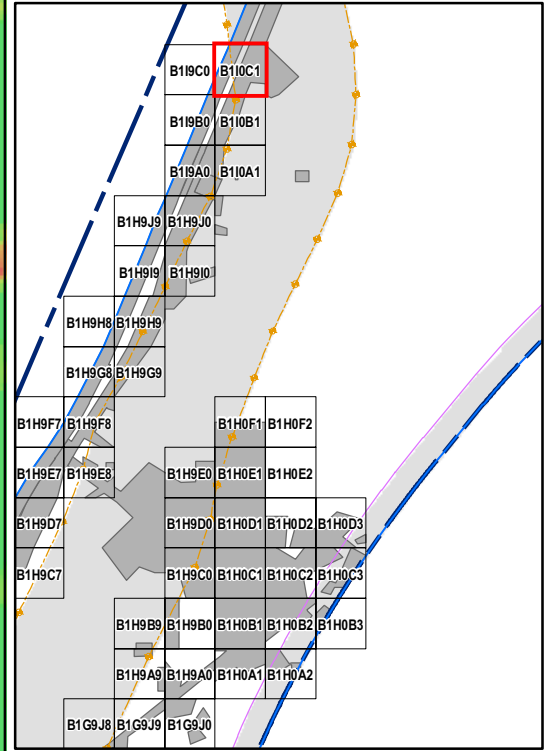
T:\Projects\Seaside\AAR\_Outside Rfwy\_UTILITY\Corridor\Appendix EM61\SURVEY Results MapBooks\2010\_07\_30\_SEA\_EM61\_SurveyResults\_MapBook12.mxd - 1/19/2011 @ 11:52:17 AM



### Legend

**GRID B110C1**

- 6012
  - Target Location
  - ▬ Seaside MRA Boundary
  - ▬ Roadway Alignment
  - SCA Polygons (Investigation Areas)
  - ▨ Utility Corridor
  - ▭ MRS Boundary
  - ▨ Analog Performed
  - ▨ Excusable Data Gap
- Response (Stack)**  
mV
- 0.5 2.1 3.6 5.1 6.7 8.2 9.7 11.3 13.3 15.4 17.4 19.5



State Plane California IV, NAD 1983 (U.S. Survey Foot)

0 15 30 Feet

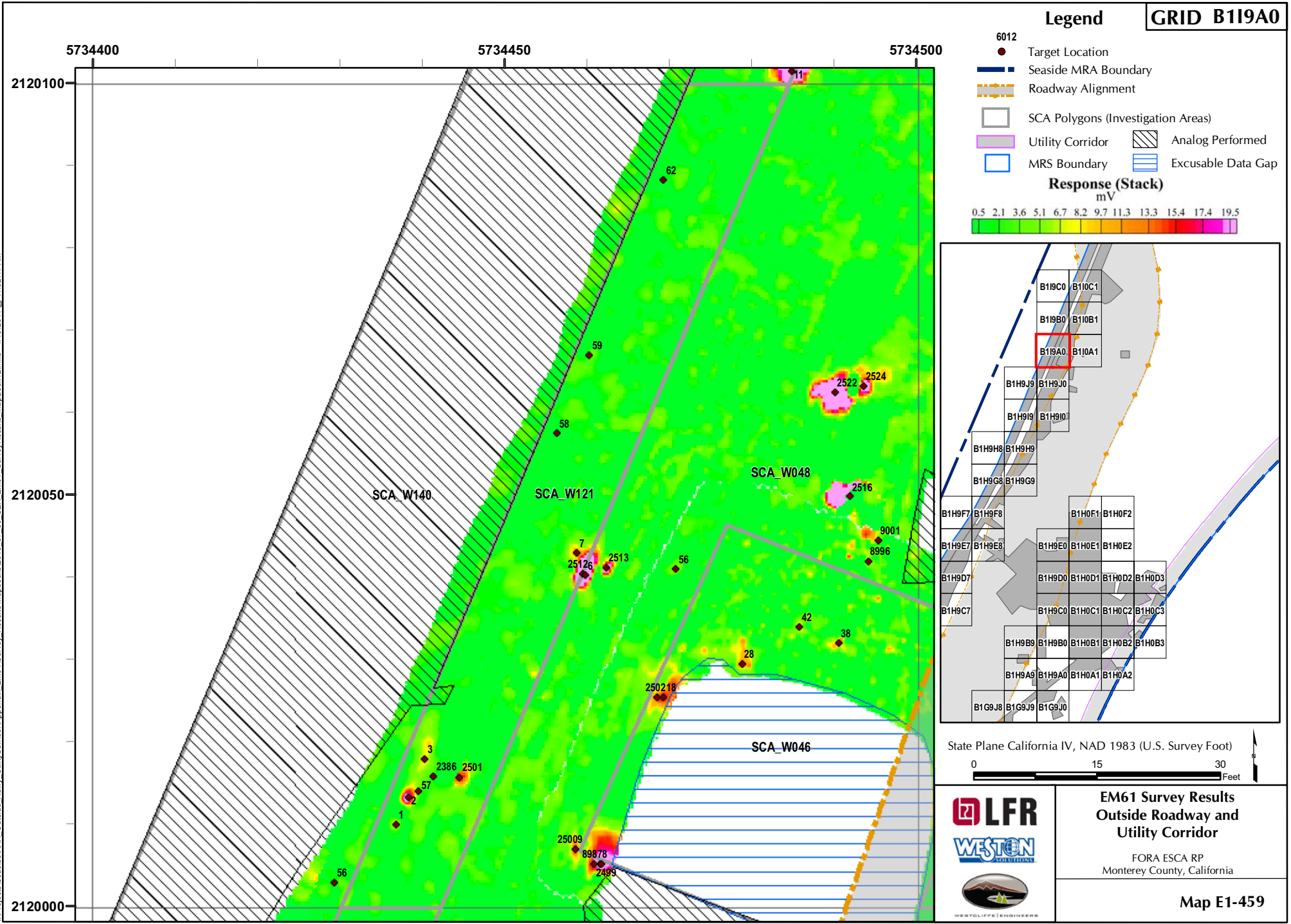


**EM61 Survey Results  
Outside Roadway and  
Utility Corridor**

FORA ESCA RP  
Monterey County, California

**Map E1-458**

T:\Projects\Seaside\AAR\_Outside\_Rtwy\_UTILITY\Corridor\Appendix EM61\SURVEY\_RESULTS\MapBooks\2010\_07\_30\_SEA\_EM61\_SurveyResults\_MapBook12.mxd - 1/19/2011 @ 11:52:17 AM

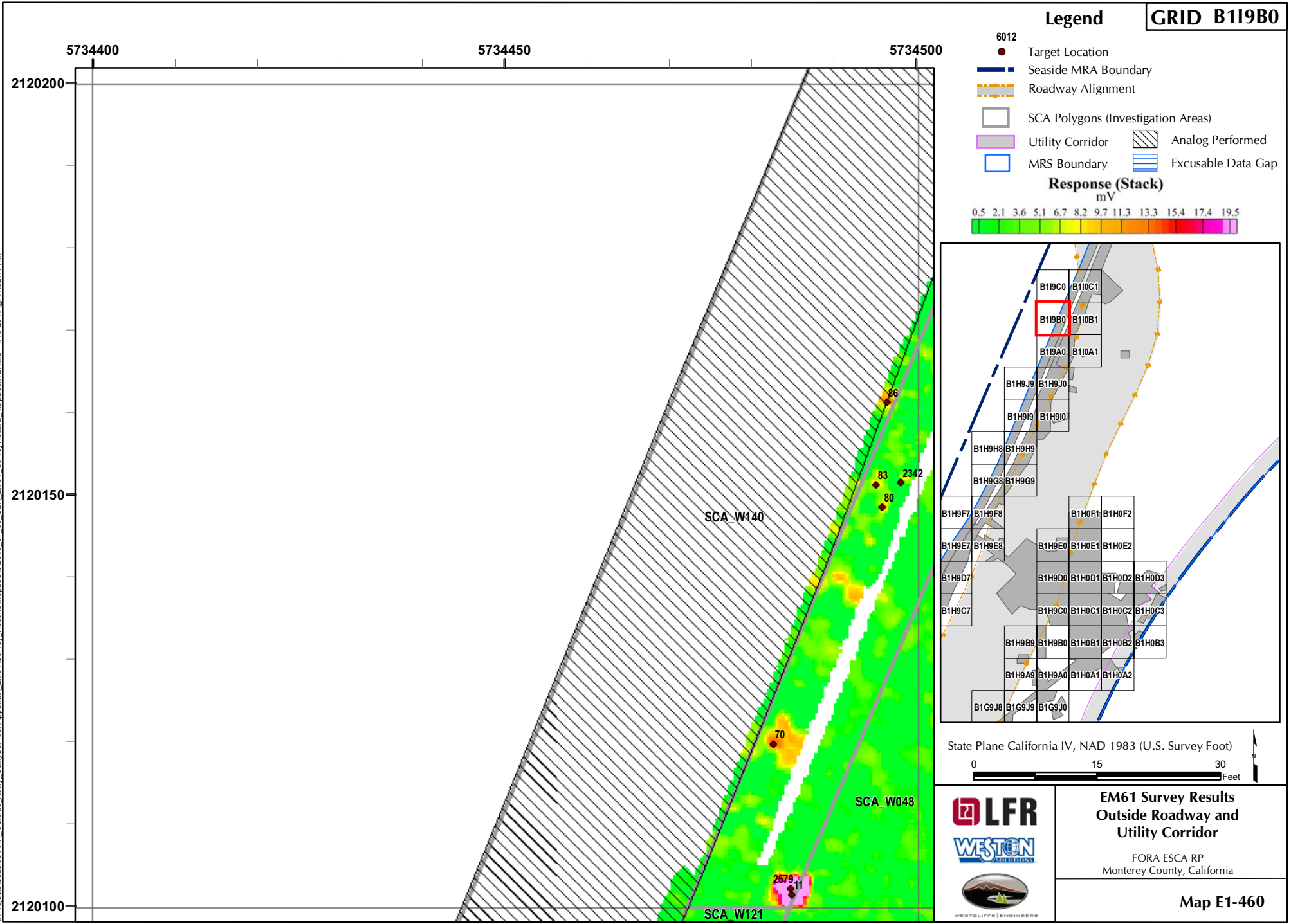


**EM61 Survey Results  
Outside Roadway and  
Utility Corridor**

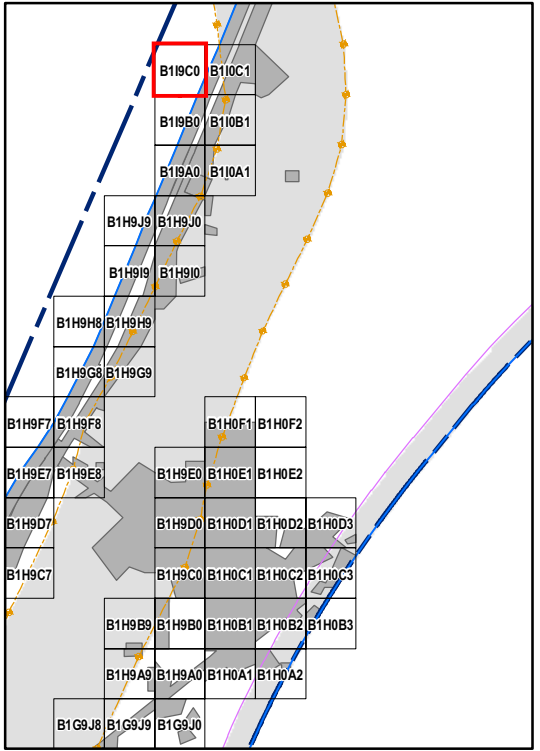
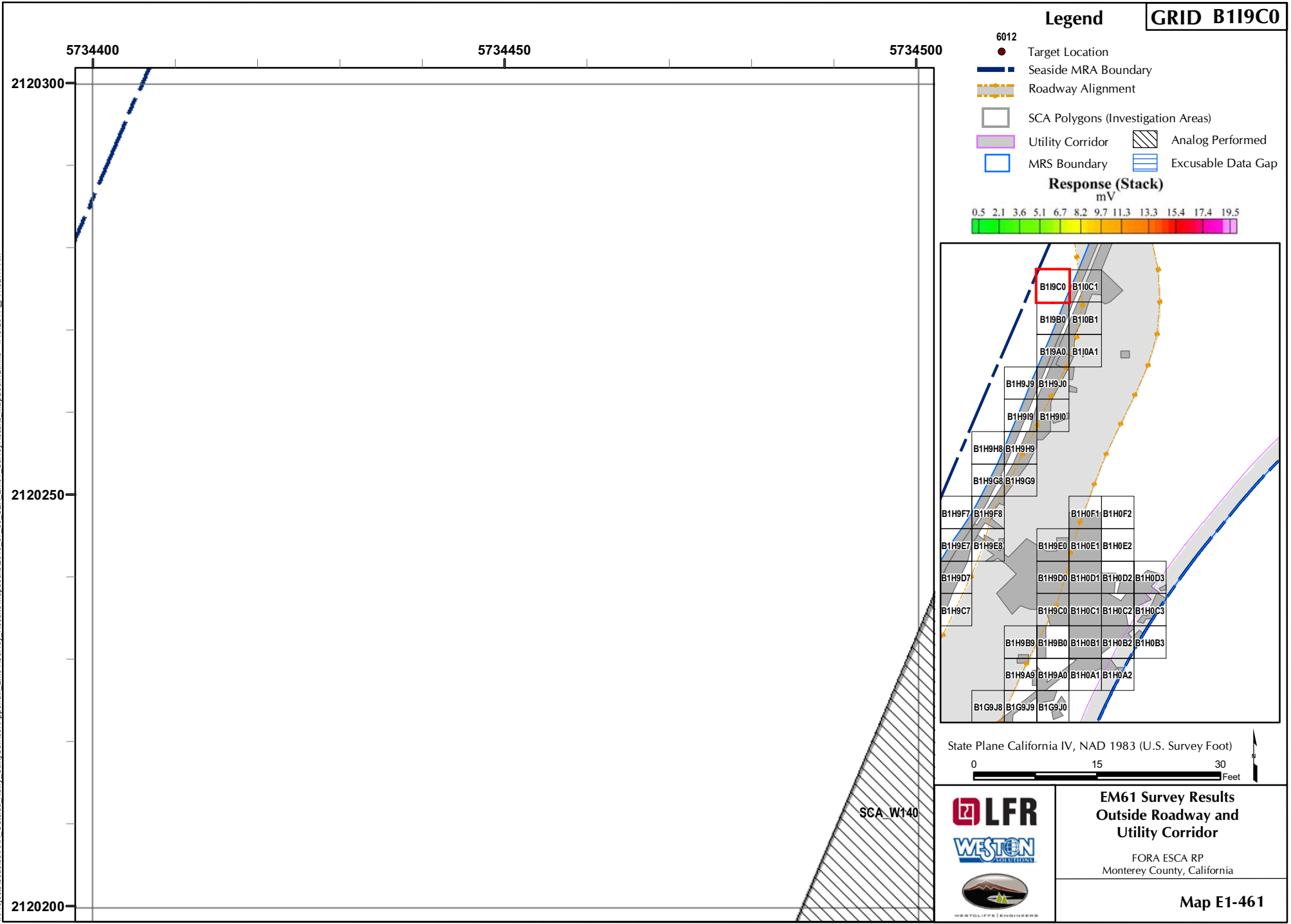
FORA ESCA RP  
Monterey County, California

**Map E1-459**

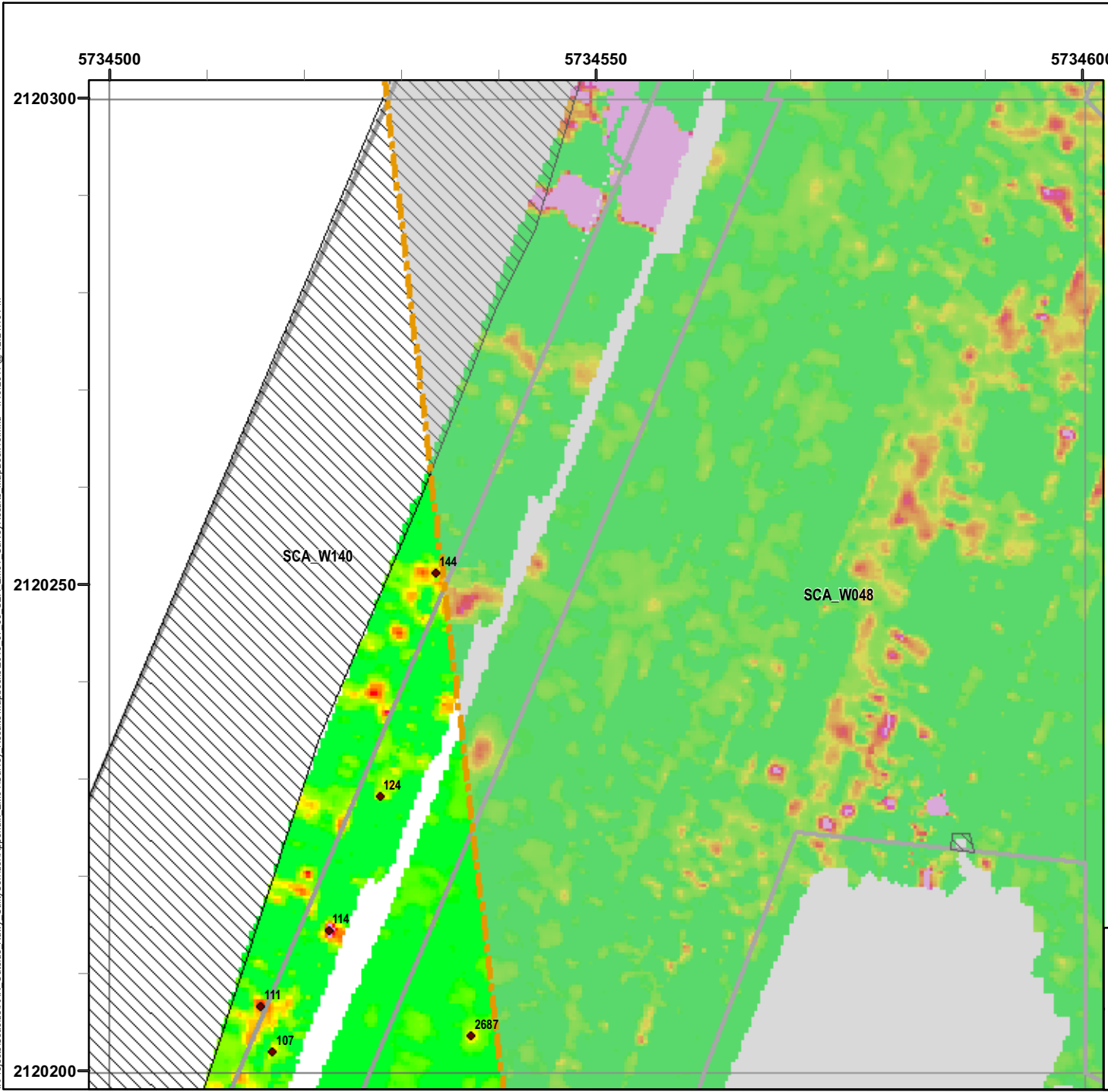
T:\Projects\Seaside\AAR\_Outside\_Rtwy\_UTILITY\Corridor\Appendix\_EM61\Survey\_Results\_MapBooks\2010\_07\_30\_SEA\_EM61\_SurveyResults\_MapBook12.mxd - 1/19/2011 @ 11:52:17 AM



T:\Projects\Seaside\AAR\_Outside\_Rtwy\_UTILITYCORRIDOR\Appendix EM61\Survey\_Results\_MapBooks\2010\_07\_30\_SEA\_EM61\_Survey\_Results\_MapBook12.mxd - 1/19/2011 @ 11:52:17 AM



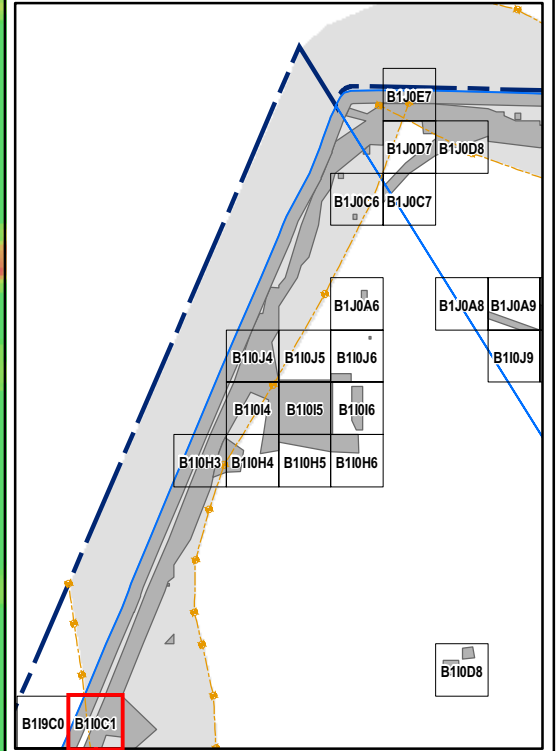
T:\Projects\Seaside\AAR\_Outside\_Rtwy\_UTILITY\Corridor\Appendix EM61\SURVEY\_RESULTS\_MapBooks\2010\_07\_30\_SEA\_EM61\_SurveyResults\_MapBook13.mxd - 1/19/2011 @ 12:24:16 PM




### Legend

**GRID B110C1**

- 6012
  - Target Location
  - ▬ Seaside MRA Boundary
  - ▬ Roadway Alignment
  - SCA Polygons (Investigation Areas)
  - ▨ Utility Corridor
  - ▭ MRS Boundary
  - ▨ Analog Performed
  - ▨ Excusable Data Gap
- Response (Stack)**  
mV
- |     |     |     |     |     |     |     |      |      |      |      |      |
|-----|-----|-----|-----|-----|-----|-----|------|------|------|------|------|
| 0.5 | 2.1 | 3.6 | 5.1 | 6.7 | 8.2 | 9.7 | 11.3 | 13.3 | 15.4 | 17.4 | 19.5 |
|-----|-----|-----|-----|-----|-----|-----|------|------|------|------|------|



State Plane California IV, NAD 1983 (U.S. Survey Foot)

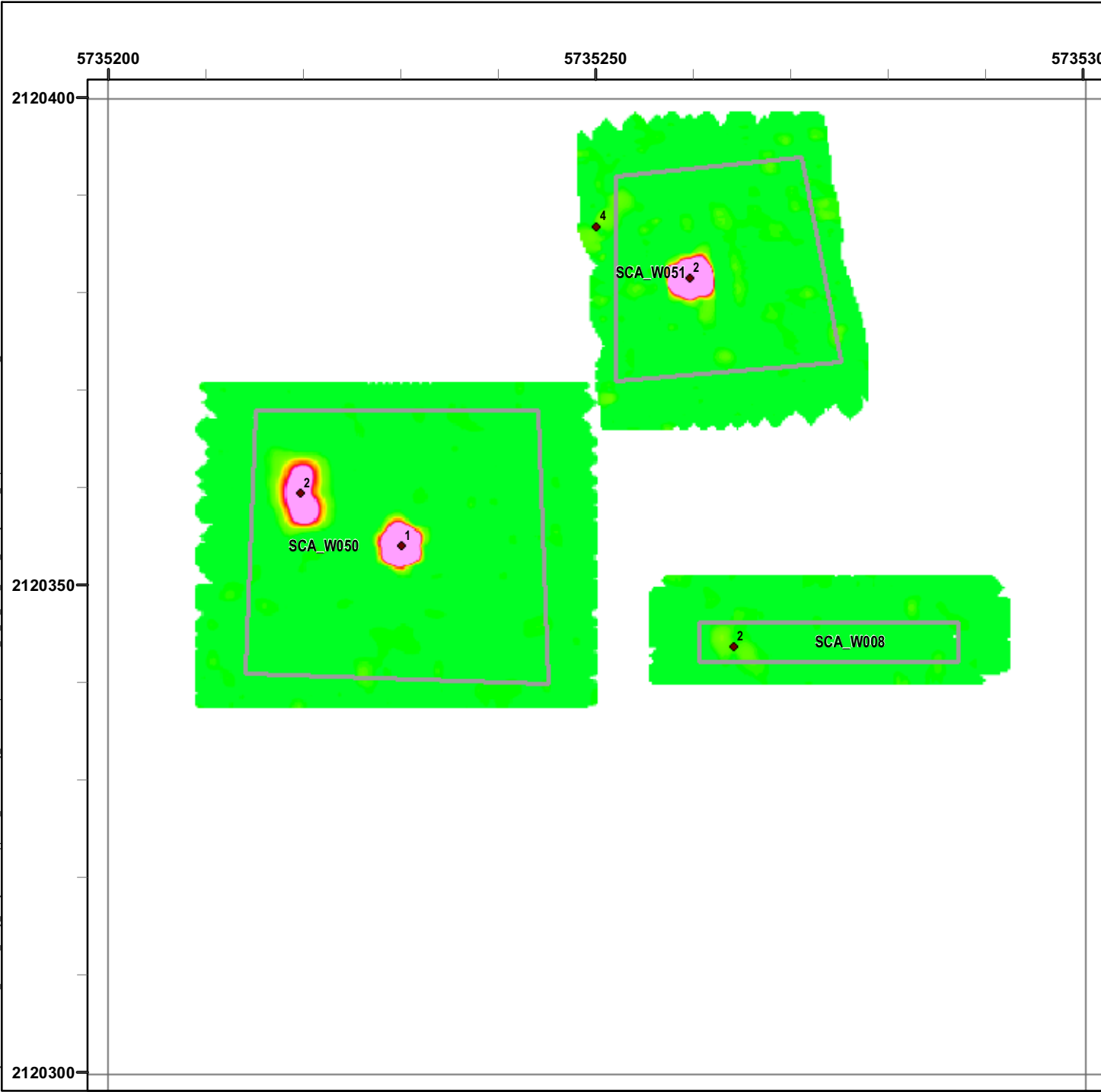


**EM61 Survey Results  
Outside Roadway and  
Utility Corridor**

FORA ESCA RP  
Monterey County, California

**Map E1-462**

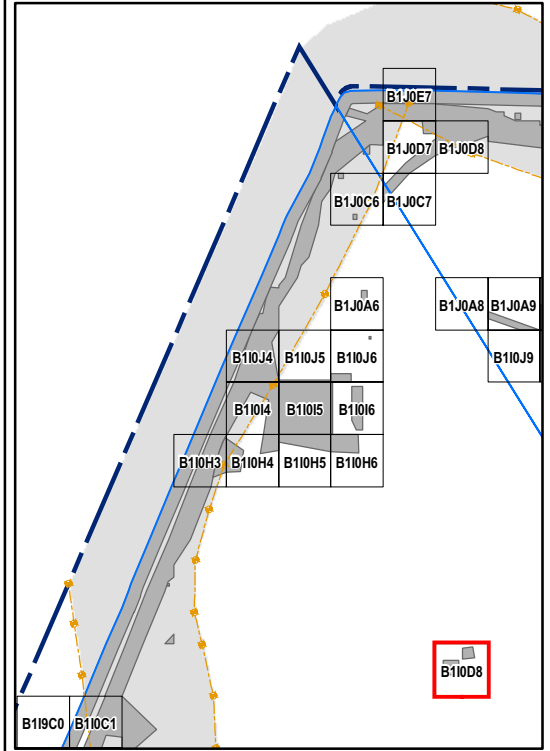
T:\Projects\Seaside\AAR\_Outside\_Rtwy\_UTILITY\Corridor\Appendix EM61\SURVEY\_RESULTS\MapBooks\2010\_07\_30\_SEA\_EM61\_SurveyResults\_MapBook13.mxd - 1/19/2011 @ 12:24:16 PM



### Legend

**GRID B110D8**

- 6012 ● Target Location
  - Seaside MRA Boundary
  - Roadway Alignment
  - SCA Polygons (Investigation Areas)
  - Utility Corridor
  - MRS Boundary
  - ▨ Analog Performed
  - ▨ Excusable Data Gap
- Response (Stack)**  
mV
- |     |     |     |     |     |     |     |      |      |      |      |      |
|-----|-----|-----|-----|-----|-----|-----|------|------|------|------|------|
| 0.5 | 2.1 | 3.6 | 5.1 | 6.7 | 8.2 | 9.7 | 11.3 | 13.3 | 15.4 | 17.4 | 19.5 |
|-----|-----|-----|-----|-----|-----|-----|------|------|------|------|------|

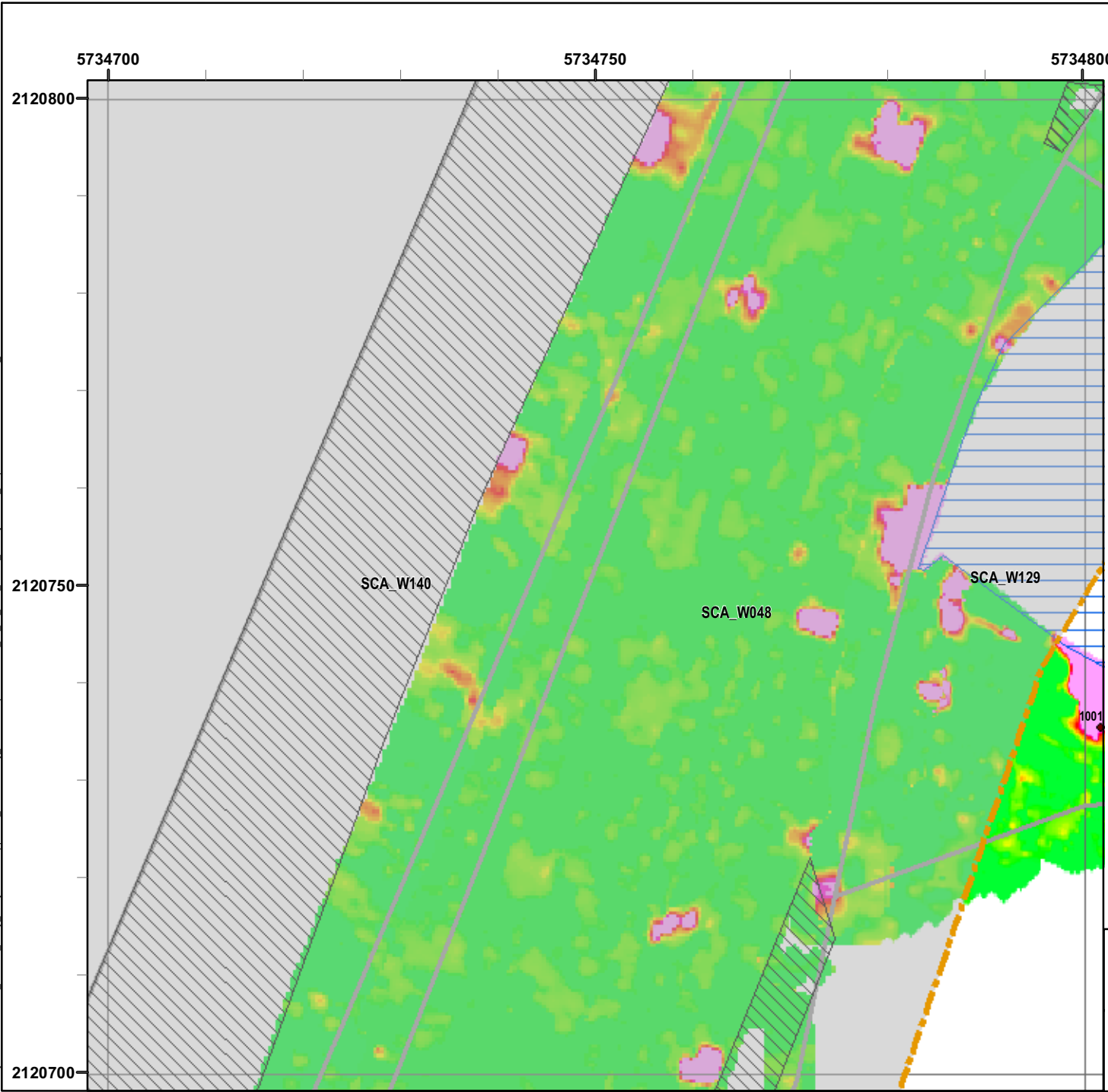


State Plane California IV, NAD 1983 (U.S. Survey Foot)

0 15 30 Feet

	<p><b>EM61 Survey Results</b> <b>Outside Roadway and</b> <b>Utility Corridor</b></p> <p>FORA ESCA RP Monterey County, California</p>
	<p><b>Map E1-463</b></p>

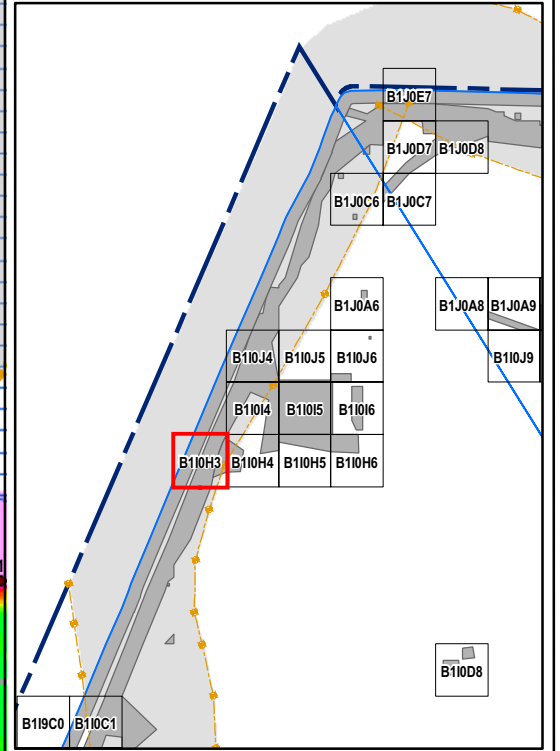
T:\Projects\Seaside\AAR\_Outside Rfwy\_ UtilityCorridor\Appendix EM61\SURVEY Results Mapbooks\2010\_07\_30\_SEA\_EM61\_SurveyResults\_MapBook13.mxd - 1/19/2011 @ 12:24:16 PM



### Legend

**GRID B110H3**

- 6012 ● Target Location
  - Seaside MRA Boundary
  - Roadway Alignment
  - SCA Polygons (Investigation Areas)
  - ▨ Utility Corridor
  - ▩ MRS Boundary
  - ▨ Analog Performed
  - ▩ Excusable Data Gap
- Response (Stack) mV**
- |     |     |     |     |     |     |     |      |      |      |      |      |
|-----|-----|-----|-----|-----|-----|-----|------|------|------|------|------|
| 0.5 | 2.1 | 3.6 | 5.1 | 6.7 | 8.2 | 9.7 | 11.3 | 13.3 | 15.4 | 17.4 | 19.5 |
|-----|-----|-----|-----|-----|-----|-----|------|------|------|------|------|



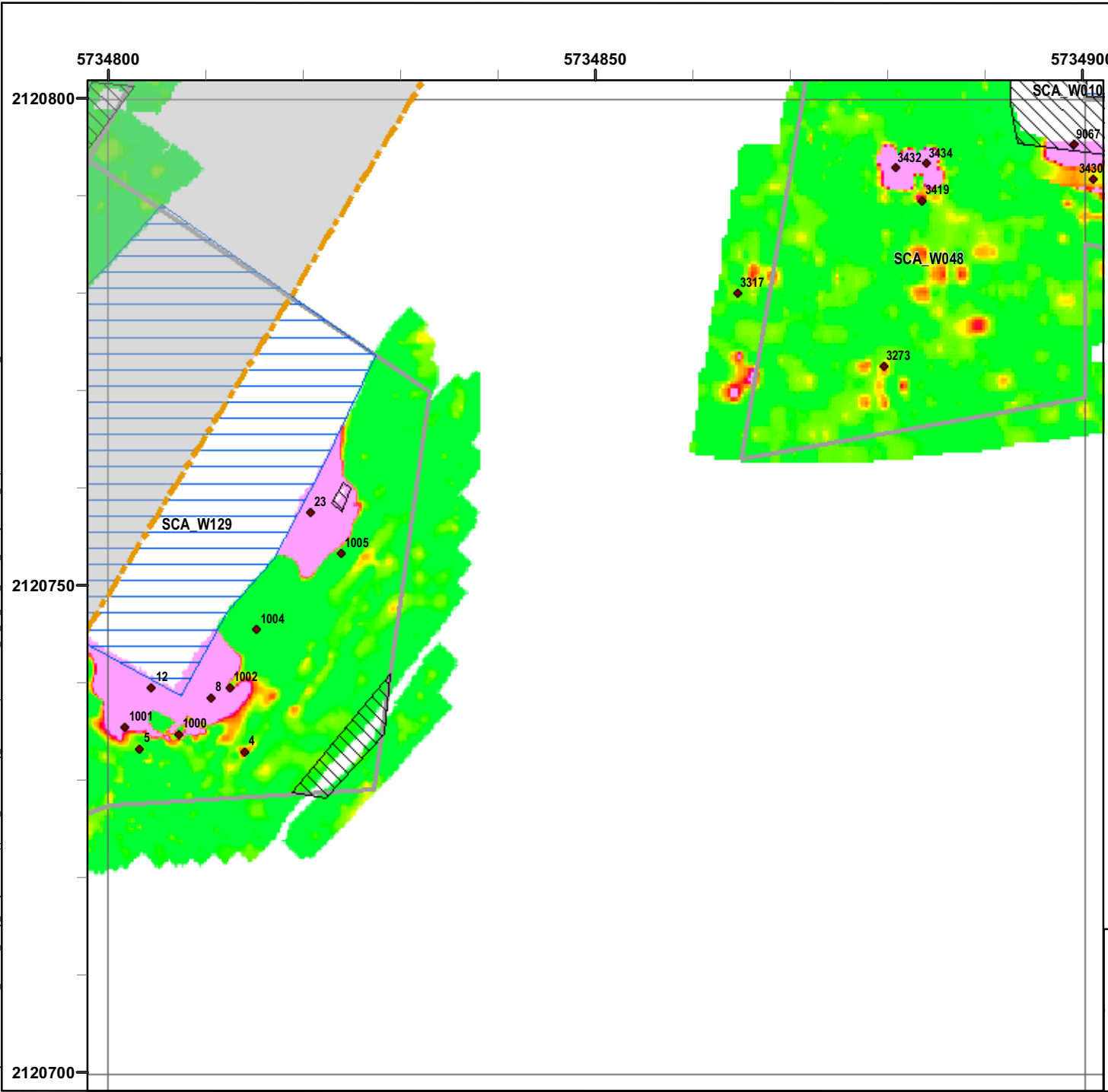
State Plane California IV, NAD 1983 (U.S. Survey Foot)

0 15 30 Feet

  	<p><b>EM61 Survey Results</b>  <b>Outside Roadway and</b>  <b>Utility Corridor</b></p> <p>FORA ESCA RP          Monterey County, California</p>
	<p><b>Map E1-464</b></p>



T:\Projects\Seaside\AAR\_Outside\_Rtwy\_UTILITY\Corridor\Appendix\_EM61\Survey\_Results\_MapBooks\2010\_07\_30\_SEA\_EM61\_Survey\_Results\_MapBook13.mxd - 1/19/2011 @ 12:24:16 PM


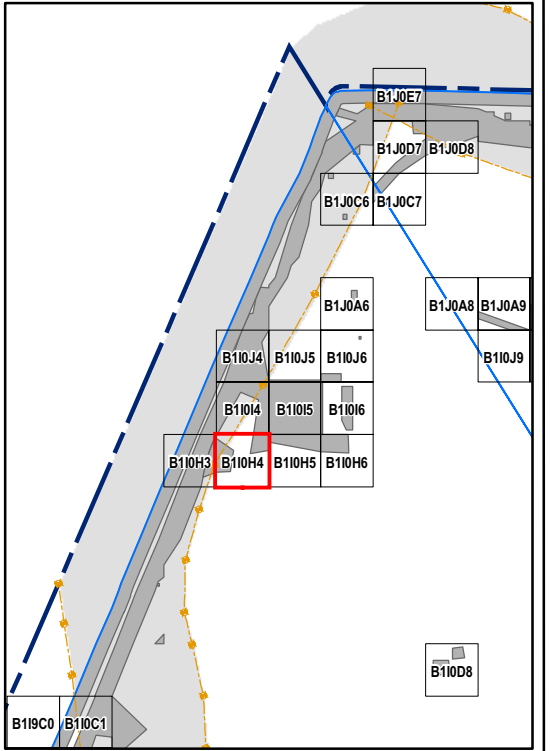


### Legend

- 6012 Target Location
- Seaside MRA Boundary
- Roadway Alignment
- SCA Polygons (Investigation Areas)
- Utility Corridor
- MRS Boundary
- Analog Performed
- Excusable Data Gap

### Response (Stack) mV

0.5	2.1	3.6	5.1	6.7	8.2	9.7	11.3	13.3	15.4	17.4	19.5
-----	-----	-----	-----	-----	-----	-----	------	------	------	------	------

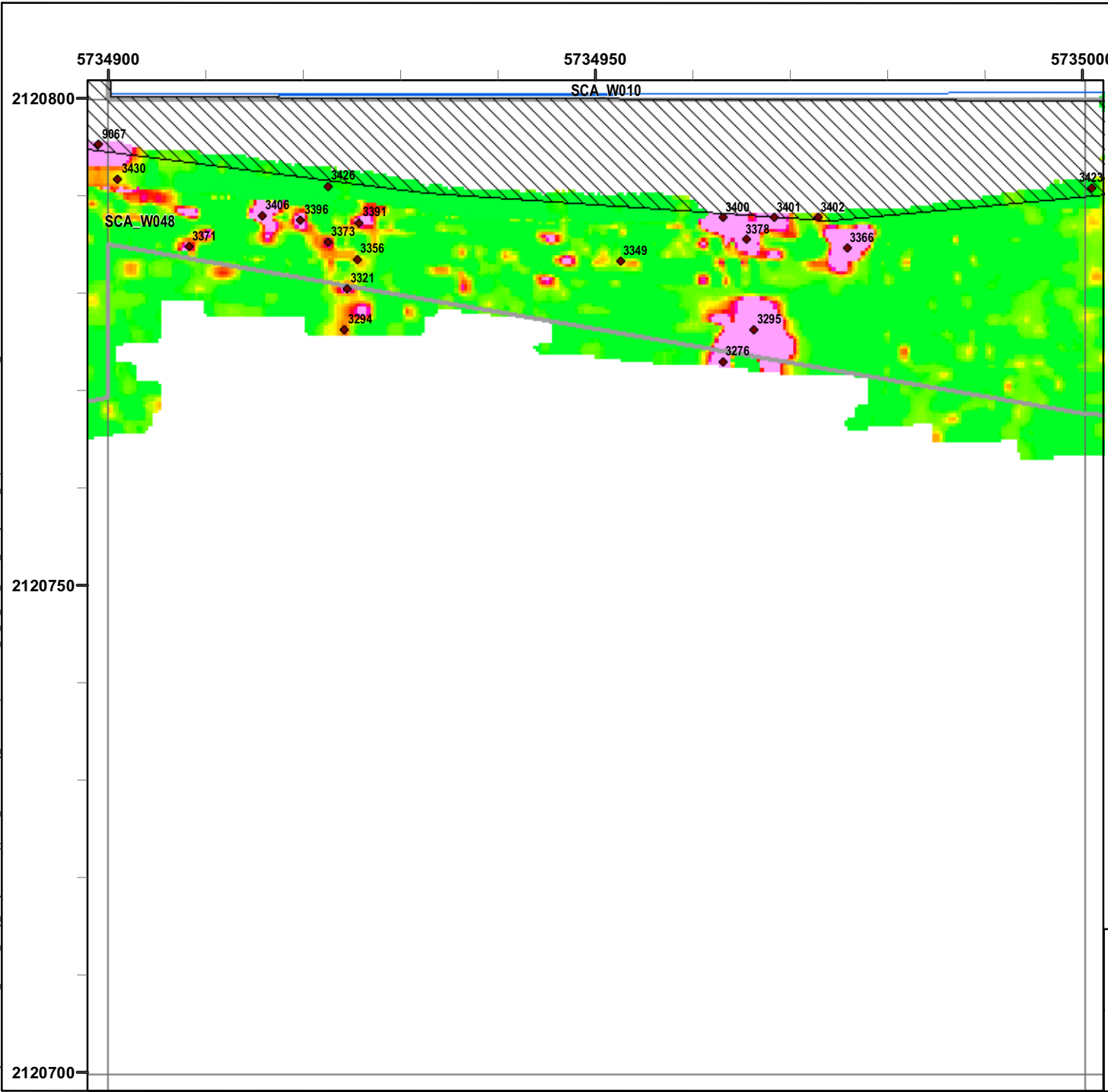


**EM61 Survey Results**  
**Outside Roadway and**  
**Utility Corridor**

FORA ESCA RP  
 Monterey County, California

**Map E1-465**


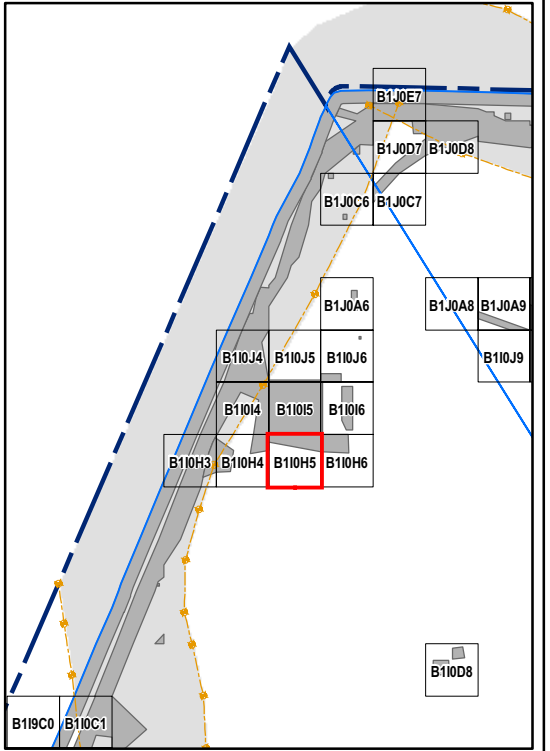
T:\Projects\Seaside\AAR\_Outside\_Rtwy\_UTILITY\Corridor\Appendix EM61\Survey\_Results\_MapBooks\2010\_07\_30\_SEA\_EM61\_Survey\_Results\_MapBook13.mxd - 1/19/2011 @ 12:24:16 PM



### Legend


### GRID B110H5

- 6012 ● Target Location
  - Seaside MRA Boundary
  - Roadway Alignment
  - SCA Polygons (Investigation Areas)
  - Utility Corridor
  - MRS Boundary
  - ▨ Analog Performed
  - ▨ Excusable Data Gap
- Response (Stack) mV**
- |     |     |     |     |     |     |     |      |      |      |      |      |
|-----|-----|-----|-----|-----|-----|-----|------|------|------|------|------|
| 0.5 | 2.1 | 3.6 | 5.1 | 6.7 | 8.2 | 9.7 | 11.3 | 13.3 | 15.4 | 17.4 | 19.5 |
|-----|-----|-----|-----|-----|-----|-----|------|------|------|------|------|



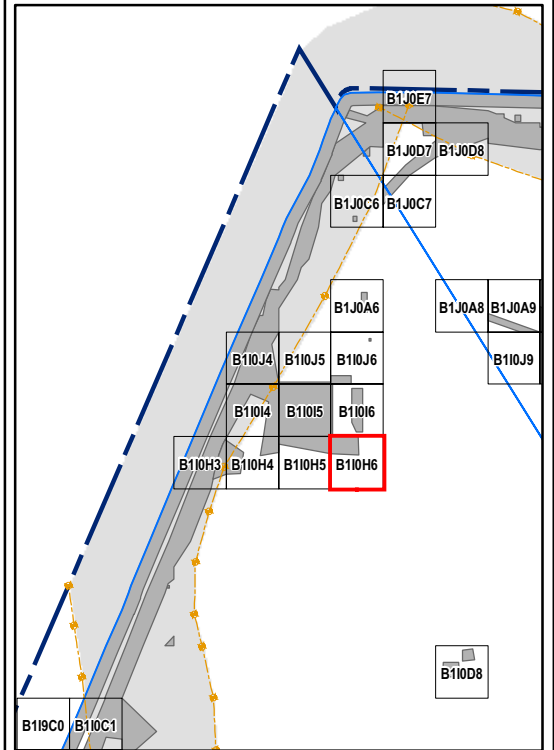
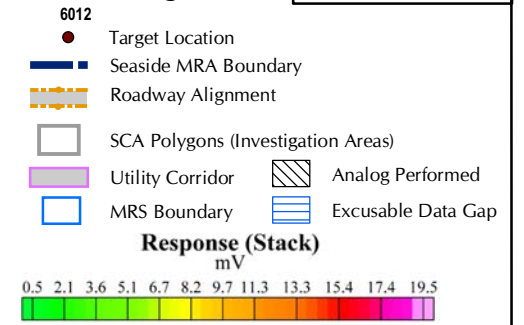
	<p><b>EM61 Survey Results</b>  <b>Outside Roadway and</b>  <b>Utility Corridor</b></p> <p>FORA ESCA RP          Monterey County, California</p>
	<p><b>Map E1-466</b></p>

T:\Projects\Seaside\AR\_Outside Rwy\_ UtilityCorridor\Appendix EM61\SURVEY Results Mapbooks\2010\_07\_30\_SEA\_EM61\_SurveyResults\_MapBook13.mxd - 1/19/2011 @ 12:24:16 PM




### Legend

**GRID B110H6**



State Plane California IV, NAD 1983 (U.S. Survey Foot)

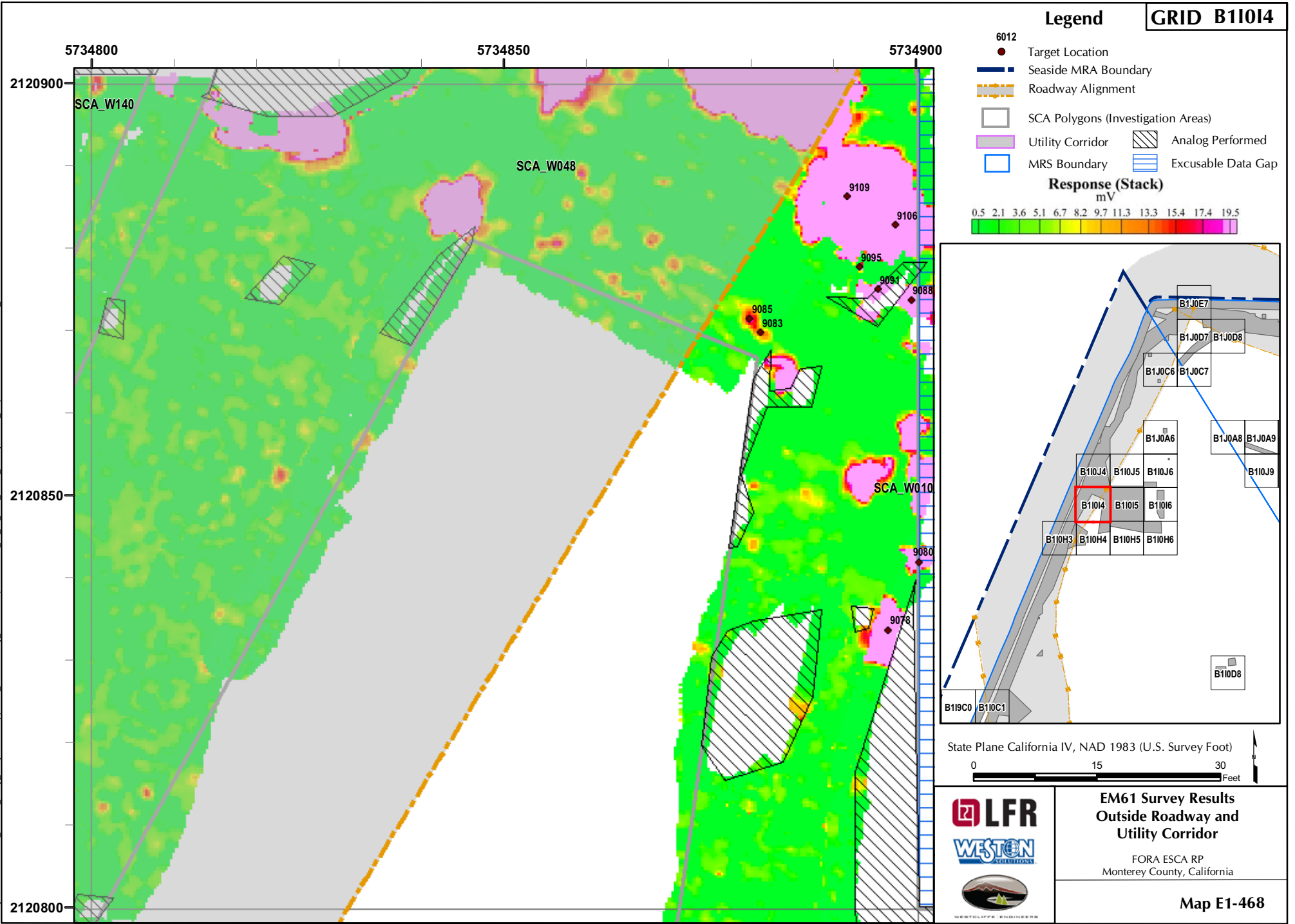


**EM61 Survey Results  
Outside Roadway and  
Utility Corridor**

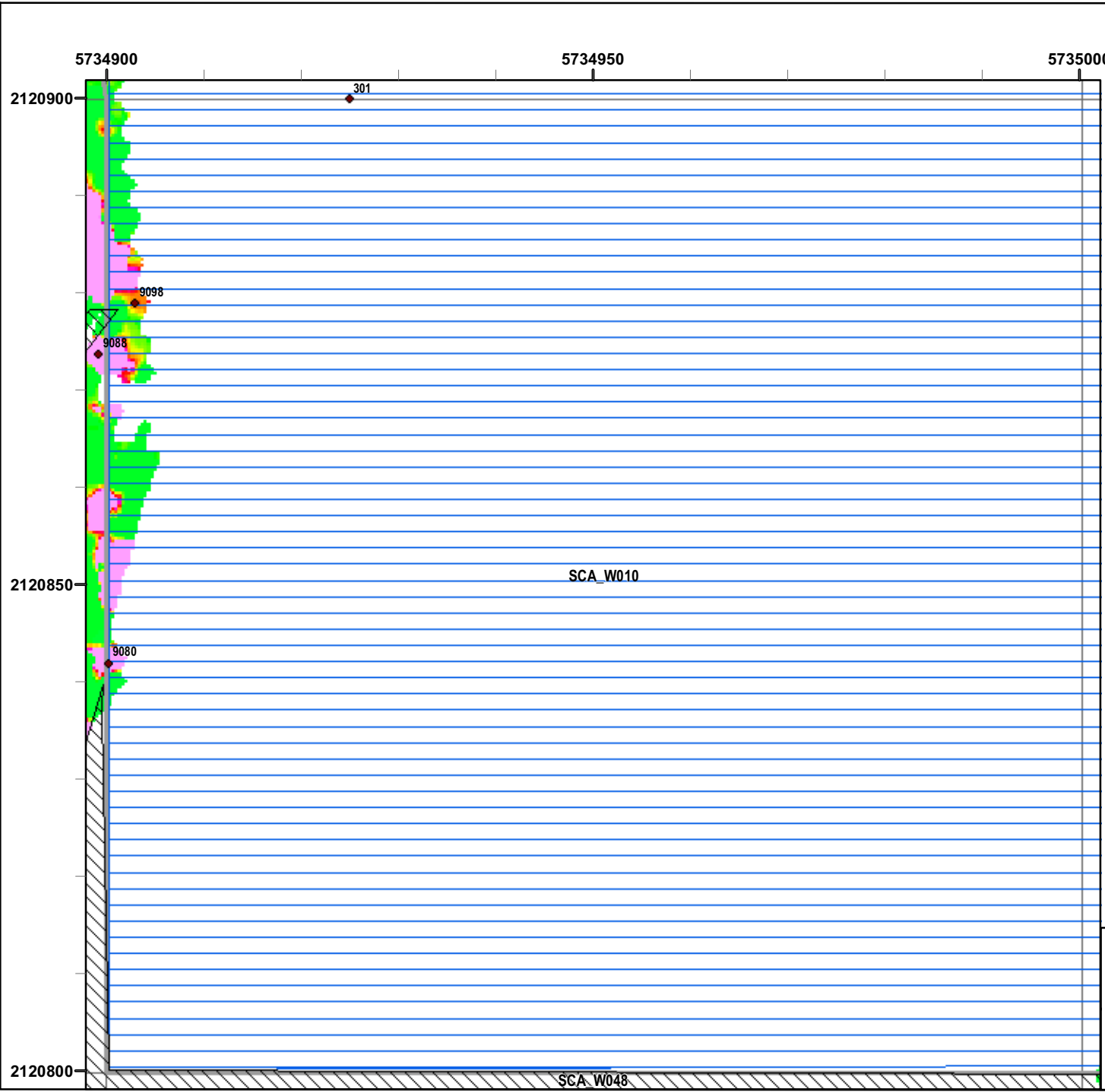
FORA ESCA RP  
Monterey County, California

**Map E1-467**

T:\Projects\Seaside\AAR\_Outside\_Rtwy\_UTILITY\Corridor\Appendix EM61\SURVEY\_RESULTS\_MapBooks\2010\_07\_30\_SEA\_EM61\_SurveyResults\_MapBook13.mxd - 1/19/2011 @ 12:24:16 PM



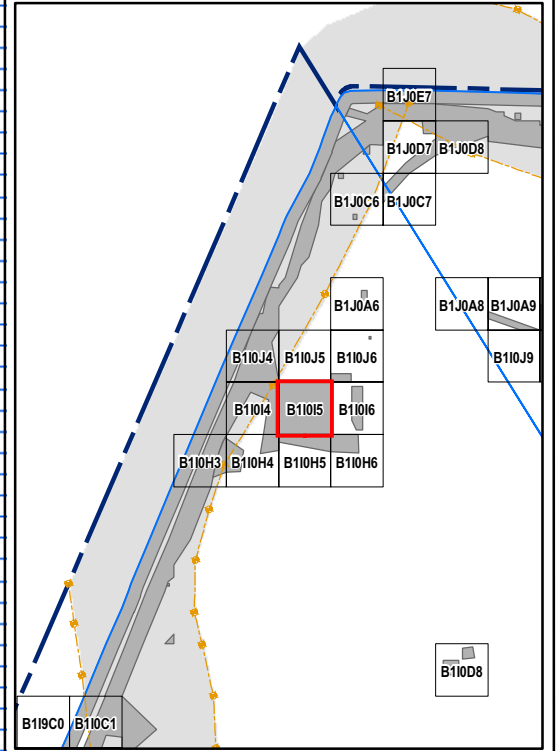
T:\Projects\Seaside\AR\_Outside Rwy\_ UtilityCorridor\Appendix EM61\SURVEY Results Mapbooks\2010\_07\_30\_SEA\_EM61\_SurveyResults\_MapBook13.mxd - 1/19/2011 @ 12:24:16 PM



### Legend

### GRID B11015

- 6012 ● Target Location
  - Seaside MRA Boundary
  - Roadway Alignment
  - SCA Polygons (Investigation Areas)
  - ▨ Utility Corridor
  - ▨ Analog Performed
  - MRS Boundary
  - ▨ Excusable Data Gap
- Response (Stack) mV**
- |     |     |     |     |     |     |     |      |      |      |      |      |
|-----|-----|-----|-----|-----|-----|-----|------|------|------|------|------|
| 0.5 | 2.1 | 3.6 | 5.1 | 6.7 | 8.2 | 9.7 | 11.3 | 13.3 | 15.4 | 17.4 | 19.5 |
|-----|-----|-----|-----|-----|-----|-----|------|------|------|------|------|



State Plane California IV, NAD 1983 (U.S. Survey Foot)

0 15 30 Feet

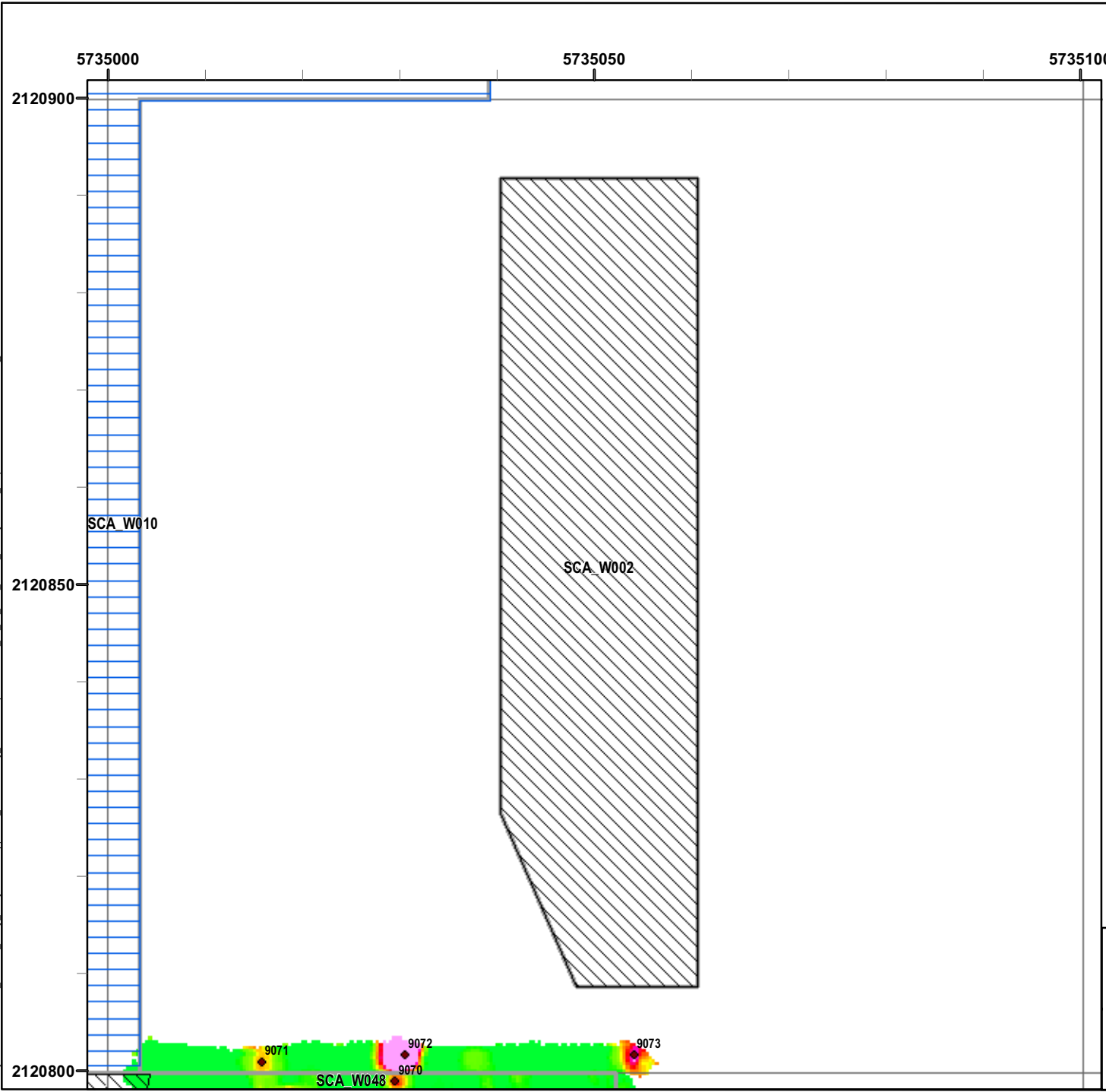


**EM61 Survey Results  
Outside Roadway and  
Utility Corridor**

FORA ESCA RP  
Monterey County, California

**Map E1-469**

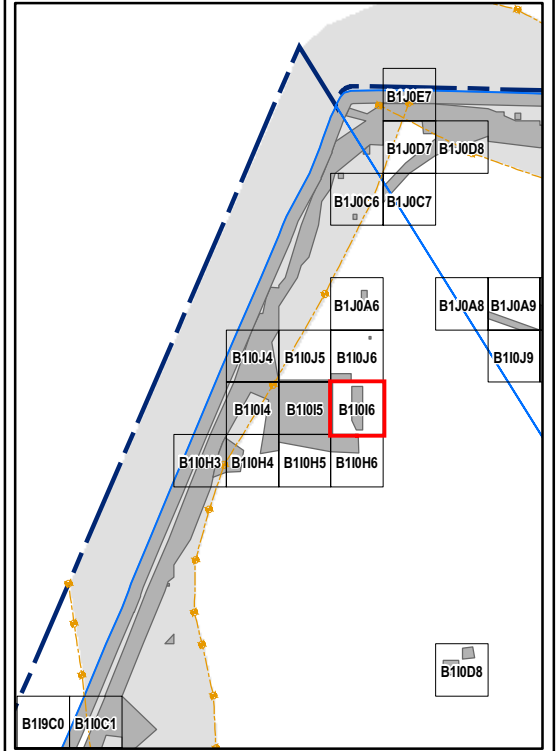
T:\Projects\Seaside\AAR\_Outside\_Rtwy\_UTILITY\Corridor\Appendix EM61\Survey Results Mapbooks\2010\_07\_30\_SEA\_EM61\_SurveyResults\_MapBook13.mxd - 1/19/2011 @ 12:24:16 PM



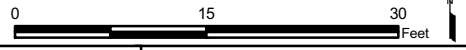
### Legend

### GRID B11016

- 6012 ● Target Location
  - Seaside MRA Boundary
  - Roadway Alignment
  - SCA Polygons (Investigation Areas)
  - Utility Corridor
  - MRS Boundary
  - ▨ Analog Performed
  - ▨ Excusable Data Gap
- Response (Stack)**  
mV
- |     |     |     |     |     |     |     |      |      |      |      |      |
|-----|-----|-----|-----|-----|-----|-----|------|------|------|------|------|
| 0.5 | 2.1 | 3.6 | 5.1 | 6.7 | 8.2 | 9.7 | 11.3 | 13.3 | 15.4 | 17.4 | 19.5 |
|-----|-----|-----|-----|-----|-----|-----|------|------|------|------|------|



State Plane California IV, NAD 1983 (U.S. Survey Foot)

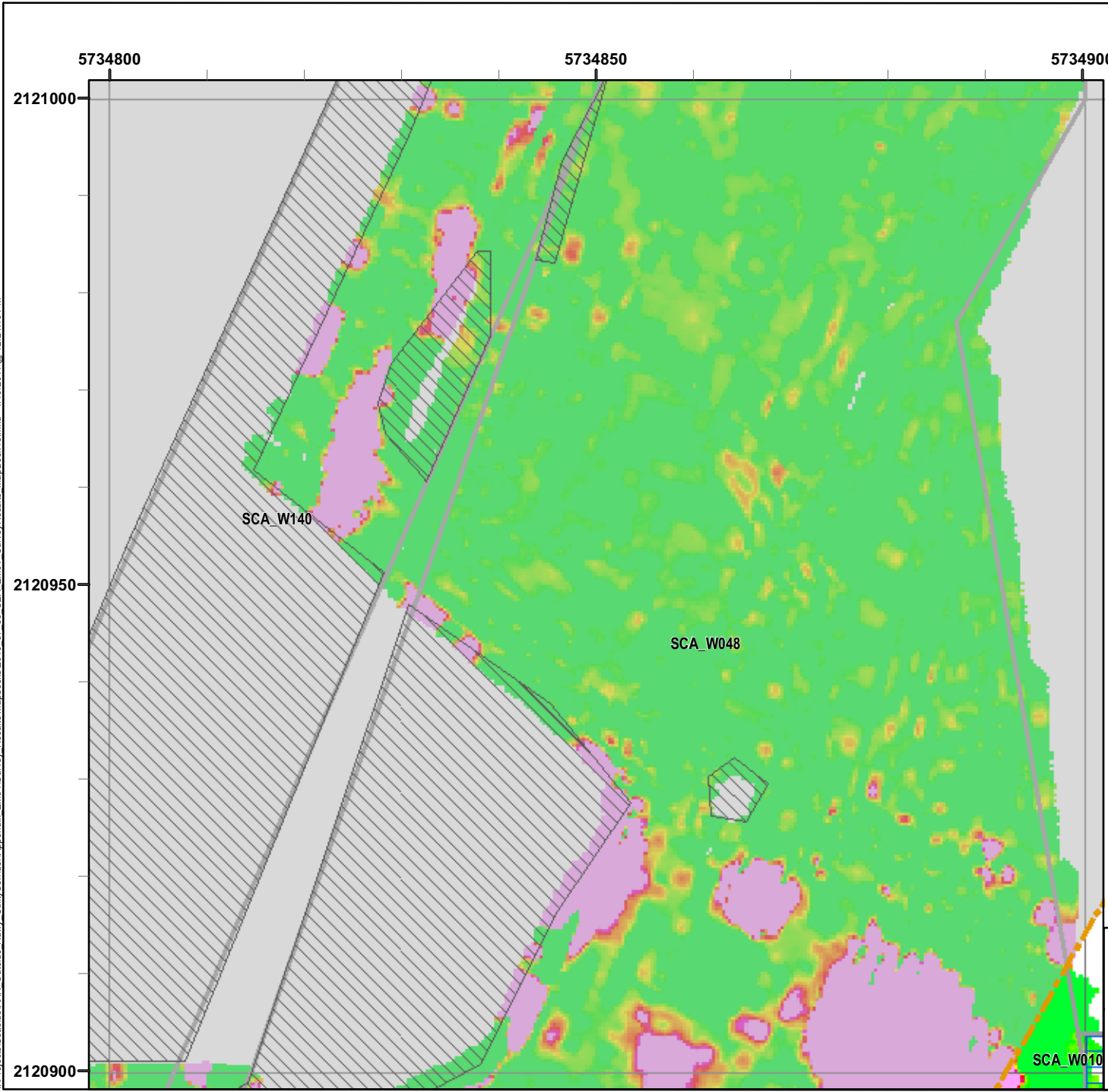


### EM61 Survey Results Outside Roadway and Utility Corridor

FORA ESCA RP  
Monterey County, California

Map E1-470

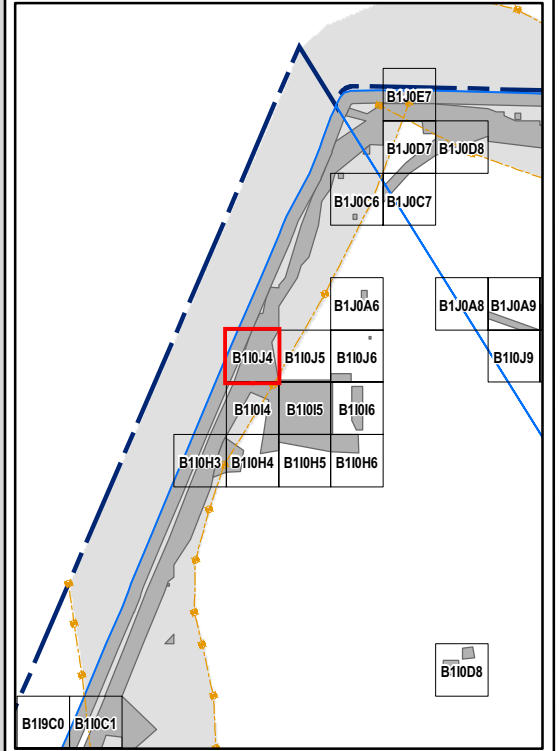
T:\Projects\Seaside\AAR\_Outside\_Rtwy\_UTILITY\Corridor\Appendix EM6 1\SURVEY\_RESULTS MapBooks\2010\_07\_30\_SEA\_EM61\_SurveyResults\_MapBook13.mxd - 1/19/2011 @ 12:24:16 PM



### Legend

### GRID B110J4

- 6012 ● Target Location
  - Seaside MRA Boundary
  - Roadway Alignment
  - SCA Polygons (Investigation Areas)
  - ▨ Utility Corridor
  - ▨ Analog Performed
  - MRS Boundary
  - ▨ Excusable Data Gap
- Response (Stack) mV**
- |     |     |     |     |     |     |     |      |      |      |      |      |
|-----|-----|-----|-----|-----|-----|-----|------|------|------|------|------|
| 0.5 | 2.1 | 3.6 | 5.1 | 6.7 | 8.2 | 9.7 | 11.3 | 13.3 | 15.4 | 17.4 | 19.5 |
|-----|-----|-----|-----|-----|-----|-----|------|------|------|------|------|



State Plane California IV, NAD 1983 (U.S. Survey Foot)

0 15 30 Feet

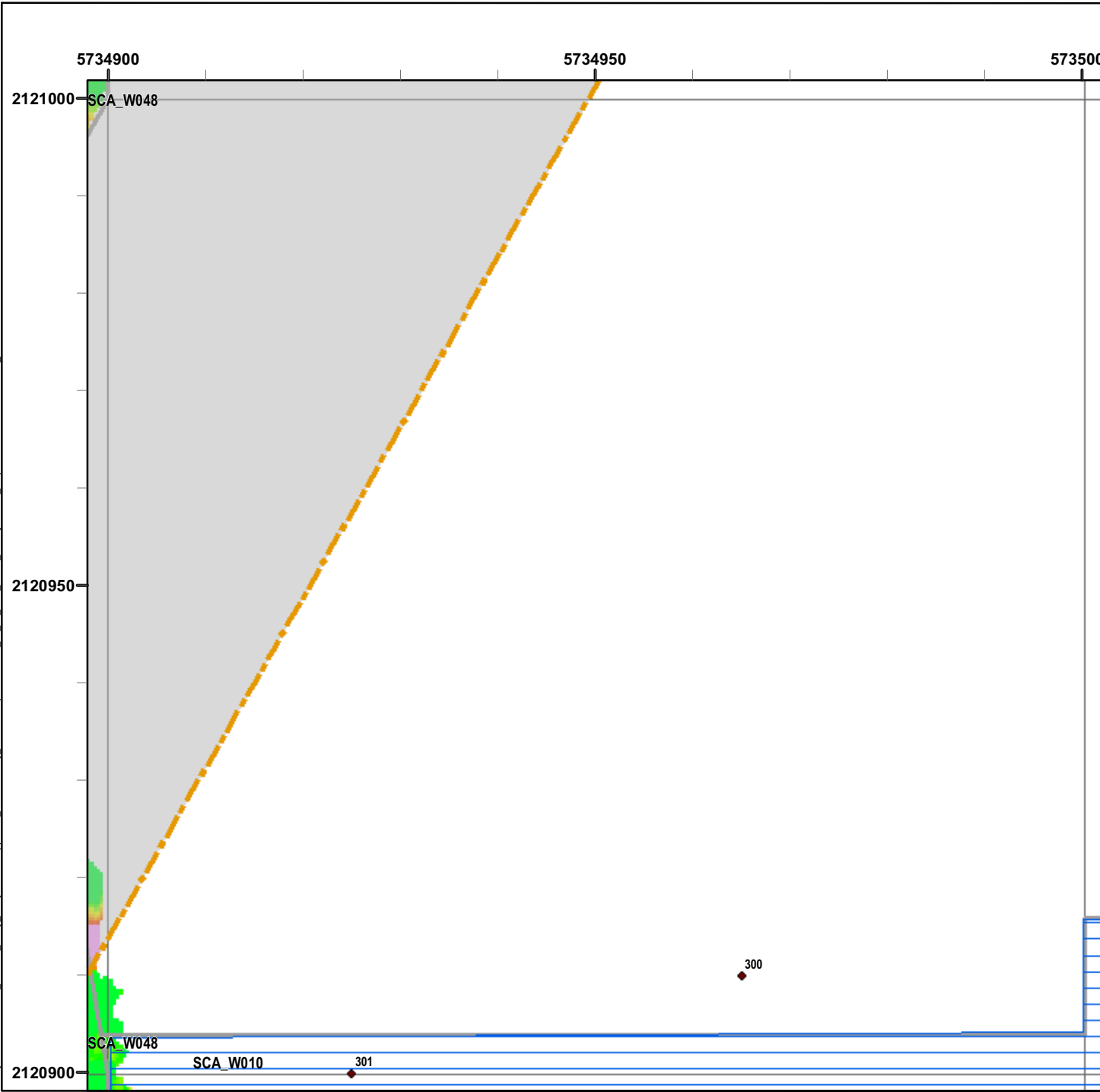


**EM61 Survey Results  
Outside Roadway and  
Utility Corridor**

FORA ESCA RP  
Monterey County, California

**Map E1-471**

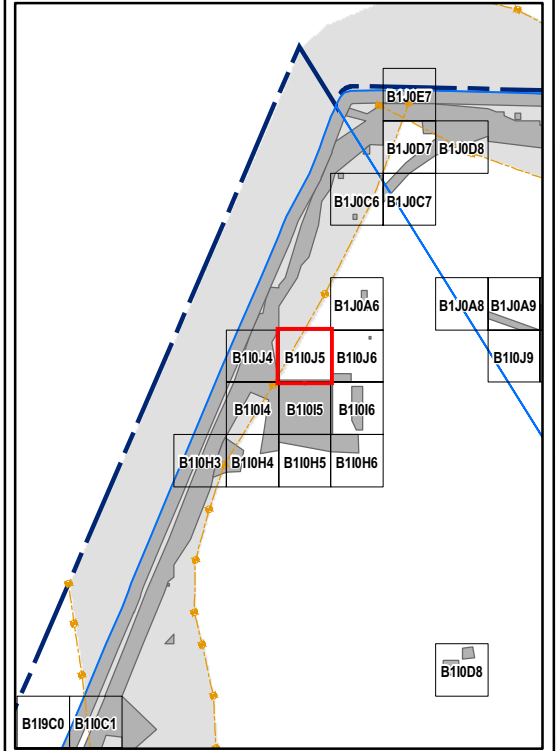
T:\Projects\Seaside\AAR\_Outside\_Rtwy\_UTILITY\Corridor\Appendix EM61\Survey\_Results\_MapBooks\2010\_07\_30\_SEA\_EM61\_Survey\_Results\_MapBook13.mxd - 1/19/2011 @ 12:24:16 PM




### Legend

### GRID B110J5

- 6012 ● Target Location
  - Seaside MRA Boundary
  - Roadway Alignment
  - SCA Polygons (Investigation Areas)
  - Utility Corridor
  - MRS Boundary
  - ▨ Analog Performed
  - ▨ Excusable Data Gap
- Response (Stack) mV**
- 0.5 2.1 3.6 5.1 6.7 8.2 9.7 11.3 13.3 15.4 17.4 19.5



State Plane California IV, NAD 1983 (U.S. Survey Foot)



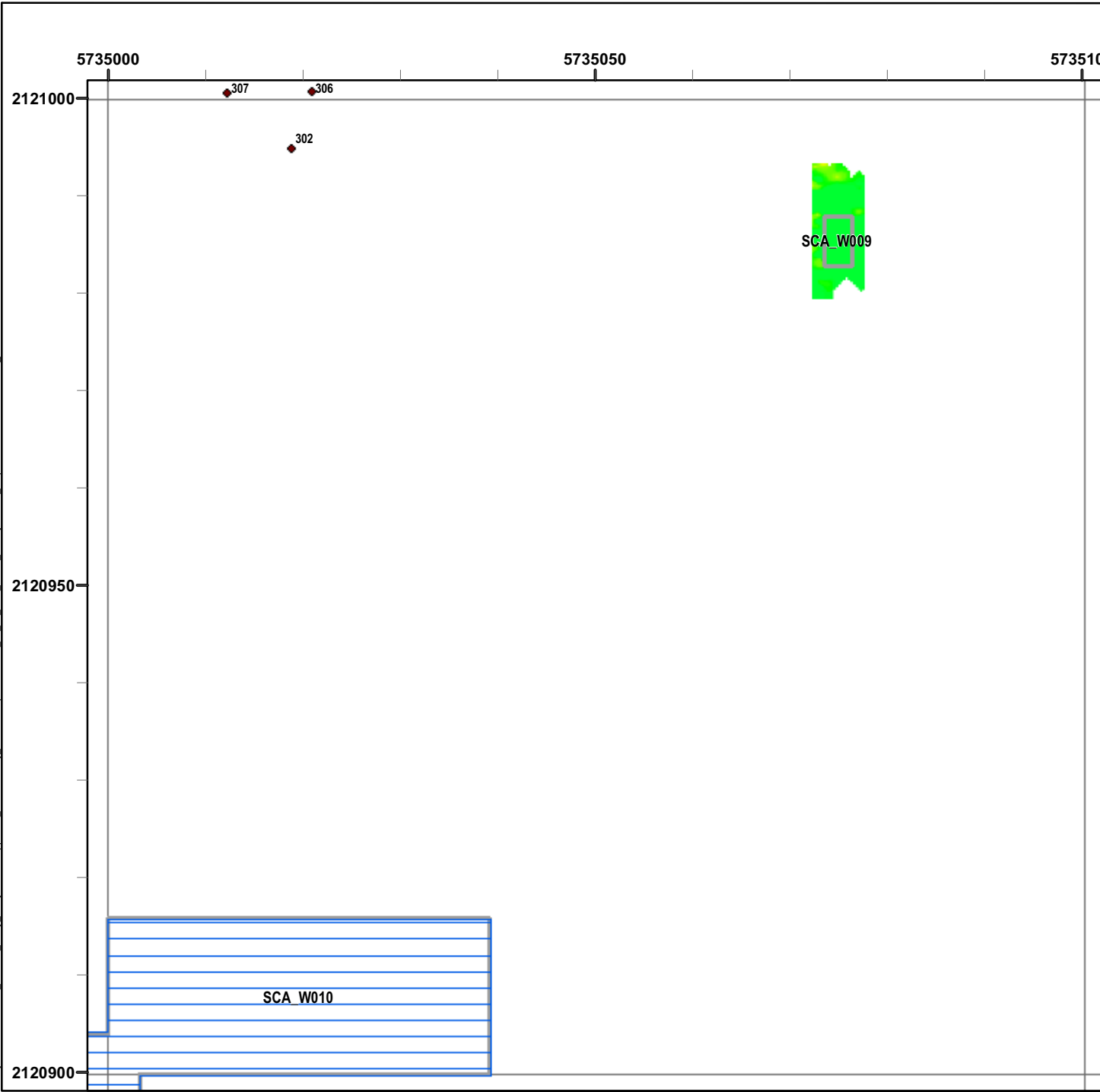
**EM61 Survey Results  
Outside Roadway and  
Utility Corridor**

FORA ESCA RP  
Monterey County, California

**Map E1-472**

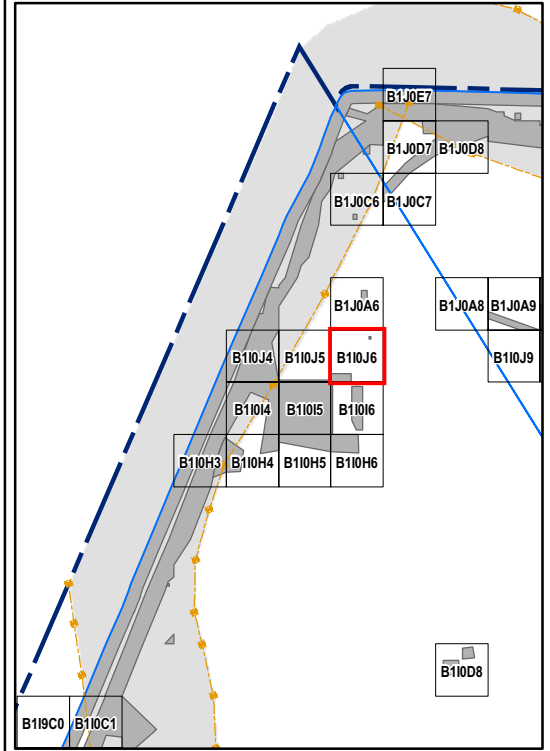



T:\Projects\Seaside\AAR\_Outside\_Rtwy\_UTILITY\Corridor\Appendix EM61\SURVEY\_RESULTS\_MapBooks\2010\_07\_30\_SEA\_EM61\_SurveyResults\_MapBook13.mxd - 1/19/2011 @ 12:24:16 PM




### Legend

### GRID B110J6



State Plane California IV, NAD 1983 (U.S. Survey Foot)




### EM61 Survey Results Outside Roadway and Utility Corridor

FORA ESCA RP  
Monterey County, California

Map E1-473

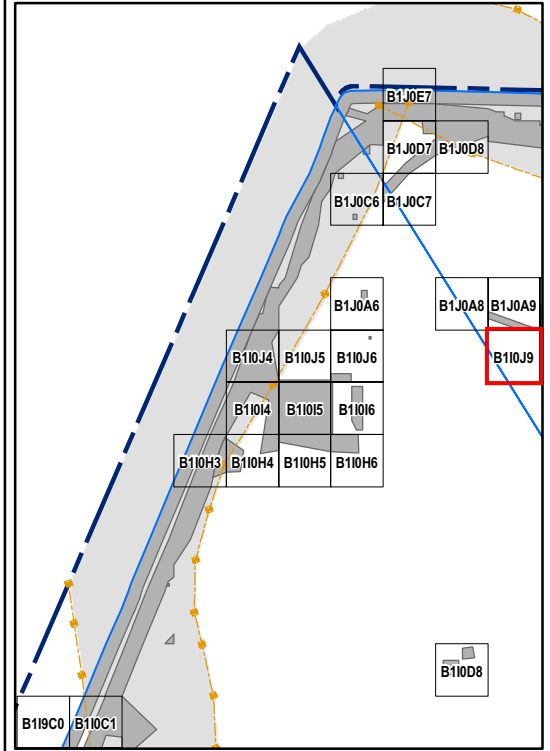
T:\Projects\Seaside\AAR\_Outside\_Rtwy\_UTILITY\Corridor\Appendix\_EM61\Survey\_Results\_MapBooks\2010\_07\_30\_SEA\_EM61\_Survey\_Results\_MapBook13.mxd - 1/19/2011 @ 12:24:16 PM




### Legend

**GRID B110J9**

- 6012 ● Target Location
  - Seaside MRA Boundary
  - Roadway Alignment
  - SCA Polygons (Investigation Areas)
  - Utility Corridor
  - MRS Boundary
  - ▨ Analog Performed
  - ▨ Excusable Data Gap
- Response (Stack) mV**
- |     |     |     |     |     |     |     |      |      |      |      |      |
|-----|-----|-----|-----|-----|-----|-----|------|------|------|------|------|
| 0.5 | 2.1 | 3.6 | 5.1 | 6.7 | 8.2 | 9.7 | 11.3 | 13.3 | 15.4 | 17.4 | 19.5 |
|-----|-----|-----|-----|-----|-----|-----|------|------|------|------|------|



State Plane California IV, NAD 1983 (U.S. Survey Foot)

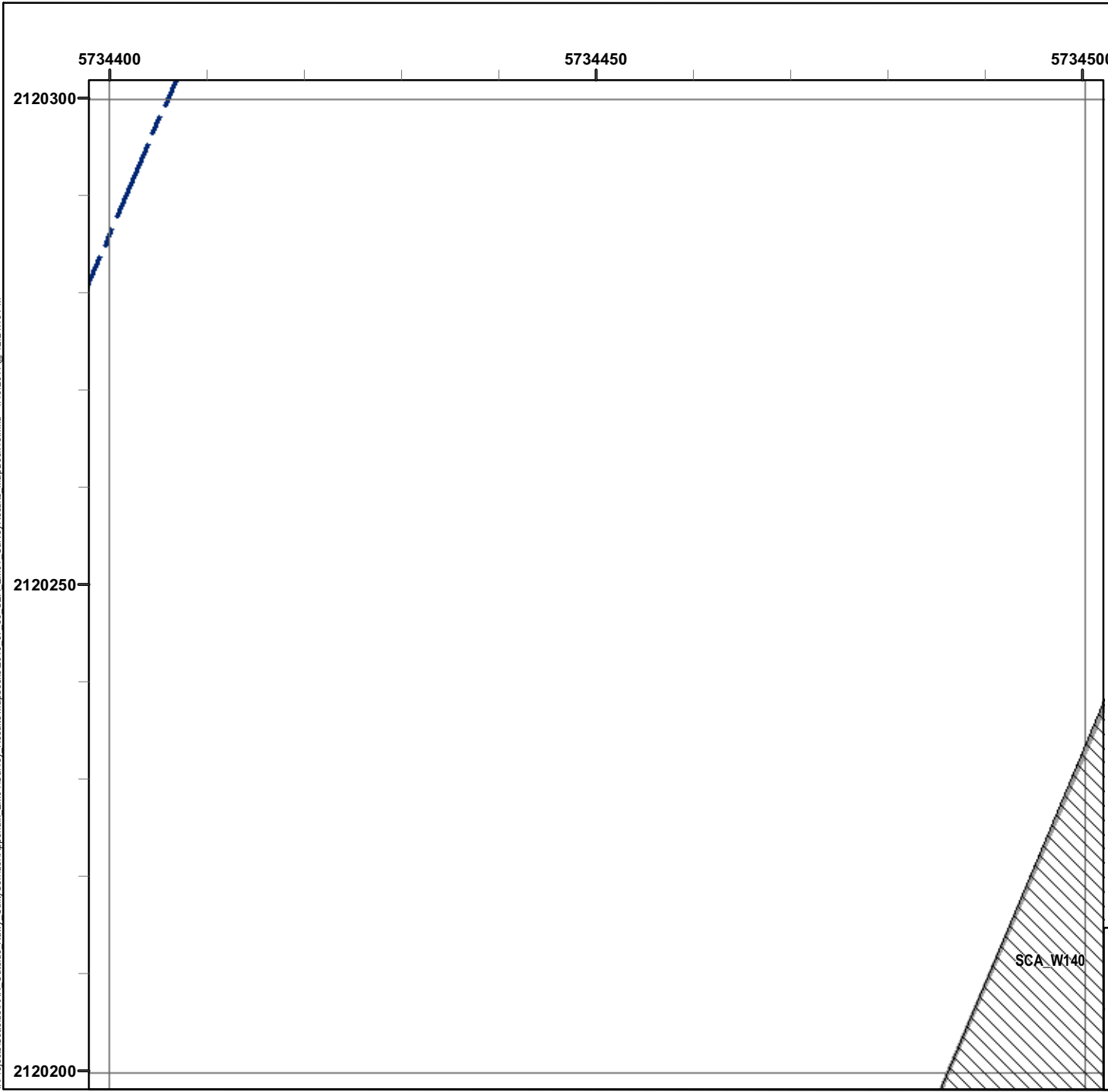


**EM61 Survey Results  
Outside Roadway and  
Utility Corridor**

FORA ESCA RP  
Monterey County, California

**Map E1-474**

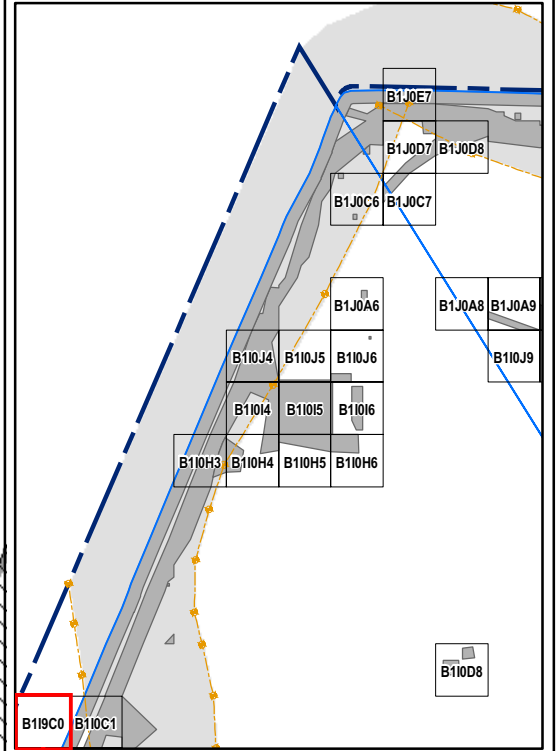
T:\Projects\Seaside\AAR\_Outside\_Rtwy\_UTILITYCORRIDOR\Appendix EM61\Survey\_Results\_MapBooks\2010\_07\_30\_SEA\_EM61\_Survey\_Results\_MapBook13.mxd - 1/19/2011 @ 12:24:16 PM




### Legend

## GRID B119C0

- 6012 ● Target Location
- Seaside MRA Boundary
- Roadway Alignment
- SCA Polygons (Investigation Areas)
- Utility Corridor
- MRS Boundary
- ▨ Analog Performed
- ▨ Excusable Data Gap



State Plane California IV, NAD 1983 (U.S. Survey Foot)

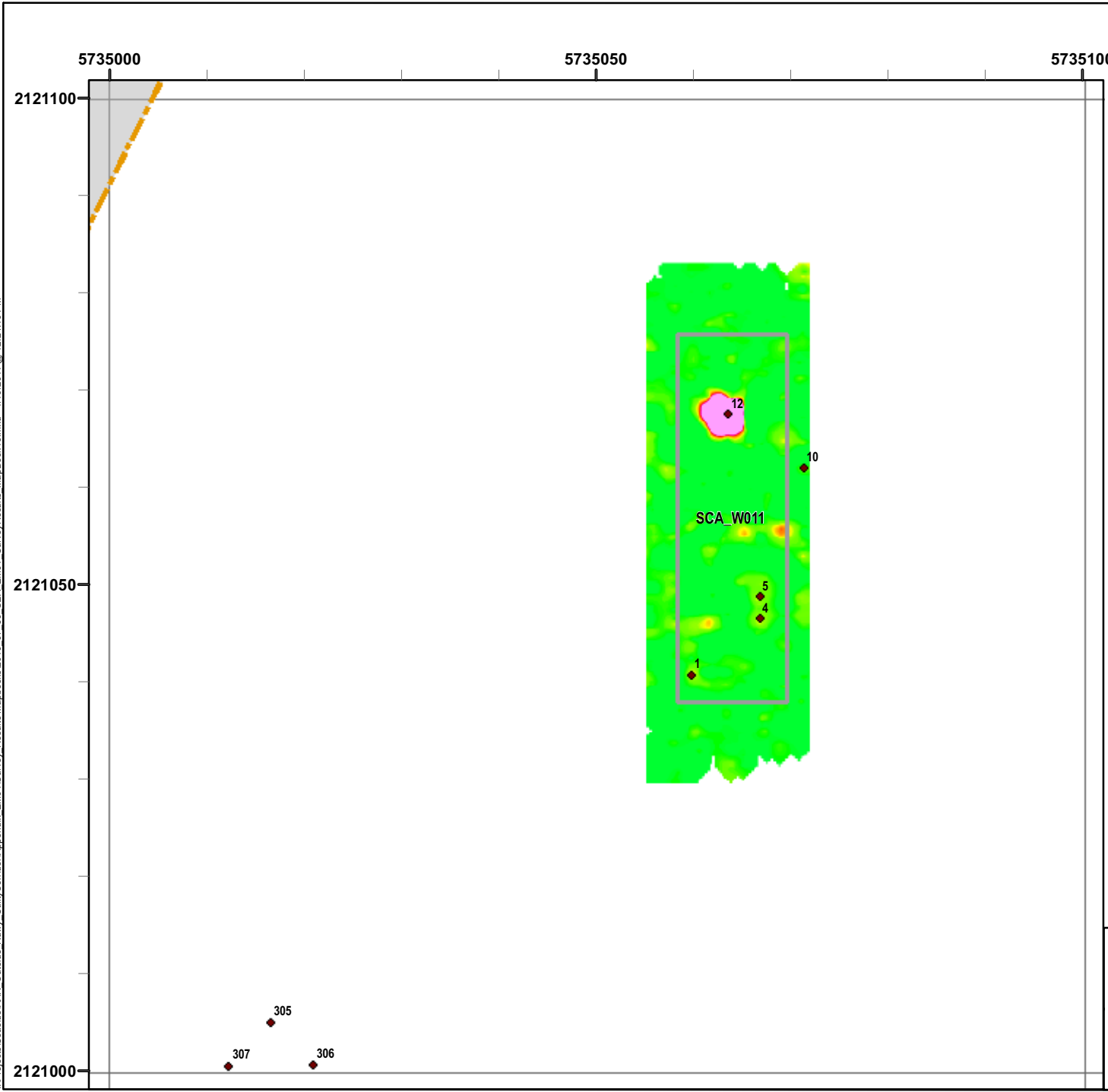


**EM61 Survey Results  
Outside Roadway and  
Utility Corridor**

FORA ESCA RP  
Monterey County, California

**Map E1-475**

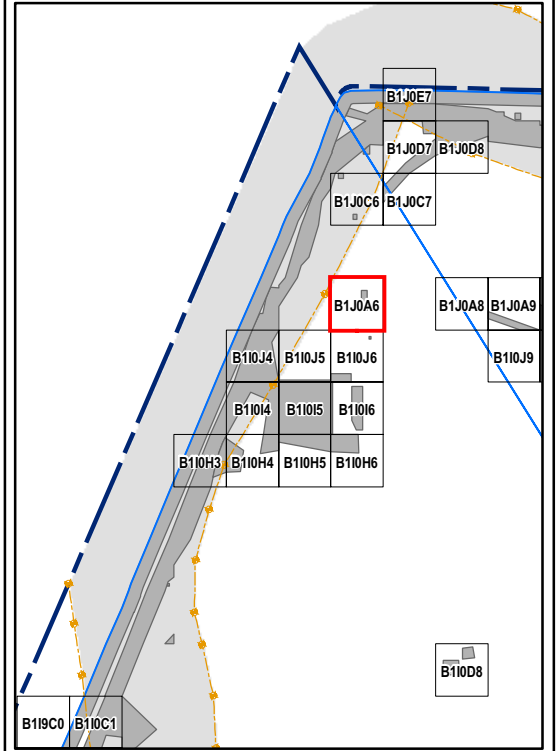
T:\Projects\Seaside\AAR\_Outside\_Rtwy\_UTILITY\Corridor\Appendix EM61\Survey\_Results\_MapBooks\2010\_07\_30\_SEA\_EM61\_Survey\_Results\_MapBook13.mxd - 1/19/2011 @ 12:24:16 PM




### Legend

## GRID B1J0A6

- 6012
  - Target Location
  - ▬ Seaside MRA Boundary
  - ▬ Roadway Alignment
  - SCA Polygons (Investigation Areas)
  - ▨ Utility Corridor
  - ▨ Analog Performed
  - MRS Boundary
  - ▨ Excusable Data Gap
- Response (Stack)**  
mV
- |     |     |     |     |     |     |     |      |      |      |      |      |
|-----|-----|-----|-----|-----|-----|-----|------|------|------|------|------|
| 0.5 | 2.1 | 3.6 | 5.1 | 6.7 | 8.2 | 9.7 | 11.3 | 13.3 | 15.4 | 17.4 | 19.5 |
|-----|-----|-----|-----|-----|-----|-----|------|------|------|------|------|



State Plane California IV, NAD 1983 (U.S. Survey Foot)

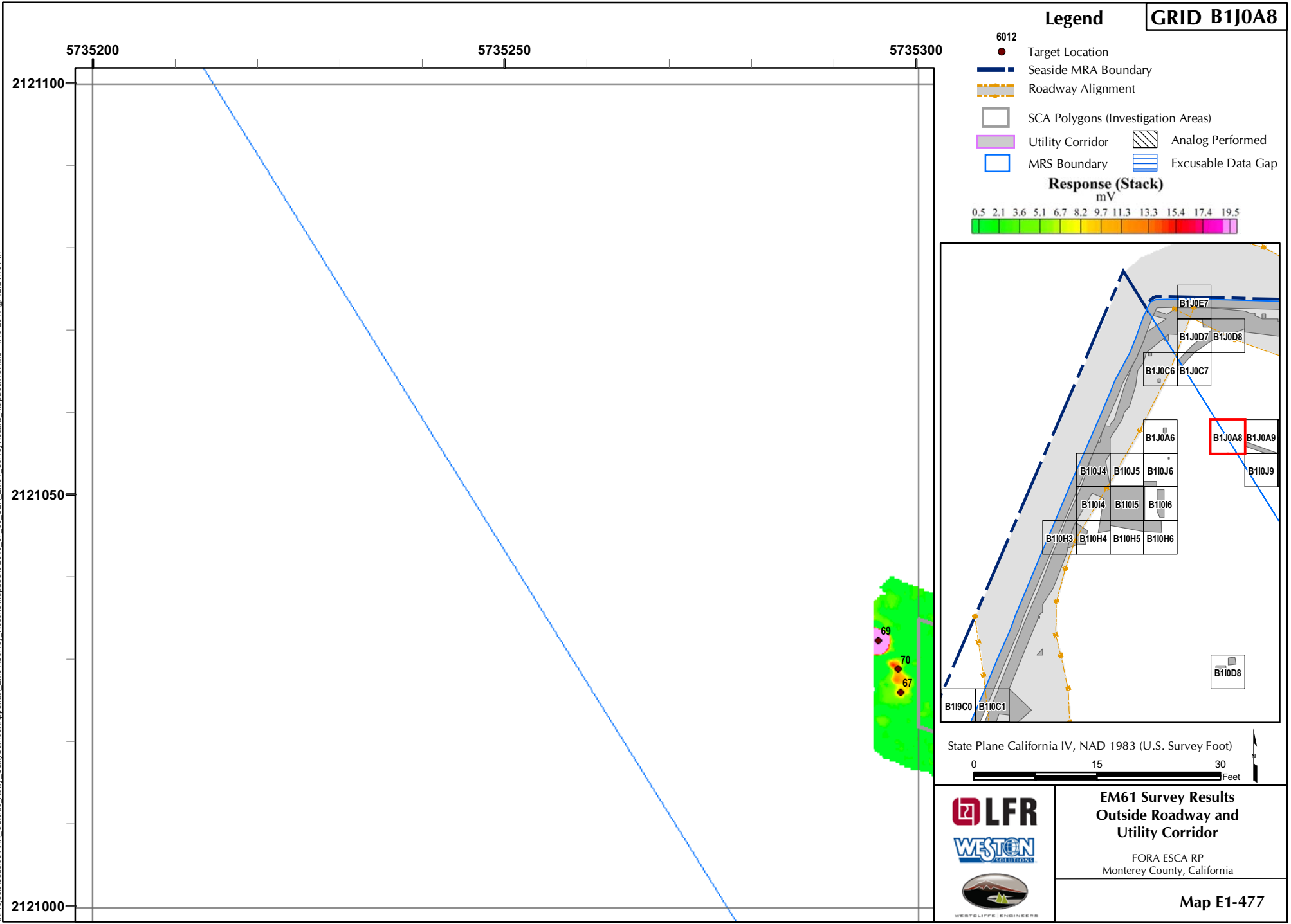


**EM61 Survey Results  
Outside Roadway and  
Utility Corridor**

FORA ESCA RP  
Monterey County, California

**Map E1-476**

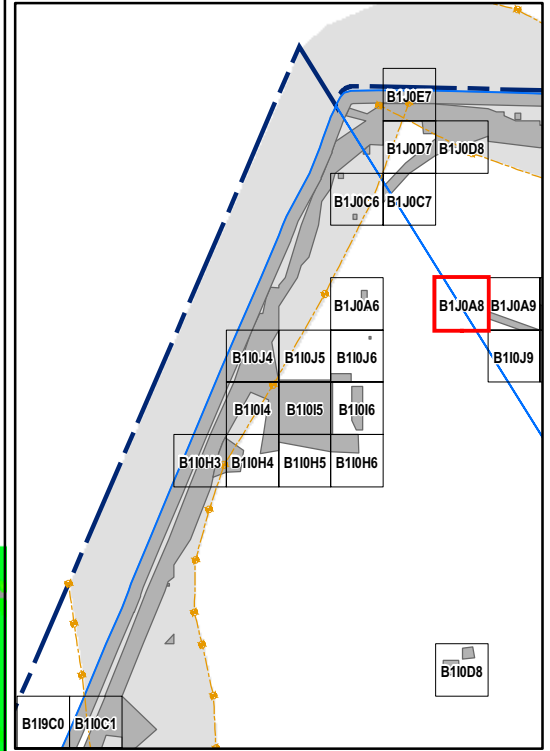
T:\Projects\Seaside\AAR\_Outside\_Rtwy\_UTILITY\Corridor\Appendix\_EM61\Survey\_Results\_MapBooks\2010\_07\_30\_SEA\_EM61\_Survey\_Results\_MapBook13.mxd - 1/19/2011 @ 12:24:16 PM



**Legend**

**GRID B1J0A8**

- 6012 ● Target Location
  - Seaside MRA Boundary
  - - - Roadway Alignment
  - SCA Polygons (Investigation Areas)
  - Utility Corridor
  - MRS Boundary
  - ▨ Analog Performed
  - ▨ Excusable Data Gap
- Response (Stack) mV**
- 0.5 2.1 3.6 5.1 6.7 8.2 9.7 11.3 13.3 15.4 17.4 19.5



State Plane California IV, NAD 1983 (U.S. Survey Foot)

0 15 30 Feet

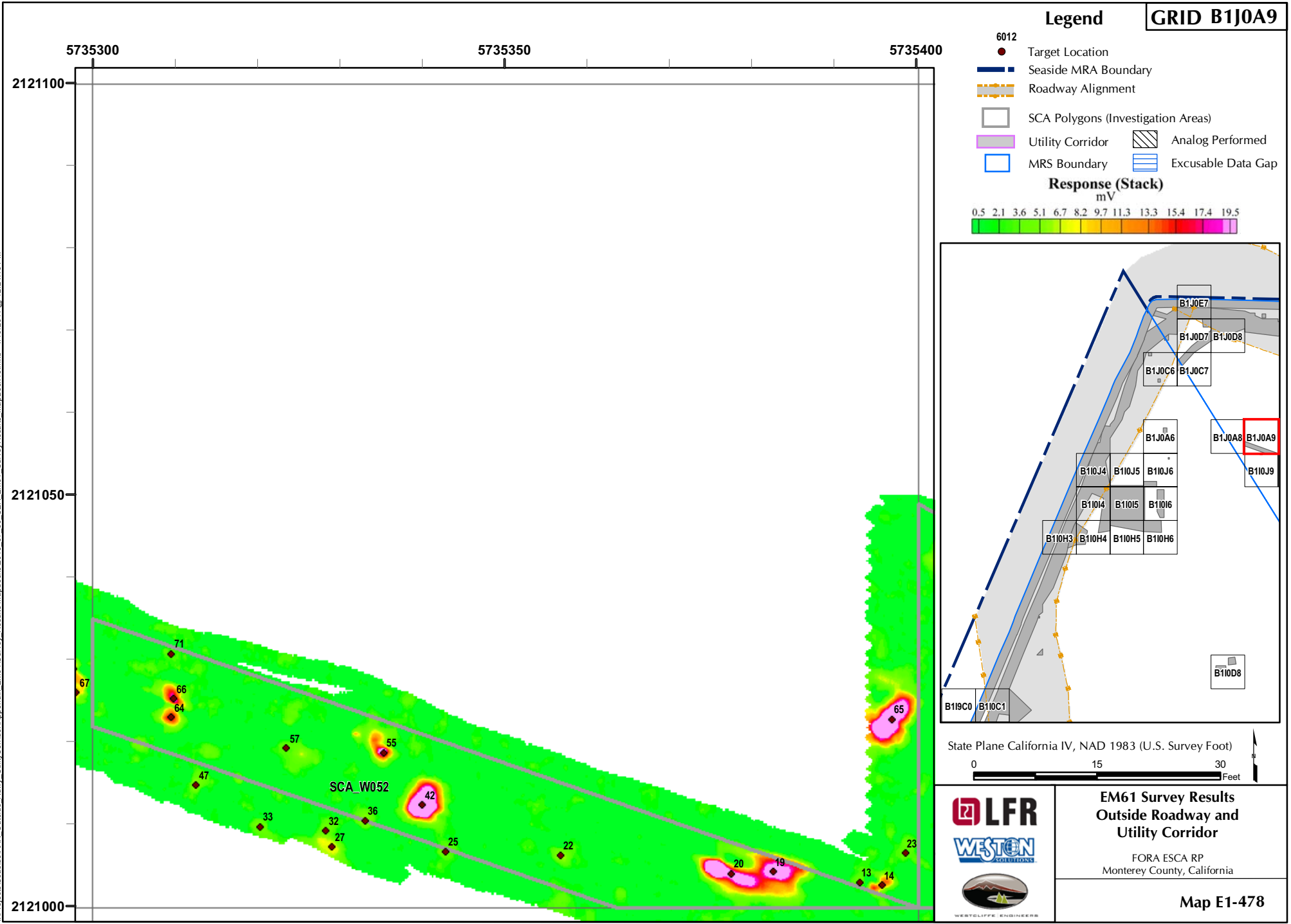


**EM61 Survey Results  
Outside Roadway and  
Utility Corridor**

FORA ESCA RP  
Monterey County, California

**Map E1-477**

T:\Projects\Seaside\AR\_Outside Rwy\_ UtilityCorridor\Appendix EM61\Survey Results MapBooks\2010\_07\_30\_SEA\_EM61\_SurveyResults\_MapBook13.mxd - 1/19/2011 @ 12:24:16 PM



2121000

5735300

5735350

5735400

2121100

2121050

2121000

SCA\_W052

67

71

66

64

57

33

32

27

36

32

25

42

25

22

20

19

13

14

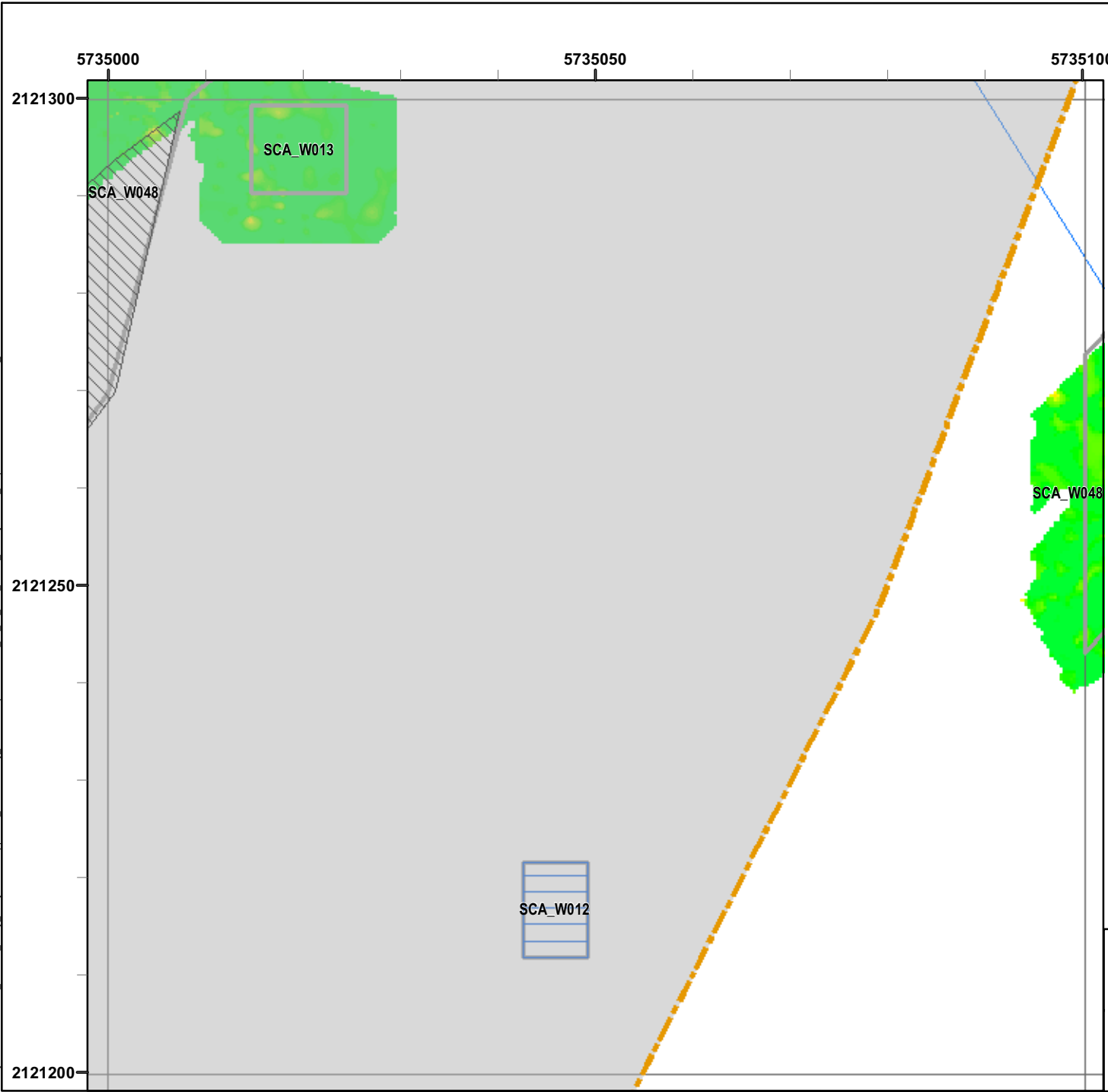
23

65

55

47

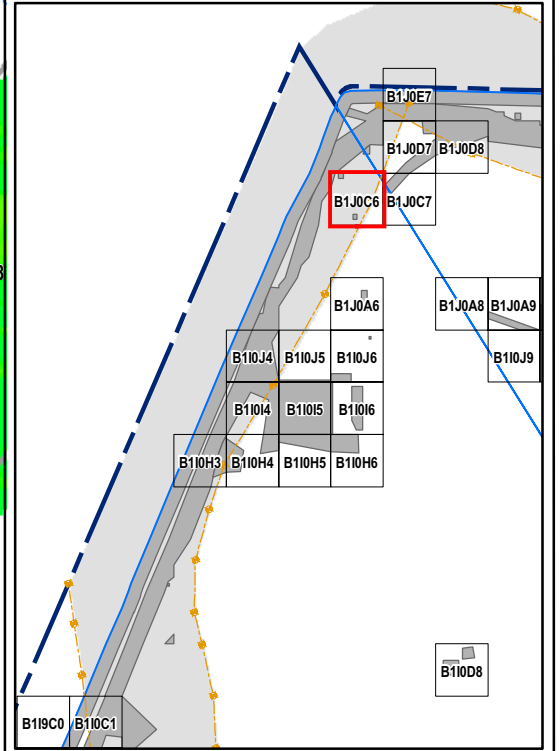
T:\Projects\Seaside\AR\_Outside\_Rtwy\_UTILITY\Survey\_Results\_MapBooks\2010\_07\_30\_SEA\_EM61\_Survey\_Results\_MapBook13.mxd - 1/19/2011 @ 12:24:16 PM



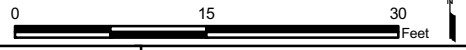
### Legend

**GRID B1J0C6**

- 6012 Target Location
  - Seaside MRA Boundary
  - Roadway Alignment
  - SCA Polygons (Investigation Areas)
  - Utility Corridor
  - MRS Boundary
  - ▨ Analog Performed
  - ▨ Excusable Data Gap
- Response (Stack)**  
mV
- |     |     |     |     |     |     |     |      |      |      |      |      |
|-----|-----|-----|-----|-----|-----|-----|------|------|------|------|------|
| 0.5 | 2.1 | 3.6 | 5.1 | 6.7 | 8.2 | 9.7 | 11.3 | 13.3 | 15.4 | 17.4 | 19.5 |
|-----|-----|-----|-----|-----|-----|-----|------|------|------|------|------|



State Plane California IV, NAD 1983 (U.S. Survey Foot)

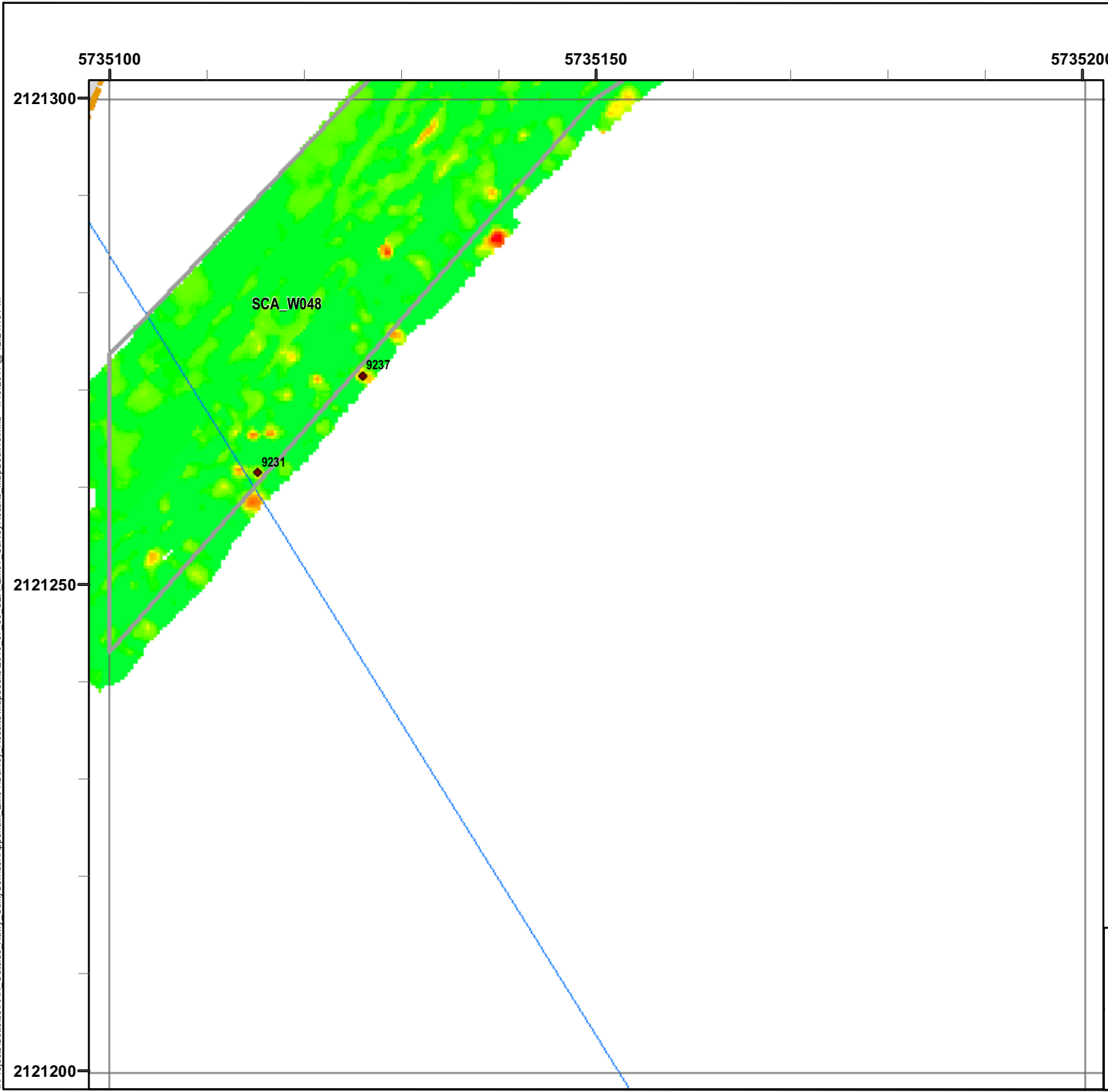


**EM61 Survey Results  
Outside Roadway and  
Utility Corridor**

FORA ESCA RP  
Monterey County, California

**Map E1-479**

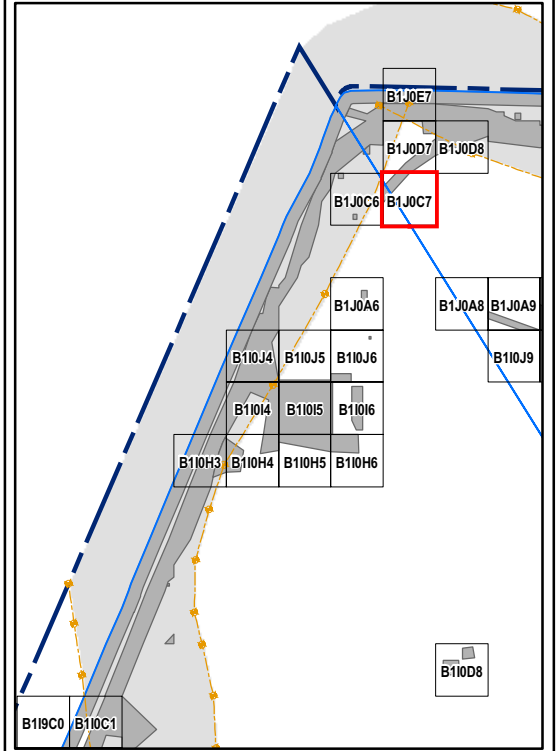
T:\Projects\Seaside\AAR\_Outside\_Rtwy\_UTILITY\Corridor\Appendix EM61\Survey\_Results\_MapBooks\2010\_07\_30\_SEA\_EM61\_Survey\_Results\_MapBook13.mxd - 1/19/2011 @ 12:24:16 PM




### Legend

**GRID B1J0C7**

- 6012 ● Target Location
  - Seaside MRA Boundary
  - Roadway Alignment
  - SCA Polygons (Investigation Areas)
  - ▨ Utility Corridor
  - ▨ Analog Performed
  - MRS Boundary
  - ▨ Excusable Data Gap
- Response (Stack) mV**
- |     |     |     |     |     |     |     |      |      |      |      |      |
|-----|-----|-----|-----|-----|-----|-----|------|------|------|------|------|
| 0.5 | 2.1 | 3.6 | 5.1 | 6.7 | 8.2 | 9.7 | 11.3 | 13.3 | 15.4 | 17.4 | 19.5 |
|-----|-----|-----|-----|-----|-----|-----|------|------|------|------|------|



State Plane California IV, NAD 1983 (U.S. Survey Foot)



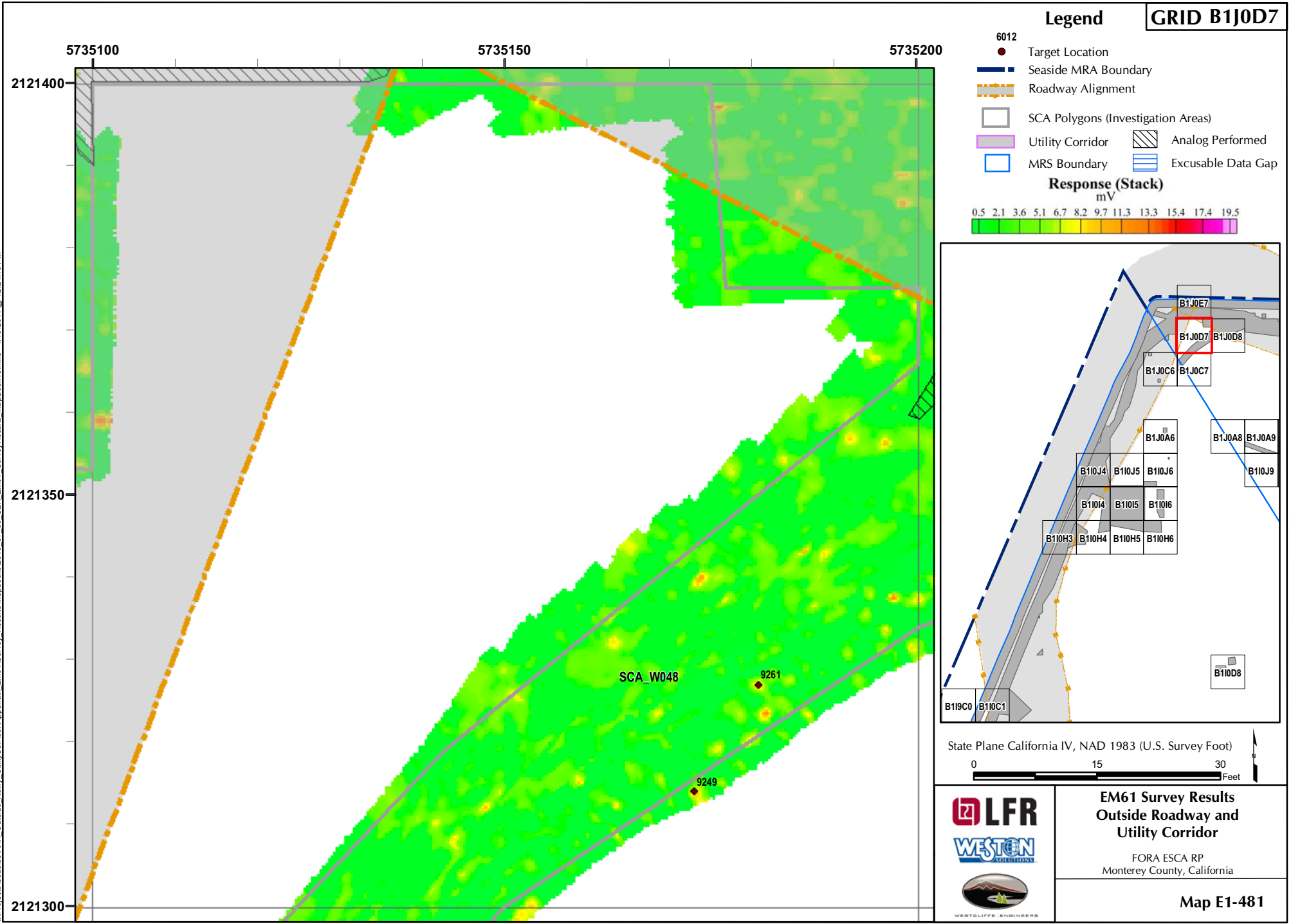
### EM61 Survey Results Outside Roadway and Utility Corridor

FORA ESCA RP  
Monterey County, California

Map E1-480



T:\Projects\Seaside\AAR\_Outside\_Rtwy\_UTILITY\Corridor\Appendix EM6 1\Survey\_Results\_MapBooks\2010\_07\_30\_SEA\_EM61\_SurveyResults\_MapBook13.mxd - 1/19/2011 @ 12:24:16 PM

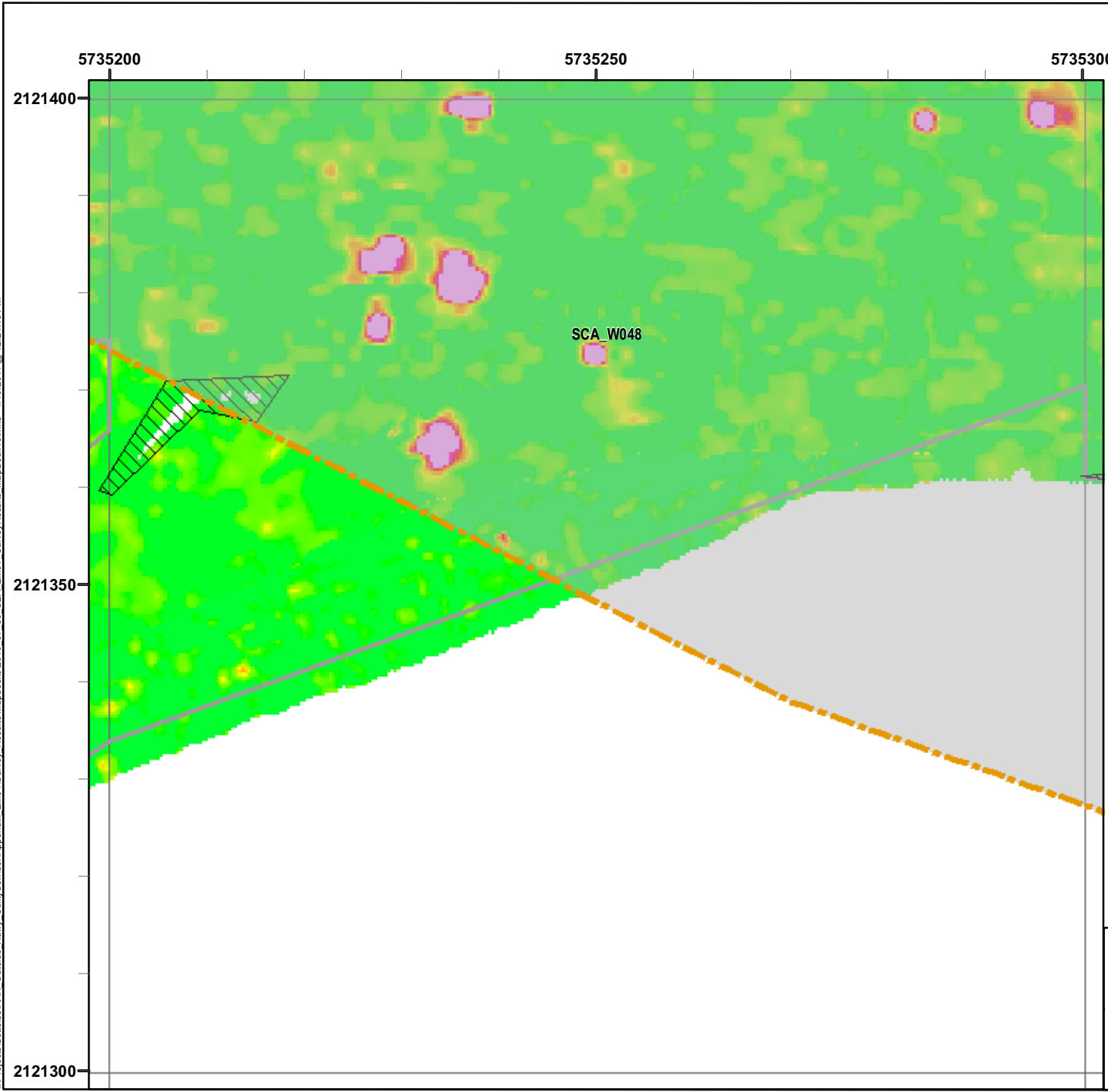


**EM61 Survey Results**  
**Outside Roadway and**  
**Utility Corridor**

FORA ESCA RP  
 Monterey County, California

**Map E1-481**

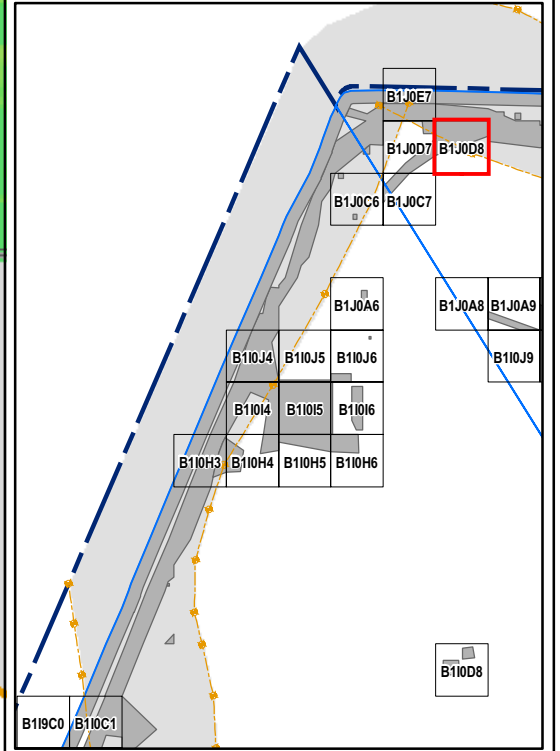
T:\Projects\Seaside\AAR\_Outside\_Rtwy\_UTILITY\Corridor\Appendix EM61\SURVEY\_RESULTS\MapBooks\2010\_07\_30\_SEA\_EM61\_SURVEY\_RESULTS\_MapBook13.mxd - 1/19/2011 @ 12:24:16 PM




### Legend

**GRID B1J0D8**

- 6012 ● Target Location
  - Seaside MRA Boundary
  - Roadway Alignment
  - SCA Polygons (Investigation Areas)
  - ▨ Utility Corridor
  - ▨ Analog Performed
  - MRS Boundary
  - ▨ Excusable Data Gap
- Response (Stack) mV**
- |     |     |     |     |     |     |     |      |      |      |      |      |
|-----|-----|-----|-----|-----|-----|-----|------|------|------|------|------|
| 0.5 | 2.1 | 3.6 | 5.1 | 6.7 | 8.2 | 9.7 | 11.3 | 13.3 | 15.4 | 17.4 | 19.5 |
|-----|-----|-----|-----|-----|-----|-----|------|------|------|------|------|



State Plane California IV, NAD 1983 (U.S. Survey Foot)

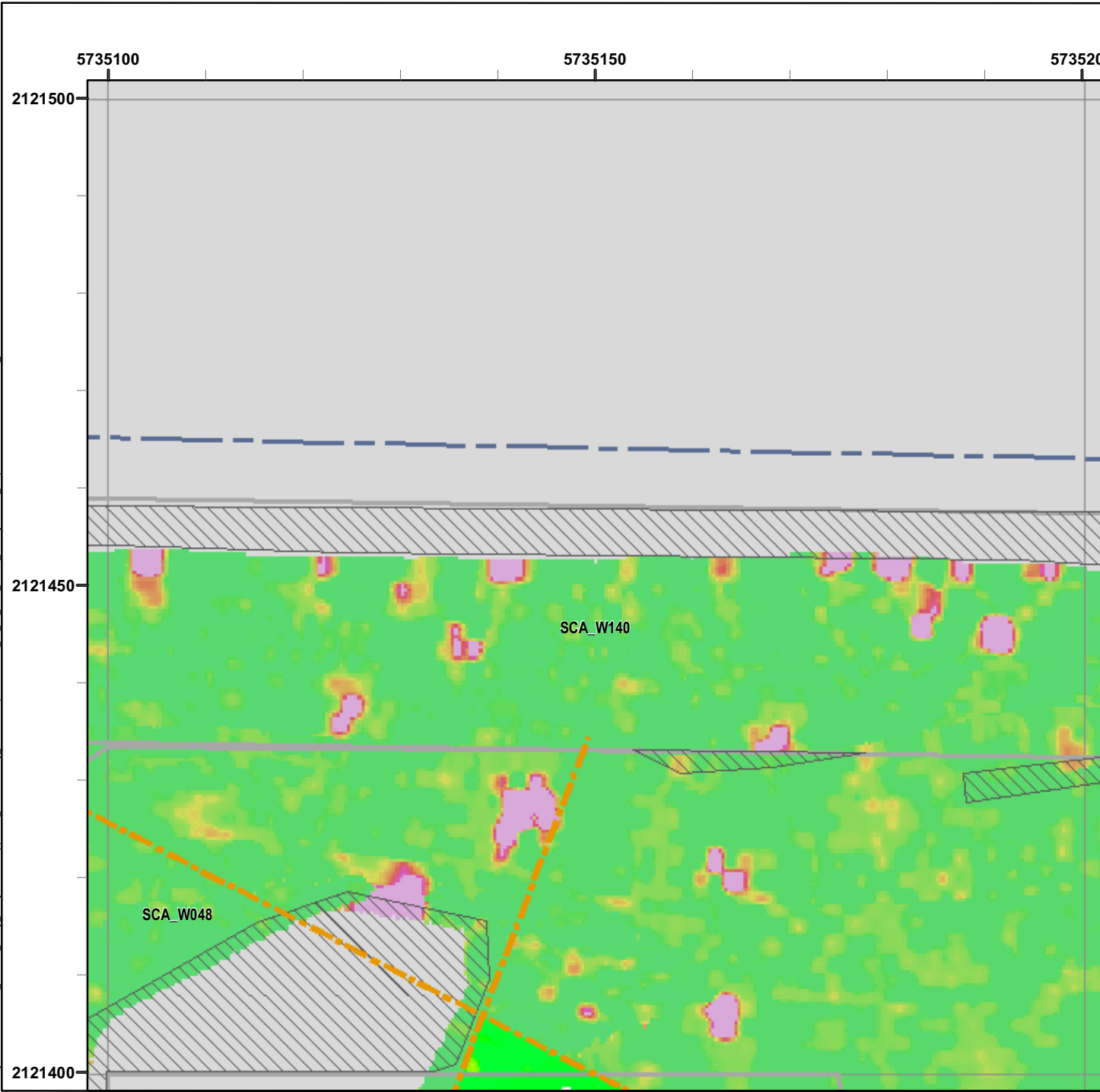


**EM61 Survey Results  
Outside Roadway and  
Utility Corridor**

FORA ESCA RP  
Monterey County, California

**Map E1-482**

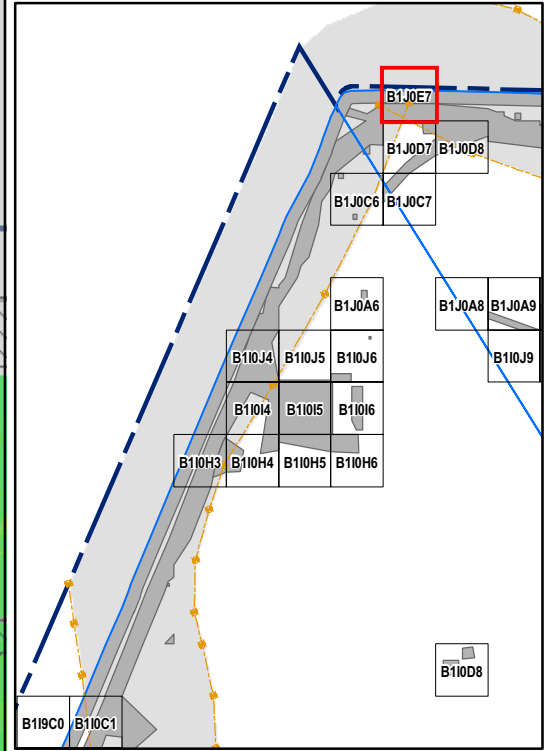
T:\Projects\Seaside\AAR\_Outside\_Rtwy\_UTILITYCORRIDOR\Appendix EM61\Survey\_Results\_MapBooks\2010\_07\_30\_SEA\_EM61\_Survey\_Results\_MapBook13.mxd - 1/19/2011 @ 12:24:16 PM



### Legend

**GRID B1J0E7**

- 6012 ● Target Location
  - Seaside MRA Boundary
  - Roadway Alignment
  - SCA Polygons (Investigation Areas)
  - ▨ Utility Corridor
  - ▨ Analog Performed
  - MRS Boundary
  - ▨ Excusable Data Gap
- Response (Stack)**  
mV
- |     |     |     |     |     |     |     |      |      |      |      |      |
|-----|-----|-----|-----|-----|-----|-----|------|------|------|------|------|
| 0.5 | 2.1 | 3.6 | 5.1 | 6.7 | 8.2 | 9.7 | 11.3 | 13.3 | 15.4 | 17.4 | 19.5 |
|-----|-----|-----|-----|-----|-----|-----|------|------|------|------|------|



State Plane California IV, NAD 1983 (U.S. Survey Foot)

0 15 30 Feet




**EM61 Survey Results**  
**Outside Roadway and**  
**Utility Corridor**

FORA ESCA RP  
Monterey County, California

**Map E1-483**


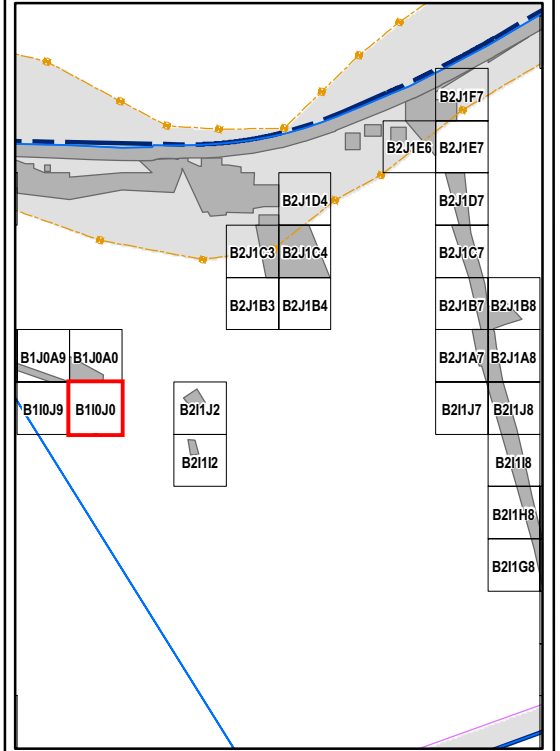
T:\Projects\Seaside\AAP\_Outside\_Rdwy\_UTILITYCorridor\Appendix\_EM61\SURVEY\_Results\_Mapbooks\2010\_07\_30\_SEA\_EM61\_SURVEY\_Results\_MapBook 14.mxd - 1/19/2011 @ 12:24:16 PM



### Legend

**GRID B110J0**

- 6012
- Target Location
- Seaside MRA Boundary
- Roadway Alignment
- SCA Polygons (Investigation Areas)
- Utility Corridor
- MRS Boundary
- ▨ Analog Performed
- ▨ Excusable Data Gap




**EM61 Survey Results**  
**Outside Roadway and**  
**Utility Corridor**

FORA ESCA RP  
Monterey County, California

**Map E1-484**

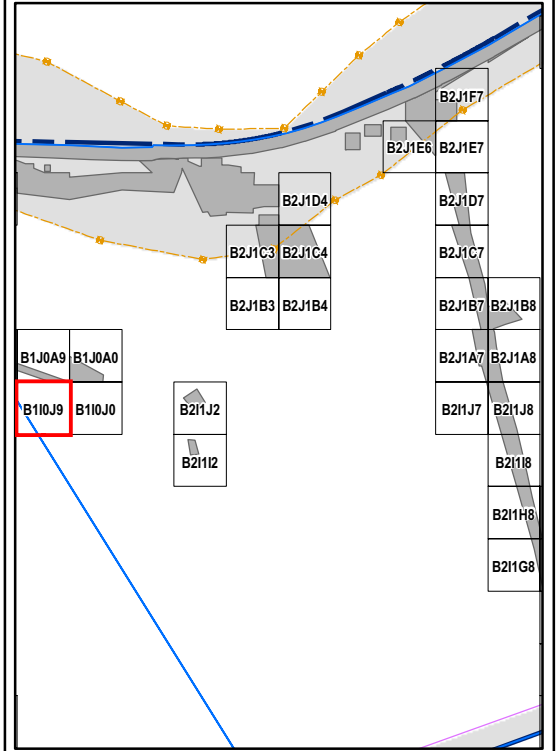
T:\Projects\Seaside\AAP\_Outside\_Rdwy\_UTILITYCorridor\Appendix\_EM61\SURVEY\_Results\_MapBooks\2010\_07\_30\_SEA\_EM61\_SURVEY\_Results\_MapBook 14.mxd - 1/19/2011 @ 12:24:16 PM




### Legend

**GRID B110J9**

- 6012 ● Target Location
  - Seaside MRA Boundary
  - Roadway Alignment
  - SCA Polygons (Investigation Areas)
  - Utility Corridor
  - MRS Boundary
  - ▨ Analog Performed
  - ▨ Excusable Data Gap
- Response (Stack) mV**
- |     |     |     |     |     |     |     |      |      |      |      |      |
|-----|-----|-----|-----|-----|-----|-----|------|------|------|------|------|
| 0.5 | 2.1 | 3.6 | 5.1 | 6.7 | 8.2 | 9.7 | 11.3 | 13.3 | 15.4 | 17.4 | 19.5 |
|-----|-----|-----|-----|-----|-----|-----|------|------|------|------|------|



State Plane California IV, NAD 1983 (U.S. Survey Foot)

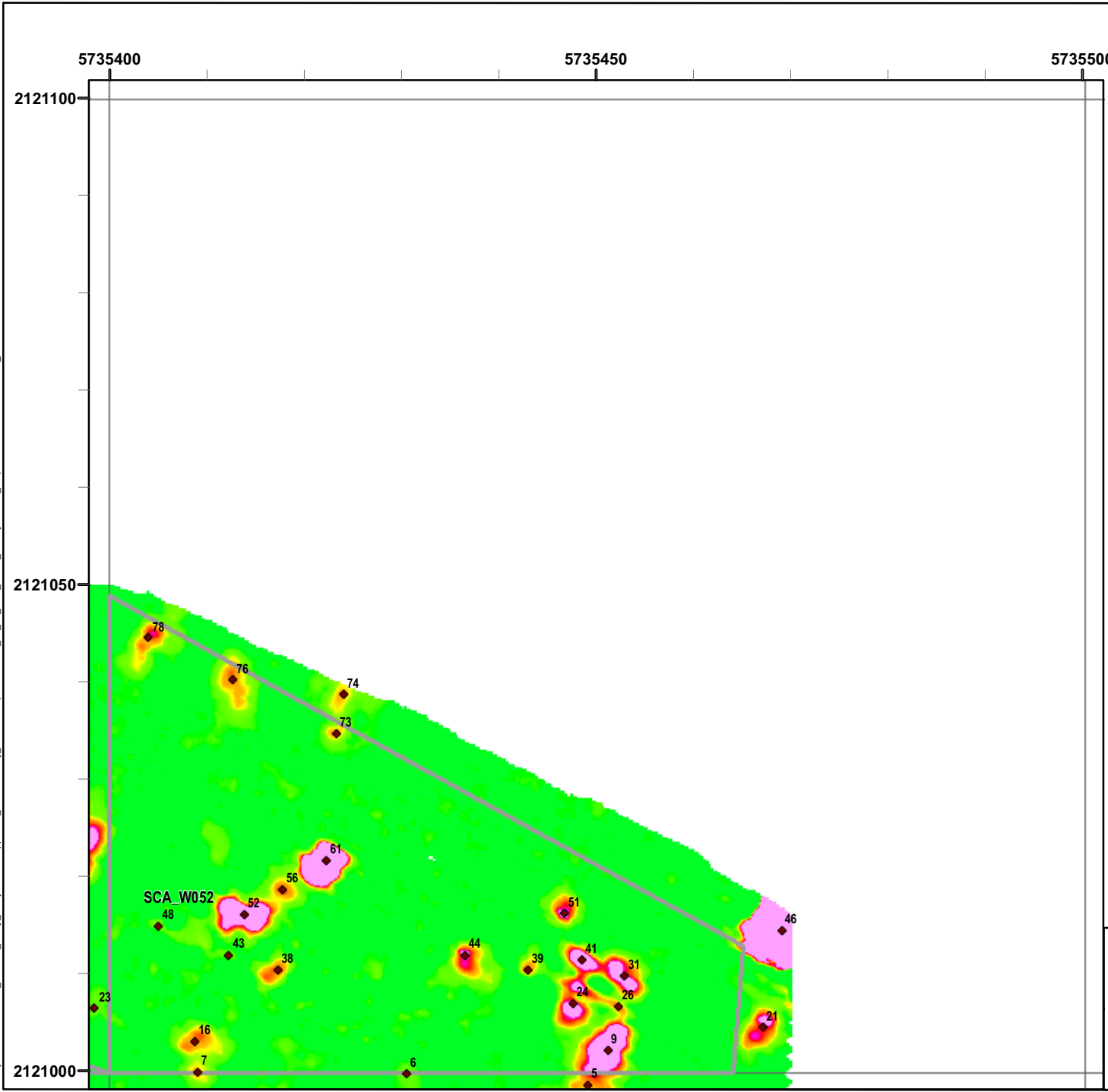


**EM61 Survey Results  
Outside Roadway and  
Utility Corridor**

FORA ESCA RP  
Monterey County, California

**Map E1-485**

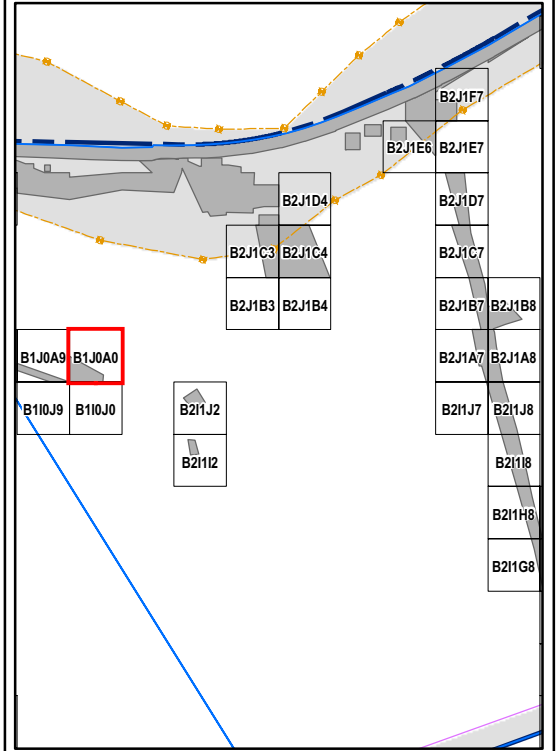
T:\Projects\Seaside\AAR\_Outside\_Roadway\_UTILITYCorridor\Appendix\_EM61\SURVEY\_Results\_MapBooks\2010\_07\_30\_SEA\_EM61\_SURVEY\_Results\_MapBook 14.mxd - 1/19/2011 @ 12:24:16 PM



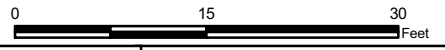
### Legend

## GRID B1J0A0

- 6012 ● Target Location
- Seaside MRA Boundary
- Roadway Alignment
- SCA Polygons (Investigation Areas)
- ▨ Utility Corridor
- ▨ Analog Performed
- MRS Boundary
- ▨ Excusable Data Gap



State Plane California IV, NAD 1983 (U.S. Survey Foot)

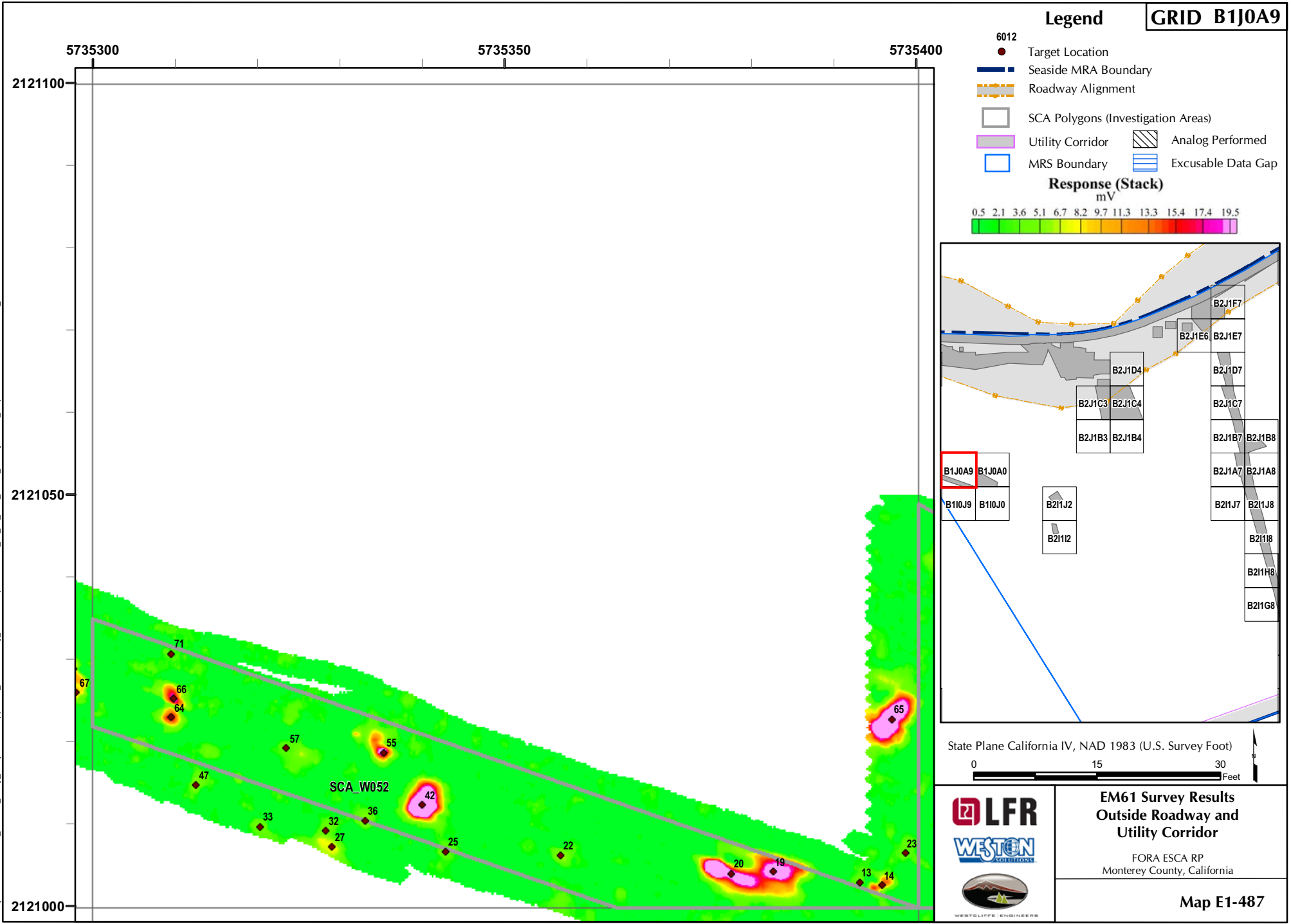


**EM61 Survey Results  
Outside Roadway and  
Utility Corridor**

FORA ESCA RP  
Monterey County, California

**Map E1-486**

T:\Projects\Seaside\AAP\_Outside\_Rdwy\_UTILITYCorridor\Appendix\_EM61\SURVEY\_Results\_MapBooks\2010\_07\_30\_SEA\_EM61\_SURVEY\_Results\_MapBook 14.mxd - 1/19/2011 @ 12:24:16 PM



5735300

5735350

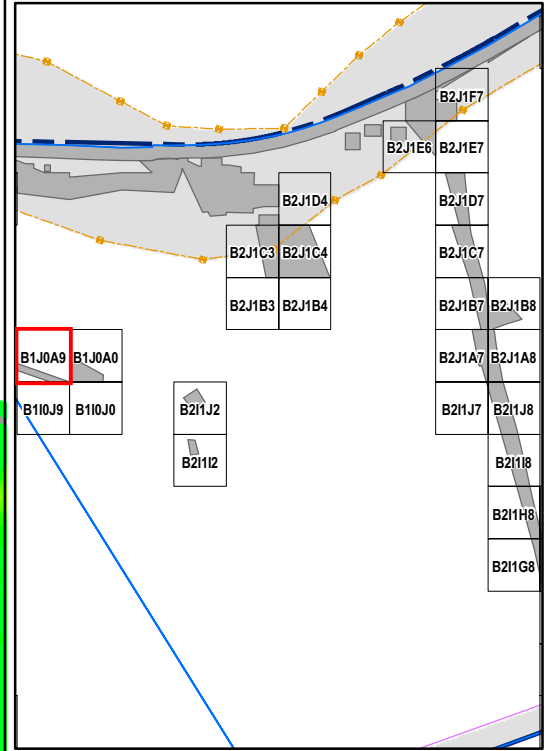
5735400

2121100


2121050

2121000

SCA\_W052



State Plane California IV, NAD 1983 (U.S. Survey Foot)

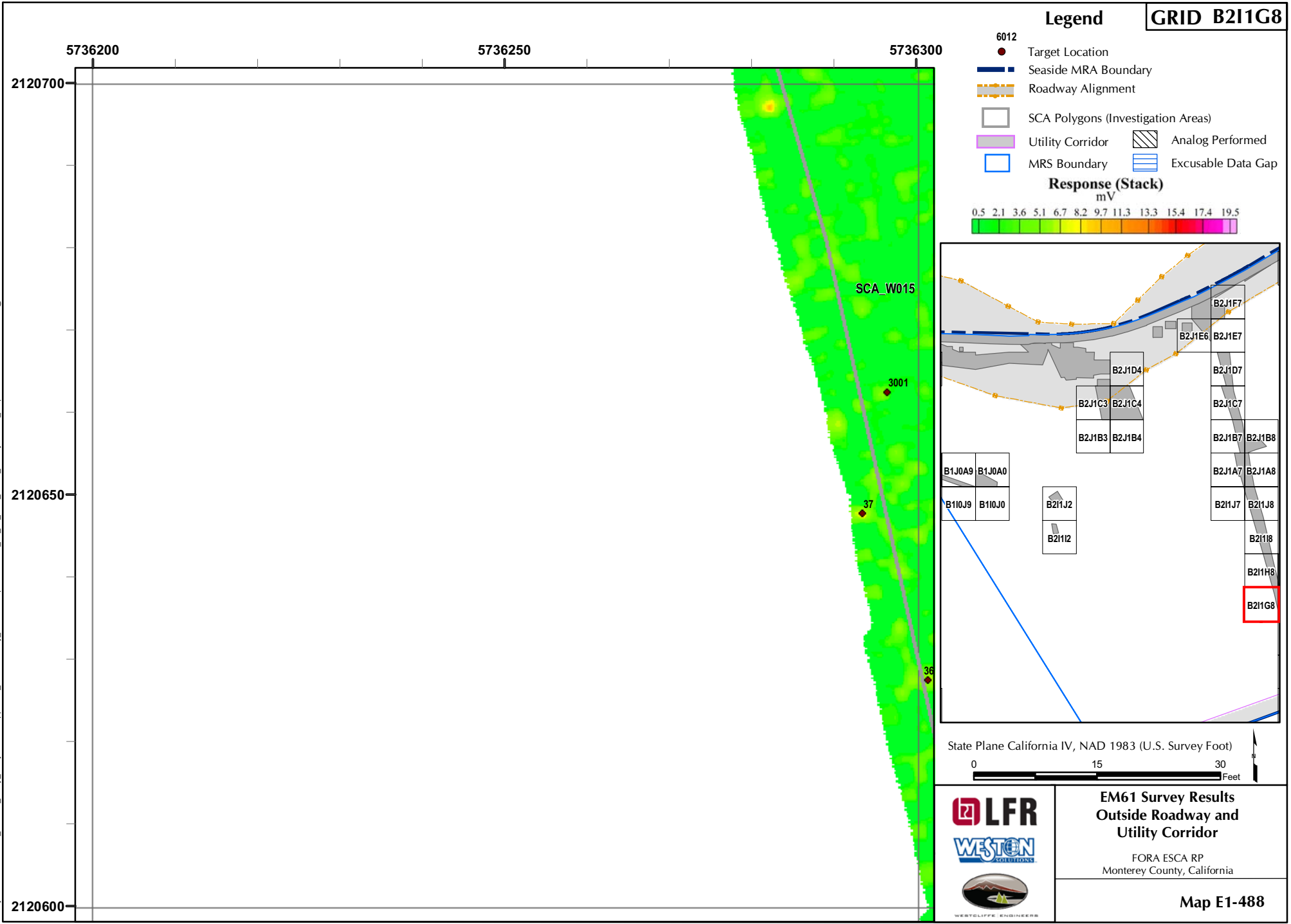


**EM61 Survey Results Outside Roadway and Utility Corridor**

FORA ESCA RP  
Monterey County, California

**Map E1-487**

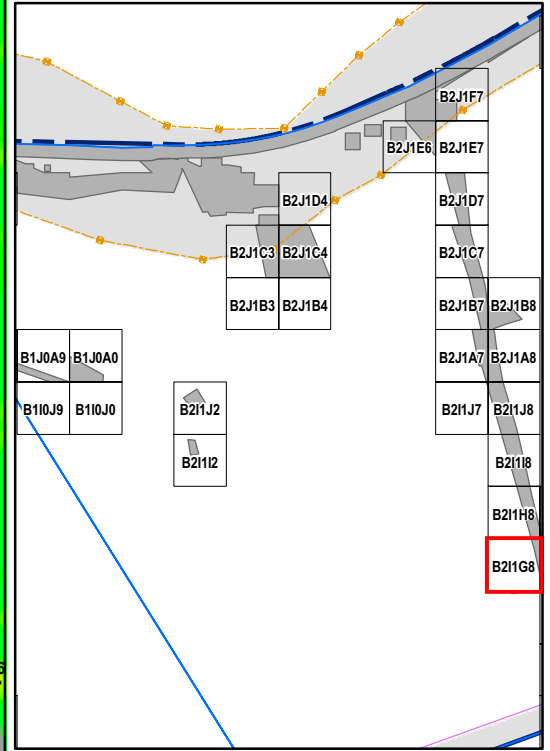
T:\Projects\Seaside\AAP\_Outside\_Rdwy\_UTILITYCorridor\Appendix\_EM61\SURVEY\_Results\_Mapbooks\2010\_07\_30\_SEA\_EM61\_SURVEY\_Results\_MapBook 14.mxd - 1/19/2011 @ 12:24:16 PM



### Legend

**GRID B2I1G8**

- 6012 ● Target Location
  - Seaside MRA Boundary
  - Roadway Alignment
  - SCA Polygons (Investigation Areas)
  - Utility Corridor
  - MRS Boundary
  - ▨ Analog Performed
  - ▨ Excusable Data Gap
- Response (Stack)**  
mV
- 0.5 2.1 3.6 5.1 6.7 8.2 9.7 11.3 13.3 15.4 17.4 19.5



State Plane California IV, NAD 1983 (U.S. Survey Foot)

0 15 30 Feet



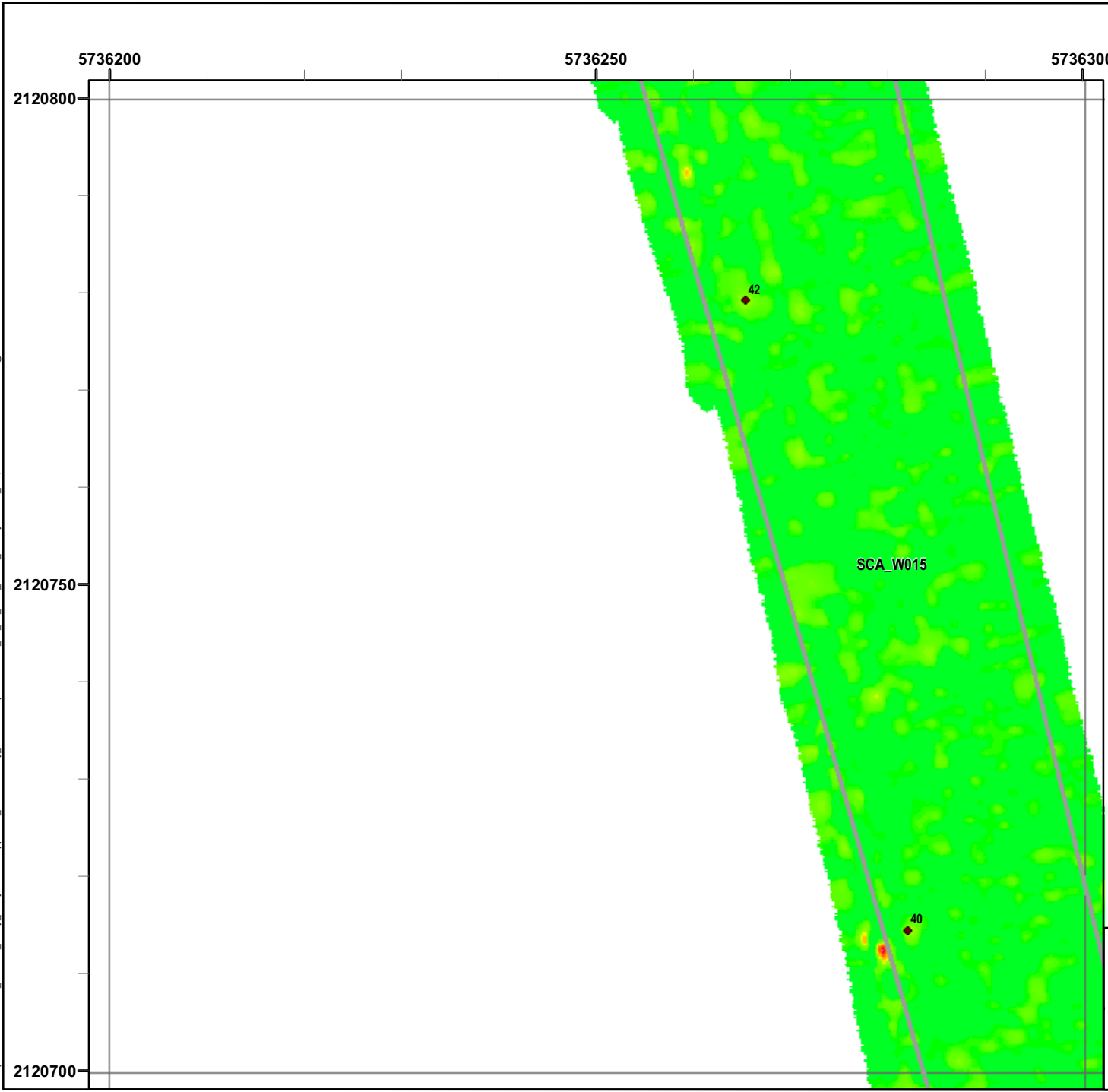
**EM61 Survey Results**  
**Outside Roadway and**  
**Utility Corridor**

FORA ESCA RP  
Monterey County, California

**Map E1-488**




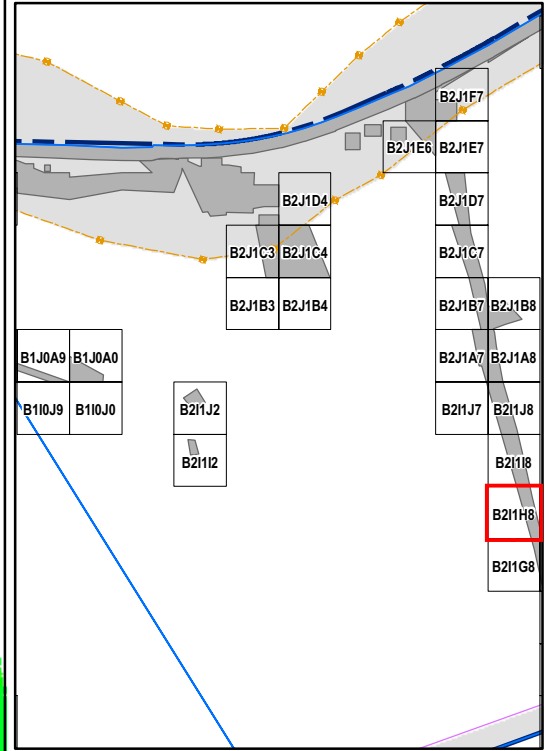
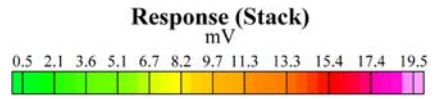
T:\Projects\Seaside\AAP\_Outside\_Rdwy\_UTILITYCorridor\Appendix\_EM61\SURVEY\_Results\_Mapbooks\2010\_07\_30\_SEA\_EM61\_SURVEY\_Results\_MapBook 14.mxd - 1/19/2011 @ 12:24:16 PM



### Legend

**GRID B211H8**

- 6012 Target Location
- ▬ Seaside MRA Boundary
- ▬ Roadway Alignment
- SCA Polygons (Investigation Areas)
- ▨ Utility Corridor
- ▭ MRS Boundary
- ▨ Analog Performed
- ▭ Excusable Data Gap

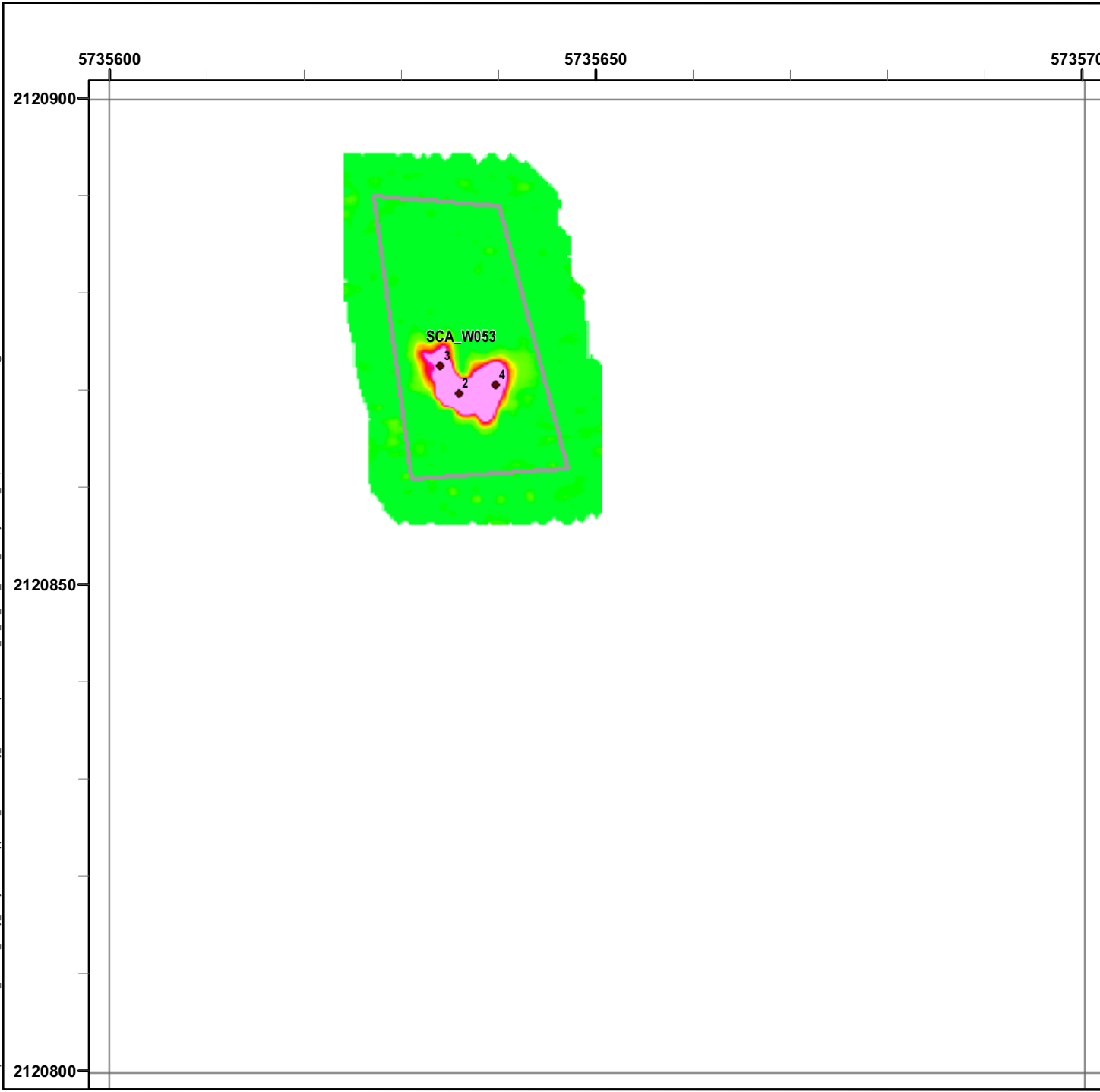


**EM61 Survey Results  
Outside Roadway and  
Utility Corridor**

FORA ESCA RP  
Monterey County, California

**Map E1-489**

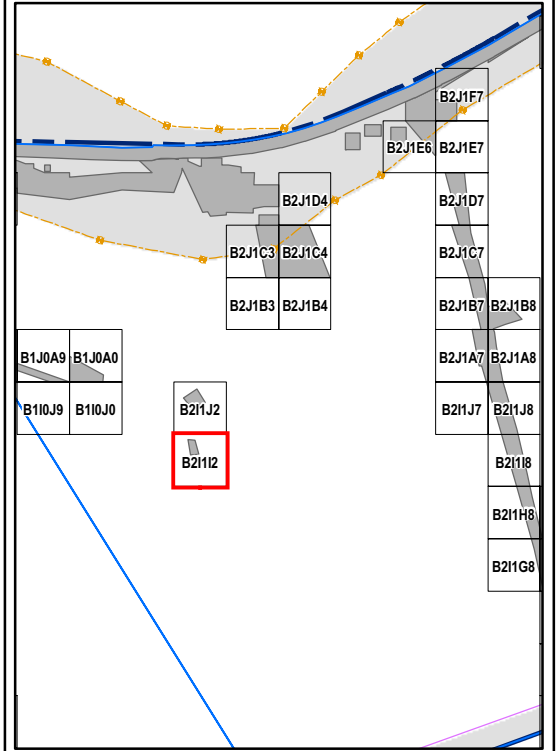
T:\Projects\Seaside\AAP\_Outside\_Rdwy\_UTILITYCorridor\Appendix\_EM61\SURVEY\_Results\_Mapbooks\2010\_07\_30\_SEA\_EM61\_SURVEY\_Results\_MapBook 14.mxd - 1/19/2011 @ 12:24:16 PM



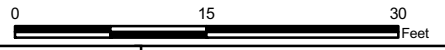
### Legend

**GRID B2112**

- 6012 ● Target Location
- Seaside MRA Boundary
- Roadway Alignment
- SCA Polygons (Investigation Areas)
- Utility Corridor
- MRS Boundary
- ▨ Analog Performed
- ▨ Excusable Data Gap



State Plane California IV, NAD 1983 (U.S. Survey Foot)

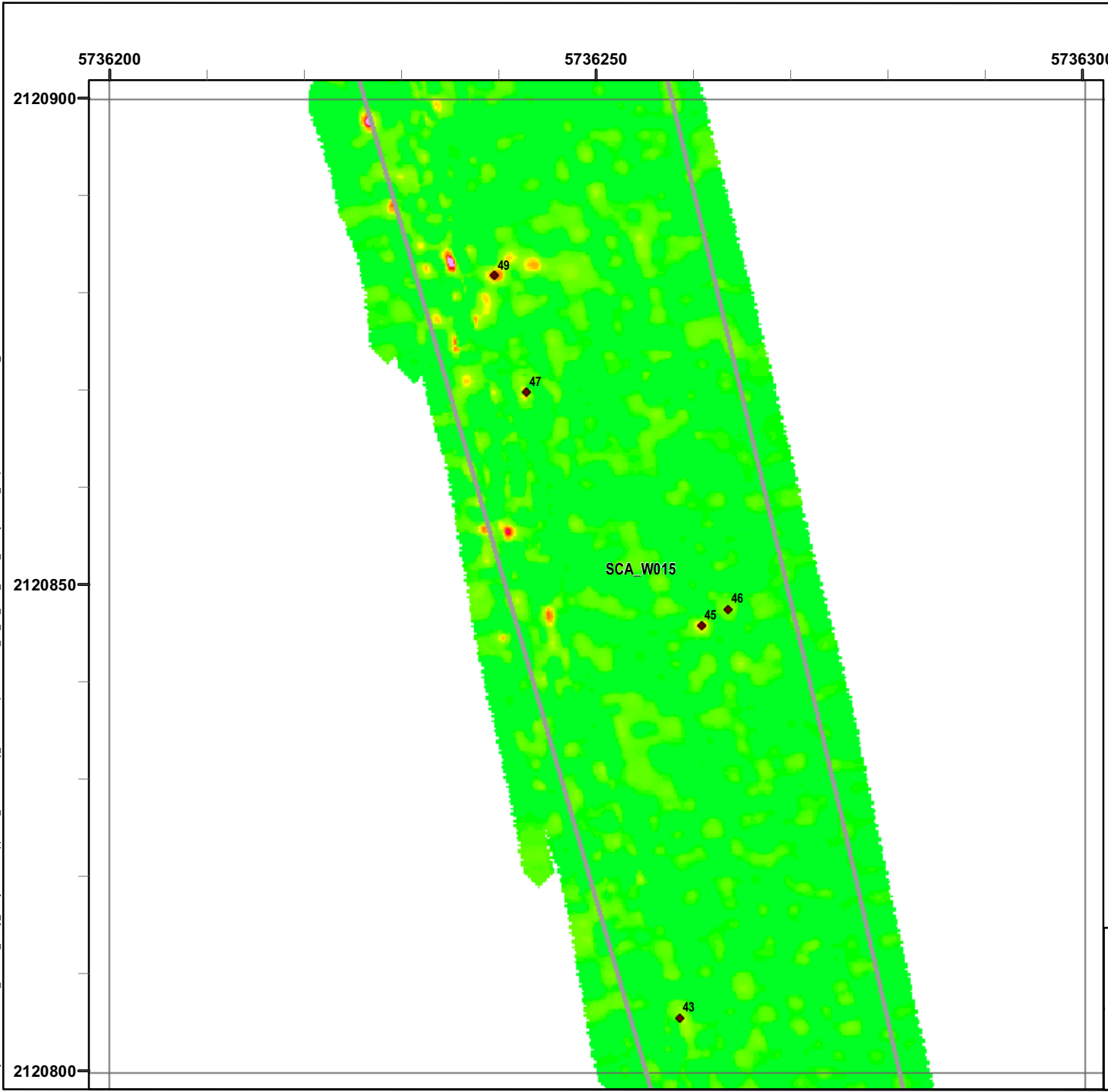


**EM61 Survey Results  
Outside Roadway and  
Utility Corridor**

FORA ESCA RP  
Monterey County, California

**Map E1-490**

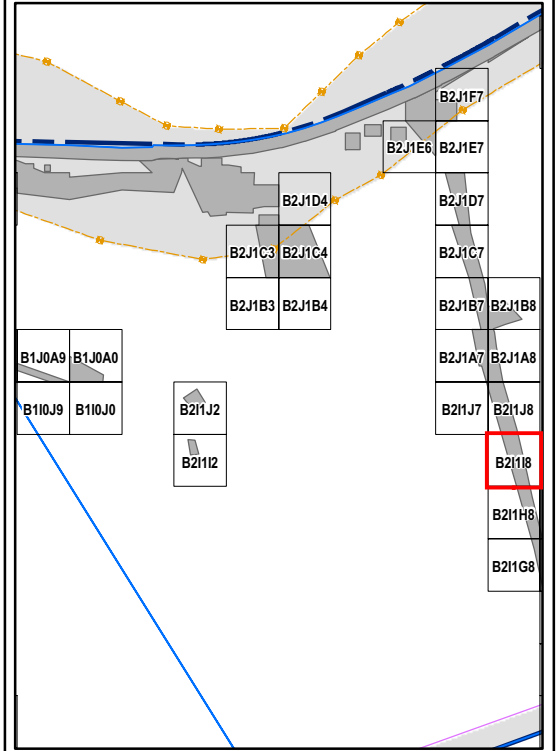
T:\Projects\Seaside\AAP\_Outside\_Rdwy\_UTILITYCorridor\Appendix\_EM61\SURVEY\_Results\_Mapbooks\2010\_07\_30\_SEA\_EM61\_Survey\_Results\_MapBook 14.mxd - 1/19/2011 @ 12:24:16 PM



### Legend

**GRID B2118**

- 6012 ● Target Location
  - Seaside MRA Boundary
  - Roadway Alignment
  - SCA Polygons (Investigation Areas)
  - Utility Corridor
  - MRS Boundary
  - ▨ Analog Performed
  - ▨ Excusable Data Gap
- Response (Stack) mV**
- |     |     |     |     |     |     |     |      |      |      |      |      |
|-----|-----|-----|-----|-----|-----|-----|------|------|------|------|------|
| 0.5 | 2.1 | 3.6 | 5.1 | 6.7 | 8.2 | 9.7 | 11.3 | 13.3 | 15.4 | 17.4 | 19.5 |
|-----|-----|-----|-----|-----|-----|-----|------|------|------|------|------|



State Plane California IV, NAD 1983 (U.S. Survey Foot)

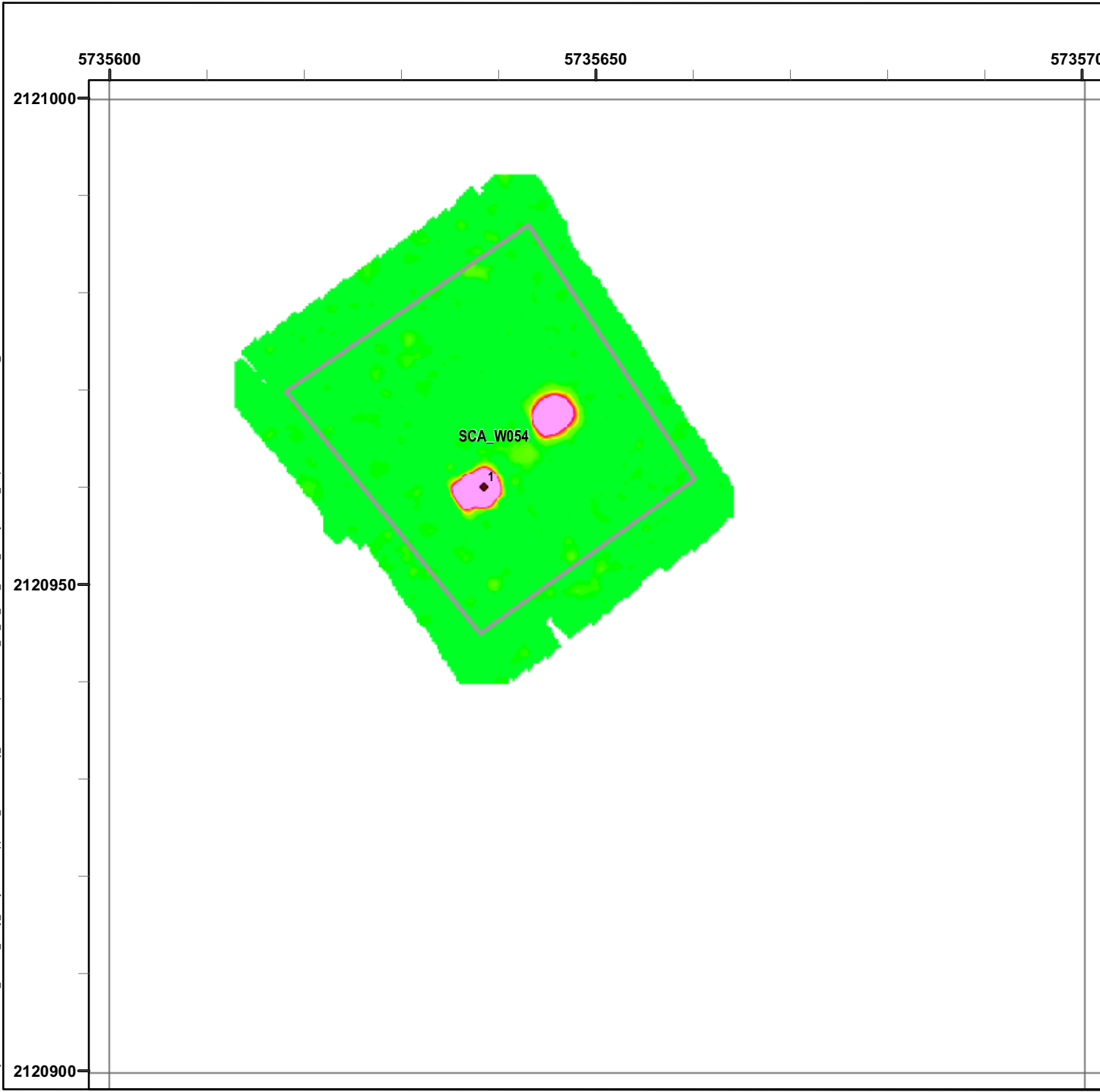


**EM61 Survey Results  
Outside Roadway and  
Utility Corridor**

FORA ESCA RP  
Monterey County, California

**Map E1-491**


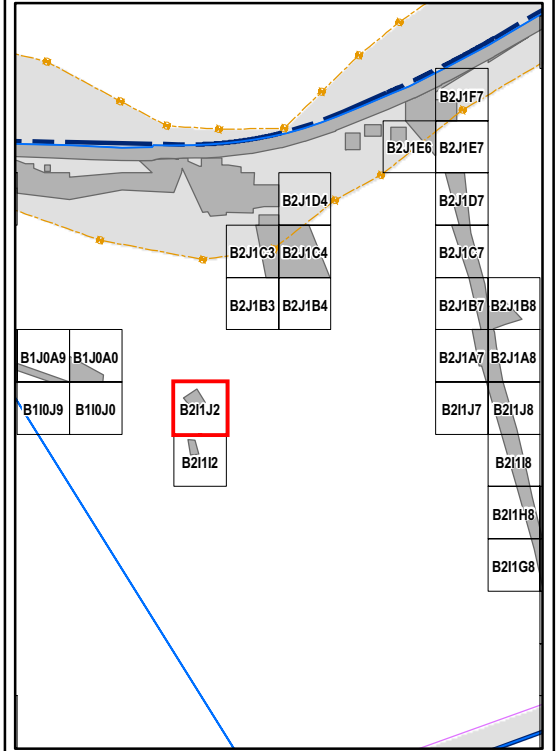
T:\Projects\Seaside\AAP\_Outside\_Rdwy\_UTILITYCorridor\Appendix\_EM61\SURVEY\_Results\_Mapbooks\2010\_07\_30\_SEA\_EM61\_Survey\_Results\_MapBook 14.mxd - 1/19/2011 @ 12:24:16 PM



### Legend

**GRID B211J2**

- 6012 ● Target Location
- Seaside MRA Boundary
- Roadway Alignment
- SCA Polygons (Investigation Areas)
- Utility Corridor
- MRS Boundary
- ▨ Analog Performed
- ▨ Excusable Data Gap




**EM61 Survey Results  
Outside Roadway and  
Utility Corridor**

FORA ESCA RP  
Monterey County, California

**Map E1-492**

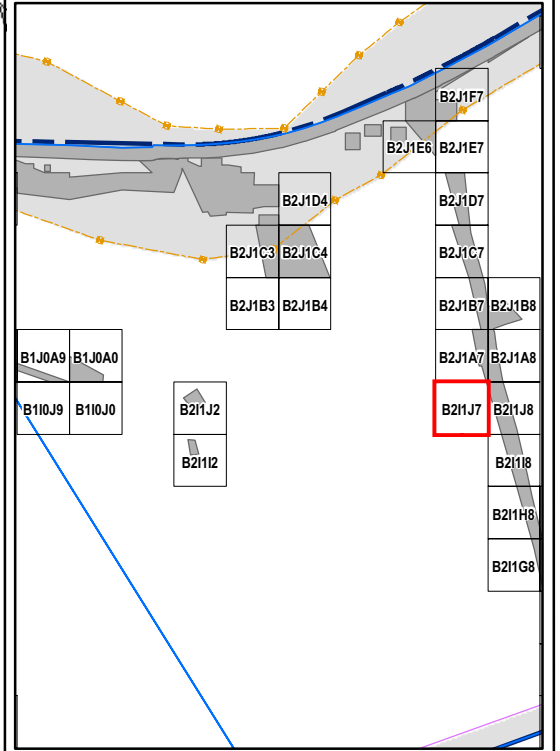
T:\Projects\Seaside\AAP\_Outside\_Rdwy\_UTILITYCorridor\Appendix\_EM61\SURVEY\_Results\_Mapbooks\2010\_07\_30\_SEA\_EM61\_SURVEY\_Results\_MapBook 14.mxd - 1/19/2011 @ 12:24:16 PM



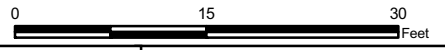
### Legend

**GRID B211J7**

- 6012 Target Location
- Seaside MRA Boundary
- Roadway Alignment
- SCA Polygons (Investigation Areas)
- Utility Corridor
- MRS Boundary
- Analog Performed
- Excusable Data Gap



State Plane California IV, NAD 1983 (U.S. Survey Foot)

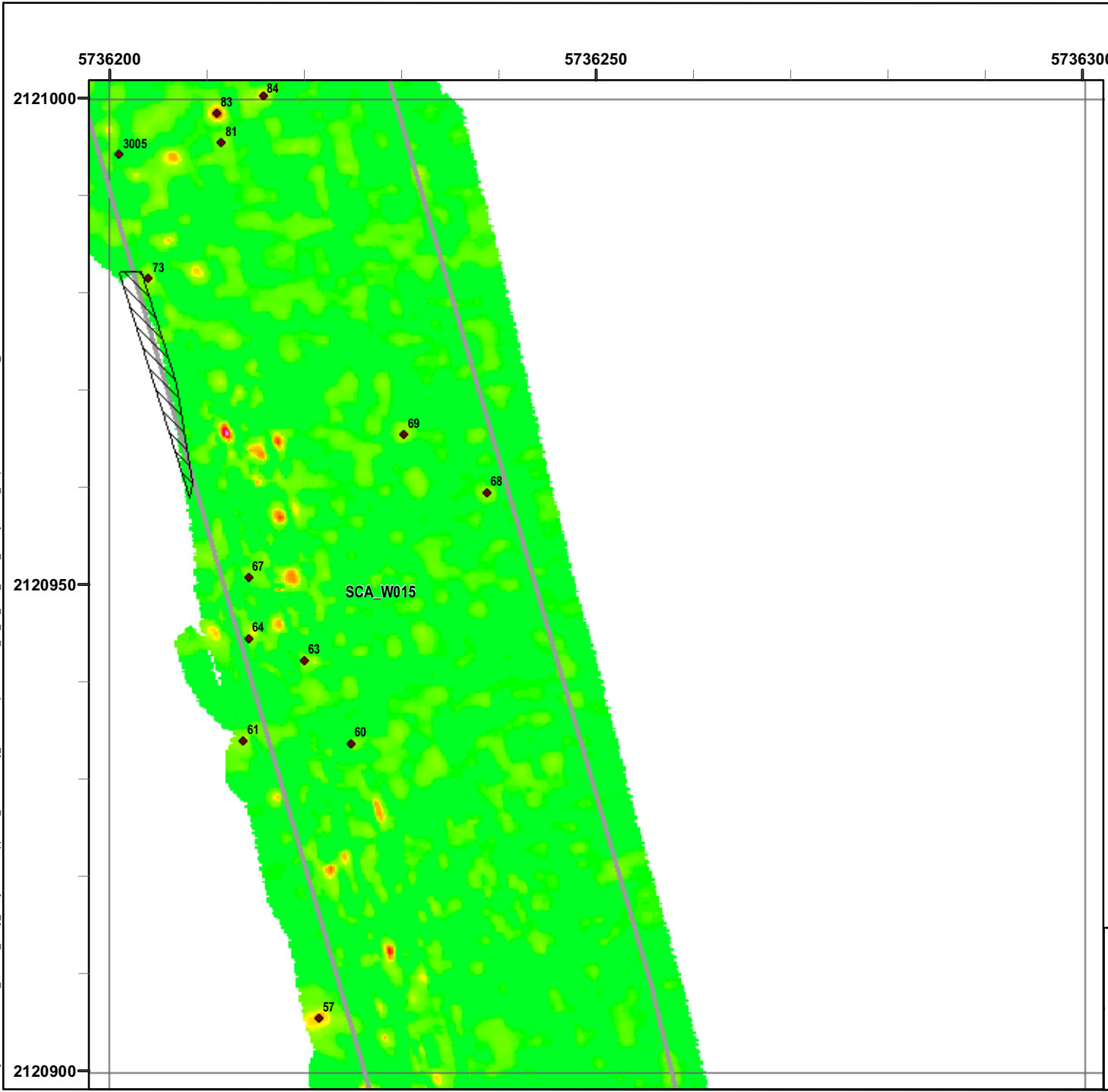


**EM61 Survey Results  
Outside Roadway and  
Utility Corridor**

FORA ESCA RP  
Monterey County, California

**Map E1-493**

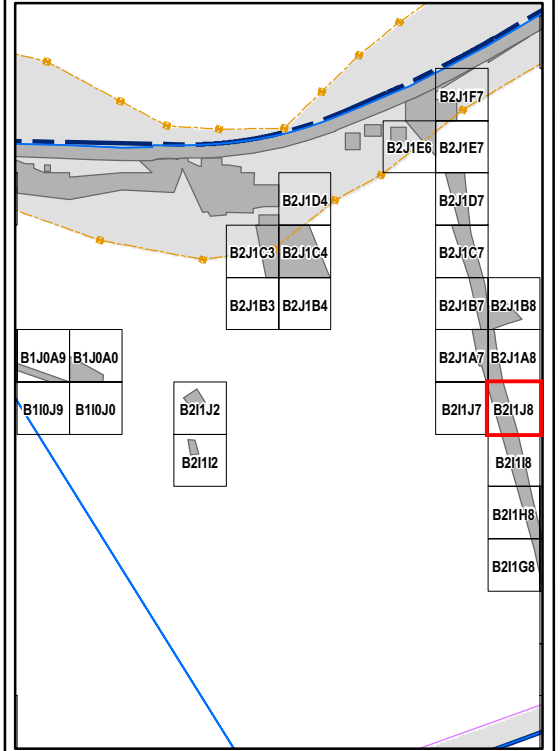
T:\Projects\Seaside\AAP\_Outside\_Rdwy\_UTILITYCorridor\Appendix\_EM61\SURVEY\_Results\_Mapbooks\2010\_07\_30\_SEA\_EM61\_SURVEY\_Results\_MapBook 14.mxd - 1/19/2011 @ 12:24:16 PM



### Legend

**GRID B211J8**

- 6012 ● Target Location
  - Seaside MRA Boundary
  - Roadway Alignment
  - SCA Polygons (Investigation Areas)
  - ▨ Utility Corridor
  - ▨ Analog Performed
  - MRS Boundary
  - ▨ Excusable Data Gap
- Response (Stack) mV**
- |     |     |     |     |     |     |     |      |      |      |      |      |
|-----|-----|-----|-----|-----|-----|-----|------|------|------|------|------|
| 0.5 | 2.1 | 3.6 | 5.1 | 6.7 | 8.2 | 9.7 | 11.3 | 13.3 | 15.4 | 17.4 | 19.5 |
|-----|-----|-----|-----|-----|-----|-----|------|------|------|------|------|



State Plane California IV, NAD 1983 (U.S. Survey Foot)

0 15 30 Feet

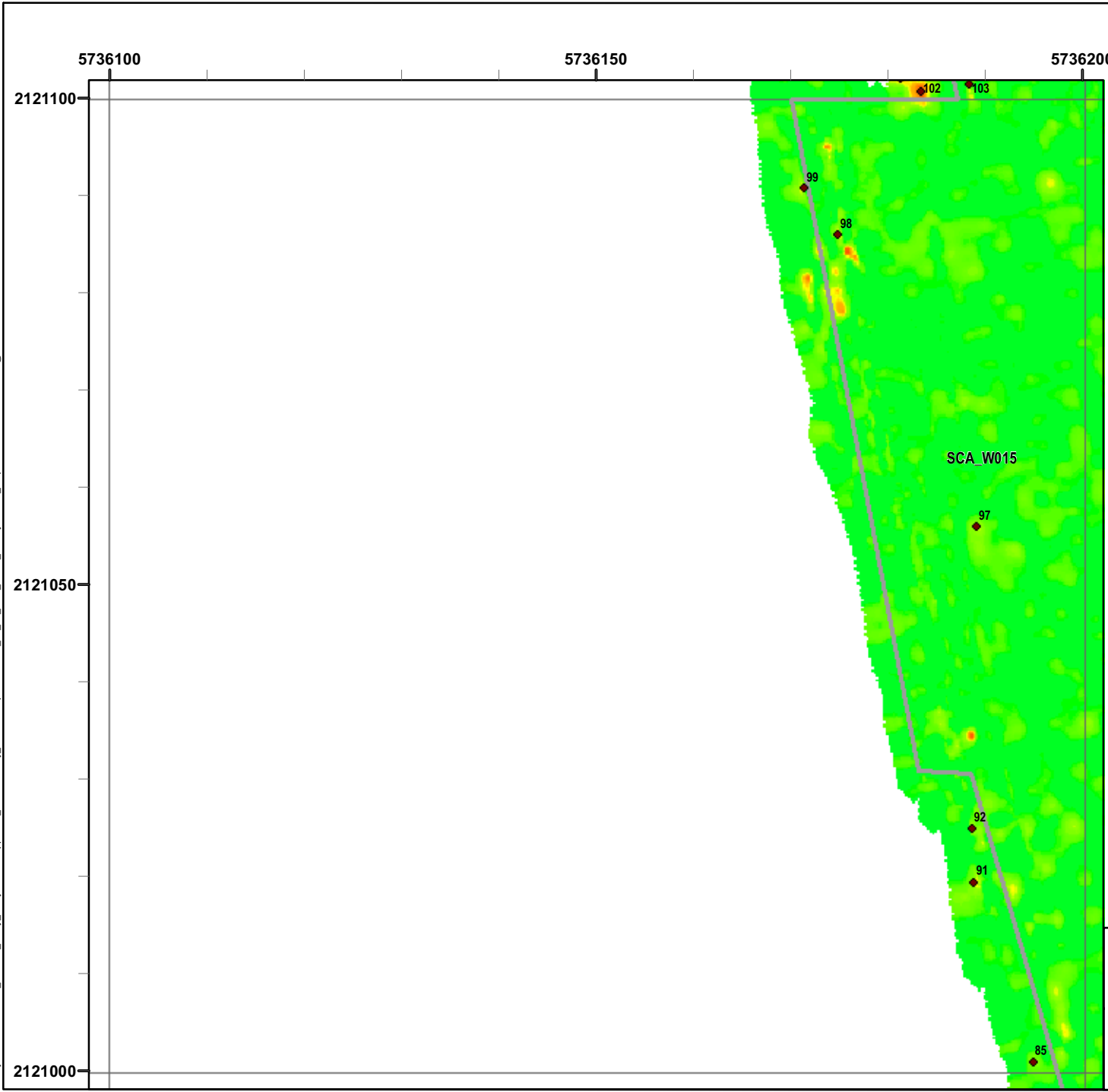


**EM61 Survey Results  
Outside Roadway and  
Utility Corridor**

FORA ESCA RP  
Monterey County, California


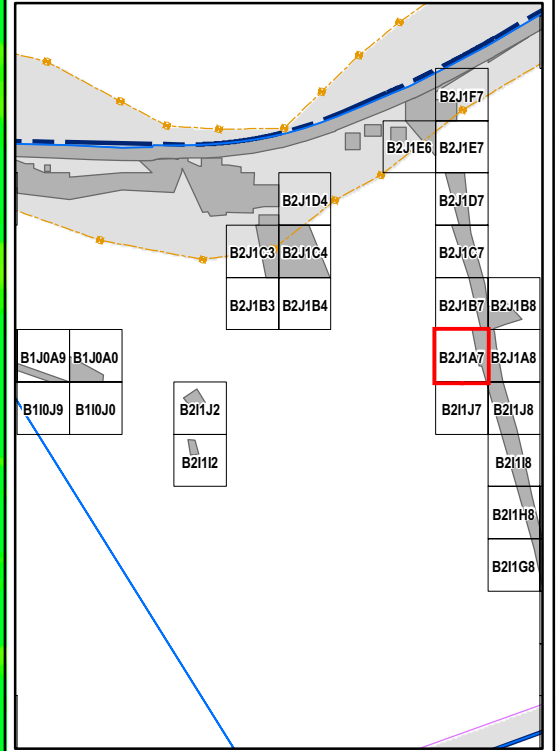
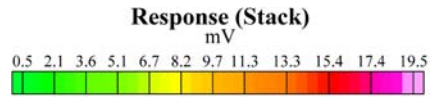
**Map E1-494**

T:\Projects\Seaside\AAP\_Outside\_Rdwy\_UTILITYCorridor\Appendix\_EM61\SURVEY\_Results\_Mapbooks\2010\_07\_30\_SEA\_EM61\_SURVEY\_Results\_MapBook 14.mxd - 1/19/2011 @ 12:24:16 PM




### Legend

- 6012 ● Target Location
- Seaside MRA Boundary
- Roadway Alignment
- SCA Polygons (Investigation Areas)
- Utility Corridor
- MRS Boundary
- ▨ Analog Performed
- ▨ Excusable Data Gap



  	<p><b>EM61 Survey Results</b> <b>Outside Roadway and</b> <b>Utility Corridor</b></p> <p>FORA ESCA RP Monterey County, California</p>
	<p><b>Map E1-495</b></p>

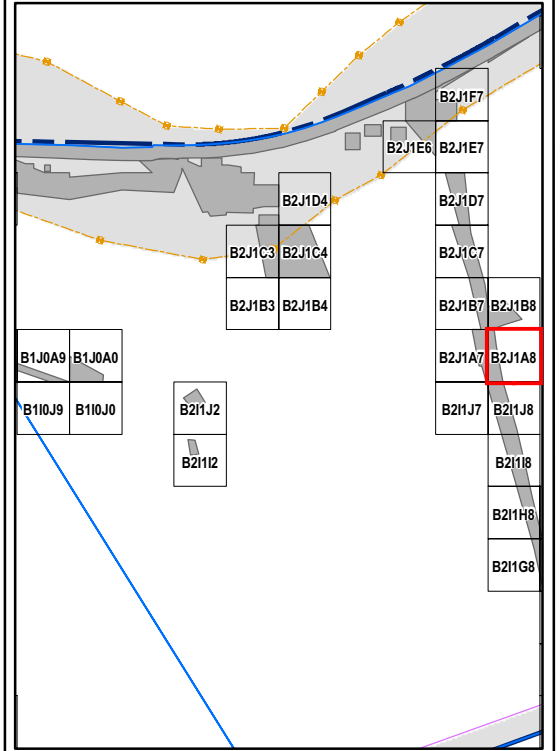
T:\Projects\Seaside\AAR\_Outside\_Rdwy\_UTILITYCorridor\Appendix\_EM61\SURVEY\_Results\_MapBooks\2010\_07\_30\_SEA\_EM61\_SURVEY\_Results\_MapBook 14.mxd - 1/19/2011 @ 12:24:16 PM



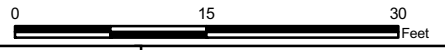
### Legend

**GRID B2J1A8**

- 6012 ● Target Location
- Seaside MRA Boundary
- Roadway Alignment
- SCA Polygons (Investigation Areas)
- ▭ Utility Corridor
- ▭ MRS Boundary
- ▨ Analog Performed
- ▭ Excusable Data Gap



State Plane California IV, NAD 1983 (U.S. Survey Foot)




**EM61 Survey Results**  
**Outside Roadway and**  
**Utility Corridor**

FORA ESCA RP  
Monterey County, California

**Map E1-496**

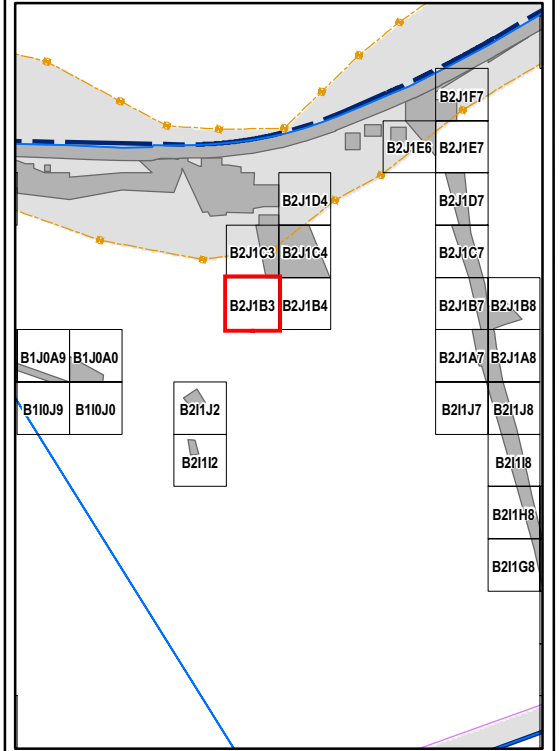
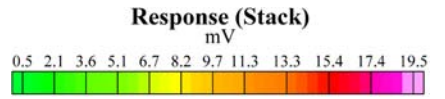


T:\Projects\Seaside\AAP\_Outside\_Rdwy\_UTILITYCorridor\Appendix\_EM61\SURVEY\_Results\_Mapbooks\2010\_07\_30\_SEA\_EM61\_SURVEY\_Results\_MapBook 14.mxd - 1/19/2011 @ 12:24:16 PM




### Legend

- 6012 ● Target Location
- Seaside MRA Boundary
- Roadway Alignment
- SCA Polygons (Investigation Areas)
- ▨ Utility Corridor
- ▨ Analog Performed
- MRS Boundary
- ▨ Excusable Data Gap



State Plane California IV, NAD 1983 (U.S. Survey Foot)

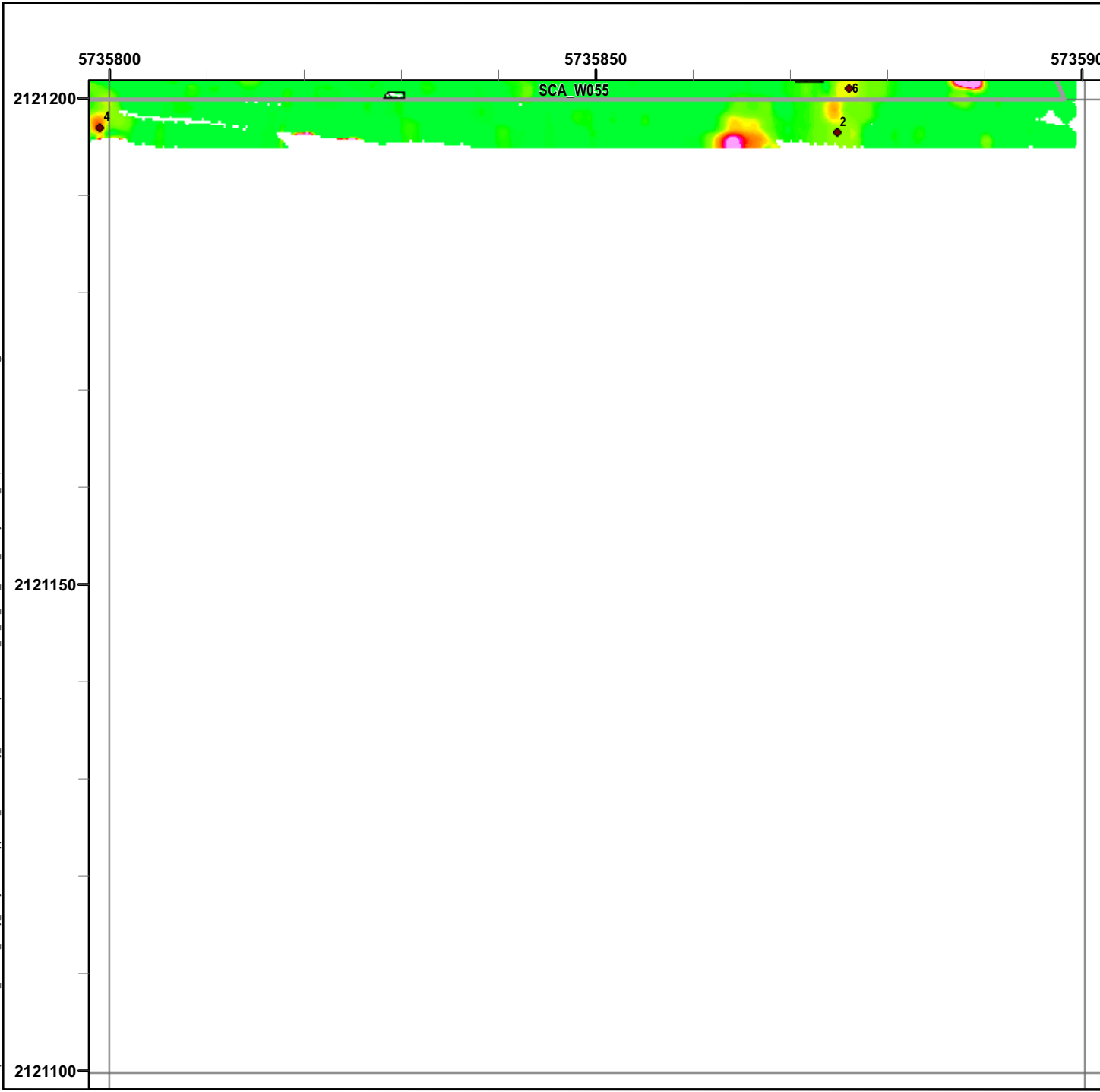


**EM61 Survey Results  
Outside Roadway and  
Utility Corridor**

FORA ESCA RP  
Monterey County, California

**Map E1-497**

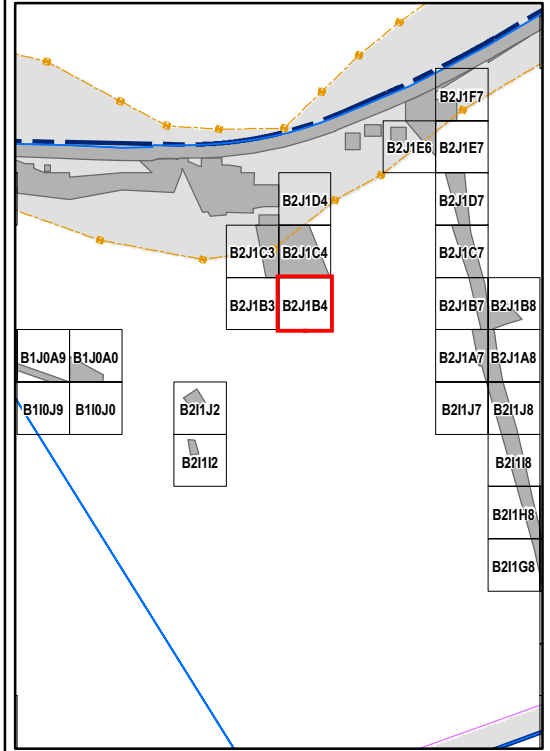
T:\Projects\Seaside\AAP\_Outside\_Rdwy\_UTILITYCorridor\Appendix\_EM61\SURVEY\_Results\_Mapbooks\2010\_07\_30\_SEA\_EM61\_SURVEY\_Results\_MapBook 14.mxd - 1/19/2011 @ 12:24:16 PM




### Legend

**GRID B2J1B4**

- 6012 ● Target Location
- Seaside MRA Boundary
- Roadway Alignment
- SCA Polygons (Investigation Areas)
- Utility Corridor
- MRS Boundary
- ▨ Analog Performed
- ▨ Excusable Data Gap



State Plane California IV, NAD 1983 (U.S. Survey Foot)

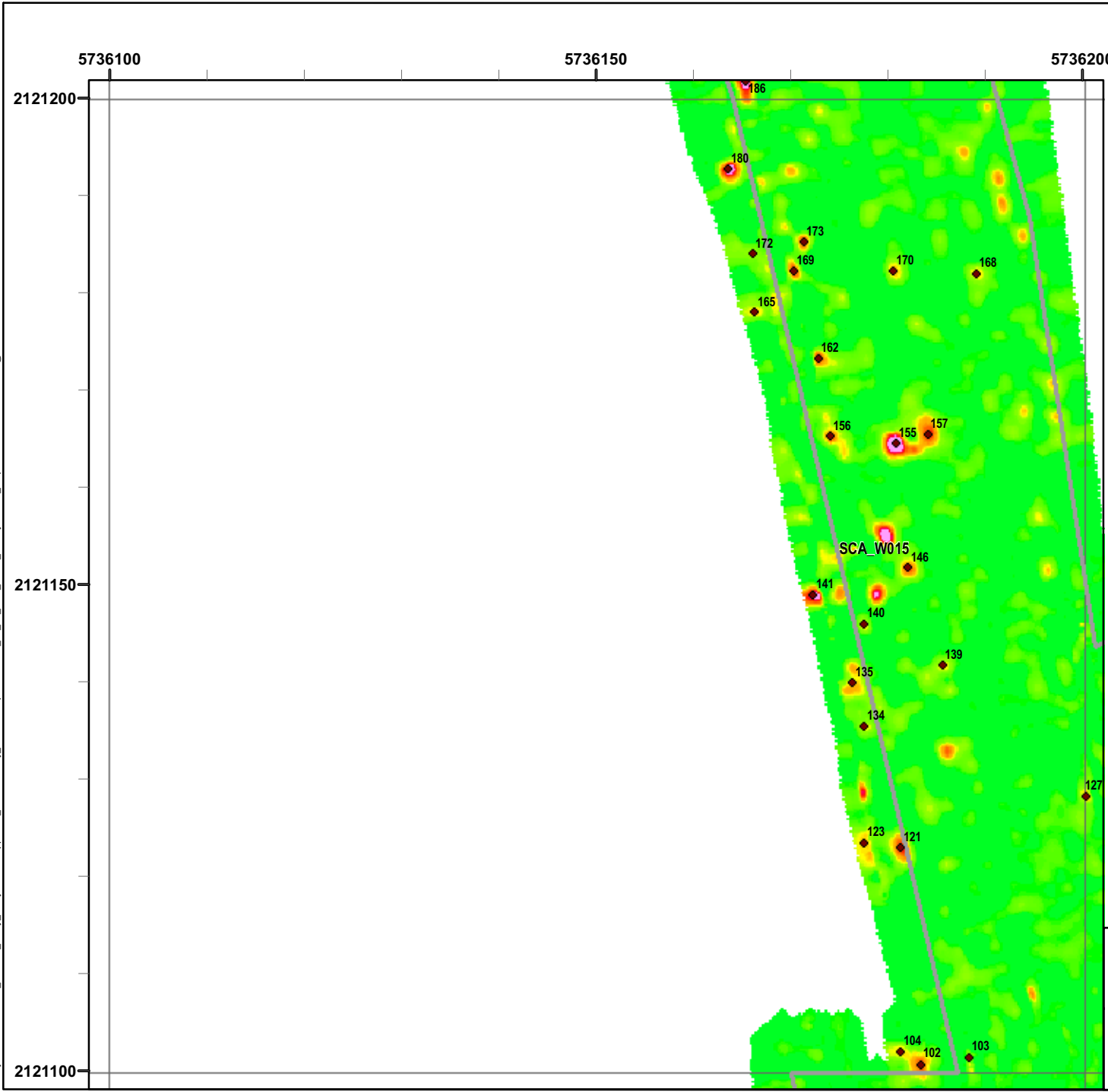


**EM61 Survey Results  
Outside Roadway and  
Utility Corridor**

FORA ESCA RP  
Monterey County, California

**Map E1-498**

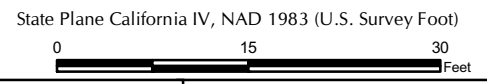
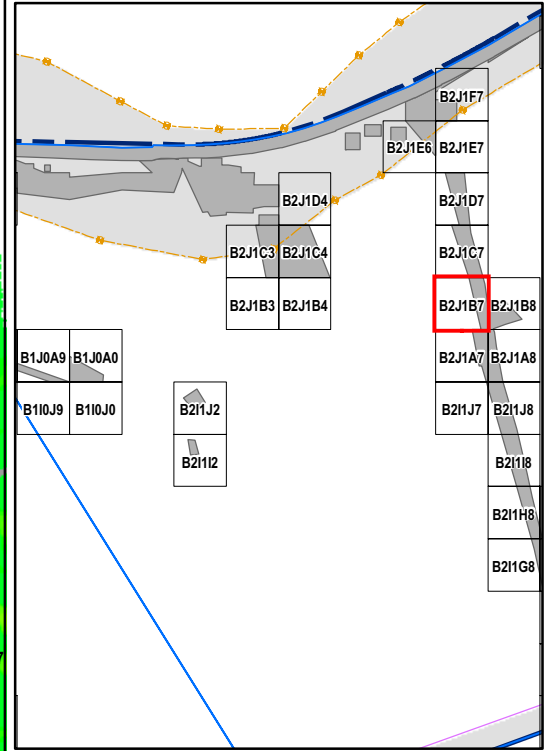
T:\Projects\Seaside\AAP\_Outside\_Rdwy\_UTILITYCorridor\Appendix\_EM61\SURVEY\_Results\_Mapbooks\2010\_07\_30\_SEA\_EM61\_Survey\_Results\_MapBook 14.mxd - 1/19/2011 @ 12:24:16 PM



### Legend

**GRID B2J1B7**

- 6012 ● Target Location
- Seaside MRA Boundary
- Roadway Alignment
- SCA Polygons (Investigation Areas)
- Utility Corridor
- MRS Boundary
- ▨ Analog Performed
- ▨ Excusable Data Gap

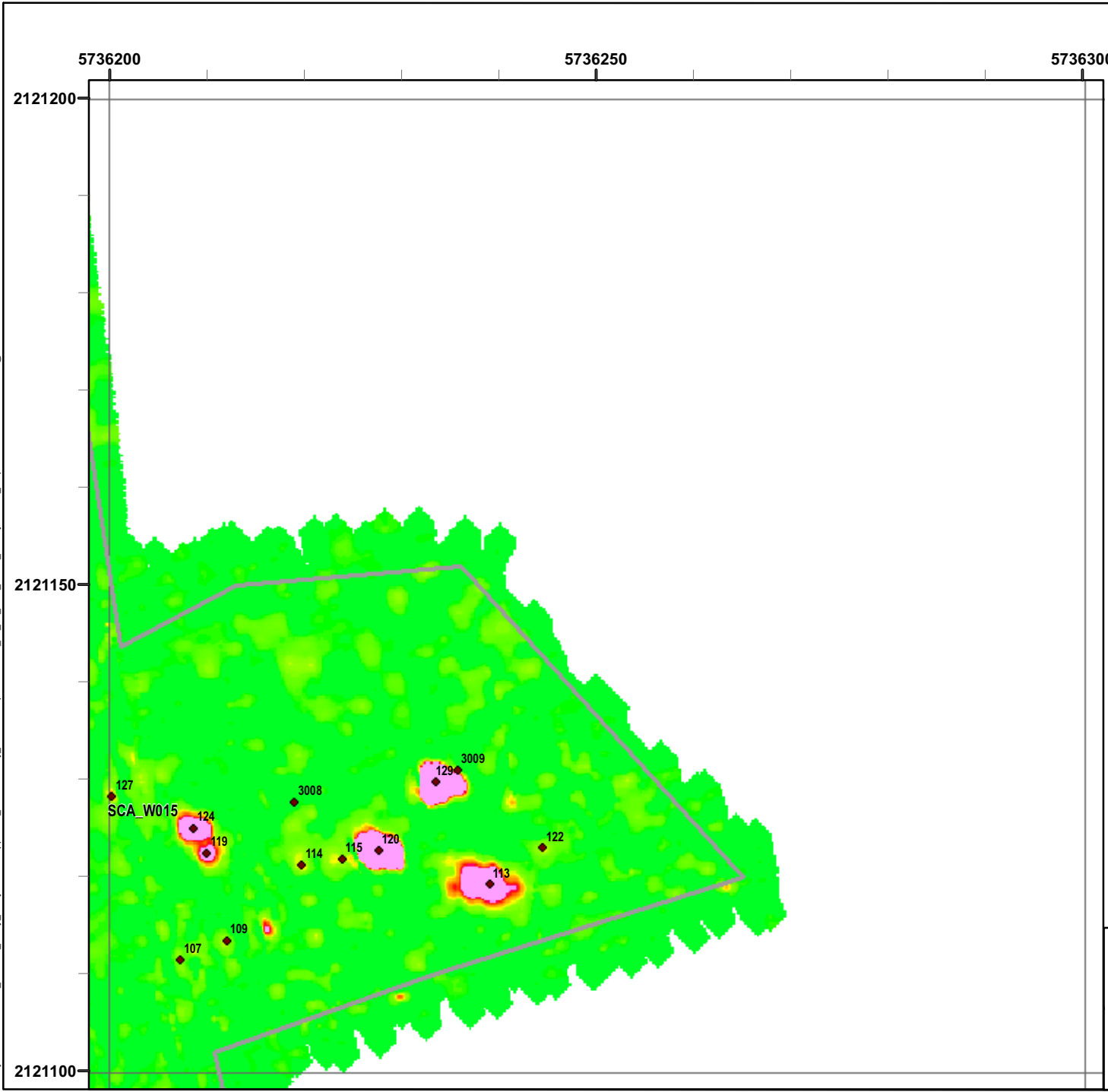


**EM61 Survey Results  
Outside Roadway and  
Utility Corridor**

FORA ESCA RP  
Monterey County, California

**Map E1-499**


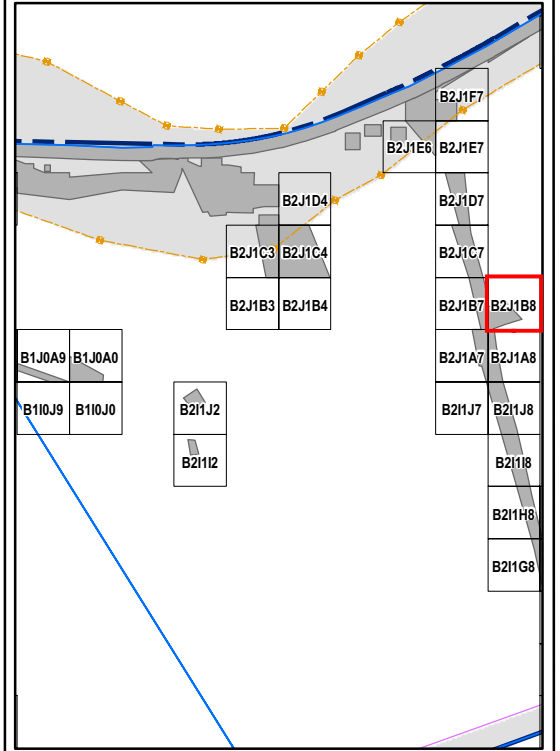
T:\Projects\Seaside\AAR\_Outside\_Rdwy\_UTILITYCorridor\Appendix\_EM61\SURVEY\_Results\_Mapbooks\2010\_07\_30\_SEA\_EM61\_SURVEY\_Results\_MapBook 14.mxd - 1/19/2011 @ 12:24:16 PM



### Legend

**GRID B2J1B8**

- 6012 ● Target Location
- Seaside MRA Boundary
- - - Roadway Alignment
- SCA Polygons (Investigation Areas)
- ▨ Utility Corridor
- ▨ Analog Performed
- MRS Boundary
- ▨ Excusable Data Gap



**EM61 Survey Results  
Outside Roadway and  
Utility Corridor**

FORA ESCA RP  
Monterey County, California

**Map E1-500**

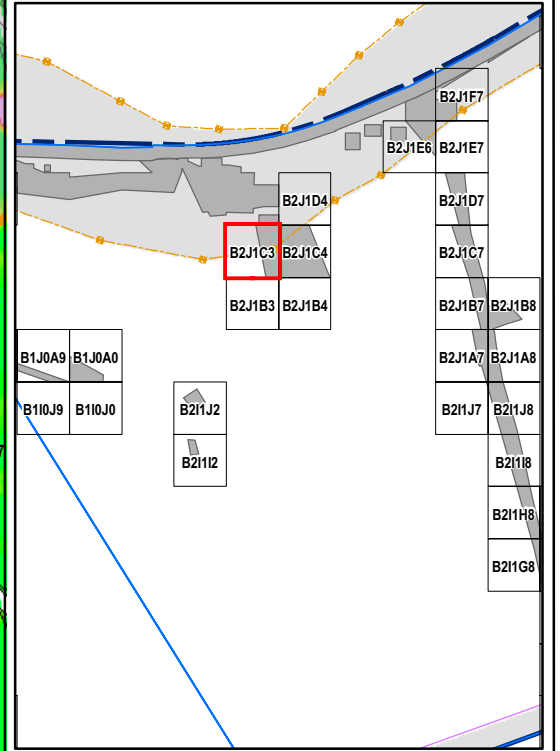
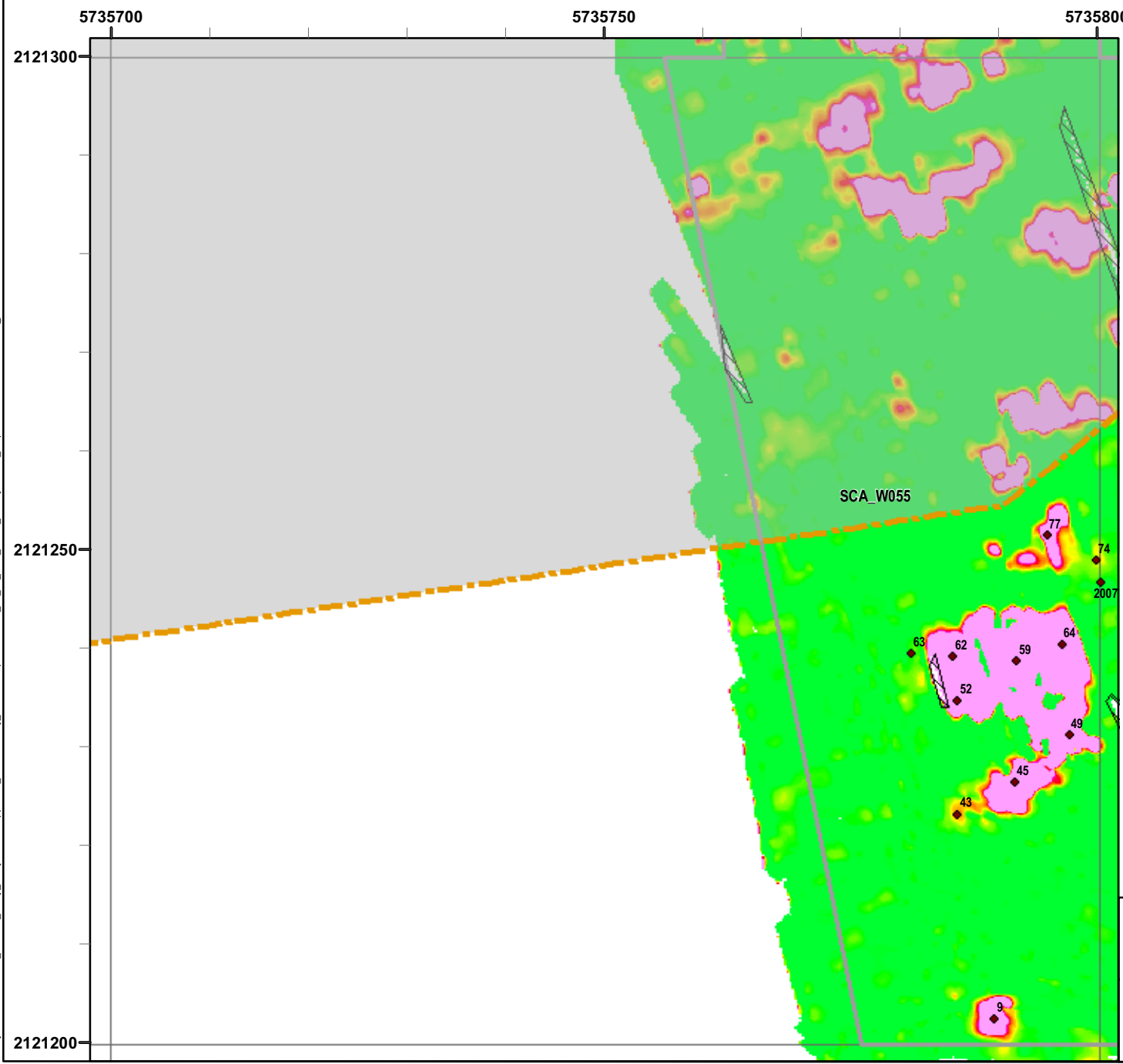

T:\Projects\Seaside\AAP\_Outside\_Rdwy\_UTILITYCorridor\Appendix\_EM61\SURVEY\_Results\_MapBooks\2010\_07\_30\_SEA\_EM61\_SURVEY\_Results\_MapBook 14.mxd - 1/19/2011 @ 12:24:16 PM

GRID B2J1C3


Legend

- 6012 ● Target Location
- Seaside MRA Boundary
- Roadway Alignment
- SCA Polygons (Investigation Areas)
- ▨ Utility Corridor
- ▨ Analog Performed
- MRS Boundary
- ▨ Excusable Data Gap

Response (Stack) mV



State Plane California IV, NAD 1983 (U.S. Survey Foot)

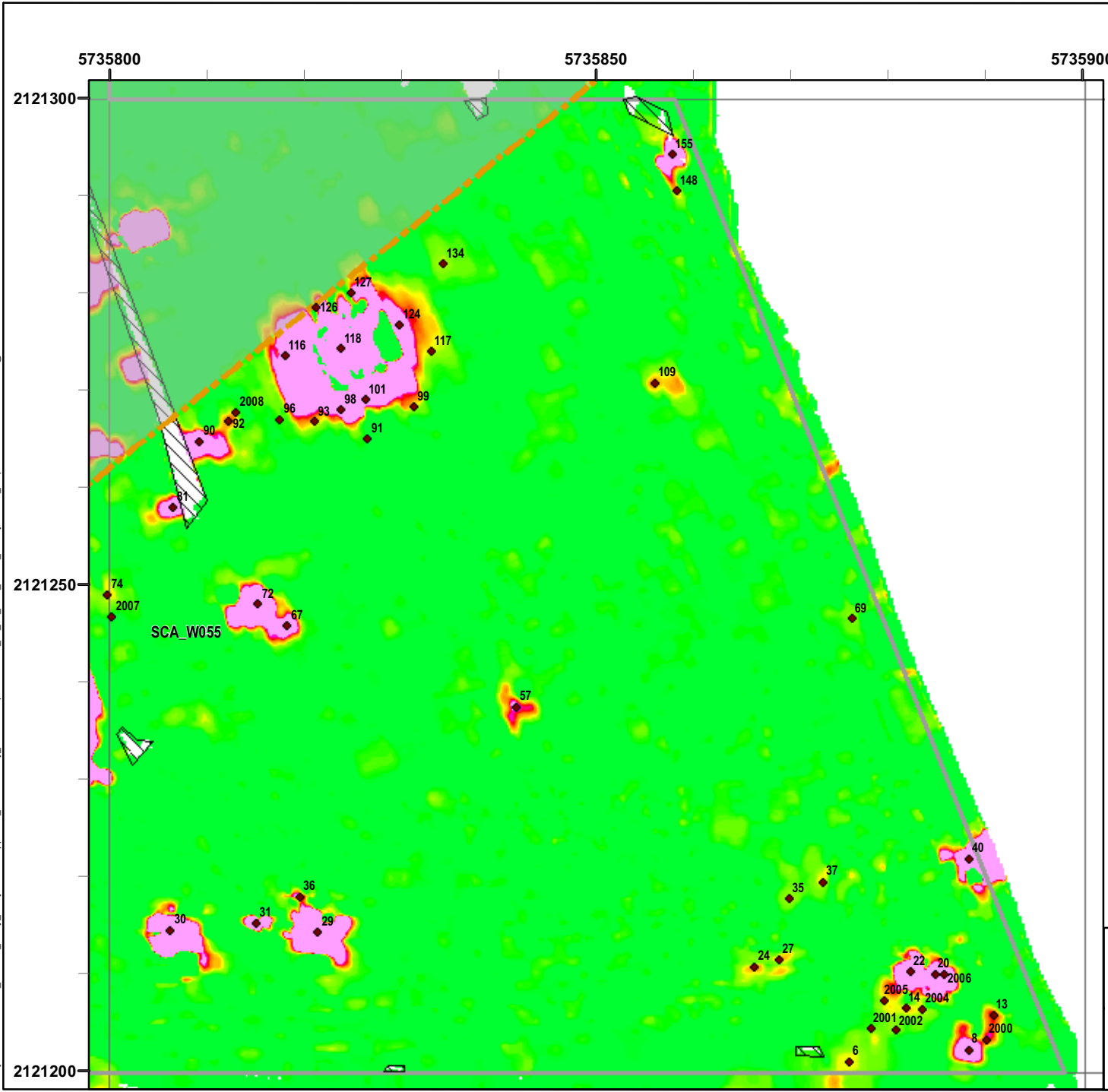


**EM61 Survey Results  
Outside Roadway and  
Utility Corridor**

FORA ESCA RP  
Monterey County, California

Map E1-501

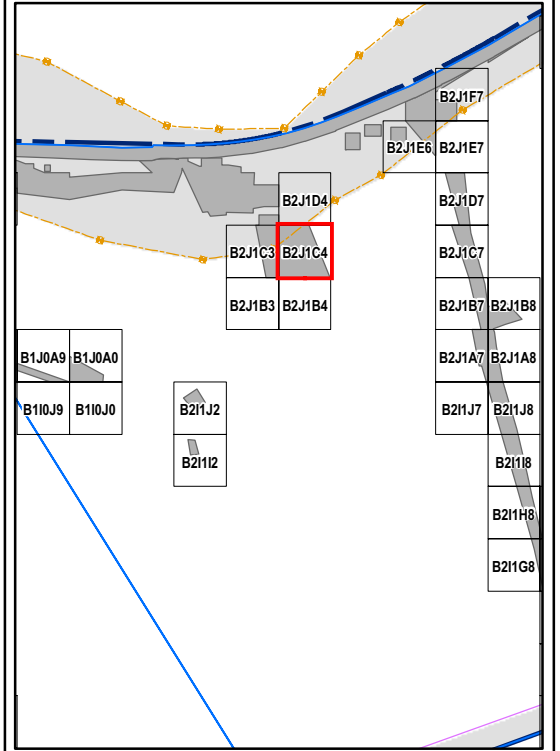
T:\Projects\Seaside\AAR\_Outside\_Roadway\_UTILITYCorridor\Appendix\_EM61\SURVEY\_Results\_Mapbooks\2010\_07\_30\_SEA\_EM61\_SURVEY\_Results\_MapBook14.mxd - 1/19/2011 @ 12:24:16 PM



### Legend

**GRID B2J1C4**

- 6012
  - Target Location
  - Seaside MRA Boundary
  - Roadway Alignment
  - SCA Polygons (Investigation Areas)
  - ▨ Utility Corridor
  - ▨ Analog Performed
  - MRS Boundary
  - ▨ Excusable Data Gap
- Response (Stack)**  
mV
- |     |     |     |     |     |     |     |      |      |      |      |      |
|-----|-----|-----|-----|-----|-----|-----|------|------|------|------|------|
| 0.5 | 2.1 | 3.6 | 5.1 | 6.7 | 8.2 | 9.7 | 11.3 | 13.3 | 15.4 | 17.4 | 19.5 |
|-----|-----|-----|-----|-----|-----|-----|------|------|------|------|------|

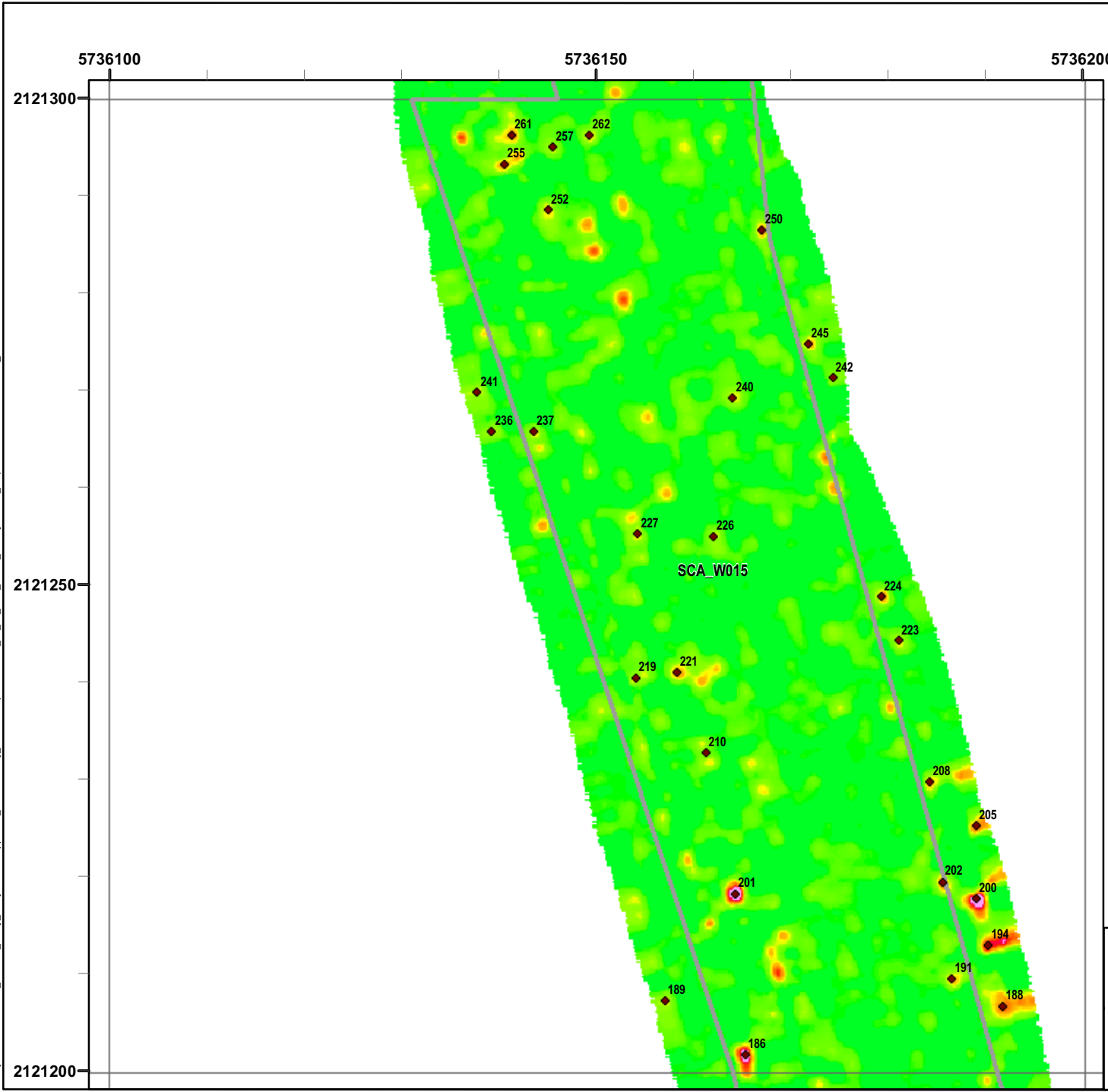


State Plane California IV, NAD 1983 (U.S. Survey Foot)

0 15 30 Feet

	<p><b>EM61 Survey Results</b> <b>Outside Roadway and</b> <b>Utility Corridor</b></p> <p>FORA ESCA RP Monterey County, California</p>
	<p><b>Map E1-502</b></p>

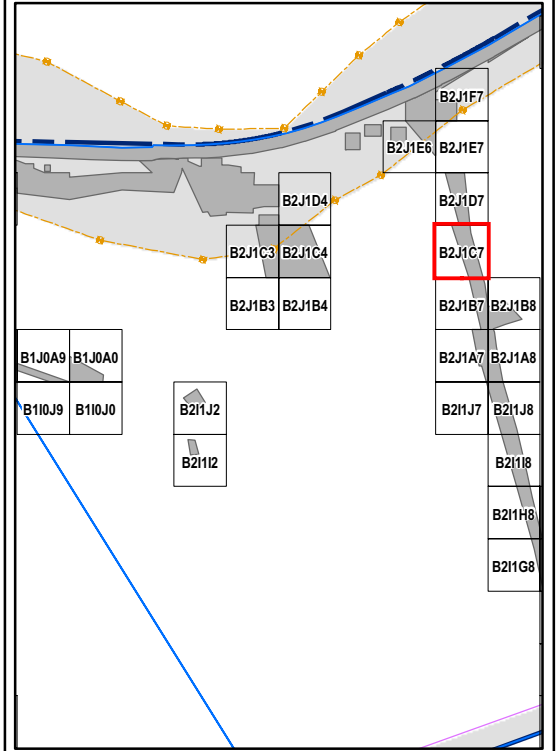
T:\Projects\Seaside\AAP\_Outside\_Rdwy\_UTILITYCorridor\Appendix\_EM61\SURVEY\_Results\_Mapbooks\2010\_07\_30\_SEA\_EM61\_SURVEY\_Results\_MapBook14.mxd - 1/19/2011 @ 12:24:16 PM



### Legend

**GRID B2J1C7**

- 6012 ● Target Location
  - Seaside MRA Boundary
  - Roadway Alignment
  - SCA Polygons (Investigation Areas)
  - Utility Corridor
  - Analog Performed
  - MRS Boundary
  - Excusable Data Gap
- Response (Stack) mV**
- 0.5 2.1 3.6 5.1 6.7 8.2 9.7 11.3 13.3 15.4 17.4 19.5



State Plane California IV, NAD 1983 (U.S. Survey Foot)

0 15 30 Feet

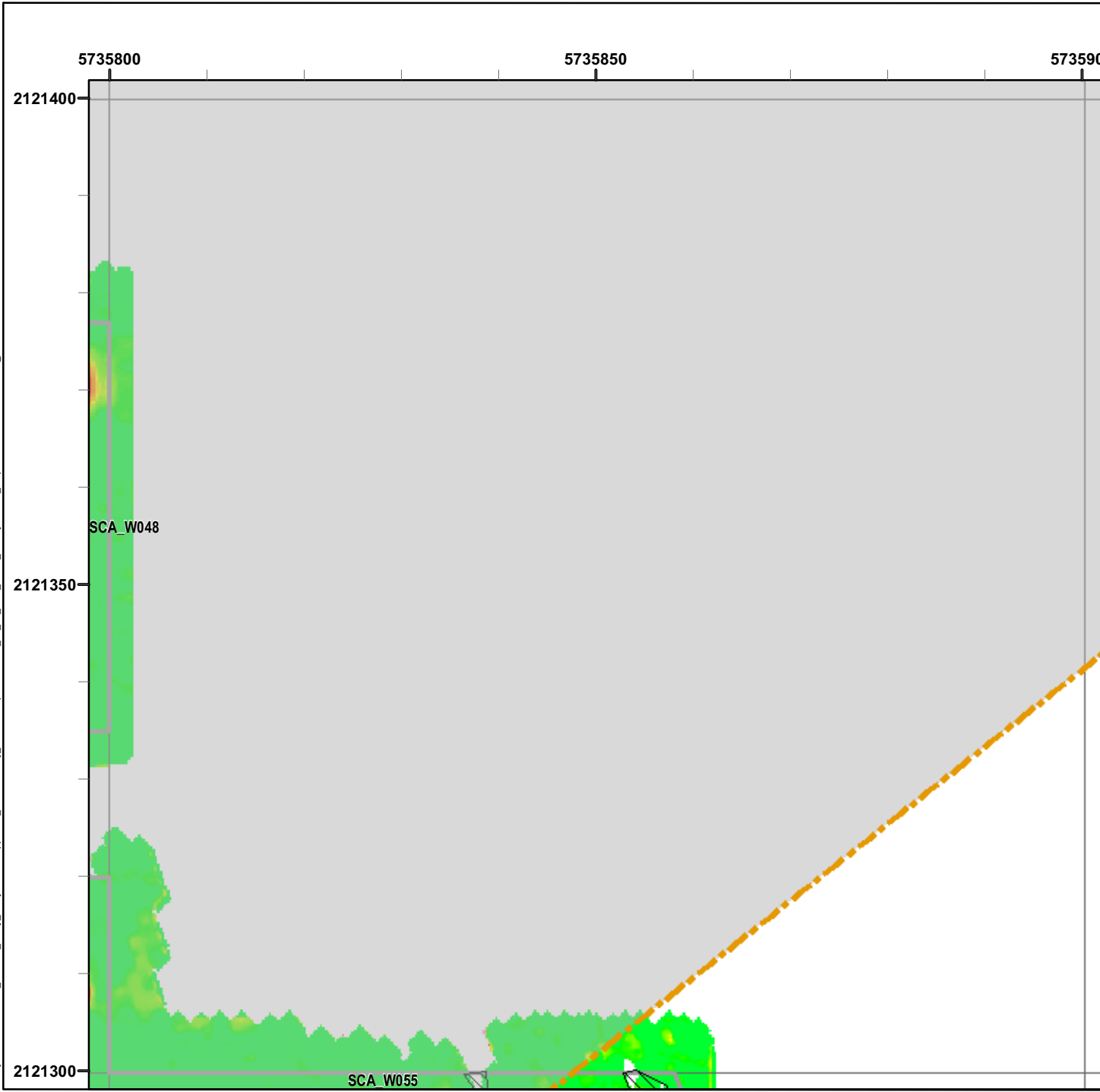


**EM61 Survey Results  
Outside Roadway and  
Utility Corridor**

FORA ESCA RP  
Monterey County, California

**Map E1-503**

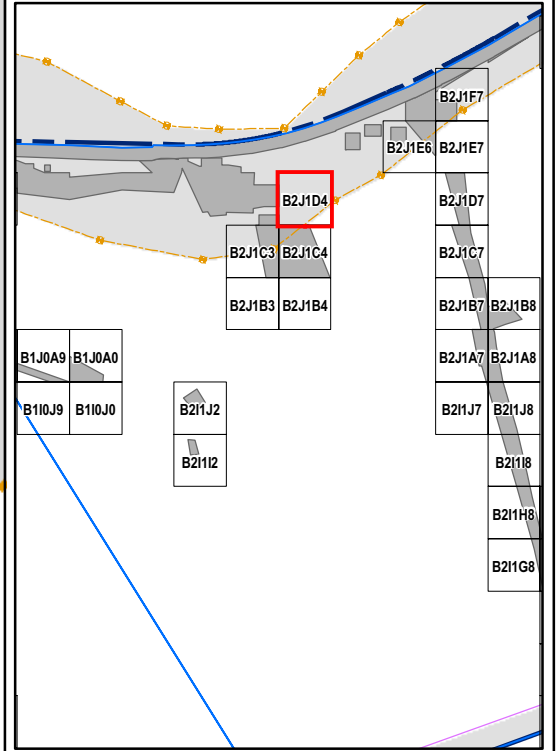
T:\Projects\Seaside\AAP\_Outside\_Rdwy\_UTILITYCorridor\Appendix\_EM61\SURVEY\_Results\_Mapbooks\2010\_07\_30\_SEA\_EM61\_Survey\_Results\_MapBook 14.mxd - 1/19/2011 @ 12:24:16 PM



### Legend

**GRID B2J1D4**

- 6012 ● Target Location
- Seaside MRA Boundary
- Roadway Alignment
- SCA Polygons (Investigation Areas)
- Utility Corridor
- MRS Boundary
- ▨ Analog Performed
- ▨ Excusable Data Gap



State Plane California IV, NAD 1983 (U.S. Survey Foot)



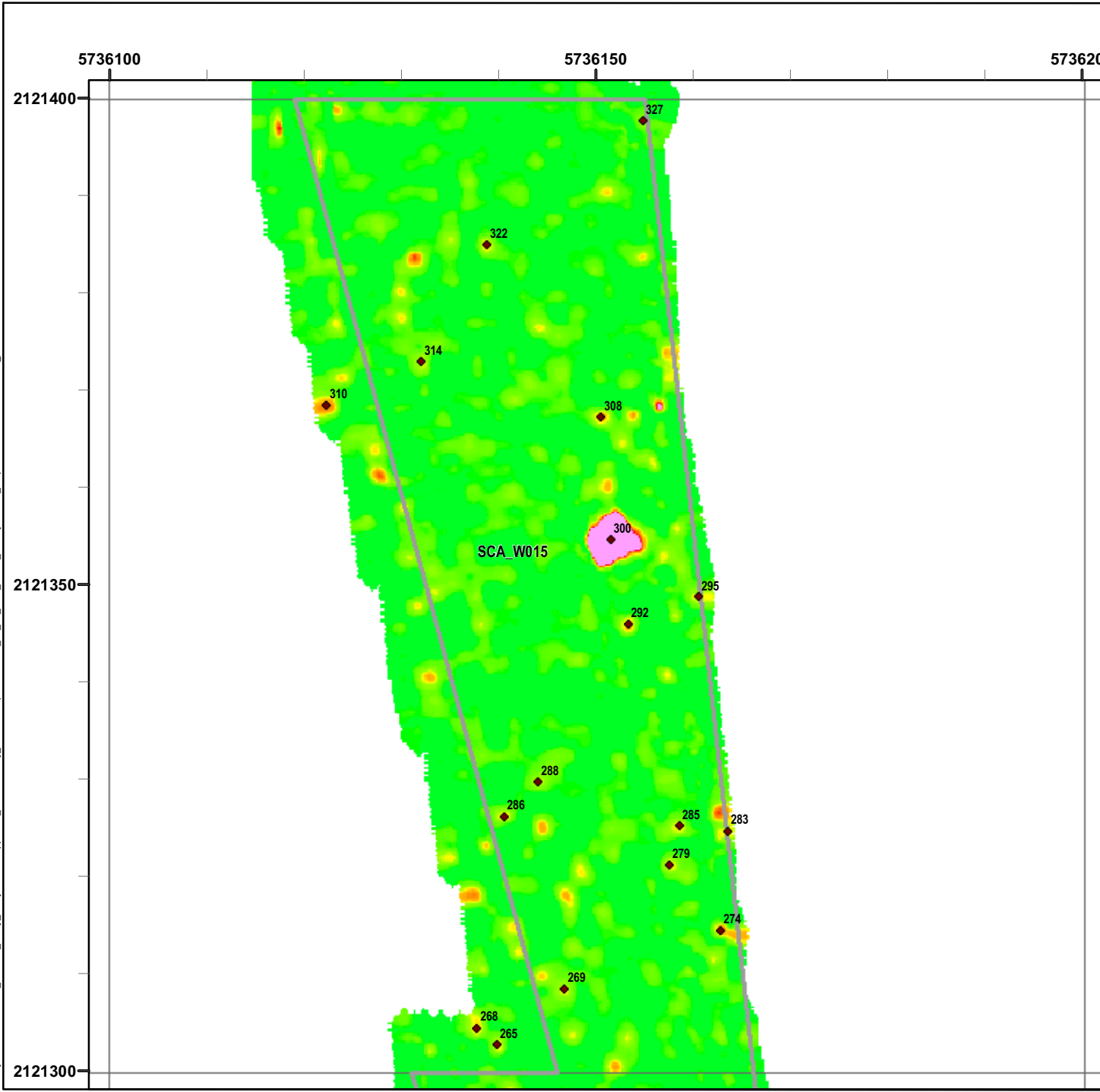
**EM61 Survey Results**  
**Outside Roadway and**  
**Utility Corridor**

FORA ESCA RP  
Monterey County, California

**Map E1-504**



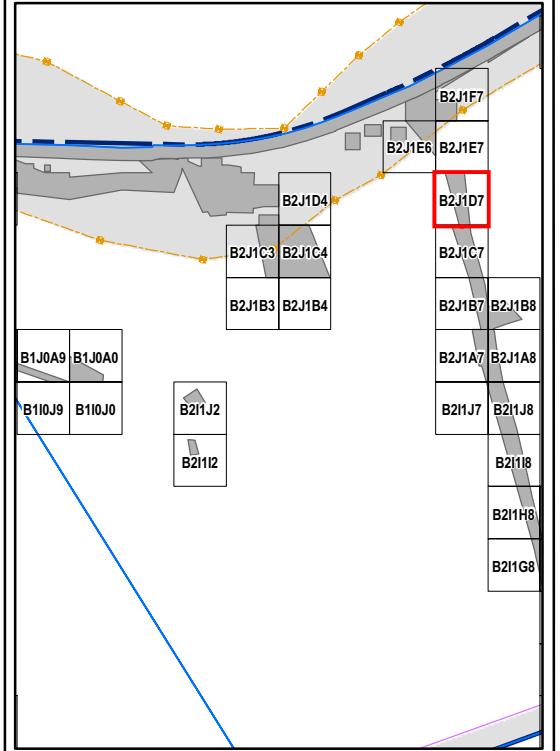
T:\Projects\Seaside\AAR\_Outside\_Rdwy\_UTILITYCorridor\Appendix\_EM61\SURVEY\_Results\_Mapbooks\2010\_07\_30\_SEA\_EM61\_Survey\_Results\_MapBook 14.mxd - 1/19/2011 @ 12:24:16 PM



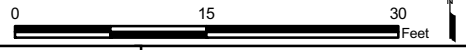
### Legend

**GRID B2J1D7**

- 6012 ● Target Location
  - Seaside MRA Boundary
  - - - Roadway Alignment
  - SCA Polygons (Investigation Areas)
  - ▭ Utility Corridor
  - ▭ MRS Boundary
  - ▨ Analog Performed
  - ▨ Excusable Data Gap
- Response (Stack) mV**
- 0.5 2.1 3.6 5.1 6.7 8.2 9.7 11.3 13.3 15.4 17.4 19.5
- 



State Plane California IV, NAD 1983 (U.S. Survey Foot)

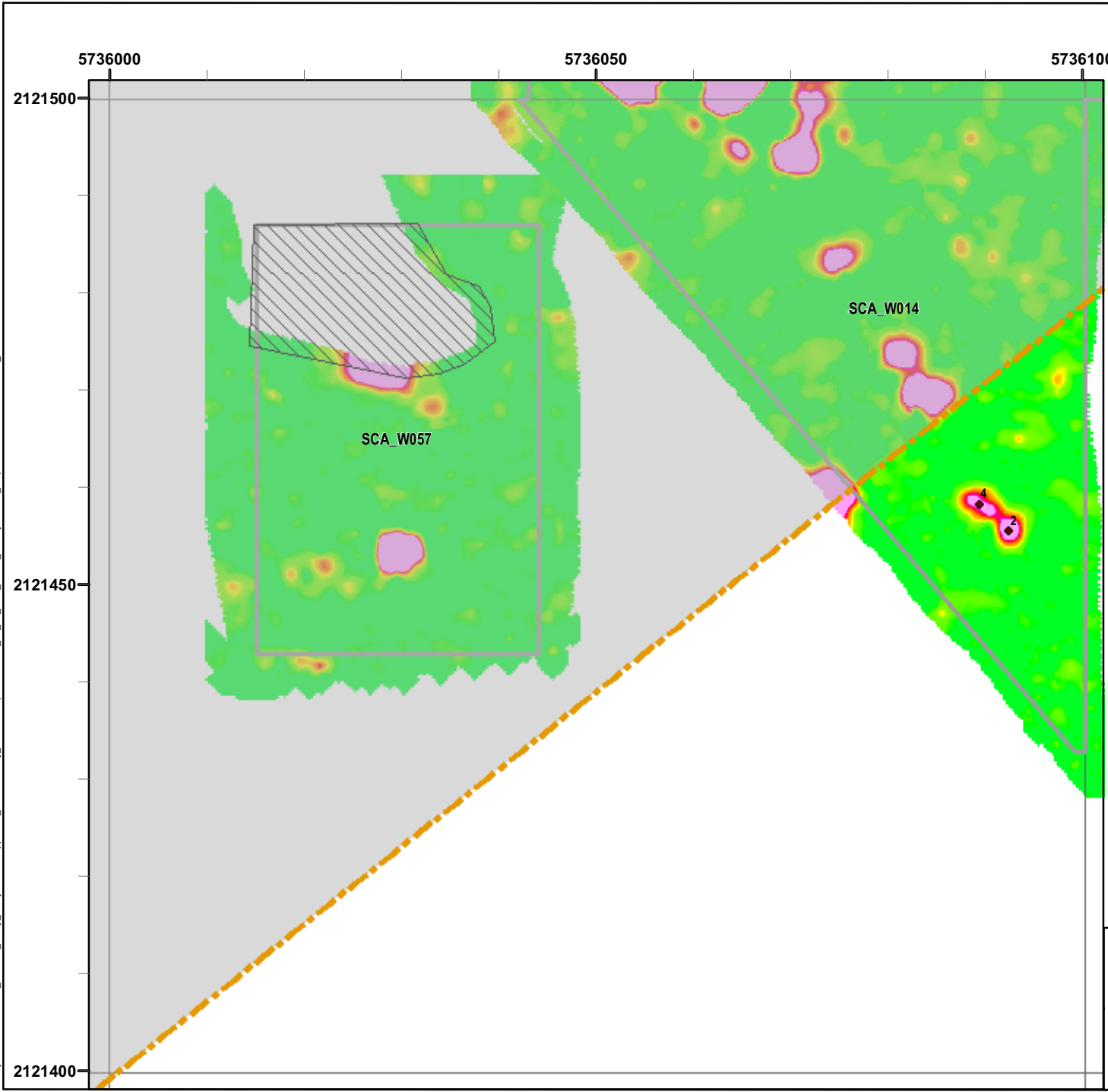


**EM61 Survey Results  
Outside Roadway and  
Utility Corridor**

FORA ESCA RP  
Monterey County, California

**Map E1-505**

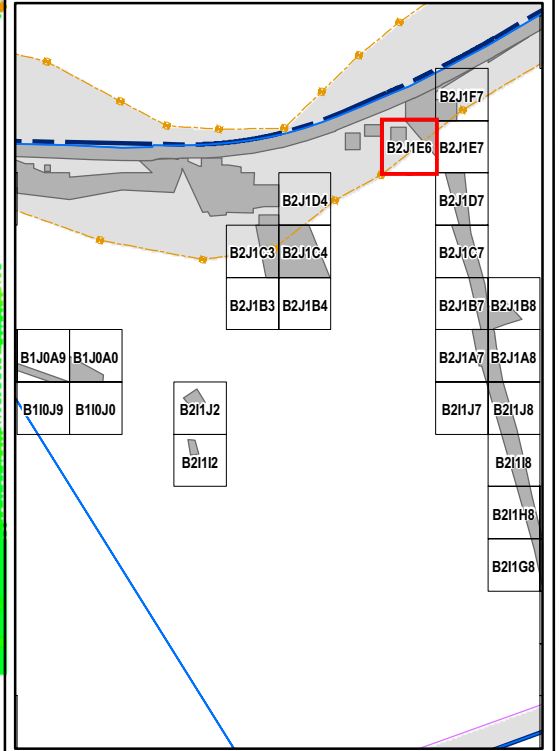
T:\Projects\Seaside\AAP\_Outside\_Rdwy\_UTILITYCorridor\Appendix\_EM61\SURVEY\_Results\_MapBooks\2010\_07\_30\_SEA\_EM61\_SURVEY\_Results\_MapBook 14.mxd - 1/19/2011 @ 12:24:16 PM



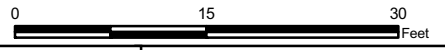
### Legend

**GRID B2J1E6**

- 6012 ● Target Location
  - Seaside MRA Boundary
  - Roadway Alignment
  - SCA Polygons (Investigation Areas)
  - ▨ Utility Corridor
  - ▨ Analog Performed
  - MRS Boundary
  - ▨ Excusable Data Gap
- Response (Stack) mV**
- 0.5 2.1 3.6 5.1 6.7 8.2 9.7 11.3 13.3 15.4 17.4 19.5
- 



State Plane California IV, NAD 1983 (U.S. Survey Foot)




**EM61 Survey Results  
Outside Roadway and  
Utility Corridor**

FORA ESCA RP  
Monterey County, California

**Map E1-506**

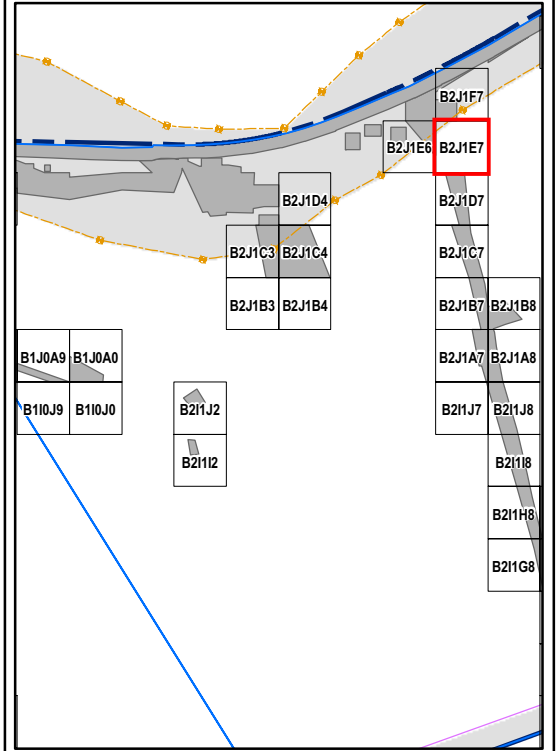
T:\Projects\Seaside\AAP\_Outside\_Rdwy\_UTILITYCorridor\Appendix\_EM61\SURVEY\_Results\_Mapbooks\2010\_07\_30\_SEA\_EM61\_SURVEY\_Results\_MapBook 14.mxd - 1/19/2011 @ 12:24:16 PM




### Legend

**GRID B2J1E7**

- 6012 ● Target Location
- Seaside MRA Boundary
- Roadway Alignment
- SCA Polygons (Investigation Areas)
- ▭ Utility Corridor
- ▭ MRS Boundary
- ▨ Analog Performed
- ▨ Excusable Data Gap



State Plane California IV, NAD 1983 (U.S. Survey Foot)

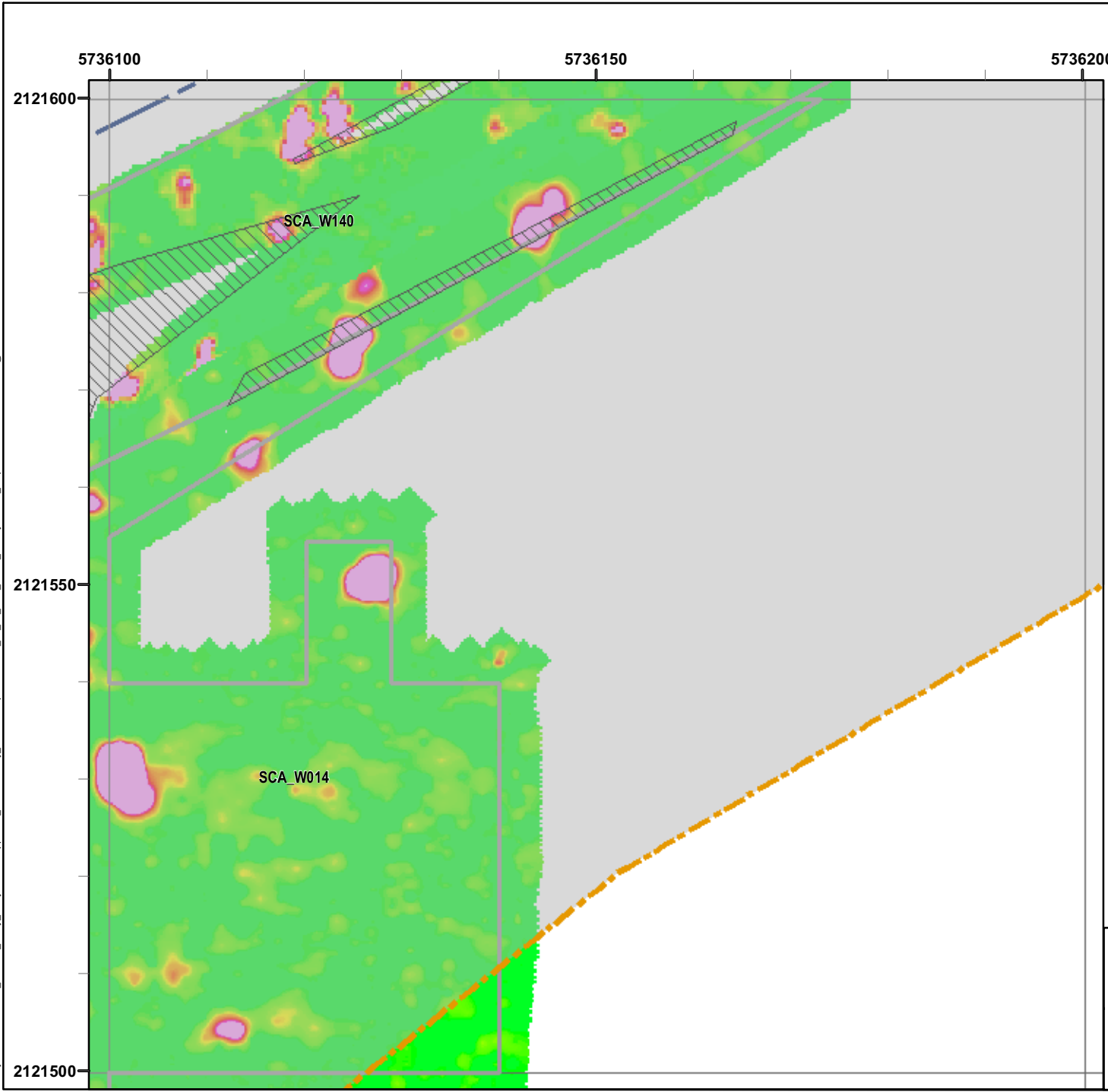


**EM61 Survey Results  
Outside Roadway and  
Utility Corridor**

FORA ESCA RP  
Monterey County, California

**Map E1-507**

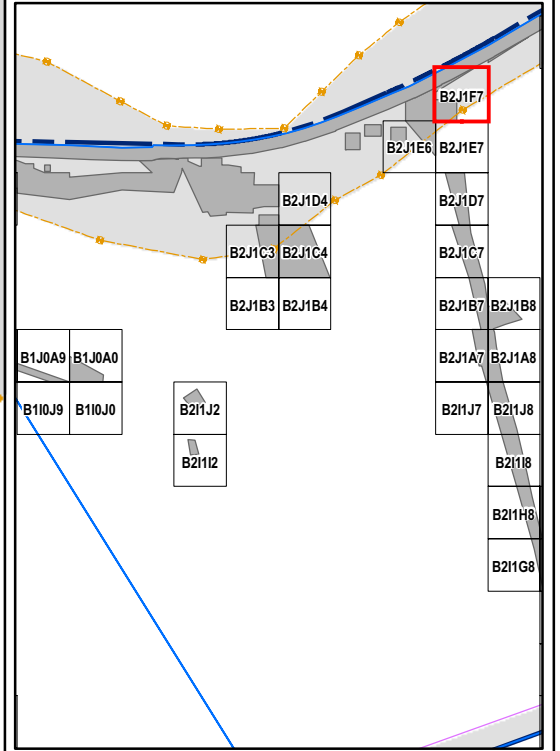
T:\Projects\Seaside\AAR\_Outside\_Rdwy\_UTILITYCorridor\Appendix\_EM61\SURVEY\_Results\_MapBooks\2010\_07\_30\_SEA\_EM61\_SURVEY\_Results\_MapBook 14.mxd - 1/19/2011 @ 12:24:16 PM



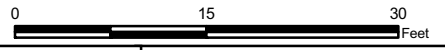
### Legend

**GRID B2J1F7**

- 6012 ● Target Location
- Seaside MRA Boundary
- Roadway Alignment
- SCA Polygons (Investigation Areas)
- Utility Corridor
- MRS Boundary
- ▨ Analog Performed
- ▨ Excusable Data Gap



State Plane California IV, NAD 1983 (U.S. Survey Foot)

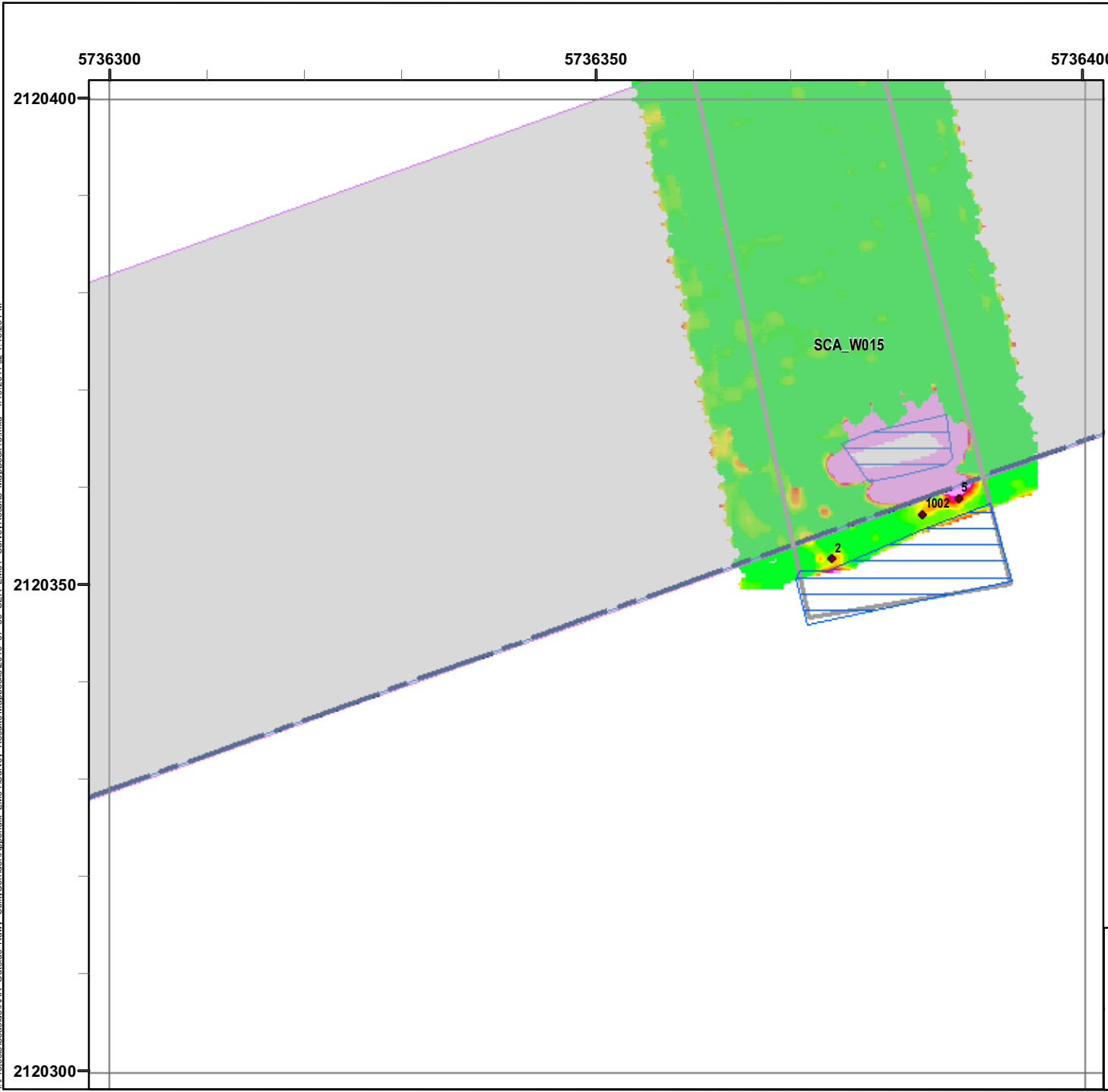


**EM61 Survey Results**  
**Outside Roadway and**  
**Utility Corridor**

FORA ESCA RP  
Monterey County, California

**Map E1-508**

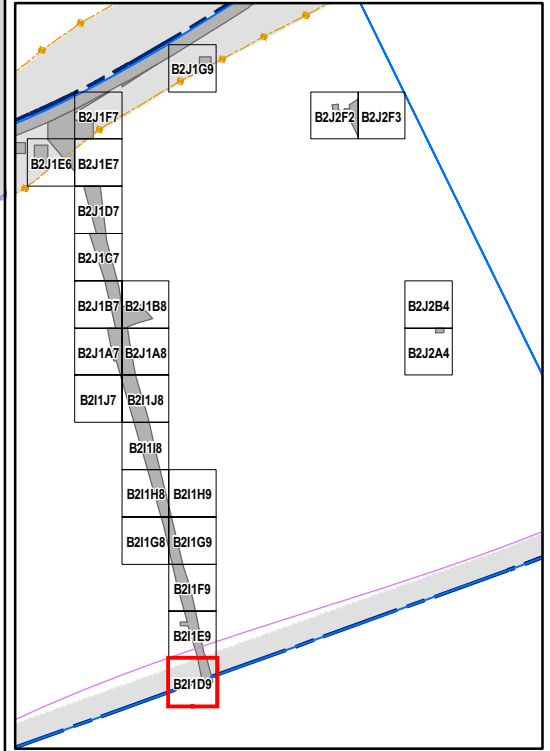
T:\Projects\Seaside\AAR\_Outside\_Rdwy\_UTILITYCORRIDOR\Appendix EM61\Survey\_Results\_MapBooks\2010\_07\_30\_SEA\_EM61\_Survey\_Results\_MapBook\_15.mxd - 1/19/2011 @ 1:13:25 PM



### Legend

**GRID B211D9**

- 6012 ● Target Location
  - Seaside MRA Boundary
  - Roadway Alignment
  - SCA Polygons (Investigation Areas)
  - ▨ Utility Corridor
  - ▨ Analog Performed
  - MRS Boundary
  - ▨ Excusable Data Gap
- Response (Stack) mV**
- 0.5 2.1 3.6 5.1 6.7 8.2 9.7 11.3 13.3 15.4 17.4 19.5
- 



State Plane California IV, NAD 1983 (U.S. Survey Foot)

0 15 30 Feet

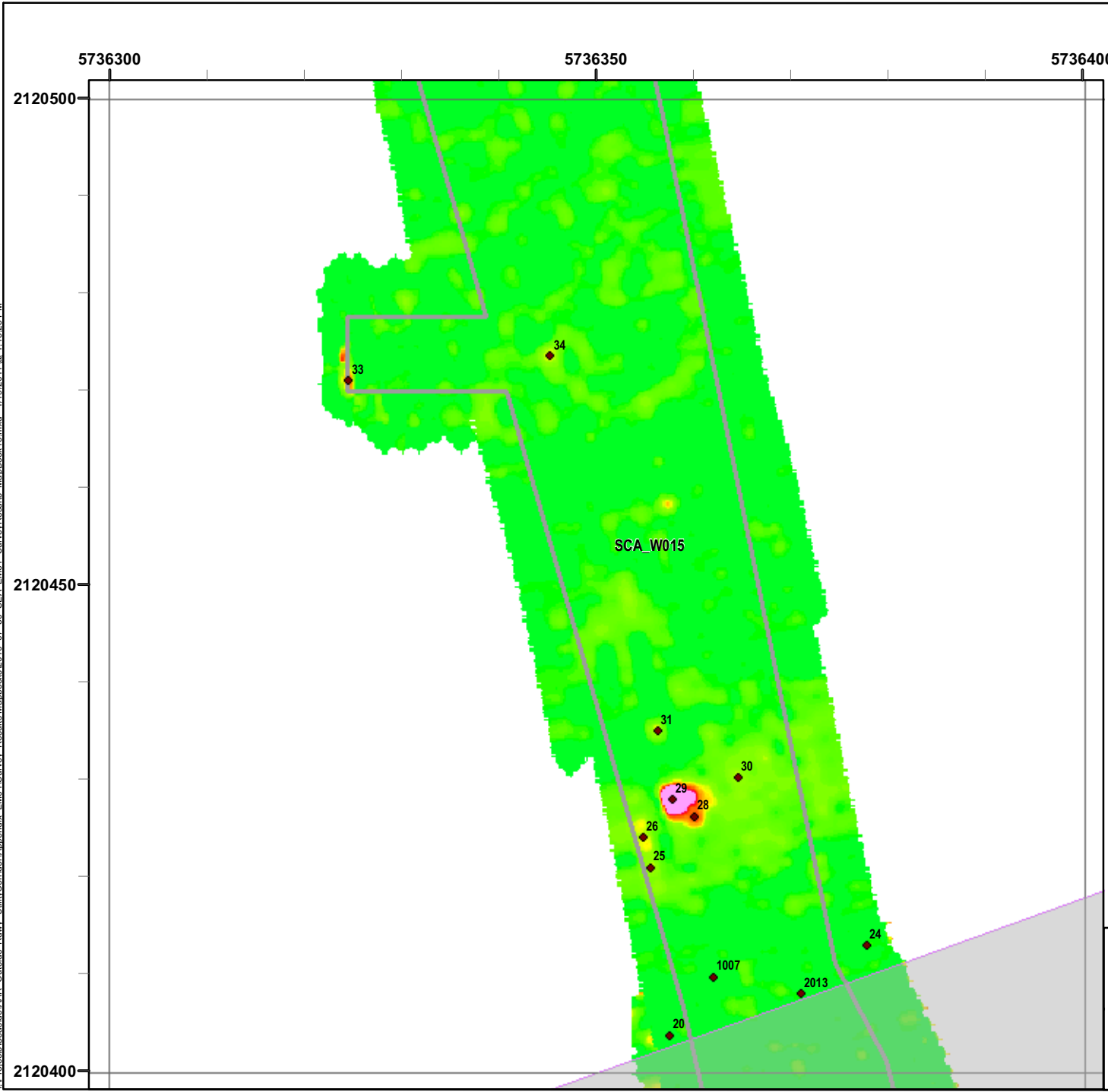


**EM61 Survey Results  
Outside Roadway and  
Utility Corridor**

FORA ESCA RP  
Monterey County, California

**Map E1-509**

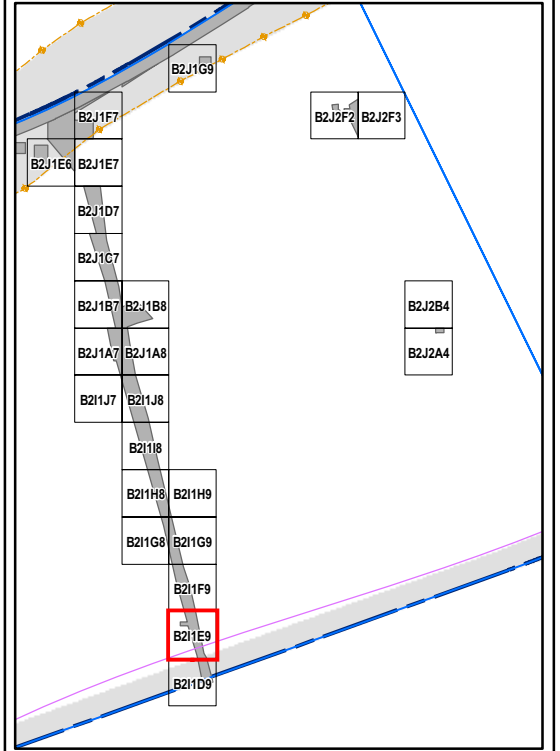
T:\Projects\Seaside\AAR\_Outside\_Rdwy\_UTILITY\Corridor\Appendix\_EM61\Survey\_Results\_MapBooks\2010\_07\_30\_SEA\_EM61\_Survey\_Results\_MapBook15.mxd - 1/19/2011 @ 1:13:25 PM



### Legend

**GRID B21E9**

- 6012 Target Location
  - ▬ Seaside MRA Boundary
  - ▬ Roadway Alignment
  - SCA Polygons (Investigation Areas)
  - ▬ Utility Corridor
  - ▬ MRS Boundary
  - ▨ Analog Performed
  - ▬ Excusable Data Gap
- Response (Stack) mV**
- 0.5 2.1 3.6 5.1 6.7 8.2 9.7 11.3 13.3 15.4 17.4 19.5



State Plane California IV, NAD 1983 (U.S. Survey Foot)

0 15 30 Feet

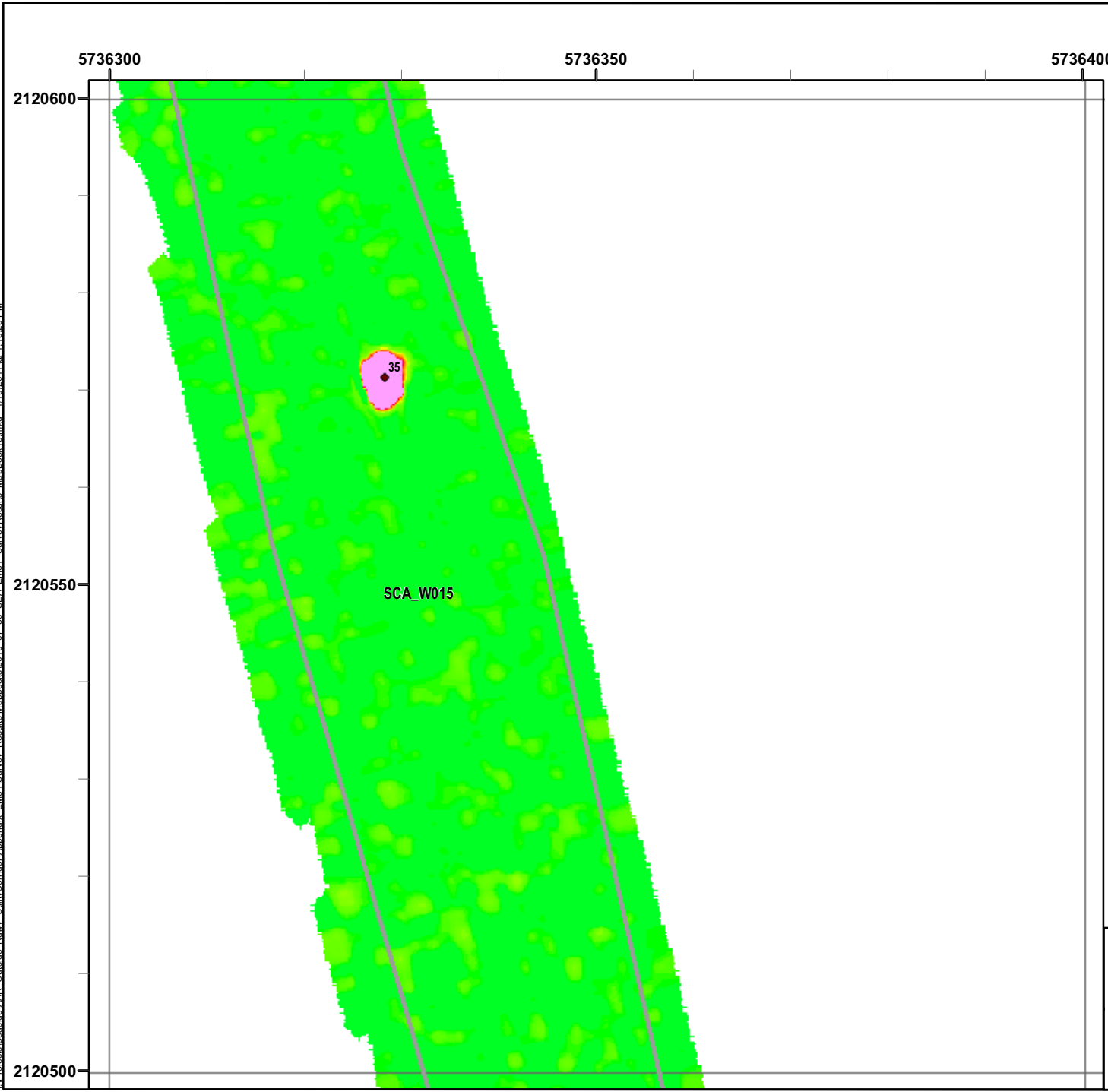


**EM61 Survey Results**  
**Outside Roadway and**  
**Utility Corridor**

FORA ESCA RP  
 Monterey County, California

**Map E1-510**

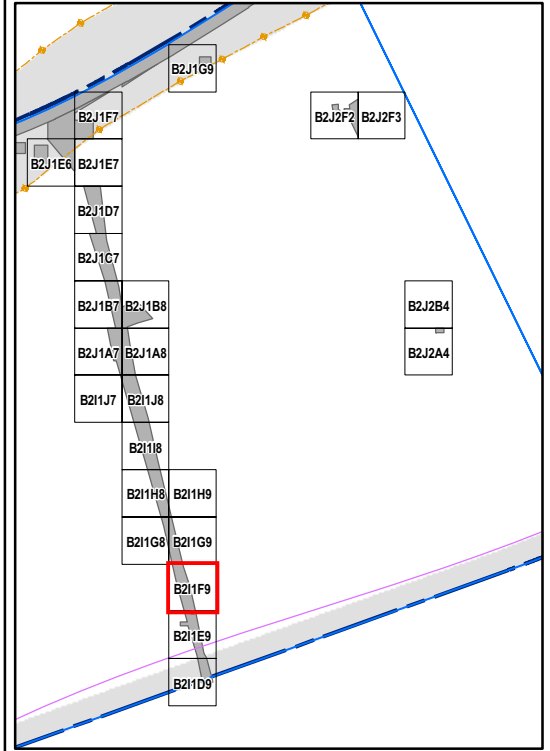
T:\Projects\Seaside\AAR\_Outside\_Rdwy\_UTILITYCORRIDOR\Appendix EM61\_Survey\_Results\_Mapbooks\2010\_07\_30\_SEA\_EM61\_SurveyResults\_MapBook15.mxd - 1/19/2011 @ 1:13:25 PM



### Legend

**GRID B211F9**

- 6012 Target Location
- ▬ Seaside MRA Boundary
- ▬ Roadway Alignment
- SCA Polygons (Investigation Areas)
- ▨ Utility Corridor
- ▨ Analog Performed
- ▭ MRS Boundary
- ▭ Excusable Data Gap



State Plane California IV, NAD 1983 (U.S. Survey Foot)

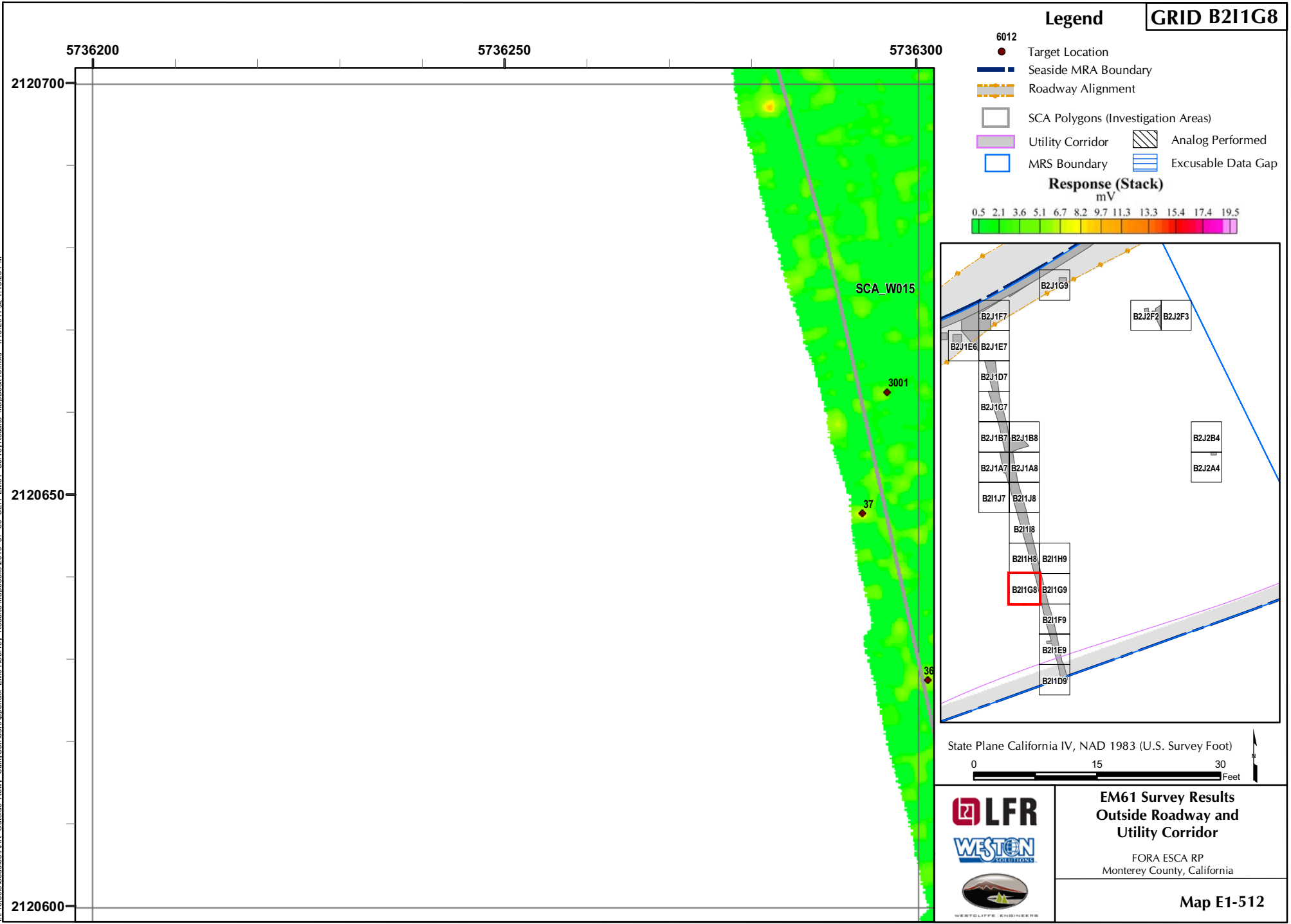


**EM61 Survey Results**  
**Outside Roadway and**  
**Utility Corridor**

FORA ESCA RP  
Monterey County, California

**Map E1-511**

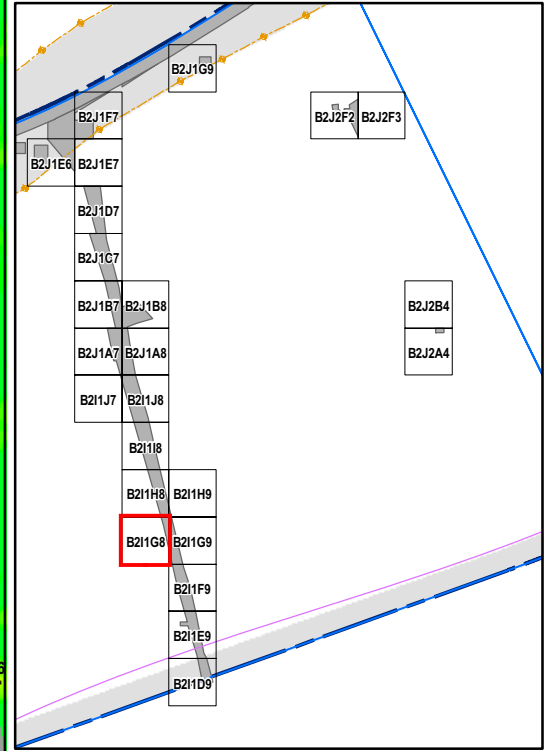
T:\Projects\Seaside\AAR\_Outside\_Rdwy\_UTILITYCORRIDOR\Appendix EM61\Survey\_Results\_MapBooks\2010\_07\_30\_SEA\_EM61\_Survey\_Results\_MapBook15.mxd - 1/19/2011 @ 1:13:25 PM



### Legend

**GRID B21G8**

- 6012 ● Target Location
  - Seaside MRA Boundary
  - Roadway Alignment
  - SCA Polygons (Investigation Areas)
  - Utility Corridor
  - MRS Boundary
  - ▨ Analog Performed
  - ▨ Excusable Data Gap
- Response (Stack)**  
mV
- |     |     |     |     |     |     |     |      |      |      |      |      |
|-----|-----|-----|-----|-----|-----|-----|------|------|------|------|------|
| 0.5 | 2.1 | 3.6 | 5.1 | 6.7 | 8.2 | 9.7 | 11.3 | 13.3 | 15.4 | 17.4 | 19.5 |
|-----|-----|-----|-----|-----|-----|-----|------|------|------|------|------|



State Plane California IV, NAD 1983 (U.S. Survey Foot)

0 15 30 Feet



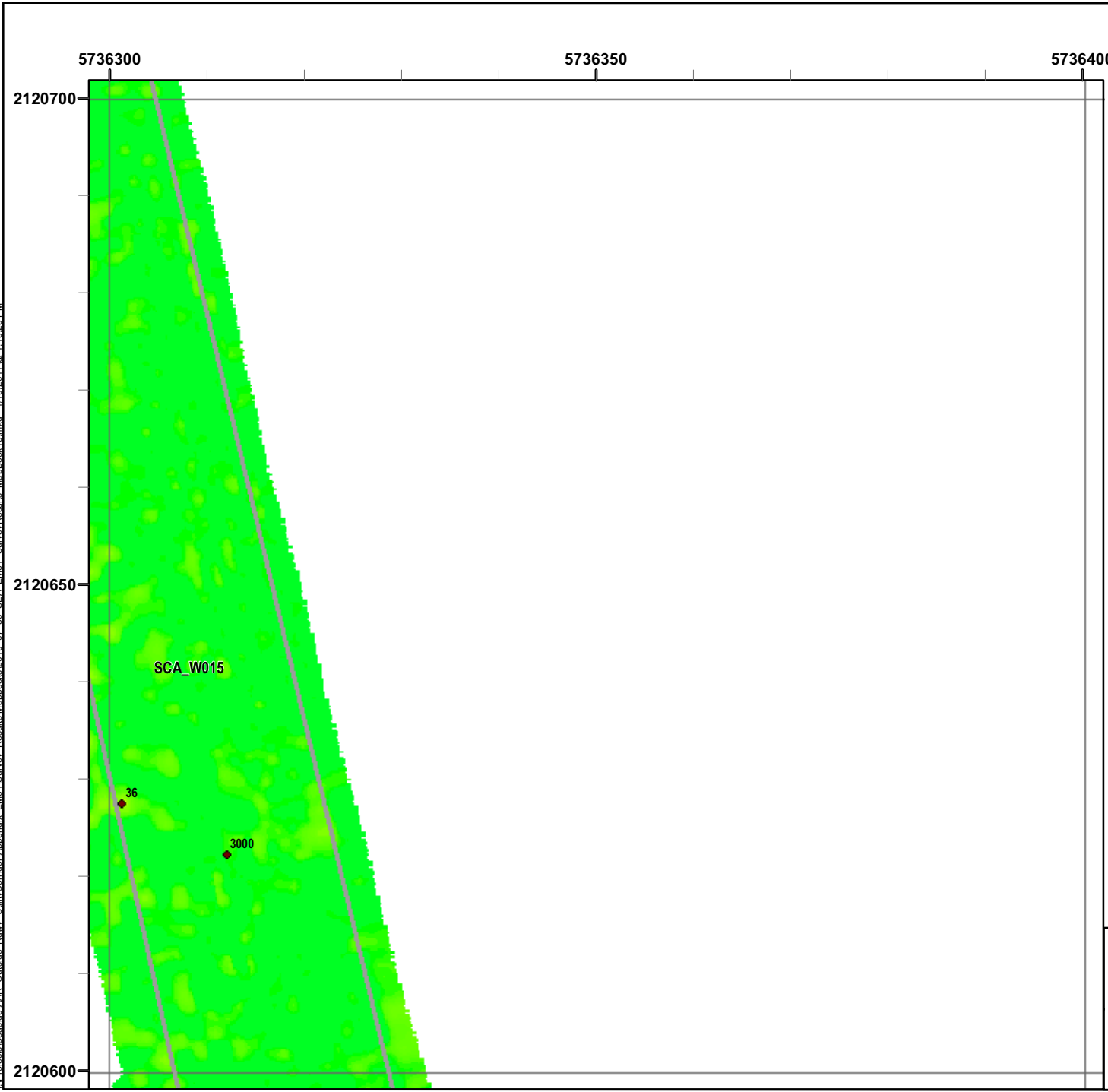
**EM61 Survey Results  
Outside Roadway and  
Utility Corridor**

FORA ESCA RP  
Monterey County, California

**Map E1-512**



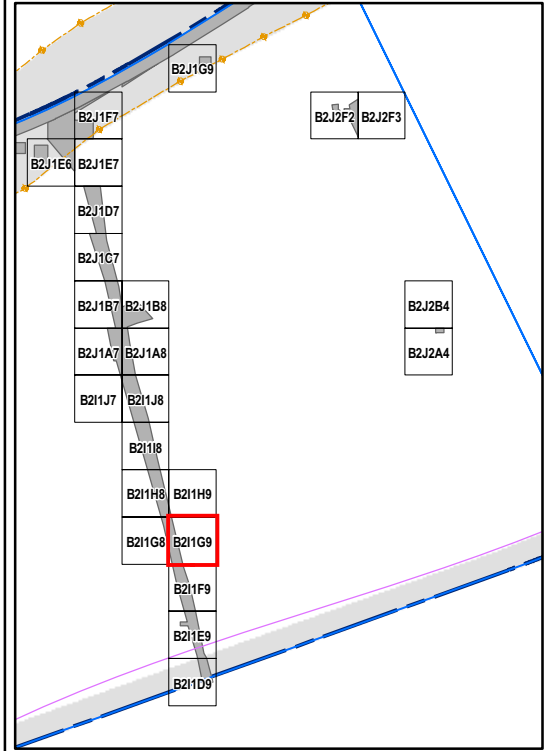
T:\Projects\Seaside\AAR\_Outside\_Rdwy\_UTILITYCORRIDOR\Appendix\_EM61\Survey\_Results\_MapBooks\2010\_07\_30\_SEA\_EM61\_SurveyResults\_MapBook15.mxd - 1/19/2011 @ 1:13:25 PM



### Legend

**GRID B211G9**

- 6012 ● Target Location
  - Seaside MRA Boundary
  - Roadway Alignment
  - SCA Polygons (Investigation Areas)
  - ▨ Utility Corridor
  - ▨ Analog Performed
  - MRS Boundary
  - ▨ Excusable Data Gap
- Response (Stack)**  
mV
- |     |     |     |     |     |     |     |      |      |      |      |      |
|-----|-----|-----|-----|-----|-----|-----|------|------|------|------|------|
| 0.5 | 2.1 | 3.6 | 5.1 | 6.7 | 8.2 | 9.7 | 11.3 | 13.3 | 15.4 | 17.4 | 19.5 |
|-----|-----|-----|-----|-----|-----|-----|------|------|------|------|------|



State Plane California IV, NAD 1983 (U.S. Survey Foot)

0 15 30 Feet

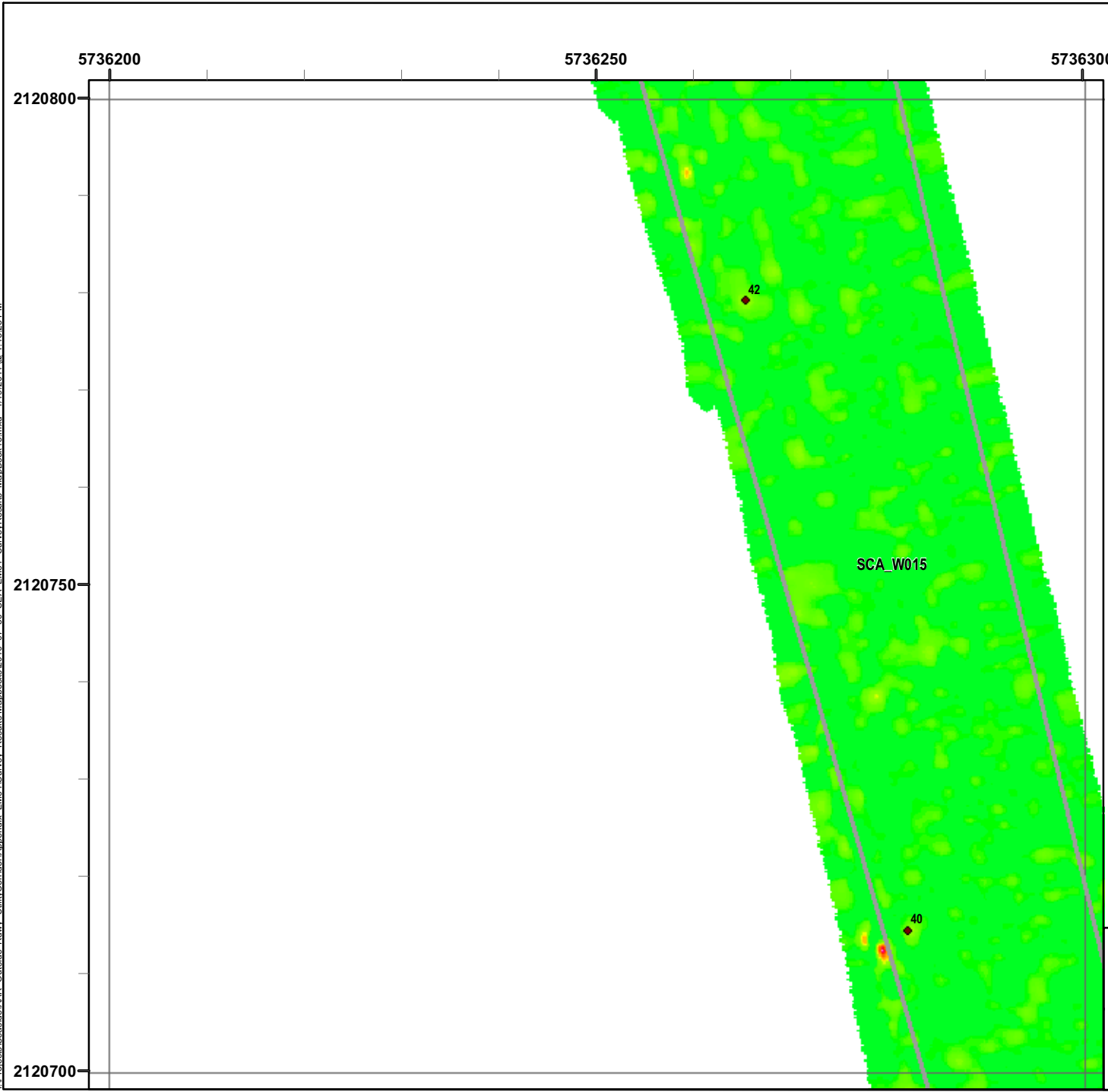


**EM61 Survey Results**  
**Outside Roadway and**  
**Utility Corridor**

FORA ESCA RP  
Monterey County, California

**Map E1-513**


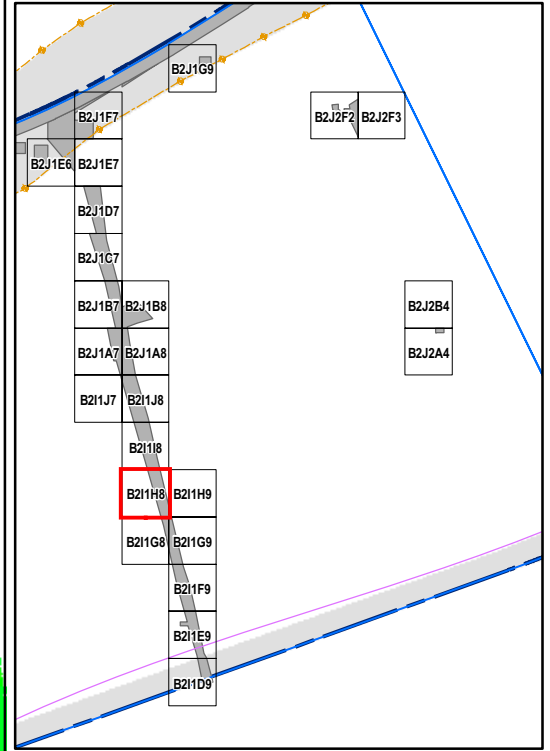
T:\Projects\Seaside\AAR\_Outside\_Rdwy\_UTILITYCORRIDOR\Appendix EM61\Survey\_Results\_MapBooks\2010\_07\_30\_SEA\_EM61\_Survey\_Results\_MapBook15.mxd - 1/19/2011 @ 1:13:25 PM



### Legend

**GRID B211H8**

- 6012 Target Location
- Seaside MRA Boundary
- Roadway Alignment
- SCA Polygons (Investigation Areas)
- Utility Corridor
- MRS Boundary
- Analog Performed
- Excusable Data Gap

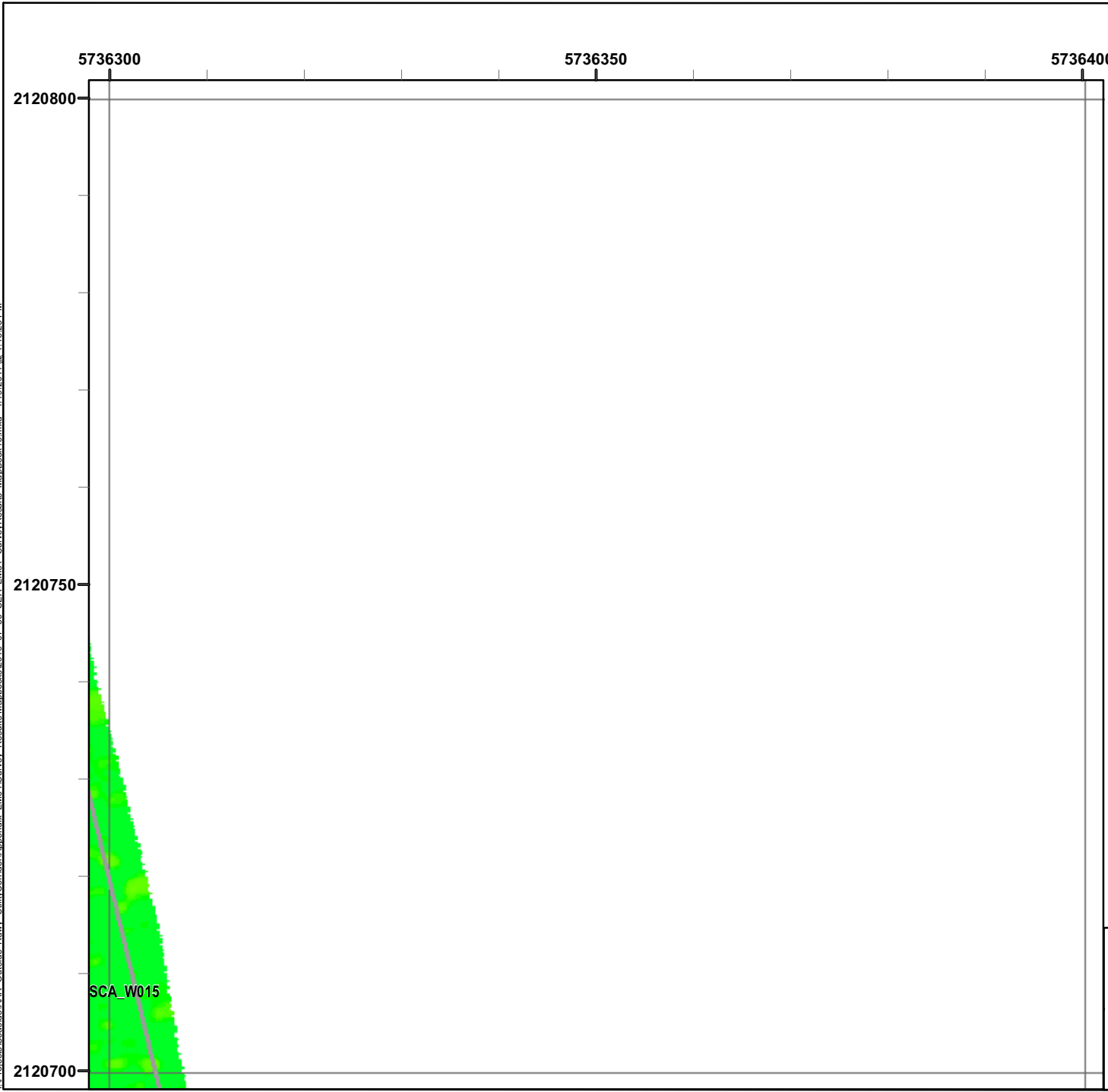


**EM61 Survey Results  
Outside Roadway and  
Utility Corridor**

FORA ESCA RP  
Monterey County, California

**Map E1-514**


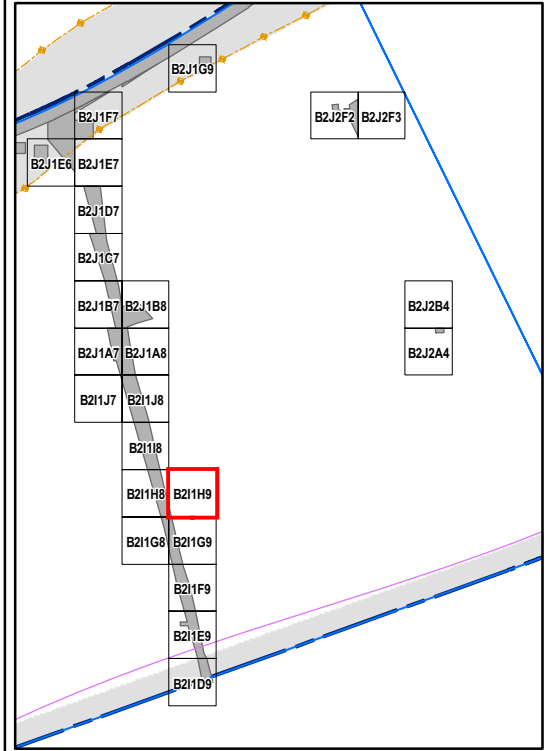
T:\Projects\Seaside\AR\_Outside\RDwy\_UTILITY\Corridor\Appendix EM61\Survey Results Mapbooks\2010\_07\_30\_SEA\_EM61\_SurveyResults\_MapBook15.mxd - 1/19/2011 @ 1:13:25 PM



### Legend

**GRID B211H9**

- 6012 Target Location
- ▬ Seaside MRA Boundary
- ▬ Roadway Alignment
- SCA Polygons (Investigation Areas)
- ▨ Utility Corridor
- ▨ Analog Performed
- ▭ MRS Boundary
- ▨ Excusable Data Gap

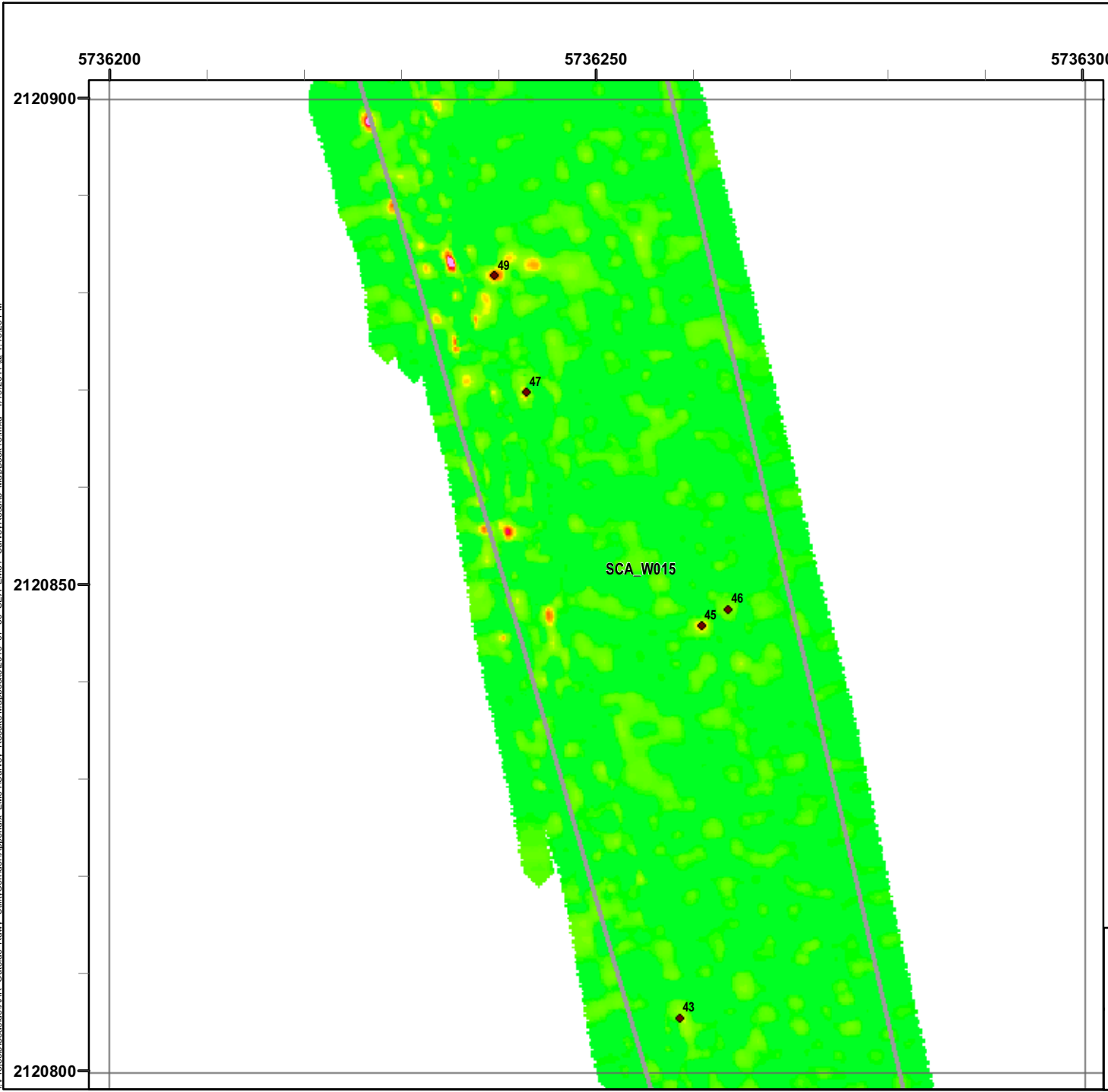


**EM61 Survey Results  
Outside Roadway and  
Utility Corridor**

FORA ESCA RP  
Monterey County, California

**Map E1-515**

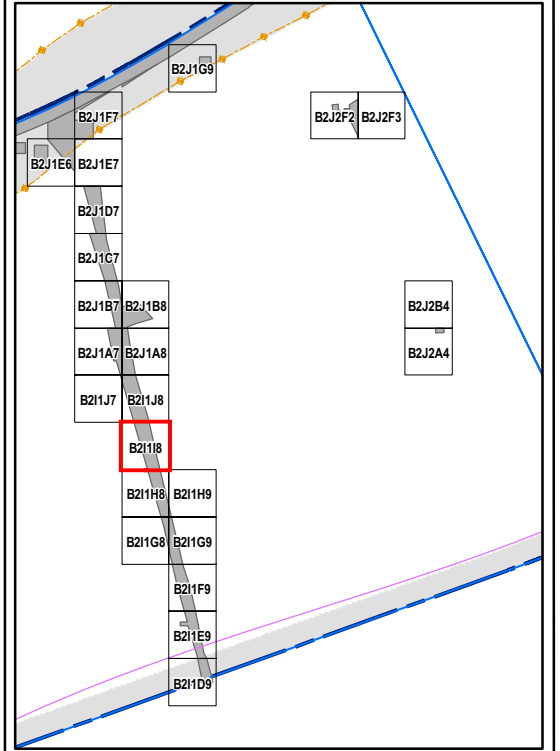
T:\Projects\Seaside\AAR\_Outside\_Rdwy\_UTILITY\Corridor\Appendix EM61\Survey\_Results\_MapBooks\2010\_07\_30\_SEA\_EM61\_Survey\_Results\_MapBook15.mxd - 1/19/2011 @ 1:13:25 PM



### Legend

**GRID B21118**

- 6012 Target Location
  - Seaside MRA Boundary
  - Roadway Alignment
  - SCA Polygons (Investigation Areas)
  - Utility Corridor
  - MRS Boundary
  - Analog Performed
  - Excusable Data Gap
- Response (Stack) mV**
- |     |     |     |     |     |     |     |      |      |      |      |      |
|-----|-----|-----|-----|-----|-----|-----|------|------|------|------|------|
| 0.5 | 2.1 | 3.6 | 5.1 | 6.7 | 8.2 | 9.7 | 11.3 | 13.3 | 15.4 | 17.4 | 19.5 |
|-----|-----|-----|-----|-----|-----|-----|------|------|------|------|------|



State Plane California IV, NAD 1983 (U.S. Survey Foot)

0 15 30 Feet




**EM61 Survey Results**  
**Outside Roadway and**  
**Utility Corridor**

FORA ESCA RP  
 Monterey County, California

**Map E1-516**

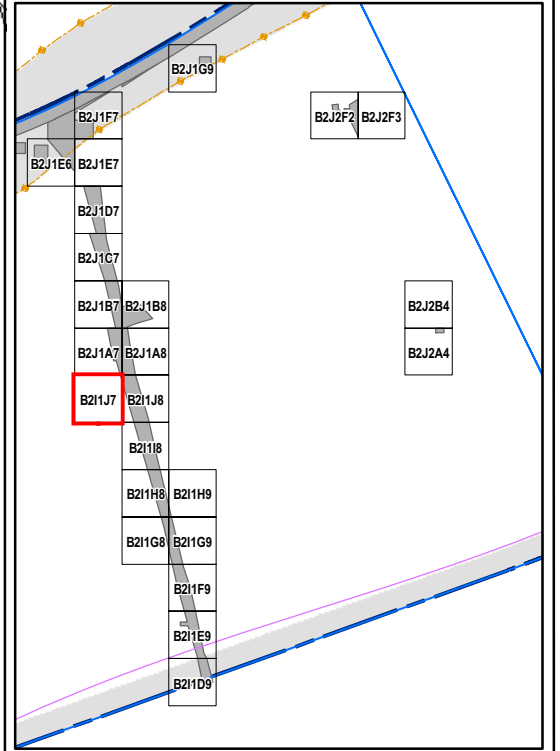
T:\Projects\Seaside\AAR\_Outside\_Rdwy\_UTILITYCORRIDOR\Appendix EM61\Survey\_Results\_Mapbooks\2010\_07\_30\_SEA\_EM61\_Survey\_Results\_MapBook15.mxd - 1/19/2011 @ 1:13:25 PM



### Legend

**GRID B211J7**

- 6012 ● Target Location
  - Seaside MRA Boundary
  - Roadway Alignment
  - SCA Polygons (Investigation Areas)
  - ▨ Utility Corridor
  - ▨ Analog Performed
  - MRS Boundary
  - ▨ Excusable Data Gap
- Response (Stack)**  
mV
- |     |     |     |     |     |     |     |      |      |      |      |      |
|-----|-----|-----|-----|-----|-----|-----|------|------|------|------|------|
| 0.5 | 2.1 | 3.6 | 5.1 | 6.7 | 8.2 | 9.7 | 11.3 | 13.3 | 15.4 | 17.4 | 19.5 |
|-----|-----|-----|-----|-----|-----|-----|------|------|------|------|------|



State Plane California IV, NAD 1983 (U.S. Survey Foot)

0 15 30 Feet

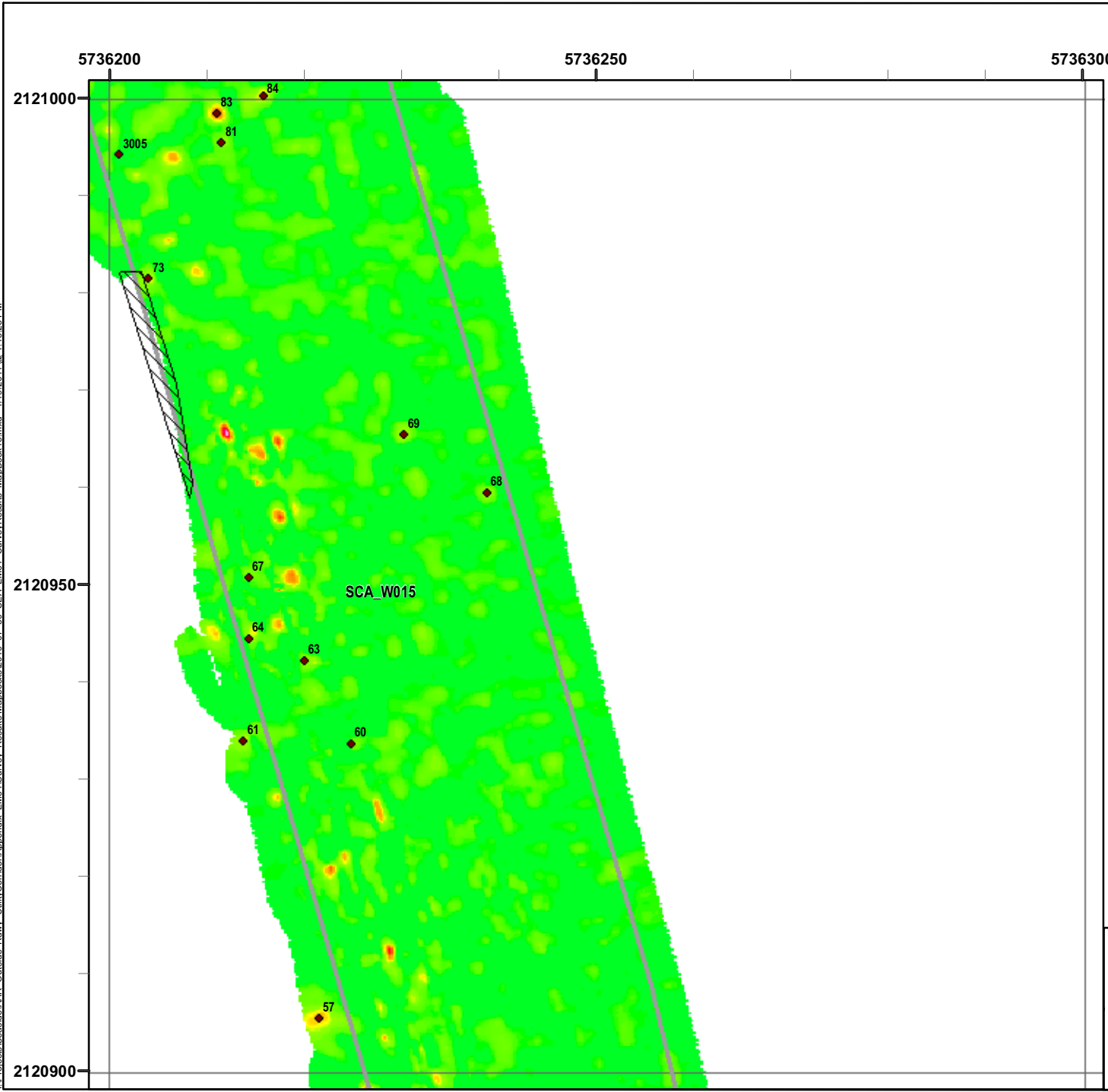


**EM61 Survey Results  
Outside Roadway and  
Utility Corridor**

FORA ESCA RP  
Monterey County, California

**Map E1-517**

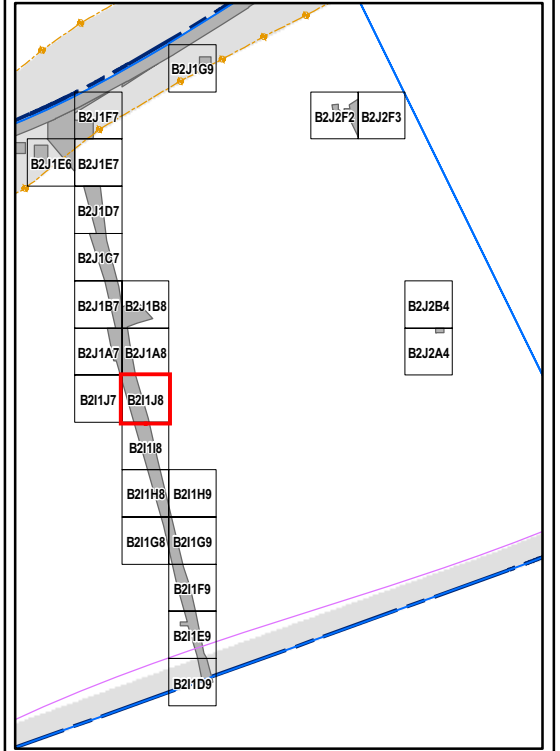
T:\Projects\Seaside\AAR\_Outside\_Rdwy\_UTILITYCORRIDOR\Appendix EM61\Survey\_Results\_MapBooks\2010\_07\_30\_SEA\_EM61\_Survey\_Results\_MapBook15.mxd - 1/19/2011 @ 1:13:25 PM



### Legend

**GRID B211J8**

- 6012 Target Location
  - Seaside MRA Boundary
  - Roadway Alignment
  - SCA Polygons (Investigation Areas)
  - Utility Corridor
  - MRS Boundary
  - Analog Performed
  - Excusable Data Gap
- Response (Stack)**  
mV
- |     |     |     |     |     |     |     |      |      |      |      |      |
|-----|-----|-----|-----|-----|-----|-----|------|------|------|------|------|
| 0.5 | 2.1 | 3.6 | 5.1 | 6.7 | 8.2 | 9.7 | 11.3 | 13.3 | 15.4 | 17.4 | 19.5 |
|-----|-----|-----|-----|-----|-----|-----|------|------|------|------|------|



State Plane California IV, NAD 1983 (U.S. Survey Foot)

0 15 30 Feet

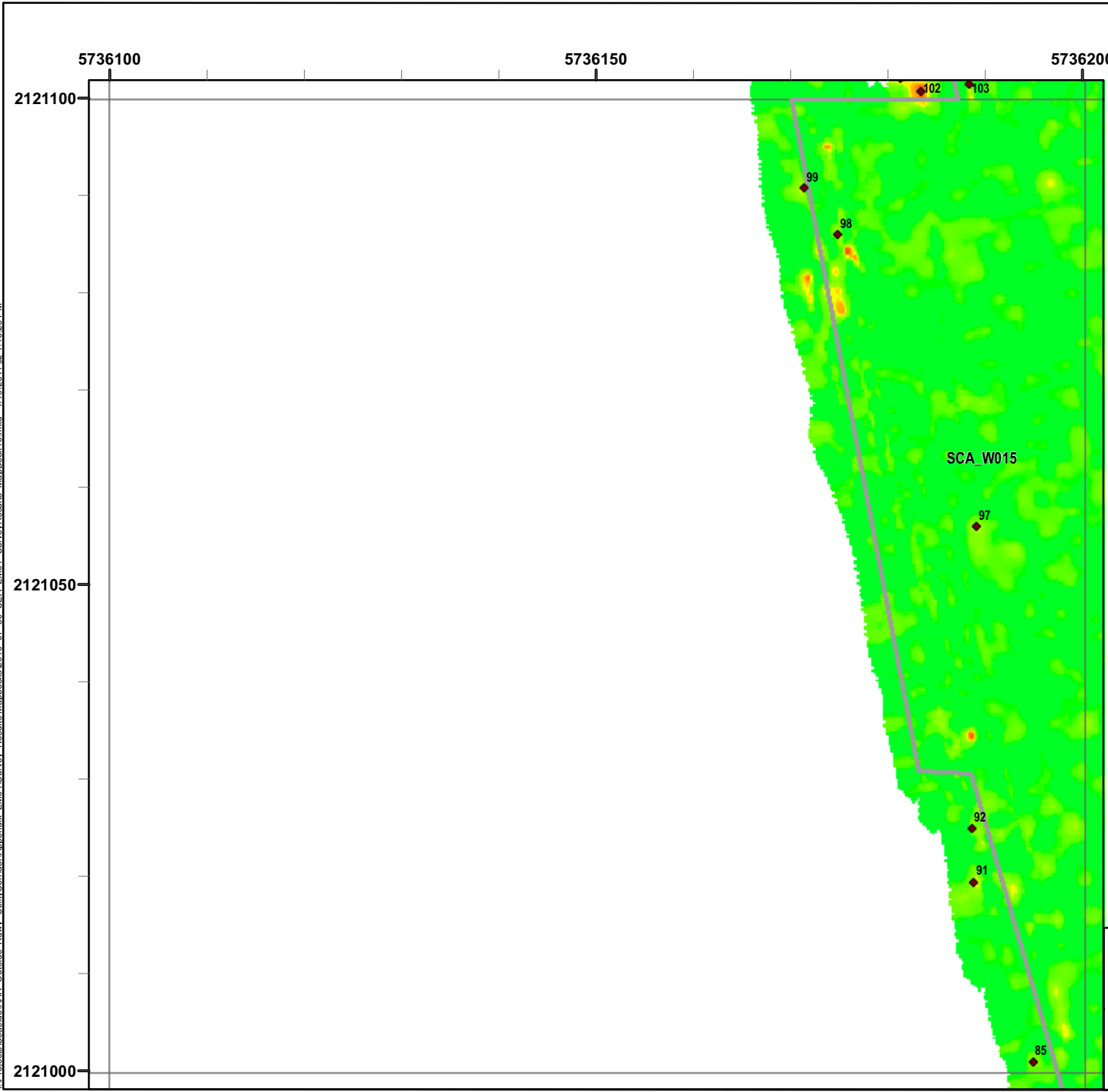


**EM61 Survey Results**  
**Outside Roadway and**  
**Utility Corridor**

FORA ESCA RP  
Monterey County, California

**Map E1-518**

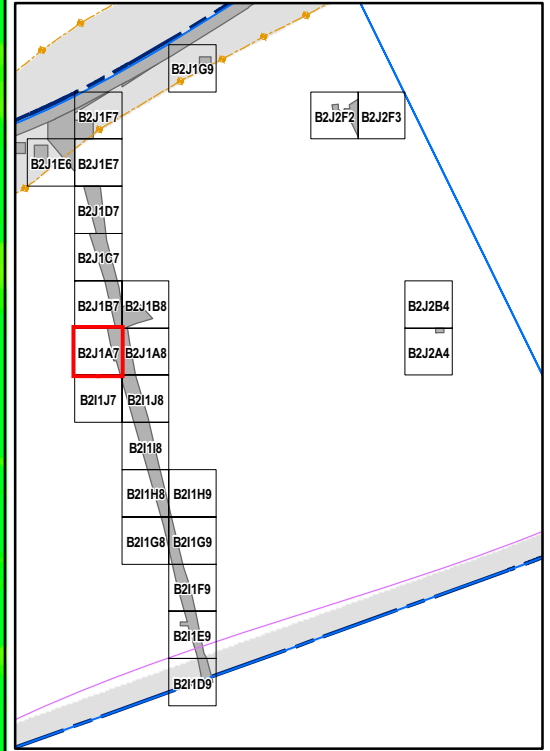
T:\Projects\Seaside\AAR\_Outside\_Rdwy\_UTILITYCORRIDOR\Appendix EM61\Survey\_Results\_MapBooks\2010\_07\_30\_SEA\_EM61\_Survey\_Results\_MapBook15.mxd - 1/19/2011 @ 1:13:25 PM



### Legend

**GRID B2J1A7**

- 6012 ● Target Location
  - Seaside MRA Boundary
  - Roadway Alignment
  - SCA Polygons (Investigation Areas)
  - ▨ Utility Corridor
  - ▨ Analog Performed
  - MRS Boundary
  - ▨ Excusable Data Gap
- Response (Stack) mV**
- |     |     |     |     |     |     |     |      |      |      |      |      |
|-----|-----|-----|-----|-----|-----|-----|------|------|------|------|------|
| 0.5 | 2.1 | 3.6 | 5.1 | 6.7 | 8.2 | 9.7 | 11.3 | 13.3 | 15.4 | 17.4 | 19.5 |
|-----|-----|-----|-----|-----|-----|-----|------|------|------|------|------|



State Plane California IV, NAD 1983 (U.S. Survey Foot)

0 15 30 Feet



**EM61 Survey Results  
Outside Roadway and  
Utility Corridor**

FORA ESCA RP  
Monterey County, California

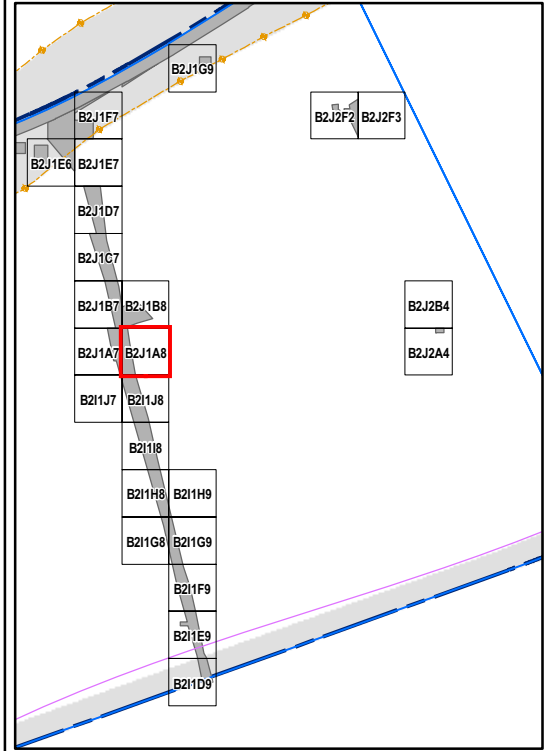
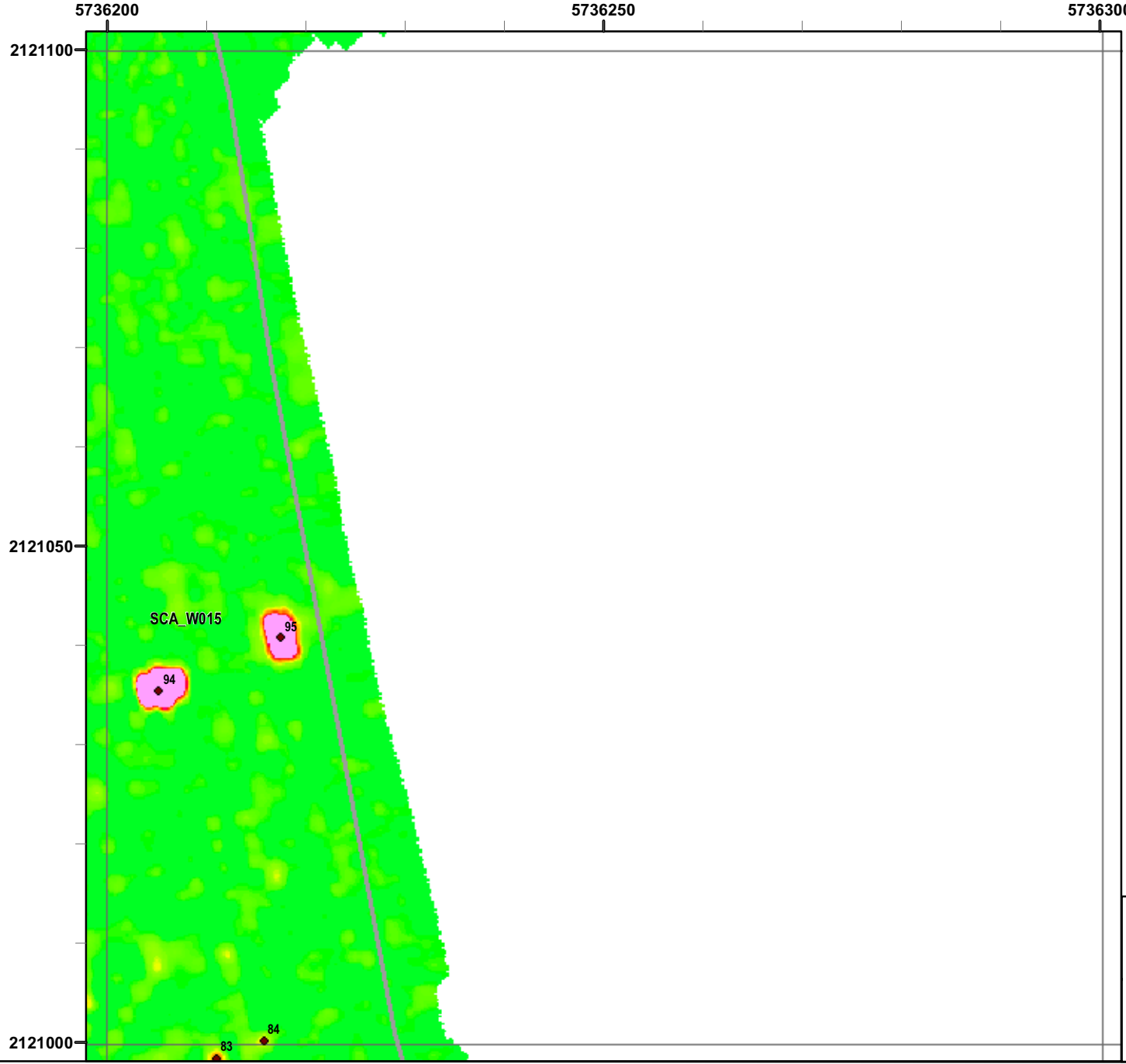
**Map E1-519**

T:\Projects\Seaside\AAR\_Outside\_Rdwy\_UTILITYCORRIDOR\Appendix\_EM61\Survey\_Results\_MapBooks\2010\_07\_30\_SEA\_EM61\_SurveyResults\_MapBook15.mxd - 1/19/2011 @ 1:13:25 PM

### Legend

### GRID B2J1A8

- 6012 Target Location
  - ▬ Seaside MRA Boundary
  - ▬ Roadway Alignment
  - SCA Polygons (Investigation Areas)
  - ▨ Utility Corridor
  - ▨ Analog Performed
  - MRS Boundary
  - ▨ Excusable Data Gap
- Response (Stack)**  
mV
- |     |     |     |     |     |     |     |      |      |      |      |      |
|-----|-----|-----|-----|-----|-----|-----|------|------|------|------|------|
| 0.5 | 2.1 | 3.6 | 5.1 | 6.7 | 8.2 | 9.7 | 11.3 | 13.3 | 15.4 | 17.4 | 19.5 |
|-----|-----|-----|-----|-----|-----|-----|------|------|------|------|------|



State Plane California IV, NAD 1983 (U.S. Survey Foot)

0 15 30 Feet



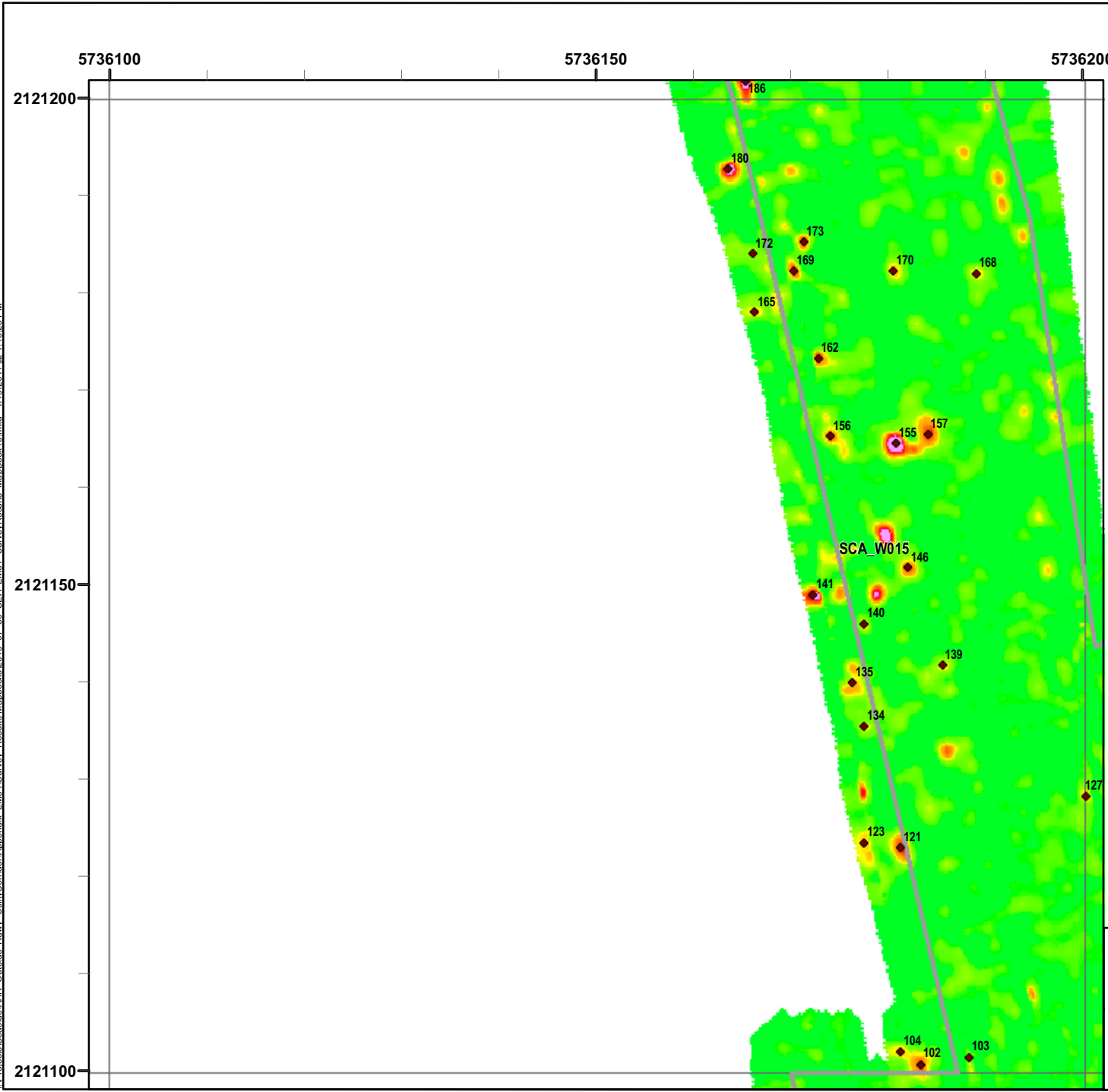
**EM61 Survey Results**  
**Outside Roadway and**  
**Utility Corridor**

FORA ESCA RP  
Monterey County, California

**Map E1-520**




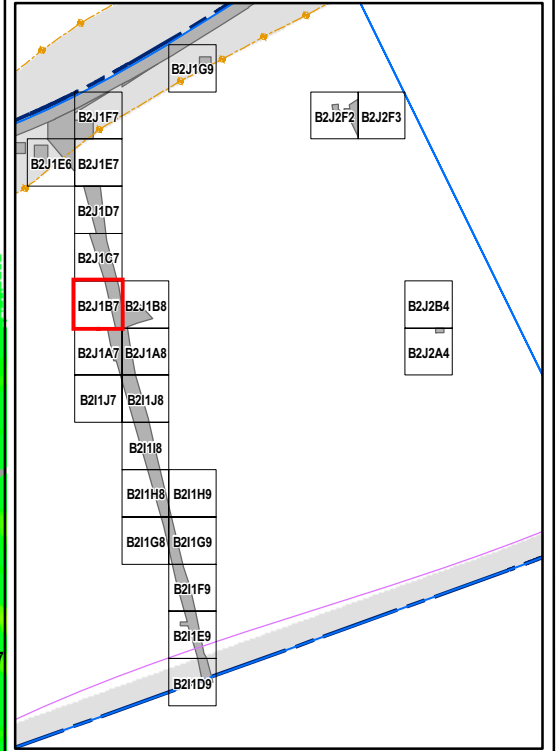
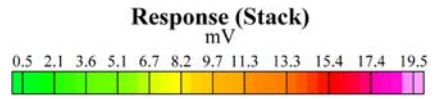
T:\Projects\Seaside\AAR\_Outside\_Rdway\_UTILITYCORRIDOR\Appendix EM61\Survey\_Results\_MapBooks\2010\_07\_30\_SEA\_EM61\_Survey\_Results\_MapBook15.mxd - 1/19/2011 @ 1:13:25 PM



### Legend

**GRID B2J1B7**

- 6012 Target Location
- Seaside MRA Boundary
- Roadway Alignment
- SCA Polygons (Investigation Areas)
- Utility Corridor
- MRS Boundary
- Analog Performed
- Excusable Data Gap

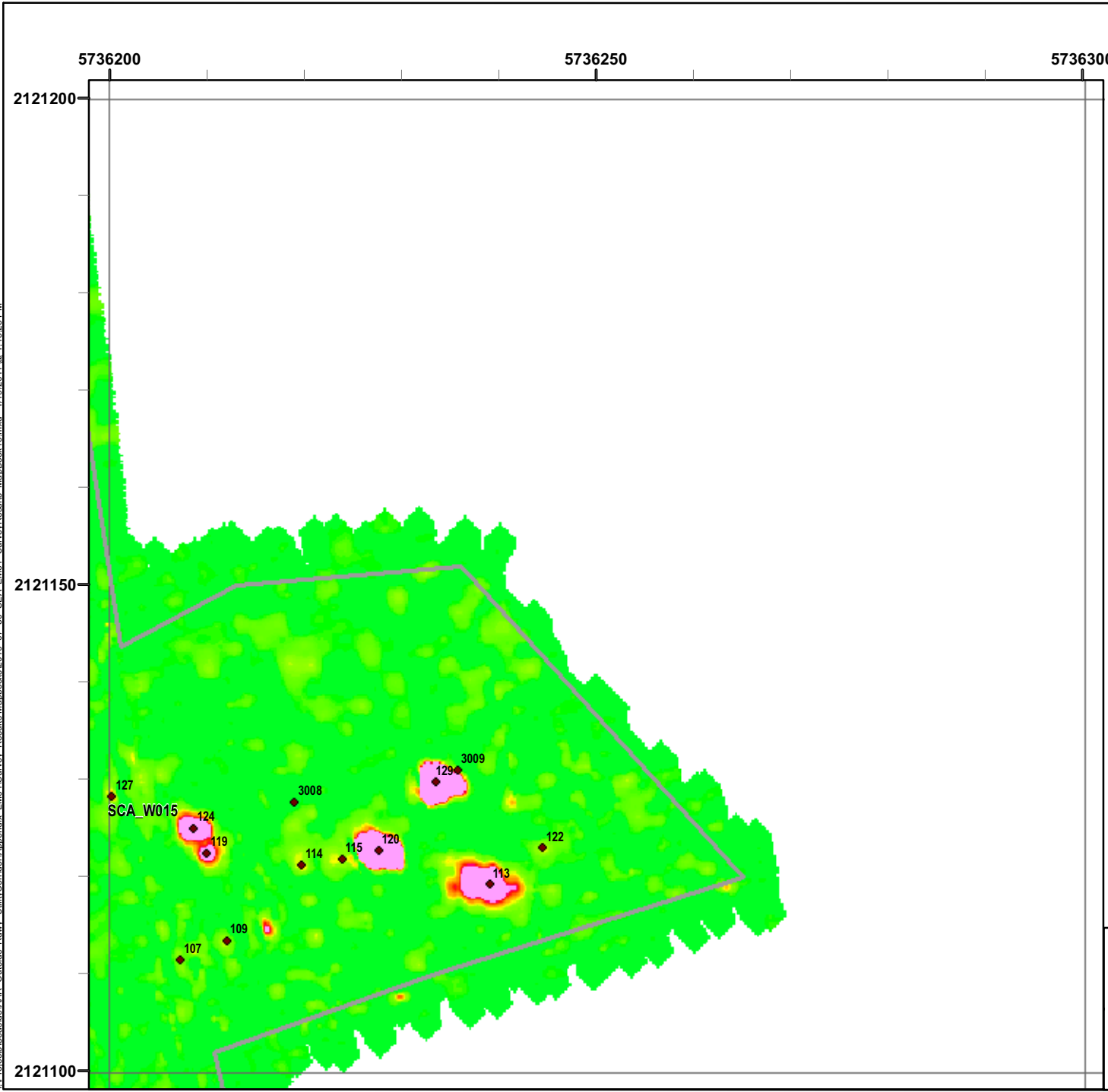


**EM61 Survey Results  
Outside Roadway and  
Utility Corridor**

FORA ESCA RP  
Monterey County, California

**Map E1-521**


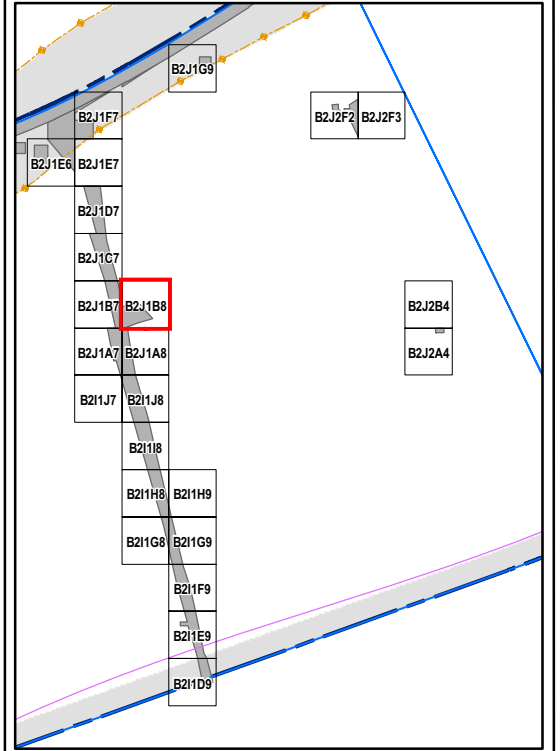
T:\Projects\Seaside\AAR\_Outside\_Rdwy\_UTILITYCORRIDOR\Appendix EM61\Survey\_Results\_MapBooks\2010\_07\_30\_SEA\_EM61\_SurveyResults\_MapBook15.mxd - 1/19/2011 @ 1:13:25 PM



### Legend

**GRID B2J1B8**

- 6012 Target Location
- ▬ Seaside MRA Boundary
- ▬ Roadway Alignment
- SCA Polygons (Investigation Areas)
- ▨ Utility Corridor
- ▨ Analog Performed
- ▭ MRS Boundary
- ▭ Excusable Data Gap

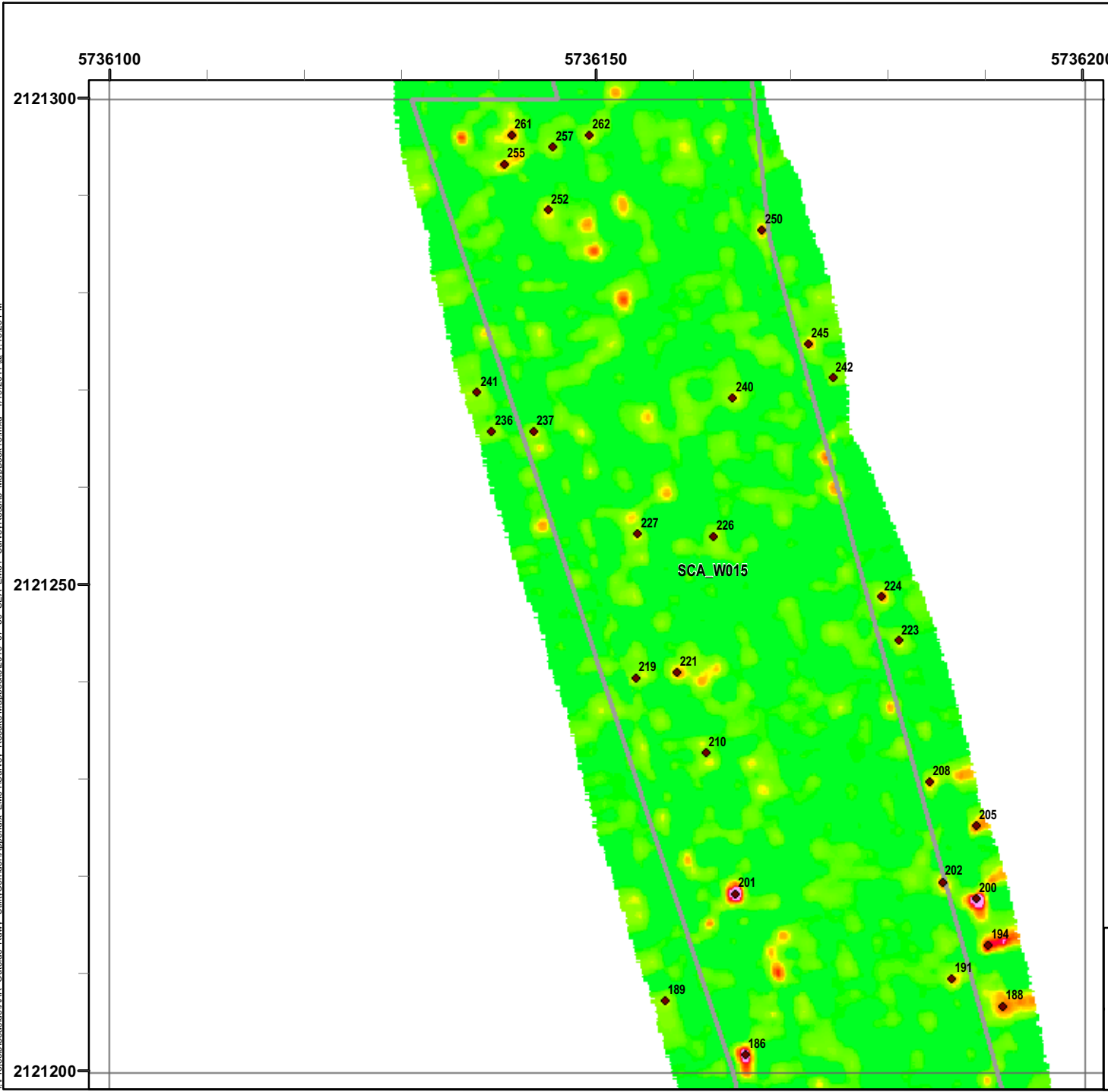


**EM61 Survey Results**  
**Outside Roadway and**  
**Utility Corridor**

FORA ESCA RP  
 Monterey County, California

**Map E1-522**

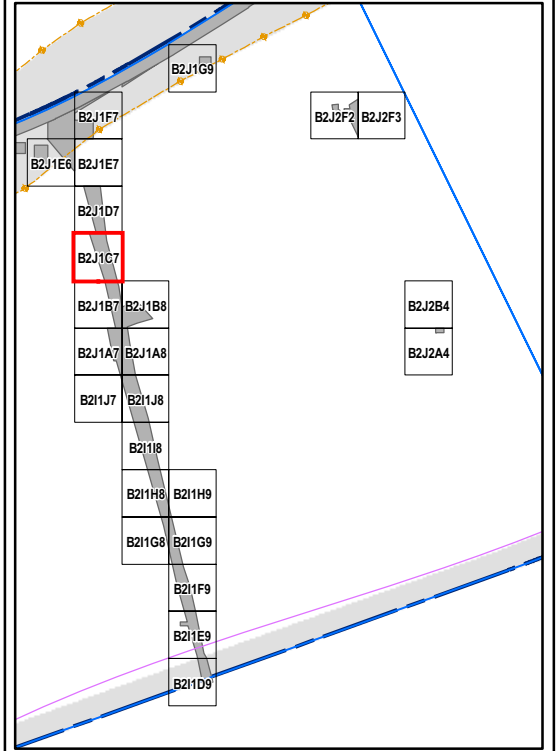
T:\Projects\Seaside\AAR\_Outside\_Rdwy\_UTILITYCORRIDOR\Appendix\_EM61\_Survey\_Results\_MapBooks\2010\_07\_30\_SEA\_EM61\_SurveyResults\_MapBook15.mxd - 1/19/2011 @ 1:13:25 PM



### Legend

**GRID B2J1C7**

- 6012 Target Location
  - ▬ Seaside MRA Boundary
  - ▬ Roadway Alignment
  - SCA Polygons (Investigation Areas)
  - ▬ Utility Corridor
  - ▬ MRS Boundary
  - ▨ Analog Performed
  - ▬ Excusable Data Gap
- Response (Stack) mV**
- 0.5 2.1 3.6 5.1 6.7 8.2 9.7 11.3 13.3 15.4 17.4 19.5



State Plane California IV, NAD 1983 (U.S. Survey Foot)

0 15 30 Feet

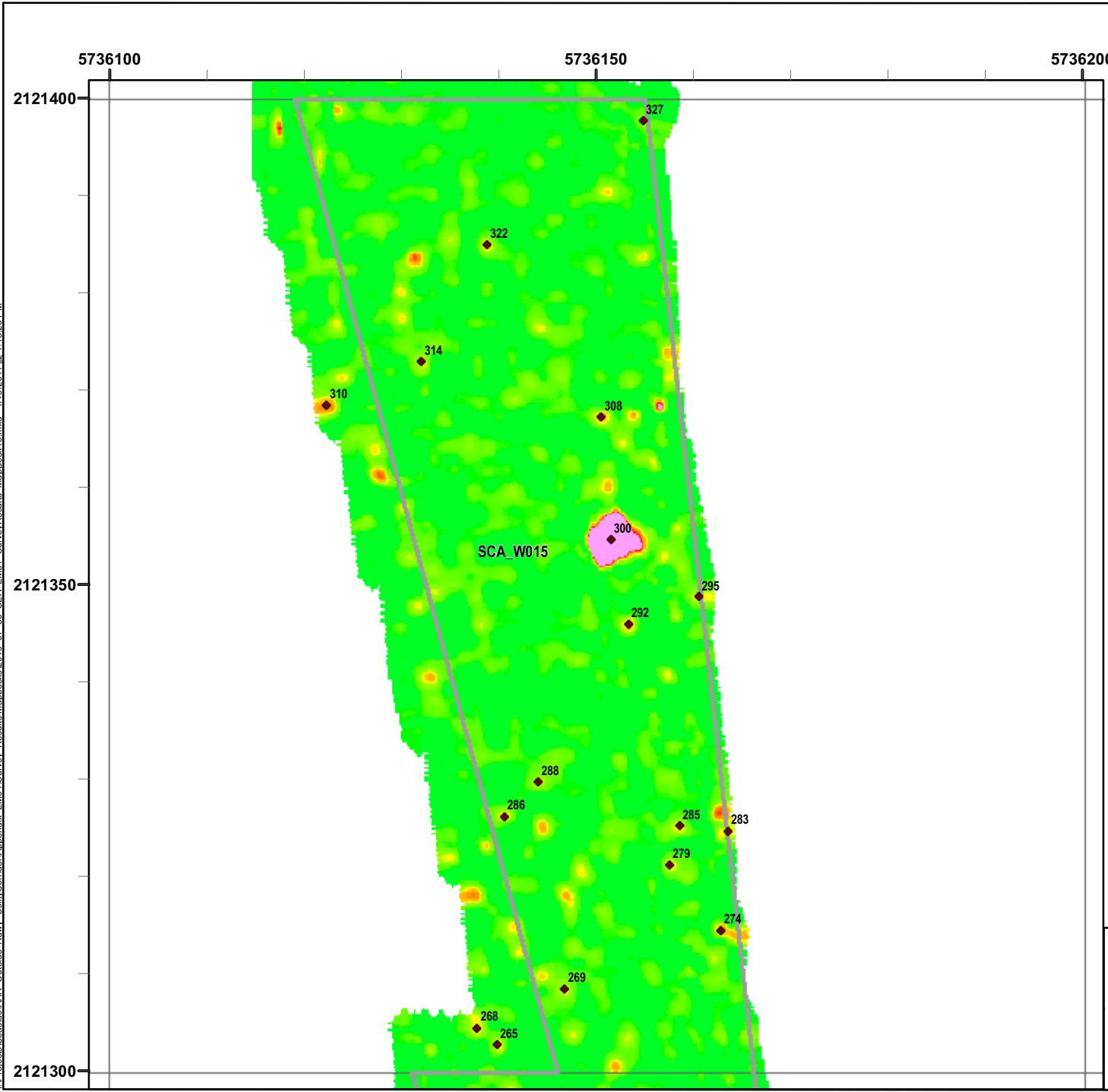


**EM61 Survey Results**  
**Outside Roadway and**  
**Utility Corridor**

FORA ESCA RP  
 Monterey County, California

**Map E1-523**

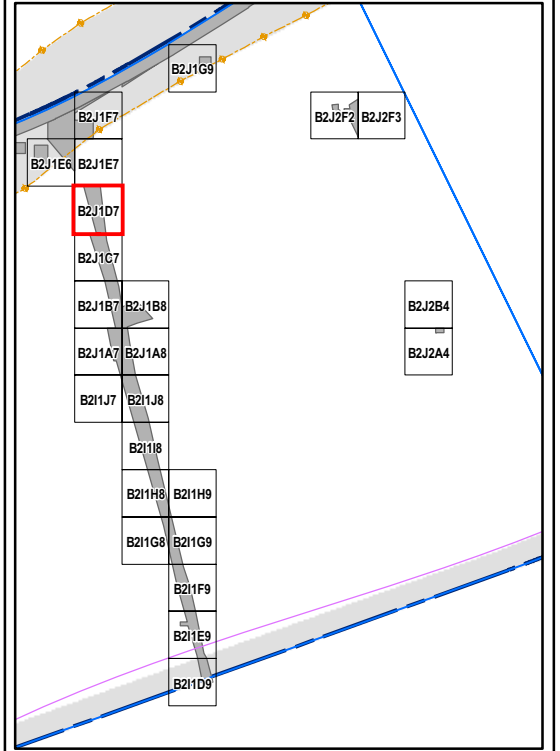
T:\Projects\Seaside\AAR\_Outside\_Rdwy\_UTILITY\Corridor\Appendix EM61\Survey\_Results\_Mapbooks\2010\_07\_30\_SEA\_EM61\_Survey\_Results\_MapBook15.mxd - 1/19/2011 @ 1:13:25 PM



### Legend

**GRID B2J1D7**

- 6012 Target Location
  - Seaside MRA Boundary
  - Roadway Alignment
  - SCA Polygons (Investigation Areas)
  - Utility Corridor
  - MRS Boundary
  - Analog Performed
  - Excusable Data Gap
- Response (Stack) mV**
- |     |     |     |     |     |     |     |      |      |      |      |      |
|-----|-----|-----|-----|-----|-----|-----|------|------|------|------|------|
| 0.5 | 2.1 | 3.6 | 5.1 | 6.7 | 8.2 | 9.7 | 11.3 | 13.3 | 15.4 | 17.4 | 19.5 |
|-----|-----|-----|-----|-----|-----|-----|------|------|------|------|------|



State Plane California IV, NAD 1983 (U.S. Survey Foot)

0 15 30 Feet

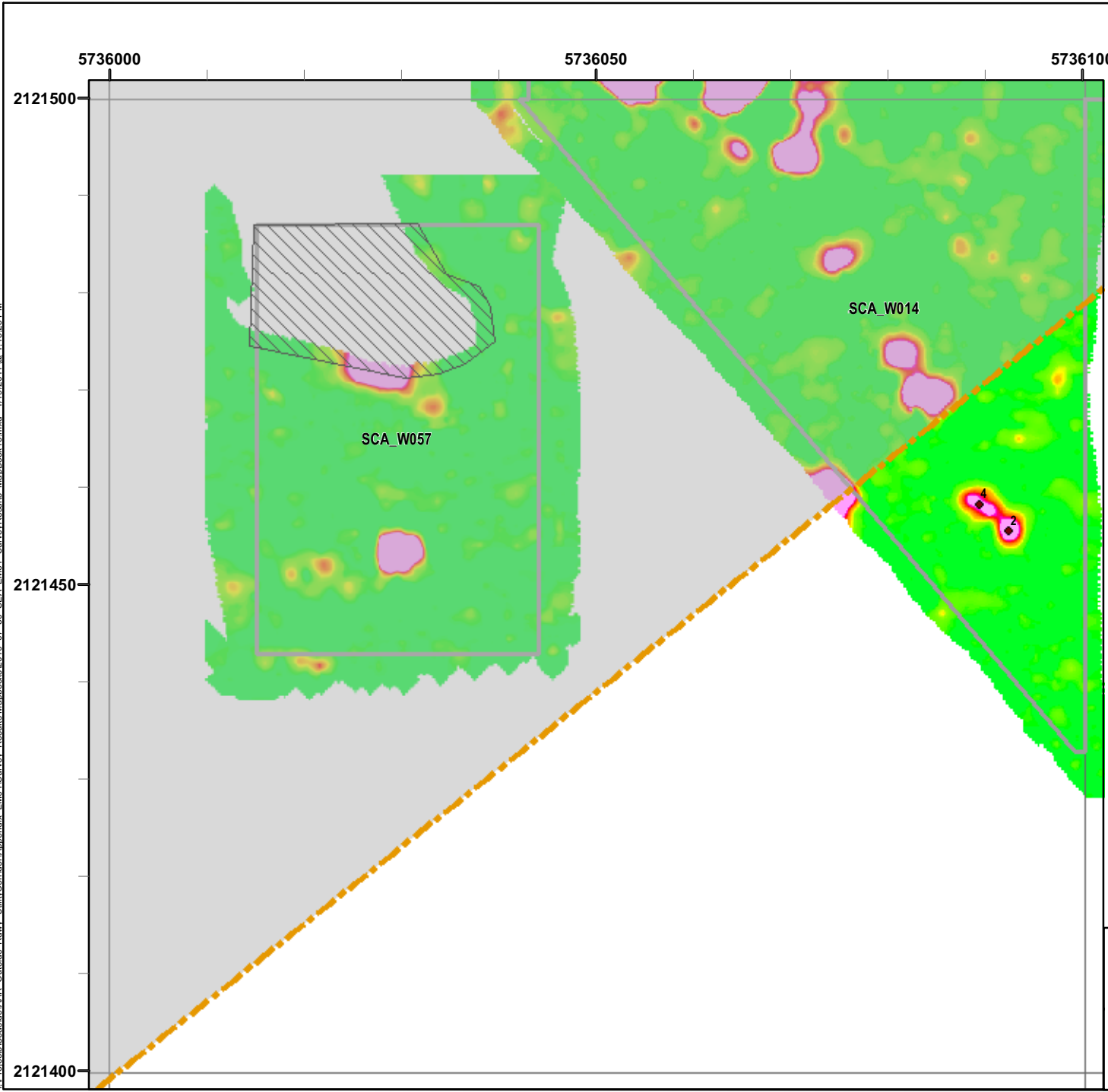


**EM61 Survey Results**  
**Outside Roadway and**  
**Utility Corridor**

FORA ESCA RP  
 Monterey County, California

**Map E1-524**


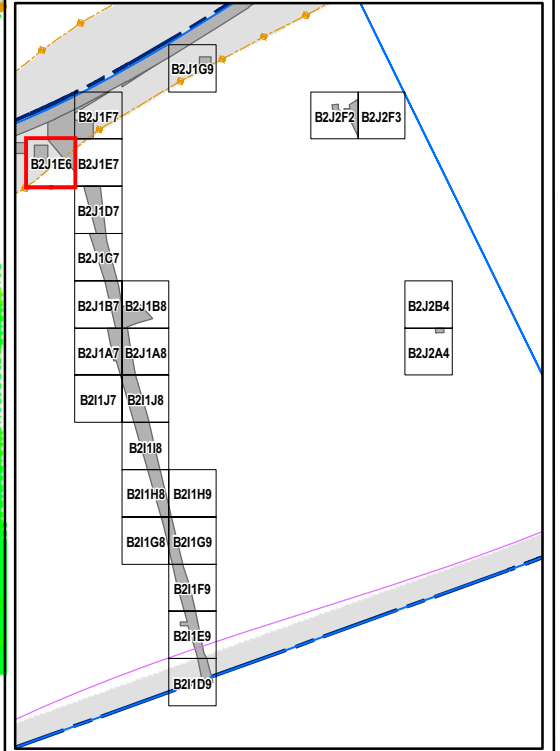
T:\Projects\Seaside\AAR\_Outside\_Rdwy\_UTILITY\Corridor\Appendix EM61 Survey Results MapBooks\2010\_07\_30\_SEA\_EM61\_SurveyResults\_MapBook15.mxd - 1/19/2011 @ 1:13:25 PM



### Legend

**GRID B2J1E6**

- 6012 ● Target Location
  - Seaside MRA Boundary
  - Roadway Alignment
  - SCA Polygons (Investigation Areas)
  - ▨ Utility Corridor
  - ▨ Analog Performed
  - MRS Boundary
  - ▨ Excusable Data Gap
- Response (Stack) mV**
- |     |     |     |     |     |     |     |      |      |      |      |      |
|-----|-----|-----|-----|-----|-----|-----|------|------|------|------|------|
| 0.5 | 2.1 | 3.6 | 5.1 | 6.7 | 8.2 | 9.7 | 11.3 | 13.3 | 15.4 | 17.4 | 19.5 |
|-----|-----|-----|-----|-----|-----|-----|------|------|------|------|------|

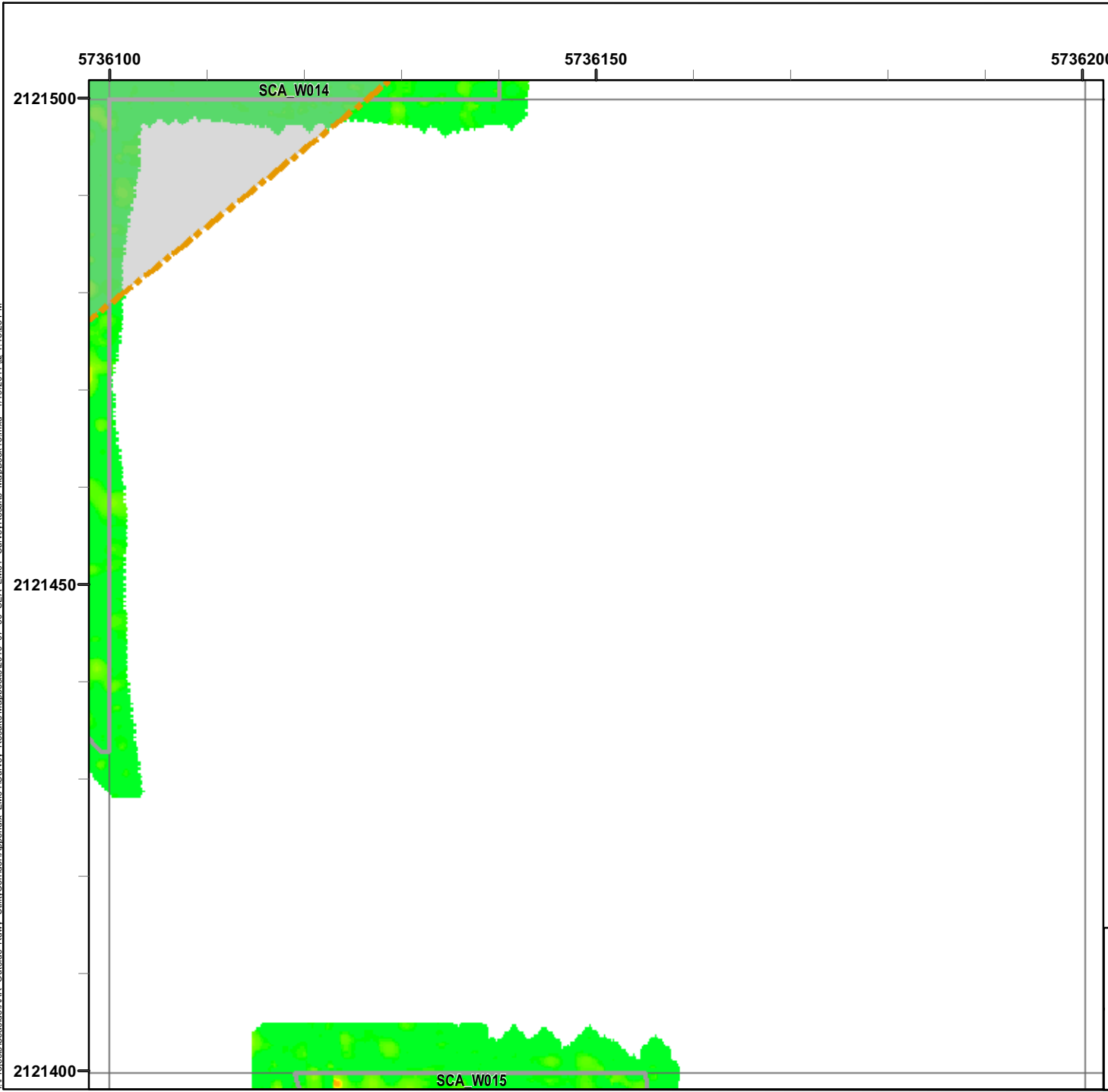


**EM61 Survey Results**  
**Outside Roadway and**  
**Utility Corridor**

FORA ESCA RP  
 Monterey County, California

**Map E1-525**

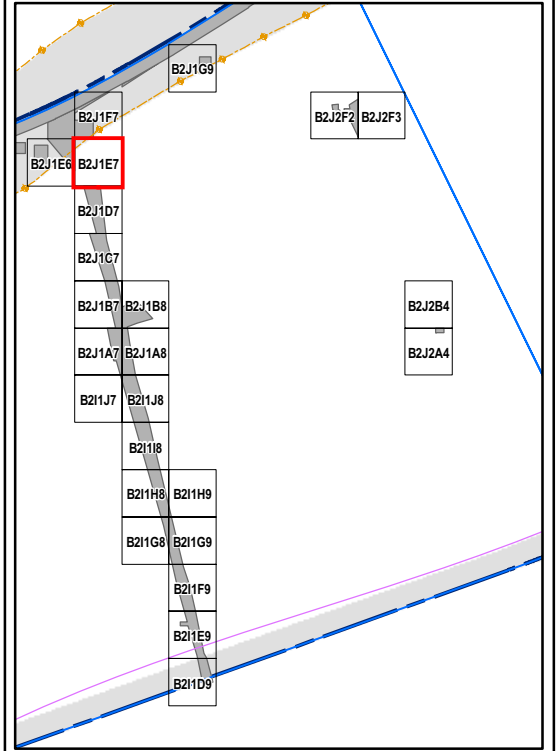
T:\Projects\Seaside\AAR\_Outside\_Rdwy\_UTILITYCORRIDOR\Appendix EM61\Survey\_Results\_MapBooks\2010\_07\_30\_SEA\_EM61\_Survey\_Results\_MapBook15.mxd - 1/19/2011 @ 1:13:25 PM



### Legend

**GRID B2J1E7**

- 6012 Target Location
  - ▬ Seaside MRA Boundary
  - ▬ Roadway Alignment
  - SCA Polygons (Investigation Areas)
  - ▭ Utility Corridor
  - ▭ MRS Boundary
  - ▨ Analog Performed
  - ▭ Excusable Data Gap
- Response (Stack)**  
mV
- 0.5 2.1 3.6 5.1 6.7 8.2 9.7 11.3 13.3 15.4 17.4 19.5



State Plane California IV, NAD 1983 (U.S. Survey Foot)

0 15 30 Feet

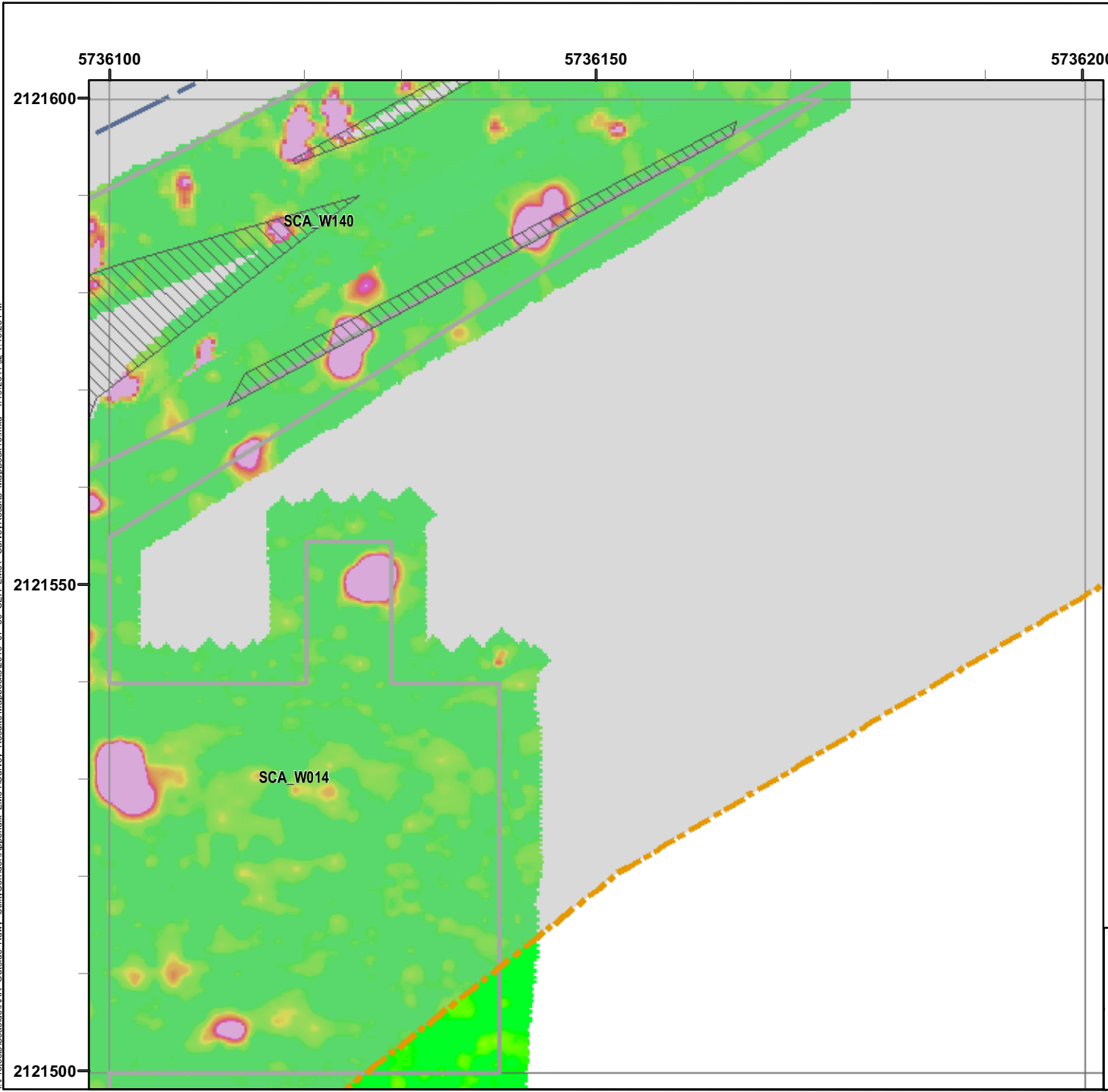


**EM61 Survey Results**  
**Outside Roadway and**  
**Utility Corridor**

FORA ESCA RP  
Monterey County, California

**Map E1-526**


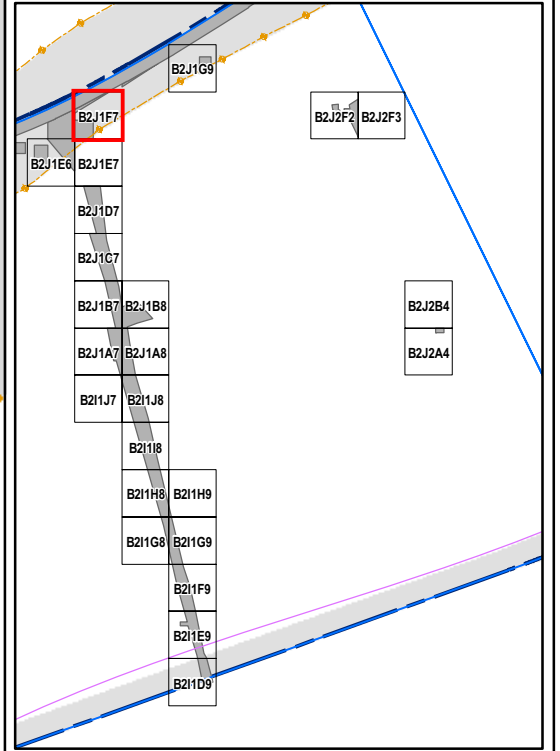
T:\Projects\Seaside\AAR\_Outside\_Rdwy\_UTILITYCORRIDOR\Appendix EM61\Survey\_Results\_MapBooks\2010\_07\_30\_SEA\_EM61\_SurveyResults\_MapBook15.mxd - 1/19/2011 @ 1:13:25 PM



### Legend

**GRID B2J1F7**

- 6012 ● Target Location
- Seaside MRA Boundary
- Roadway Alignment
- SCA Polygons (Investigation Areas)
- ▨ Utility Corridor
- ▨ Analog Performed
- MRS Boundary
- ▨ Excusable Data Gap

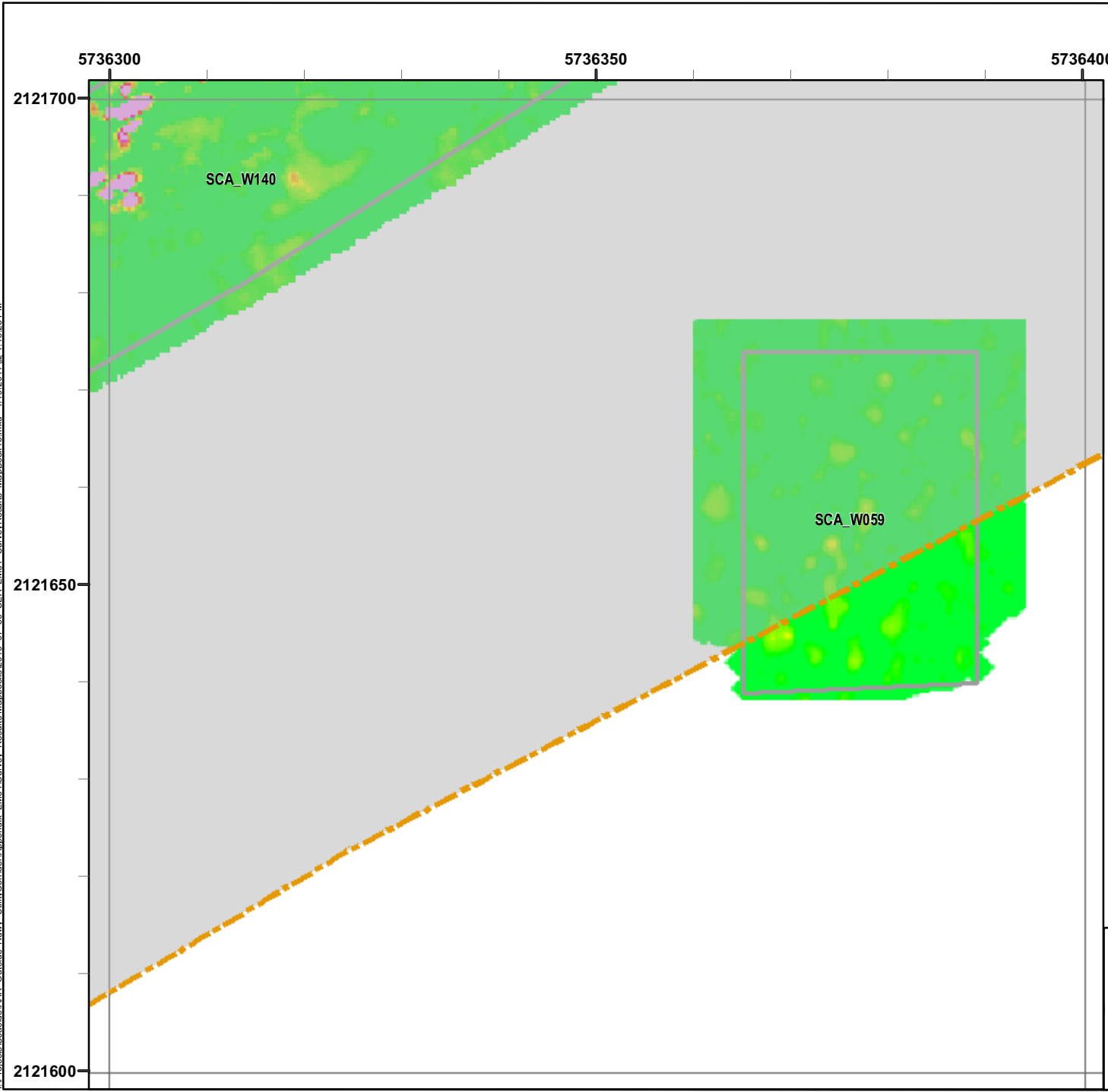


**EM61 Survey Results**  
**Outside Roadway and**  
**Utility Corridor**

FORA ESCA RP  
 Monterey County, California

**Map E1-527**


T:\Projects\Seaside\AAR\_Outside\_Rdwy\_UTILITYCORRIDOR\Appendix\_EM61\_Survey\_Results\_MapBooks\2010\_07\_30\_SEA\_EM61\_Survey\_Results\_MapBook15.mxd - 1/19/2011 @ 1:13:25 PM



### Legend

**GRID B2J1G9**

- 6012 ● Target Location
  - Seaside MRA Boundary
  - Roadway Alignment
  - SCA Polygons (Investigation Areas)
  - ▨ Utility Corridor
  - ▨ Analog Performed
  - MRS Boundary
  - ▨ Excusable Data Gap
- Response (Stack) mV**
- |     |     |     |     |     |     |     |      |      |      |      |      |
|-----|-----|-----|-----|-----|-----|-----|------|------|------|------|------|
| 0.5 | 2.1 | 3.6 | 5.1 | 6.7 | 8.2 | 9.7 | 11.3 | 13.3 | 15.4 | 17.4 | 19.5 |
|-----|-----|-----|-----|-----|-----|-----|------|------|------|------|------|



State Plane California IV, NAD 1983 (U.S. Survey Foot)

0 15 30 Feet




**EM61 Survey Results  
Outside Roadway and  
Utility Corridor**

FORA ESCA RP  
Monterey County, California

**Map E1-528**



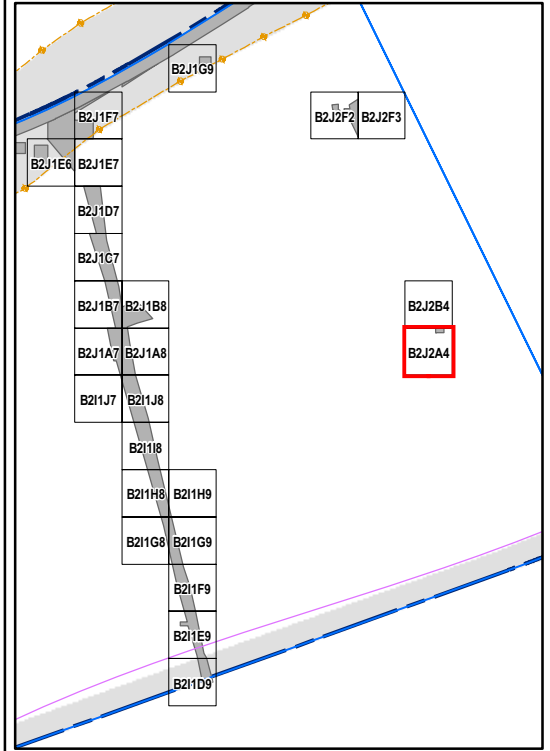
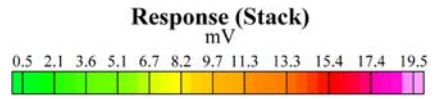
T:\Projects\Seaside\AAR\_Outside\_Rdwy\_UTILITYCORRIDOR\Appendix EM61\_Survey\_Results\_Mapbooks\2010\_07\_30\_SEA\_EM61\_Survey\_Results\_MapBook15.mxd - 1/19/2011 @ 1:13:25 PM



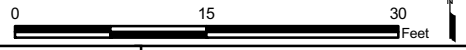
### Legend

**GRID B2J2A4**

- 6012 ● Target Location
- Seaside MRA Boundary
- Roadway Alignment
- SCA Polygons (Investigation Areas)
- Utility Corridor
- MRS Boundary
- ▨ Analog Performed
- ▨ Excusable Data Gap



State Plane California IV, NAD 1983 (U.S. Survey Foot)



**EM61 Survey Results  
Outside Roadway and  
Utility Corridor**

FORA ESCA RP  
Monterey County, California

**Map E1-529**

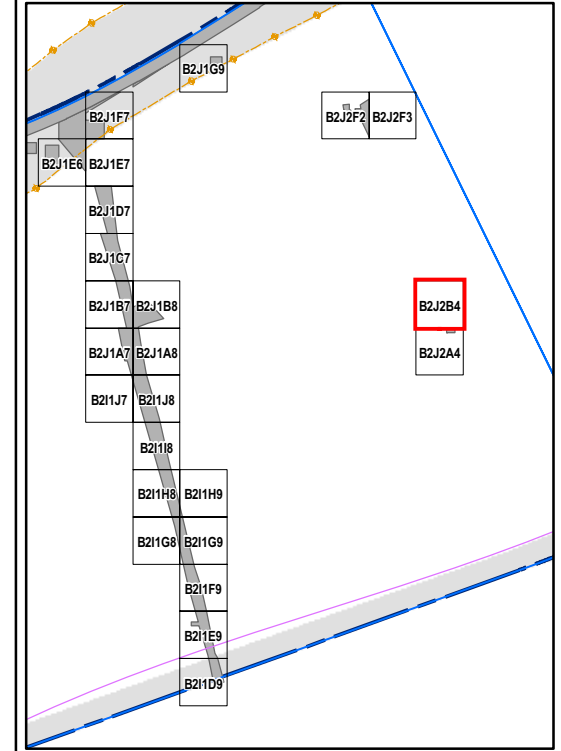

T:\Projects\Seaside\AAR\_Outside\_Rdwy\_UTILITYCORRIDOR\Appendix EM61\_Survey\_Results\_Mapbooks\2010\_07\_30\_SEA\_EM61\_Survey\_Results\_MapBook15.mxd - 1/19/2011 @ 1:13:25 PM

### Legend


**GRID B2J2B4**

- 6012 ● Target Location
- Seaside MRA Boundary
- Roadway Alignment
- SCA Polygons (Investigation Areas)
- ▨ Utility Corridor
- ▨ Analog Performed
- MRS Boundary
- ▨ Excusable Data Gap

### Response (Stack) mV



State Plane California IV, NAD 1983 (U.S. Survey Foot)



### EM61 Survey Results Outside Roadway and Utility Corridor

FORA ESCA RP  
Monterey County, California

**Map E1-530**

5736800

5736850

5736900

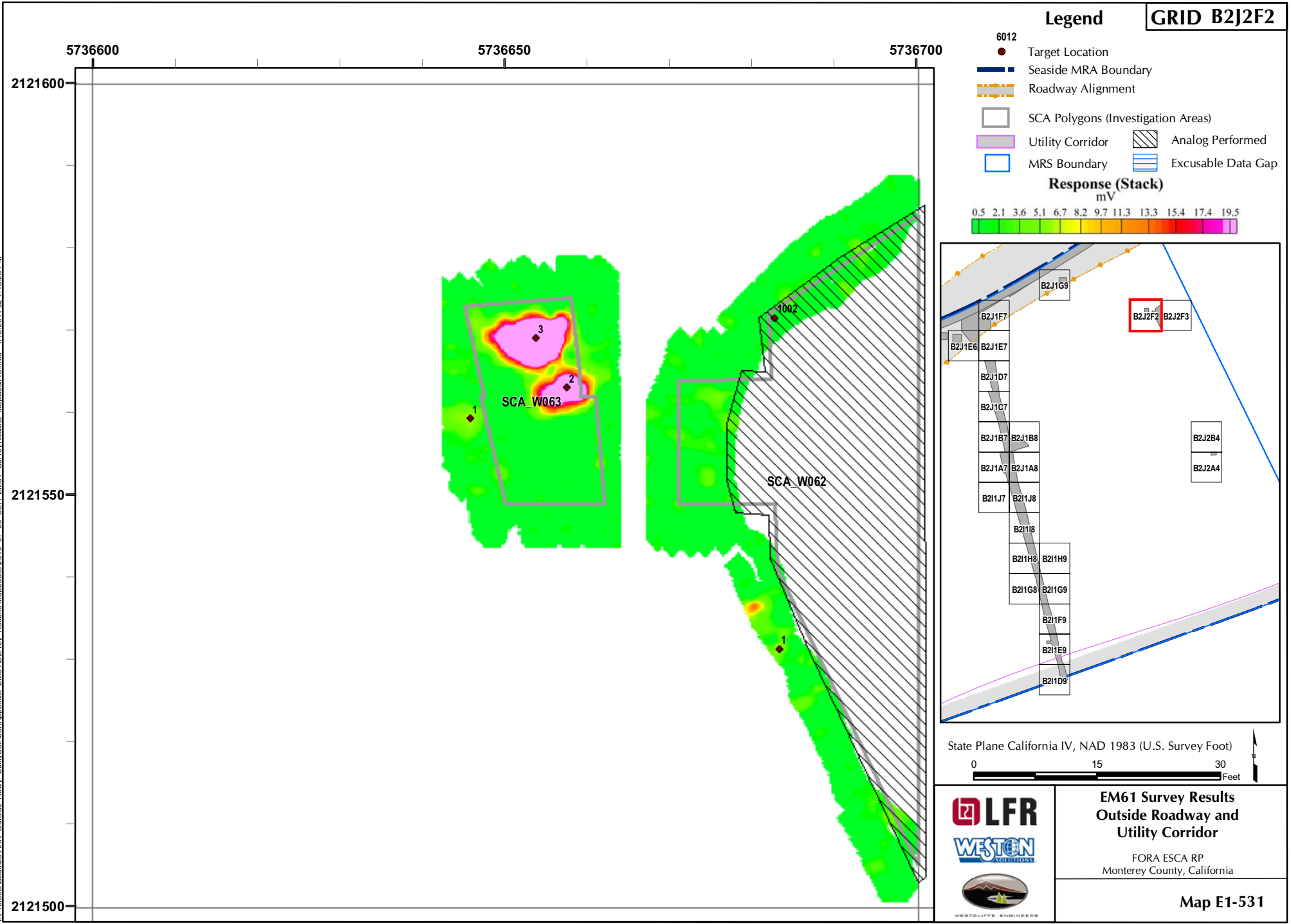
2121200

2121150

2121100

SCA\_W060

T:\Projects\Seaside\AAR\_Outside\_Rdwy\_UTILITYCORRIDOR\Appendix EM61 Survey Results Mapbooks\2010\_07\_30\_SEA\_EM61\_SurveyResults\_MapBook15.mxd - 1/19/2011 @ 1:13:25 PM



5736600

5736650

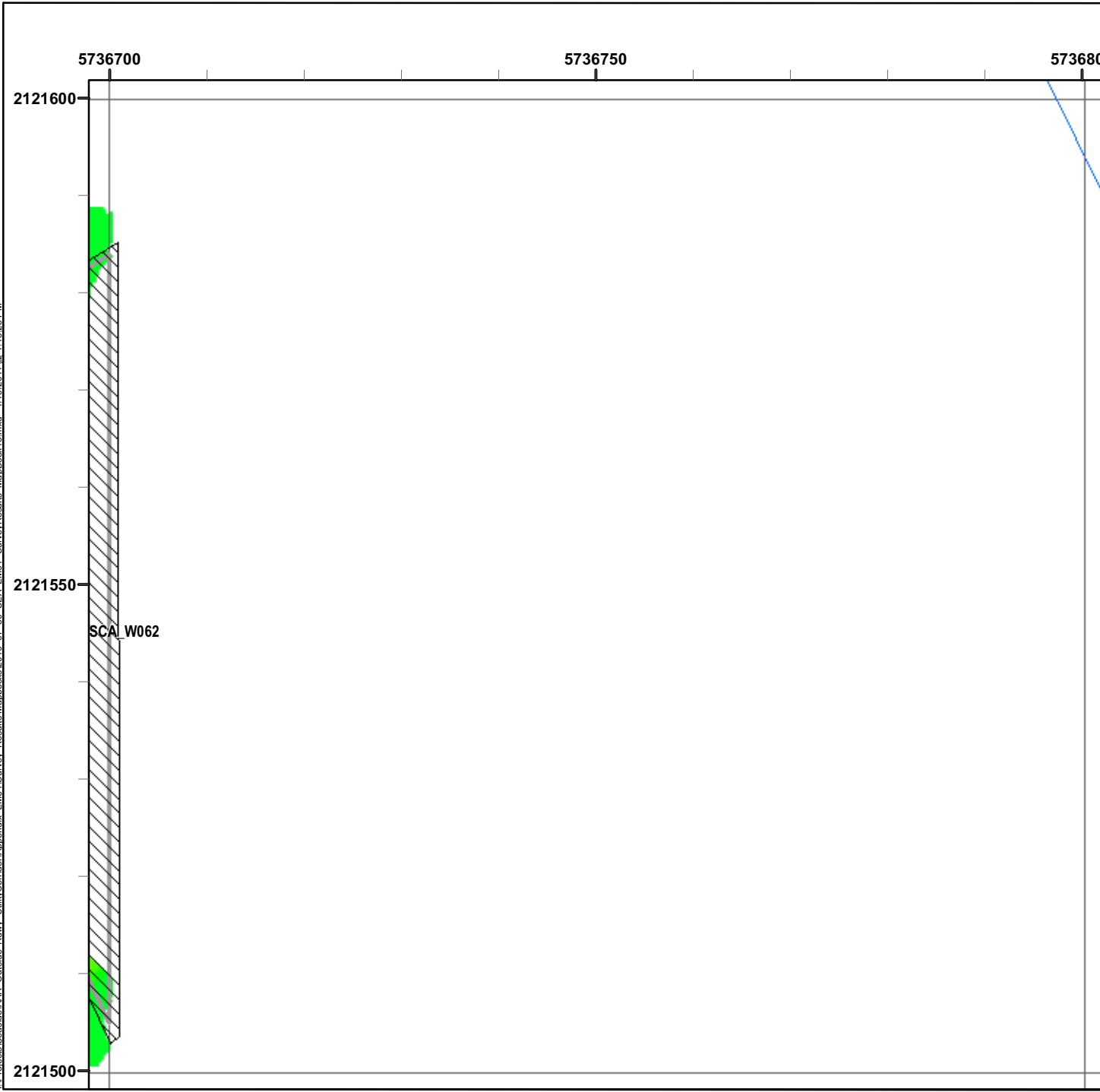
5736700

2121600

2121550

2121500

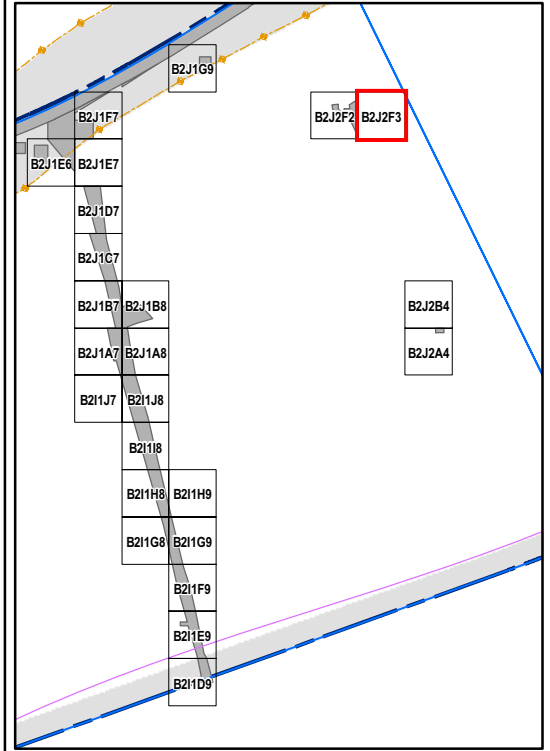
T:\Projects\Seaside\AAR\_Outside\_Rdwy\_UTILITYCORRIDOR\Appendix EM61\Survey\_Results\_MapBooks\2010\_07\_30\_SEA\_EM61\_Survey\_Results\_MapBook15.mxd - 1/19/2011 @ 1:13:25 PM



### Legend

**GRID B2J2F3**

- 6012 Target Location
- Seaside MRA Boundary
- Roadway Alignment
- SCA Polygons (Investigation Areas)
- ▨ Utility Corridor
- ▨ Analog Performed
- MRS Boundary
- ▨ Excusable Data Gap



State Plane California IV, NAD 1983 (U.S. Survey Foot)




**EM61 Survey Results**  
**Outside Roadway and**  
**Utility Corridor**

FORA ESCA RP  
Monterey County, California

**Map E1-532**

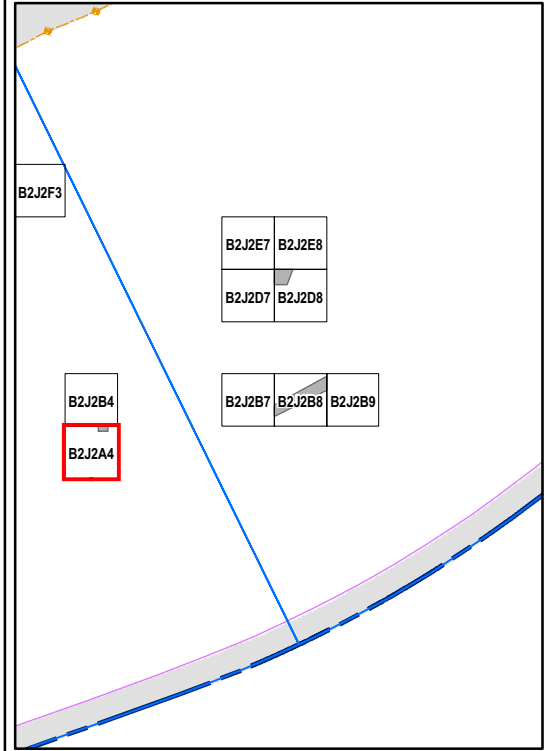
T:\Projects\Seaside\AAP\_Outside\_Rdwy\_UTILITYCorridor\Appendix\_EM61\SURVEY\_Results\_Mapbooks\2010\_07\_31\_SEA\_EM61\_SURVEY\_Results\_MapBook16.mxd - 1/19/2011 @ 1:13:25 PM



### Legend

**GRID B2J2A4**

- 6012 ● Target Location
  - Seaside MRA Boundary
  - Roadway Alignment
  - SCA Polygons (Investigation Areas)
  - Utility Corridor
  - MRS Boundary
  - ▨ Analog Performed
  - ▨ Excusable Data Gap
- Response (Stack) mV**
- |     |     |     |     |     |     |     |      |      |      |      |      |
|-----|-----|-----|-----|-----|-----|-----|------|------|------|------|------|
| 0.5 | 2.1 | 3.6 | 5.1 | 6.7 | 8.2 | 9.7 | 11.3 | 13.3 | 15.4 | 17.4 | 19.5 |
|-----|-----|-----|-----|-----|-----|-----|------|------|------|------|------|




State Plane California IV, NAD 1983 (U.S. Survey Foot)

0 15 30 Feet

	<p><b>EM61 Survey Results</b>  <b>Outside Roadway and</b>  <b>Utility Corridor</b></p> <p>FORA ESCA RP          Monterey County, California</p>
	<p><b>Map E1-533</b></p>


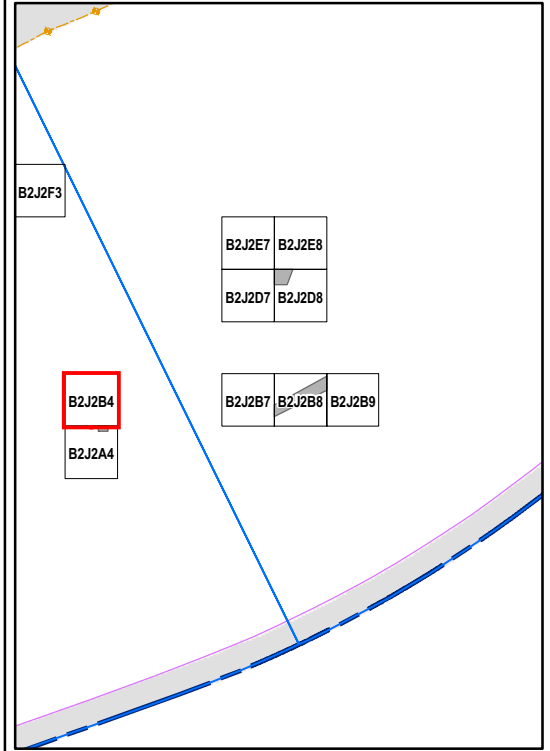
T:\Projects\Seaside\AAP\_Outside\_Rdwy\_UTILITYCorridor\Appendix\_EM61\SURVEY\_Results\_Mapbooks\2010\_07\_31\_SEA\_EM61\_SURVEY\_Results\_MapBook16.mxd - 1/19/2011 @ 1:13:25 PM



### Legend

**GRID B2J2B4**

- 6012 ● Target Location
- Seaside MRA Boundary
- Roadway Alignment
- SCA Polygons (Investigation Areas)
- ▨ Utility Corridor
- ▨ Analog Performed
- MRS Boundary
- ▨ Excusable Data Gap




**EM61 Survey Results  
Outside Roadway and  
Utility Corridor**

FORA ESCA RP  
Monterey County, California

**Map E1-534**

T:\Projects\Seaside\AAP\_Outside\_Rdwy\_UTILITYCorridor\Appendix\_EM61\SURVEY\_Results\_Mapbooks\2010\_07\_31\_SEA\_EM61\_SURVEY\_Results\_MapBook16.mxd - 1/19/2011 @ 1:13:25 PM



### Legend

**GRID B2J2B7**

- 6012 ● Target Location
- ▬ Seaside MRA Boundary
- ▬ Roadway Alignment
- SCA Polygons (Investigation Areas)
- ▨ Utility Corridor
- ▨ Analog Performed
- MRS Boundary
- ▨ Excusable Data Gap



State Plane California IV, NAD 1983 (U.S. Survey Foot)

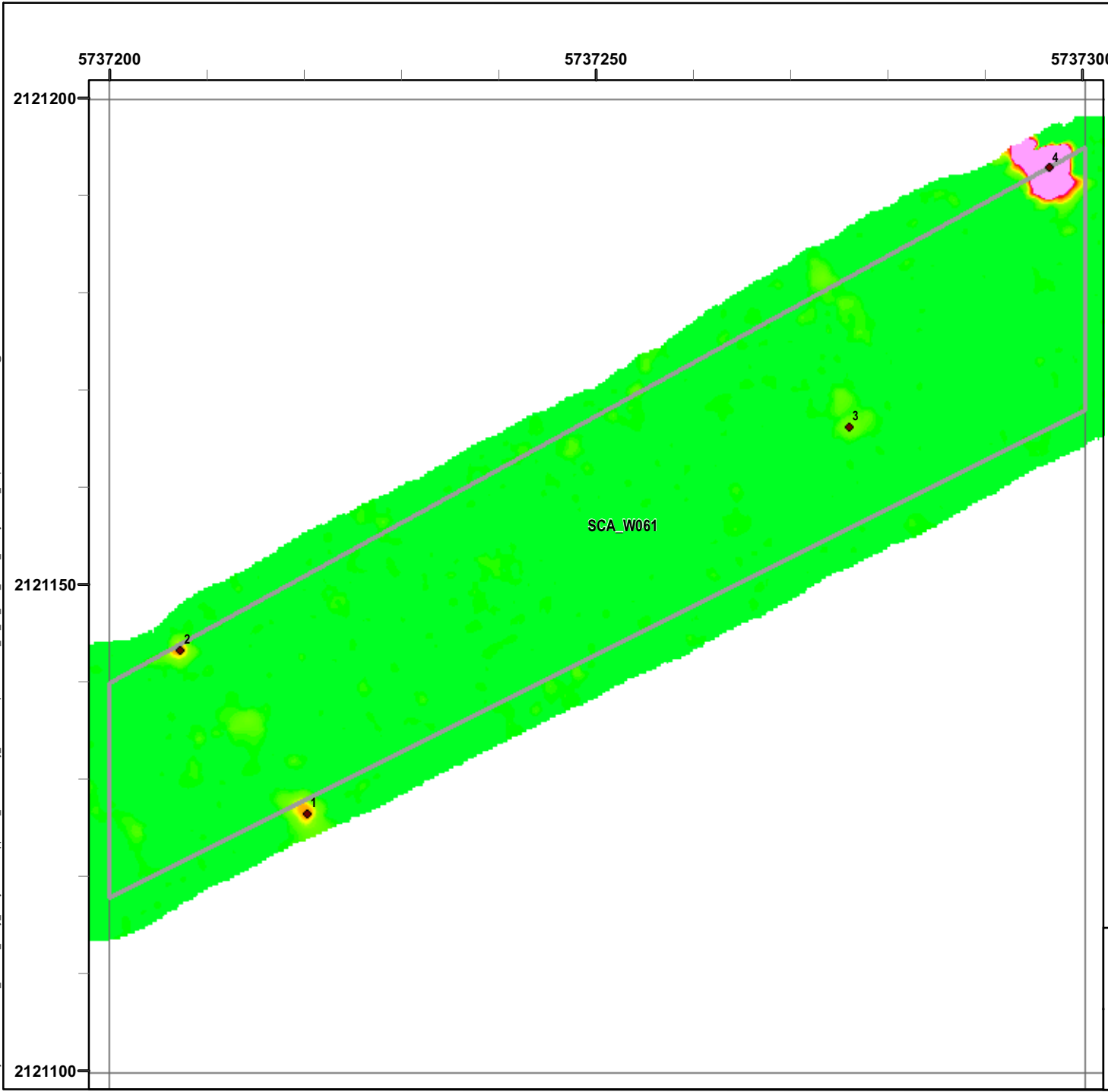


**EM61 Survey Results**  
**Outside Roadway and**  
**Utility Corridor**

FORA ESCA RP  
Monterey County, California

**Map E1-535**

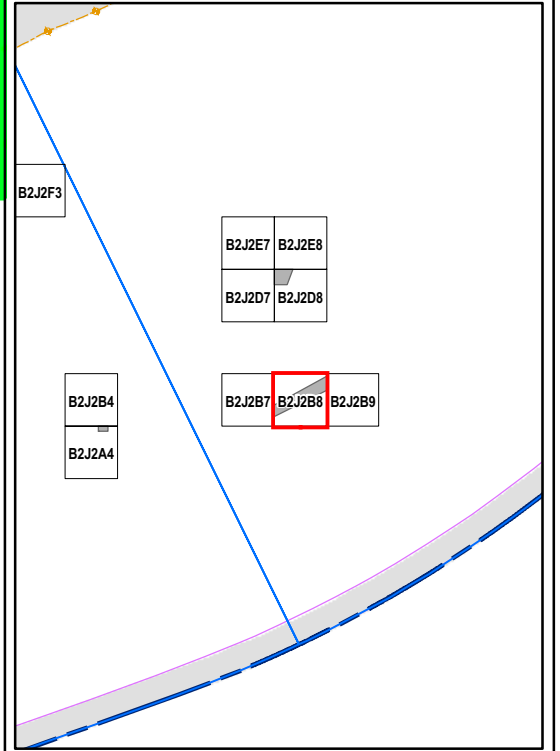
T:\Projects\Seaside\AAR\_Outside\_Rdwy\_UTILITYCorridor\Appendix\_EM61\Survey\_Results\_Mapbooks\2010\_07\_31\_SEA\_EM61\_Survey\_Results\_MapBook16.mxd - 1/19/2011 @ 1:13:25 PM



### Legend

**GRID B2J2B8**

- 6012 ● Target Location
  - Seaside MRA Boundary
  - - - Roadway Alignment
  - SCA Polygons (Investigation Areas)
  - ▨ Utility Corridor
  - ▨ Analog Performed
  - MRS Boundary
  - ▨ Excusable Data Gap
- Response (Stack) mV**
- |     |     |     |     |     |     |     |      |      |      |      |      |
|-----|-----|-----|-----|-----|-----|-----|------|------|------|------|------|
| 0.5 | 2.1 | 3.6 | 5.1 | 6.7 | 8.2 | 9.7 | 11.3 | 13.3 | 15.4 | 17.4 | 19.5 |
|-----|-----|-----|-----|-----|-----|-----|------|------|------|------|------|



State Plane California IV, NAD 1983 (U.S. Survey Foot)

0 15 30 Feet




**EM61 Survey Results  
Outside Roadway and  
Utility Corridor**

FORA ESCA RP  
Monterey County, California

**Map E1-536**



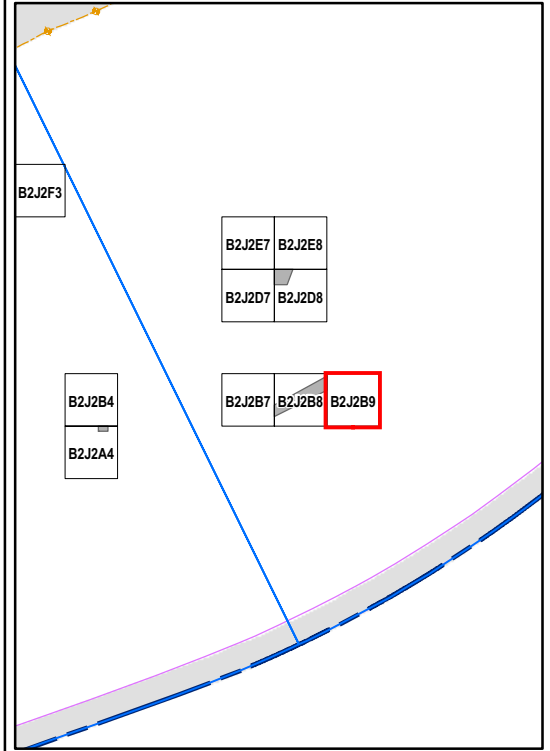
T:\Projects\Seaside\AAP\_Outside\_Rdwy\_UTILITYCorridor\Appendix\_EM61\Survey\_Results\_Mapbooks\2010\_07\_31\_SEA\_EM61\_Survey\_Results\_MapBook16.mxd - 1/19/2011 @ 1:13:25 PM



### Legend

**GRID B2J2B9**

- 6012 ● Target Location
  - Seaside MRA Boundary
  - Roadway Alignment
  - SCA Polygons (Investigation Areas)
  - ▨ Utility Corridor
  - ▨ Analog Performed
  - MRS Boundary
  - ▨ Excusable Data Gap
- Response (Stack)**  
mV
- |     |     |     |     |     |     |     |      |      |      |      |      |
|-----|-----|-----|-----|-----|-----|-----|------|------|------|------|------|
| 0.5 | 2.1 | 3.6 | 5.1 | 6.7 | 8.2 | 9.7 | 11.3 | 13.3 | 15.4 | 17.4 | 19.5 |
|-----|-----|-----|-----|-----|-----|-----|------|------|------|------|------|



State Plane California IV, NAD 1983 (U.S. Survey Foot)

0 15 30 Feet




**EM61 Survey Results**  
**Outside Roadway and**  
**Utility Corridor**

FORA ESCA RP  
Monterey County, California

**Map E1-537**

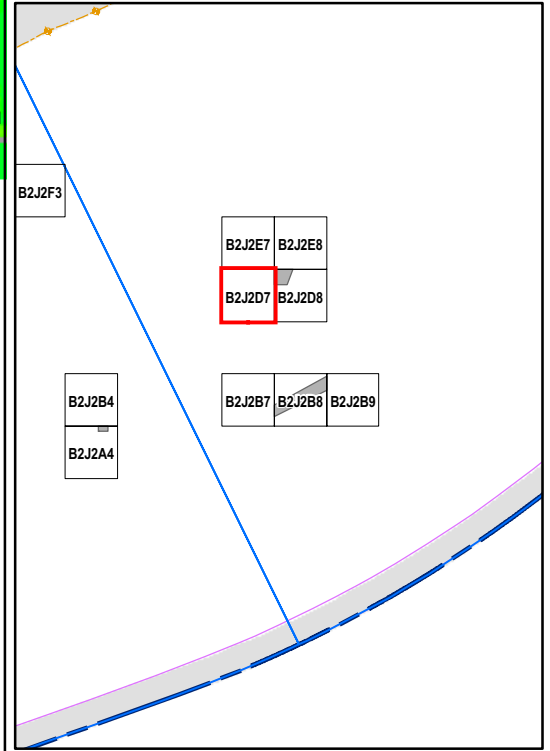
T:\Projects\Seaside\AAP\_Outside\_Rdwy\_UTILITYCorridor\Appendix\_EM61\SURVEY\_Results\_MapBooks\2010\_07\_31\_SEA\_EM61\_SURVEY\_Results\_MapBook16.mxd - 1/19/2011 @ 1:13:25 PM



### Legend

**GRID B2J2D7**

- 6012 ● Target Location
- Seaside MRA Boundary
- Roadway Alignment
- SCA Polygons (Investigation Areas)
- Utility Corridor
- MRS Boundary
- ▨ Analog Performed
- ▨ Excusable Data Gap



State Plane California IV, NAD 1983 (U.S. Survey Foot)

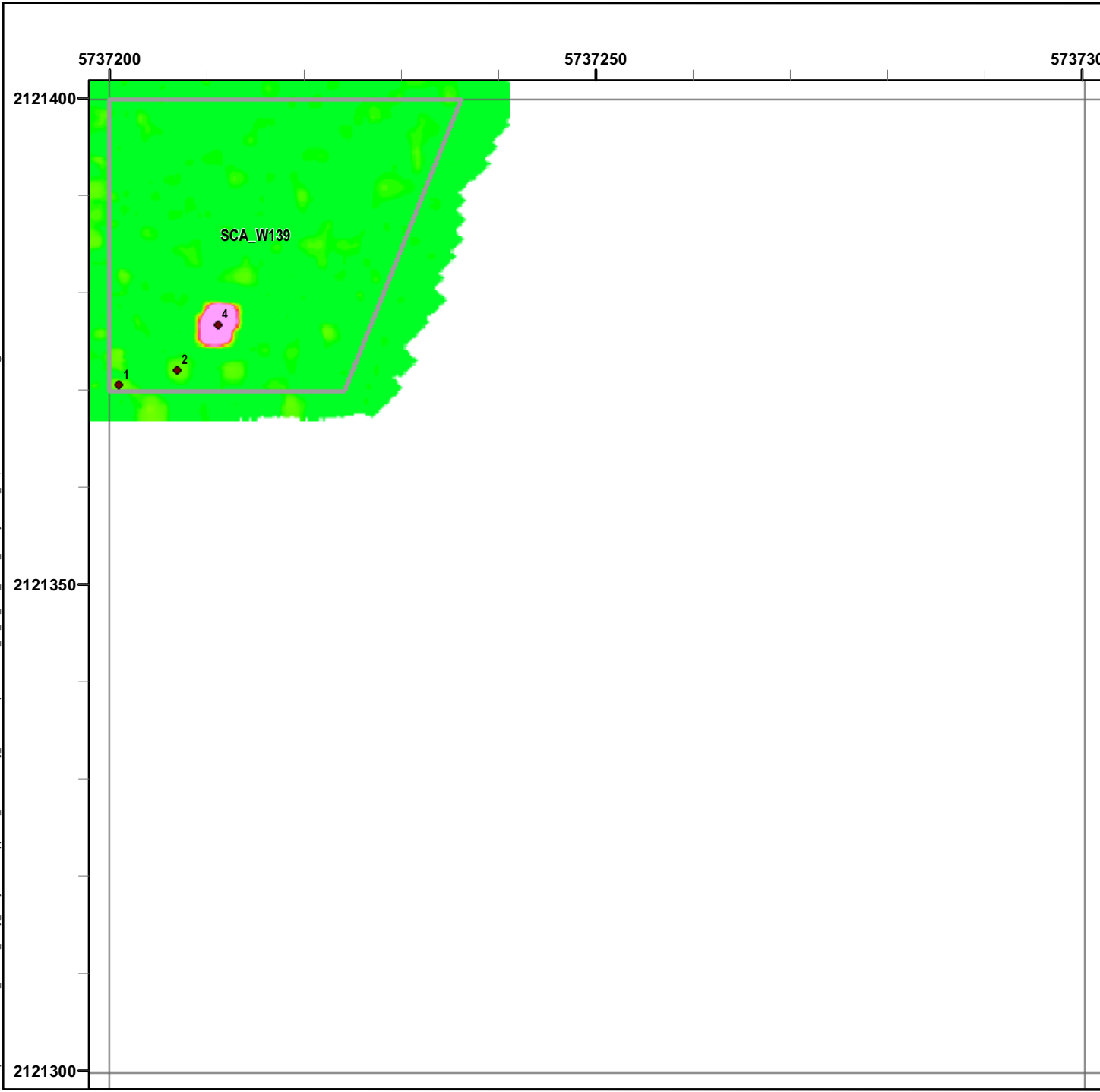


**EM61 Survey Results  
Outside Roadway and  
Utility Corridor**

FORA ESCA RP  
Monterey County, California

**Map E1-538**

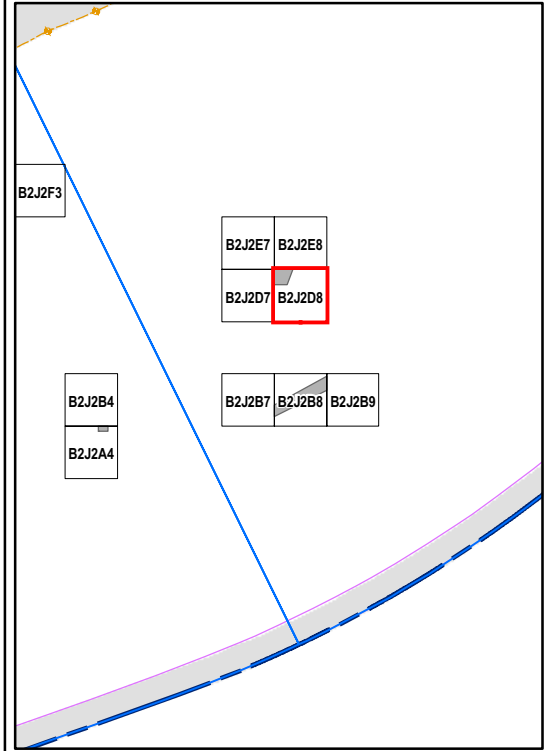
T:\Projects\Seaside\AAP\_Outside\_Rdwy\_UTILITYCorridor\Appendix\_EM61\SURVEY\_Results\Mapbooks\2010\_07\_31\_SEA\_EM61\_SURVEY\_Results\_MapBook16.mxd - 1/19/2011 @ 1:13:25 PM



### Legend

**GRID B2J2D8**

- 6012 ● Target Location
- Seaside MRA Boundary
- Roadway Alignment
- SCA Polygons (Investigation Areas)
- Utility Corridor
- MRS Boundary
- ▨ Analog Performed
- ▨ Excusable Data Gap



State Plane California IV, NAD 1983 (U.S. Survey Foot)




**EM61 Survey Results  
Outside Roadway and  
Utility Corridor**

FORA ESCA RP  
Monterey County, California

**Map E1-539**

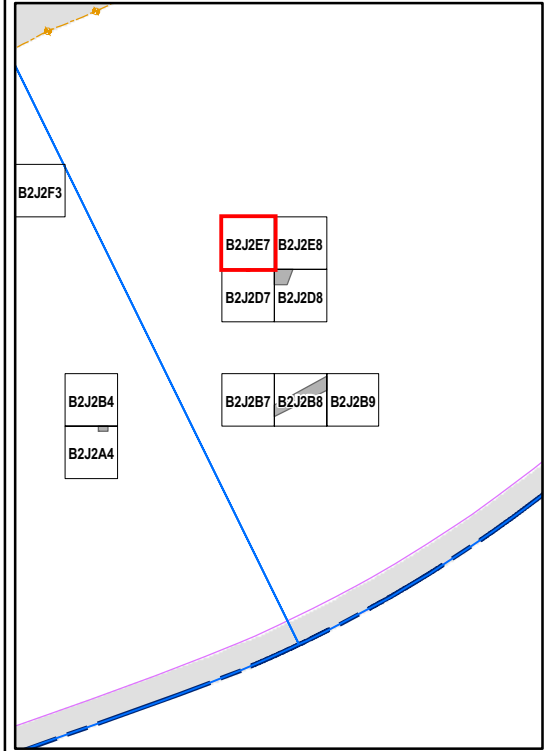
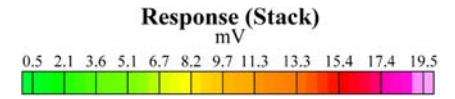
T:\Projects\Seaside\AAP\_Outside\_Rdwy\_UTILITYCorridor\Appendix\_EM61\SURVEY\_Results\_Mapbooks\2010\_07\_31\_SEA\_EM61\_SURVEY\_Results\_MapBook16.mxd - 1/19/2011 @ 1:13:25 PM




### Legend

**GRID B2J2E7**

- 6012 ● Target Location
- Seaside MRA Boundary
- - - Roadway Alignment
- SCA Polygons (Investigation Areas)
- ▨ Utility Corridor
- ▨ Analog Performed
- MRS Boundary
- ▨ Excusable Data Gap



State Plane California IV, NAD 1983 (U.S. Survey Foot)




**EM61 Survey Results**  
**Outside Roadway and**  
**Utility Corridor**

FORA ESCA RP  
 Monterey County, California

**Map E1-540**

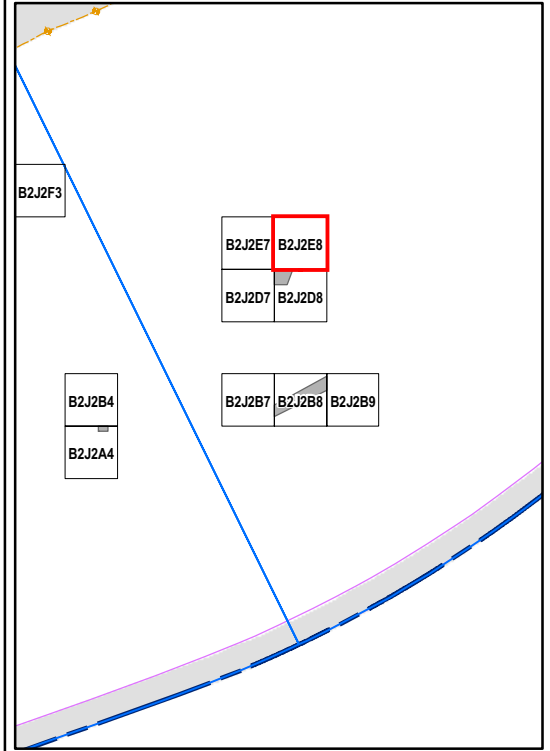
T:\Projects\Seaside\AAP\_Outside\_Rdwy\_UTILITYCorridor\Appendix\_EM61\SURVEY\_Results\_MapBooks\2010\_07\_31\_SEA\_EM61\_SURVEY\_Results\_MapBook16.mxd - 1/19/2011 @ 1:13:25 PM



### Legend

**GRID B2J2E8**

- 6012 ● Target Location
- Seaside MRA Boundary
- Roadway Alignment
- SCA Polygons (Investigation Areas)
- ▨ Utility Corridor
- ▨ Analog Performed
- MRS Boundary
- ▨ Excusable Data Gap



State Plane California IV, NAD 1983 (U.S. Survey Foot)

0 15 30 Feet

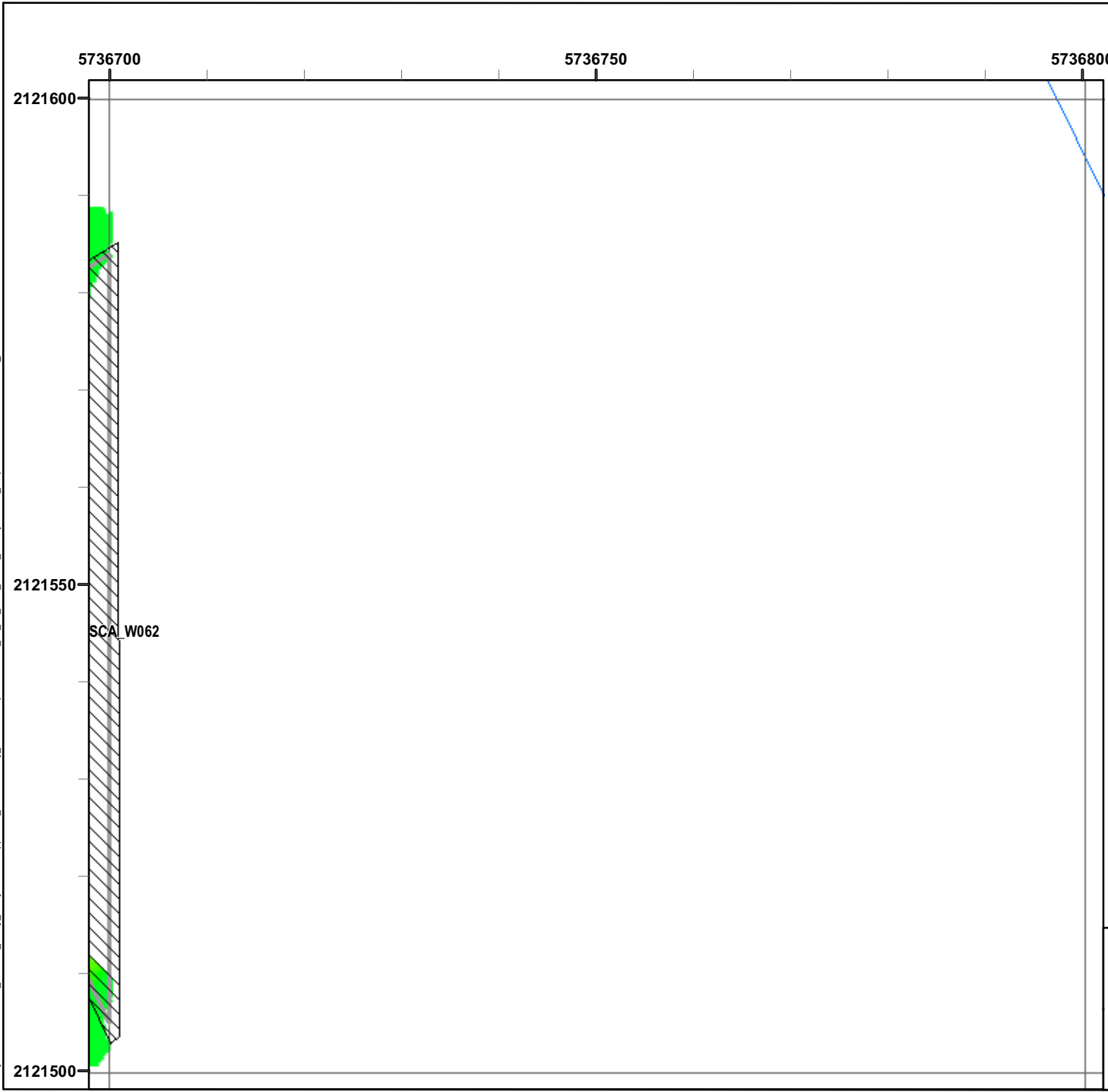


**EM61 Survey Results**  
**Outside Roadway and**  
**Utility Corridor**

FORA ESCA RP  
Monterey County, California

**Map E1-541**

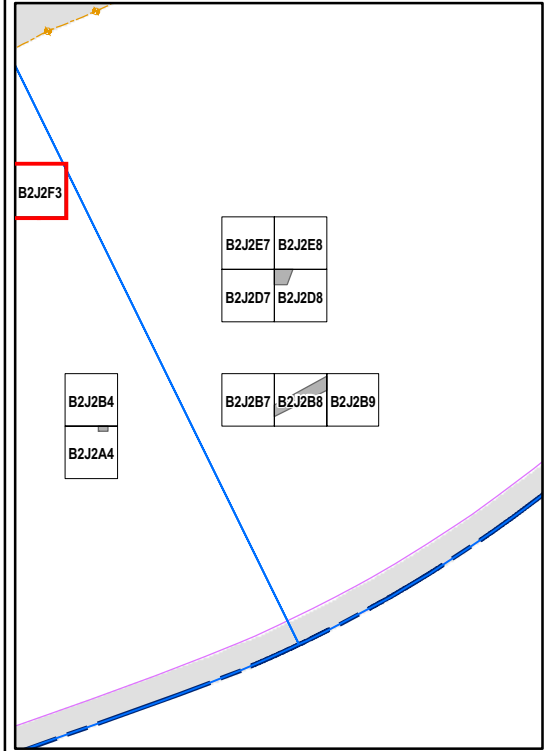
T:\Projects\Seaside\AAP\_Outside\_Rdwy\_UTILITYCorridor\Appendix\_EM61\SURVEY\_Results\_Mapbooks\2010\_07\_31\_SEA\_EM61\_SURVEY\_Results\_MapBook16.mxd - 1/19/2011 @ 1:13:25 PM



### Legend

**GRID B2J2F3**

- 6012 ● Target Location
- ▬ Seaside MRA Boundary
- ▬ Roadway Alignment
- SCA Polygons (Investigation Areas)
- ▨ Utility Corridor
- ▨ Analog Performed
- MRS Boundary
- ▨ Excusable Data Gap



State Plane California IV, NAD 1983 (U.S. Survey Foot)




**EM61 Survey Results  
Outside Roadway and  
Utility Corridor**

FORA ESCA RP  
Monterey County, California

**Map E1-542**

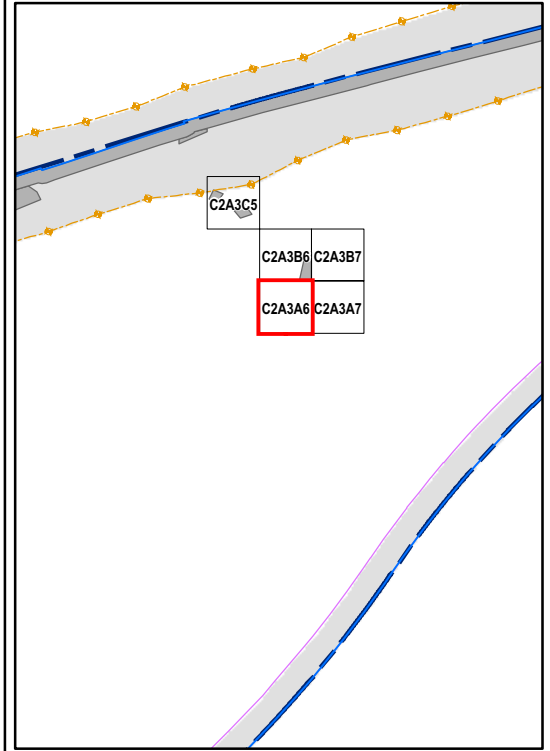
T:\Projects\Seaside\AAR\_Outside\_Rdwy\_UTILITYCorridor\Appendix\_EM61\SURVEY\_Results\_Mapbooks\2010\_07\_31\_SEA\_EM61\_SURVEY\_Results\_MapBook17.mxd - 1/19/2011 @ 1:47:53 PM



### Legend

GRID C2A3A6

- 6012 ● Target Location
  - Seaside MRA Boundary
  - Roadway Alignment
  - SCA Polygons (Investigation Areas)
  - Utility Corridor
  - MRS Boundary
  - ▨ Analog Performed
  - ▨ Excusable Data Gap
- Response (Stack)**  
mV
- |     |     |     |     |     |     |     |      |      |      |      |      |
|-----|-----|-----|-----|-----|-----|-----|------|------|------|------|------|
| 0.5 | 2.1 | 3.6 | 5.1 | 6.7 | 8.2 | 9.7 | 11.3 | 13.3 | 15.4 | 17.4 | 19.5 |
|-----|-----|-----|-----|-----|-----|-----|------|------|------|------|------|



State Plane California IV, NAD 1983 (U.S. Survey Foot)

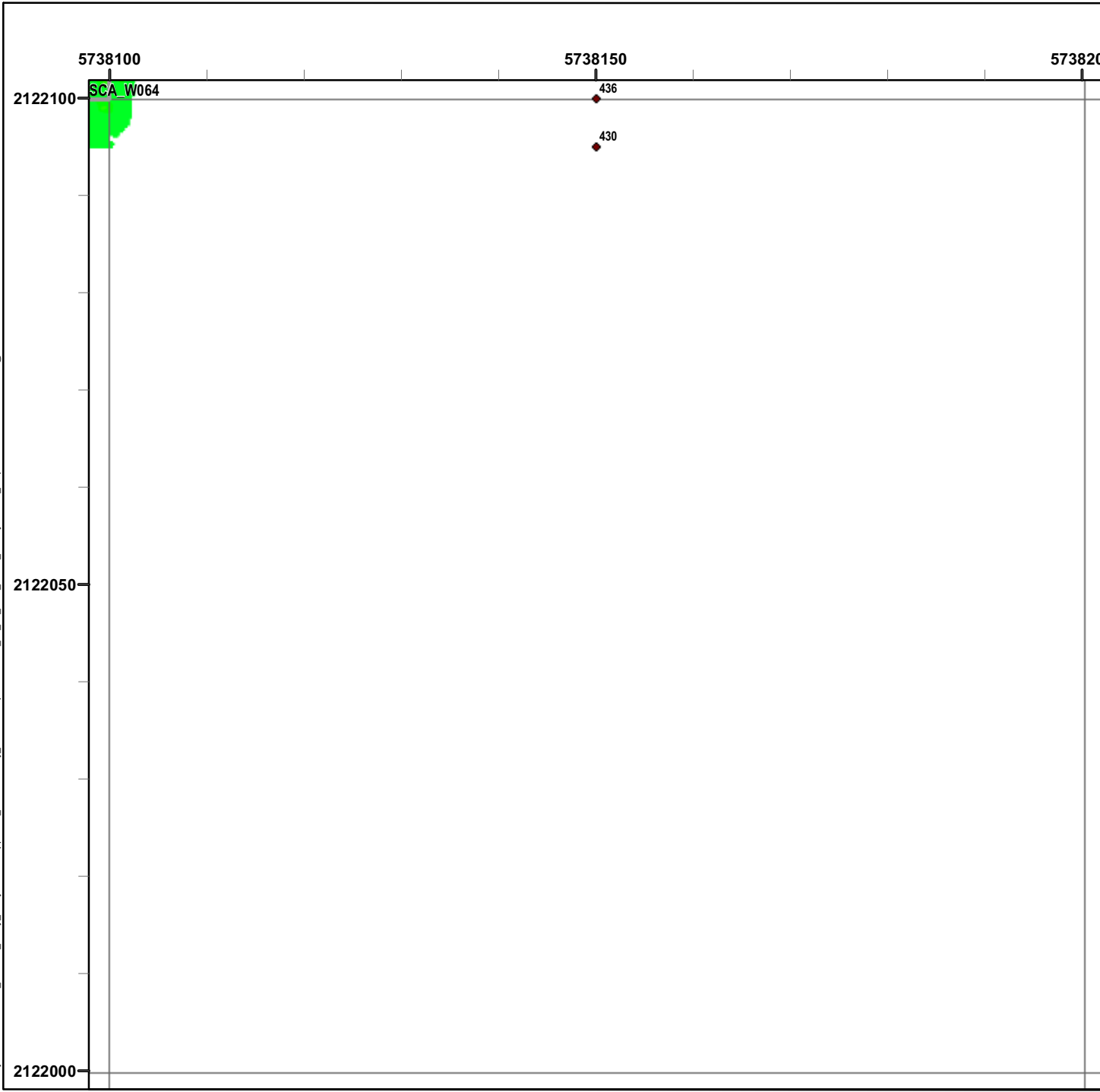


**EM61 Survey Results**  
**Outside Roadway and**  
**Utility Corridor**

FORA ESCA RP  
 Monterey County, California

**Map E1-543**

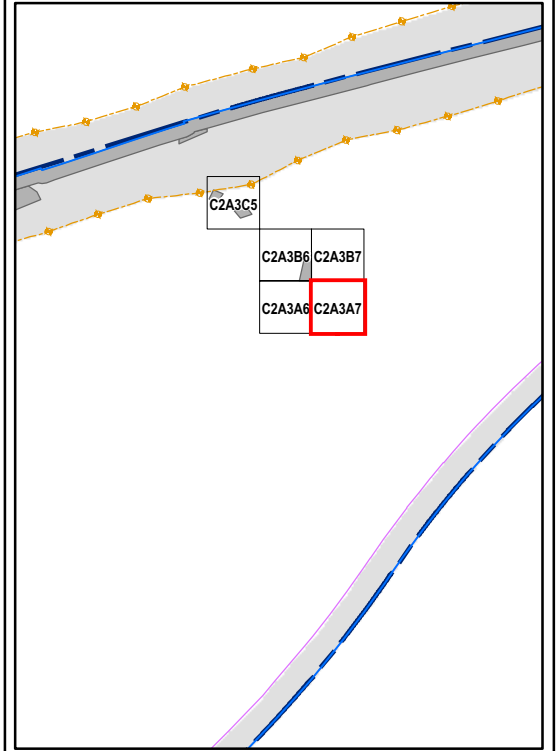
T:\Projects\Seaside\AAP\_Outside\_Rdwy\_UTILITYCorridor\Appendix\_EM61\SURVEY\_Results\_Mapbooks\2010\_07\_31\_SEA\_EM61\_SURVEY\_Results\_MapBook17.mxd - 1/19/2011 @ 1:47:53 PM



### Legend

**GRID C2A3A7**

- 6012 ● Target Location
  - Seaside MRA Boundary
  - Roadway Alignment
  - SCA Polygons (Investigation Areas)
  - Utility Corridor
  - MRS Boundary
  - ▨ Analog Performed
  - ▨ Excusable Data Gap
- Response (Stack)**  
mV
- |     |     |     |     |     |     |     |      |      |      |      |      |
|-----|-----|-----|-----|-----|-----|-----|------|------|------|------|------|
| 0.5 | 2.1 | 3.6 | 5.1 | 6.7 | 8.2 | 9.7 | 11.3 | 13.3 | 15.4 | 17.4 | 19.5 |
|-----|-----|-----|-----|-----|-----|-----|------|------|------|------|------|

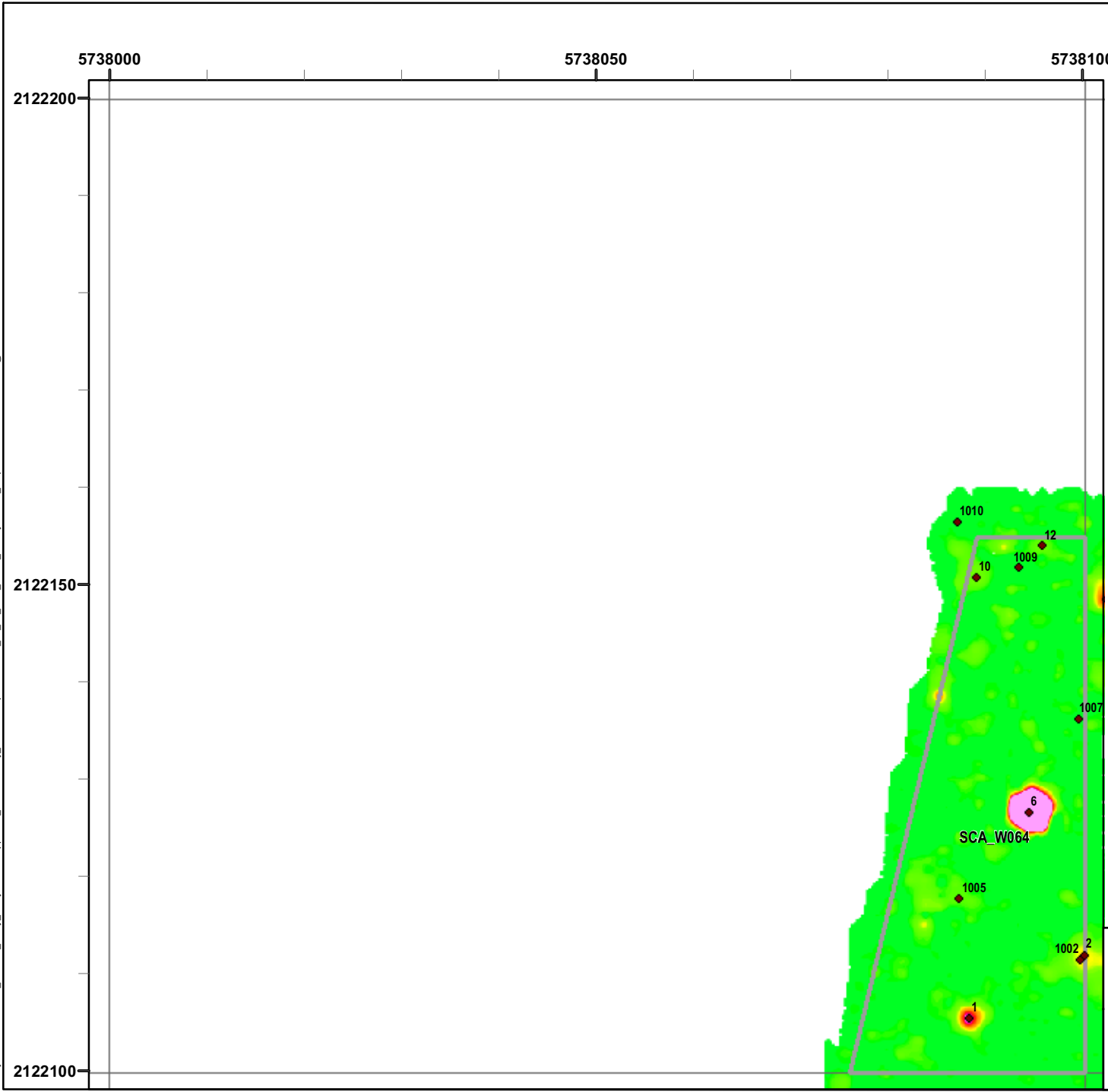


State Plane California IV, NAD 1983 (U.S. Survey Foot)

	<p><b>EM61 Survey Results</b> <b>Outside Roadway and</b> <b>Utility Corridor</b></p> <p>FORA ESCA RP Monterey County, California</p>
	<p><b>Map E1-544</b></p>



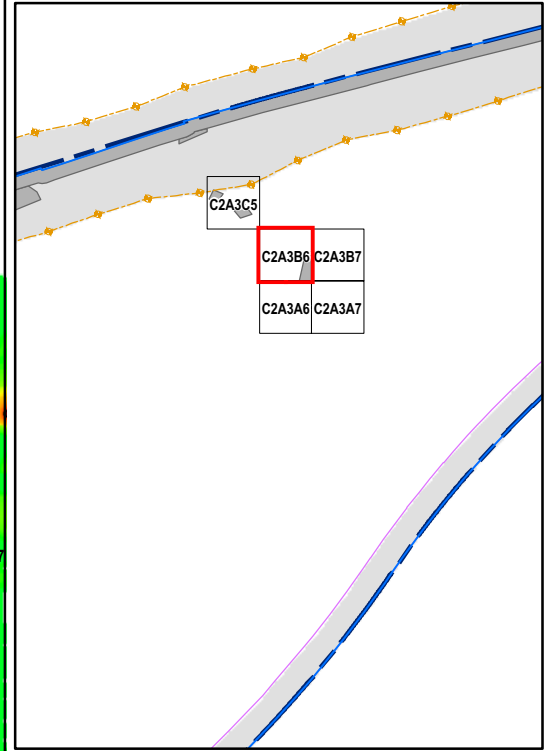
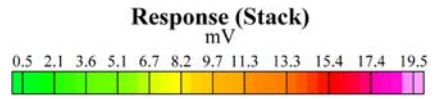
T:\Projects\Seaside\AAR\_Outside\_Rdwy\_UTILITYCorridor\Appendix\_EM61\SURVEY\_Results\_Mapbooks\2010\_07\_31\_SEA\_EM61\_SURVEY\_Results\_MapBook17.mxd - 1/19/2011 @ 1:47:53 PM



### Legend

**GRID C2A3B6**

- 6012 ● Target Location
- Seaside MRA Boundary
- Roadway Alignment
- SCA Polygons (Investigation Areas)
- Utility Corridor
- MRS Boundary
- ▨ Analog Performed
- ▨ Excusable Data Gap



State Plane California IV, NAD 1983 (U.S. Survey Foot)




**EM61 Survey Results  
Outside Roadway and  
Utility Corridor**

FORA ESCA RP  
Monterey County, California

**Map E1-545**


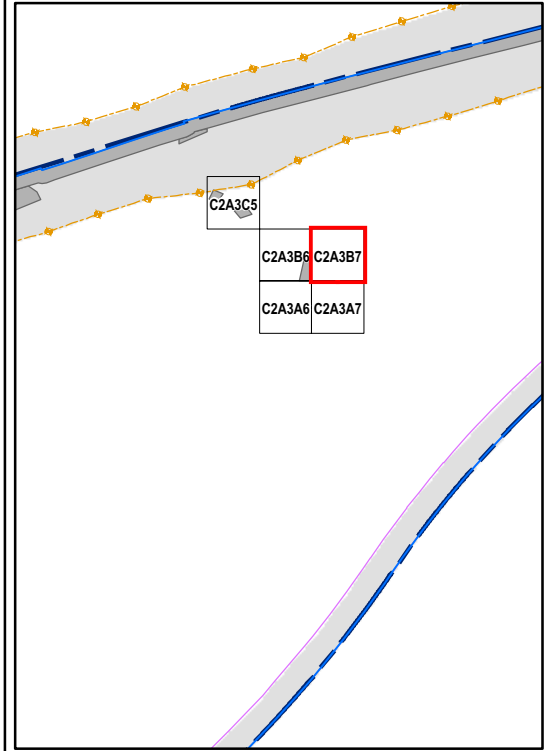
T:\Projects\Seaside\AAP\_Outside\_Rdwy\_UTILITYCorridor\Appendix\_EM61\SURVEY\_Results\_Mapbooks\2010\_07\_31\_SEA\_EM61\_SURVEY\_Results\_MapBook17.mxd - 1/19/2011 @ 1:47:53 PM



### Legend

**GRID C2A3B7**

- 6012 ● Target Location
- Seaside MRA Boundary
- Roadway Alignment
- SCA Polygons (Investigation Areas)
- Utility Corridor
- MRS Boundary
- ▨ Analog Performed
- ▨ Excusable Data Gap

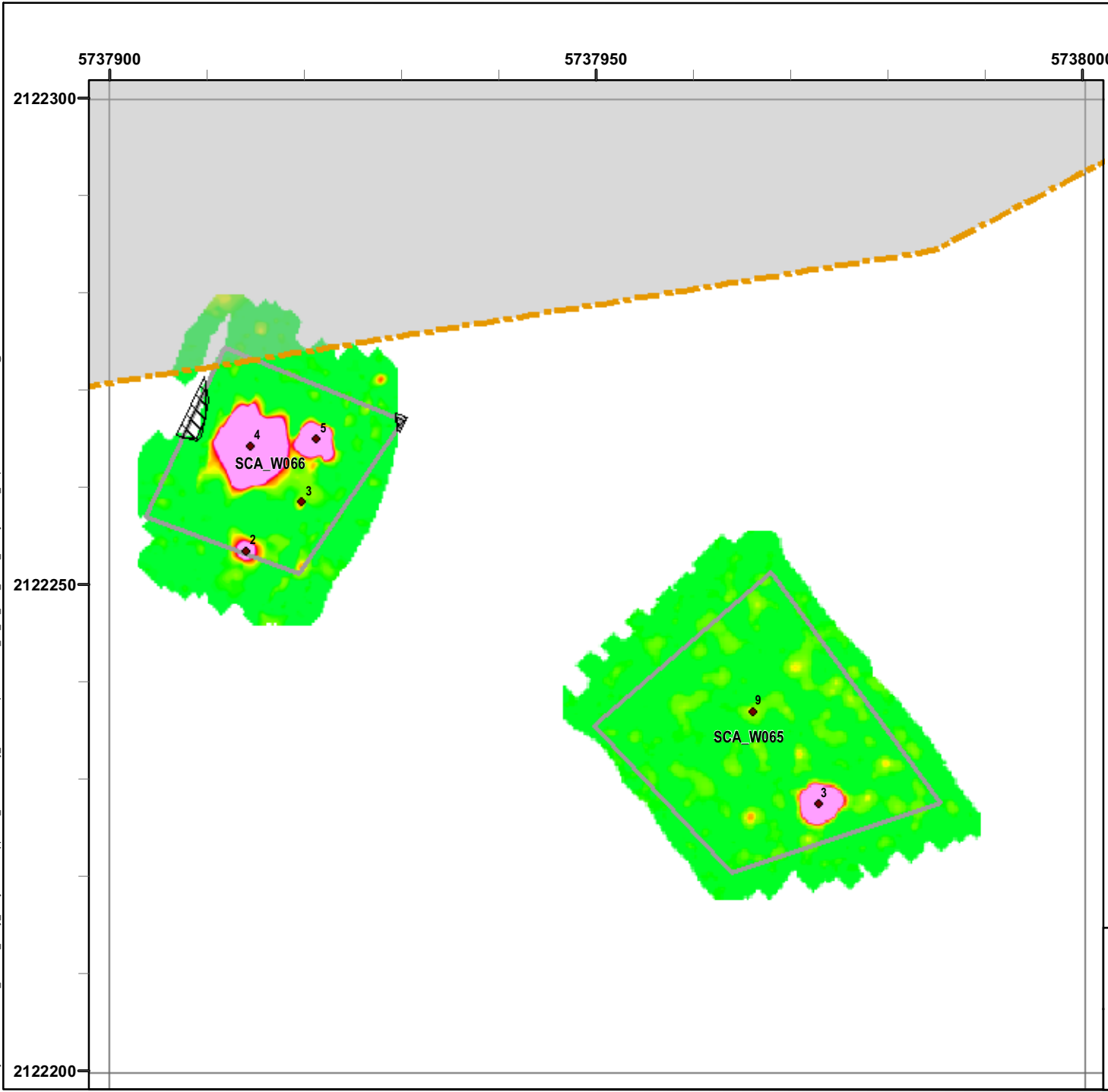


**EM61 Survey Results  
Outside Roadway and  
Utility Corridor**

FORA ESCA RP  
Monterey County, California

**Map E1-546**

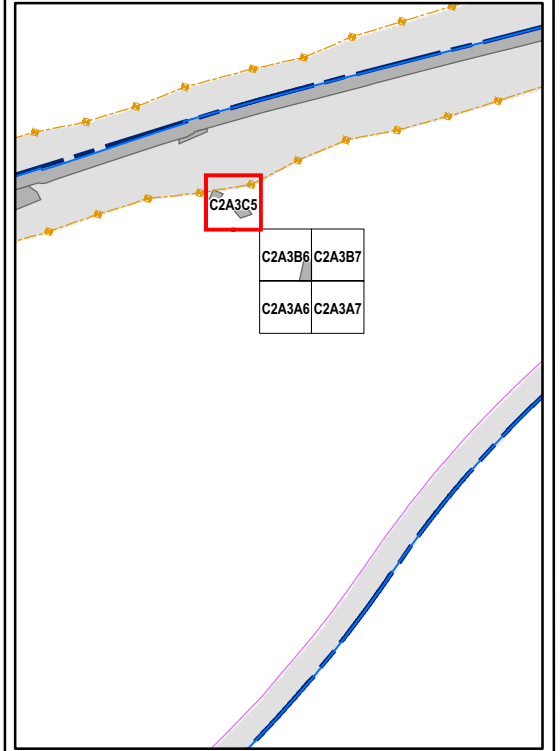
T:\Projects\Seaside\AAP\_Outside\_Rdwy\_UTILITYCorridor\Appendix\_EM61\SURVEY\_Results\_Mapbooks\2010\_07\_31\_SEA\_EM61\_SURVEY\_Results\_MapBook17.mxd - 1/19/2011 @ 1:47:53 PM



### Legend

**GRID C2A3C5**

- 6012 ● Target Location
  - Seaside MRA Boundary
  - Roadway Alignment
  - SCA Polygons (Investigation Areas)
  - ▨ Utility Corridor
  - ▨ Analog Performed
  - MRS Boundary
  - ▨ Excusable Data Gap
- Response (Stack) mV**
- |     |     |     |     |     |     |     |      |      |      |      |      |
|-----|-----|-----|-----|-----|-----|-----|------|------|------|------|------|
| 0.5 | 2.1 | 3.6 | 5.1 | 6.7 | 8.2 | 9.7 | 11.3 | 13.3 | 15.4 | 17.4 | 19.5 |
|-----|-----|-----|-----|-----|-----|-----|------|------|------|------|------|



State Plane California IV, NAD 1983 (U.S. Survey Foot)

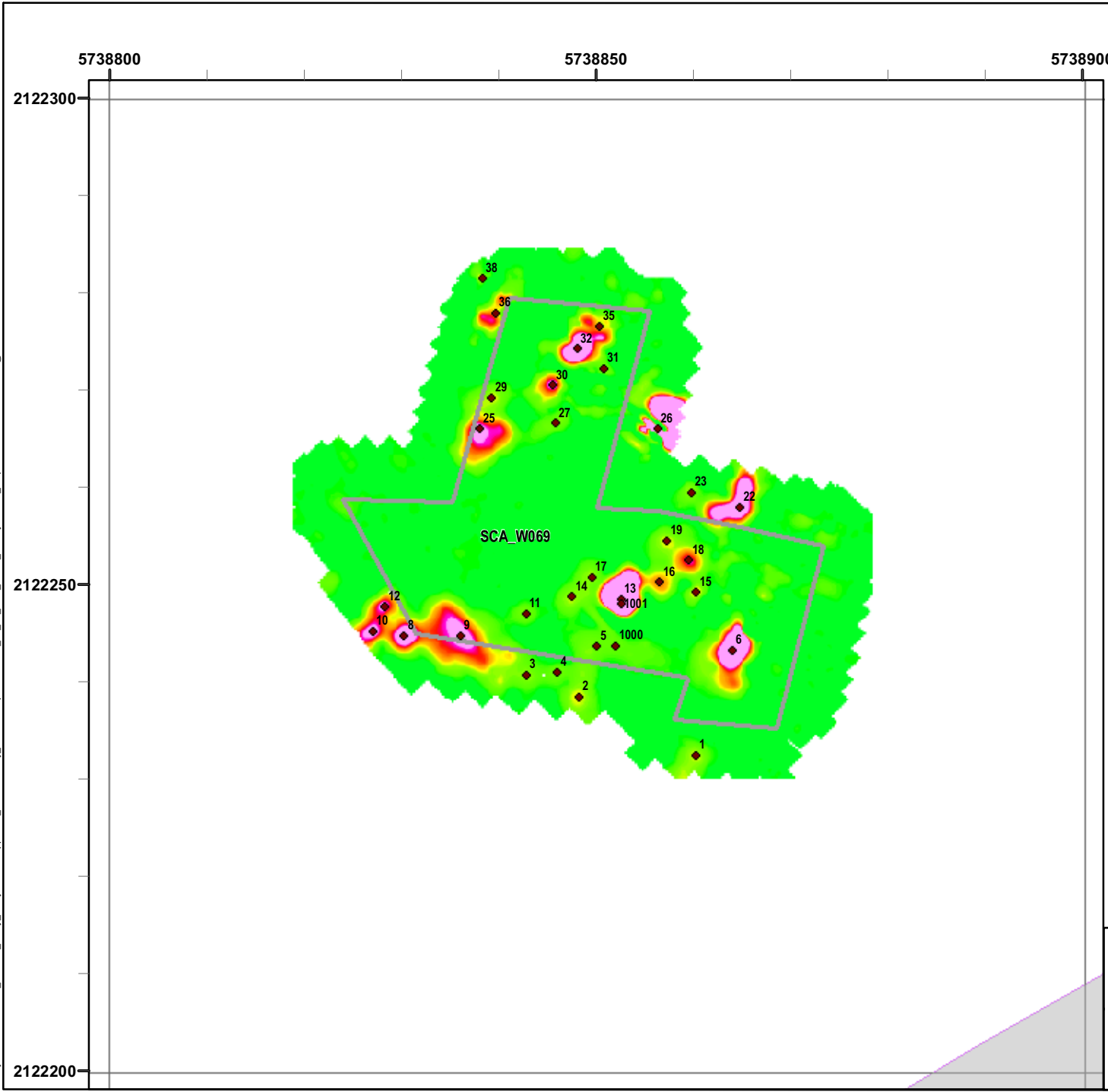


**EM61 Survey Results  
Outside Roadway and  
Utility Corridor**

FORA ESCA RP  
Monterey County, California

**Map E1-547**


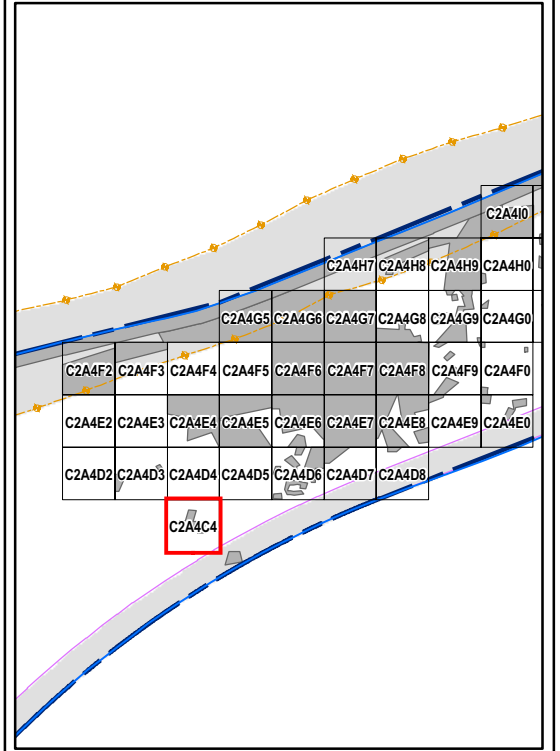
T:\Projects\Seaside\AAP\_Outside\_Rdwy\_UTILITYCorridor\Appendix\_EM61\SURVEY\_Results\Mapbooks\2010\_07\_31\_SEA\_EM61\_SURVEY\_Results\_MapBook18.mxd - 1/19/2011 @ 1:47:53 PM



### Legend

**GRID C2A4C4**

- 6012
  - Target Location
  - ▬ Seaside MRA Boundary
  - ▬ Roadway Alignment
  - SCA Polygons (Investigation Areas)
  - ▨ Utility Corridor
  - ▨ MRS Boundary
  - ▨ Analog Performed
  - ▨ Excusable Data Gap
- Response (Stack)**  
mV
- 0.5 2.1 3.6 5.1 6.7 8.2 9.7 11.3 13.3 15.4 17.4 19.5

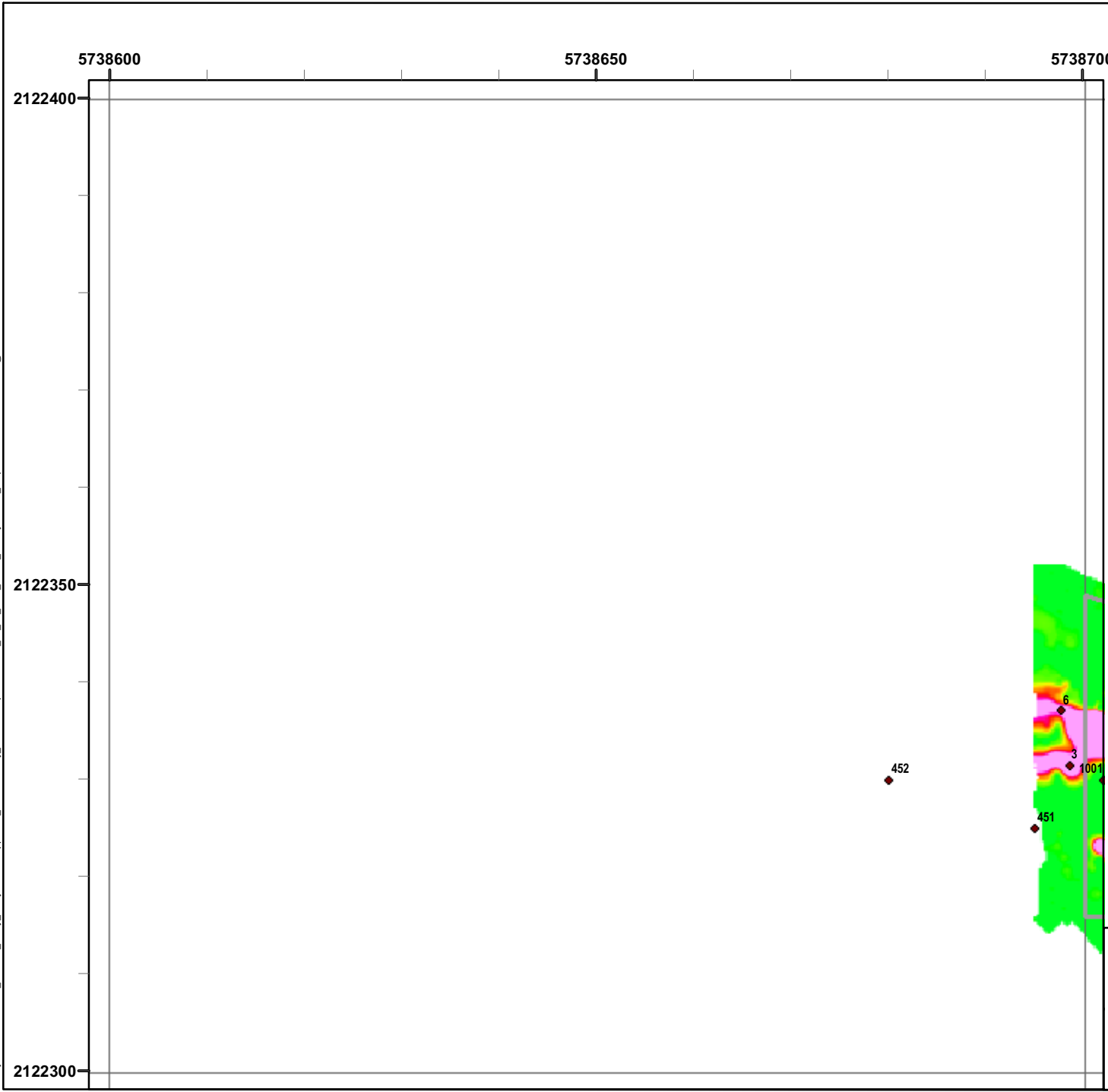


**EM61 Survey Results  
Outside Roadway and  
Utility Corridor**

FORA ESCA RP  
Monterey County, California

**Map E1-548**


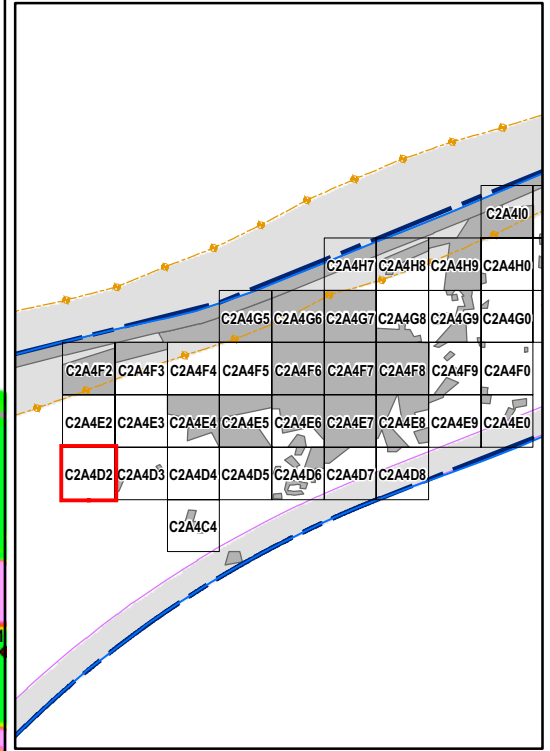
T:\Projects\Seaside\AAP\_Outside\_Rdwy\_UTILITYCorridor\Appendix\_EM61\SURVEY\_Results\_Mapbooks\2010\_07\_31\_SEA\_EM61\_SURVEY\_Results\_MapBook18.mxd - 1/19/2011 @ 1:47:53 PM



### Legend

**GRID C2A4D2**

- 6012 ● Target Location
- ▬ Seaside MRA Boundary
- ▬ Roadway Alignment
- SCA Polygons (Investigation Areas)
- ▨ Utility Corridor
- ▨ MRS Boundary
- ▨ Analog Performed
- ▨ Excusable Data Gap

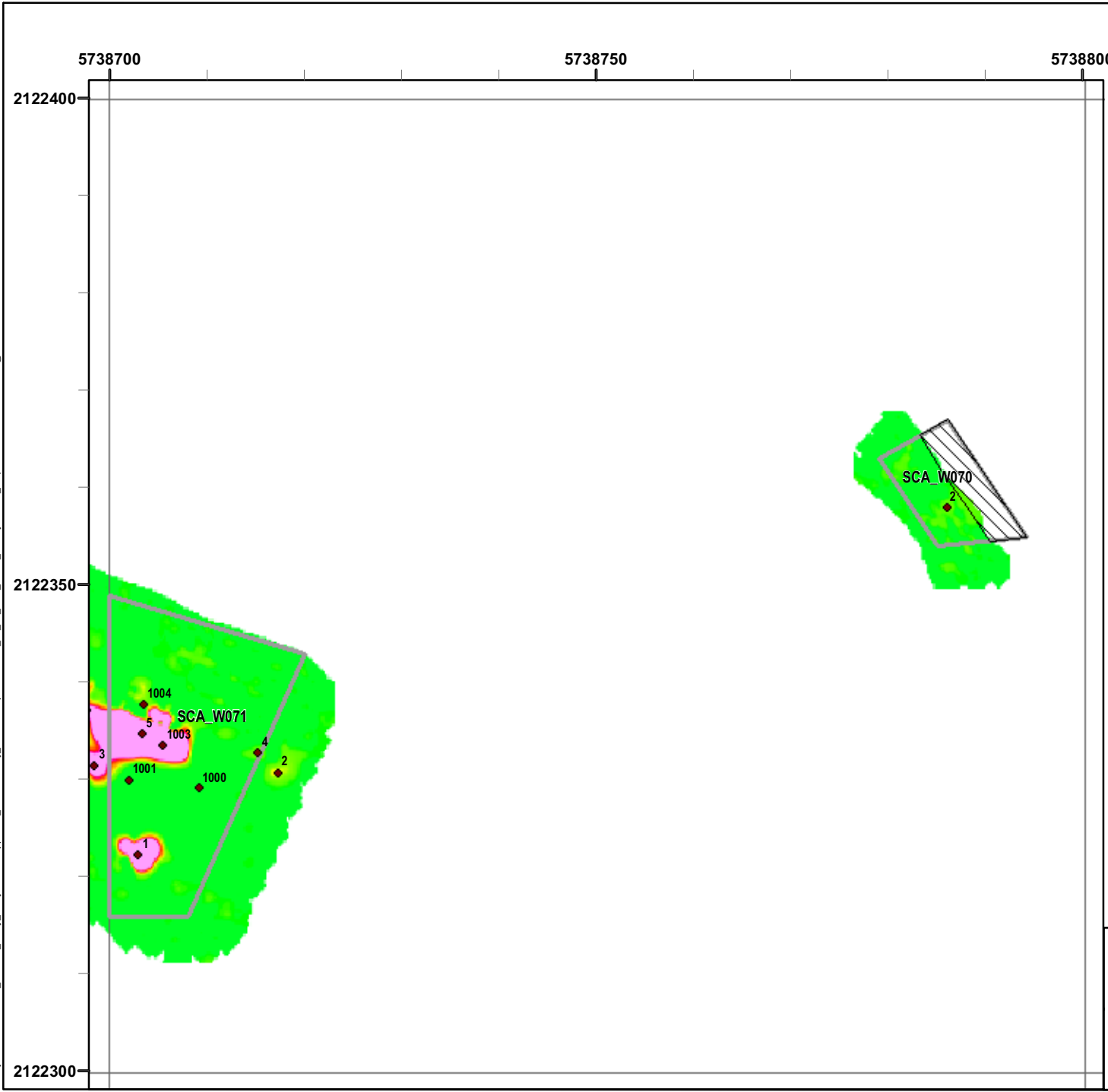


**EM61 Survey Results**  
**Outside Roadway and**  
**Utility Corridor**

FORA ESCA RP  
Monterey County, California

**Map E1-549**


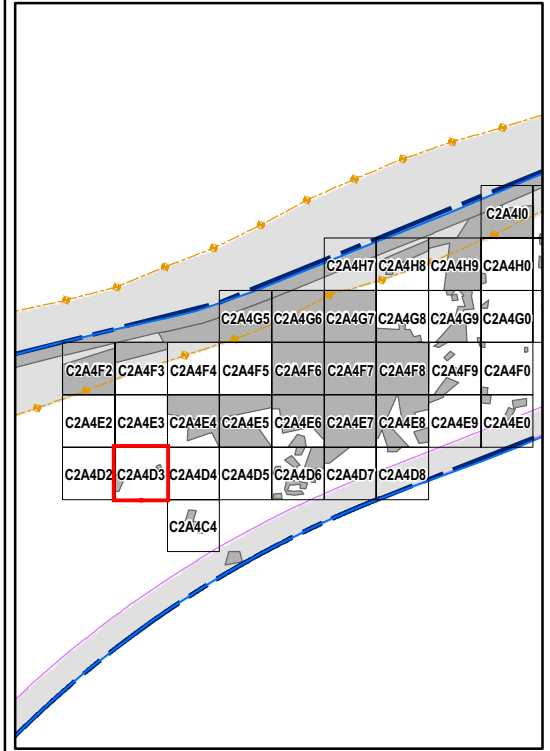
T:\Projects\Seaside\AAP\_Outside\_Rdwy\_UTILITYCorridor\Appendix\_EM61\SURVEY\_Results\Mapbooks\2010\_07\_31\_SEA\_EM61\_SURVEY\_Results\_MapBook18.mxd - 1/19/2011 @ 1:47:53 PM



### Legend

**GRID C2A4D3**

- 6012
- Target Location
- ▬ Seaside MRA Boundary
- ▬ Roadway Alignment
- SCA Polygons (Investigation Areas)
- ▨ Utility Corridor
- ▭ MRS Boundary
- ▨ Analog Performed
- ▭ Excusable Data Gap




**EM61 Survey Results**  
**Outside Roadway and**  
**Utility Corridor**

FORA ESCA RP  
Monterey County, California

**Map E1-550**


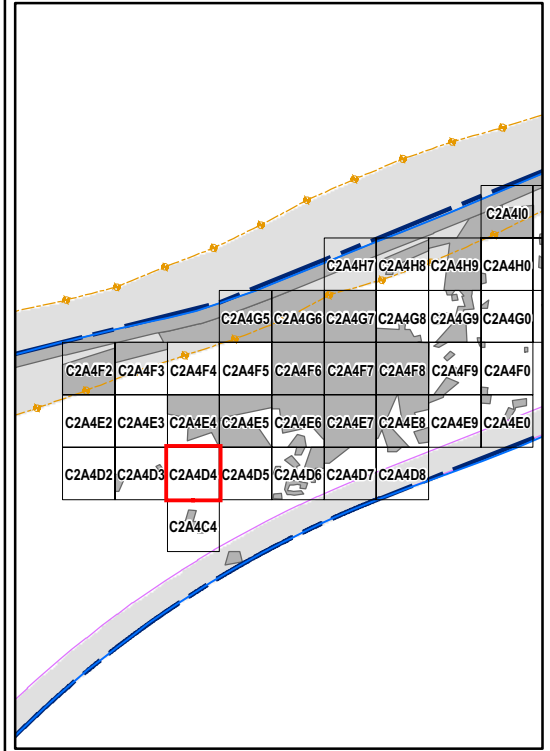
T:\Projects\Seaside\AAP\_Outside\_Rdwy\_UTILITYCorridor\Appendix\_EM61\SURVEY\_Results\_Mapbooks\2010\_07\_31\_SEA\_EM61\_SURVEY\_Results\_MapBook18.mxd - 1/19/2011 @ 1:47:53 PM



### Legend

### GRID C2A4D4

- 6012 ● Target Location
- ▬ Seaside MRA Boundary
- ▬ Roadway Alignment
- SCA Polygons (Investigation Areas)
- ▨ Utility Corridor
- ▨ Analog Performed
- ▭ MRS Boundary
- ▭ Excusable Data Gap

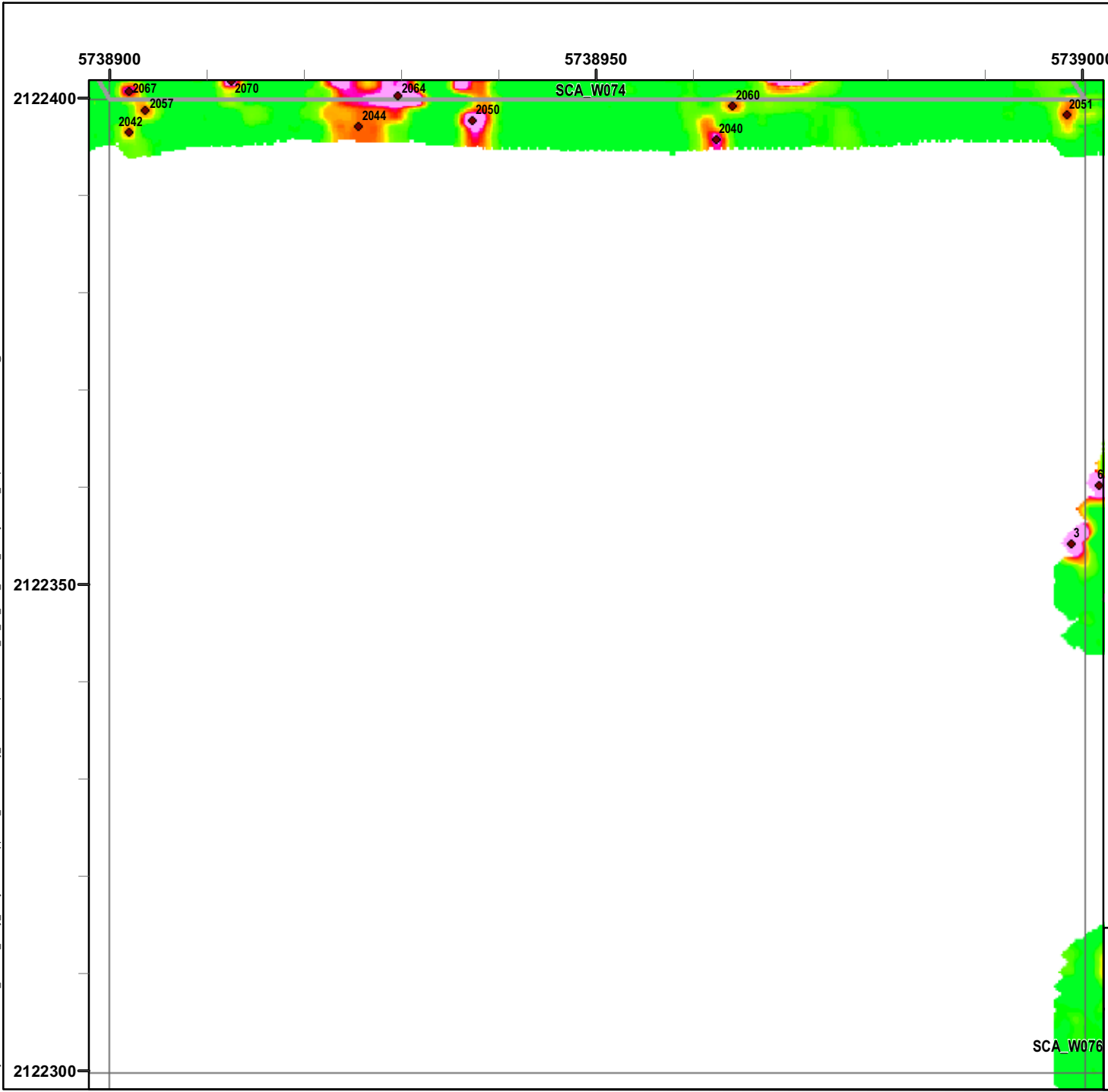


**EM61 Survey Results**  
**Outside Roadway and**  
**Utility Corridor**

FORA ESCA RP  
Monterey County, California

**Map E1-551**

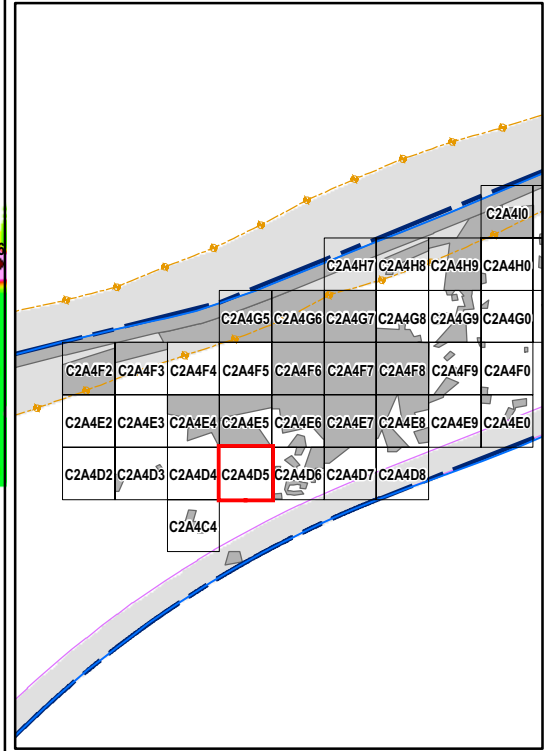
T:\Projects\Seaside\AAP\_Outside\_Rdwy\_UTILITYCorridor\Appendix\_EM61\SURVEY\_Results\_Mapbooks\2010\_07\_31\_SEA\_EM61\_SURVEY\_Results\_MapBook18.mxd - 1/19/2011 @ 1:47:53 PM




### Legend

**GRID C2A4D5**

- 6012 ● Target Location
- Seaside MRA Boundary
- Roadway Alignment
- SCA Polygons (Investigation Areas)
- ▨ Utility Corridor
- ▨ Analog Performed
- MRS Boundary
- ▨ Excusable Data Gap



State Plane California IV, NAD 1983 (U.S. Survey Foot)



**EM61 Survey Results  
Outside Roadway and  
Utility Corridor**


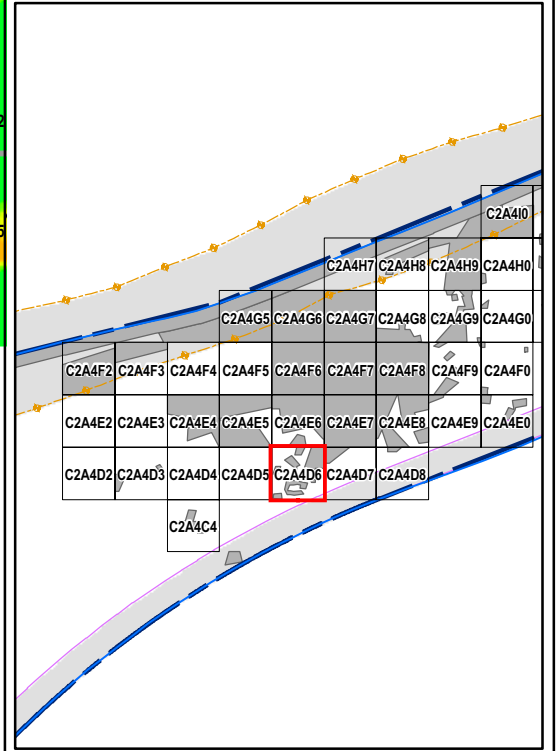
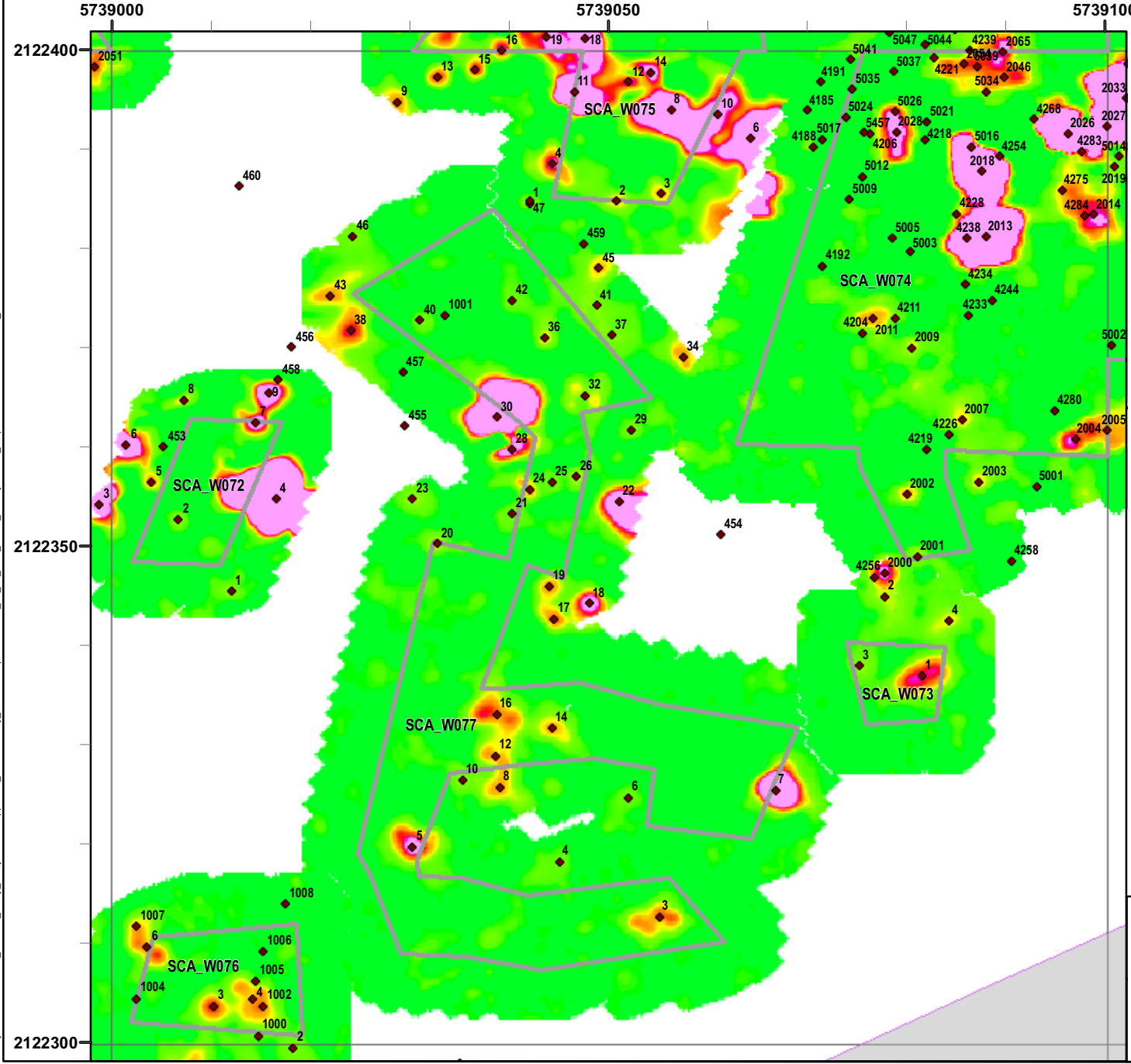
FORA ESCA RP  
Monterey County, California

**Map E1-552**



Legend

- 6012 Target Location
  - ▬ Seaside MRA Boundary
  - ▬ Roadway Alignment
  - ▭ SCA Polygons (Investigation Areas)
  - ▭ Utility Corridor
  - ▭ MRS Boundary
  - ▭ Analog Performed
  - ▭ Excusable Data Gap
- Response (Stack) mV**
- |     |     |     |     |     |     |     |      |      |      |      |      |
|-----|-----|-----|-----|-----|-----|-----|------|------|------|------|------|
| 0.5 | 2.1 | 3.6 | 5.1 | 6.7 | 8.2 | 9.7 | 11.3 | 13.3 | 15.4 | 17.4 | 19.5 |
|-----|-----|-----|-----|-----|-----|-----|------|------|------|------|------|



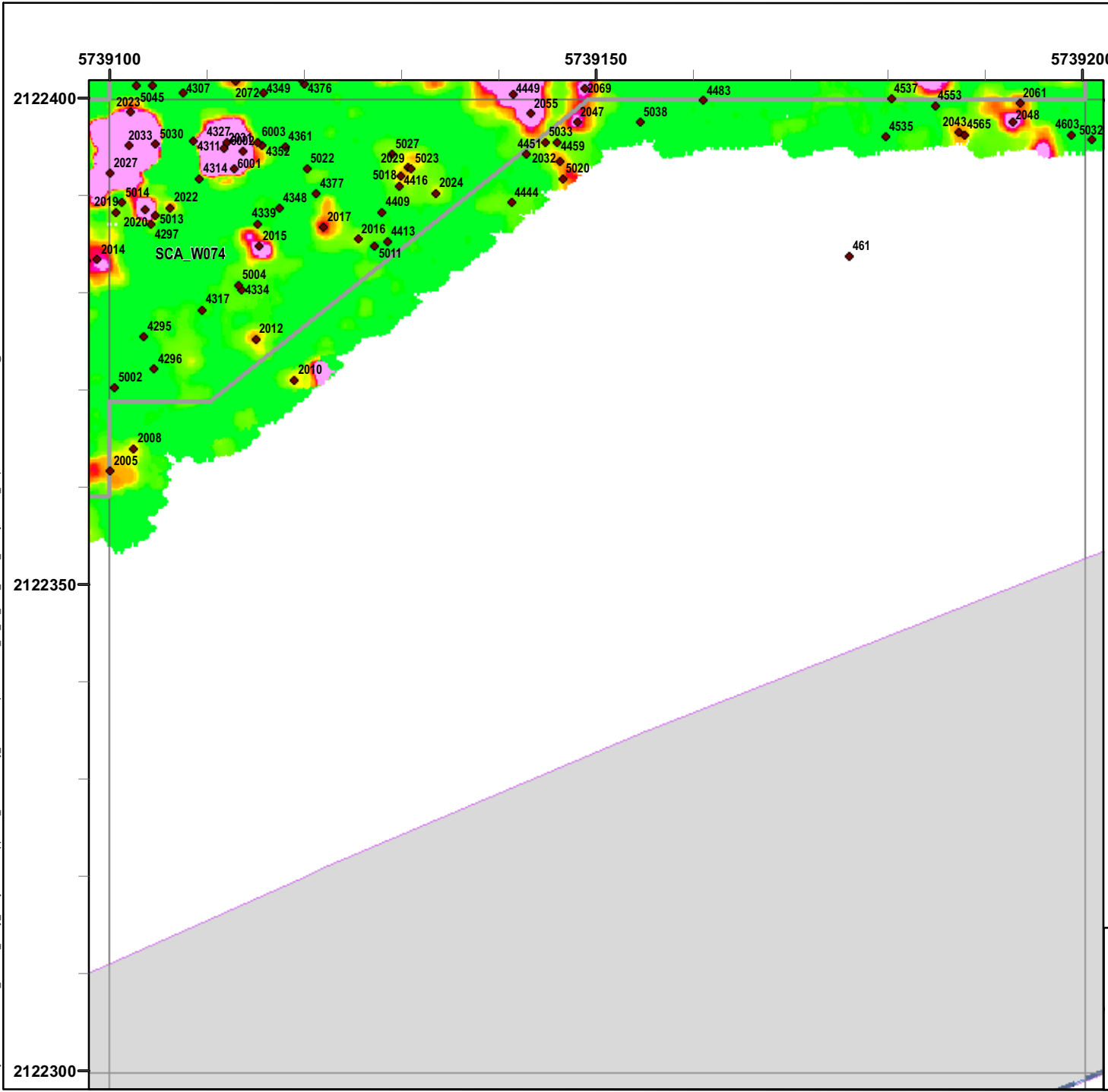
**EM61 Survey Results  
Outside Roadway and  
Utility Corridor**

FORA ESCA RP  
Monterey County, California

**Map E1-553**

T:\Projects\Seaside\AAR\_Outside\_Roadway\_UTILITY\Corridor\Appendix\_EM61\SURVEY\_Results\Mapbooks\2010\_07\_31\_SEA\_EM61\_SURVEY\_Results\_MapBook18.mxd - 1/19/2011 @ 1:47:53 PM

T:\Projects\Seaside\AAP\_Outside\_Roadway\_UTILITYCorridor\Appendix\_EM61\SURVEY\_Results\_MapBooks\2010\_07\_31\_SEA\_EM61\_SURVEY\_Results\_MapBook18.mxd - 1/19/2011 @ 1:47:53 PM



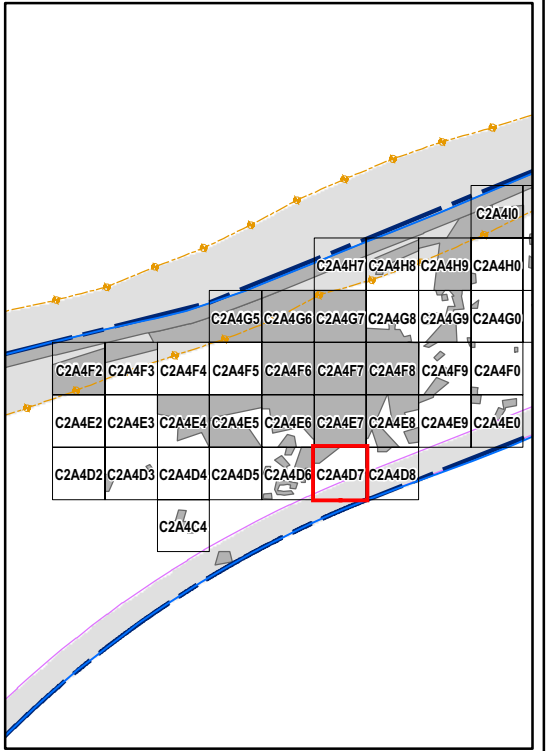
### Legend

- 6012 Target Location
- Seaside MRA Boundary
- Roadway Alignment
- SCA Polygons (Investigation Areas)
- Utility Corridor
- MRS Boundary

- Analog Performed
- Excusable Data Gap

**Response (Stack)**  
mV

0.5	2.1	3.6	5.1	6.7	8.2	9.7	11.3	13.3	15.4	17.4	19.5
-----	-----	-----	-----	-----	-----	-----	------	------	------	------	------



State Plane California IV, NAD 1983 (U.S. Survey Foot)

0

15

30

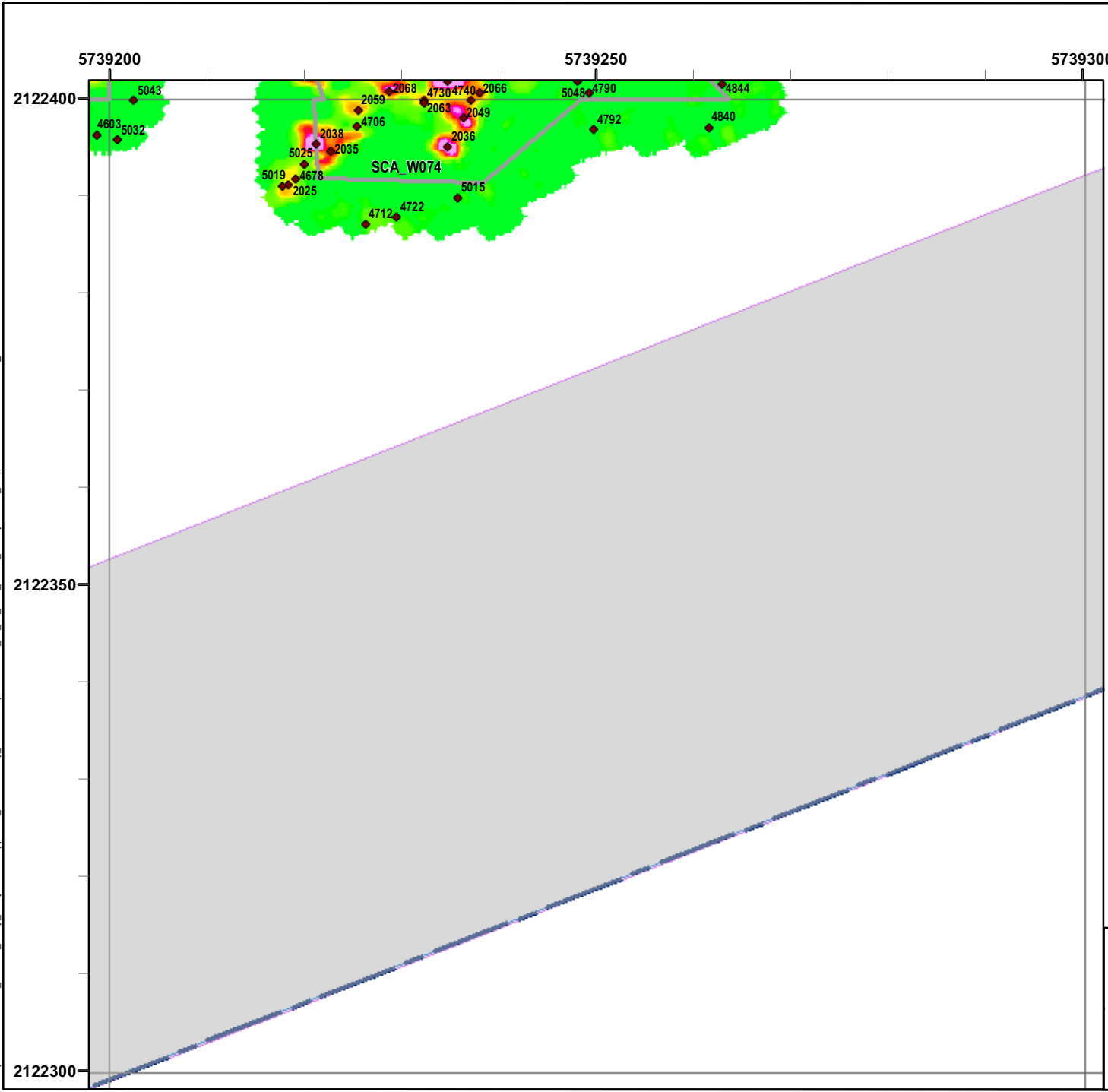
Feet

**EM61 Survey Results**  
**Outside Roadway and**  
**Utility Corridor**

FORA ESCA RP  
Monterey County, California

**Map E1-554**

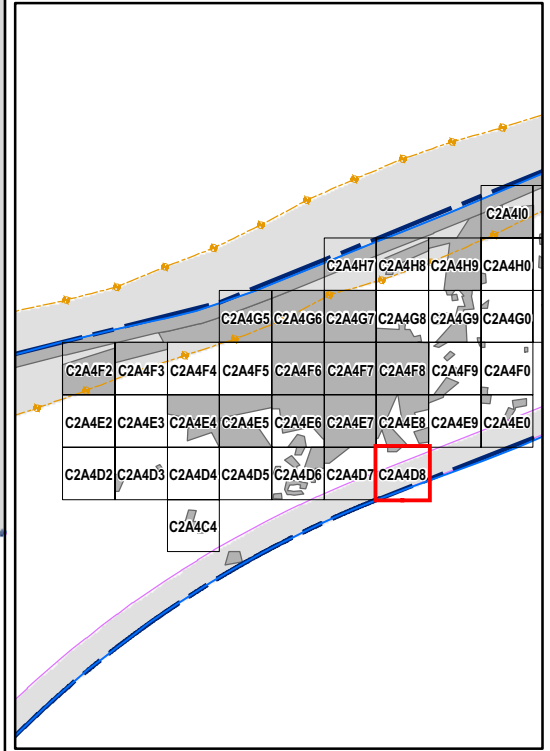
T:\Projects\Seaside\AAP\_Outside\_Rdwy\_UTILITYCorridor\Appendix\_EM61\SURVEY\_Results\_Mapbooks\2010\_07\_31\_SEA\_EM61\_SURVEY\_Results\_MapBook18.mxd - 1/19/2011 @ 1:47:53 PM



### Legend

**GRID C2A4D8**

- 6012 ● Target Location
  - Seaside MRA Boundary
  - Roadway Alignment
  - SCA Polygons (Investigation Areas)
  - Utility Corridor
  - MRS Boundary
  - ▨ Analog Performed
  - ▨ Excusable Data Gap
- Response (Stack) mV**
- 0.5 2.1 3.6 5.1 6.7 8.2 9.7 11.3 13.3 15.4 17.4 19.5



State Plane California IV, NAD 1983 (U.S. Survey Foot)

0 15 30 Feet

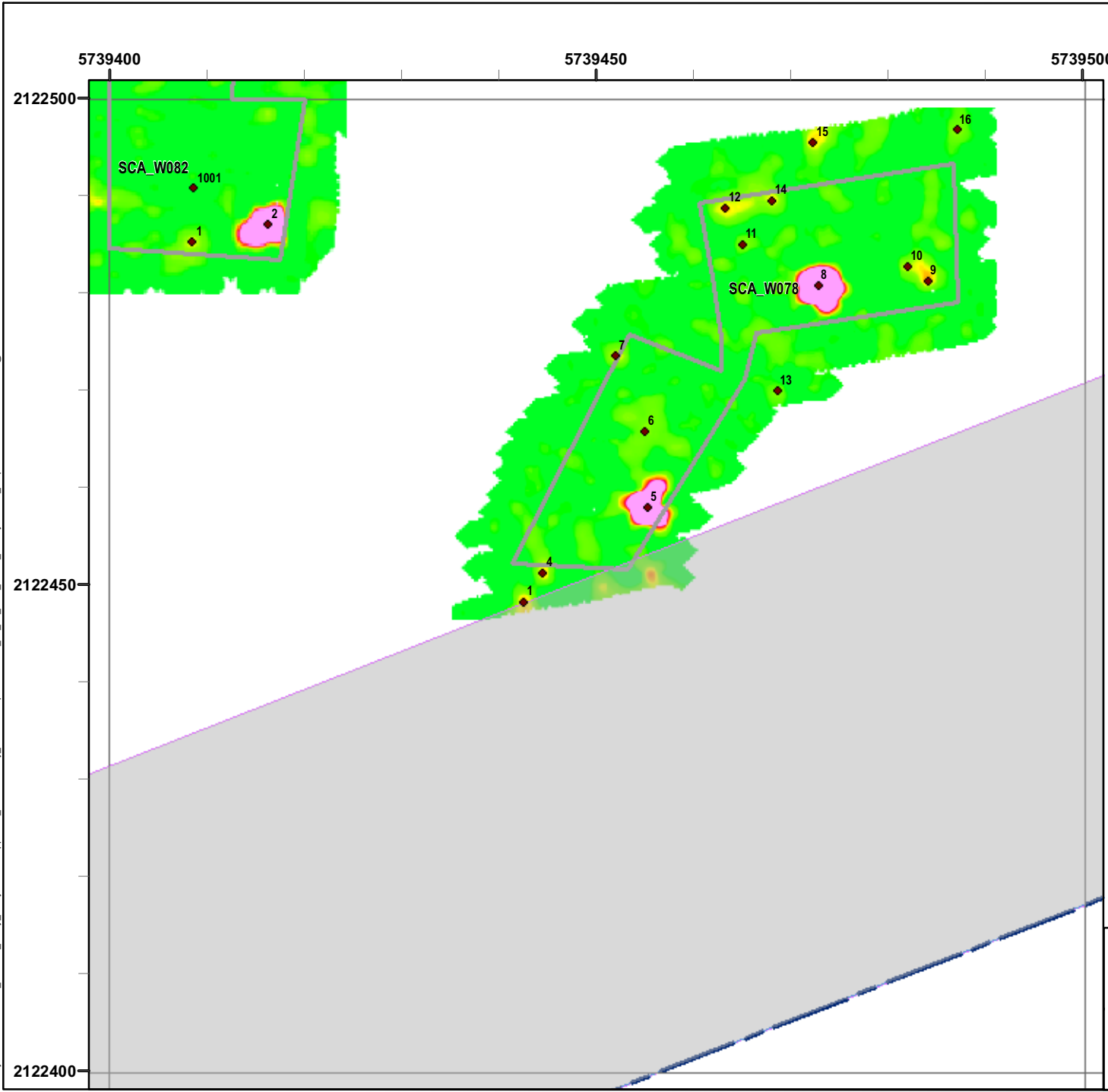


**EM61 Survey Results  
Outside Roadway and  
Utility Corridor**

FORA ESCA RP  
Monterey County, California

**Map E1-555**

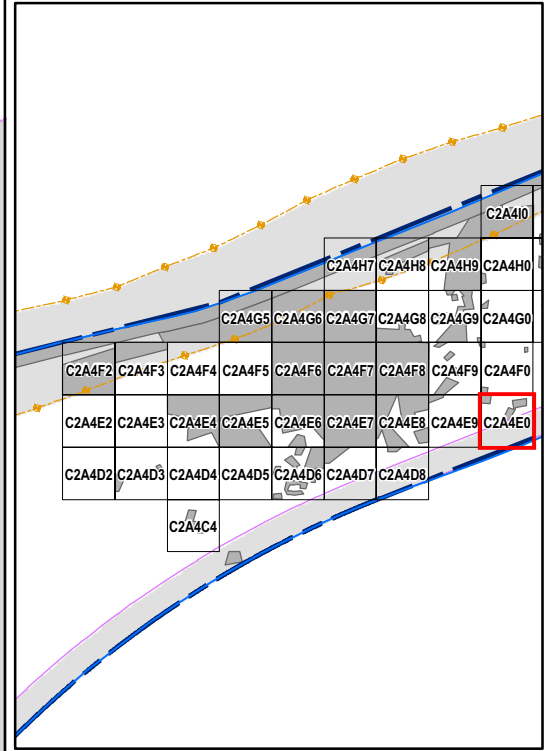
T:\Projects\Seaside\AAP\_Outside\_Roady\_UTILITYCorridor\Appendix\_EM61\SURVEY\_Results\Mapbooks\2010\_07\_31\_SEA\_EM61\_SURVEY\_Results\_MapBook18.mxd - 1/19/2011 @ 1:47:53 PM



### Legend

**GRID C2A4E0**

- 6012
  - Target Location
  - Seaside MRA Boundary
  - Roadway Alignment
  - SCA Polygons (Investigation Areas)
  - Utility Corridor
  - MRS Boundary
  - Analog Performed
  - Excusable Data Gap
- Response (Stack) mV**
- 0.5 2.1 3.6 5.1 6.7 8.2 9.7 11.3 13.3 15.4 17.4 19.5



State Plane California IV, NAD 1983 (U.S. Survey Foot)

0 15 30 Feet

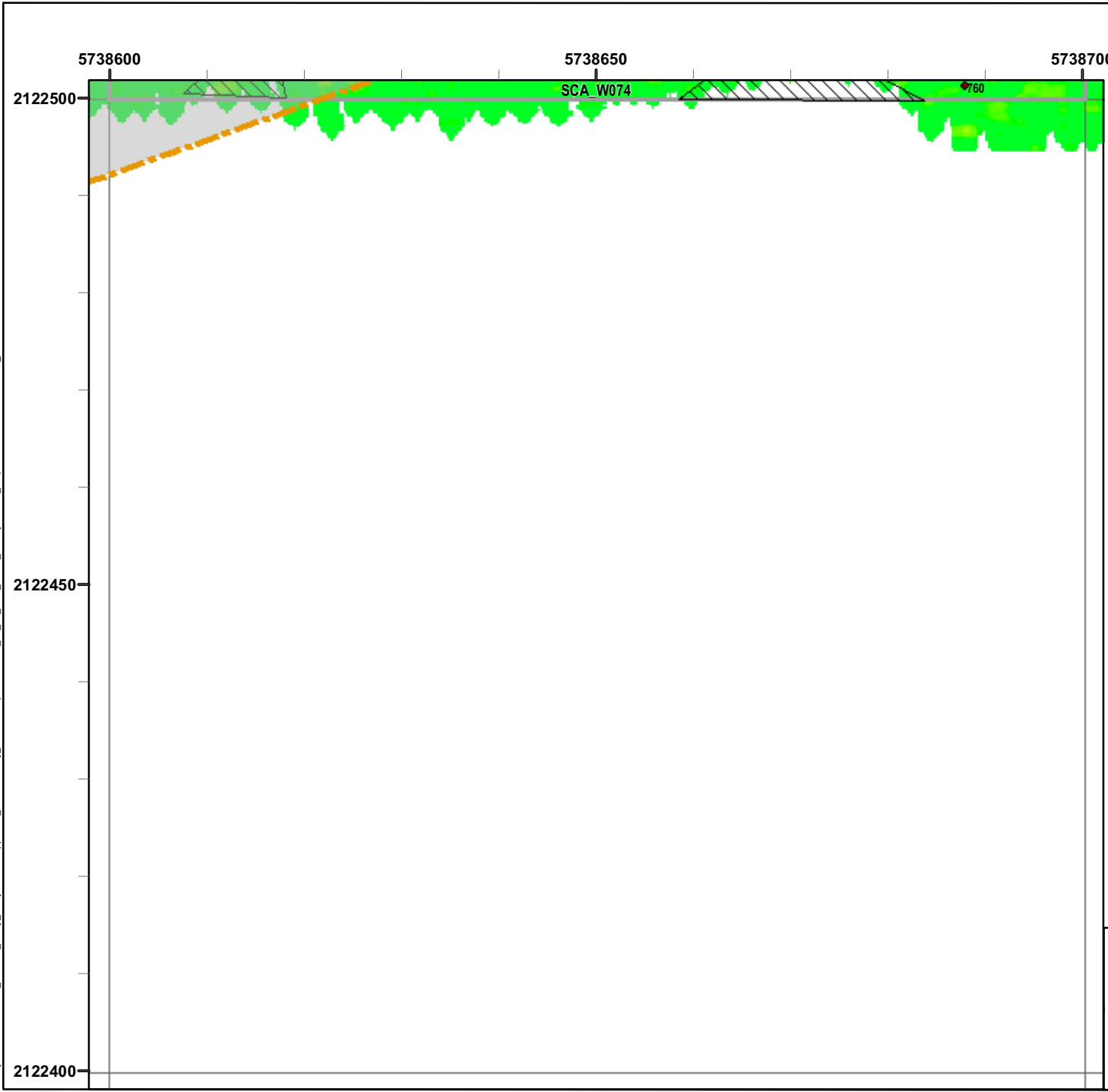


**EM61 Survey Results  
Outside Roadway and  
Utility Corridor**

FORA ESCA RP  
Monterey County, California

**Map E1-556**

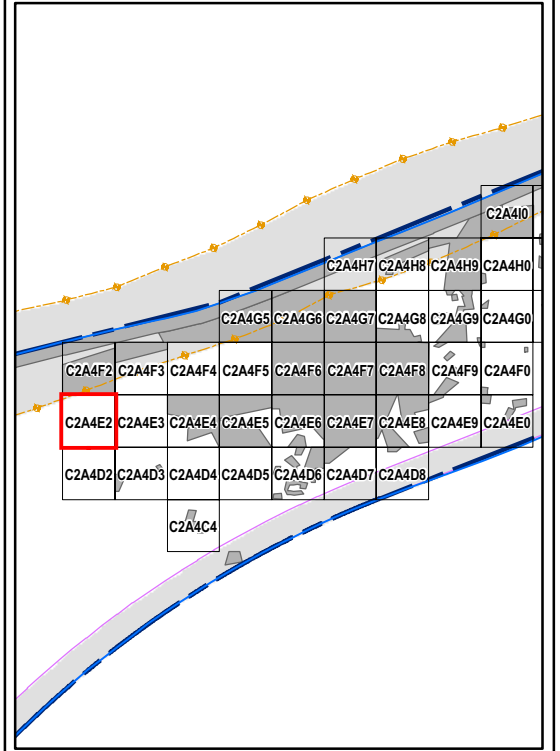
T:\Projects\Seaside\AAR\_Outside\_Rdwy\_UTILITYCorridor\Appendix\_EM61\SURVEY\_Results\_MapBooks\2010\_07\_31\_SEA\_EM61\_SURVEY\_Results\_MapBook18.mxd - 1/19/2011 @ 1:47:53 PM




### Legend

### GRID C2A4E2

- 6012 ● Target Location
  - Seaside MRA Boundary
  - Roadway Alignment
  - SCA Polygons (Investigation Areas)
  - Utility Corridor
  - MRS Boundary
  - ▨ Analog Performed
  - ▨ Excusable Data Gap
- Response (Stack) mV**
- |     |     |     |     |     |     |     |      |      |      |      |      |
|-----|-----|-----|-----|-----|-----|-----|------|------|------|------|------|
| 0.5 | 2.1 | 3.6 | 5.1 | 6.7 | 8.2 | 9.7 | 11.3 | 13.3 | 15.4 | 17.4 | 19.5 |
|-----|-----|-----|-----|-----|-----|-----|------|------|------|------|------|



State Plane California IV, NAD 1983 (U.S. Survey Foot)




**EM61 Survey Results  
Outside Roadway and  
Utility Corridor**

FORA ESCA RP  
Monterey County, California

**Map E1-557**

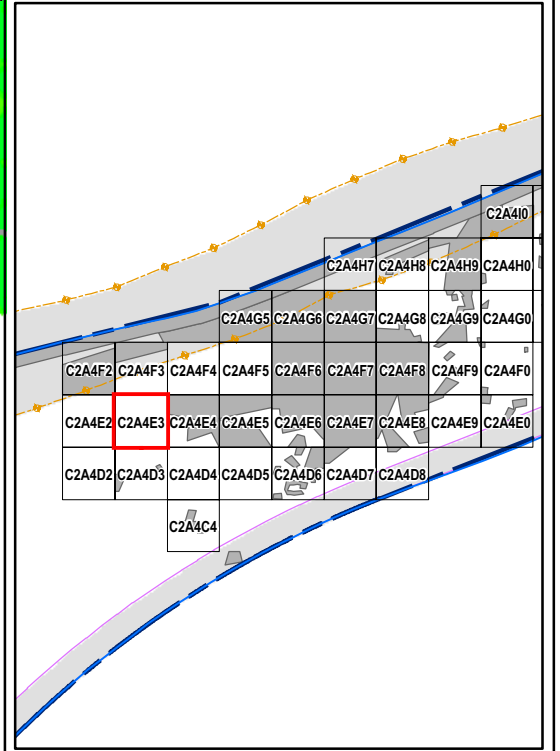
T:\Projects\Seaside\AAR\_Outside\_Rdwy\_UTILITYCorridor\Appendix\_EM61\SURVEY\_Results\_Mapbooks\2010\_07\_31\_SEA\_EM61\_SURVEY\_Results\_MapBook18.mxd - 1/19/2011 @ 1:47:53 PM



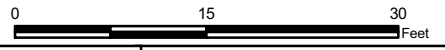
### Legend

**GRID C2A4E3**

- 6012 ● Target Location
- Seaside MRA Boundary
- Roadway Alignment
- SCA Polygons (Investigation Areas)
- ▨ Utility Corridor
- ▨ Analog Performed
- MRS Boundary
- ▨ Excusable Data Gap



State Plane California IV, NAD 1983 (U.S. Survey Foot)

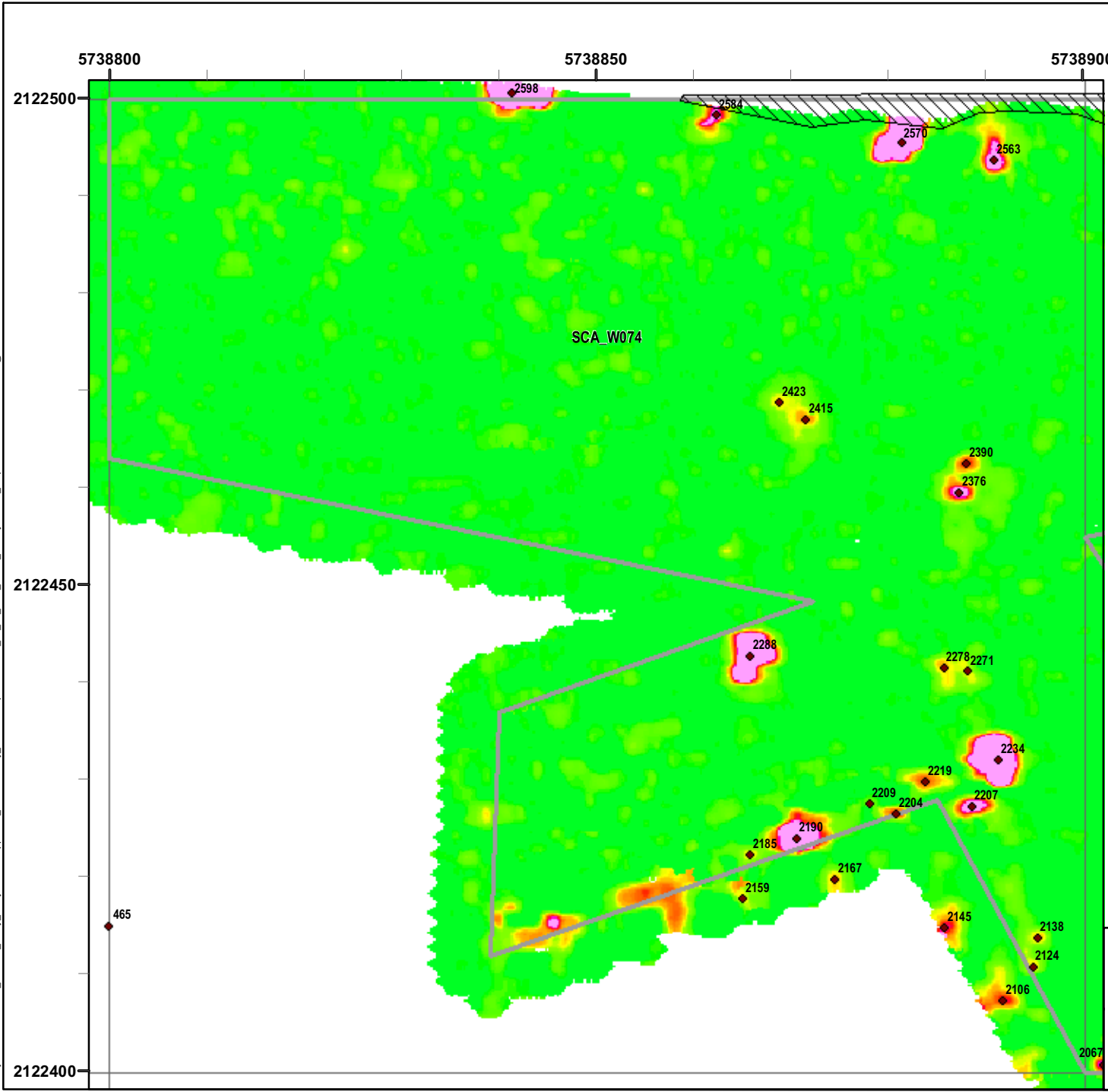


**EM61 Survey Results  
Outside Roadway and  
Utility Corridor**

FORA ESCA RP  
Monterey County, California

**Map E1-558**

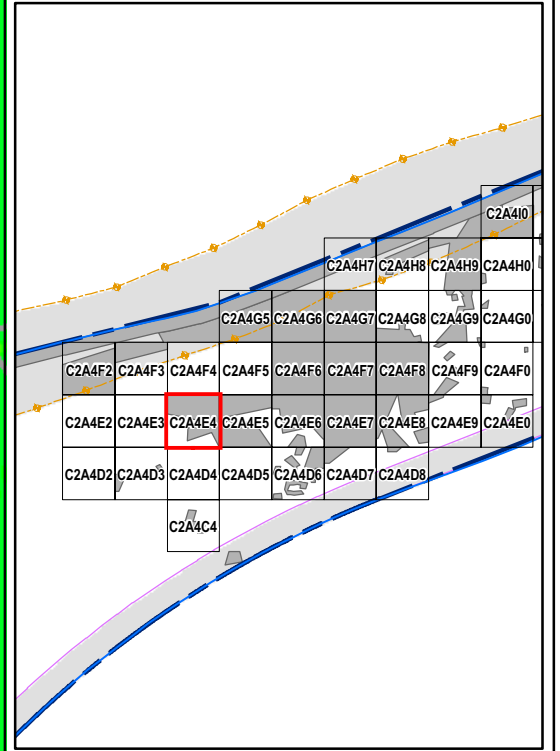
T:\Projects\Seaside\AAR\_Outside\_Rdwy\_UTILITY\Survey\_Results\_Mapbooks\2010\_07\_31\_SEA\_EI61\_Survey\_Results\_MapBook18.mxd - 1/19/2011 @ 1:47:53 PM



### Legend

**GRID C2A4E4**

- 6012 ● Target Location
  - ▬ Seaside MRA Boundary
  - ▬ Roadway Alignment
  - SCA Polygons (Investigation Areas)
  - ▭ Utility Corridor
  - ▭ MRS Boundary
  - ▨ Analog Performed
  - ▭ Excusable Data Gap
- Response (Stack) mV**
- 0.5 2.1 3.6 5.1 6.7 8.2 9.7 11.3 13.3 15.4 17.4 19.5
- 



State Plane California IV, NAD 1983 (U.S. Survey Foot)

0 15 30 Feet

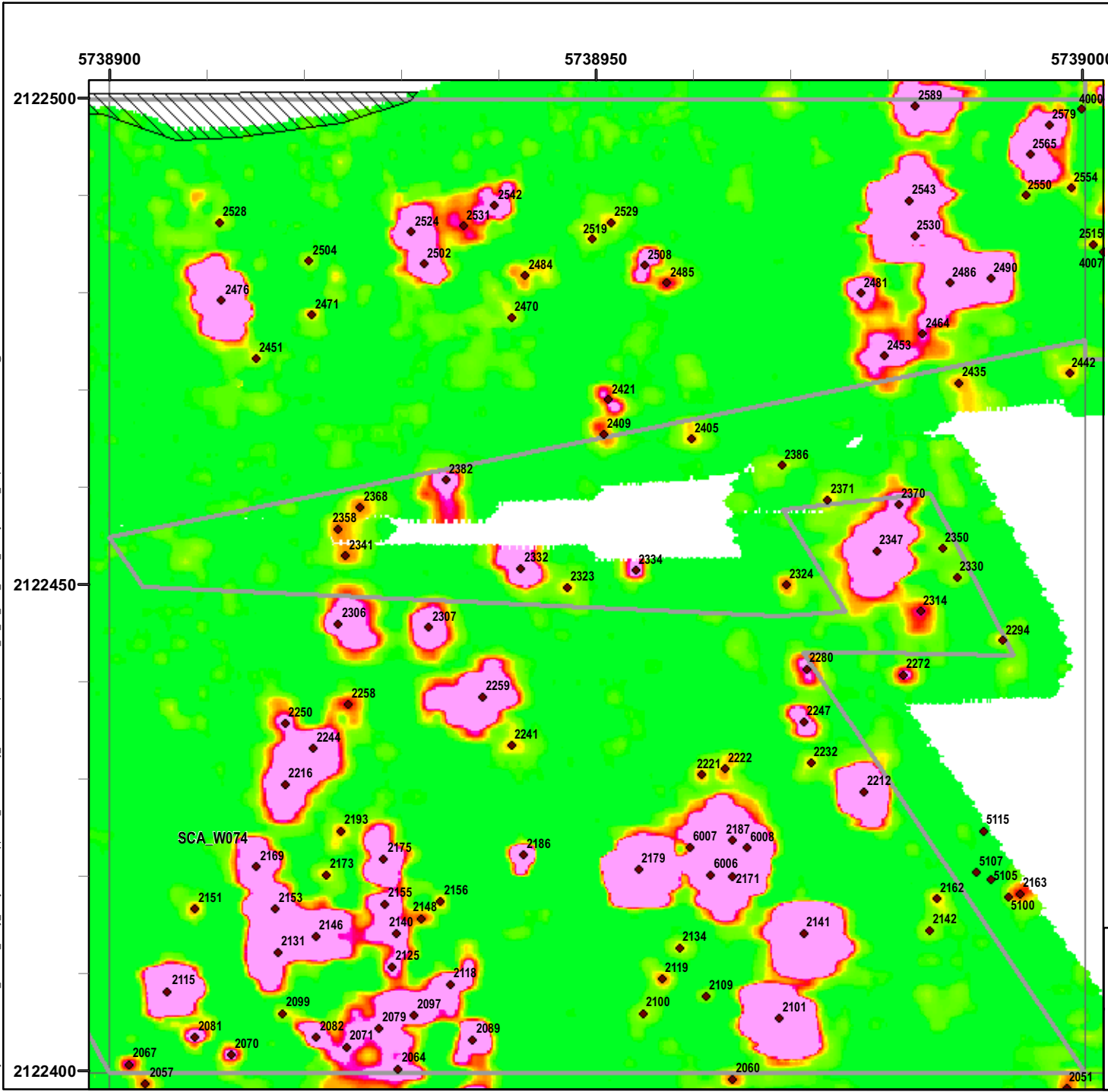


**EM61 Survey Results  
Outside Roadway and  
Utility Corridor**

FORA ESCA RP  
Monterey County, California

**Map E1-559**

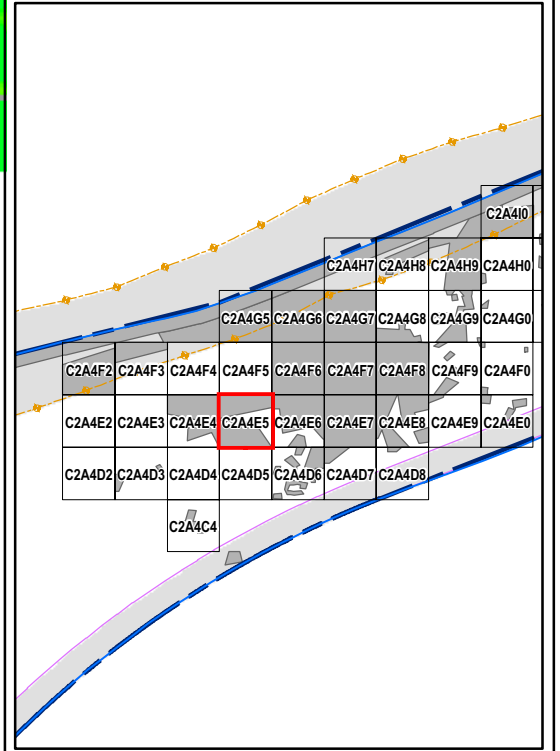
T:\Projects\Seaside\AAR\_Outside\_Roady\_UTILITYCorridor\Appendix\_EM61\SURVEY\_Results\_MapBooks\18.mxd - 1/19/2011 @ 1:47:53 PM



### Legend

### GRID C2A4E5

- 6012 ● Target Location
  - Seaside MRA Boundary
  - Roadway Alignment
  - SCA Polygons (Investigation Areas)
  - ▨ Utility Corridor
  - MRS Boundary
  - ▨ Analog Performed
  - ▨ Excusable Data Gap
- Response (Stack) mV**
- |     |     |     |     |     |     |     |      |      |      |      |      |
|-----|-----|-----|-----|-----|-----|-----|------|------|------|------|------|
| 0.5 | 2.1 | 3.6 | 5.1 | 6.7 | 8.2 | 9.7 | 11.3 | 13.3 | 15.4 | 17.4 | 19.5 |
|-----|-----|-----|-----|-----|-----|-----|------|------|------|------|------|



State Plane California IV, NAD 1983 (U.S. Survey Foot)



**EM61 Survey Results  
Outside Roadway and  
Utility Corridor**


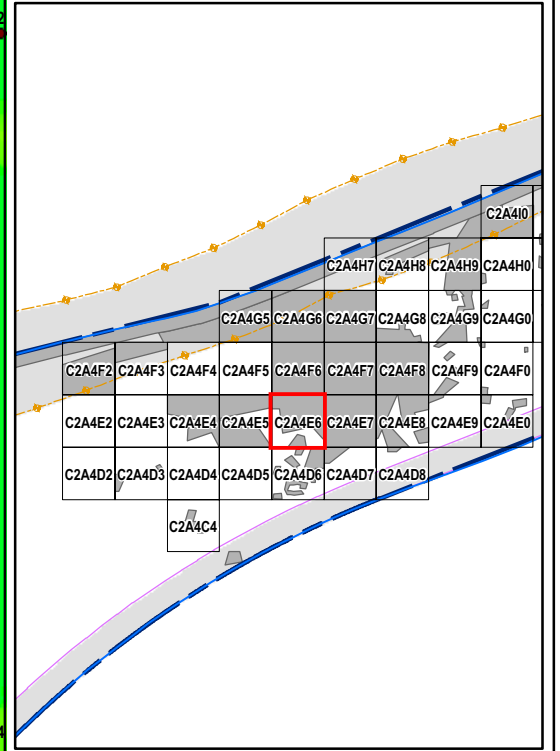
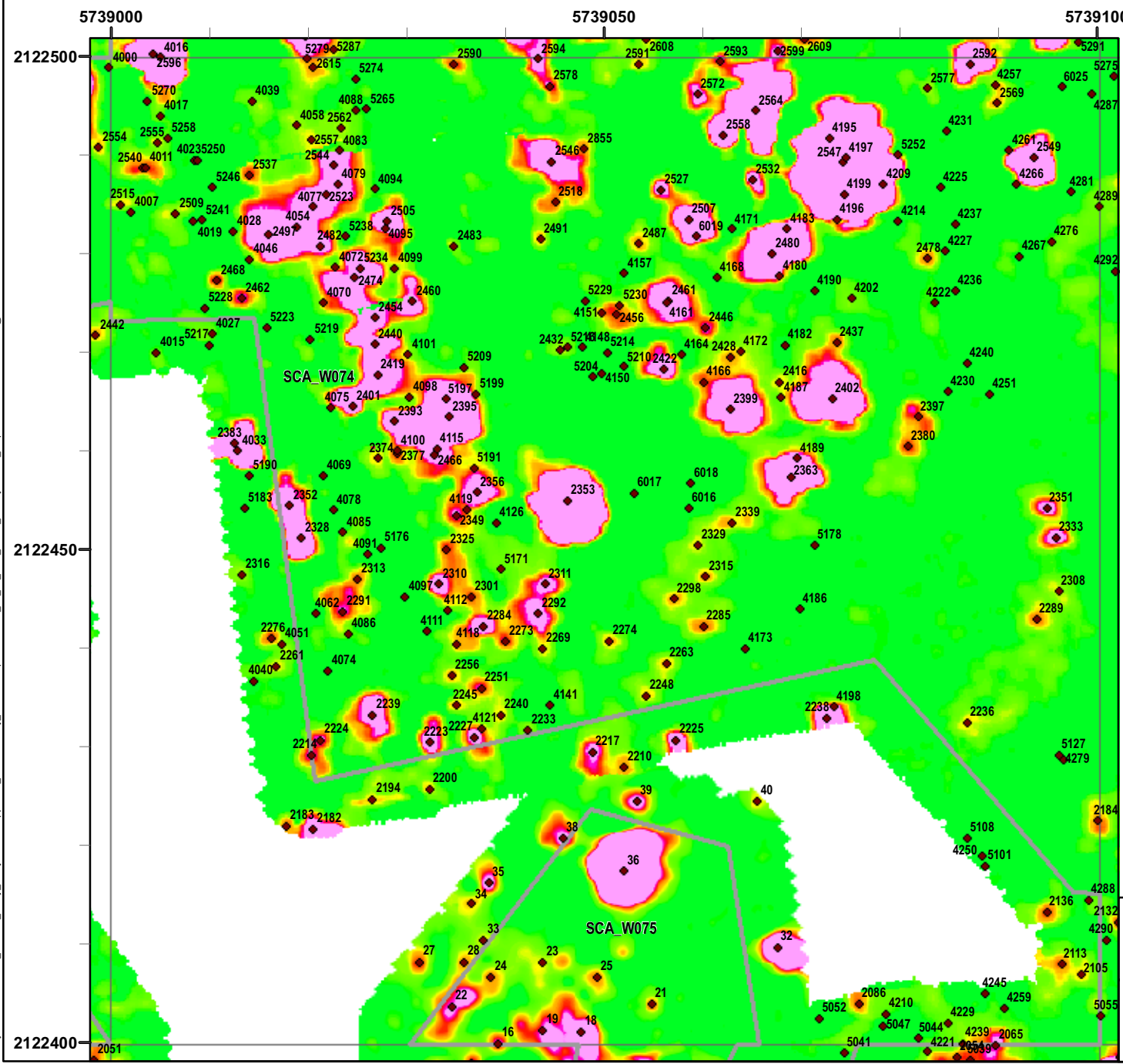
FORA ESCA RP  
Monterey County, California

**Map E1-560**



**Legend**

- Target Location
  - ▬ Seaside MRA Boundary
  - ▬ Roadway Alignment
  - SCA Polygons (Investigation Areas)
  - ▨ Utility Corridor
  - ▭ MRS Boundary
  - ▨ Analog Performed
  - ▭ Excusable Data Gap
- Response (Stack) mV**
- |     |     |     |     |     |     |     |      |      |      |      |      |
|-----|-----|-----|-----|-----|-----|-----|------|------|------|------|------|
| 0.5 | 2.1 | 3.6 | 5.1 | 6.7 | 8.2 | 9.7 | 11.3 | 13.3 | 15.4 | 17.4 | 19.5 |
|-----|-----|-----|-----|-----|-----|-----|------|------|------|------|------|



**EM61 Survey Results  
Outside Roadway and  
Utility Corridor**


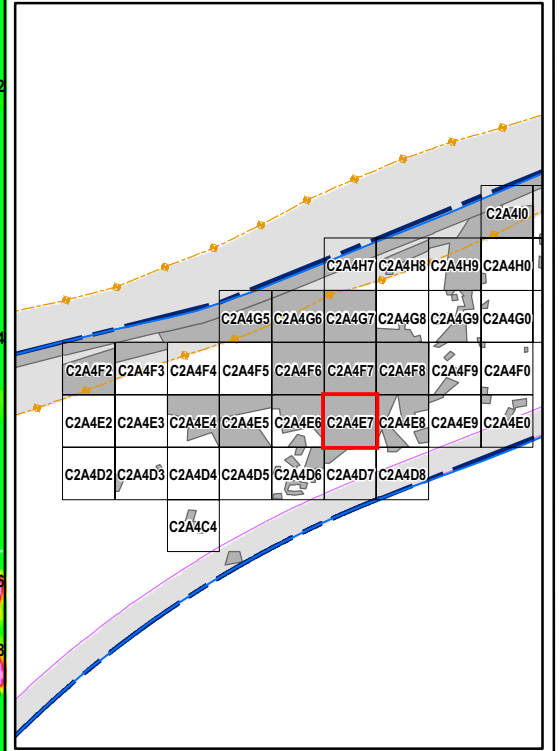
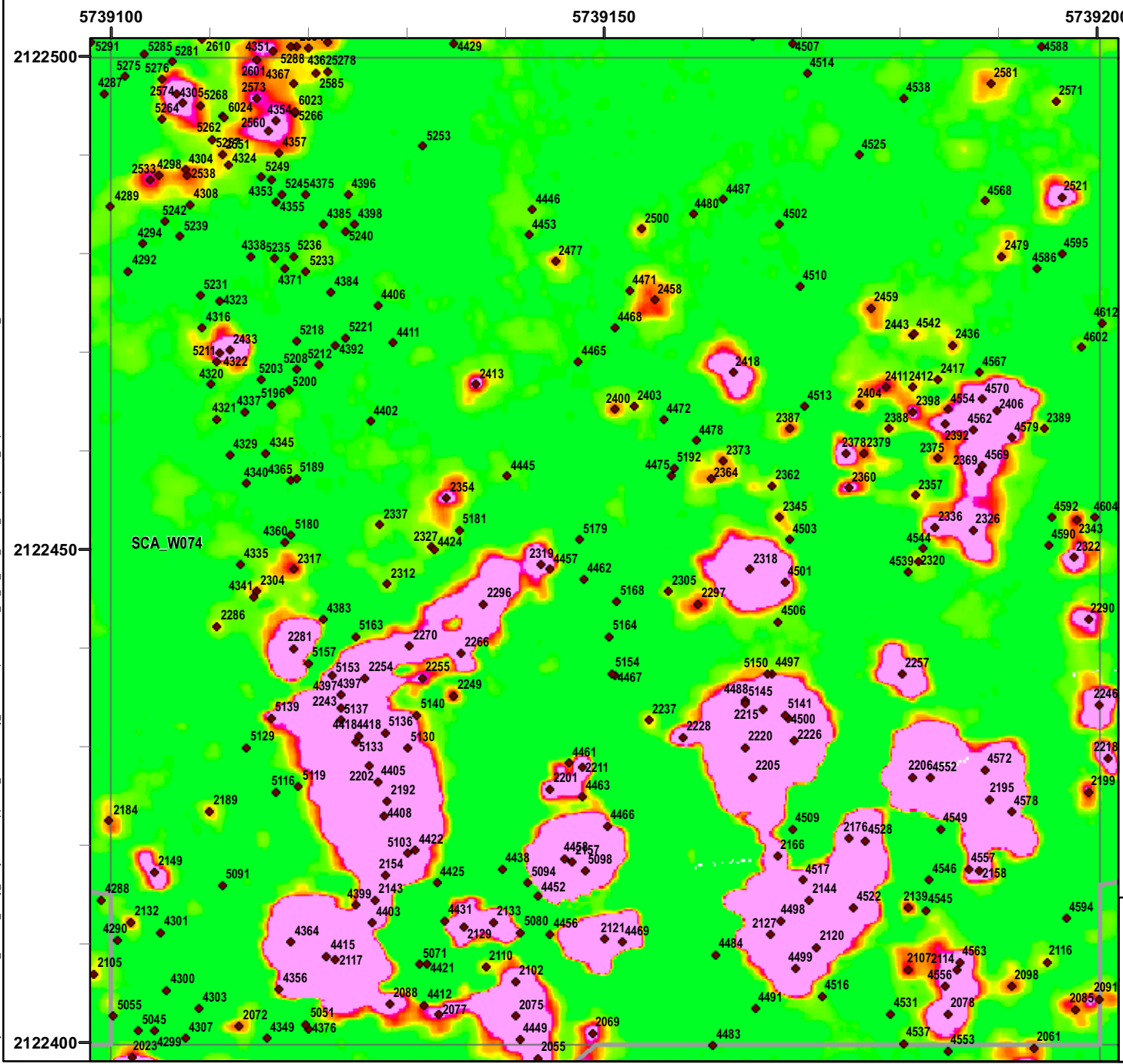
FORA ESCA RP  
Monterey County, California

**Map E1-561**

T:\Projects\Seaside\AAR\_Outside\_Roady\_UTILITYCORRIDOR\Appendix\_EM61\SURVEY\_RESULTS\MapBooks\18.mxd - 1/19/2011 @ 1:47:53 PM

Legend

- 6012 Target Location
  - ▬ Seaside MRA Boundary
  - ▬ Roadway Alignment
  - SCA Polygons (Investigation Areas)
  - ▨ Utility Corridor
  - ▨ Analog Performed
  - ▨ MRS Boundary
  - ▨ Excusable Data Gap
- Response (Stack) mV**
- |     |     |     |     |     |     |     |      |      |      |      |      |
|-----|-----|-----|-----|-----|-----|-----|------|------|------|------|------|
| 0.5 | 2.1 | 3.6 | 5.1 | 6.7 | 8.2 | 9.7 | 11.3 | 13.3 | 15.4 | 17.4 | 19.5 |
|-----|-----|-----|-----|-----|-----|-----|------|------|------|------|------|



**LFR**  
**WESTON**  
SOLUTIONS

WESTLIFE ENGINEERS

**EM61 Survey Results**  
**Outside Roadway and**  
**Utility Corridor**


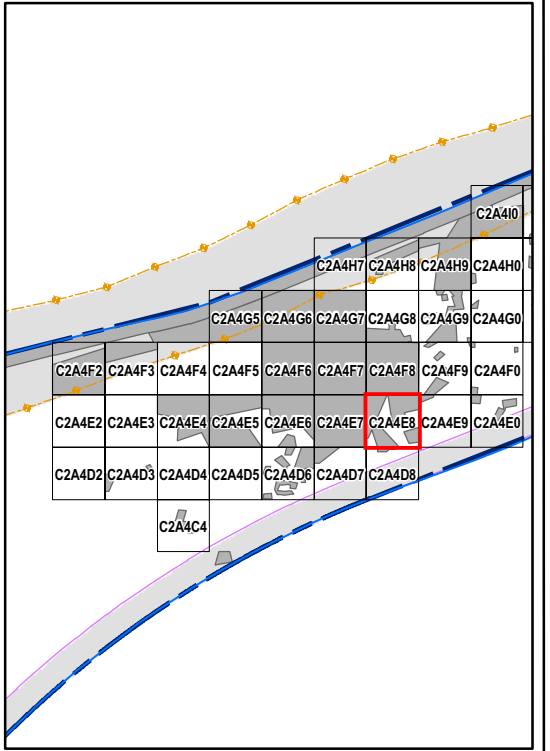
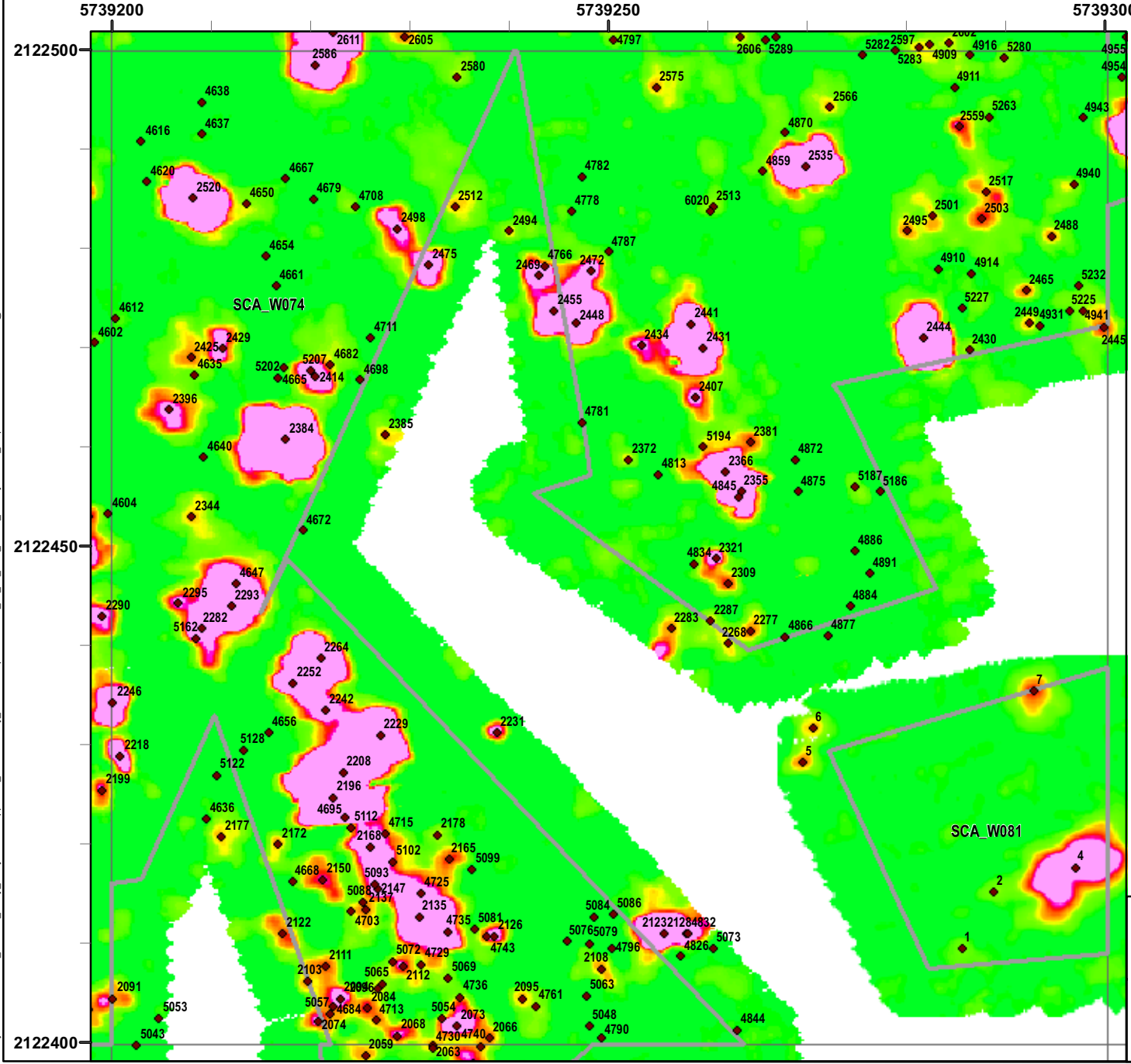
FORA ESCA RP  
Monterey County, California

**Map E1-562**

T:\Projects\Seaside\AAR\_Outside\_Roadway\_UTILITYCORRIDOR\Appendix\_EM61\SURVEY\_Results\Mapbooks\2010\_07\_31\_SEA\_E1M61\_Survey\_Results\_MapBook18.mxd - 1/19/2011 @ 1:47:53 PM

**Legend**

- 6012 Target Location
  - ▬ Seaside MRA Boundary
  - ▬ Roadway Alignment
  - SCA Polygons (Investigation Areas)
  - ▨ Utility Corridor
  - ▨ Analog Performed
  - ▭ MRS Boundary
  - ▨ Excusable Data Gap
- Response (Stack) mV**
- |     |     |     |     |     |     |     |      |      |      |      |      |
|-----|-----|-----|-----|-----|-----|-----|------|------|------|------|------|
| 0.5 | 2.1 | 3.6 | 5.1 | 6.7 | 8.2 | 9.7 | 11.3 | 13.3 | 15.4 | 17.4 | 19.5 |
|-----|-----|-----|-----|-----|-----|-----|------|------|------|------|------|



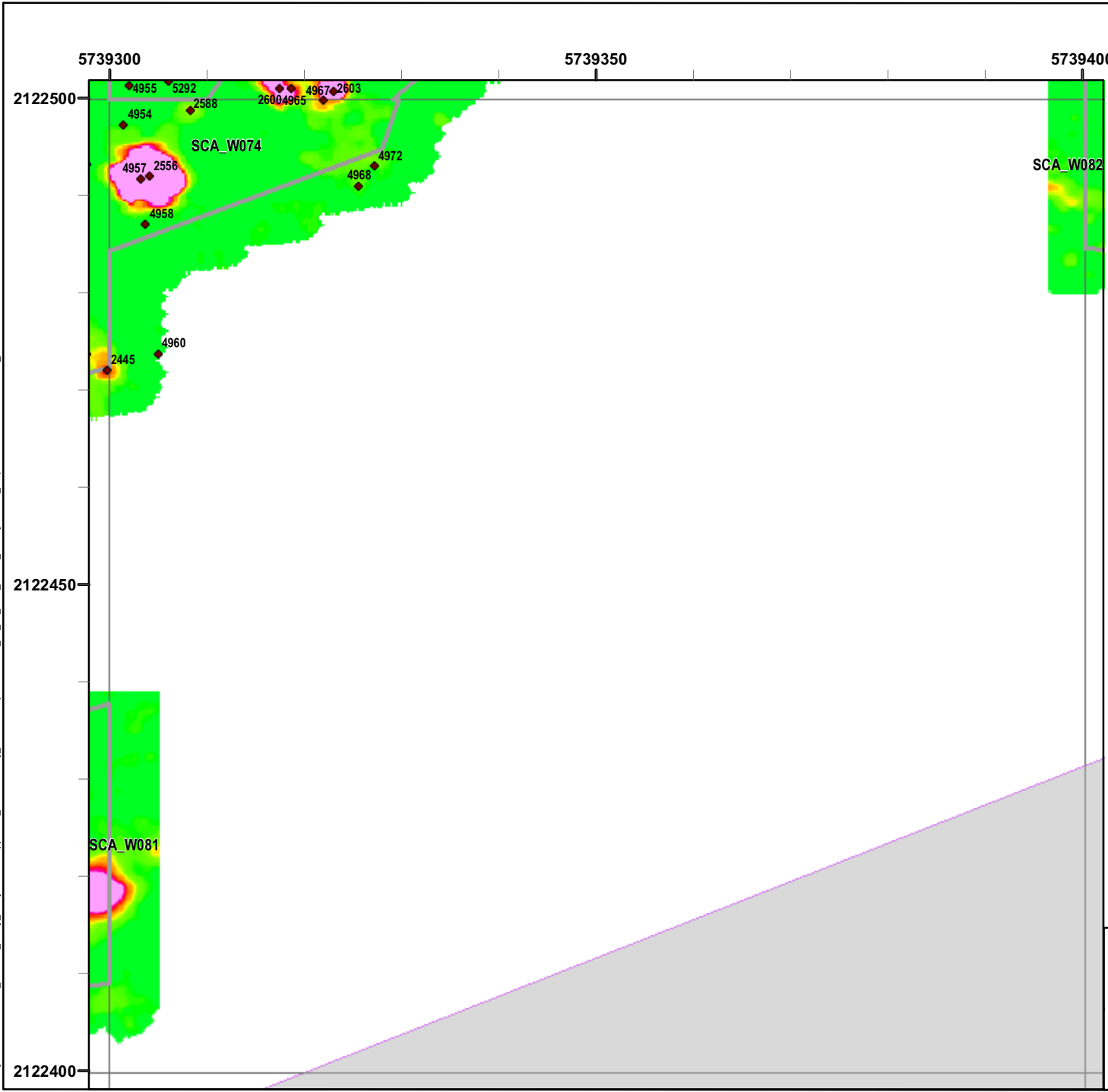
**EM61 Survey Results  
Outside Roadway and  
Utility Corridor**

FORA ESCA RP  
Monterey County, California

**Map E1-563**

T:\Projects\Seaside\AAR\_Outside\_Roadway\_UTILITYCORRIDOR\Appendix\_EM61\SURVEY\_RESULTS\MapBooks\2010\_07\_31\_SEA\_EM61\_SURVEY\_RESULTS\_MapBook18.mxd - 1/19/2011 @ 1:47:53 PM

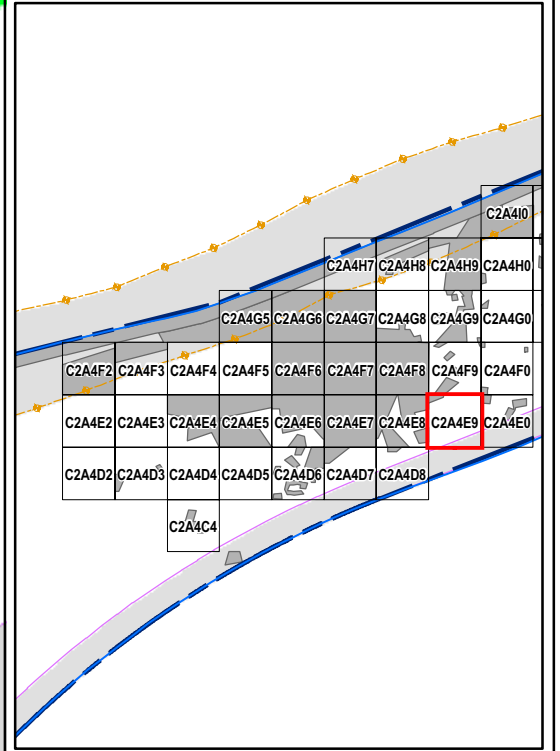
T:\Projects\Seaside\AAP\_Outside\_Rdwy\_UTILITYCorridor\Appendix\_EM61\SURVEY\_Results\_Mapbooks\2010\_07\_31\_SEA\_EM61\_SURVEY\_Results\_MapBook18.mxd - 1/19/2011 @ 1:47:53 PM



### Legend

**GRID C2A4E9**

- 6012 ● Target Location
  - Seaside MRA Boundary
  - Roadway Alignment
  - SCA Polygons (Investigation Areas)
  - ▨ Utility Corridor
  - ▨ Analog Performed
  - MRS Boundary
  - ▨ Excusable Data Gap
- Response (Stack) mV**
- 0.5 2.1 3.6 5.1 6.7 8.2 9.7 11.3 13.3 15.4 17.4 19.5
- 




State Plane California IV, NAD 1983 (U.S. Survey Foot)

**EM61 Survey Results**  
**Outside Roadway and**  
**Utility Corridor**

FORA ESCA RP  
 Monterey County, California

**Map E1-564**

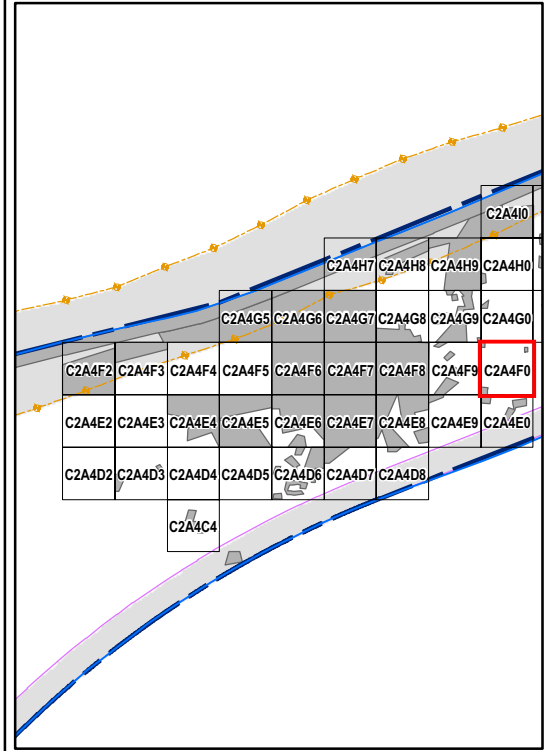
T:\Projects\Seaside\AAP\_Outside\_Rdwy\_UTILITYCorridor\Appendix\_EM61\SURVEY\_Results\_Mapbooks\2010\_07\_31\_SEA\_EM61\_SURVEY\_Results\_MapBook18.mxd - 1/19/2011 @ 1:47:53 PM




### Legend

GRID C2A4F0

- 6012
  - Target Location
  - ▬ Seaside MRA Boundary
  - ▬ Roadway Alignment
  - SCA Polygons (Investigation Areas)
  - ▨ Utility Corridor
  - ▨ Analog Performed
  - ▭ MRS Boundary
  - ▨ Excusable Data Gap
- Response (Stack)**  
mV
- |     |     |     |     |     |     |     |      |      |      |      |      |
|-----|-----|-----|-----|-----|-----|-----|------|------|------|------|------|
| 0.5 | 2.1 | 3.6 | 5.1 | 6.7 | 8.2 | 9.7 | 11.3 | 13.3 | 15.4 | 17.4 | 19.5 |
|-----|-----|-----|-----|-----|-----|-----|------|------|------|------|------|



State Plane California IV, NAD 1983 (U.S. Survey Foot)

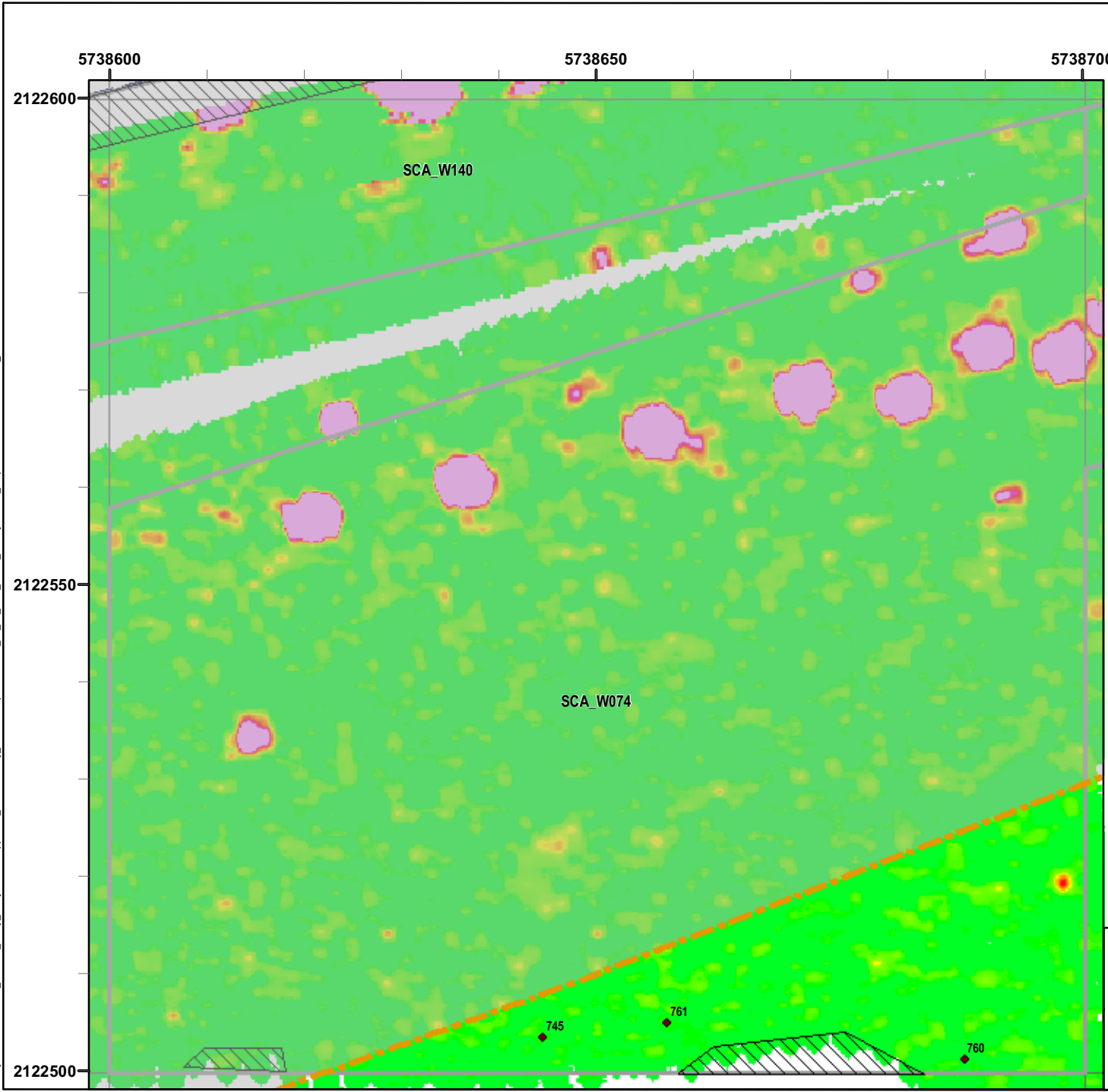


**EM61 Survey Results**  
**Outside Roadway and**  
**Utility Corridor**

FORA ESCA RP  
 Monterey County, California

Map E1-565


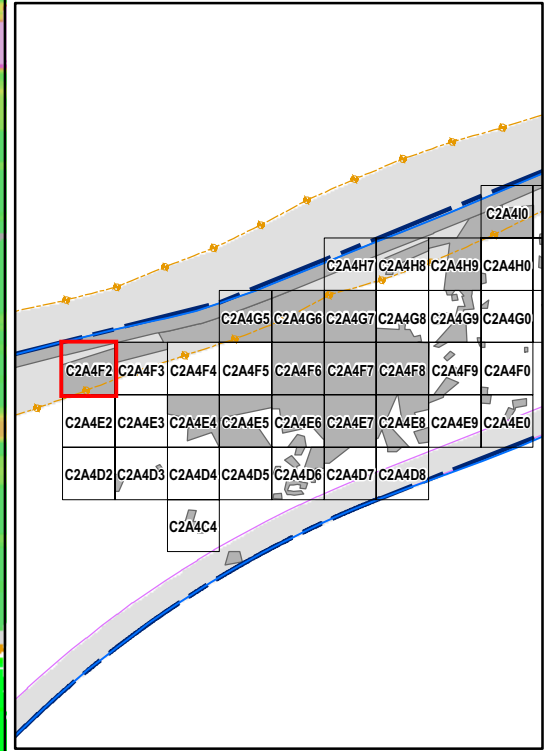
T:\Projects\Seaside\AAP\_Outside\_Rdwy\_UTILITYCorridor\Appendix\_EM61\SURVEY\_Results\_Mapbooks\2010\_07\_31\_SEA\_EM61\_SURVEY\_Results\_MapBook18.mxd - 1/19/2011 @ 1:47:53 PM



### Legend

### GRID C2A4F2

- 6012 ● Target Location
  - Seaside MRA Boundary
  - Roadway Alignment
  - SCA Polygons (Investigation Areas)
  - ▨ Utility Corridor
  - ▨ Analog Performed
  - MRS Boundary
  - ▨ Excusable Data Gap
- Response (Stack) mV**
- |     |     |     |     |     |     |     |      |      |      |      |      |
|-----|-----|-----|-----|-----|-----|-----|------|------|------|------|------|
| 0.5 | 2.1 | 3.6 | 5.1 | 6.7 | 8.2 | 9.7 | 11.3 | 13.3 | 15.4 | 17.4 | 19.5 |
|-----|-----|-----|-----|-----|-----|-----|------|------|------|------|------|

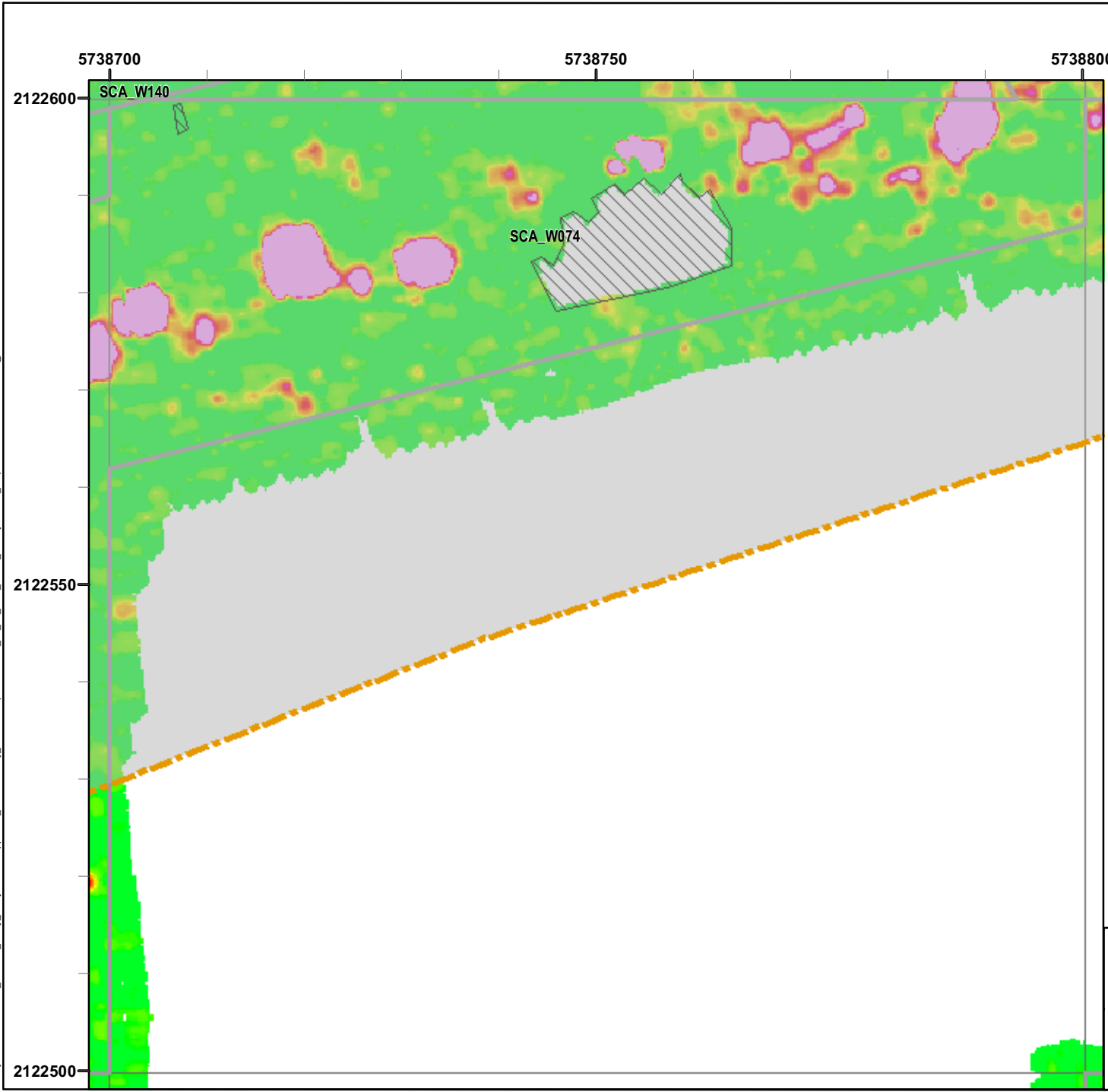


**EM61 Survey Results  
Outside Roadway and  
Utility Corridor**

FORA ESCA RP  
Monterey County, California

**Map E1-566**


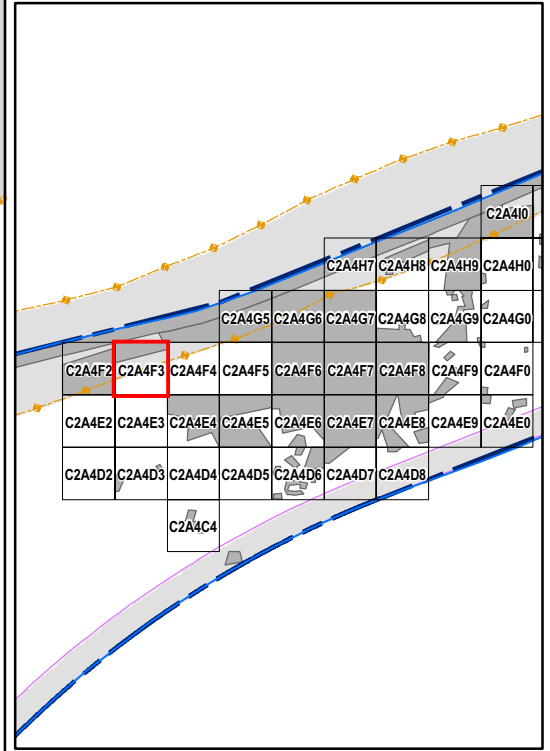
T:\Projects\Seaside\AAR\_Outside\_Rdwy\_UTILITYCorridor\Appendix\_EM61\SURVEY\_Results\_MapBooks\2010\_07\_31\_SEA\_EM61\_SURVEY\_Results\_MapBook18.mxd - 1/19/2011 @ 1:47:53 PM



### Legend

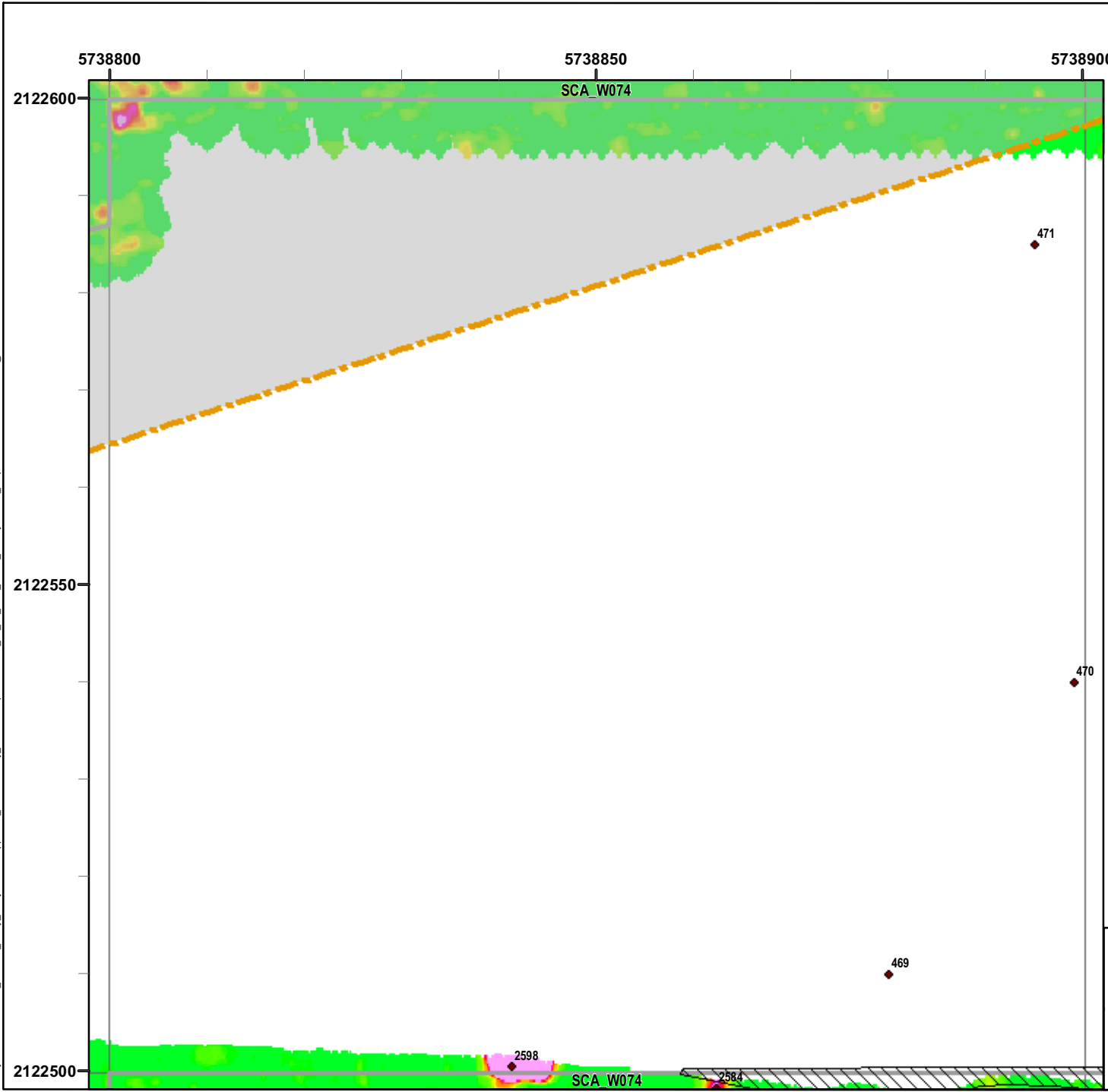
**GRID C2A4F3**

- 6012 Target Location
- Seaside MRA Boundary
- Roadway Alignment
- SCA Polygons (Investigation Areas)
- ▨ Utility Corridor
- ▨ Analog Performed
- MRS Boundary
- ▨ Excusable Data Gap



  	<p><b>EM61 Survey Results</b>  <b>Outside Roadway and</b>  <b>Utility Corridor</b></p> <p>FORA ESCA RP          Monterey County, California</p>
	<p><b>Map E1-567</b></p>

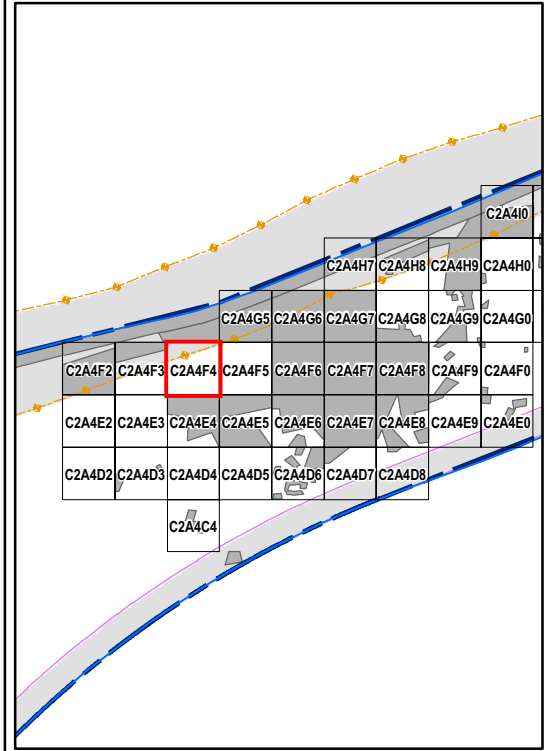
T:\Projects\Seaside\AAP\_Outside\_Rdwy\_UTILITYCorridor\Appendix\_EM61\SURVEY\_Results\_MapBooks\2010\_07\_31\_SEA\_EM61\_SURVEY\_Results\_MapBook18.mxd - 1/19/2011 @ 1:47:53 PM



### Legend

### GRID C2A4F4

- 6012
  - Target Location
  - ▬ Seaside MRA Boundary
  - ▬ Roadway Alignment
  - SCA Polygons (Investigation Areas)
  - ▨ Utility Corridor
  - ▨ MRS Boundary
  - ▨ Analog Performed
  - ▨ Excusable Data Gap
- Response (Stack) mV**
- |     |     |     |     |     |     |     |      |      |      |      |      |
|-----|-----|-----|-----|-----|-----|-----|------|------|------|------|------|
| 0.5 | 2.1 | 3.6 | 5.1 | 6.7 | 8.2 | 9.7 | 11.3 | 13.3 | 15.4 | 17.4 | 19.5 |
|-----|-----|-----|-----|-----|-----|-----|------|------|------|------|------|

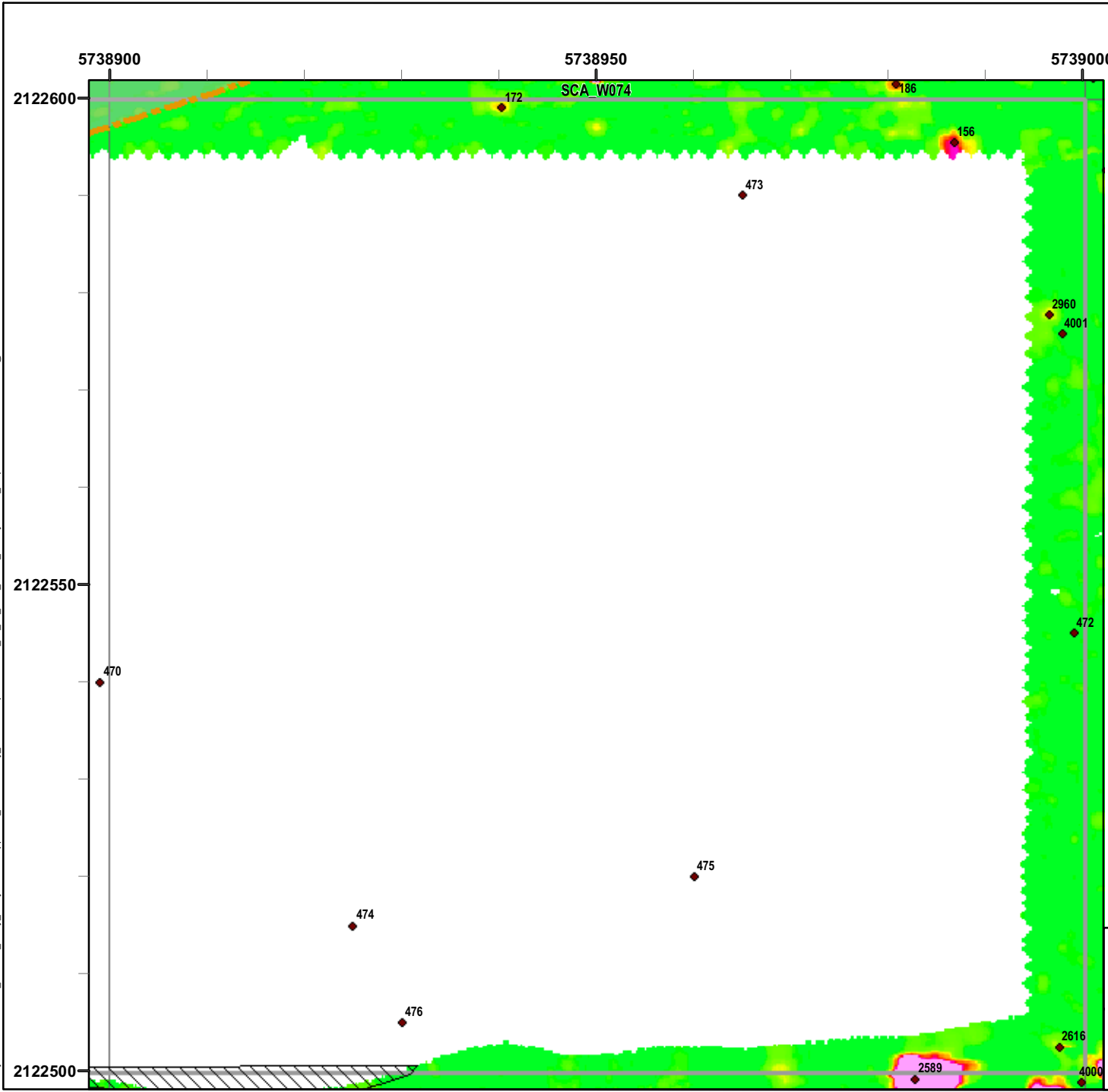


State Plane California IV, NAD 1983 (U.S. Survey Foot)

  	<p><b>EM61 Survey Results</b>  <b>Outside Roadway and</b>  <b>Utility Corridor</b></p> <p>FORA ESCA RP          Monterey County, California</p>
	<p><b>Map E1-568</b></p>



T:\Projects\Seaside\AAP\_Outside\_Rdwy\_UTILITYCorridor\Appendix\_EM61\SURVEY\_Results\_MapBooks\2010\_07\_31\_SEA\_EM61\_SURVEY\_Results\_MapBook18.mxd - 1/19/2011 @ 1:47:53 PM


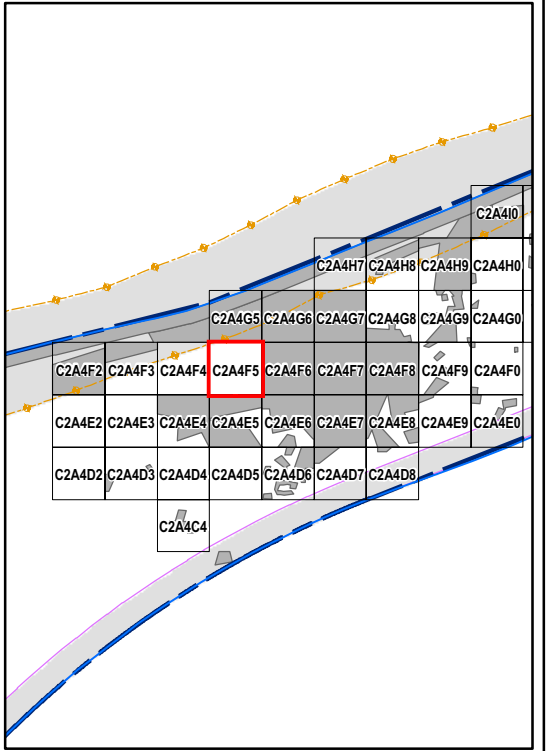


### Legend

- 6012
- Target Location
- ▬ Seaside MRA Boundary
- ▬ Roadway Alignment
- SCA Polygons (Investigation Areas)
- ▬ Utility Corridor
- ▬ MRS Boundary
- ▨ Analog Performed
- ▬ Excusable Data Gap

**Response (Stack)**  
mV

0.5	2.1	3.6	5.1	6.7	8.2	9.7	11.3	13.3	15.4	17.4	19.5
-----	-----	-----	-----	-----	-----	-----	------	------	------	------	------



**LFR**  
**WESTON**  
SOLUTIONS


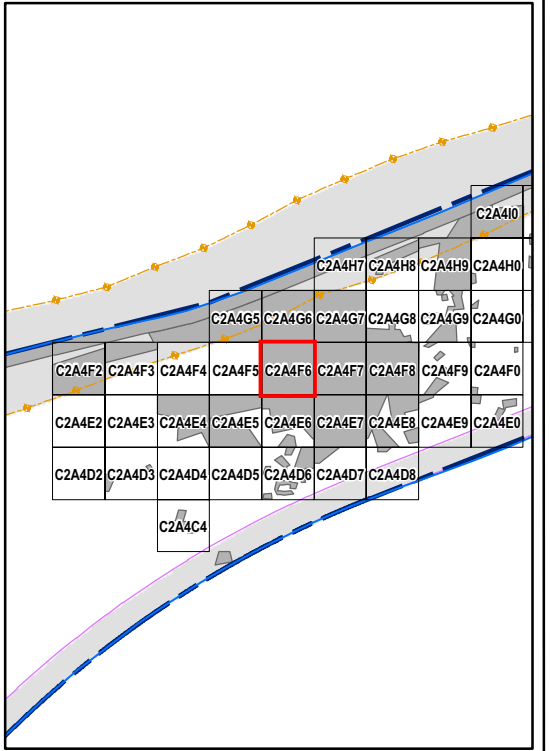
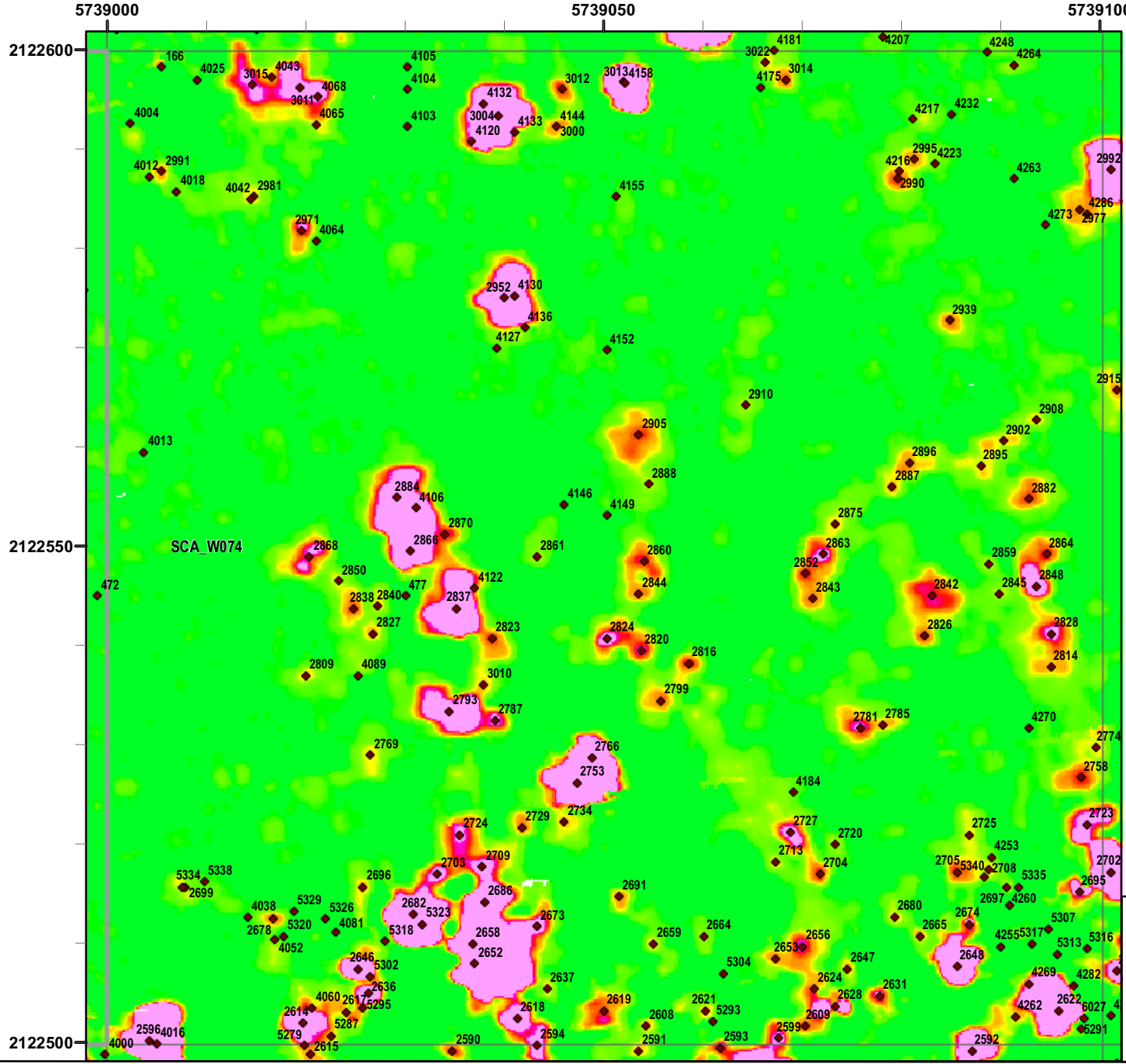

WESTLIFFE ENGINEERS

**EM61 Survey Results**  
**Outside Roadway and**  
**Utility Corridor**

FORA ESCA RP  
Monterey County, California

**Map E1-569**

Legend



**EM61 Survey Results  
Outside Roadway and  
Utility Corridor**

FORA ESCA RP  
Monterey County, California

**Map E1-570**

T:\Projects\Seaside\AAR\_Outside\_Roadway\_UTILITYCORRIDOR\Appendix\_EM61\Survey\_Results\_MapBooks\2010\_07\_31\_SEA\_EM61\_Survey\_Results\_MapBook18.mxd - 1/19/2011 @ 1:47:53 PM

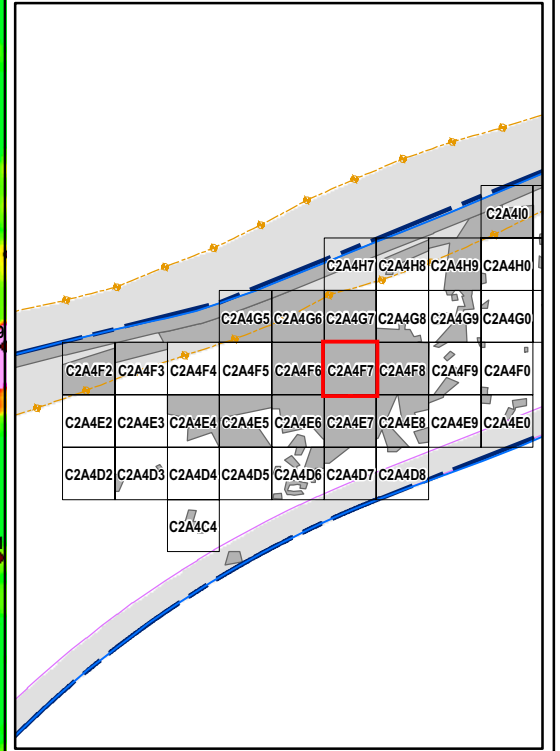
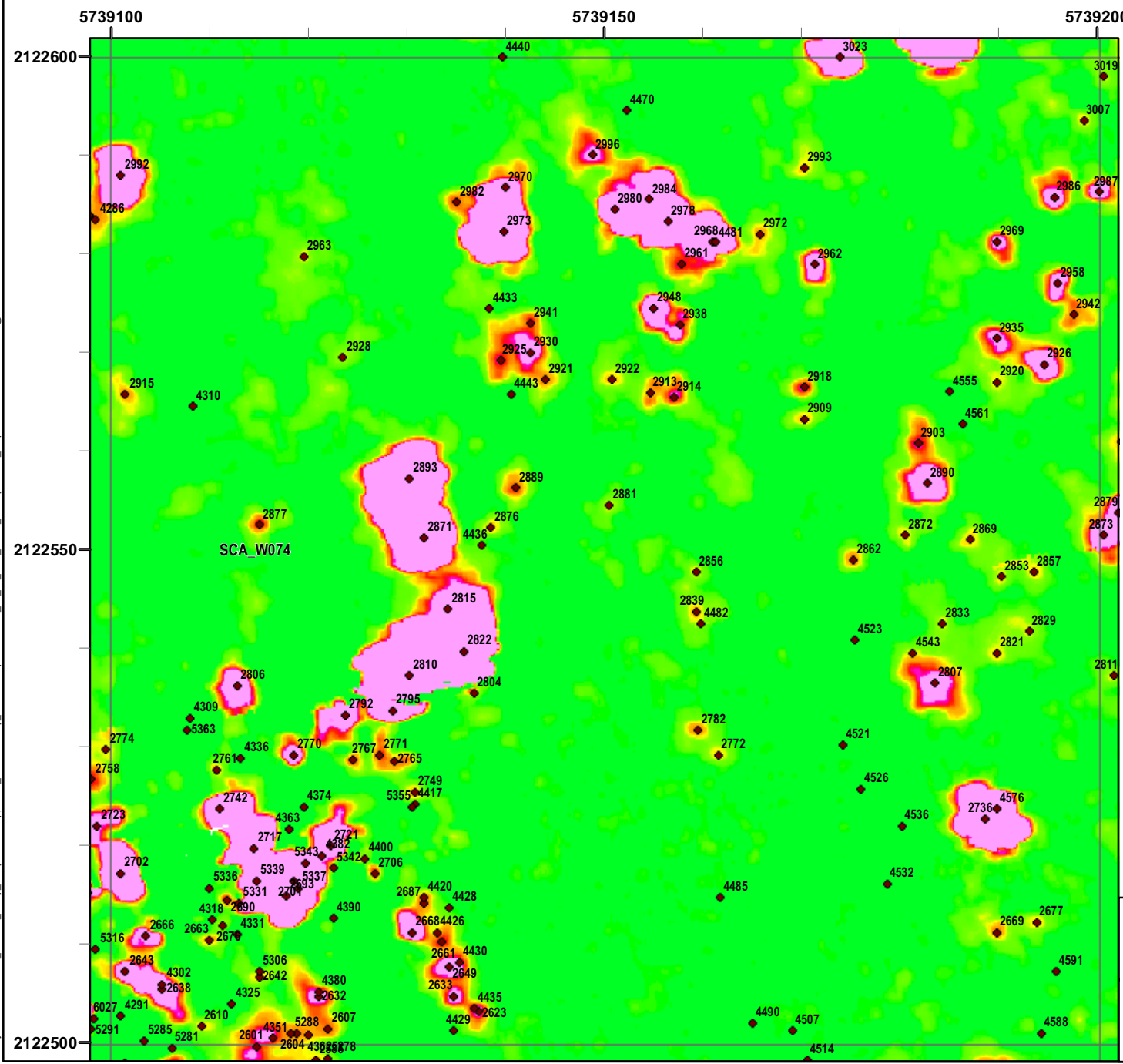

T:\Projects\Seaside\AAR\_Outside\_Roadway\_UTILITY\Corridor\Appendix\_EM61\SURVEY\_Results\_MapBooks\2010\_07\_31\_SEA\_EM61\_Survey\_Results\_MapBook18.mxd - 1/19/2011 @ 1:47:53 PM

# GRID C2A4F7


## Legend

- 6012 Target Location
- ▬ Seaside MRA Boundary
- ▬ Roadway Alignment
- SCA Polygons (Investigation Areas)
- ▨ Utility Corridor
- ▨ Analog Performed
- ▭ MRS Boundary
- ▨ Excusable Data Gap

### Response (Stack) mV



State Plane California IV, NAD 1983 (U.S. Survey Foot)



### EM61 Survey Results Outside Roadway and Utility Corridor

FORA ESCA RP  
Monterey County, California


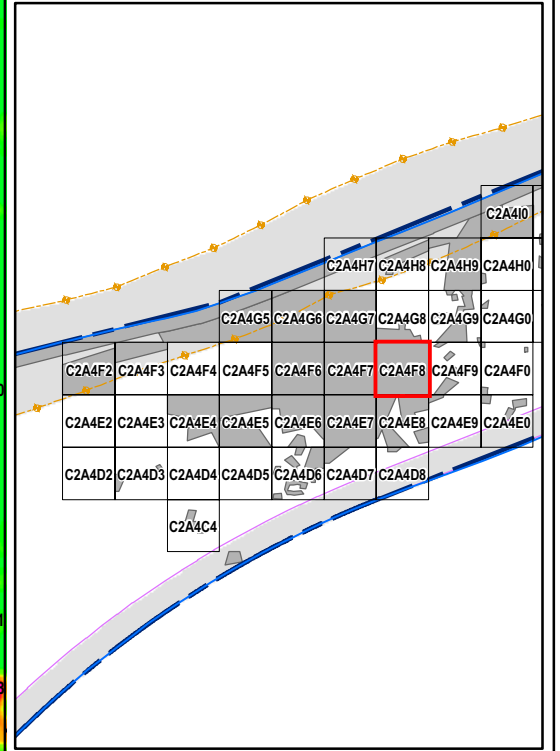
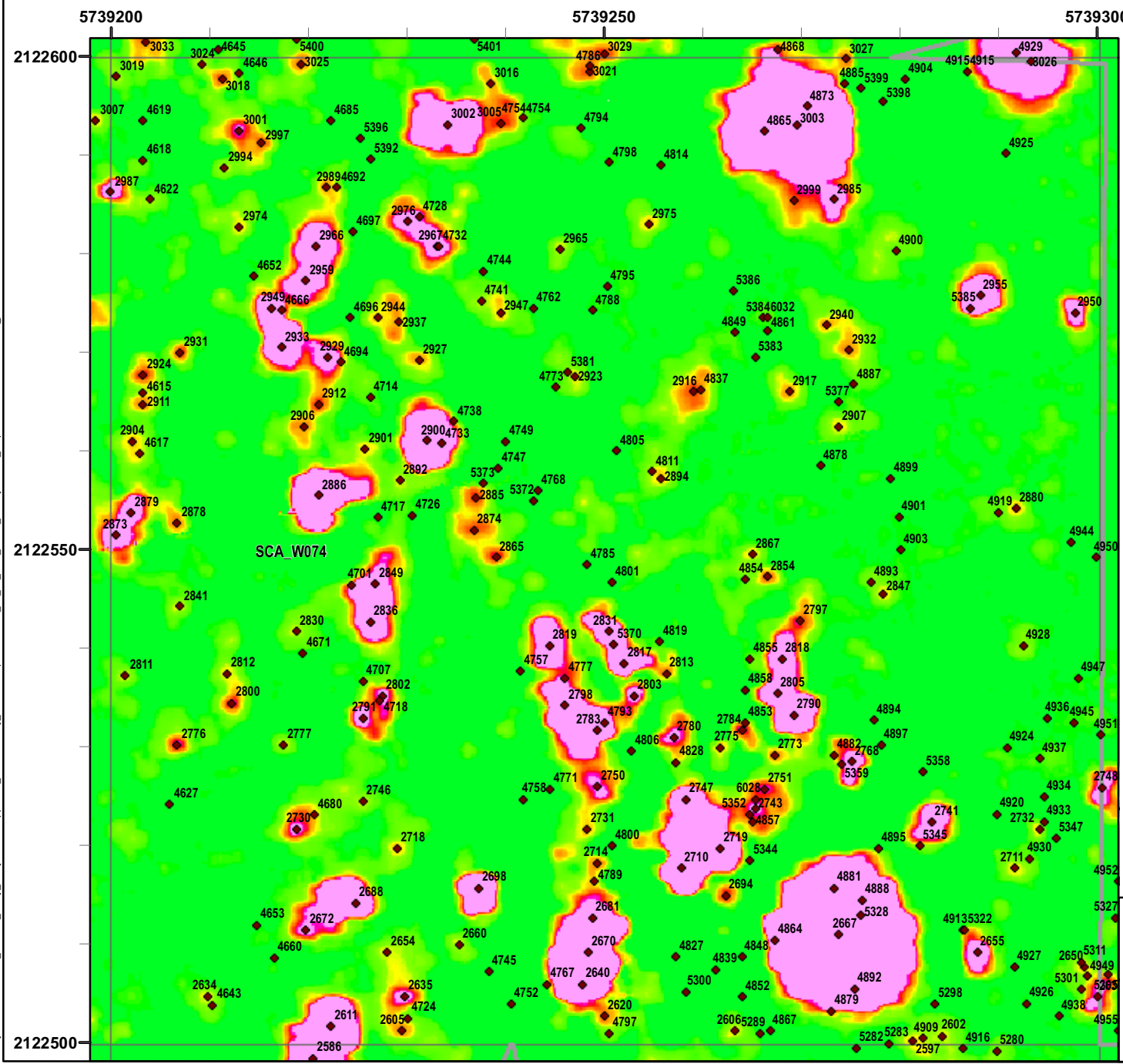
Map E1-571

T:\Projects\Seaside\AAR\_Outside\_Roady\_UTILITYCorridor\Appendix\_EM61\SURVEY\_Results\_MapBooks\2010\_07\_31\_SEA\_EM61\_Survey\_Results\_MapBook18.mxd - 1/19/2011 @ 1:47:53 PM

### Legend

**GRID C2A4F8**

- 6012 Target Location
  - ▬ Seaside MRA Boundary
  - ▬ Roadway Alignment
  - SCA Polygons (Investigation Areas)
  - ▨ Utility Corridor
  - ▨ Analog Performed
  - ▨ MRS Boundary
  - ▨ Excusable Data Gap
- Response (Stack) mV**
- 0.5 2.1 3.6 5.1 6.7 8.2 9.7 11.3 13.3 15.4 17.4 19.5
- 




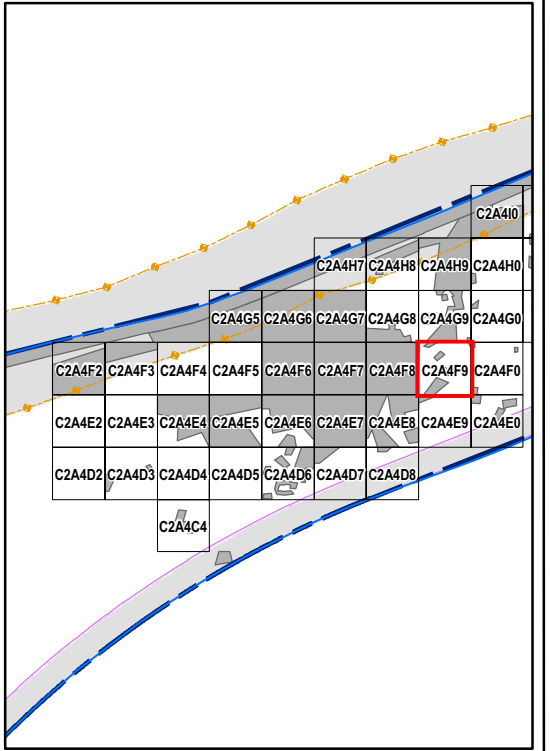
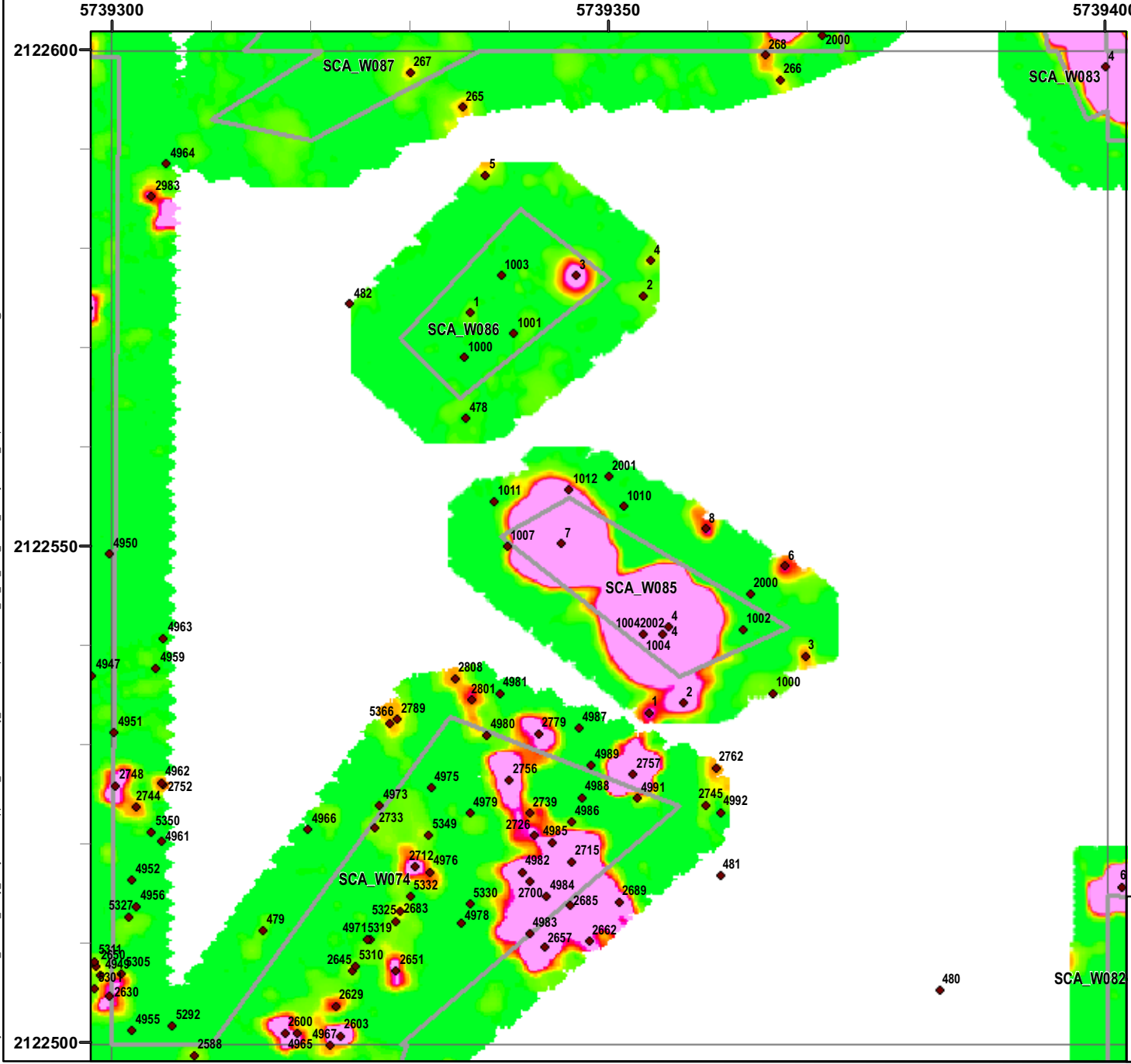
**EM61 Survey Results  
Outside Roadway and  
Utility Corridor**

FORA ESCA RP  
Monterey County, California

**Map E1-572**

Legend

- 6012 ● Target Location
  - Seaside MRA Boundary
  - Roadway Alignment
  - SCA Polygons (Investigation Areas)
  - ▨ Utility Corridor
  - ▨ Analog Performed
  - ▨ MRS Boundary
  - ▨ Excusable Data Gap
- Response (Stack) mV**
- |     |     |     |     |     |     |     |      |      |      |      |      |
|-----|-----|-----|-----|-----|-----|-----|------|------|------|------|------|
| 0.5 | 2.1 | 3.6 | 5.1 | 6.7 | 8.2 | 9.7 | 11.3 | 13.3 | 15.4 | 17.4 | 19.5 |
|-----|-----|-----|-----|-----|-----|-----|------|------|------|------|------|



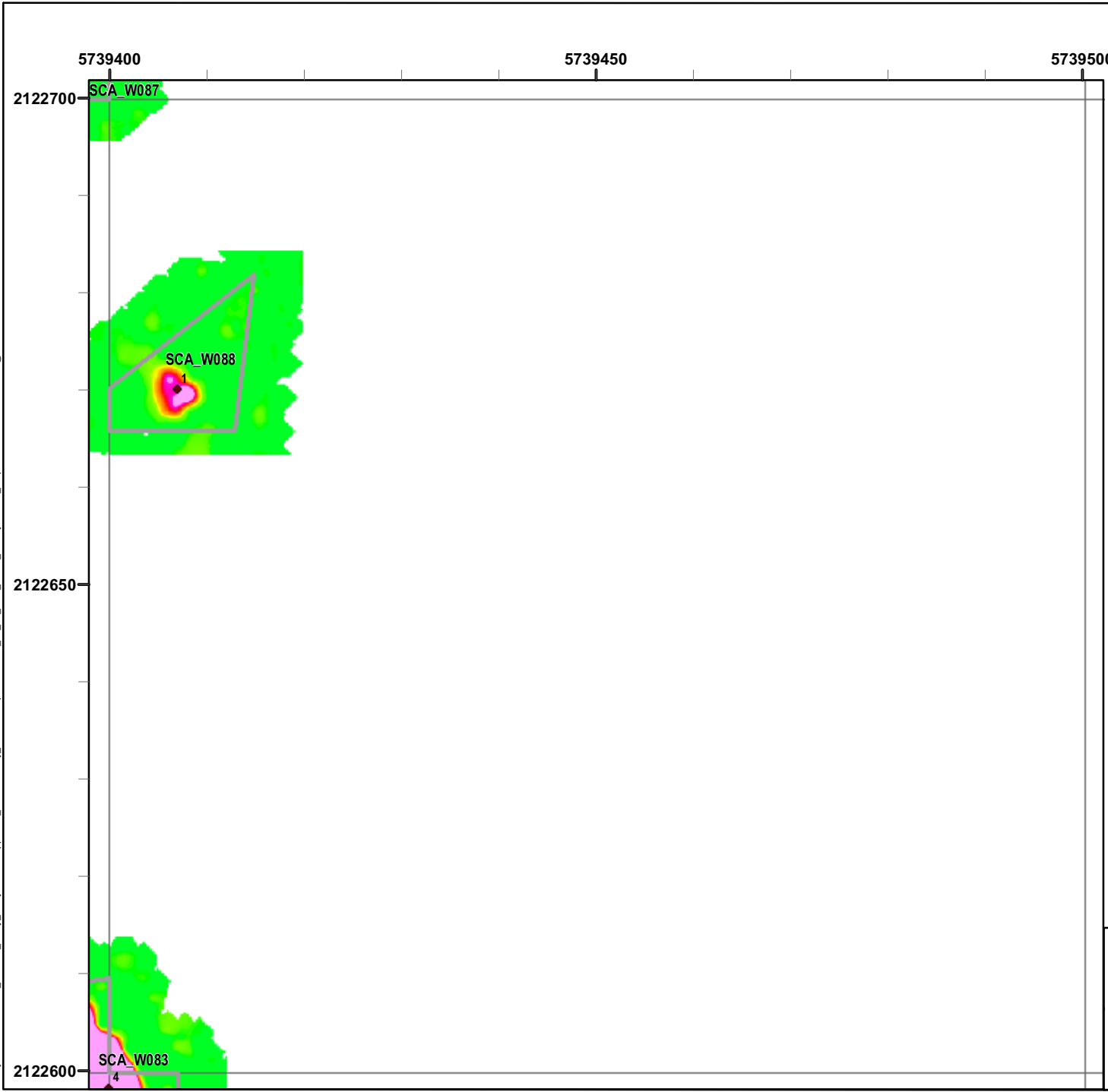
**EM61 Survey Results  
Outside Roadway and  
Utility Corridor**

FORA ESCA RP  
Monterey County, California

**Map E1-573**

T:\Projects\Seaside\AAP\_Outside\_Roadway\_UTILITYCORRIDOR\Appendix\_EM61\Survey\_Results\Mapbooks\2010\_07\_31\_SEA\_EM61\_Survey\_Results\_MapBook18.mxd - 1/19/2011 @ 1:47:53 PM

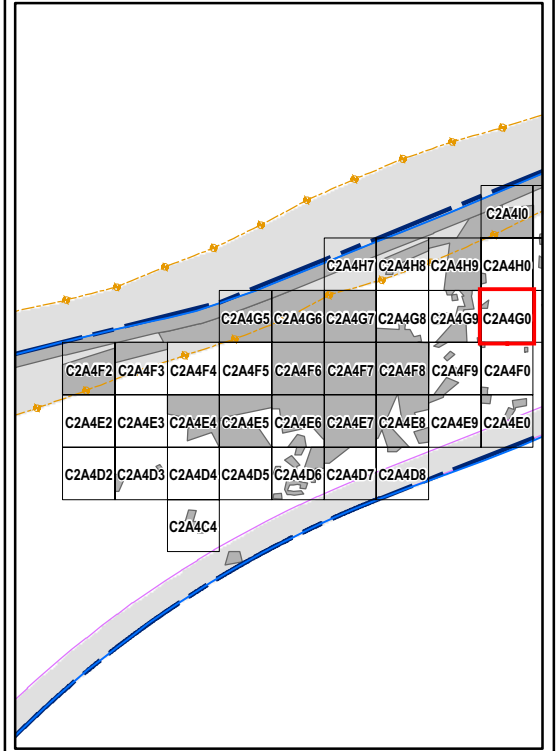
T:\Projects\Seaside\AAP\_Outside\_Rdwy\_UTILITYCorridor\Appendix\_EM61\SURVEY\_Results\_MapBooks\2010\_07\_31\_SEA\_EM61\_SURVEY\_Results\_MapBook18.mxd - 1/19/2011 @ 1:47:53 PM



**Legend**

**GRID C2A4G0**

- 6012 ● Target Location
  - ▬ Seaside MRA Boundary
  - ▬ Roadway Alignment
  - SCA Polygons (Investigation Areas)
  - ▨ Utility Corridor
  - ▨ Analog Performed
  - ▭ MRS Boundary
  - ▭ Excusable Data Gap
- Response (Stack)**  
mV
- |     |     |     |     |     |     |     |      |      |      |      |      |
|-----|-----|-----|-----|-----|-----|-----|------|------|------|------|------|
| 0.5 | 2.1 | 3.6 | 5.1 | 6.7 | 8.2 | 9.7 | 11.3 | 13.3 | 15.4 | 17.4 | 19.5 |
|-----|-----|-----|-----|-----|-----|-----|------|------|------|------|------|

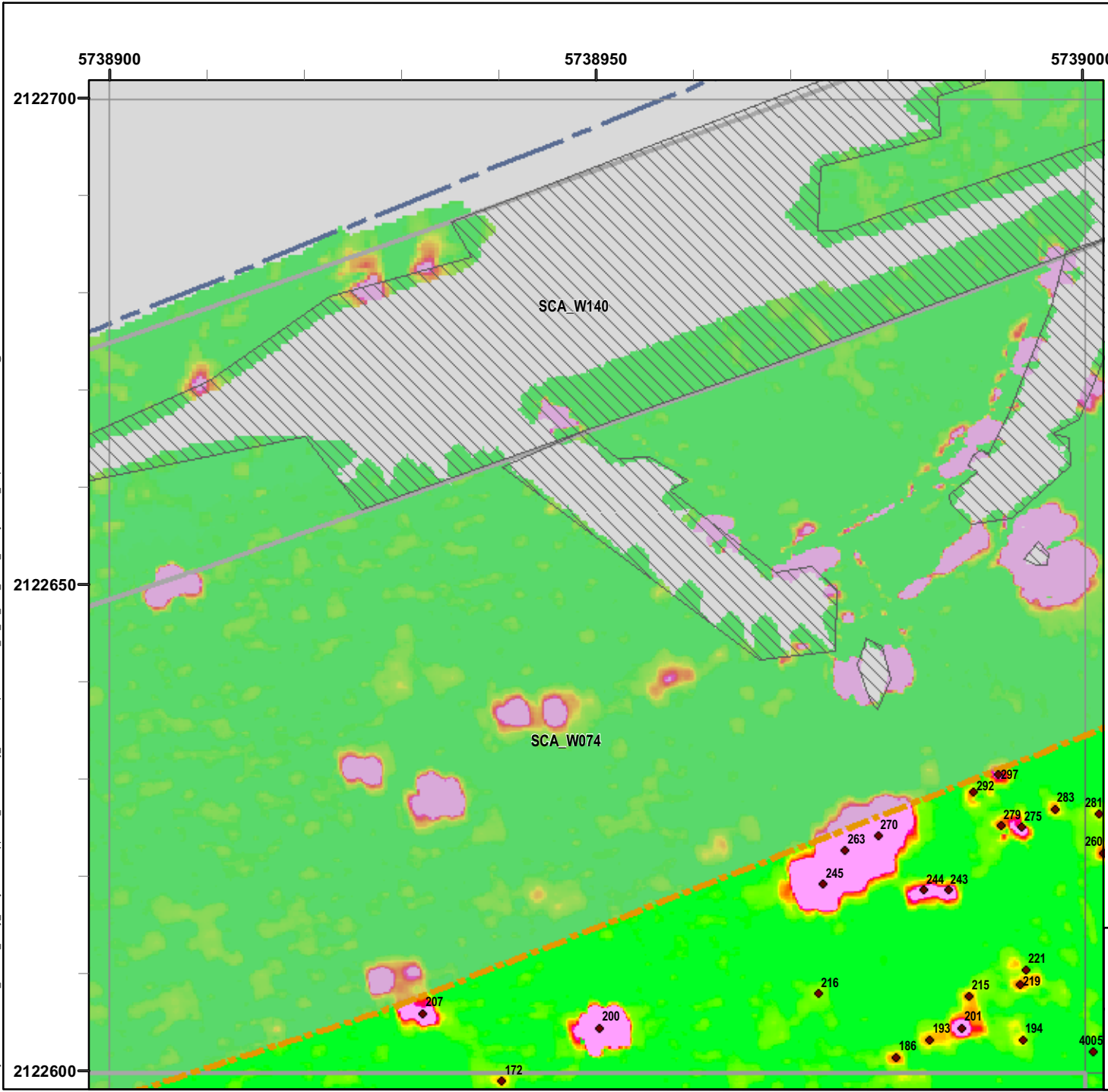


State Plane California IV, NAD 1983 (U.S. Survey Foot)

0 15 30 Feet

  	<p><b>EM61 Survey Results</b> <b>Outside Roadway and</b> <b>Utility Corridor</b></p> <p>FORA ESCA RP Monterey County, California</p>
	<p><b>Map E1-574</b></p>

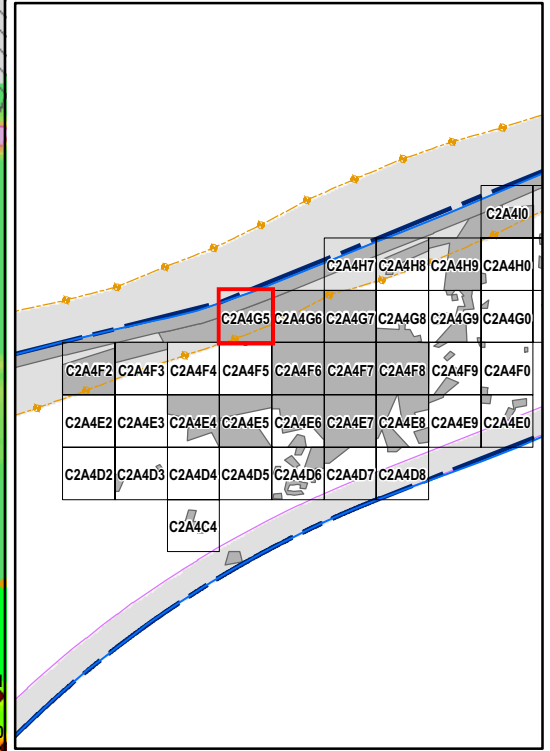
T:\Projects\Seaside\AAP\_Outside\_Rdwy\_UTILITYCorridor\Appendix\_EM61\SURVEY\_Results\_MapBooks\2010\_07\_31\_SEA\_EM61\_SURVEY\_Results\_MapBook18.mxd - 1/19/2011 @ 1:47:53 PM



### Legend

**GRID C2A4G5**

- 6012
  - Target Location
  - Seaside MRA Boundary
  - Roadway Alignment
  - SCA Polygons (Investigation Areas)
  - Utility Corridor
  - MRS Boundary
  - Analog Performed
  - Excusable Data Gap
- Response (Stack) mV**
- |     |     |     |     |     |     |     |      |      |      |      |      |
|-----|-----|-----|-----|-----|-----|-----|------|------|------|------|------|
| 0.5 | 2.1 | 3.6 | 5.1 | 6.7 | 8.2 | 9.7 | 11.3 | 13.3 | 15.4 | 17.4 | 19.5 |
|-----|-----|-----|-----|-----|-----|-----|------|------|------|------|------|



State Plane California IV, NAD 1983 (U.S. Survey Foot)

0 15 30 Feet



**EM61 Survey Results  
Outside Roadway and  
Utility Corridor**

FORA ESCA RP  
Monterey County, California

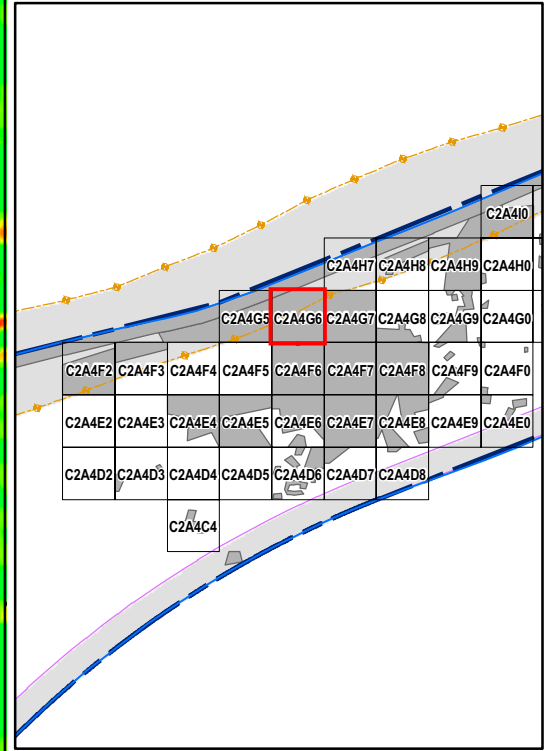
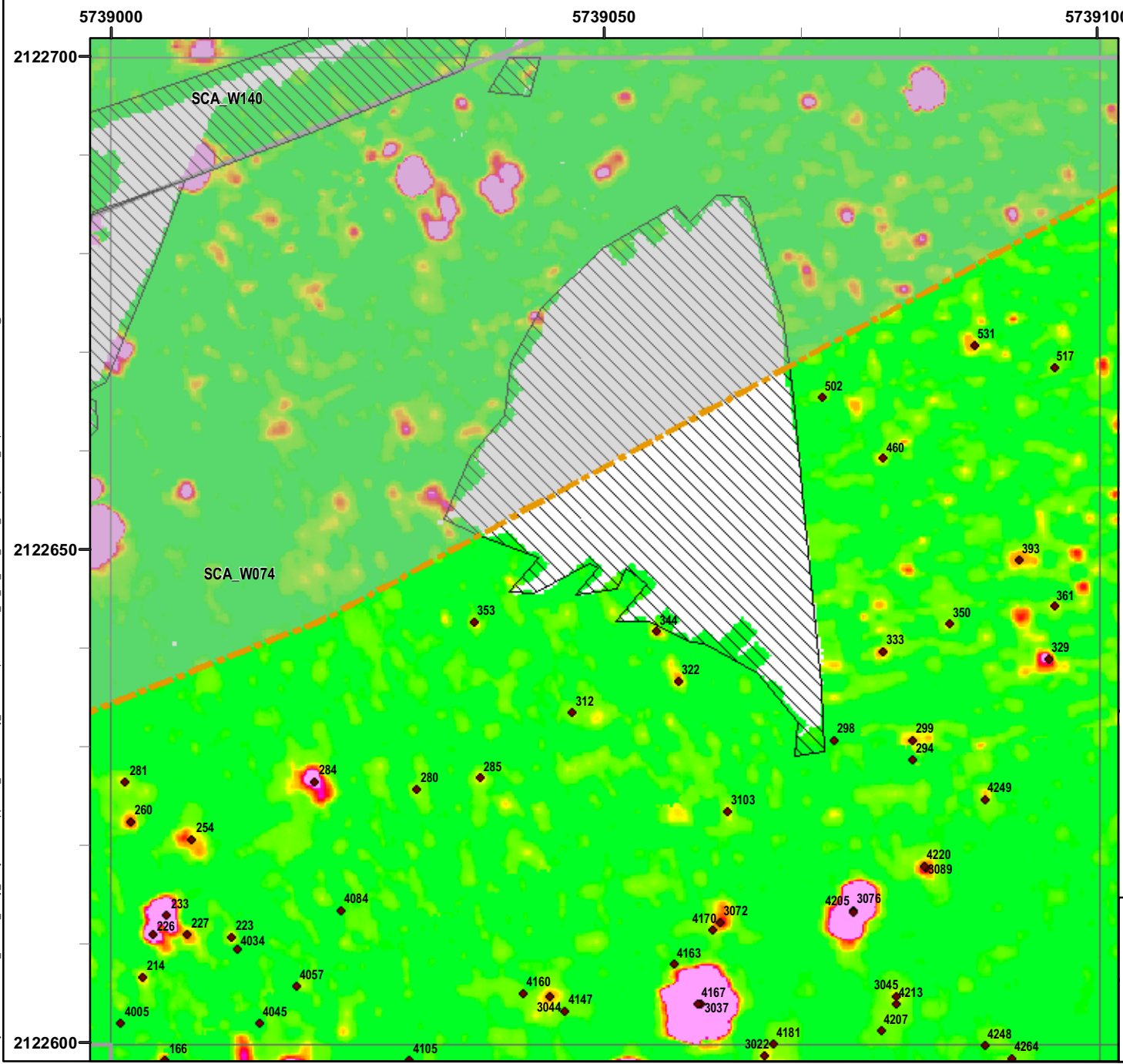
**Map E1-575**

T:\Projects\Seaside\AAR\_Outside\_Roadway\_UTILITYCorridor\Appendix\_EM61\SURVEY\_Results\Mapbooks\2010\_07\_31\_SEA\_EM61\_SURVEY\_Results\_MapBook18.mxd - 1/19/2011 @ 1:47:53 PM

# GRID C2A4G6

## Legend

- 6012 ● Target Location
  - ▬ Seaside MRA Boundary
  - ▬ Roadway Alignment
  - SCA Polygons (Investigation Areas)
  - ▨ Utility Corridor
  - ▨ Analog Performed
  - ▭ MRS Boundary
  - ▭ Excusable Data Gap
- Response (Stack) mV**
- 0.5 2.1 3.6 5.1 6.7 8.2 9.7 11.3 13.3 15.4 17.4 19.5
- 



State Plane California IV, NAD 1983 (U.S. Survey Foot)



**EM61 Survey Results  
Outside Roadway and  
Utility Corridor**

FORA ESCA RP  
Monterey County, California

**Map E1-576**





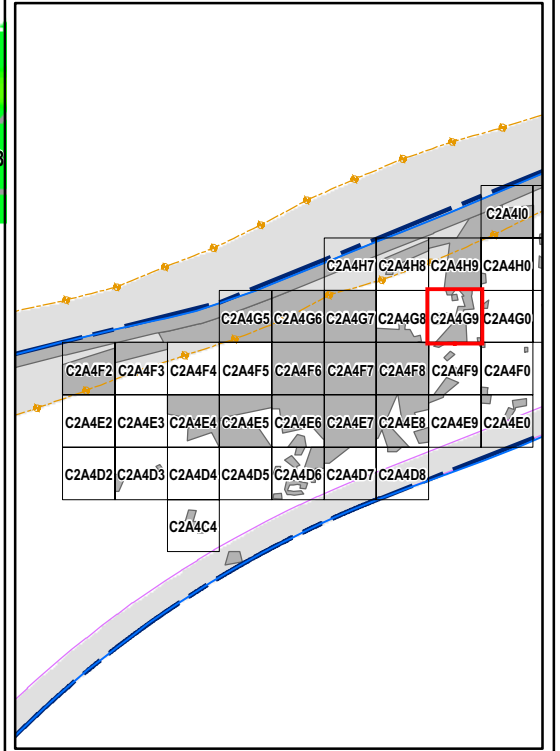
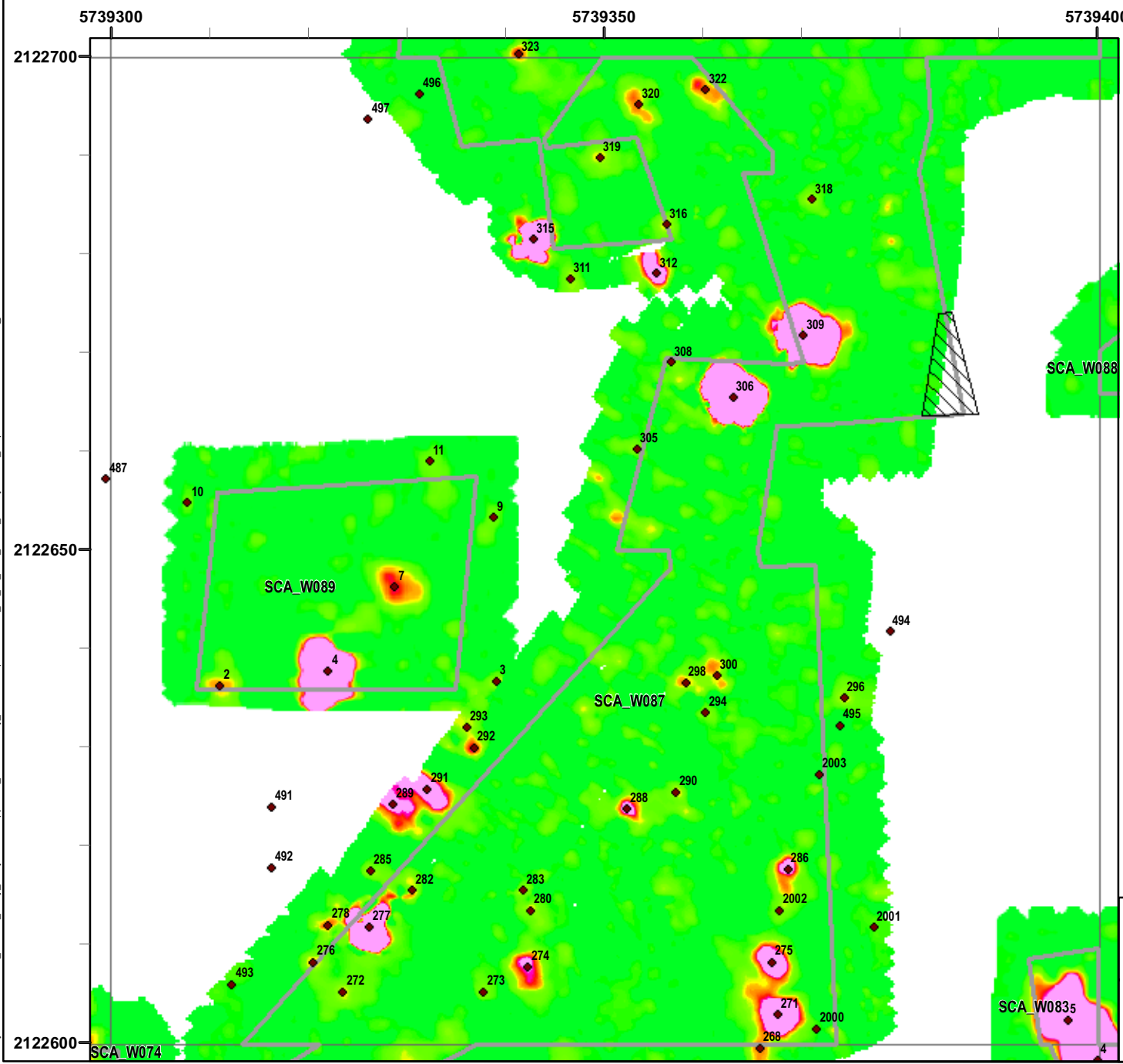


T:\Projects\Seaside\AAR\_Outside\_Rdwy\_UTILITYCorridor\Appendix\_EM61\SURVEY\_Results\_MapBooks\2010\_07\_31\_SEA\_EM61\_SURVEY\_Results\_MapBook18.mxd - 1/19/2011 @ 1:47:53 PM

# GRID C2A4G9

## Legend

- 6012
  - Target Location
  - Seaside MRA Boundary
  - Roadway Alignment
  - SCA Polygons (Investigation Areas)
  - Utility Corridor
  - MRS Boundary
  - Analog Performed
  - Excusable Data Gap
- Response (Stack) mV**
- 0.5 2.1 3.6 5.1 6.7 8.2 9.7 11.3 13.3 15.4 17.4 19.5
- 



State Plane California IV, NAD 1983 (U.S. Survey Foot)

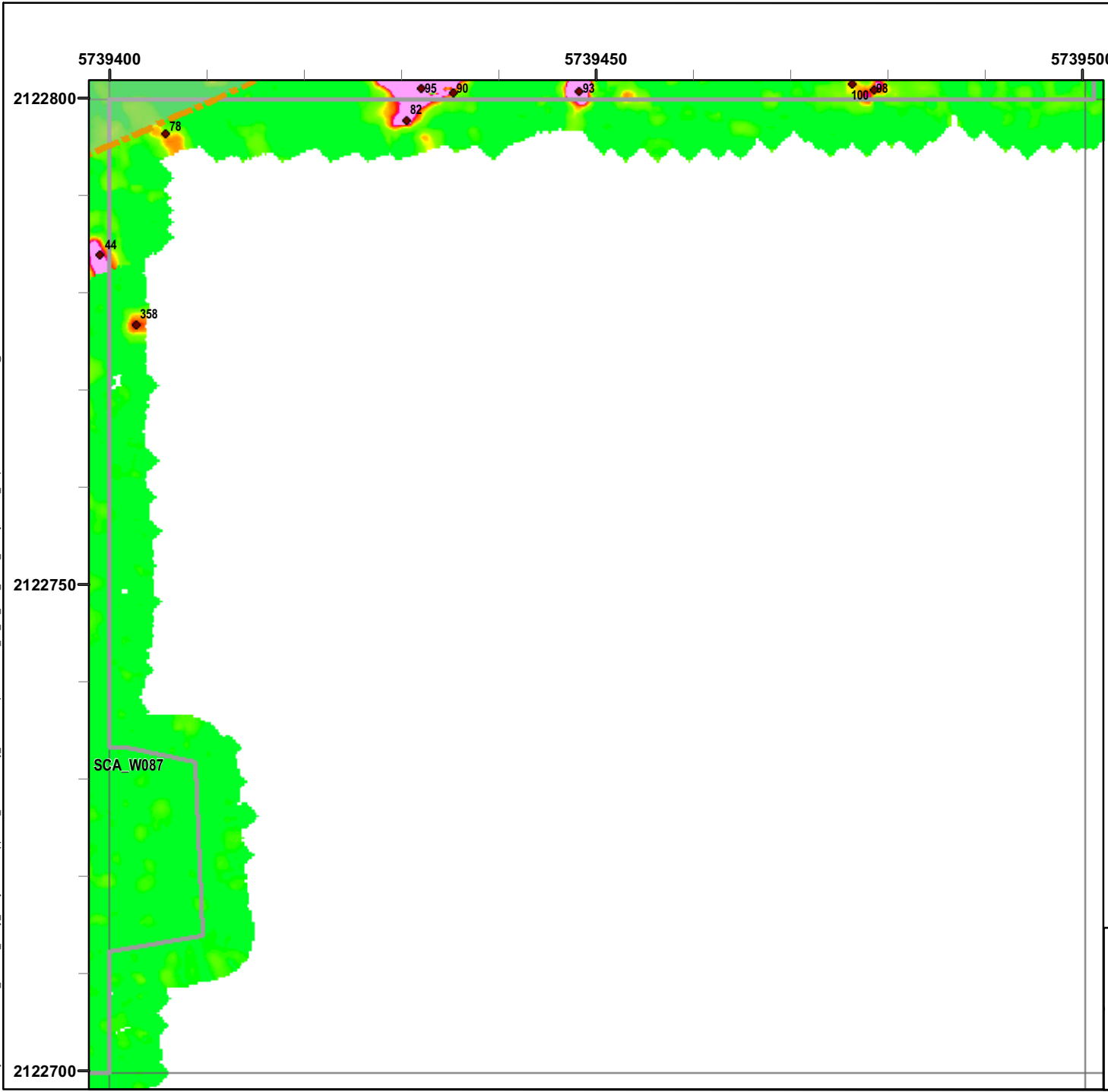


**EM61 Survey Results  
Outside Roadway and  
Utility Corridor**

FORA ESCA RP  
Monterey County, California

**Map E1-579**

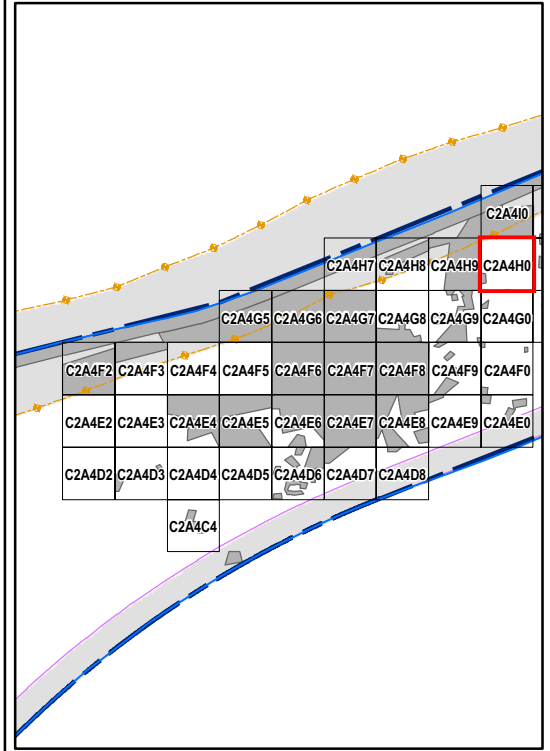
T:\Projects\Seaside\AAP\_Outside\_Rdwy\_UTILITYCorridor\Appendix\_EM61\SURVEY\_Results\Mapbooks\2010\_07\_31\_SEA\_EM61\_SURVEY\_Results\_MapBook18.mxd - 1/19/2011 @ 1:47:53 PM



### Legend

**GRID C2A4H0**

- 6012 ● Target Location
  - Seaside MRA Boundary
  - Roadway Alignment
  - SCA Polygons (Investigation Areas)
  - Utility Corridor
  - MRS Boundary
  - ▨ Analog Performed
  - ▨ Excusable Data Gap
- Response (Stack) mV**
- |     |     |     |     |     |     |     |      |      |      |      |      |
|-----|-----|-----|-----|-----|-----|-----|------|------|------|------|------|
| 0.5 | 2.1 | 3.6 | 5.1 | 6.7 | 8.2 | 9.7 | 11.3 | 13.3 | 15.4 | 17.4 | 19.5 |
|-----|-----|-----|-----|-----|-----|-----|------|------|------|------|------|



State Plane California IV, NAD 1983 (U.S. Survey Foot)

0 15 30 Feet




**EM61 Survey Results  
Outside Roadway and  
Utility Corridor**

FORA ESCA RP  
Monterey County, California

**Map E1-580**


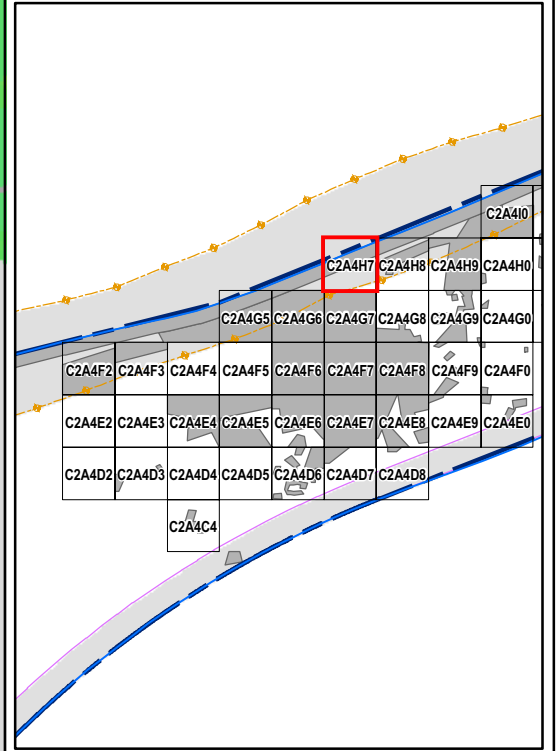
T:\Projects\Seaside\AAP\_Outside\_Rdwy\_UTILITYCorridor\Appendix\_EM61\SURVEY\_Results\_MapBooks\2010\_07\_31\_SEA\_EM61\_SURVEY\_Results\_MapBook18.mxd - 1/19/2011 @ 1:47:53 PM



### Legend

**GRID C2A4H7**

- 6012
  - Target Location
  - Seaside MRA Boundary
  - - - Roadway Alignment
  - SCA Polygons (Investigation Areas)
  - Utility Corridor
  - MRS Boundary
  - ▨ Analog Performed
  - ▩ Excusable Data Gap
- Response (Stack)**  
mV
- 0.5 2.1 3.6 5.1 6.7 8.2 9.7 11.3 13.3 15.4 17.4 19.5



**EM61 Survey Results**  
**Outside Roadway and**  
**Utility Corridor**

FORA ESCA RP  
 Monterey County, California

**Map E1-581**

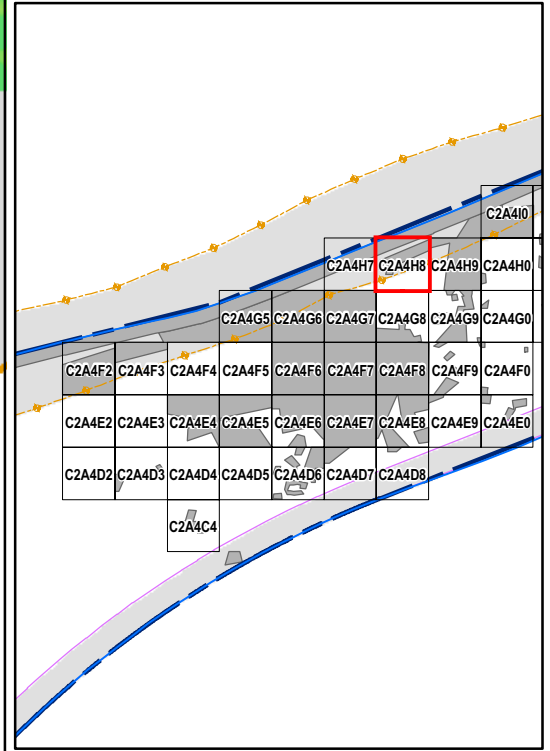
T:\Projects\Seaside\AAP\_Outside\_Rdwy\_UTILITYCorridor\Appendix\_EM61\SURVEY\_Results\_MapBooks\2010\_07\_31\_SEA\_EM61\_SURVEY\_Results\_MapBook18.mxd - 1/19/2011 @ 1:47:53 PM



### Legend

**GRID C2A4H8**

- 6012 ● Target Location
  - Seaside MRA Boundary
  - Roadway Alignment
  - SCA Polygons (Investigation Areas)
  - Utility Corridor
  - MRS Boundary
  - ▨ Analog Performed
  - ▨ Excusable Data Gap
- Response (Stack) mV**
- 0.5 2.1 3.6 5.1 6.7 8.2 9.7 11.3 13.3 15.4 17.4 19.5



State Plane California IV, NAD 1983 (U.S. Survey Foot)

0 15 30 Feet




**EM61 Survey Results  
Outside Roadway and  
Utility Corridor**

FORA ESCA RP  
Monterey County, California

**Map E1-582**



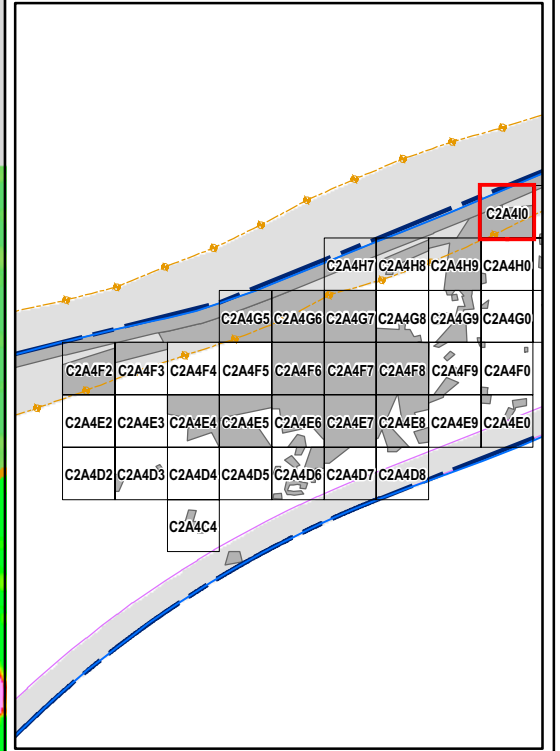
T:\Projects\Seaside\AAR\_Outside\_Roady\_UTILITYCorridor\Appendix\_EM61\SURVEY\_Results\_MapBooks\2010\_07\_31\_SEA\_EI61\_SURVEY\_Results\_MapBook18.mxd - 1/19/2011 @ 1:47:53 PM



### Legend

### GRID C2A410

- 6012 ● Target Location
  - Seaside MRA Boundary
  - Roadway Alignment
  - SCA Polygons (Investigation Areas)
  - Utility Corridor
  - MRS Boundary
  - ▨ Analog Performed
  - ▨ Excusable Data Gap
- Response (Stack) mV**
- 0.5 2.1 3.6 5.1 6.7 8.2 9.7 11.3 13.3 15.4 17.4 19.5
- 



State Plane California IV, NAD 1983 (U.S. Survey Foot)



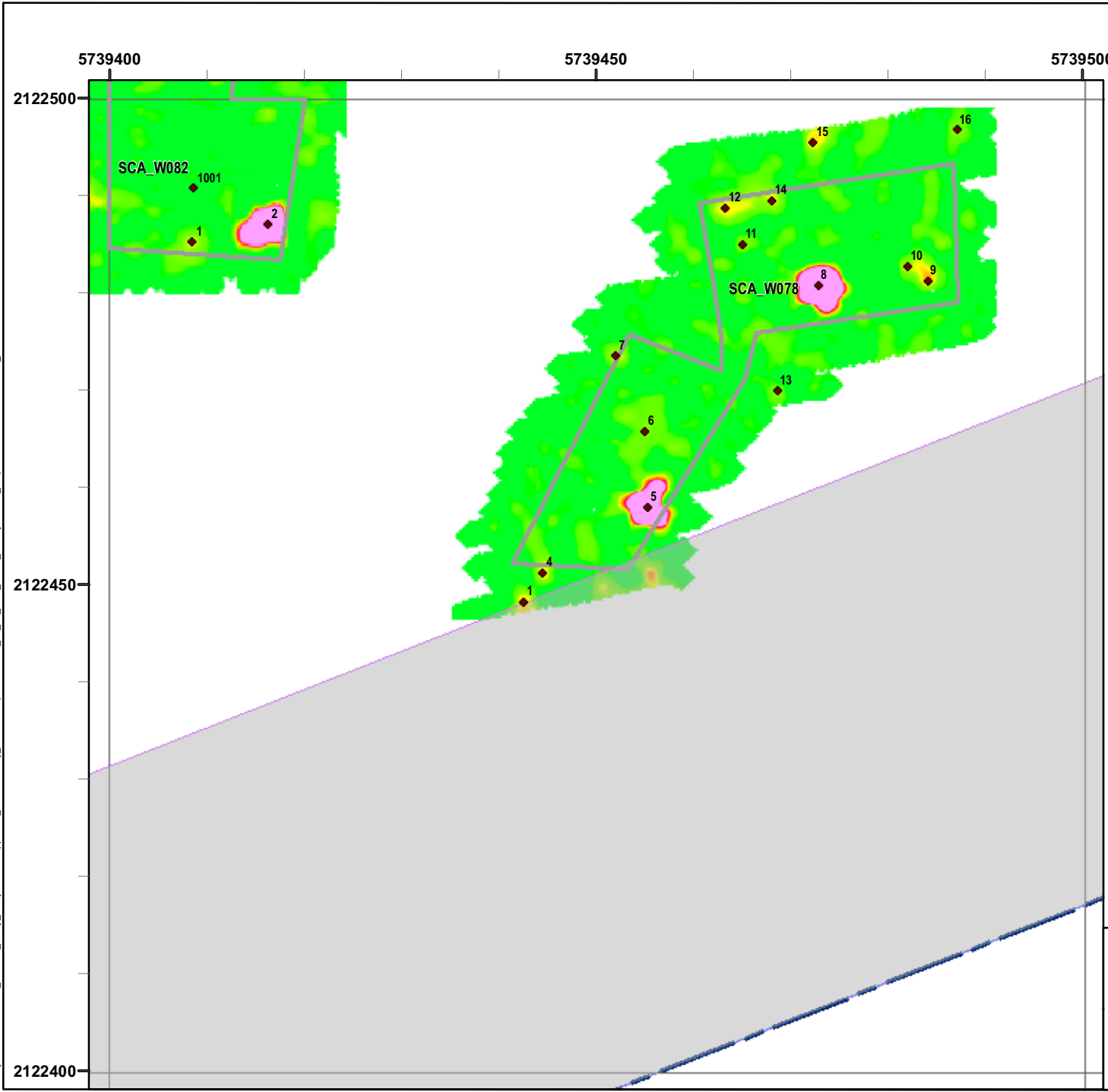
**EM61 Survey Results  
Outside Roadway and  
Utility Corridor**

FORA ESCA RP  
Monterey County, California

**Map E1-584**



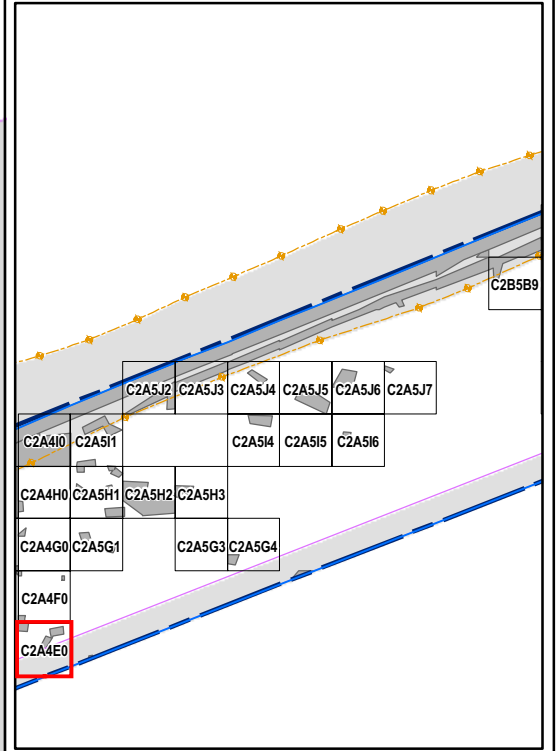
T:\Projects\Seaside\AAP\_Outside\_Roadway\_UTILITYCorridor\Appendix\_EM61\Survey\_Results\_Mapbooks\2010\_07\_31\_SEA\_EM61\_Survey\_Results\_MapBook19.mxd - 1/19/2011 @ 2:05:19 PM



### Legend

**GRID C2A4E0**

- 6012
  - Target Location
  - ▬ Seaside MRA Boundary
  - ▬ Roadway Alignment
  - SCA Polygons (Investigation Areas)
  - ▭ Utility Corridor
  - ▭ MRS Boundary
  - ▨ Analog Performed
  - ▭ Excusable Data Gap
- Response (Stack) mV**
- |     |     |     |     |     |     |     |      |      |      |      |      |
|-----|-----|-----|-----|-----|-----|-----|------|------|------|------|------|
| 0.5 | 2.1 | 3.6 | 5.1 | 6.7 | 8.2 | 9.7 | 11.3 | 13.3 | 15.4 | 17.4 | 19.5 |
|-----|-----|-----|-----|-----|-----|-----|------|------|------|------|------|



State Plane California IV, NAD 1983 (U.S. Survey Foot)

0 15 30 Feet




**EM61 Survey Results  
Outside Roadway and  
Utility Corridor**

FORA ESCA RP  
Monterey County, California

**Map E1-585**

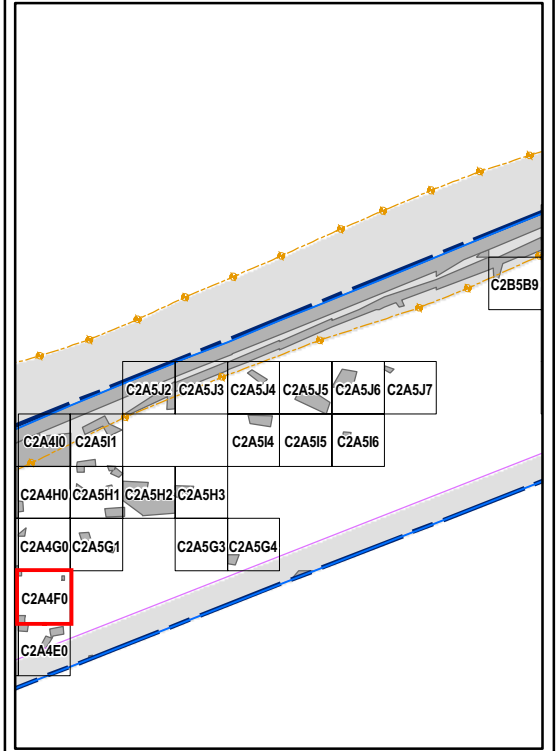
T:\Projects\Seaside\AAP\_Outside\_Rdwy\_UTILITYCorridor\Appendix\_EM61\Survey\_Results\_Mapbooks\2010\_07\_31\_SEA\_EM61\_Survey\_Results\_MapBook19.mxd - 1/19/2011 @ 2:05:19 PM



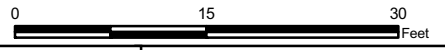
### Legend

**GRID C2A4F0**

- 6012
  - Target Location
  - Seaside MRA Boundary
  - Roadway Alignment
  - SCA Polygons (Investigation Areas)
  - Utility Corridor
  - MRS Boundary
  - Analog Performed
  - Excusable Data Gap
- Response (Stack)**  
mV
- |     |     |     |     |     |     |     |      |      |      |      |      |
|-----|-----|-----|-----|-----|-----|-----|------|------|------|------|------|
| 0.5 | 2.1 | 3.6 | 5.1 | 6.7 | 8.2 | 9.7 | 11.3 | 13.3 | 15.4 | 17.4 | 19.5 |
|-----|-----|-----|-----|-----|-----|-----|------|------|------|------|------|



State Plane California IV, NAD 1983 (U.S. Survey Foot)

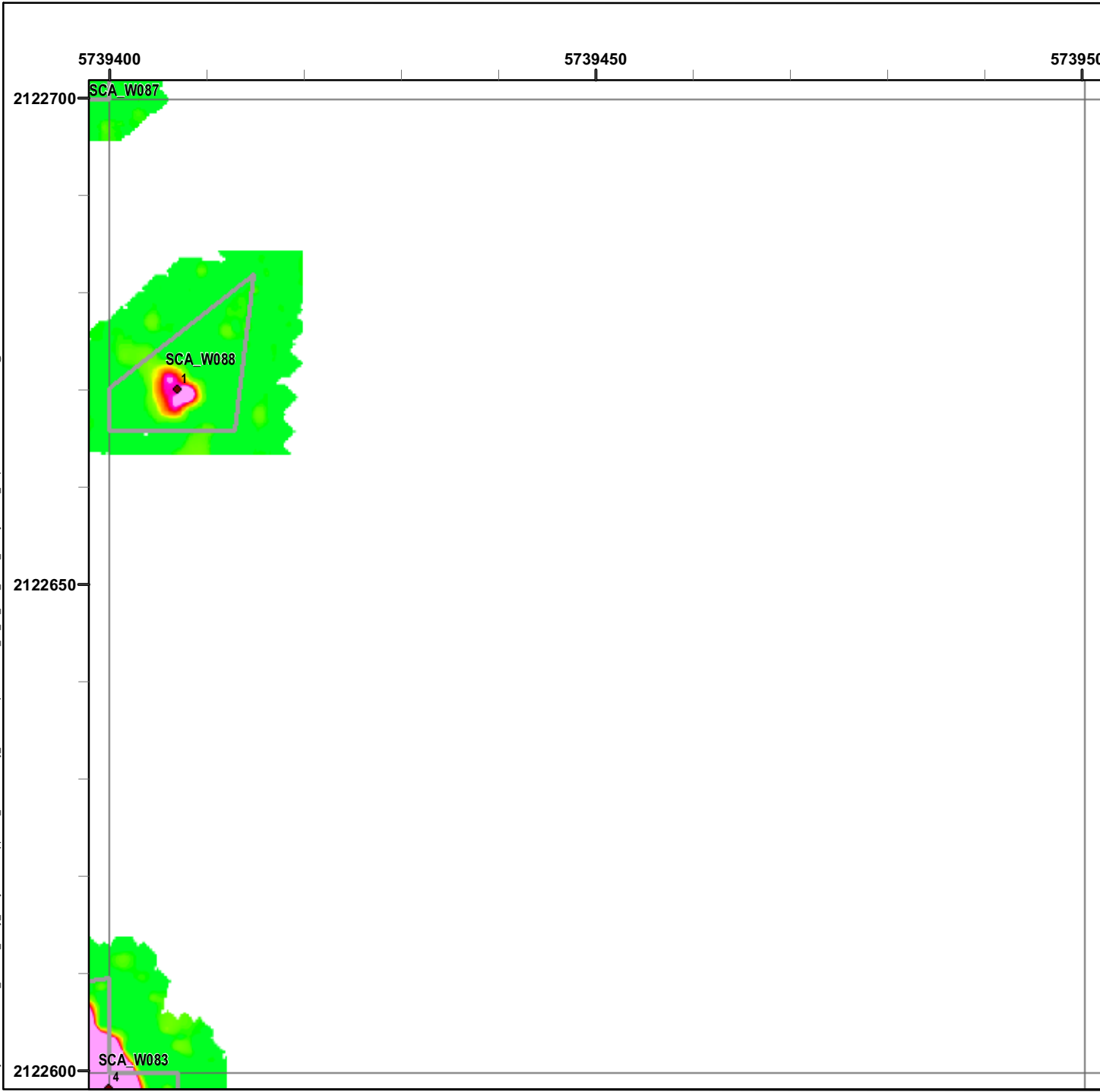


**EM61 Survey Results  
Outside Roadway and  
Utility Corridor**

FORA ESCA RP  
Monterey County, California

**Map E1-586**

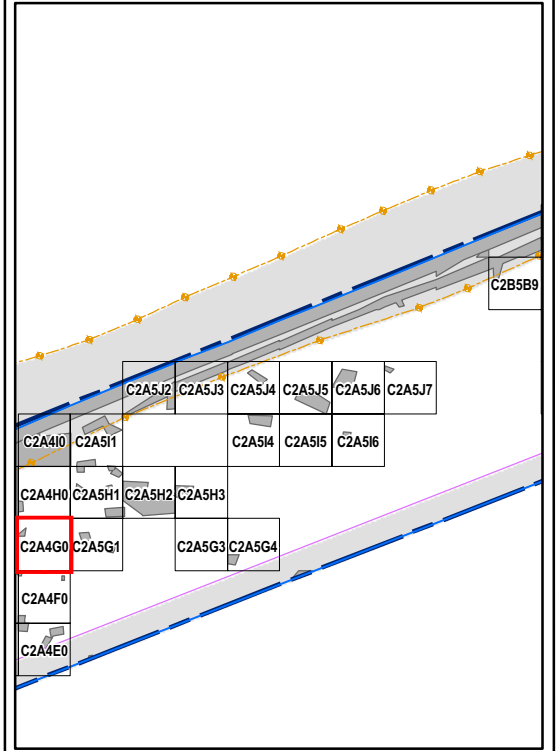
T:\Projects\Seaside\AAR\_Outside\_Rdwy\_UTILITYCorridor\Appendix\_EM61\Survey\_Results\_Mapbooks\2010\_07\_31\_SEA\_EM61\_Survey\_Results\_MapBook19.mxd - 1/19/2011 @ 2:05:19 PM




### Legend

**GRID C2A4G0**

- 6012
  - Target Location
  - ▬ Seaside MRA Boundary
  - ▬ Roadway Alignment
  - SCA Polygons (Investigation Areas)
  - ▨ Utility Corridor
  - ▨ MRS Boundary
  - ▨ Analog Performed
  - ▨ Excusable Data Gap
- Response (Stack)**  
mV
- |     |     |     |     |     |     |     |      |      |      |      |      |
|-----|-----|-----|-----|-----|-----|-----|------|------|------|------|------|
| 0.5 | 2.1 | 3.6 | 5.1 | 6.7 | 8.2 | 9.7 | 11.3 | 13.3 | 15.4 | 17.4 | 19.5 |
|-----|-----|-----|-----|-----|-----|-----|------|------|------|------|------|



State Plane California IV, NAD 1983 (U.S. Survey Foot)

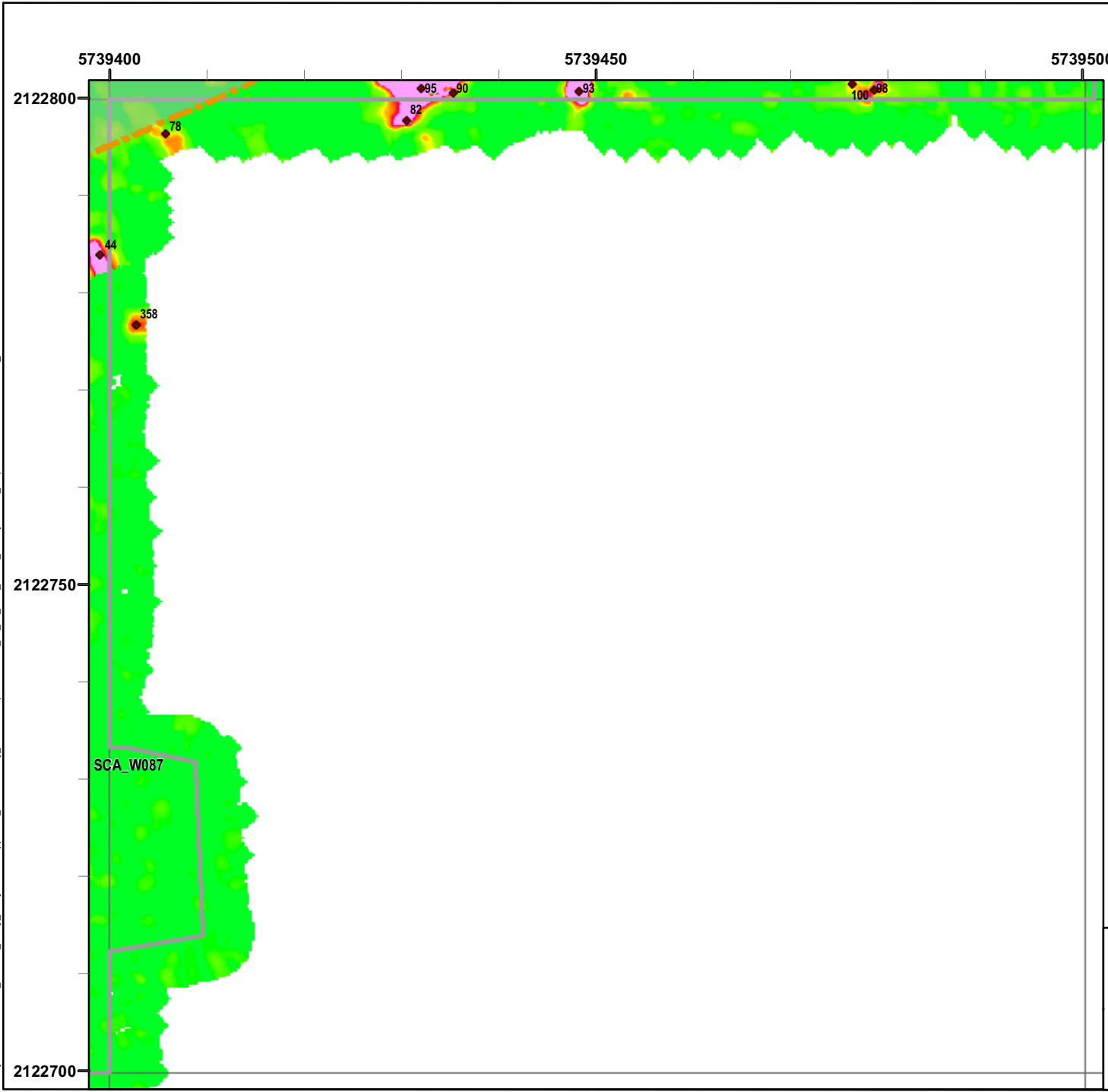


**EM61 Survey Results**  
**Outside Roadway and**  
**Utility Corridor**

FORA ESCA RP  
 Monterey County, California

**Map E1-587**

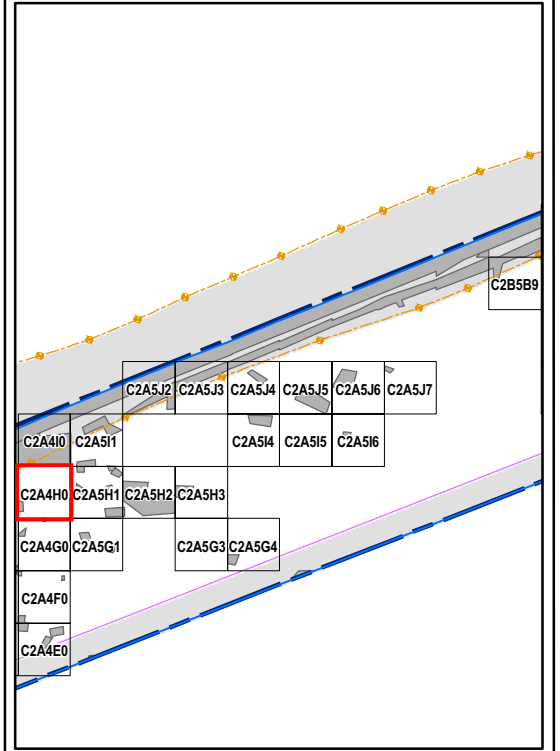
T:\Projects\Seaside\AAR\_Outside\_Rdwy\_UTILITYCorridor\Appendix\_EM61\Survey\_Results\_MapBooks\2010\_07\_31\_SEA\_EM61\_Survey\_Results\_MapBook19.mxd - 1/19/2011 @ 2:05:19 PM




### Legend

### GRID C2A4H0

- 6012
  - Target Location
  - Seaside MRA Boundary
  - Roadway Alignment
  - SCA Polygons (Investigation Areas)
  - ▨ Analog Performed
  - ▧ Excusable Data Gap
  - Utility Corridor
  - MRS Boundary
- Response (Stack)**  
mV
- |     |     |     |     |     |     |     |      |      |      |      |      |
|-----|-----|-----|-----|-----|-----|-----|------|------|------|------|------|
| 0.5 | 2.1 | 3.6 | 5.1 | 6.7 | 8.2 | 9.7 | 11.3 | 13.3 | 15.4 | 17.4 | 19.5 |
|-----|-----|-----|-----|-----|-----|-----|------|------|------|------|------|



State Plane California IV, NAD 1983 (U.S. Survey Foot)




**EM61 Survey Results  
Outside Roadway and  
Utility Corridor**

FORA ESCA RP  
Monterey County, California

**Map E1-588**

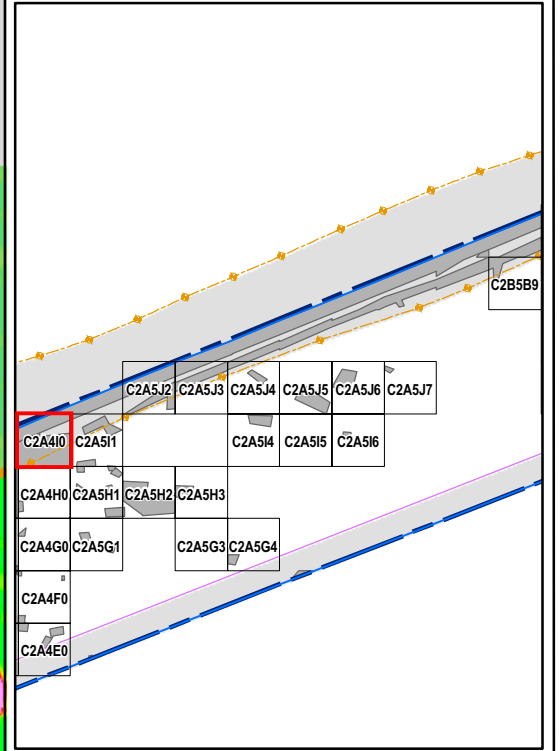
T:\Projects\Seaside\AAR\_Outside\_Roadway\_Results\Appendix\_EM61\SURVEY\_Results\_MapBooks\2010\_07\_31\_SEA\_EM61\_Survey\_Results\_MapBook19.mxd - 1/19/2011 @ 2:05:19 PM



### Legend

**GRID C2A410**

- 6012 ● Target Location
  - Seaside MRA Boundary
  - Roadway Alignment
  - SCA Polygons (Investigation Areas)
  - Utility Corridor
  - MRS Boundary
  - ▨ Analog Performed
  - ▨ Excusable Data Gap
- Response (Stack) mV**
- |     |     |     |     |     |     |     |      |      |      |      |      |
|-----|-----|-----|-----|-----|-----|-----|------|------|------|------|------|
| 0.5 | 2.1 | 3.6 | 5.1 | 6.7 | 8.2 | 9.7 | 11.3 | 13.3 | 15.4 | 17.4 | 19.5 |
|-----|-----|-----|-----|-----|-----|-----|------|------|------|------|------|



State Plane California IV, NAD 1983 (U.S. Survey Foot)

0 15 30 Feet

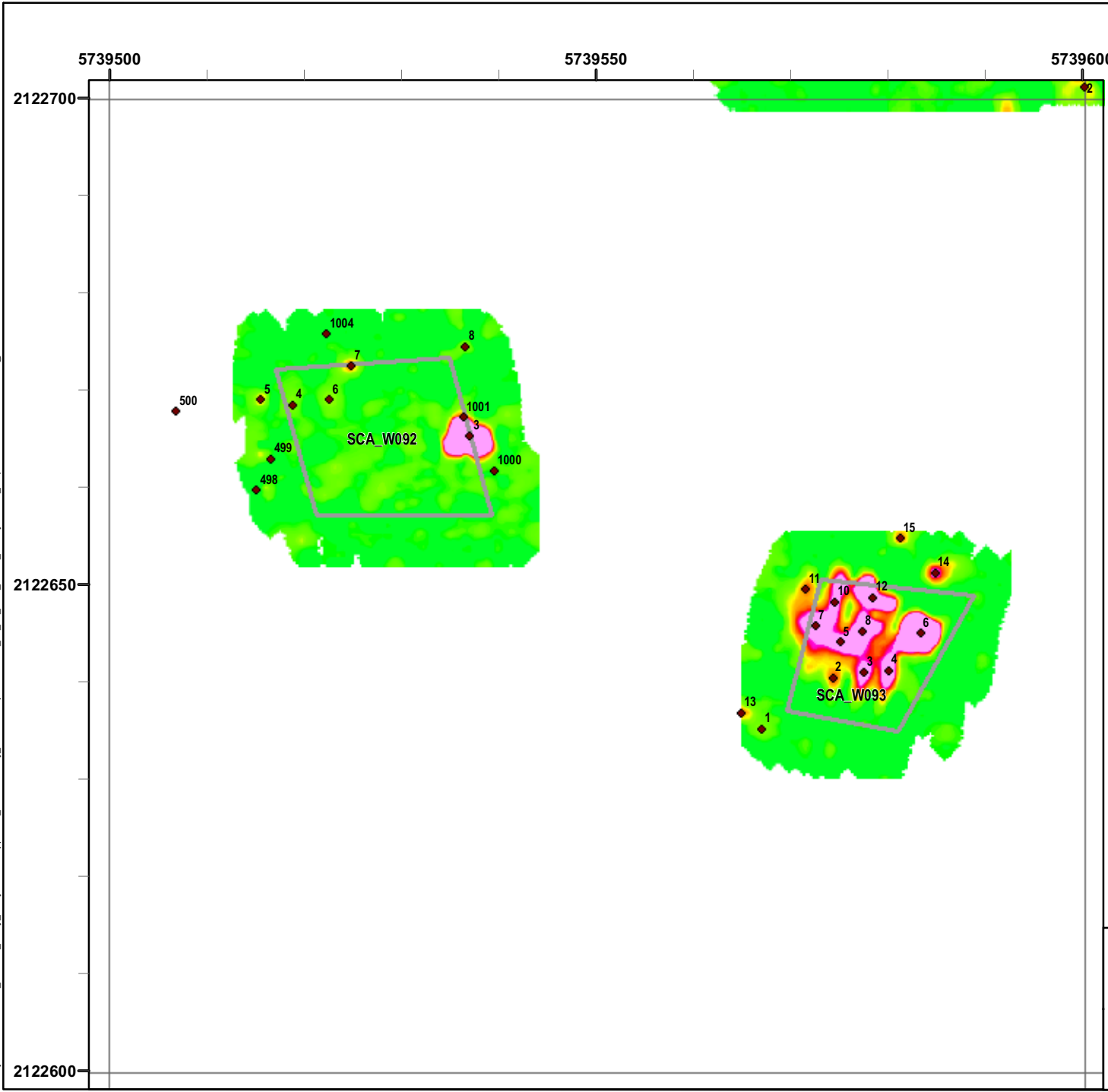


**EM61 Survey Results  
Outside Roadway and  
Utility Corridor**

FORA ESCA RP  
Monterey County, California

**Map E1-589**

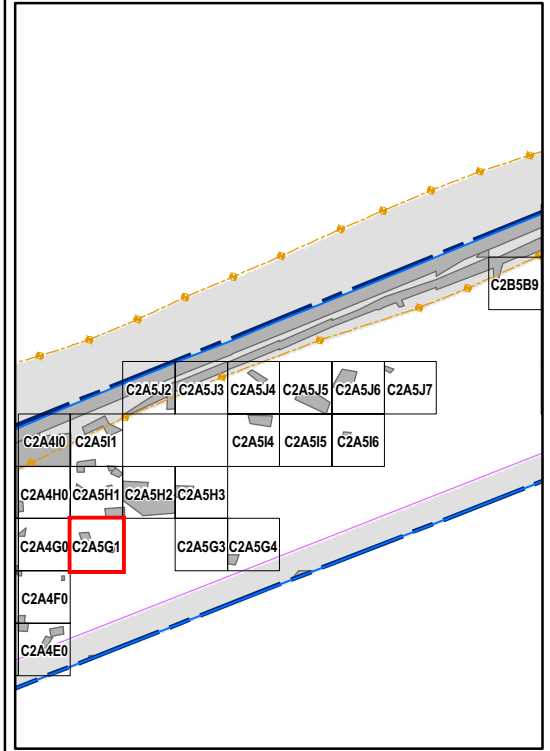
T:\Projects\Seaside\AAR\_Outside\_Rdwy\_UTILITYCorridor\Appendix\_EM61\SURVEY\_Results\Mapbooks\2010\_07\_31\_SEA\_EM61\_Survey\_Results\_MapBook19.mxd - 1/19/2011 @ 2:05:19 PM




### Legend

**GRID C2A5G1**

- 6012
  - Target Location
  - ▬ Seaside MRA Boundary
  - ▬ Roadway Alignment
  - SCA Polygons (Investigation Areas)
  - ▨ Utility Corridor
  - ▨ Analog Performed
  - ▭ MRS Boundary
  - ▭ Excusable Data Gap
- Response (Stack)**  
mV
- 0.5 2.1 3.6 5.1 6.7 8.2 9.7 11.3 13.3 15.4 17.4 19.5



State Plane California IV, NAD 1983 (U.S. Survey Foot)



**EM61 Survey Results  
Outside Roadway and  
Utility Corridor**

FORA ESCA RP  
Monterey County, California

**Map E1-590**

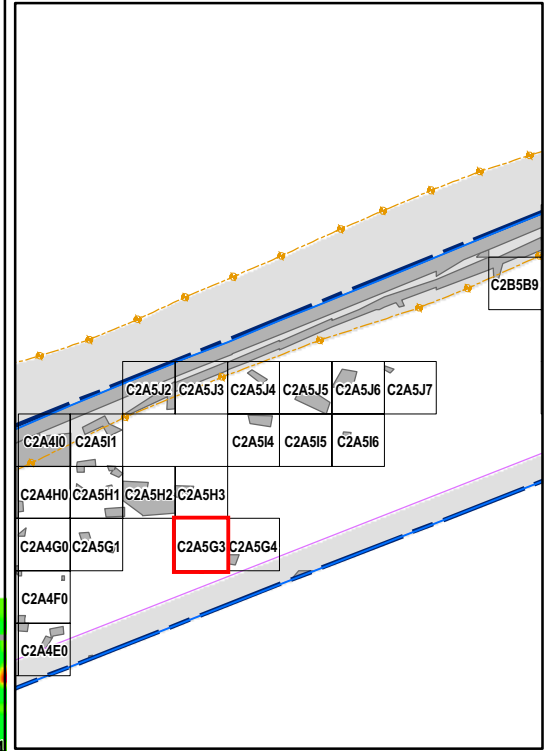


T:\Projects\Seaside\AAP\_Outside\_Rdwy\_UTILITYCorridor\Appendix\_EM61\Survey\_Results\_Mapbooks\2010\_07\_31\_SEA\_EM61\_Survey\_Results\_MapBook19.mxd - 1/19/2011 @ 2:05:19 PM

### Legend


**GRID C2A5G3**

- 6012 ● Target Location
- Seaside MRA Boundary
- Roadway Alignment
- SCA Polygons (Investigation Areas)
- ▨ Utility Corridor
- ▨ Analog Performed
- MRS Boundary
- ▨ Excusable Data Gap

### Response (Stack)



State Plane California IV, NAD 1983 (U.S. Survey Foot)




**EM61 Survey Results  
Outside Roadway and  
Utility Corridor**

FORA ESCA RP  
Monterey County, California

**Map E1-591**

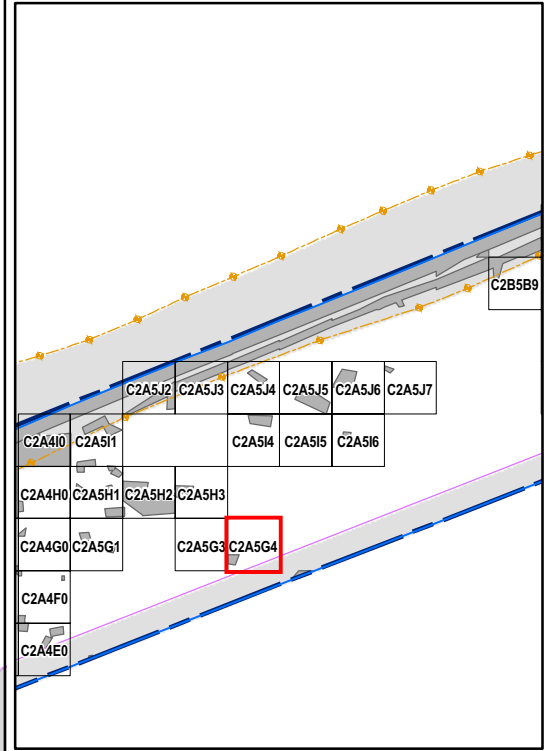
T:\Projects\Seaside\AAP\_Outside\_Roadway\_UTILITYCorridor\Appendix\_EM61\Survey\_Results\_MapBooks\2010\_07\_31\_SEA\_EM61\_Survey\_Results\_MapBook19.mxd - 1/19/2011 @ 2:05:19 PM




### Legend

**GRID C2A5G4**

- 6012
  - Target Location
  - ▬ Seaside MRA Boundary
  - ▬ Roadway Alignment
  - SCA Polygons (Investigation Areas)
  - ▨ Utility Corridor
  - ▨ MRS Boundary
  - ▨ Analog Performed
  - ▨ Excusable Data Gap
- Response (Stack)**  
mV
- |     |     |     |     |     |     |     |      |      |      |      |      |
|-----|-----|-----|-----|-----|-----|-----|------|------|------|------|------|
| 0.5 | 2.1 | 3.6 | 5.1 | 6.7 | 8.2 | 9.7 | 11.3 | 13.3 | 15.4 | 17.4 | 19.5 |
|-----|-----|-----|-----|-----|-----|-----|------|------|------|------|------|



State Plane California IV, NAD 1983 (U.S. Survey Foot)



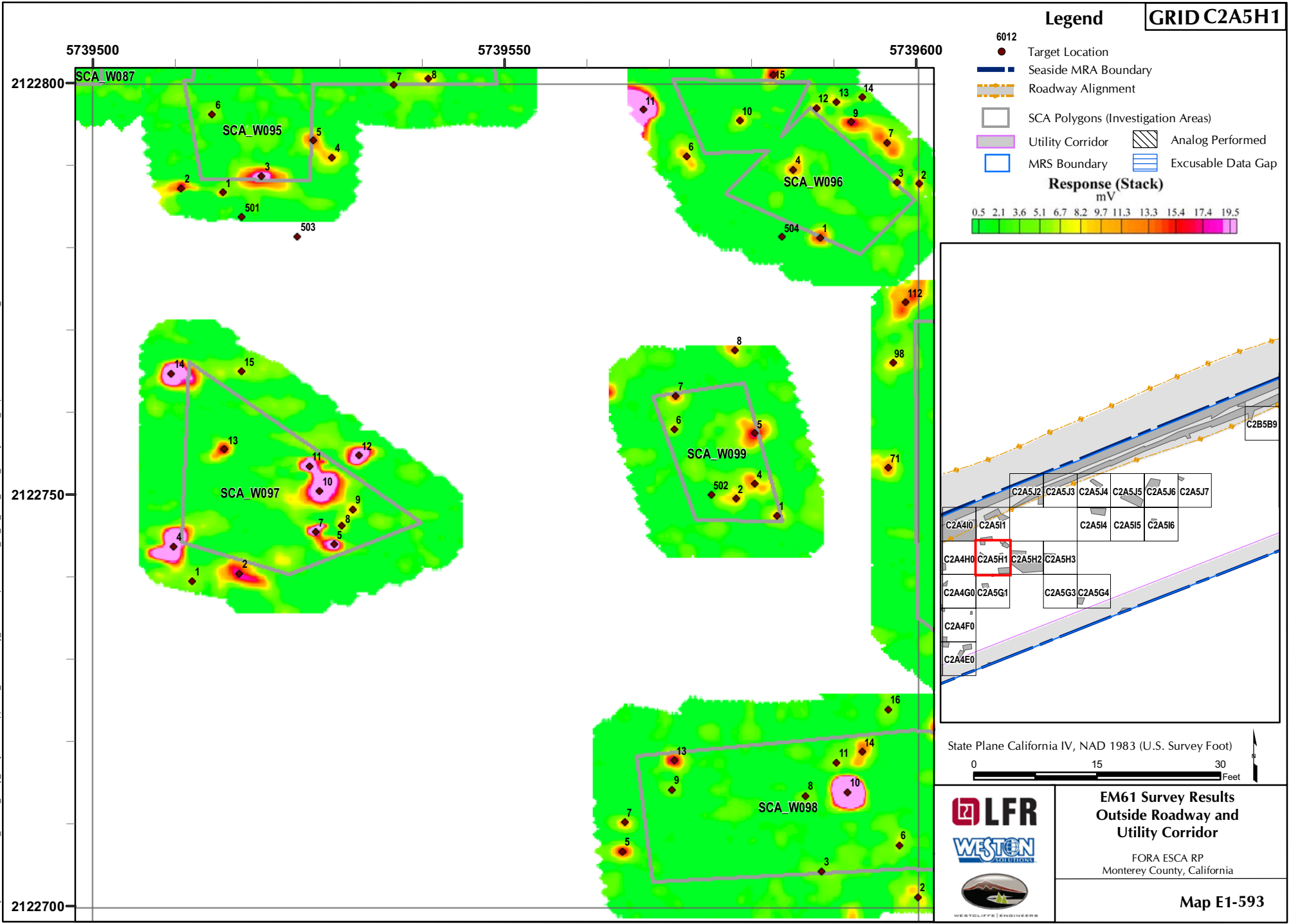
**EM61 Survey Results  
Outside Roadway and  
Utility Corridor**

FORA ESCA RP  
Monterey County, California

**Map E1-592**



T:\Projects\Seaside\AAP\_Outside\_Rdwy\_UTILITYCorridor\Appendix\_EM61\SURVEY\_Results\_MapBooks\2010\_07\_31\_SEA\_E1M61\_Survey\_Results\_MapBook19.mxd - 1/19/2011 @ 2:05:19 PM



5739500

5739550

5739600

2122800

2122750

2122700

SCA\_W087


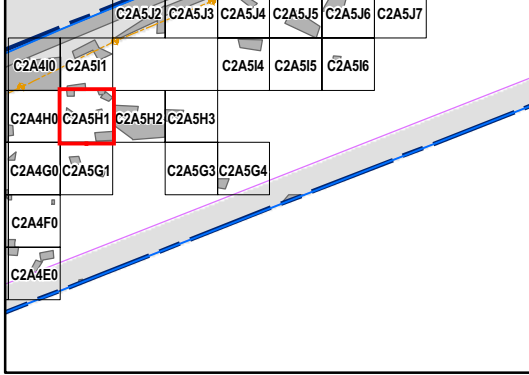
SCA\_W095

SCA\_W096

SCA\_W097

SCA\_W099

SCA\_W098



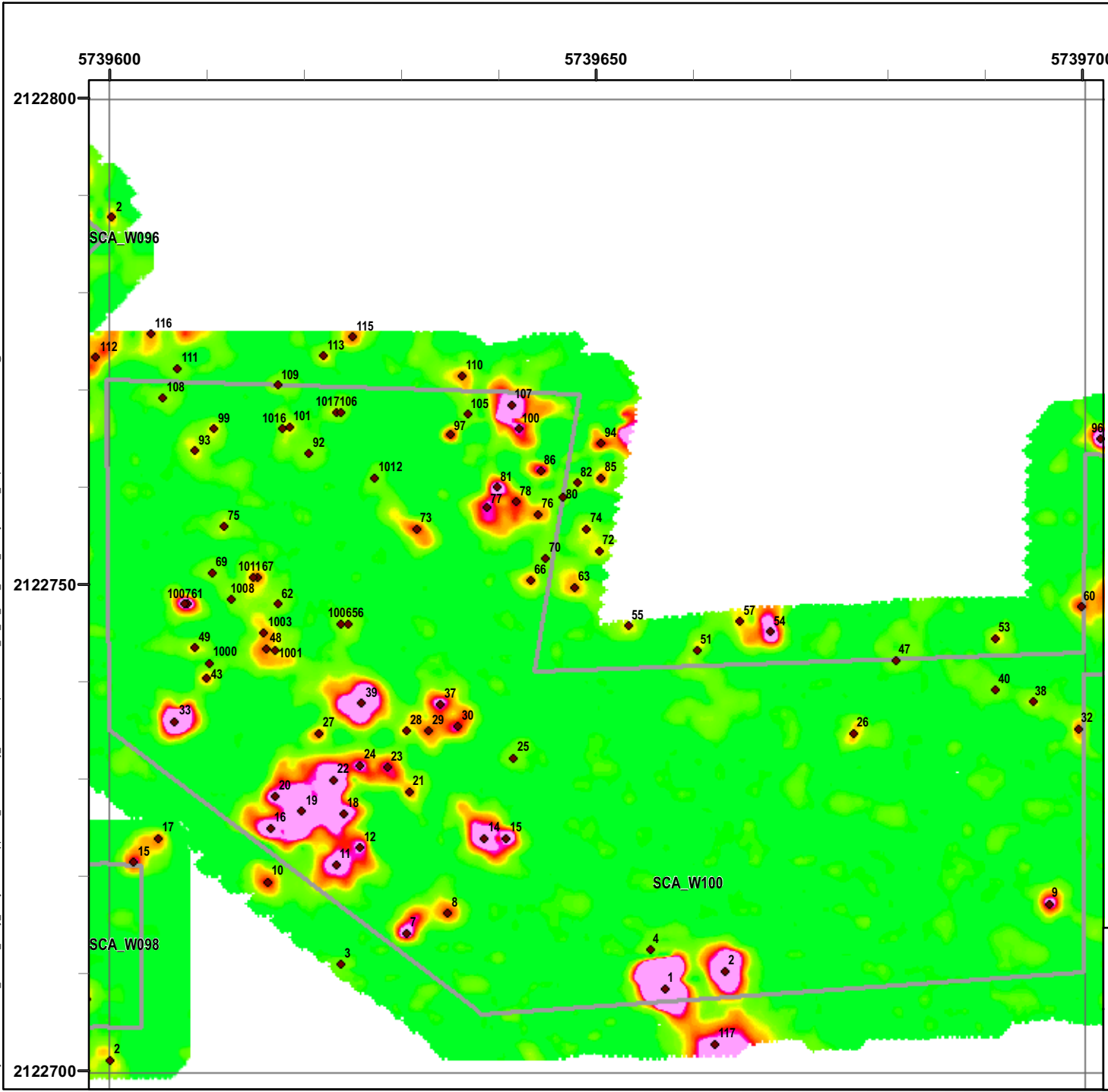
**LFR WESTON SOLUTIONS WESTLIFE ENGINEERS**

**EM61 Survey Results Outside Roadway and Utility Corridor**

FORA ESCA RP  
Monterey County, California

**Map E1-593**

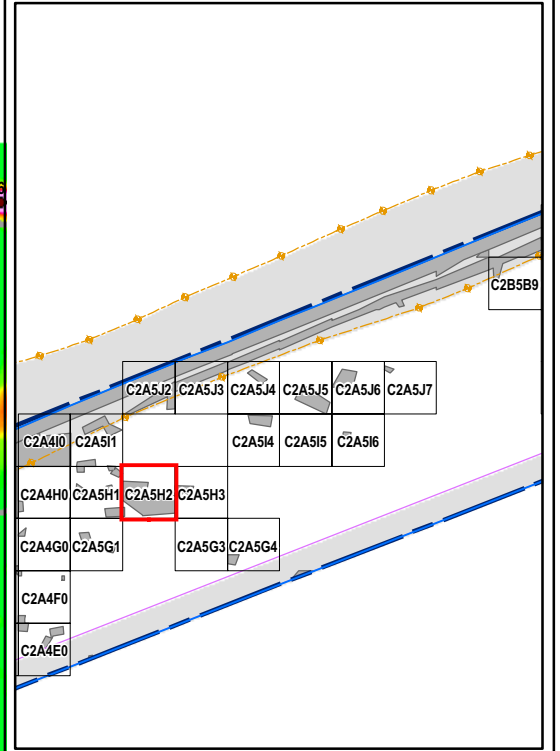
T:\Projects\Seaside\AAR\_Outside\_Rdwy\_UTILITY\Corridor\Appendix\_EM61\SURVEY\_Results\MapBooks\2010\_07\_31\_SEA\_EM61\_Survey\Results\_MapBook19.mxd - 1/19/2011 @ 2:05:19 PM



### Legend

**GRID C2A5H2**

- 6012 Target Location
  - ▬ Seaside MRA Boundary
  - ▬ Roadway Alignment
  - SCA Polygons (Investigation Areas)
  - ▨ Utility Corridor
  - ▨ Analog Performed
  - ▭ MRS Boundary
  - ▨ Excusable Data Gap
- Response (Stack) mV**
- 0.5 2.1 3.6 5.1 6.7 8.2 9.7 11.3 13.3 15.4 17.4 19.5
- 



State Plane California IV, NAD 1983 (U.S. Survey Foot)



**EM61 Survey Results  
Outside Roadway and  
Utility Corridor**

FORA ESCA RP  
Monterey County, California

**Map E1-594**

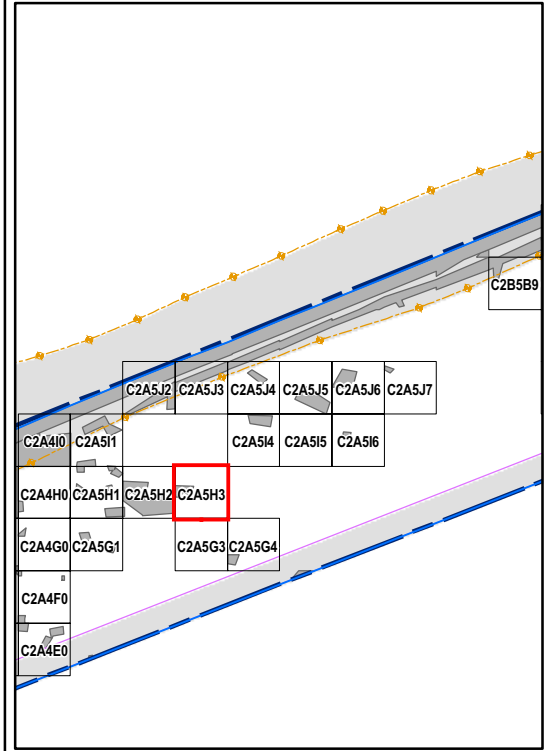
T:\Projects\Seaside\AAP\_Outside\_Rdwy\_UTILITYCorridor\Appendix\_EM61\SURVEY\_Results\_MapBooks\2010\_07\_31\_SEA\_EI61\_Survey\_Results\_MapBook19.mxd - 1/19/2011 @ 2:05:19 PM



### Legend

**GRID C2A5H3**

- 6012
  - Target Location
  - Seaside MRA Boundary
  - Roadway Alignment
  - SCA Polygons (Investigation Areas)
  - ▨ Utility Corridor
  - ▨ Analog Performed
  - MRS Boundary
  - ▨ Excusable Data Gap
- Response (Stack)**  
mV
- |     |     |     |     |     |     |     |      |      |      |      |      |
|-----|-----|-----|-----|-----|-----|-----|------|------|------|------|------|
| 0.5 | 2.1 | 3.6 | 5.1 | 6.7 | 8.2 | 9.7 | 11.3 | 13.3 | 15.4 | 17.4 | 19.5 |
|-----|-----|-----|-----|-----|-----|-----|------|------|------|------|------|



State Plane California IV, NAD 1983 (U.S. Survey Foot)

0 15 30 Feet

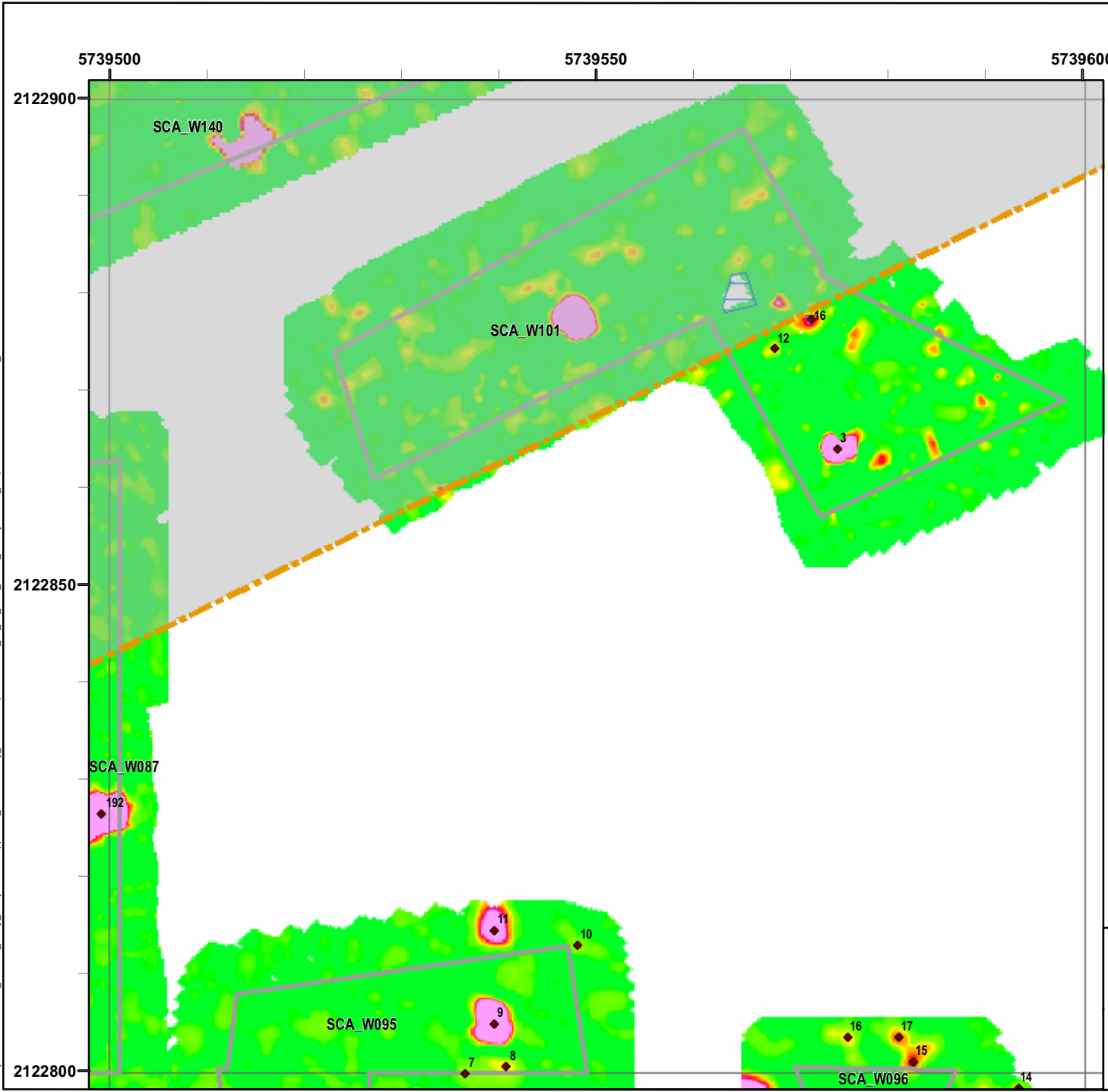


**EM61 Survey Results**  
**Outside Roadway and**  
**Utility Corridor**

FORA ESCA RP  
Monterey County, California

**Map E1-595**

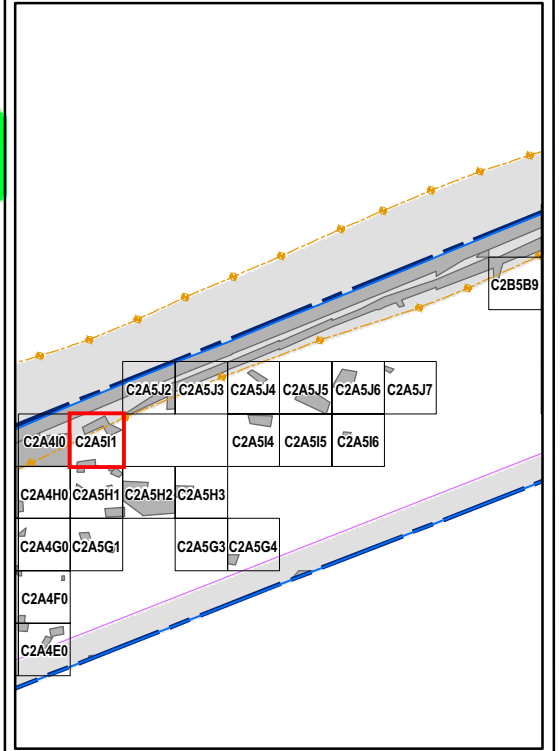
T:\Projects\Seaside\AAP\_Outside\_Roadway\_UTILITYCorridor\Appendix\_EM61\Survey\_Results\_MapBooks\2010\_07\_31\_SEA\_EM61\_Survey\_Results\_MapBook19.mxd - 1/19/2011 @ 2:05:19 PM



### Legend

**GRID C2A511**

- 6012
  - Target Location
  - ▬ Seaside MRA Boundary
  - ▬ Roadway Alignment
  - SCA Polygons (Investigation Areas)
  - ▨ Utility Corridor
  - ▨ Analog Performed
  - ▭ MRS Boundary
  - ▨ Excusable Data Gap
- Response (Stack)**  
mV
- |     |     |     |     |     |     |     |      |      |      |      |      |
|-----|-----|-----|-----|-----|-----|-----|------|------|------|------|------|
| 0.5 | 2.1 | 3.6 | 5.1 | 6.7 | 8.2 | 9.7 | 11.3 | 13.3 | 15.4 | 17.4 | 19.5 |
|-----|-----|-----|-----|-----|-----|-----|------|------|------|------|------|



State Plane California IV, NAD 1983 (U.S. Survey Foot)

0 15 30 Feet

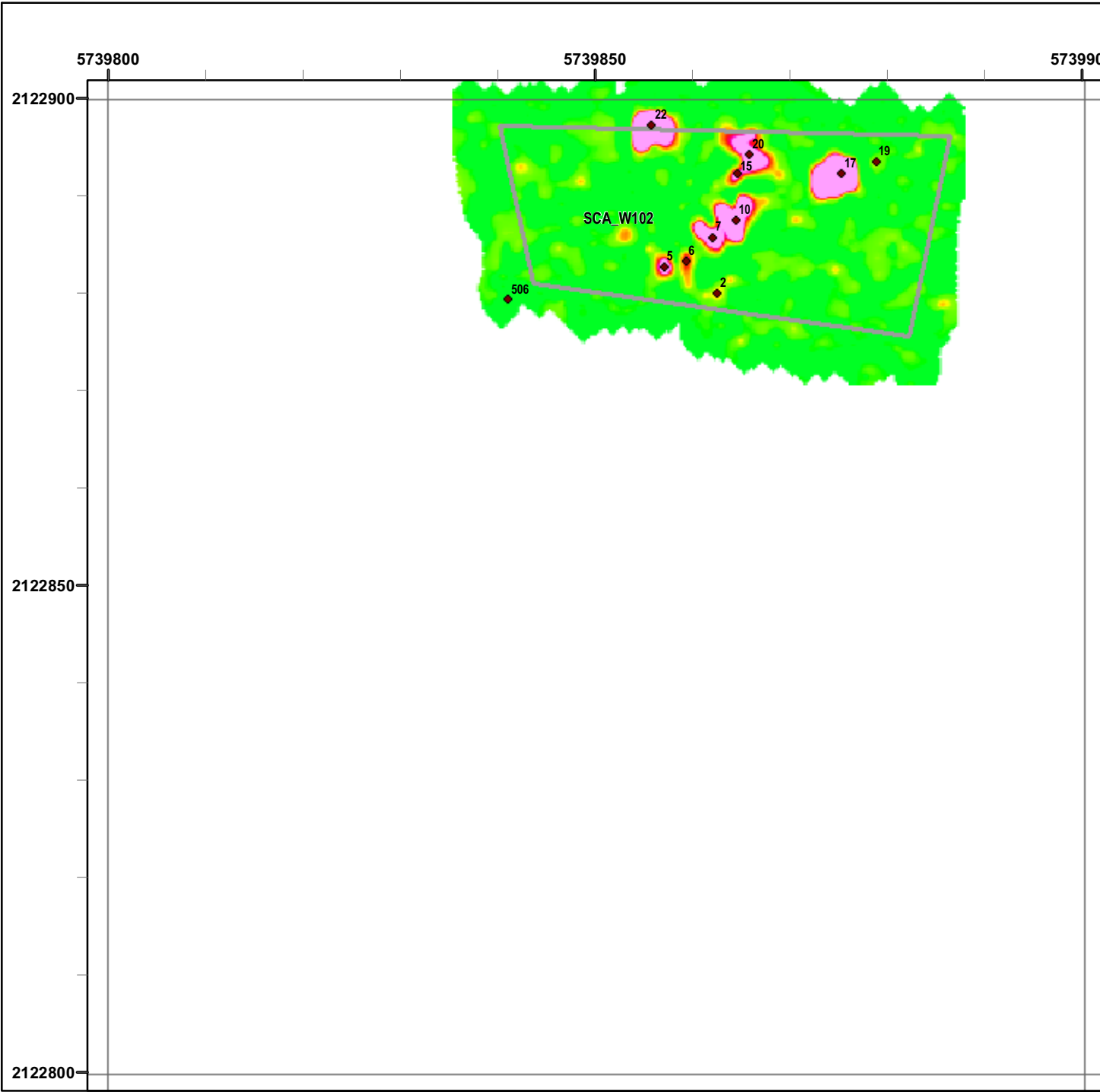


**EM61 Survey Results**  
**Outside Roadway and**  
**Utility Corridor**

FORA ESCA RP  
Monterey County, California

**Map E1-596**

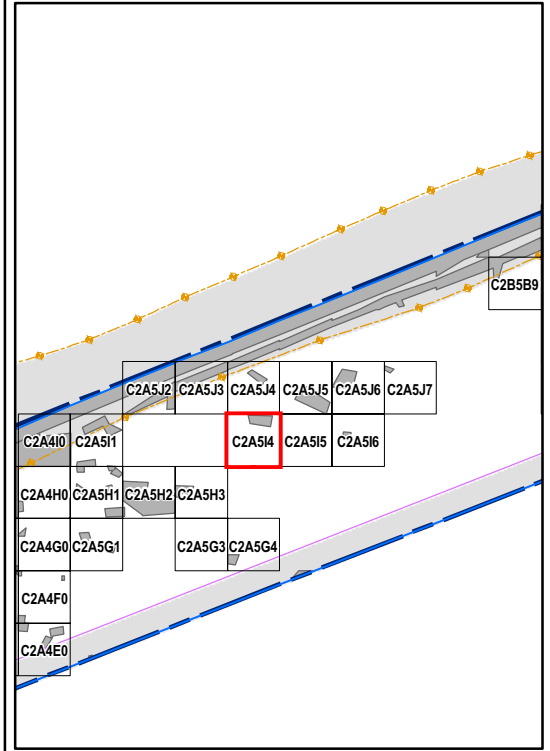
T:\Projects\Seaside\AAP\_Outside\_Rdwy\_UTILITYCorridor\Appendix\_EM61\SURVEY\_Results\Mapbooks\2010\_07\_31\_SEA\_EM61\_SURVEY\_Results\_MapBook19.mxd - 1/19/2011 @ 2:05:19 PM




### Legend

**GRID C2A514**

- 6012
  - Target Location
  - ▬ Seaside MRA Boundary
  - ▬ Roadway Alignment
  - SCA Polygons (Investigation Areas)
  - ▭ Utility Corridor
  - ▭ MRS Boundary
  - ▨ Analog Performed
  - ▭ Excusable Data Gap
- Response (Stack) mV**
- |     |     |     |     |     |     |     |      |      |      |      |      |
|-----|-----|-----|-----|-----|-----|-----|------|------|------|------|------|
| 0.5 | 2.1 | 3.6 | 5.1 | 6.7 | 8.2 | 9.7 | 11.3 | 13.3 | 15.4 | 17.4 | 19.5 |
|-----|-----|-----|-----|-----|-----|-----|------|------|------|------|------|



State Plane California IV, NAD 1983 (U.S. Survey Foot)




**EM61 Survey Results  
Outside Roadway and  
Utility Corridor**

FORA ESCA RP  
Monterey County, California

**Map E1-597**

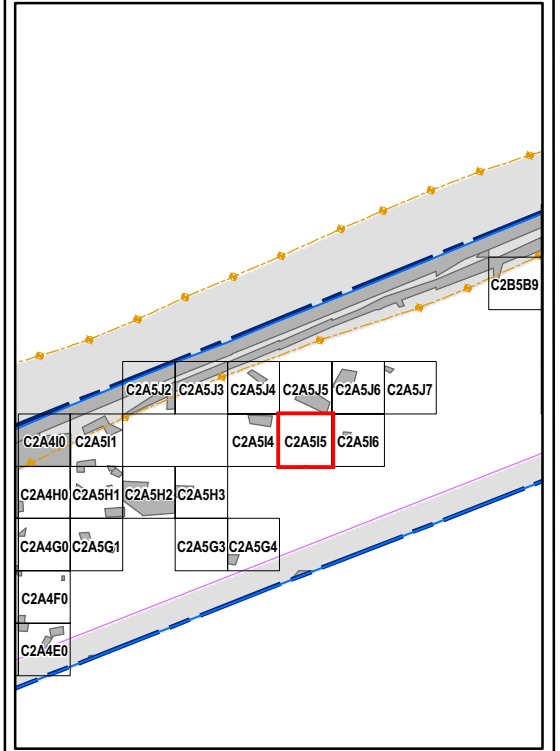
T:\Projects\Seaside\AAP\_Outside\_Rdwy\_UTILITYCorridor\Appendix\_EM61\Survey\_Results\_Mapbooks\2010\_07\_31\_SEA\_EM61\_Survey\_Results\_MapBook19.mxd - 1/19/2011 @ 2:05:19 PM




### Legend

### GRID C2A5I5

- 6012 ● Target Location
  - Seaside MRA Boundary
  - Roadway Alignment
  - SCA Polygons (Investigation Areas)
  - ▨ Utility Corridor
  - ▨ Analog Performed
  - MRS Boundary
  - ▨ Excusable Data Gap
- Response (Stack)**  
mV
- |     |     |     |     |     |     |     |      |      |      |      |      |
|-----|-----|-----|-----|-----|-----|-----|------|------|------|------|------|
| 0.5 | 2.1 | 3.6 | 5.1 | 6.7 | 8.2 | 9.7 | 11.3 | 13.3 | 15.4 | 17.4 | 19.5 |
|-----|-----|-----|-----|-----|-----|-----|------|------|------|------|------|



State Plane California IV, NAD 1983 (U.S. Survey Foot)



**EM61 Survey Results  
Outside Roadway and  
Utility Corridor**

FORA ESCA RP  
Monterey County, California

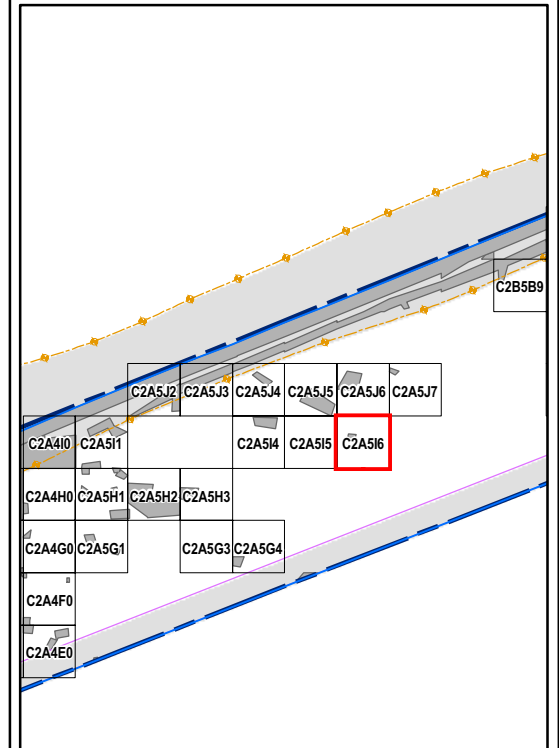

**Map E1-598**

T:\Projects\Seaside\AAP\_Outside\_Rdwy\_UTILITYCorridor\Appendix\_EM61\SURVEY\_Results\_Mapbooks\2010\_07\_31\_SEA\_EM61\_SURVEY\_Results\_MapBook19.mxd - 1/19/2011 @ 2:05:19 PM


### Legend

### GRID C2A516

- 6012
  - Target Location
  - ▬ Seaside MRA Boundary
  - ▬ Roadway Alignment
  - SCA Polygons (Investigation Areas)
  - ▨ Utility Corridor
  - ▨ Analog Performed
  - MRS Boundary
  - ▨ Excusable Data Gap
- Response (Stack)**  
mV
- |     |     |     |     |     |     |     |      |      |      |      |      |
|-----|-----|-----|-----|-----|-----|-----|------|------|------|------|------|
| 0.5 | 2.1 | 3.6 | 5.1 | 6.7 | 8.2 | 9.7 | 11.3 | 13.3 | 15.4 | 17.4 | 19.5 |
|-----|-----|-----|-----|-----|-----|-----|------|------|------|------|------|



State Plane California IV, NAD 1983 (U.S. Survey Foot)

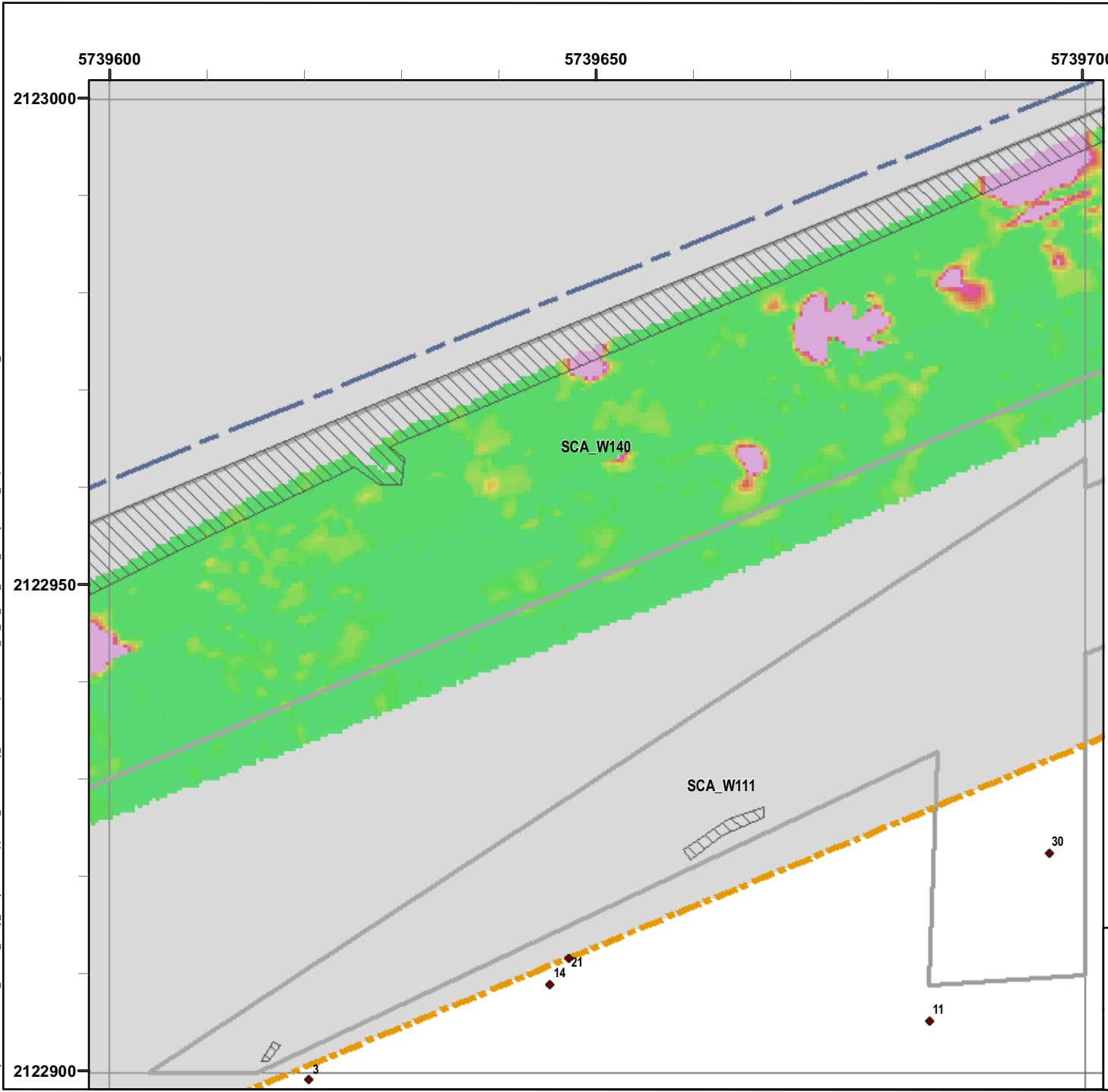


### EM61 Survey Results Outside Roadway and Utility Corridor

FORA ESCA RP  
Monterey County, California

### Map E1-599

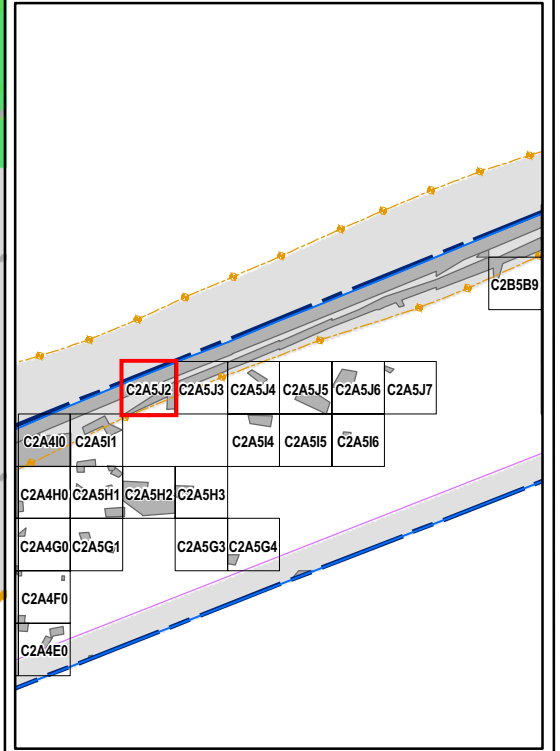
T:\Projects\Seaside\AAR\_Outside\_Rdwy\_UTILITYCorridor\Appendix\_EM61\SURVEY\_Results\_MapBooks\2010\_07\_31\_SEA\_EM61\_Survey\_Results\_MapBook19.mxd - 1/19/2011 @ 2:05:19 PM



### Legend

**GRID C2A5J2**

- 6012
  - Target Location
  - Seaside MRA Boundary
  - - - Roadway Alignment
  - SCA Polygons (Investigation Areas)
  - ▨ Utility Corridor
  - ▨ Analog Performed
  - MRS Boundary
  - ▨ Excusable Data Gap
- Response (Stack)**  
mV
- 0.5 2.1 3.6 5.1 6.7 8.2 9.7 11.3 13.3 15.4 17.4 19.5



State Plane California IV, NAD 1983 (U.S. Survey Foot)

0 15 30 Feet



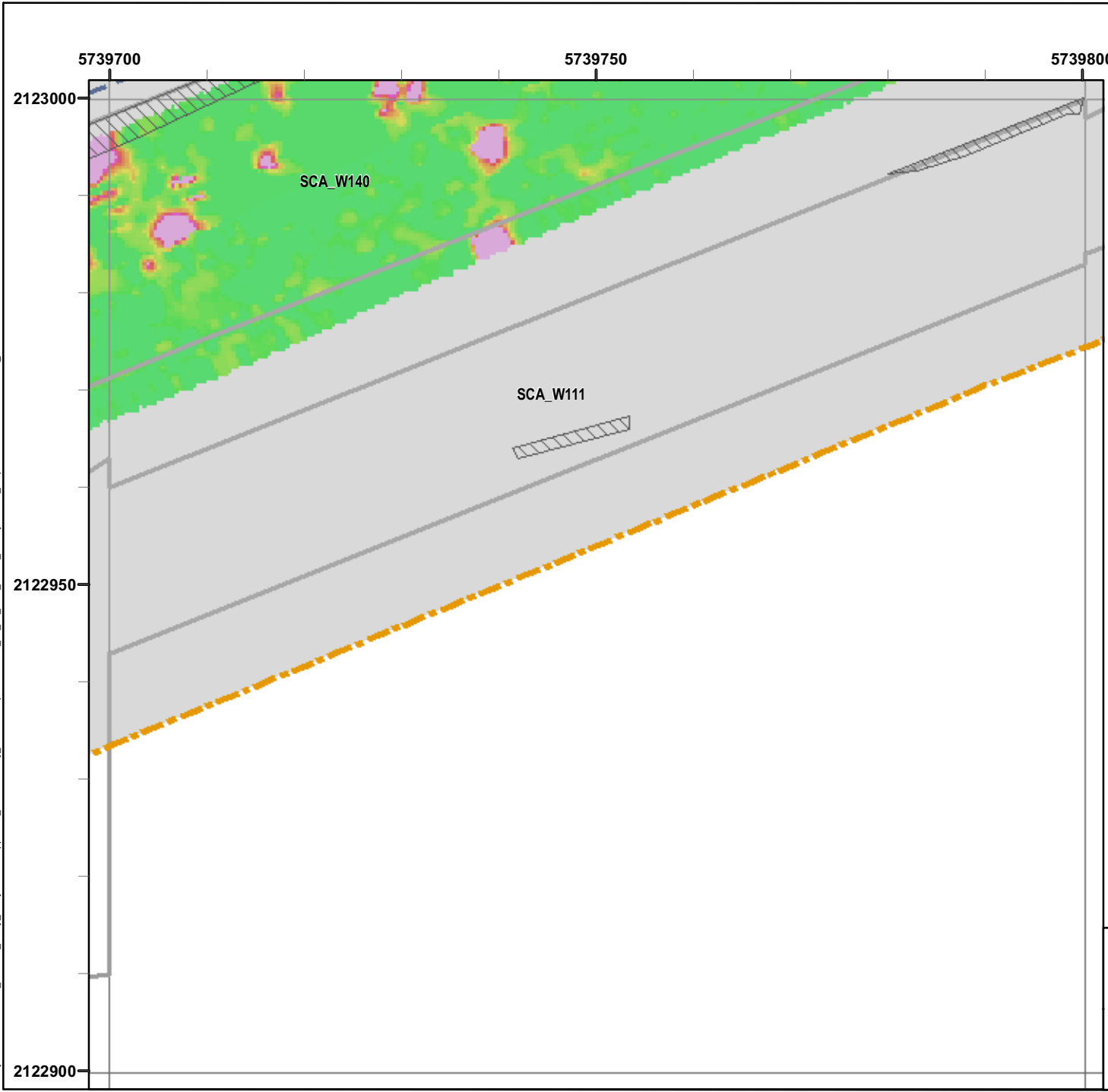
**EM61 Survey Results**  
**Outside Roadway and**  
**Utility Corridor**

FORA ESCA RP  
Monterey County, California

**Map E1-600**



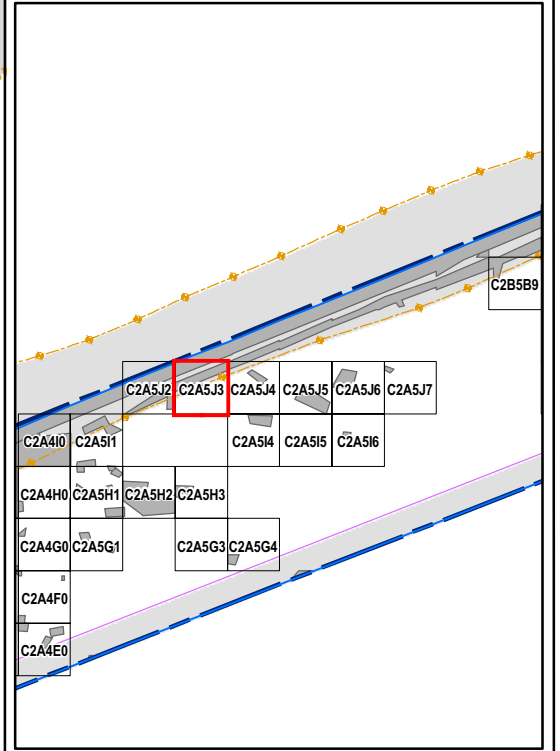
T:\Projects\Seaside\AAR\_Outside\_Rdwy\_UTILITYCorridor\Appendix\_EM61\Survey\_Results\_MapBooks\2010\_07\_31\_SEA\_EM61\_Survey\_Results\_MapBook19.mxd - 1/19/2011 @ 2:05:19 PM



### Legend

**GRID C2A5J3**

- 6012 ● Target Location
  - Seaside MRA Boundary
  - - - Roadway Alignment
  - SCA Polygons (Investigation Areas)
  - ▭ Utility Corridor
  - ▭ Analog Performed
  - ▭ MRS Boundary
  - ▭ Excusable Data Gap
- Response (Stack)**  
mV
- |     |     |     |     |     |     |     |      |      |      |      |      |
|-----|-----|-----|-----|-----|-----|-----|------|------|------|------|------|
| 0.5 | 2.1 | 3.6 | 5.1 | 6.7 | 8.2 | 9.7 | 11.3 | 13.3 | 15.4 | 17.4 | 19.5 |
|-----|-----|-----|-----|-----|-----|-----|------|------|------|------|------|



State Plane California IV, NAD 1983 (U.S. Survey Foot)

0 15 30 Feet

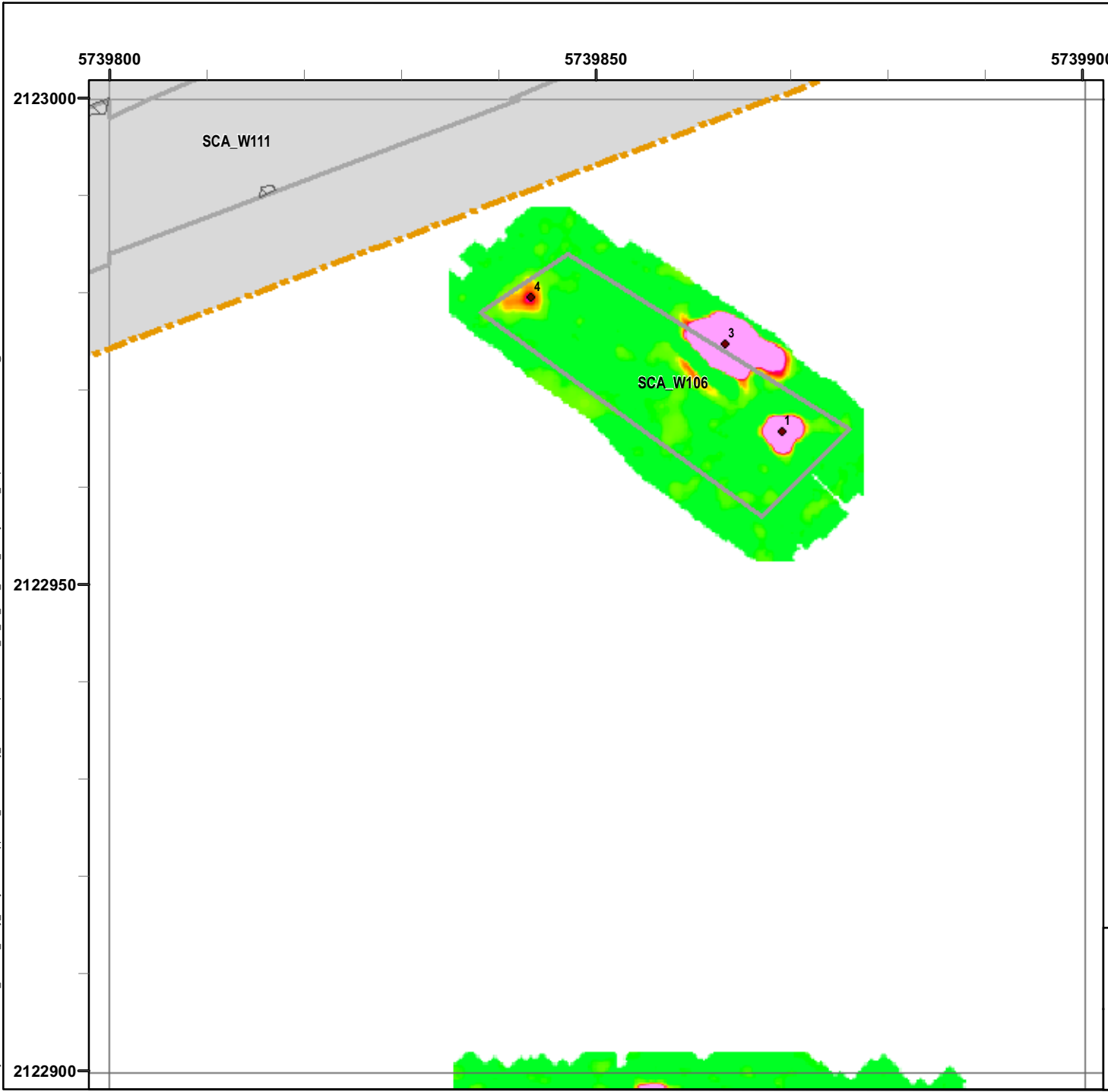


**EM61 Survey Results**  
**Outside Roadway and**  
**Utility Corridor**

FORA ESCA RP  
Monterey County, California

**Map E1-601**

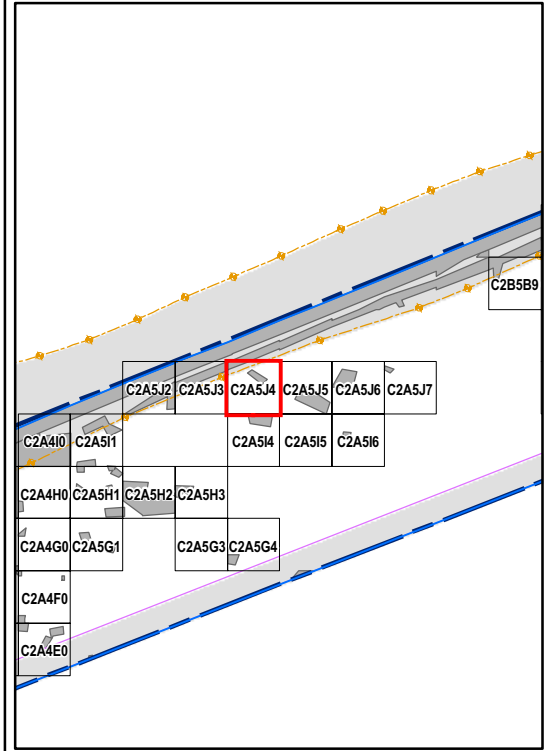
T:\Projects\Seaside\AAP\_Outside\_Rdwy\_UTILITYCorridor\Appendix\_EM61\Survey\_Results\_Mapbooks\2010\_07\_31\_SEA\_EM61\_Survey\_Results\_MapBook19.mxd - 1/19/2011 @ 2:05:19 PM



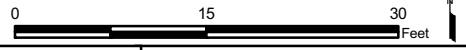
### Legend

**GRID C2A5J4**

- 6012
  - Target Location
  - ▬ Seaside MRA Boundary
  - ▬ Roadway Alignment
  - SCA Polygons (Investigation Areas)
  - ▨ Utility Corridor
  - ▨ MRS Boundary
  - ▨ Analog Performed
  - ▨ Excusable Data Gap
- Response (Stack)**  
mV
- |     |     |     |     |     |     |     |      |      |      |      |      |
|-----|-----|-----|-----|-----|-----|-----|------|------|------|------|------|
| 0.5 | 2.1 | 3.6 | 5.1 | 6.7 | 8.2 | 9.7 | 11.3 | 13.3 | 15.4 | 17.4 | 19.5 |
|-----|-----|-----|-----|-----|-----|-----|------|------|------|------|------|



State Plane California IV, NAD 1983 (U.S. Survey Foot)

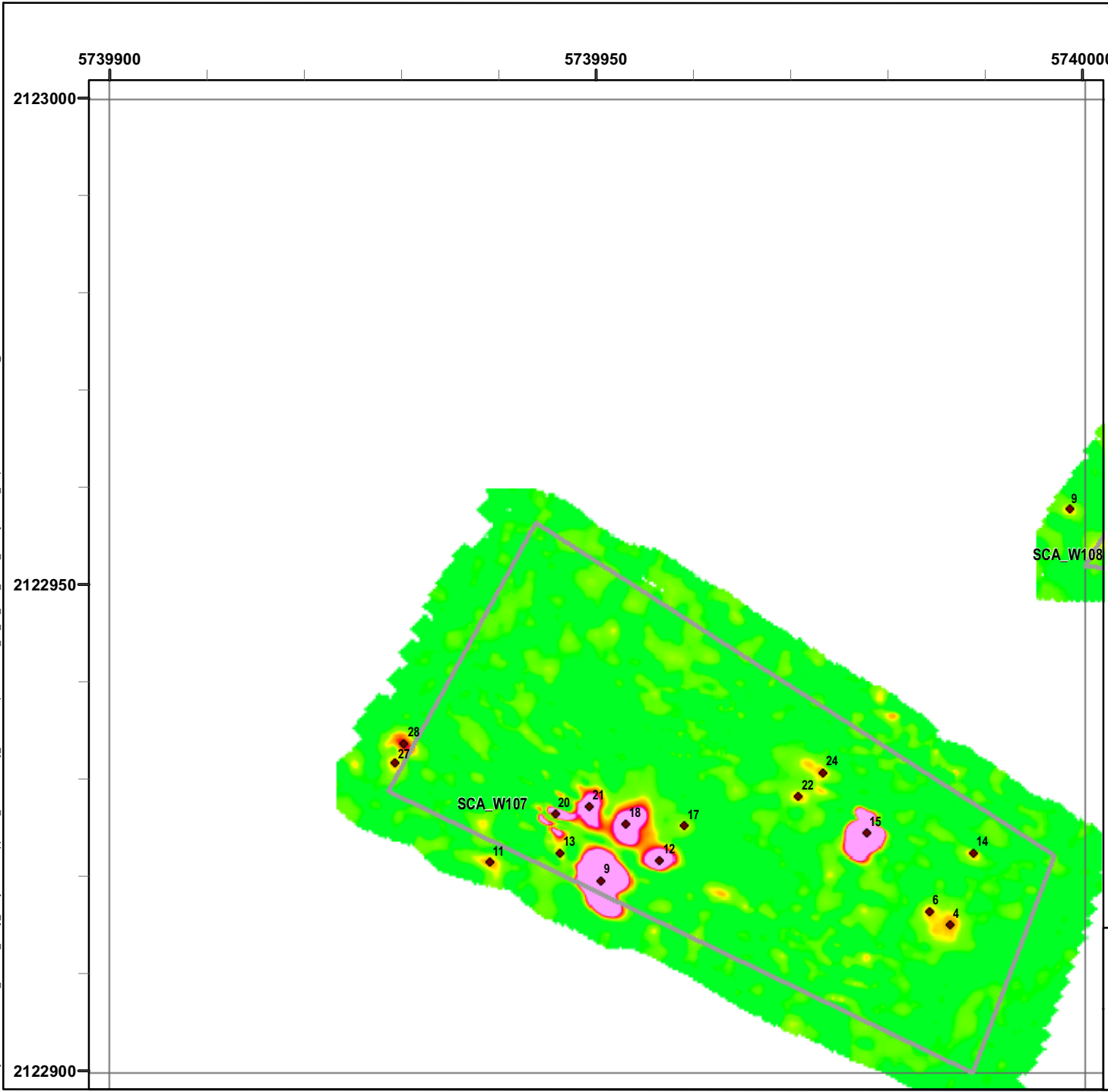


**EM61 Survey Results  
Outside Roadway and  
Utility Corridor**

FORA ESCA RP  
Monterey County, California

**Map E1-602**

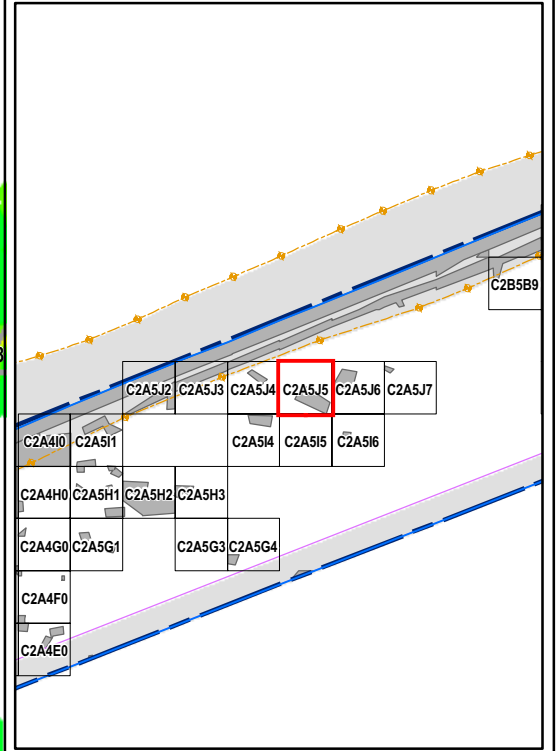
T:\Projects\Seaside\AAR\_Outside\_Rdwy\_UTILITYCorridor\Appendix\_EM61\SURVEY\_Results\_MapBooks\2010\_07\_31\_SEA\_EM61\_SURVEY\_Results\_MapBook19.mxd - 1/19/2011 @ 2:05:19 PM



### Legend

**GRID C2A5J5**

- 6012
  - Target Location
  - ▬ Seaside MRA Boundary
  - ▬ Roadway Alignment
  - SCA Polygons (Investigation Areas)
  - ▨ Utility Corridor
  - ▨ Analog Performed
  - ▭ MRS Boundary
  - ▭ Excusable Data Gap
- Response (Stack)**  
mV
- |     |     |     |     |     |     |     |      |      |      |      |      |
|-----|-----|-----|-----|-----|-----|-----|------|------|------|------|------|
| 0.5 | 2.1 | 3.6 | 5.1 | 6.7 | 8.2 | 9.7 | 11.3 | 13.3 | 15.4 | 17.4 | 19.5 |
|-----|-----|-----|-----|-----|-----|-----|------|------|------|------|------|



State Plane California IV, NAD 1983 (U.S. Survey Foot)

0 15 30 Feet

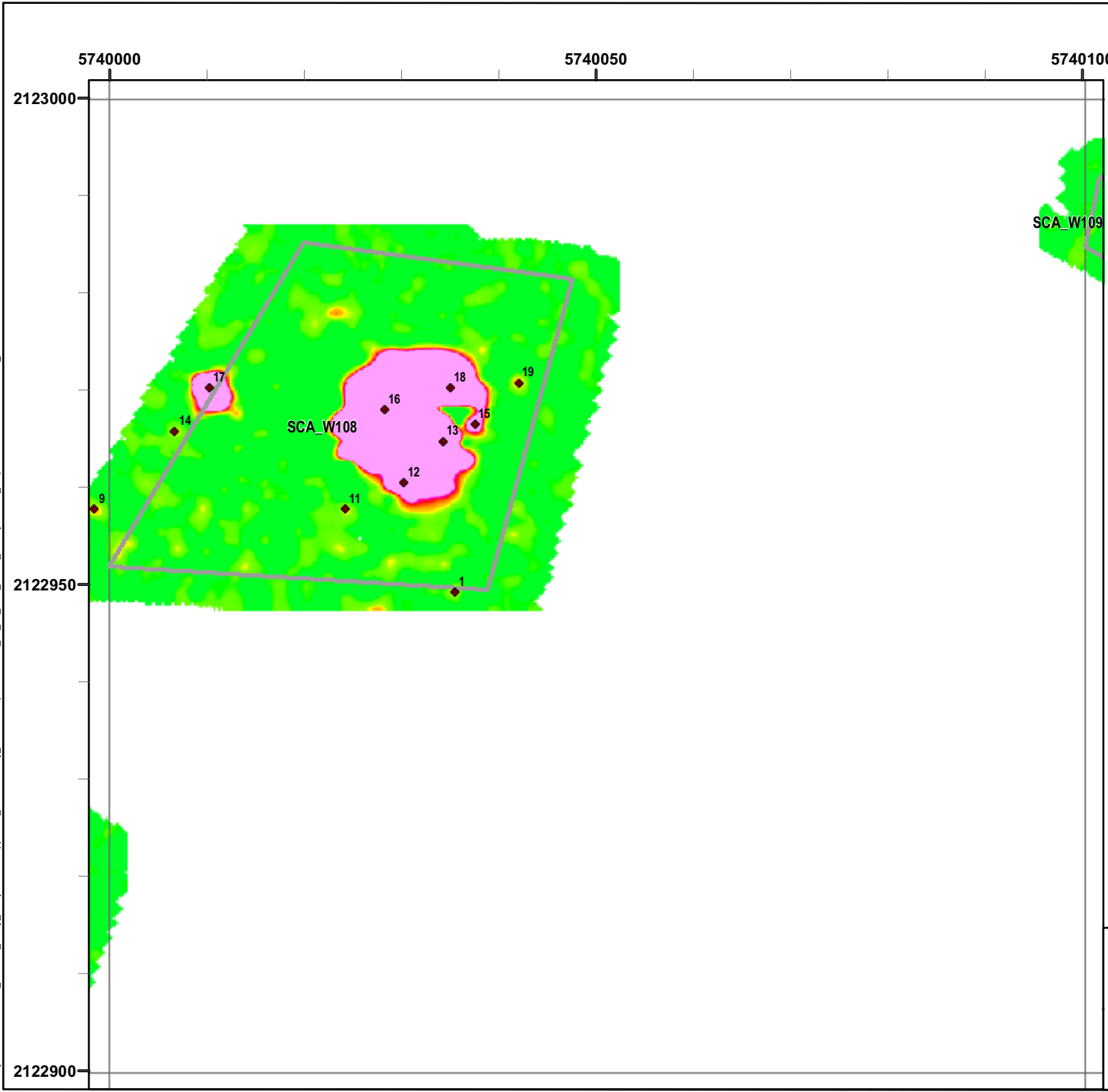


**EM61 Survey Results**  
**Outside Roadway and**  
**Utility Corridor**

FORA ESCA RP  
Monterey County, California

**Map E1-603**

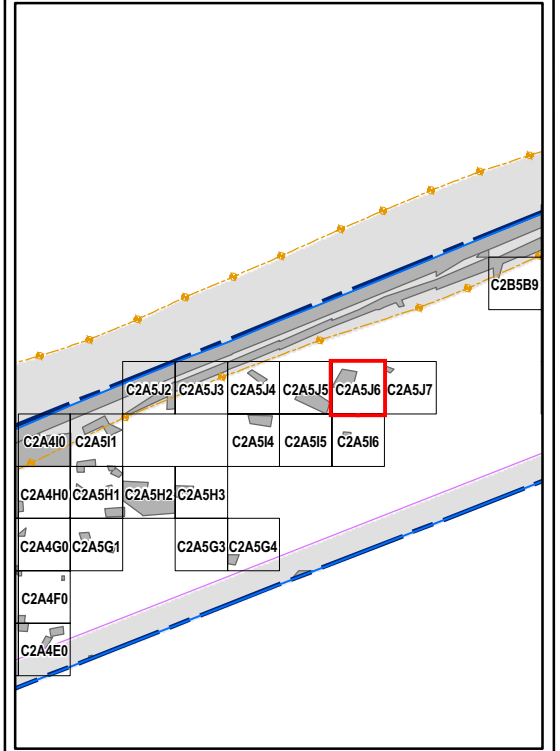
T:\Projects\Seaside\AAP\_Outside\_Rdwy\_UTILITYCorridor\Appendix\_EM61\SURVEY\_Results\_Mapbooks\2010\_07\_31\_SEA\_EM61\_SURVEY\_Results\_MapBook19.mxd - 1/19/2011 @ 2:05:19 PM




### Legend

**GRID C2A5J6**

- 6012
  - Target Location
  - ▬ Seaside MRA Boundary
  - ▬ Roadway Alignment
  - SCA Polygons (Investigation Areas)
  - ▨ Utility Corridor
  - ▨ MRS Boundary
  - ▨ Analog Performed
  - ▨ Excusable Data Gap
- Response (Stack)**  
mV
- |     |     |     |     |     |     |     |      |      |      |      |      |
|-----|-----|-----|-----|-----|-----|-----|------|------|------|------|------|
| 0.5 | 2.1 | 3.6 | 5.1 | 6.7 | 8.2 | 9.7 | 11.3 | 13.3 | 15.4 | 17.4 | 19.5 |
|-----|-----|-----|-----|-----|-----|-----|------|------|------|------|------|



State Plane California IV, NAD 1983 (U.S. Survey Foot)




**EM61 Survey Results**  
**Outside Roadway and**  
**Utility Corridor**

FORA ESCA RP  
Monterey County, California

**Map E1-604**

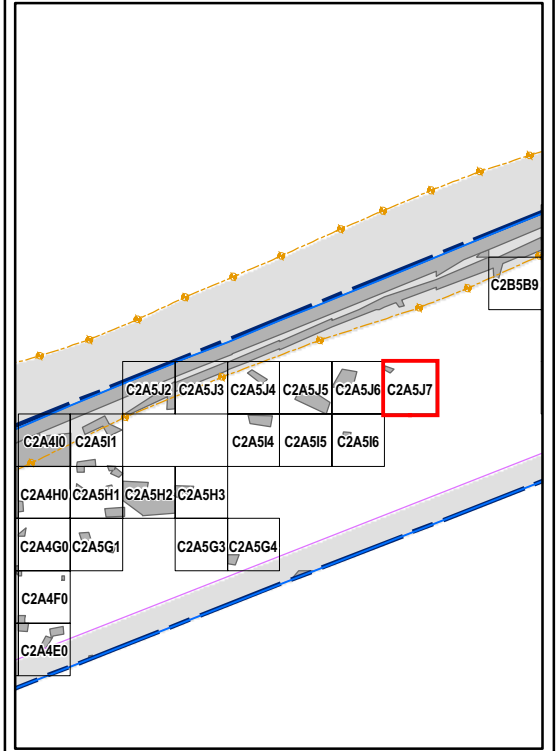
T:\Projects\Seaside\AAP\_Outside\_Rdwy\_UTILITYCorridor\Appendix\_EM61\SURVEY\_Results\_Mapbooks\2010\_07\_31\_SEA\_EM61\_SURVEY\_Results\_MapBook19.mxd - 1/19/2011 @ 2:05:19 PM



### Legend

**GRID C2A5J7**

- 6012 ● Target Location
  - Seaside MRA Boundary
  - Roadway Alignment
  - SCA Polygons (Investigation Areas)
  - ▨ Utility Corridor
  - ▨ Analog Performed
  - MRS Boundary
  - ▨ Excusable Data Gap
- Response (Stack)**  
mV
- |     |     |     |     |     |     |     |      |      |      |      |      |
|-----|-----|-----|-----|-----|-----|-----|------|------|------|------|------|
| 0.5 | 2.1 | 3.6 | 5.1 | 6.7 | 8.2 | 9.7 | 11.3 | 13.3 | 15.4 | 17.4 | 19.5 |
|-----|-----|-----|-----|-----|-----|-----|------|------|------|------|------|



State Plane California IV, NAD 1983 (U.S. Survey Foot)

0 15 30 Feet

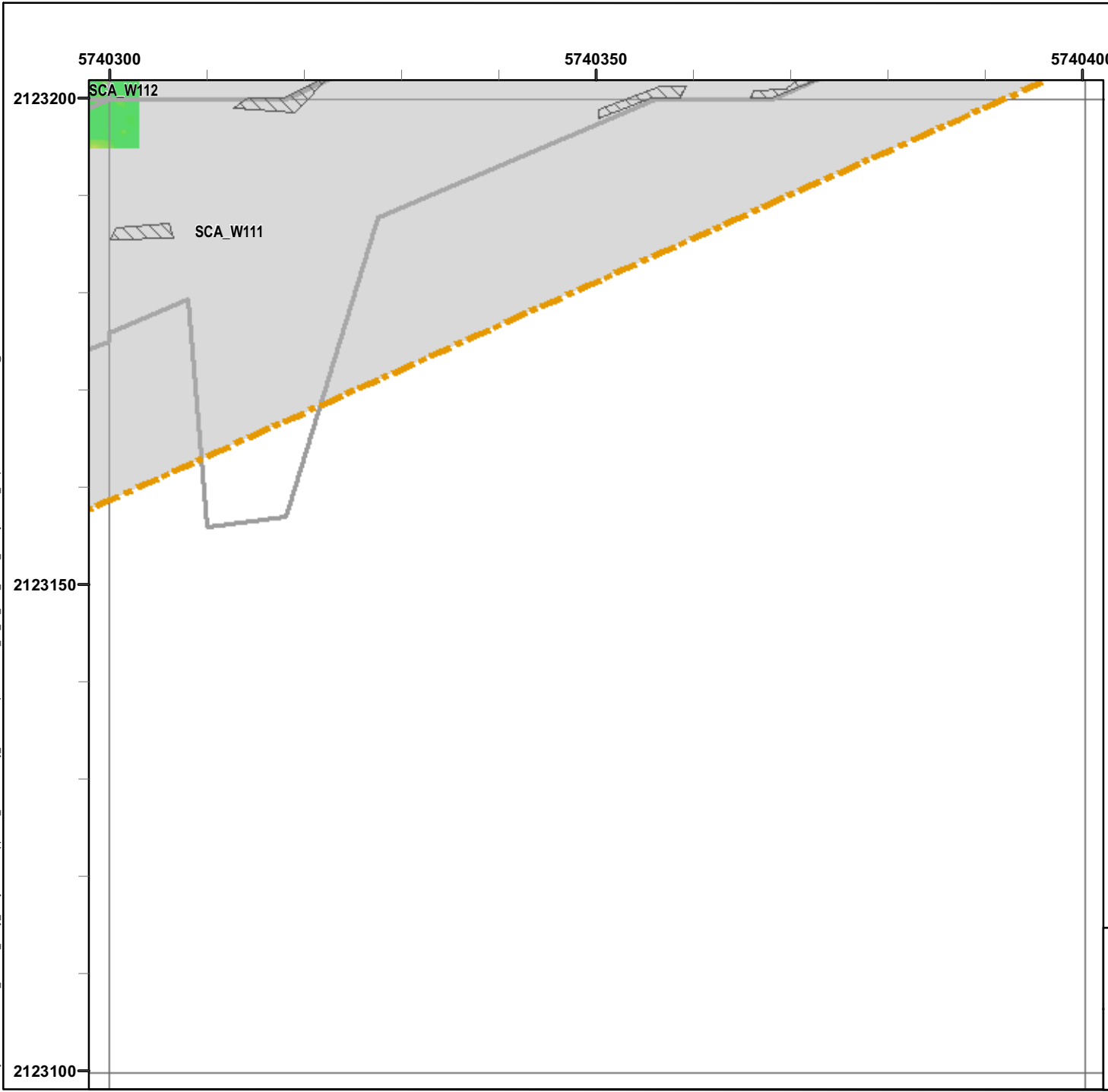


**EM61 Survey Results**  
**Outside Roadway and**  
**Utility Corridor**

FORA ESCA RP  
Monterey County, California

**Map E1-605**

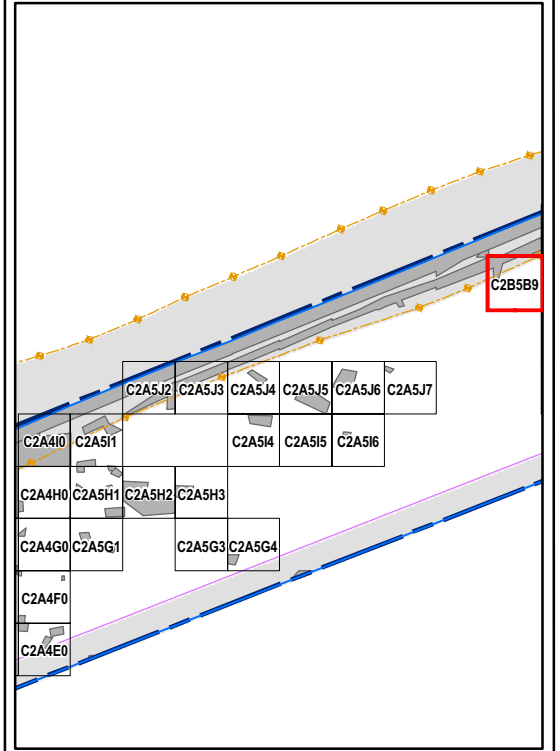
T:\Projects\Seaside\AAR\_Outside\_Rdwy\_UTILITYCorridor\Appendix\_EM61\SURVEY\_Results\Mapbooks\2010\_07\_31\_SEA\_EM61\_SURVEY\_Results\_MapBook19.mxd - 1/19/2011 @ 2:05:19 PM




### Legend

**GRID C2B5B9**

- 6012
  - Target Location
  - ▬ Seaside MRA Boundary
  - ▬ Roadway Alignment
  - SCA Polygons (Investigation Areas)
  - ▨ Utility Corridor
  - ▨ Analog Performed
  - MRS Boundary
  - ▨ Excusable Data Gap
- Response (Stack)**  
mV
- 0.5 2.1 3.6 5.1 6.7 8.2 9.7 11.3 13.3 15.4 17.4 19.5



State Plane California IV, NAD 1983 (U.S. Survey Foot)

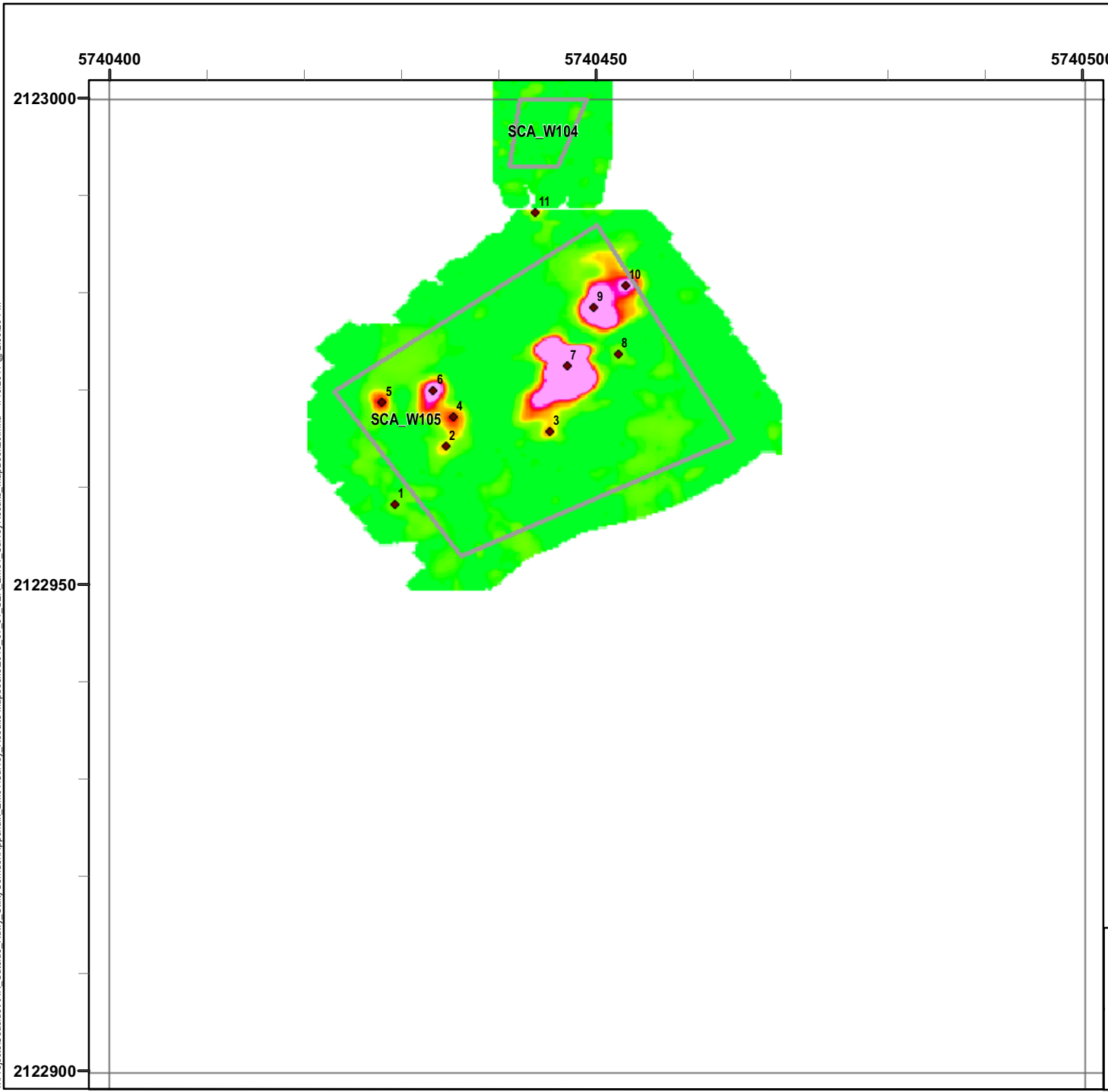


**EM61 Survey Results**  
**Outside Roadway and**  
**Utility Corridor**

FORA ESCA RP  
Monterey County, California

**Map E1-606**

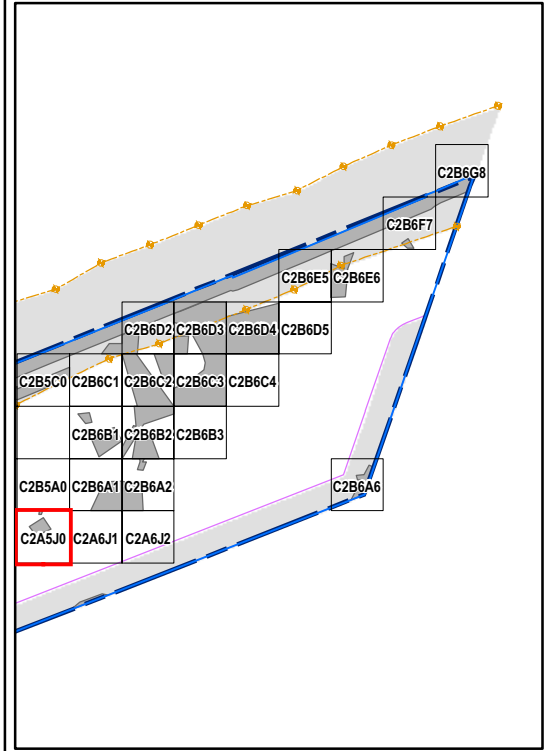
T:\Projects\Seaside\AAR\_Outside\_Rdwy\_UTILITY\Corridor\Appendix\_EM61\Survey\_Results\_MapBooks\20.mxd - 1/19/2011 @ 2:05:20 PM



### Legend

**GRID C2A5J0**

- 6012 ● Target Location
  - Seaside MRA Boundary
  - Roadway Alignment
  - SCA Polygons (Investigation Areas)
  - ▨ Utility Corridor
  - ▨ Analog Performed
  - MRS Boundary
  - ▨ Excusable Data Gap
- Response (Stack) mV**
- |     |     |     |     |     |     |     |      |      |      |      |      |
|-----|-----|-----|-----|-----|-----|-----|------|------|------|------|------|
| 0.5 | 2.1 | 3.6 | 5.1 | 6.7 | 8.2 | 9.7 | 11.3 | 13.3 | 15.4 | 17.4 | 19.5 |
|-----|-----|-----|-----|-----|-----|-----|------|------|------|------|------|



State Plane California IV, NAD 1983 (U.S. Survey Foot)

0 15 30 Feet




**EM61 Survey Results  
Outside Roadway and  
Utility Corridor**

FORA ESCA RP  
Monterey County, California

**Map E1-607**

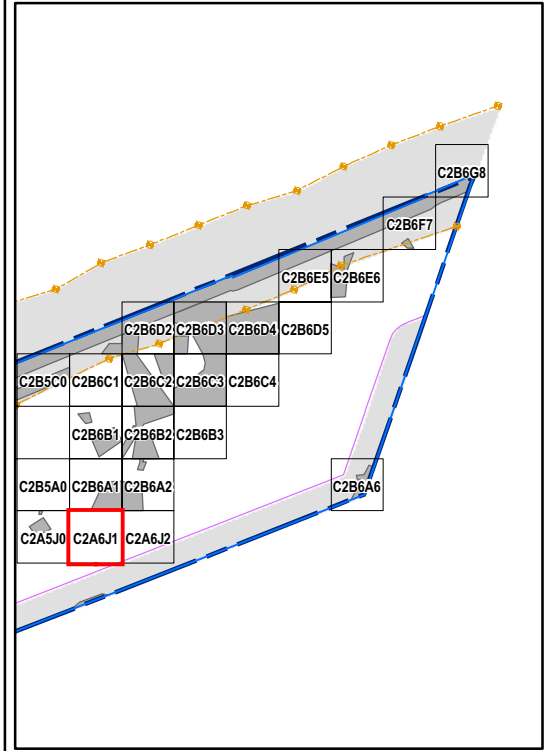
T:\Projects\Seaside\AAR\_Outside\_Rdwy\_UTILITY\Corridor\Appendix\_EM61\Survey\_Results\_MapBooks\20.mxd - 1/19/2011 @ 2:05:20 PM



### Legend

**GRID C2A6J1**

- 6012 ● Target Location
  - Seaside MRA Boundary
  - Roadway Alignment
  - SCA Polygons (Investigation Areas)
  - Utility Corridor
  - MRS Boundary
  - ▨ Analog Performed
  - ▨ Excusable Data Gap
- Response (Stack)**  
mV
- |     |     |     |     |     |     |     |      |      |      |      |      |
|-----|-----|-----|-----|-----|-----|-----|------|------|------|------|------|
| 0.5 | 2.1 | 3.6 | 5.1 | 6.7 | 8.2 | 9.7 | 11.3 | 13.3 | 15.4 | 17.4 | 19.5 |
|-----|-----|-----|-----|-----|-----|-----|------|------|------|------|------|



State Plane California IV, NAD 1983 (U.S. Survey Foot)



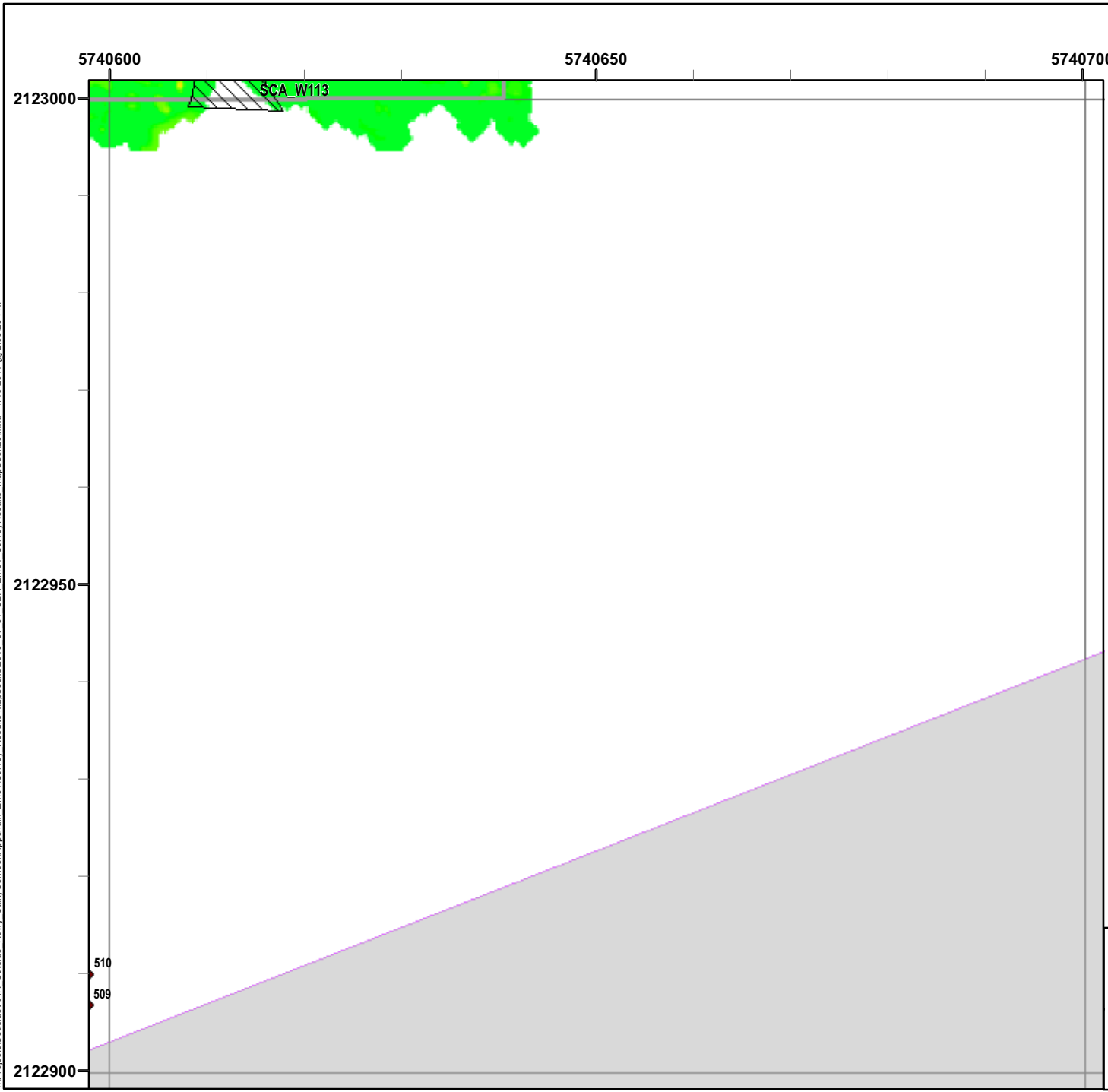
**EM61 Survey Results**  
**Outside Roadway and**  
**Utility Corridor**

FORA ESCA RP  
Monterey County, California

**Map E1-608**




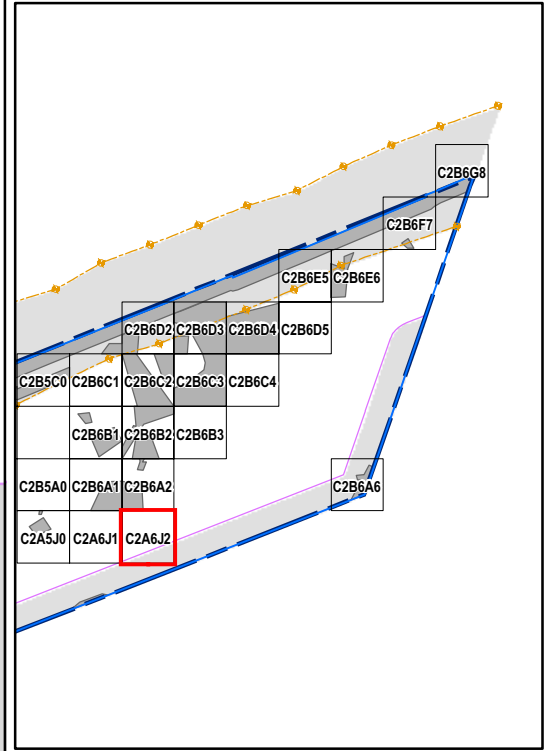
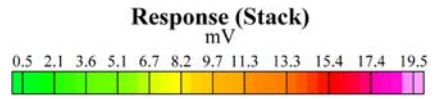
T:\Projects\Seaside\AAR\_Outside\_Rdwy\_UTILITY\Corridor\Appendix\_EM61\Survey\_Results\_MapBooks20.mxd - 1/19/2011 @ 2:05:20 PM



### Legend

**GRID C2A6J2**

- 6012 ● Target Location
- Seaside MRA Boundary
- Roadway Alignment
- SCA Polygons (Investigation Areas)
- ▨ Utility Corridor
- ▨ Analog Performed
- MRS Boundary
- ▨ Excusable Data Gap




**EM61 Survey Results  
Outside Roadway and  
Utility Corridor**

FORA ESCA RP  
Monterey County, California

**Map E1-609**

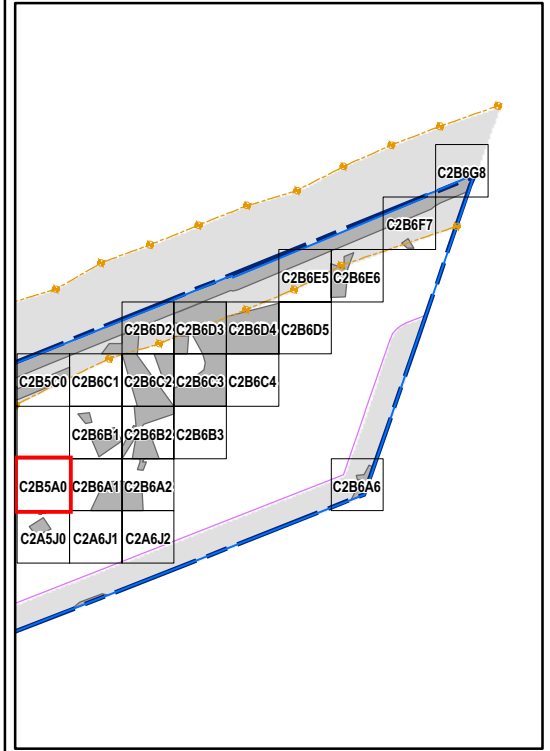
T:\Projects\Seaside\AAR\_Outside\_Rdwy\_UTILITY\Corridor\Appendix\_EM61\Survey\_Results\_Mapbooks\20.mxd - 1/19/2011 @ 2:05:20 PM



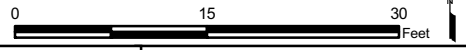
### Legend

**GRID C2B5A0**

- 6012 ● Target Location
- Seaside MRA Boundary
- Roadway Alignment
- SCA Polygons (Investigation Areas)
- ▨ Utility Corridor
- ▨ Analog Performed
- MRS Boundary
- ▨ Excusable Data Gap



State Plane California IV, NAD 1983 (U.S. Survey Foot)

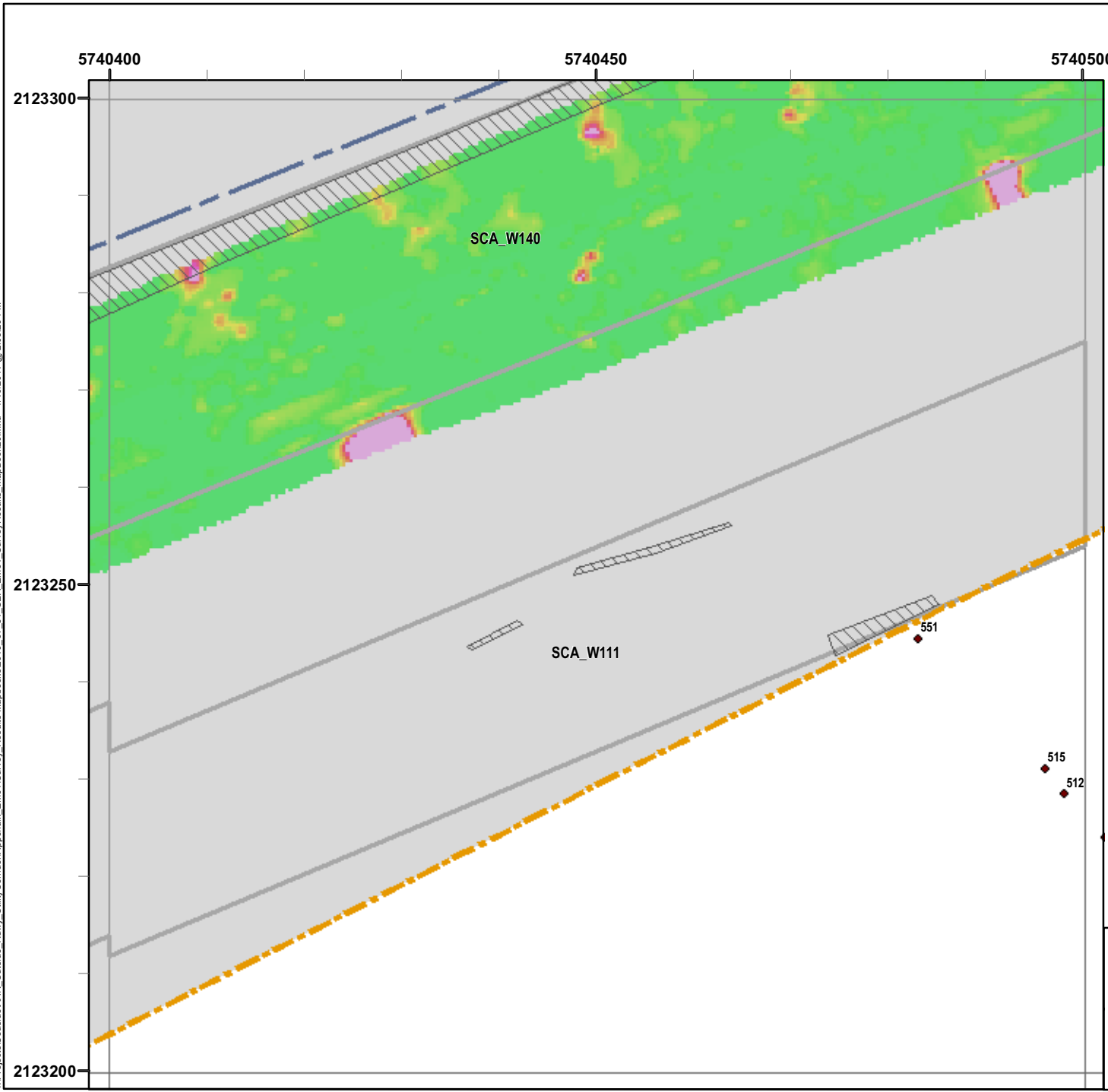


**EM61 Survey Results  
Outside Roadway and  
Utility Corridor**

FORA ESCA RP  
Monterey County, California

**Map E1-610**

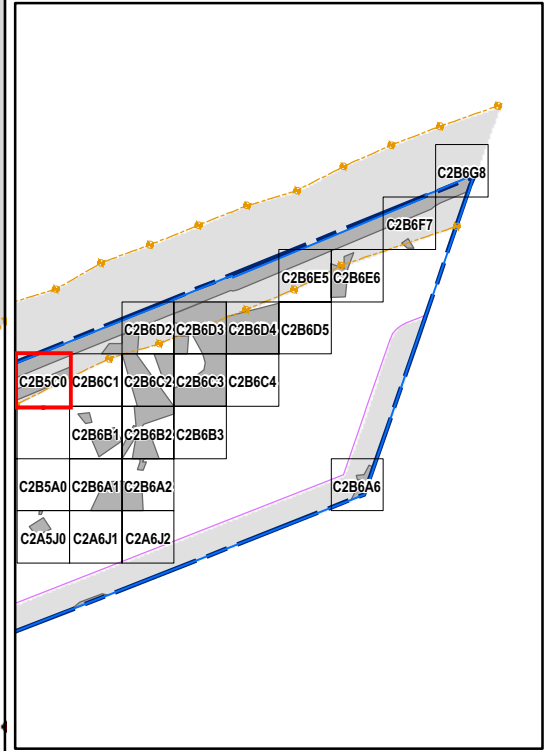
T:\Projects\Seaside\AAR\_Outside\_Rdwy\_UTILITY\Corridor\Appendix\_EM61\Survey\_Results\_MapBooks\20.mxd - 1/19/2011 @ 2:05:20 PM



### Legend

**GRID C2B5C0**

- 6012 Target Location
  - Seaside MRA Boundary
  - Roadway Alignment
  - SCA Polygons (Investigation Areas)
  - Utility Corridor
  - MRS Boundary
  - ▨ Analog Performed
  - ▨ Excusable Data Gap
- Response (Stack) mV**
- |     |     |     |     |     |     |     |      |      |      |      |      |
|-----|-----|-----|-----|-----|-----|-----|------|------|------|------|------|
| 0.5 | 2.1 | 3.6 | 5.1 | 6.7 | 8.2 | 9.7 | 11.3 | 13.3 | 15.4 | 17.4 | 19.5 |
|-----|-----|-----|-----|-----|-----|-----|------|------|------|------|------|



State Plane California IV, NAD 1983 (U.S. Survey Foot)

0 15 30 Feet

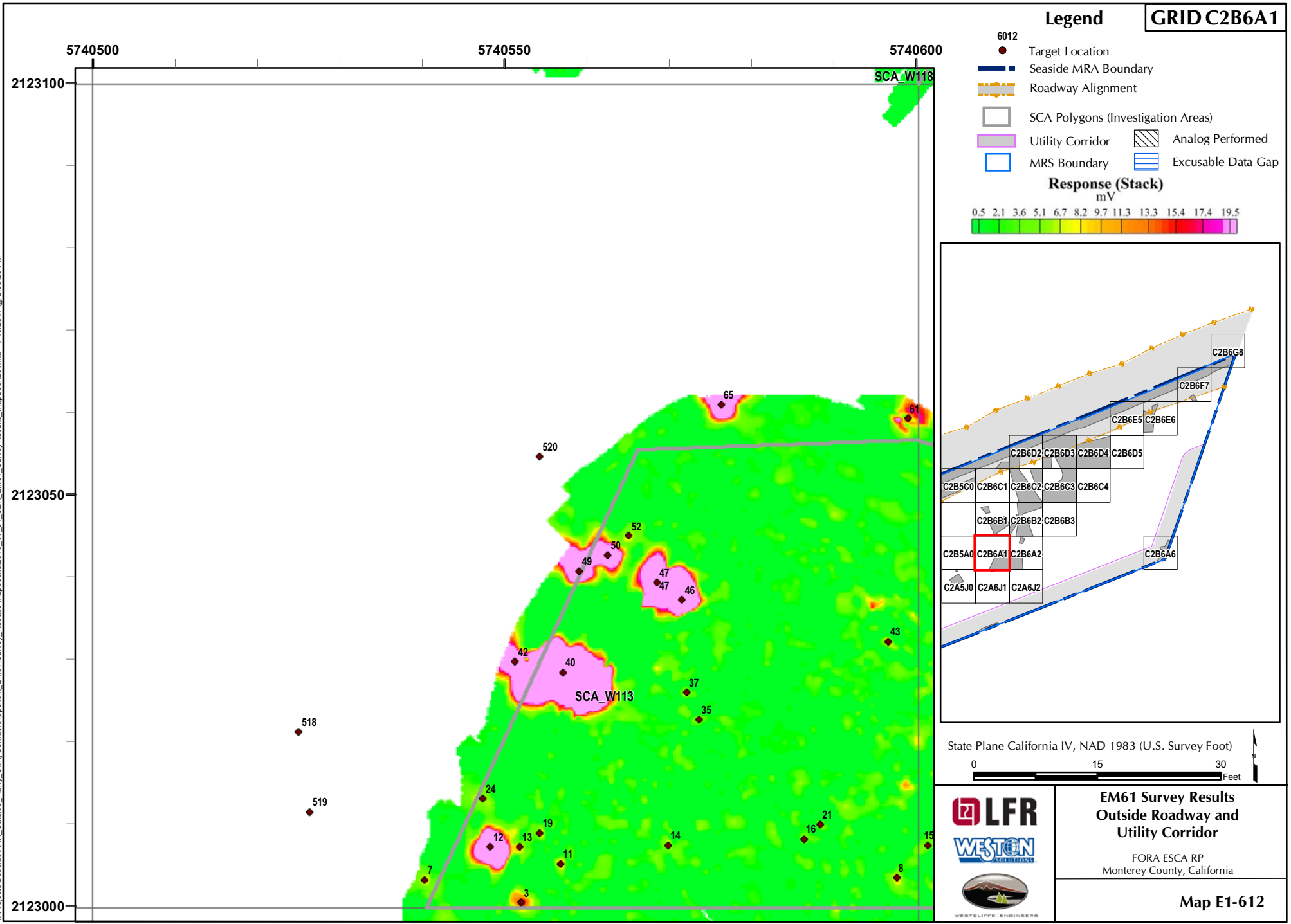


**EM61 Survey Results**  
**Outside Roadway and**  
**Utility Corridor**

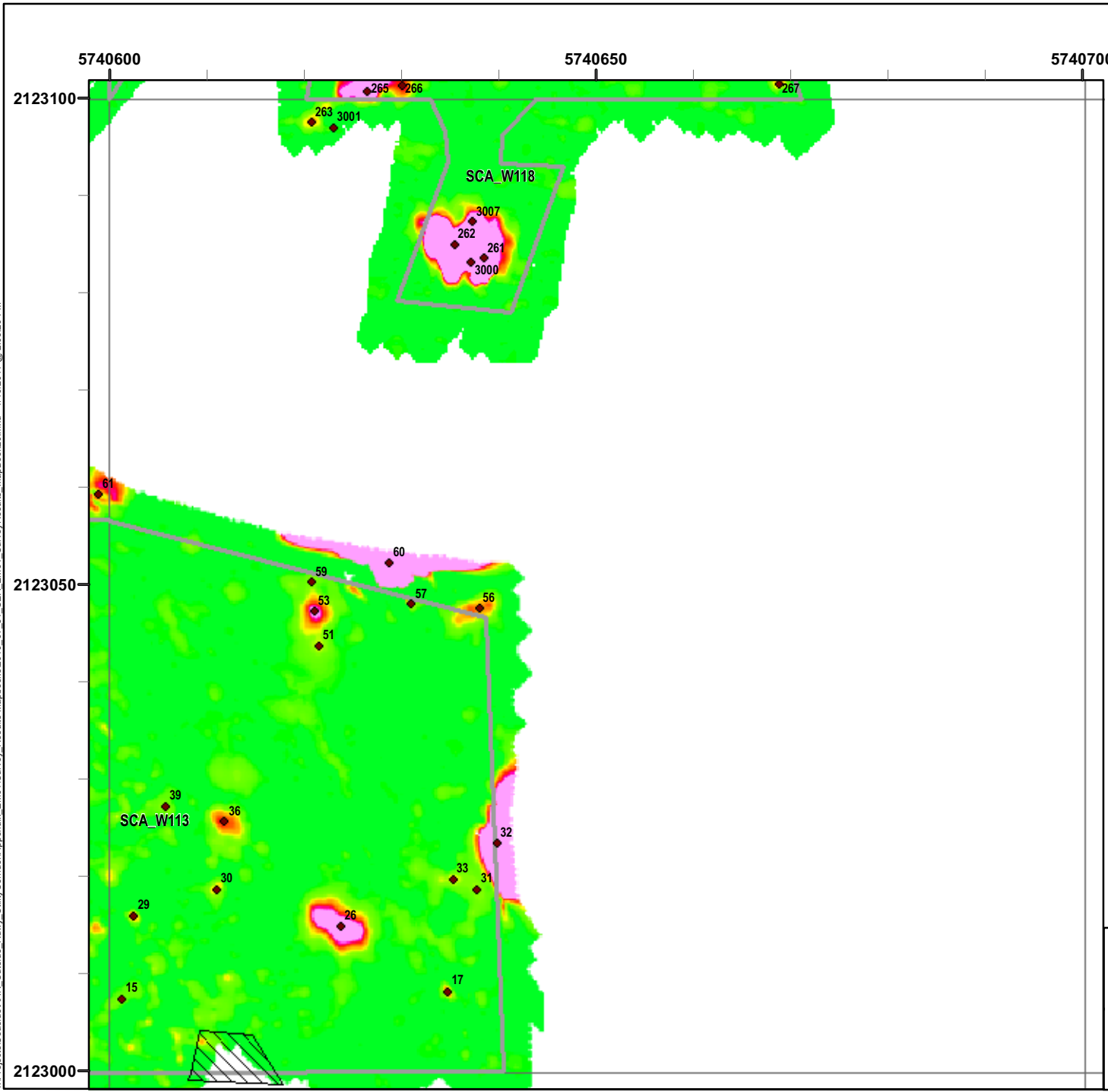
FORA ESCA RP  
 Monterey County, California

**Map E1-611**

T:\Projects\Seaside\AAR\_Outside\_Rdwy\_UTILITY\Corridor\Appendix\_EM61\SURVEY\_RESULTS\_MapBooks\20.mxd - 1/19/2011 @ 2:05:20 PM




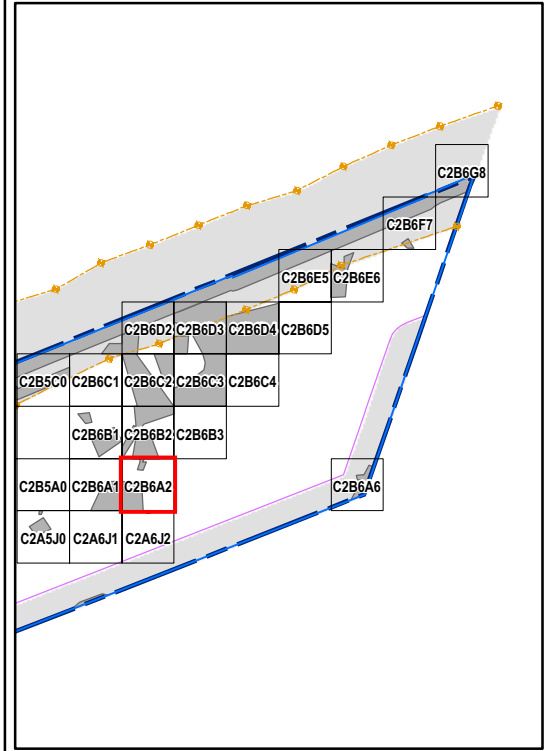
T:\Projects\Seaside\AAR\_Outside\_Rdwy\_UTILITY\Corridor\Appendix\_EM61\SURVEY\_Results\_MapBooks\20.mxd - 1/19/2011 @ 2:05:20 PM



### Legend

**GRID C2B6A2**

- 6012 Target Location
  - ▬ Seaside MRA Boundary
  - ▬ Roadway Alignment
  - ▭ SCA Polygons (Investigation Areas)
  - ▭ Utility Corridor
  - ▭ MRS Boundary
  - ▨ Analog Performed
  - ▭ Excusable Data Gap
- Response (Stack) mV**
- |     |     |     |     |     |     |     |      |      |      |      |      |
|-----|-----|-----|-----|-----|-----|-----|------|------|------|------|------|
| 0.5 | 2.1 | 3.6 | 5.1 | 6.7 | 8.2 | 9.7 | 11.3 | 13.3 | 15.4 | 17.4 | 19.5 |
|-----|-----|-----|-----|-----|-----|-----|------|------|------|------|------|

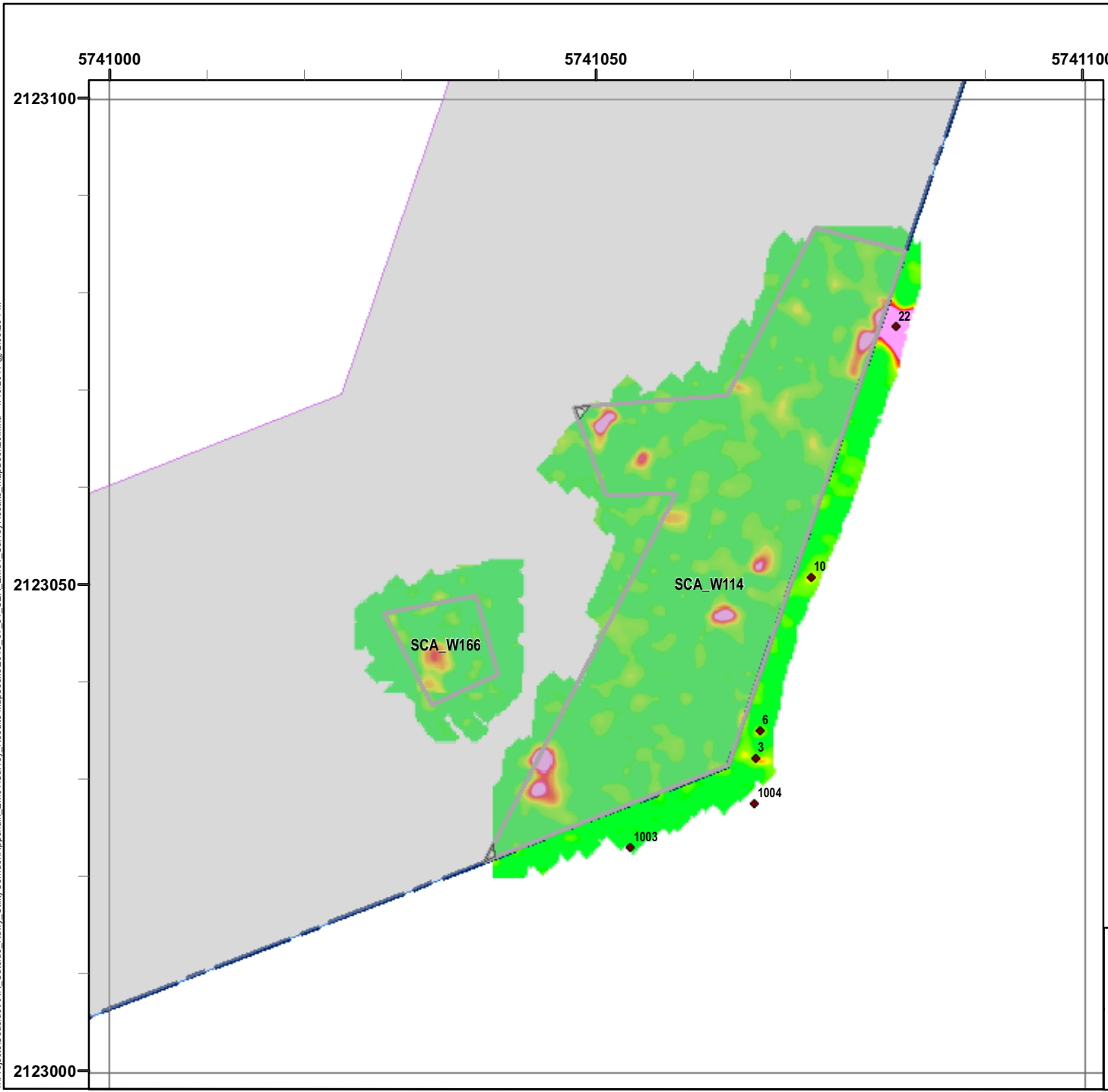


**EM61 Survey Results  
Outside Roadway and  
Utility Corridor**

FORA ESCA RP  
Monterey County, California

**Map E1-613**


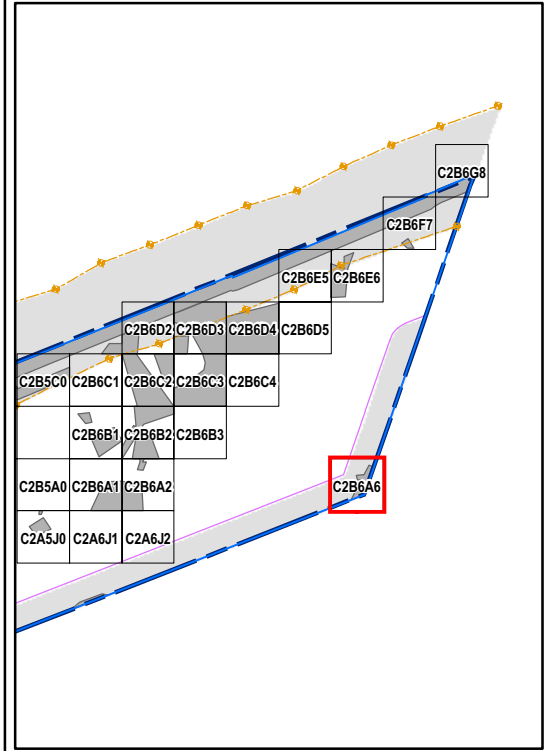
T:\Projects\Seaside\AAR\_Outside\_Rdwy\_UTILITY\Corridor\Appendix\_EM611\Survey\_Results\_MapBooks\20.mxd - 1/19/2011 @ 2:05:20 PM



### Legend

**GRID C2B6A6**

- 6012 Target Location
  - ▬ Seaside MRA Boundary
  - ▬ Roadway Alignment
  - SCA Polygons (Investigation Areas)
  - ▭ Utility Corridor
  - ▭ MRS Boundary
  - ▨ Analog Performed
  - ▭ Excusable Data Gap
- Response (Stack) mV**
- |     |     |     |     |     |     |     |      |      |      |      |      |
|-----|-----|-----|-----|-----|-----|-----|------|------|------|------|------|
| 0.5 | 2.1 | 3.6 | 5.1 | 6.7 | 8.2 | 9.7 | 11.3 | 13.3 | 15.4 | 17.4 | 19.5 |
|-----|-----|-----|-----|-----|-----|-----|------|------|------|------|------|

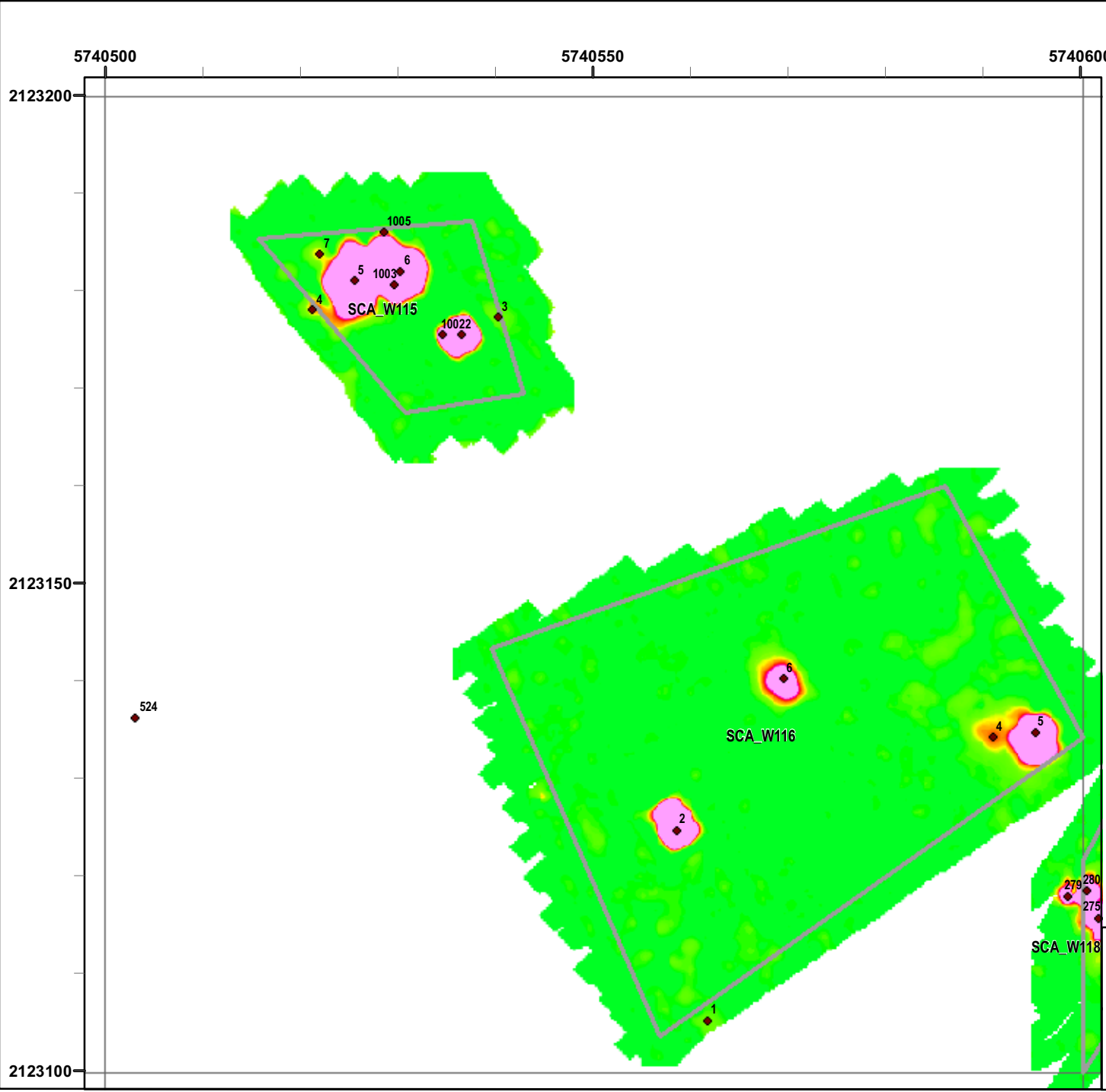


**EM61 Survey Results  
Outside Roadway and  
Utility Corridor**

FORA ESCA RP  
Monterey County, California

**Map E1-614**

T:\Projects\Seaside\AAR\_Outside\_Rdwy\_UTILITY\Corridor\Appendix\_EM61\Survey\_Results\_MapBooks20.mxd - 1/19/2011 @ 2:05:20 PM



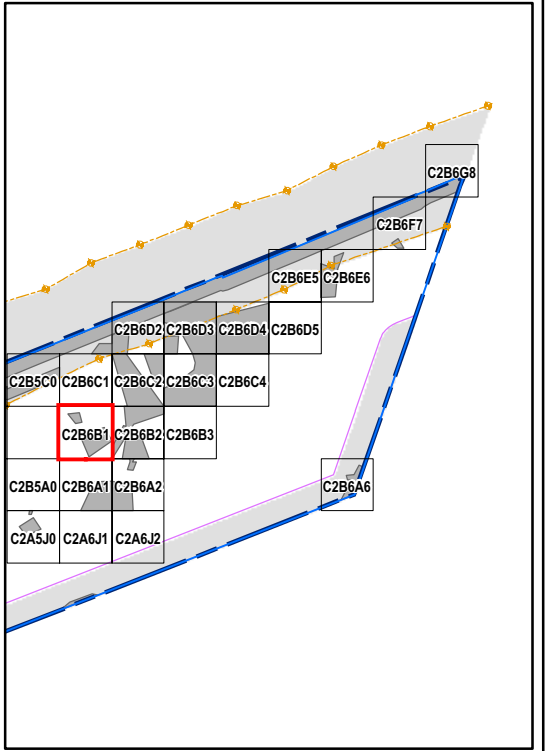
### Legend

**GRID C2B6B1**

- 6012 Target Location
- Seaside MRA Boundary
- Roadway Alignment
- SCA Polygons (Investigation Areas)
- Utility Corridor
- MRS Boundary
- Analog Performed
- Excusable Data Gap

**Response (Stack) mV**

0.5 2.1 3.6 5.1 6.7 8.2 9.7 11.3 13.3 15.4 17.4 19.5



State Plane California IV, NAD 1983 (U.S. Survey Foot)

0 15 30 Feet

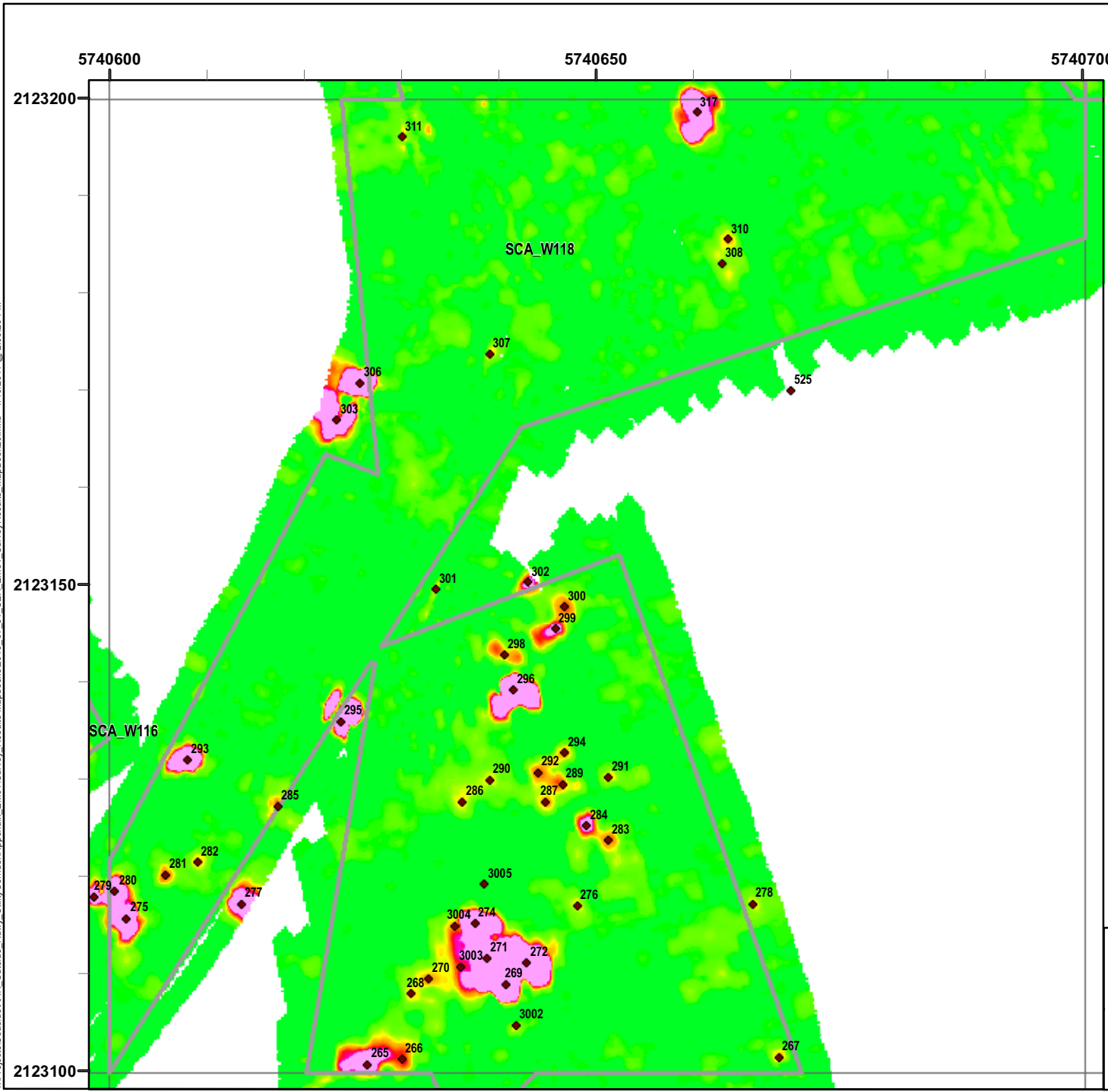
WESTLIFE ENGINEERS

**EM61 Survey Results  
Outside Roadway and  
Utility Corridor**

FORA ESCA RP  
Monterey County, California

**Map E1-615**

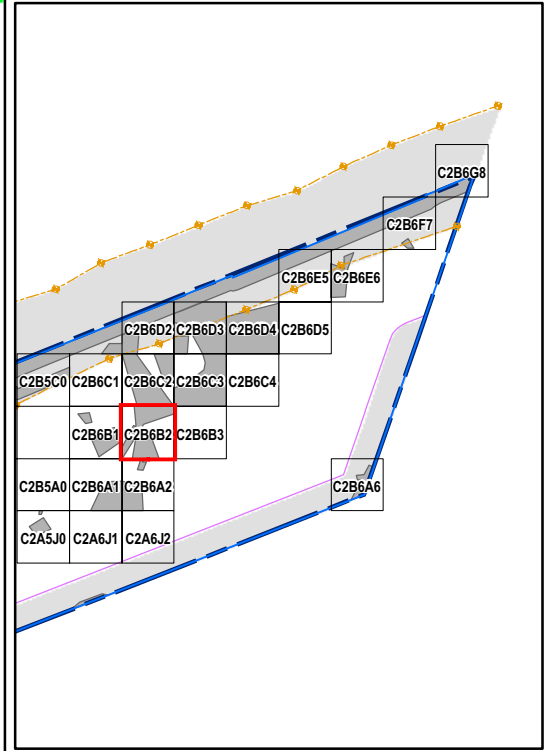
T:\Projects\Seaside\AAR\_Outside\_Rdwy\_UTILITY\Corridor\Appendix\_EM61\Survey\_Results\_MapBooks\20.mxd - 1/19/2011 @ 2:05:20 PM



### Legend

**GRID C2B6B2**

- 6012 ● Target Location
  - Seaside MRA Boundary
  - Roadway Alignment
  - SCA Polygons (Investigation Areas)
  - ▭ Utility Corridor
  - ▭ MRS Boundary
  - ▨ Analog Performed
  - ▨ Excusable Data Gap
- Response (Stack) mV**
- |     |     |     |     |     |     |     |      |      |      |      |      |
|-----|-----|-----|-----|-----|-----|-----|------|------|------|------|------|
| 0.5 | 2.1 | 3.6 | 5.1 | 6.7 | 8.2 | 9.7 | 11.3 | 13.3 | 15.4 | 17.4 | 19.5 |
|-----|-----|-----|-----|-----|-----|-----|------|------|------|------|------|



State Plane California IV, NAD 1983 (U.S. Survey Foot)

0 15 30 Feet



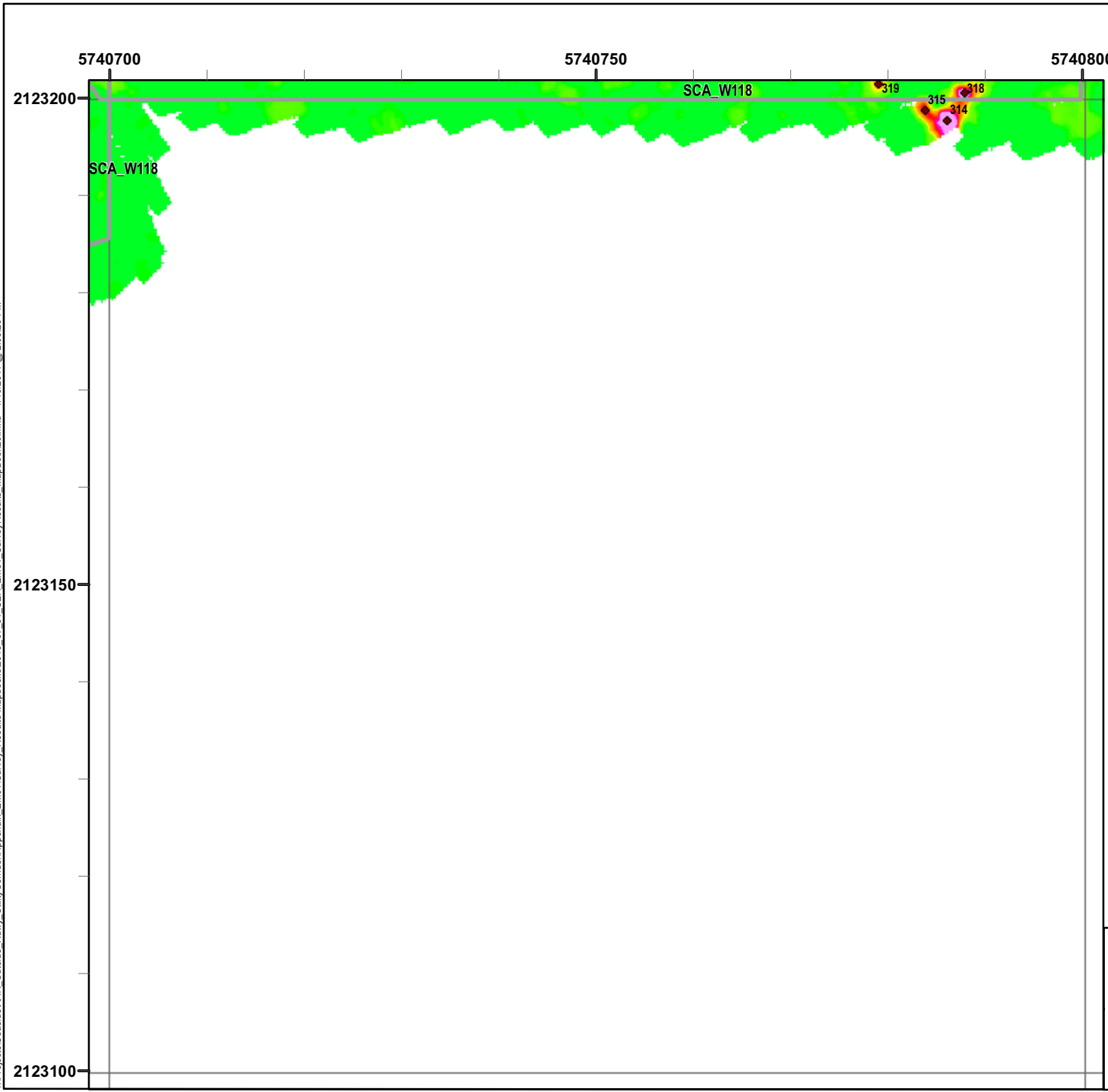
**EM61 Survey Results  
Outside Roadway and  
Utility Corridor**

FORA ESCA RP  
Monterey County, California

**Map E1-616**




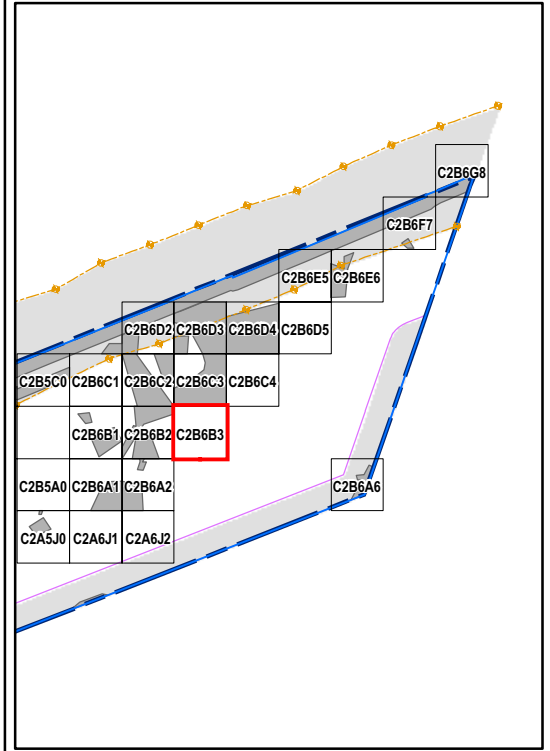
T:\Projects\Seaside\AAR\_Outside\_Rdwy\_UTILITY\Corridor\Appendix\_EM61\Survey\_Results\_MapBooks\20.mxd - 1/19/2011 @ 2:05:20 PM



### Legend

**GRID C2B6B3**

- 6012 ● Target Location
  - Seaside MRA Boundary
  - - - Roadway Alignment
  - SCA Polygons (Investigation Areas)
  - ▨ Utility Corridor
  - ▨ Analog Performed
  - MRS Boundary
  - ▨ Excusable Data Gap
- Response (Stack)**  
mV
- |     |     |     |     |     |     |     |      |      |      |      |      |
|-----|-----|-----|-----|-----|-----|-----|------|------|------|------|------|
| 0.5 | 2.1 | 3.6 | 5.1 | 6.7 | 8.2 | 9.7 | 11.3 | 13.3 | 15.4 | 17.4 | 19.5 |
|-----|-----|-----|-----|-----|-----|-----|------|------|------|------|------|

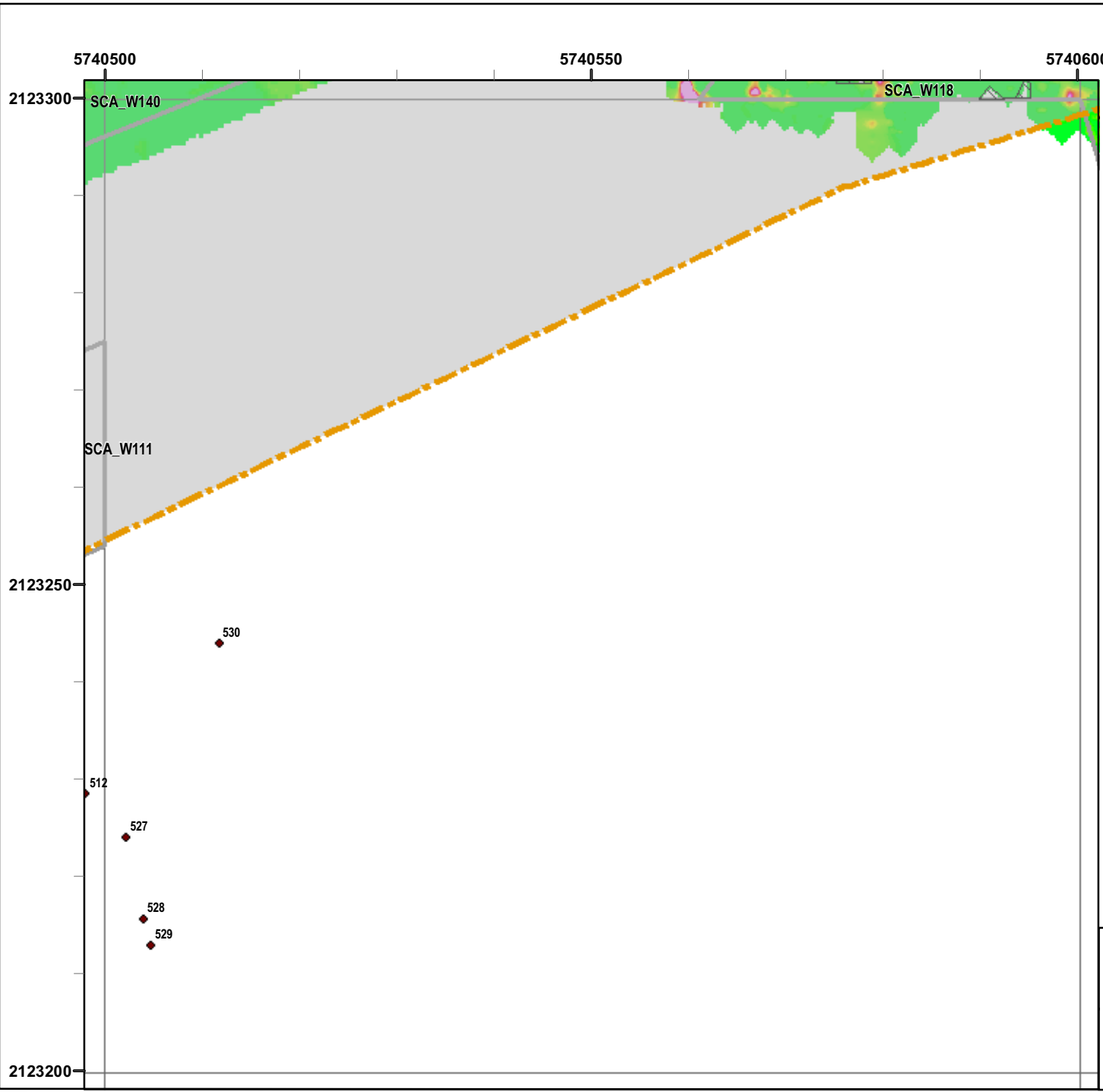


**EM61 Survey Results**  
**Outside Roadway and**  
**Utility Corridor**

FORA ESCA RP  
 Monterey County, California

**Map E1-617**


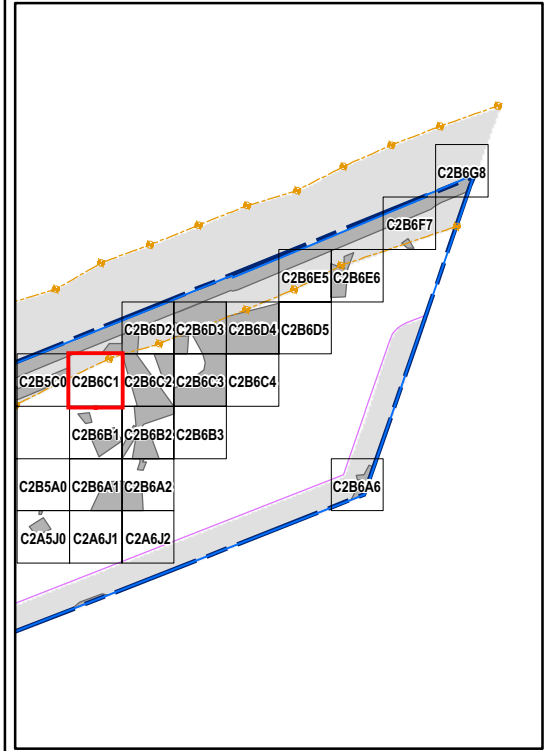
T:\Projects\Seaside\AAR\_Outside\_Rdwy\_UTILITY\Corridor\Appendix\_EM61\Survey\_Results\_MapBooks\20.mxd - 1/19/2011 @ 2:05:20 PM



### Legend

**GRID C2B6C1**

- 6012 ● Target Location
  - Seaside MRA Boundary
  - - - Roadway Alignment
  - SCA Polygons (Investigation Areas)
  - ▨ Utility Corridor
  - ▨ Analog Performed
  - MRS Boundary
  - ▨ Excusable Data Gap
- Response (Stack)**  
mV
- 0.5 2.1 3.6 5.1 6.7 8.2 9.7 11.3 13.3 15.4 17.4 19.5

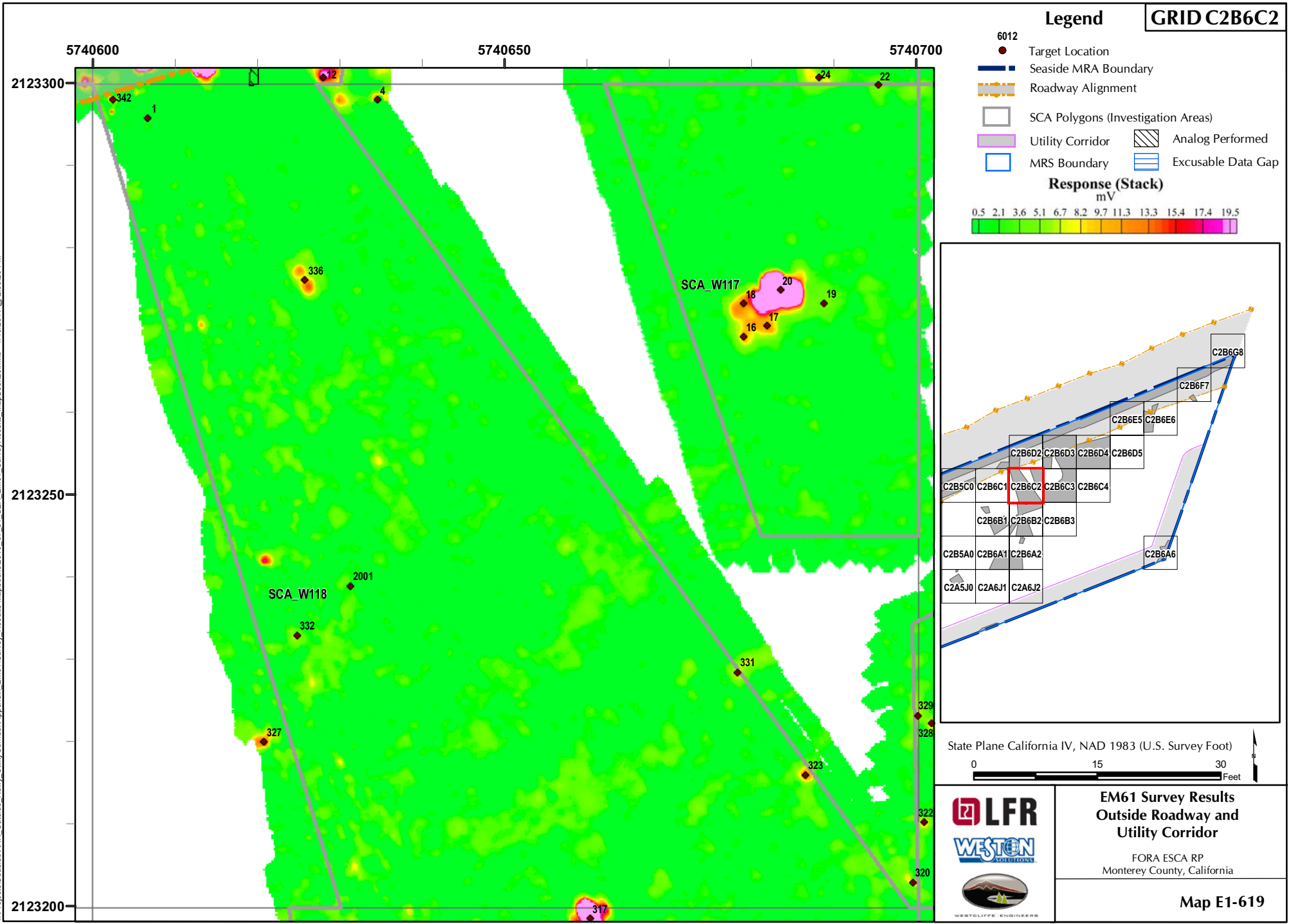


**EM61 Survey Results**  
**Outside Roadway and**  
**Utility Corridor**

FORA ESCA RP  
Monterey County, California

**Map E1-618**

T:\Projects\Seaside\AAR\_Outside\_Rdwy\_UTILITY\Corridor\Appendix\_EM61\Survey\_Results\_MapBooks\20.mxd - 1/19/2011 @ 2:05:20 PM



5740600

5740650

5740700

2123300

2123250

2123200

342

1

12

4

336

332

327

2001

331

329

328

322

320

320

317

SCA W117

18

20

19

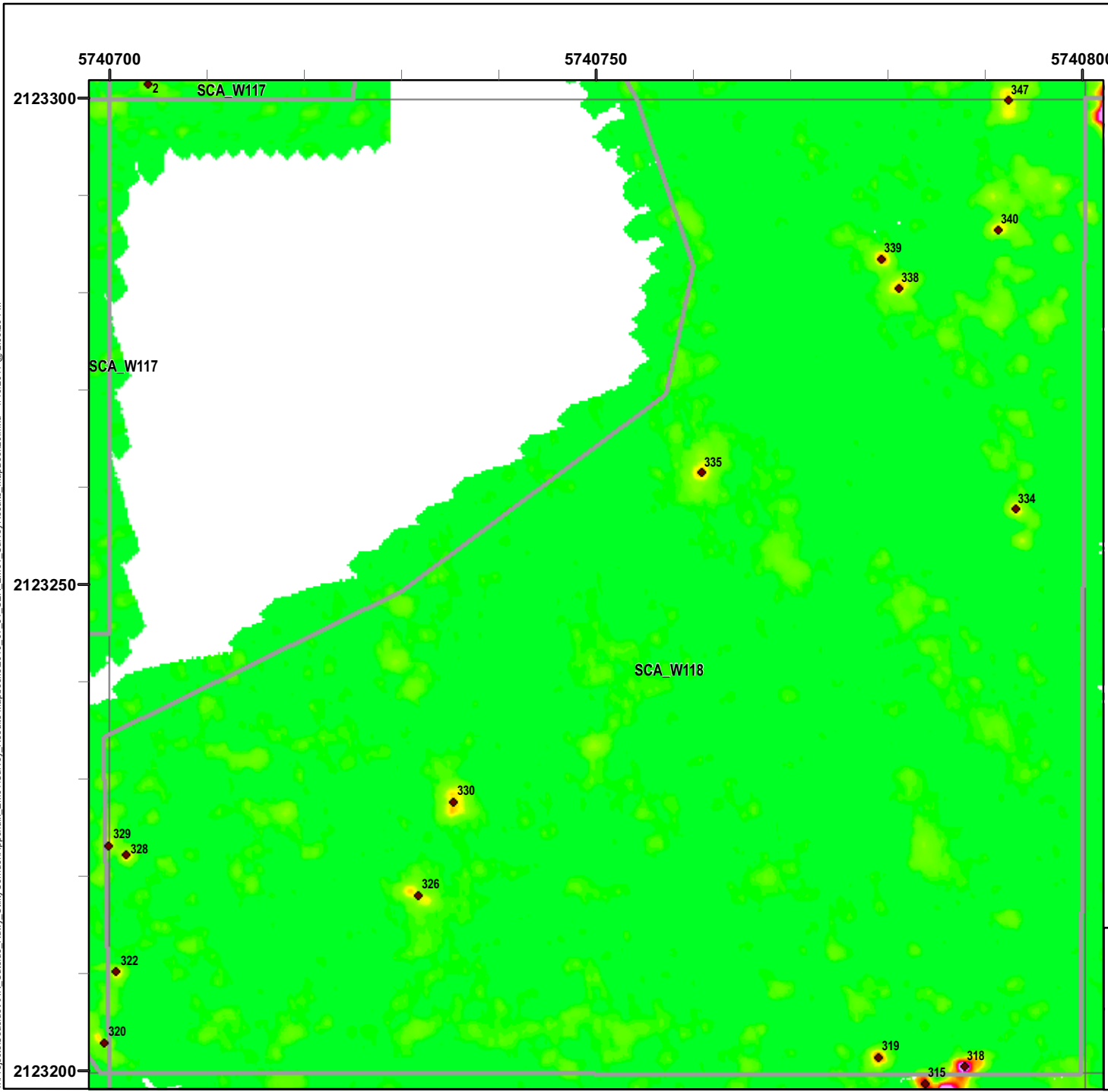
16

17

24

22

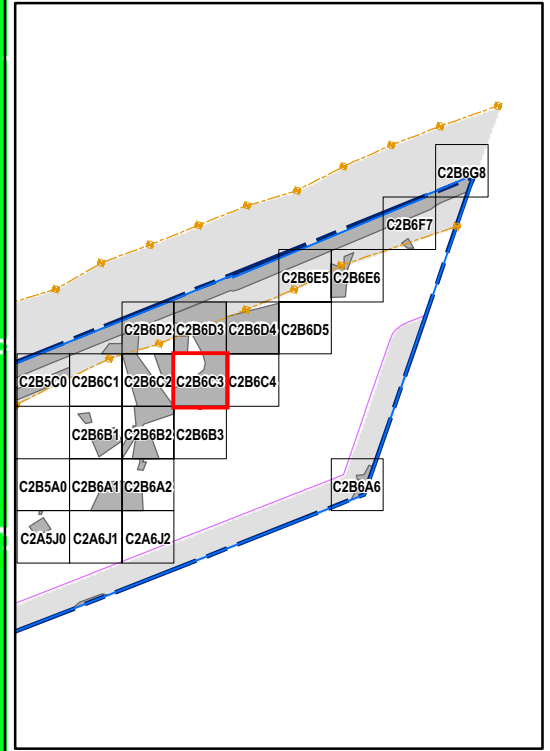
T:\Projects\Seaside\AAR\_Outside\_Rdwy\_UTILITY\Corridor\Appendix\_EM61\Survey\_Results\_MapBooks\2010\_07\_31\_SEA\_EM61\_Survey\_Results\_MapBook20.mxd - 1/19/2011 @ 2:05:20 PM



### Legend

**GRID C2B6C3**

- 6012 ● Target Location
  - Seaside MRA Boundary
  - Roadway Alignment
  - SCA Polygons (Investigation Areas)
  - ▭ Utility Corridor
  - ▭ MRS Boundary
  - ▨ Analog Performed
  - ▭ Excusable Data Gap
- Response (Stack) mV**
- |     |     |     |     |     |     |     |      |      |      |      |      |
|-----|-----|-----|-----|-----|-----|-----|------|------|------|------|------|
| 0.5 | 2.1 | 3.6 | 5.1 | 6.7 | 8.2 | 9.7 | 11.3 | 13.3 | 15.4 | 17.4 | 19.5 |
|-----|-----|-----|-----|-----|-----|-----|------|------|------|------|------|



State Plane California IV, NAD 1983 (U.S. Survey Foot)

0 15 30 Feet

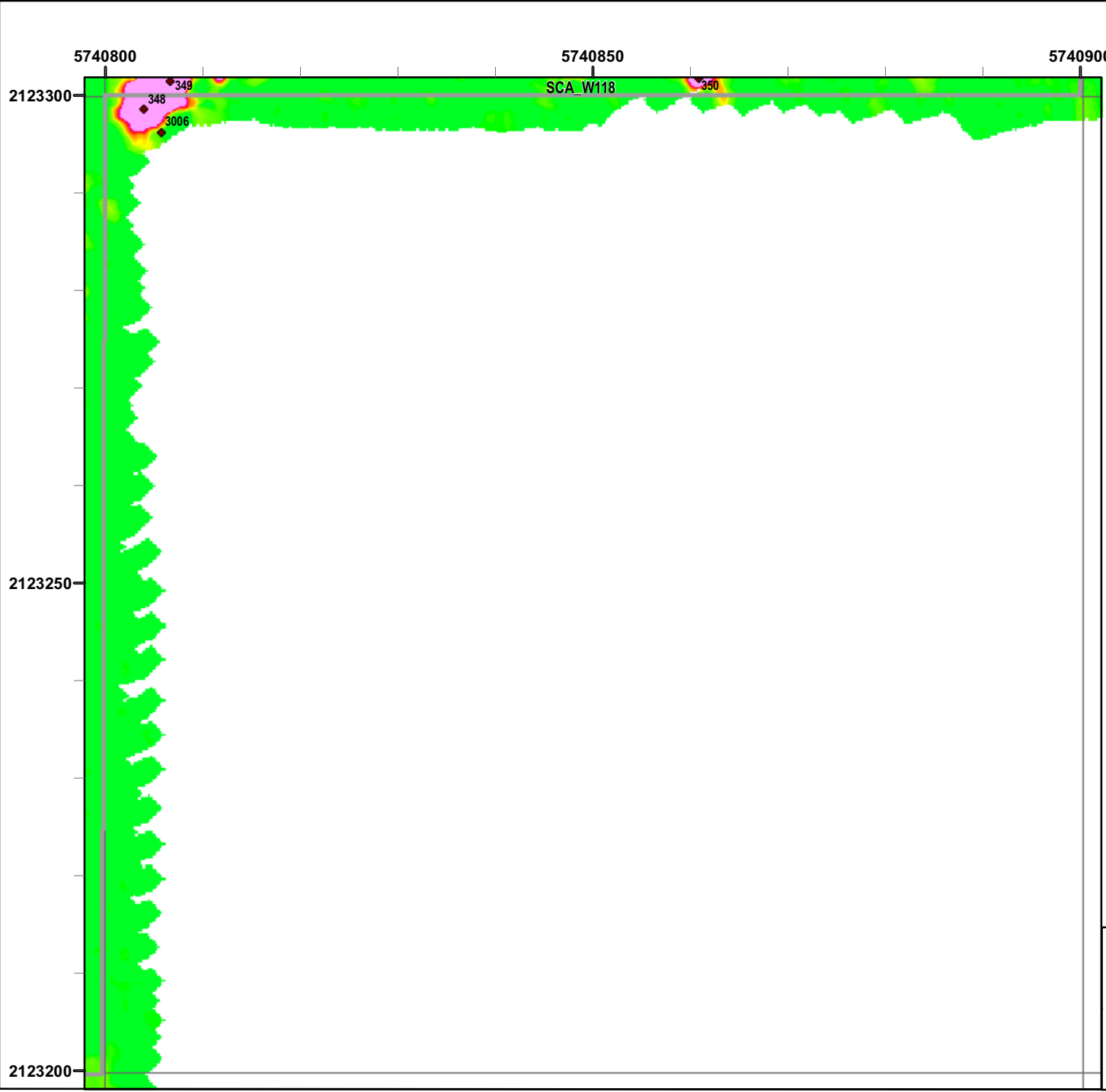


**EM61 Survey Results  
Outside Roadway and  
Utility Corridor**

FORA ESCA RP  
Monterey County, California

**Map E1-620**

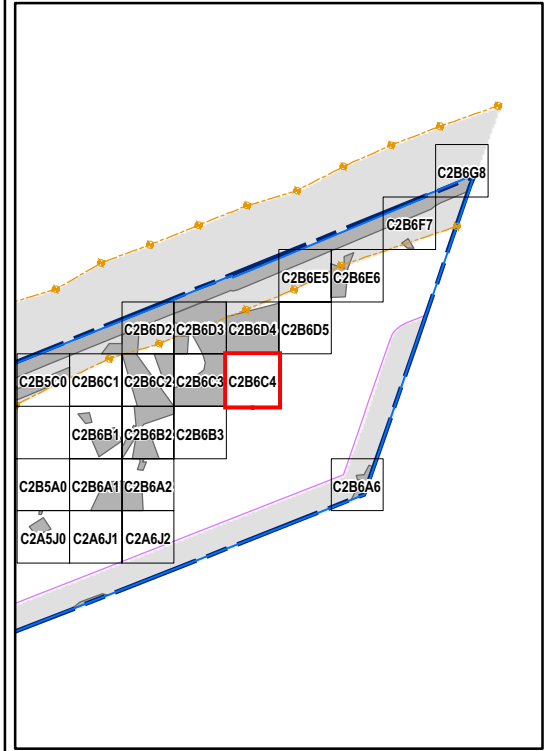
T:\Projects\Seaside\AAR\_Outside\_Rdwy\_UTILITY\Corridor\Appendix\_EM61\Survey\_Results\_MapBooks\20.mxd - 1/19/2011 @ 2:05:20 PM



### Legend

**GRID C2B6C4**

- 6012 ● Target Location
  - Seaside MRA Boundary
  - Roadway Alignment
  - SCA Polygons (Investigation Areas)
  - ▨ Utility Corridor
  - ▨ Analog Performed
  - MRS Boundary
  - ▨ Excusable Data Gap
- Response (Stack)**  
mV
- |     |     |     |     |     |     |     |      |      |      |      |      |
|-----|-----|-----|-----|-----|-----|-----|------|------|------|------|------|
| 0.5 | 2.1 | 3.6 | 5.1 | 6.7 | 8.2 | 9.7 | 11.3 | 13.3 | 15.4 | 17.4 | 19.5 |
|-----|-----|-----|-----|-----|-----|-----|------|------|------|------|------|



State Plane California IV, NAD 1983 (U.S. Survey Foot)

0 15 30 Feet

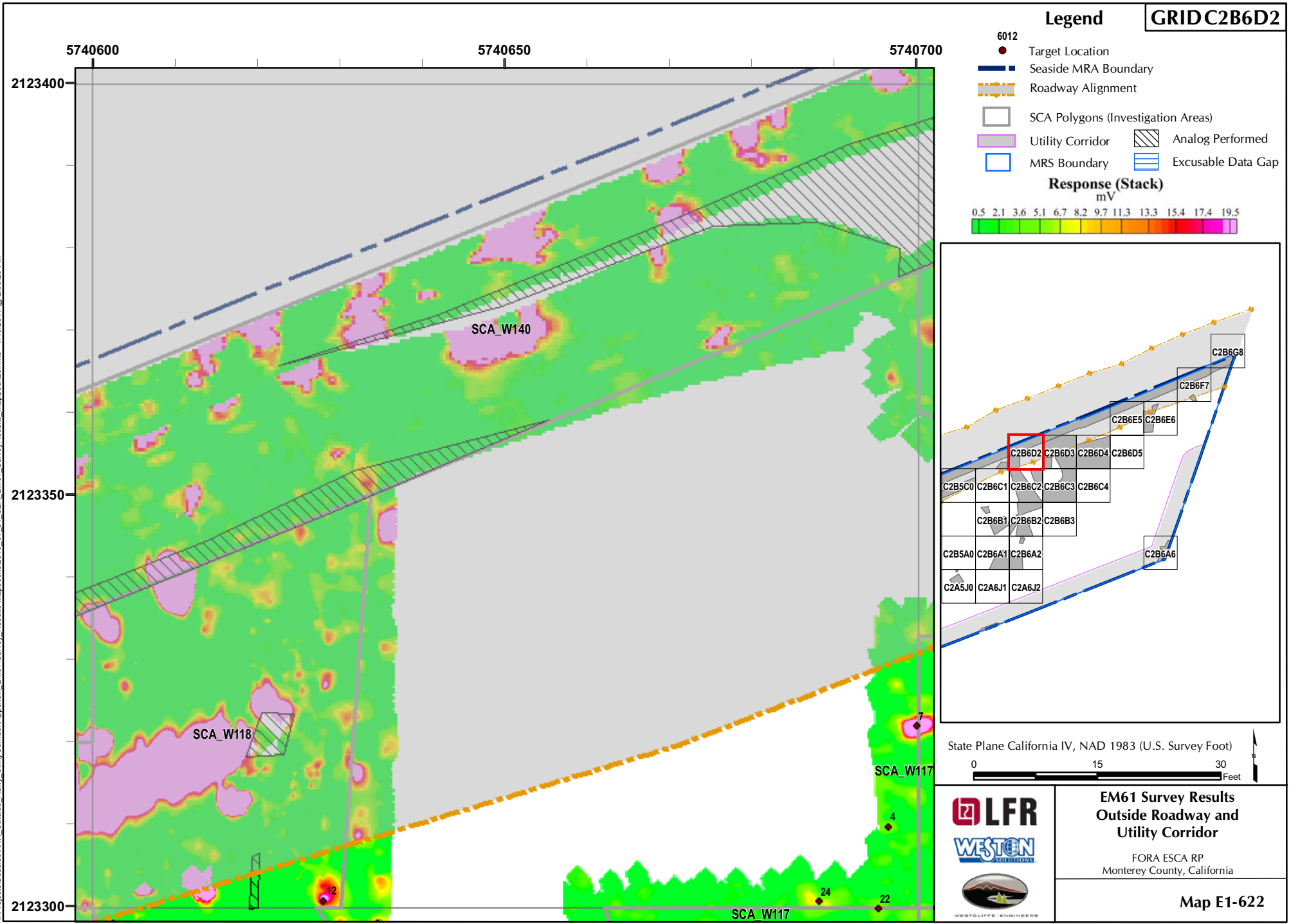


**EM61 Survey Results**  
**Outside Roadway and**  
**Utility Corridor**

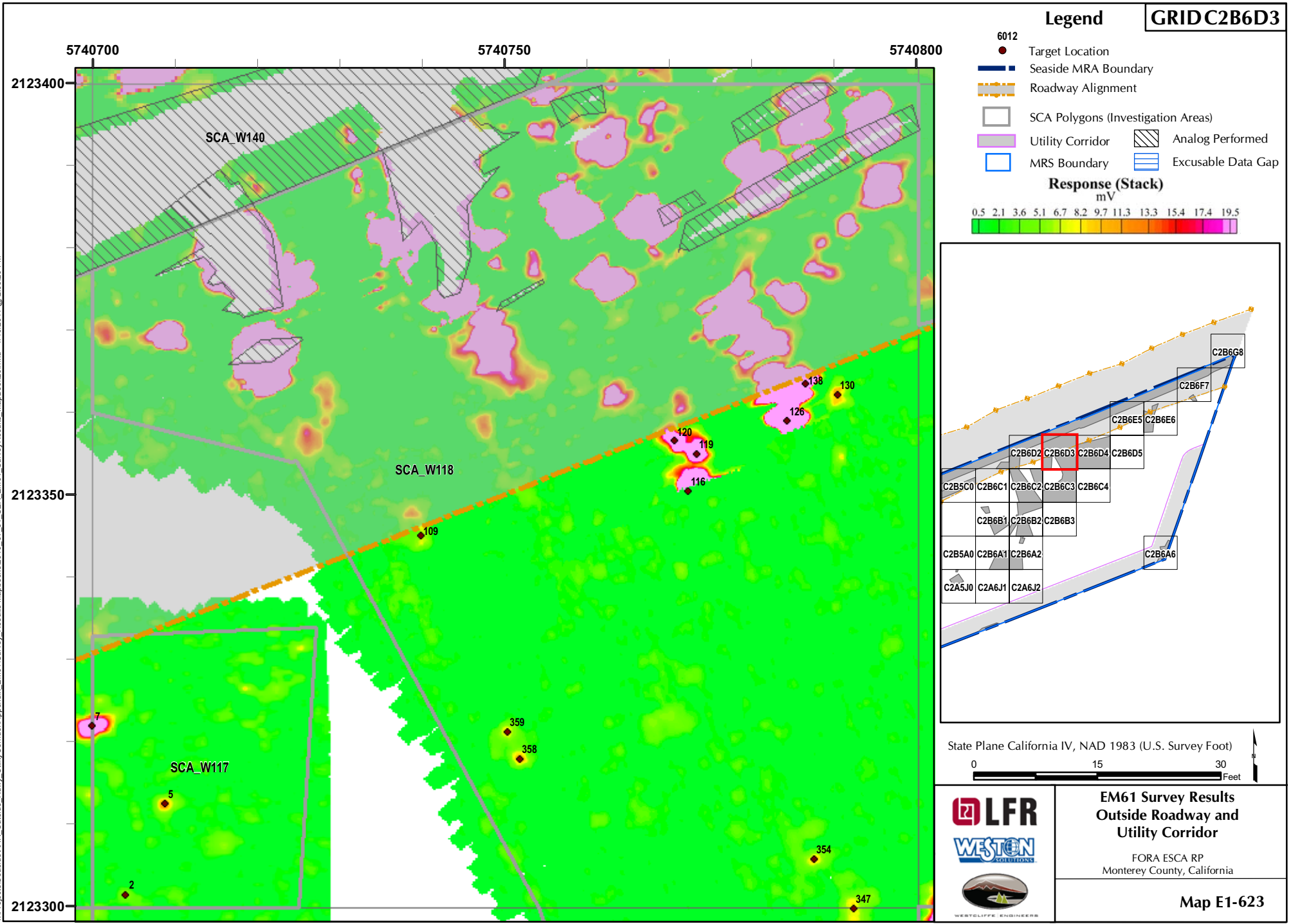
FORA ESCA RP  
Monterey County, California

**Map E1-621**

T:\Projects\Seaside\AAR\_Outside\_Rdwy\_UTILITY\Corridor\Appendix\_EM611\Survey\_Results\_MapBooks\20.mxd - 1/19/2011 @ 2:05:20 PM



T:\Projects\Seaside\AAR\_Outside\_Rdwy\_UTILITY\Corridor\Appendix\_EM611\Survey\_Results\_MapBooks\20.mxd - 1/19/2011 @ 2:05:20 PM



5740700

5740750

5740800

2123400

2123350

2123300

SCA\_W140

SCA\_W118

SCA\_W117

2

5

359

358

354

347

109

120

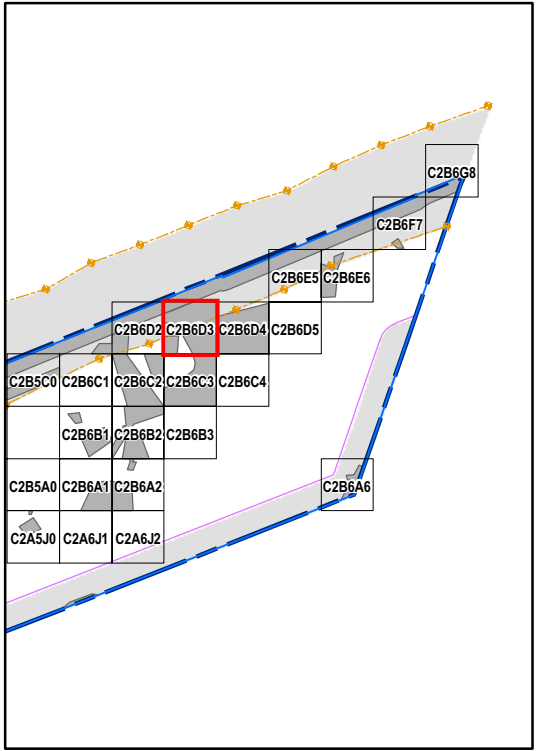
119

116

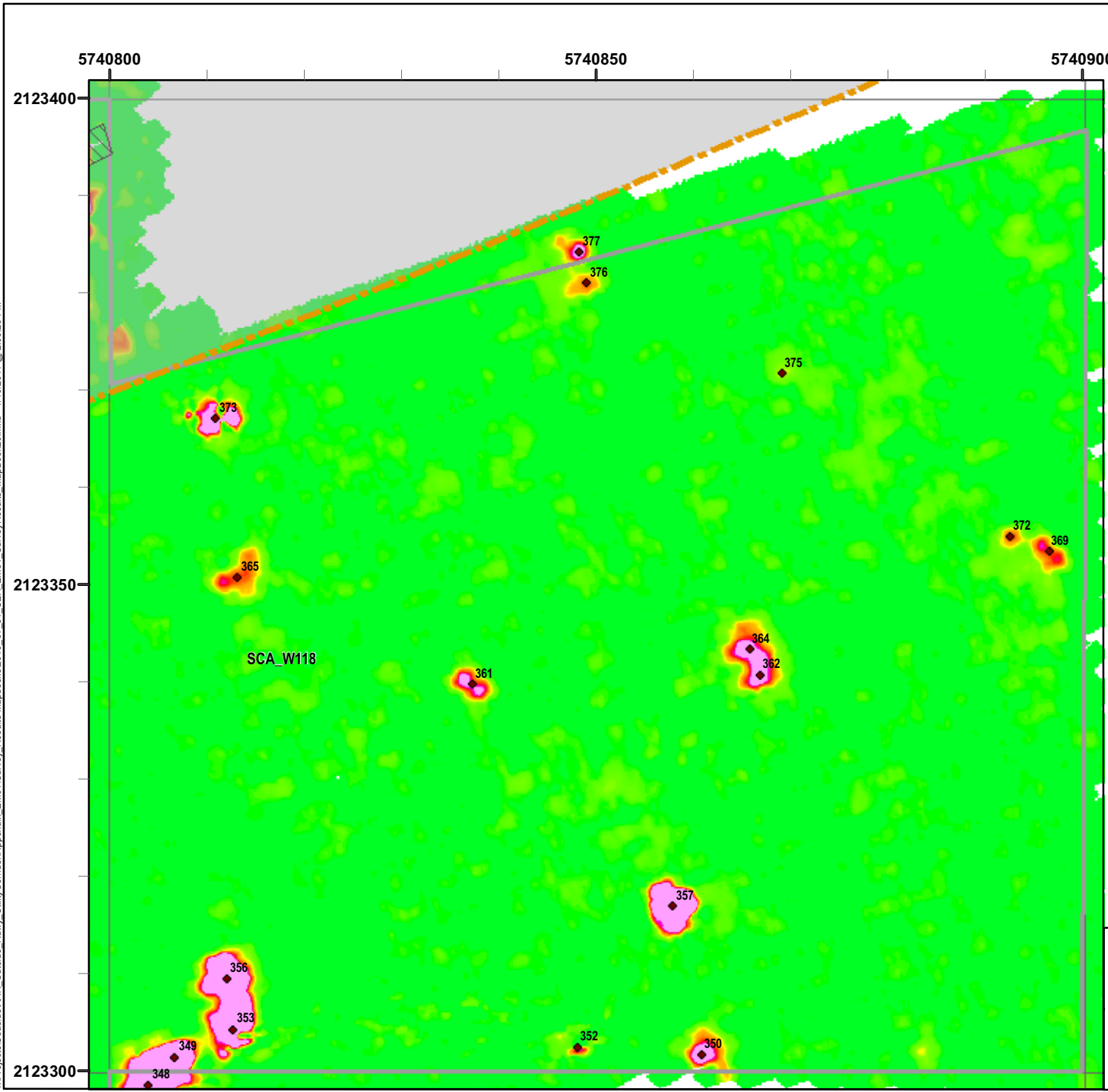
126

138

130



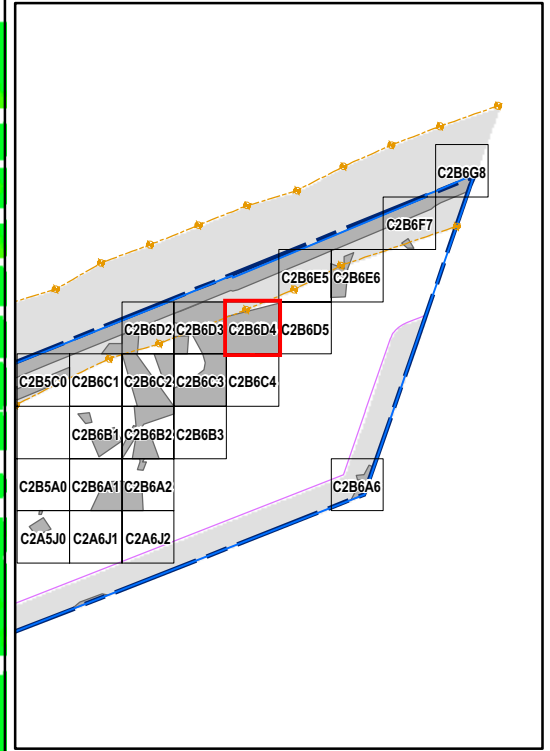
T:\Projects\Seaside\AAR\_Outside\_Rdwy\_UTILITY\Corridor\Appendix\_EM61\Survey\_Results\_MapBooks\2010\_07\_31\_SEA\_EIM61\_Survey\_Results\_MapBook20.mxd - 1/19/2011 @ 2:05:20 PM



### Legend

**GRIDC2B6D4**

- 6012 ● Target Location
  - Seaside MRA Boundary
  - Roadway Alignment
  - SCA Polygons (Investigation Areas)
  - ▨ Utility Corridor
  - ▨ Analog Performed
  - MRS Boundary
  - ▨ Excusable Data Gap
- Response (Stack) mV**
- |     |     |     |     |     |     |     |      |      |      |      |      |
|-----|-----|-----|-----|-----|-----|-----|------|------|------|------|------|
| 0.5 | 2.1 | 3.6 | 5.1 | 6.7 | 8.2 | 9.7 | 11.3 | 13.3 | 15.4 | 17.4 | 19.5 |
|-----|-----|-----|-----|-----|-----|-----|------|------|------|------|------|



State Plane California IV, NAD 1983 (U.S. Survey Foot)

0 15 30 Feet




**EM61 Survey Results  
Outside Roadway and  
Utility Corridor**

FORA ESCA RP  
Monterey County, California

**Map E1-624**



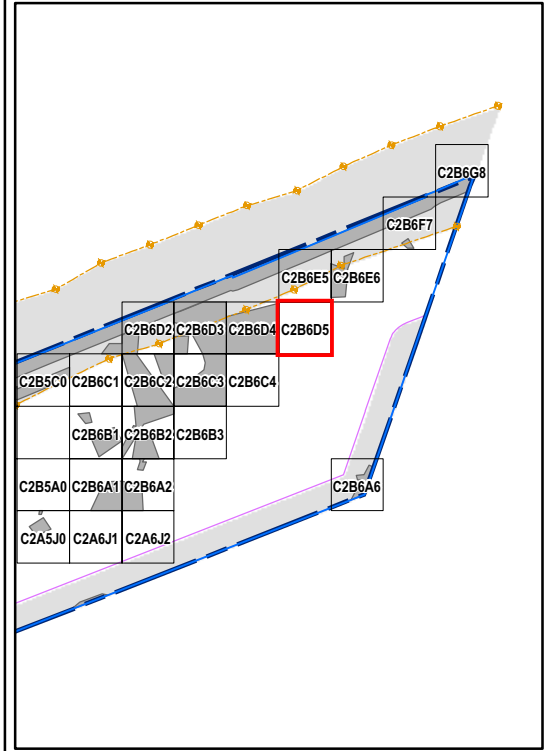
T:\Projects\Seaside\AAR\_Outside\_Rdwy\_UTILITY\Corridor\Appendix\_EM61\Survey\_Results\_MapBooks\20.mxd - 1/19/2011 @ 2:05:20 PM



### Legend

**GRIDC2B6D5**

- 6012 ● Target Location
  - Seaside MRA Boundary
  - Roadway Alignment
  - SCA Polygons (Investigation Areas)
  - ▨ Utility Corridor
  - ▨ Analog Performed
  - MRS Boundary
  - ▨ Excusable Data Gap
- Response (Stack)**  
mV
- |     |     |     |     |     |     |     |      |      |      |      |      |
|-----|-----|-----|-----|-----|-----|-----|------|------|------|------|------|
| 0.5 | 2.1 | 3.6 | 5.1 | 6.7 | 8.2 | 9.7 | 11.3 | 13.3 | 15.4 | 17.4 | 19.5 |
|-----|-----|-----|-----|-----|-----|-----|------|------|------|------|------|



State Plane California IV, NAD 1983 (U.S. Survey Foot)

0 15 30 Feet

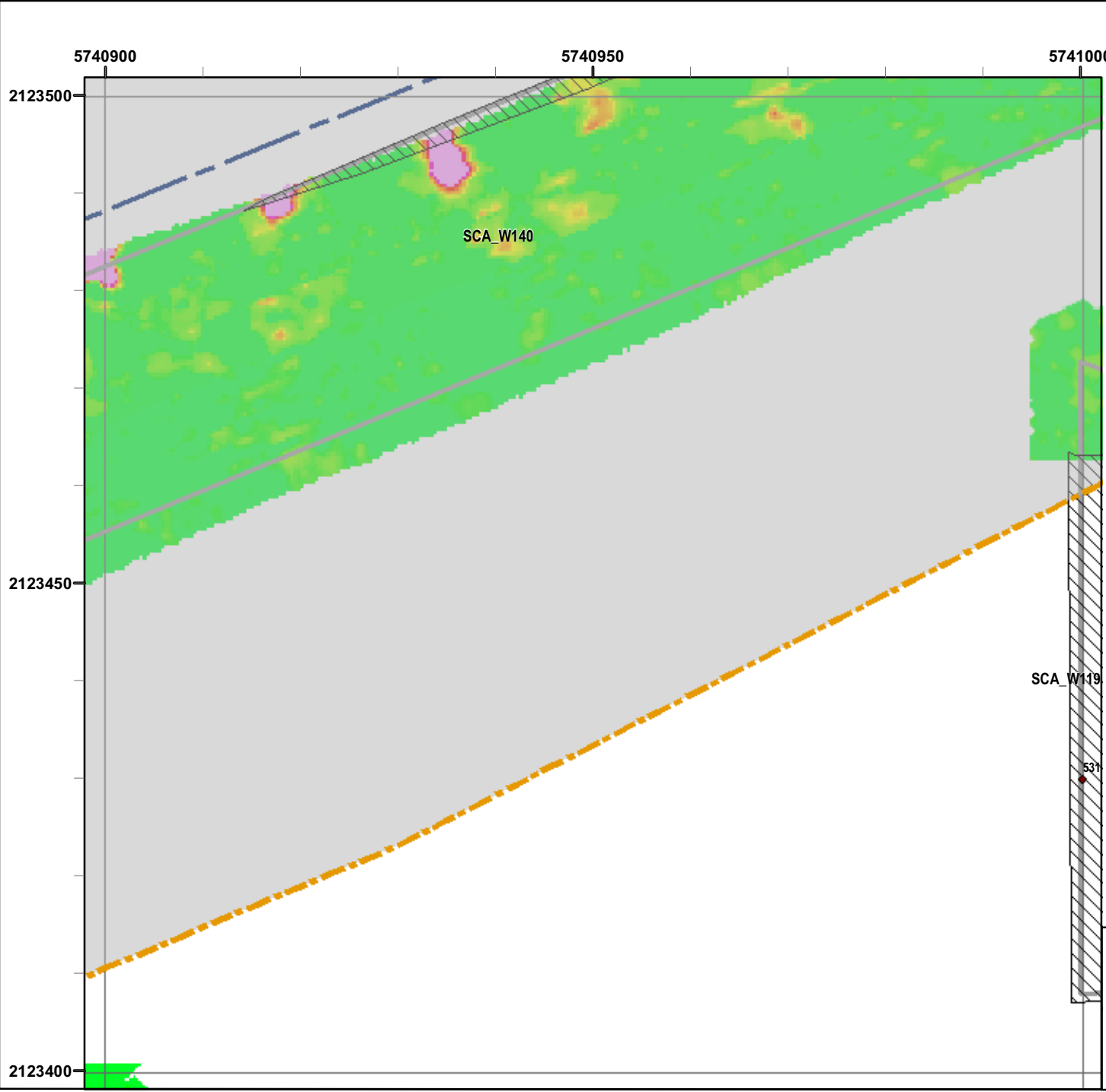


**EM61 Survey Results**  
**Outside Roadway and**  
**Utility Corridor**

FORA ESCA RP  
 Monterey County, California

**Map E1-625**


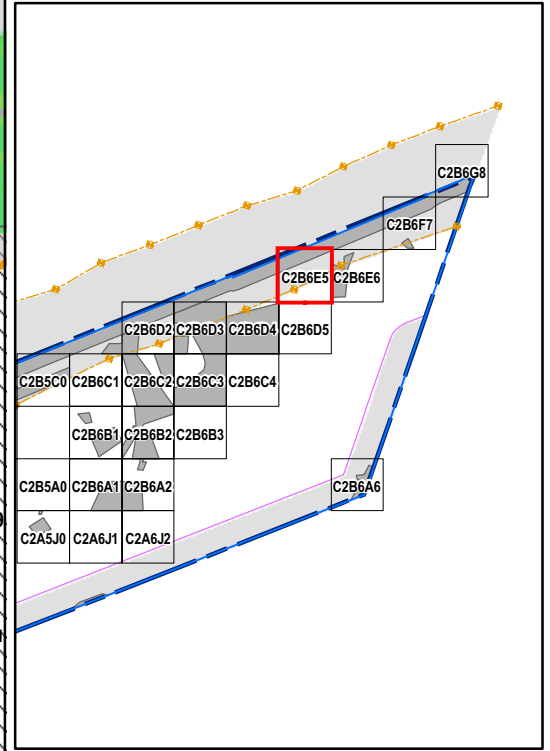
T:\Projects\Seaside\AAR\_Outside\_Rdwy\_UTILITY\Corridor\Appendix\_EM61\Survey\_Results\_MapBooks\20.mxd - 1/19/2011 @ 2:05:20 PM



### Legend

**GRID C2B6E5**

- 6012 ● Target Location
- Seaside MRA Boundary
- Roadway Alignment
- SCA Polygons (Investigation Areas)
- ▨ Utility Corridor
- ▨ Analog Performed
- MRS Boundary
- ▨ Excusable Data Gap

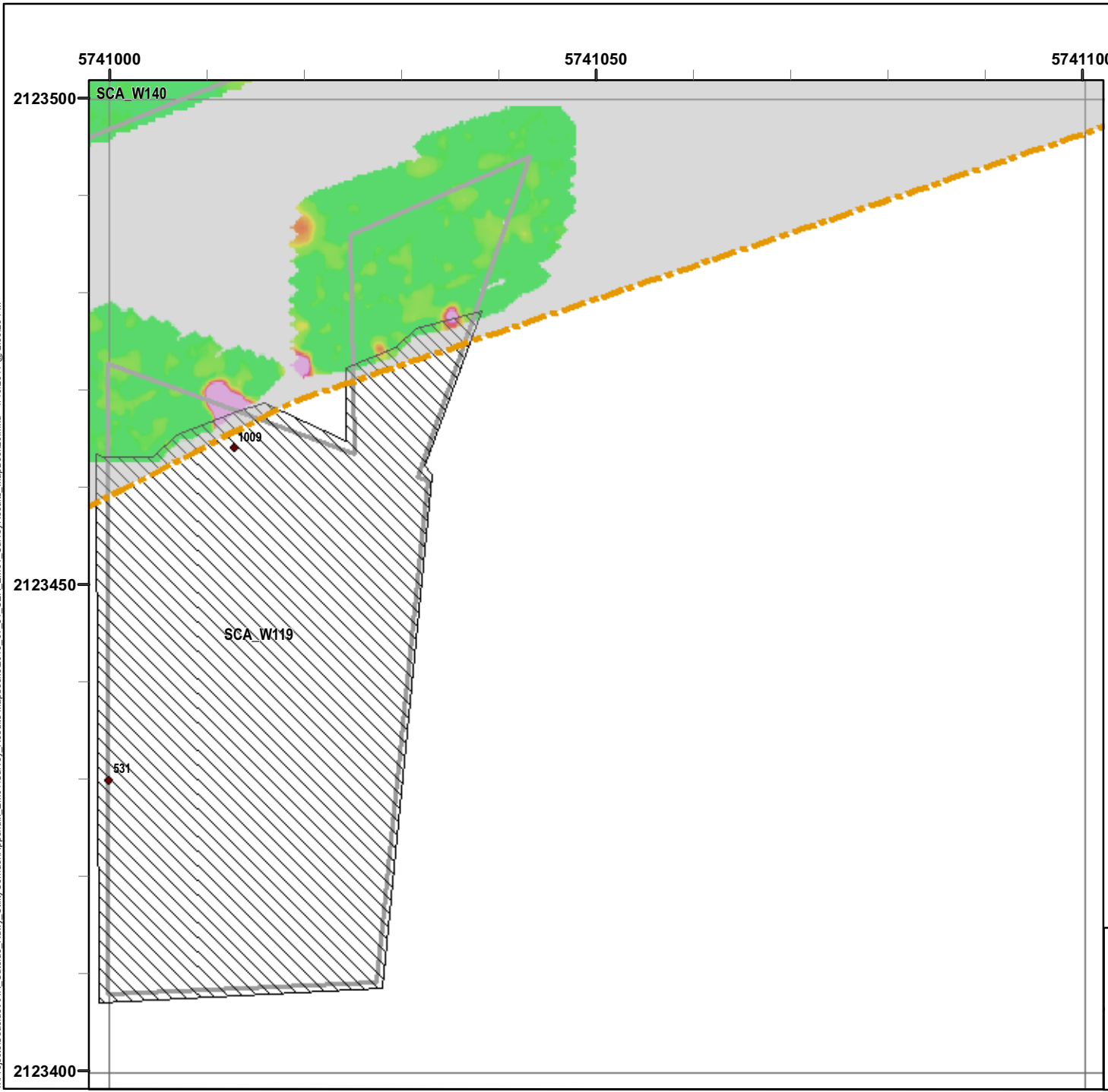


**EM61 Survey Results  
Outside Roadway and  
Utility Corridor**

FORA ESCA RP  
Monterey County, California

**Map E1-626**


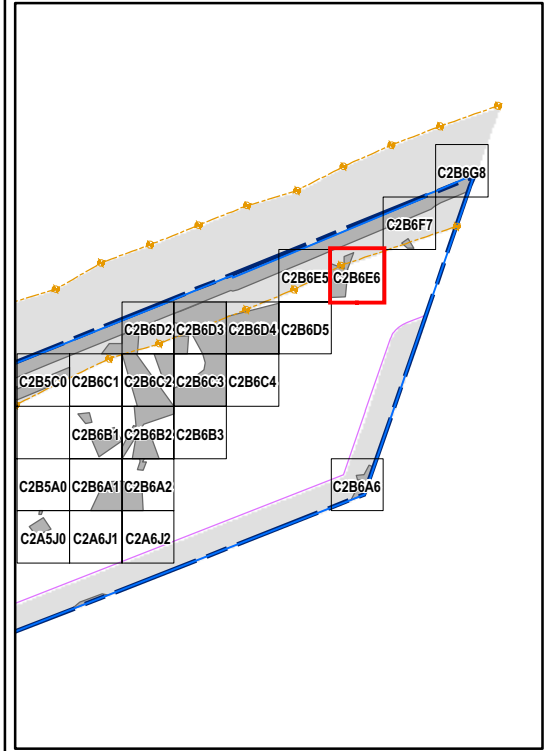
T:\Projects\Seaside\AAR\_Outside\_Rdwy\_UTILITY\Corridor\Appendix\_EM61\Survey\_Results\_Mapbooks\20.mxd - 1/19/2011 @ 2:05:20 PM



### Legend

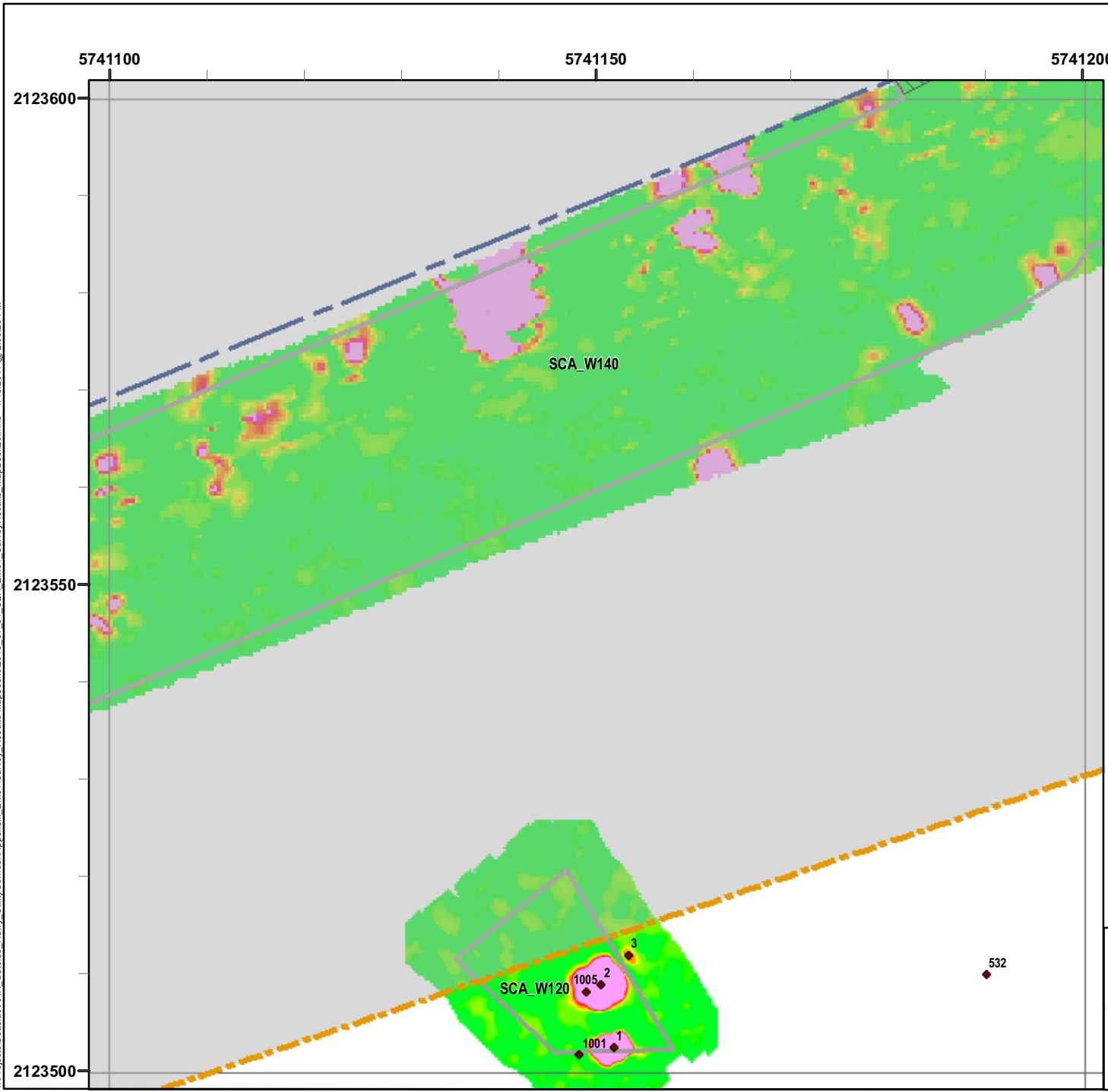
**GRID C2B6E6**

- 6012 ● Target Location
  - Seaside MRA Boundary
  - - - Roadway Alignment
  - SCA Polygons (Investigation Areas)
  - ▨ Utility Corridor
  - ▨ MRS Boundary
  - ▨ Analog Performed
  - ▨ Excusable Data Gap
- Response (Stack) mV**
- |     |     |     |     |     |     |     |      |      |      |      |      |
|-----|-----|-----|-----|-----|-----|-----|------|------|------|------|------|
| 0.5 | 2.1 | 3.6 | 5.1 | 6.7 | 8.2 | 9.7 | 11.3 | 13.3 | 15.4 | 17.4 | 19.5 |
|-----|-----|-----|-----|-----|-----|-----|------|------|------|------|------|



  	<p><b>EM61 Survey Results</b>  <b>Outside Roadway and</b>  <b>Utility Corridor</b></p> <p>FORA ESCA RP          Monterey County, California</p>
	<p><b>Map E1-627</b></p>

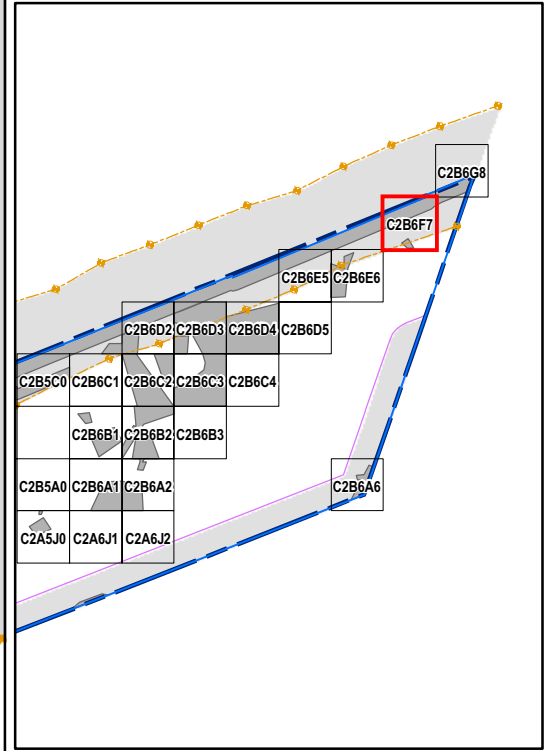
T:\Projects\Seaside\AAR\_Outside\_Rdwy\_UTILITY\Corridor\Appendix\_EM611\Survey\_Results\_MapBooks\20.mxd - 1/19/2011 @ 2:05:20 PM



### Legend

**GRID C2B6F7**

- 6012 Target Location
  - Seaside MRA Boundary
  - Roadway Alignment
  - SCA Polygons (Investigation Areas)
  - Utility Corridor
  - MRS Boundary
  - ▨ Analog Performed
  - ▨ Excusable Data Gap
- Response (Stack) mV**
- |     |     |     |     |     |     |     |      |      |      |      |      |
|-----|-----|-----|-----|-----|-----|-----|------|------|------|------|------|
| 0.5 | 2.1 | 3.6 | 5.1 | 6.7 | 8.2 | 9.7 | 11.3 | 13.3 | 15.4 | 17.4 | 19.5 |
|-----|-----|-----|-----|-----|-----|-----|------|------|------|------|------|



State Plane California IV, NAD 1983 (U.S. Survey Foot)

0 15 30 Feet




**EM61 Survey Results  
Outside Roadway and  
Utility Corridor**

FORA ESCA RP  
Monterey County, California

**Map E1-628**

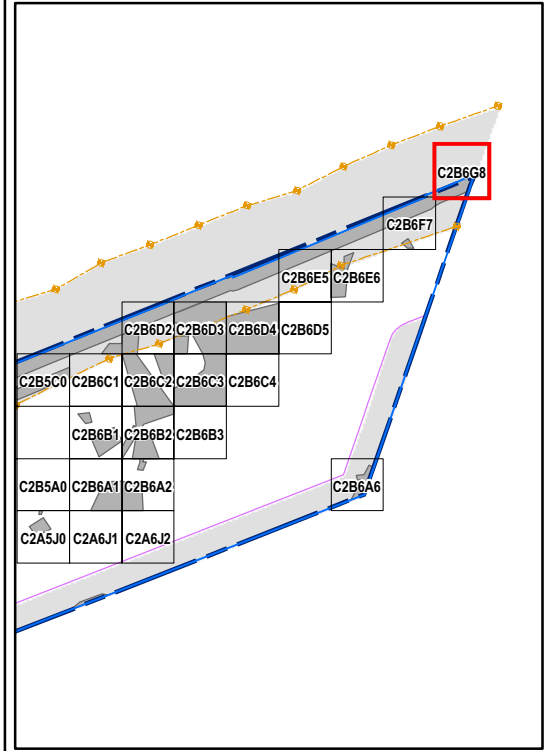
T:\Projects\Seaside\AAR\_Outside\_Rdwy\_UTILITY\Corridor\Appendix\_EM61\Survey\_Results\_MapBooks\20.mxd - 1/19/2011 @ 2:05:20 PM



### Legend

**GRIDC2B6G8**

- 6012 ● Target Location
  - Seaside MRA Boundary
  - Roadway Alignment
  - SCA Polygons (Investigation Areas)
  - ▨ Utility Corridor
  - ▨ Analog Performed
  - MRS Boundary
  - ▨ Excusable Data Gap
- Response (Stack) mV**
- |     |     |     |     |     |     |     |      |      |      |      |      |
|-----|-----|-----|-----|-----|-----|-----|------|------|------|------|------|
| 0.5 | 2.1 | 3.6 | 5.1 | 6.7 | 8.2 | 9.7 | 11.3 | 13.3 | 15.4 | 17.4 | 19.5 |
|-----|-----|-----|-----|-----|-----|-----|------|------|------|------|------|



State Plane California IV, NAD 1983 (U.S. Survey Foot)



**EM61 Survey Results  
Outside Roadway and  
Utility Corridor**

FORA ESCA RP  
Monterey County, California

**Map E1-629**