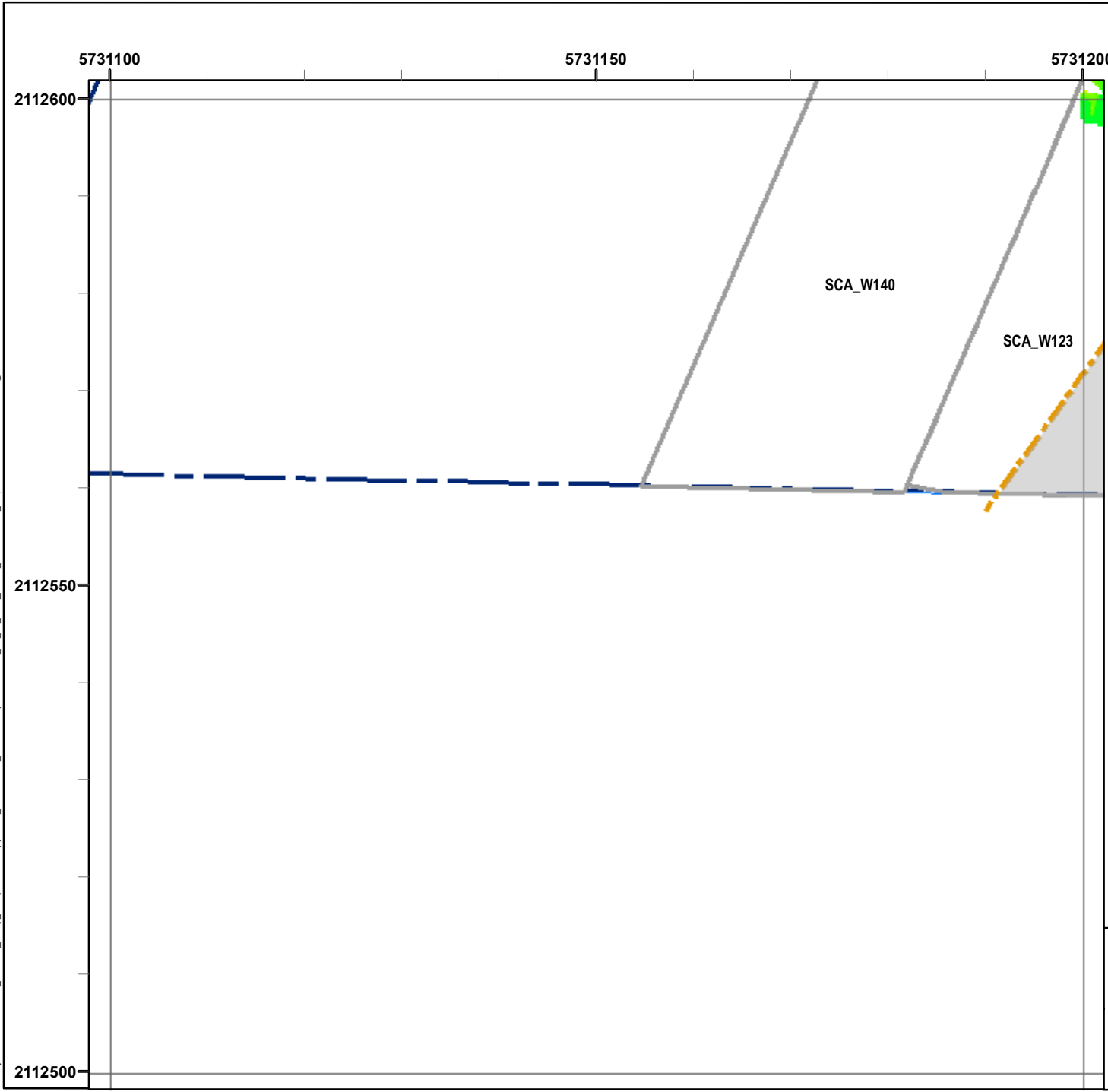


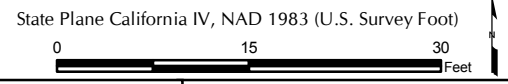
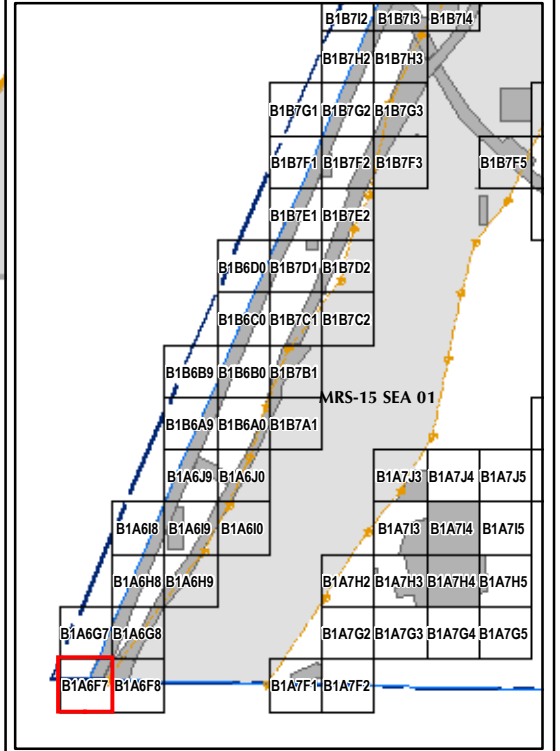
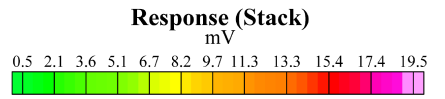
T:\Projects\Seaside\AAR_Outside_Rdwy_UTILITYCorridor\Appendix_EM61QC2_Results_MapBooks\2010_07_26_SEA_EM61_QC2Results_MapBook01.mxd - 1/13/2011 @ 4:51:21 PM



Legend

Grid B1A6F7

- 6012 Target Location
- Seaside MRA Boundary
- Roadway Alignment
- SCA Polygons (Investigation Areas)
- Utility Corridor
- MRS Boundary

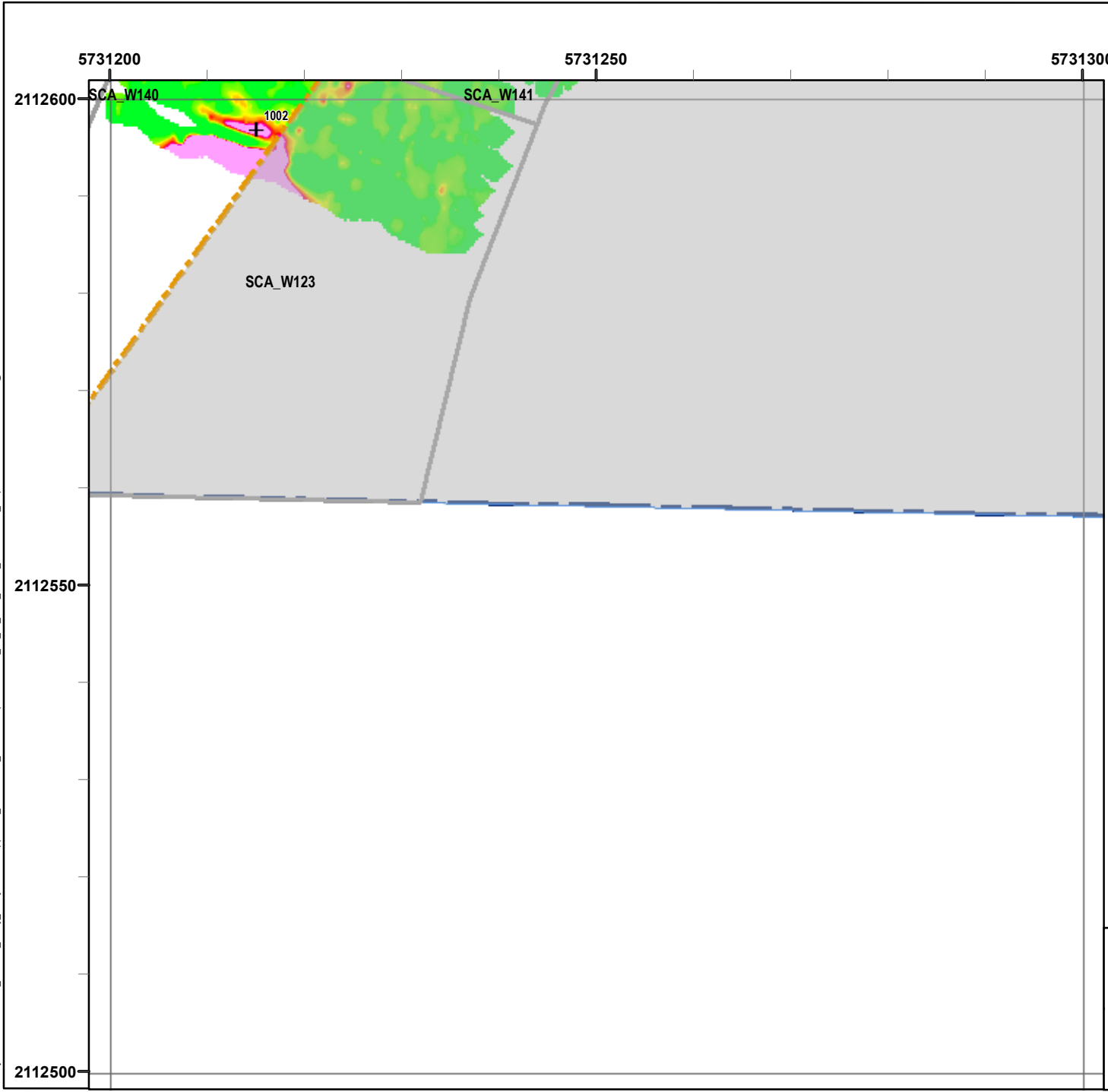


EM61 QC-2 Results
Outside the Roadway Alignment
and Utility Corridor

FORA ESCA RP
Monterey County, California

Map E2-1

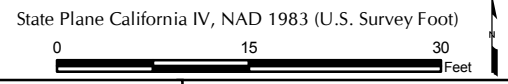
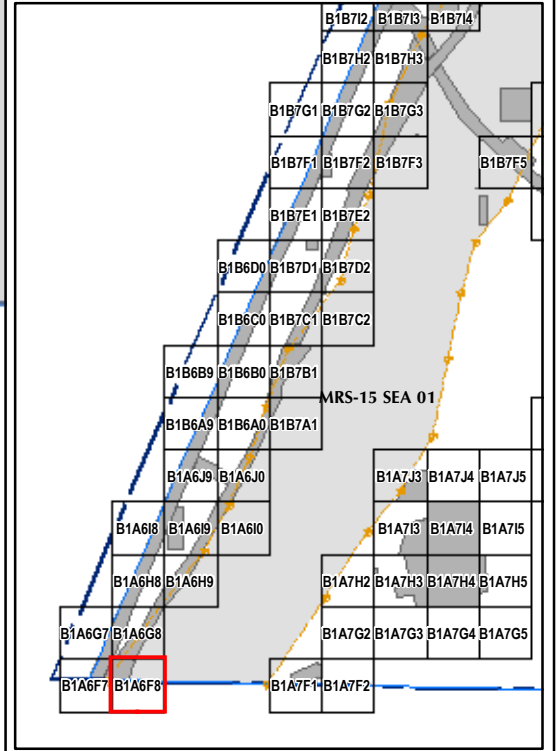
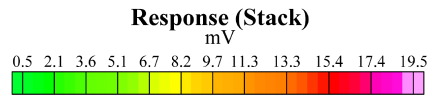
T:\Projects\Seaside\AAR_Outside_Rdwy_UTILITYCorridor\Appendix_EM61QC2_Results_Mapbooks\2010_07_26_SEA_EIM61_QC2Results_MapBook01.mxd - 1/13/2011 @ 4:51:21 PM



Legend

Grid B1A6F8

- 6012 Target Location
- Seaside MRA Boundary
- Roadway Alignment
- SCA Polygons (Investigation Areas)
- Utility Corridor
- MRS Boundary

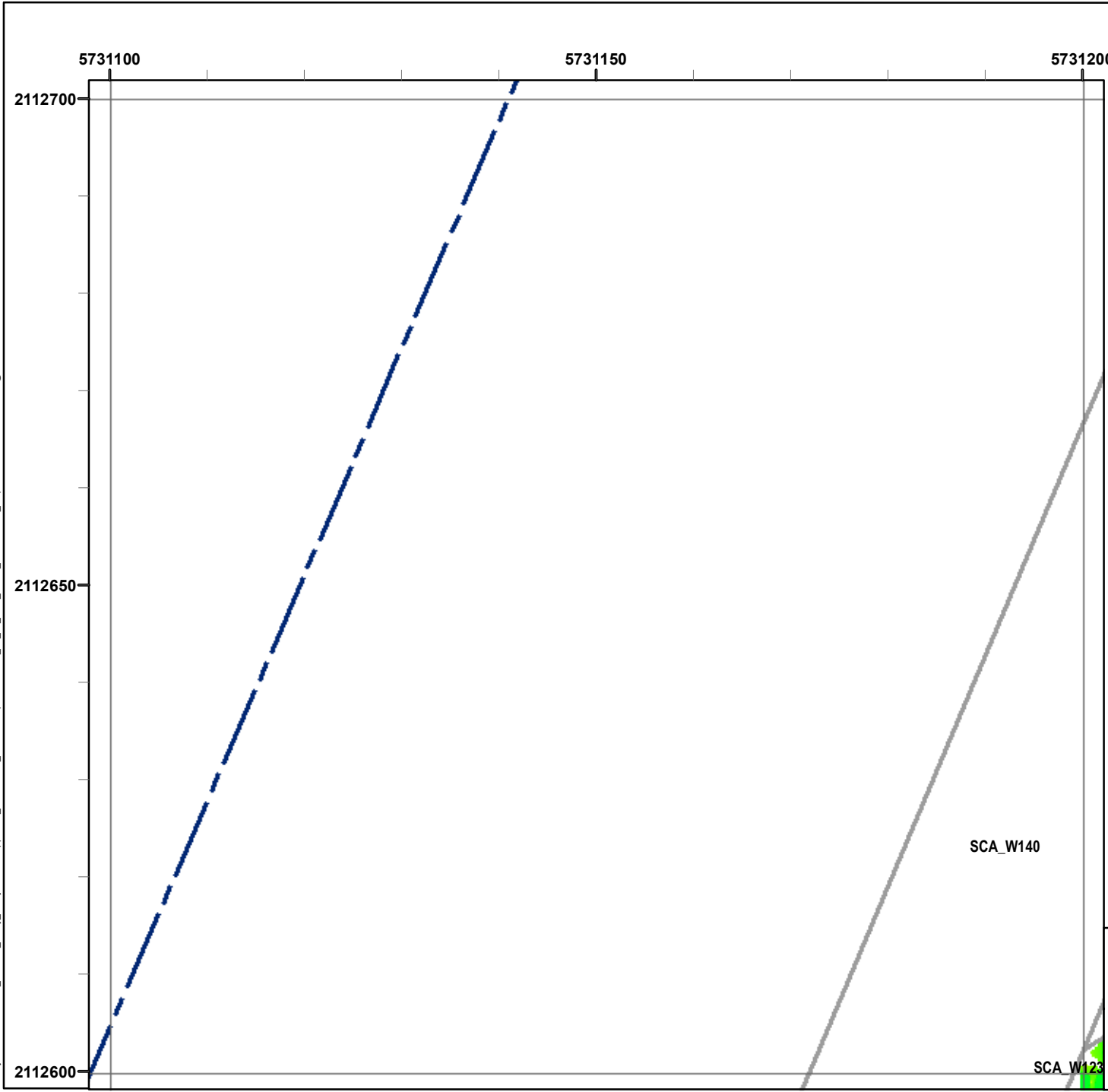


EM61 QC-2 Results
Outside the Roadway Alignment
and Utility Corridor

FORA ESCA RP
Monterey County, California

Map E2-2

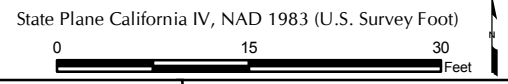
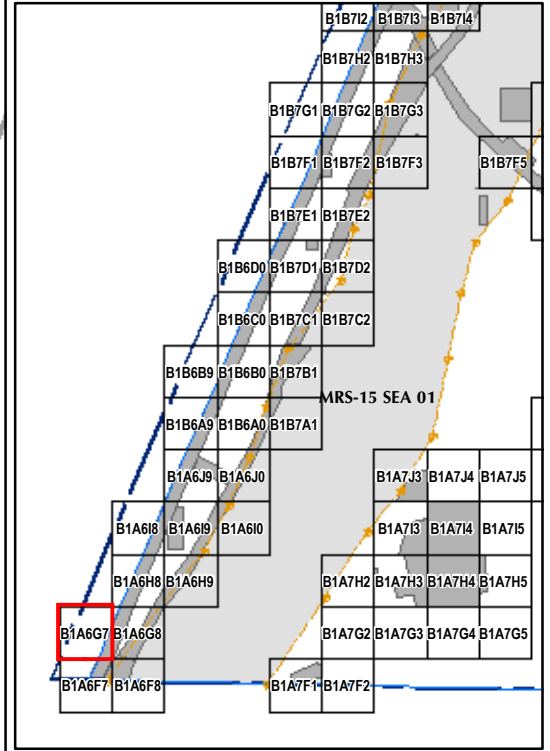
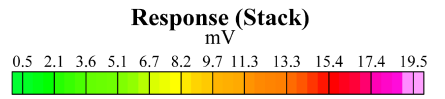
T:\Projects\Seaside\AAR_Outside_Rdwy_UTILITYCorridor\Appendix_EM61QC2_Results_MapBooks\2010_07_26_SEA_EM61_QC2Results_MapBook01.mxd - 1/13/2011 @ 4:51:21 PM



Legend

Grid B1A6G7

- 6012 Target Location
- Seaside MRA Boundary
- Roadway Alignment
- SCA Polygons (Investigation Areas)
- Utility Corridor
- MRS Boundary

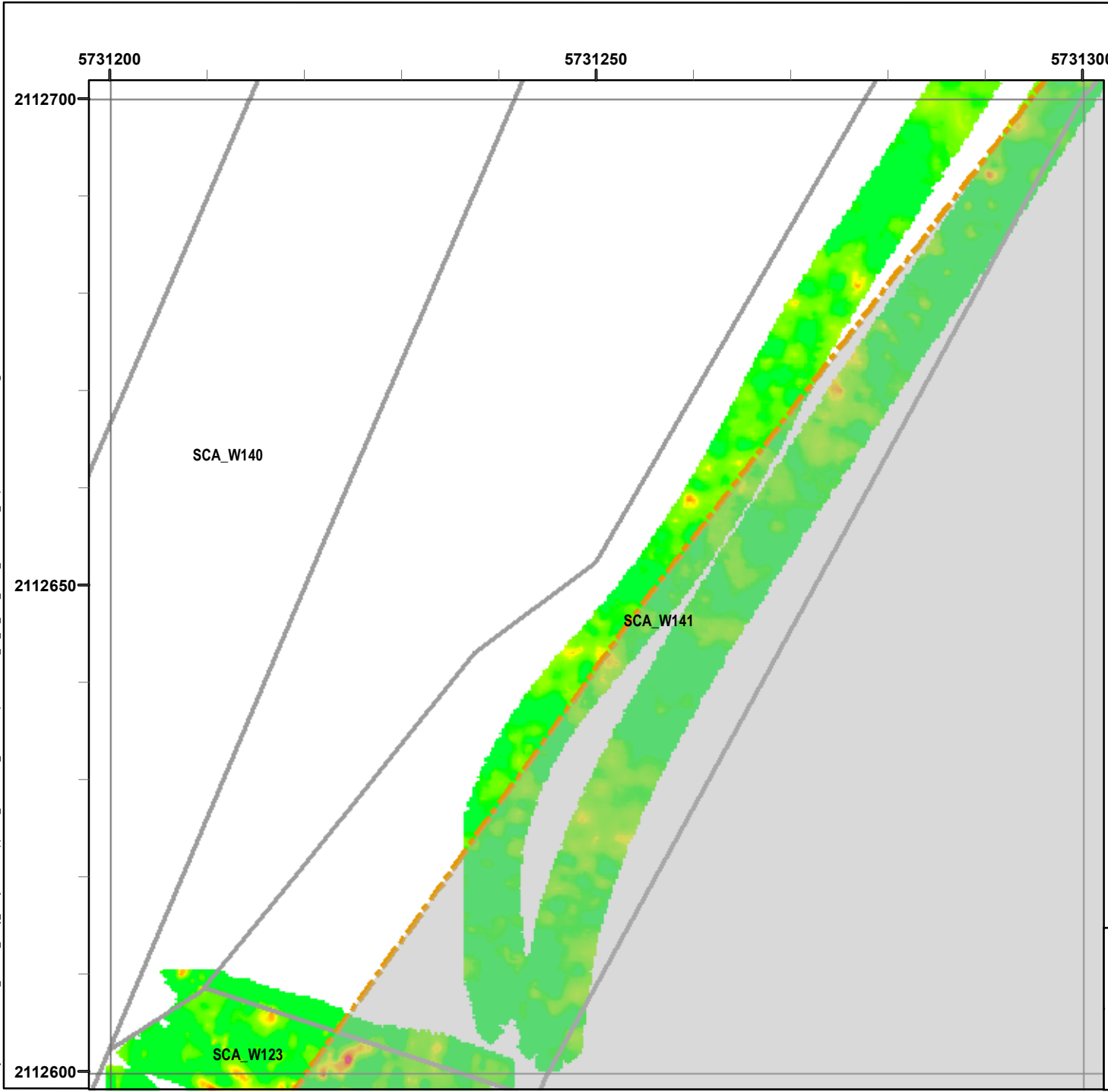


EM61 QC-2 Results
Outside the Roadway Alignment
and Utility Corridor

FORA ESCA RP
Monterey County, California

Map E2-3

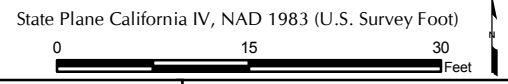
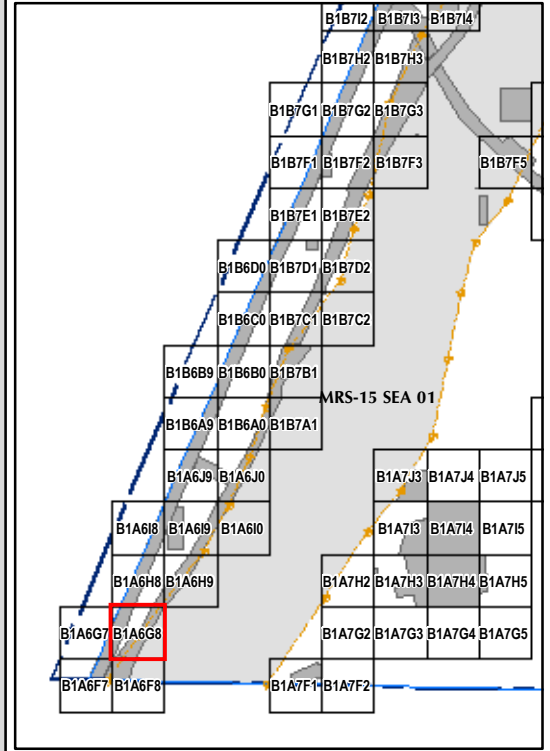
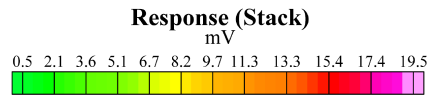
T:\Projects\Seaside\AAR_Outside_Rdwy_UM61\QC2_Results_MapBooks\2010_07_26_SEA_EM61_QC2Results_MapBook01.mxd - 1/13/2011 @ 4:51:21 PM



Legend

Grid B1A6G8

- 6012 Target Location
- Seaside MRA Boundary
- Roadway Alignment
- SCA Polygons (Investigation Areas)
- Utility Corridor
- MRS Boundary

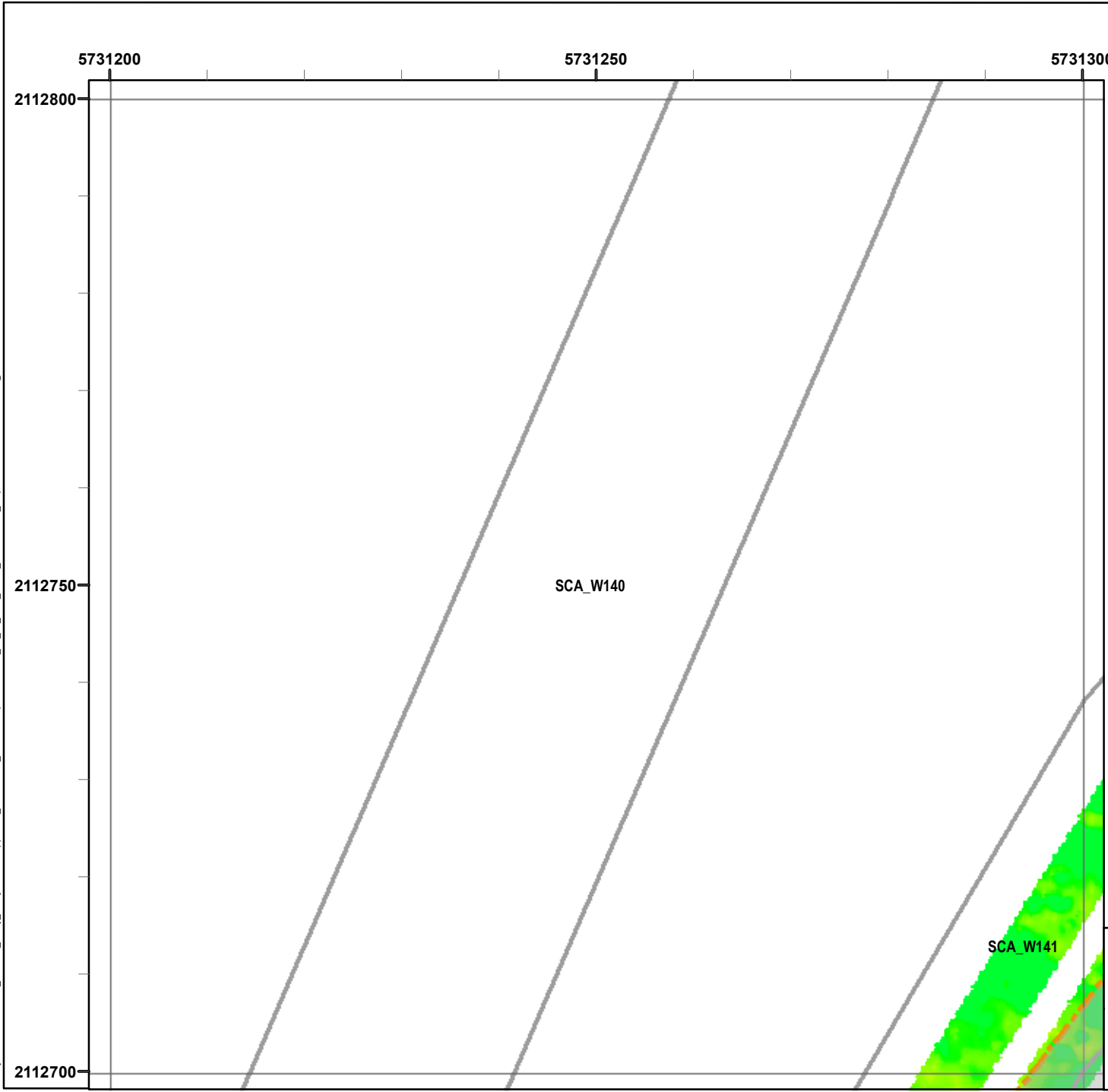


EM61 QC-2 Results
Outside the Roadway Alignment
and Utility Corridor

FORA ESCA RP
Monterey County, California

Map E2-4

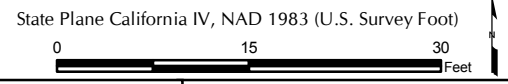
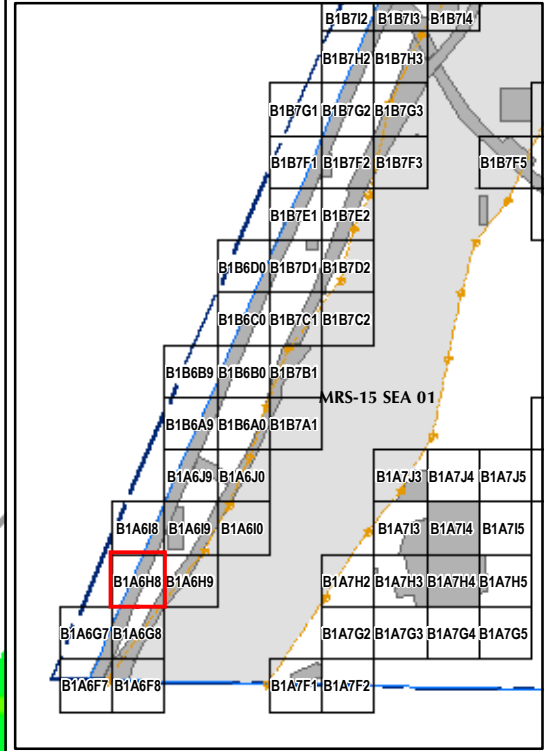
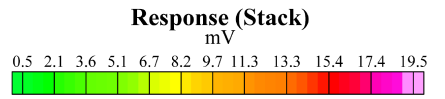
T:\Projects\Seaside\WAR_Outside_Rdwy_UTILITYCorridor\Appendix_EM61QC2_Results_MapBooks\2010_07_26_SEA_EM61_QC2Results_MapBook01.mxd - 1/13/2011 @ 4:51:21 PM



Legend

Grid B1A6H8

- 6012 Target Location
- Seaside MRA Boundary
- Roadway Alignment
- SCA Polygons (Investigation Areas)
- Utility Corridor
- MRS Boundary

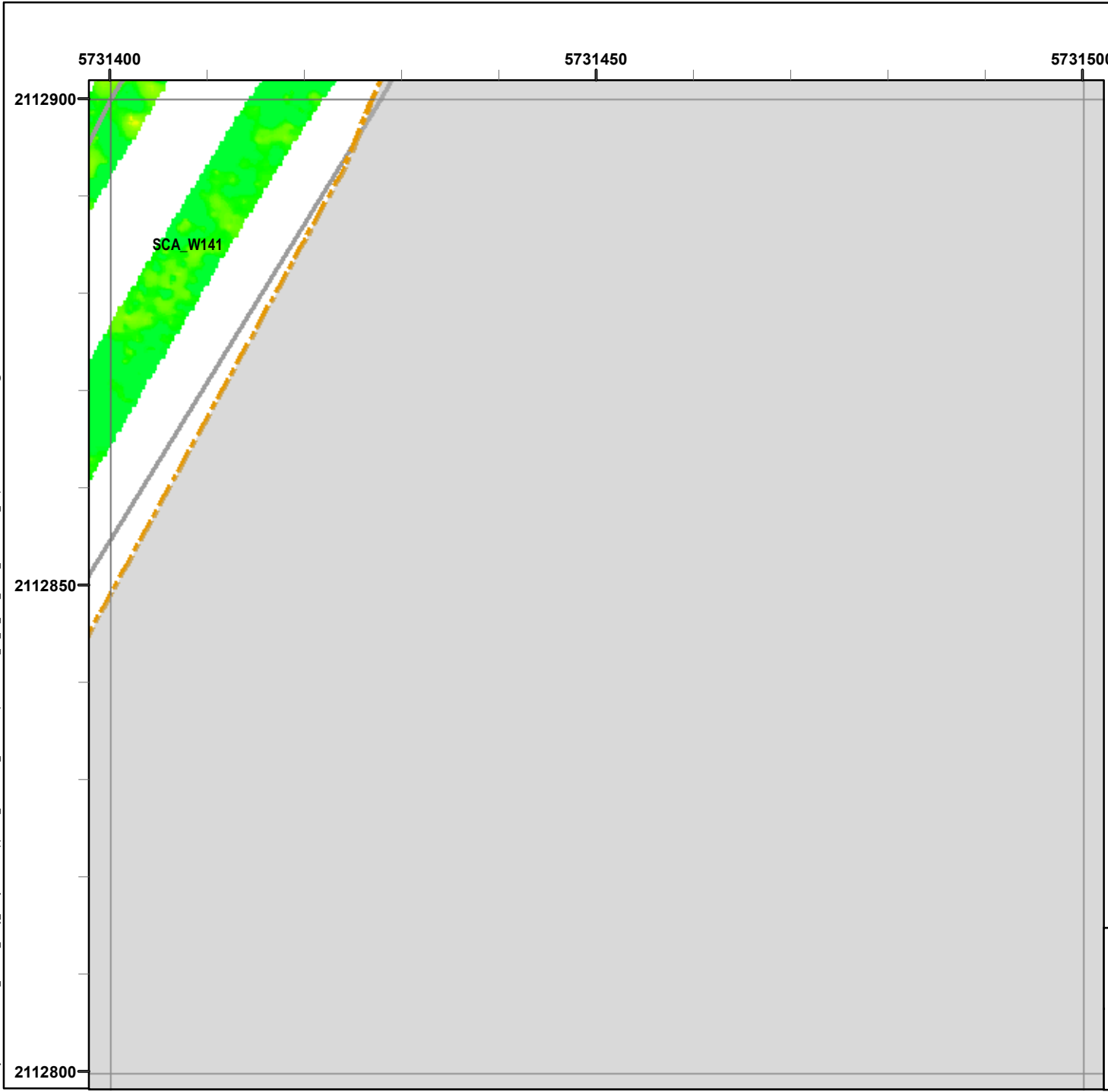


EM61 QC-2 Results
Outside the Roadway Alignment
and Utility Corridor

FORA ESCA RP
Monterey County, California

Map E2-5

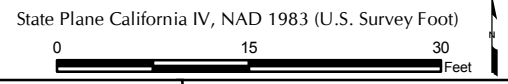
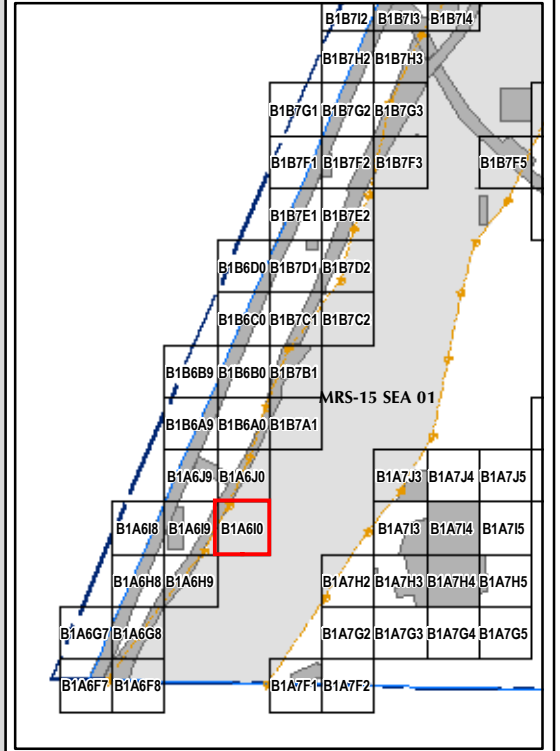
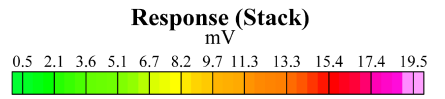
T:\Projects\Seaside\WAR_Outside_Rdwy_UTILITYCorridor\Appendix_EM61\QC2_Results_Mapbooks\2010_07_26_SEA_EM61_QC2Results_MapBook01.mxd - 1/13/2011 @ 4:51:21 PM



Legend

Grid B1A610

- 6012 Target Location
- Seaside MRA Boundary
- Roadway Alignment
- SCA Polygons (Investigation Areas)
- Utility Corridor
- MRS Boundary

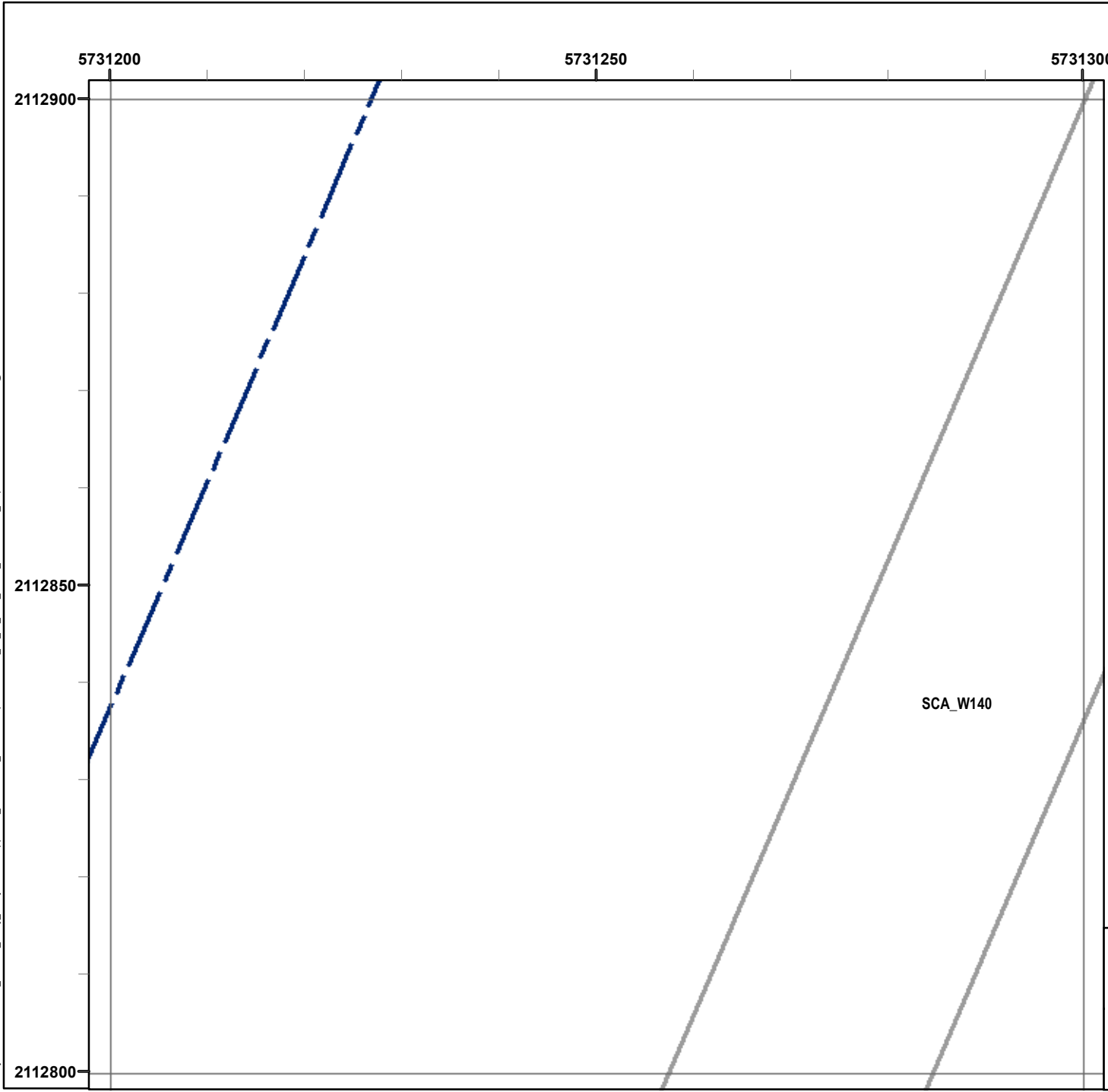


EM61 QC-2 Results
Outside the Roadway Alignment
and Utility Corridor

FORA ESCA RP
 Monterey County, California

Map E2-7

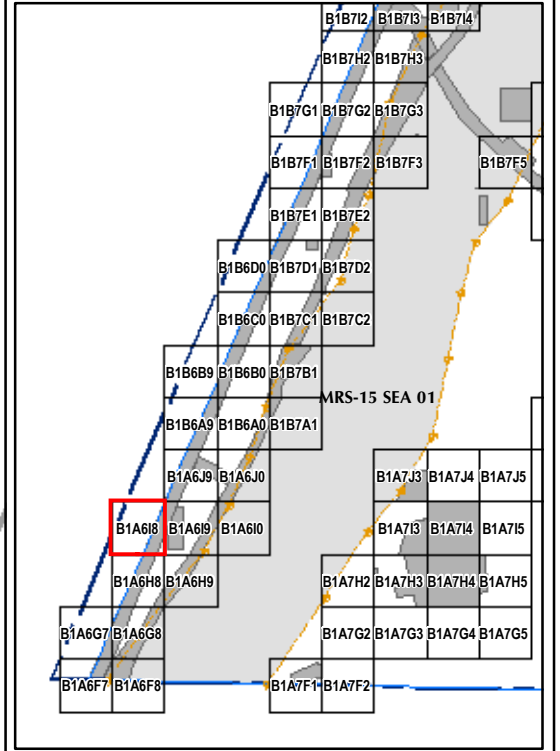
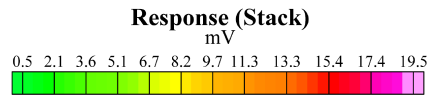
T:\Projects\Seaside\AAR_Outside_Rdwy_UTILITYCorridor\Appendix_EM61QC2_Results_MapBooks\2010_07_26_SEA_EM61_QC2Results_MapBook01.mxd - 1/13/2011 @ 4:51:21 PM



Legend

Grid B1A6I8

- 6012 Target Location
- Seaside MRA Boundary
- Roadway Alignment
- SCA Polygons (Investigation Areas)
- Utility Corridor
- MRS Boundary



State Plane California IV, NAD 1983 (U.S. Survey Foot)

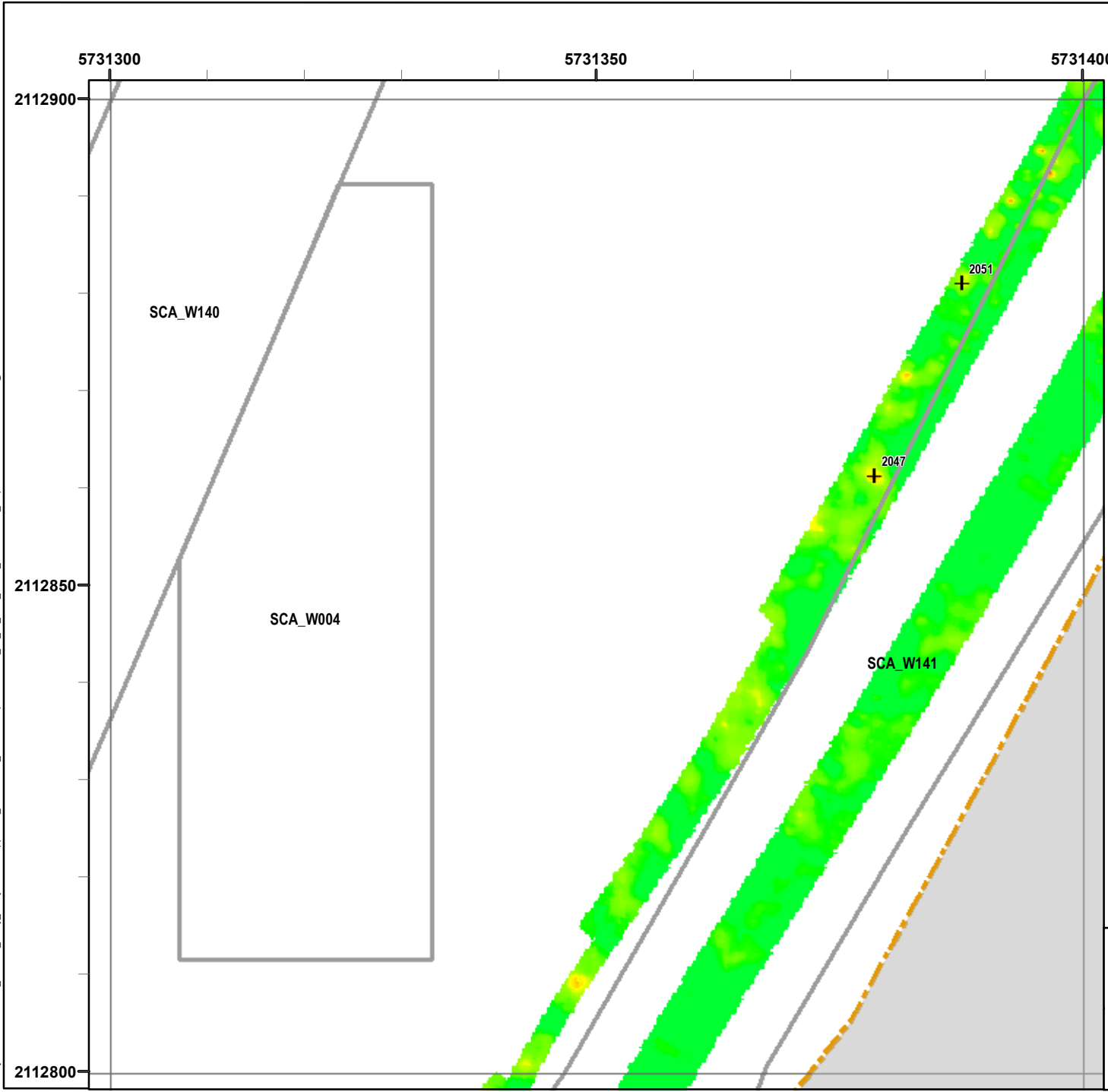


EM61 QC-2 Results
Outside the Roadway Alignment
and Utility Corridor

FORA ESCA RP
Monterey County, California

Map E2-8

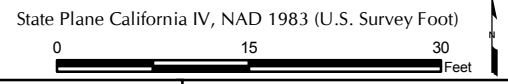
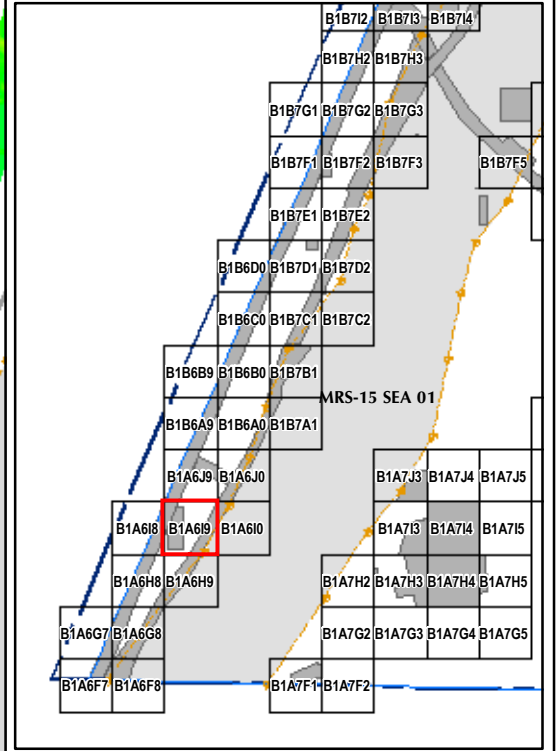
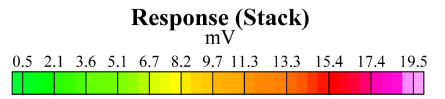
T:\Projects\Seaside\AAR_Outside_Rdwy_UTILITYCORRIDOR\Appendix_EM61\QC2_Results_MapBooks\2010_07_26_SEA_EM61_QC2Results_MapBook01.mxd - 1/13/2011 @ 4:51:21 PM



Legend

Grid B1A6I9

- 6012 Target Location
- Seaside MRA Boundary
- Roadway Alignment
- SCA Polygons (Investigation Areas)
- Utility Corridor
- MRS Boundary

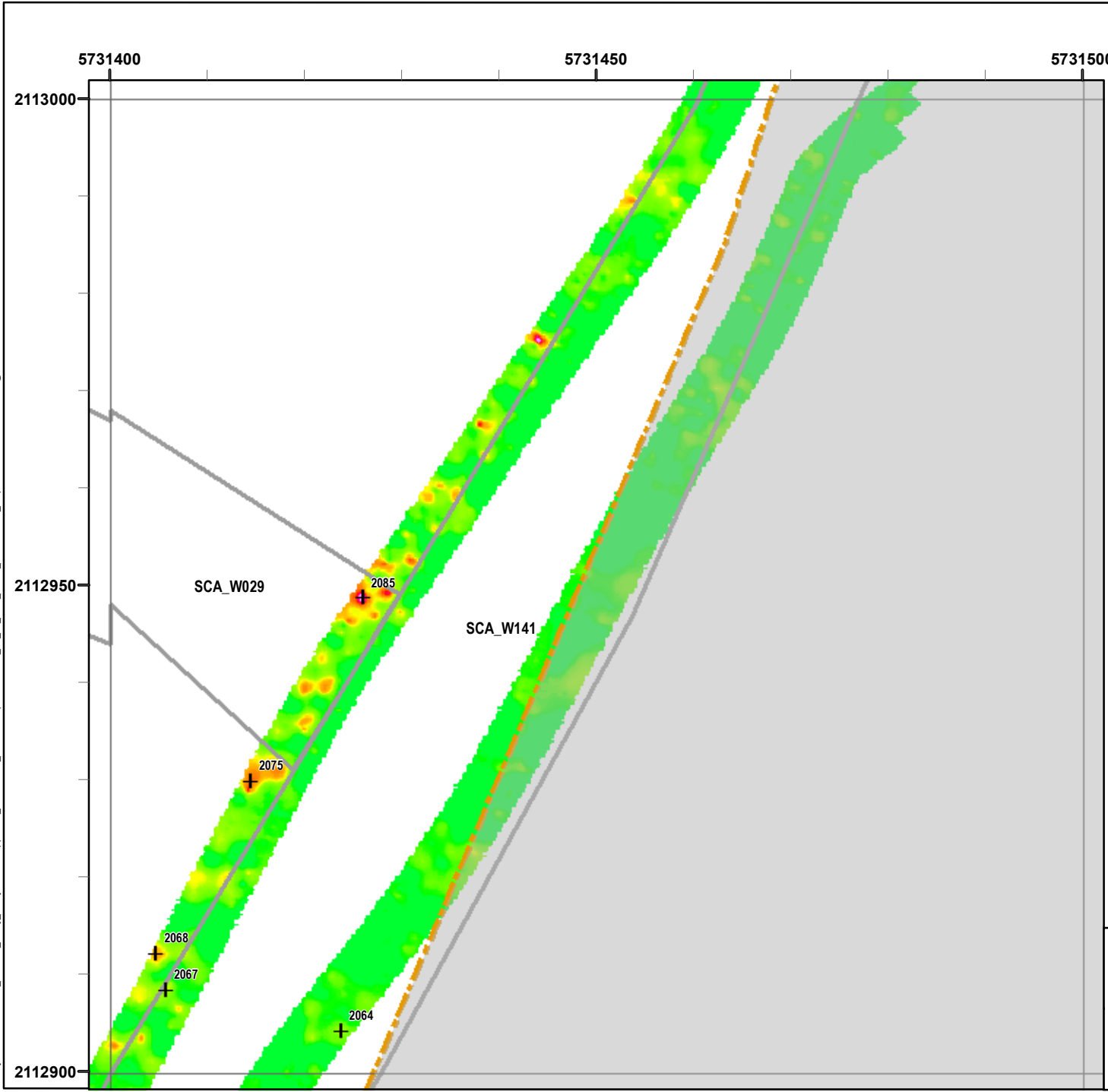


EM61 QC-2 Results
Outside the Roadway Alignment
and Utility Corridor

FORA ESCA RP
Monterey County, California

Map E2-9

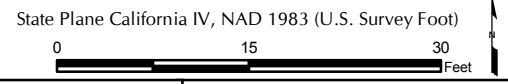
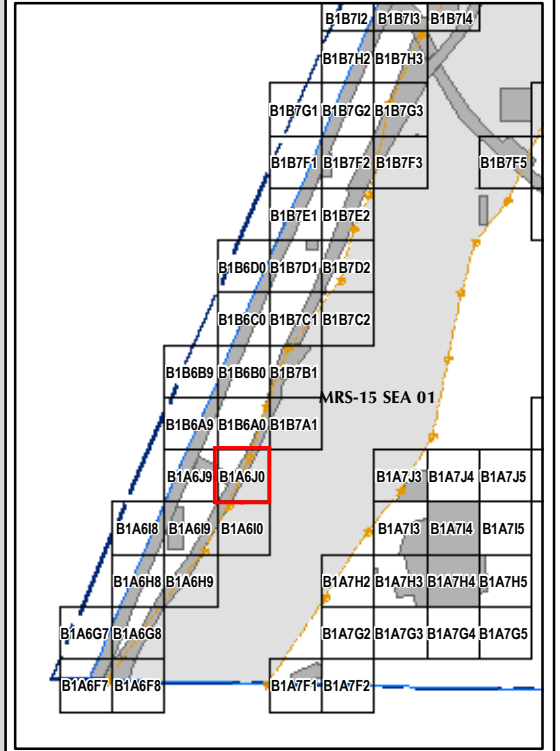
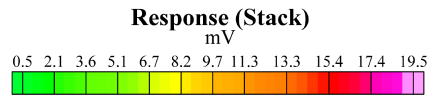
T:\Projects\Seaside\AAR_Outside_Rdwy_UTILITYCorridor\Appendix_EM61\QC2_Results_MapBooks\2010_07_26_SEA_EM61_QC2Results_MapBook01.mxd - 1/13/2011 @ 4:51:21 PM



Legend

Grid B1A6J0

- 6012 Target Location
- Seaside MRA Boundary
- Roadway Alignment
- SCA Polygons (Investigation Areas)
- Utility Corridor
- MRS Boundary

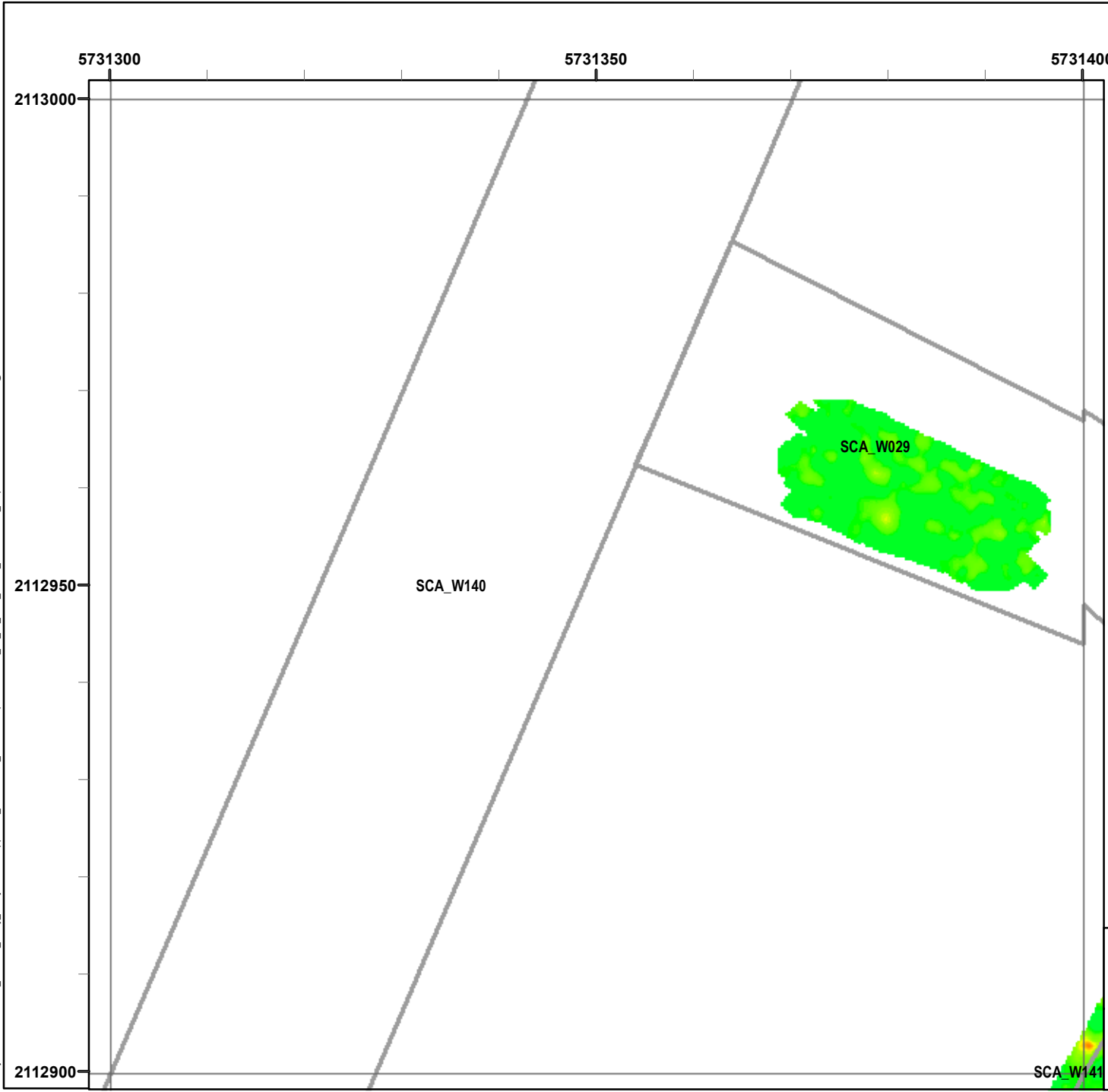


EM61 QC-2 Results
Outside the Roadway Alignment
and Utility Corridor

FORA ESCA RP
 Monterey County, California

Map E2-10

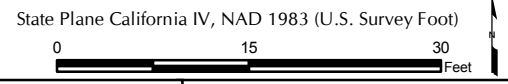
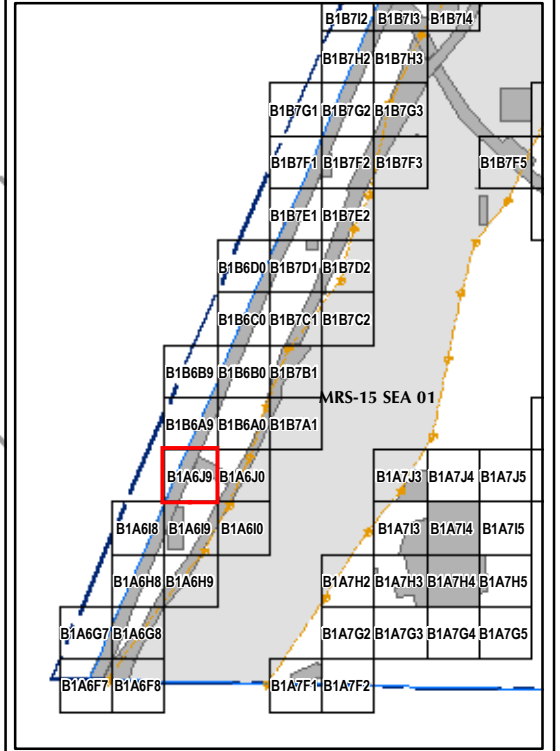
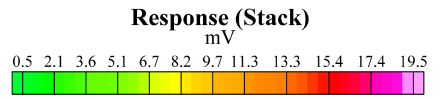
T:\Projects\Seaside\AAR_Outside_Rdwy_UTILITYCorridor\Appendix_EM61QC2_Results_MapBooks\2010_07_26_SEA_EM61_OC2Results_MapBook01.mxd - 1/13/2011 @ 4:51:21 PM



Legend

Grid B1A6J9

- 6012 Target Location
- Seaside MRA Boundary
- Roadway Alignment
- SCA Polygons (Investigation Areas)
- Utility Corridor
- MRS Boundary

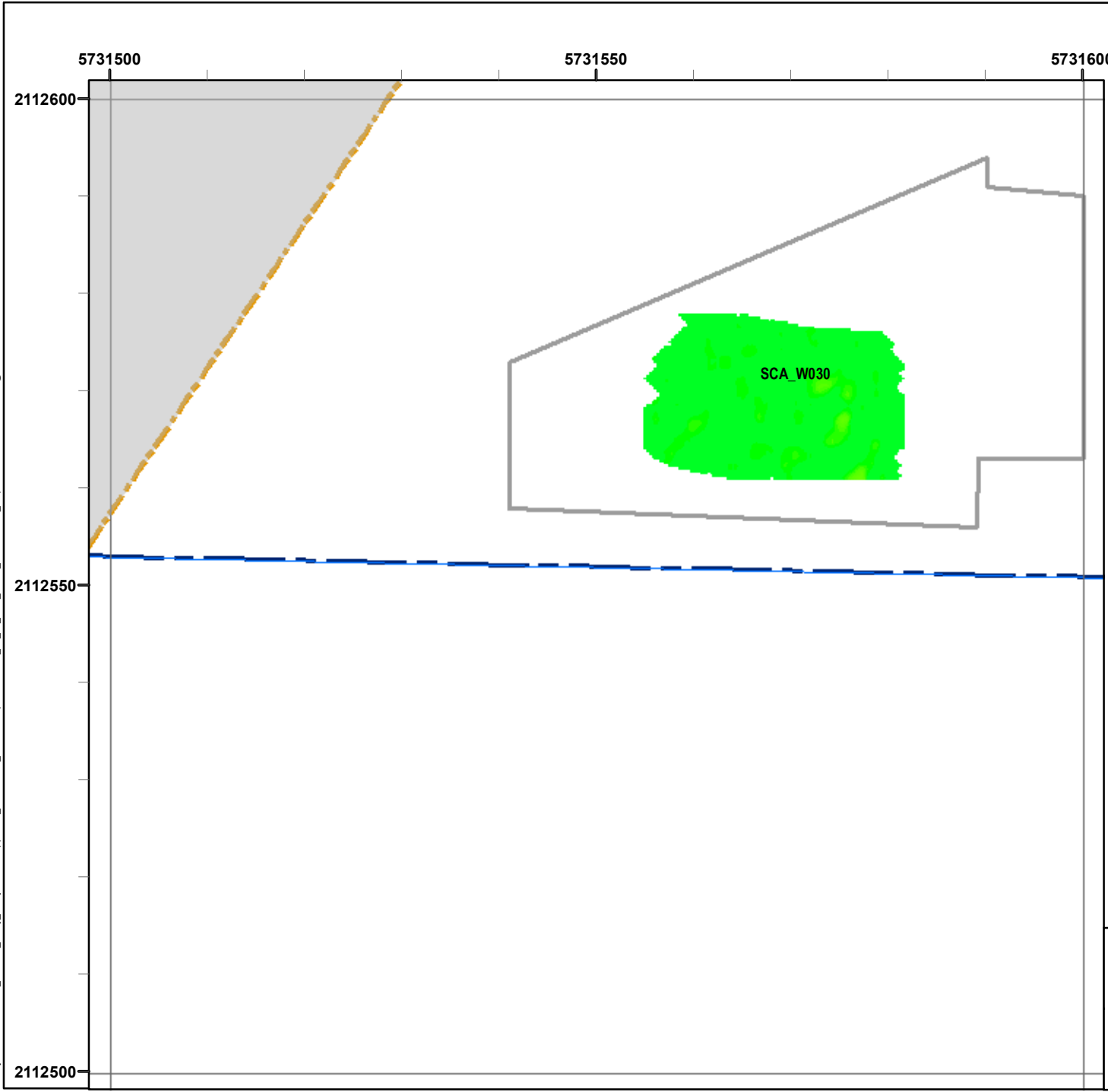


EM61 QC-2 Results
Outside the Roadway Alignment
and Utility Corridor

FORA ESCA RP
Monterey County, California

Map E2-11

T:\Projects\Seaside\AAR_Outside_Rdwy_UTILITYCorridor\Appendix_EM61QC2_Results_MapBooks\2010_07_26_SEA_EM61_OC2Results_MapBook01.mxd - 1/13/2011 @ 4:51:21 PM

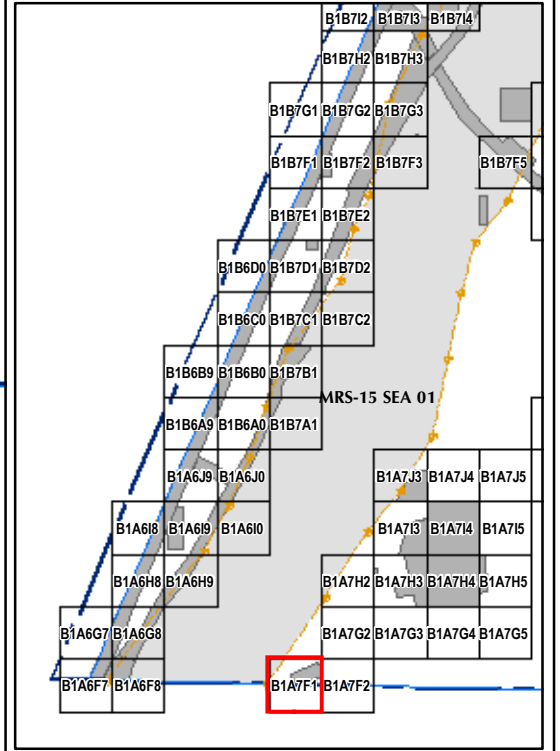
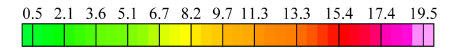


Legend

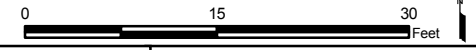
Grid B1A7F1

- 6012 Target Location
- Seaside MRA Boundary
- Roadway Alignment
- SCA Polygons (Investigation Areas)
- Utility Corridor
- MRS Boundary

Response (Stack) mV



State Plane California IV, NAD 1983 (U.S. Survey Foot)

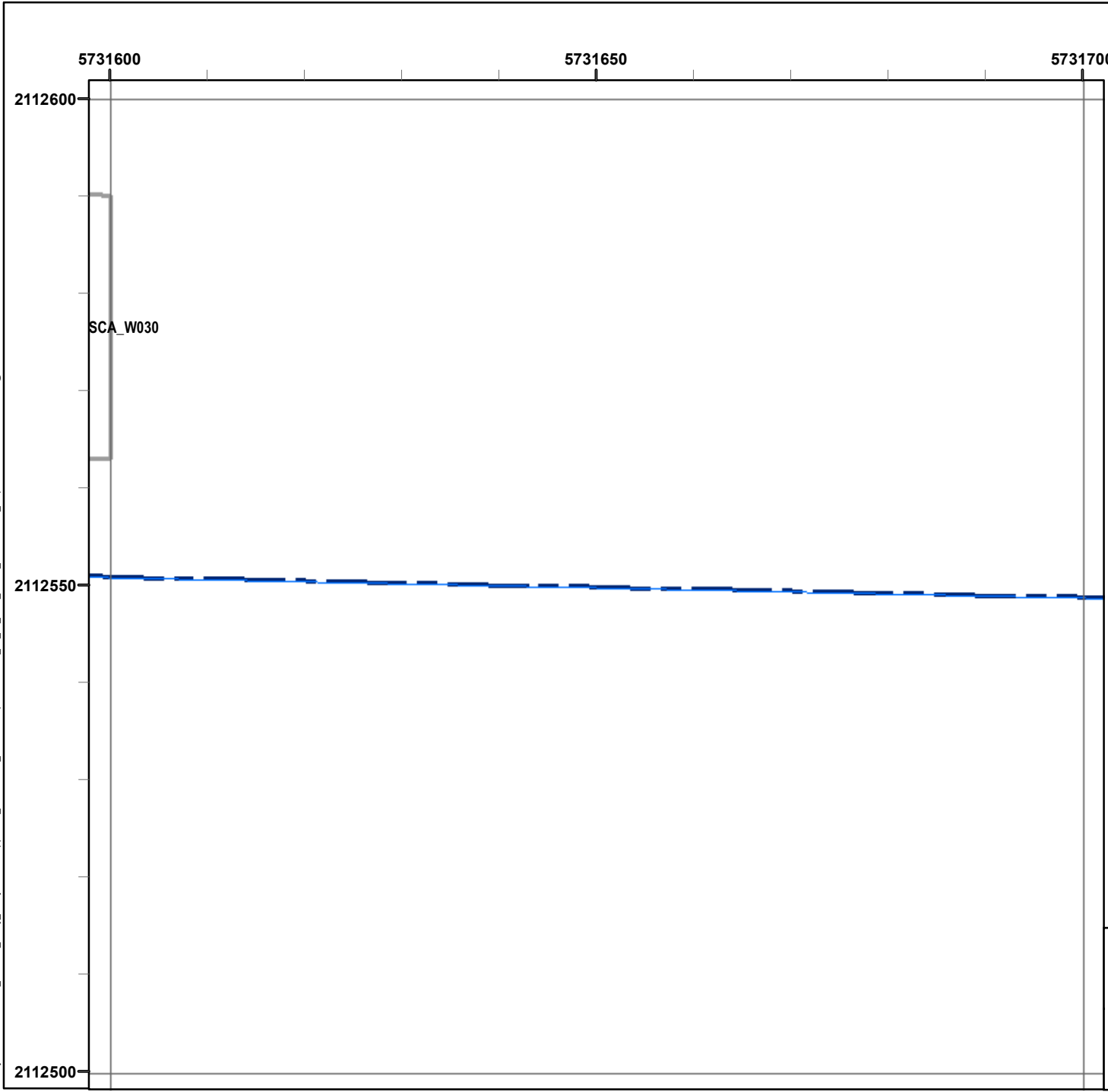


EM61 QC-2 Results
Outside the Roadway Alignment
and Utility Corridor

FORA ESCA RP
 Monterey County, California

Map E2-12

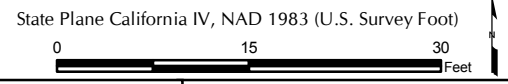
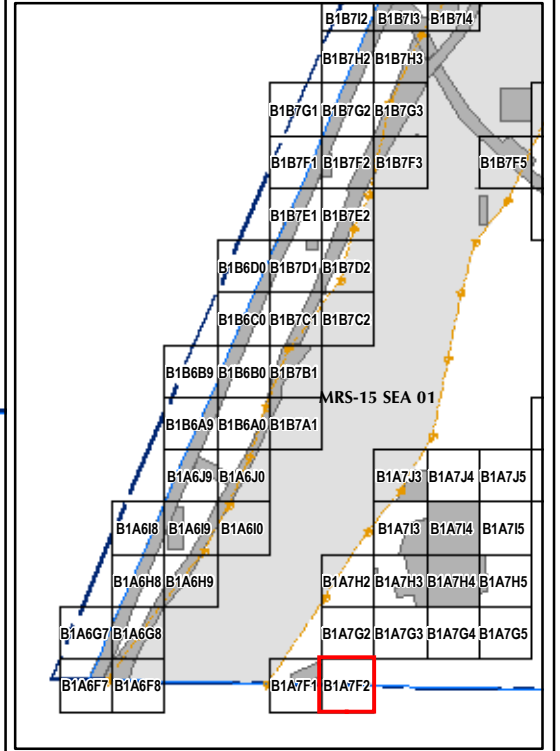
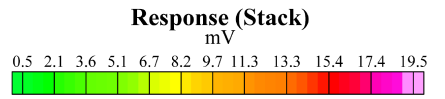
T:\Projects\Seaside\AAR_Outside_Rdwy_UTILITYCorridor\Appendix_EM61QC2_Results_Mapbooks\2010_07_26_SEA_EIM61_QC2Results_MapBook01.mxd - 1/13/2011 @ 4:51:21 PM



Legend

Grid B1A7F2

- 6012 Target Location
- Seaside MRA Boundary
- Roadway Alignment
- SCA Polygons (Investigation Areas)
- Utility Corridor
- MRS Boundary




EM61 QC-2 Results
Outside the Roadway Alignment
and Utility Corridor

FORA ESCA RP
Monterey County, California

Map E2-13

T:\Projects\Seaside\WAR_Outside_Rdwy_UTILITYCorridor\Appendix_EM61QC2_Results_MapBooks\2010_07_26_SEA_EIM61_QC2Results_MapBook01.mxd - 1/13/2011 @ 4:51:21 PM

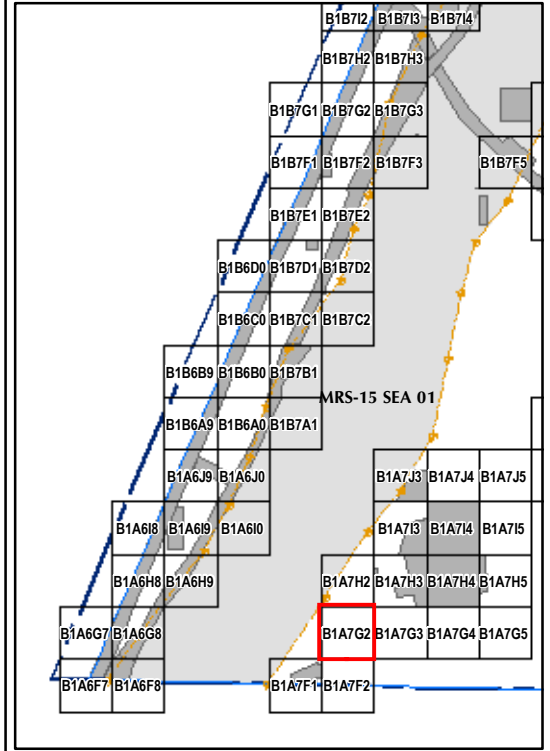
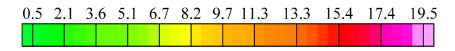


Legend

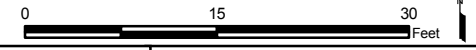
Grid B1A7G2

- 6012 Target Location
- Seaside MRA Boundary
- Roadway Alignment
- SCA Polygons (Investigation Areas)
- Utility Corridor
- MRS Boundary

Response (Stack) mV



State Plane California IV, NAD 1983 (U.S. Survey Foot)



EM61 QC-2 Results
Outside the Roadway Alignment
and Utility Corridor

FORA ESCA RP
 Monterey County, California

Map E2-14

T:\Projects\Seaside\AAR_Outside_Rdwy_UTILITYCorridor\Appendix_EM61QC2_Results_MapBooks\2010_07_26_SEA_EM61_QC2Results_MapBook01.mxd - 1/13/2011 @ 4:51:21 PM

5731700 5731750 5731800

2112700







2112650

2112600

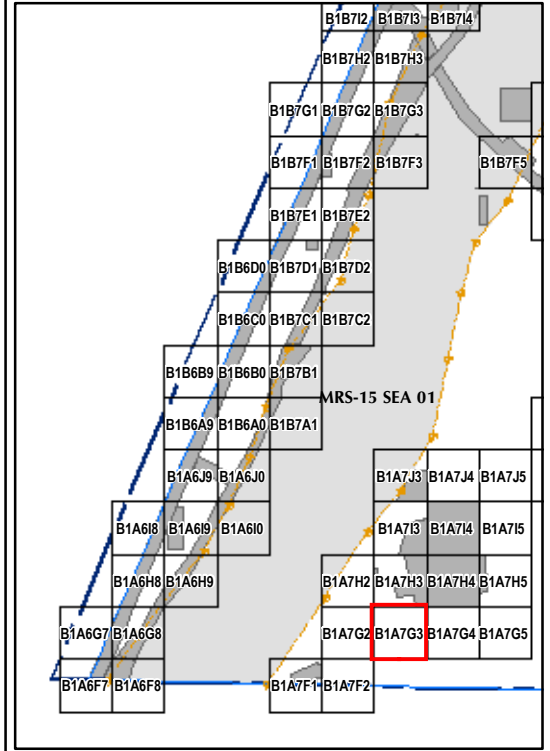
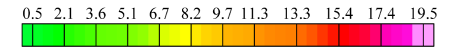
SCA W138

Legend

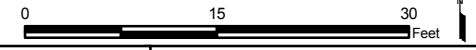
Grid B1A7G3

-  6012 Target Location
-  Seaside MRA Boundary
-  Roadway Alignment
-  SCA Polygons (Investigation Areas)
-  Utility Corridor
-  MRS Boundary

Response (Stack) mV



State Plane California IV, NAD 1983 (U.S. Survey Foot)




**EM61 QC-2 Results
Outside the Roadway Alignment
and Utility Corridor**

FORA ESCA RP
Monterey County, California

Map E2-15

T:\Projects\Seaside\AAR_Outside_Rdwy_UTILITYCorridor\Appendix_EM61QC2_Results_MapBooks\2010_07_26_SEA_EM61_QC2Results_MapBook01.mxd - 1/13/2011 @ 4:51:21 PM

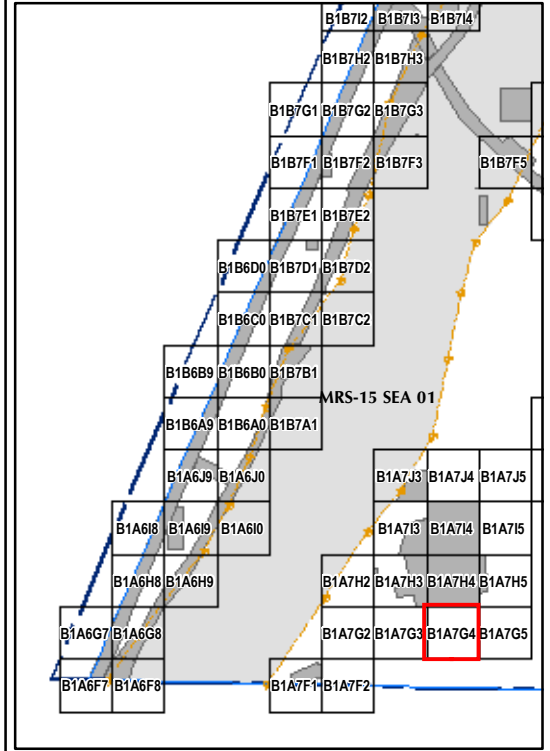
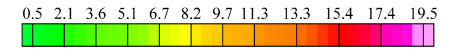


Legend

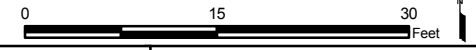
Grid B1A7G4

- 6012 Target Location
- Seaside MRA Boundary
- Roadway Alignment
- SCA Polygons (Investigation Areas)
- Utility Corridor
- MRS Boundary

Response (Stack) mV



State Plane California IV, NAD 1983 (U.S. Survey Foot)



**EM61 QC-2 Results
Outside the Roadway Alignment
and Utility Corridor**

FORA ESCA RP
Monterey County, California

Map E2-16

T:\Projects\Seaside\AAR_Outside_Rdwy_UTILITYCorridor\Appendix_EM61QC2_Results_Mapbooks\2010_07_26_SEA_EIM61_QC2Results_MapBook01.mxd - 1/13/2011 @ 4:51:21 PM

5731900 5731950 5732000

2112700







2112650

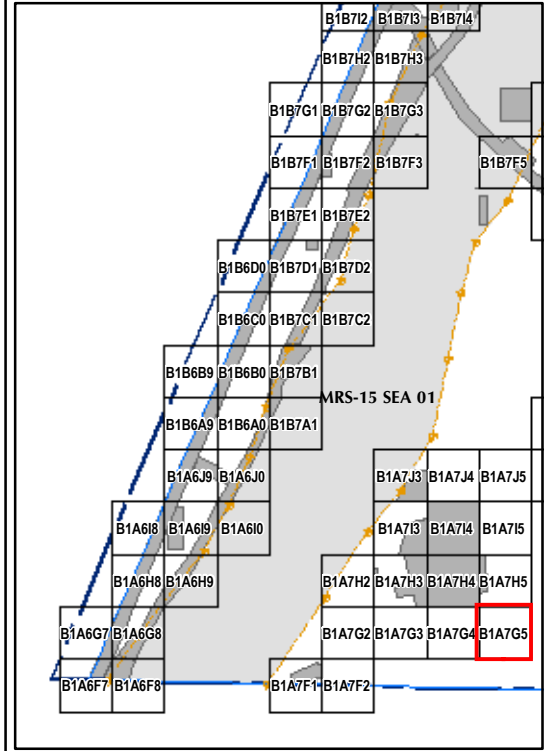
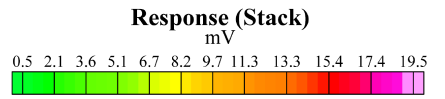
2112600

SCA_W138


Legend

Grid B1A7G5

-  6012 Target Location
-  Seaside MRA Boundary
-  Roadway Alignment
-  SCA Polygons (Investigation Areas)
-  Utility Corridor
-  MRS Boundary



State Plane California IV, NAD 1983 (U.S. Survey Foot)

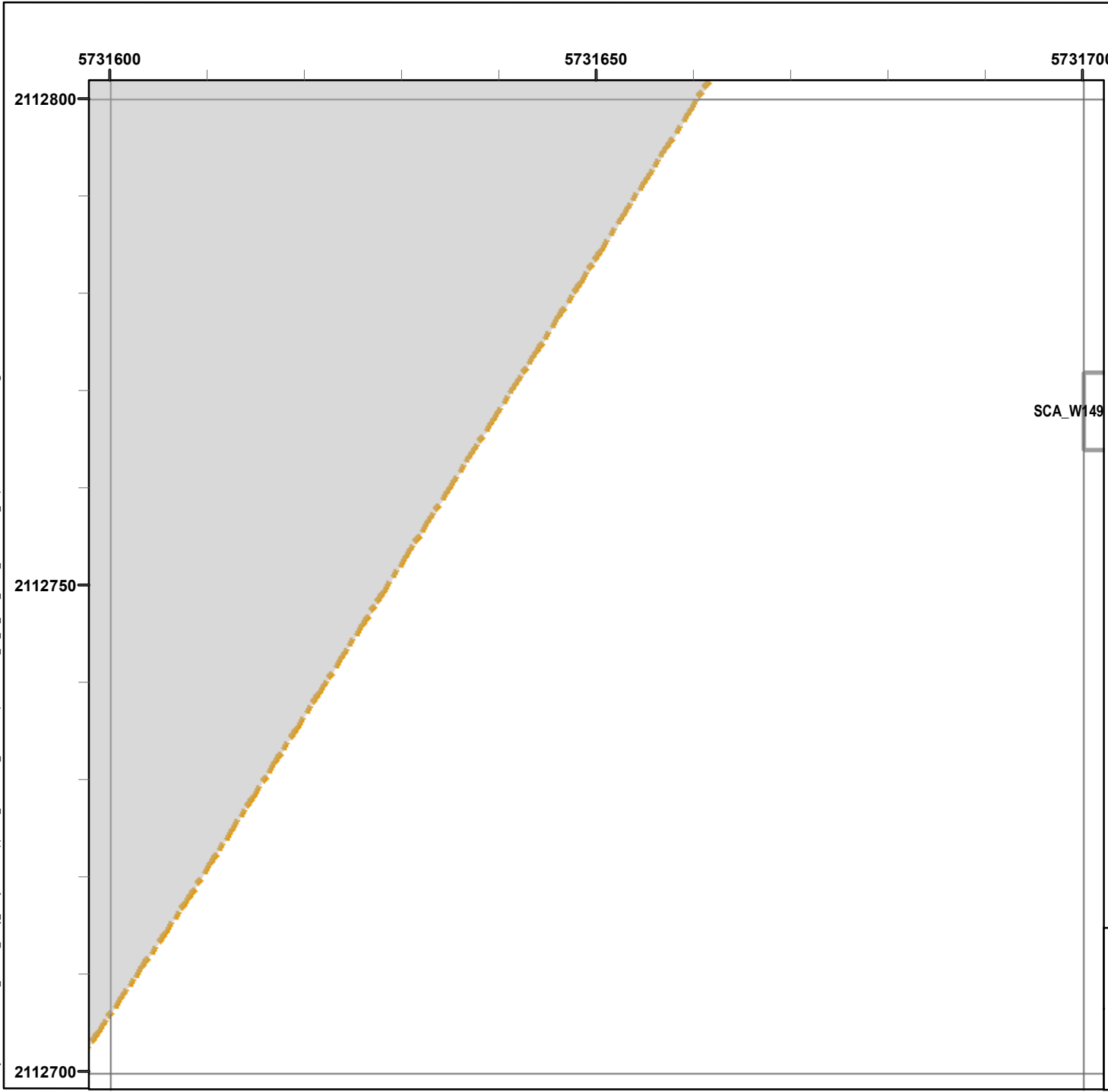


EM61 QC-2 Results
Outside the Roadway Alignment
and Utility Corridor

FORA ESCA RP
Monterey County, California

Map E2-17

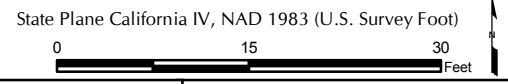
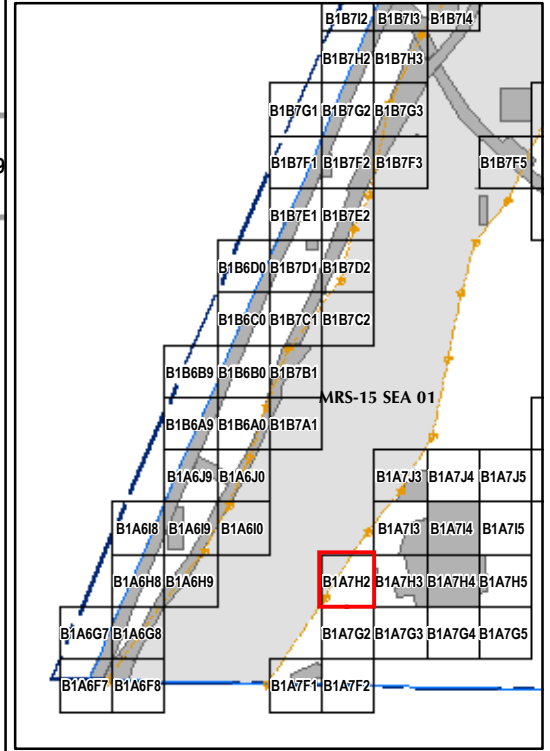
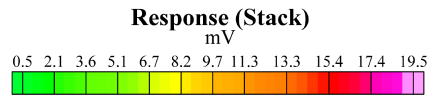
T:\Projects\Seaside\AAR_Outside_Rdwy_UTILITYCorridor\Appendix_EM61QC2_Results_MapBooks\2010_07_26_SEA_EM61_OC2Results_MapBook01.mxd - 1/13/2011 @ 4:51:21 PM



Legend

Grid B1A7H2

- 6012 Target Location
- Seaside MRA Boundary
- Roadway Alignment
- SCA Polygons (Investigation Areas)
- Utility Corridor
- MRS Boundary

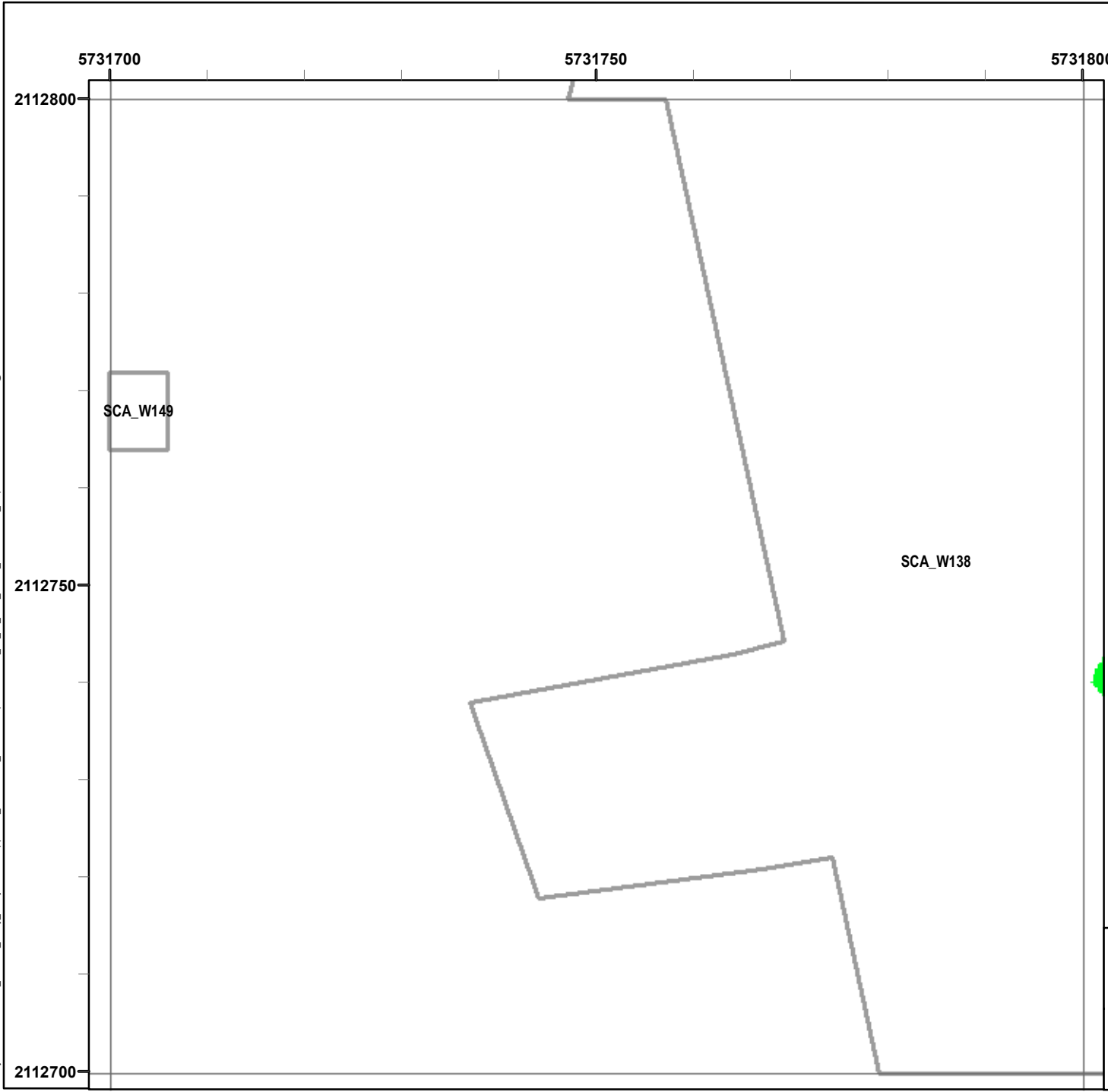


EM61 QC-2 Results
Outside the Roadway Alignment
and Utility Corridor

FORA ESCA RP
Monterey County, California

Map E2-18

T:\Projects\Seaside\WAR_Outside_Rdwy_UTILITYCorridor\Appendix_EM61QC2_Results_MapBooks\2010_07_26_SEA_EM61_QC2Results_MapBook01.mxd - 1/13/2011 @ 4:51:21 PM

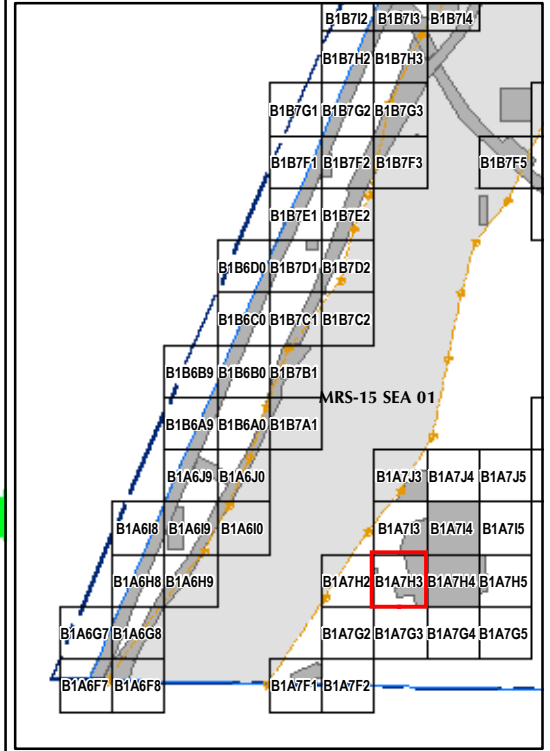


Legend

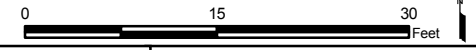
Grid B1A7H3

- 6012 Target Location
- Seaside MRA Boundary
- Roadway Alignment
- SCA Polygons (Investigation Areas)
- Utility Corridor
- MRS Boundary

Response (Stack) mV



State Plane California IV, NAD 1983 (U.S. Survey Foot)

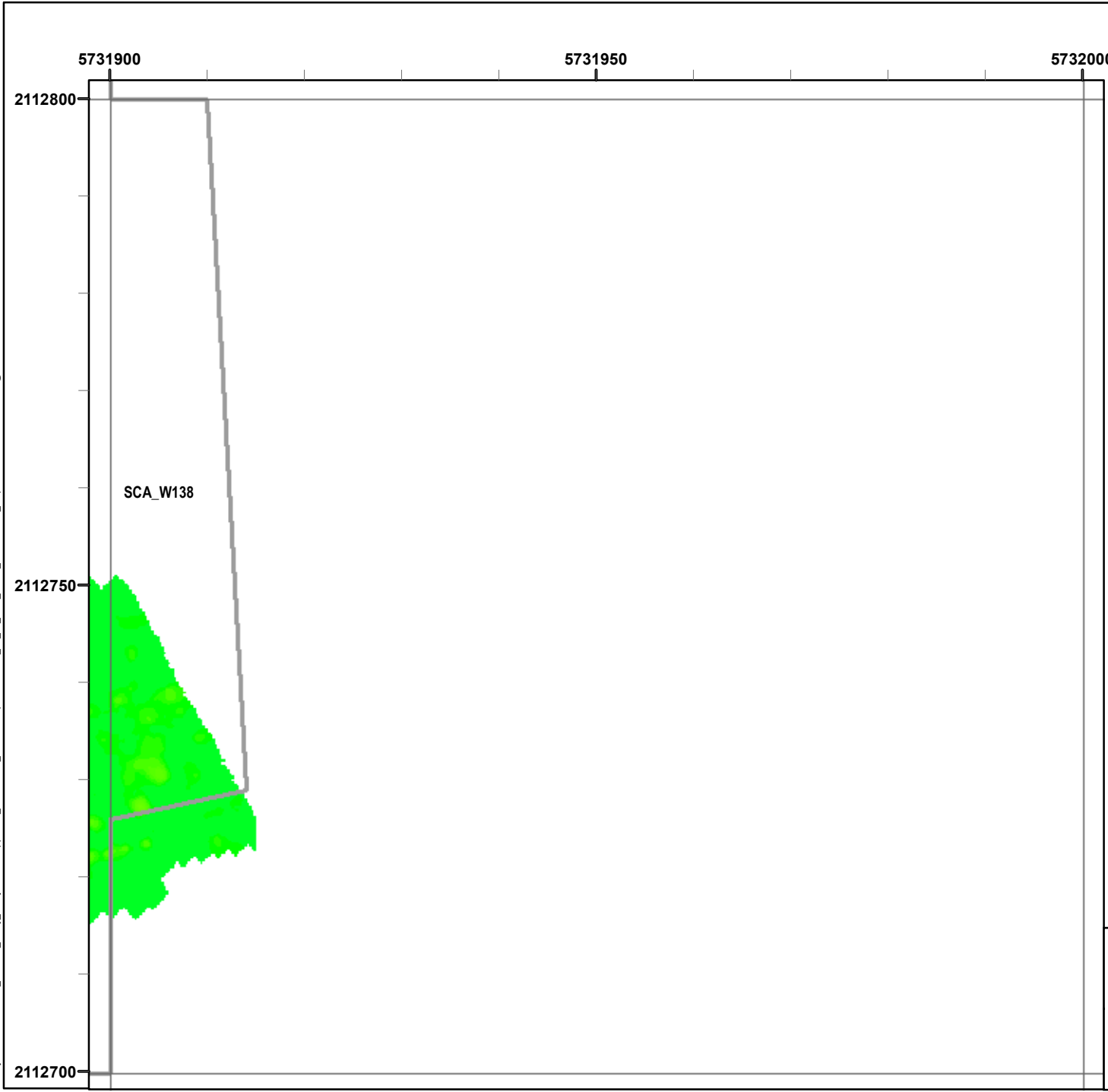


EM61 QC-2 Results Outside the Roadway Alignment and Utility Corridor

FORA ESCA RP
Monterey County, California

Map E2-19

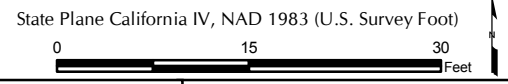
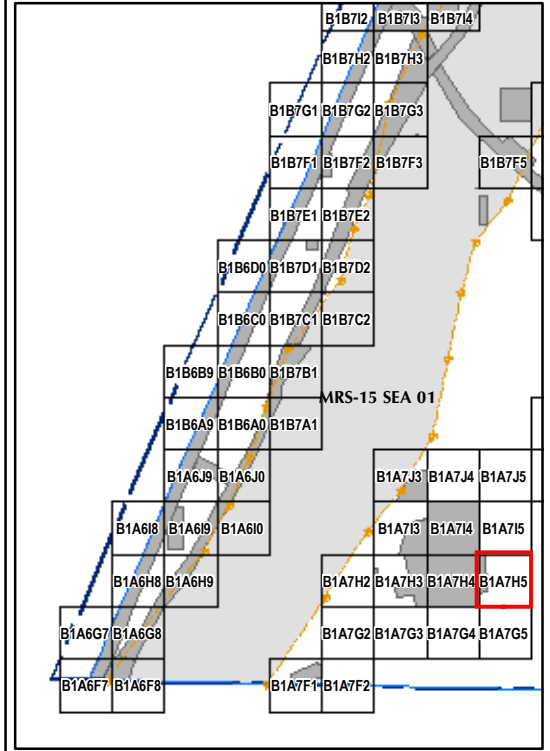
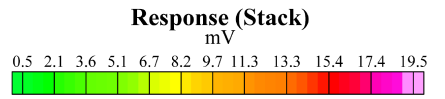
T:\Projects\Seaside\AAR_Outside_Rdwy_UTILITYCorridor\Appendix_EM61QC2_Results_MapBooks\2010_07_26_SEA_EM61_QC2Results_MapBook01.mxd - 1/13/2011 @ 4:51:21 PM



Legend

Grid B1A7H5

- 6012 Target Location
- Seaside MRA Boundary
- Roadway Alignment
- SCA Polygons (Investigation Areas)
- Utility Corridor
- MRS Boundary

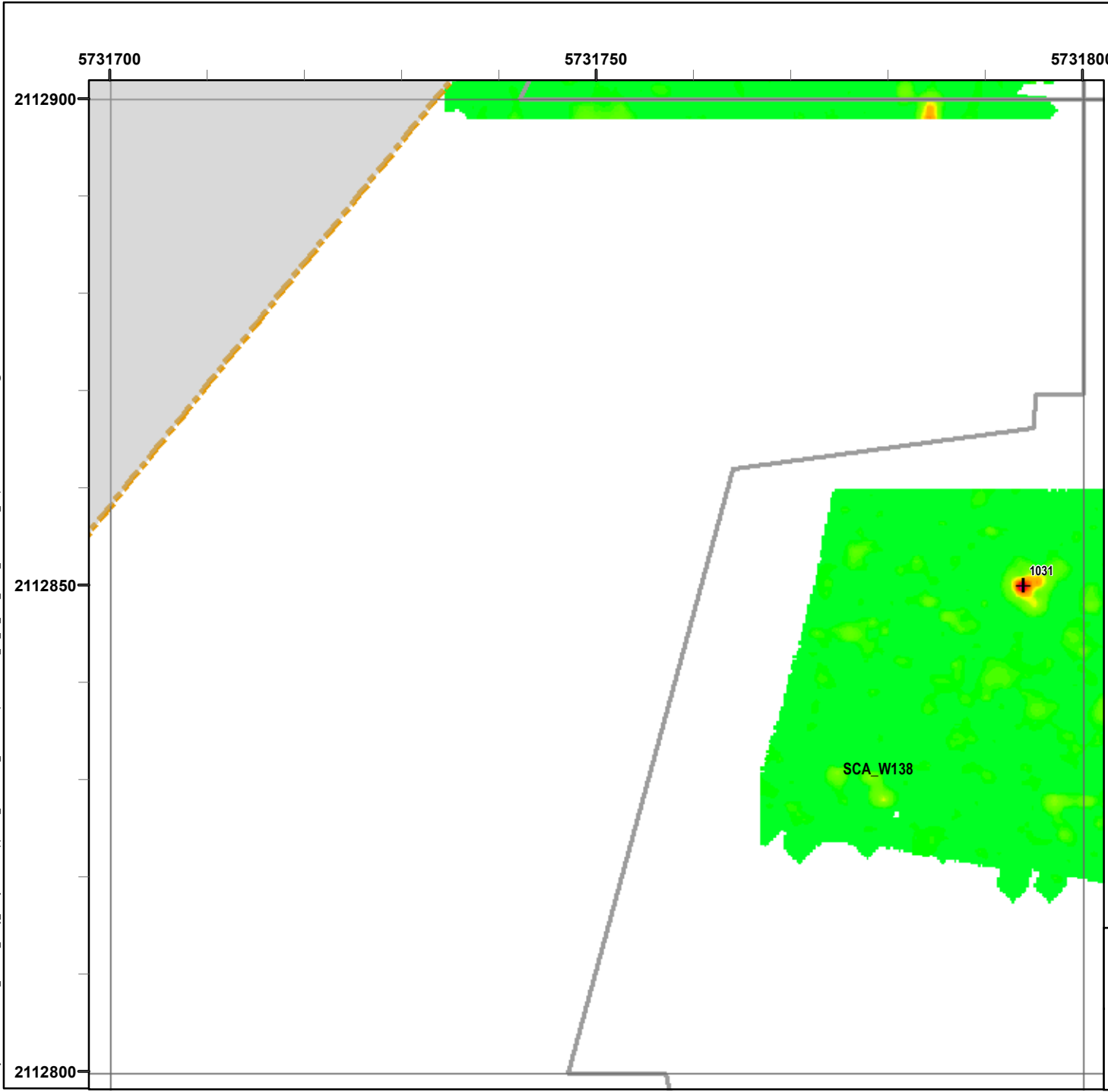


EM61 QC-2 Results
Outside the Roadway Alignment
and Utility Corridor

FORA ESCA RP
Monterey County, California

Map E2-21

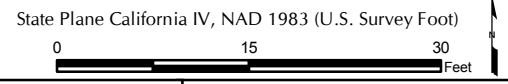
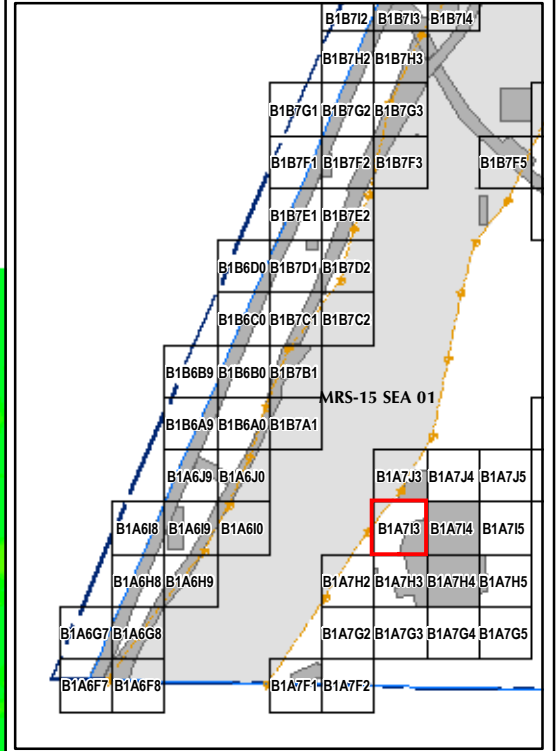
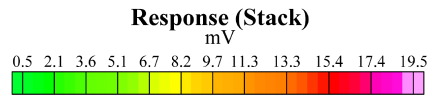
T:\Projects\Seaside\AAR_Outside_Rdwy_UTILITYCorridor\Appendix_EM61\QC2_Results_MapBooks\2010_07_26_SEA_EM61_QC2Results_MapBook01.mxd - 1/13/2011 @ 4:51:21 PM



Legend

Grid B1A7I3

- 6012 Target Location
- Seaside MRA Boundary
- Roadway Alignment
- SCA Polygons (Investigation Areas)
- Utility Corridor
- MRS Boundary

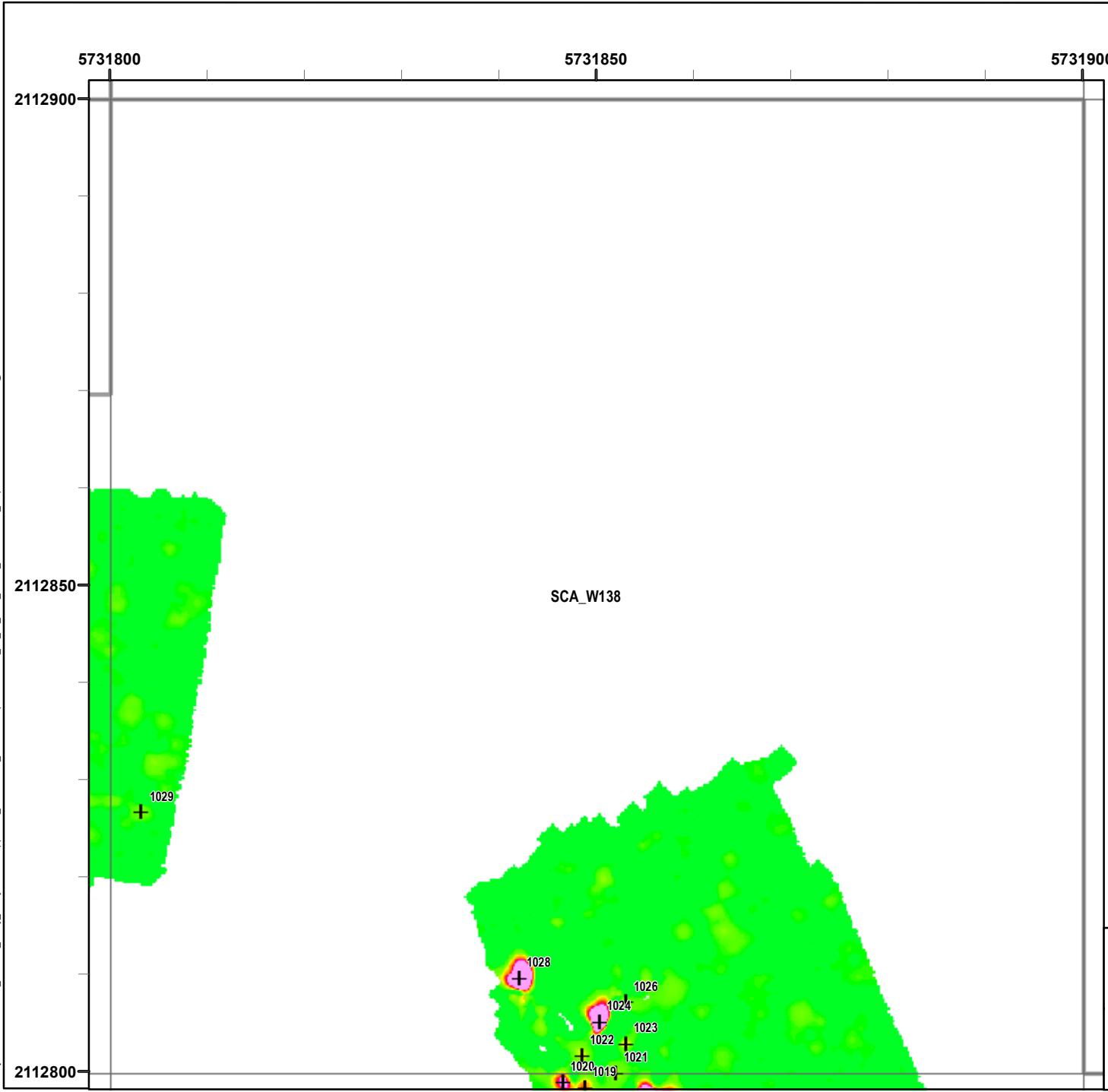


EM61 QC-2 Results
Outside the Roadway Alignment
and Utility Corridor

FORA ESCA RP
Monterey County, California

Map E2-22

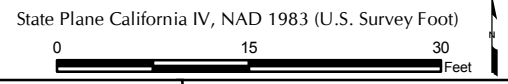
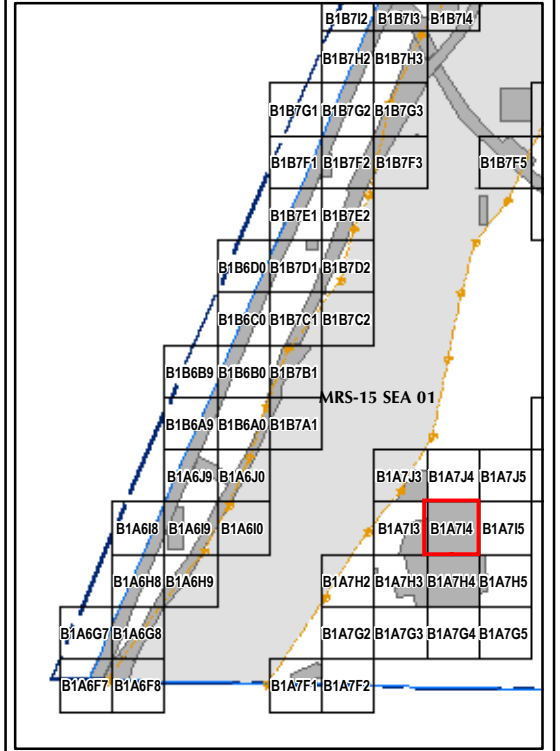
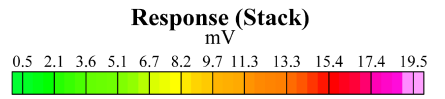
T:\Projects\Seaside\AAR_Outside_Rdwy_UTILITYCorridor\Appendix_EM61\QC2_Results_MapBooks\2010_07_26_SEA_EM61_QC2Results_MapBook01.mxd - 1/13/2011 @ 4:51:21 PM



Legend

Grid B1A7I4

- 6012 Target Location
- Seaside MRA Boundary
- Roadway Alignment
- SCA Polygons (Investigation Areas)
- Utility Corridor
- MRS Boundary

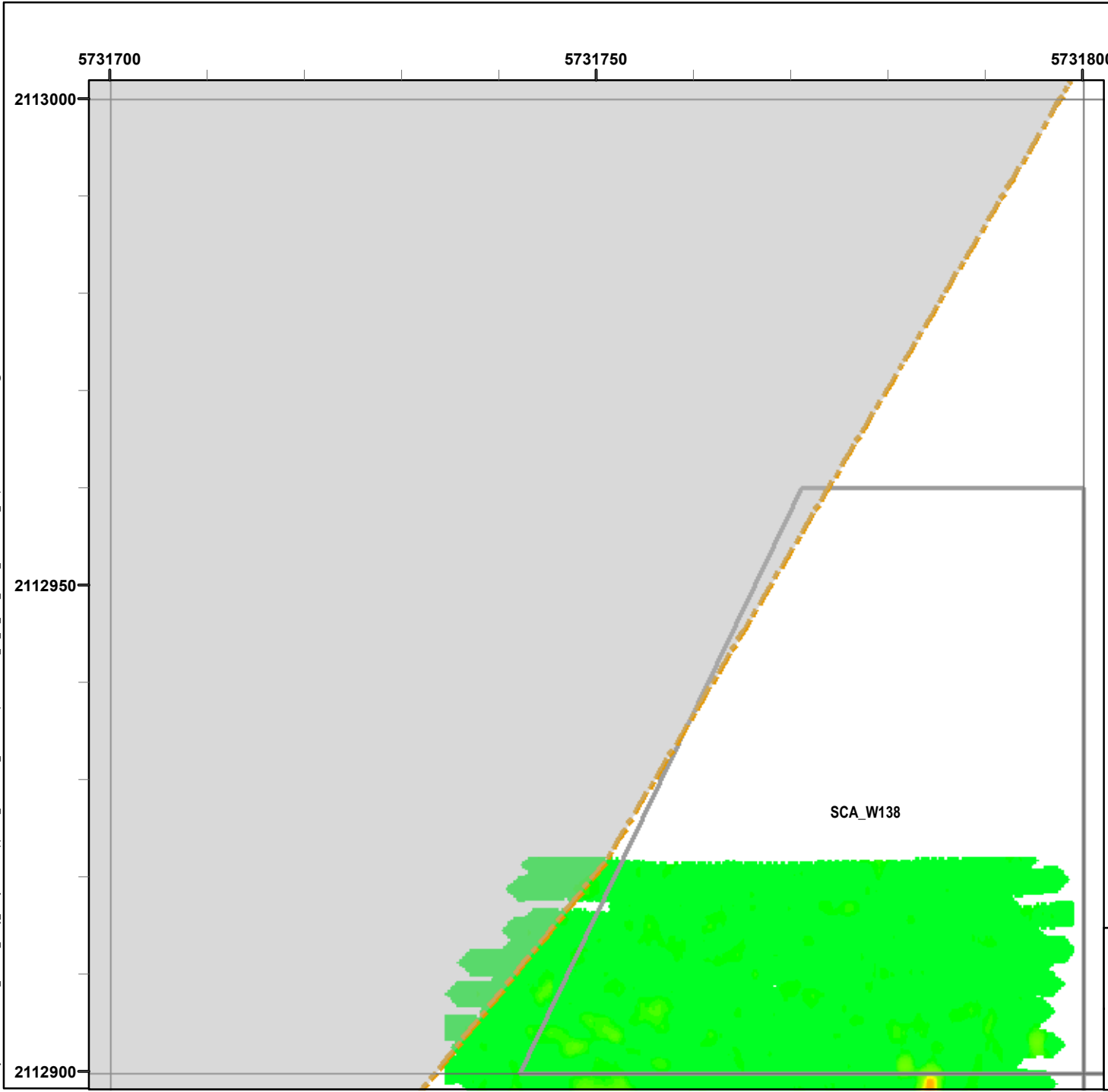


EM61 QC-2 Results
Outside the Roadway Alignment
and Utility Corridor

FORA ESCA RP
 Monterey County, California

Map E2-23

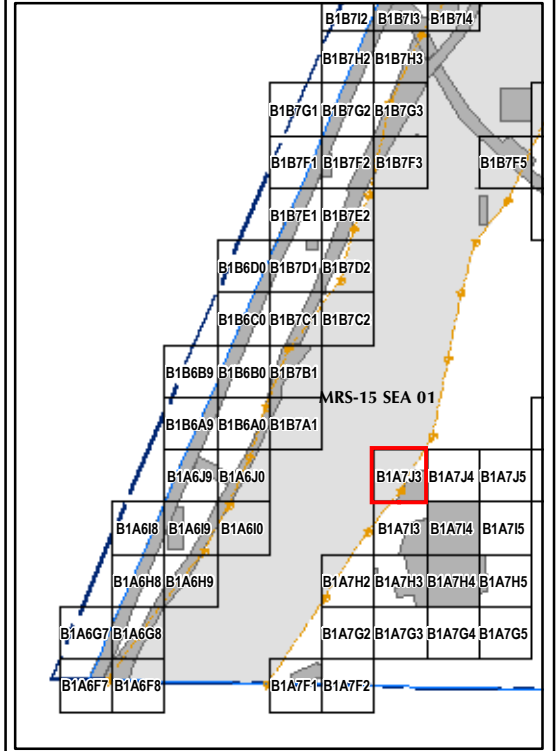
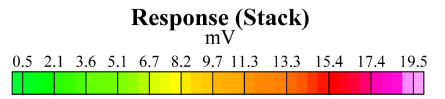
T:\Projects\Seaside\AAR_Outside_Rdwy_UTILITYCorridor\Appendix_EM61QC2_Results_MapBooks\2010_07_26_SEA_EIM61_OC2Results_MapBook01.mxd - 1/13/2011 @ 4:51:21 PM



Legend

Grid B1A7J3

- 6012 Target Location
- Seaside MRA Boundary
- Roadway Alignment
- SCA Polygons (Investigation Areas)
- Utility Corridor
- MRS Boundary



State Plane California IV, NAD 1983 (U.S. Survey Foot)




EM61 QC-2 Results
Outside the Roadway Alignment
and Utility Corridor

FORA ESCA RP
Monterey County, California

Map E2-25

T:\Projects\Seaside\AAR_Outside_Rdwy_UTILITYCorridor\Appendix_EM61QC2_Results_MapBooks\2010_07_26_SEA_EIM61_QC2Results_MapBook01.mxd - 1/13/2011 @ 4:51:21 PM

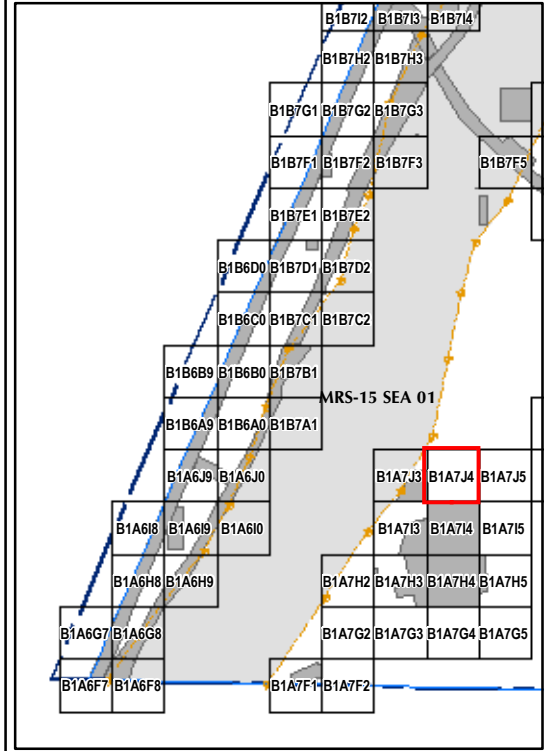
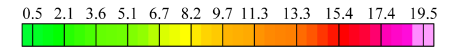


Legend

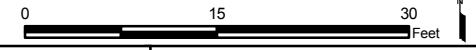
Grid B1A7J4

- 6012 Target Location
- Seaside MRA Boundary
- Roadway Alignment
- SCA Polygons (Investigation Areas)
- Utility Corridor
- MRS Boundary

Response (Stack) mV



State Plane California IV, NAD 1983 (U.S. Survey Foot)



EM61 QC-2 Results Outside the Roadway Alignment and Utility Corridor

FORA ESCA RP
Monterey County, California

Map E2-26

T:\Projects\Seaside\AAR_Outside_Rdwy_UTILITYCorridor\Appendix_EM61QC2_Results_MapBooks\2010_07_26_SEA_EM61_QC2Results_MapBook01.mxd - 1/13/2011 @ 4:51:21 PM

5731900 5731950 5732000

2113000







2112950

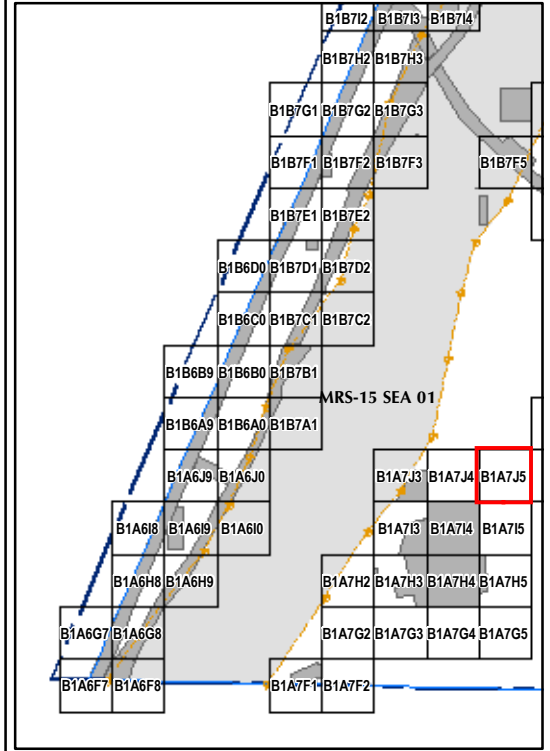
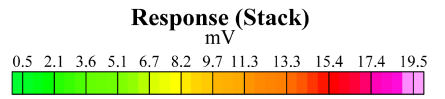
2112900

SCA W138

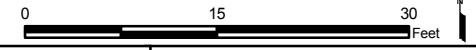
Legend

Grid B1A7J5

-  6012 Target Location
-  Seaside MRA Boundary
-  Roadway Alignment
-  SCA Polygons (Investigation Areas)
-  Utility Corridor
-  MRS Boundary



State Plane California IV, NAD 1983 (U.S. Survey Foot)




EM61 QC-2 Results
Outside the Roadway Alignment
and Utility Corridor

FORA ESCA RP
Monterey County, California

Map E2-27

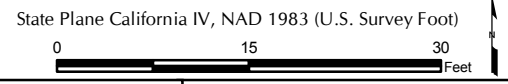
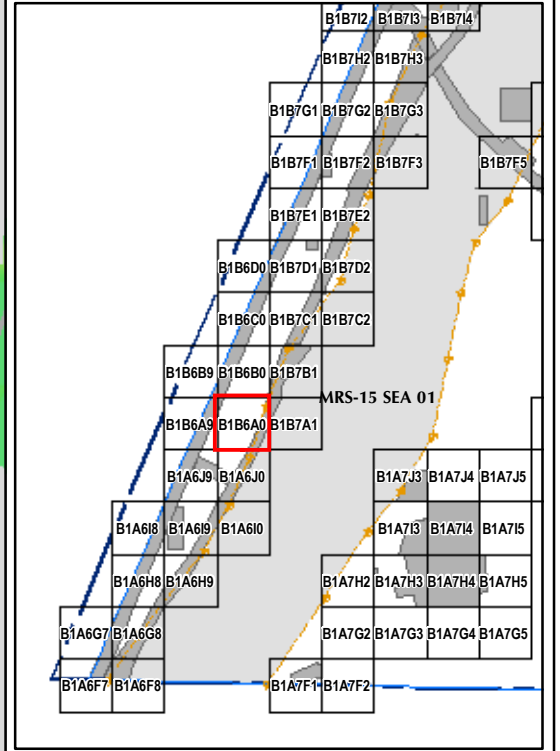
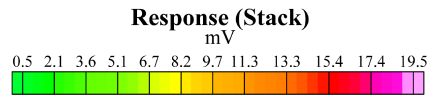
T:\Projects\Seaside\AAR_Outside_Rdwy_UTILITYCorridor\Appendix_EM61\QC2_Results_MapBooks\2010_07_26_SEA_EM61_QC2Results_MapBook01.mxd - 1/13/2011 @ 4:51:21 PM



Legend

- 6012 Target Location
- Seaside MRA Boundary
- Roadway Alignment
- SCA Polygons (Investigation Areas)
- Utility Corridor
- MRS Boundary

Grid B1B6A0




EM61 QC-2 Results
Outside the Roadway Alignment
and Utility Corridor

FORA ESCA RP
Monterey County, California

Map E2-28

T:\Projects\Seaside\AAR_Outside_Rdwy_UTILITYCorridor\Appendix_EM61QC2_Results_MapBooks\2010_07_26_SEA_EM61_QC2Results_MapBook01.mxd - 1/13/2011 @ 4:51:21 PM

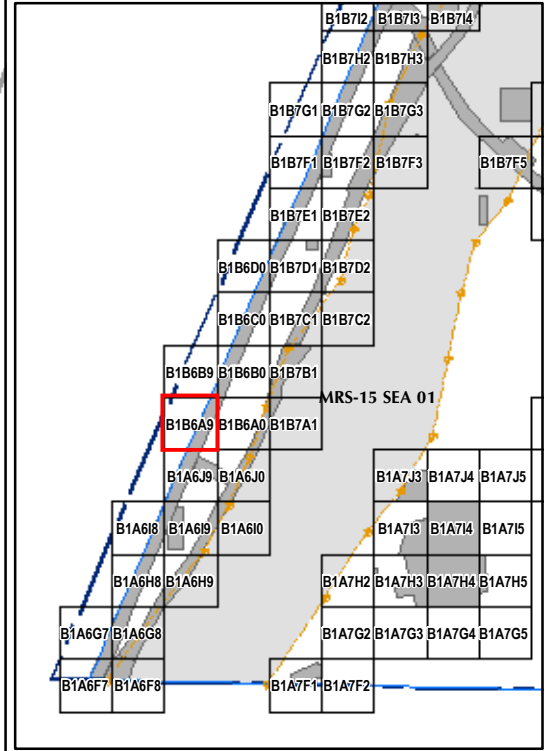
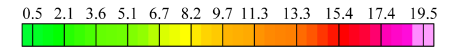


Legend

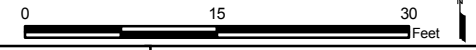
Grid B1B6A9

- 6012 Target Location
- Seaside MRA Boundary
- Roadway Alignment
- SCA Polygons (Investigation Areas)
- Utility Corridor
- MRS Boundary

Response (Stack) mV



State Plane California IV, NAD 1983 (U.S. Survey Foot)

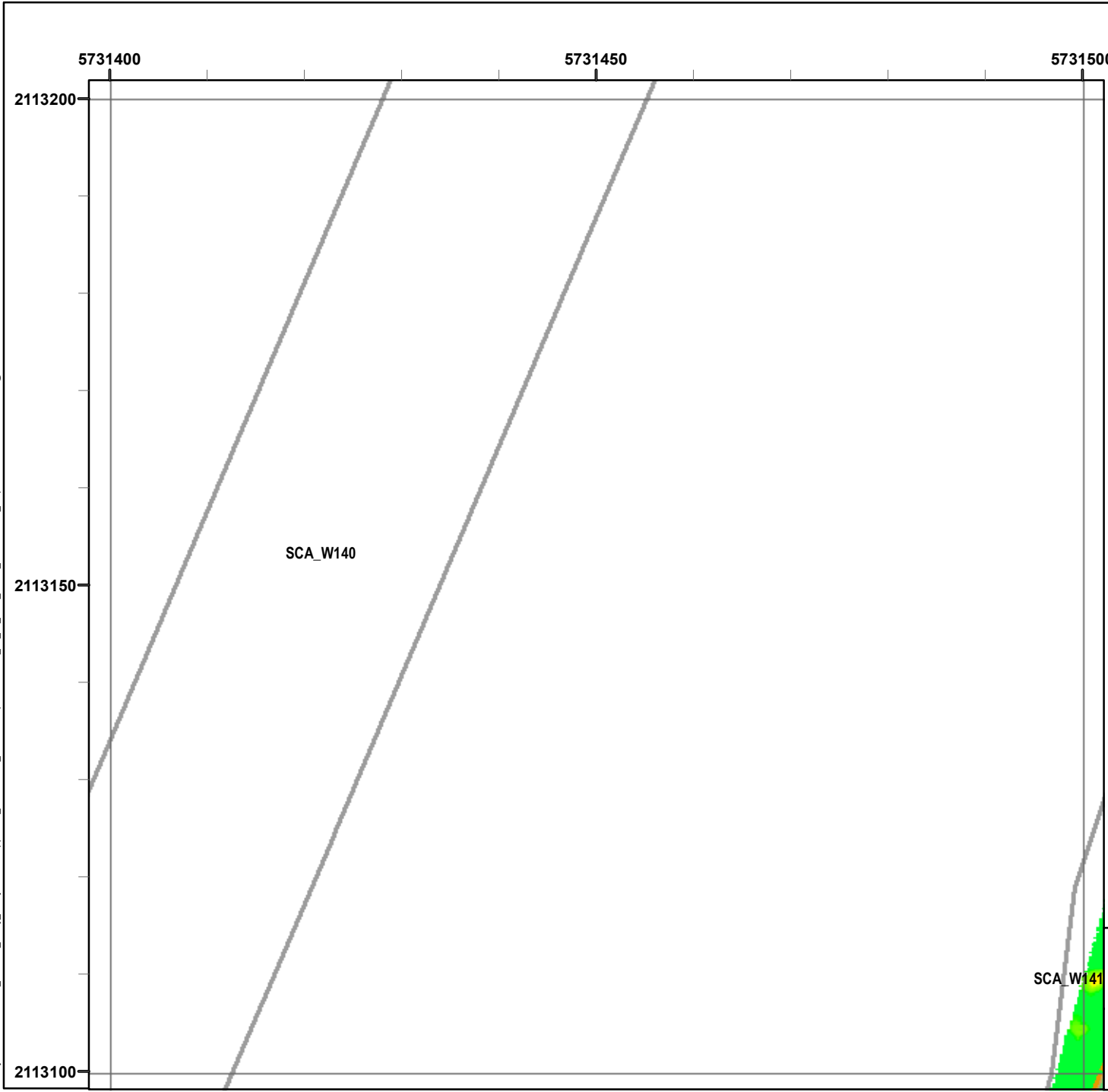


EM61 QC-2 Results
Outside the Roadway Alignment
and Utility Corridor

FORA ESCA RP
 Monterey County, California

Map E2-29

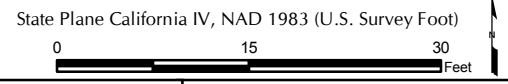
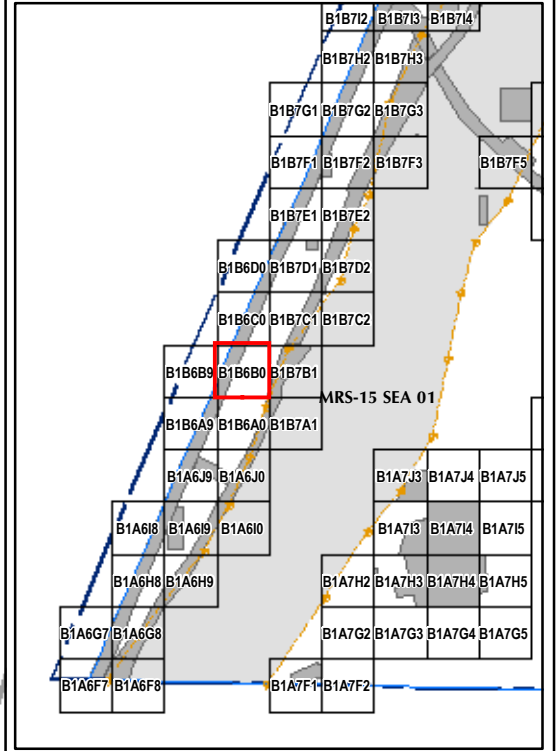
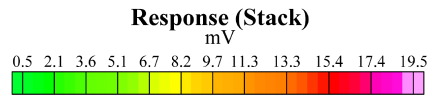
T:\Projects\Seaside\AAR_Outside_Rdwy_UTILITYCorridor\Appendix_EM61\QC2_Results_MapBooks\2010_07_26_SEA_EM61_QC2Results_MapBook01.mxd - 1/13/2011 @ 4:51:21 PM



Legend

Grid B1B6B0

- 6012 Target Location
- Seaside MRA Boundary
- Roadway Alignment
- SCA Polygons (Investigation Areas)
- Utility Corridor
- MRS Boundary

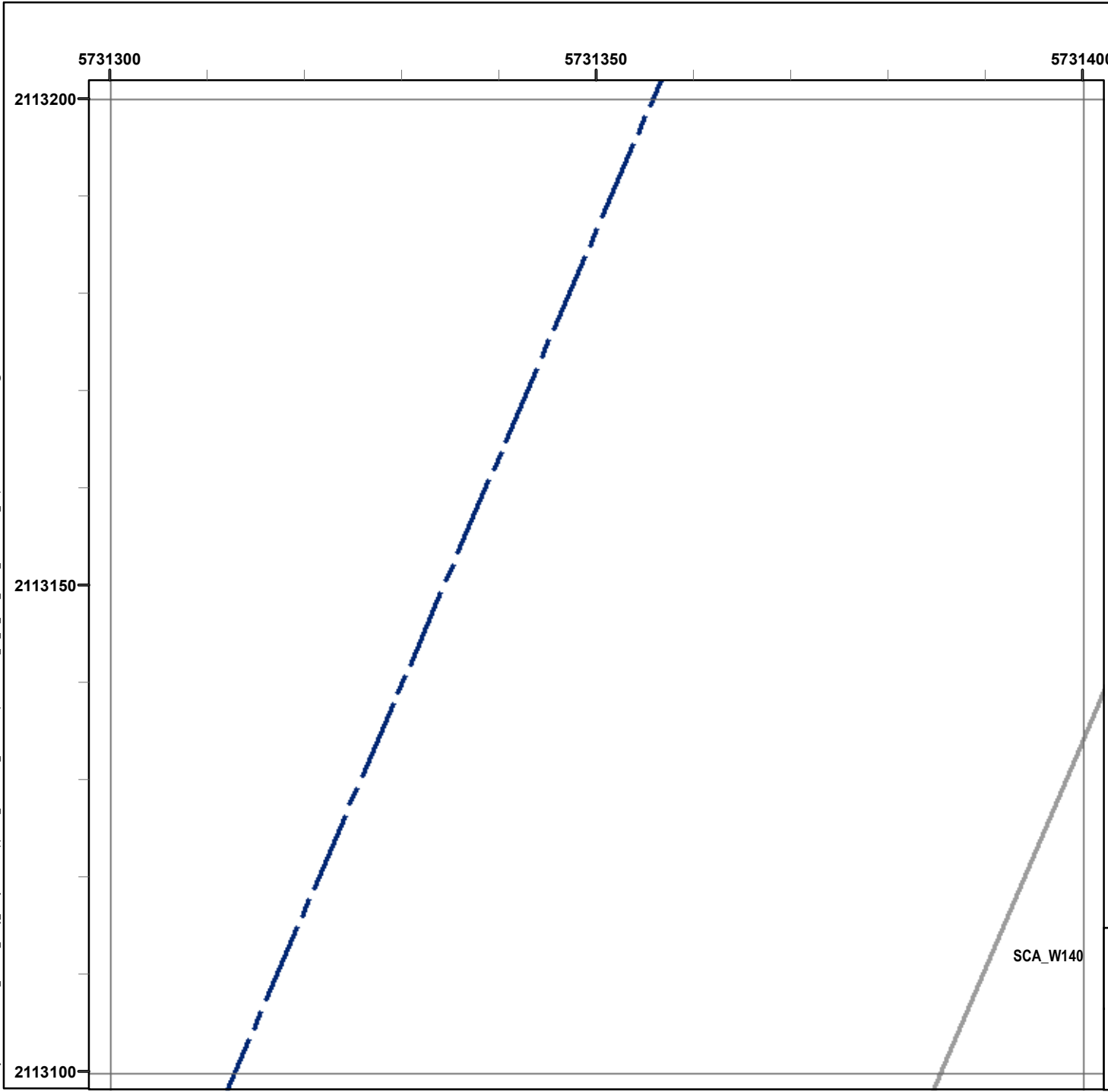


EM61 QC-2 Results
Outside the Roadway Alignment
and Utility Corridor

FORA ESCA RP
 Monterey County, California

Map E2-30

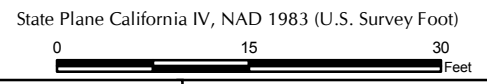
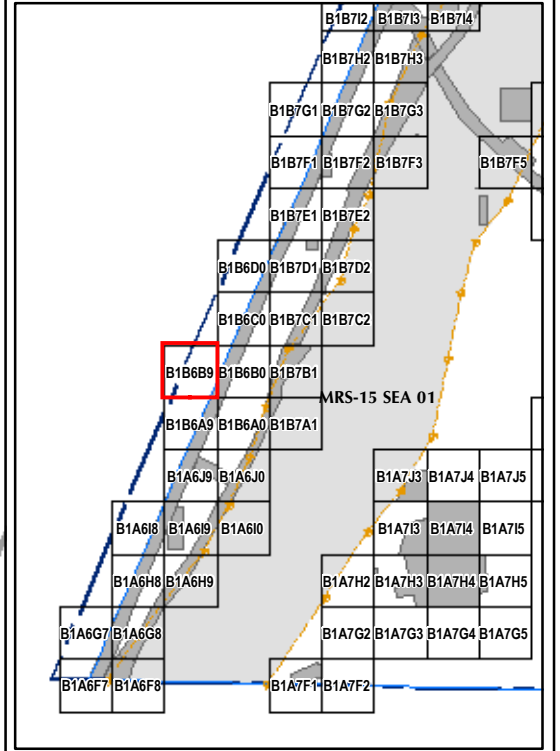
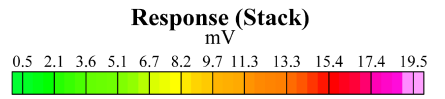
T:\Projects\Seaside\AAR_Outside_Rdwy_UTILITYCorridor\Appendix_EM61\QC2_Results_MapBooks\2010_07_26_SEA_EM61_QC2Results_MapBook01.mxd - 1/13/2011 @ 4:51:21 PM



Legend

Grid B1B6B9

- 6012 Target Location
- Seaside MRA Boundary
- Roadway Alignment
- SCA Polygons (Investigation Areas)
- Utility Corridor
- MRS Boundary



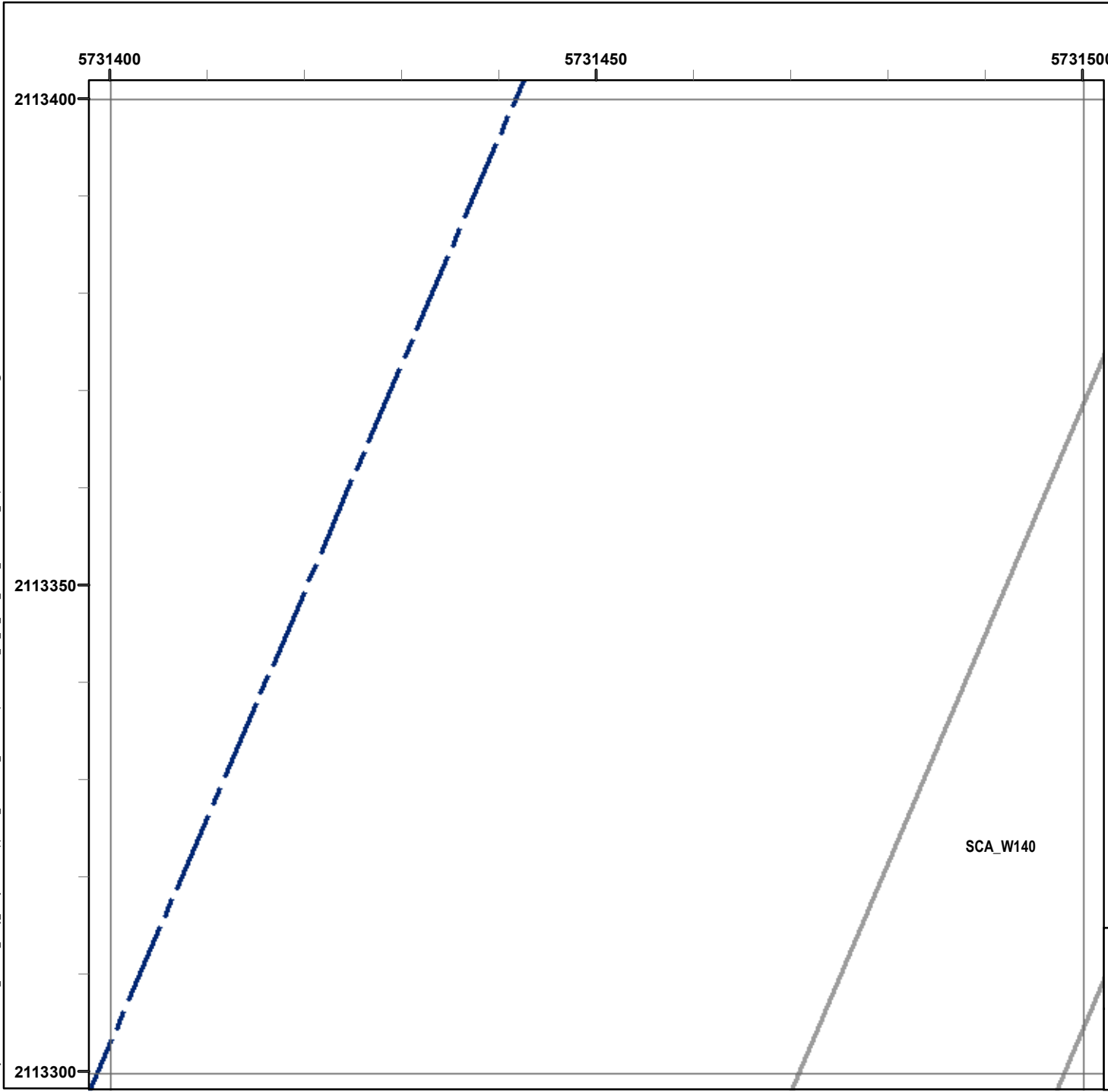
EM61 QC-2 Results
Outside the Roadway Alignment
and Utility Corridor

FORA ESCA RP
Monterey County, California

Map E2-31

SCA_W140

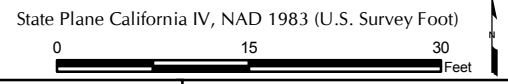
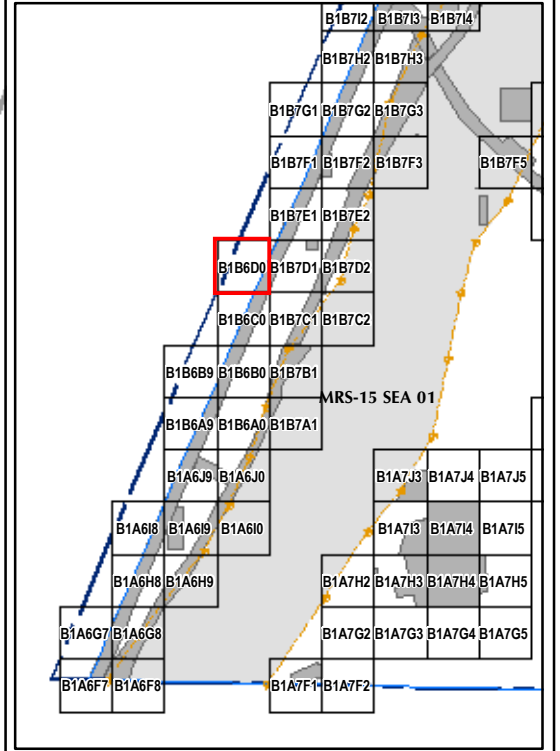
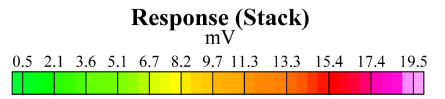
T:\Projects\Seaside\AAR_Outside_Rdwy_UTILITYCorridor\Appendix_EM61\QC2_Results_MapBooks\2010_07_26_SEA_EM61_QC2Results_MapBook01.mxd - 1/13/2011 @ 4:51:21 PM



Legend

Grid B1B6D0

- 6012 Target Location
- Seaside MRA Boundary
- Roadway Alignment
- SCA Polygons (Investigation Areas)
- Utility Corridor
- MRS Boundary

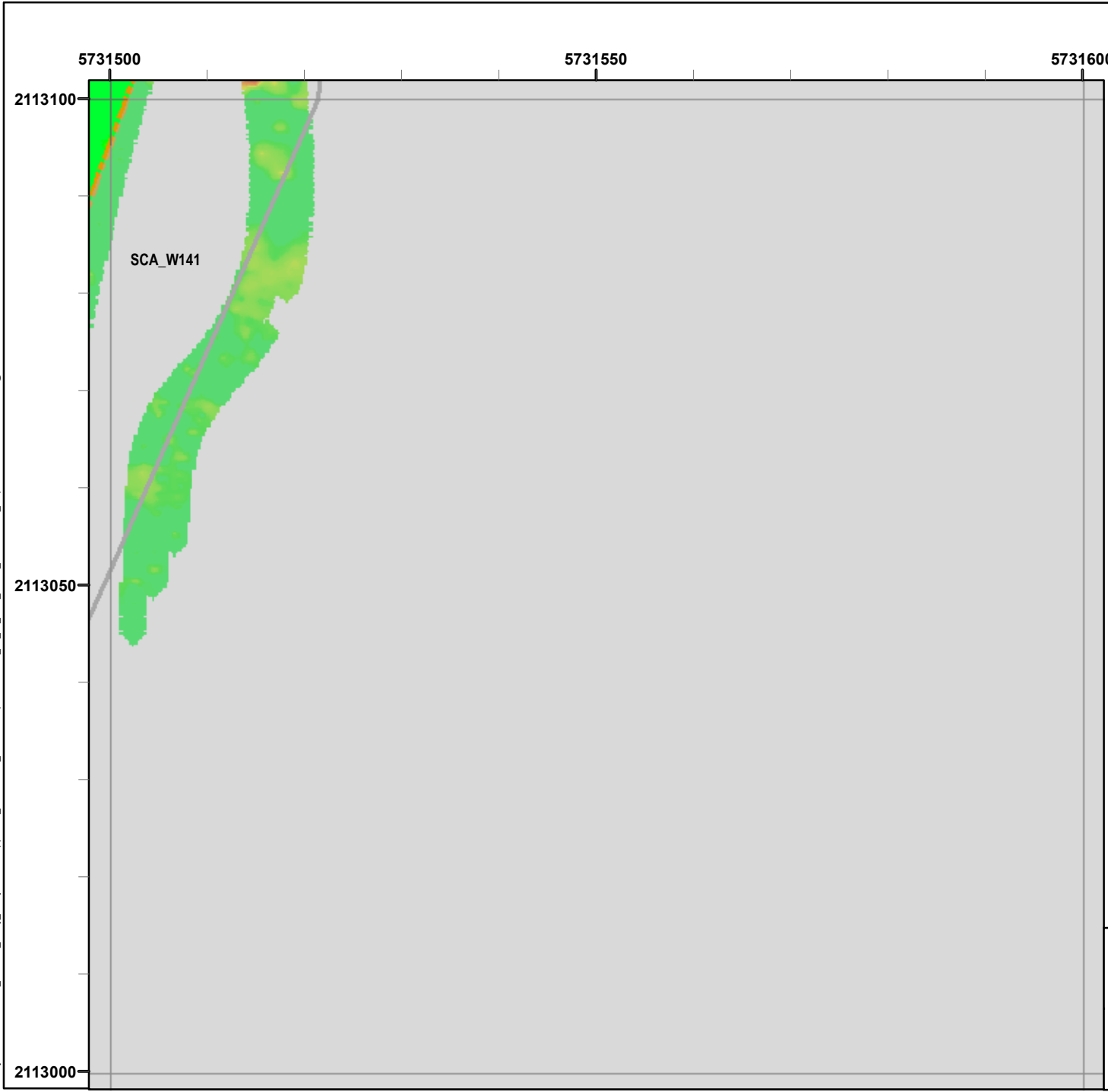


EM61 QC-2 Results
Outside the Roadway Alignment
and Utility Corridor

FORA ESCA RP
Monterey County, California

Map E2-33

T:\Projects\Seaside\AAR_Outside_Rdwy_UTILITYCorridor\Appendix_EM61QC2_Results_MapBooks\2010_07_26_SEA_EIM61_QC2Results_MapBook01.mxd - 1/13/2011 @ 4:51:21 PM

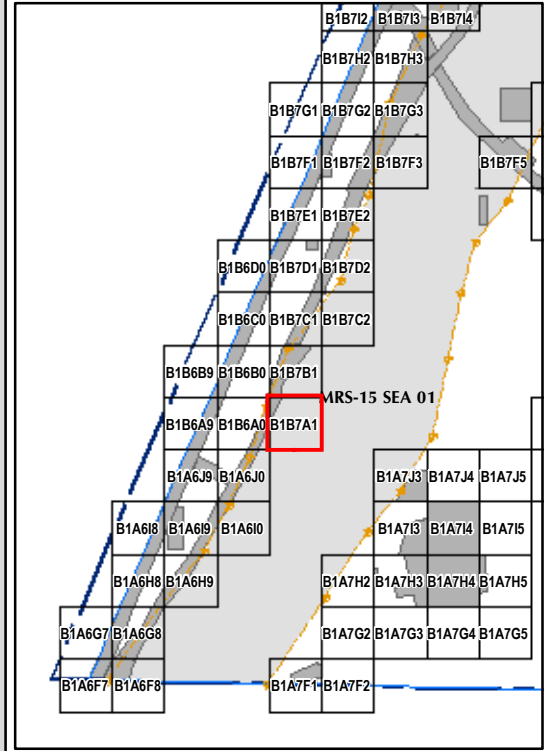
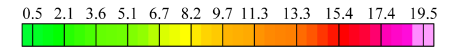


Legend

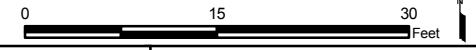
Grid B1B7A1

- 6012 Target Location
- Seaside MRA Boundary
- Roadway Alignment
- SCA Polygons (Investigation Areas)
- Utility Corridor
- MRS Boundary

Response (Stack) mV



State Plane California IV, NAD 1983 (U.S. Survey Foot)

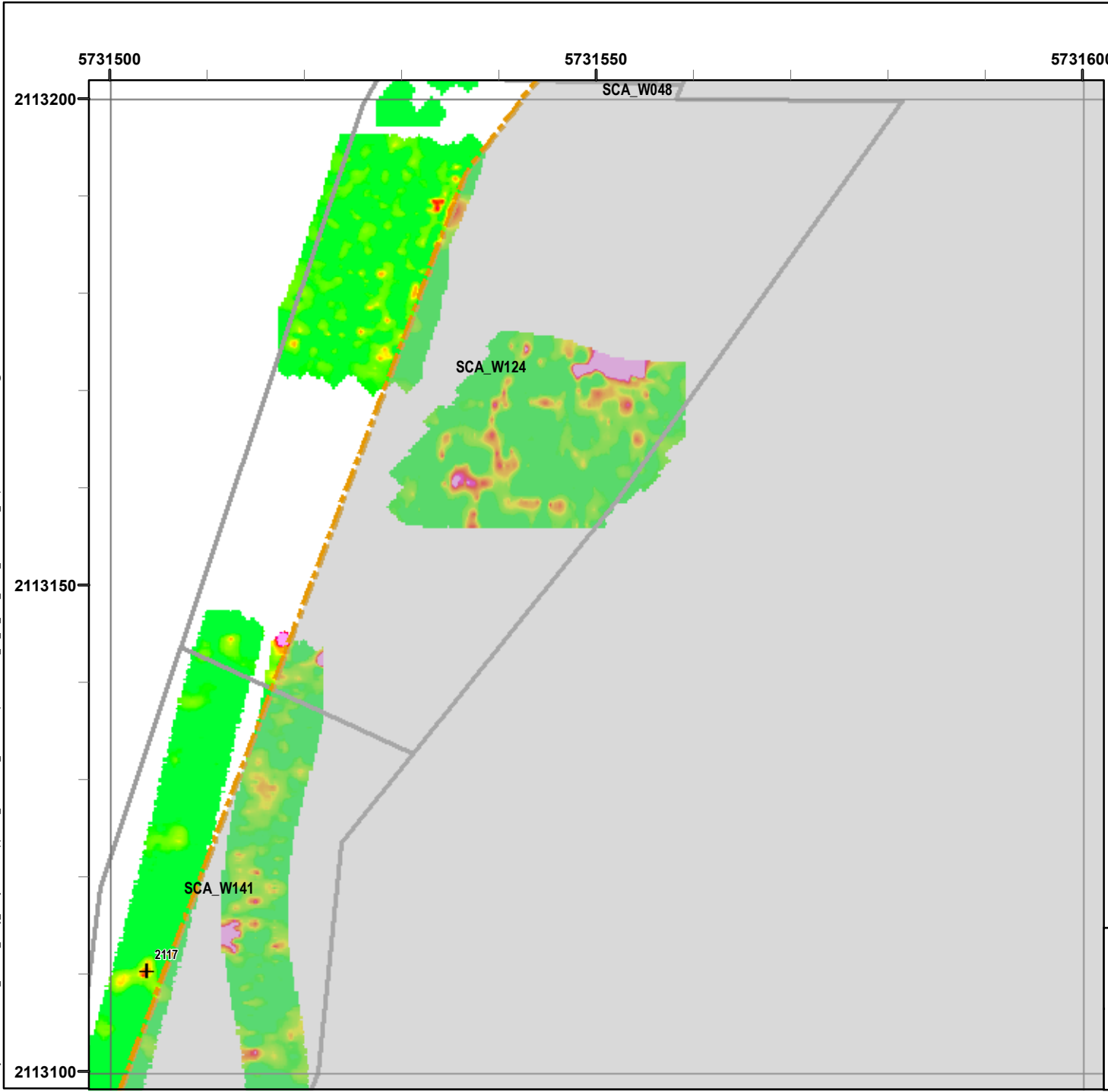


EM61 QC-2 Results
Outside the Roadway Alignment
and Utility Corridor

FORA ESCA RP
 Monterey County, California

Map E2-34

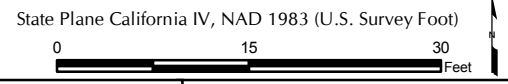
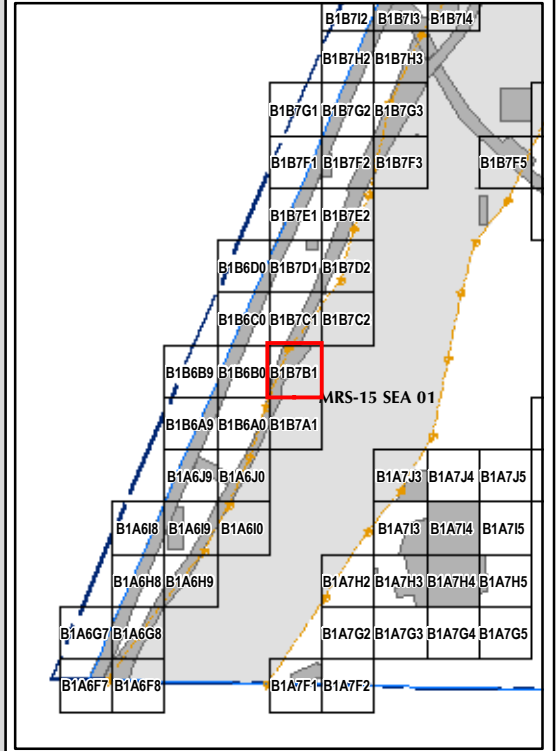
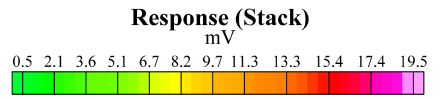
T:\Projects\Seaside\AAR_Outside_Rdwy_UTILITYCorridor\Appendix_EM61\QC2_Results_MapBooks\2010_07_26_SEA_EIM61_OC2Results_MapBook01.mxd - 1/13/2011 @ 4:51:21 PM



Legend

Grid B1B7B1

- 6012 Target Location
- Seaside MRA Boundary
- Roadway Alignment
- SCA Polygons (Investigation Areas)
- Utility Corridor
- MRS Boundary




EM61 QC-2 Results
Outside the Roadway Alignment
and Utility Corridor

FORA ESCA RP
 Monterey County, California

Map E2-35

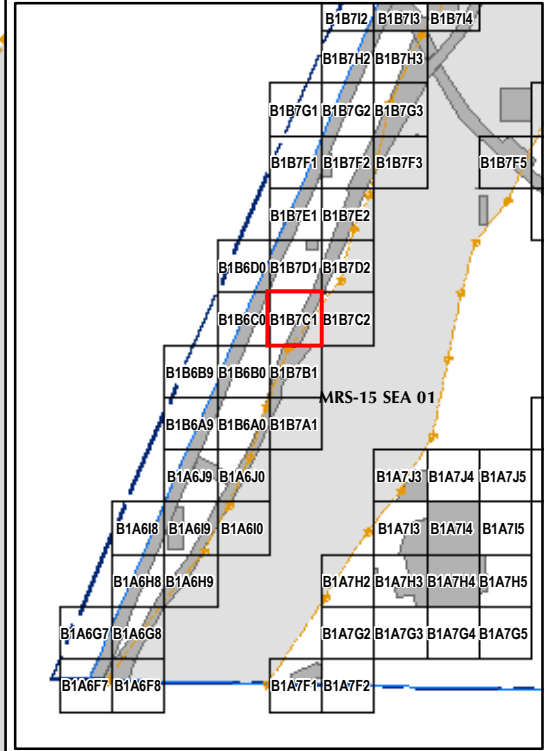
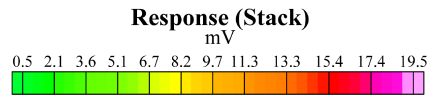
T:\Projects\Seaside\AAR_Outside_Rdwy_UTILITYCORRIDOR\Appendix_EM61QC2_Results_MapBooks\2010_07_26_SEA_EM61_QC2Results_MapBook01.mxd - 1/13/2011 @ 4:51:21 PM



Legend

Grid B1B7C1

- 6012 Target Location
- Seaside MRA Boundary
- Roadway Alignment
- SCA Polygons (Investigation Areas)
- Utility Corridor
- MRS Boundary



State Plane California IV, NAD 1983 (U.S. Survey Foot)

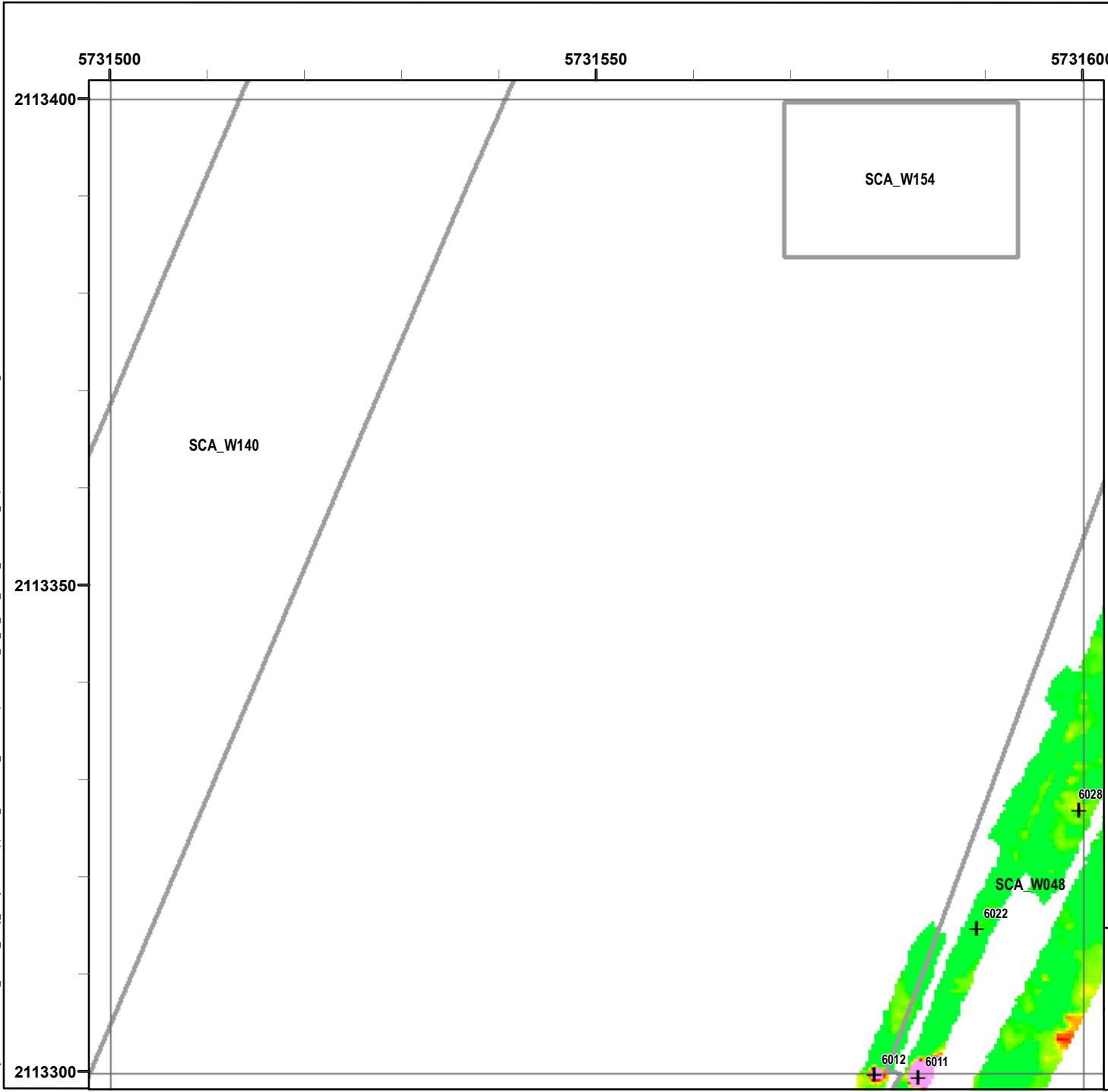


EM61 QC-2 Results
Outside the Roadway Alignment
and Utility Corridor

FORA ESCA RP
Monterey County, California

Map E2-36

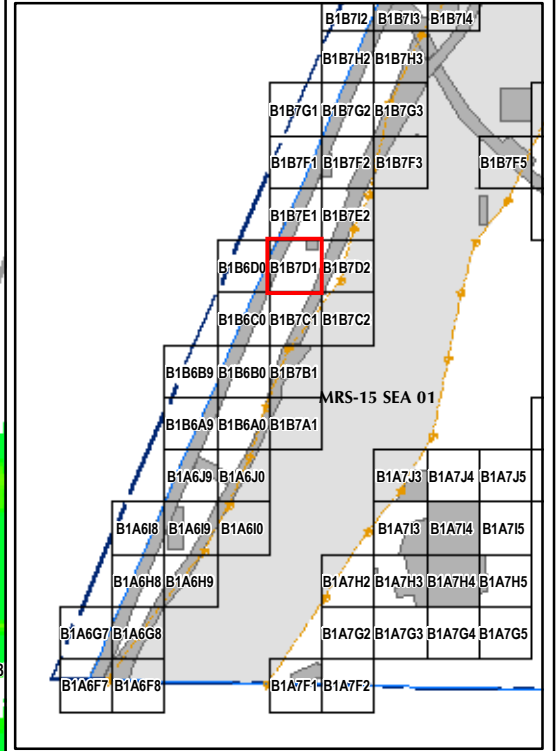
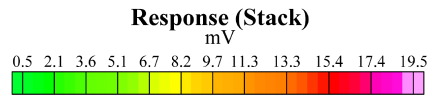
T:\Projects\Seaside\AAR_Outside_Rdwy_UTILITYCorridor\Appendix_EM61QC2_Results_MapBooks\2010_07_26_SEA_EM61_QC2Results_MapBook01.mxd - 1/13/2011 @ 4:51:21 PM



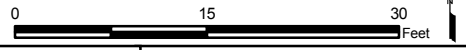
Legend

- 6012 Target Location
- Seaside MRA Boundary
- Roadway Alignment
- SCA Polygons (Investigation Areas)
- Utility Corridor
- MRS Boundary

Grid B1B7D1



State Plane California IV, NAD 1983 (U.S. Survey Foot)

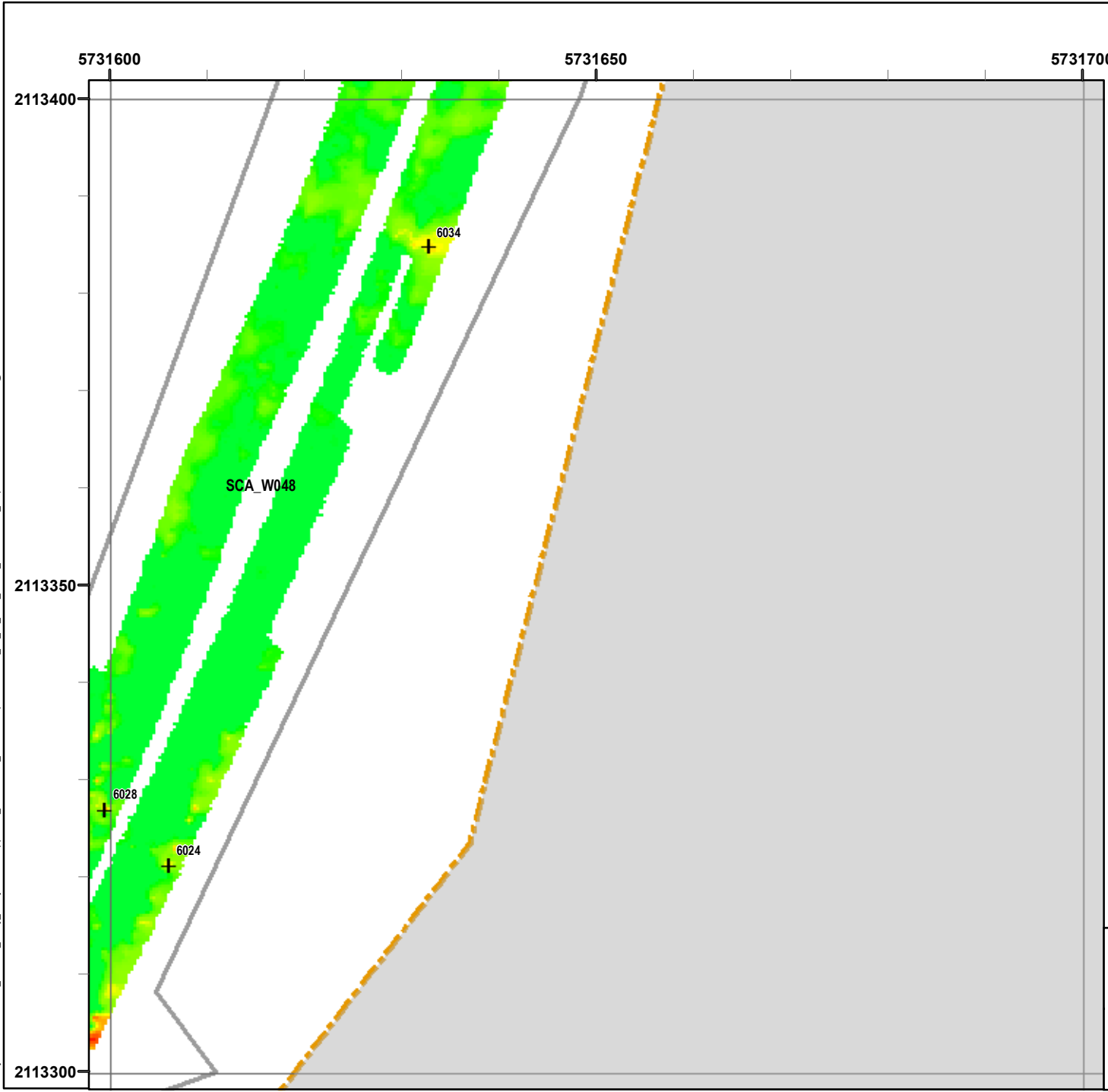


EM61 QC-2 Results Outside the Roadway Alignment and Utility Corridor

FORA ESCA RP
Monterey County, California

Map E2-38

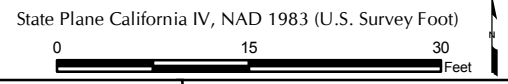
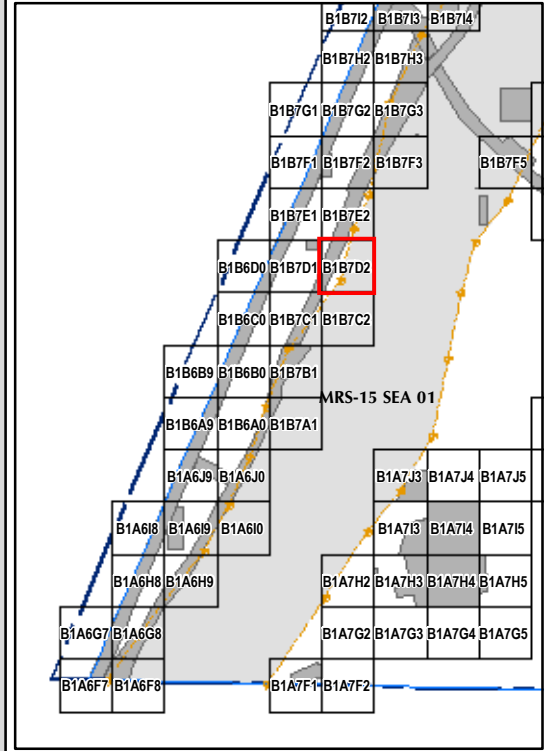
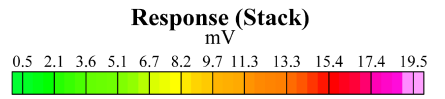
T:\Projects\Seaside\AAR_Outside_Rdwy_UTILITYCorridor\Appendix_EM61QC2_Results_MapBooks\2010_07_26_SEA_EIM61_QC2Results_MapBook01.mxd - 1/13/2011 @ 4:51:21 PM



Legend

Grid B1B7D2

- 6012 Target Location
- Seaside MRA Boundary
- Roadway Alignment
- SCA Polygons (Investigation Areas)
- Utility Corridor
- MRS Boundary

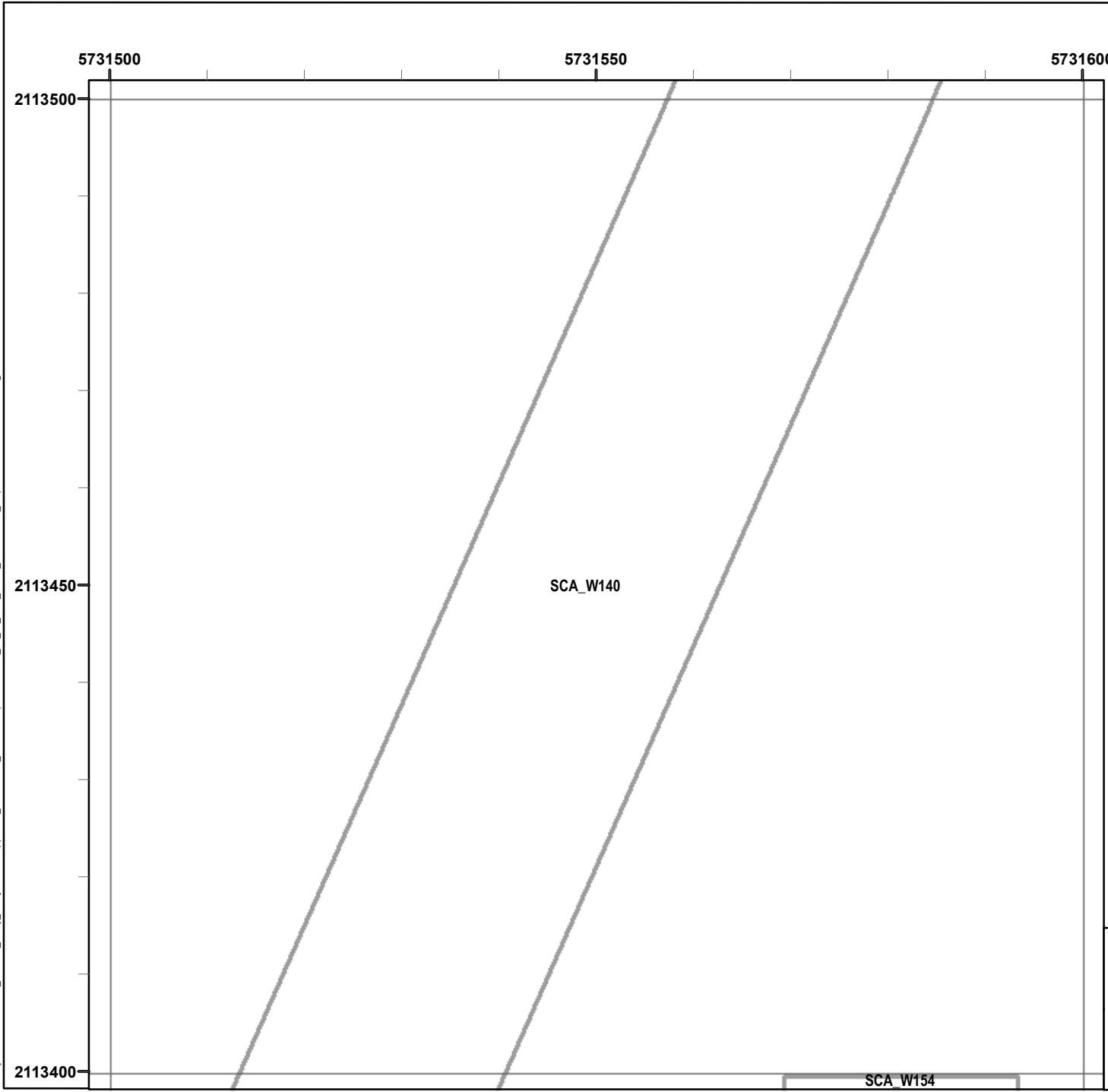


EM61 QC-2 Results
Outside the Roadway Alignment
and Utility Corridor

FORA ESCA RP
Monterey County, California

Map E2-39

T:\Projects\Seaside\AAR_Outside_Rdwy_UTILITYCorridor\Appendix_EM61QC2_Results_MapBooks\2010_07_26_SEA_EM61_QC2Results_MapBook01.mxd - 1/13/2011 @ 4:51:21 PM

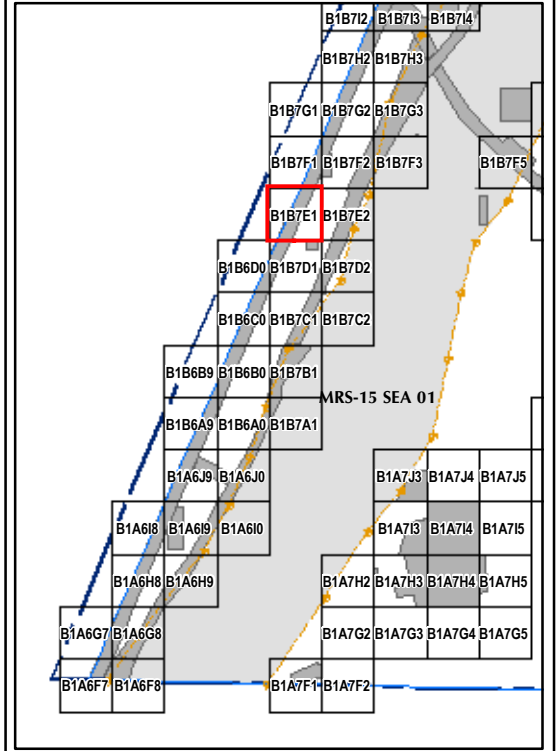
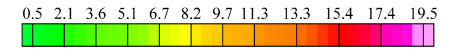


Legend

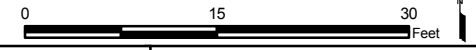
Grid B1B7E1

- 6012 Target Location
- Seaside MRA Boundary
- Roadway Alignment
- SCA Polygons (Investigation Areas)
- Utility Corridor
- MRS Boundary

Response (Stack) mV



State Plane California IV, NAD 1983 (U.S. Survey Foot)

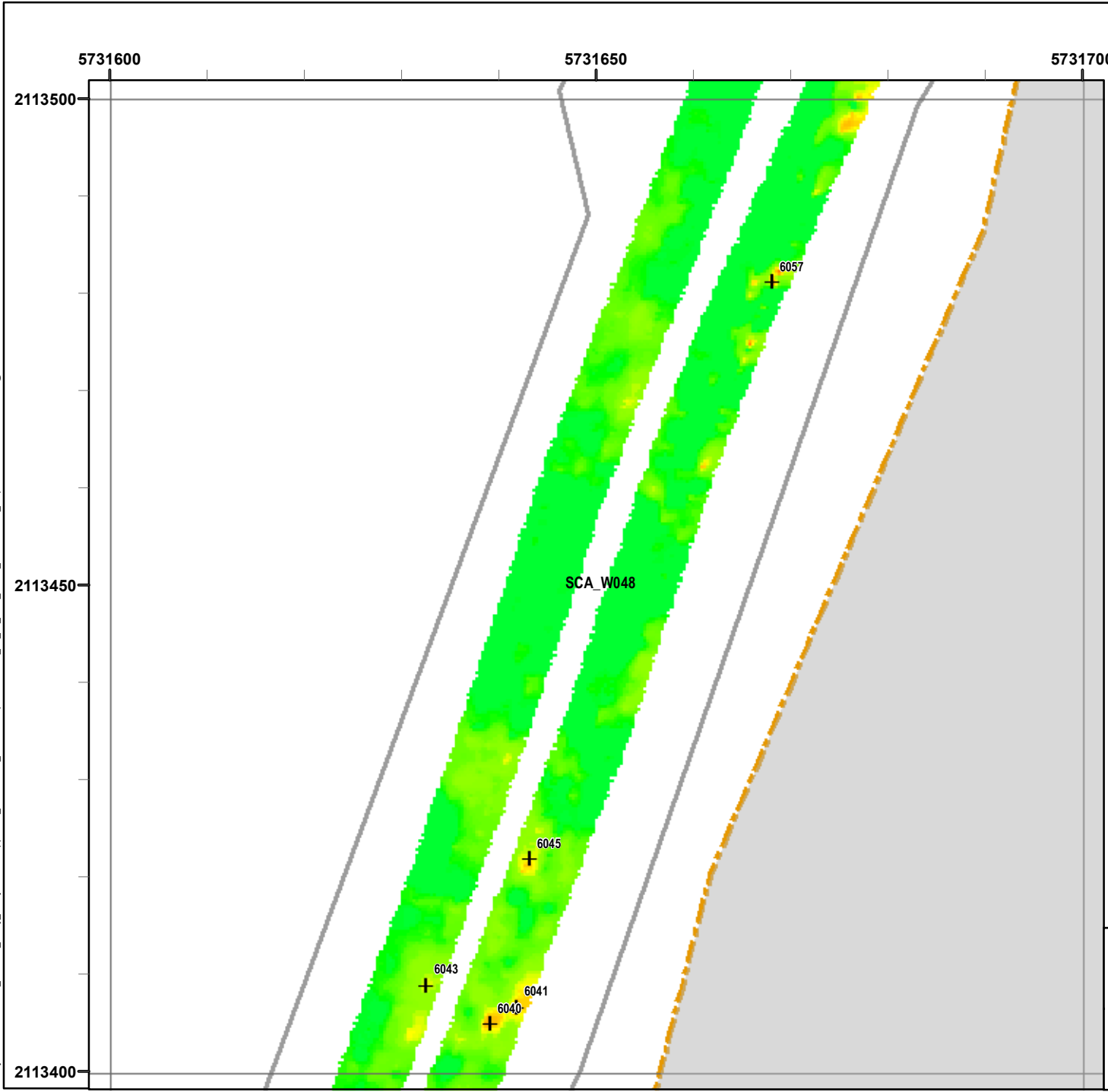


EM61 QC-2 Results
Outside the Roadway Alignment
and Utility Corridor

FORA ESCA RP
 Monterey County, California

Map E2-40

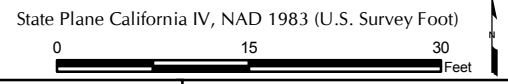
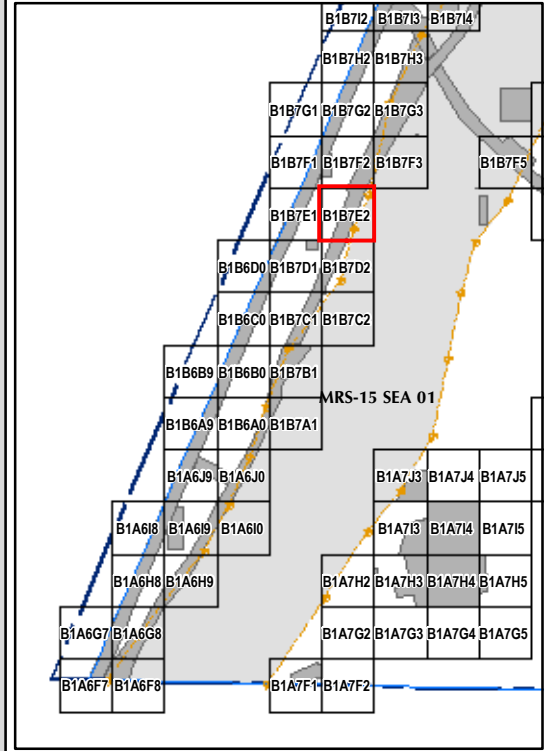
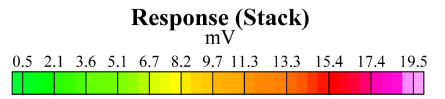
T:\Projects\Seaside\AAR_Outside_Rdwy_UTILITYCORRIDOR\Appendix_EM61\QC2_Results_MapBooks\2010_07_26_SEA_EM61_QC2Results_MapBook01.mxd - 1/13/2011 @ 4:51:21 PM



Legend

Grid B1B7E2

- 6012 Target Location
- Seaside MRA Boundary
- Roadway Alignment
- SCA Polygons (Investigation Areas)
- Utility Corridor
- MRS Boundary




EM61 QC-2 Results
Outside the Roadway Alignment
and Utility Corridor

FORA ESCA RP
 Monterey County, California

Map E2-41

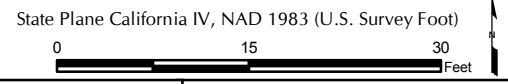
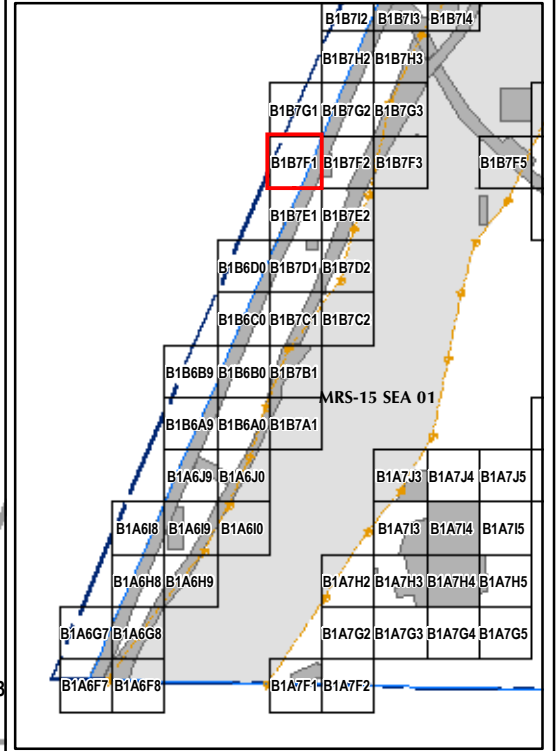
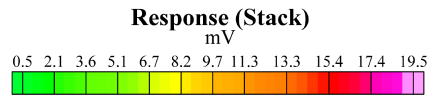
T:\Projects\Seaside\AAR_Outside_Rdwy_UTILITYCORRIDOR\Appendix_EM61QC2_Results_Mapbooks\2010_07_26_SEA_EM61_QC2Results_MapBook01.mxd - 1/13/2011 @ 4:51:21 PM



Legend

- 6012 Target Location
- Seaside MRA Boundary
- Roadway Alignment
- SCA Polygons (Investigation Areas)
- Utility Corridor
- MRS Boundary

Grid B1B7F1

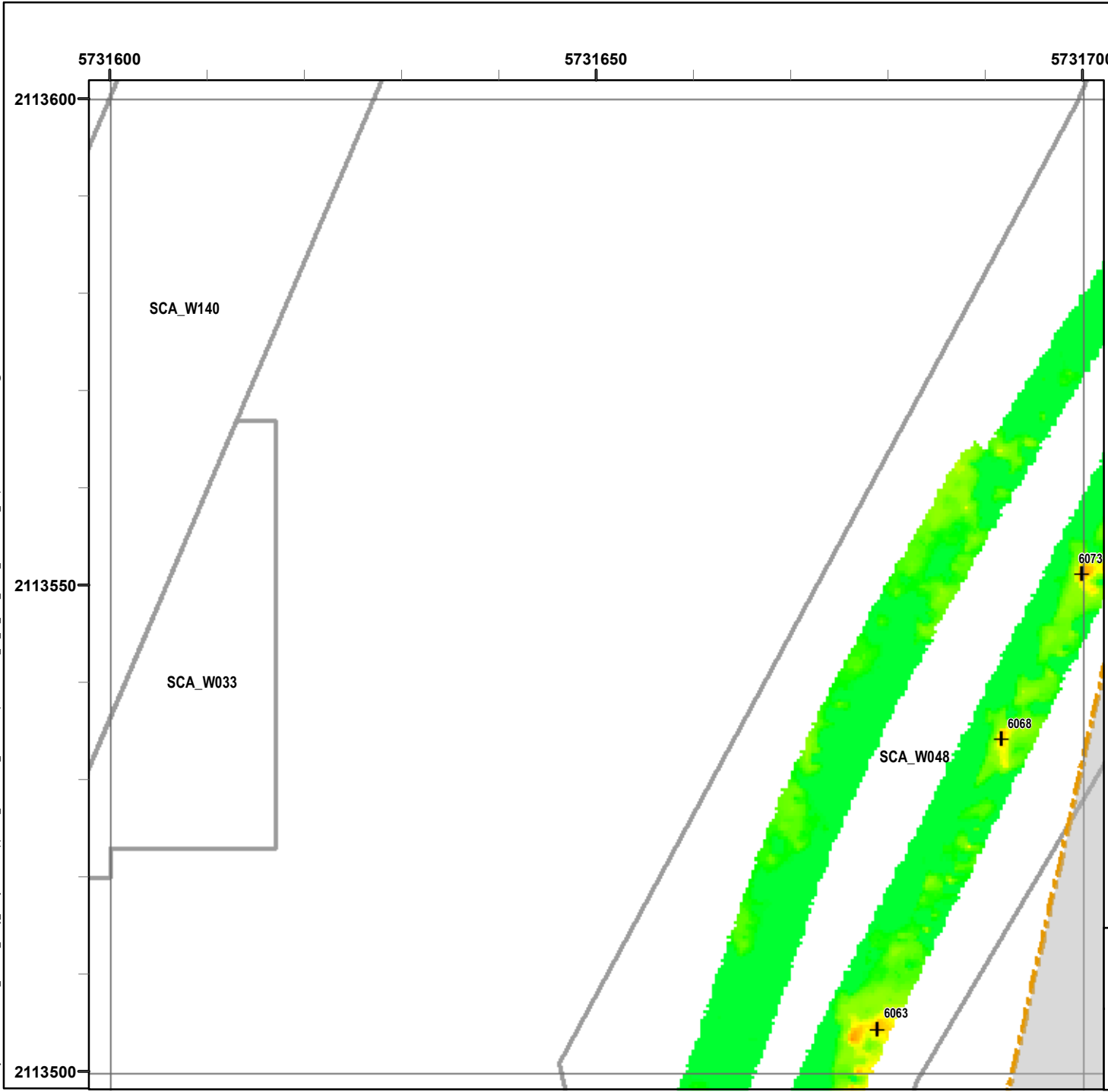


EM61 QC-2 Results Outside the Roadway Alignment and Utility Corridor

FORA ESCA RP
Monterey County, California

Map E2-42

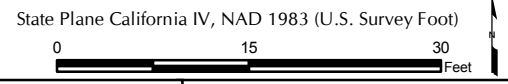
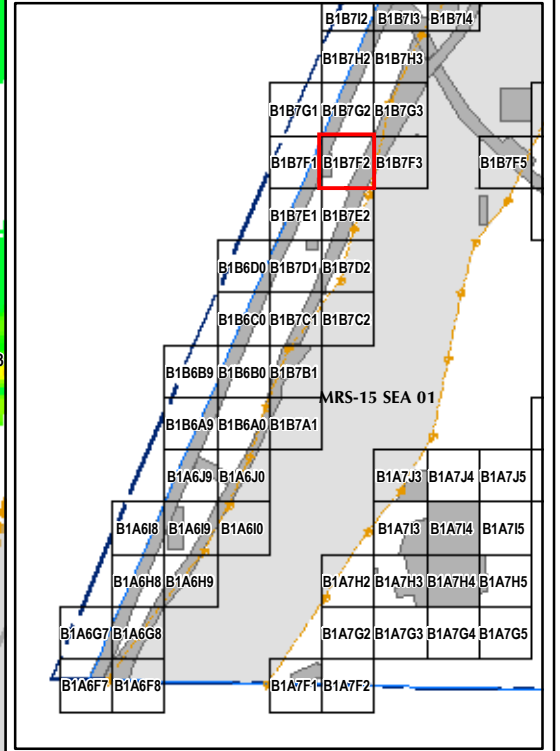
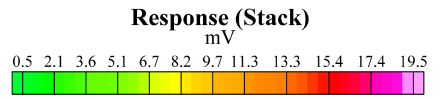
T:\Projects\Seaside\AAR_Outside_Rdwy_UTILITYCorridor\Appendix_EM61QC2_Results_MapBooks\2010_07_26_SEA_EM61_OC2Results_MapBook01.mxd - 1/13/2011 @ 4:51:21 PM



Legend

Grid B1B7F2

- 6012 Target Location
- Seaside MRA Boundary
- Roadway Alignment
- SCA Polygons (Investigation Areas)
- Utility Corridor
- MRS Boundary




EM61 QC-2 Results
Outside the Roadway Alignment
and Utility Corridor

FORA ESCA RP
Monterey County, California

Map E2-43

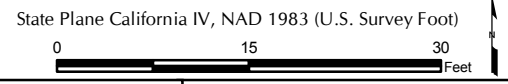
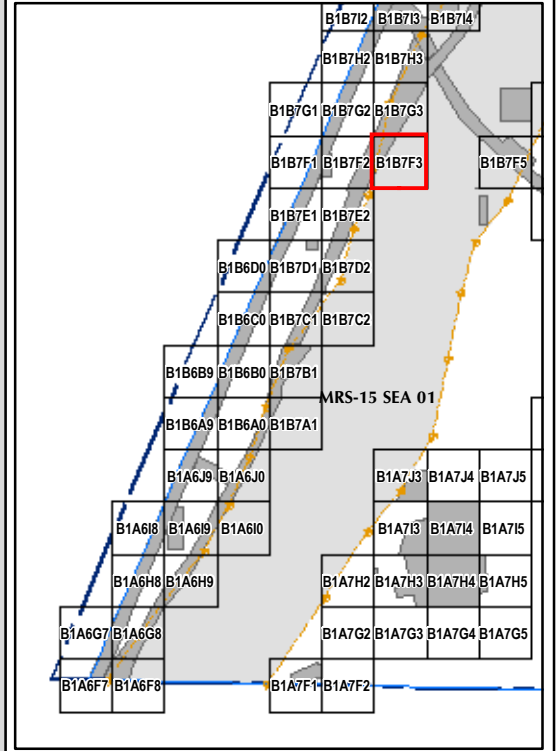
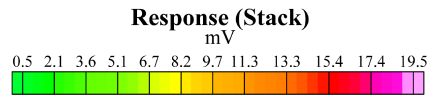
T:\Projects\Seaside\AAR_Outside_Rdwy_UTILITYCorridor\Appendix_EM61QC2_Results_MapBooks\2010_07_26_SEA_EIM61_QC2Results_MapBook01.mxd - 1/13/2011 @ 4:51:21 PM



Legend

Grid B1B7F3

- 6012 Target Location
- Seaside MRA Boundary
- Roadway Alignment
- SCA Polygons (Investigation Areas)
- Utility Corridor
- MRS Boundary

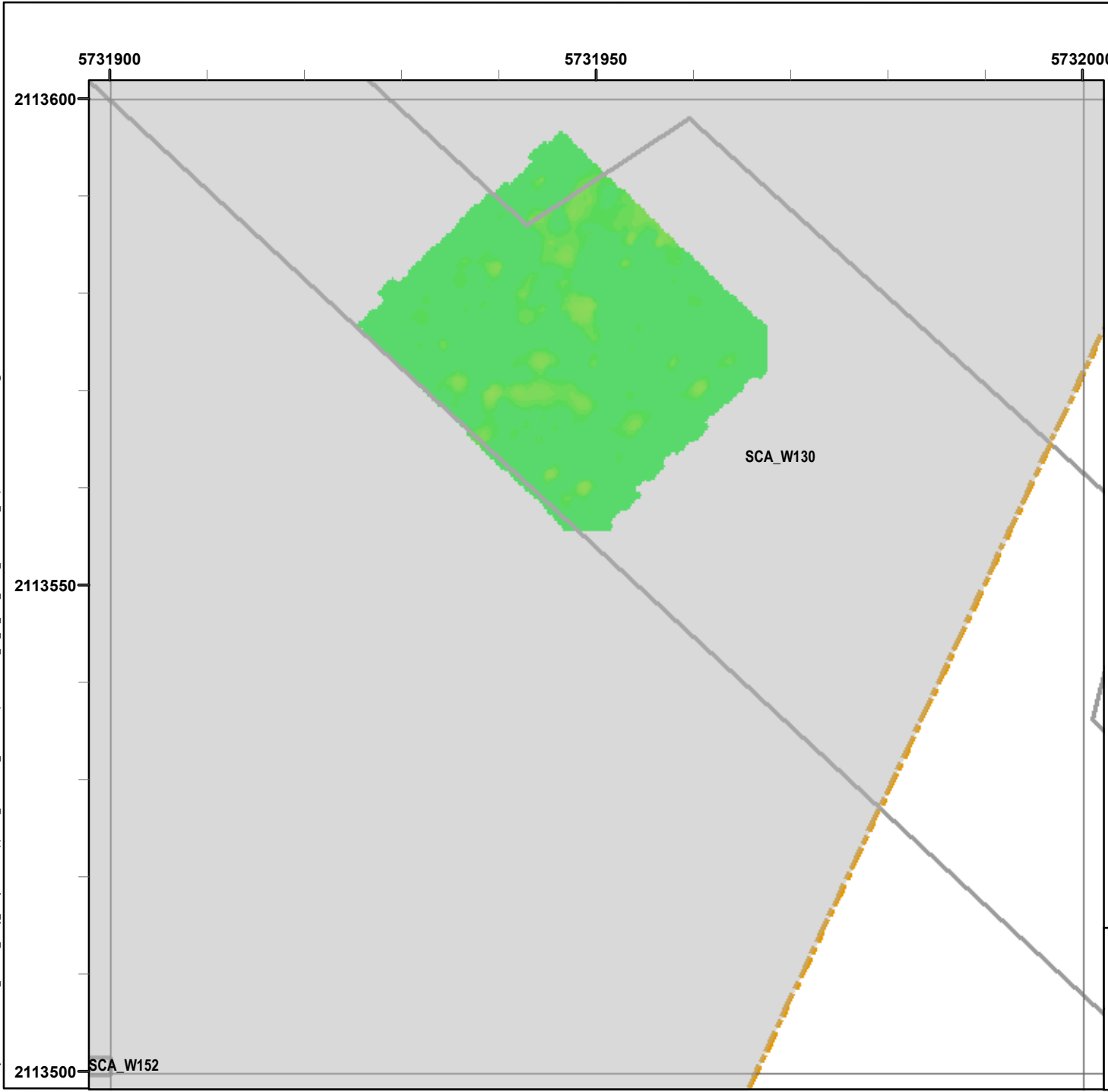


EM61 QC-2 Results Outside the Roadway Alignment and Utility Corridor

FORA ESCA RP
Monterey County, California

Map E2-44

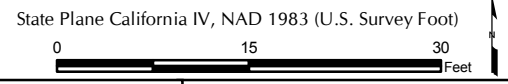
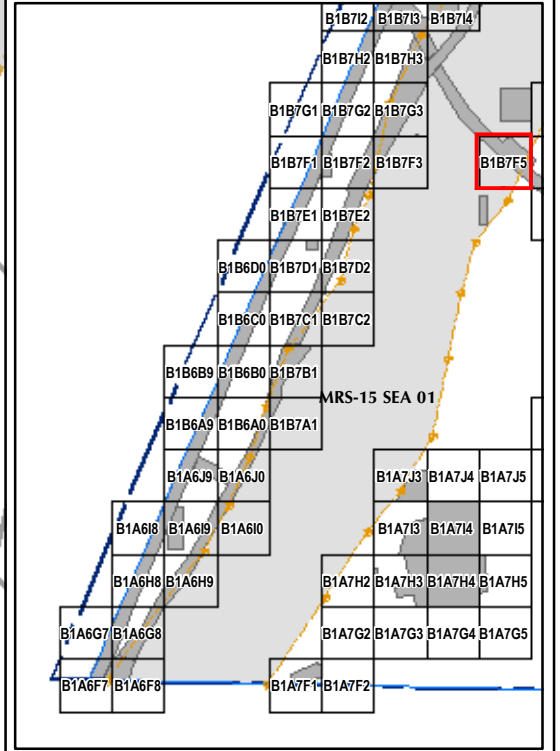
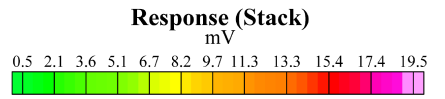
T:\Projects\Seaside\AAR_Outside_Rdwy_UTILITY\Corridor\Appendix_EM61\QC2_Results_MapBooks\2010_07_26_SEA_EM61_QC2Results_MapBook01.mxd - 1/13/2011 @ 4:51:21 PM



Legend

Grid B1B7F5

- 6012 Target Location
- Seaside MRA Boundary
- Roadway Alignment
- SCA Polygons (Investigation Areas)
- Utility Corridor
- MRS Boundary

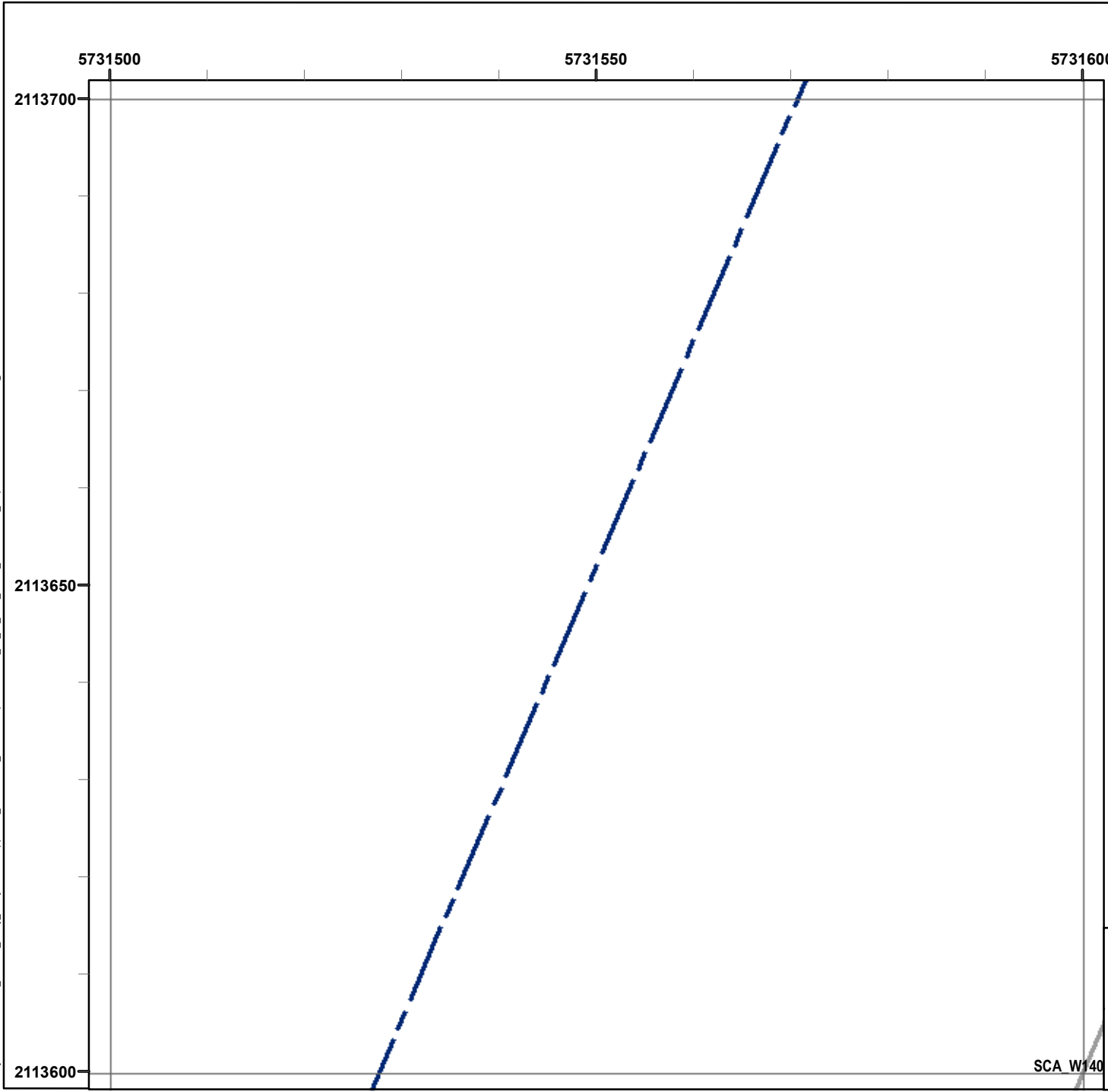


EM61 QC-2 Results
Outside the Roadway Alignment
and Utility Corridor

FORA ESCA RP
Monterey County, California

Map E2-45

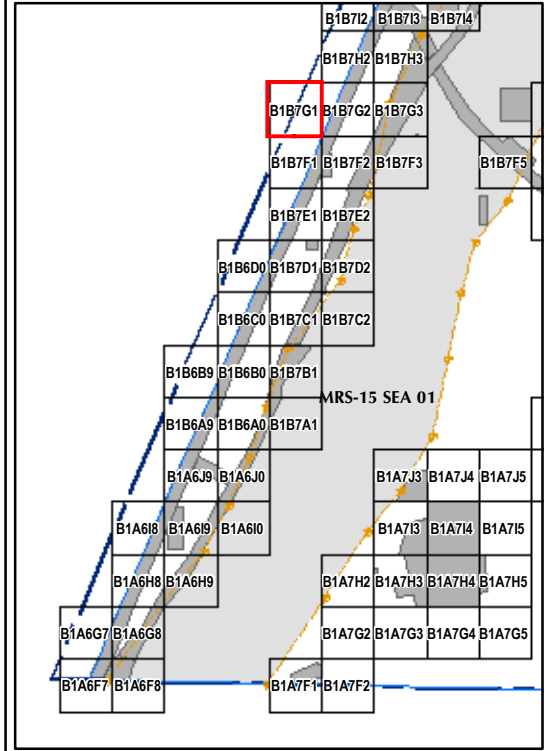
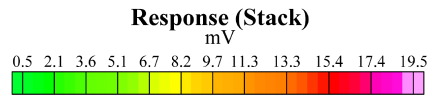
T:\Projects\Seaside\AAR_Outside_Rdwy_UTILITYCorridor\Appendix_EM61QC2_Results_MapBooks\2010_07_26_SEA_EM61_QC2Results_MapBook01.mxd - 1/13/2011 @ 4:51:21 PM



Legend

Grid B1B7G1

- 6012 Target Location
- Seaside MRA Boundary
- Roadway Alignment
- SCA Polygons (Investigation Areas)
- Utility Corridor
- MRS Boundary



State Plane California IV, NAD 1983 (U.S. Survey Foot)



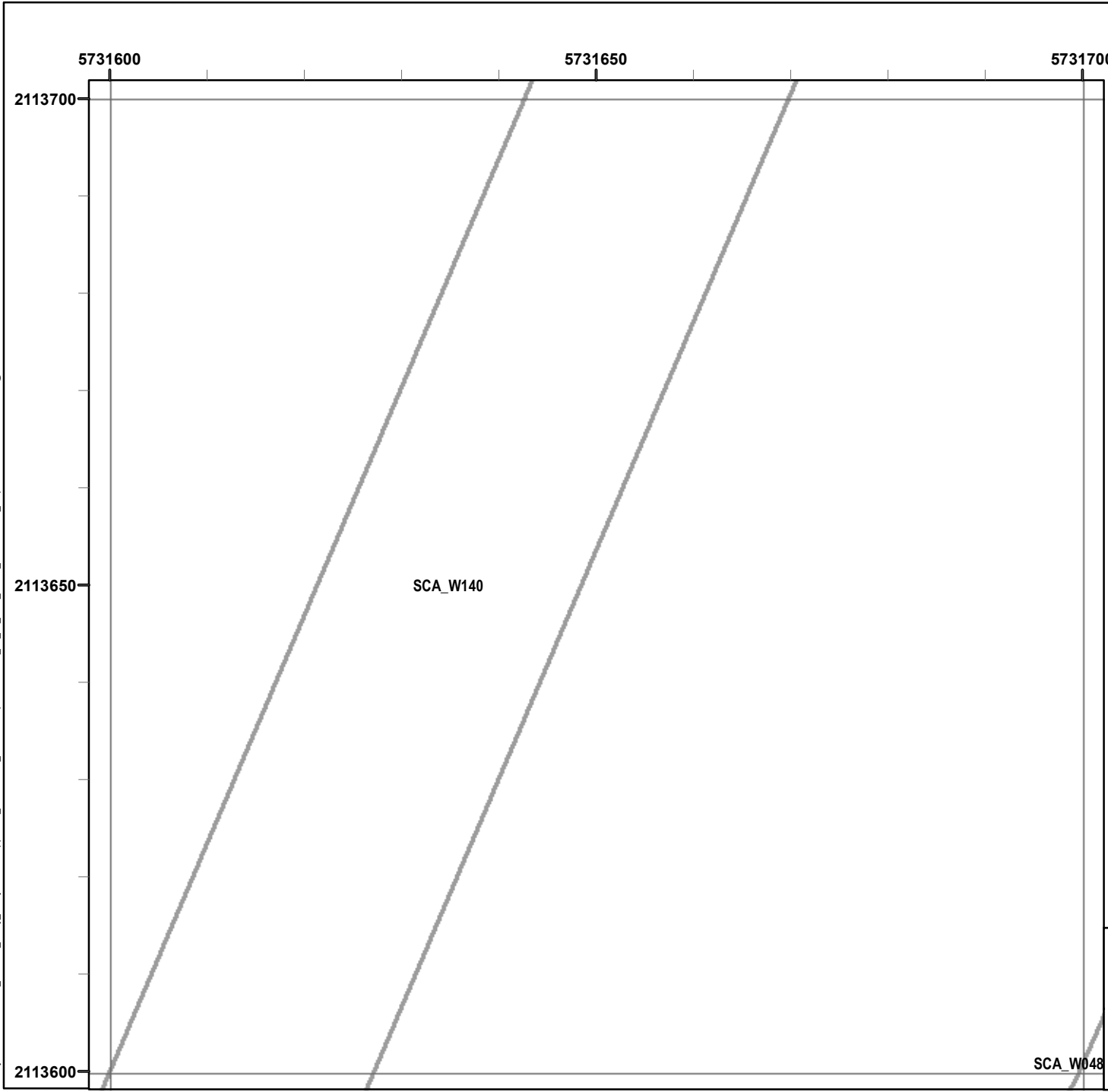
EM61 QC-2 Results Outside the Roadway Alignment and Utility Corridor

FORA ESCA RP
Monterey County, California

Map E2-46

SCA W140

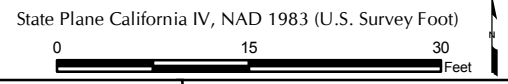
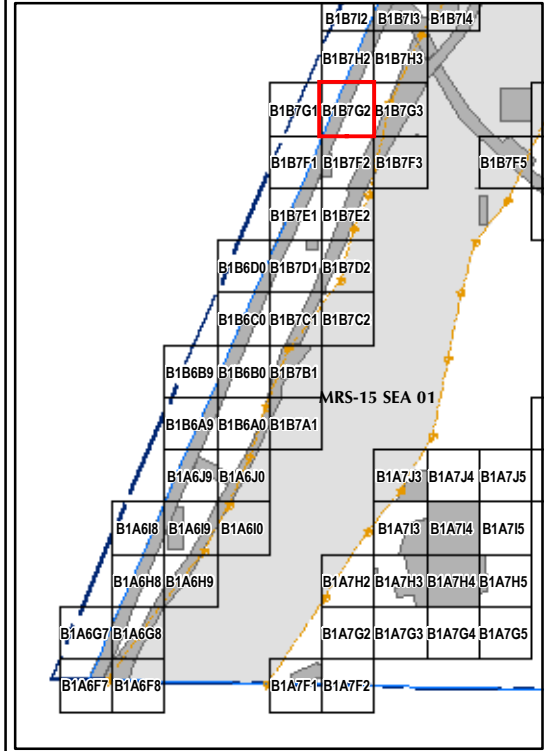
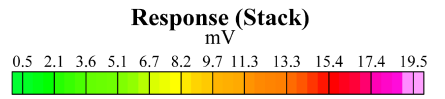
T:\Projects\Seaside\AAR_Outside_Rdwy_UTILITYCorridor\Appendix_EM61QC2_Results_MapBooks\2010_07_26_SEA_EM61_QC2Results_MapBook01.mxd - 1/13/2011 @ 4:51:21 PM



Legend

Grid B1B7G2

- 6012 Target Location
- Seaside MRA Boundary
- Roadway Alignment
- SCA Polygons (Investigation Areas)
- Utility Corridor
- MRS Boundary




EM61 QC-2 Results
Outside the Roadway Alignment
and Utility Corridor

FORA ESCA RP
Monterey County, California

Map E2-47

SCA_W048

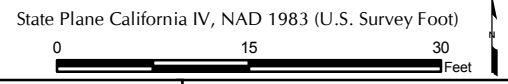
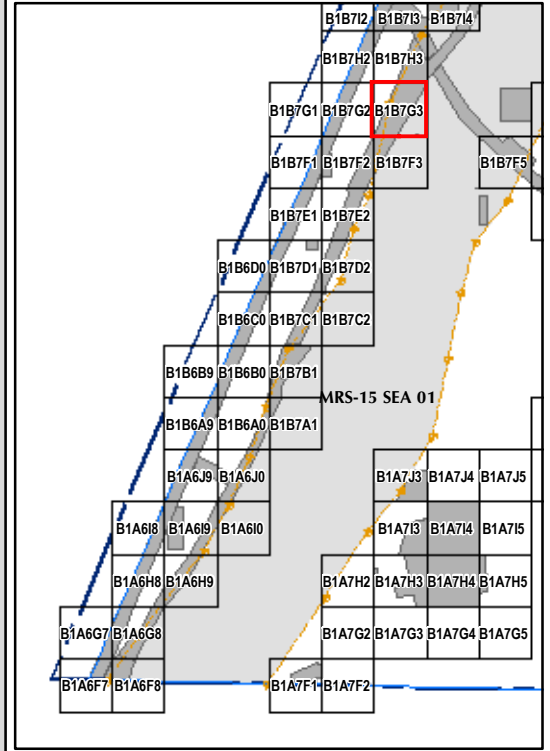
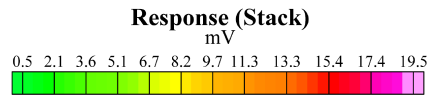
T:\Projects\Seaside\AAR_Outside_Rdwy_UTILITYCorridor\Appendix_EM61QC2_Results_MapBooks\2010_07_26_SEA_EM61_OC2Results_MapBook01.mxd - 1/13/2011 @ 4:51:21 PM



Legend

Grid B1B7G3

- 6012 Target Location
- Seaside MRA Boundary
- Roadway Alignment
- SCA Polygons (Investigation Areas)
- Utility Corridor
- MRS Boundary

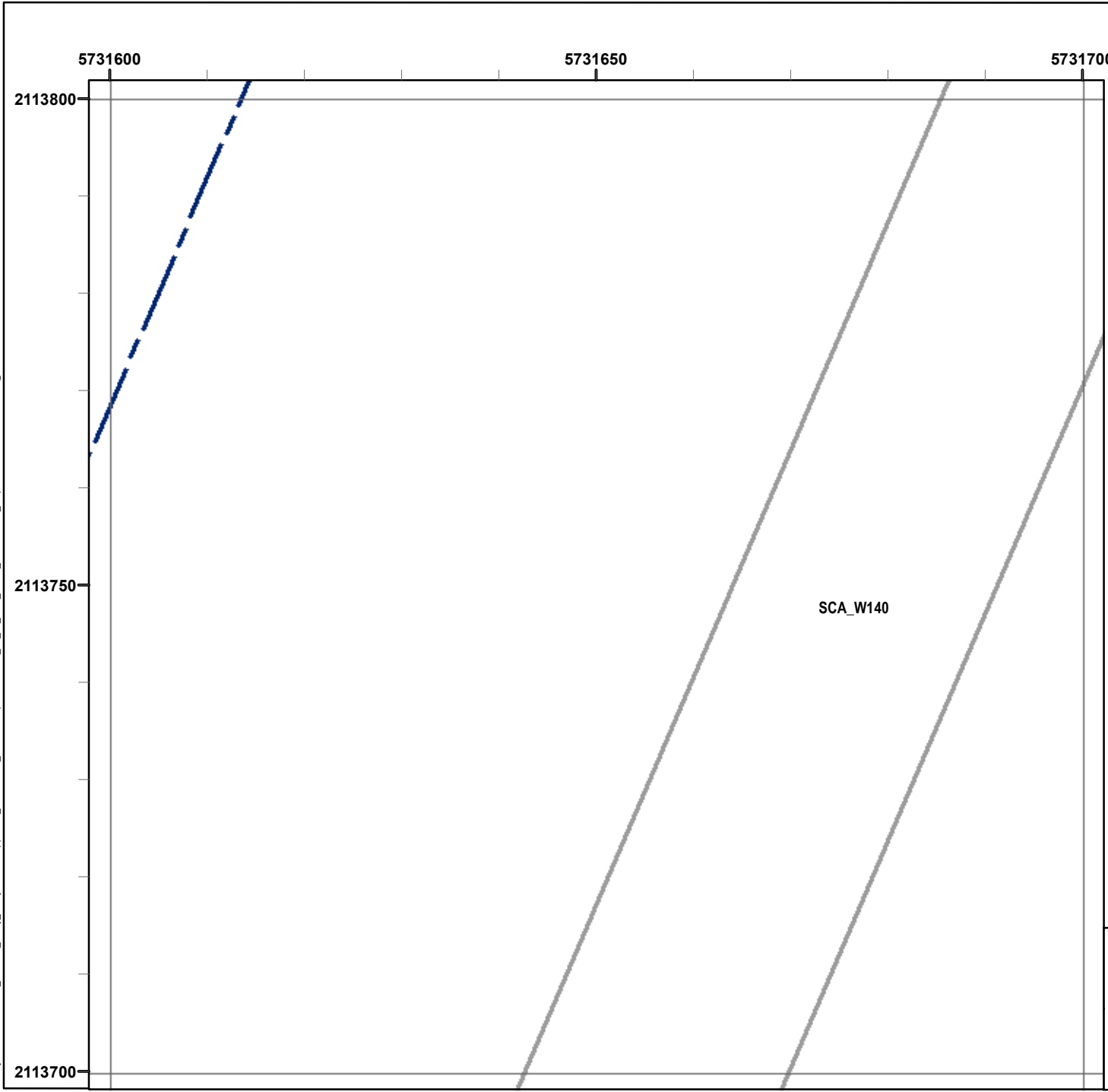


EM61 QC-2 Results
Outside the Roadway Alignment
and Utility Corridor

FORA ESCA RP
Monterey County, California

Map E2-48

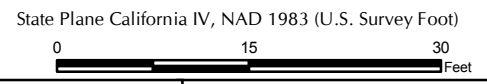
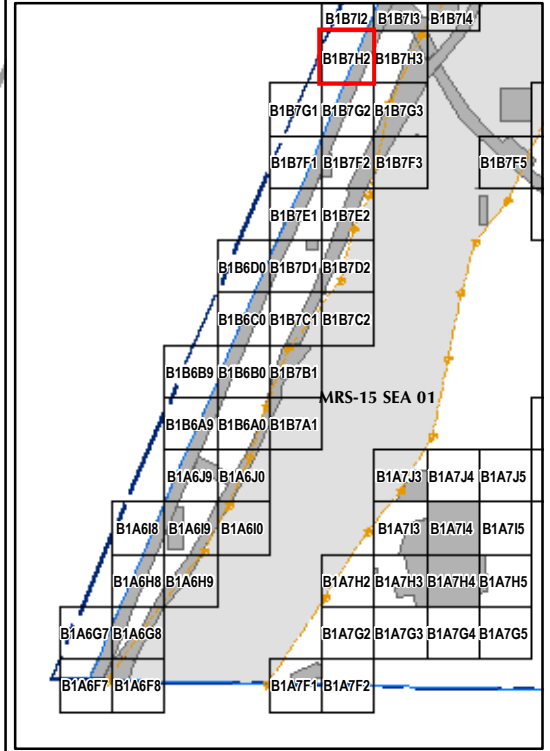
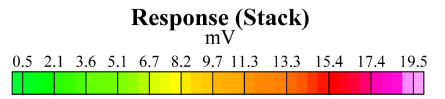
T:\Projects\Seaside\AAR_Outside_Rdwy_UTILITYCorridor\Appendix_EM61QC2_Results_MapBooks\2010_07_26_SEA_EM61_QC2Results_MapBook01.mxd - 1/13/2011 @ 4:51:21 PM



Legend

Grid B1B7H2

- 6012 Target Location
- Seaside MRA Boundary
- Roadway Alignment
- SCA Polygons (Investigation Areas)
- Utility Corridor
- MRS Boundary

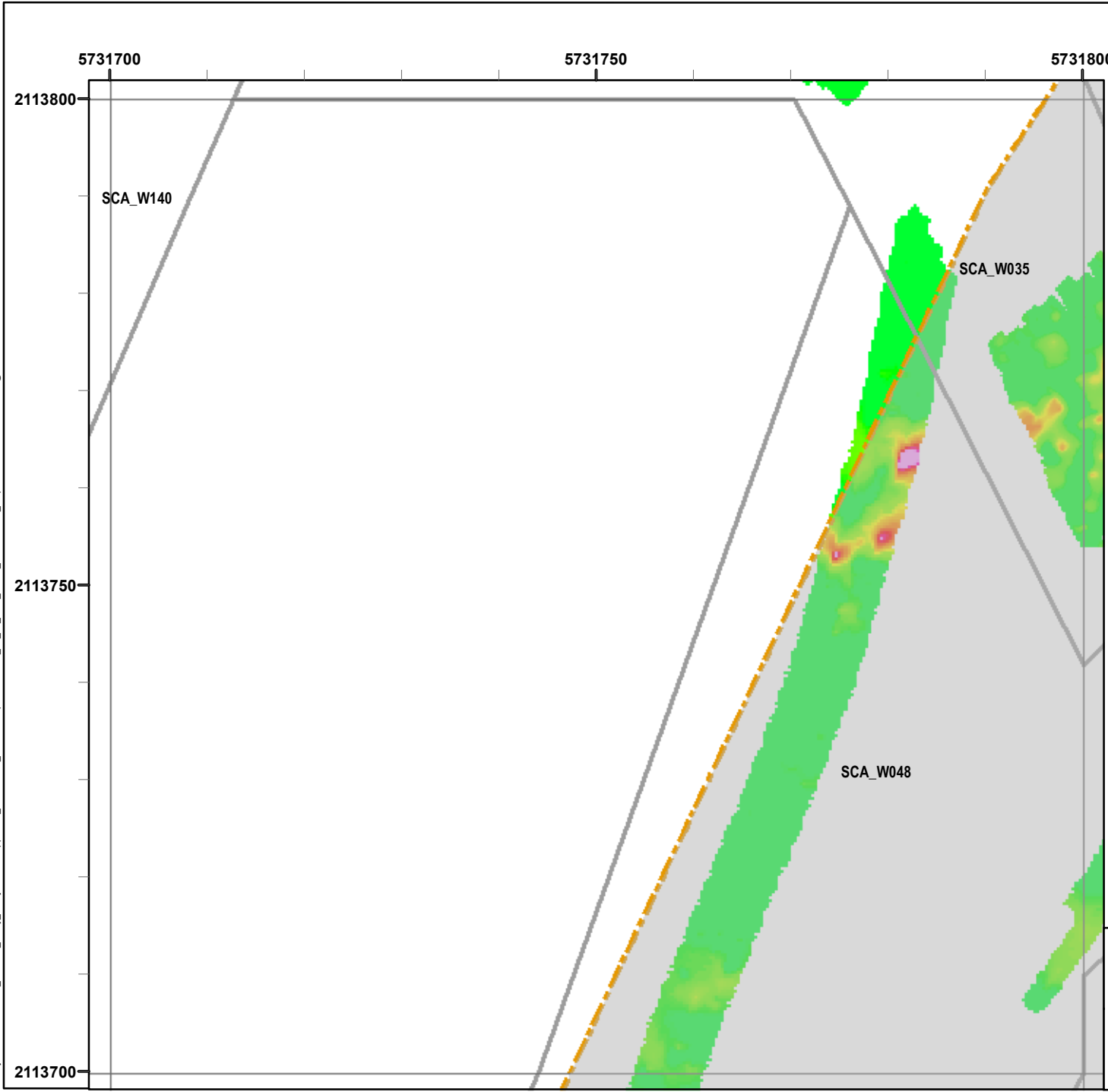


EM61 QC-2 Results
Outside the Roadway Alignment
and Utility Corridor

FORA ESCA RP
 Monterey County, California

Map E2-49

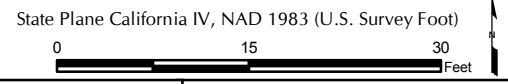
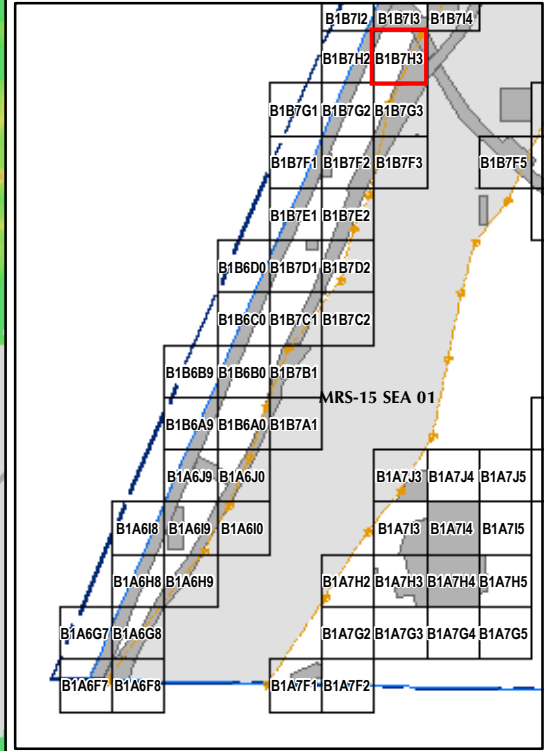
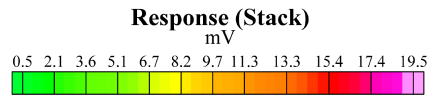
T:\Projects\Seaside\AAR_Outside_Rdwy_UTILITYCorridor\Appendix_EM61QC2_Results_MapBooks\2010_07_26_SEA_EM61_QC2Results_MapBook01.mxd - 1/13/2011 @ 4:51:21 PM



Legend

Grid B1B7H3

- 6012 Target Location
- Seaside MRA Boundary
- Roadway Alignment
- SCA Polygons (Investigation Areas)
- Utility Corridor
- MRS Boundary

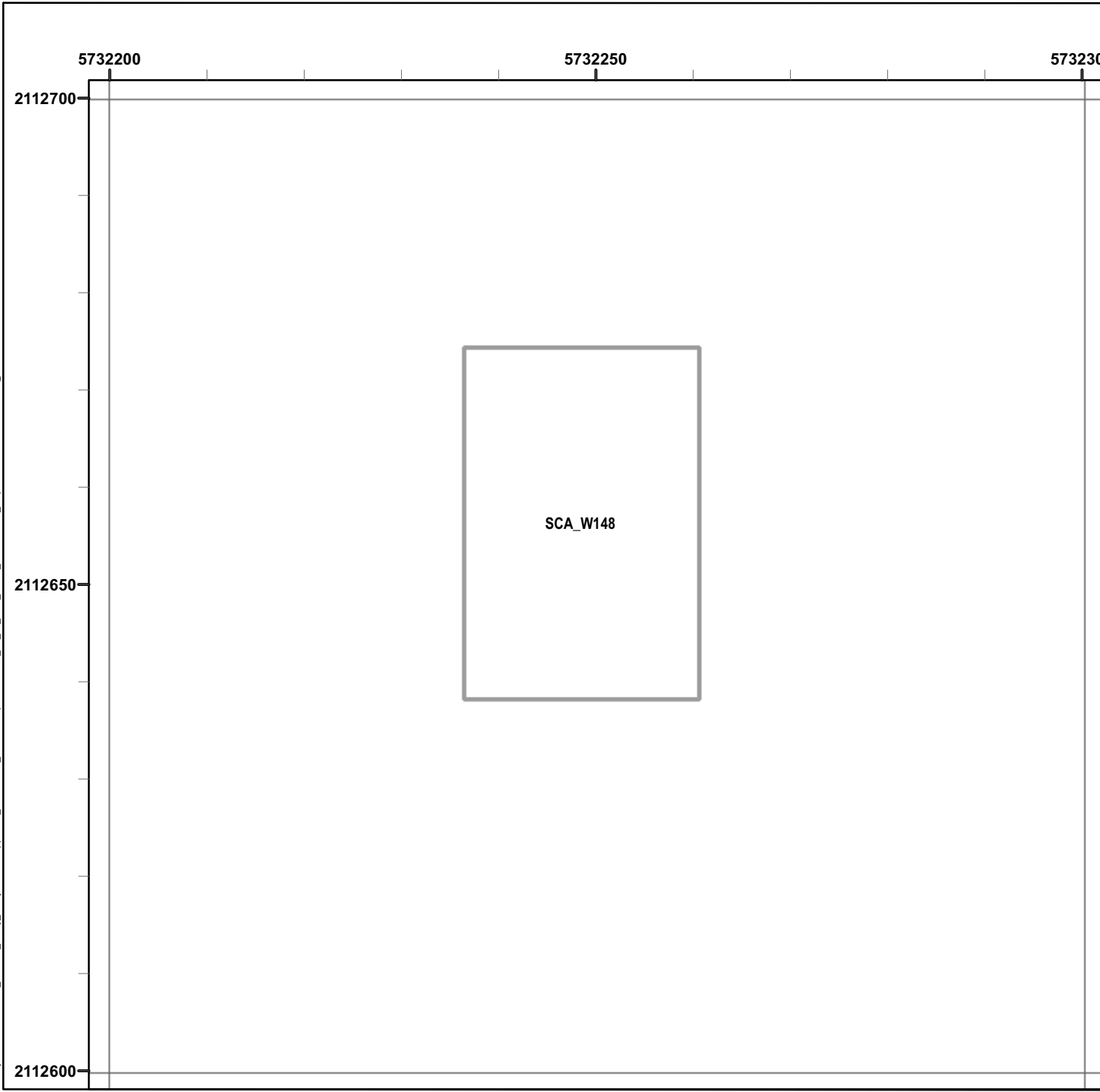


EM61 QC-2 Results
Outside the Roadway Alignment
and Utility Corridor

FORA ESCA RP
Monterey County, California

Map E2-50


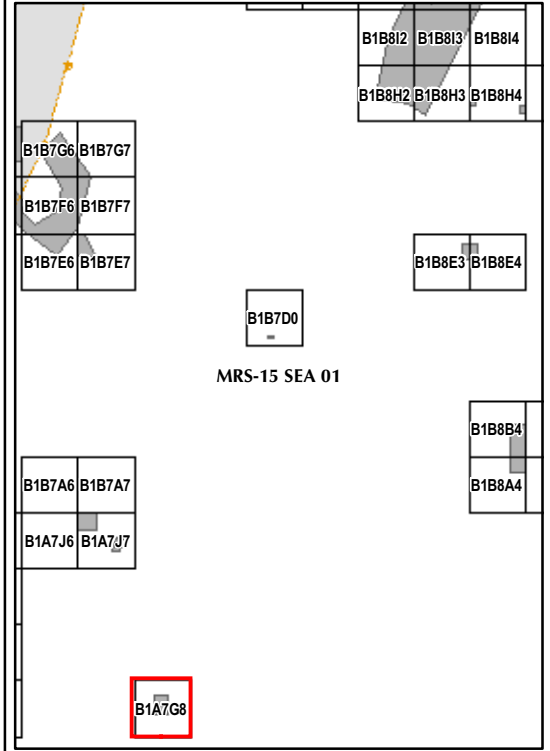
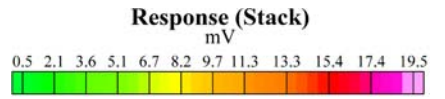
T:\Projects\Seaside\AAR_Outside_Rdwy_UTILITYCorridor\Appendix_EM61\QC2_Results_MapBooks\2010_07_26_SEA_EM61_QC2Results_MapBook02.mxd - 1/13/2011 @ 2:04:11 PM



Legend

Grid B1A7G8

- 6012 Target Location
- Seaside MRA Boundary
- Roadway Alignment
- SCA Polygons (Investigation Areas)
- Utility Corridor
- MRS Boundary




EM61 QC-2 Results
Outside the Roadway Alignment
and Utility Corridor

FORA ESCA RP
 Monterey County, California

Map E2-51

T:\Projects\Seaside\AAR_Outside_Rdwy_UTILITYCorridor\Appendix_EM61\QC2_Results_MapBooks\2010_07_26_SEA_EM61_QC2Results_MapBook02.mxd - 1/13/2011 @ 2:04:11 PM




Legend

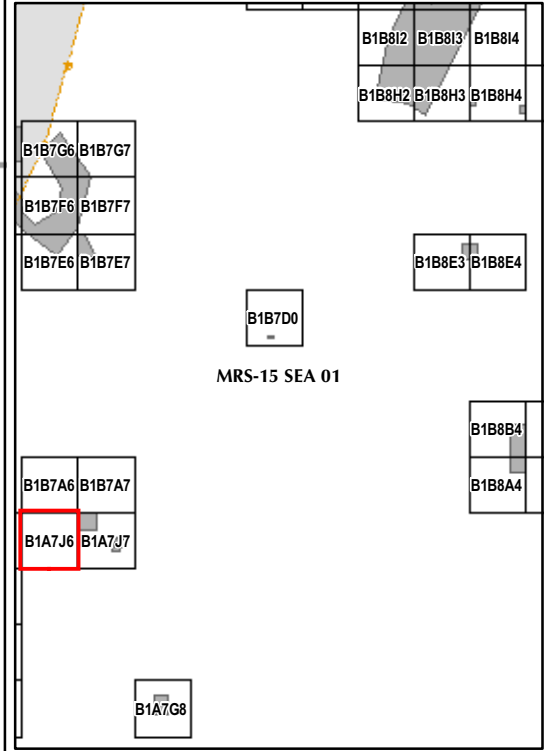
Grid B1A7J6

- 6012 Target Location
- Seaside MRA Boundary
- Roadway Alignment
- SCA Polygons (Investigation Areas)
- Utility Corridor
- MRS Boundary


Response (Stack) mV



SCA_W031



State Plane California IV, NAD 1983 (U.S. Survey Foot)

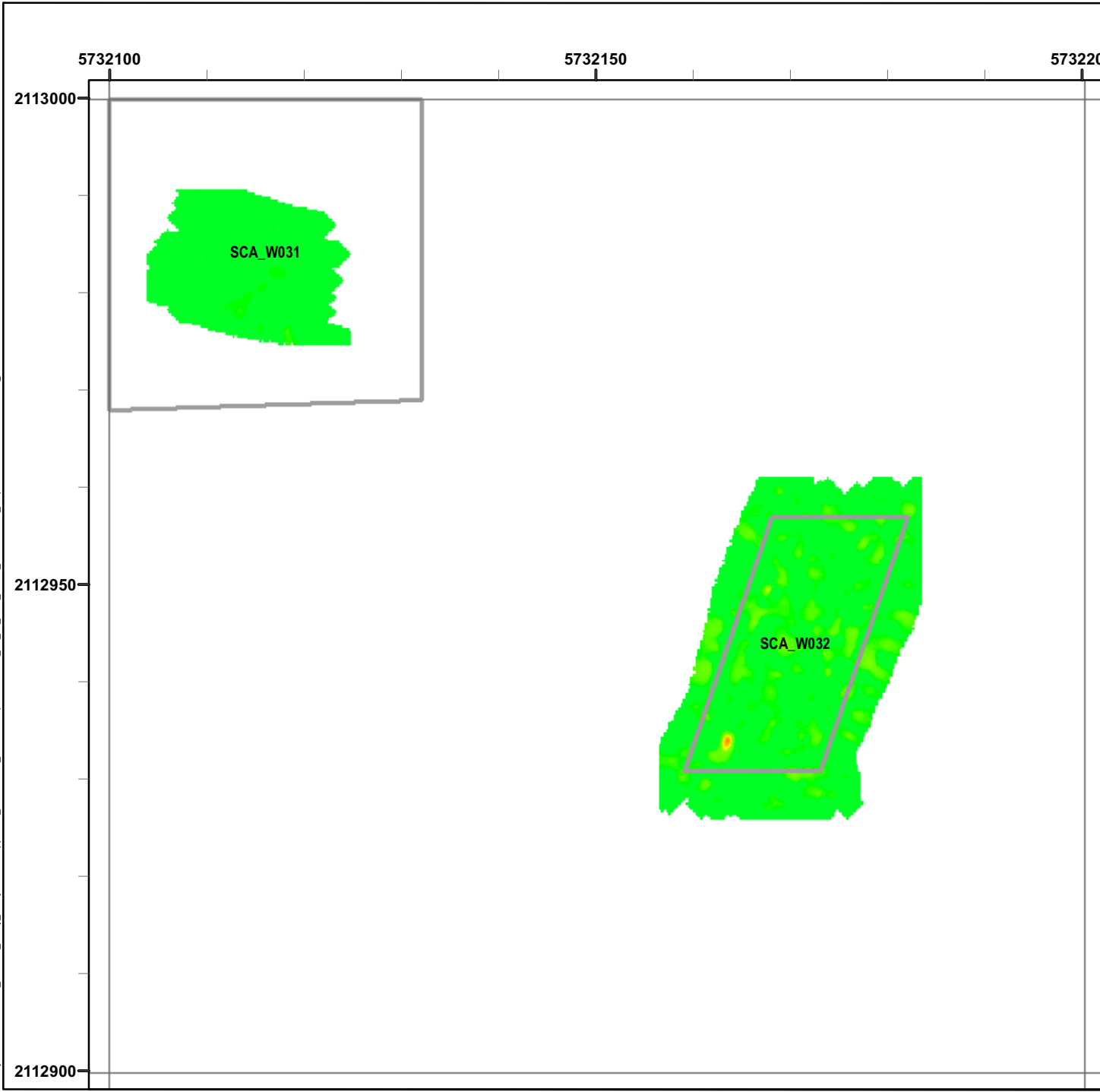


EM61 QC-2 Results
Outside the Roadway Alignment
and Utility Corridor

FORA ESCA RP
 Monterey County, California

Map E2-52

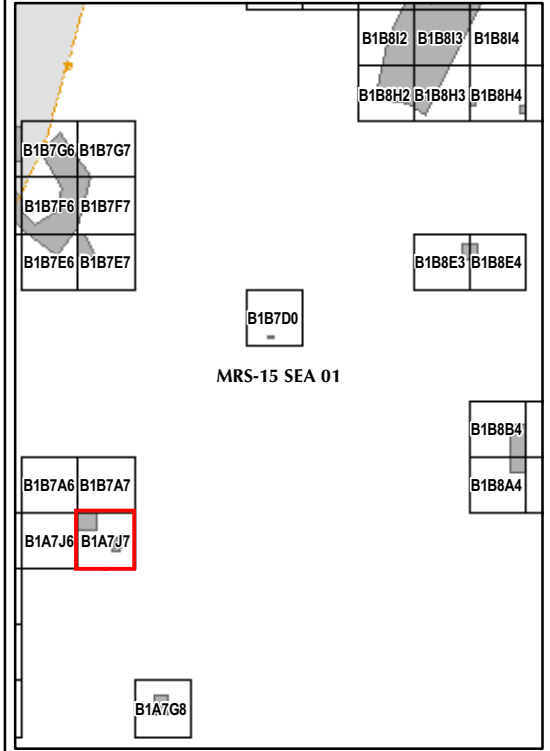
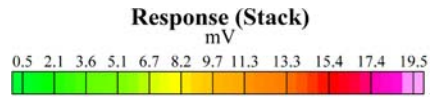
T:\Projects\Seaside\AAR_Outside_Rdwy_UTILITYCorridor\Appendix_EM61\QC2_Results_Mapbooks\2010_07_26_SEA_EM61_QC2Results_MapBook02.mxd - 1/13/2011 @ 2:04:11 PM



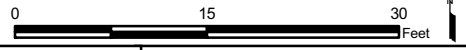
Legend

Grid B1A7J7

- 6012 Target Location
- Seaside MRA Boundary
- Roadway Alignment
- SCA Polygons (Investigation Areas)
- Utility Corridor
- MRS Boundary



State Plane California IV, NAD 1983 (U.S. Survey Foot)



EM61 QC-2 Results
Outside the Roadway Alignment
and Utility Corridor

FORA ESCA RP
Monterey County, California

Map E2-53

T:\Projects\Seaside\AAR_Outside_Rdwy_UTILITYCorridor\Appendix_EM61\QC2_Results_Mapbooks\2010_07_26_SEA_EM61_QC2Results_MapBook02.mxd - 1/13/2011 @ 2:04:11 PM

5732000 5732050 5732100

2113100

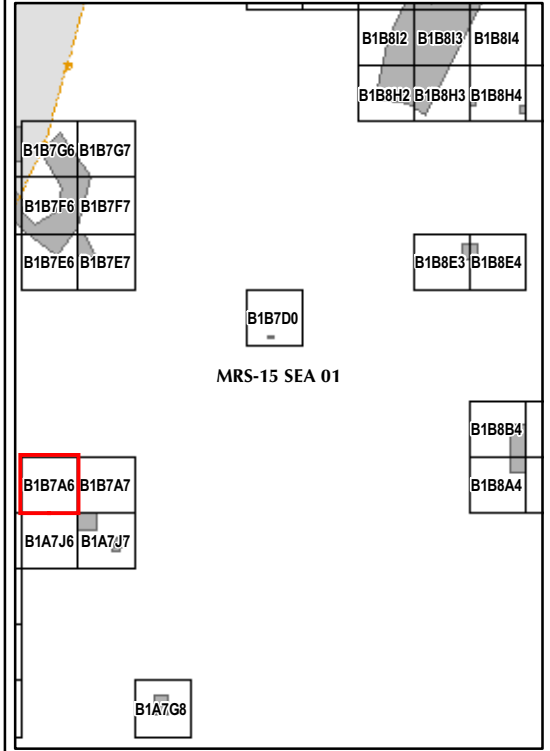
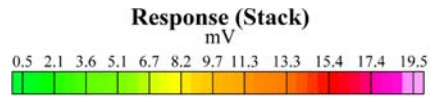
2113050

2113000

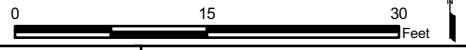
Legend

Grid B1B7A6

- 6012 Target Location
- Seaside MRA Boundary
- Roadway Alignment
- SCA Polygons (Investigation Areas)
- Utility Corridor
- MRS Boundary



State Plane California IV, NAD 1983 (U.S. Survey Foot)




EM61 QC-2 Results
Outside the Roadway Alignment
and Utility Corridor

FORA ESCA RP
Monterey County, California

Map E2-54

SCA W031

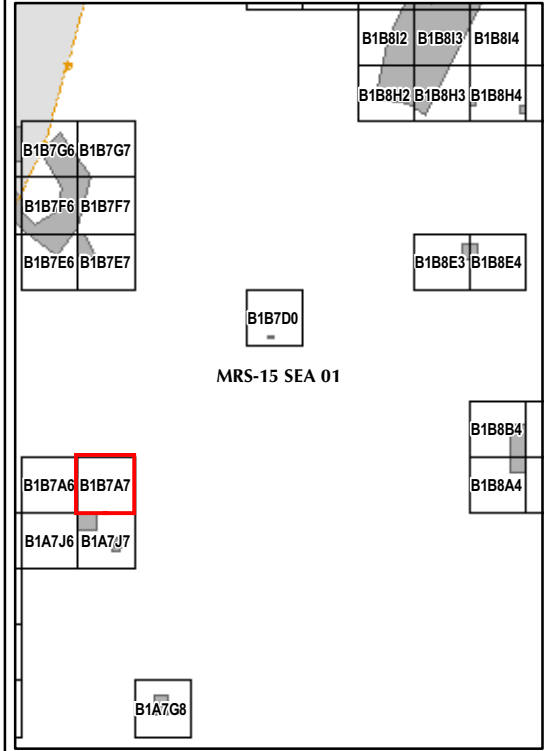
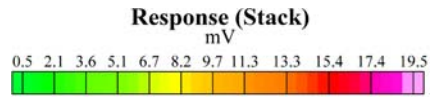
T:\Projects\Seaside\AAR_Outside_Rdwy_UTILITYCorridor\Appendix_EM61\QC2_Results_MapBooks\2010_07_26_SEA_EM61_QC2Results_MapBook02.mxd - 1/13/2011 @ 2:04:11 PM



Legend

Grid B1B7A7

- 6012 Target Location
- Seaside MRA Boundary
- Roadway Alignment
- SCA Polygons (Investigation Areas)
- Utility Corridor
- MRS Boundary



State Plane California IV, NAD 1983 (U.S. Survey Foot)




EM61 QC-2 Results
Outside the Roadway Alignment
and Utility Corridor

FORA ESCA RP
Monterey County, California

Map E2-55

2113000 SCA W031

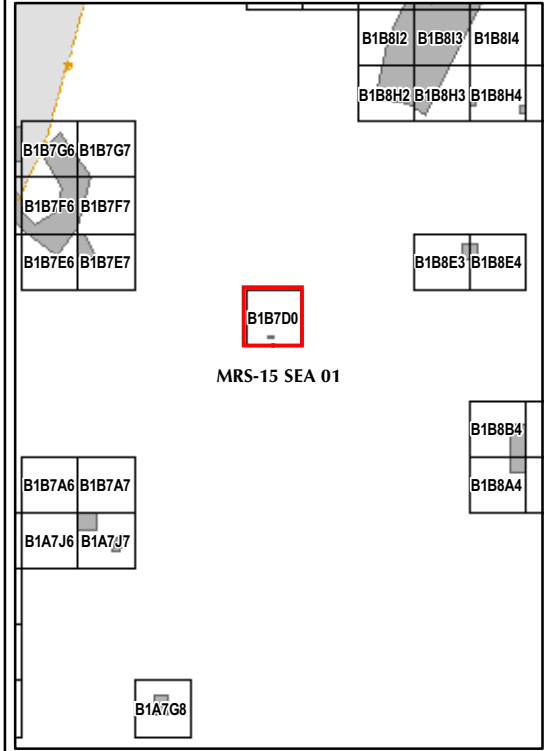
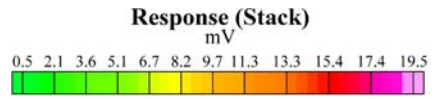
T:\Projects\Seaside\AAR_Outside_Rdwy_UTILITYCorridor\Appendix_EM61\QC2_Results_Mapbooks\2010_07_26_SEA_EM61_QC2Results_MapBook02.mxd - 1/13/2011 @ 2:04:11 PM



Legend

Grid B1B7D0

- 6012 Target Location
- Seaside MRA Boundary
- Roadway Alignment
- SCA Polygons (Investigation Areas)
- Utility Corridor
- MRS Boundary



State Plane California IV, NAD 1983 (U.S. Survey Foot)

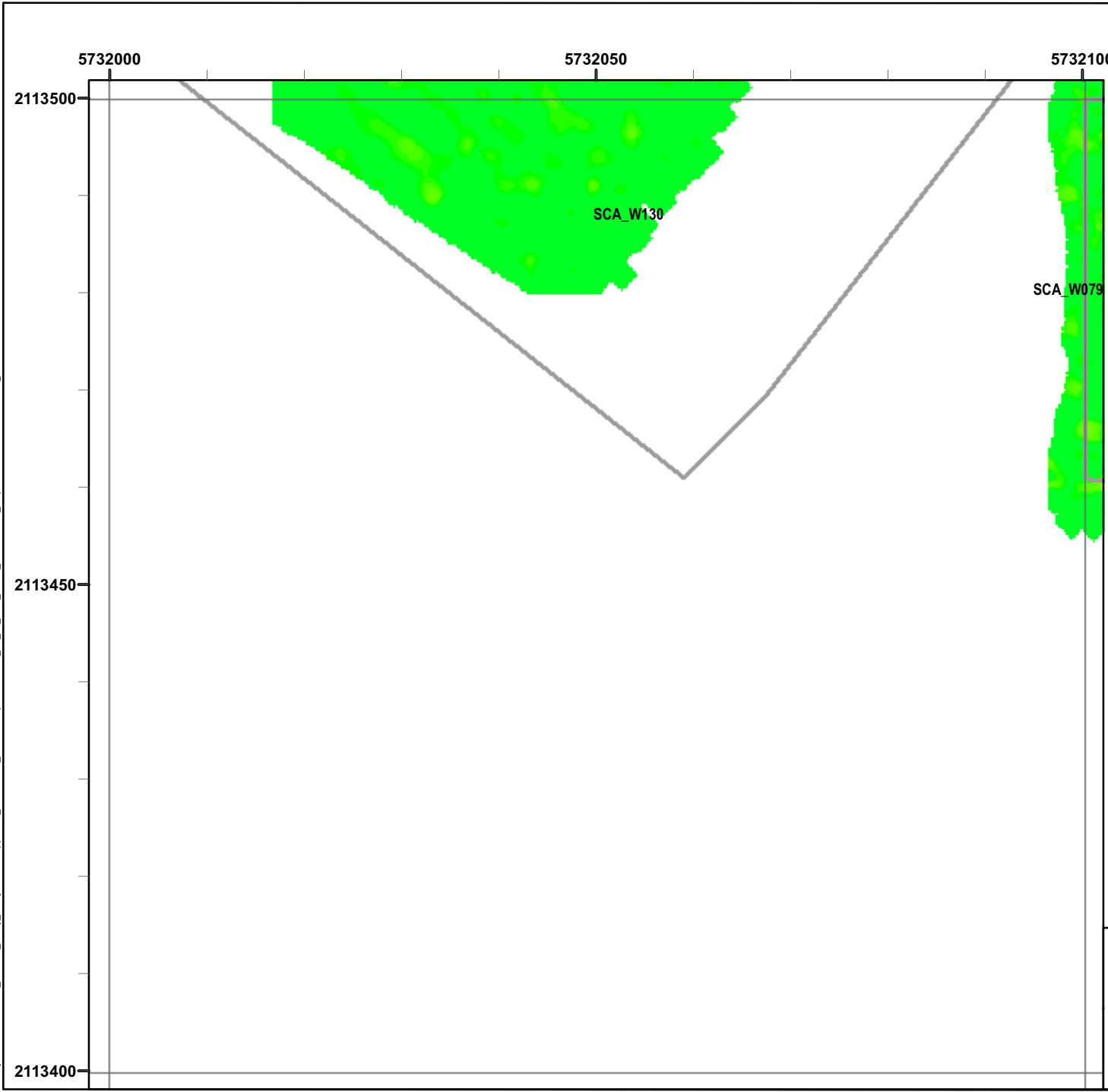


EM61 QC-2 Results
Outside the Roadway Alignment
and Utility Corridor

FORA ESCA RP
Monterey County, California

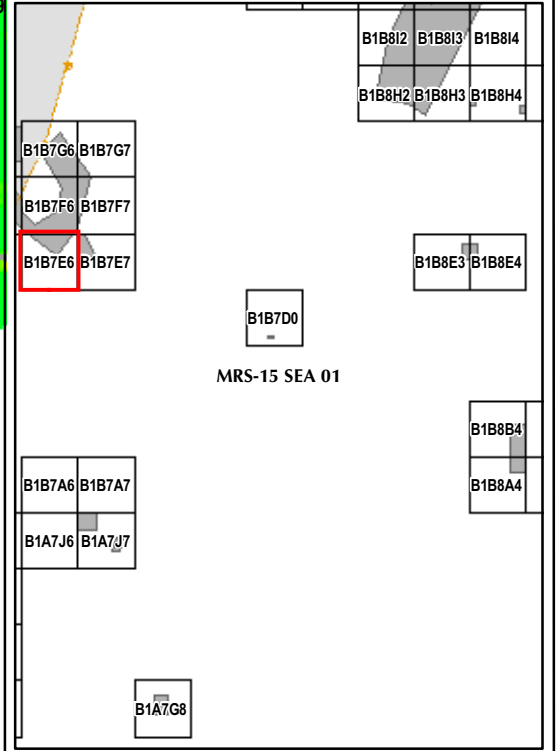
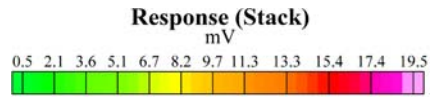
Map E2-56

T:\Projects\Seaside\AAR_Outside_Rdwy_UTILITYCorridor\Appendix_EM61\QC2_Results_Mapbooks\2010_07_26_SEA_EM61_QC2Results_MapBook02.mxd - 1/13/2011 @ 2:04:11 PM



Legend

- 6012 Target Location
- Seaside MRA Boundary
- Roadway Alignment
- SCA Polygons (Investigation Areas)
- Utility Corridor
- MRS Boundary



State Plane California IV, NAD 1983 (U.S. Survey Foot)

0 15 30 Feet




EM61 QC-2 Results
Outside the Roadway Alignment
and Utility Corridor

FORA ESCA RP
Monterey County, California

Map E2-57


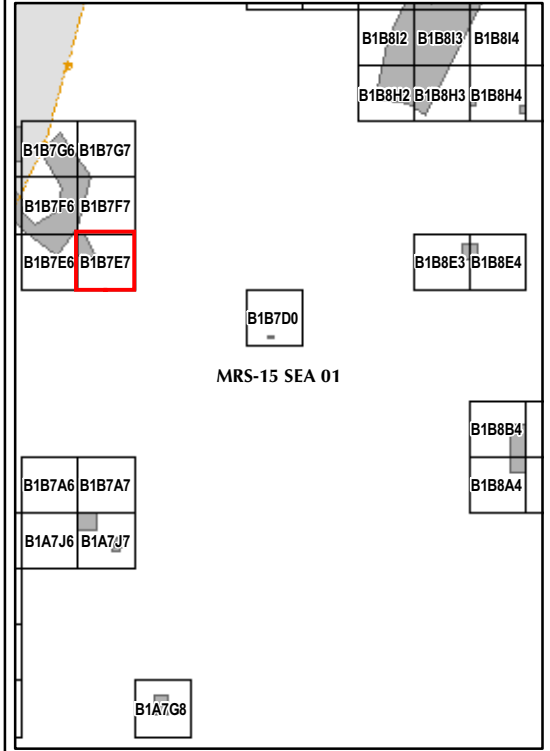
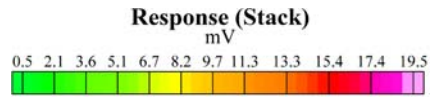
T:\Projects\Seaside\AAR_Outside_Rdwy_UTILITYCorridor\Appendix_EM61\QC2_Results_MapBooks\2010_07_26_SEA_EM61_QC2Results_MapBook02.mxd - 1/13/2011 @ 2:04:11 PM



Legend

Grid B1B7E7

- 6012 Target Location
- Seaside MRA Boundary
- Roadway Alignment
- SCA Polygons (Investigation Areas)
- Utility Corridor
- MRS Boundary

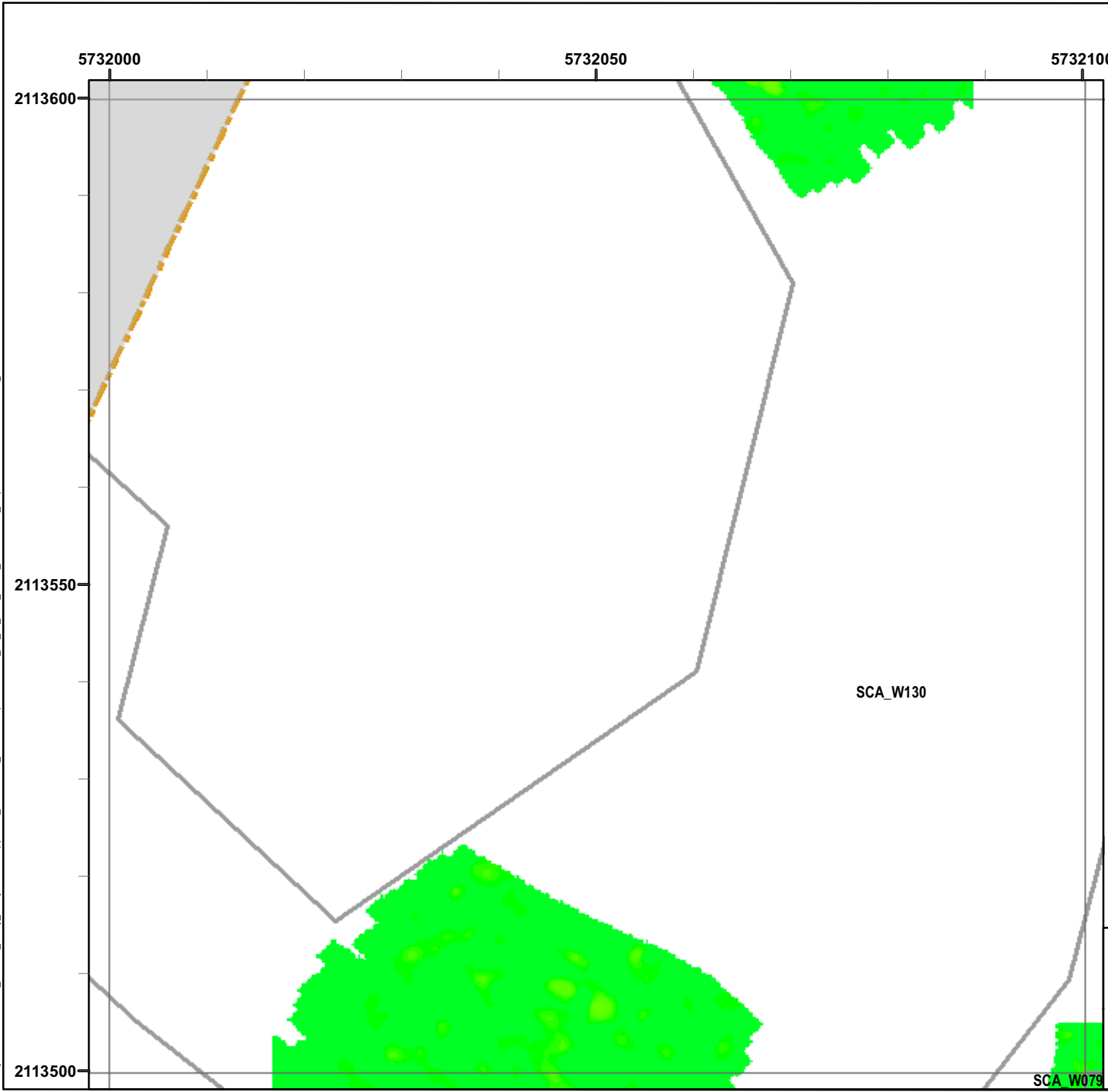


EM61 QC-2 Results
Outside the Roadway Alignment
and Utility Corridor

FORA ESCA RP
 Monterey County, California

Map E2-58


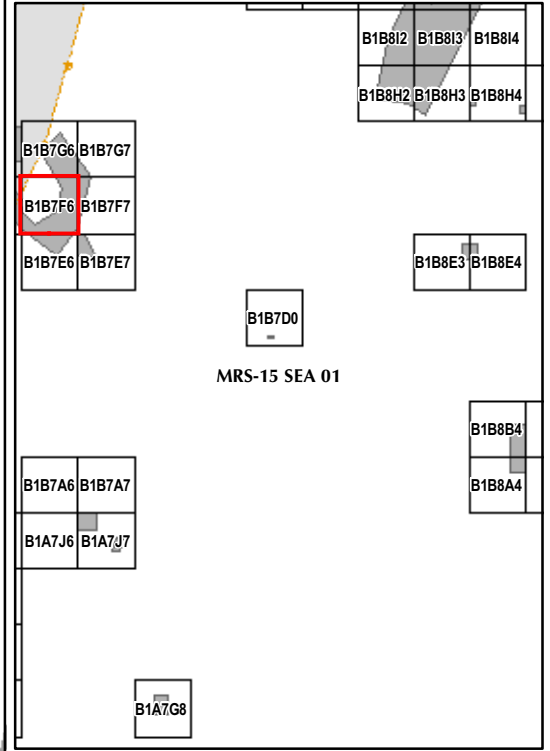
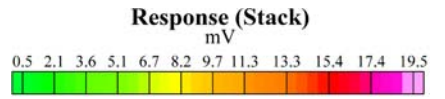
T:\Projects\Seaside\AAR_Outside_Rdwy_UTILITYCorridor\Appendix_EM61\QC2_Results_MapBooks\2010_07_26_SEA_EM61_QC2Results_MapBook02.mxd - 1/13/2011 @ 2:04:11 PM



Legend

Grid B1B7F6

- 6012 Target Location
- Seaside MRA Boundary
- Roadway Alignment
- SCA Polygons (Investigation Areas)
- Utility Corridor
- MRS Boundary



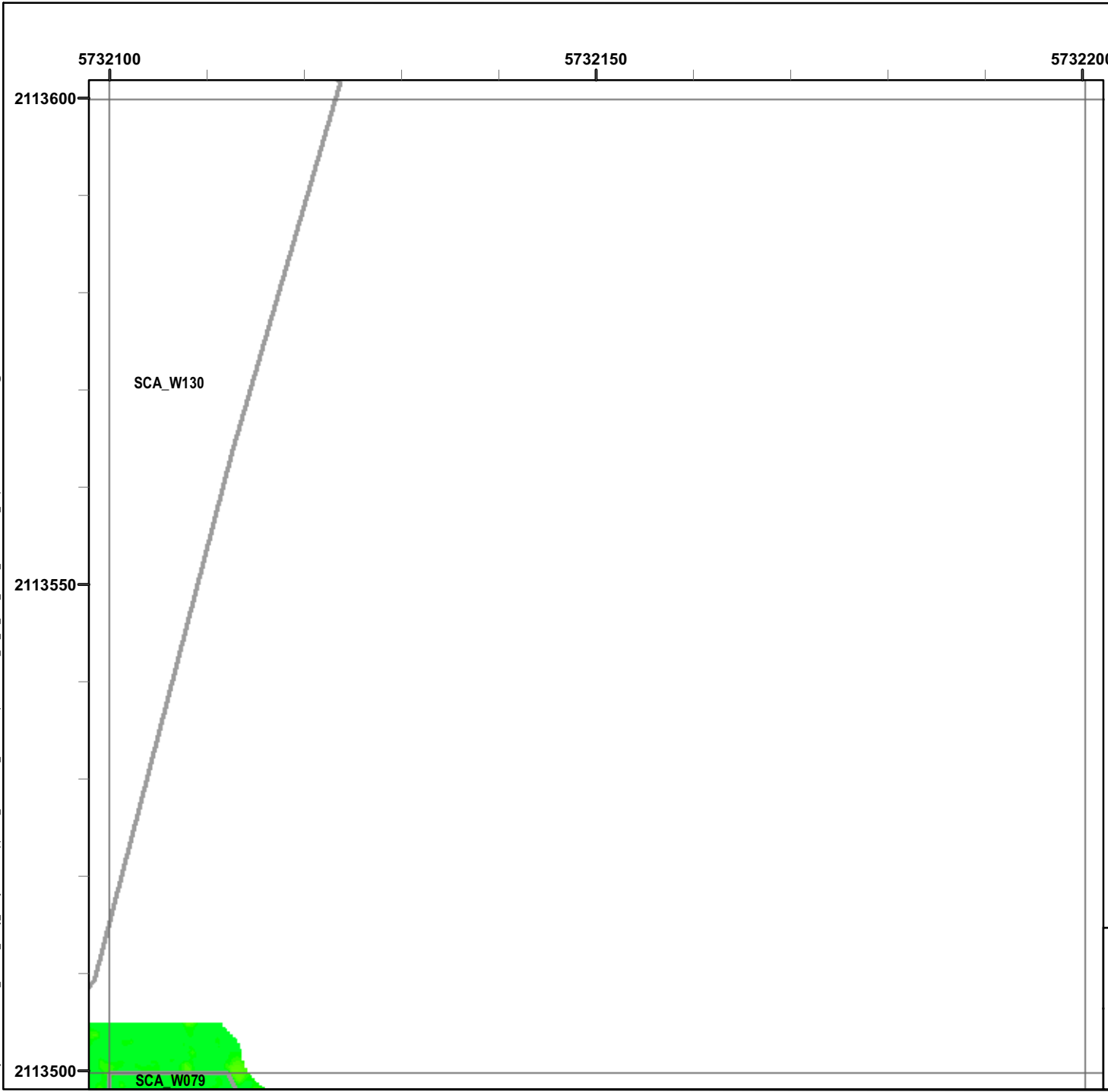
EM61 QC-2 Results
Outside the Roadway Alignment
and Utility Corridor

FORA ESCA RP
 Monterey County, California

Map E2-59

SCA W079

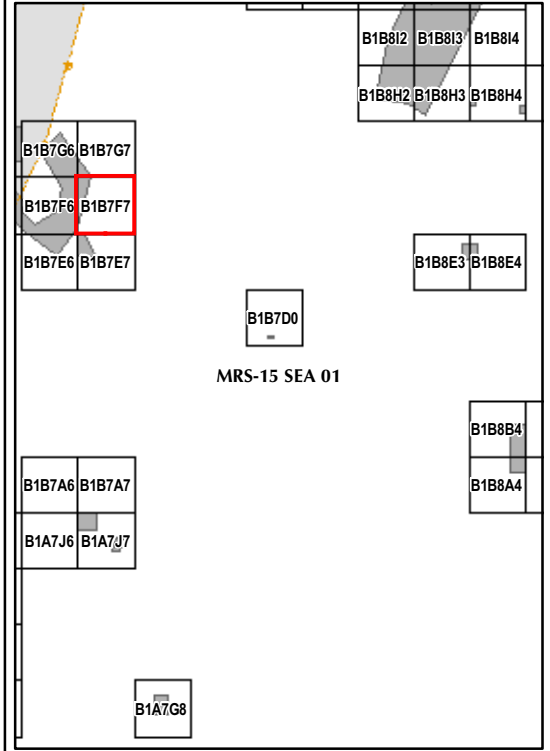
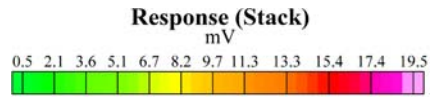
T:\Projects\Seaside\AAR_Outside_Rdwy_UTILITYCorridor\Appendix_EM61\QC2_Results_MapBooks\2010_07_26_SEA_EM61_QC2Results_MapBook02.mxd - 1/13/2011 @ 2:04:11 PM



Legend

Grid B1B7F7

- 6012 Target Location
- Seaside MRA Boundary
- Roadway Alignment
- SCA Polygons (Investigation Areas)
- Utility Corridor
- MRS Boundary



State Plane California IV, NAD 1983 (U.S. Survey Foot)

0 15 30 Feet

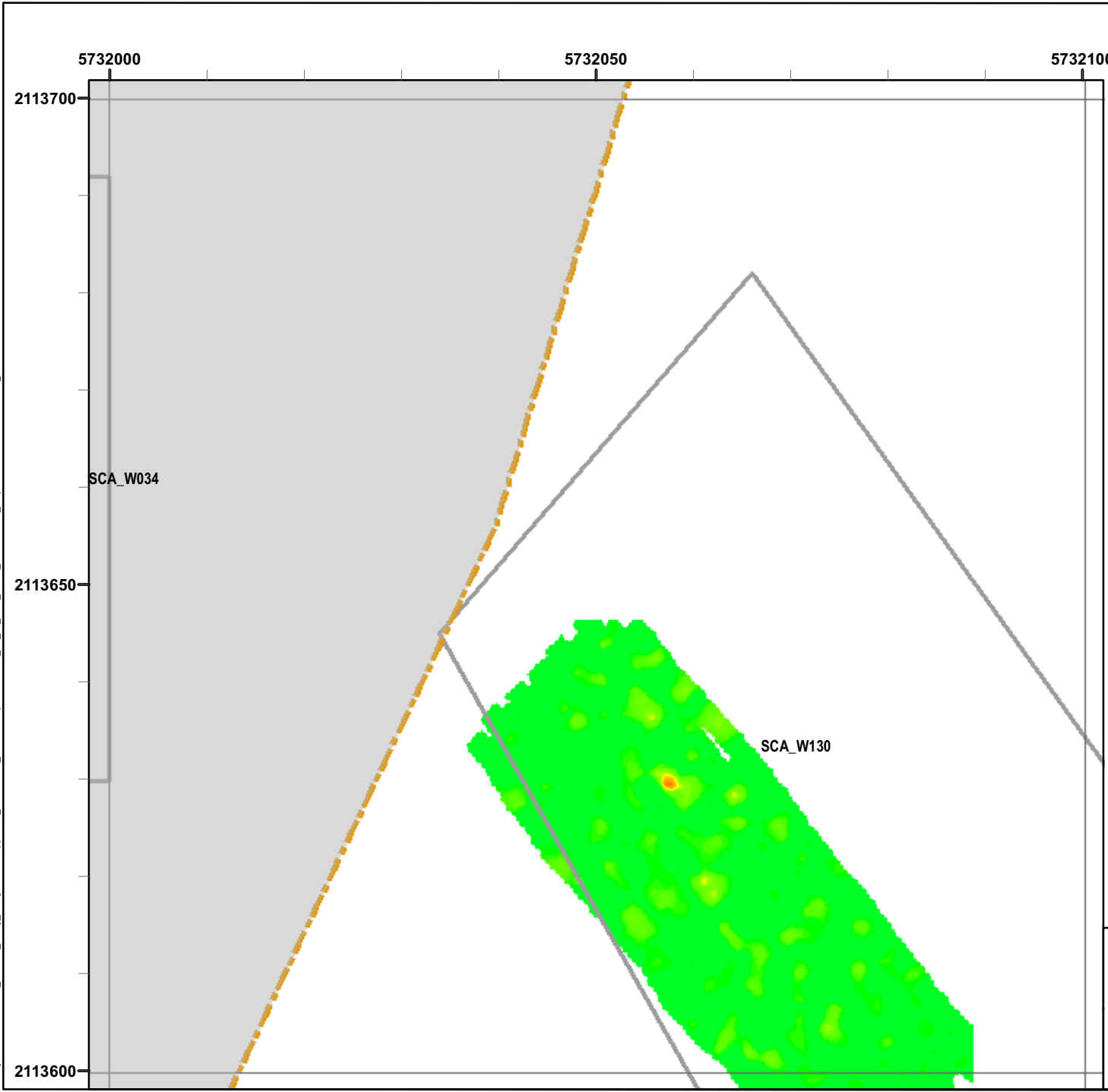


EM61 QC-2 Results
Outside the Roadway Alignment
and Utility Corridor

FORA ESCA RP
Monterey County, California

Map E2-60

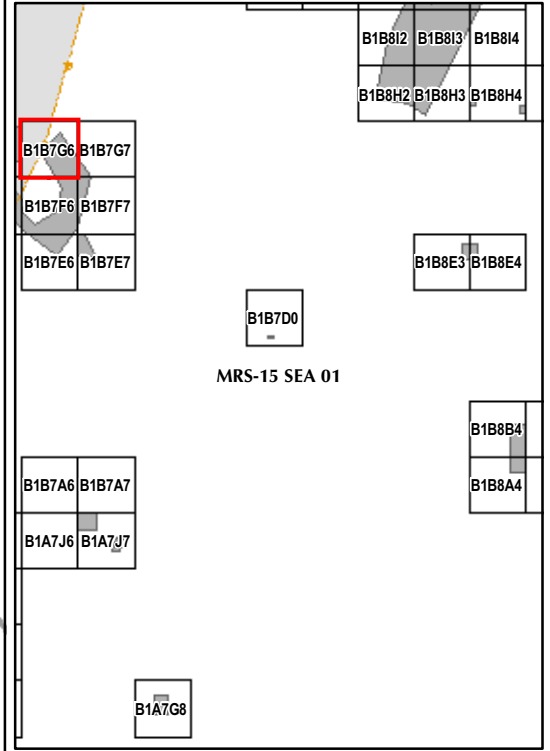
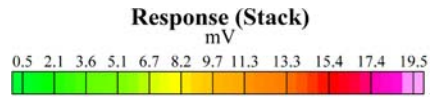
T:\Projects\Seaside\AAR_Outside_Rdwy_UTILITYCorridor\Appendix_EM61\QC2_Results_MapBooks\2010_07_26_SEA_EM61_QC2Results_MapBook02.mxd - 1/13/2011 @ 2:04:11 PM



Legend

Grid B1B7G6

- 6012 Target Location
- Seaside MRA Boundary
- Roadway Alignment
- SCA Polygons (Investigation Areas)
- Utility Corridor
- MRS Boundary



State Plane California IV, NAD 1983 (U.S. Survey Foot)

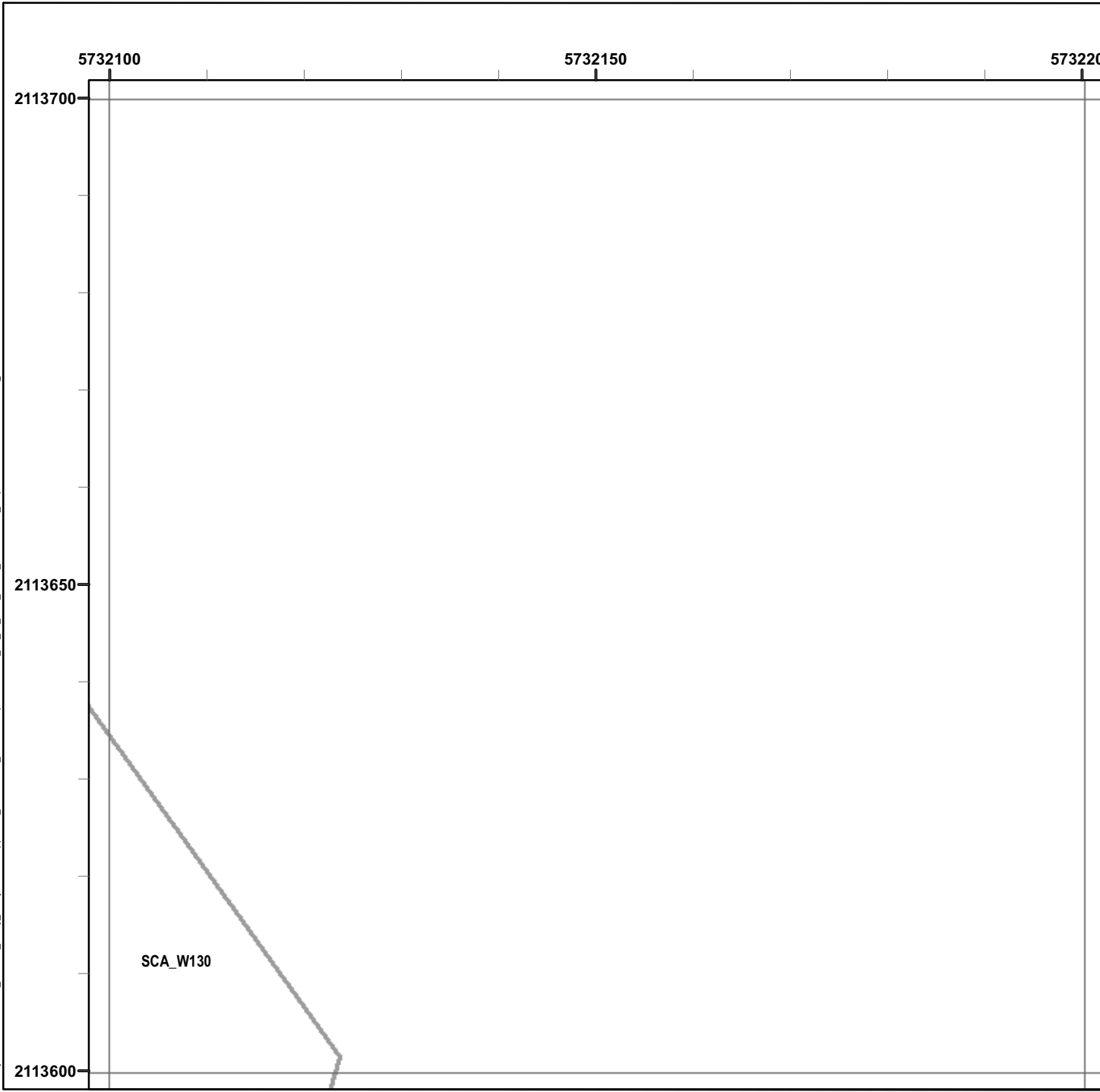


EM61 QC-2 Results
Outside the Roadway Alignment
and Utility Corridor

FORA ESCA RP
Monterey County, California

Map E2-61


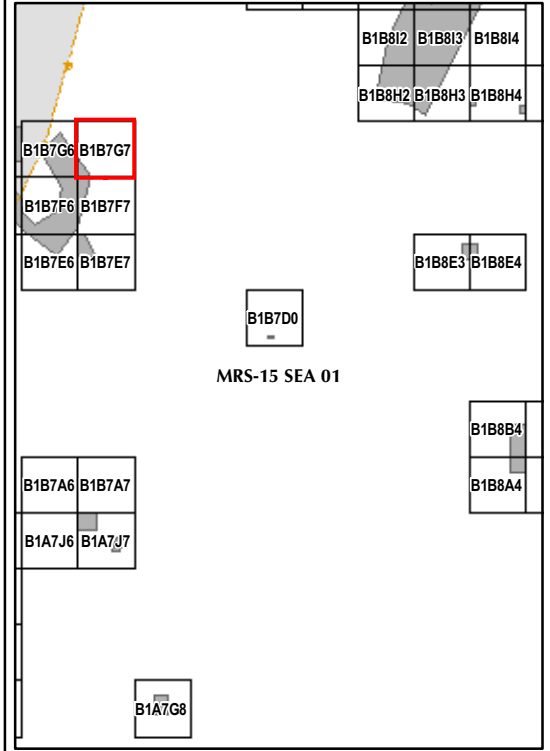
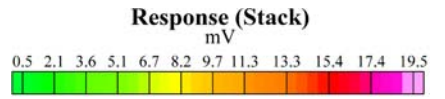
T:\Projects\Seaside\AAR_Outside_Rdwy_UTILITYCorridor\Appendix_EM61\QC2_Results_Mapbooks\2010_07_26_SEA_EM61_QC2Results_MapBook02.mxd - 1/13/2011 @ 2:04:11 PM



Legend

Grid B1B7G7

- 6012 Target Location
- Seaside MRA Boundary
- Roadway Alignment
- SCA Polygons (Investigation Areas)
- Utility Corridor
- MRS Boundary




EM61 QC-2 Results
Outside the Roadway Alignment
and Utility Corridor

FORA ESCA RP
 Monterey County, California

Map E2-62


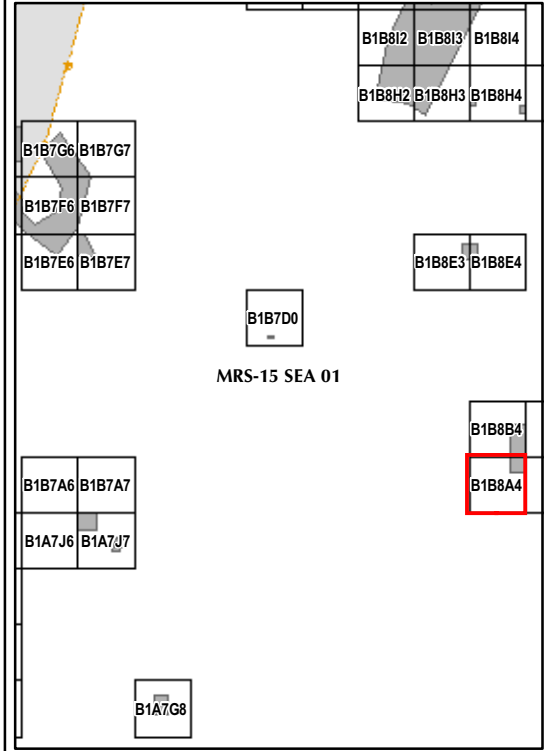
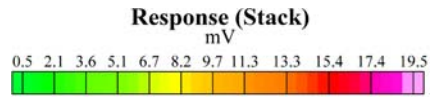
T:\Projects\Seaside\AAR_Outside_Rdwy_UTILITYCorridor\Appendix_EM61\QC2_Results_Mapbooks\2010_07_26_SEA_EM61_QC2Results_MapBook02.mxd - 1/13/2011 @ 2:04:11 PM



Legend

Grid B1B8A4

- 6012 Target Location
- Seaside MRA Boundary
- Roadway Alignment
- SCA Polygons (Investigation Areas)
- Utility Corridor
- MRS Boundary



EM61 QC-2 Results
Outside the Roadway Alignment
and Utility Corridor

FORA ESCA RP
 Monterey County, California

Map E2-63

T:\Projects\Seaside\AAR_Outside_Rdwy_UTILITYCorridor\Appendix_EM61\QC2_Results_MapBooks\2010_07_26_SEA_EM61_QC2Results_MapBook02.mxd - 1/13/2011 @ 2:04:11 PM

5732800 5732850 5732900







2113200

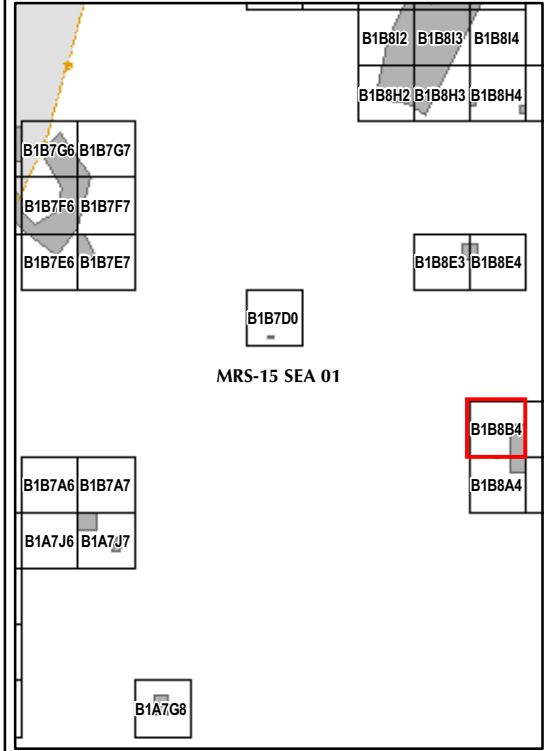
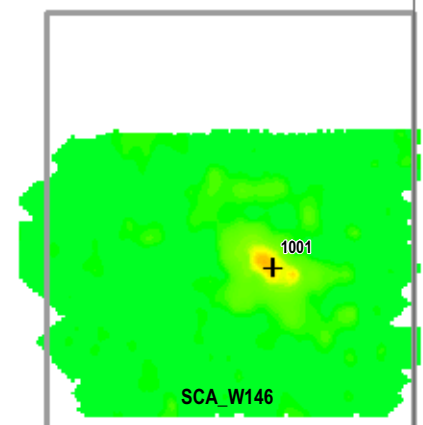
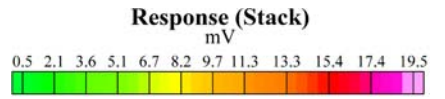
2113150

2113100


Legend

Grid B1B8B4

-  6012 Target Location
-  Seaside MRA Boundary
-  Roadway Alignment
-  SCA Polygons (Investigation Areas)
-  Utility Corridor
-  MRS Boundary



State Plane California IV, NAD 1983 (U.S. Survey Foot)



EM61 QC-2 Results
Outside the Roadway Alignment
and Utility Corridor

FORA ESCA RP
Monterey County, California

Map E2-64

T:\Projects\Seaside\AAR_Outside_Rdwy_UTILITYCorridor\Appendix_EM61\QC2_Results_MapBooks\2010_07_26_SEA_EM61_QC2Results_MapBook02.mxd - 1/13/2011 @ 2:04:11 PM

5732700 5732750 5732800







2113500

2113450

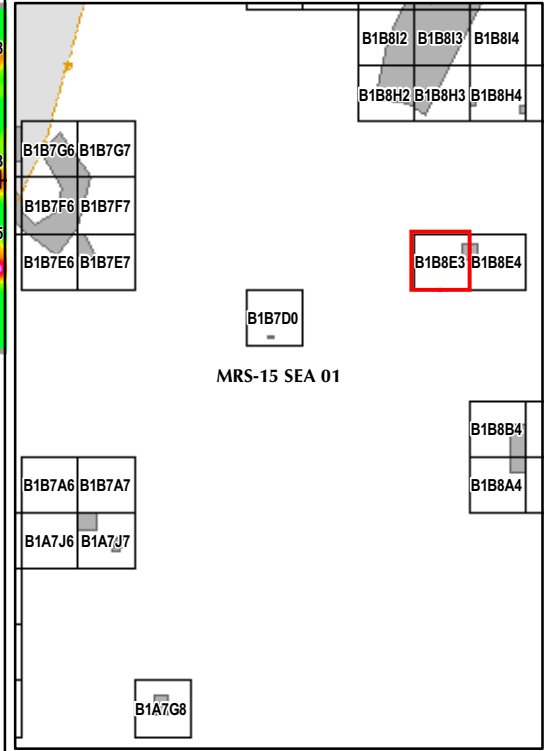
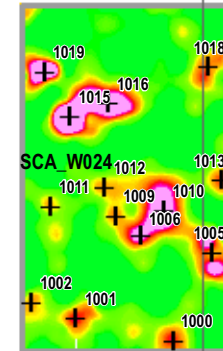
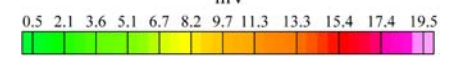
2113400

Legend


Grid B1B8E3

-  6012 Target Location
-  Seaside MRA Boundary
-  Roadway Alignment
-  SCA Polygons (Investigation Areas)
-  Utility Corridor
-  MRS Boundary

Response (Stack) mV



State Plane California IV, NAD 1983 (U.S. Survey Foot)



EM61 QC-2 Results
Outside the Roadway Alignment
and Utility Corridor

FORA ESCA RP
Monterey County, California

Map E2-65

T:\Projects\Seaside\AAR_Outside_Rdwy_UTILITYCorridor\Appendix_EM61\QC2_Results_Mapbooks\2010_07_26_SEA_EM61_QC2Results_MapBook02.mxd - 1/13/2011 @ 2:04:11 PM

5732800 5732850 5732900

2113500

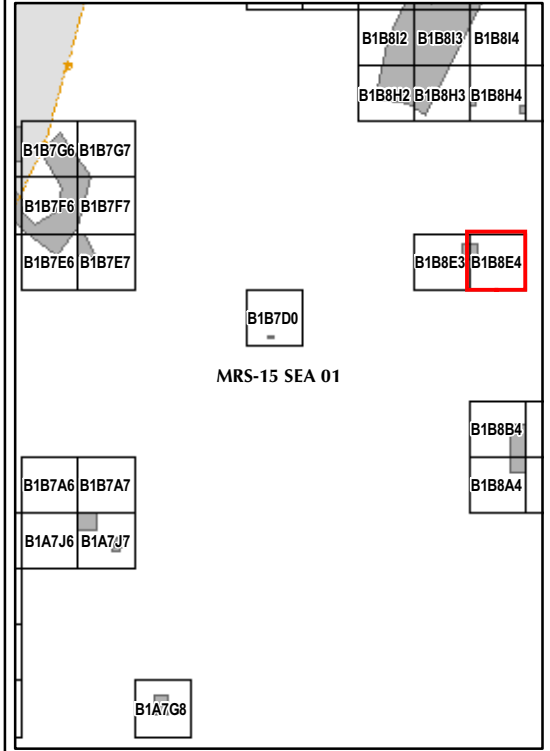
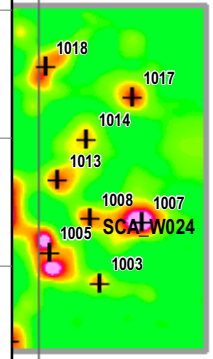
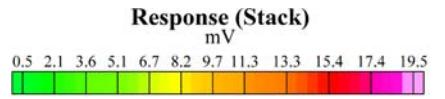
2113450

2113400

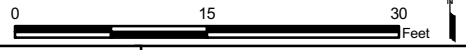
Legend

Grid B1B8E4

- 6012 Target Location
- Seaside MRA Boundary
- Roadway Alignment
- SCA Polygons (Investigation Areas)
- Utility Corridor
- MRS Boundary



State Plane California IV, NAD 1983 (U.S. Survey Foot)

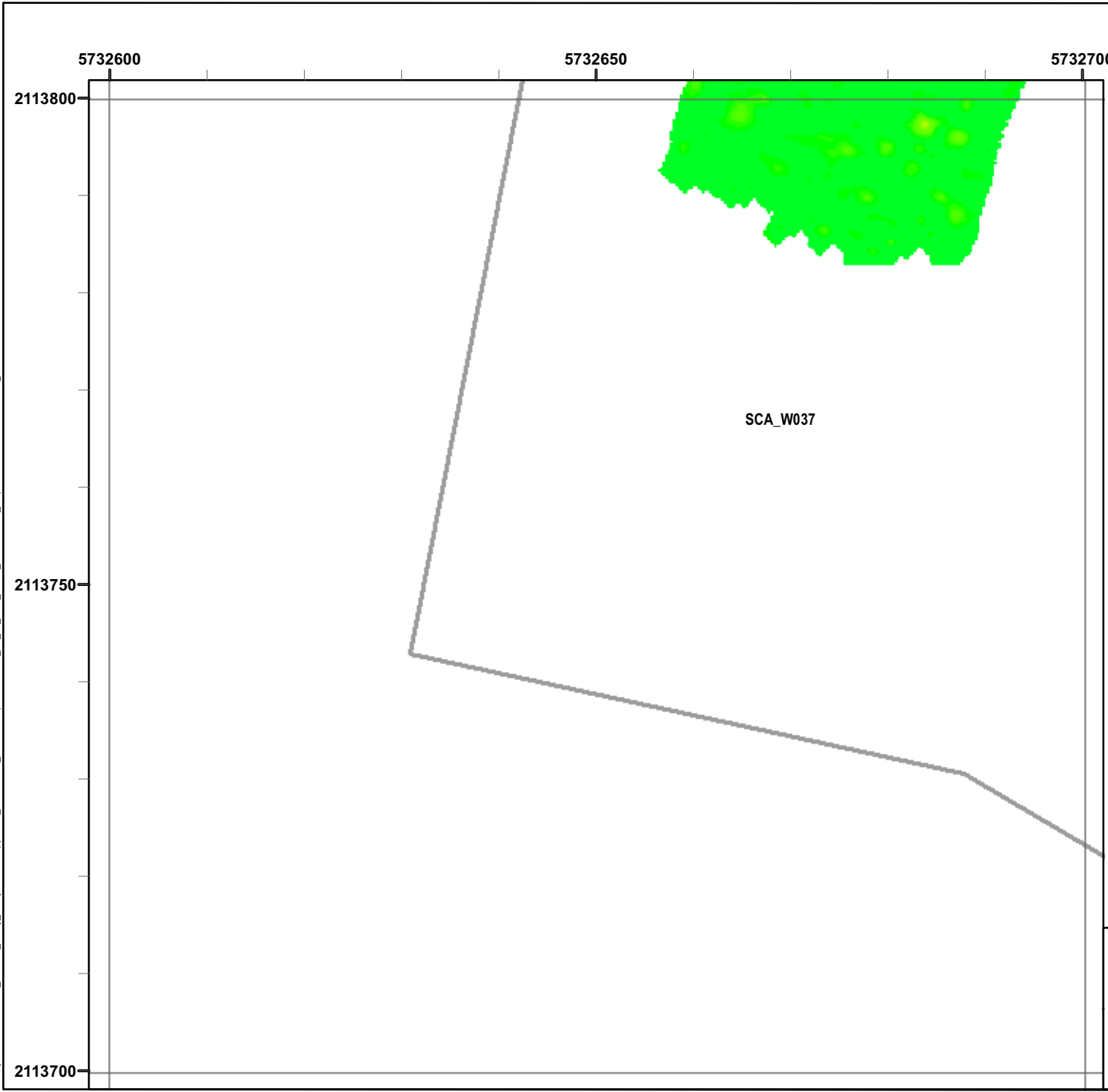


EM61 QC-2 Results
Outside the Roadway Alignment
and Utility Corridor

FORA ESCA RP
Monterey County, California

Map E2-66


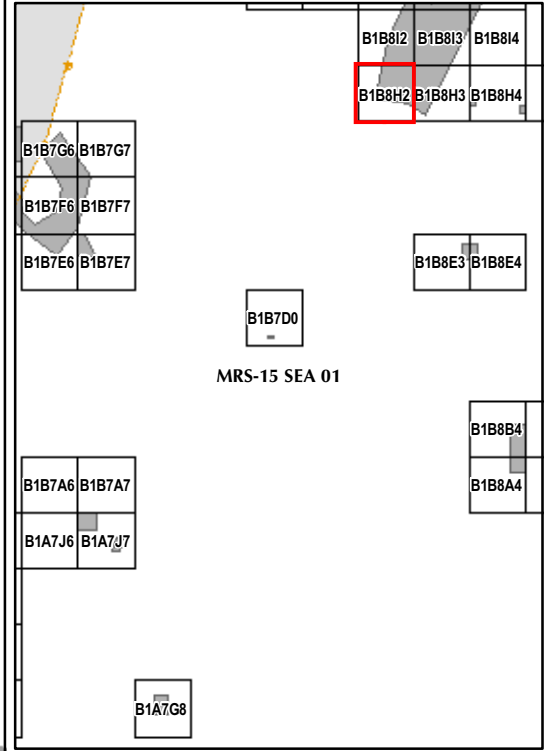
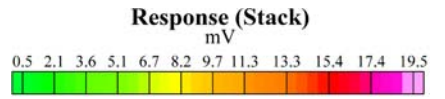
T:\Projects\Seaside\AAR_Outside_Rdwy_UTILITY\Corridor\Appendix_EM61\QC2_Results_MapBooks\2010_07_26_SEA_EM61_QC2Results_MapBook02.mxd - 1/13/2011 @ 2:04:11 PM



Legend

Grid B1B8H2

- 6012 Target Location
- Seaside MRA Boundary
- Roadway Alignment
- SCA Polygons (Investigation Areas)
- Utility Corridor
- MRS Boundary

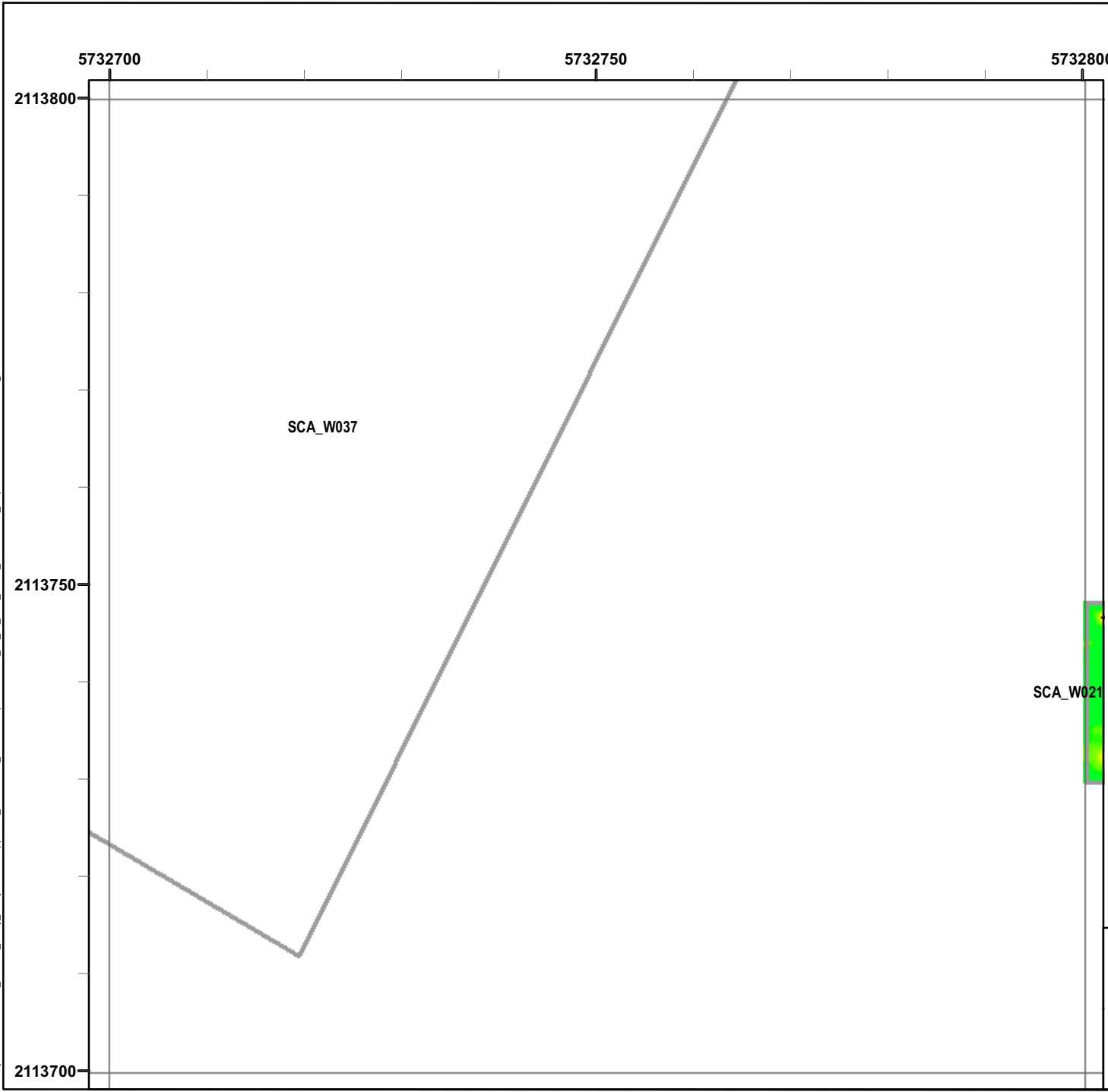


EM61 QC-2 Results
Outside the Roadway Alignment
and Utility Corridor

FORA ESCA RP
 Monterey County, California

Map E2-67


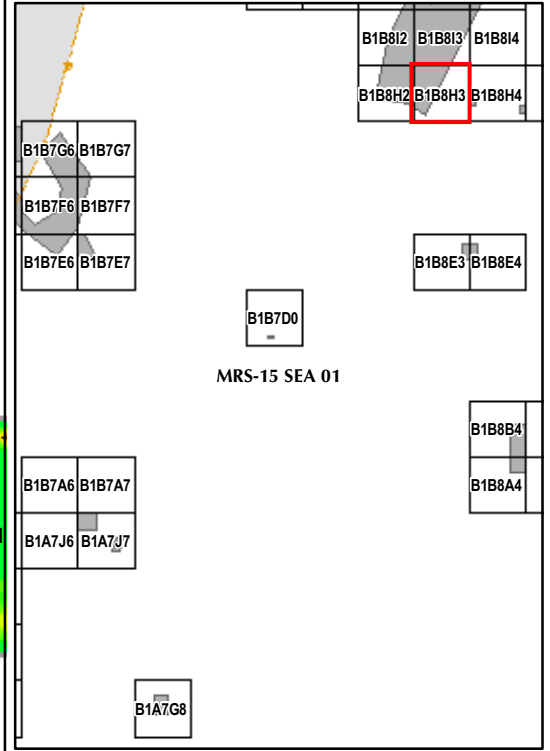
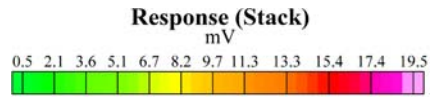
T:\Projects\Seaside\AAR_Outside_Rdwy_UTILITYCorridor\Appendix_EM61\QC2_Results_MapBooks\2010_07_26_SEA_EM61_OC2Results_MapBook02.mxd - 1/13/2011 @ 2:04:11 PM



Legend

Grid B1B8H3

- 6012 Target Location
- Seaside MRA Boundary
- Roadway Alignment
- SCA Polygons (Investigation Areas)
- Utility Corridor
- MRS Boundary




EM61 QC-2 Results
Outside the Roadway Alignment
and Utility Corridor

FORA ESCA RP
Monterey County, California

Map E2-68


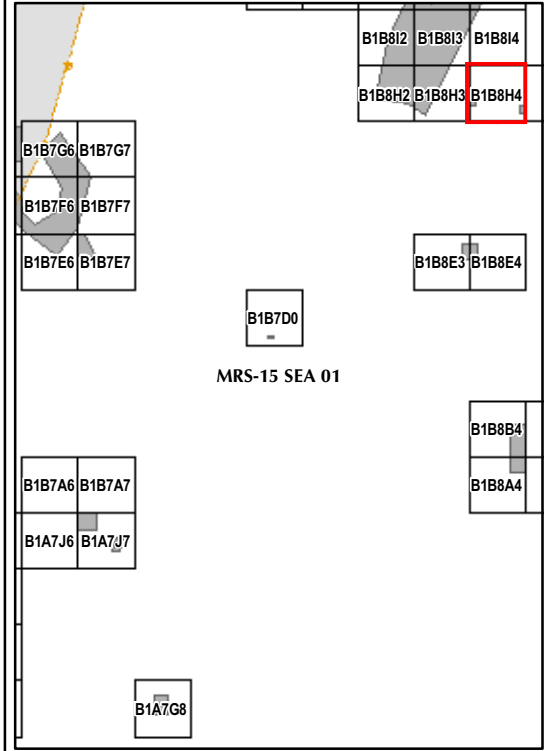
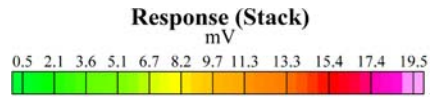
T:\Projects\Seaside\AAR_Outside_Rdwy_UTILITYCorridor\Appendix_EM61\QC2_Results_MapBooks\2010_07_26_SEA_EM61_QC2Results_MapBook02.mxd - 1/13/2011 @ 2:04:11 PM



Legend

Grid B1B8H4

- 6012 Target Location
- Seaside MRA Boundary
- Roadway Alignment
- SCA Polygons (Investigation Areas)
- Utility Corridor
- MRS Boundary



EM61 QC-2 Results
Outside the Roadway Alignment
and Utility Corridor







FORA ESCA RP
 Monterey County, California


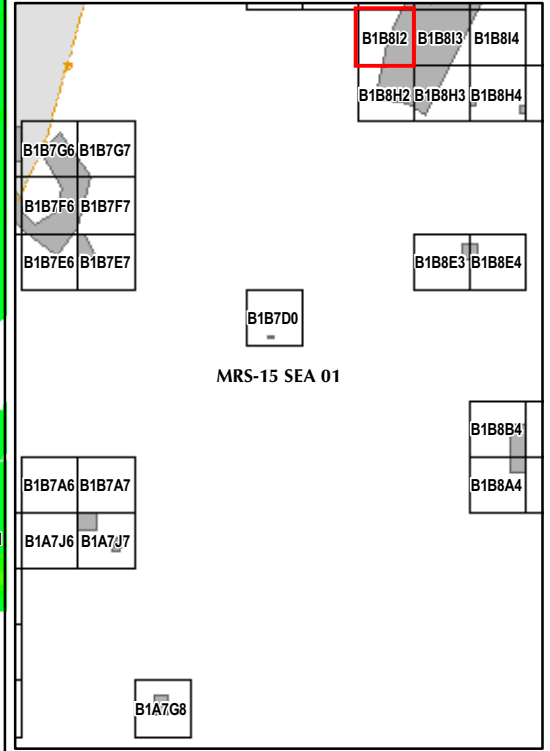
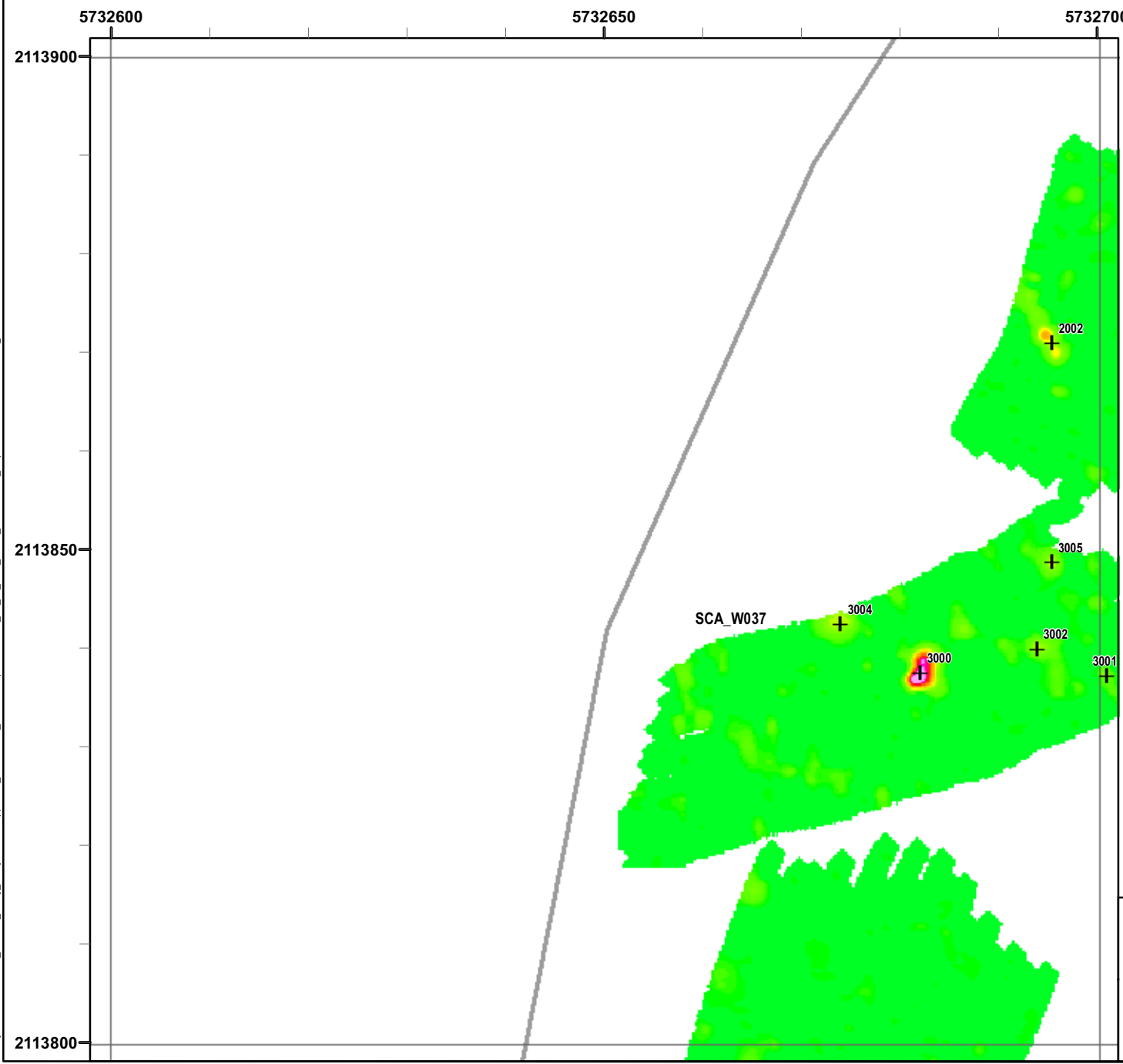
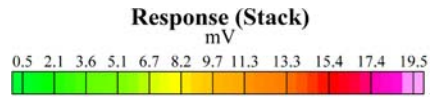
Map E2-69

T:\Projects\Seaside\AAR_Outside_Rdwy_UTILITYCorridor\Appendix_EM61\QC2_Results_MapBooks\2010_07_26_SEA_EM61_QC2Results_MapBook02.mxd - 1/13/2011 @ 2:04:11 PM

Legend

Grid B1B8I2

-  6012 Target Location
-  Seaside MRA Boundary
-  Roadway Alignment
-  SCA Polygons (Investigation Areas)
-  Utility Corridor
-  MRS Boundary

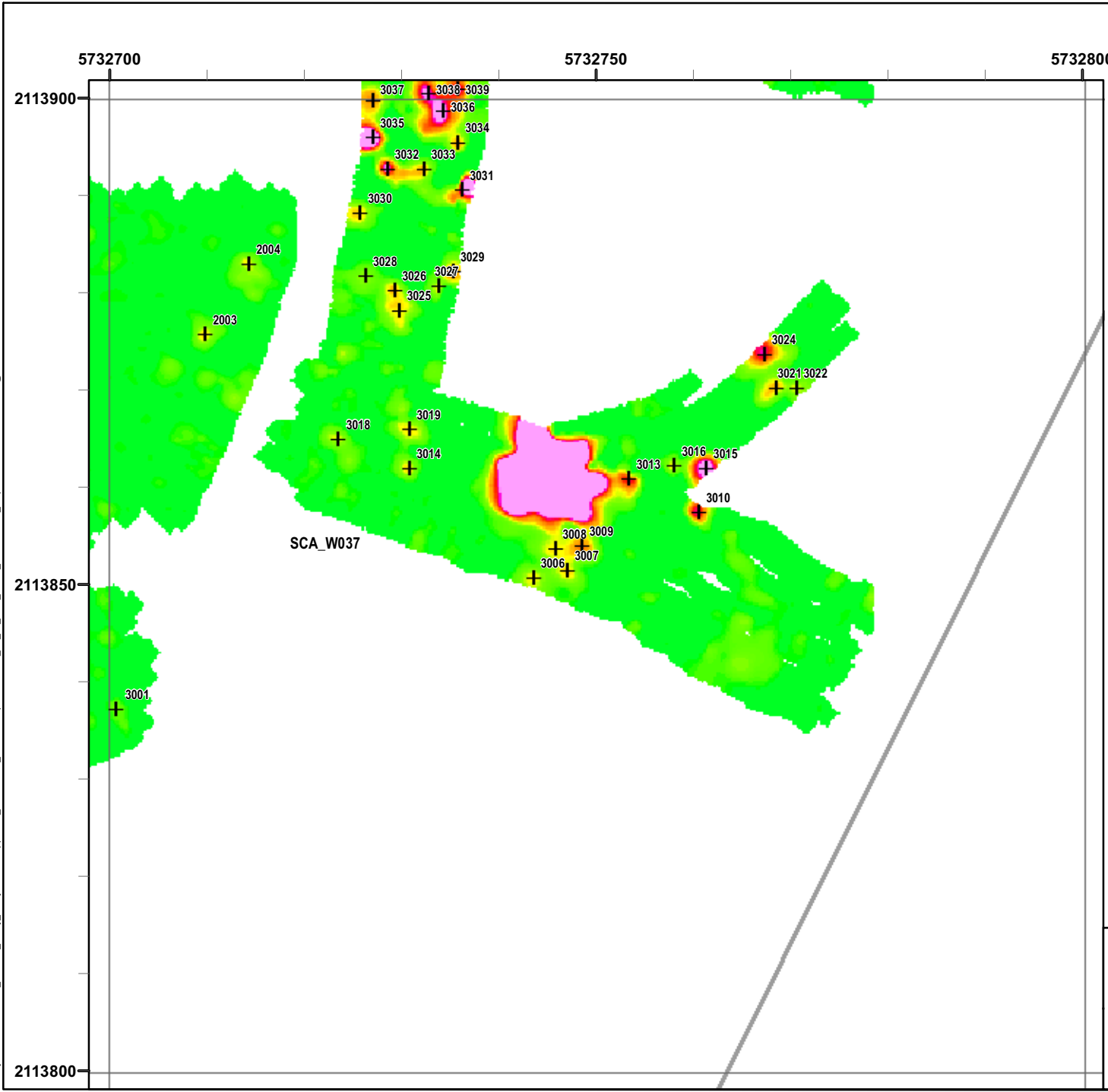


EM61 QC-2 Results
Outside the Roadway Alignment
and Utility Corridor

FORA ESCA RP
 Monterey County, California

Map E2-70

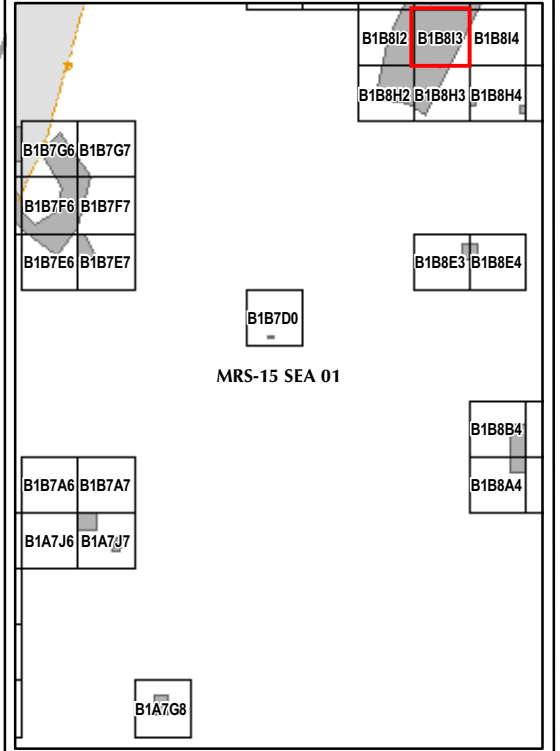
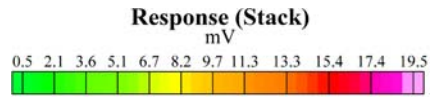
T:\Projects\Seaside\AAR_Outside_Rdwy_UTILITYCorridor\Appendix_EM61\QC2_Results_MapBooks\2010_07_26_SEA_EM61_QC2Results_MapBook02.mxd - 1/13/2011 @ 2:04:11 PM



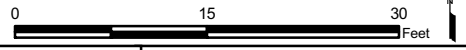
Legend

Grid B1B8I3

- 6012 Target Location
- Seaside MRA Boundary
- Roadway Alignment
- SCA Polygons (Investigation Areas)
- Utility Corridor
- MRS Boundary



State Plane California IV, NAD 1983 (U.S. Survey Foot)




EM61 QC-2 Results
Outside the Roadway Alignment
and Utility Corridor

FORA ESCA RP
Monterey County, California

Map E2-71


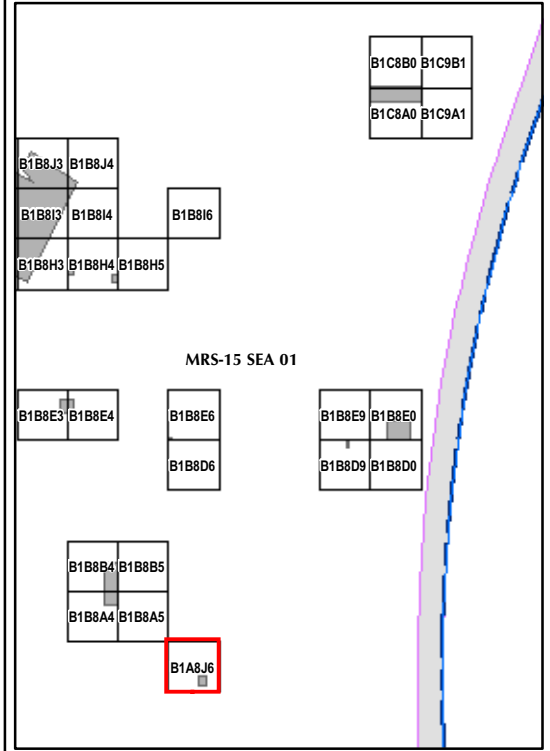
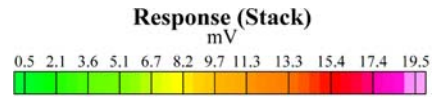
T:\Projects\Seaside\AAR_Outside_Rdwy_UTILITY\Corridor\Appendix_EM61\QC2_Results_Mapbooks\2010_07_26_SEA_EM61_QC2Results_MapBook03.mxd - 1/13/2011 @ 2:20:14 PM



Legend

Grid B1A8J6

- 6012 Target Location
- Seaside MRA Boundary
- Roadway Alignment
- SCA Polygons (Investigation Areas)
- Utility Corridor
- MRS Boundary




EM61 QC-2 Results
Outside the Roadway Alignment
and Utility Corridor

FORA ESCA RP
Monterey County, California

Map E2-73


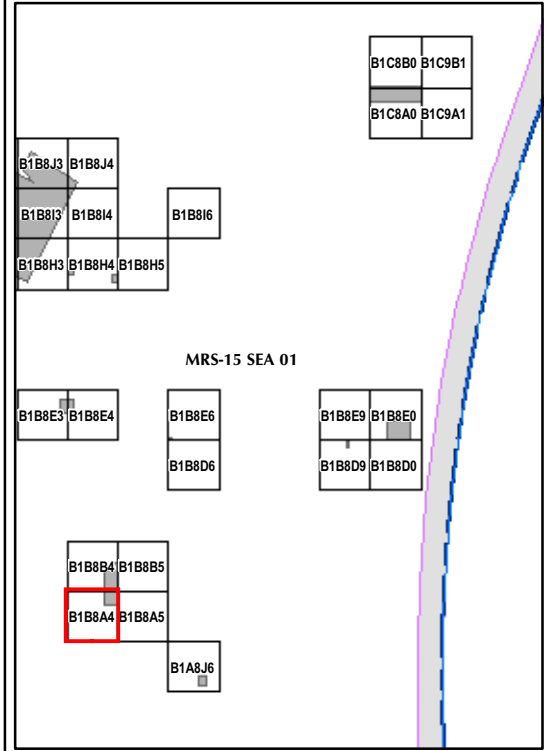
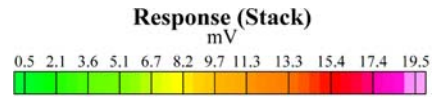
T:\Projects\Seaside\AAR_Outside_Rdwy_UTILITY\Corridor\Appendix_EM61\QC2_Results_Mapbooks\2010_07_26_SEA_EM61_QC2Results_MapBook03.mxd - 1/13/2011 @ 2:20:14 PM



Legend

Grid B1B8A4

- 6012 Target Location
- Seaside MRA Boundary
- Roadway Alignment
- SCA Polygons (Investigation Areas)
- Utility Corridor
- MRS Boundary



EM61 QC-2 Results
Outside the Roadway Alignment
and Utility Corridor

FORA ESCA RP
 Monterey County, California

Map E2-74

T:\Projects\Seaside\AAR_Outside_Rdwy_UTILITY\Corridor\Appendix_EM61\QC2_Results_MapBooks\2010_07_26_SEA_EM61_QC2Results_MapBook03.mxd - 1/13/2011 @ 2:20:14 PM

5732800 5732850 5732900

2113200

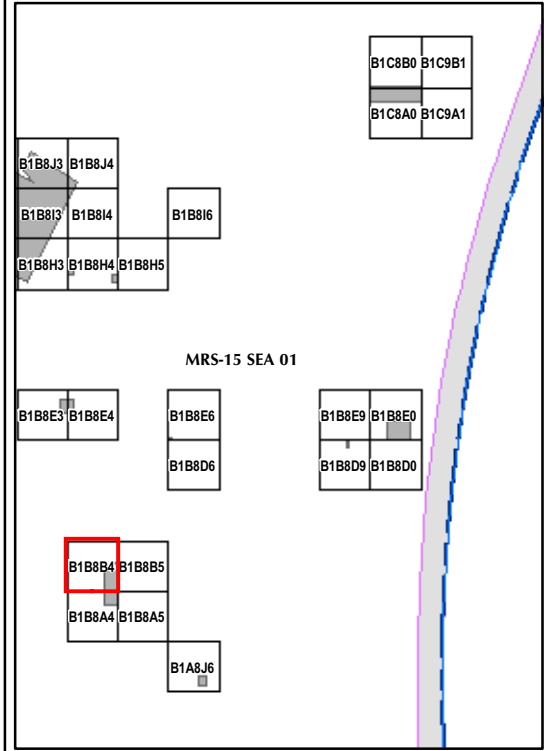
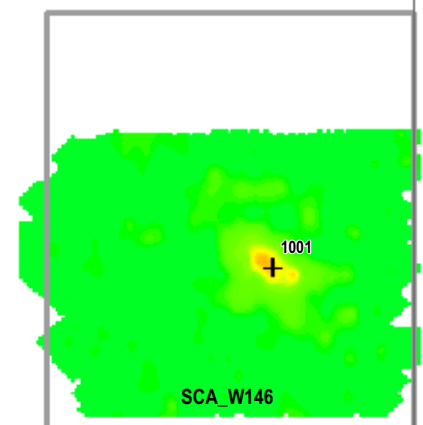
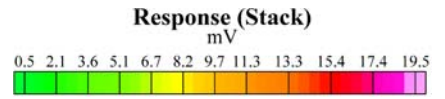
2113150

2113100

Legend

Grid B1B8B4

- 6012 Target Location
- Seaside MRA Boundary
- Roadway Alignment
- SCA Polygons (Investigation Areas)
- Utility Corridor
- MRS Boundary



State Plane California IV, NAD 1983 (U.S. Survey Foot)




EM61 QC-2 Results
Outside the Roadway Alignment
and Utility Corridor

FORA ESCA RP
Monterey County, California

Map E2-76


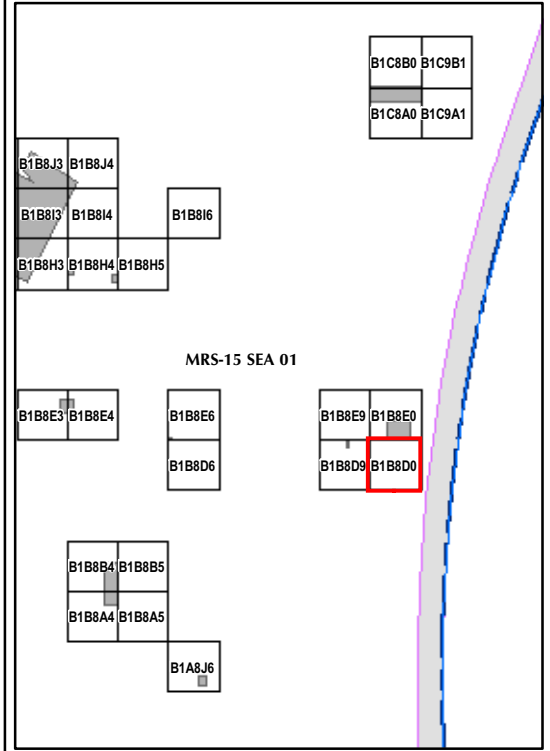
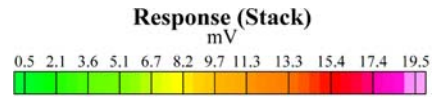
T:\Projects\Seaside\AAR_Outside_Rdwy_UTILITY\Corridor\Appendix_EM61\QC2_Results_Mapbooks\2010_07_26_SEA_EM61_QC2Results_MapBook03.mxd - 1/13/2011 @ 2:20:14 PM



Legend

Grid B1B8D0

- 6012 Target Location
- Seaside MRA Boundary
- Roadway Alignment
- SCA Polygons (Investigation Areas)
- Utility Corridor
- MRS Boundary

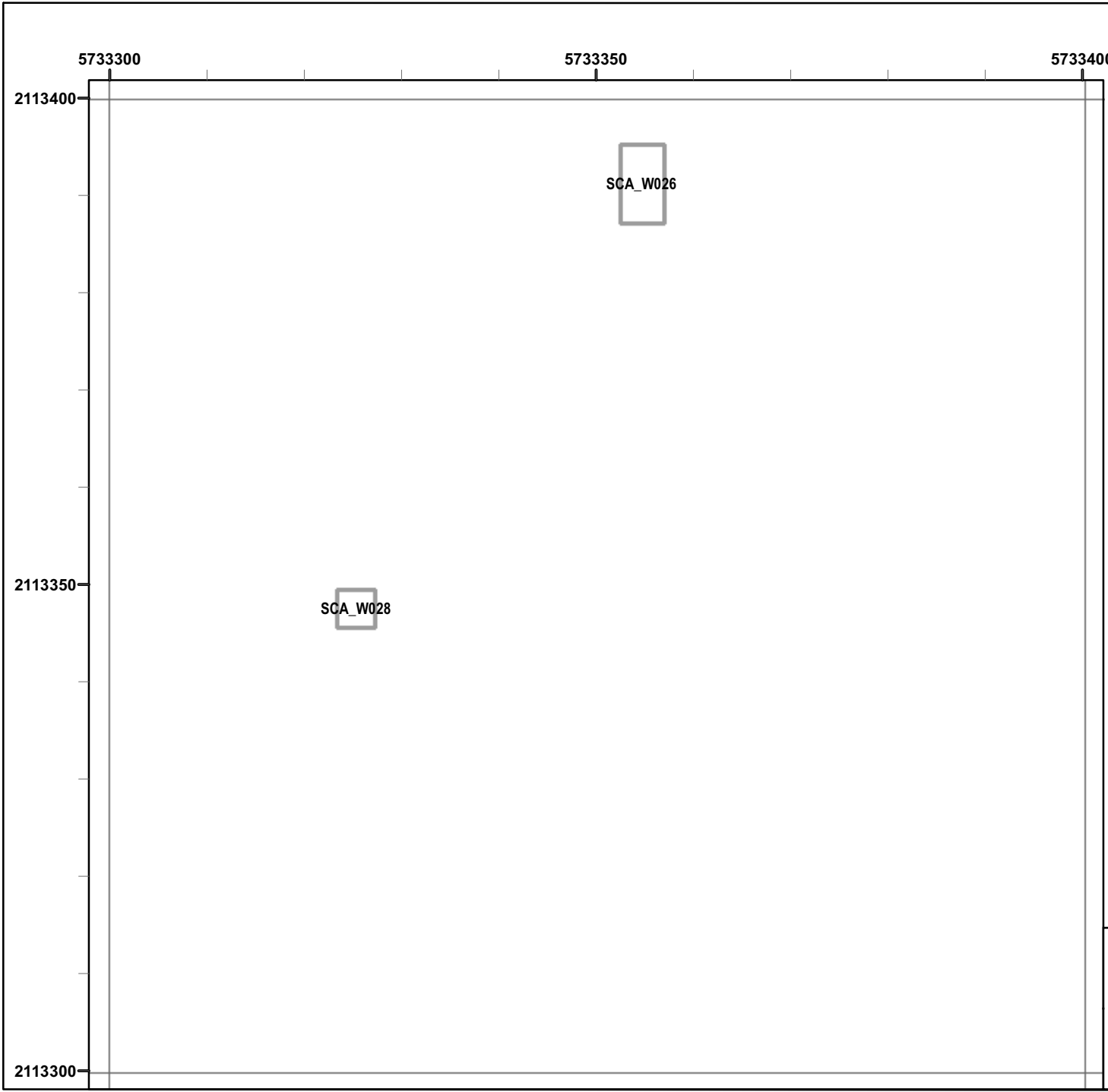


EM61 QC-2 Results
Outside the Roadway Alignment
and Utility Corridor

FORA ESCA RP
 Monterey County, California

Map E2-78


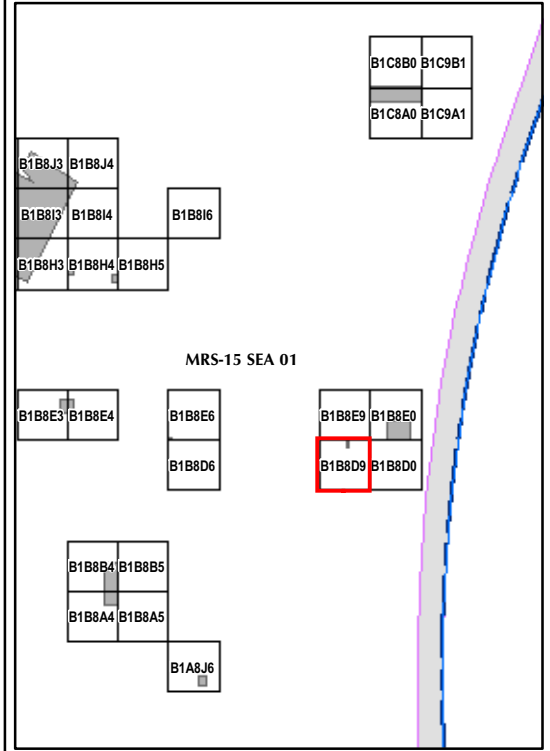
T:\Projects\Seaside\AAR_Outside_Rdwy_UTILITY\Corridor\Appendix_EM61\QC2_Results_Mapbooks\2010_07_26_SEA_EM61_QC2Results_MapBook03.mxd - 1/13/2011 @ 2:20:14 PM



Legend

Grid B1B8D9

- 6012 Target Location
 - Seaside MRA Boundary
 - Roadway Alignment
 - SCA Polygons (Investigation Areas)
 - Utility Corridor
 - MRS Boundary
- Response (Stack)**
mV
- | | | | | | | | | | | | |
|-----|-----|-----|-----|-----|-----|-----|------|------|------|------|------|
| 0.5 | 2.1 | 3.6 | 5.1 | 6.7 | 8.2 | 9.7 | 11.3 | 13.3 | 15.4 | 17.4 | 19.5 |
|-----|-----|-----|-----|-----|-----|-----|------|------|------|------|------|

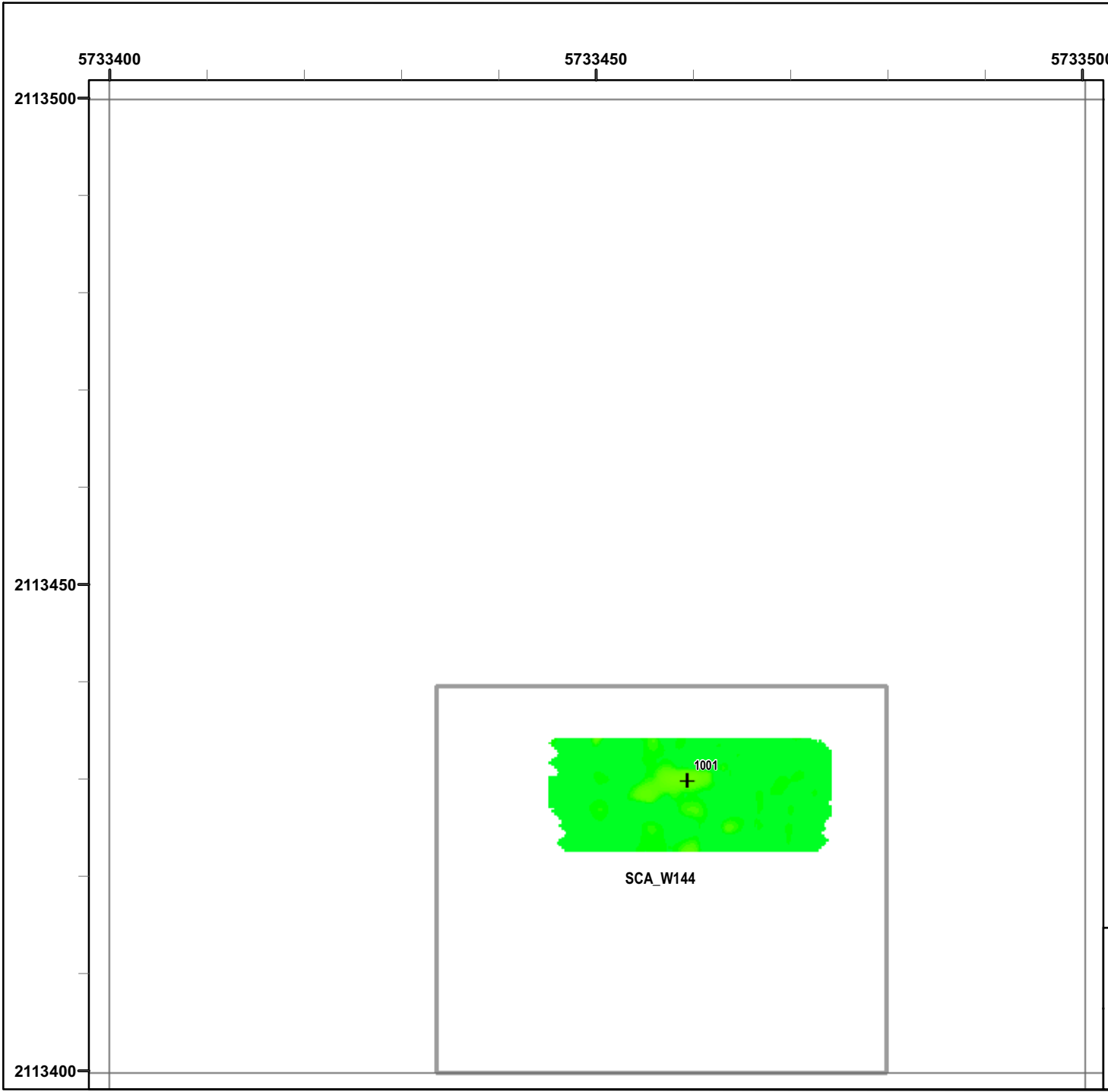


EM61 QC-2 Results
Outside the Roadway Alignment
and Utility Corridor

FORA ESCA RP
 Monterey County, California

Map E2-80

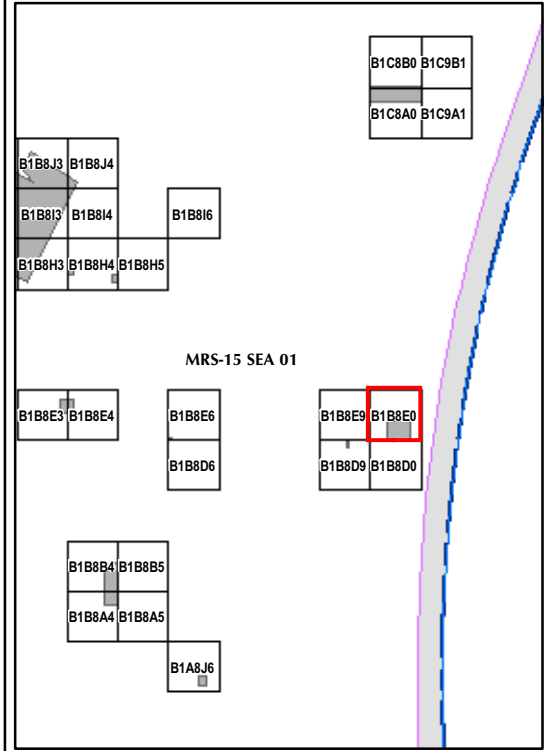
T:\Projects\Seaside\AAR_Outside_Rdwy_UTILITY\Corridor\Appendix_EM61\QC2_Results_MapBooks\2010_07_26_SEA_EM61_QC2Results_MapBook03.mxd - 1/13/2011 @ 2:20:14 PM



Legend

Grid B1B8E0

- 6012 Target Location
 - Seaside MRA Boundary
 - Roadway Alignment
 - SCA Polygons (Investigation Areas)
 - Utility Corridor
 - MRS Boundary
- Response (Stack)**
mV
- | | | | | | | | | | | | |
|-----|-----|-----|-----|-----|-----|-----|------|------|------|------|------|
| 0.5 | 2.1 | 3.6 | 5.1 | 6.7 | 8.2 | 9.7 | 11.3 | 13.3 | 15.4 | 17.4 | 19.5 |
|-----|-----|-----|-----|-----|-----|-----|------|------|------|------|------|



State Plane California IV, NAD 1983 (U.S. Survey Foot)



EM61 QC-2 Results
Outside the Roadway Alignment
and Utility Corridor

FORA ESCA RP
Monterey County, California

Map E2-81

T:\Projects\Seaside\AAR_Outside_Rdwy_UTILITY\Corridor\Appendix_EM61\QC2_Results_Mapbooks\2010_07_26_SEA_EM61_OC2Results_MapBook03.mxd - 1/13/2011 @ 2:20:14 PM

5732700 5732750 5732800

2113500

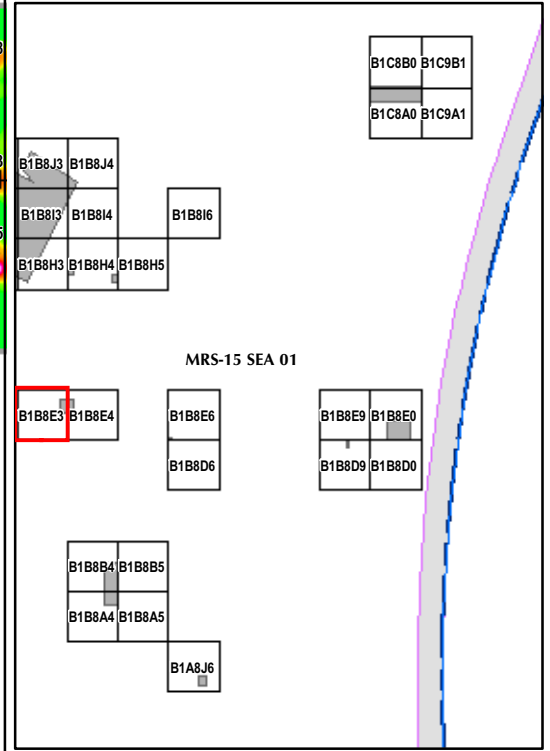
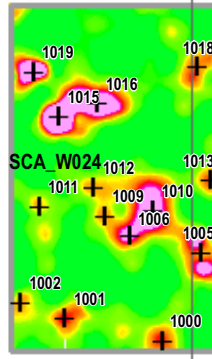
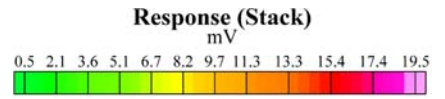
2113450

2113400


Legend

Grid B1B8E3

- 6012 Target Location
- Seaside MRA Boundary
- Roadway Alignment
- SCA Polygons (Investigation Areas)
- Utility Corridor
- MRS Boundary



State Plane California IV, NAD 1983 (U.S. Survey Foot)



EM61 QC-2 Results
Outside the Roadway Alignment
and Utility Corridor

FORA ESCA RP
Monterey County, California

Map E2-82

T:\Projects\Seaside\AAR_Outside_Rdwy_UTILITY\Corridor\Appendix_EM61\QC2_Results_Mapbooks\2010_07_26_SEA_EM61_QC2Results_MapBook03.mxd - 1/13/2011 @ 2:20:14 PM

5732800 5732850 5732900

2113500


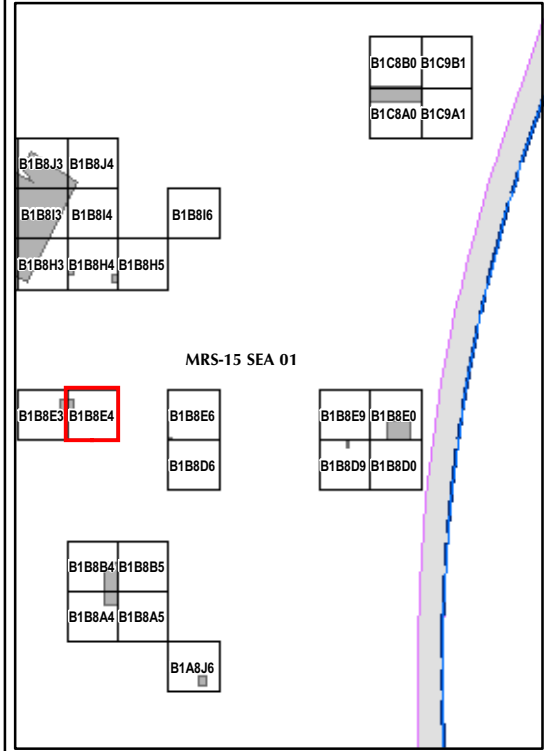
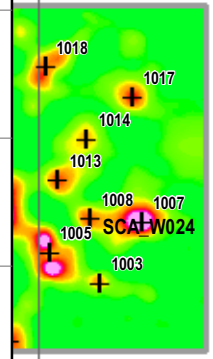
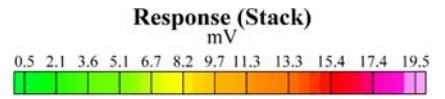
2113450

2113400

Legend

Grid B1B8E4

- 6012 Target Location
- Seaside MRA Boundary
- Roadway Alignment
- SCA Polygons (Investigation Areas)
- Utility Corridor
- MRS Boundary



EM61 QC-2 Results
Outside the Roadway Alignment
and Utility Corridor

FORA ESCA RP
Monterey County, California

Map E2-83

T:\Projects\Seaside\AAR_Outside_Rdwy_UTILITY\Corridor\Appendix_EM61\QC2_Results_Mapbooks\2010_07_26_SEA_EM61_QC2Results_MapBook03.mxd - 1/13/2011 @ 2:20:14 PM

5733000 5733050 5733100







2113500

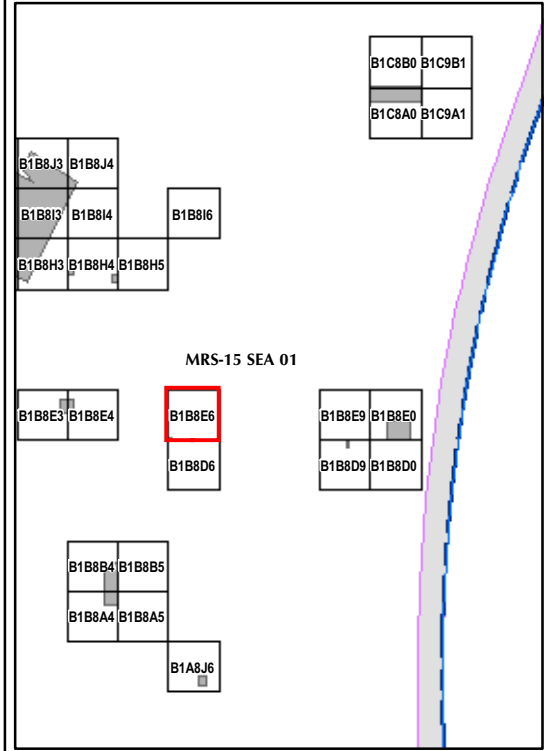
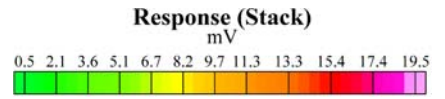
2113450

2113400


Legend

Grid B1B8E6

-  6012 Target Location
-  Seaside MRA Boundary
-  Roadway Alignment
-  SCA Polygons (Investigation Areas)
-  Utility Corridor
-  MRS Boundary



State Plane California IV, NAD 1983 (U.S. Survey Foot)



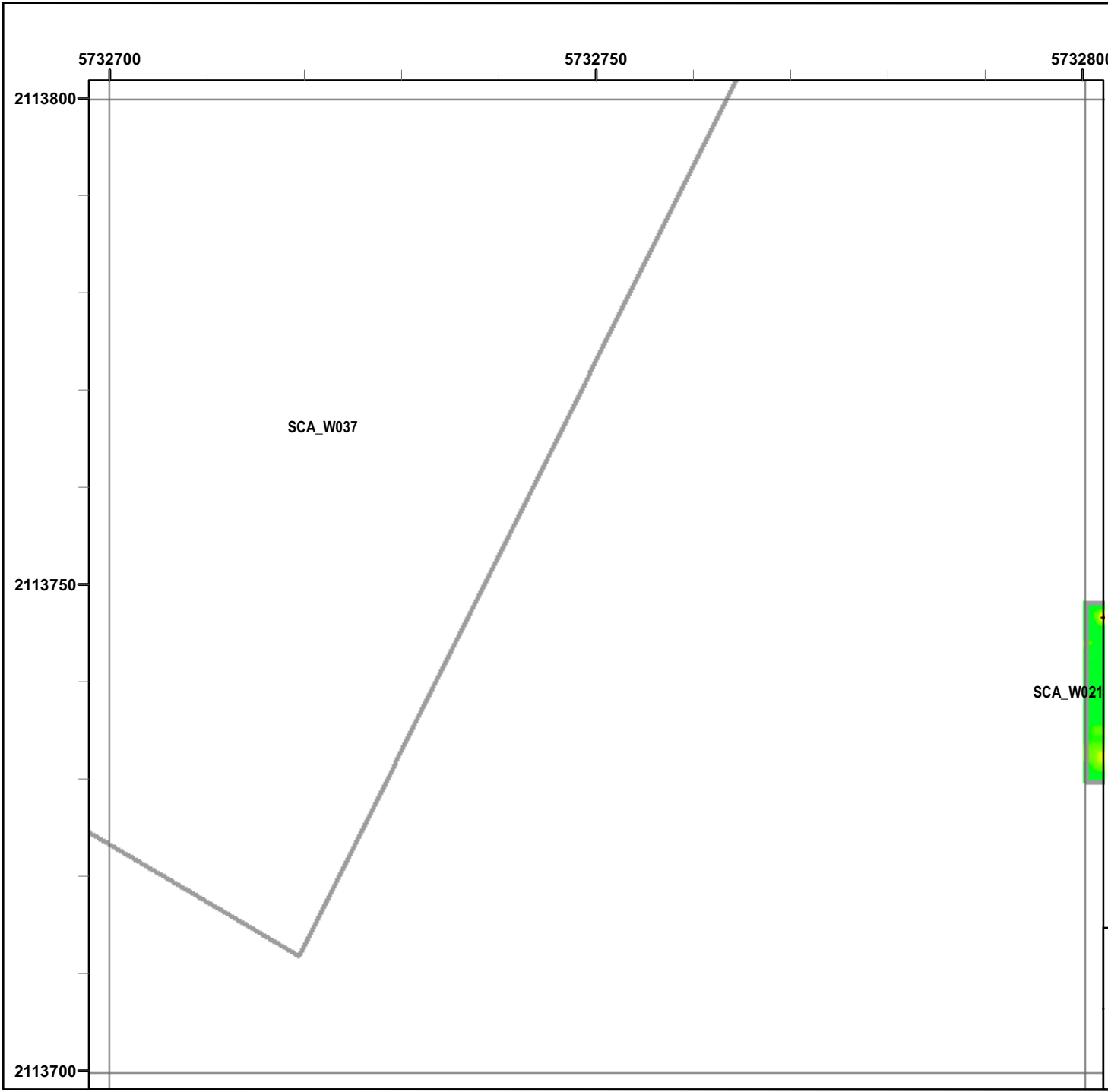
EM61 QC-2 Results
Outside the Roadway Alignment
and Utility Corridor

FORA ESCA RP
Monterey County, California

Map E2-84

SCA_W025

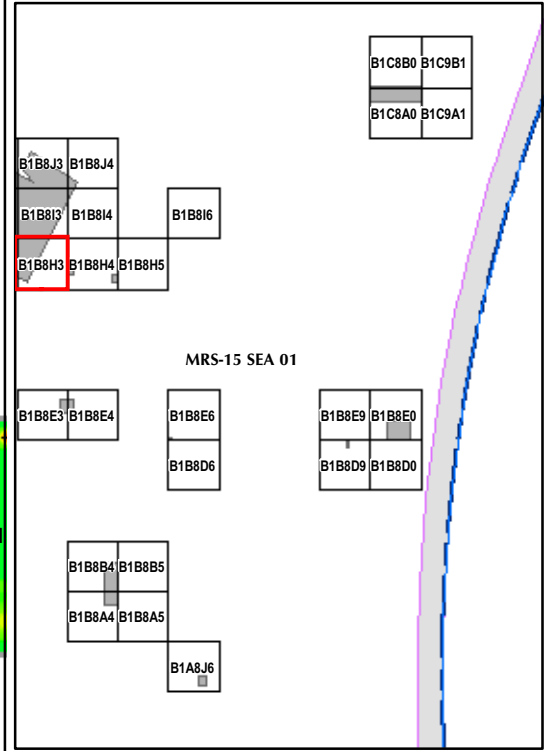
T:\Projects\Seaside\AAR_Outside_Rdwy_UTILITY\Corridor\Appendix_EM61\QC2_Results_MapBooks\2010_07_26_SEA_EM61_OC2Results_MapBook03.mxd - 1/13/2011 @ 2:20:14 PM




Legend

Grid B1B8H3

- 6012 Target Location
 - Seaside MRA Boundary
 - Roadway Alignment
 - SCA Polygons (Investigation Areas)
 - Utility Corridor
 - MRS Boundary
- Response (Stack)**
mV
- | | | | | | | | | | | | |
|-----|-----|-----|-----|-----|-----|-----|------|------|------|------|------|
| 0.5 | 2.1 | 3.6 | 5.1 | 6.7 | 8.2 | 9.7 | 11.3 | 13.3 | 15.4 | 17.4 | 19.5 |
|-----|-----|-----|-----|-----|-----|-----|------|------|------|------|------|



State Plane California IV, NAD 1983 (U.S. Survey Foot)




EM61 QC-2 Results
Outside the Roadway Alignment
and Utility Corridor

FORA ESCA RP
 Monterey County, California

Map E2-86


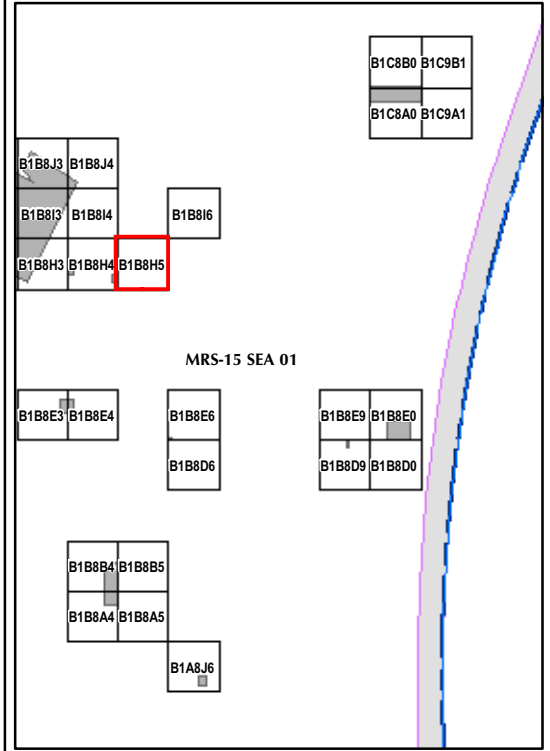
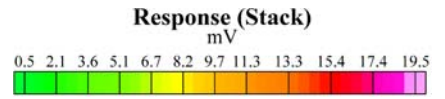
T:\Projects\Seaside\AAR_Outside_Rdwy_UTILITY\Corridor\Appendix_EM61\QC2_Results_MapBooks\2010_07_26_SEA_EM61_QC2Results_MapBook03.mxd - 1/13/2011 @ 2:20:14 PM



Legend

Grid B1B8H5

- 6012 Target Location
- Seaside MRA Boundary
- Roadway Alignment
- SCA Polygons (Investigation Areas)
- Utility Corridor
- MRS Boundary

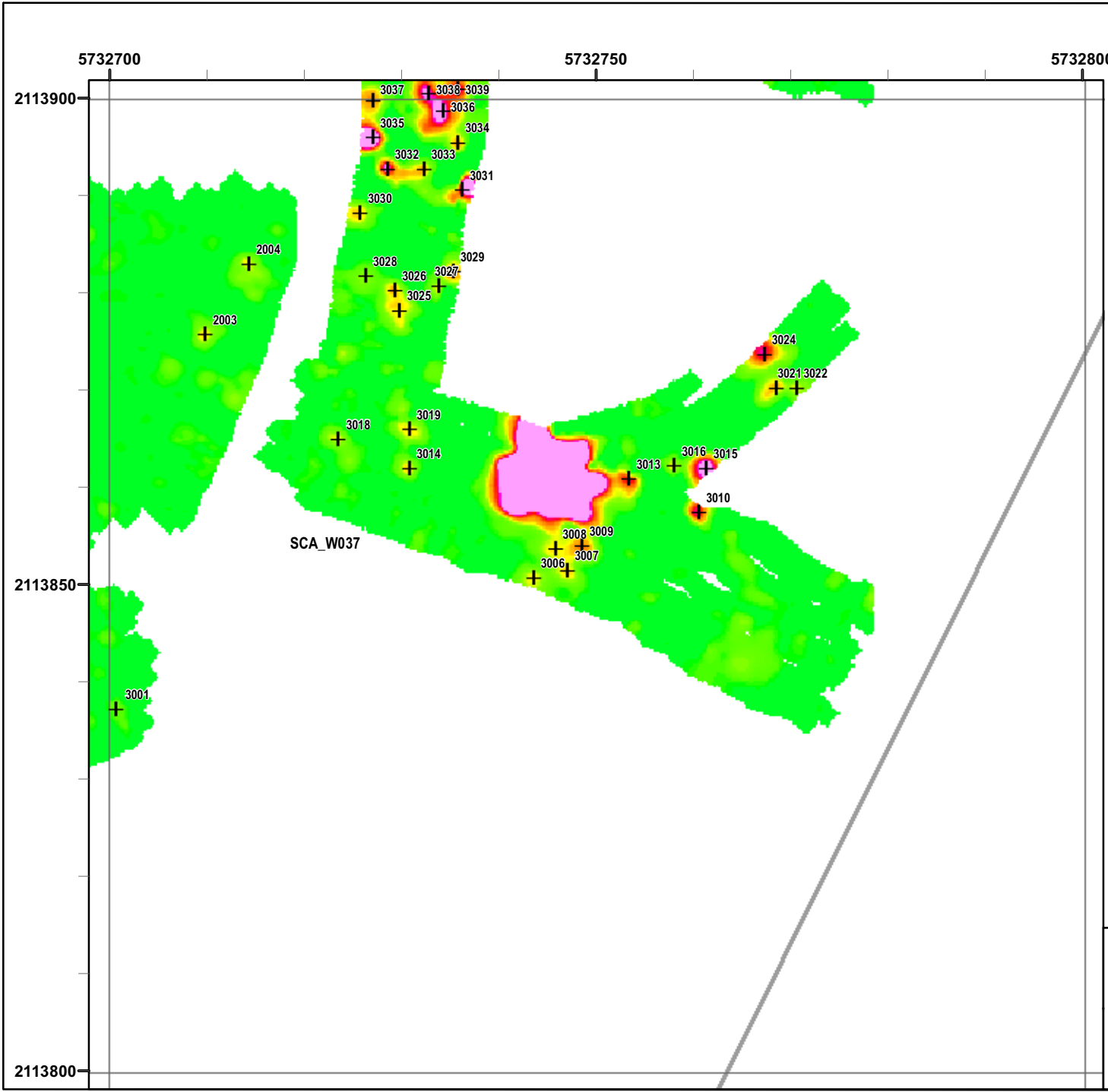


EM61 QC-2 Results
Outside the Roadway Alignment
and Utility Corridor

FORA ESCA RP
 Monterey County, California

Map E2-88

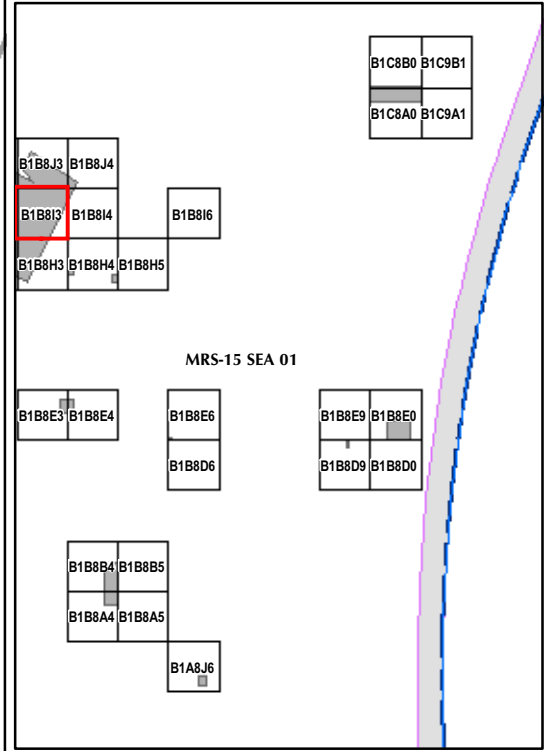
T:\Projects\Seaside\AAR_Outside_Rdwy_UTILITY\Corridor\Appendix_EM61\QC2_Results_MapBooks\2010_07_26_SEA_EM61_QC2Results_MapBook03.mxd - 1/13/2011 @ 2:20:14 PM



Legend

Grid B1B813

- 6012 Target Location
 - Seaside MRA Boundary
 - Roadway Alignment
 - SCA Polygons (Investigation Areas)
 - Utility Corridor
 - MRS Boundary
- Response (Stack)**
mV
- | | | | | | | | | | | | |
|-----|-----|-----|-----|-----|-----|-----|------|------|------|------|------|
| 0.5 | 2.1 | 3.6 | 5.1 | 6.7 | 8.2 | 9.7 | 11.3 | 13.3 | 15.4 | 17.4 | 19.5 |
|-----|-----|-----|-----|-----|-----|-----|------|------|------|------|------|



State Plane California IV, NAD 1983 (U.S. Survey Foot)

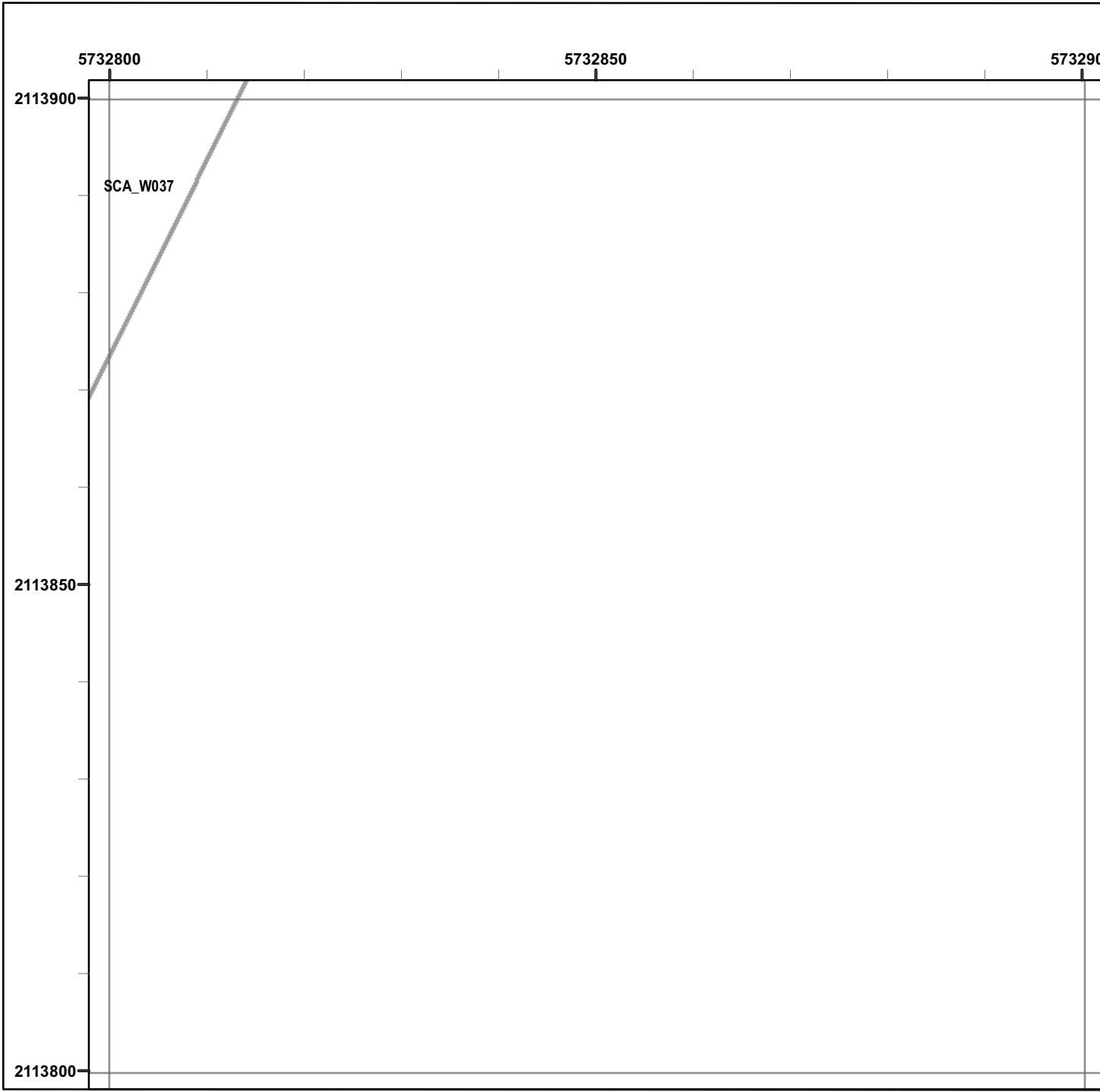


EM61 QC-2 Results
Outside the Roadway Alignment
and Utility Corridor

FORA ESCA RP
Monterey County, California

Map E2-89


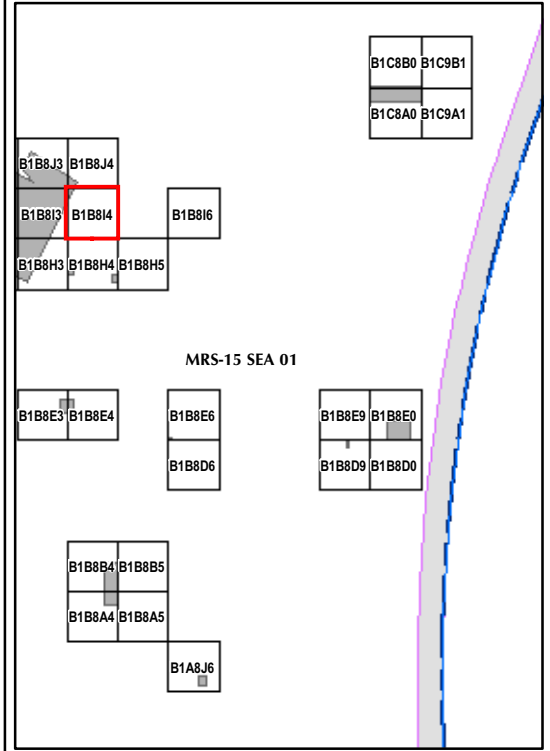
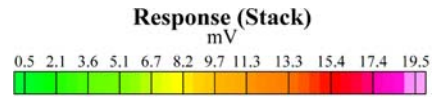
T:\Projects\Seaside\AAR_Outside_Rdwy_UTILITY\Corridor\Appendix_EM61\QC2_Results_Mapbooks\2010_07_26_SEA_EM61_QC2Results_MapBook03.mxd - 1/13/2011 @ 2:20:14 PM



Legend

Grid B1B8I4

- 6012 Target Location
- Seaside MRA Boundary
- Roadway Alignment
- SCA Polygons (Investigation Areas)
- Utility Corridor
- MRS Boundary



EM61 QC-2 Results
Outside the Roadway Alignment
and Utility Corridor

FORA ESCA RP
 Monterey County, California

Map E2-90

T:\Projects\Seaside\AAR_Outside_Rdwy_UTILITY\Corridor\Appendix_EM61\QC2_Results_Mapbooks\2010_07_26_SEA_EM61_QC2Results_MapBook03.mxd - 1/13/2011 @ 2:20:14 PM

5733000 5733050 5733100

2113900







2113850

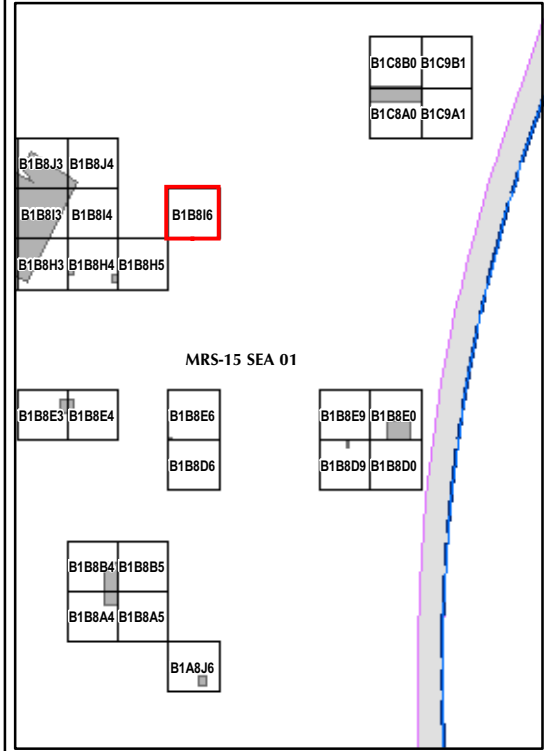
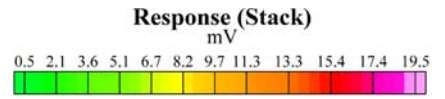
2113800

SCA_W023


Legend

Grid B1B816

-  6012 Target Location
-  Seaside MRA Boundary
-  Roadway Alignment
-  SCA Polygons (Investigation Areas)
-  Utility Corridor
-  MRS Boundary



State Plane California IV, NAD 1983 (U.S. Survey Foot)



EM61 QC-2 Results
Outside the Roadway Alignment
and Utility Corridor

FORA ESCA RP
Monterey County, California

Map E2-91

T:\Projects\Seaside\AAR_Outside_Rdwy_UtilityCorridor\Appendix_EM61\QC2_Results_MapBooks\2010_07_26_SEA_EM61_QC2Results_MapBook03.mxd - 1/13/2011 @ 2:20:14 PM

5732700 5732750 5732800

2114000

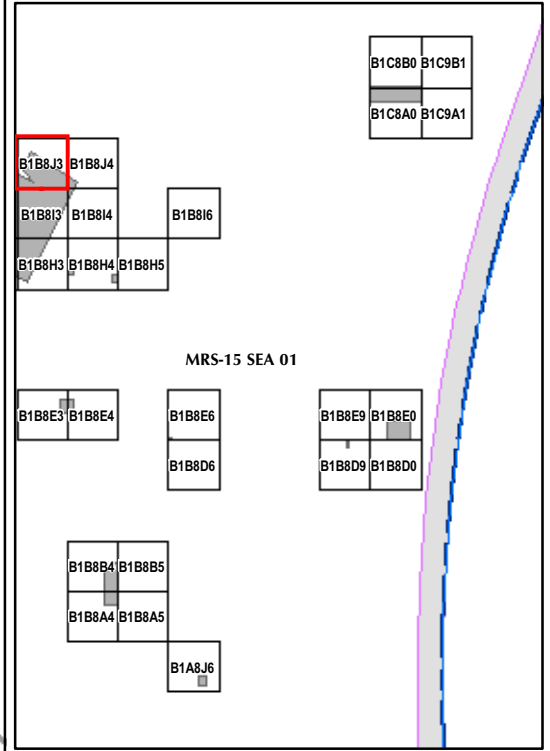
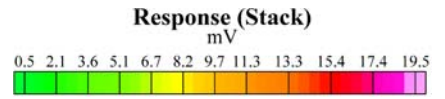
2113950

2113900

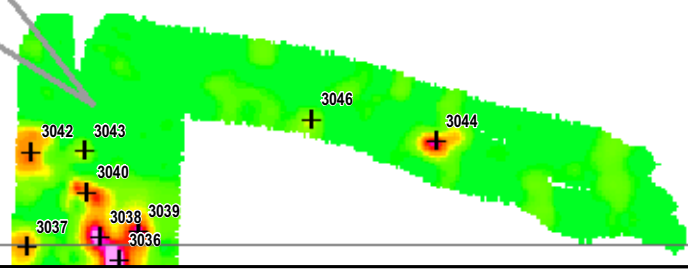
Legend

Grid B1B8J3


- 6012 Target Location
- Seaside MRA Boundary
- Roadway Alignment
- SCA Polygons (Investigation Areas)
- Utility Corridor
- MRS Boundary



SCA_W037



State Plane California IV, NAD 1983 (U.S. Survey Foot)

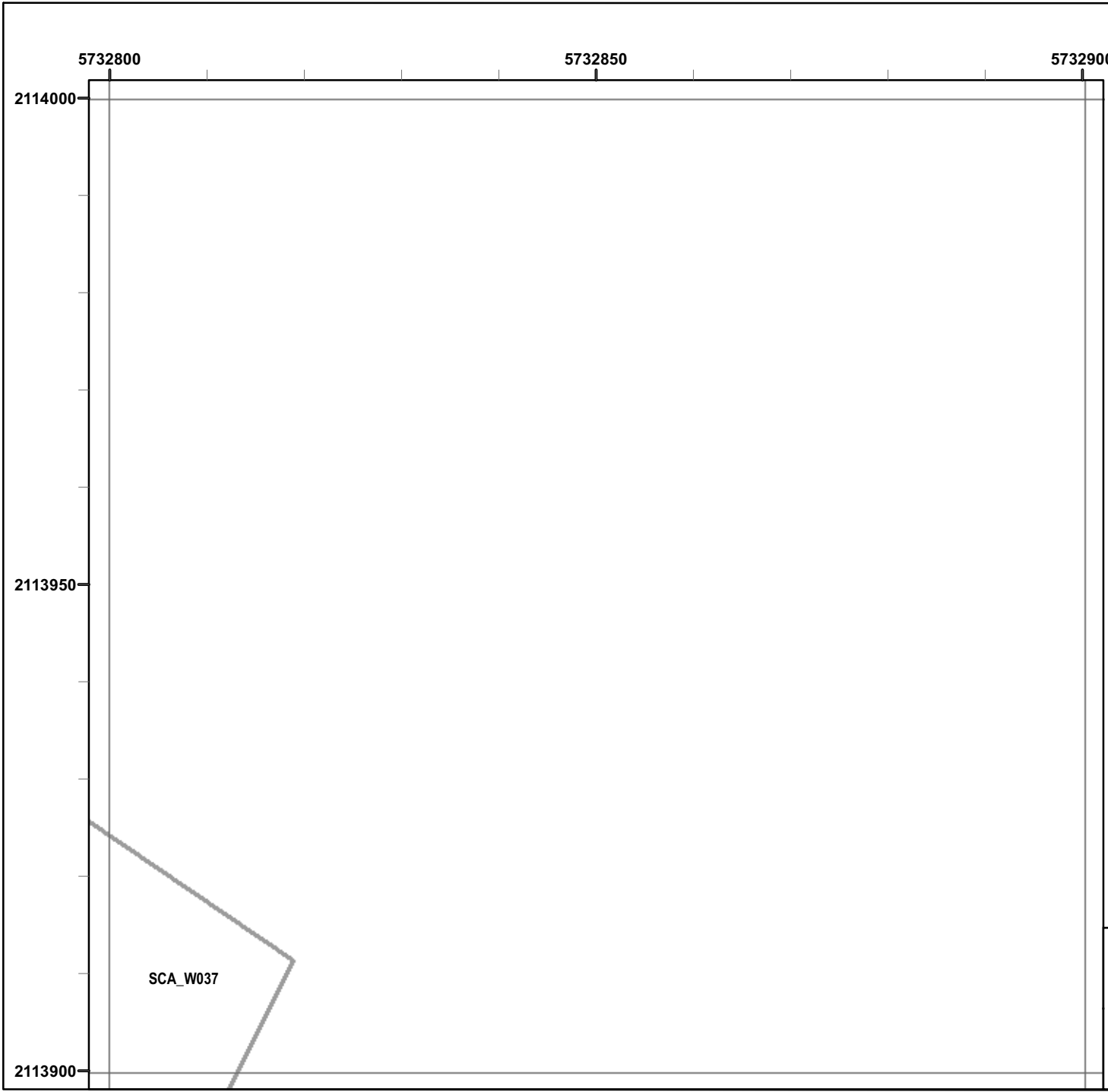


EM61 QC-2 Results
Outside the Roadway Alignment
and Utility Corridor

FORA ESCA RP
Monterey County, California

Map E2-92


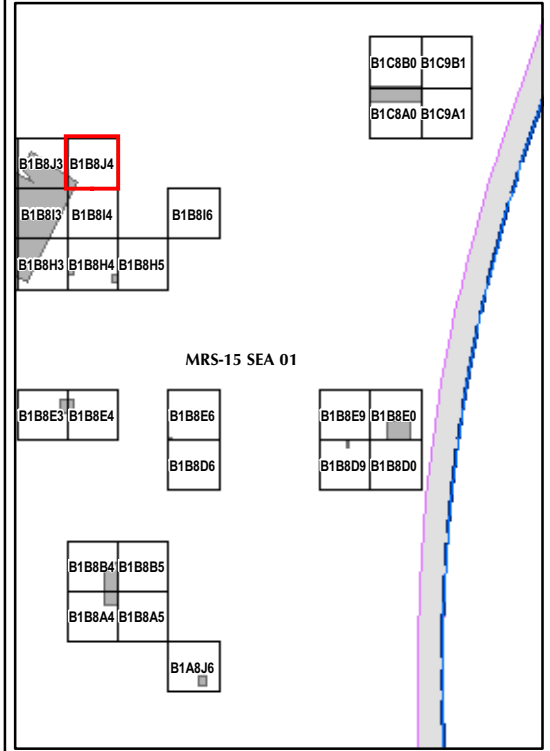
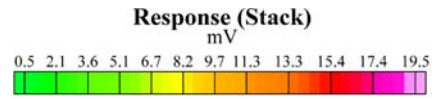
T:\Projects\Seaside\AAR_Outside_Rdwy_UTILITY\Corridor\Appendix_EM61\QC2_Results_MapBooks\2010_07_26_SEA_EM61_QC2Results_MapBook03.mxd - 1/13/2011 @ 2:20:14 PM



Legend

Grid B1B8J4

- 6012 Target Location
- Seaside MRA Boundary
- Roadway Alignment
- SCA Polygons (Investigation Areas)
- Utility Corridor
- MRS Boundary




EM61 QC-2 Results
Outside the Roadway Alignment
and Utility Corridor

FORA ESCA RP
 Monterey County, California

Map E2-93


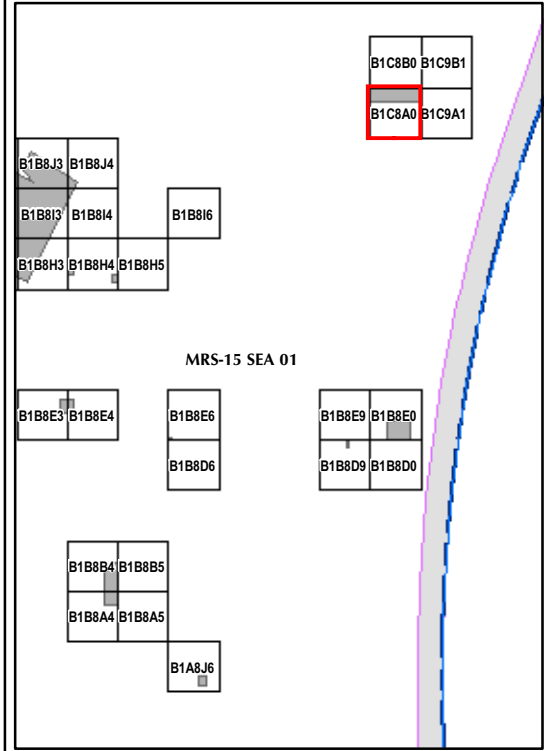
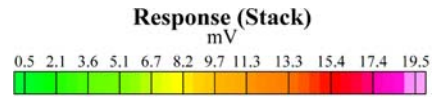
T:\Projects\Seaside\AAR_Outside_Rdwy_UTILITY\Corridor\Appendix_EM61\QC2_Results_MapBooks\2010_07_26_SEA_EM61_QC2Results_MapBook03.mxd - 1/13/2011 @ 2:20:14 PM



Legend

Grid B1C8A0

- 6012 Target Location
- Seaside MRA Boundary
- Roadway Alignment
- SCA Polygons (Investigation Areas)
- Utility Corridor
- MRS Boundary



EM61 QC-2 Results
Outside the Roadway Alignment
and Utility Corridor

FORA ESCA RP
Monterey County, California

Map E2-94

T:\Projects\Seaside\AAR_Outside_Rdwy_UTILITY\Corridor\Appendix_EM61\QC2_Results_Mapbooks\2010_07_26_SEA_EM61_QC2Results_MapBook03.mxd - 1/13/2011 @ 2:20:14 PM

5733400 5733450 5733500

2114200







2114150

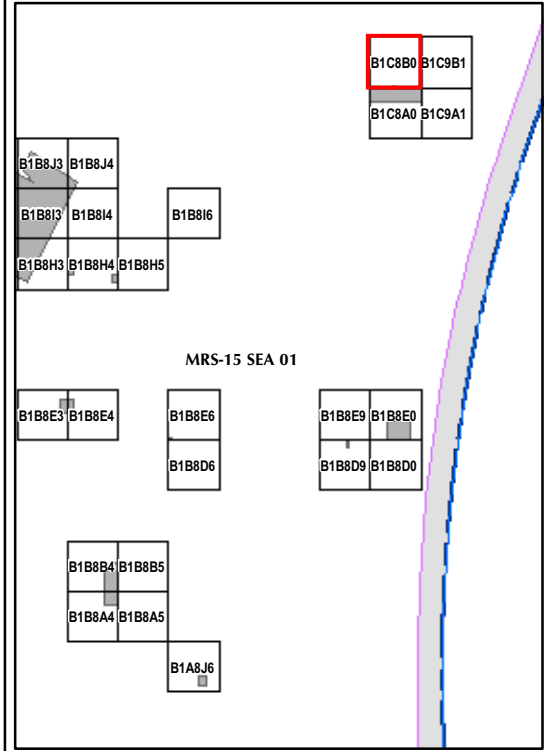
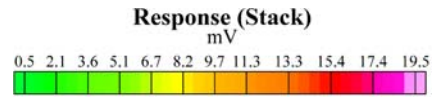
2114100

SCA_W020


Legend

Grid B1C8B0

-  6012 Target Location
-  Seaside MRA Boundary
-  Roadway Alignment
-  SCA Polygons (Investigation Areas)
-  Utility Corridor
-  MRS Boundary



State Plane California IV, NAD 1983 (U.S. Survey Foot)




EM61 QC-2 Results
Outside the Roadway Alignment
and Utility Corridor

FORA ESCA RP
Monterey County, California

Map E2-95


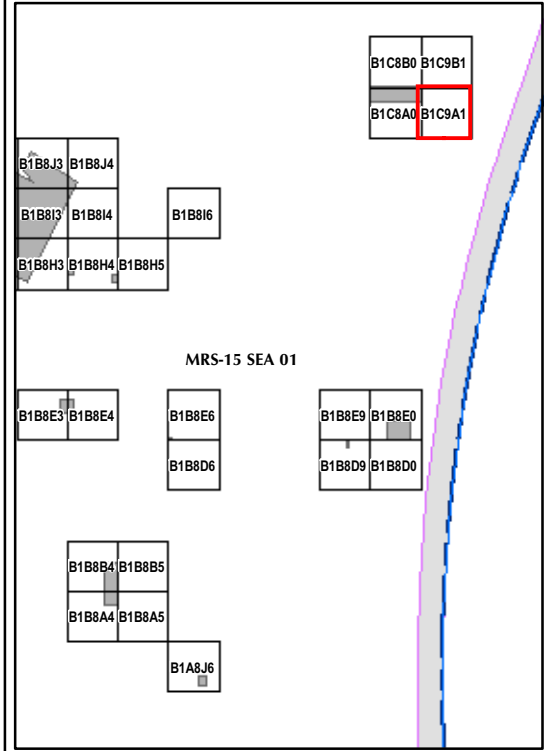
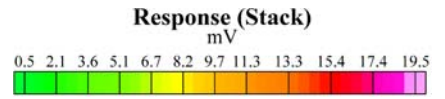
T:\Projects\Seaside\AAR_Outside_Rdwy_UTILITY\Corridor\Appendix_EM61\QC2_Results_Mapbooks\2010_07_26_SEA_EM61_QC2Results_MapBook03.mxd - 1/13/2011 @ 2:20:14 PM



Legend

Grid B1C9A1

- 6012 Target Location
- Seaside MRA Boundary
- Roadway Alignment
- SCA Polygons (Investigation Areas)
- Utility Corridor
- MRS Boundary



EM61 QC-2 Results
Outside the Roadway Alignment
and Utility Corridor

FORA ESCA RP
 Monterey County, California

Map E2-96

T:\Projects\Seaside\AAR_Outside_Rdwy_UTILITY\Corridor\Appendix_EM61\QC2_Results_Mapbooks\2010_07_26_SEA_EM61_QC2Results_MapBook03.mxd - 1/13/2011 @ 2:20:14 PM

5733500 5733550 5733600







2114200

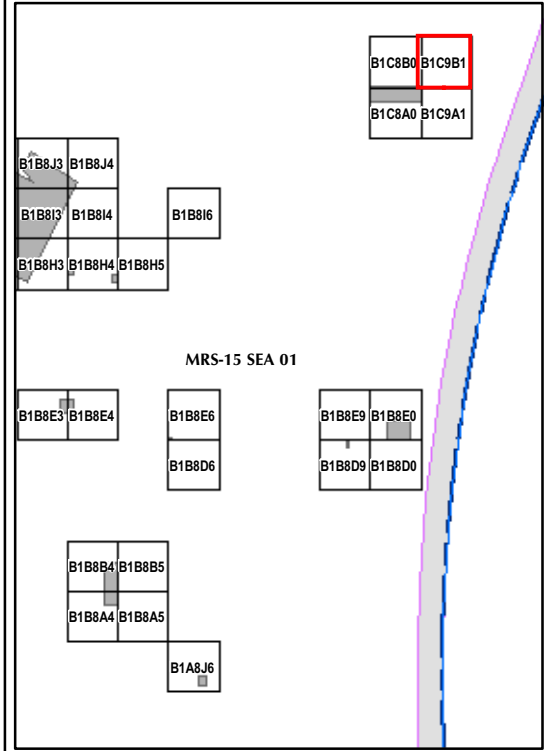
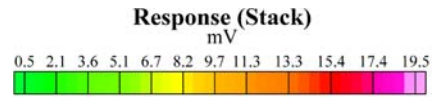
2114150

2114100 SCA_W020


Legend

Grid B1C9B1

-  6012 Target Location
-  Seaside MRA Boundary
-  Roadway Alignment
-  SCA Polygons (Investigation Areas)
-  Utility Corridor
-  MRS Boundary



State Plane California IV, NAD 1983 (U.S. Survey Foot)

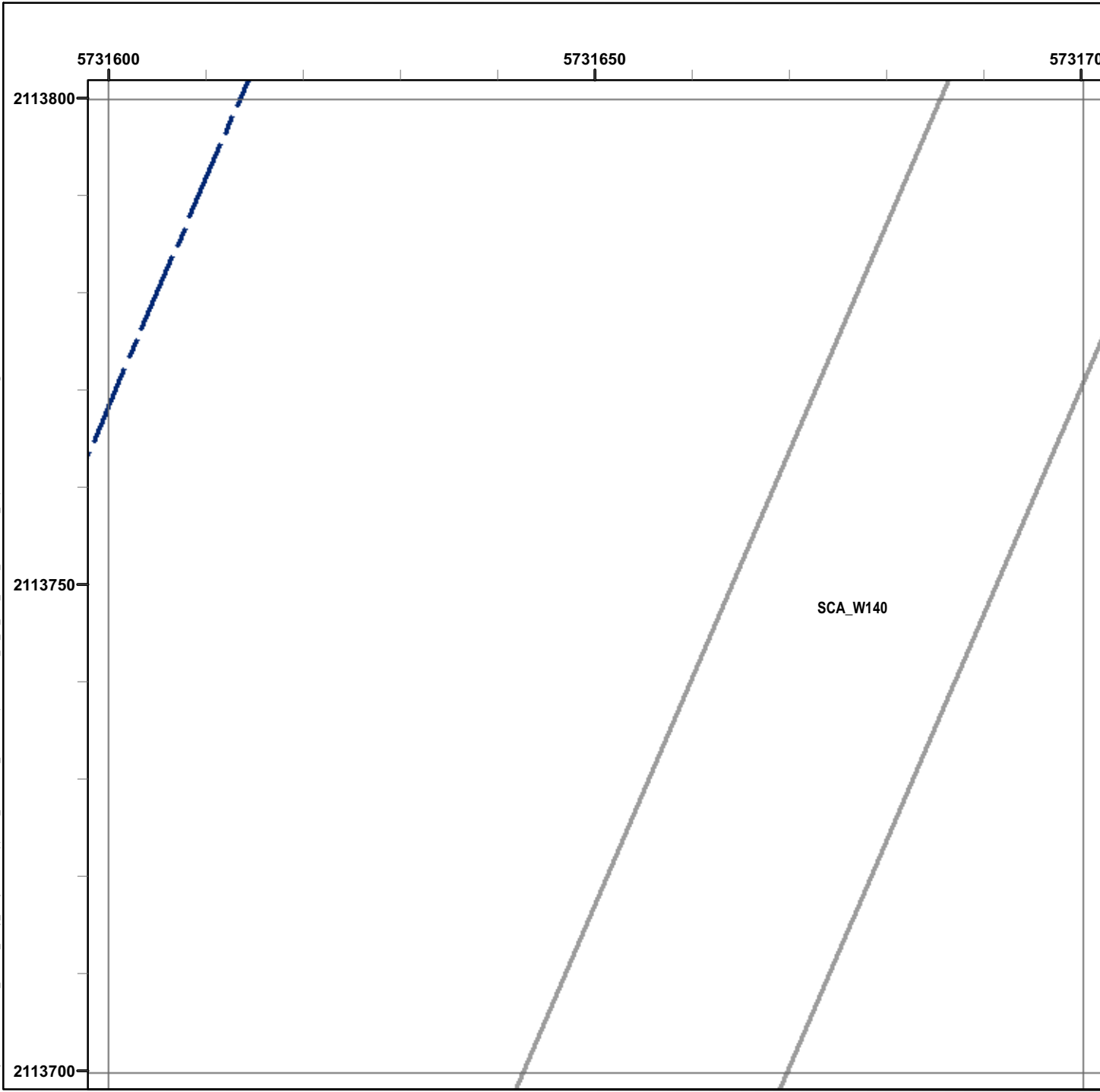


EM61 QC-2 Results Outside the Roadway Alignment and Utility Corridor

FORA ESCA RP
Monterey County, California

Map E2-97

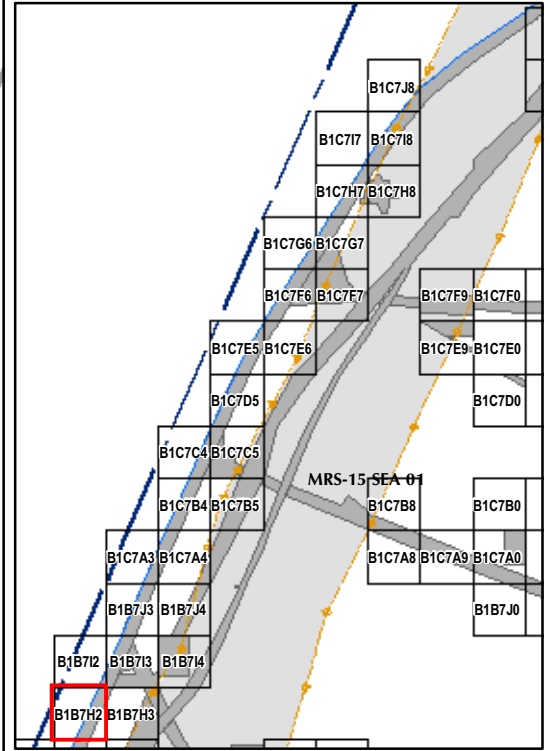
T:\Projects\Seaside\AAR_Outside_Rdwy_UTILITY\CORRIDOR\Appendix_EM61\QC2_Results\Mapbooks\2010_07_26_SEA_EIM61_OC2Results_MapBook04.mxd - 1/13/2011 @ 2:20:14 PM



Legend

Grid B1B7H2

- 6012 Target Location
- Seaside MRA Boundary
- Roadway Alignment
- SCA Polygons (Investigation Areas)
- Utility Corridor
- MRS Boundary



State Plane California IV, NAD 1983 (U.S. Survey Foot)

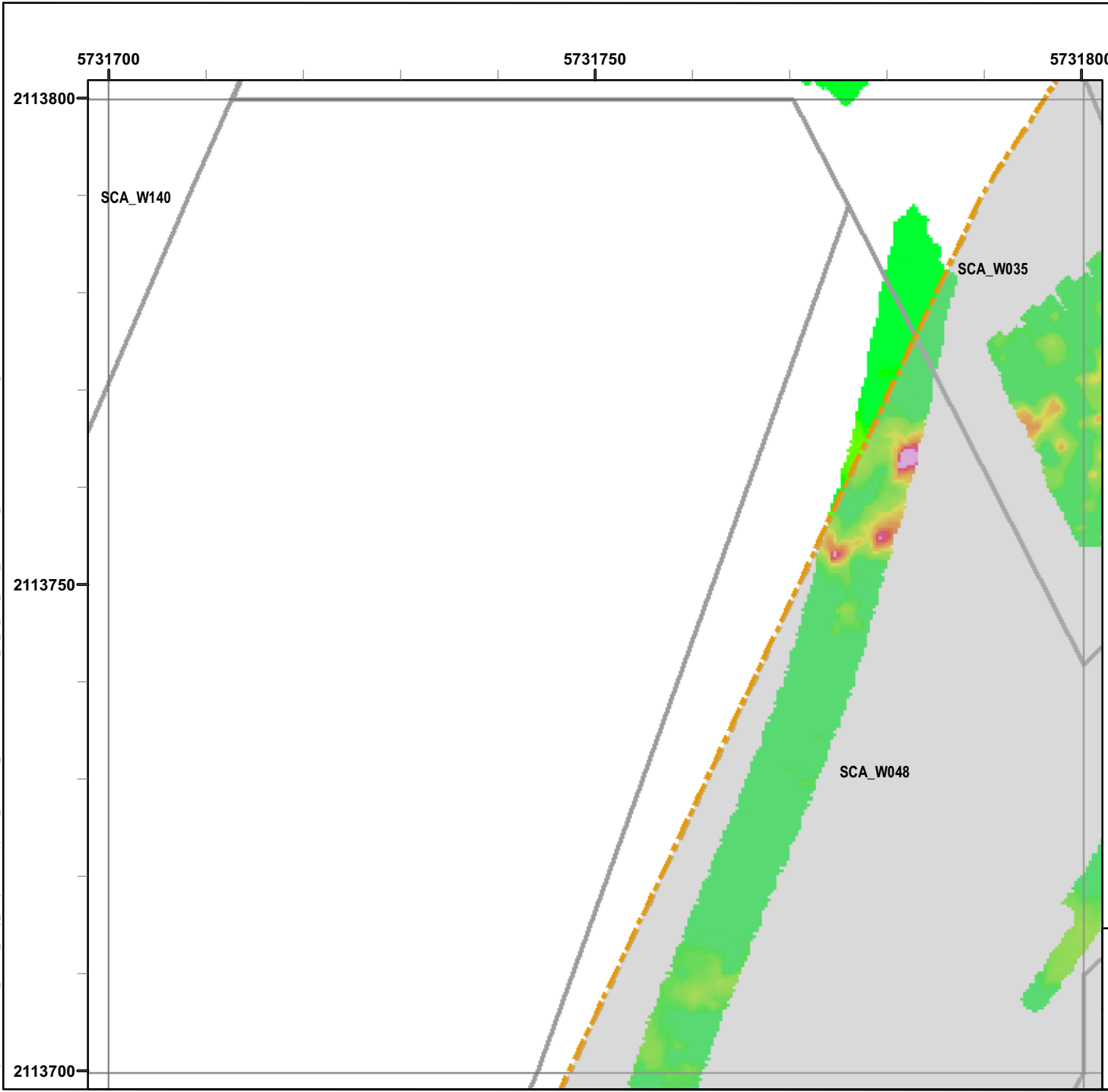


EM61 QC-2 Results
Outside the Roadway Alignment
and Utility Corridor

FORA ESCA RP
Monterey County, California

Map E2-98

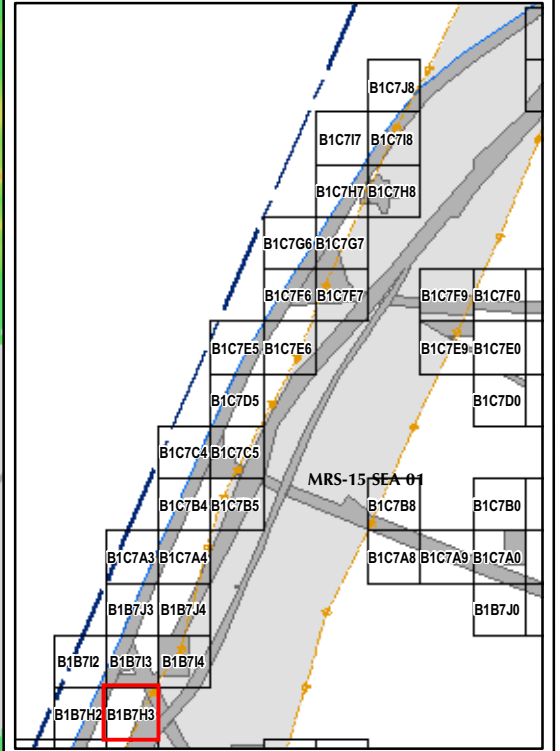
T:\Projects\Seaside\AAR_Outside_Rdwy_UTILITY\CORRIDOR\Appendix_EM61QC2_Results\Mapbooks\2010_07_26_SEA_EIM61_OC2Results_MapBook04.mxd - 1/13/2011 @ 2:20:14 PM



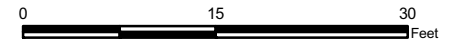
Legend

Grid B1B7H3

- 6012 Target Location
- Seaside MRA Boundary
- Roadway Alignment
- SCA Polygons (Investigation Areas)
- Utility Corridor
- MRS Boundary



State Plane California IV, NAD 1983 (U.S. Survey Foot)

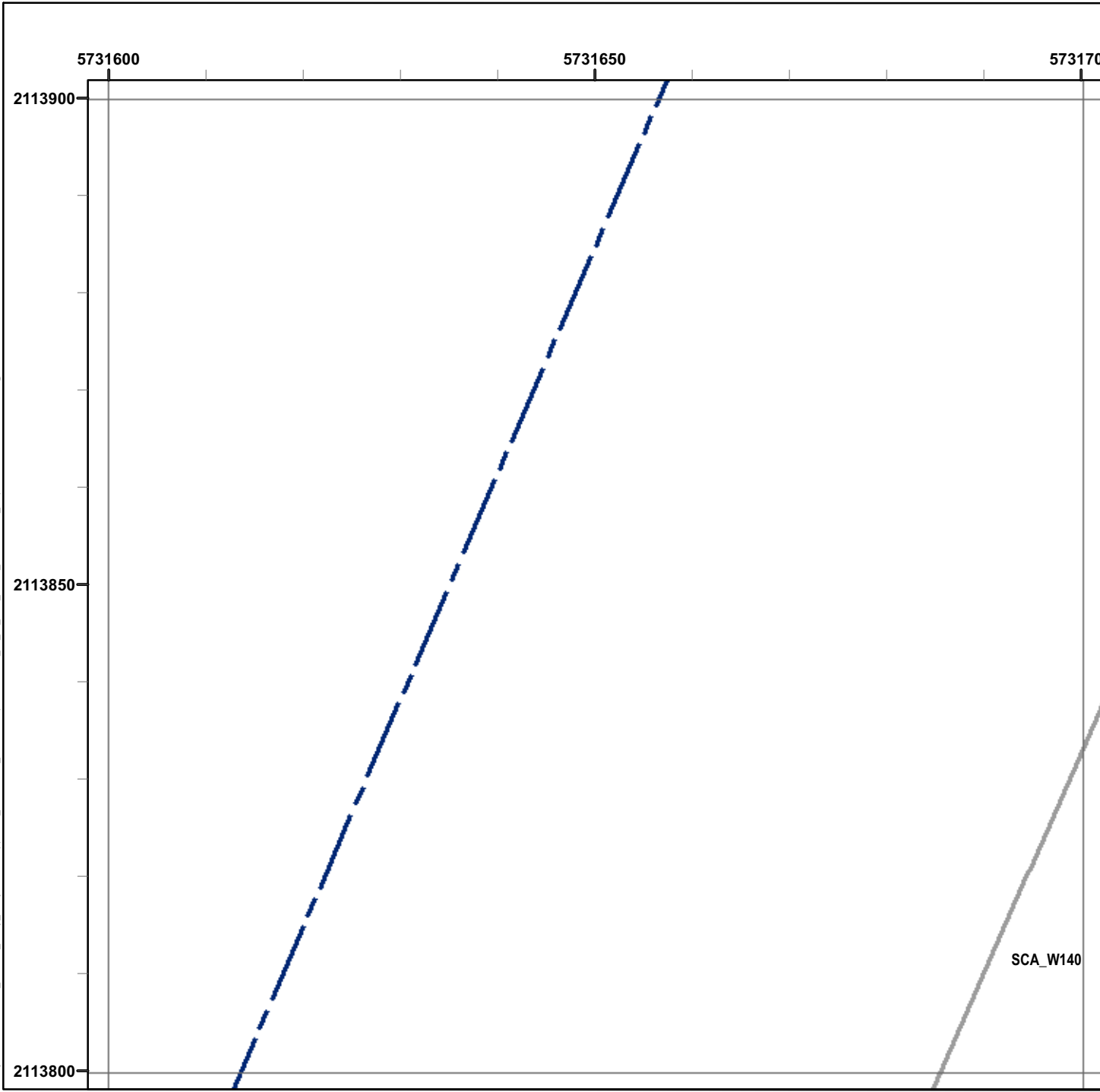


EM61 QC-2 Results
Outside the Roadway Alignment
and Utility Corridor

FORA ESCA RP
 Monterey County, California

Map E2-99

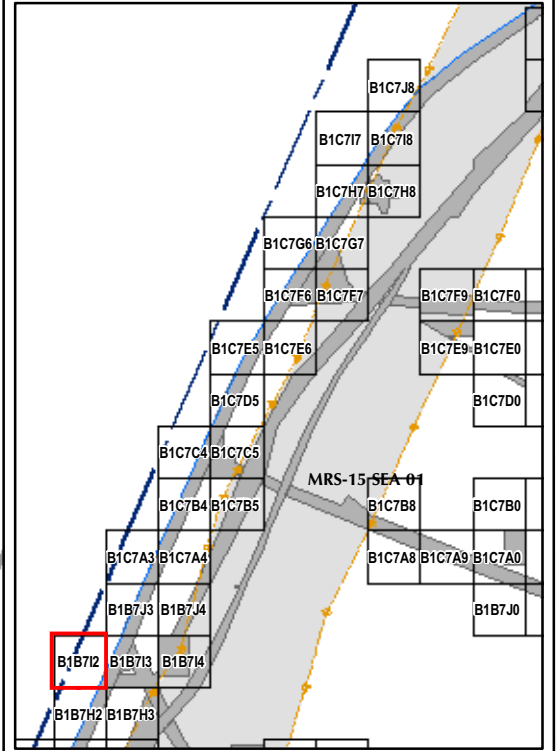
T:\Projects\Seaside\AAR_Outside_Rdwy_UTILITY\Condition\Appendix_EM61\QC2_Results\Mapbooks\2010_07_26_SEA_EIM61_OC2Results_MapBook04.mxd - 1/13/2011 @ 2:20:14 PM



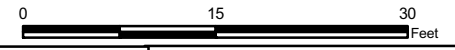
Legend

Grid B1B712

- 6012 Target Location
- Seaside MRA Boundary
- Roadway Alignment
- SCA Polygons (Investigation Areas)
- Utility Corridor
- MRS Boundary



State Plane California IV, NAD 1983 (U.S. Survey Foot)



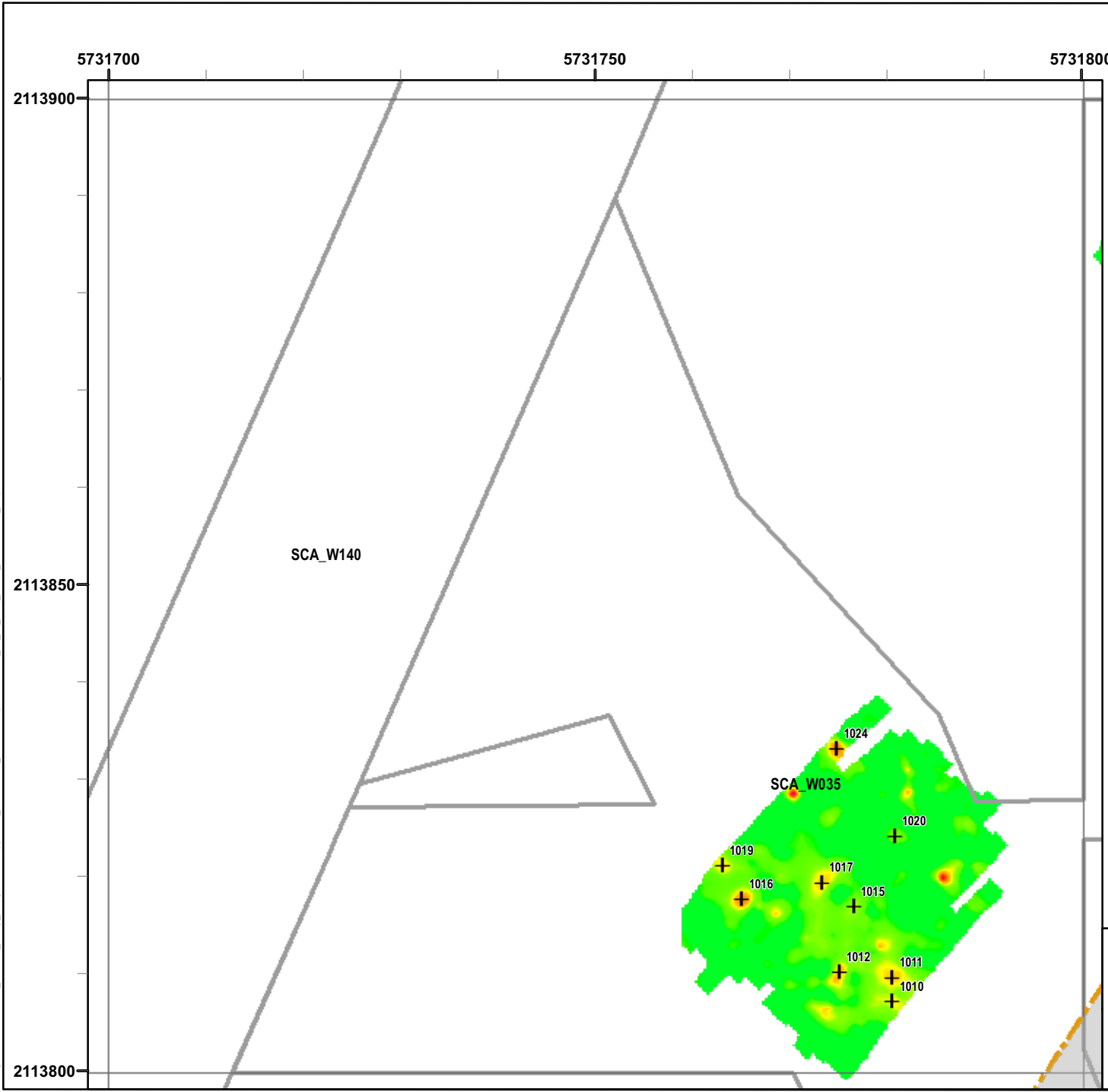
EM61 QC-2 Results
Outside the Roadway Alignment
and Utility Corridor

FORA ESCA RP
Monterey County, California

Map E2-100

SCA_W140

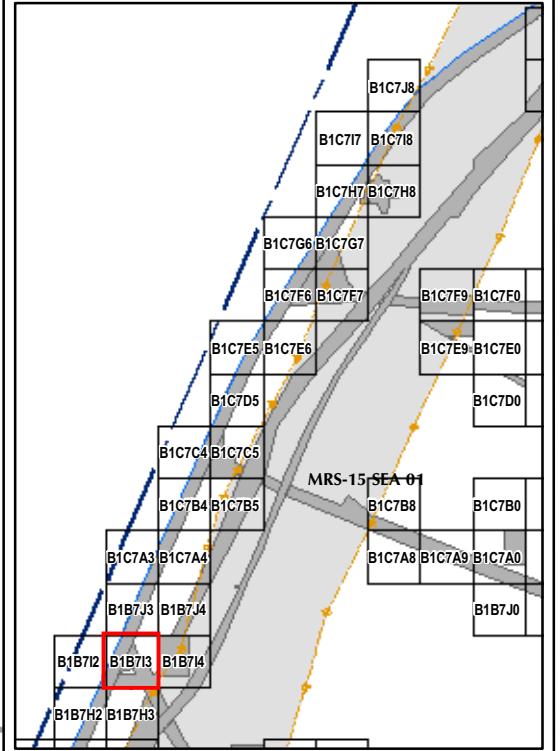
T:\Projects\Seaside\AAR_Outside_Rdwy_UTILITY\Corridor\Appendix_EM61\QC2_Results\Mapbooks\2010_07_26_SEA_EIM61_QC2Results_MapBook04.mxd - 1/13/2011 @ 2:20:14 PM



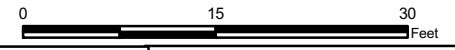
Legend

Grid B1B7I3

- 6012 Target Location
- Seaside MRA Boundary
- Roadway Alignment
- SCA Polygons (Investigation Areas)
- Utility Corridor
- MRS Boundary



State Plane California IV, NAD 1983 (U.S. Survey Foot)

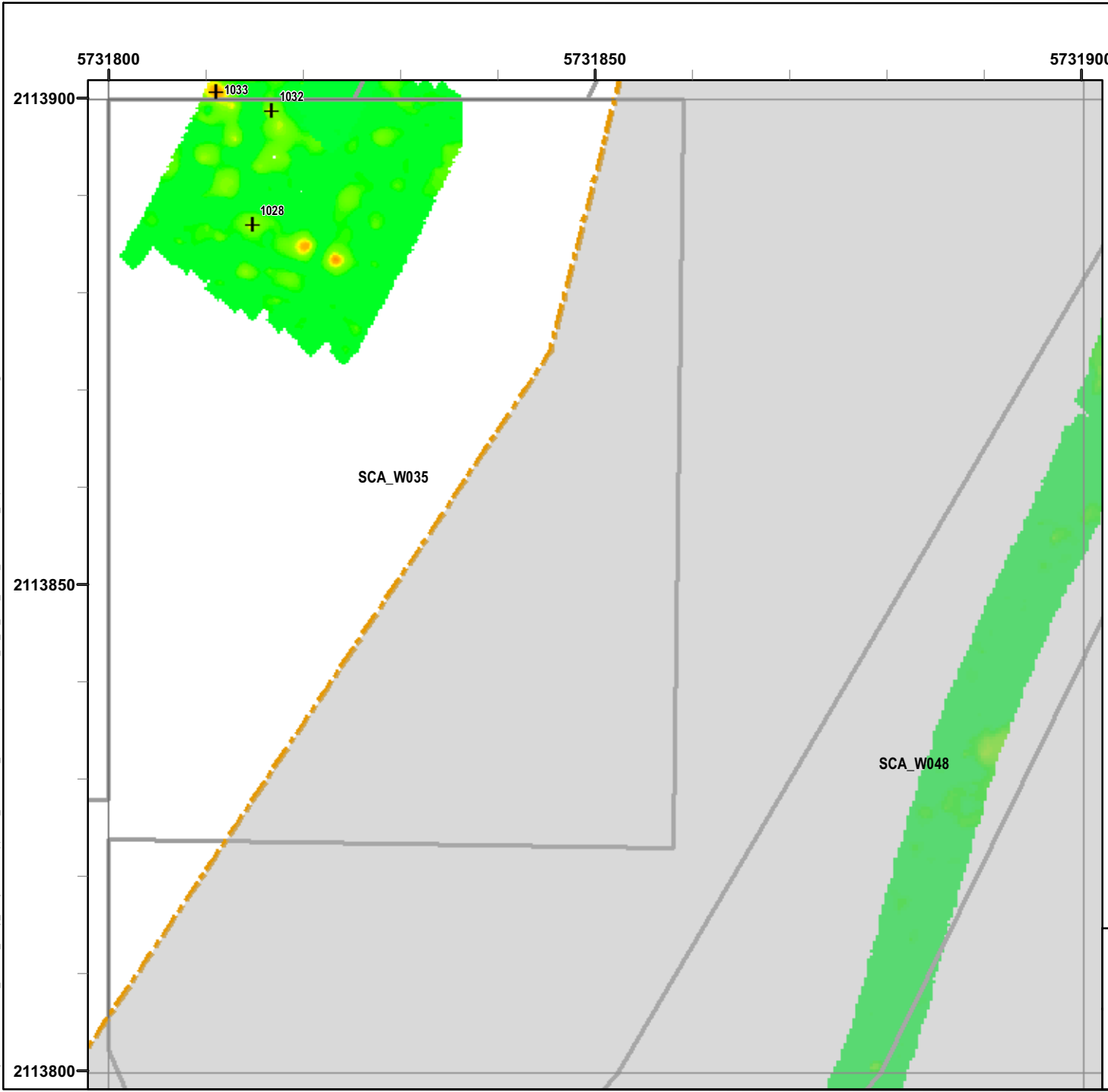


EM61 QC-2 Results
Outside the Roadway Alignment
and Utility Corridor

FORA ESCA RP
Monterey County, California

Map E2-101

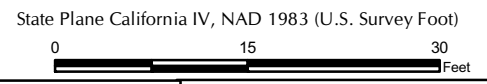
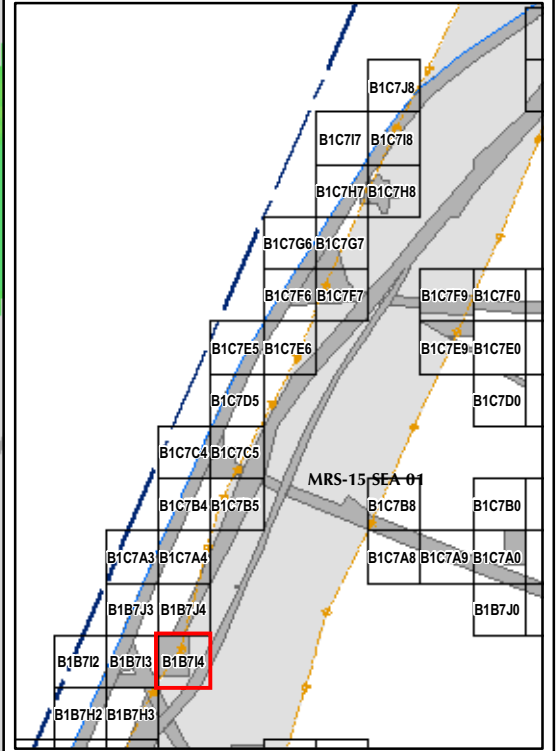
T:\Projects\Seaside\AAR_Outside_Rdwy_UTILITY\Corridor\Appendix_EM61\QC2_Results\Mapbooks\2010_07_26_SEA_EIM61_OC2Results_MapBook04.mxd - 1/13/2011 @ 2:20:14 PM



Legend

Grid B1B714

- 6012 Target Location
- Seaside MRA Boundary
- Roadway Alignment
- SCA Polygons (Investigation Areas)
- Utility Corridor
- MRS Boundary

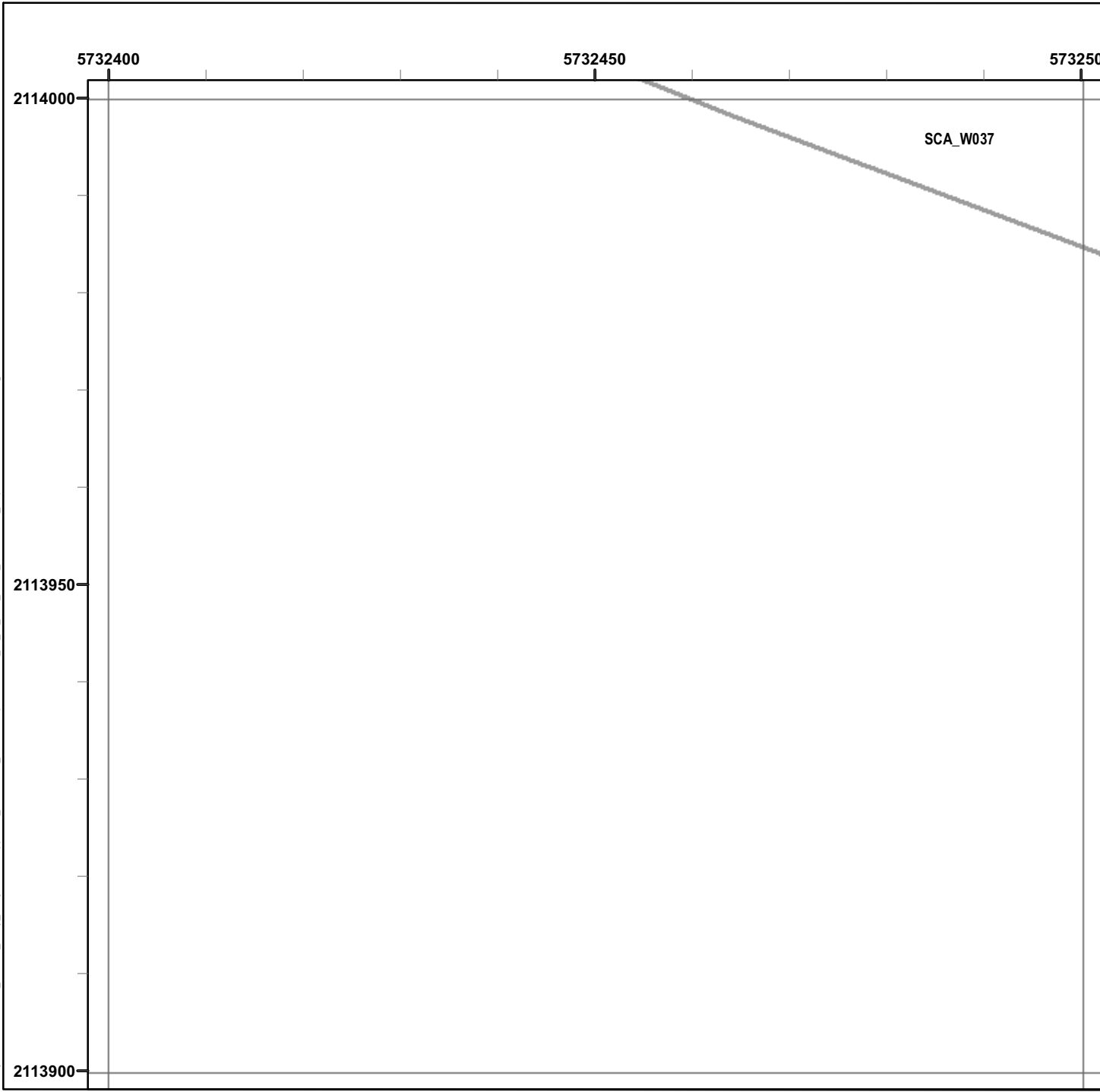


EM61 QC-2 Results
Outside the Roadway Alignment
and Utility Corridor

FORA ESCA RP
Monterey County, California

Map E2-102

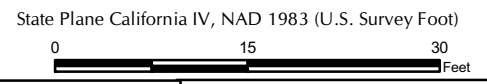
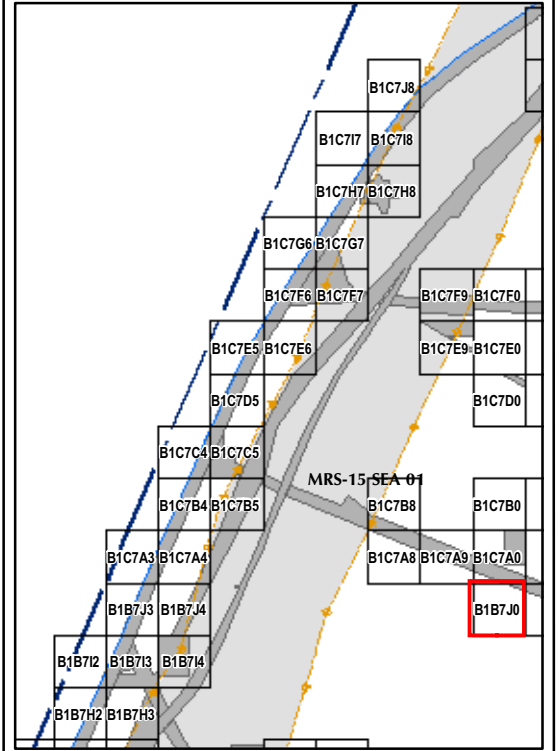
T:\Projects\Seaside\AAR_Outside_Rdwy_UTILITY\Corridor\Appendix_EM61\QC2_Results\Mapbooks\2010_07_26_SEA_EIM61_OC2Results_MapBook04.mxd - 1/13/2011 @ 2:20:14 PM



Legend

Grid B1B7J0

- 6012 Target Location
- Seaside MRA Boundary
- Roadway Alignment
- SCA Polygons (Investigation Areas)
- Utility Corridor
- MRS Boundary

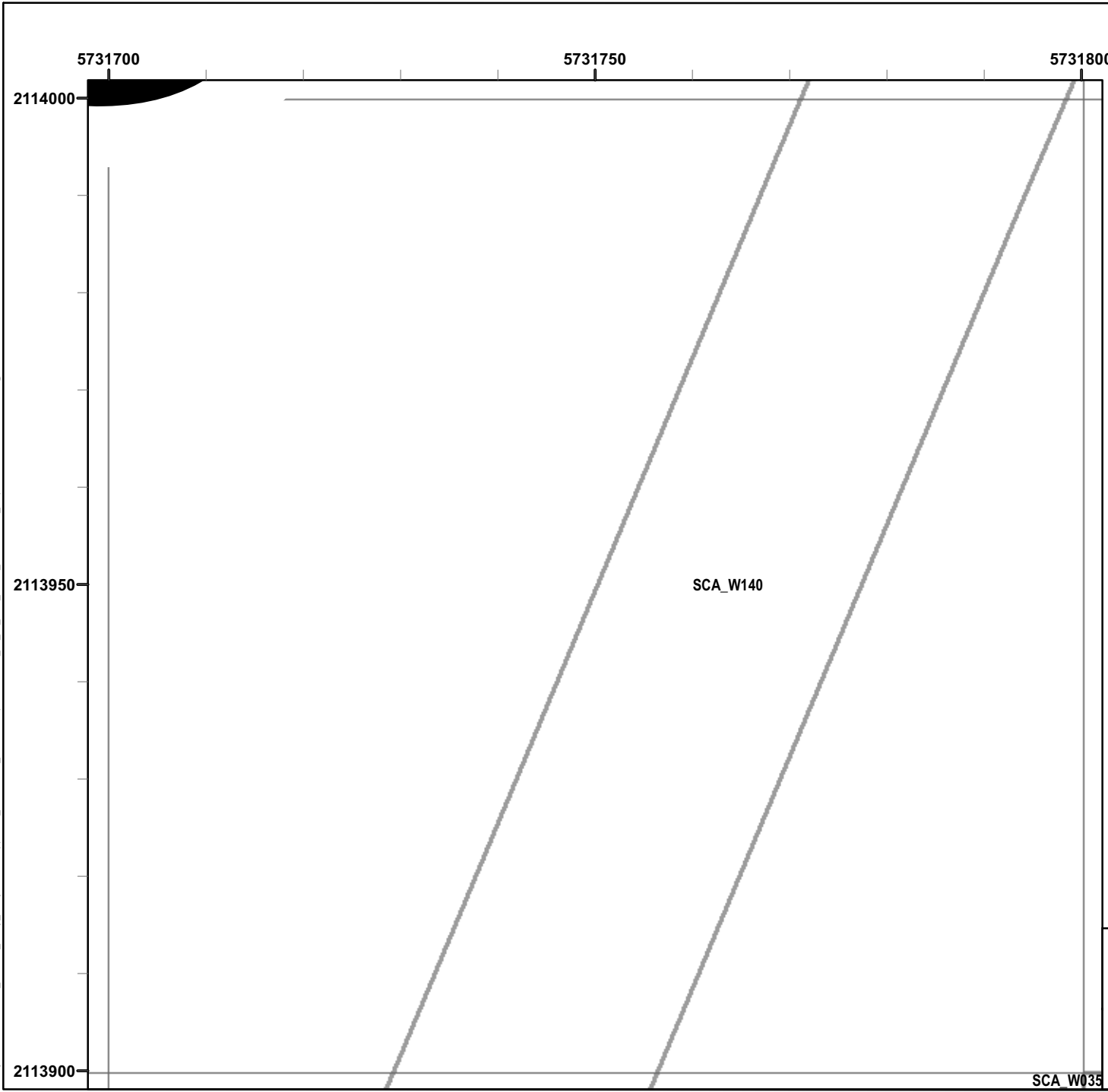


EM61 QC-2 Results
Outside the Roadway Alignment
and Utility Corridor

FORA ESCA RP
 Monterey County, California

Map E2-103

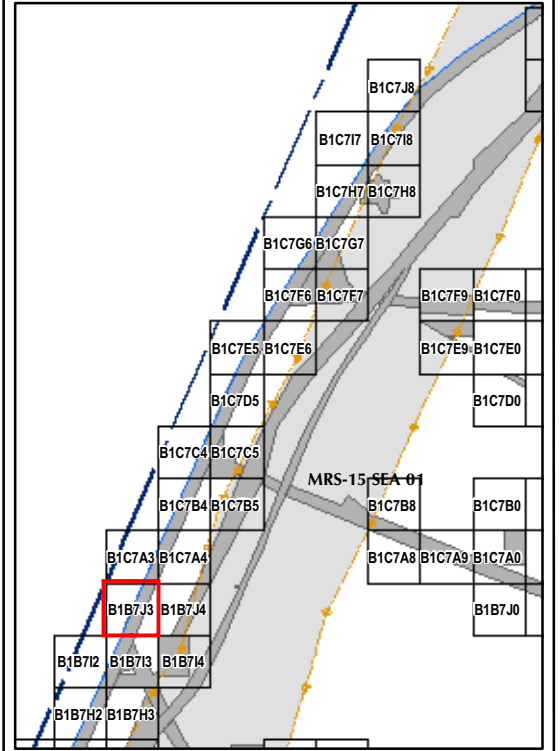
T:\Projects\Seaside\AAR_Outside_Rdwy_UTILITY\CORRIDOR\Appendix_EM61\QC2_Results\Mapbooks\2010_07_26_SEA_EIM61_OC2Results_MapBook04.mxd - 1/13/2011 @ 2:20:14 PM



Legend

Grid B1B7J3

- 6012 Target Location
- Seaside MRA Boundary
- Roadway Alignment
- SCA Polygons (Investigation Areas)
- Utility Corridor
- MRS Boundary



State Plane California IV, NAD 1983 (U.S. Survey Foot)

0 15 30 Feet



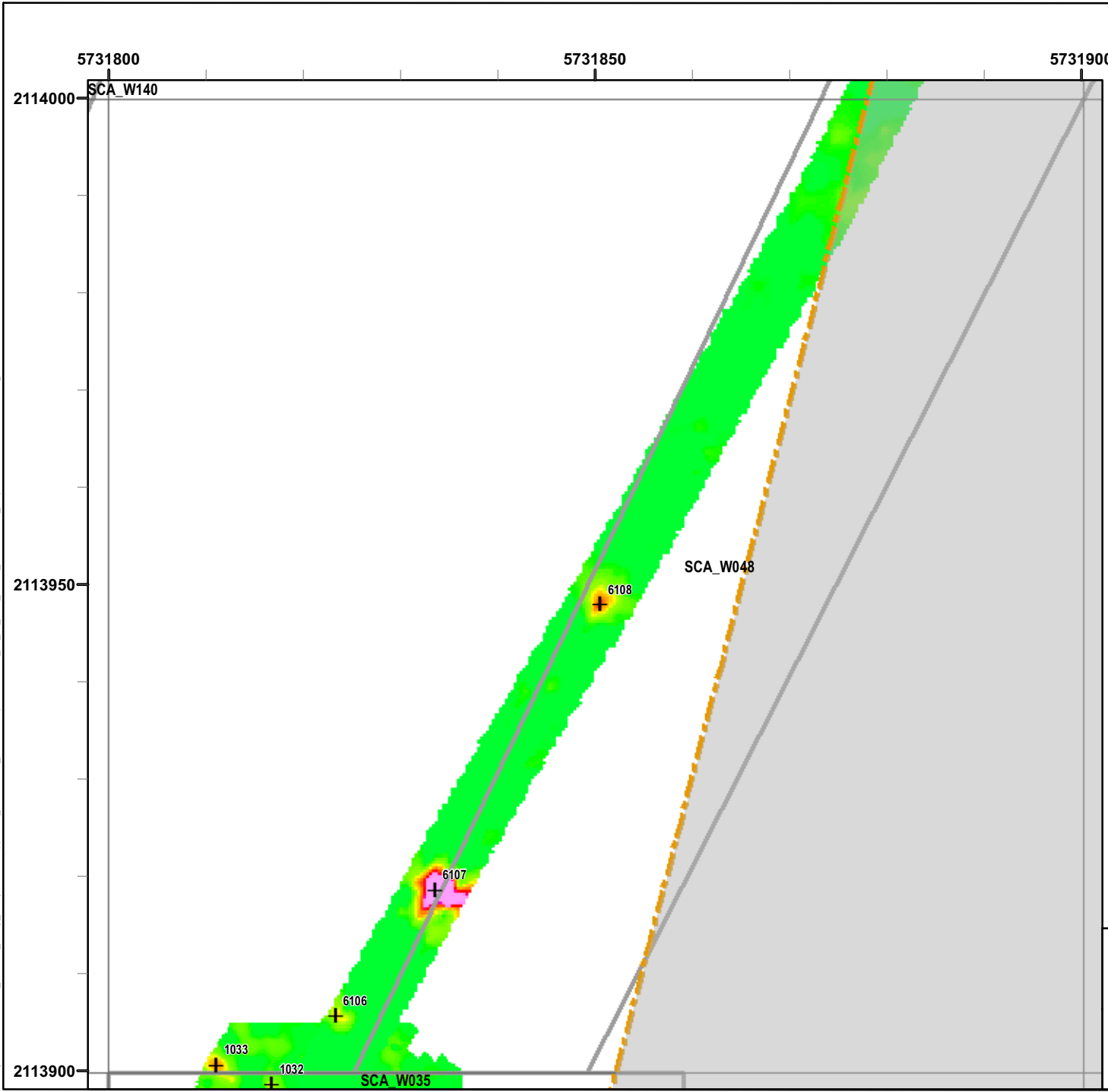
EM61 QC-2 Results
Outside the Roadway Alignment
and Utility Corridor

FORA ESCA RP
Monterey County, California

Map E2-104

SCA W035

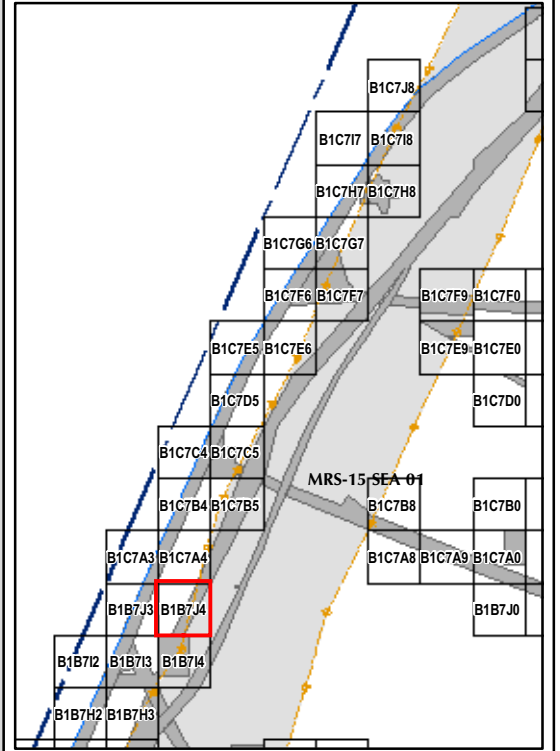
T:\Projects\Seaside\AAR_Outside_Rdwy_UTILITY\Corridor\Appendix_EM61\QC2_Results\MapBooks\2010_07_26_SEA_EIM81_OC2Results_MapBook04.mxd - 1/13/2011 @ 2:20:14 PM



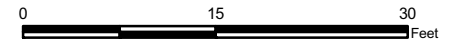
Legend

Grid B1B7J4

- Target Location
- Seaside MRA Boundary
- Roadway Alignment
- SCA Polygons (Investigation Areas)
- Utility Corridor
- MRS Boundary



State Plane California IV, NAD 1983 (U.S. Survey Foot)

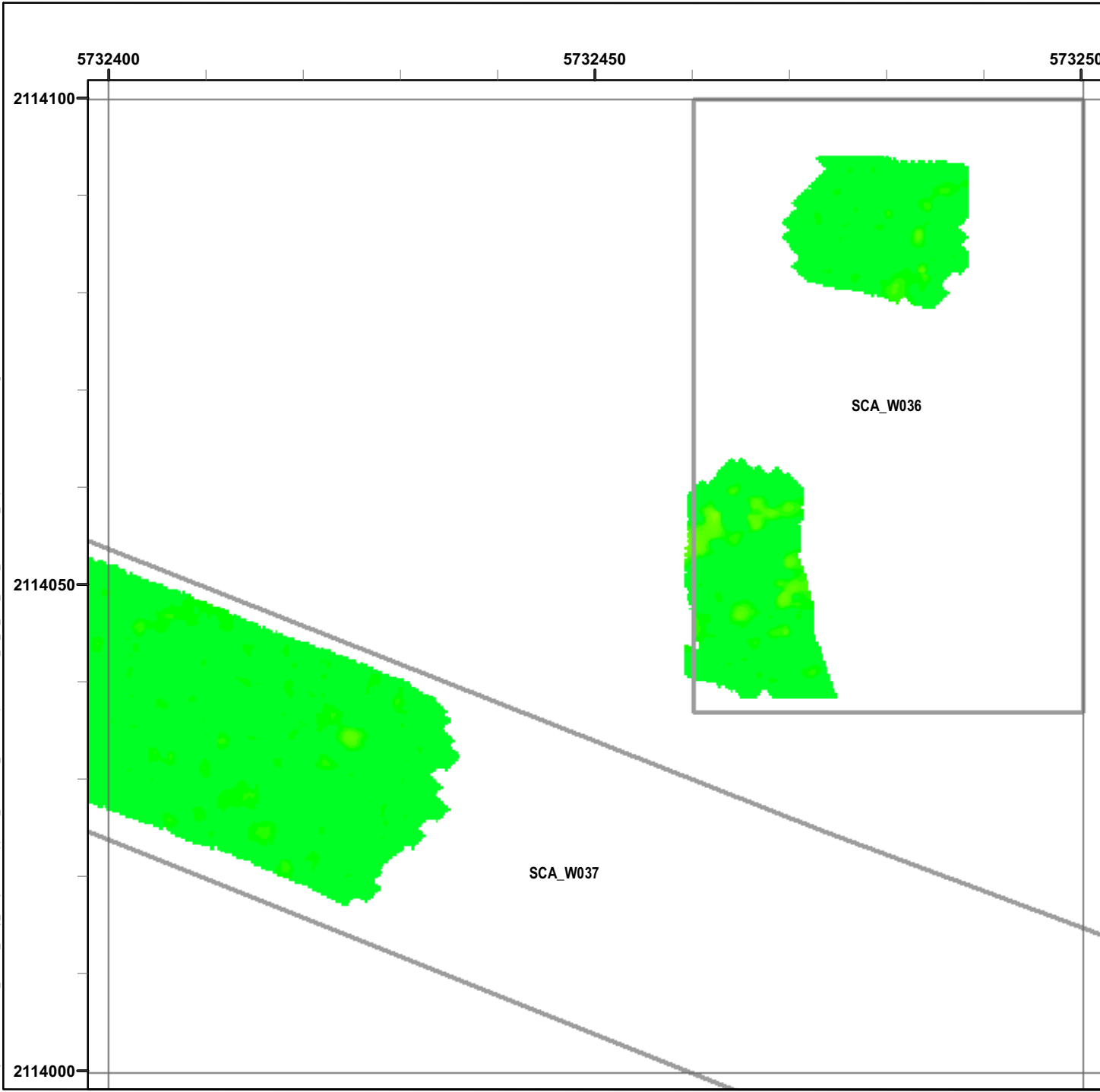


EM61 QC-2 Results
Outside the Roadway Alignment
and Utility Corridor

FORA ESCA RP
Monterey County, California

Map E2-105

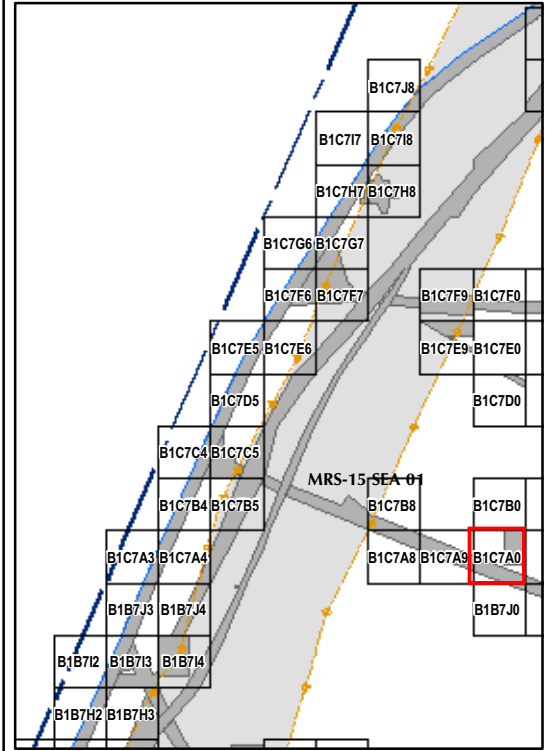
T:\Projects\Seaside\AAR_Outside_Rdwy_UTILITY\Corridor\Appendix_EM61\QC2_Results\MapBooks\2010_07_26_SEA_EIM61_OC2Results_MapBook04.mxd - 1/13/2011 @ 2:20:14 PM



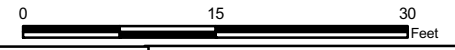
Legend

Grid B1C7A0

- 6012 Target Location
- Seaside MRA Boundary
- Roadway Alignment
- SCA Polygons (Investigation Areas)
- Utility Corridor
- MRS Boundary



State Plane California IV, NAD 1983 (U.S. Survey Foot)




EM61 QC-2 Results
Outside the Roadway Alignment
and Utility Corridor

FORA ESCA RP
Monterey County, California

Map E2-106

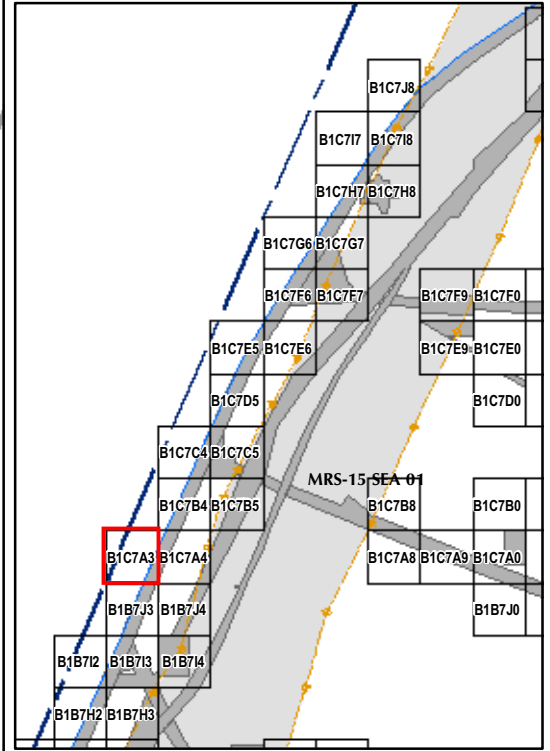
T:\Projects\Seaside\AAR_Outside_Rdwy_UTILITY\Corridor\Appendix_EM61\QC2_Results\Mapbooks\2010_07_26_SEA_EIM61_OC2Results_MapBook04.mxd - 1/13/2011 @ 2:20:14 PM



Legend

Grid B1C7A3

- 6012 Target Location
- Seaside MRA Boundary
- Roadway Alignment
- SCA Polygons (Investigation Areas)
- Utility Corridor
- MRS Boundary



State Plane California IV, NAD 1983 (U.S. Survey Foot)

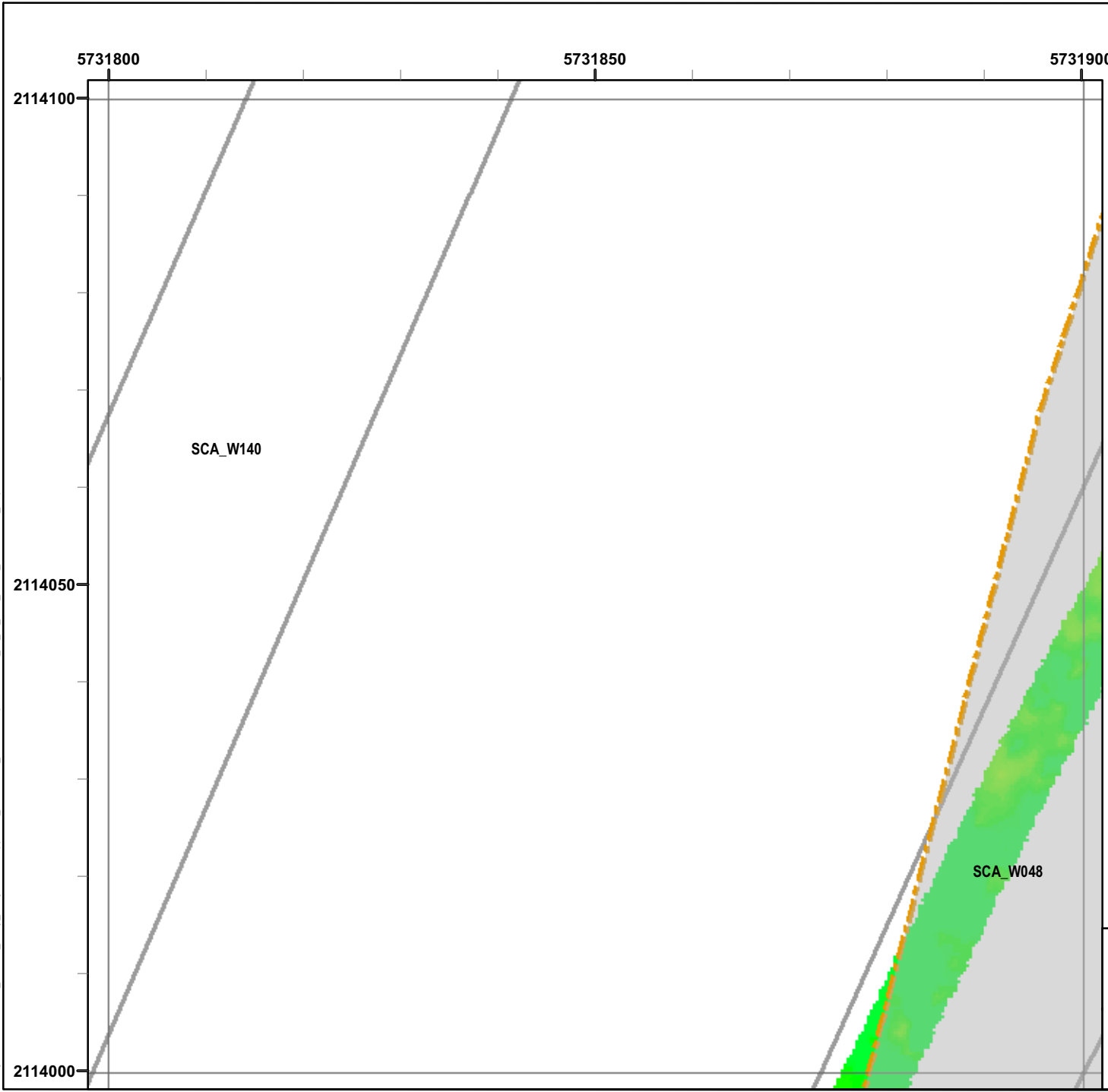


EM61 QC-2 Results
Outside the Roadway Alignment
and Utility Corridor

FORA ESCA RP
Monterey County, California

Map E2-107

T:\Projects\Seaside\AAR_Outside_Rdwy_UTILITY\Corridor\Appendix_EM61\QC2_Results\Mapbooks\2010_07_26_SEA_EIM61_OC2Results_MapBook04.mxd - 1/13/2011 @ 2:20:14 PM

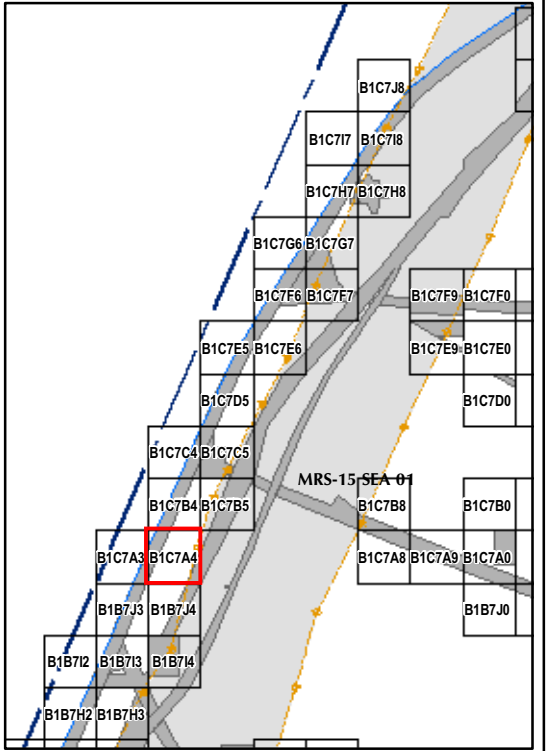


Legend

- 6012 + Target Location
- Seaside MRA Boundary
- Roadway Alignment
- SCA Polygons (Investigation Areas)
- Utility Corridor
- MRS Boundary

Response (Stack) mV

0.5 2.1 3.6 5.1 6.7 8.2 9.7 11.3 13.3 15.4 17.4 19.5



State Plane California IV, NAD 1983 (U.S. Survey Foot)

0 15 30 Feet

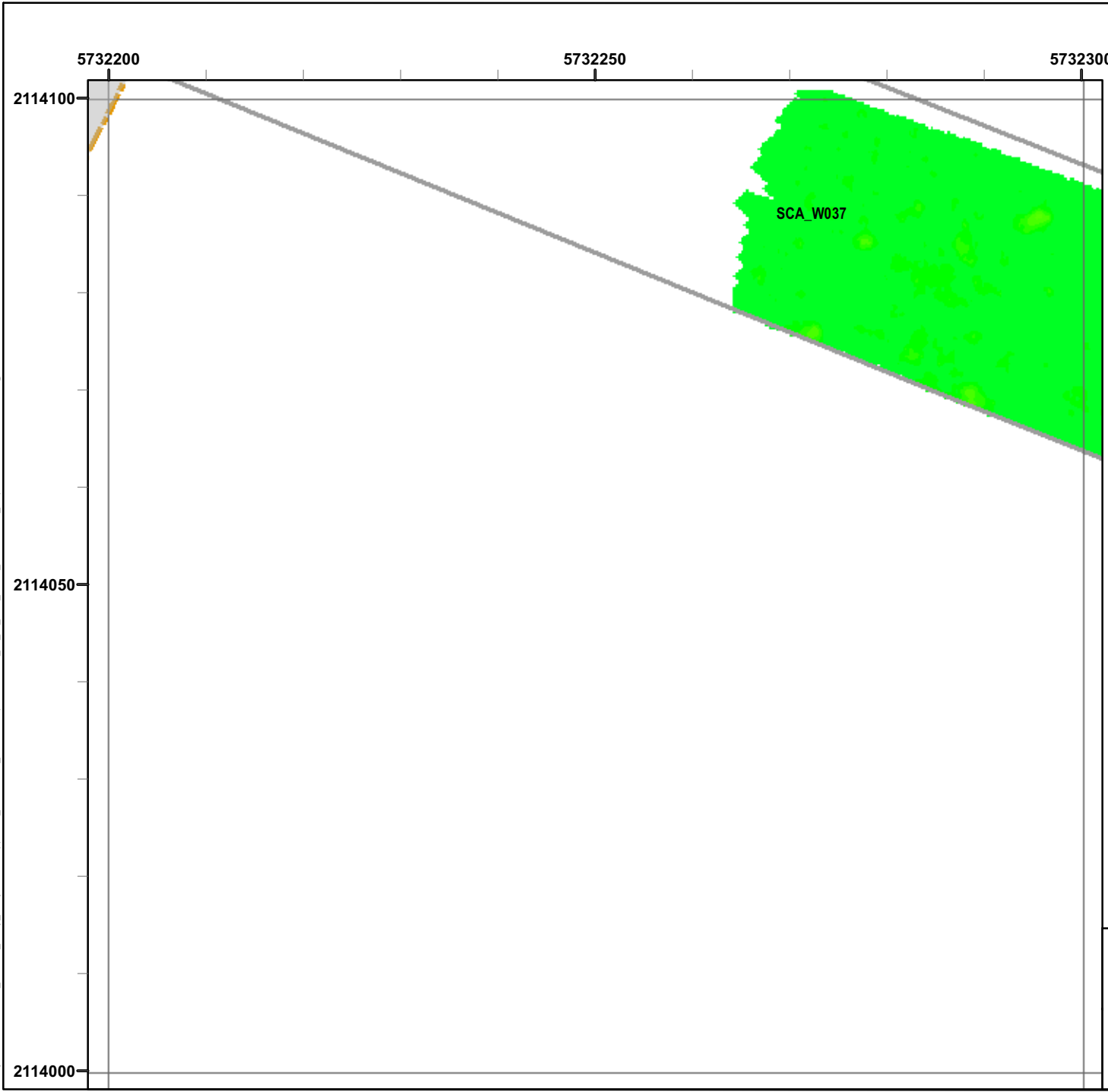
LFR
WESTON
SOLUTIONS

EM61 QC-2 Results
Outside the Roadway Alignment
and Utility Corridor

FORA ESCA RP
Monterey County, California

Map E2-108

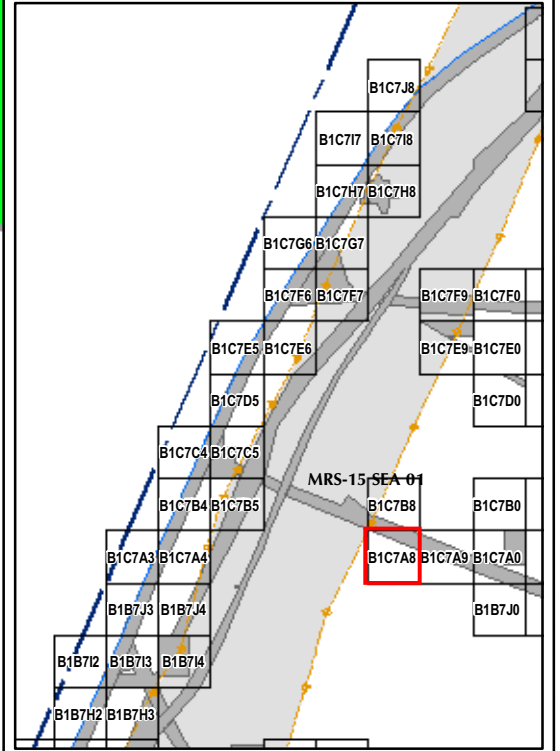
T:\Projects\Seaside\AAR_Outside_Rdwy_UTILITY\CORRIDOR\Appendix_EM61\QC2_Results\Mapbooks\2010_07_26_SEA_EIM61_OC2Results_MapBook04.mxd - 1/13/2011 @ 2:20:14 PM



Legend

Grid B1C7A8

- 6012 Target Location
- Seaside MRA Boundary
- Roadway Alignment
- SCA Polygons (Investigation Areas)
- Utility Corridor
- MRS Boundary



State Plane California IV, NAD 1983 (U.S. Survey Foot)

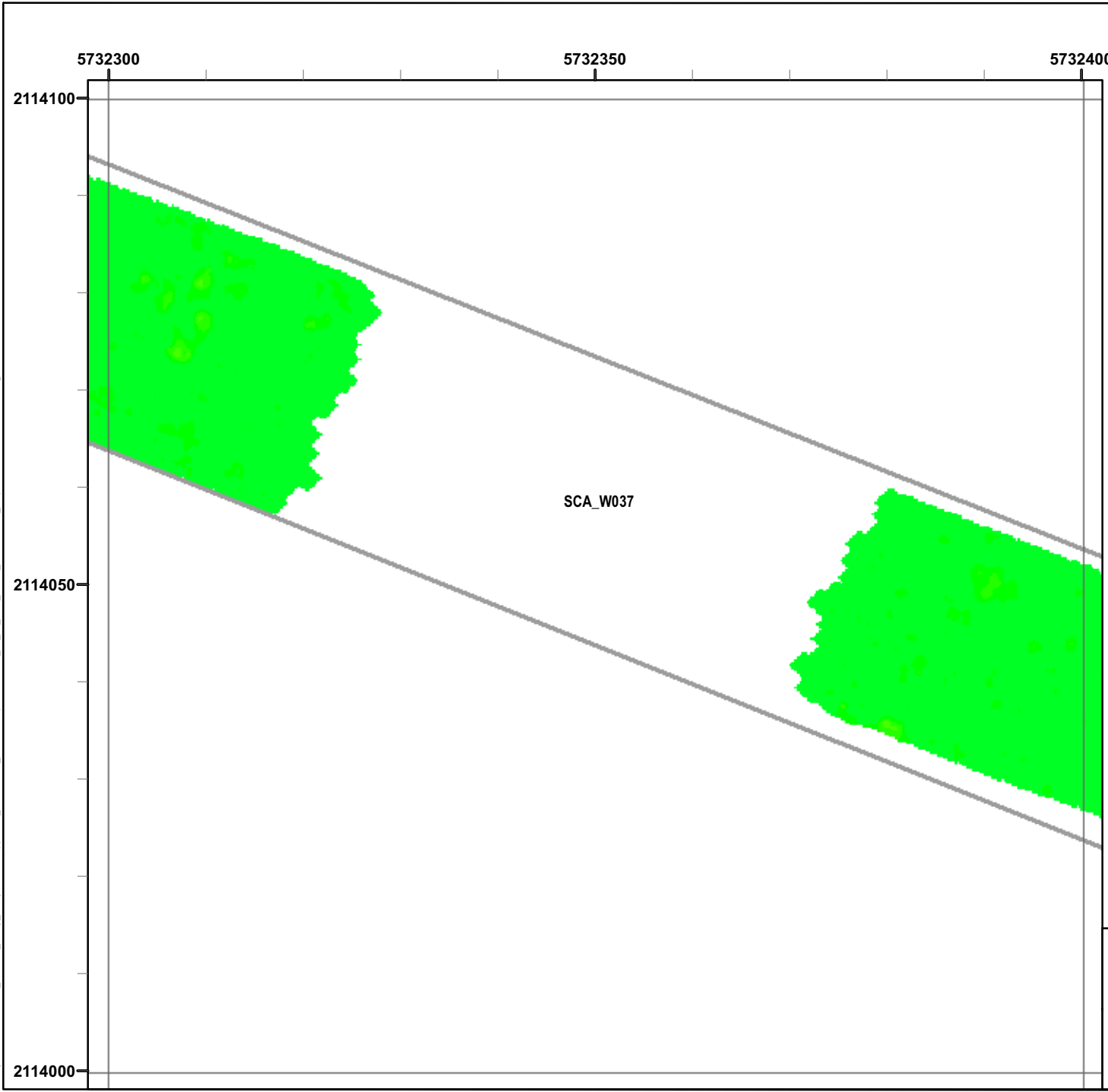


EM61 QC-2 Results
Outside the Roadway Alignment
and Utility Corridor

FORA ESCA RP
Monterey County, California

Map E2-109


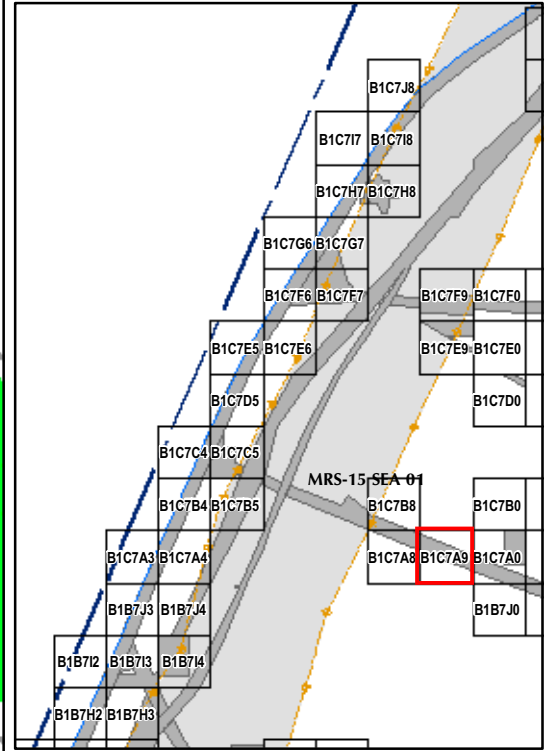
T:\Projects\Seaside\AAR_Outside_Rdwy_UTILITY\CORRIDOR\Appendix_EM61\QC2_Results\Mapbooks\2010_07_26_SEA_EIM61_OC2Results_MapBook04.mxd - 1/13/2011 @ 2:20:14 PM



Legend

Grid B1C7A9

- 6012 Target Location
- Seaside MRA Boundary
- Roadway Alignment
- SCA Polygons (Investigation Areas)
- Utility Corridor
- MRS Boundary




EM61 QC-2 Results
Outside the Roadway Alignment
and Utility Corridor

FORA ESCA RP
Monterey County, California

Map E2-110

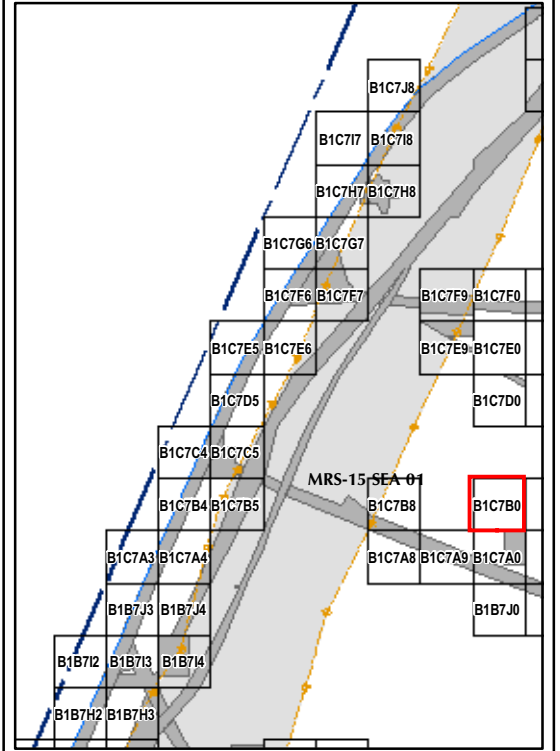
T:\Projects\Seaside\AAR_Outside_Rdwy_UTILITY\Corridor\Appendix_EM61\QC2_Results\Mapbooks\2010_07_26_SEA_EIM61_OC2Results_MapBook04.mxd - 1/13/2011 @ 2:20:14 PM



Legend

Grid B1C7B0

- 6012 Target Location
- Seaside MRA Boundary
- Roadway Alignment
- SCA Polygons (Investigation Areas)
- Utility Corridor
- MRS Boundary



State Plane California IV, NAD 1983 (U.S. Survey Foot)



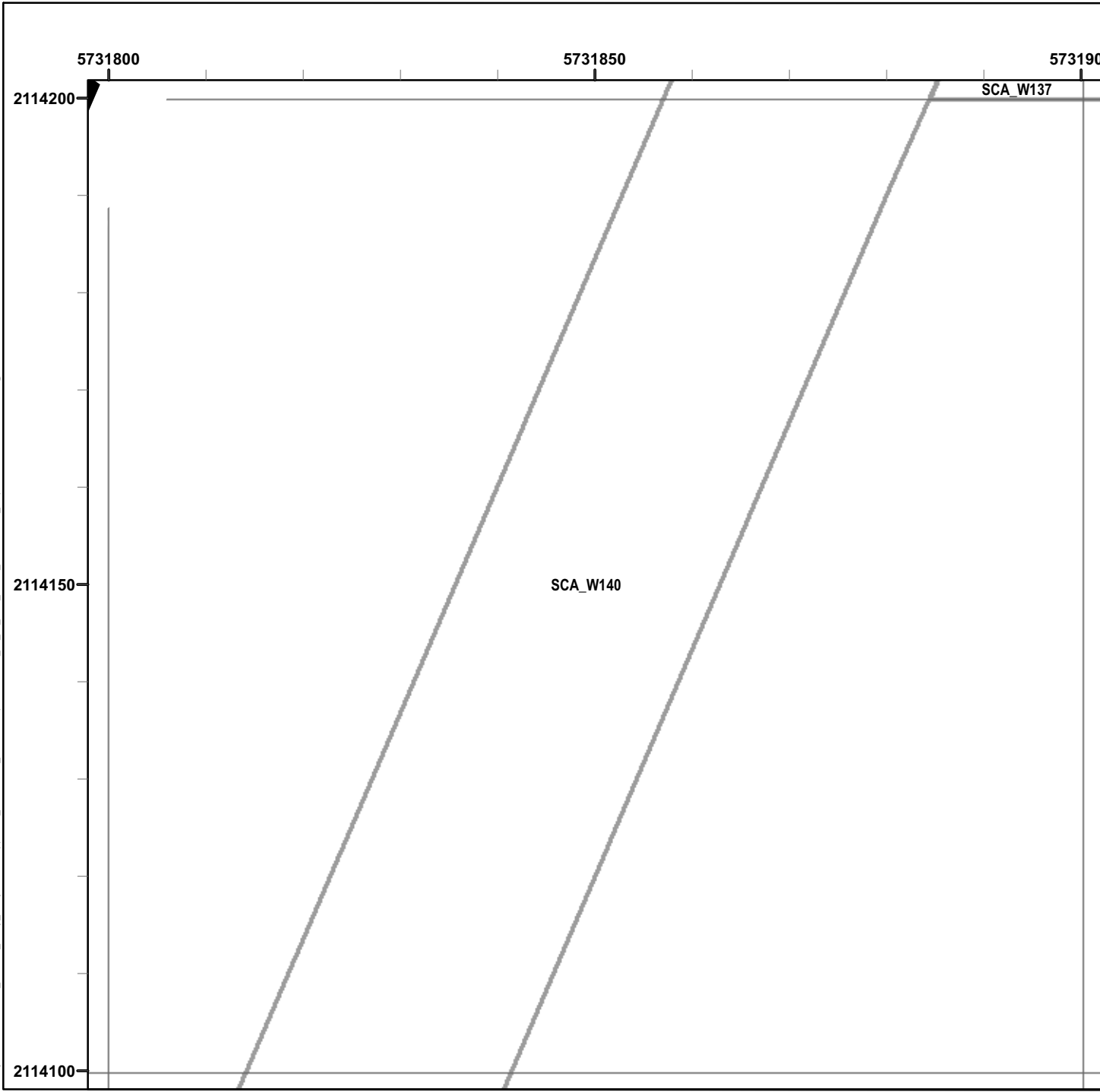
EM61 QC-2 Results
Outside the Roadway Alignment
and Utility Corridor

FORA ESCA RP
Monterey County, California

Map E2-111

SCA_W036

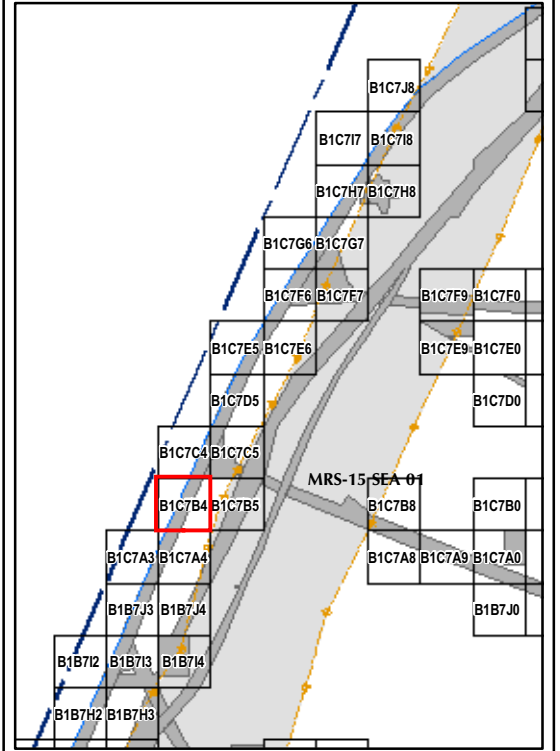
T:\Projects\Seaside\AAR_Outside_Rdwy_UTILITY\Corridor\Appendix_EM61\QC2_Results\Mapbooks\2010_07_26_SEA_EIM61_QC2Results_MapBook04.mxd - 1/13/2011 @ 2:20:14 PM



Legend

Grid B1C7B4

- 6012 Target Location
- Seaside MRA Boundary
- Roadway Alignment
- SCA Polygons (Investigation Areas)
- Utility Corridor
- MRS Boundary



State Plane California IV, NAD 1983 (U.S. Survey Foot)

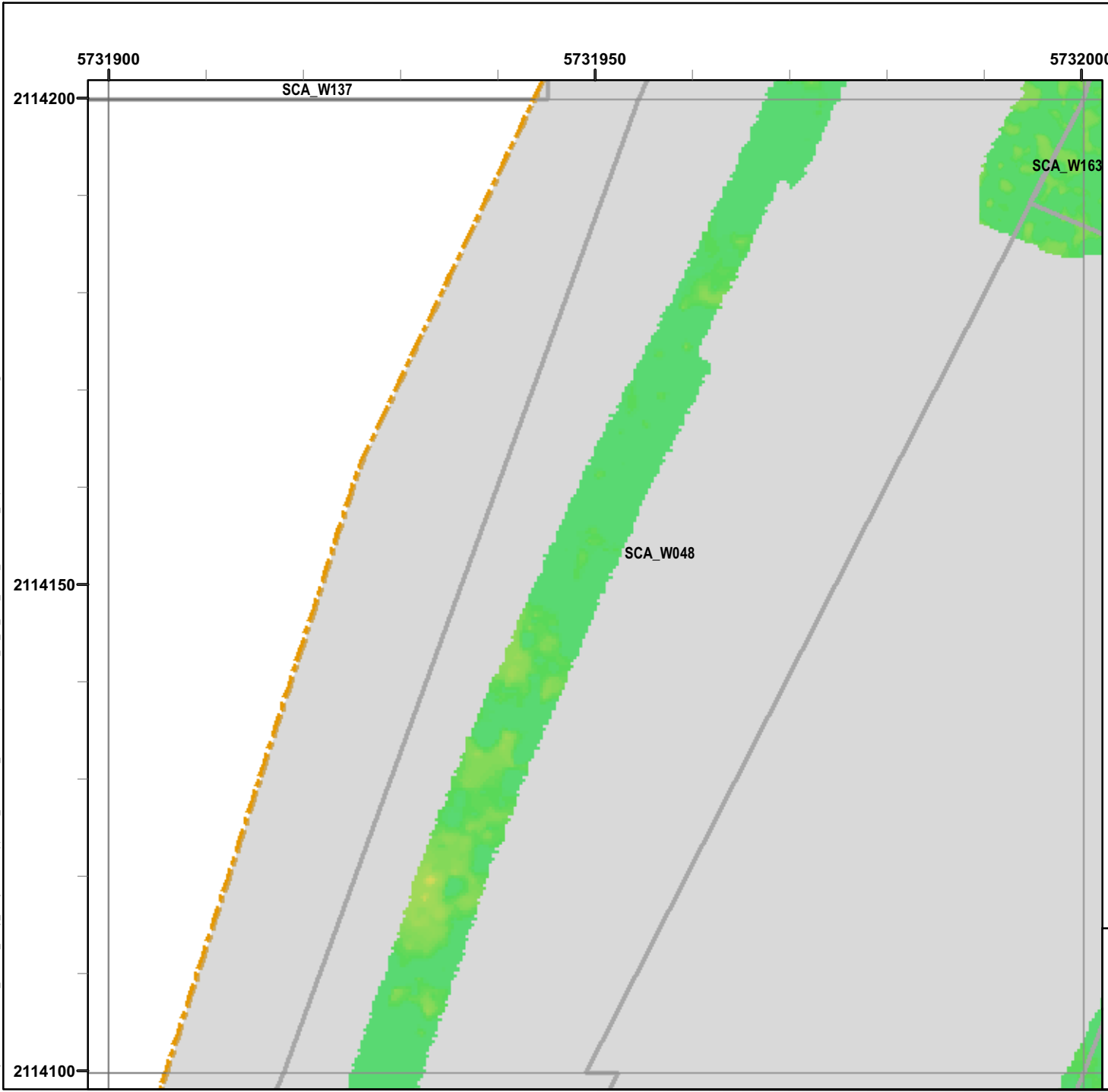


EM61 QC-2 Results
Outside the Roadway Alignment
and Utility Corridor

FORA ESCA RP
Monterey County, California

Map E2-112

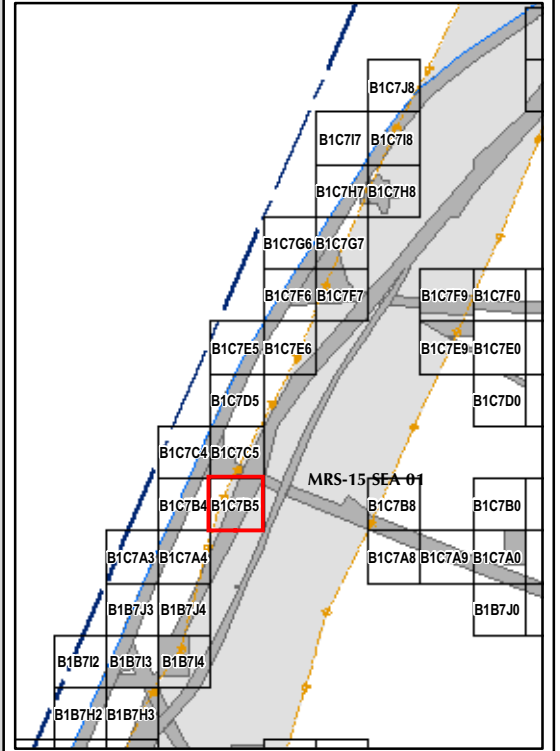
T:\Projects\Seaside\AAR_Outside_Rdwy_UTILITY\Condition\Appendix_EM61\QC2_Results\Mapbooks\2010_07_26_SEA_EIM61_QC2Results_MapBook04.mxd - 1/13/2011 @ 2:20:14 PM



Legend

Grid B1C7B5

- 6012 Target Location
- Seaside MRA Boundary
- Roadway Alignment
- SCA Polygons (Investigation Areas)
- Utility Corridor
- MRS Boundary



State Plane California IV, NAD 1983 (U.S. Survey Foot)




EM61 QC-2 Results
Outside the Roadway Alignment
and Utility Corridor

FORA ESCA RP
 Monterey County, California

Map E2-113

T:\Projects\Seaside\AAR_Outside_Rdwy_UTILITY\Condition\Appendix_EM61\QC2_Results\Mapbooks\2010_07_26_SEA_EIM61_OC2Results_MapBook04.mxd - 1/13/2011 @ 2:20:14 PM



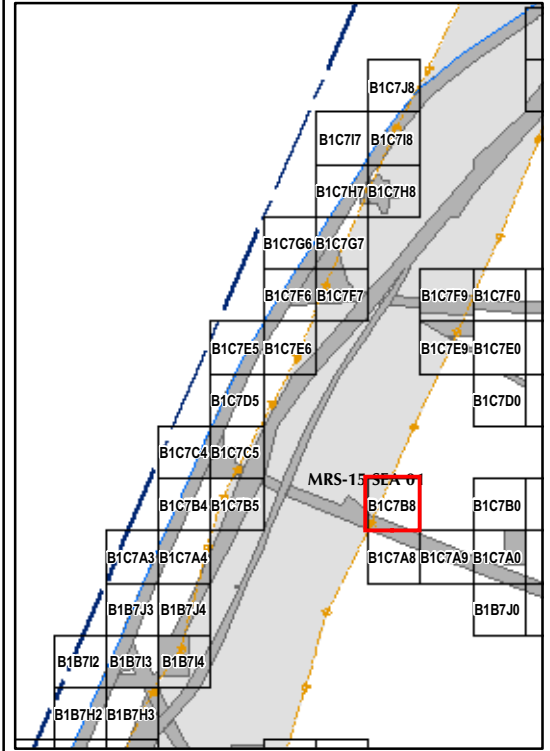
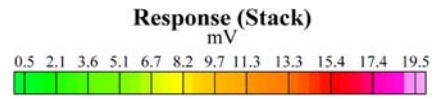
5732200 5732250 5732300

2114200
2114150
2114100

Legend

Grid B1C7B8

- 6012 Target Location
- Seaside MRA Boundary
- Roadway Alignment
- SCA Polygons (Investigation Areas)
- Utility Corridor
- MRS Boundary



State Plane California IV, NAD 1983 (U.S. Survey Foot)

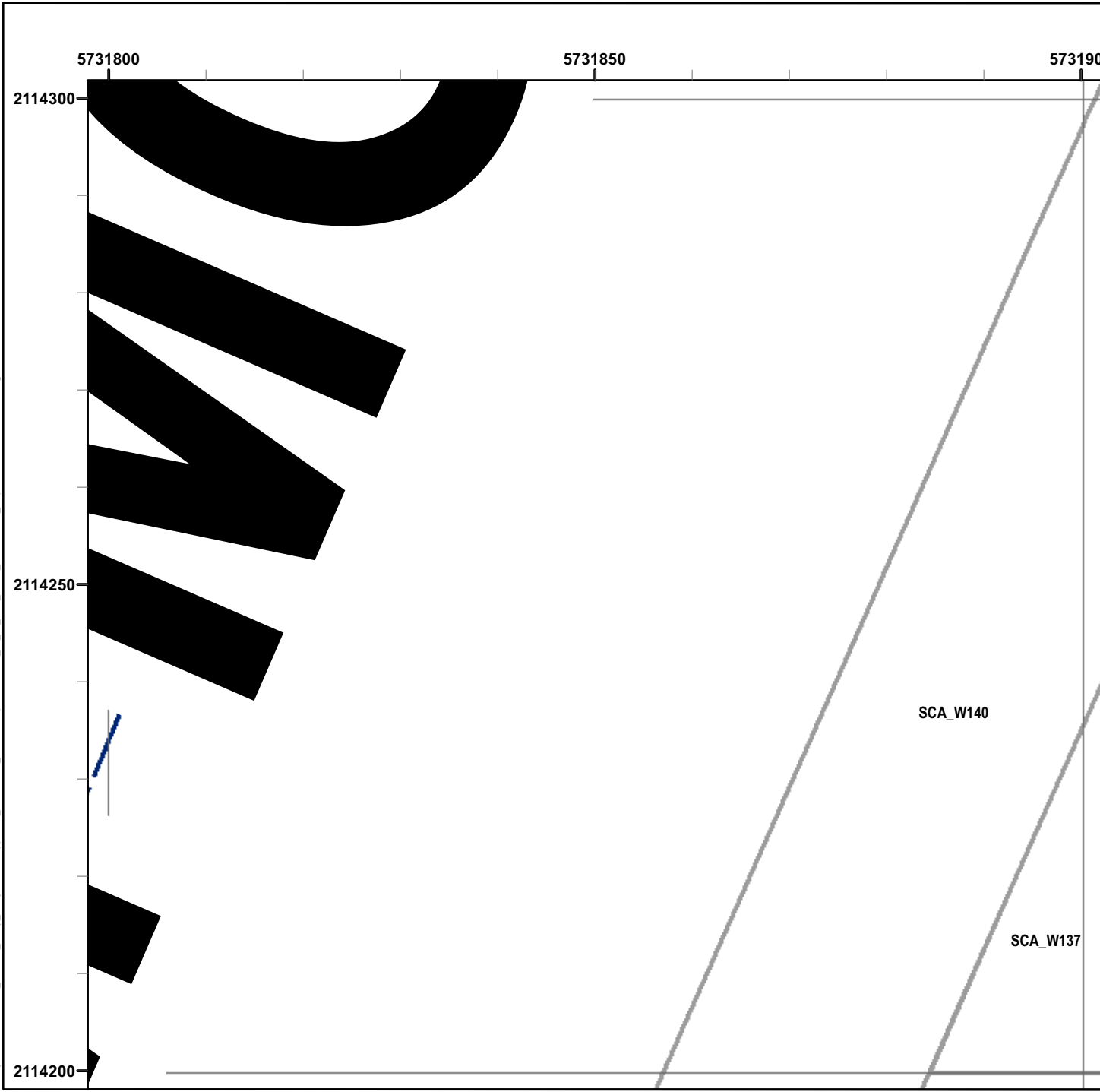


EM61 QC-2 Results
Outside the Roadway Alignment
and Utility Corridor

FORA ESCA RP
Monterey County, California

Map E2-114

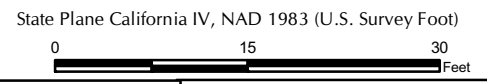
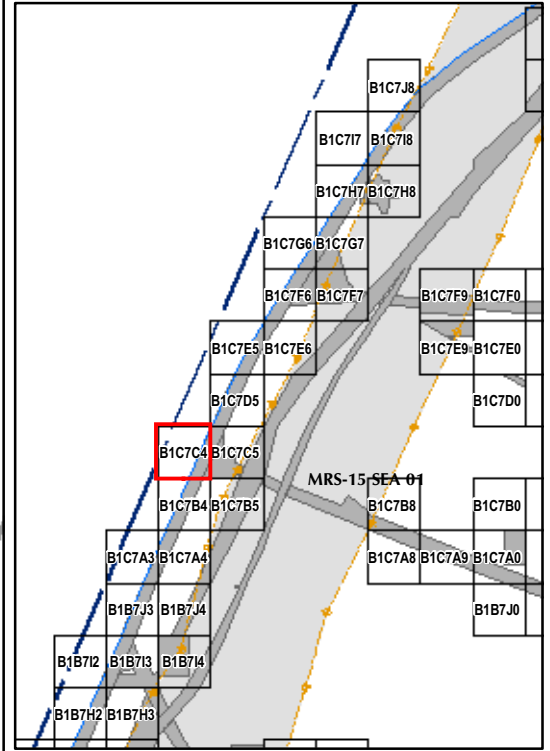
T:\Projects\Seaside\AAR_Outside_Rdwy_UTILITY\Corridor\Appendix_EM61\QC2_Results\Mapbooks\2010_07_26_SEA_EIM61_OC2Results_MapBook04.mxd - 1/13/2011 @ 2:20:14 PM



Legend

Grid B1C7C4

- 6012 Target Location
- Seaside MRA Boundary
- Roadway Alignment
- SCA Polygons (Investigation Areas)
- Utility Corridor
- MRS Boundary

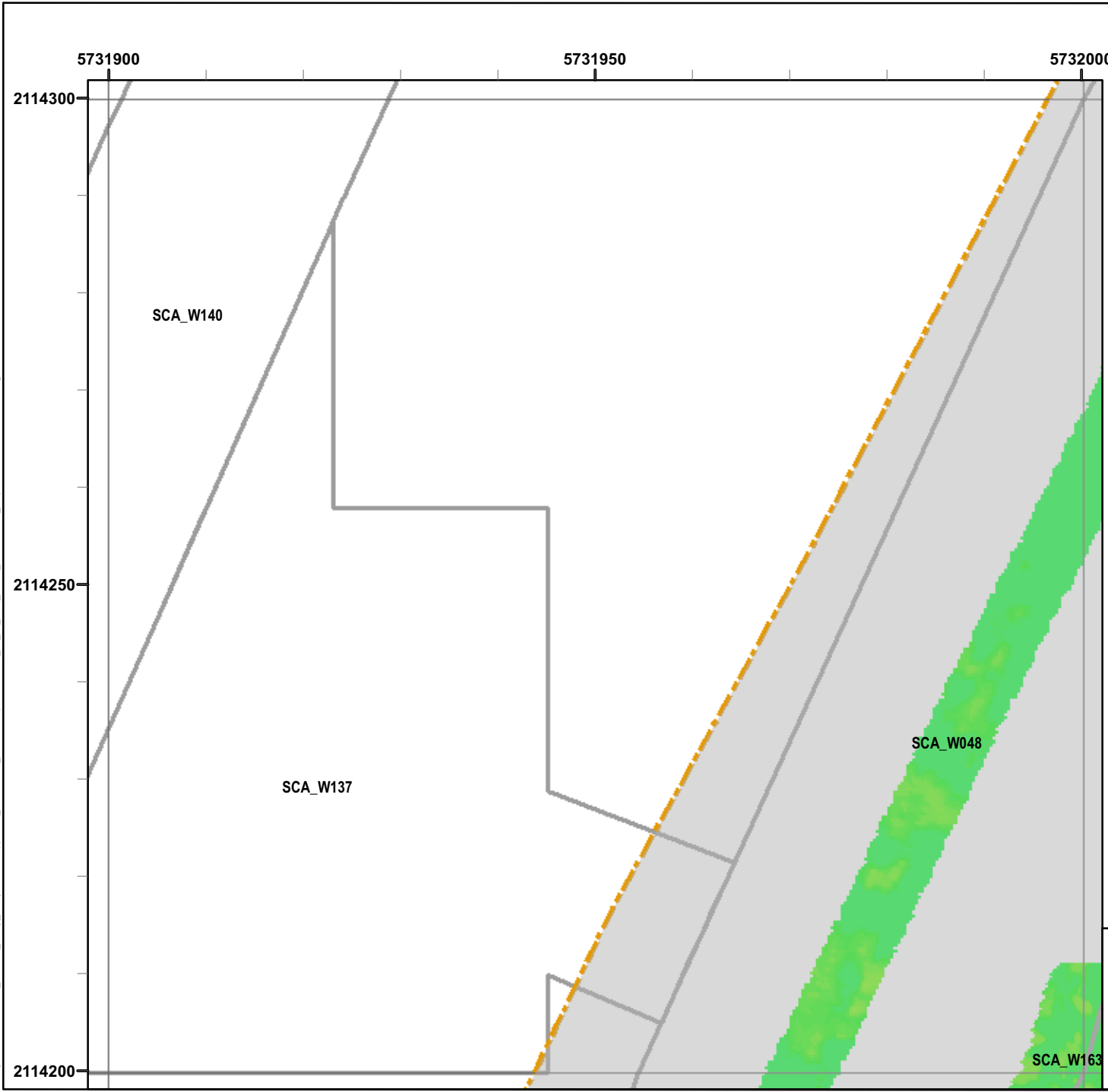


EM61 QC-2 Results
Outside the Roadway Alignment
and Utility Corridor

FORA ESCA RP
 Monterey County, California

Map E2-115

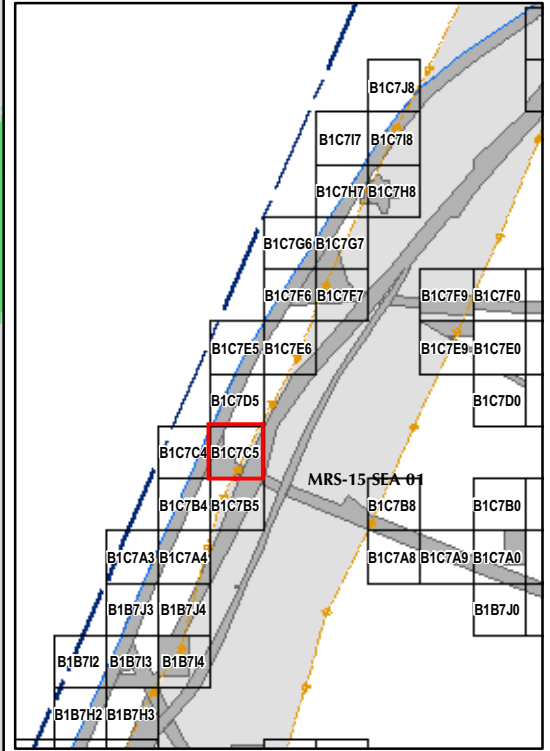
T:\Projects\Seaside\AAR_Outside_Rdwy_UTILITY\CORRIDOR\Appendix_EM61\QC2_Results\MapBooks\2010_07_26_SEA_EIM61_OC2Results_MapBook04.mxd - 1/13/2011 @ 2:20:14 PM



Legend

Grid B1C7C5

- Target Location
- Seaside MRA Boundary
- Roadway Alignment
- SCA Polygons (Investigation Areas)
- Utility Corridor
- MRS Boundary



State Plane California IV, NAD 1983 (U.S. Survey Foot)

0 15 30 Feet



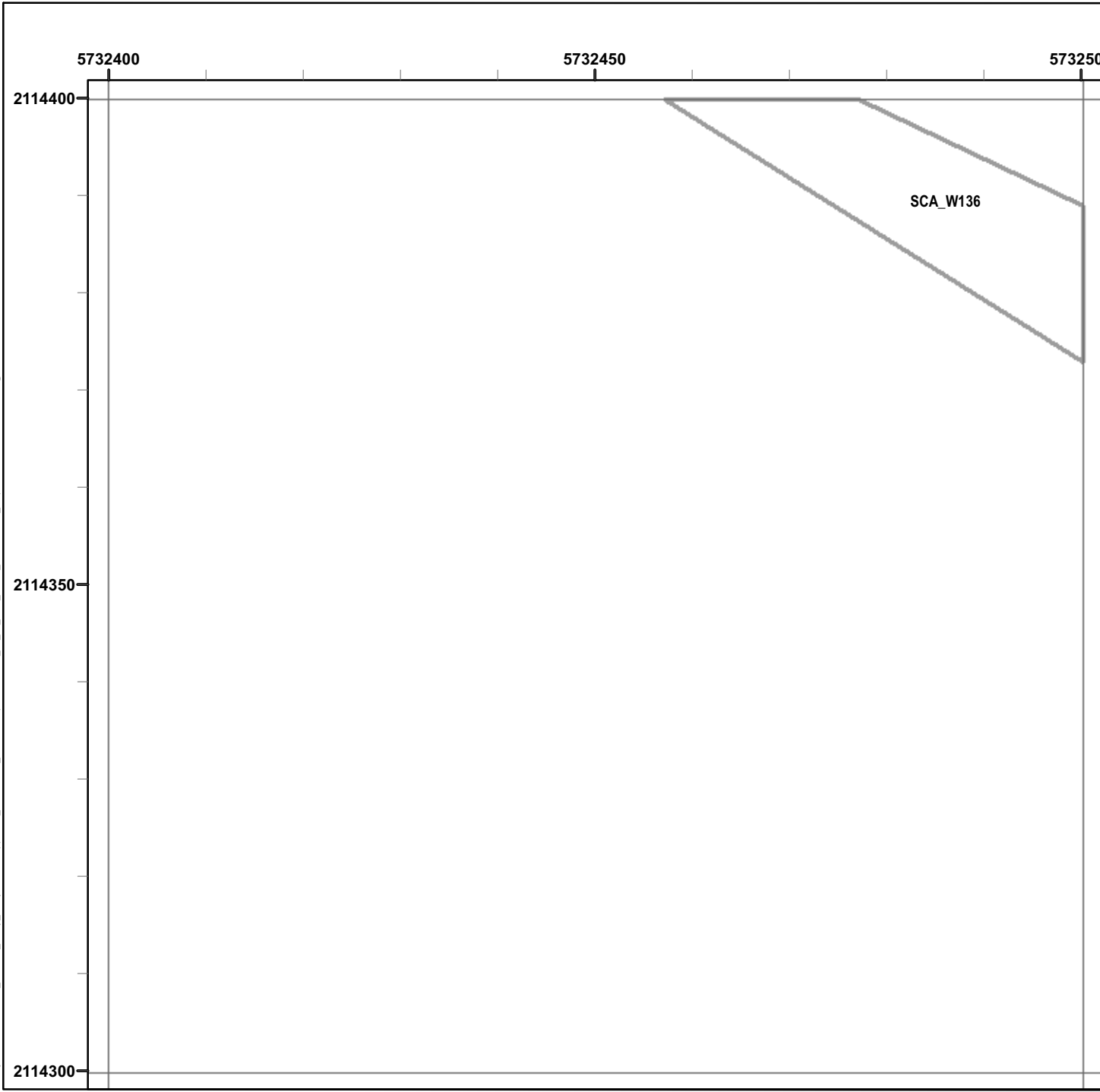
EM61 QC-2 Results

Outside the Roadway Alignment and Utility Corridor

FORA ESCA RP
Monterey County, California

Map E2-116

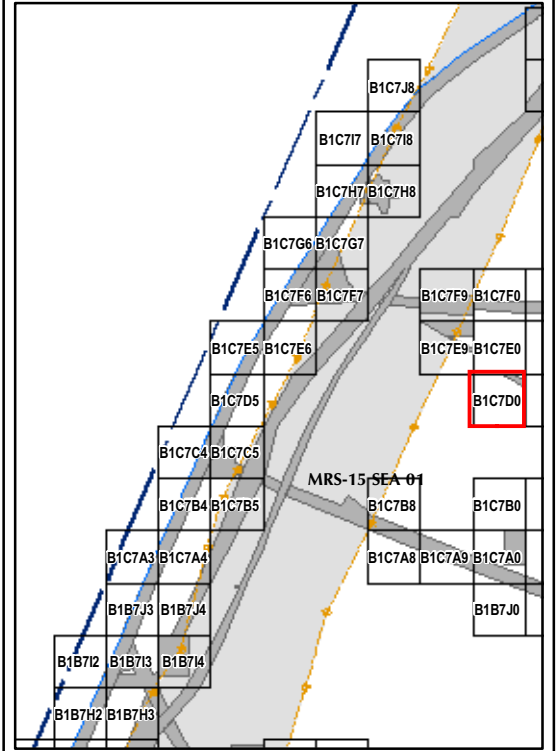
T:\Projects\Seaside\AAR_Outside_Rdwy_UTILITY\Corridor\Appendix_EM61\QC2_Results\Mapbooks\2010_07_26_SEA_EIM61_OC2Results_MapBook04.mxd - 1/13/2011 @ 2:20:14 PM



Legend

Grid B1C7D0

- 6012 Target Location
- Seaside MRA Boundary
- Roadway Alignment
- SCA Polygons (Investigation Areas)
- Utility Corridor
- MRS Boundary



State Plane California IV, NAD 1983 (U.S. Survey Foot)

0 15 30 Feet

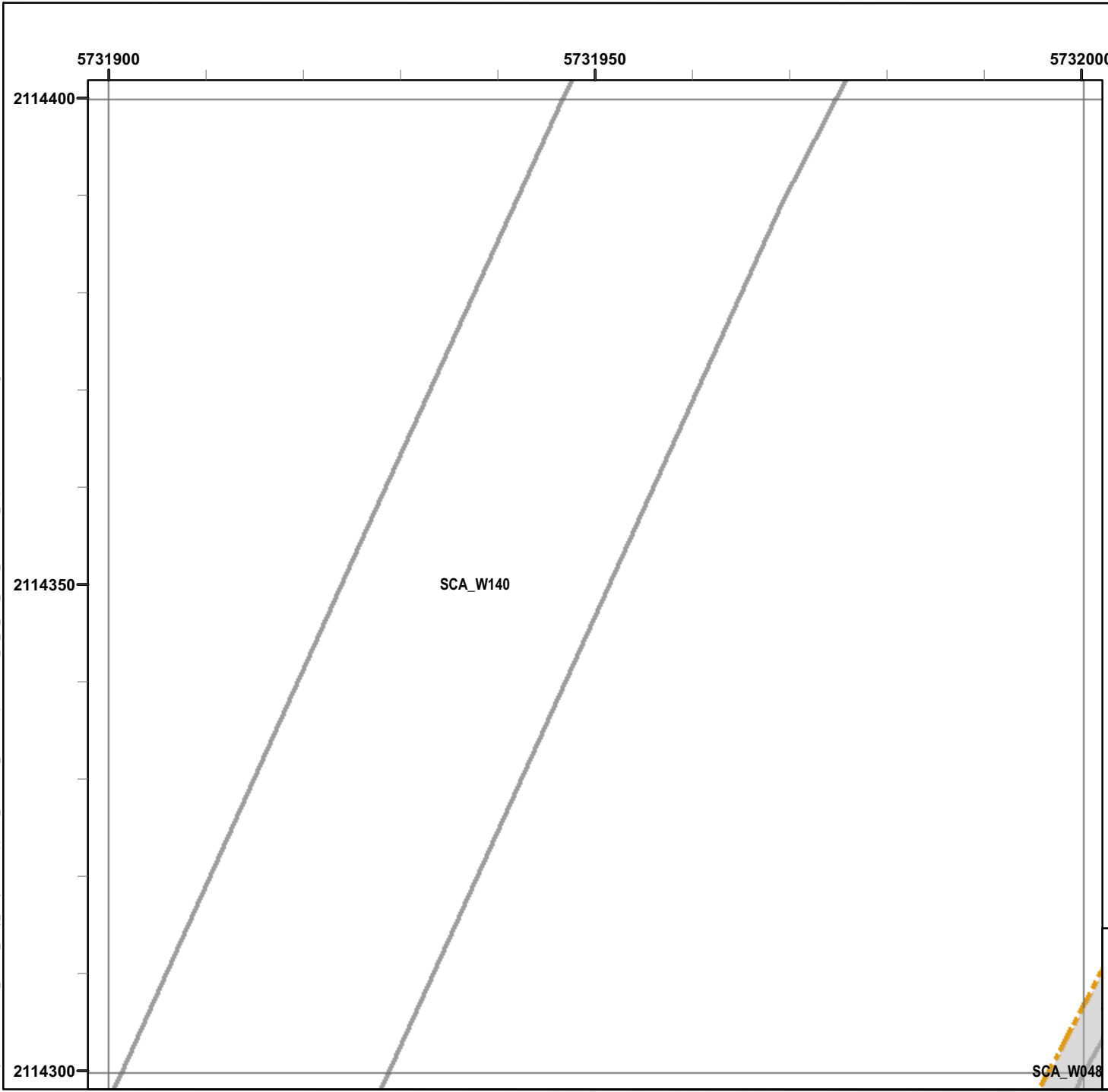


EM61 QC-2 Results
Outside the Roadway Alignment
and Utility Corridor

FORA ESCA RP
Monterey County, California

Map E2-117

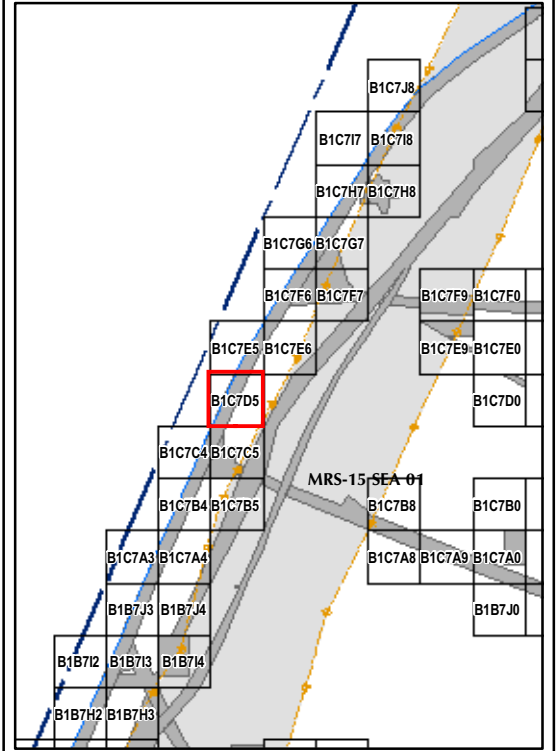
T:\Projects\Seaside\AAR_Outside_Rdwy_UTILITY\CORRIDOR\Appendix_EM61\QC2_Results\Mapbooks\2010_07_26_SEA_EIM61_OC2Results_MapBook04.mxd - 1/13/2011 @ 2:20:14 PM



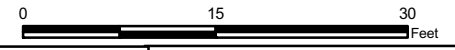
Legend

Grid B1C7D5

- 6012 Target Location
- Seaside MRA Boundary
- Roadway Alignment
- SCA Polygons (Investigation Areas)
- Utility Corridor
- MRS Boundary



State Plane California IV, NAD 1983 (U.S. Survey Foot)




EM61 QC-2 Results

Outside the Roadway Alignment and Utility Corridor

FORA ESCA RP
Monterey County, California

Map E2-118

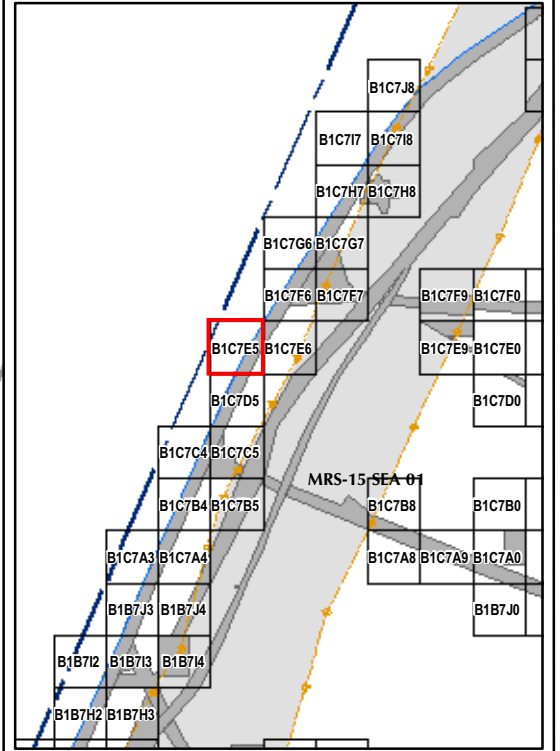
T:\Projects\Seaside\AAR_Outside_Rdwy_UTILITY\Corridor\Appendix_EM61\QC2_Results\Mapbooks\2010_07_26_SEA_EIM61_OC2Results_MapBook04.mxd - 1/13/2011 @ 2:20:14 PM



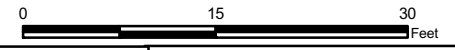
Legend

Grid B1C7E5

- 6012 Target Location
- Seaside MRA Boundary
- Roadway Alignment
- SCA Polygons (Investigation Areas)
- Utility Corridor
- MRS Boundary



State Plane California IV, NAD 1983 (U.S. Survey Foot)



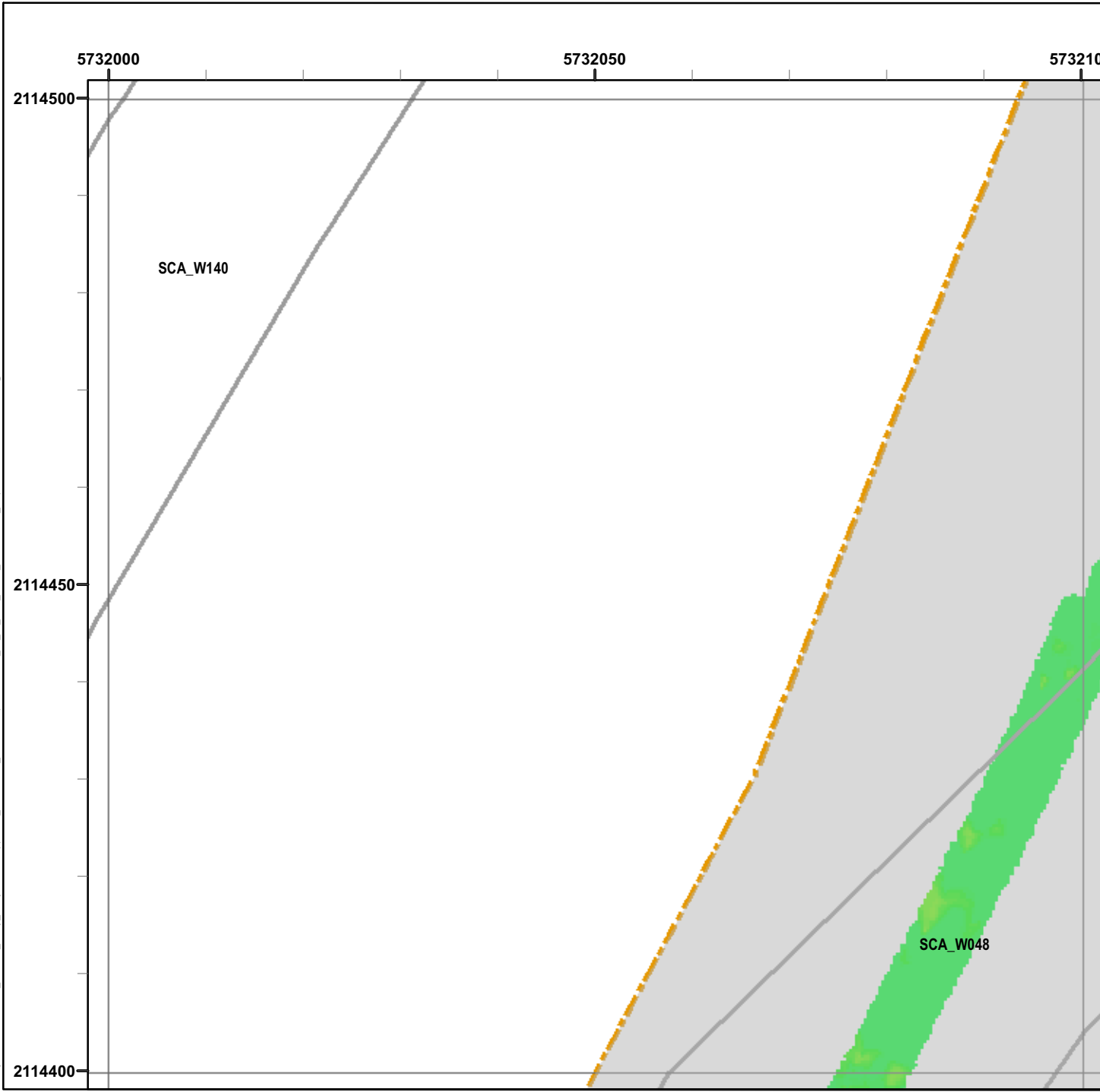
EM61 QC-2 Results

Outside the Roadway Alignment and Utility Corridor

FORA ESCA RP
Monterey County, California

Map E2-120

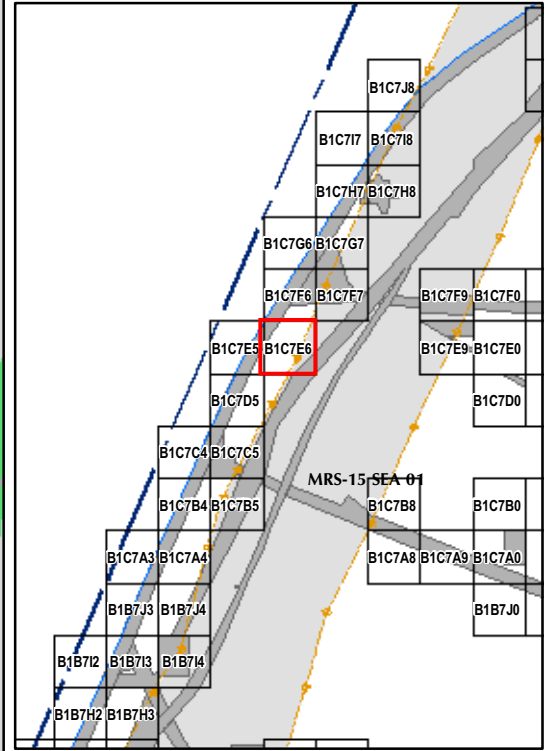
T:\Projects\Seaside\AAR_Outside_Rdwy_UTILITY\CORRIDOR\Appendix_EM61\QC2_Results\Mapbooks\2010_07_26_SEA_EIM81_OC2Results_MapBook04.mxd - 1/13/2011 @ 2:20:14 PM



Legend

Grid B1C7E6

- 6012 Target Location
- Seaside MRA Boundary
- Roadway Alignment
- SCA Polygons (Investigation Areas)
- Utility Corridor
- MRS Boundary



State Plane California IV, NAD 1983 (U.S. Survey Foot)

0 15 30 Feet

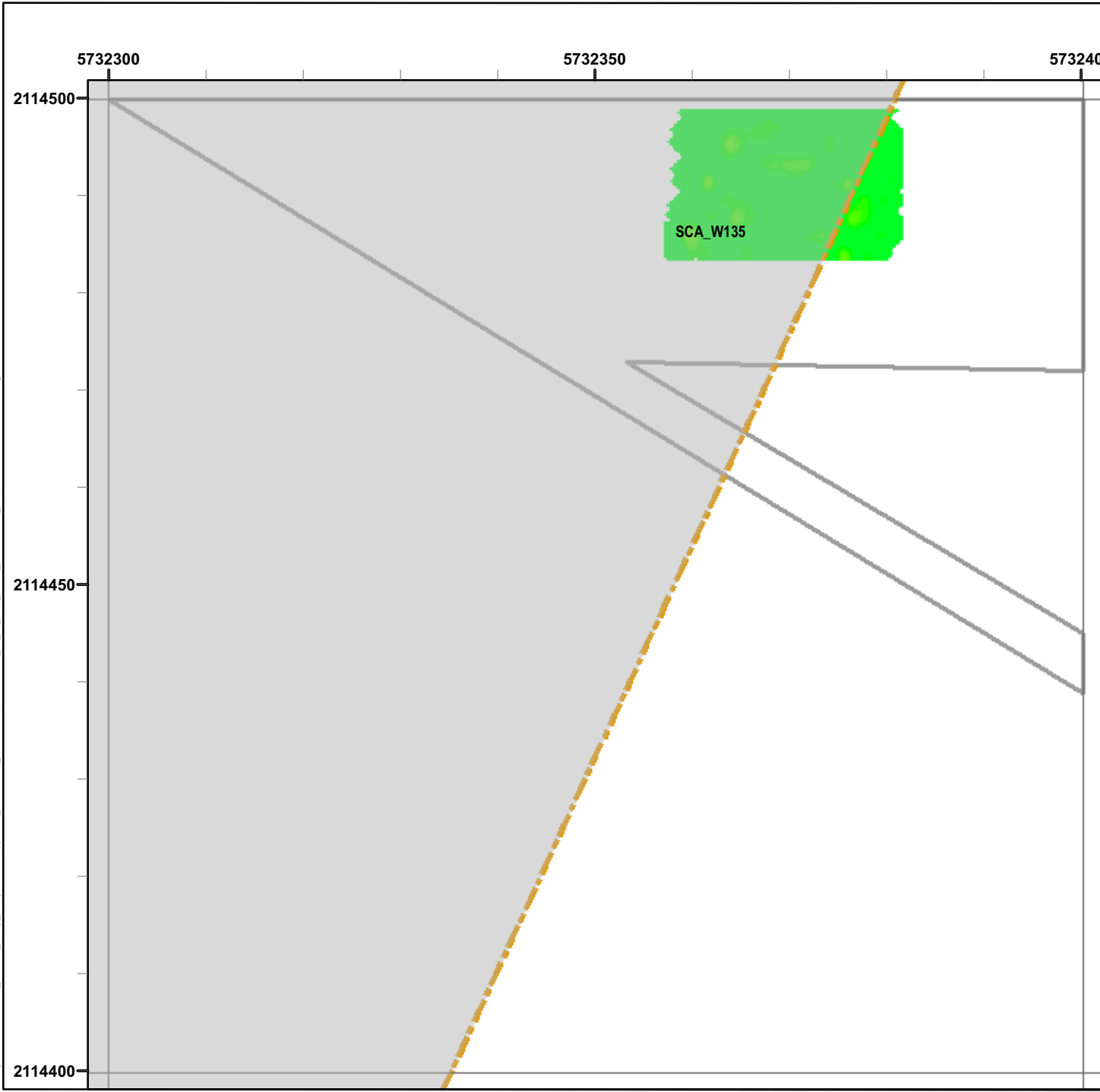


EM61 QC-2 Results
Outside the Roadway Alignment
and Utility Corridor

FORA ESCA RP
Monterey County, California

Map E2-121

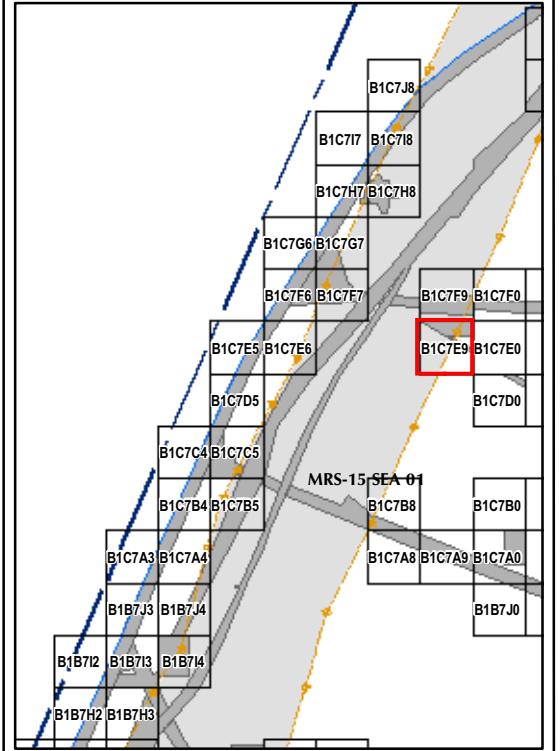
T:\Projects\Seaside\AAR_Outside_Rdwy_UTILITY\Corridor\Appendix_EM61\QC2_Results\Mapbooks\2010_07_26_SEA_EIM61_OC2Results_MapBook04.mxd - 1/13/2011 @ 2:20:14 PM



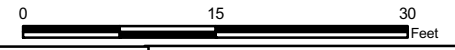
Legend

Grid B1C7E9

- 6012 Target Location
- Seaside MRA Boundary
- Roadway Alignment
- SCA Polygons (Investigation Areas)
- Utility Corridor
- MRS Boundary



State Plane California IV, NAD 1983 (U.S. Survey Foot)

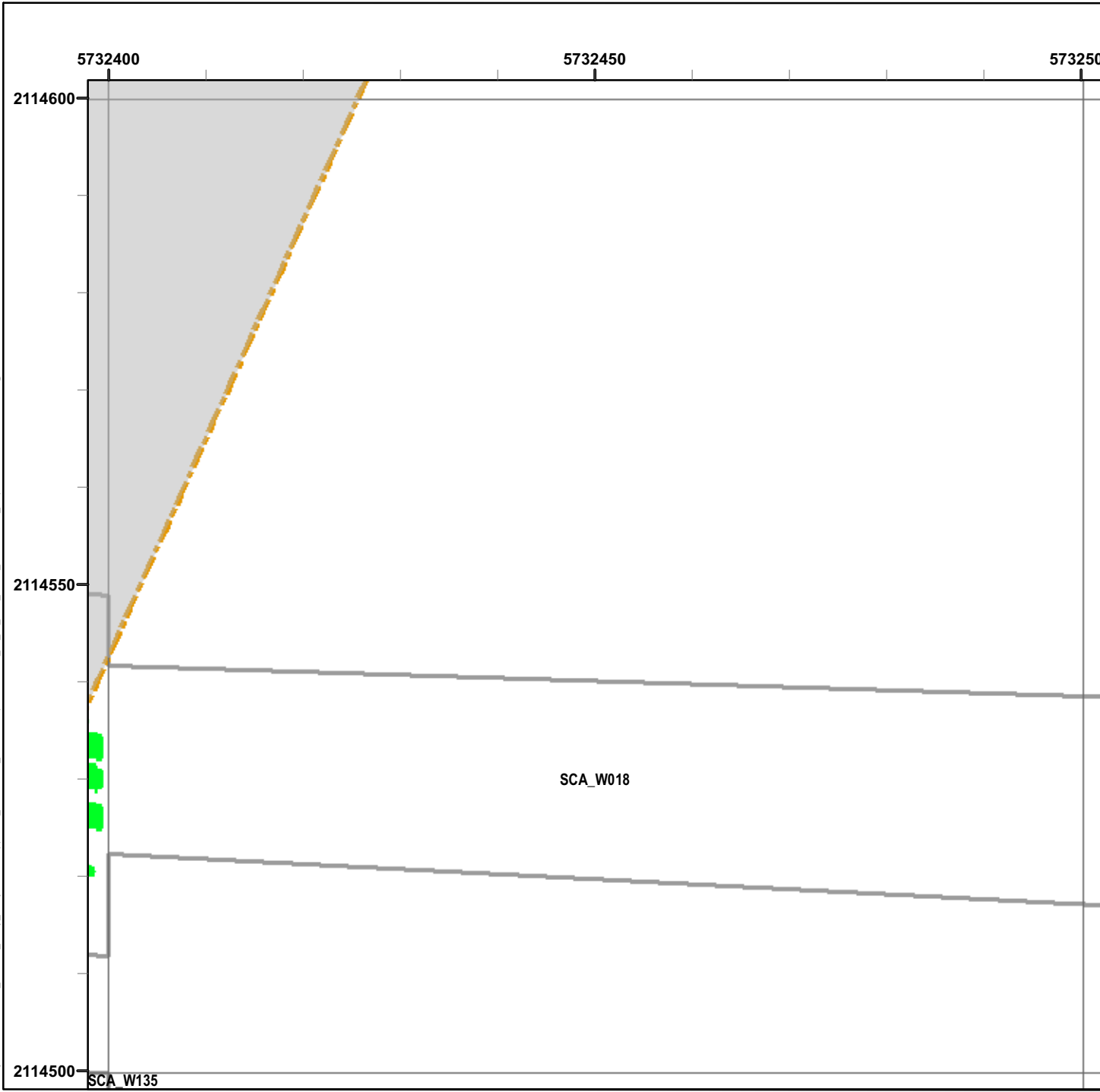


EM61 QC-2 Results
Outside the Roadway Alignment
and Utility Corridor

FORA ESCA RP
 Monterey County, California

Map E2-122

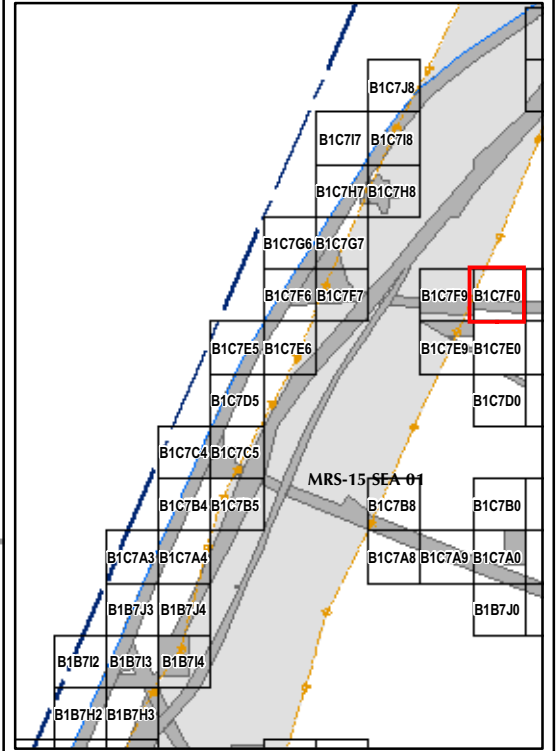
T:\Projects\Seaside\AAR_Outside_Rdwy_UTILITY\CORRIDOR\Appendix_EM61\QC2_Results\MapBooks\2010_07_26_SEA_EIM61_OC2Results_MapBook04.mxd - 1/13/2011 @ 2:20:14 PM



Legend

Grid B1C7F0

- 6012 Target Location
- Seaside MRA Boundary
- Roadway Alignment
- SCA Polygons (Investigation Areas)
- Utility Corridor
- MRS Boundary



State Plane California IV, NAD 1983 (U.S. Survey Foot)

0 15 30 Feet

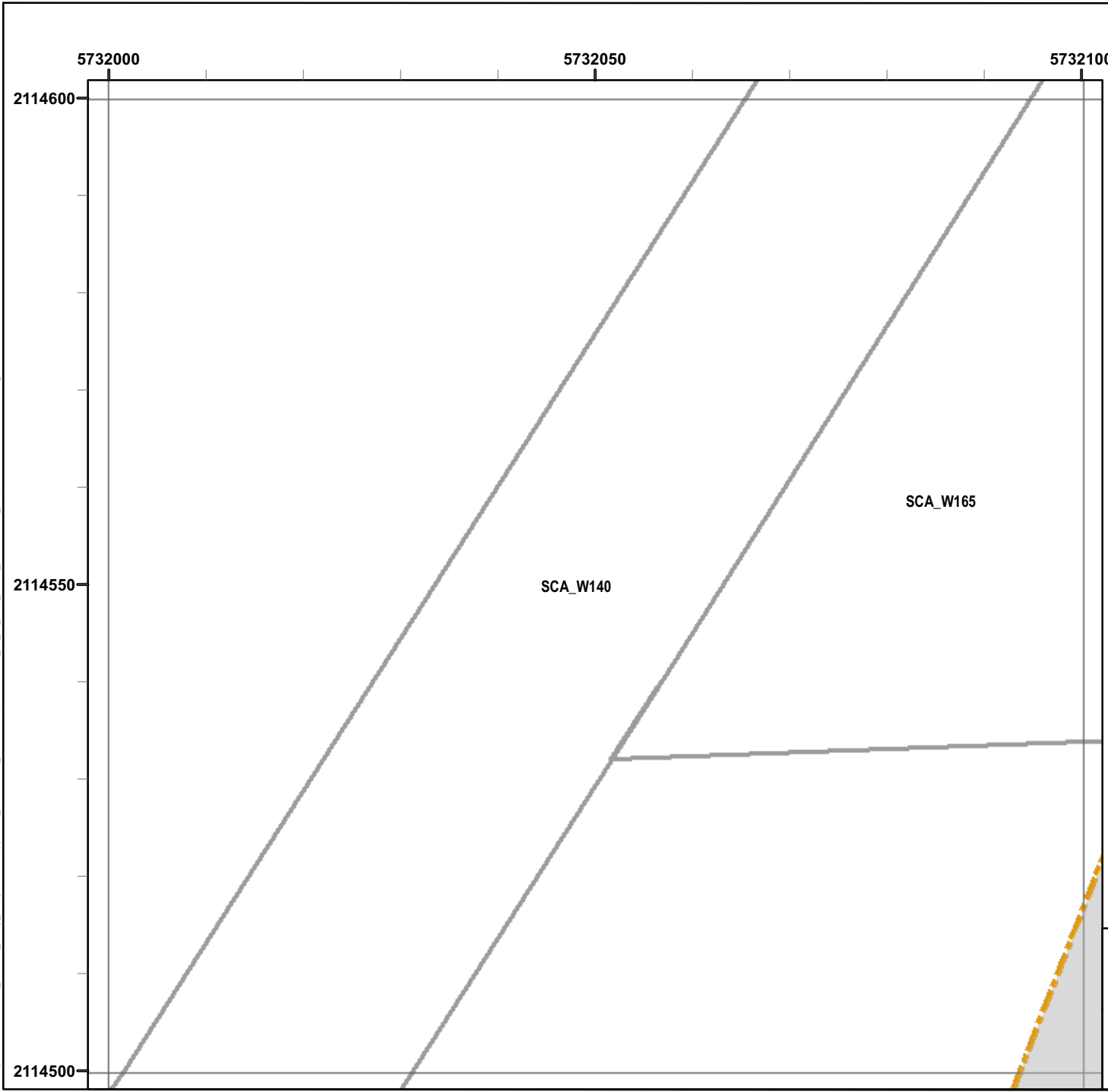


EM61 QC-2 Results
Outside the Roadway Alignment
and Utility Corridor

FORA ESCA RP
Monterey County, California

Map E2-123


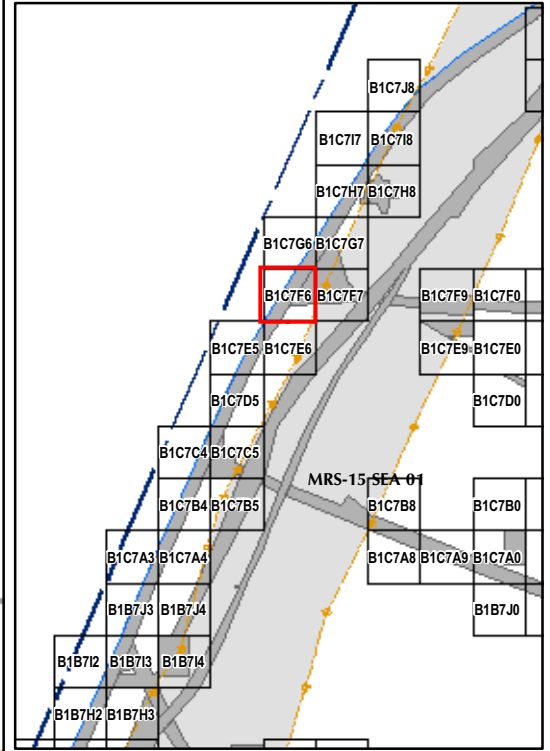
T:\Projects\Seaside\AAR_Outside_Rdwy_UTILITY\CORRIDOR\Appendix_EM61\QC2_Results_MapBooks\2010_07_26_SEA_EM61_QC2Results_MapBook04.mxd - 1/13/2011 @ 2:20:14 PM



Legend

Grid B1C7F6

- 6012
+ Target Location
- Seaside MRA Boundary
- Roadway Alignment
- SCA Polygons (Investigation Areas)
- Utility Corridor
- MRS Boundary

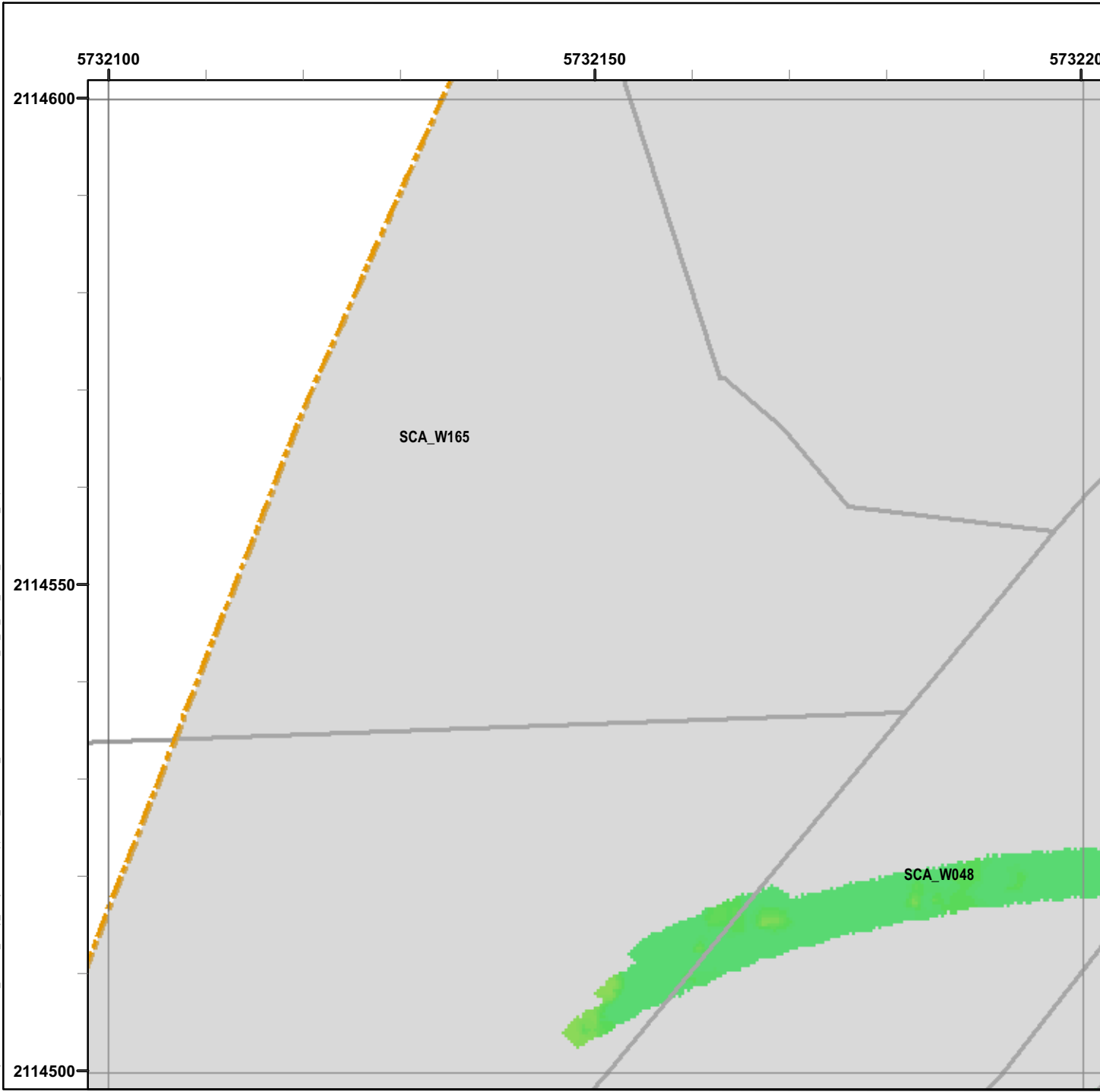


EM61 QC-2 Results
Outside the Roadway Alignment
and Utility Corridor

FORA ESCA RP
Monterey County, California

Map E2-124

T:\Projects\Seaside\AAR_Outside_Rdwy_UTILITY\Corridor\Appendix_EM61\QC2_Results\Mapbooks\2010_07_26_SEA_EIM61_OC2Results_MapBook04.mxd - 1/13/2011 @ 2:20:14 PM



Legend

Grid B1C7F7

- 6012 Target Location
- Seaside MRA Boundary
- Roadway Alignment
- SCA Polygons (Investigation Areas)
- Utility Corridor
- MRS Boundary

Response (Stack)
mV

0.5 2.1 3.6 5.1 6.7 8.2 9.7 11.3 13.3 15.4 17.4 19.5

State Plane California IV, NAD 1983 (U.S. Survey Foot)

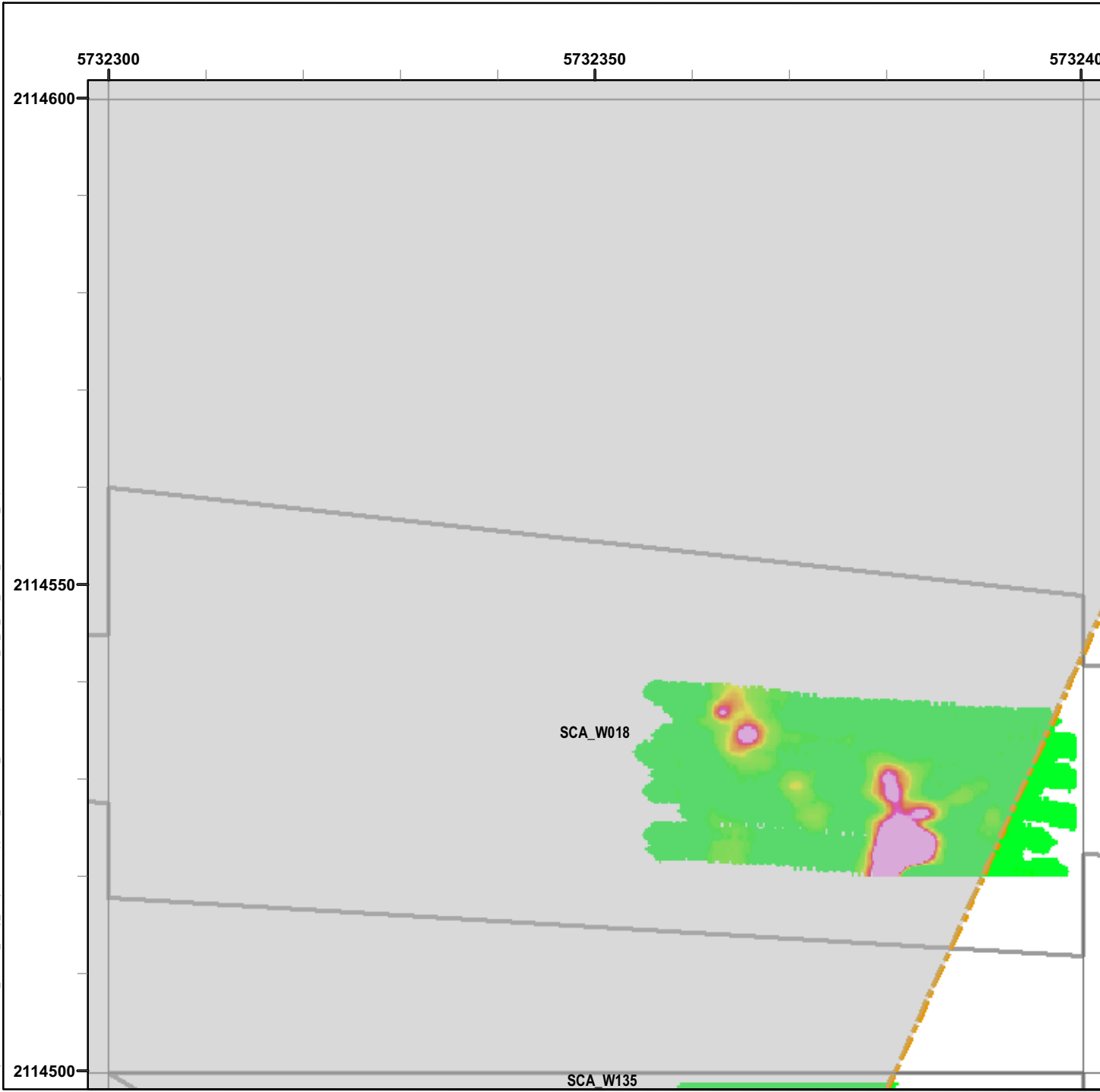
0 15 30 Feet

EM61 QC-2 Results
Outside the Roadway Alignment
and Utility Corridor

FORA ESCA RP
Monterey County, California

Map E2-125

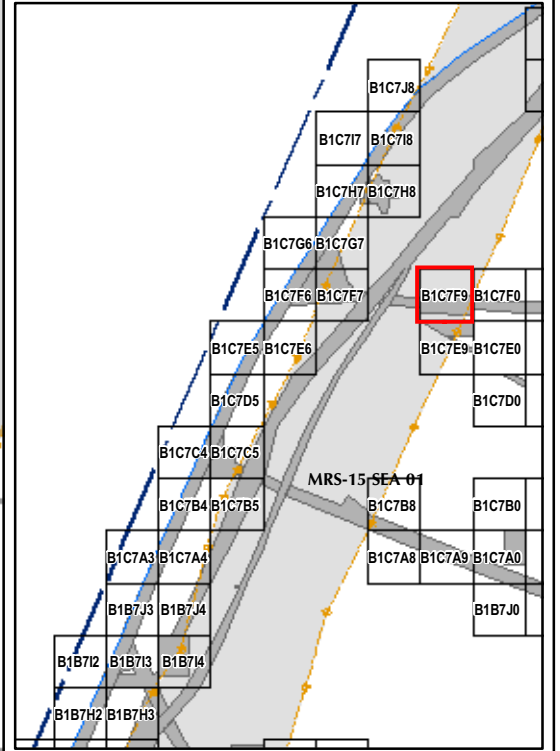
T:\Projects\Seaside\AAR_Outside_Rdwy_UTILITY\Corridor\Appendix_EM61\QC2_Results\MapBooks\2010_07_26_SEA_EIM61_OC2Results_MapBook04.mxd - 1/13/2011 @ 2:20:14 PM



Legend

Grid B1C7F9

- 6012 Target Location
- Seaside MRA Boundary
- Roadway Alignment
- SCA Polygons (Investigation Areas)
- Utility Corridor
- MRS Boundary



State Plane California IV, NAD 1983 (U.S. Survey Foot)

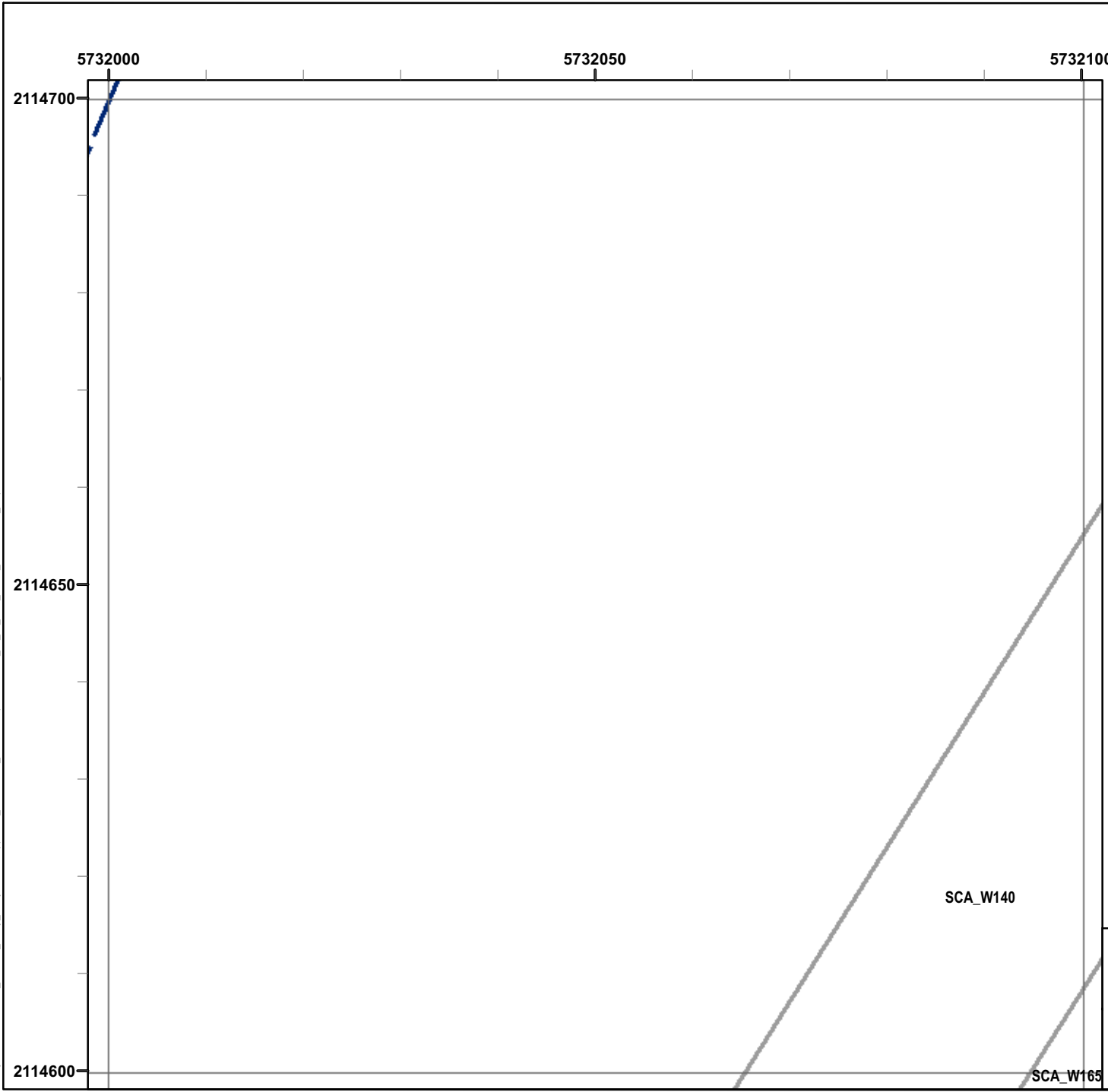


EM61 QC-2 Results
Outside the Roadway Alignment
and Utility Corridor

FORA ESCA RP
Monterey County, California

Map E2-126

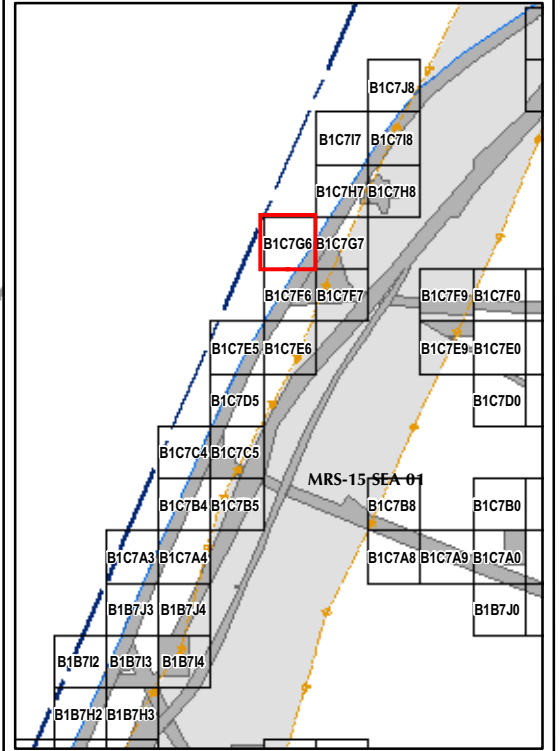
T:\Projects\Seaside\AAR_Outside_Rdwy_UTILITY\CORRIDOR\Appendix_EM61\QC2_Results\Mapbooks\2010_07_26_SEA_EIM61_OC2Results_MapBook04.mxd - 1/13/2011 @ 2:20:14 PM



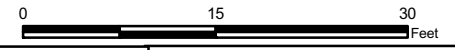
Legend

Grid B1C7G6

- 6012 Target Location
- Seaside MRA Boundary
- Roadway Alignment
- SCA Polygons (Investigation Areas)
- Utility Corridor
- MRS Boundary



State Plane California IV, NAD 1983 (U.S. Survey Foot)



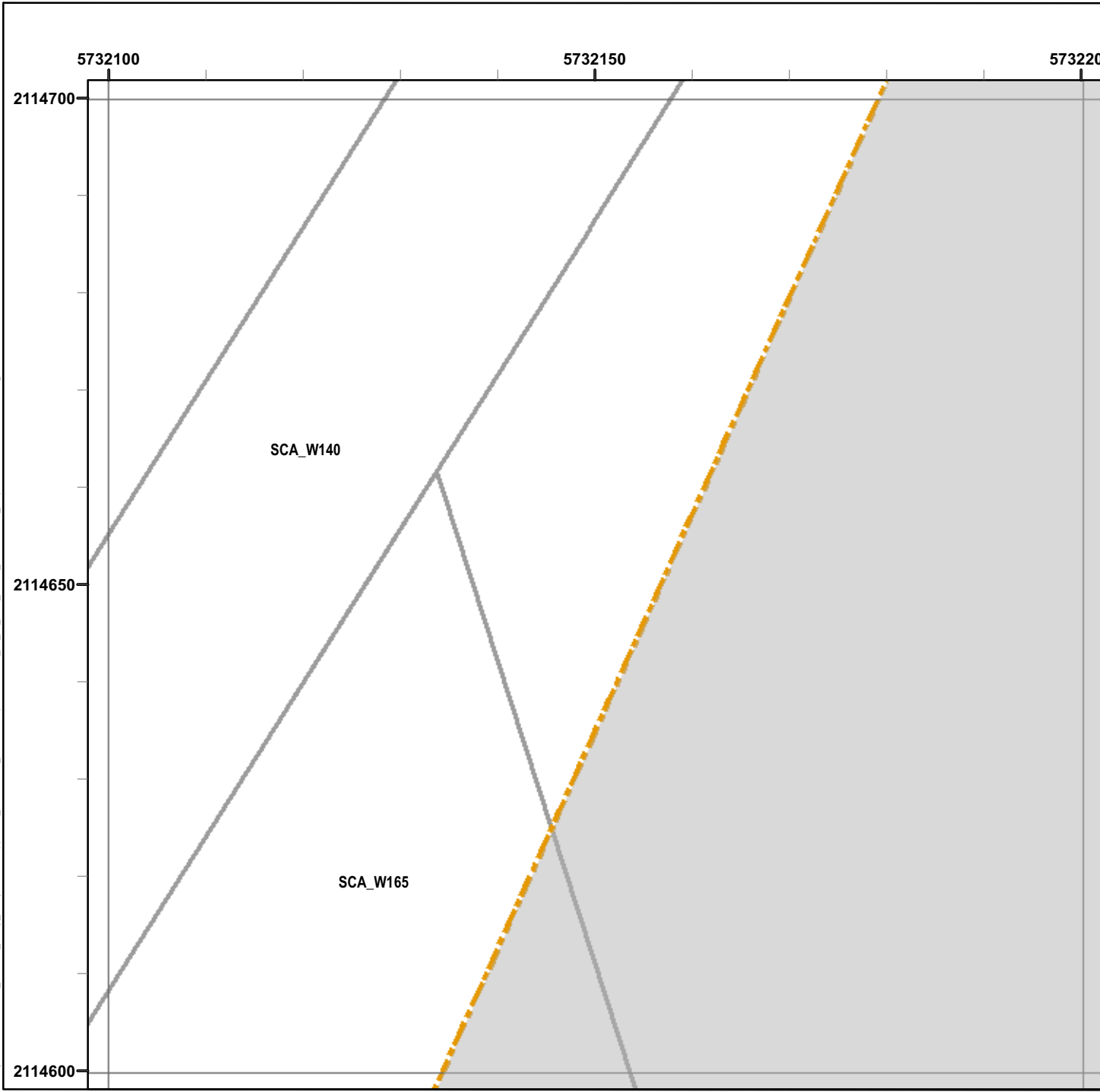
EM61 QC-2 Results

Outside the Roadway Alignment and Utility Corridor

FORA ESCA RP
Monterey County, California

Map E2-127

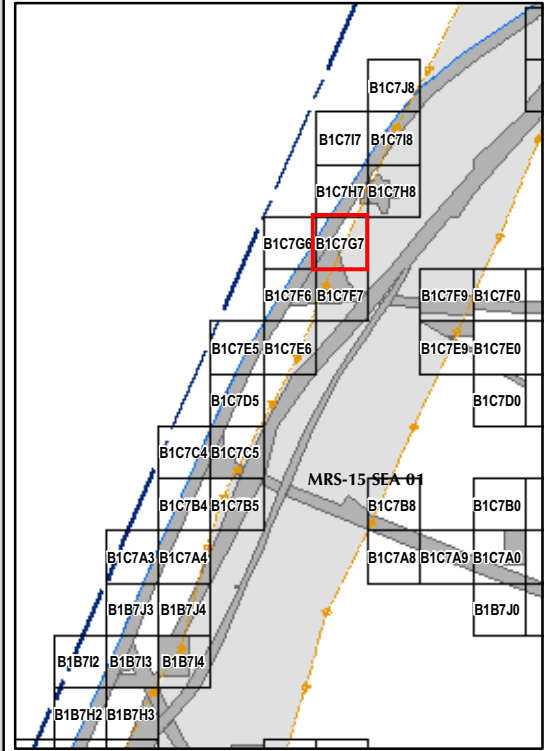
T:\Projects\Seaside\AAR_Outside_Rdwy_UTILITY\CORRIDOR\Appendix_EM61\QC2_Results\Mapbooks\2010_07_26_SEA_EIM61_OC2Results_MapBook04.mxd - 1/13/2011 @ 2:20:14 PM



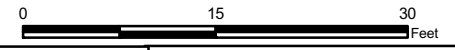
Legend

Grid B1C7G7

- 6012 Target Location
- Seaside MRA Boundary
- Roadway Alignment
- SCA Polygons (Investigation Areas)
- Utility Corridor
- MRS Boundary



State Plane California IV, NAD 1983 (U.S. Survey Foot)

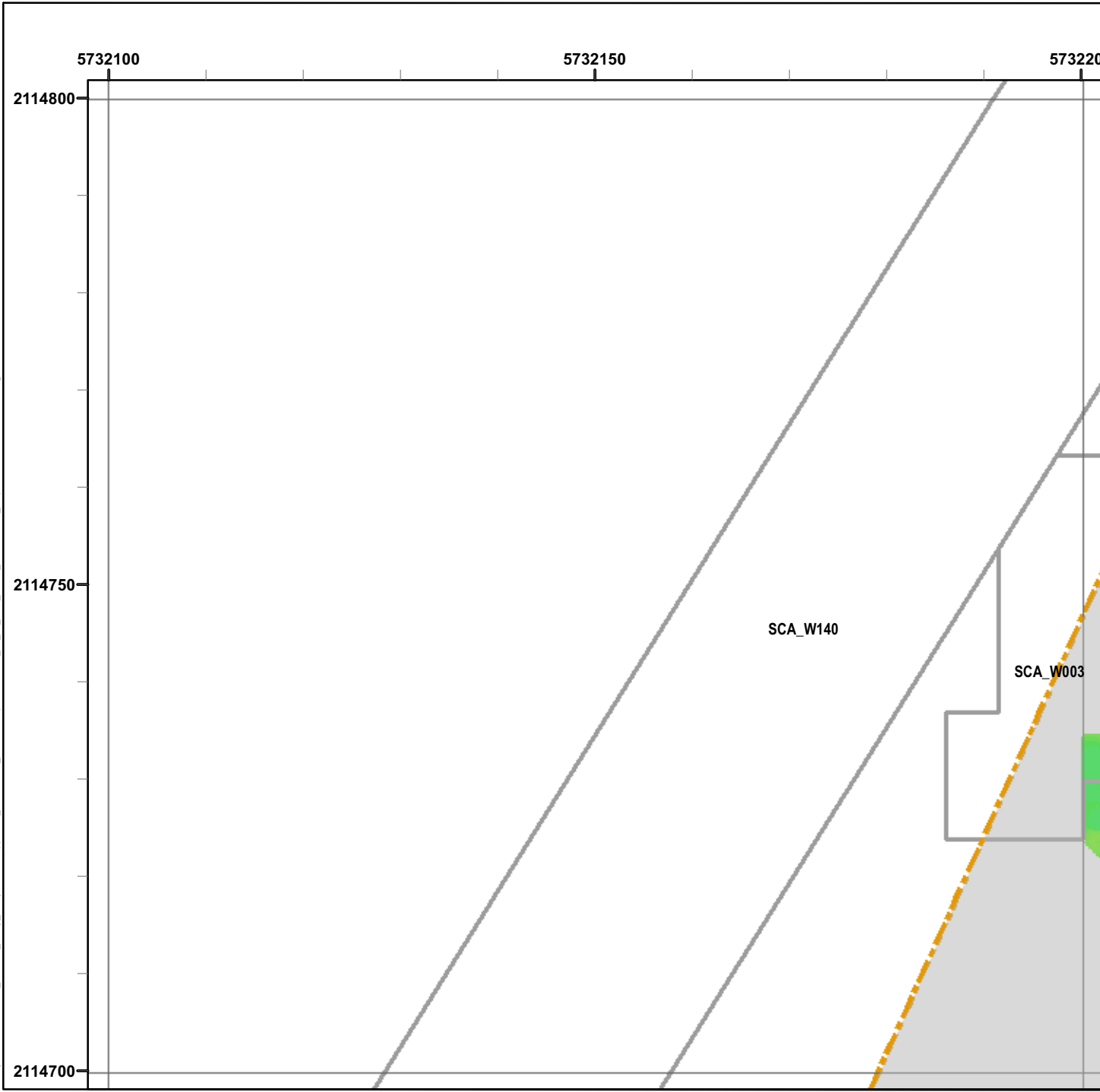


EM61 QC-2 Results
Outside the Roadway Alignment
and Utility Corridor

FORA ESCA RP
Monterey County, California

Map E2-128

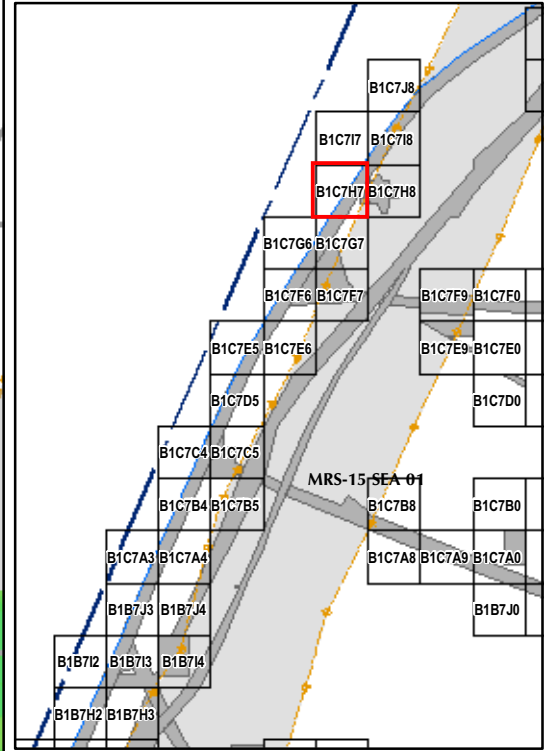
T:\Projects\Seaside\AAR_Outside_Rdwy_UTILITY\Courion\Appendix_EM61\QC2_Results\Mapbooks\2010_07_26_SEA_EIM61_OC2Results_MapBook04.mxd - 1/13/2011 @ 2:20:14 PM



Legend

Grid B1C7H7

- 6012
+ Target Location
- Seaside MRA Boundary
- Roadway Alignment
- SCA Polygons (Investigation Areas)
- Utility Corridor
- MRS Boundary



State Plane California IV, NAD 1983 (U.S. Survey Foot)

0 15 30 Feet



EM61 QC-2 Results
Outside the Roadway Alignment
and Utility Corridor

FORA ESCA RP
Monterey County, California

Map E2-129

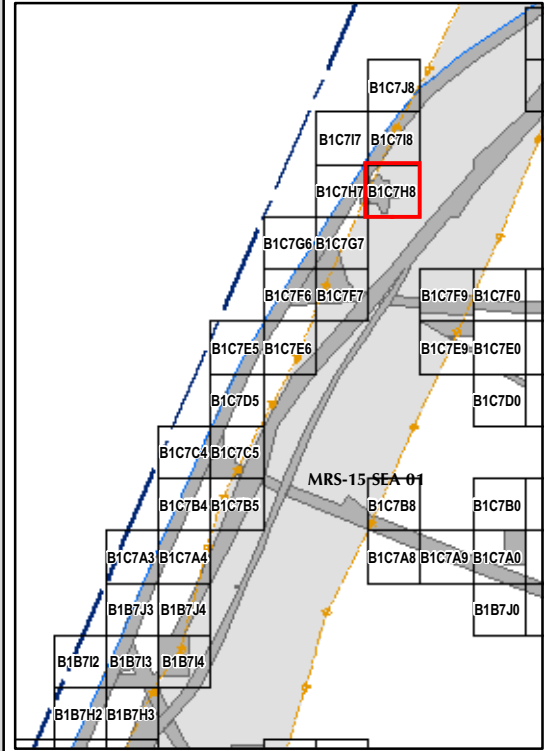
T:\Projects\Seaside\AAR_Outside_Rdwy_UTILITY\Corridor\Appendix_EM61\QC2_Results\Mapbooks\2010_07_26_SEA_EIM61_OC2Results_MapBook04.mxd - 1/13/2011 @ 2:20:14 PM



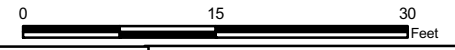
Legend

Grid B1C7H8

- 6012 Target Location
- Seaside MRA Boundary
- Roadway Alignment
- SCA Polygons (Investigation Areas)
- Utility Corridor
- MRS Boundary



State Plane California IV, NAD 1983 (U.S. Survey Foot)

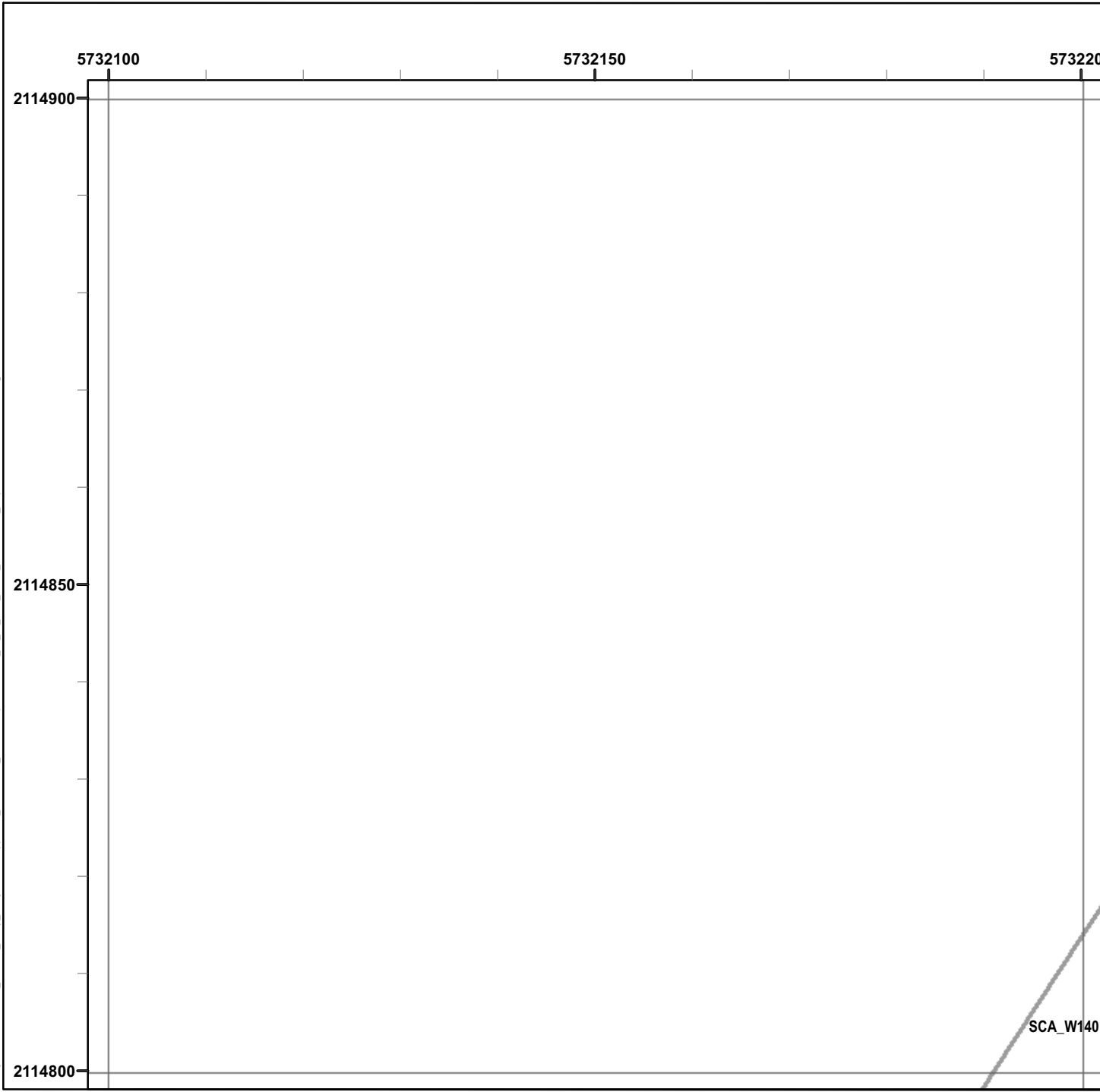


EM61 QC-2 Results
Outside the Roadway Alignment
and Utility Corridor

FORA ESCA RP
 Monterey County, California

Map E2-130


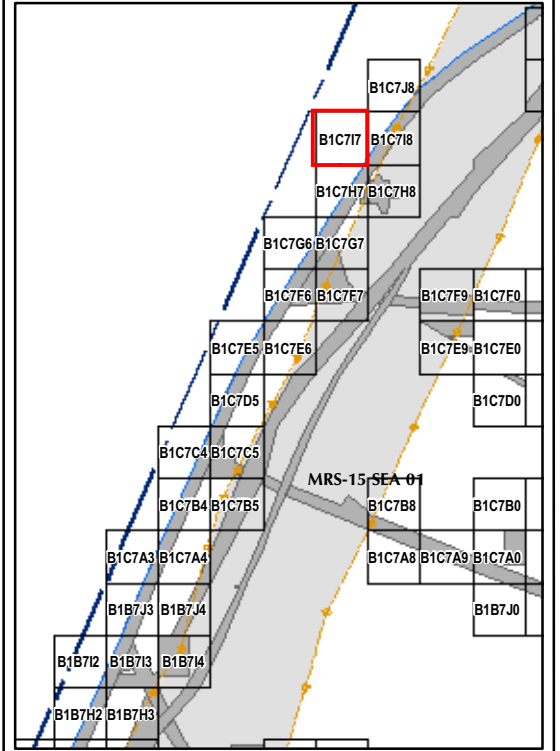
T:\Projects\Seaside\AAR_Outside_Rdwy_UTILITY\Corridor\Appendix_EM61\QC2_Results\Mapbooks\2010_07_26_SEA_EIM61_OC2Results_MapBook04.mxd - 1/13/2011 @ 2:20:14 PM



Legend

Grid B1C7I7

- 6012 Target Location
- Seaside MRA Boundary
- Roadway Alignment
- SCA Polygons (Investigation Areas)
- Utility Corridor
- MRS Boundary




EM61 QC-2 Results
Outside the Roadway Alignment
and Utility Corridor

FORA ESCA RP
 Monterey County, California

Map E2-131

SCA_W140

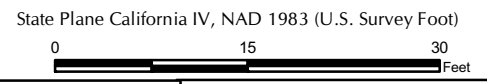
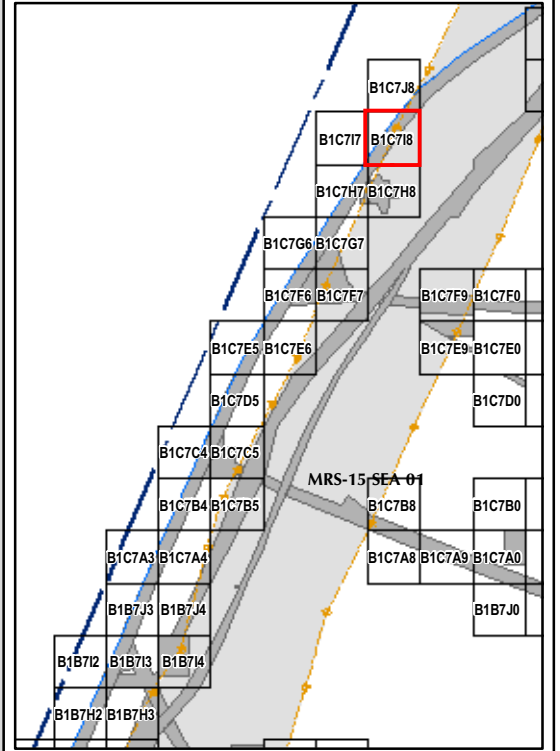
T:\Projects\Seaside\AAR_Outside_Rdwy_UTILITY\Condition\Appendix_EM61\QC2_Results\Mapbooks\2010_07_26_SEA_EIM61_OC2Results_MapBook04.mxd - 1/13/2011 @ 2:20:14 PM



Legend

Grid B1C7I8

- 6012 Target Location
- Seaside MRA Boundary
- Roadway Alignment
- SCA Polygons (Investigation Areas)
- Utility Corridor
- MRS Boundary

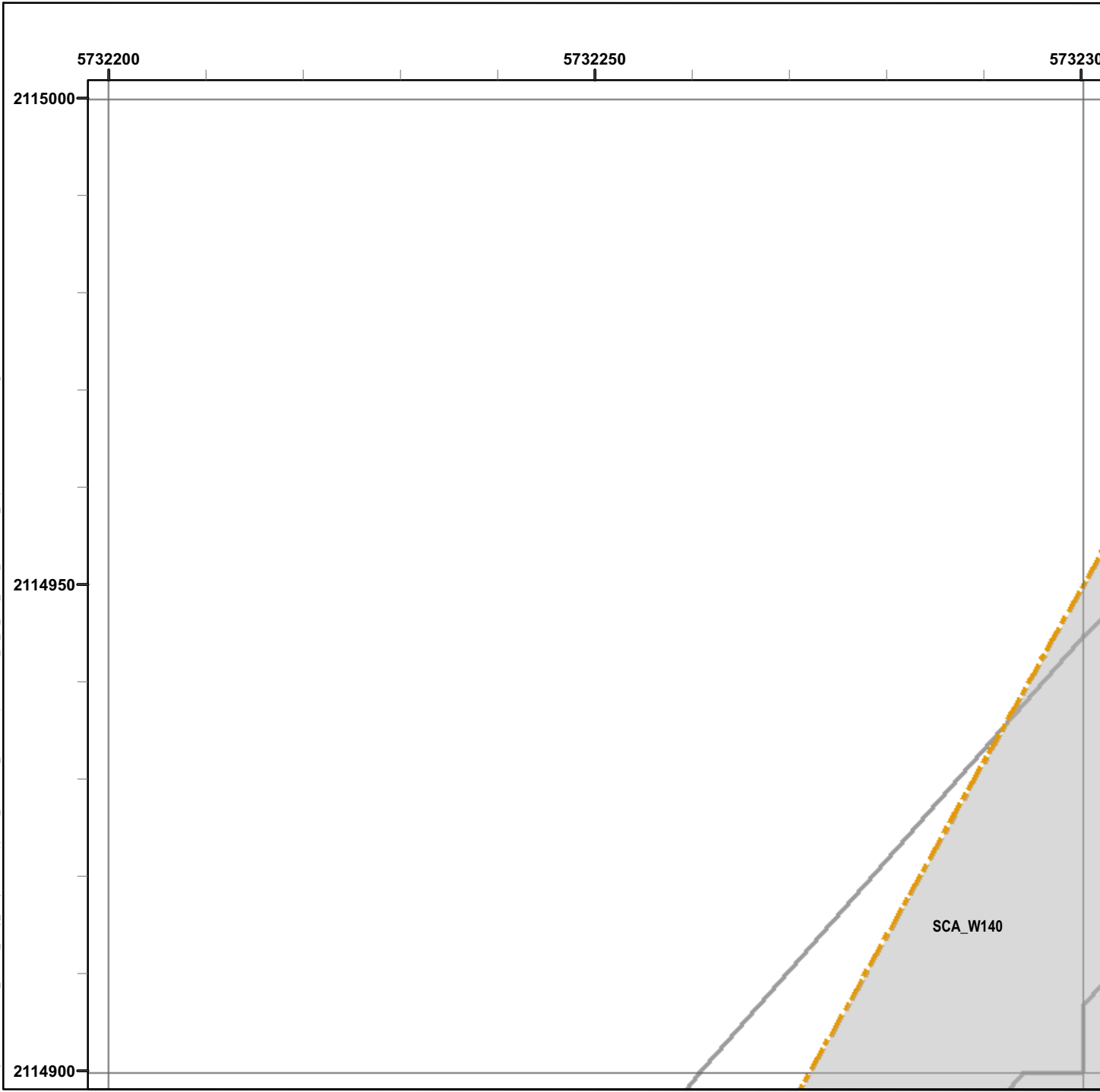


EM61 QC-2 Results
Outside the Roadway Alignment
and Utility Corridor

FORA ESCA RP
 Monterey County, California

Map E2-132

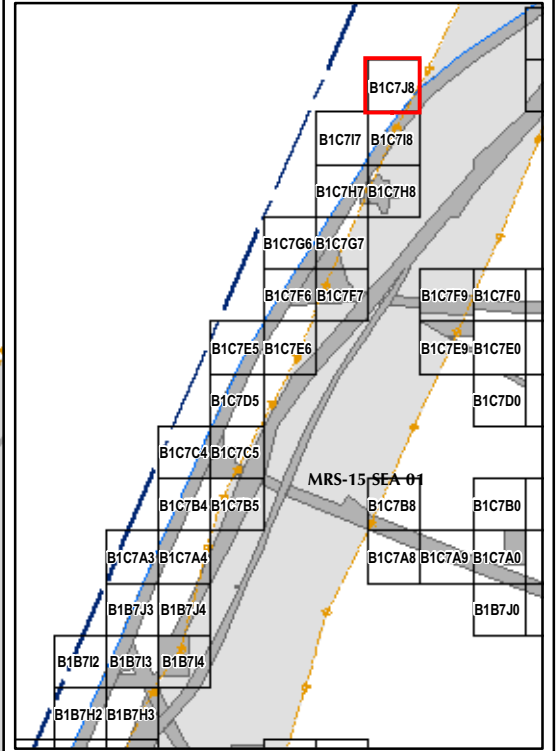
T:\Projects\Seaside\AAR_Outside_Rdwy_UTILITY\Corridor\Appendix_EM61\QC2_Results\Mapbooks\2010_07_26_SEA_EIM61_OC2Results_MapBook04.mxd - 1/13/2011 @ 2:20:14 PM



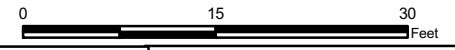
Legend

Grid B1C7J8

- 6012 Target Location
- Seaside MRA Boundary
- Roadway Alignment
- SCA Polygons (Investigation Areas)
- Utility Corridor
- MRS Boundary



State Plane California IV, NAD 1983 (U.S. Survey Foot)

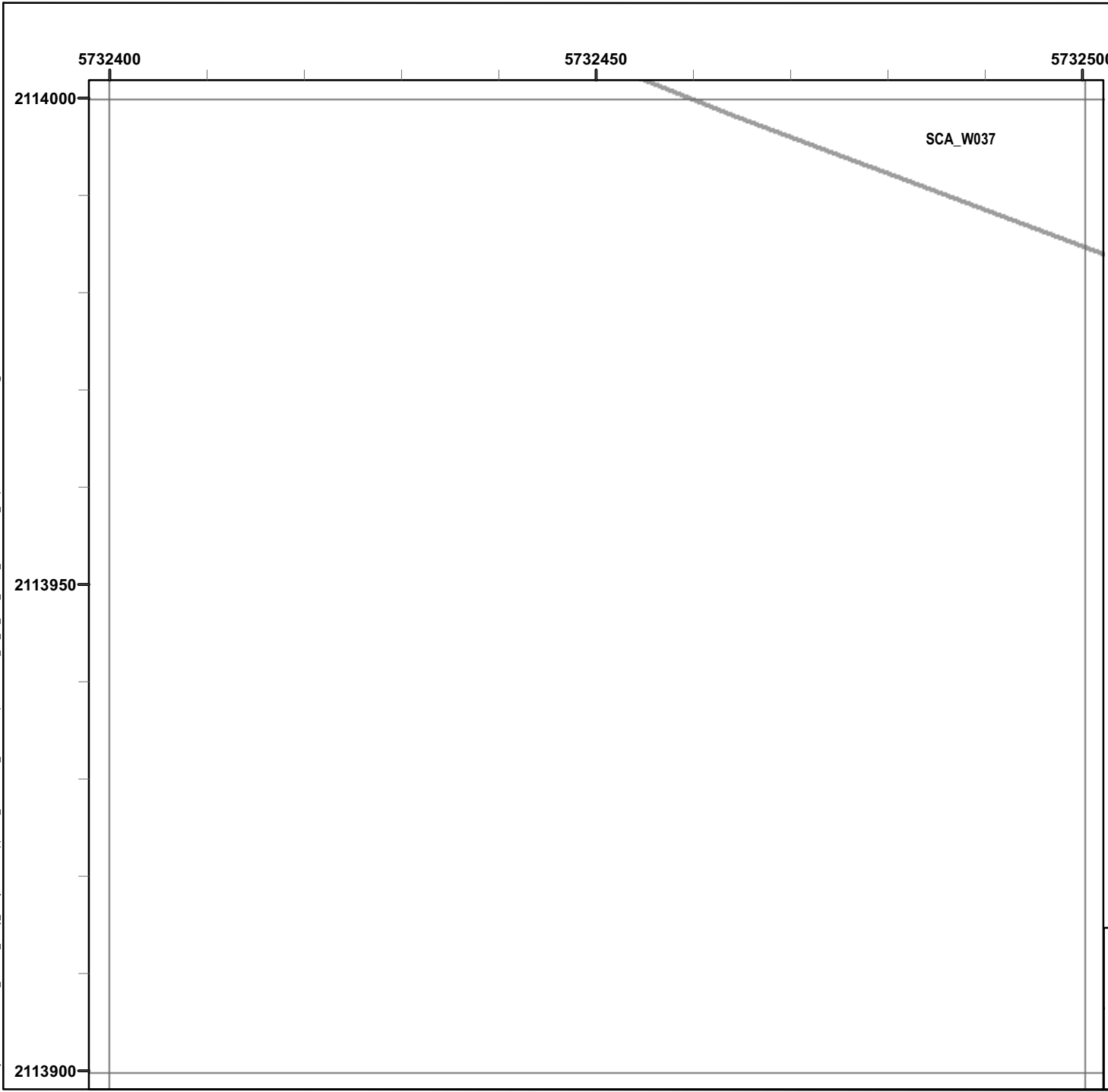


EM61 QC-2 Results
Outside the Roadway Alignment
and Utility Corridor

FORA ESCA RP
Monterey County, California

Map E2-133


T:\Projects\Seaside\AAR_Outside_Rdwy_UTILITYCorridor\Appendix_EM61\QC2_Results_Mapbooks\2010_07_26_SEA_EM61_QC2Results_MapBook05.mxd - 1/13/2011 @ 2:18:40 PM



Legend

Grid B1B7J0

- 6012 Target Location
- Seaside MRA Boundary
- Roadway Alignment
- SCA Polygons (Investigation Areas)
- Utility Corridor
- MRS Boundary

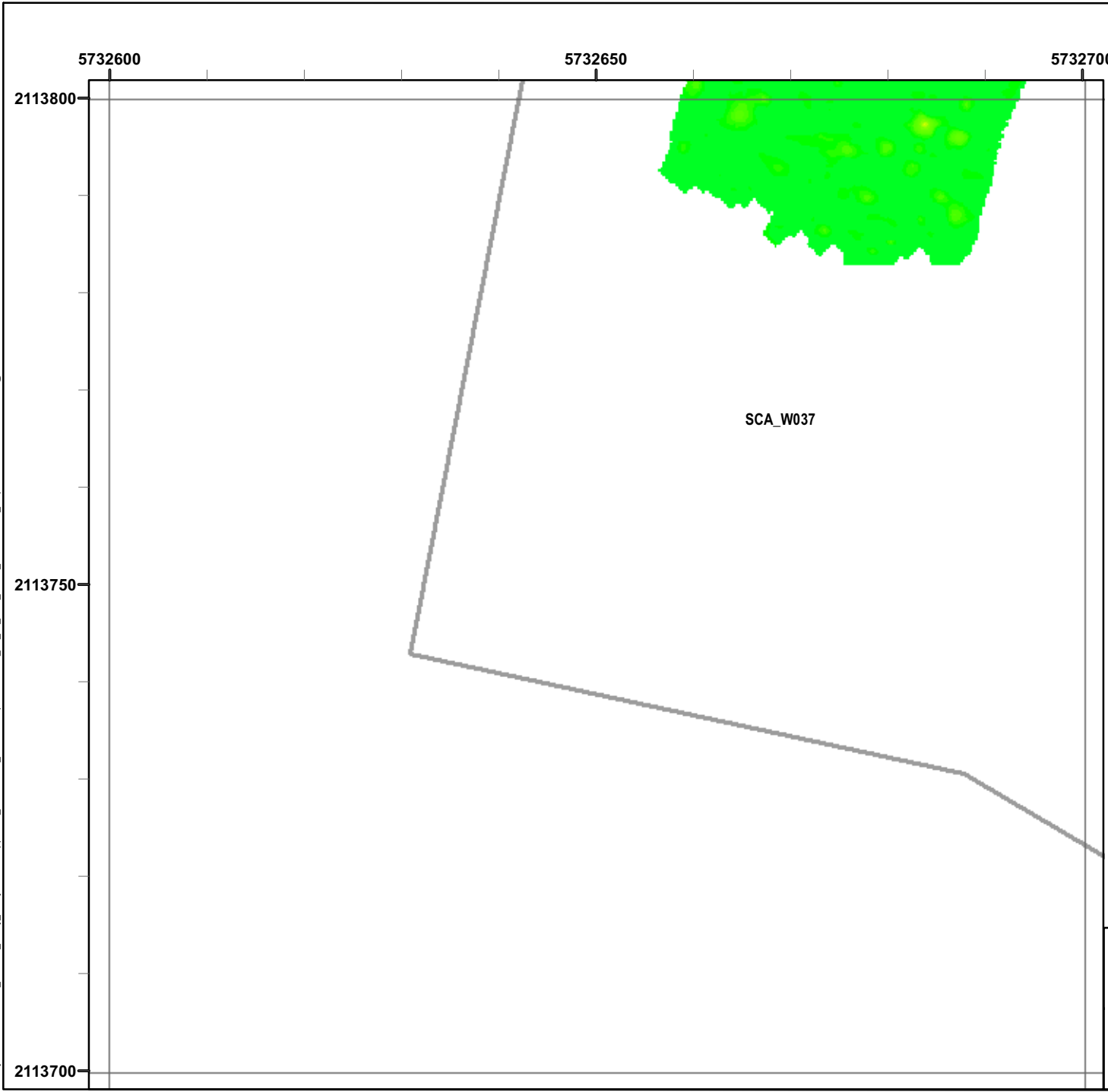


EM61 QC-2 Results
Outside the Roadway Alignment
and Utility Corridor

FORA ESCA RP
 Monterey County, California

Map E2-134


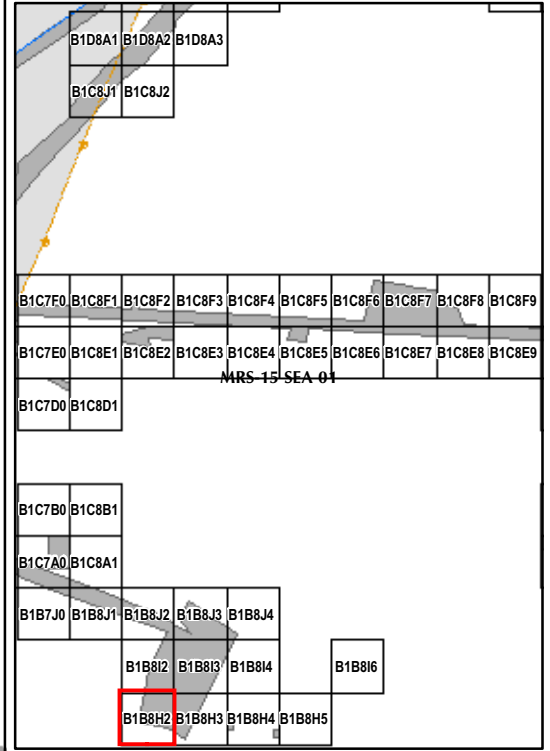
T:\Projects\Seaside\AAR_Outside_Rdwy_UTILITYCorridor\Appendix_EM61\QC2_Results_MapBooks\2010_07_26_SEA_EM61_QC2Results_MapBook05.mxd - 1/13/2011 @ 2:18:40 PM



Legend

Grid B1B8H2

- 6012 Target Location
- Seaside MRA Boundary
- Roadway Alignment
- SCA Polygons (Investigation Areas)
- Utility Corridor
- MRS Boundary

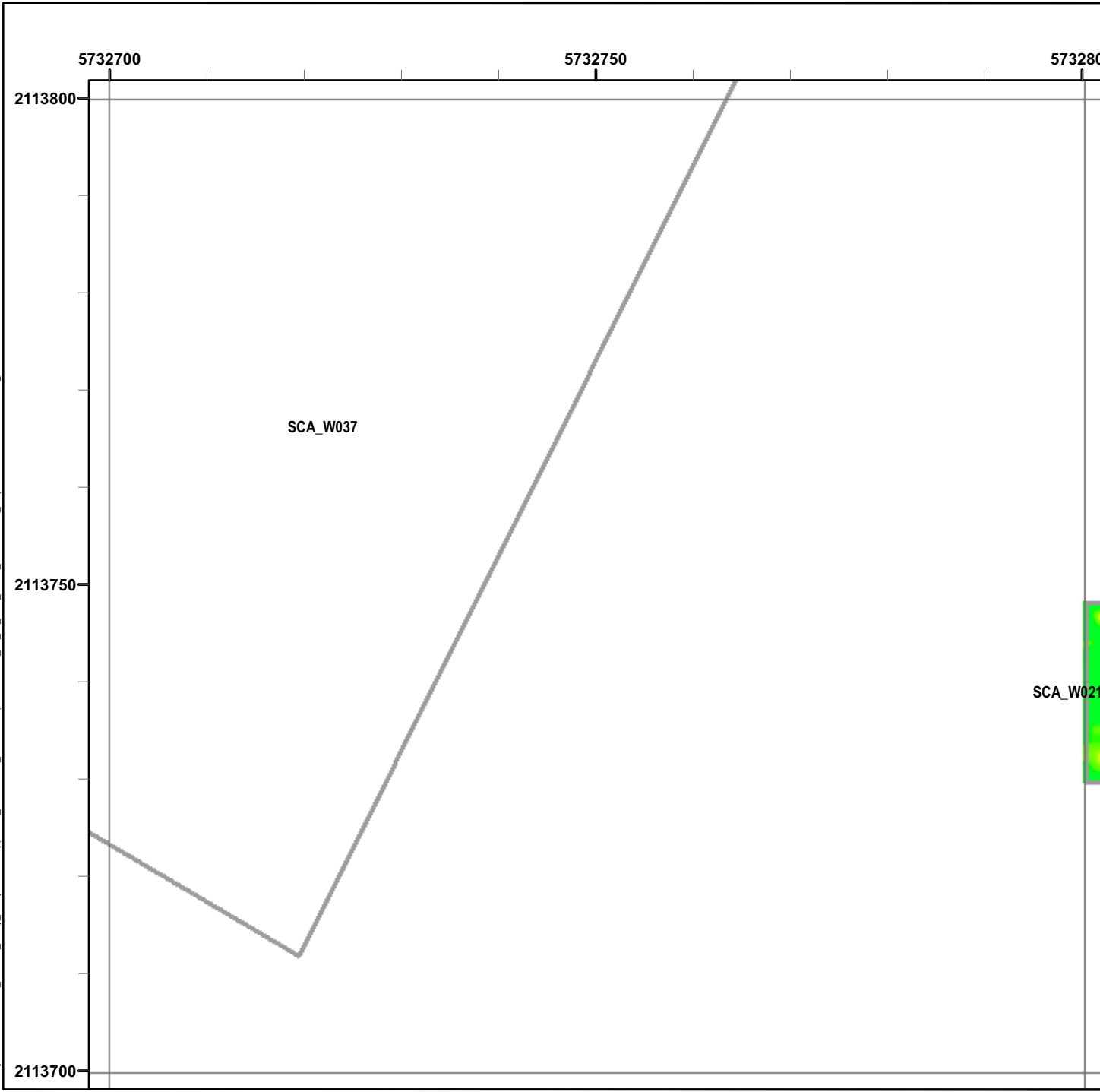


EM61 QC-2 Results
Outside the Roadway Alignment
and Utility Corridor

FORA ESCA RP
Monterey County, California

Map E2-135


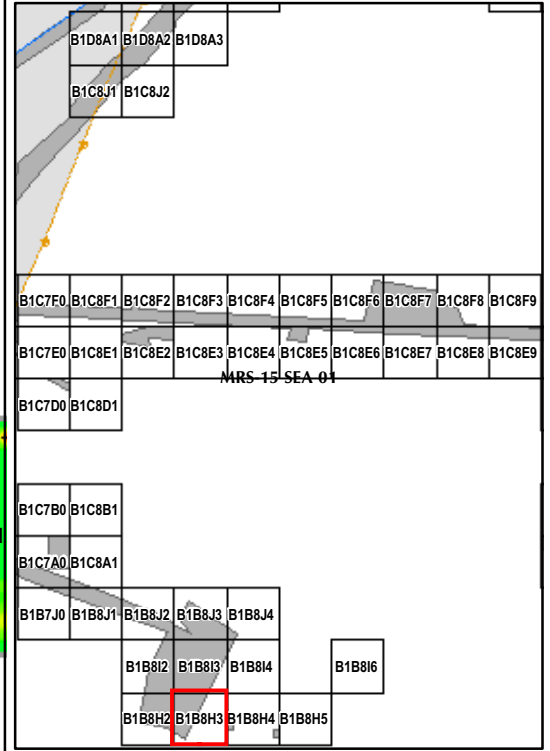
T:\Projects\Seaside\AAR_Outside_Rdwy_UTILITYCorridor\Appendix_EM61\QC2_Results_MapBooks\2010_07_26_SEA_EM61_QC2Results_MapBook05.mxd - 1/13/2011 @ 2:18:40 PM



Legend

Grid B1B8H3

- 6012 Target Location
- Seaside MRA Boundary
- Roadway Alignment
- SCA Polygons (Investigation Areas)
- Utility Corridor
- MRS Boundary



EM61 QC-2 Results
Outside the Roadway Alignment
and Utility Corridor

FORA ESCA RP
Monterey County, California

Map E2-136

T:\Projects\Seaside\AAR_Outside_Rdwy_UTILITYCorridor\Appendix_EM61\QC2_Results_MapBooks\2010_07_26_SEA_EM61_QC2Results_MapBook05.mxd - 1/13/2011 @ 2:18:40 PM

5732800 5732850 5732900







2113800

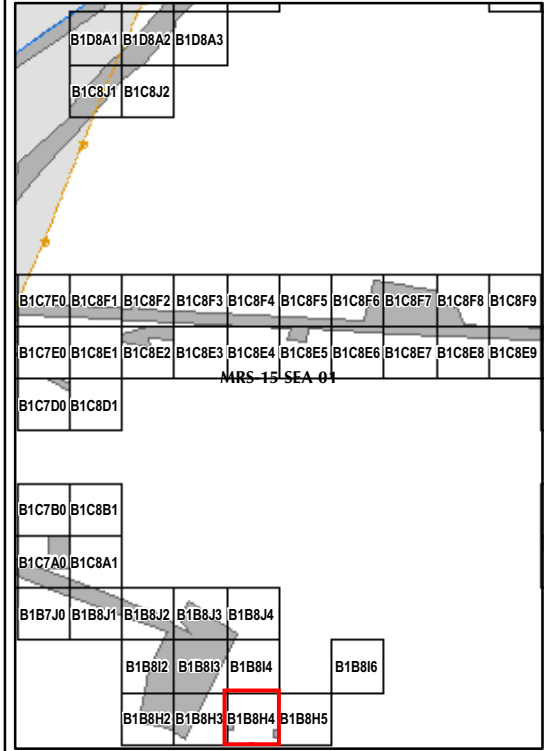
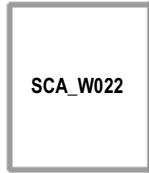
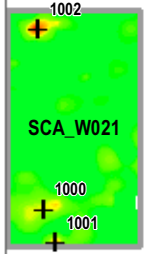
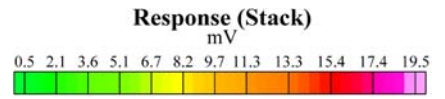
2113750

2113700


Legend

Grid B1B8H4

-  6012 Target Location
-  Seaside MRA Boundary
-  Roadway Alignment
-  SCA Polygons (Investigation Areas)
-  Utility Corridor
-  MRS Boundary



State Plane California IV, NAD 1983 (U.S. Survey Foot)



EM61 QC-2 Results
Outside the Roadway Alignment
and Utility Corridor

FORA ESCA RP
Monterey County, California

Map E2-137

T:\Projects\Seaside\AAR_Outside_Rdwy_UTILITYCorridor\Appendix_EM61\QC2_Results_MapBooks\2010_07_26_SEA_EM61_QC2Results_MapBook05.mxd - 1/13/2011 @ 2:18:40 PM


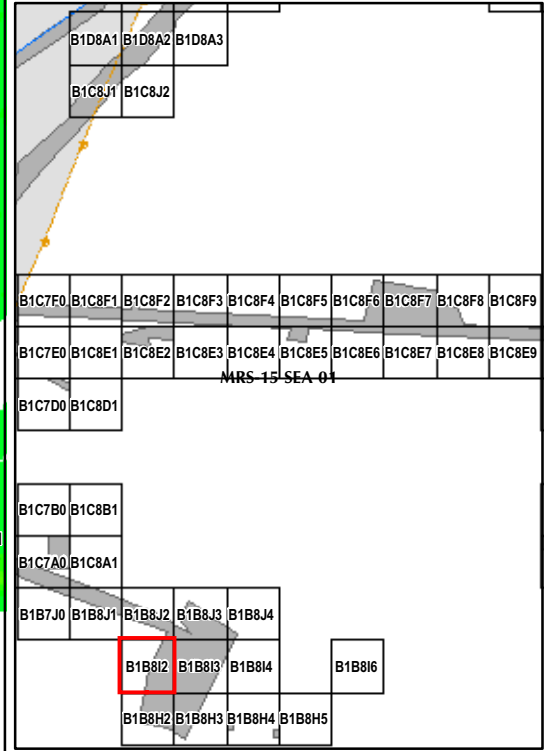
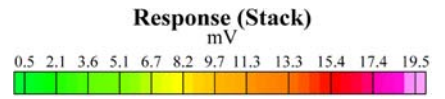
5732600 5732650 5732700

2113900
2113850
2113800

Legend

Grid B1B8I2

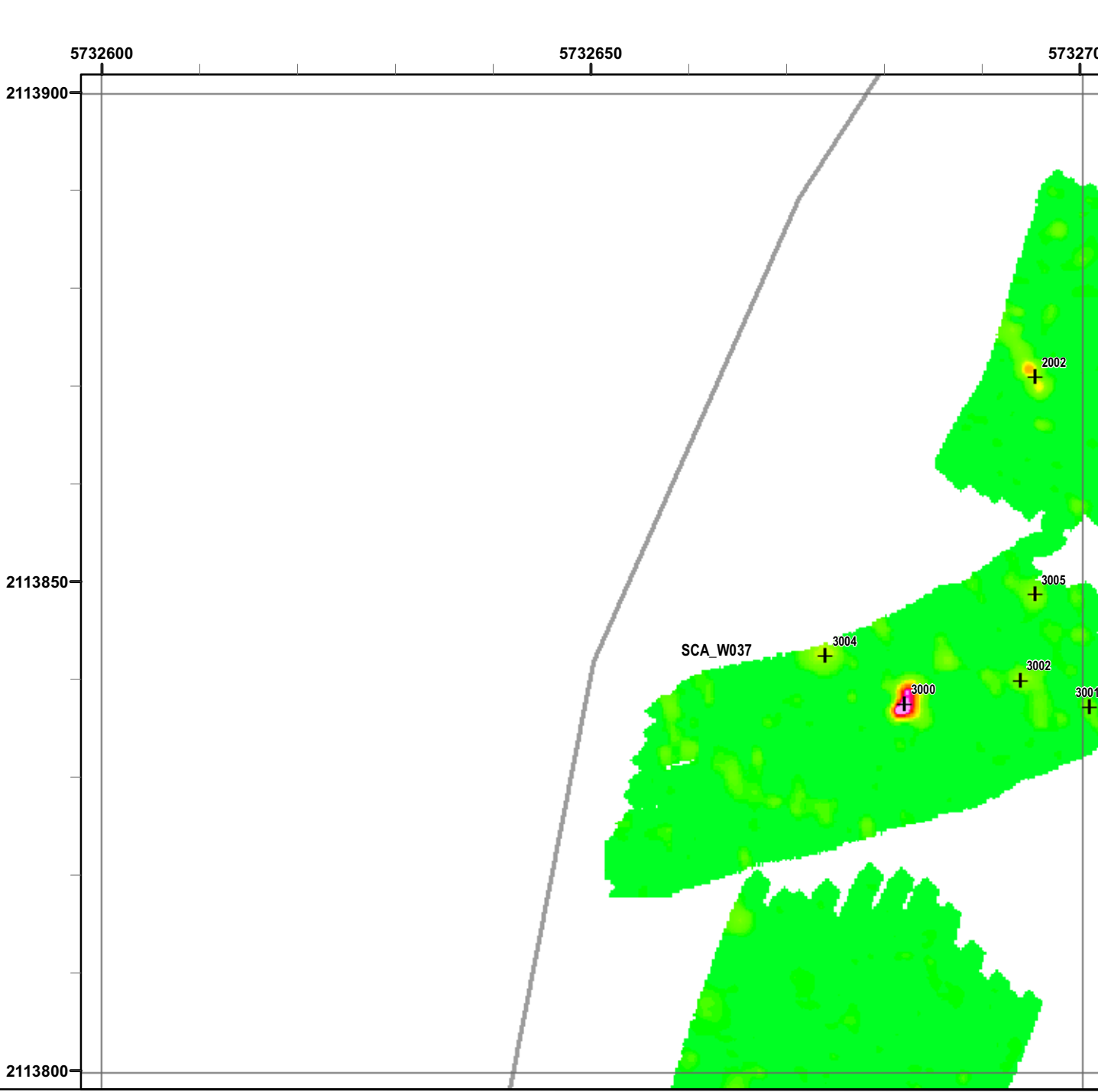
- 6012 Target Location
- Seaside MRA Boundary
- Roadway Alignment
- SCA Polygons (Investigation Areas)
- Utility Corridor
- MRS Boundary



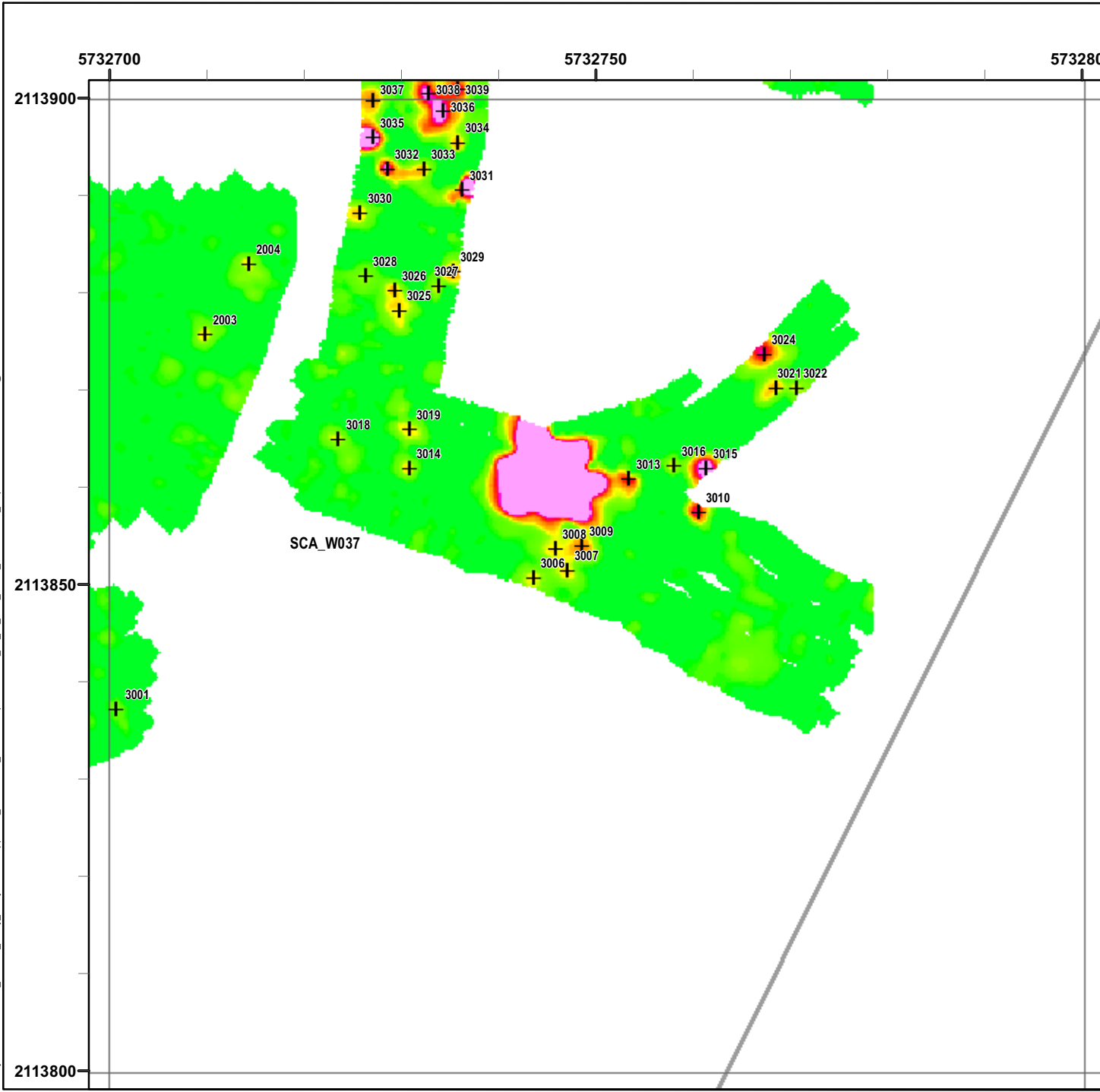
EM61 QC-2 Results
Outside the Roadway Alignment
and Utility Corridor

FORA ESCA RP
 Monterey County, California

Map E2-139


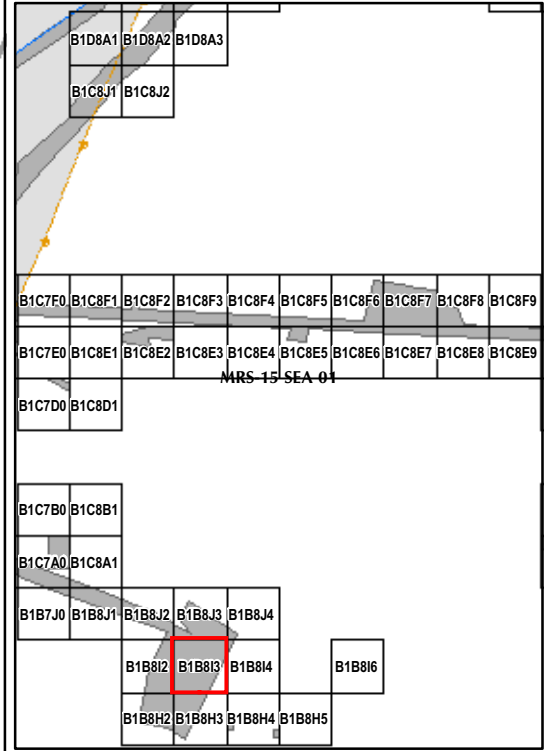
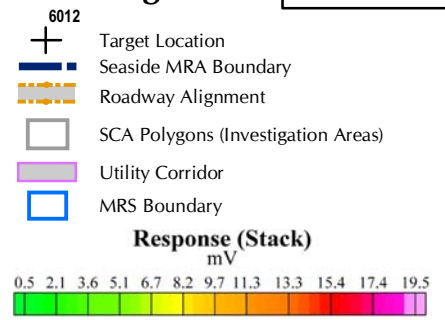


T:\Projects\Seaside\AAR_Outside_Rdwy_UTILITY\Corridor\Appendix_EM61\QC2_Results_MapBooks\2010_07_26_SEA_EM61_QC2Results_MapBook05.mxd - 1/13/2011 @ 2:18:40 PM



Legend

Grid B1B8I3



EM61 QC-2 Results
Outside the Roadway Alignment
and Utility Corridor

FORA ESCA RP
 Monterey County, California

Map E2-140

T:\Projects\Seaside\AAR_Outside_Rdwy_UTILITYCorridor\Appendix_EM61\QC2_Results_MapBooks\2010_07_26_SEA_EM61_QC2Results_MapBook05.mxd - 1/13/2011 @ 2:18:40 PM

5733000 5733050 5733100

2113900

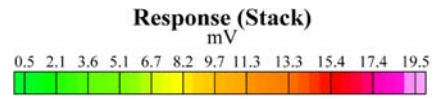
2113850

2113800

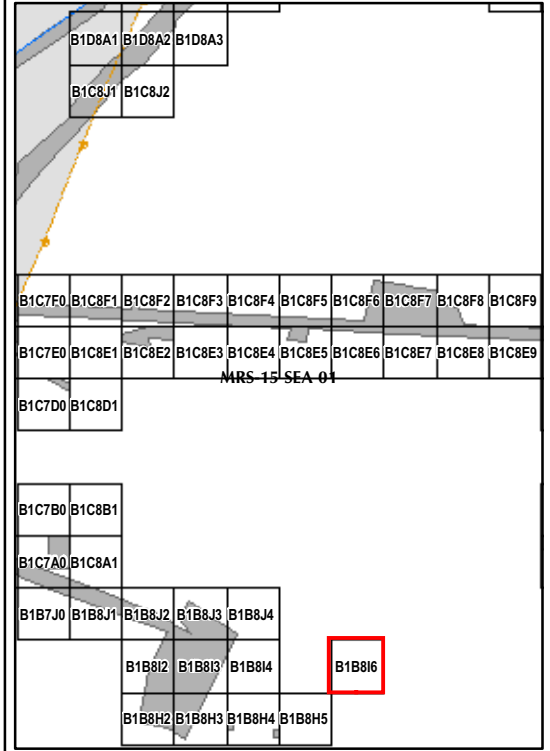
Legend

Grid B1B8I6


- 6012 Target Location
- Seaside MRA Boundary
- Roadway Alignment
- SCA Polygons (Investigation Areas)
- Utility Corridor
- MRS Boundary



SCA_W023



State Plane California IV, NAD 1983 (U.S. Survey Foot)



EM61 QC-2 Results
Outside the Roadway Alignment
and Utility Corridor

FORA ESCA RP
Monterey County, California

Map E2-142

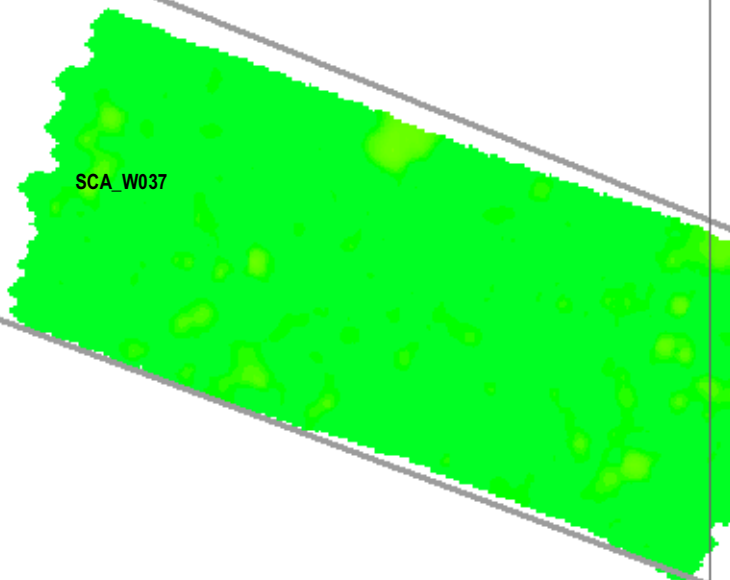
T:\Projects\Seaside\AAR_Outside_Rdwy_UTILITYCorridor\Appendix_EM61\QC2_Results_MapBooks\2010_07_26_SEA_EM61_QC2Results_MapBook05.mxd - 1/13/2011 @ 2:18:40 PM

5732500 5732550 5732600

2114000

2113950

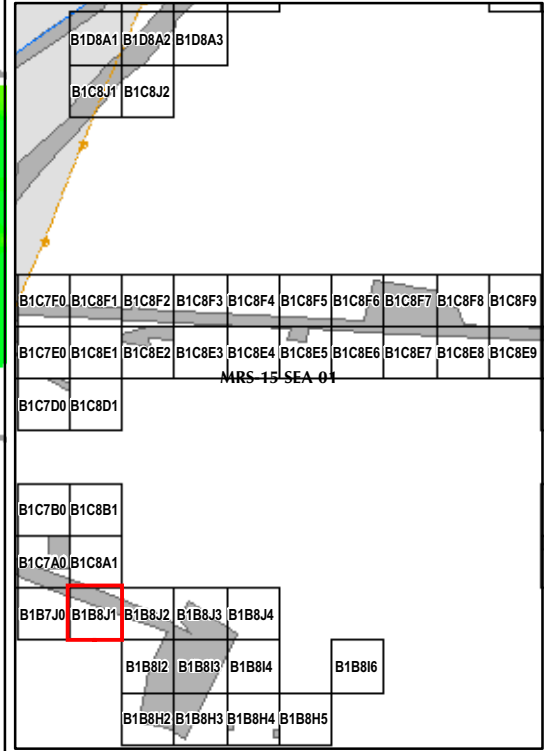
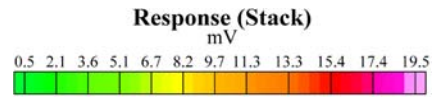
2113900




Legend

Grid B1B8J1

- 6012 Target Location
- Seaside MRA Boundary
- Roadway Alignment
- SCA Polygons (Investigation Areas)
- Utility Corridor
- MRS Boundary



State Plane California IV, NAD 1983 (U.S. Survey Foot)

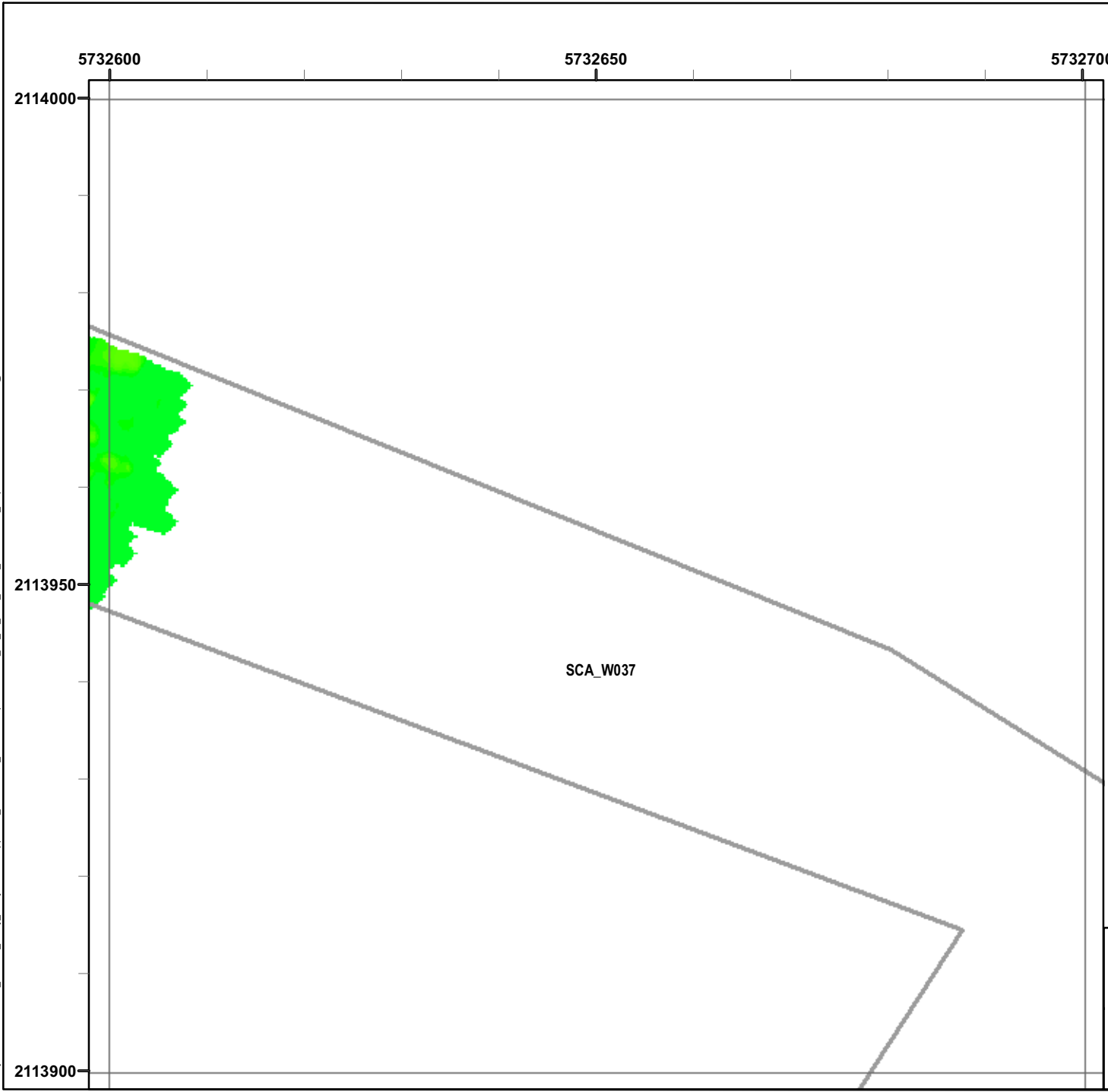


EM61 QC-2 Results
Outside the Roadway Alignment
and Utility Corridor

FORA ESCA RP
Monterey County, California

Map E2-143

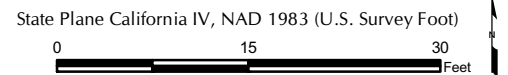
T:\Projects\Seaside\AAR_Outside_Rdwy_UTILITYCorridor\Appendix_EM61\QC2_Results_MapBooks\2010_07_26_SEA_EM61_QC2Results_MapBook05.mxd - 1/13/2011 @ 2:18:40 PM



Legend

Grid B1B8J2

- 6012 Target Location
- Seaside MRA Boundary
- Roadway Alignment
- SCA Polygons (Investigation Areas)
- Utility Corridor
- MRS Boundary



EM61 QC-2 Results
Outside the Roadway Alignment
and Utility Corridor

FORA ESCA RP
Monterey County, California


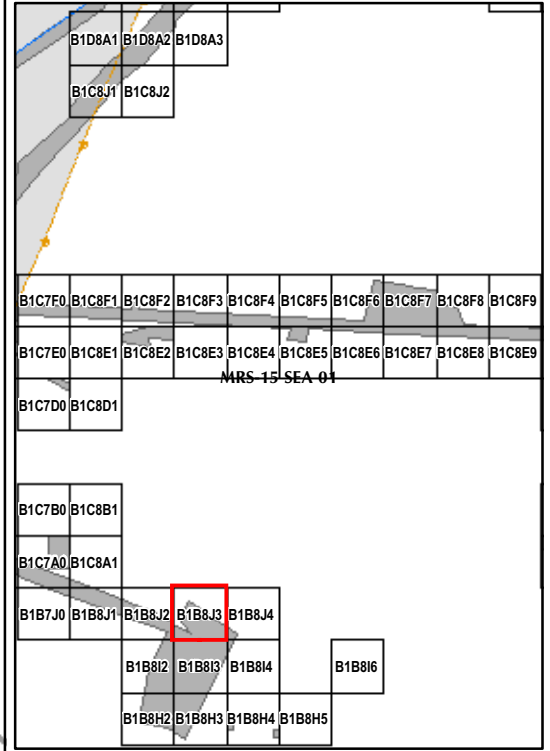
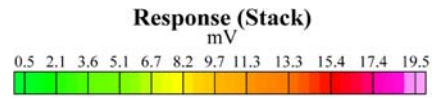
Map E2-144

T:\Projects\Seaside\AAR_Outside_Rdwy_UTILITYCorridor\Appendix_EM61\QC2_Results_MapBooks\05.mxd - 1/13/2011 @ 2:18:40 PM

Legend

Grid B1B8J3

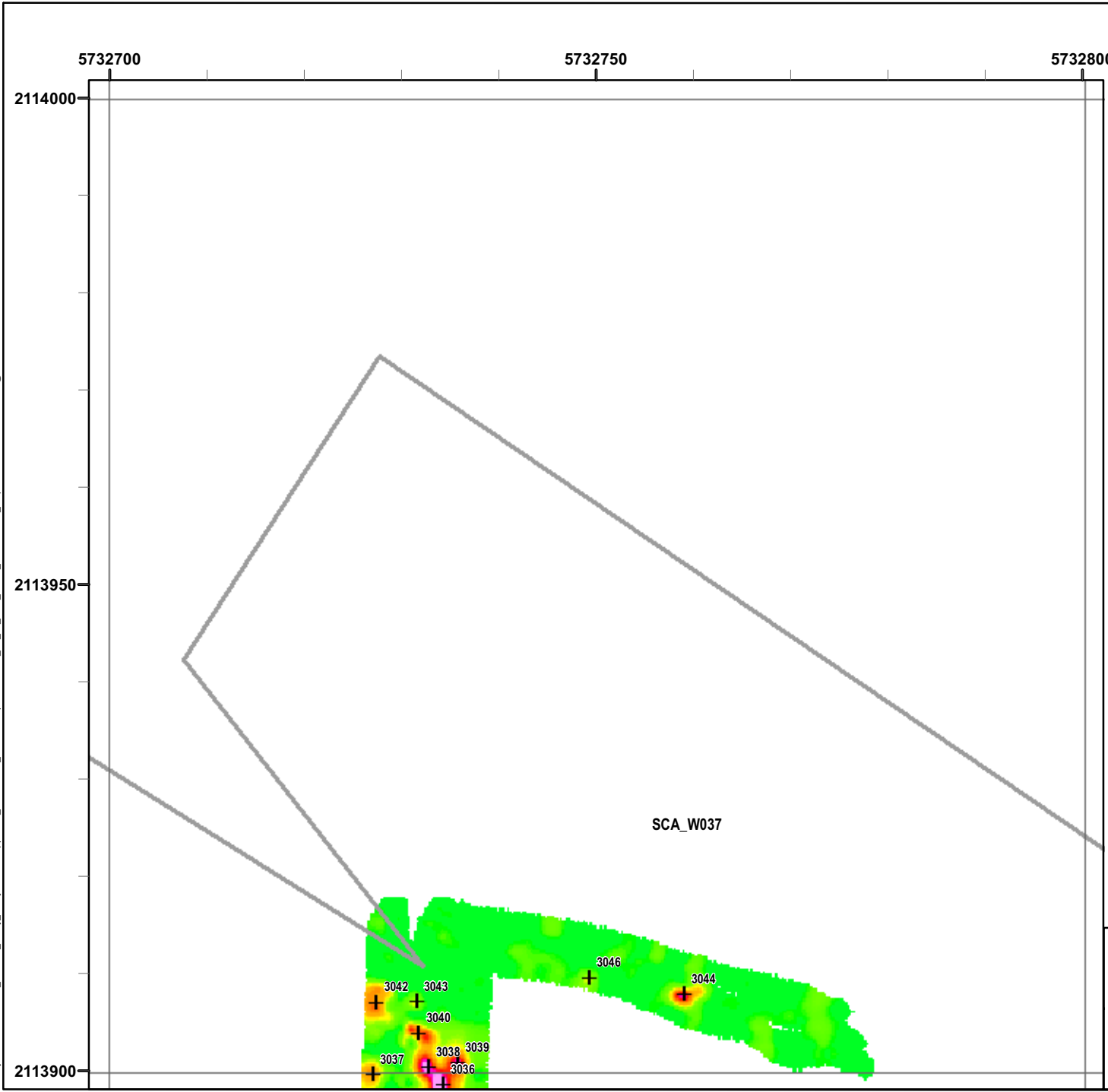
- 6012 Target Location
- Seaside MRA Boundary
- Roadway Alignment
- SCA Polygons (Investigation Areas)
- Utility Corridor
- MRS Boundary



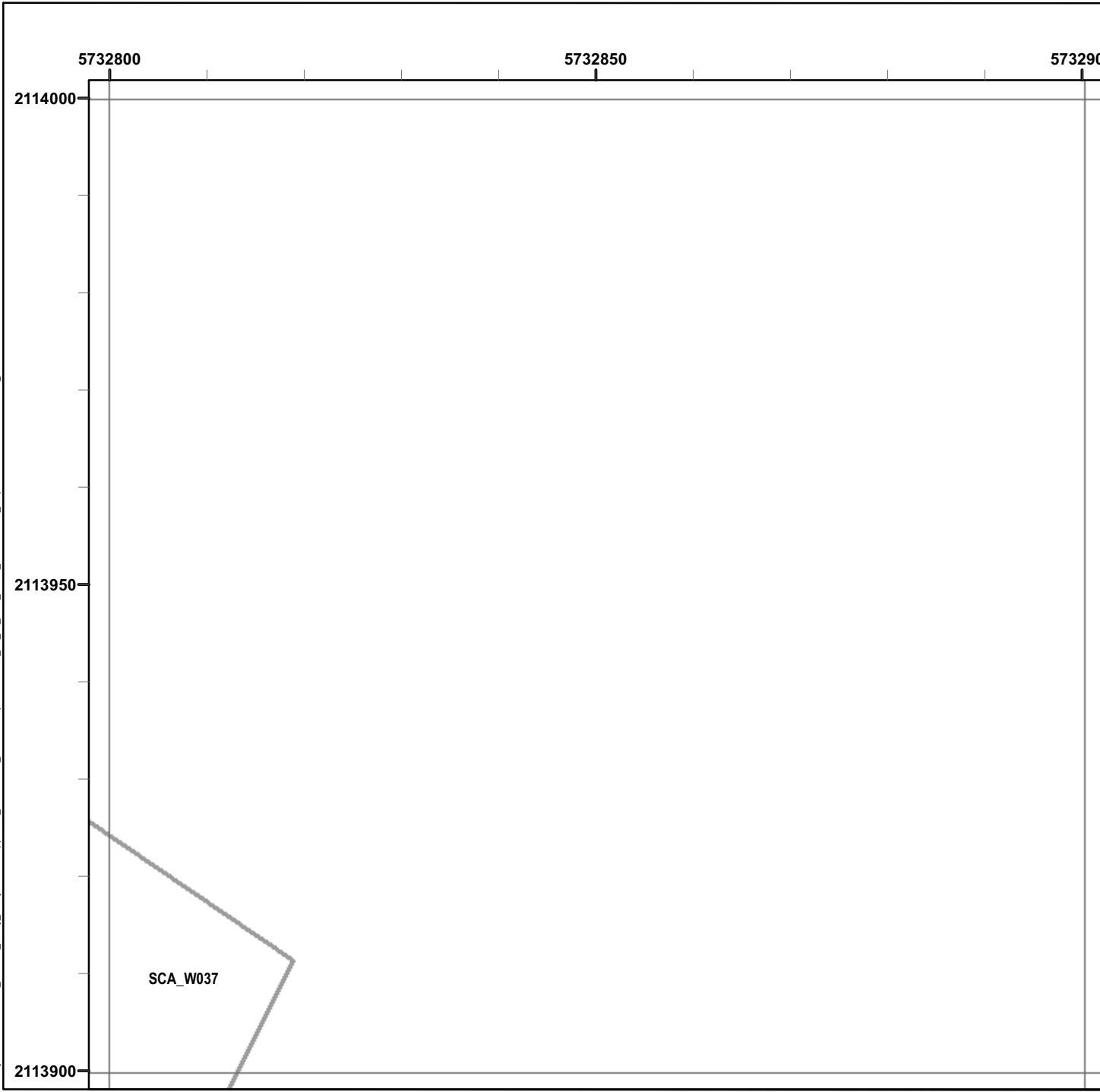
EM61 QC-2 Results
Outside the Roadway Alignment
and Utility Corridor

FORA ESCA RP
 Monterey County, California

Map E2-145




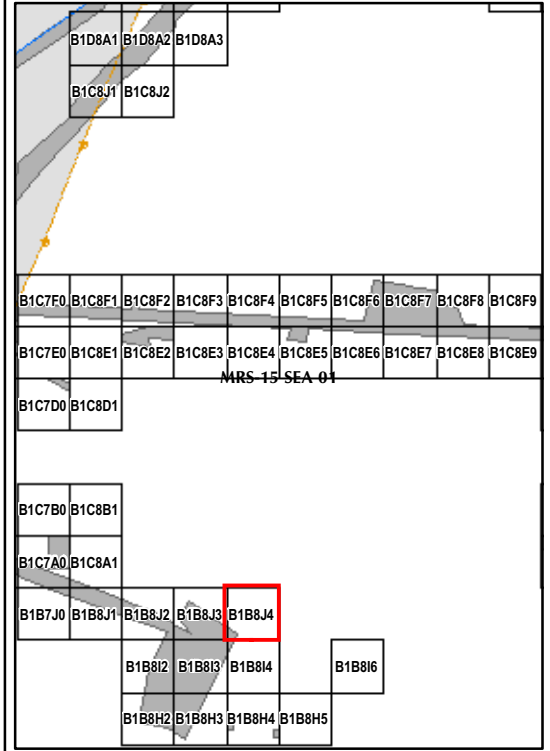
T:\Projects\Seaside\AAR_Outside_Rdwy_UTILITYCorridor\Appendix_EM61\QC2_Results_MapBooks\2010_07_26_SEA_EM61_QC2Results_MapBook05.mxd - 1/13/2011 @ 2:18:40 PM



Legend

Grid B1B8J4

- 6012 Target Location
- Seaside MRA Boundary
- Roadway Alignment
- SCA Polygons (Investigation Areas)
- Utility Corridor
- MRS Boundary

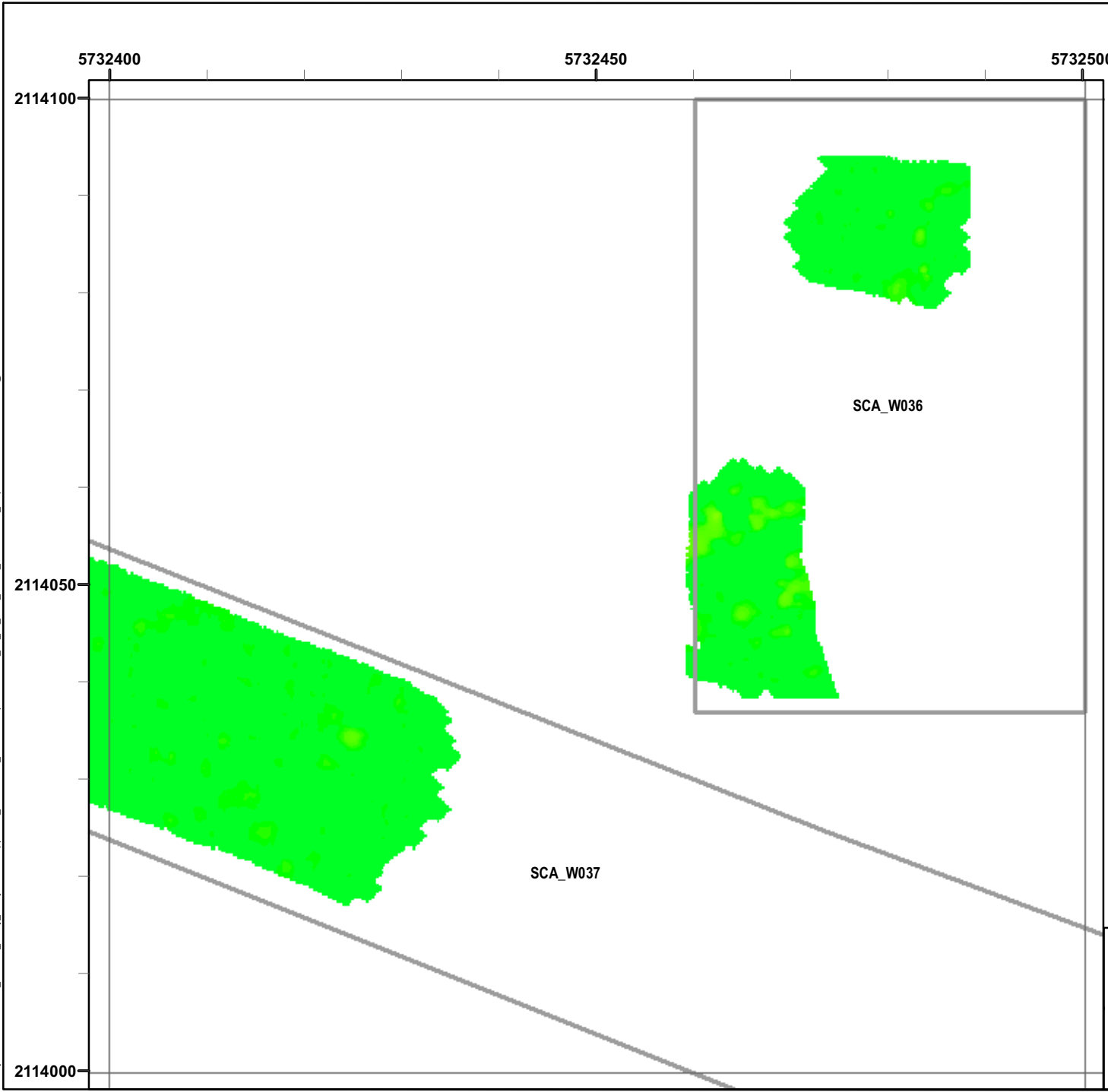


EM61 QC-2 Results
Outside the Roadway Alignment
and Utility Corridor

FORA ESCA RP
Monterey County, California

Map E2-146


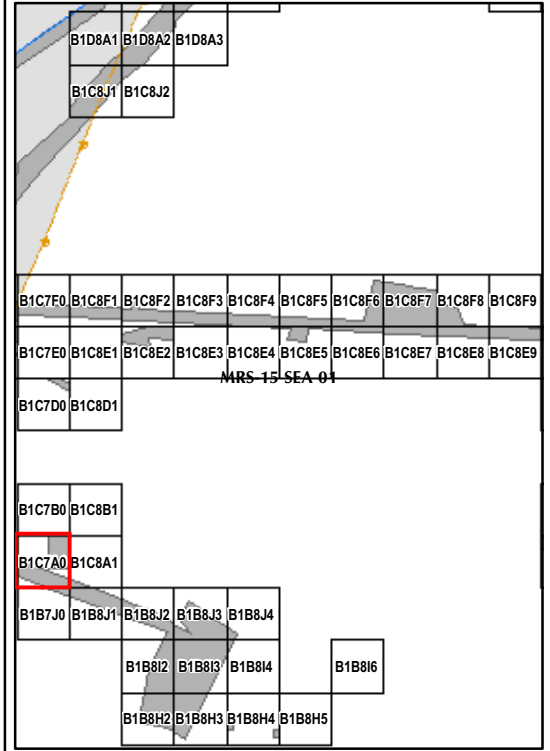
T:\Projects\Seaside\AAR_Outside_Rdwy_UTILITYCorridor\Appendix_EM61\QC2_Results_MapBooks\2010_07_26_SEA_EM61_QC2Results_MapBook05.mxd - 1/13/2011 @ 2:18:40 PM



Legend

Grid B1C7A0

- 6012 Target Location
- Seaside MRA Boundary
- Roadway Alignment
- SCA Polygons (Investigation Areas)
- Utility Corridor
- MRS Boundary



EM61 QC-2 Results
Outside the Roadway Alignment
and Utility Corridor

FORA ESCA RP
Monterey County, California

Map E2-147

T:\Projects\Seaside\AAR_Outside_Rdwy_UTILITYCorridor\Appendix_EM61\QC2_Results_Mapbooks\2010_07_26_SEA_EM61_QC2Results_MapBook05.mxd - 1/13/2011 @ 2:18:40 PM

5732400 5732450 5732500

2114200

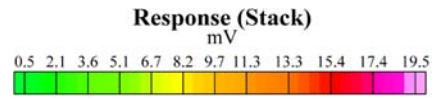
2114150

2114100


Legend

Grid B1C7B0

- 6012 Target Location
- Seaside MRA Boundary
- Roadway Alignment
- SCA Polygons (Investigation Areas)
- Utility Corridor
- MRS Boundary



State Plane California IV, NAD 1983 (U.S. Survey Foot)




EM61 QC-2 Results
Outside the Roadway Alignment
and Utility Corridor

FORA ESCA RP
Monterey County, California

Map E2-148

SCA_W036


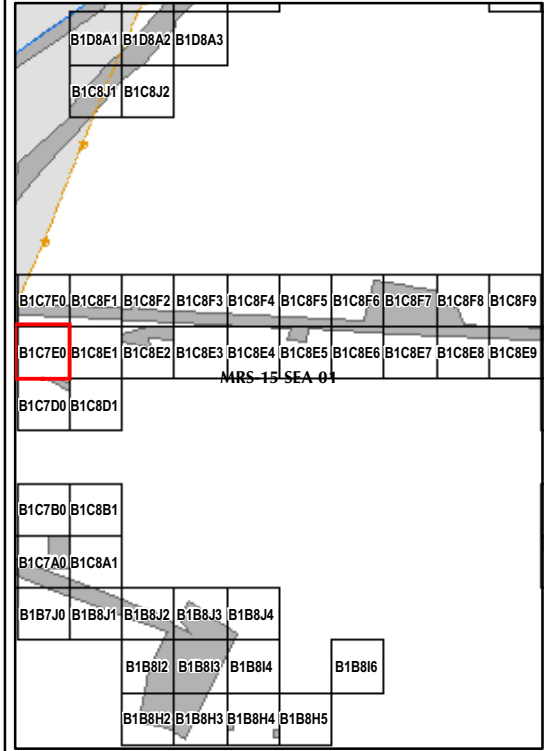
T:\Projects\Seaside\AAR_Outside_Rdwy_UTILITYCorridor\Appendix_EM61\QC2_Results_MapBooks\2010_07_26_SEA_EM61_QC2Results_MapBook05.mxd - 1/13/2011 @ 2:18:40 PM



Legend

Grid B1C7E0

- 6012 Target Location
- Seaside MRA Boundary
- Roadway Alignment
- SCA Polygons (Investigation Areas)
- Utility Corridor
- MRS Boundary

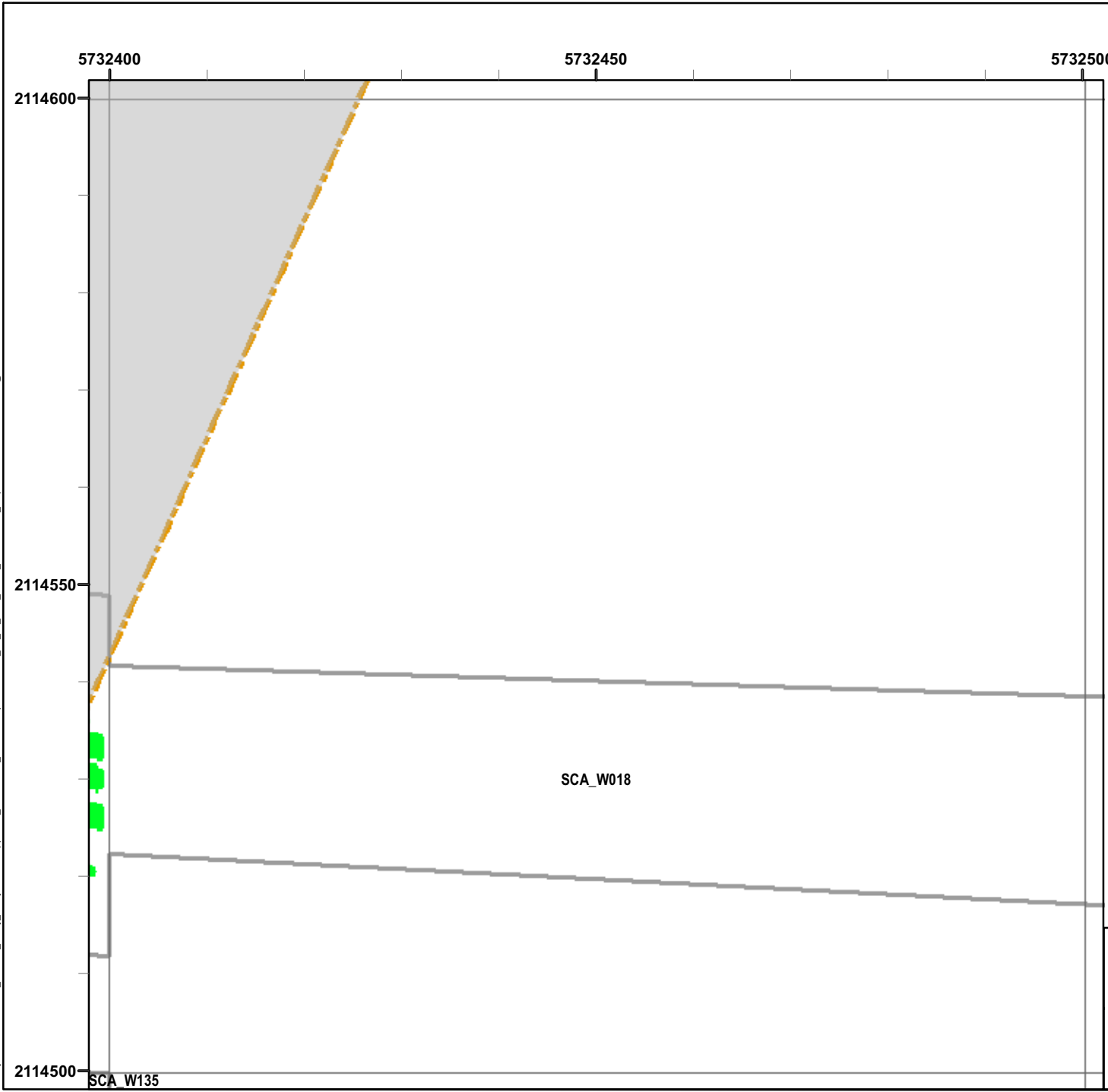


EM61 QC-2 Results
Outside the Roadway Alignment
and Utility Corridor

FORA ESCA RP
 Monterey County, California

Map E2-150


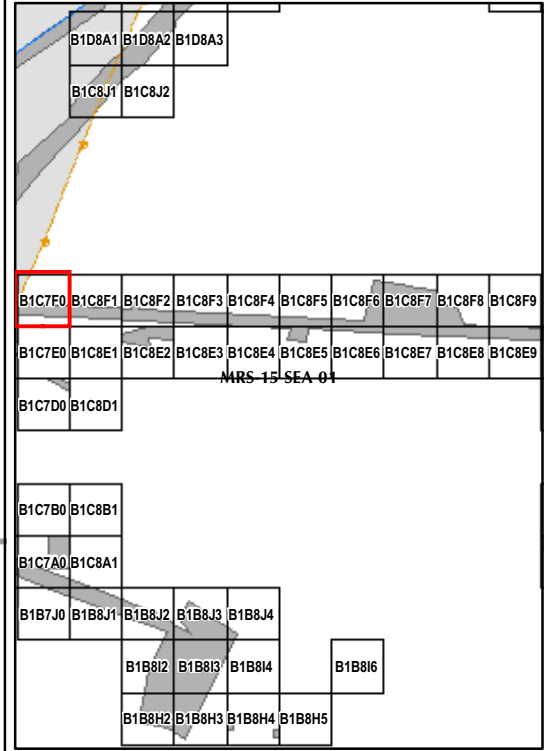
T:\Projects\Seaside\AAR_Outside_Rdwy_UTILITYCorridor\Appendix_EM61\QC2_Results_MapBooks\2010_07_26_SEA_EM61_QC2Results_MapBook05.mxd - 1/13/2011 @ 2:18:40 PM



Legend

Grid B1C7F0

- 6012 Target Location
- Seaside MRA Boundary
- Roadway Alignment
- SCA Polygons (Investigation Areas)
- Utility Corridor
- MRS Boundary




EM61 QC-2 Results
Outside the Roadway Alignment
and Utility Corridor

FORA ESCA RP
Monterey County, California

Map E2-151


T:\Projects\Seaside\AAR_Outside_Rdwy_UTILITYCorridor\Appendix_EM61\QC2_Results_Mapbooks\2010_07_26_SEA_EM61_QC2Results_MapBook05.mxd - 1/13/2011 @ 2:18:40 PM



Legend

Grid B1C8D1

- 6012 Target Location
- Seaside MRA Boundary
- Roadway Alignment
- SCA Polygons (Investigation Areas)
- Utility Corridor
- MRS Boundary

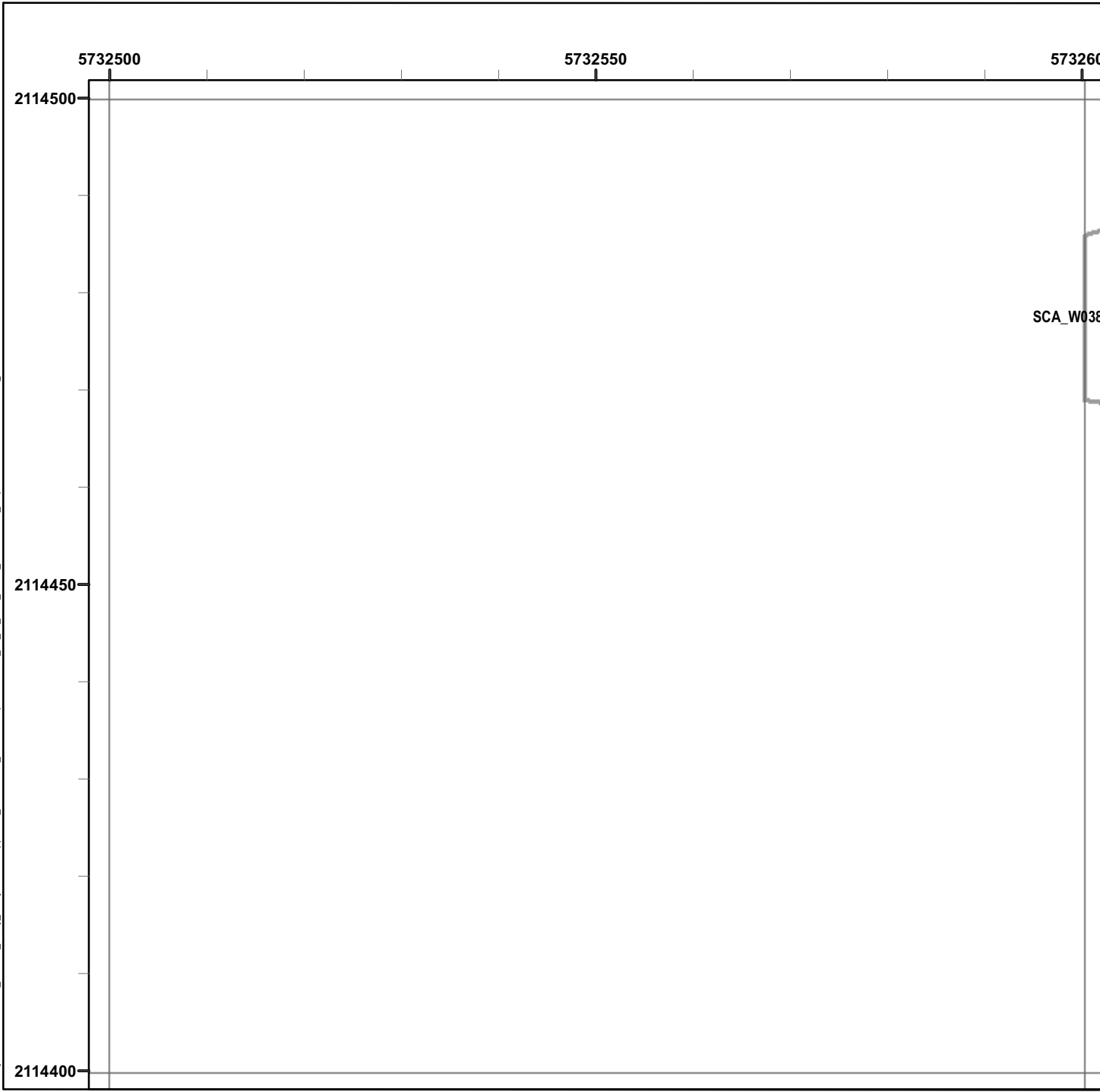


EM61 QC-2 Results
Outside the Roadway Alignment
and Utility Corridor

FORA ESCA RP
Monterey County, California

Map E2-154

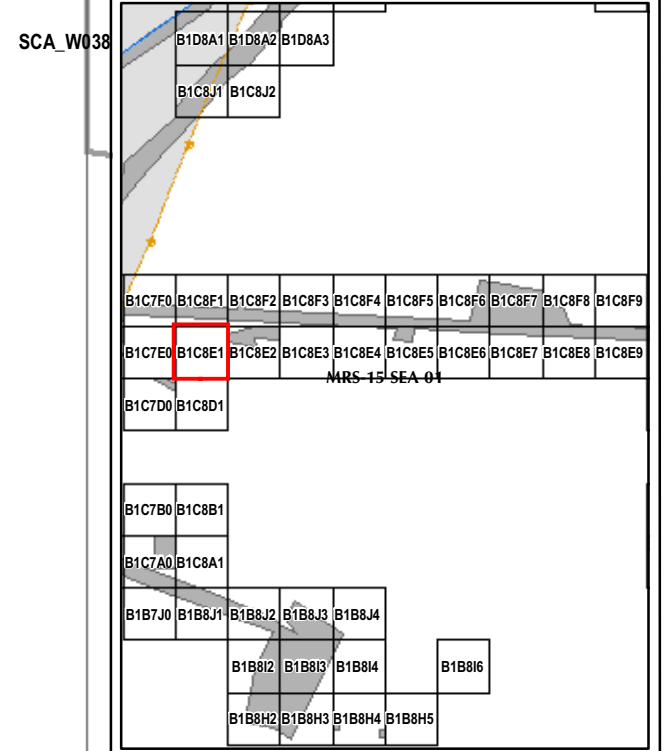
T:\Projects\Seaside\AAR_Outside_Rdwy_UTILITYCorridor\Appendix_EM61\QC2_Results_Mapbooks\2010_07_26_SEA_EM61_QC2Results_MapBook05.mxd - 1/13/2011 @ 2:18:40 PM



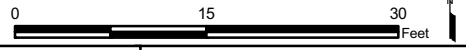
Legend

Grid B1C8E1

- 6012 Target Location
- Seaside MRA Boundary
- Roadway Alignment
- SCA Polygons (Investigation Areas)
- Utility Corridor
- MRS Boundary



State Plane California IV, NAD 1983 (U.S. Survey Foot)

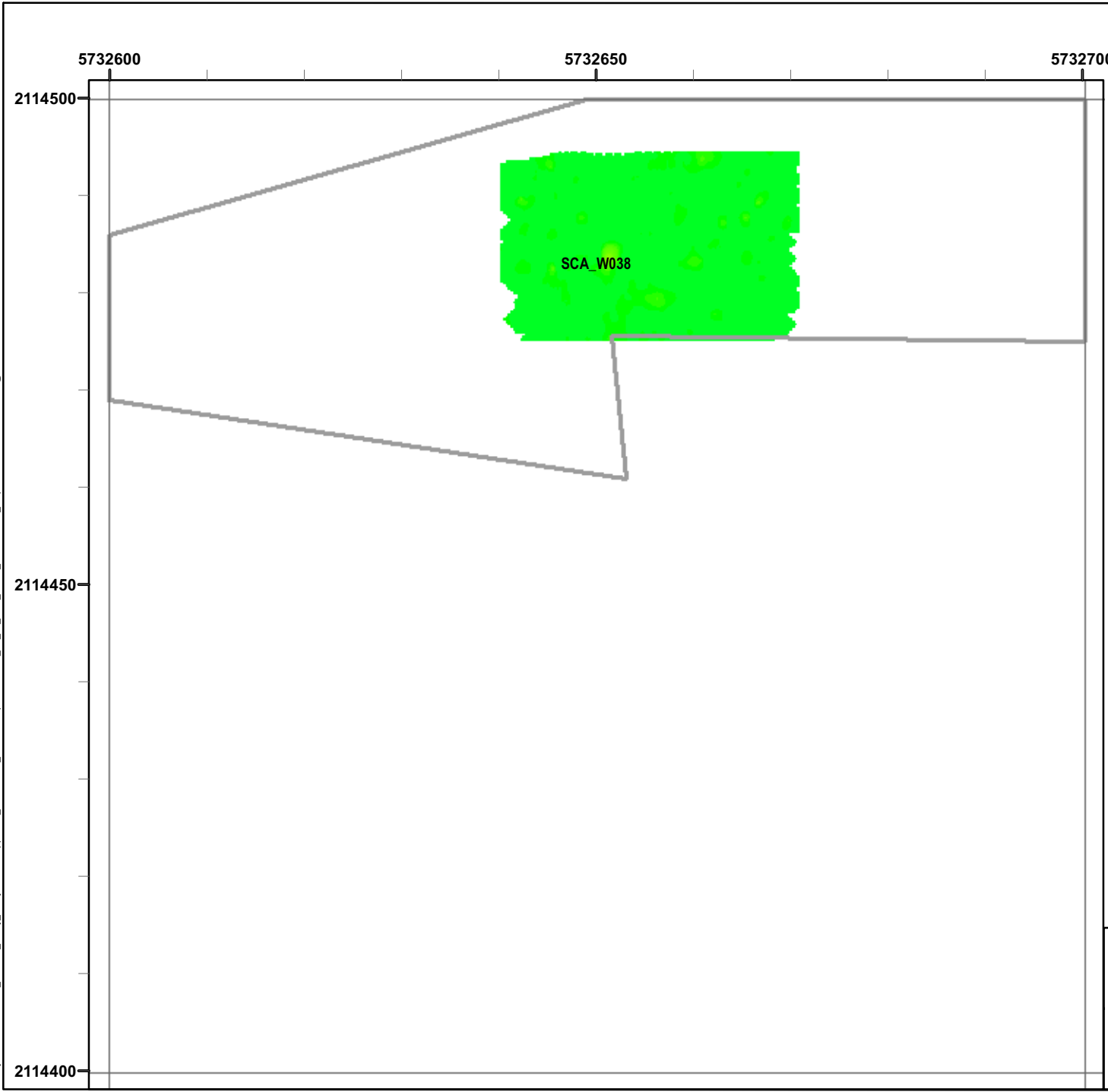


EM61 QC-2 Results
Outside the Roadway Alignment
and Utility Corridor

FORA ESCA RP
Monterey County, California

Map E2-155


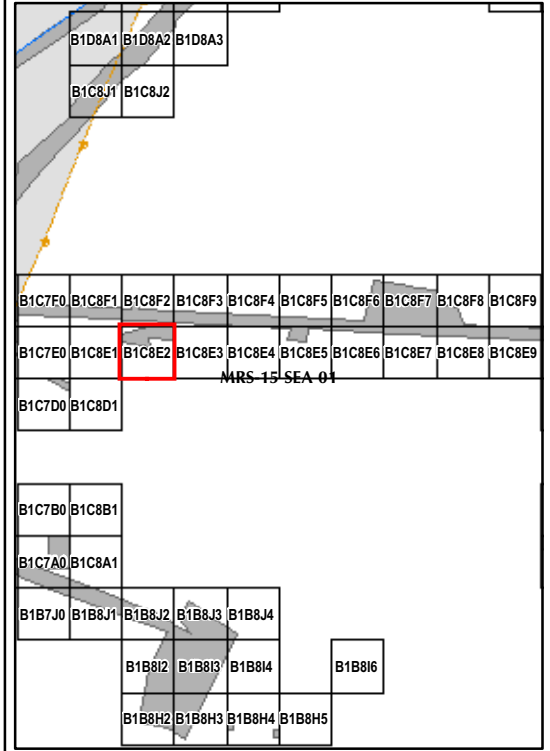
T:\Projects\Seaside\AAR_Outside_Rdwy_UTILITYCorridor\Appendix_EM61\QC2_Results_Mapbooks\2010_07_26_SEA_EM61_QC2Results_MapBook05.mxd - 1/13/2011 @ 2:18:40 PM



Legend

Grid B1C8E2

- 6012 Target Location
- Seaside MRA Boundary
- Roadway Alignment
- SCA Polygons (Investigation Areas)
- Utility Corridor
- MRS Boundary

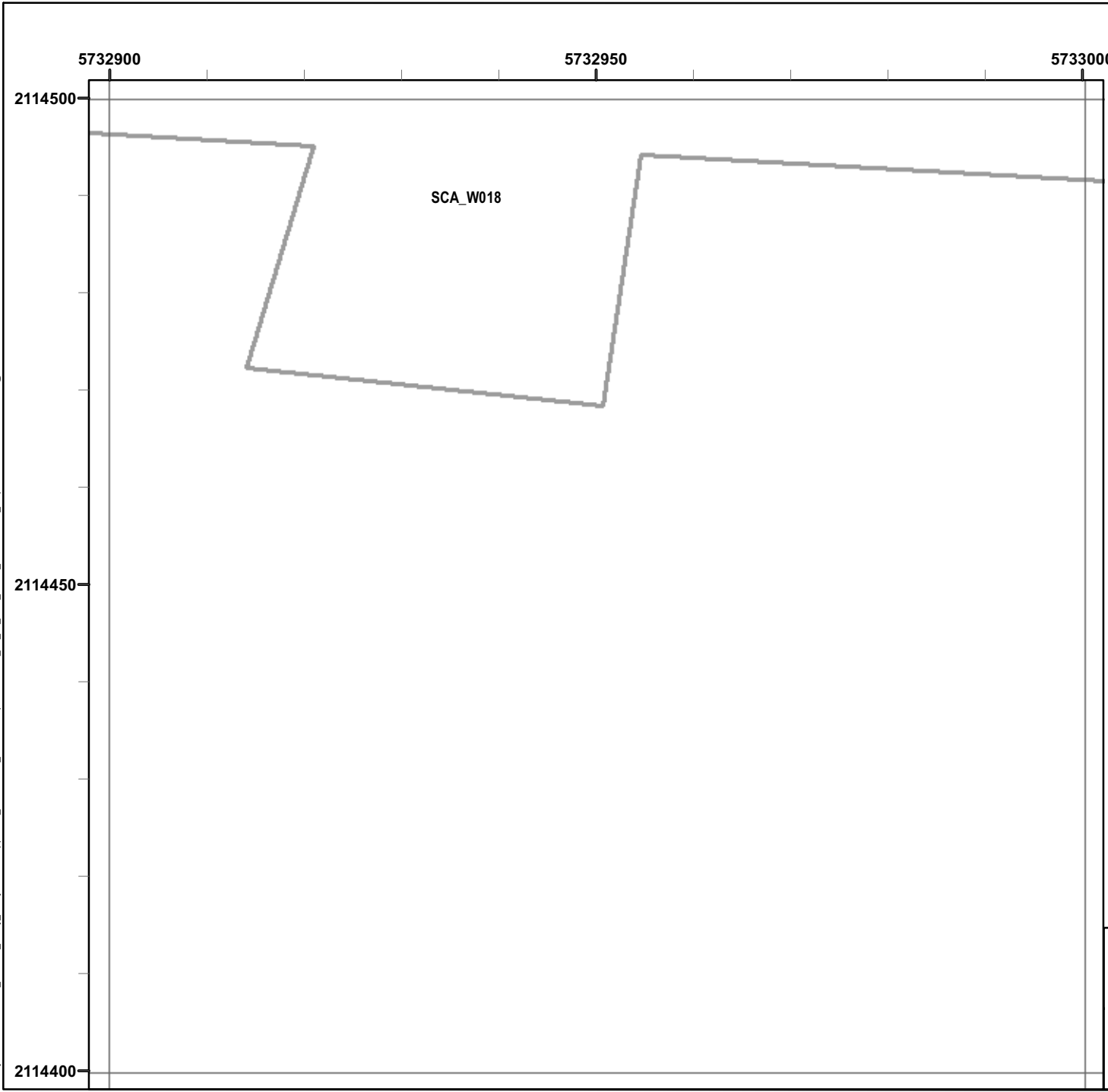


EM61 QC-2 Results
Outside the Roadway Alignment
and Utility Corridor

FORA ESCA RP
Monterey County, California

Map E2-156


T:\Projects\Seaside\AAR_Outside_Rdwy_UTILITYCorridor\Appendix_EM61\QC2_Results_MapBooks\2010_07_26_SEA_EM61_QC2Results_MapBook05.mxd - 1/13/2011 @ 2:18:40 PM



Legend

Grid B1C8E5

- 6012 Target Location
- Seaside MRA Boundary
- Roadway Alignment
- SCA Polygons (Investigation Areas)
- Utility Corridor
- MRS Boundary

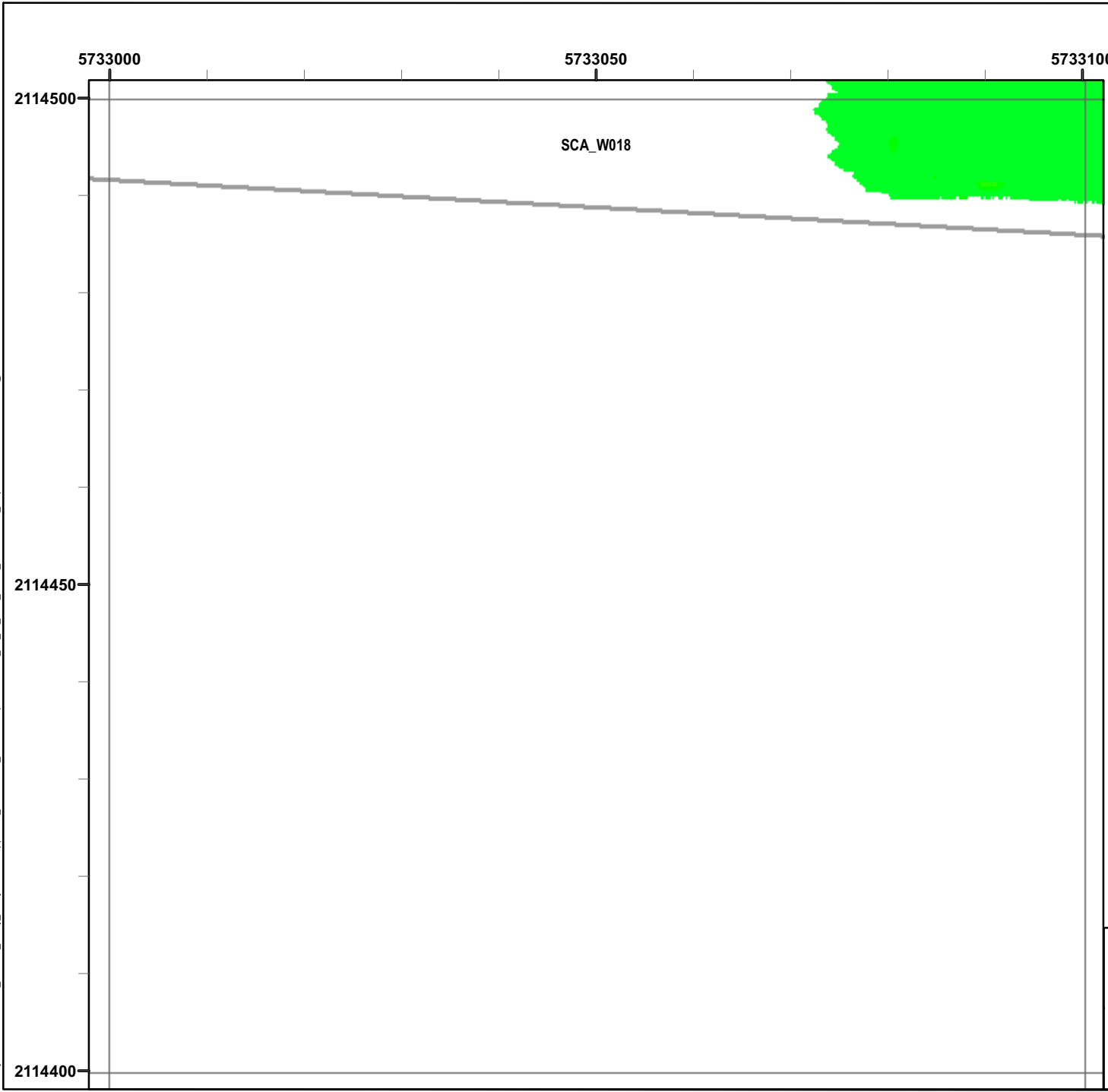


EM61 QC-2 Results
Outside the Roadway Alignment
and Utility Corridor

FORA ESCA RP
Monterey County, California

Map E2-159

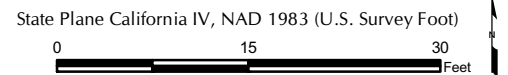
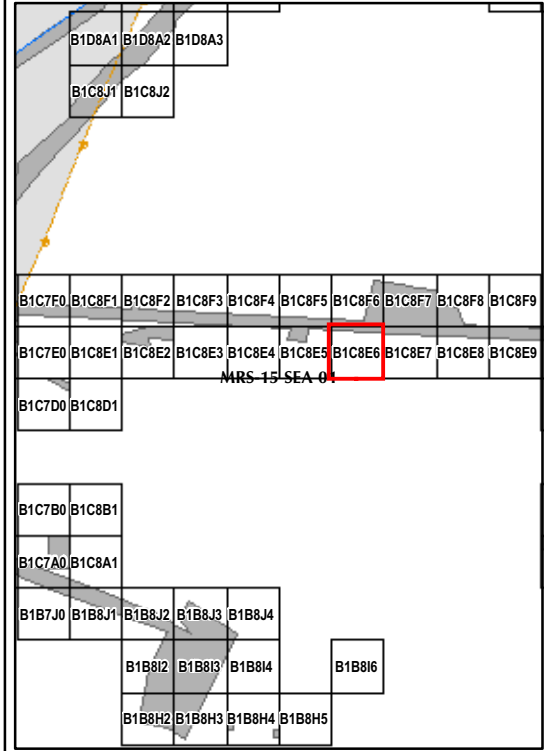
T:\Projects\Seaside\AAR_Outside_Rdwy_UTILITYCorridor\Appendix_EM61\QC2_Results_Mapbooks\2010_07_26_SEA_EM61_QC2Results_MapBook05.mxd - 1/13/2011 @ 2:18:40 PM



Legend

Grid B1C8E6

- 6012 Target Location
- Seaside MRA Boundary
- Roadway Alignment
- SCA Polygons (Investigation Areas)
- Utility Corridor
- MRS Boundary

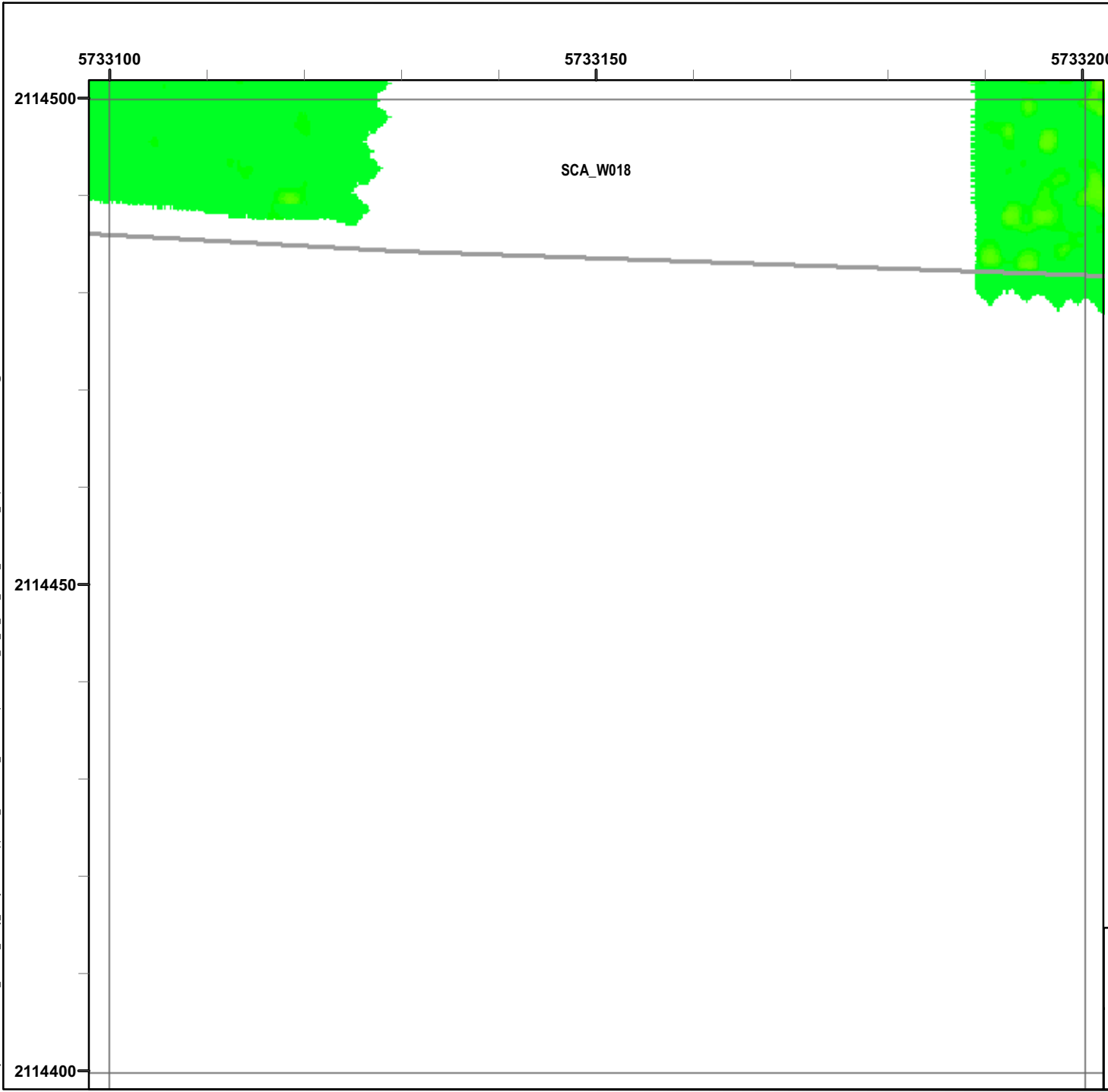


EM61 QC-2 Results
Outside the Roadway Alignment
and Utility Corridor

FORA ESCA RP
 Monterey County, California

Map E2-160


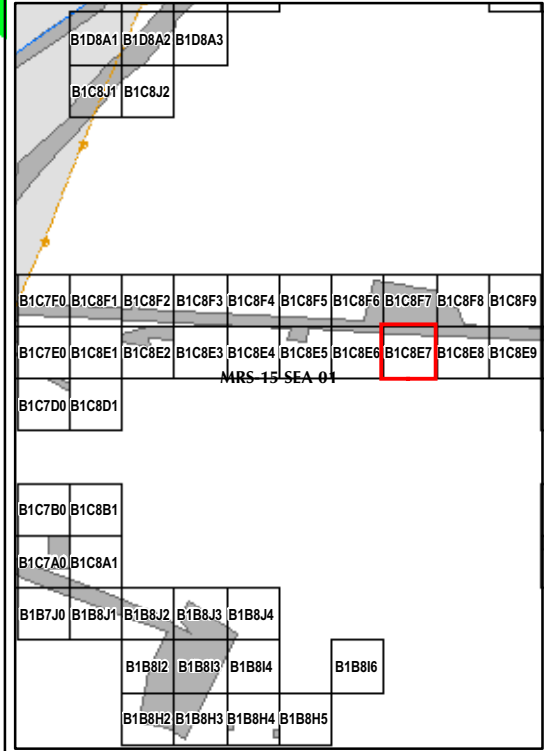
T:\Projects\Seaside\AAR_Outside_Rdwy_UTILITYCorridor\Appendix_EM61\QC2_Results_Mapbooks\2010_07_26_SEA_EM61_QC2Results_MapBook05.mxd - 1/13/2011 @ 2:18:40 PM



Legend


Grid B1C8E7

- 6012 Target Location
- Seaside MRA Boundary
- Roadway Alignment
- SCA Polygons (Investigation Areas)
- Utility Corridor
- MRS Boundary



 	<p>EM61 QC-2 Results Outside the Roadway Alignment and Utility Corridor</p> <p>FORA ESCA RP Monterey County, California</p>
	<p>Map E2-161</p>


T:\Projects\Seaside\AAR_Outside_Rdwy_UTILITYCorridor\Appendix_EM61\QC2_Results_MapBooks\2010_07_26_SEA_EM61_QC2Results_MapBook05.mxd - 1/13/2011 @ 2:18:40 PM



Legend

Grid B1C8E8

- 6012 Target Location
- Seaside MRA Boundary
- Roadway Alignment
- SCA Polygons (Investigation Areas)
- Utility Corridor
- MRS Boundary

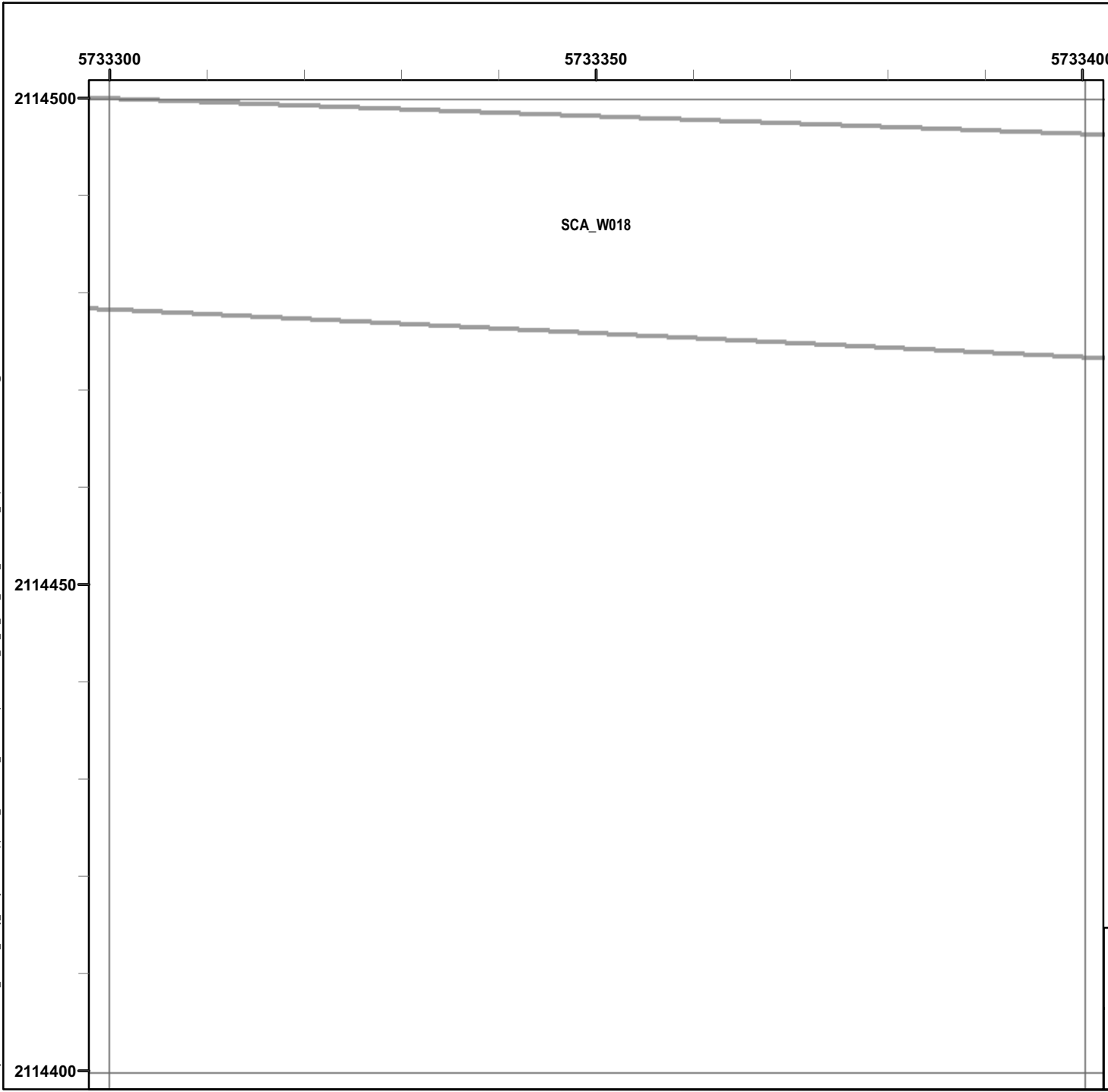


EM61 QC-2 Results
Outside the Roadway Alignment
and Utility Corridor

FORA ESCA RP
Monterey County, California

Map E2-162


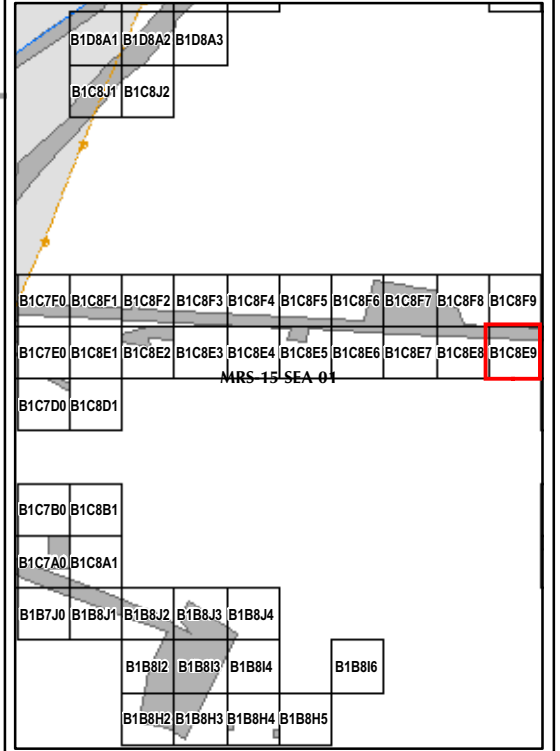
T:\Projects\Seaside\AAR_Outside_Rdwy_UTILITYCorridor\Appendix_EM61\QC2_Results_MapBooks\2010_07_26_SEA_EM61_QC2Results_MapBook05.mxd - 1/13/2011 @ 2:18:40 PM



Legend

Grid B1C8E9

- 6012 Target Location
- Seaside MRA Boundary
- Roadway Alignment
- SCA Polygons (Investigation Areas)
- Utility Corridor
- MRS Boundary




EM61 QC-2 Results
Outside the Roadway Alignment
and Utility Corridor

FORA ESCA RP
Monterey County, California

Map E2-163

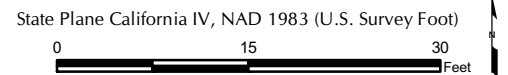
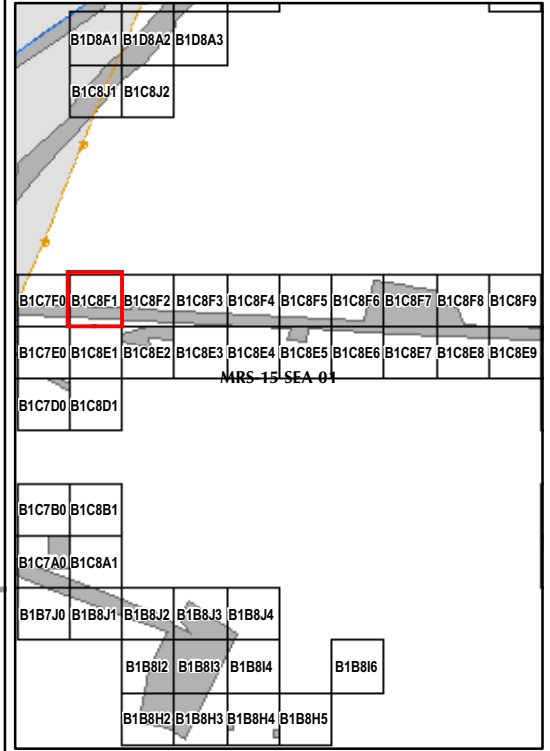
T:\Projects\Seaside\AAR_Outside_Rdwy_UTILITYCorridor\Appendix_EM61\QC2_Results_MapBooks\2010_07_26_SEA_EM61_QC2Results_MapBook05.mxd - 1/13/2011 @ 2:18:40 PM



Legend

Grid B1C8F1

- 6012 Target Location
- Seaside MRA Boundary
- Roadway Alignment
- SCA Polygons (Investigation Areas)
- Utility Corridor
- MRS Boundary




EM61 QC-2 Results
Outside the Roadway Alignment
and Utility Corridor

FORA ESCA RP
 Monterey County, California

Map E2-164


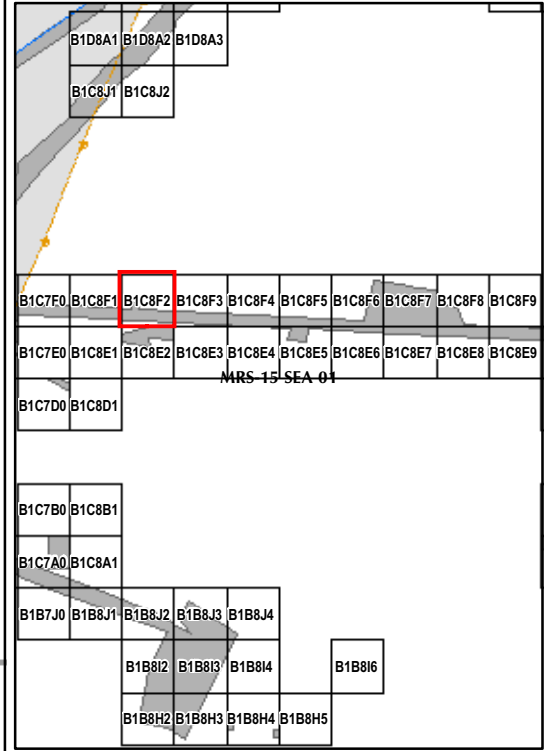
T:\Projects\Seaside\AAR_Outside_Rdwy_UTILITYCorridor\Appendix_EM61\QC2_Results_MapBooks\2010_07_26_SEA_EM61_QC2Results_MapBook05.mxd - 1/13/2011 @ 2:18:40 PM



Legend

Grid B1C8F2

- 6012 Target Location
- Seaside MRA Boundary
- Roadway Alignment
- SCA Polygons (Investigation Areas)
- Utility Corridor
- MRS Boundary




EM61 QC-2 Results
Outside the Roadway Alignment
and Utility Corridor

FORA ESCA RP
Monterey County, California

Map E2-165


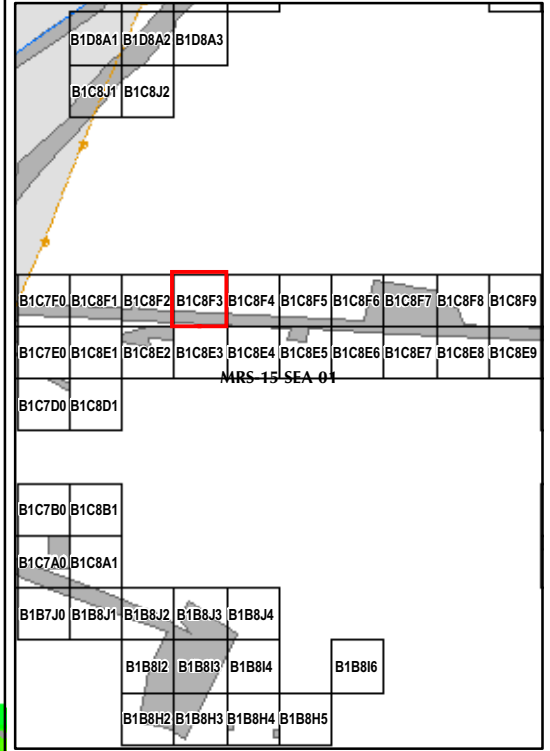
T:\Projects\Seaside\AAR_Outside_Rdwy_UTILITYCorridor\Appendix_EM61\QC2_Results_MapBooks\2010_07_26_SEA_EM61_QC2Results_MapBook05.mxd - 1/13/2011 @ 2:18:40 PM



Legend

Grid B1C8F3

- 6012 Target Location
- Seaside MRA Boundary
- Roadway Alignment
- SCA Polygons (Investigation Areas)
- Utility Corridor
- MRS Boundary




EM61 QC-2 Results
Outside the Roadway Alignment
and Utility Corridor

FORA ESCA RP
 Monterey County, California

Map E2-166


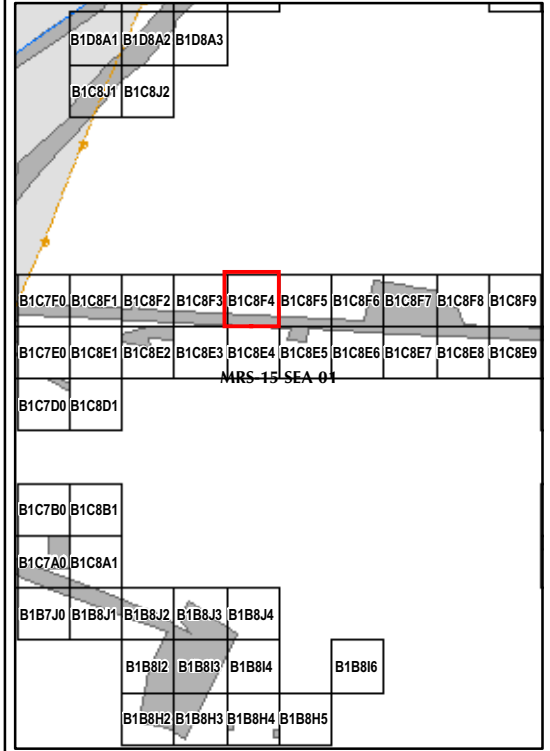
T:\Projects\Seaside\AAR_Outside_Rdwy_UTILITYCorridor\Appendix_EM61\QC2_Results_MapBooks\2010_07_26_SEA_EM61_QC2Results_MapBook05.mxd - 1/13/2011 @ 2:18:40 PM



Legend

Grid B1C8F4

- 6012 Target Location
- Seaside MRA Boundary
- Roadway Alignment
- SCA Polygons (Investigation Areas)
- Utility Corridor
- MRS Boundary



EM61 QC-2 Results
Outside the Roadway Alignment
and Utility Corridor

FORA ESCA RP
Monterey County, California

Map E2-167

T:\Projects\Seaside\AAR_Outside_Rdwy_UTILITYCorridor\Appendix_EM61\QC2_Results_MapBooks\2010_07_26_SEA_EM61_QC2Results_MapBook05.mxd - 1/13/2011 @ 2:18:40 PM

5732900 5732950 5733000

2114600


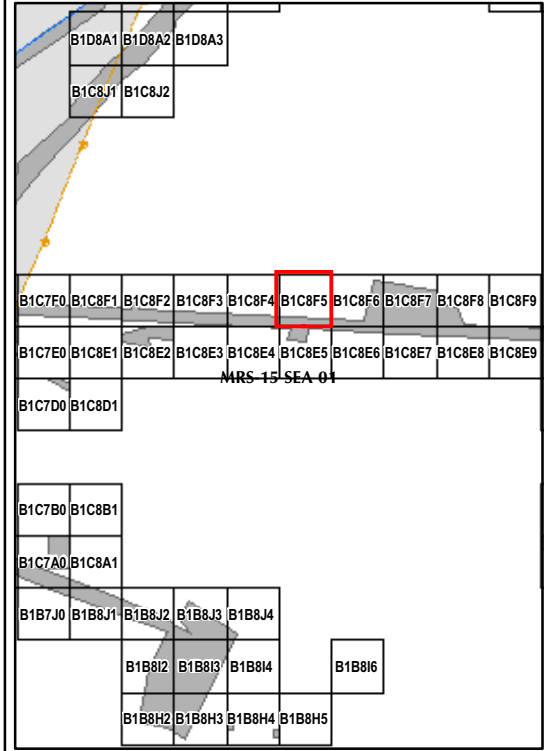
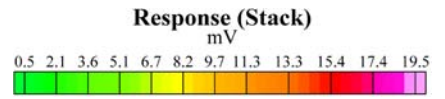
2114550

2114500

Legend

Grid B1C8F5

- 6012 Target Location
- Seaside MRA Boundary
- Roadway Alignment
- SCA Polygons (Investigation Areas)
- Utility Corridor
- MRS Boundary



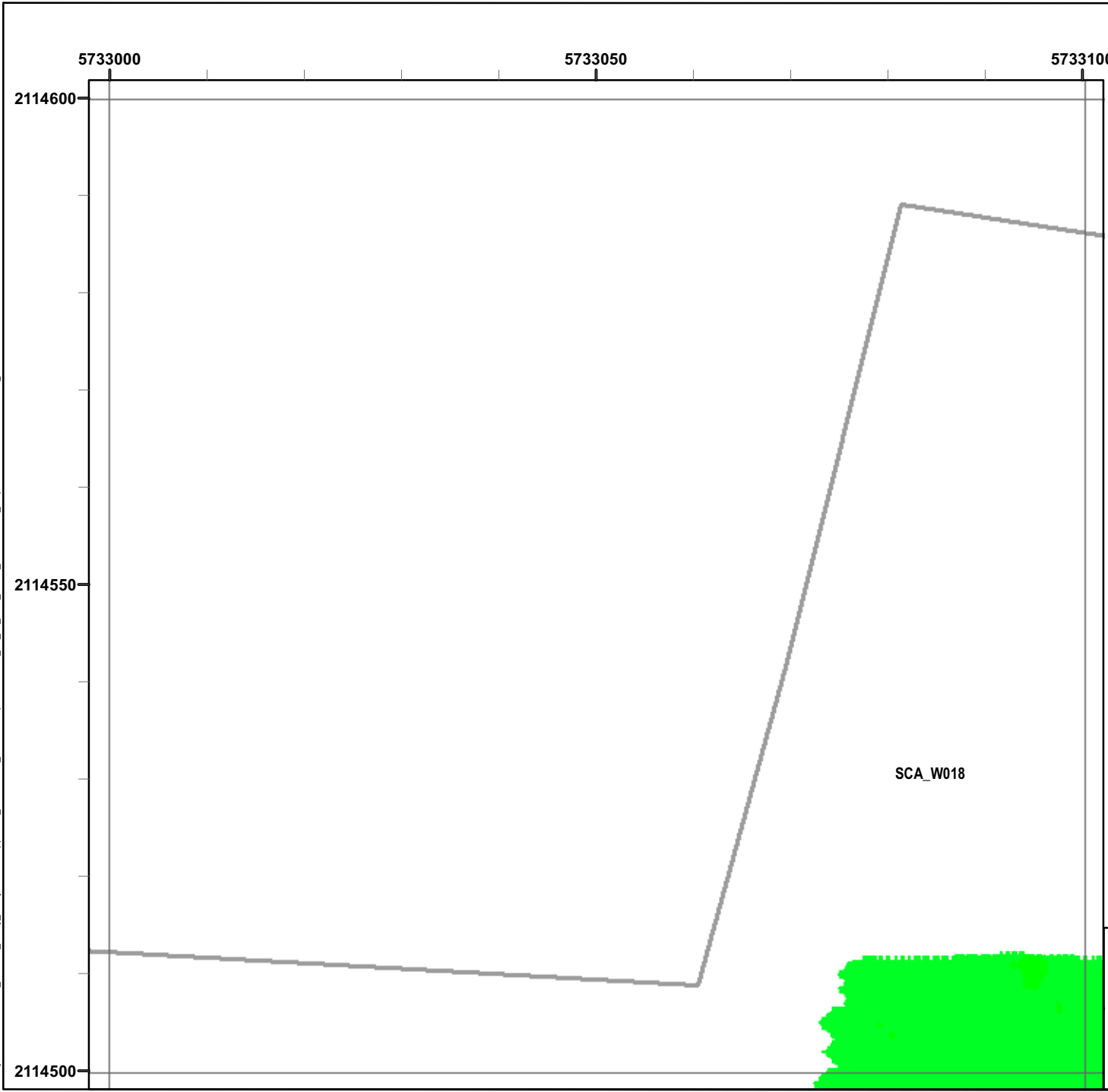
SCA_W018

EM61 QC-2 Results
Outside the Roadway Alignment
and Utility Corridor

FORA ESCA RP
Monterey County, California

Map E2-168


T:\Projects\Seaside\AAR_Outside_Rdwy_UTILITYCorridor\Appendix_EM61\QC2_Results_MapBooks\2010_07_26_SEA_EM61_QC2Results_MapBook05.mxd - 1/13/2011 @ 2:18:40 PM



Legend

Grid B1C8F6

- 6012 Target Location
- Seaside MRA Boundary
- Roadway Alignment
- SCA Polygons (Investigation Areas)
- Utility Corridor
- MRS Boundary

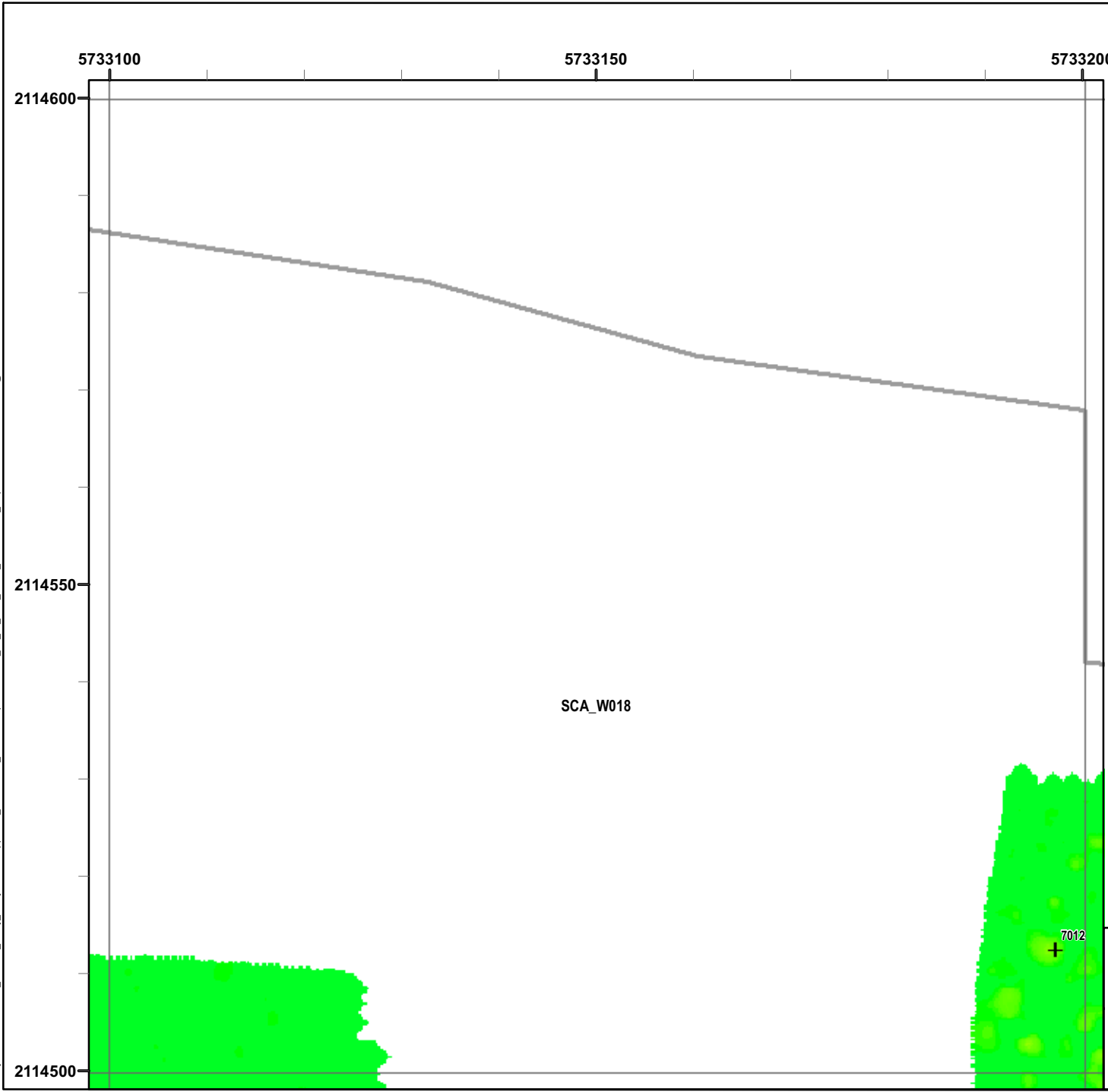


EM61 QC-2 Results
Outside the Roadway Alignment
and Utility Corridor

FORA ESCA RP
Monterey County, California

Map E2-169


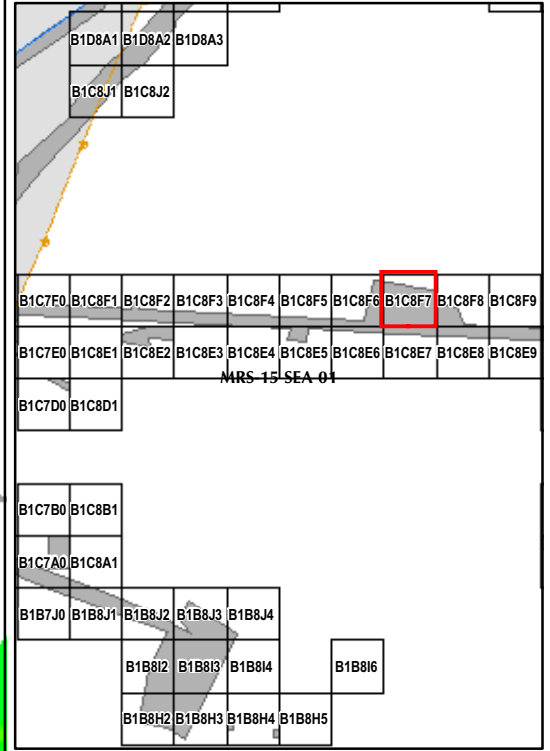
T:\Projects\Seaside\AAR_Outside_Rdwy_UTILITYCorridor\Appendix_EM61\QC2_Results_MapBooks\2010_07_26_SEA_EM61_QC2Results_MapBook05.mxd - 1/13/2011 @ 2:18:40 PM



Legend

Grid B1C8F7

- 6012 Target Location
- Seaside MRA Boundary
- Roadway Alignment
- SCA Polygons (Investigation Areas)
- Utility Corridor
- MRS Boundary

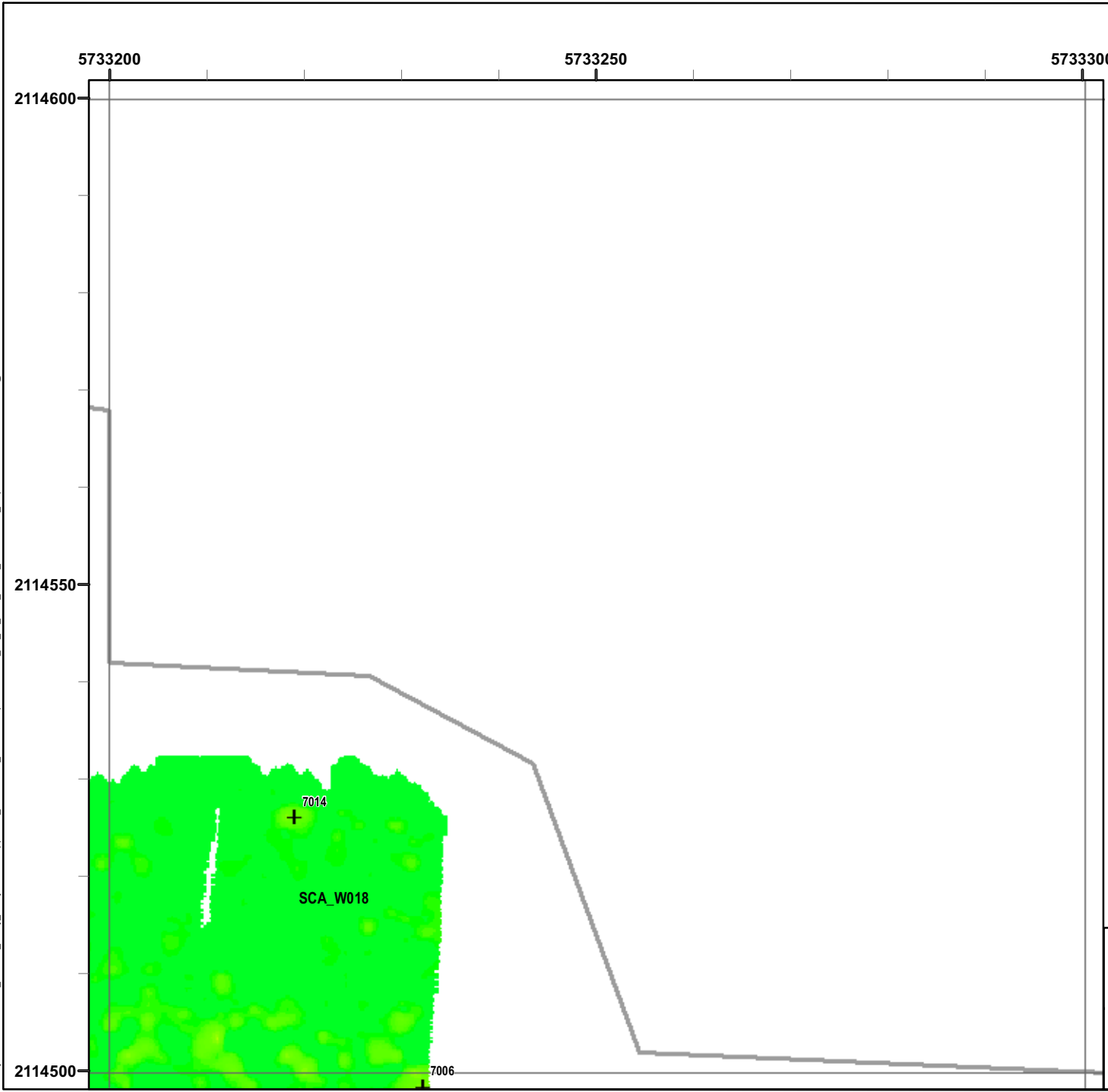


EM61 QC-2 Results
Outside the Roadway Alignment
and Utility Corridor

FORA ESCA RP
 Monterey County, California

Map E2-170


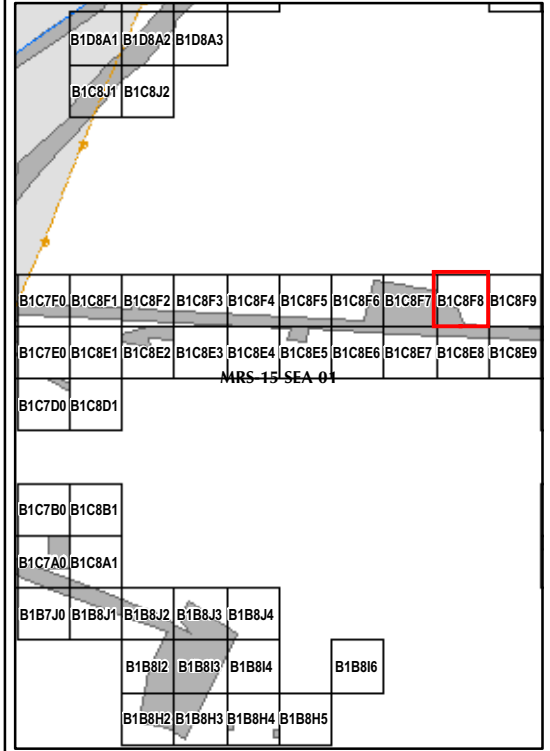
T:\Projects\Seaside\AAR_Outside_Rdwy_UTILITYCorridor\Appendix_EM61\QC2_Results_MapBooks\2010_07_26_SEA_EM61_QC2Results_MapBook05.mxd - 1/13/2011 @ 2:18:40 PM



Legend

Grid B1C8F8

- 6012 Target Location
- Seaside MRA Boundary
- Roadway Alignment
- SCA Polygons (Investigation Areas)
- Utility Corridor
- MRS Boundary



EM61 QC-2 Results
Outside the Roadway Alignment
and Utility Corridor

FORA ESCA RP
 Monterey County, California

Map E2-171

T:\Projects\Seaside\AAR_Outside_Rdwy_UTILITYCorridor\Appendix_EM61\QC2_Results_MapBooks\2010_07_26_SEA_EM61_QC2Results_MapBook05.mxd - 1/13/2011 @ 2:18:40 PM

5733300 5733350 5733400

2114600







2114550

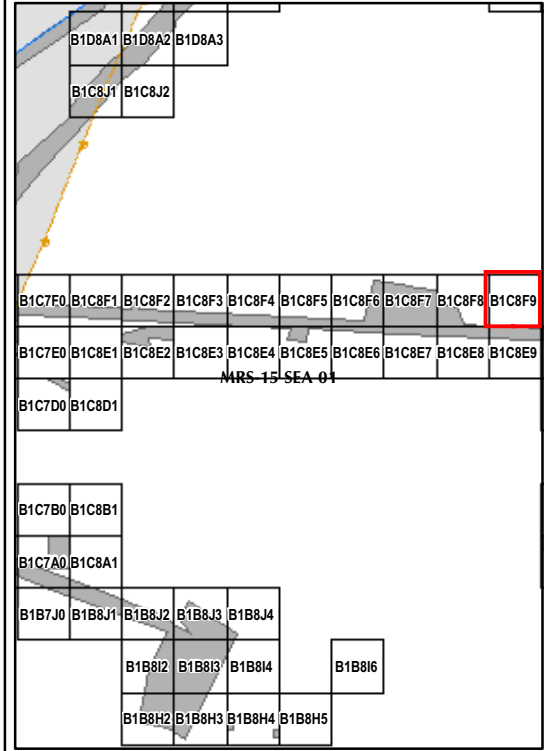
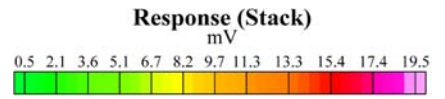
2114500

SCA_W018


Legend

Grid B1C8F9

-  6012 Target Location
-  Seaside MRA Boundary
-  Roadway Alignment
-  SCA Polygons (Investigation Areas)
-  Utility Corridor
-  MRS Boundary



State Plane California IV, NAD 1983 (U.S. Survey Foot)

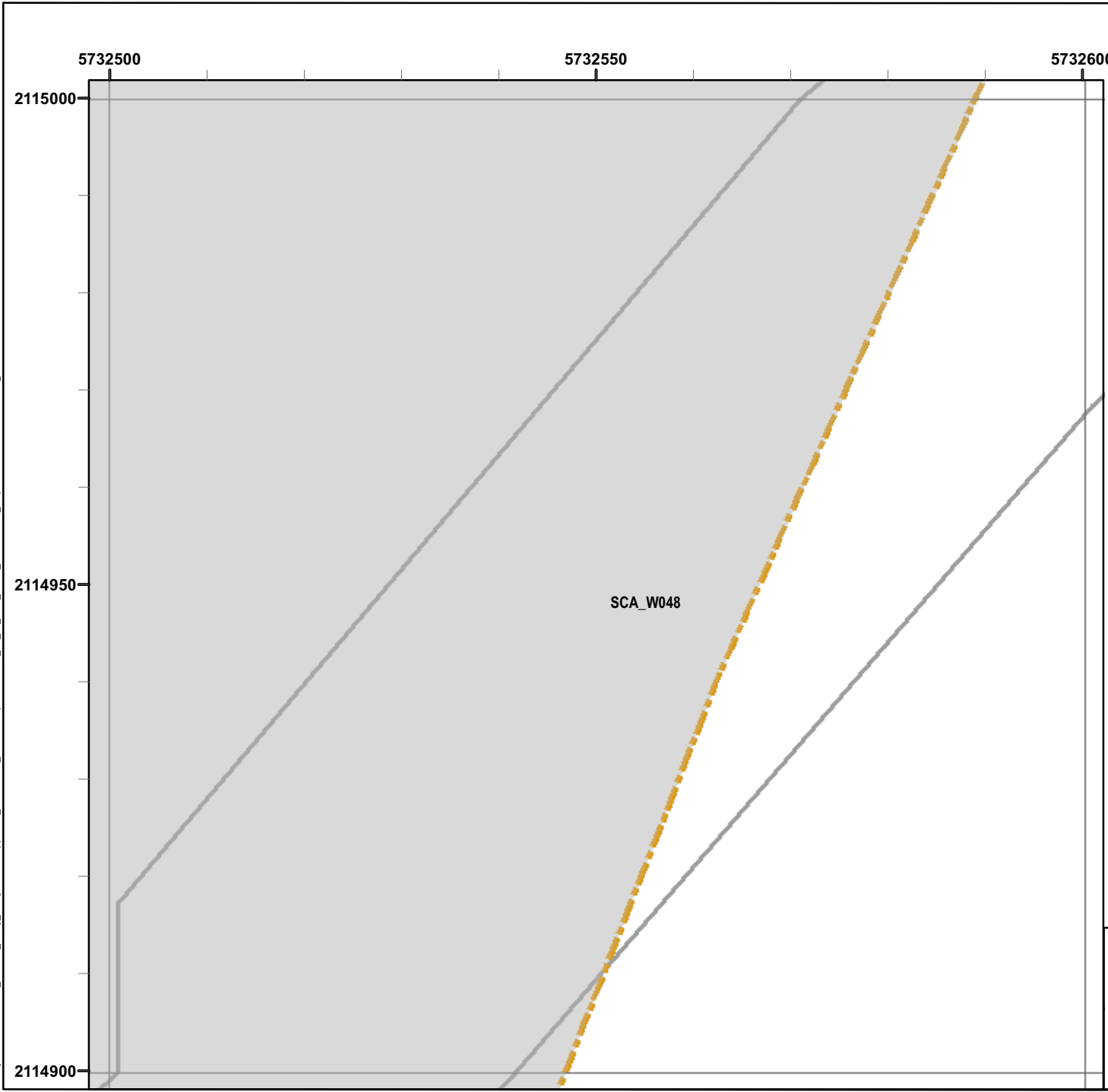


EM61 QC-2 Results
Outside the Roadway Alignment
and Utility Corridor

FORA ESCA RP
Monterey County, California

Map E2-172


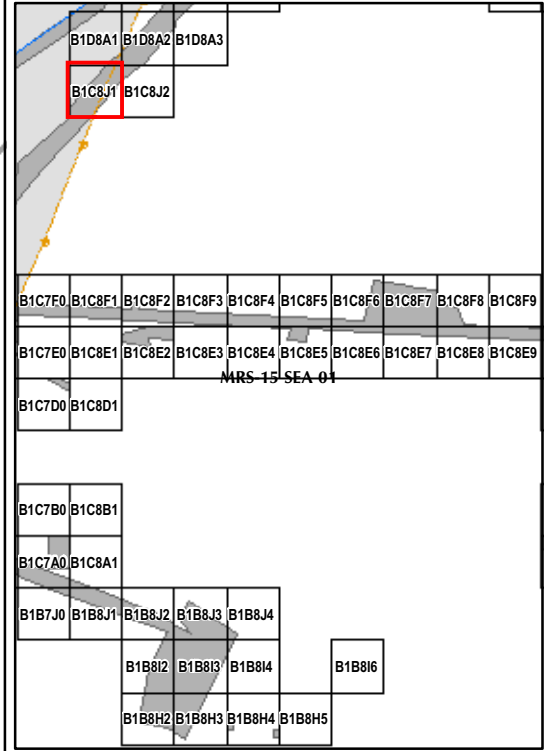
T:\Projects\Seaside\AAR_Outside_Rdwy_UTILITYCorridor\Appendix_EM61\QC2_Results_MapBooks\2010_07_26_SEA_EM61_QC2Results_MapBook05.mxd - 1/13/2011 @ 2:18:40 PM



Legend

Grid B1C8J1

- 6012 Target Location
- Seaside MRA Boundary
- Roadway Alignment
- SCA Polygons (Investigation Areas)
- Utility Corridor
- MRS Boundary

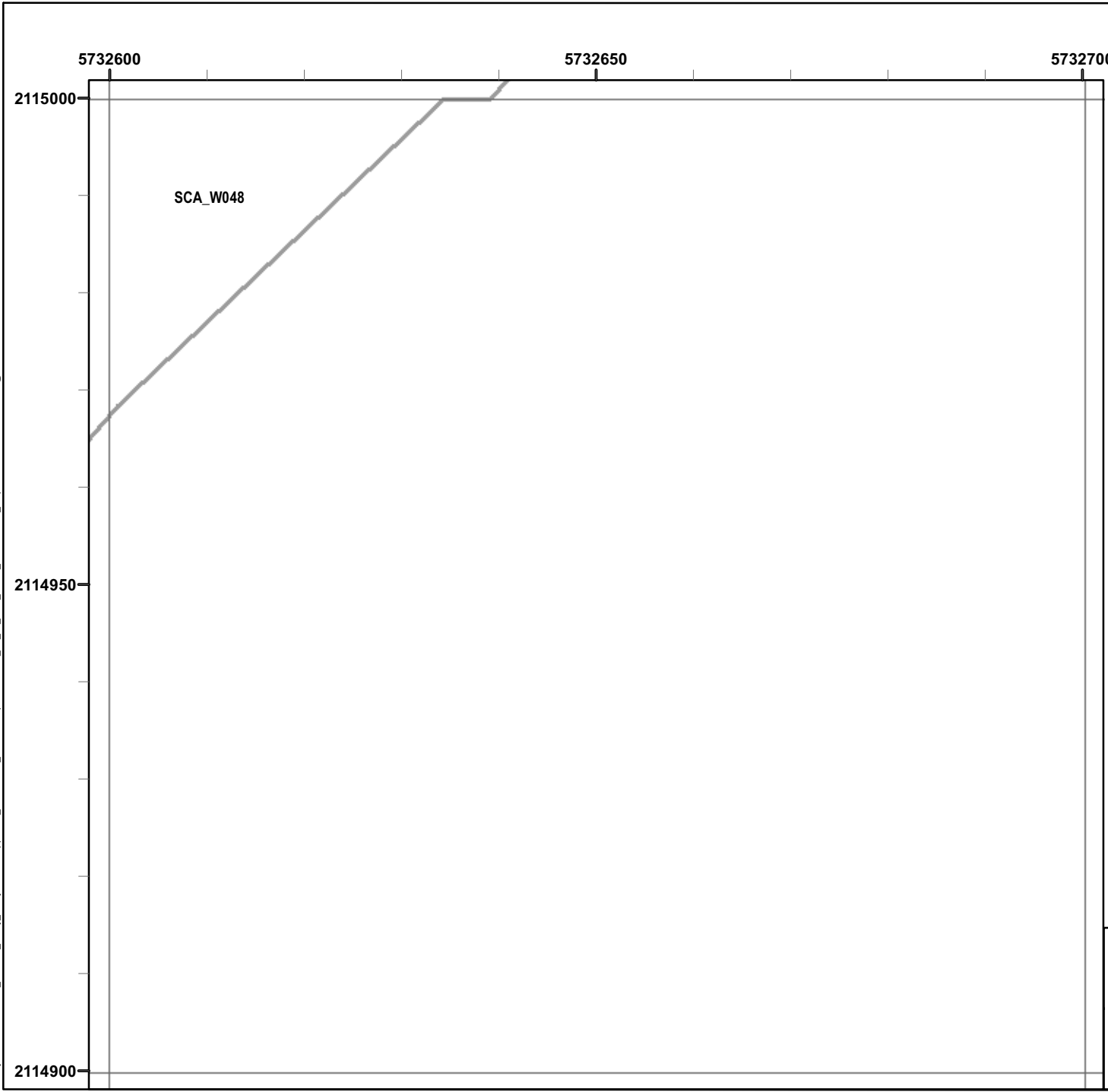


EM61 QC-2 Results
Outside the Roadway Alignment
and Utility Corridor

FORA ESCA RP
 Monterey County, California

Map E2-173


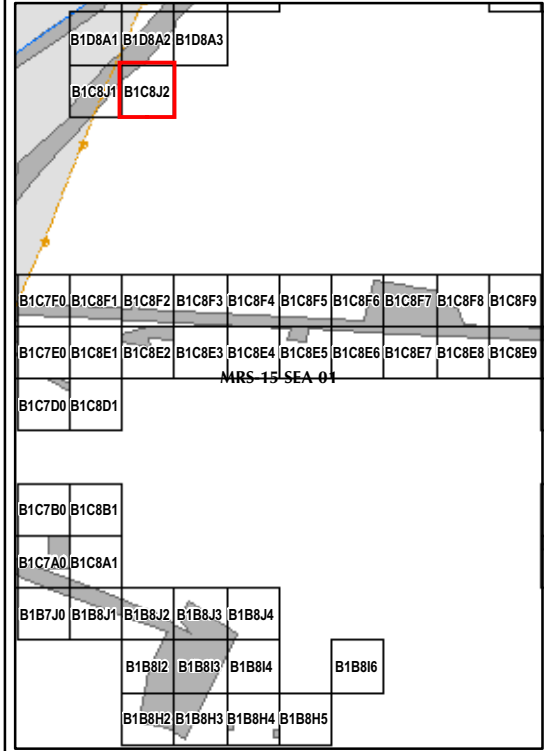
T:\Projects\Seaside\AAR_Outside_Rdwy_UTILITYCorridor\Appendix_EM61\QC2_Results_Mapbooks\2010_07_26_SEA_EM61_QC2Results_MapBook05.mxd - 1/13/2011 @ 2:18:40 PM



Legend

Grid B1C8J2

- 6012 Target Location
- Seaside MRA Boundary
- Roadway Alignment
- SCA Polygons (Investigation Areas)
- Utility Corridor
- MRS Boundary

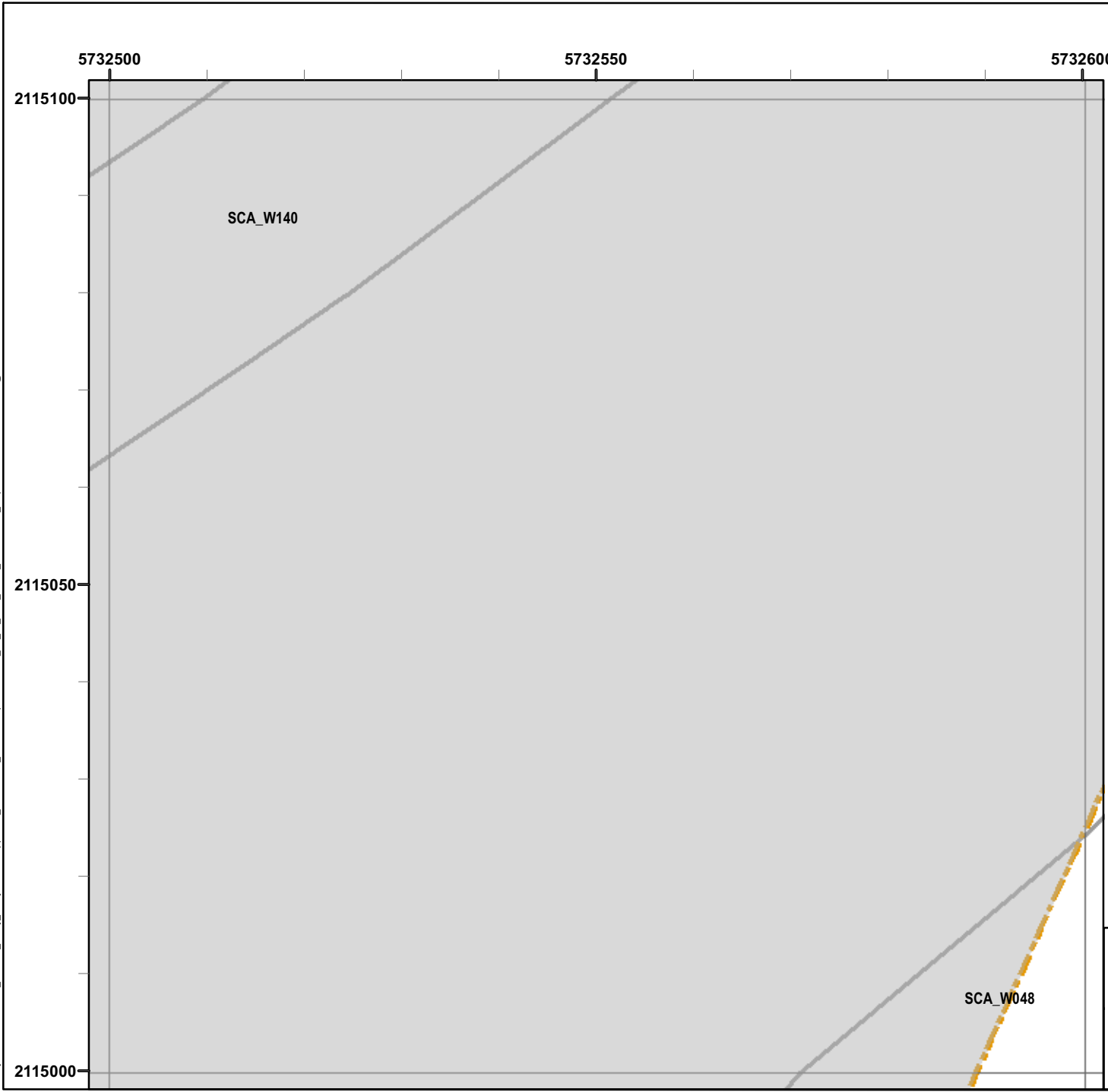


EM61 QC-2 Results
Outside the Roadway Alignment
and Utility Corridor

FORA ESCA RP
 Monterey County, California

Map E2-174

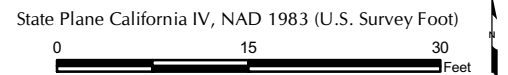
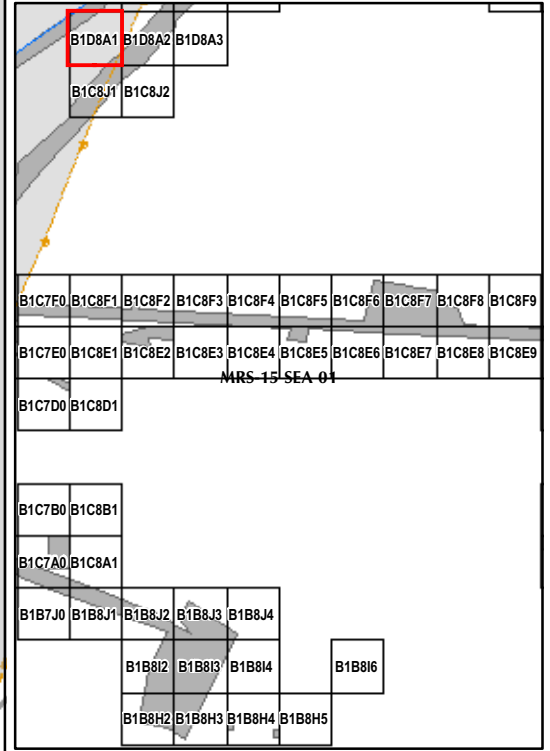
T:\Projects\Seaside\AAR_Outside_Rdwy_UTILITYCorridor\Appendix_EM61\QC2_Results_Mapbooks\2010_07_26_SEA_EM61_QC2Results_MapBook05.mxd - 1/13/2011 @ 2:18:40 PM



Legend

Grid B1D8A1

- 6012 Target Location
- Seaside MRA Boundary
- Roadway Alignment
- SCA Polygons (Investigation Areas)
- Utility Corridor
- MRS Boundary

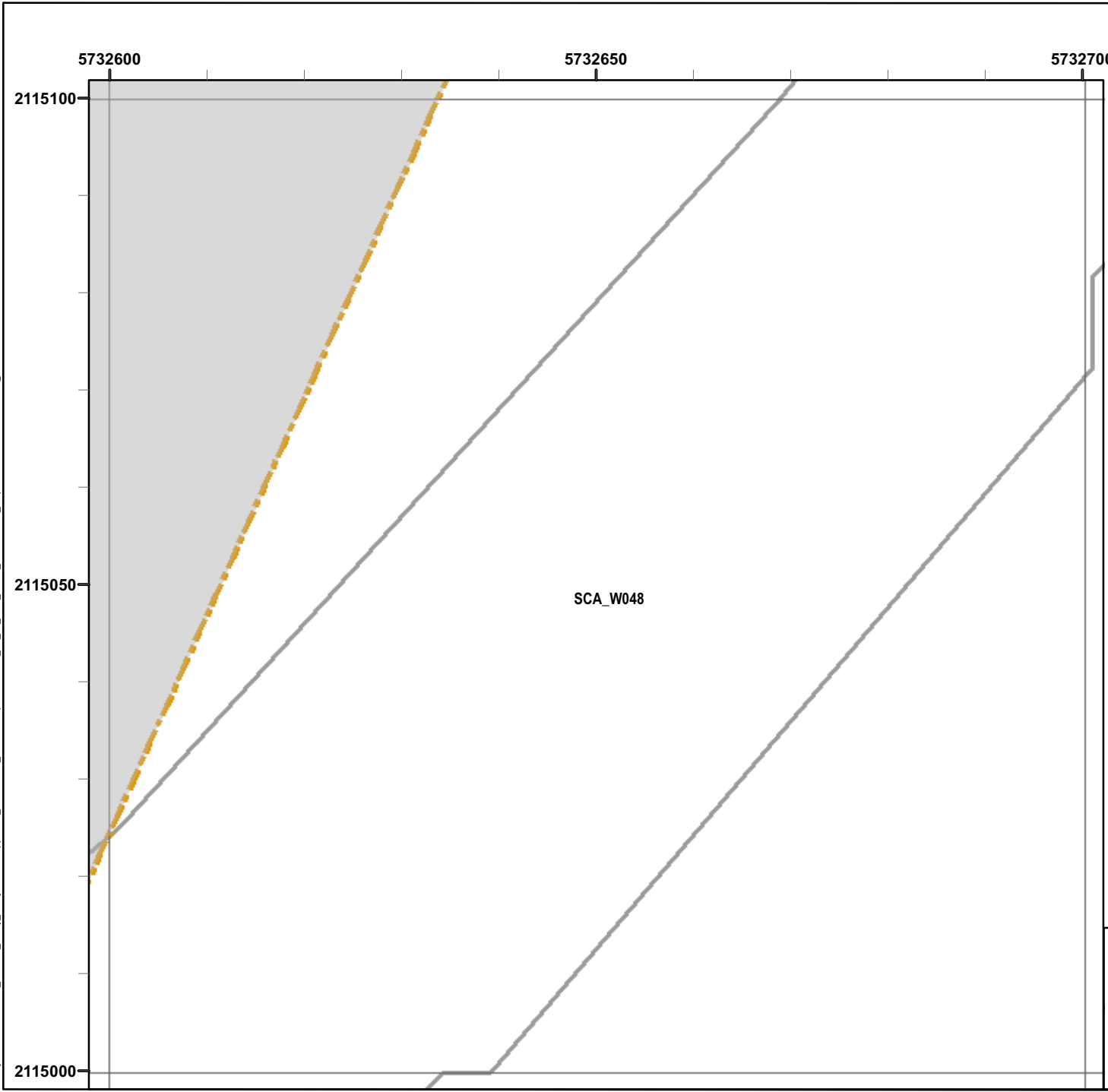


EM61 QC-2 Results
Outside the Roadway Alignment
and Utility Corridor

FORA ESCA RP
 Monterey County, California

Map E2-175

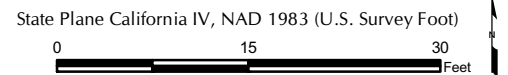
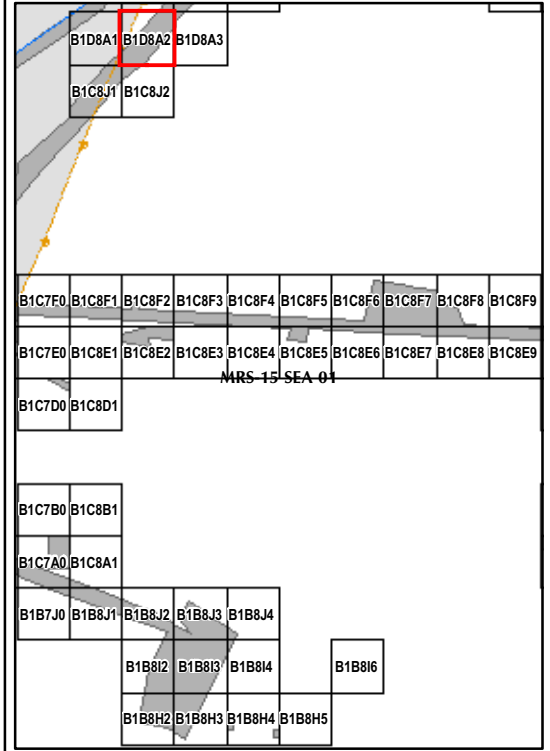
T:\Projects\Seaside\AAR_Outside_Rdwy_UTILITYCorridor\Appendix_EM61\QC2_Results_MapBooks\2010_07_26_SEA_EM61_QC2Results_MapBook05.mxd - 1/13/2011 @ 2:18:40 PM



Legend

Grid B1D8A2

- 6012 Target Location
- Seaside MRA Boundary
- Roadway Alignment
- SCA Polygons (Investigation Areas)
- Utility Corridor
- MRS Boundary

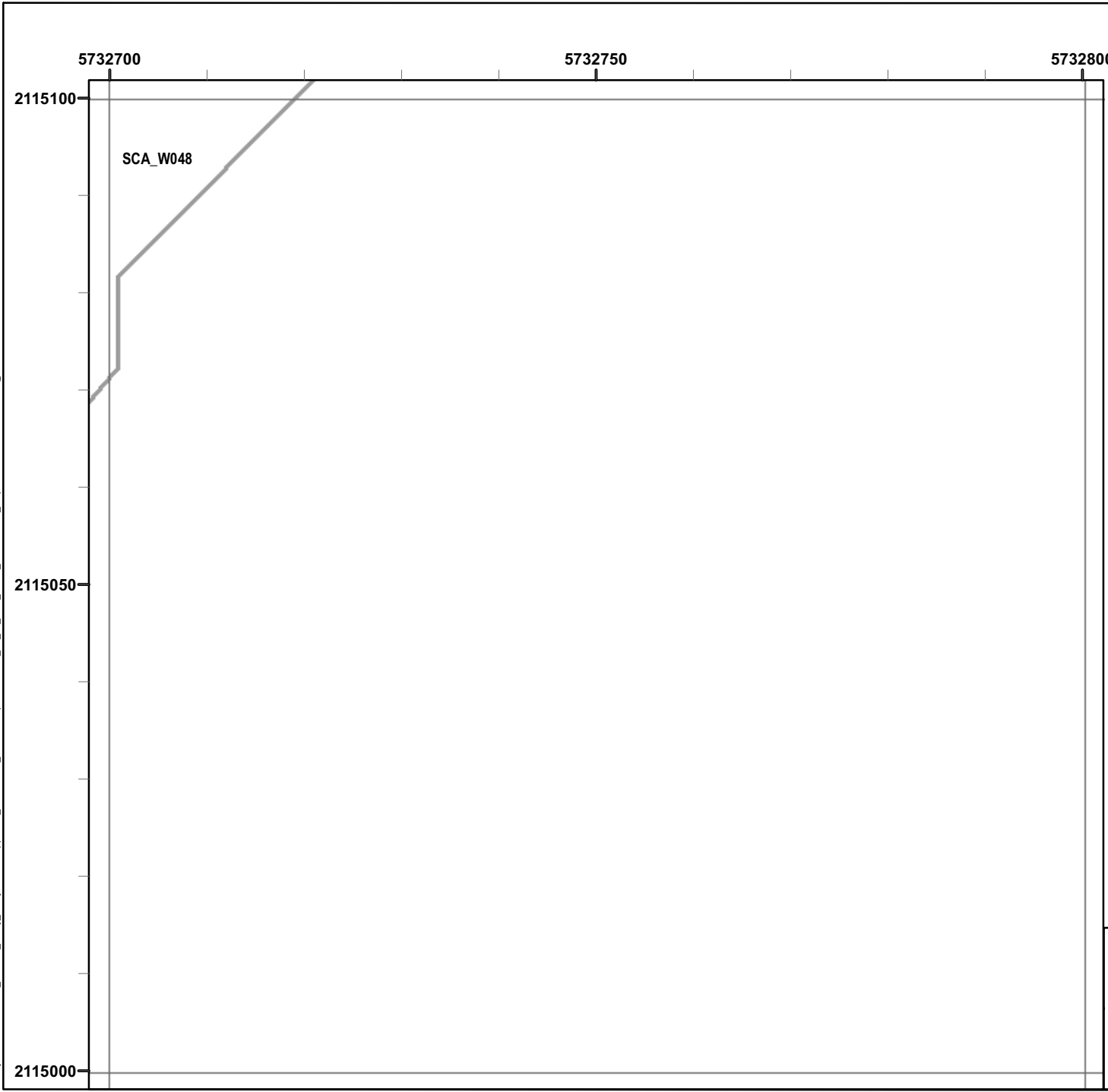


EM61 QC-2 Results
Outside the Roadway Alignment
and Utility Corridor

FORA ESCA RP
Monterey County, California

Map E2-176


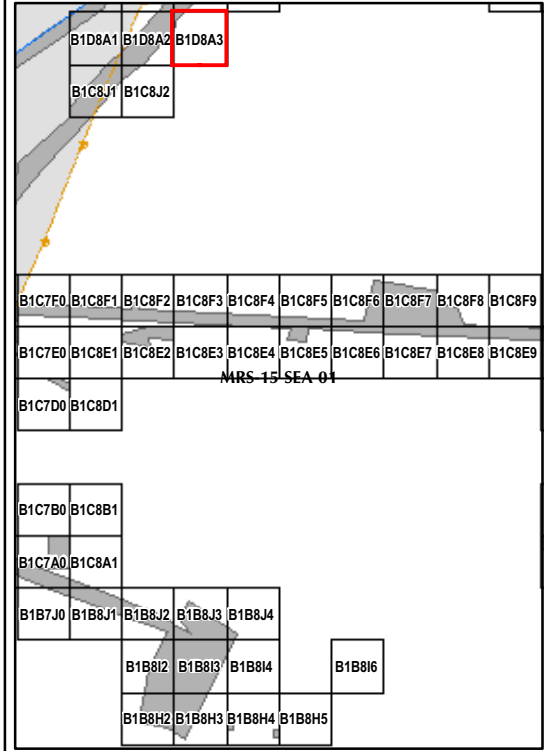
T:\Projects\Seaside\AAR_Outside_Rdwy_UTILITYCorridor\Appendix_EM61\QC2_Results_Mapbooks\2010_07_26_SEA_EM61_QC2Results_MapBook05.mxd - 1/13/2011 @ 2:18:40 PM



Legend

Grid B1D8A3

- 6012 Target Location
- Seaside MRA Boundary
- Roadway Alignment
- SCA Polygons (Investigation Areas)
- Utility Corridor
- MRS Boundary




EM61 QC-2 Results
Outside the Roadway Alignment
and Utility Corridor

FORA ESCA RP
 Monterey County, California

Map E2-177


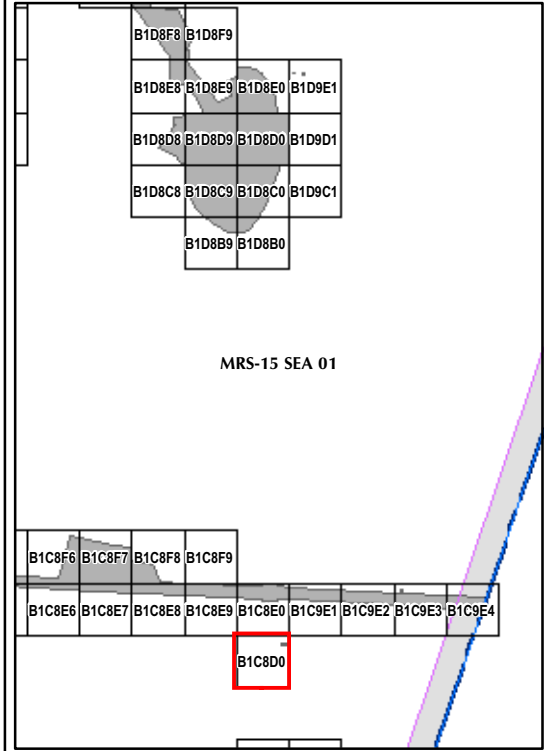
T:\Projects\Seaside\AAR_Outside_Rdwy_UTILITYCorridor\Appendix_EM61\QC2_Results_MapBooks\2010_07_26_SEA_EM61_QC2Results_MapBook06.mxd - 1/13/2011 @ 2:43:22 PM



Legend

Grid B1C8D0

- 6012 Target Location
- Seaside MRA Boundary
- Roadway Alignment
- SCA Polygons (Investigation Areas)
- Utility Corridor
- MRS Boundary

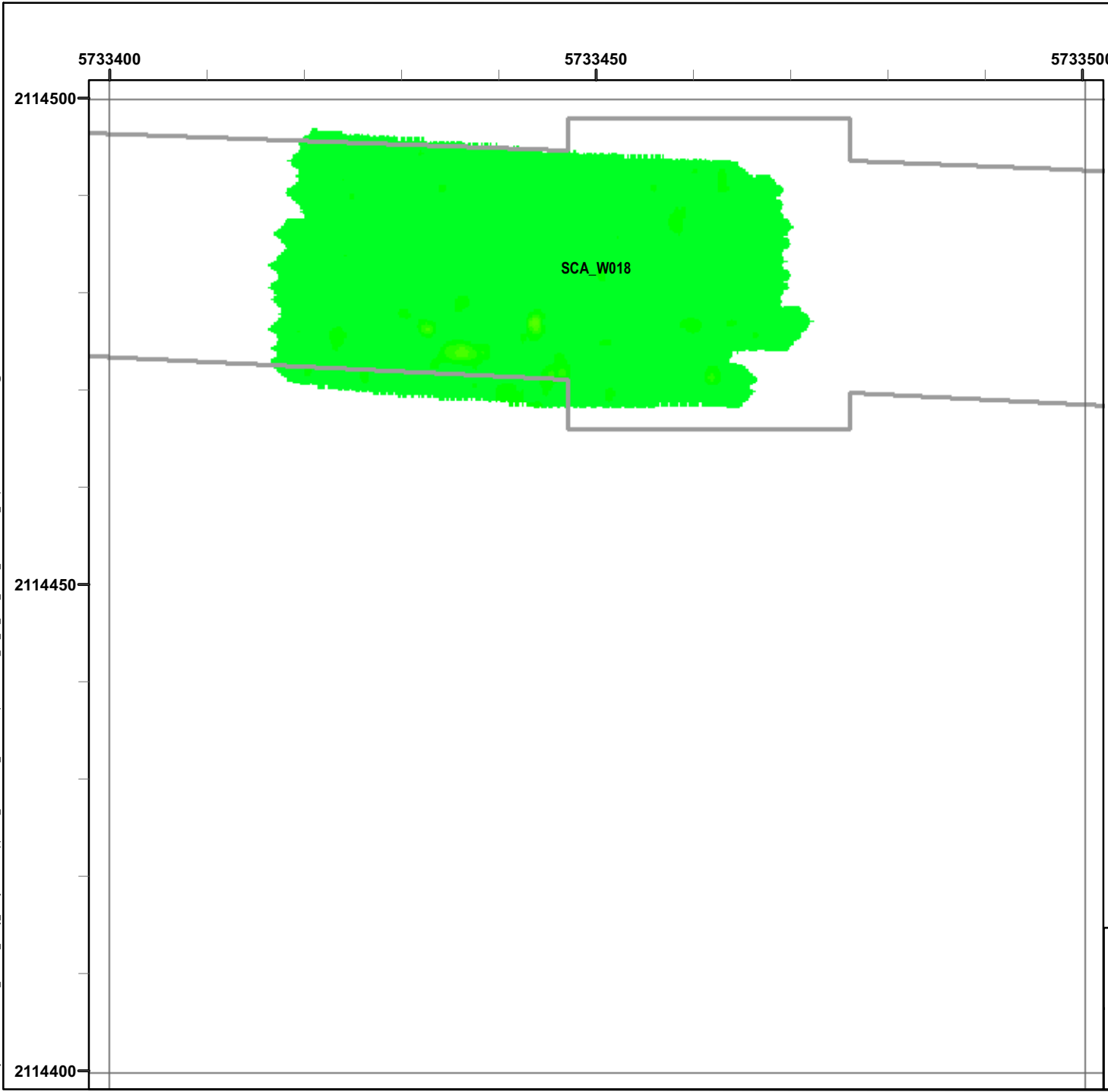


EM61 QC-2 Results
Outside the Roadway Alignment
and Utility Corridor

FORA ESCA RP
 Monterey County, California

Map E2-178


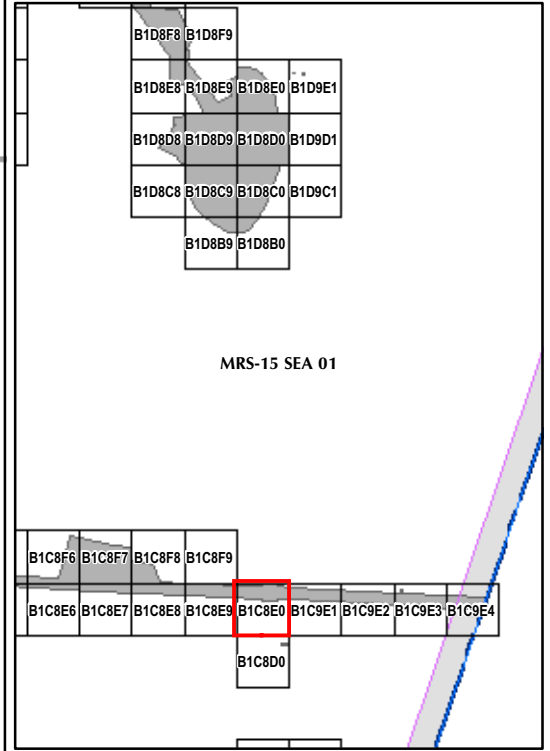
T:\Projects\Seaside\AAR_Outside_Rdwy_UTILITYCorridor\Appendix_EM61\QC2_Results_MapBooks\2010_07_26_SEA_EM61_QC2Results_MapBook06.mxd - 1/13/2011 @ 2:43:22 PM



Legend

Grid B1C8E0

- 6012 Target Location
- Seaside MRA Boundary
- Roadway Alignment
- SCA Polygons (Investigation Areas)
- Utility Corridor
- MRS Boundary

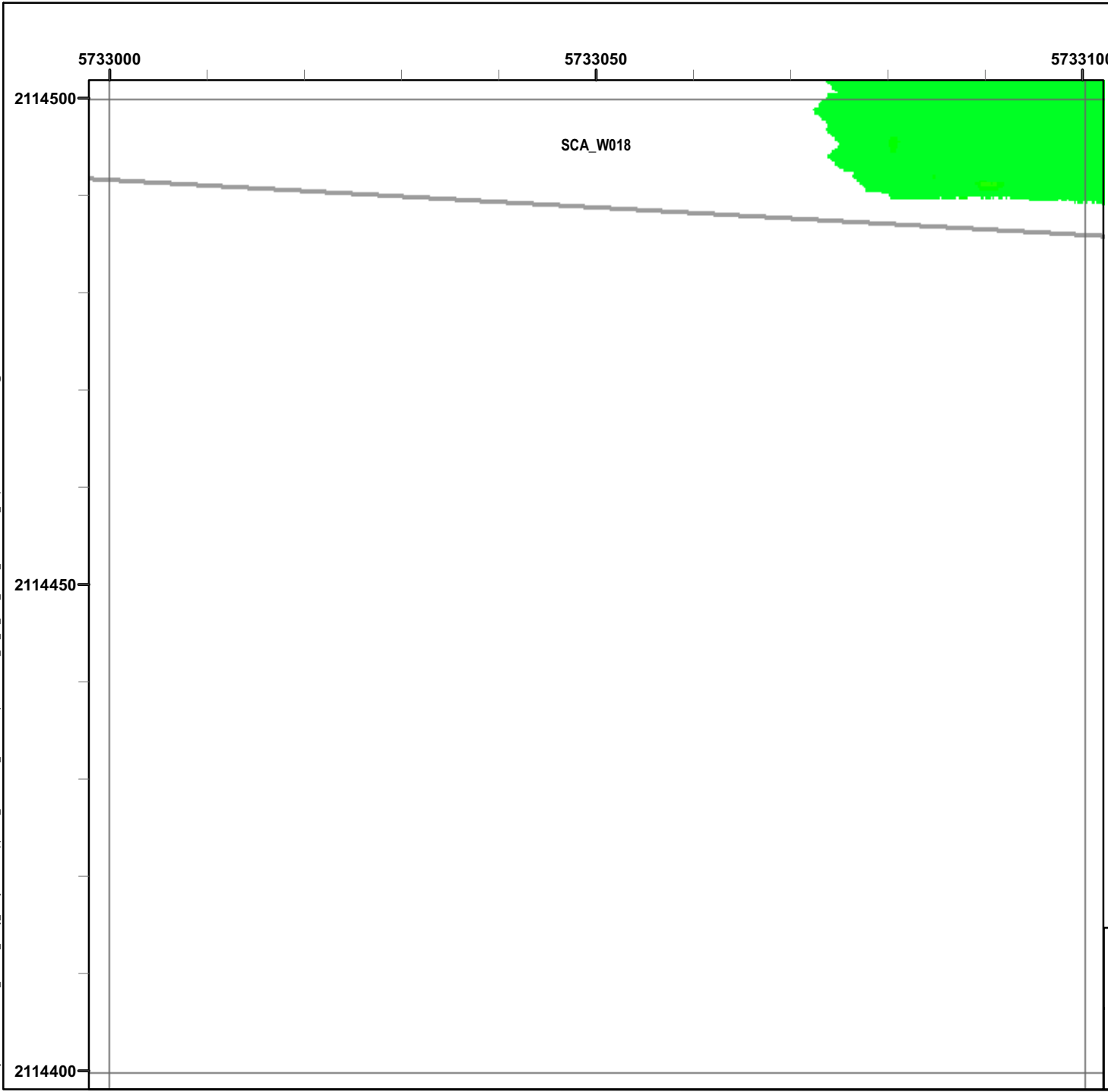


EM61 QC-2 Results
Outside the Roadway Alignment
and Utility Corridor

FORA ESCA RP
 Monterey County, California

Map E2-179


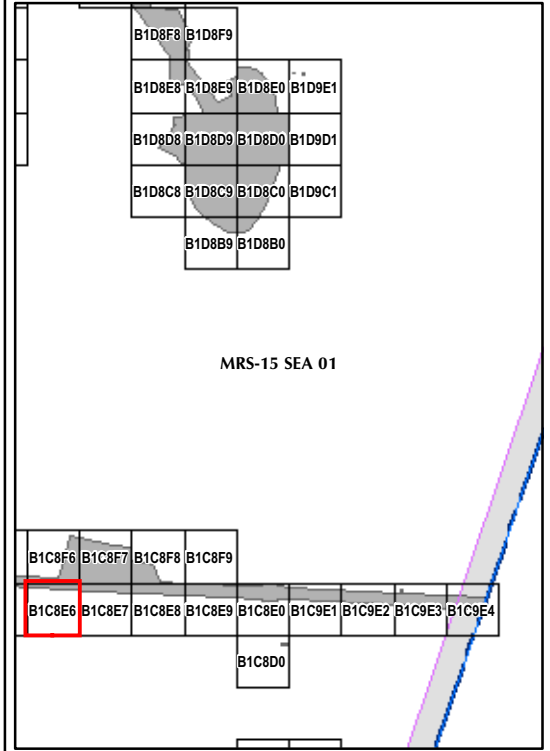
T:\Projects\Seaside\AAR_Outside_Rdwy_UTILITYCorridor\Appendix_EM61\QC2_Results_MapBooks\2010_07_26_SEA_EM61_QC2Results_MapBook06.mxd - 1/13/2011 @ 2:43:22 PM



Legend

Grid B1C8E6

- 6012 Target Location
- Seaside MRA Boundary
- Roadway Alignment
- SCA Polygons (Investigation Areas)
- Utility Corridor
- MRS Boundary

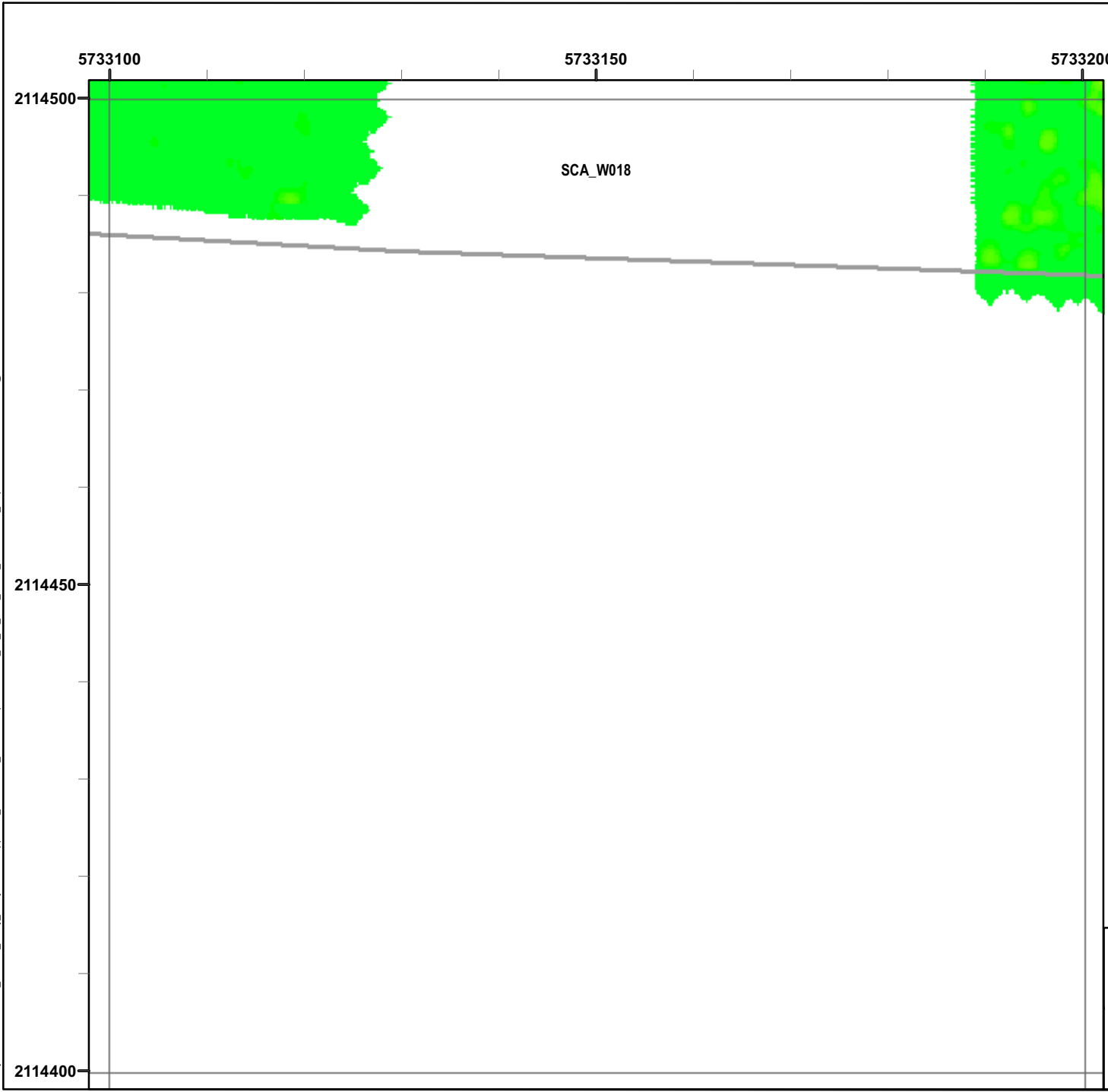


EM61 QC-2 Results
Outside the Roadway Alignment
and Utility Corridor

FORA ESCA RP
 Monterey County, California

Map E2-180


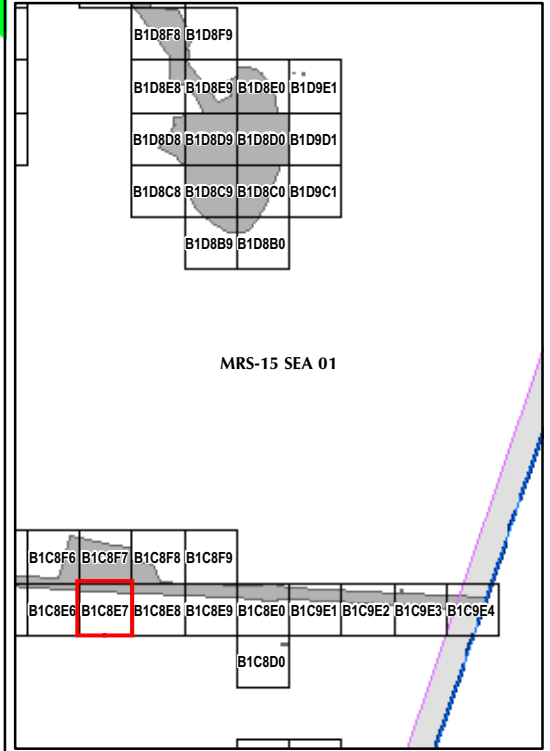
T:\Projects\Seaside\AAR_Outside_Rdwy_UTILITYCorridor\Appendix_EM61\QC2_Results_MapBooks\2010_07_26_SEA_EM61_QC2Results_MapBook06.mxd - 1/13/2011 @ 2:43:22 PM



Legend

Grid B1C8E7

- 6012 Target Location
- Seaside MRA Boundary
- Roadway Alignment
- SCA Polygons (Investigation Areas)
- Utility Corridor
- MRS Boundary




EM61 QC-2 Results
Outside the Roadway Alignment
and Utility Corridor

FORA ESCA RP
Monterey County, California

Map E2-181


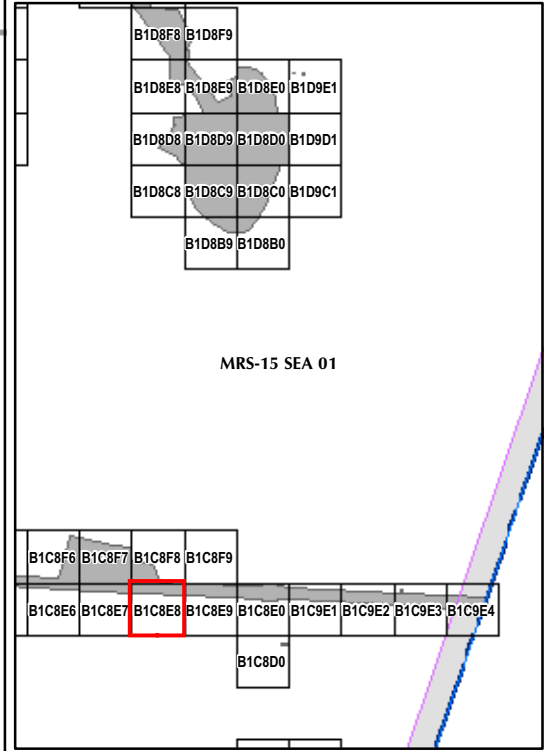
T:\Projects\Seaside\AAR_Outside_Rdwy_UTILITYCorridor\Appendix_EM61\QC2_Results_MapBooks\2010_07_26_SEA_EM61_QC2Results_MapBook06.mxd - 1/13/2011 @ 2:43:22 PM



Legend

Grid B1C8E8

- 6012 Target Location
- Seaside MRA Boundary
- Roadway Alignment
- SCA Polygons (Investigation Areas)
- Utility Corridor
- MRS Boundary

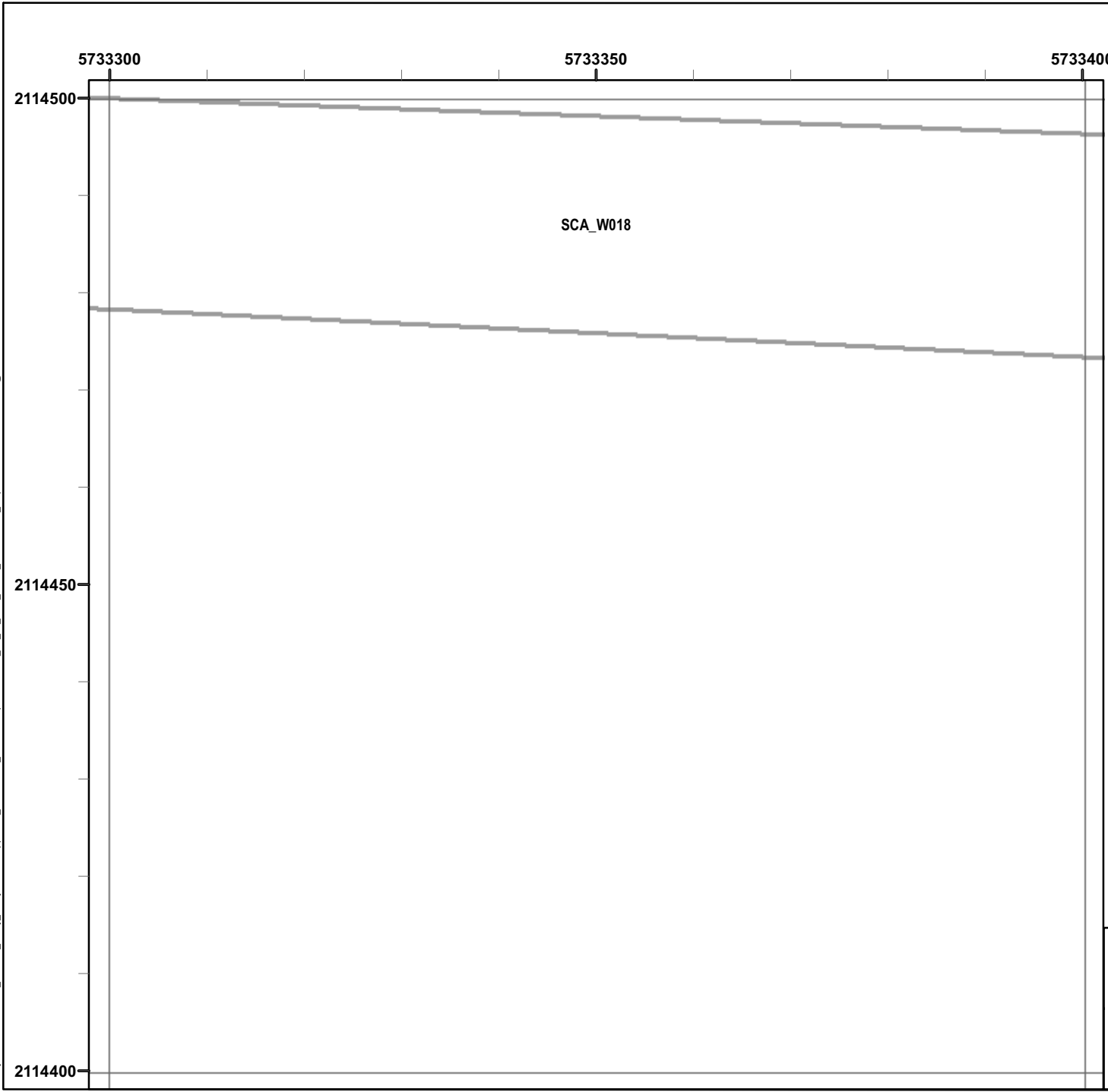


EM61 QC-2 Results
Outside the Roadway Alignment
and Utility Corridor

FORA ESCA RP
 Monterey County, California

Map E2-182

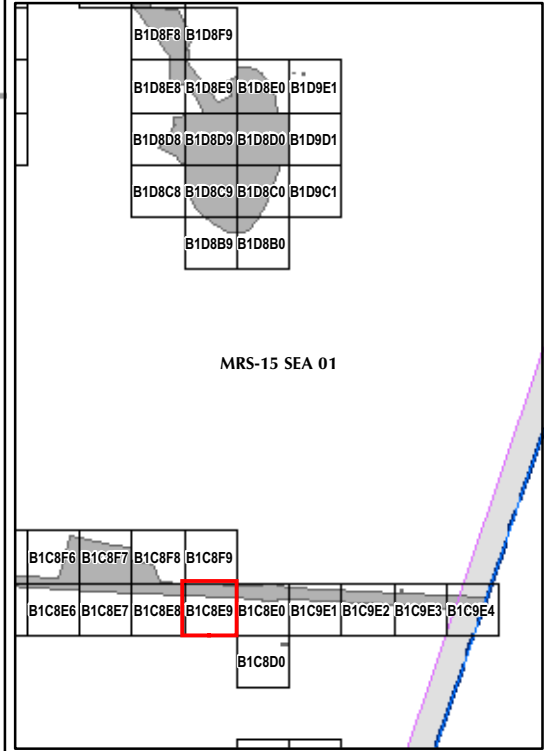
T:\Projects\Seaside\AAR_Outside_Rdwy_UTILITYCorridor\Appendix_EM61\QC2_Results_MapBooks\2010_07_26_SEA_EM61_QC2Results_MapBook06.mxd - 1/13/2011 @ 2:43:22 PM



Legend

Grid B1C8E9

- 6012 Target Location
 - Seaside MRA Boundary
 - Roadway Alignment
 - SCA Polygons (Investigation Areas)
 - Utility Corridor
 - MRS Boundary
- Response (Stack)**
mV
- | | | | | | | | | | | | |
|-----|-----|-----|-----|-----|-----|-----|------|------|------|------|------|
| 0.5 | 2.1 | 3.6 | 5.1 | 6.7 | 8.2 | 9.7 | 11.3 | 13.3 | 15.4 | 17.4 | 19.5 |
|-----|-----|-----|-----|-----|-----|-----|------|------|------|------|------|



State Plane California IV, NAD 1983 (U.S. Survey Foot)

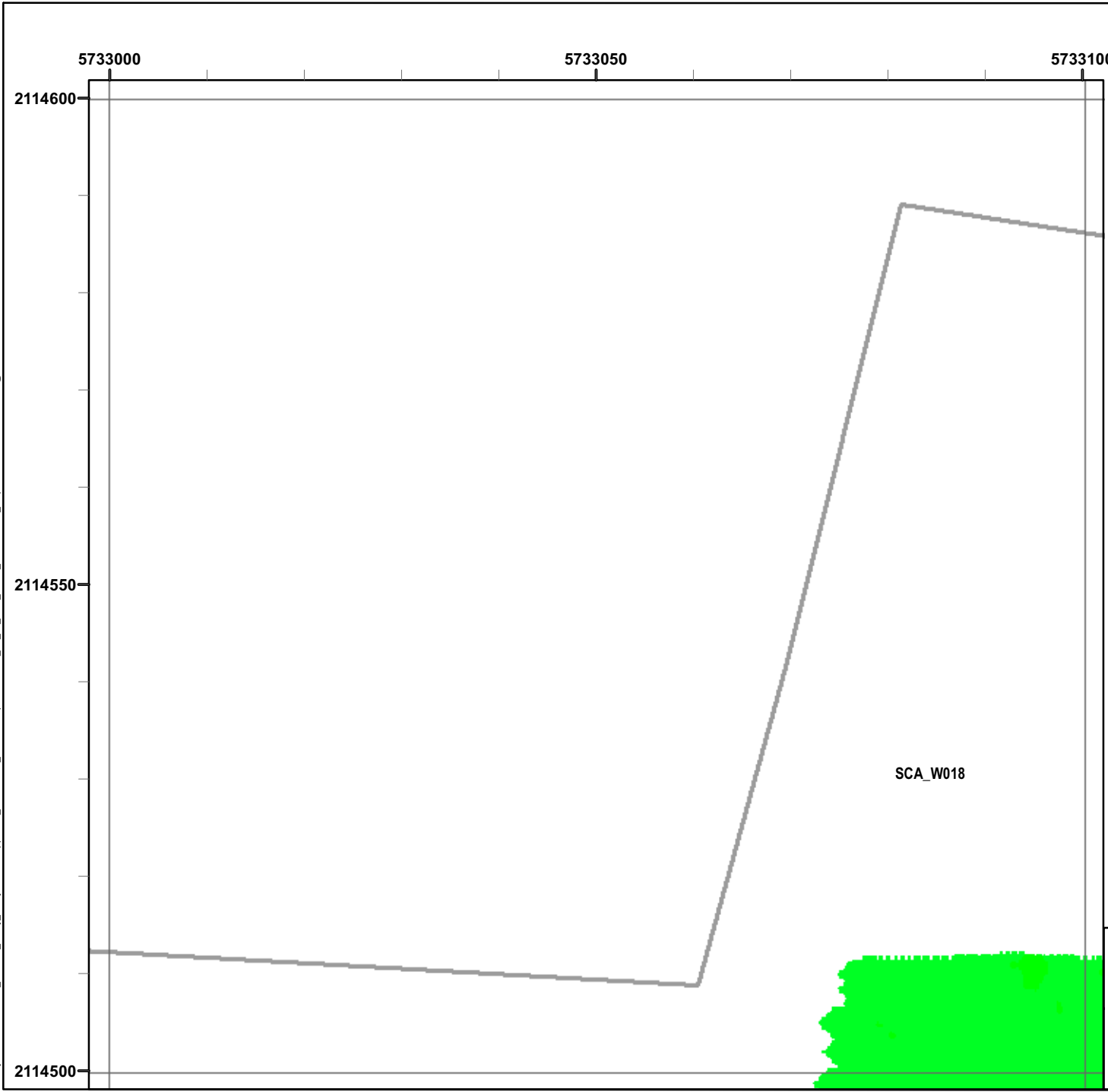


EM61 QC-2 Results
Outside the Roadway Alignment
and Utility Corridor

FORA ESCA RP
 Monterey County, California

Map E2-183


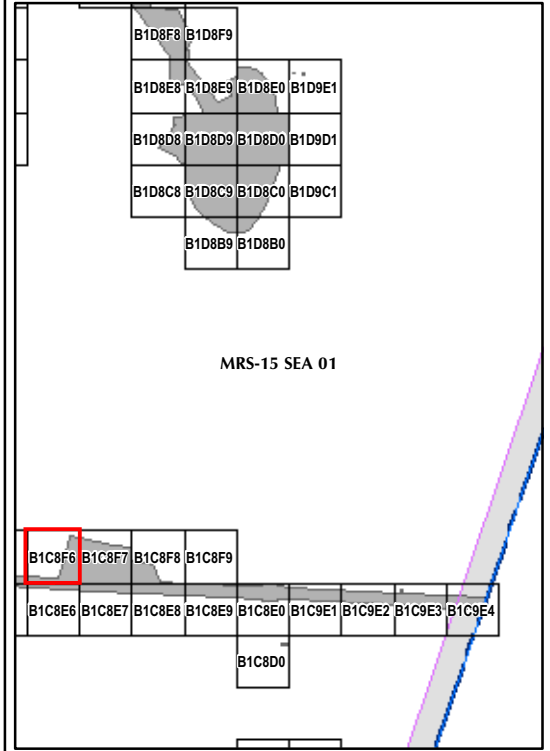
T:\Projects\Seaside\AAR_Outside_Rdwy_UTILITYCorridor\Appendix_EM61\QC2_Results_MapBooks\2010_07_26_SEA_EM61_QC2Results_MapBook06.mxd - 1/13/2011 @ 2:43:22 PM



Legend

Grid B1C8F6

- 6012 Target Location
- Seaside MRA Boundary
- Roadway Alignment
- SCA Polygons (Investigation Areas)
- Utility Corridor
- MRS Boundary

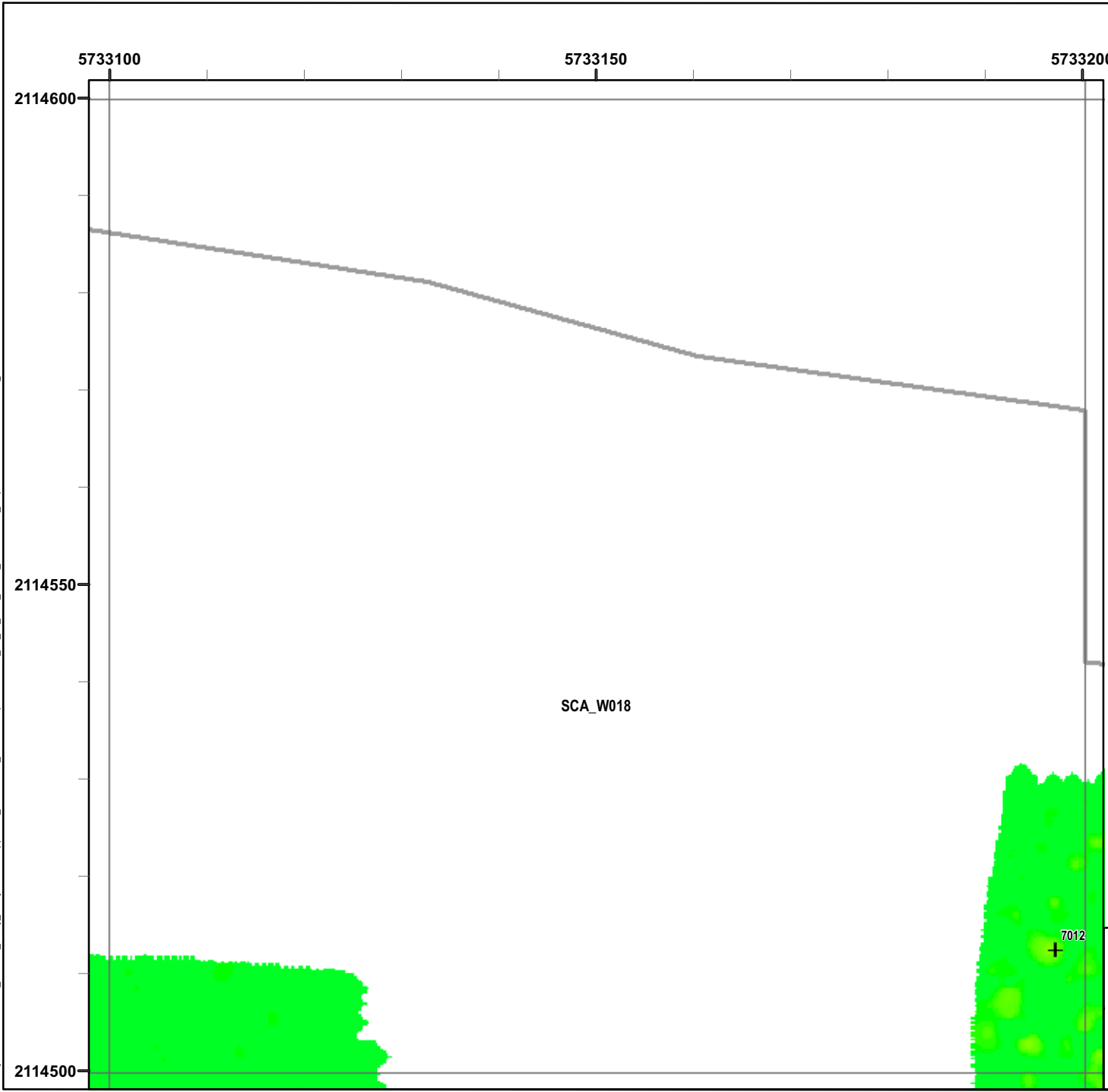


EM61 QC-2 Results
Outside the Roadway Alignment
and Utility Corridor

FORA ESCA RP
Monterey County, California

Map E2-184


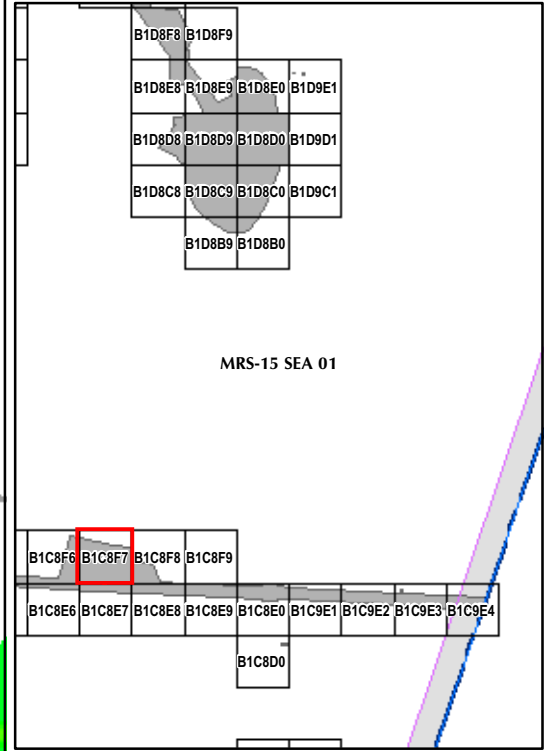
T:\Projects\Seaside\AAR_Outside_Rdwy_UTILITYCorridor\Appendix_EM61\QC2_Results_MapBooks\2010_07_26_SEA_EM61_QC2Results_MapBook06.mxd - 1/13/2011 @ 2:43:22 PM



Legend

Grid B1C8F7

- 6012 Target Location
- Seaside MRA Boundary
- Roadway Alignment
- SCA Polygons (Investigation Areas)
- Utility Corridor
- MRS Boundary



EM61 QC-2 Results
Outside the Roadway Alignment
and Utility Corridor

FORA ESCA RP
 Monterey County, California

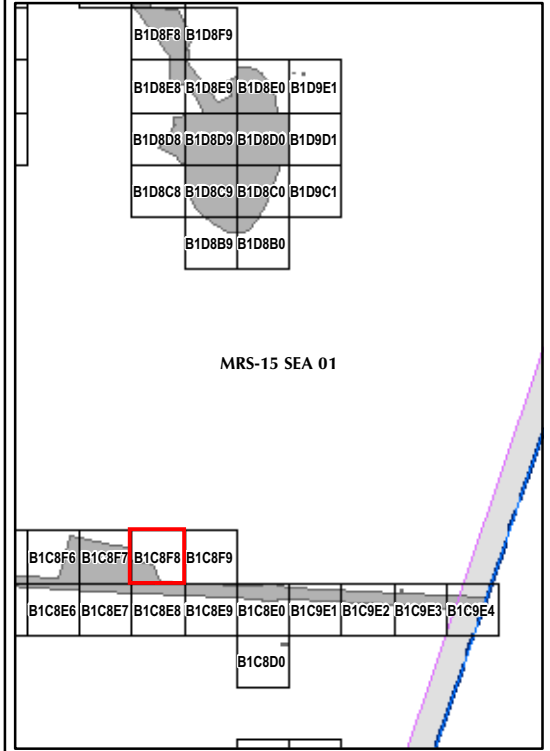
Map E2-185

T:\Projects\Seaside\AAR_Outside_Rdwy_UTILITYCorridor\Appendix_EM61\QC2_Results_MapBooks\2010_07_26_SEA_EM61_QC2Results_MapBook06.mxd - 1/13/2011 @ 2:43:22 PM

Legend

Grid B1C8F8

- 6012 Target Location
 - Seaside MRA Boundary
 - Roadway Alignment
 - SCA Polygons (Investigation Areas)
 - Utility Corridor
 - MRS Boundary
- Response (Stack)**
mV
- | | | | | | | | | | | | |
|-----|-----|-----|-----|-----|-----|-----|------|------|------|------|------|
| 0.5 | 2.1 | 3.6 | 5.1 | 6.7 | 8.2 | 9.7 | 11.3 | 13.3 | 15.4 | 17.4 | 19.5 |
|-----|-----|-----|-----|-----|-----|-----|------|------|------|------|------|



State Plane California IV, NAD 1983 (U.S. Survey Foot)



EM61 QC-2 Results
Outside the Roadway Alignment
and Utility Corridor

FORA ESCA RP
 Monterey County, California

Map E2-186

T:\Projects\Seaside\AAR_Outside_Rdwy_UTILITYCorridor\Appendix_EM61\QC2_Results_MapBooks\2010_07_26_SEA_EM61_QC2Results_MapBook06.mxd - 1/13/2011 @ 2:43:22 PM

5733300 5733350 5733400

2114600







2114550

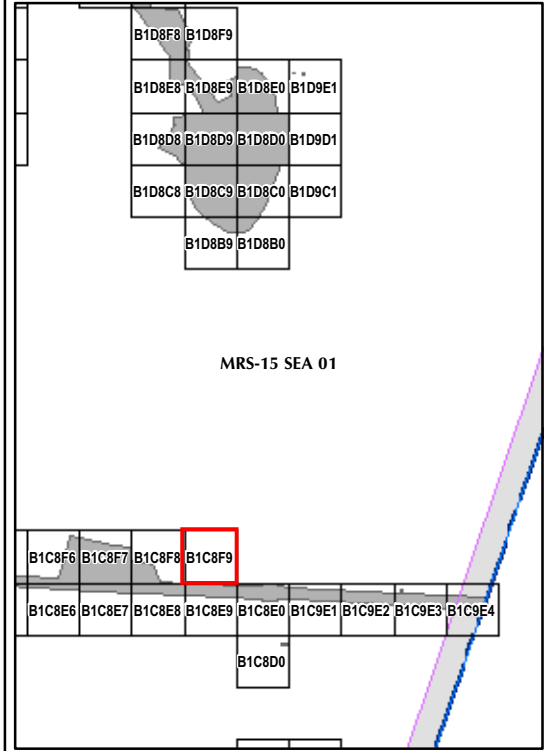
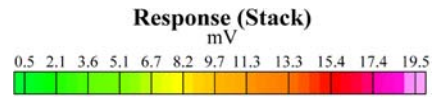
2114500

SCA_W018


Legend

Grid B1C8F9

-  6012 Target Location
-  Seaside MRA Boundary
-  Roadway Alignment
-  SCA Polygons (Investigation Areas)
-  Utility Corridor
-  MRS Boundary



State Plane California IV, NAD 1983 (U.S. Survey Foot)



EM61 QC-2 Results
Outside the Roadway Alignment
and Utility Corridor

FORA ESCA RP
 Monterey County, California

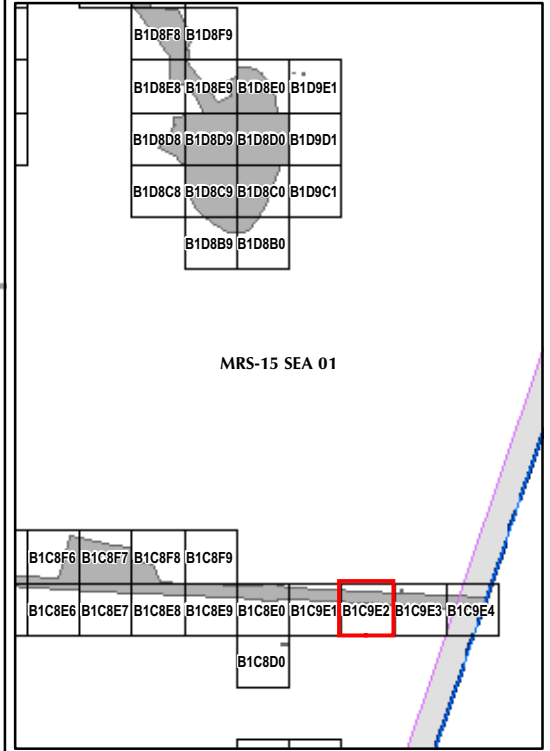
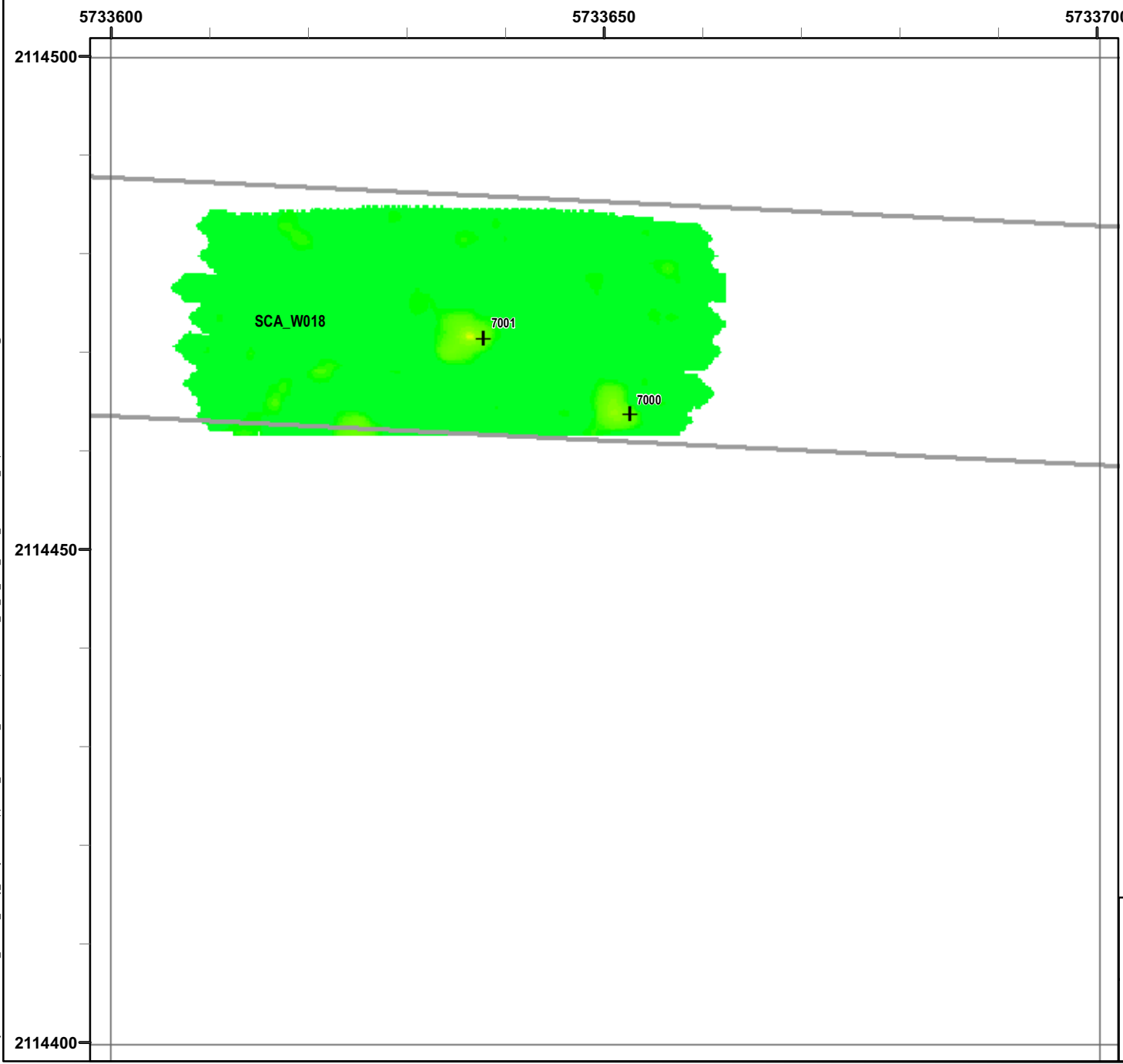
Map E2-187

T:\Projects\Seaside\AAR_Outside_Rdwy_UTILITYCorridor\Appendix_EM61\QC2_Results_MapBooks\2010_07_26_SEA_EM61_QC2Results_MapBook06.mxd - 1/13/2011 @ 2:43:22 PM

Legend

Grid B1C9E2

- 6012 Target Location
 - Seaside MRA Boundary
 - Roadway Alignment
 - SCA Polygons (Investigation Areas)
 - Utility Corridor
 - MRS Boundary
- Response (Stack)**
mV
- | | | | | | | | | | | | |
|-----|-----|-----|-----|-----|-----|-----|------|------|------|------|------|
| 0.5 | 2.1 | 3.6 | 5.1 | 6.7 | 8.2 | 9.7 | 11.3 | 13.3 | 15.4 | 17.4 | 19.5 |
|-----|-----|-----|-----|-----|-----|-----|------|------|------|------|------|



State Plane California IV, NAD 1983 (U.S. Survey Foot)

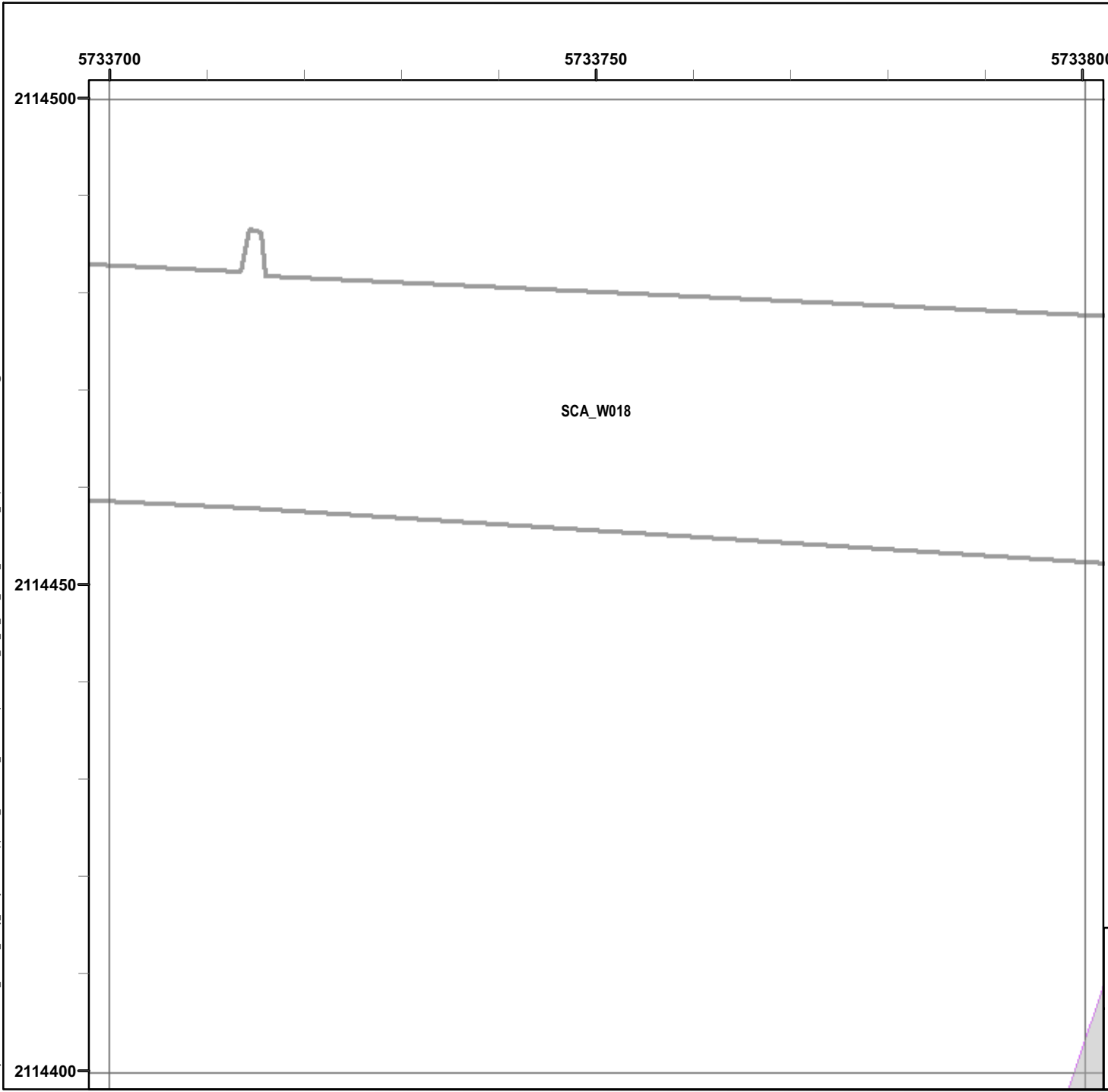


EM61 QC-2 Results
Outside the Roadway Alignment
and Utility Corridor

FORA ESCA RP
Monterey County, California

Map E2-189


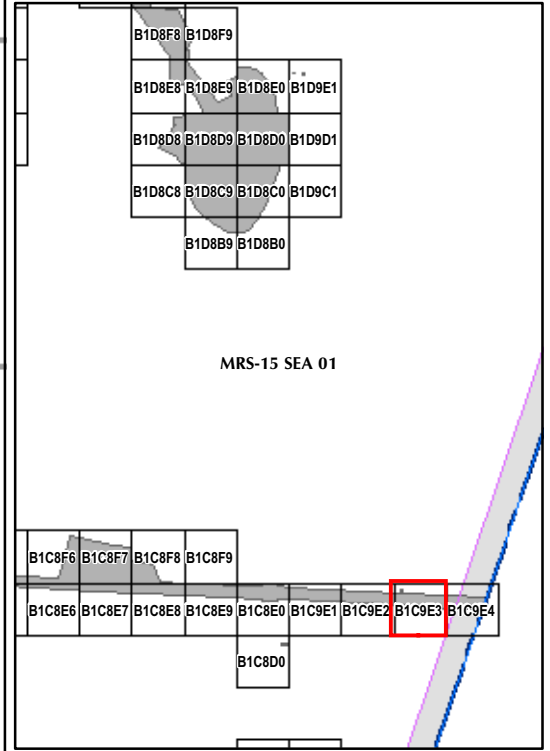
T:\Projects\Seaside\AAR_Outside_Rdwy_UTILITYCorridor\Appendix_EM61\QC2_Results_MapBooks\2010_07_26_SEA_EM61_QC2Results_MapBook06.mxd - 1/13/2011 @ 2:43:22 PM



Legend

Grid B1C9E3

- 6012 Target Location
- Seaside MRA Boundary
- Roadway Alignment
- SCA Polygons (Investigation Areas)
- Utility Corridor
- MRS Boundary

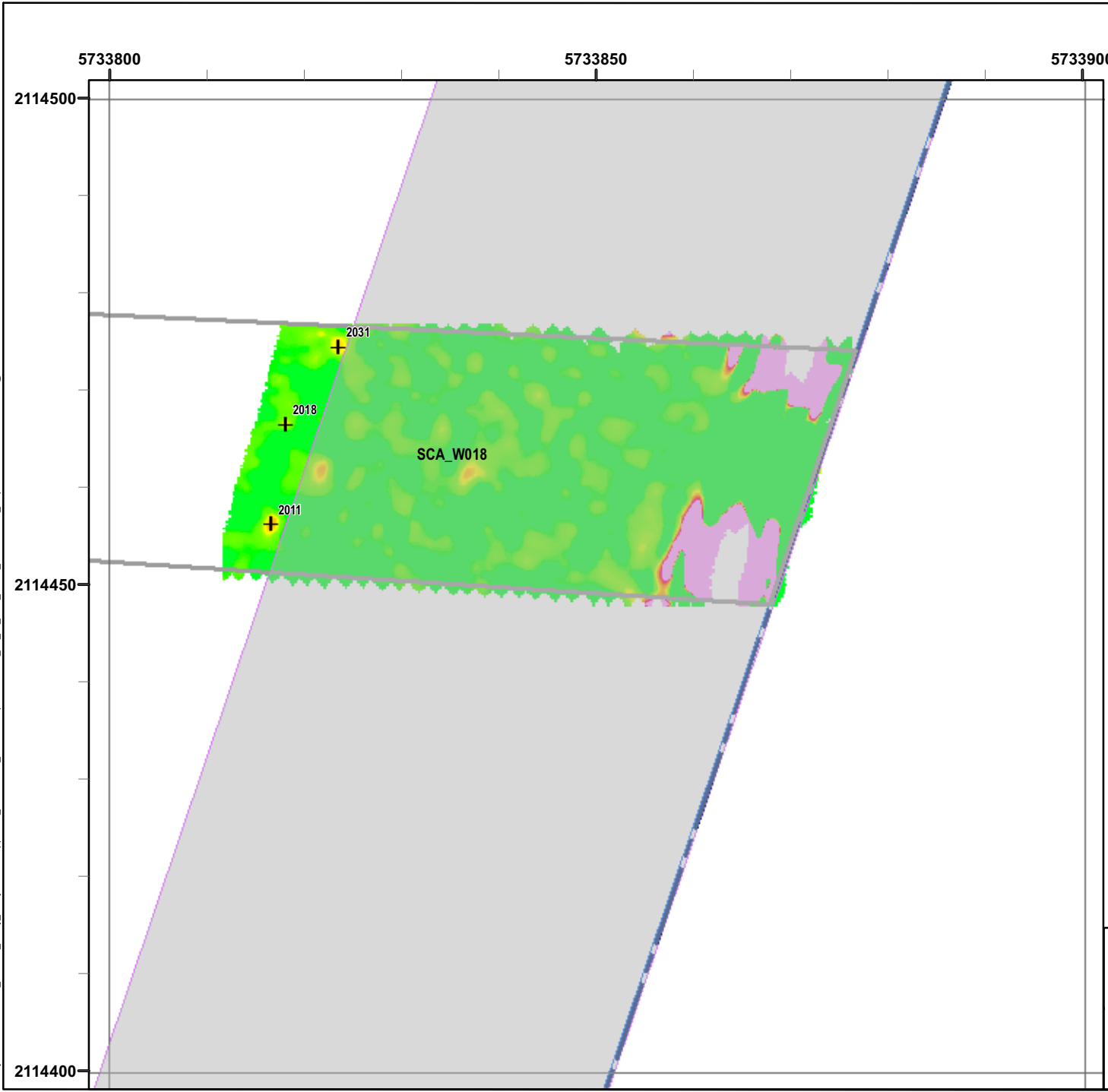


EM61 QC-2 Results
Outside the Roadway Alignment
and Utility Corridor

FORA ESCA RP
 Monterey County, California

Map E2-190


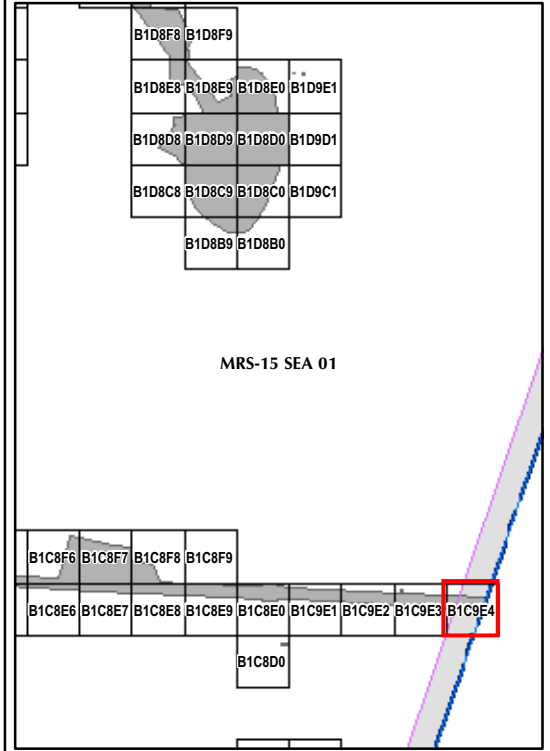
T:\Projects\Seaside\AAR_Outside_Rdwy_UTILITYCorridor\Appendix_EM61\QC2_Results_MapBooks\2010_07_26_SEA_EM61_QC2Results_MapBook06.mxd - 1/13/2011 @ 2:43:22 PM



Legend

Grid B1C9E4

- 6012 Target Location
- Seaside MRA Boundary
- Roadway Alignment
- SCA Polygons (Investigation Areas)
- Utility Corridor
- MRS Boundary

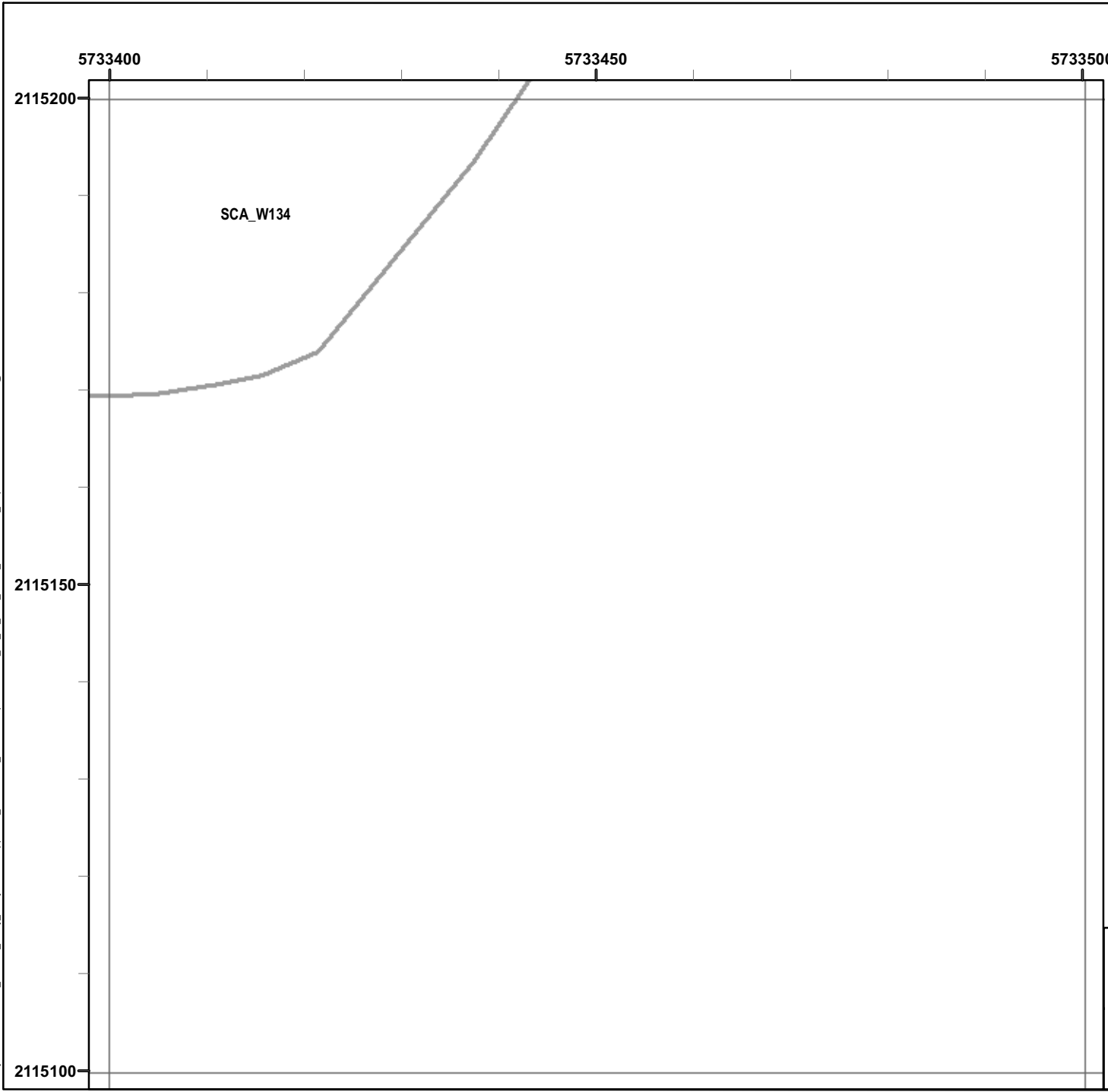


EM61 QC-2 Results
Outside the Roadway Alignment
and Utility Corridor

FORA ESCA RP
 Monterey County, California

Map E2-191


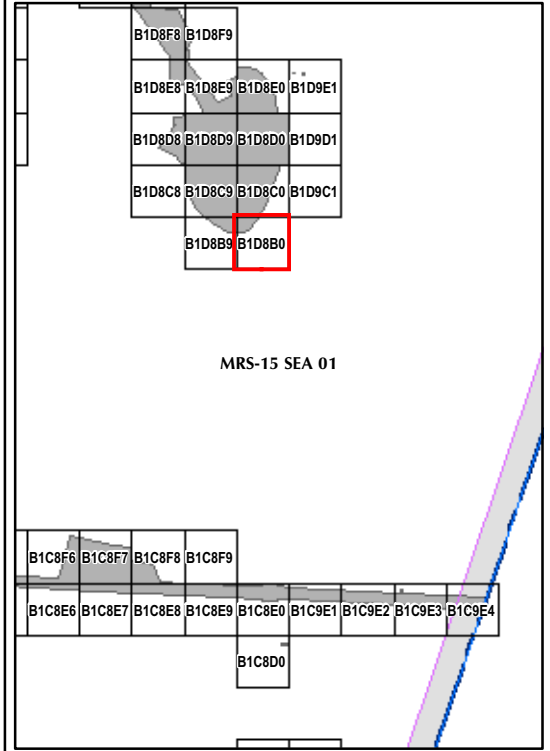
T:\Projects\Seaside\AAR_Outside_Rdwy_UTILITYCorridor\Appendix_EM61\QC2_Results_MapBooks\2010_07_26_SEA_EM61_QC2Results_MapBook06.mxd - 1/13/2011 @ 2:43:22 PM



Legend

Grid B1D8B0

- 6012 Target Location
- Seaside MRA Boundary
- Roadway Alignment
- SCA Polygons (Investigation Areas)
- Utility Corridor
- MRS Boundary

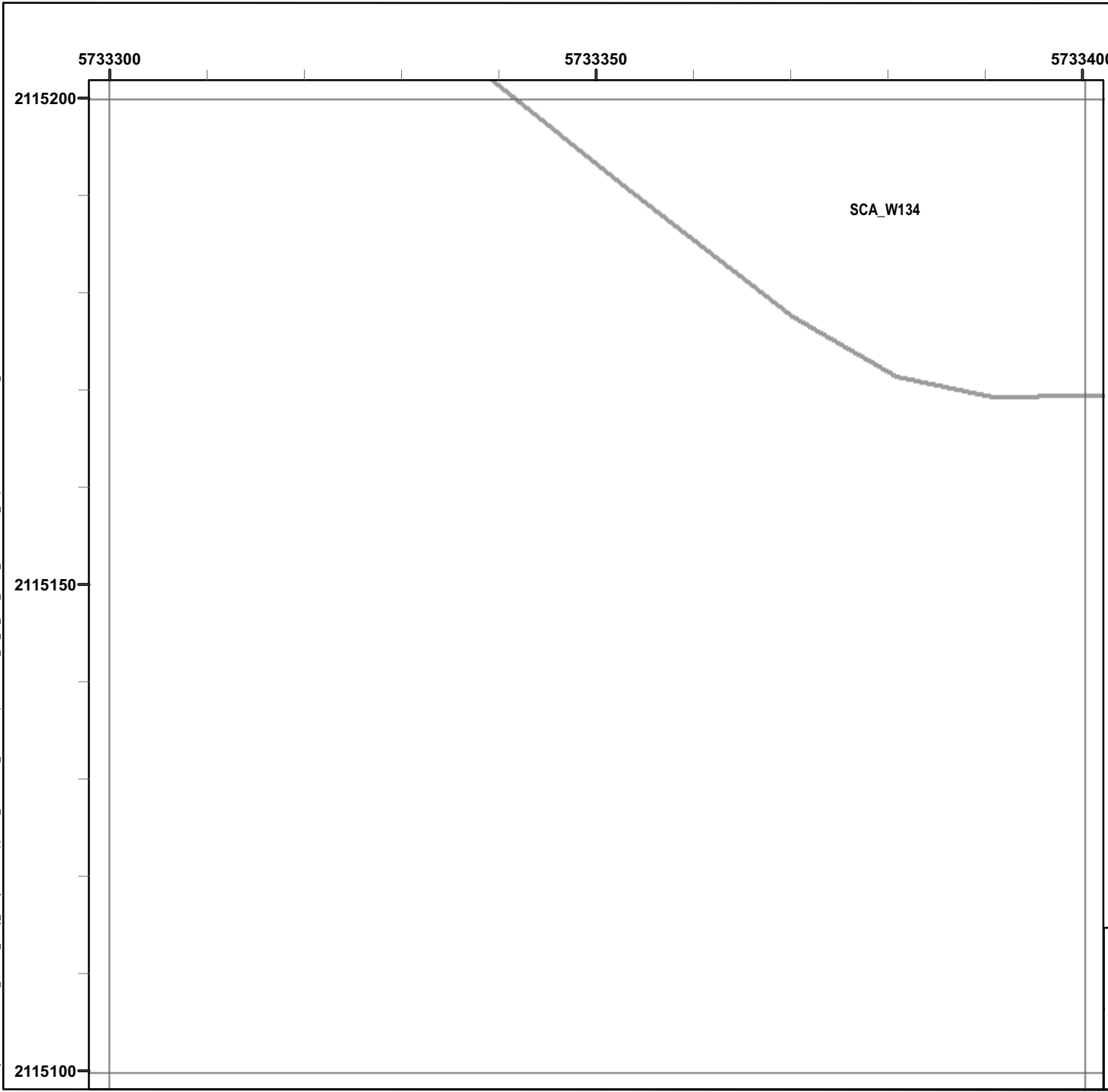


EM61 QC-2 Results
Outside the Roadway Alignment
and Utility Corridor

FORA ESCA RP
 Monterey County, California

Map E2-192


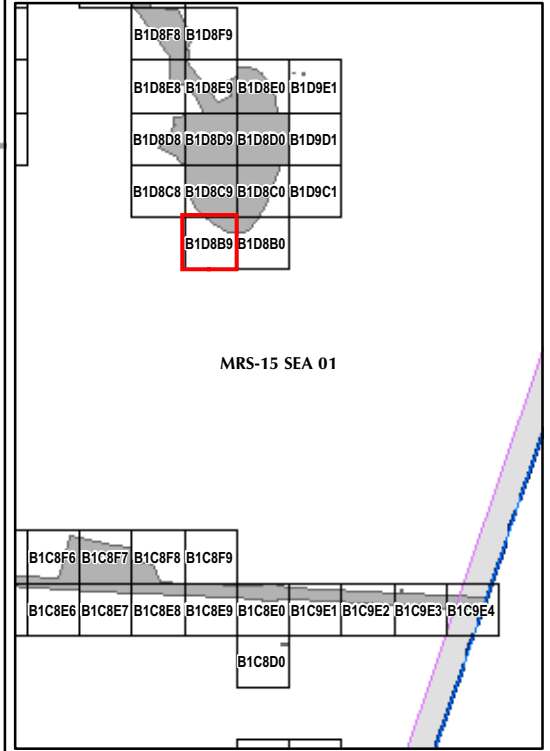
T:\Projects\Seaside\AAR_Outside_Rdwy_UTILITYCorridor\Appendix_EM61\QC2_Results_MapBooks\2010_07_26_SEA_EM61_QC2Results_MapBook06.mxd - 1/13/2011 @ 2:43:22 PM



Legend

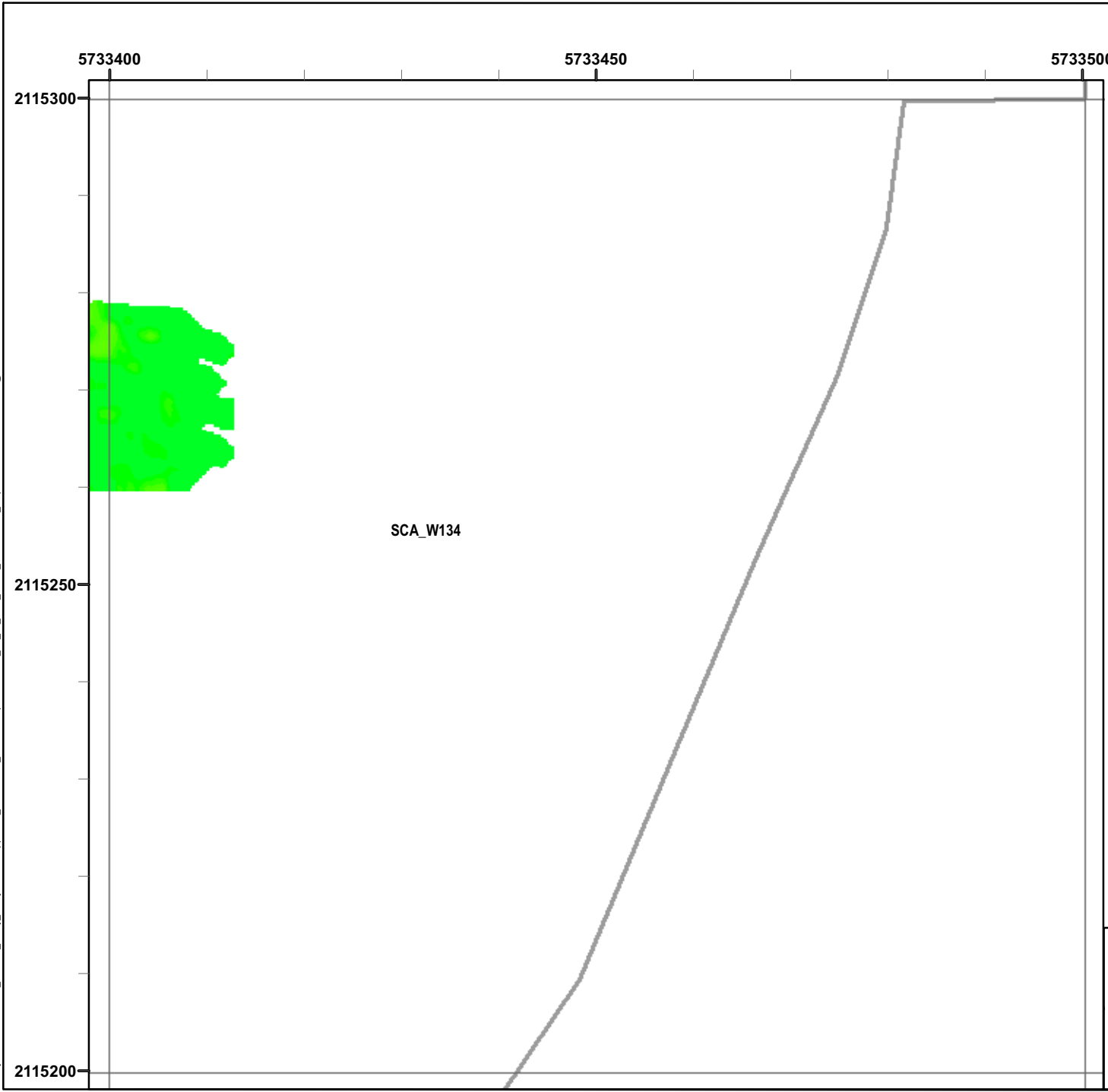
Grid B1D8B9

- 6012 Target Location
 - Seaside MRA Boundary
 - Roadway Alignment
 - SCA Polygons (Investigation Areas)
 - Utility Corridor
 - MRS Boundary
- Response (Stack)**
mV
- | | | | | | | | | | | | |
|-----|-----|-----|-----|-----|-----|-----|------|------|------|------|------|
| 0.5 | 2.1 | 3.6 | 5.1 | 6.7 | 8.2 | 9.7 | 11.3 | 13.3 | 15.4 | 17.4 | 19.5 |
|-----|-----|-----|-----|-----|-----|-----|------|------|------|------|------|



	<p>EM61 QC-2 Results Outside the Roadway Alignment and Utility Corridor</p> <p>FORA ESCA RP Monterey County, California</p>
	<p>Map E2-193</p>


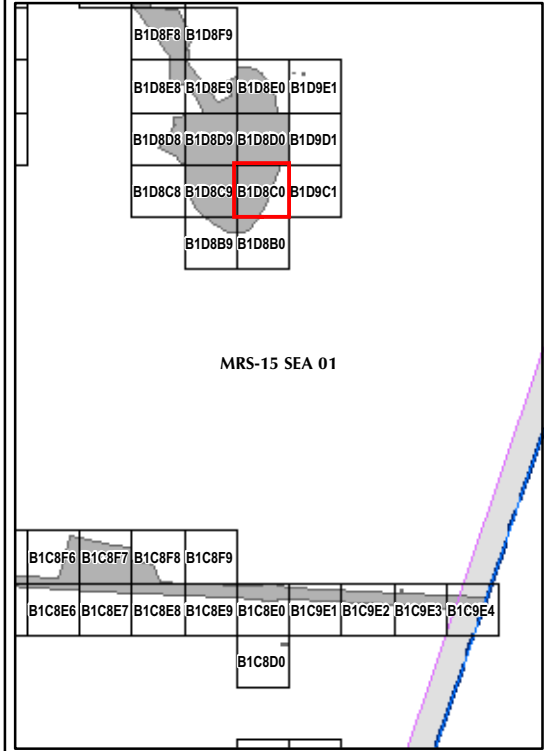
T:\Projects\Seaside\AAR_Outside_Rdwy_UTILITYCorridor\Appendix_EM61\QC2_Results_MapBooks\2010_07_26_SEA_EM61_OC2Results_MapBook06.mxd - 1/13/2011 @ 2:43:22 PM



Legend

Grid B1D8C0

- 6012 Target Location
- Seaside MRA Boundary
- Roadway Alignment
- SCA Polygons (Investigation Areas)
- Utility Corridor
- MRS Boundary

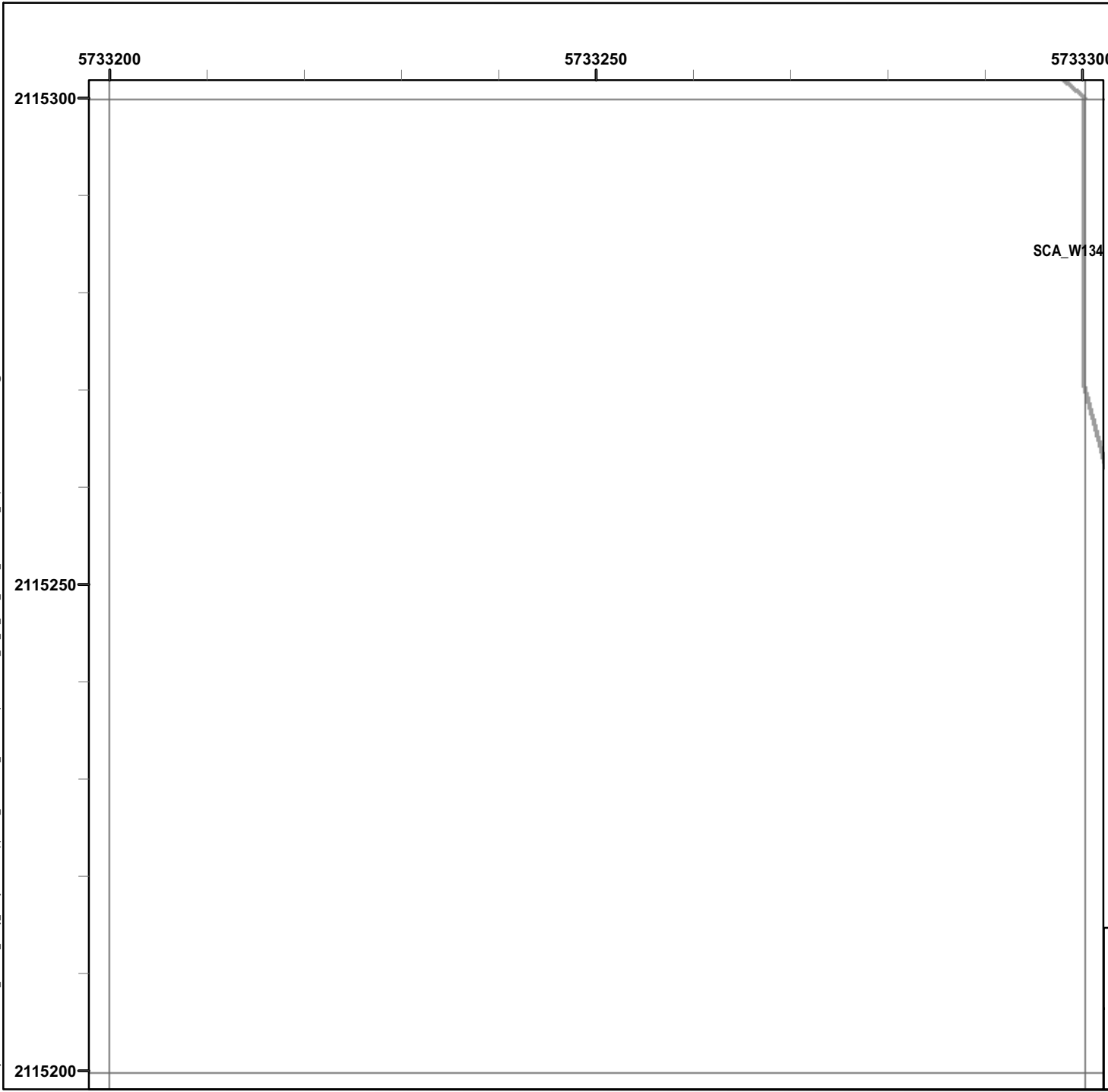


EM61 QC-2 Results
Outside the Roadway Alignment
and Utility Corridor

FORA ESCA RP
 Monterey County, California

Map E2-194

T:\Projects\Seaside\AAR_Outside_Rdwy_UTILITYCorridor\Appendix_EM61\QC2_Results_MapBooks\2010_07_26_SEA_EM61_QC2Results_MapBook06.mxd - 1/13/2011 @ 2:43:22 PM

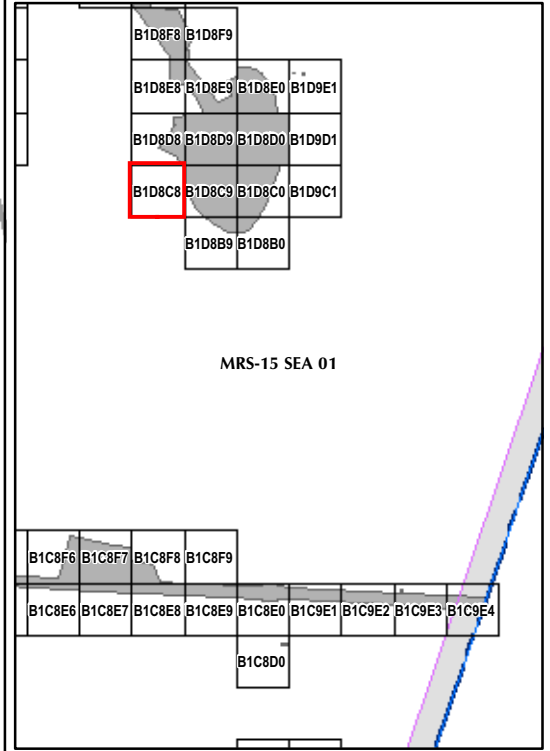


Legend


Grid B1D8C8

- 6012 Target Location
- Seaside MRA Boundary
- Roadway Alignment
- SCA Polygons (Investigation Areas)
- Utility Corridor
- MRS Boundary

Response (Stack) mV



State Plane California IV, NAD 1983 (U.S. Survey Foot)

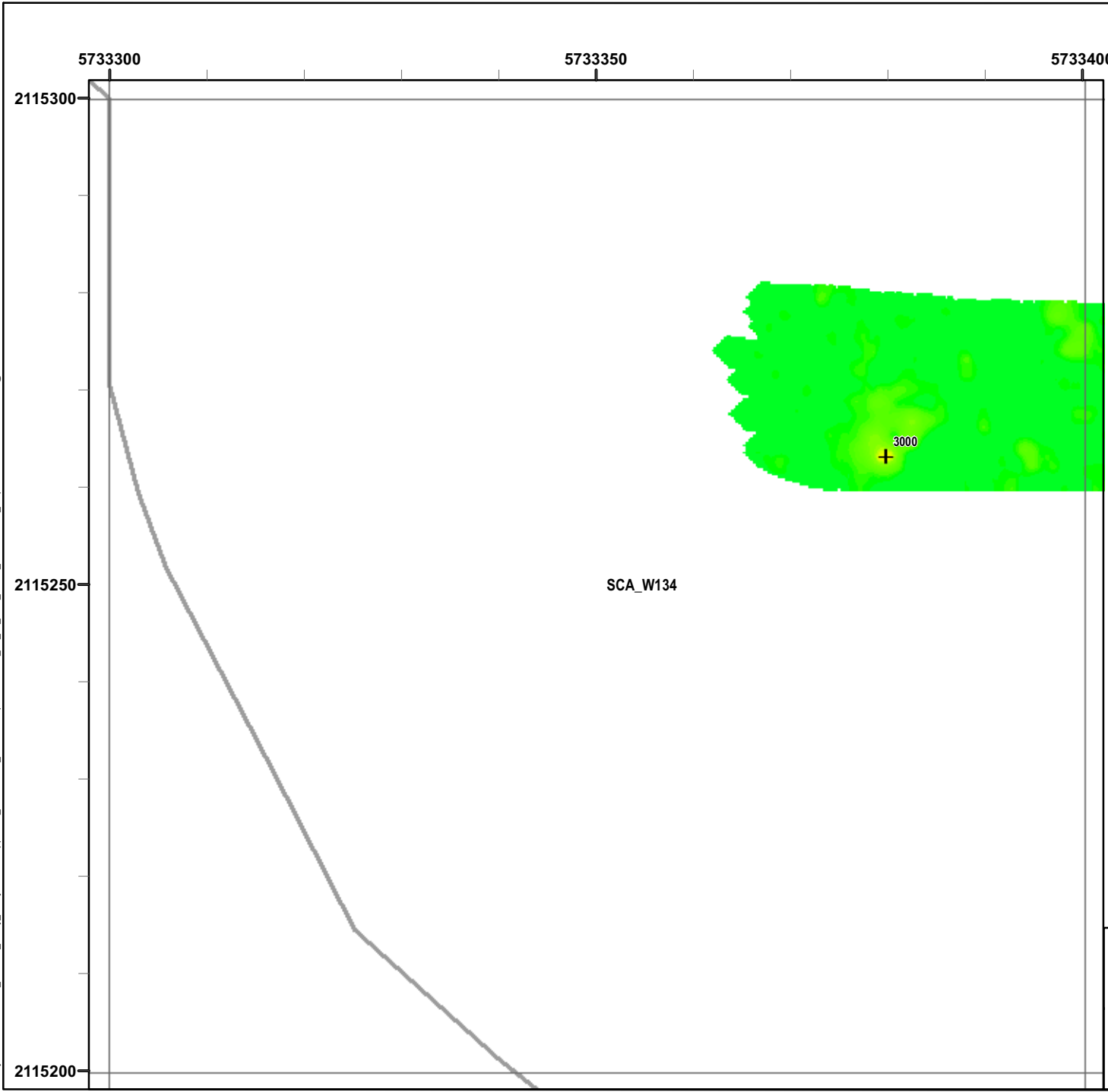


EM61 QC-2 Results
Outside the Roadway Alignment
and Utility Corridor

FORA ESCA RP
 Monterey County, California

Map E2-195


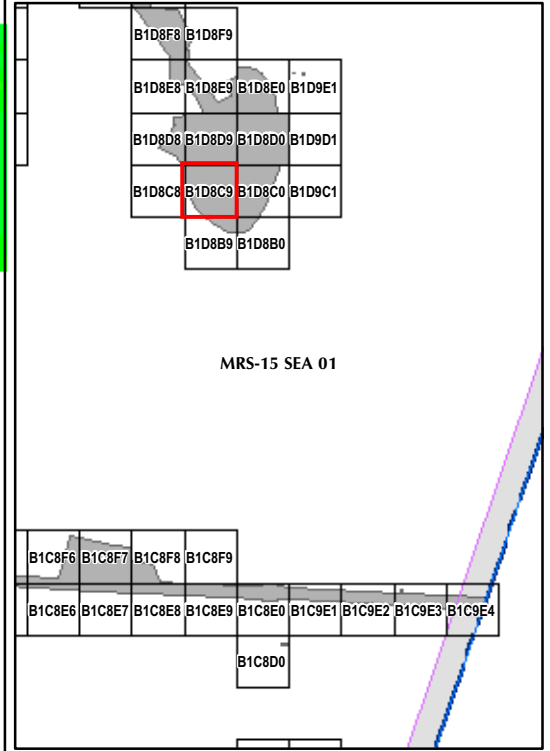
T:\Projects\Seaside\AAR_Outside_Rdwy_UTILITYCorridor\Appendix_EM61\QC2_Results_MapBooks\2010_07_26_SEA_EM61_QC2Results_MapBook06.mxd - 1/13/2011 @ 2:43:22 PM



Legend

Grid B1D8C9

- 6012 Target Location
- Seaside MRA Boundary
- Roadway Alignment
- SCA Polygons (Investigation Areas)
- Utility Corridor
- MRS Boundary

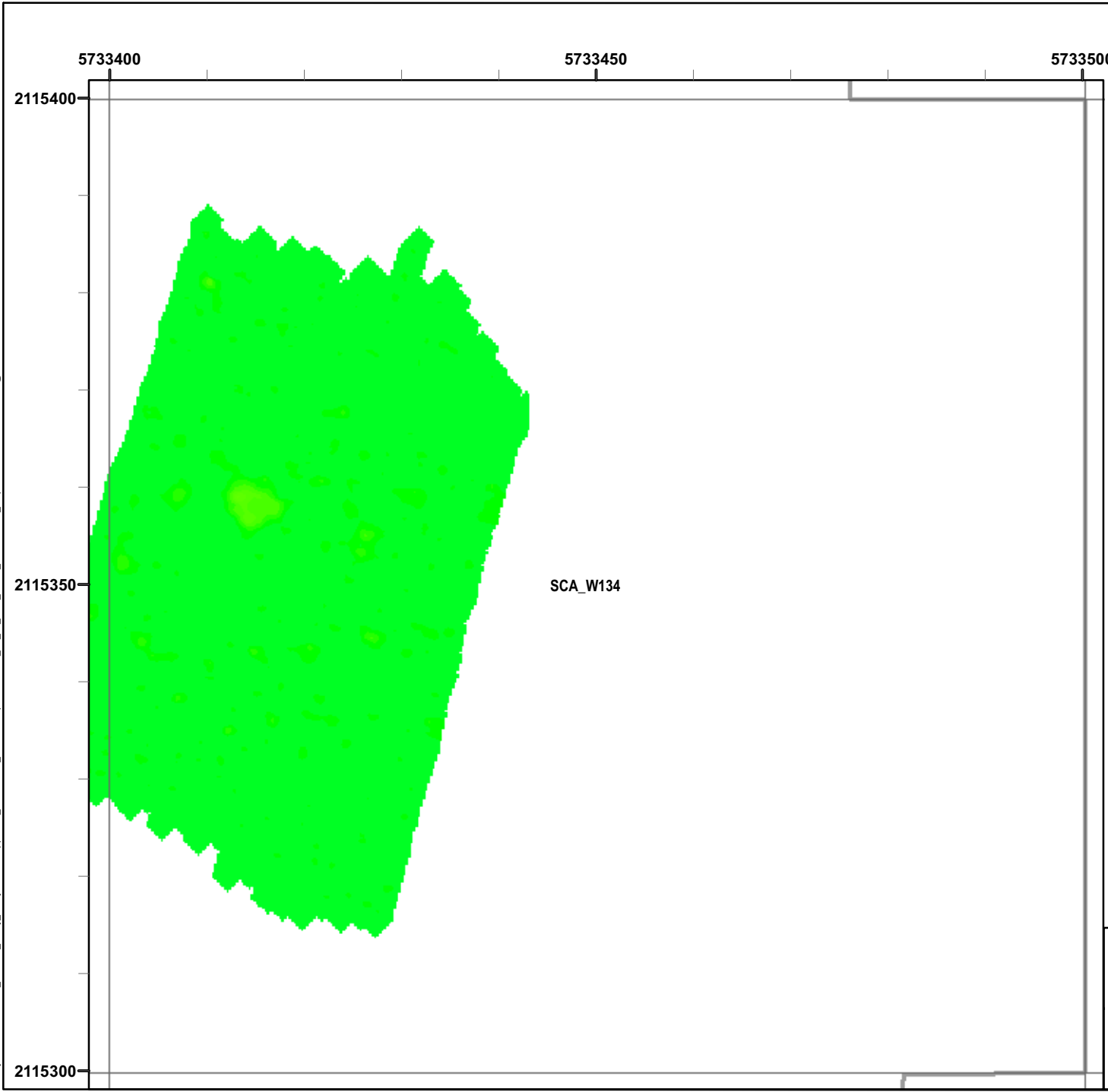


EM61 QC-2 Results
Outside the Roadway Alignment
and Utility Corridor

FORA ESCA RP
 Monterey County, California

Map E2-196


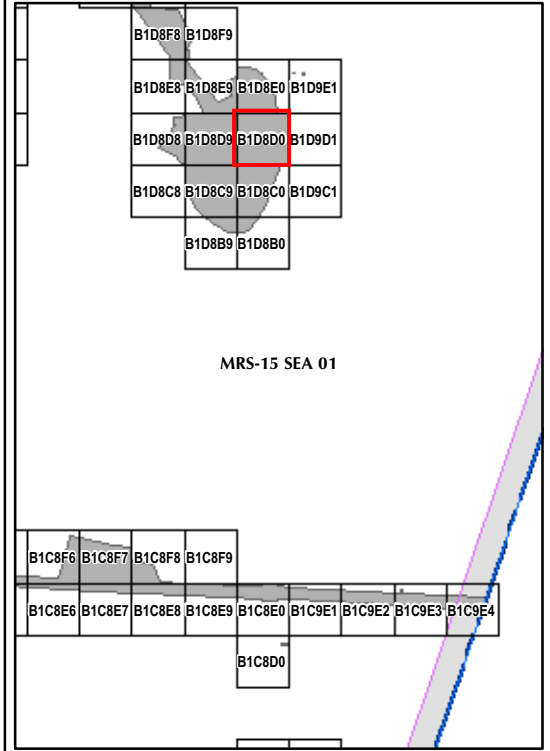
T:\Projects\Seaside\AAR_Outside_Rdwy_UTILITYCorridor\Appendix_EM61\QC2_Results_MapBooks\2010_07_26_SEA_EM61_QC2Results_MapBook06.mxd - 1/13/2011 @ 2:43:22 PM



Legend

Grid B1D8D0

- 6012 Target Location
- Seaside MRA Boundary
- Roadway Alignment
- SCA Polygons (Investigation Areas)
- Utility Corridor
- MRS Boundary

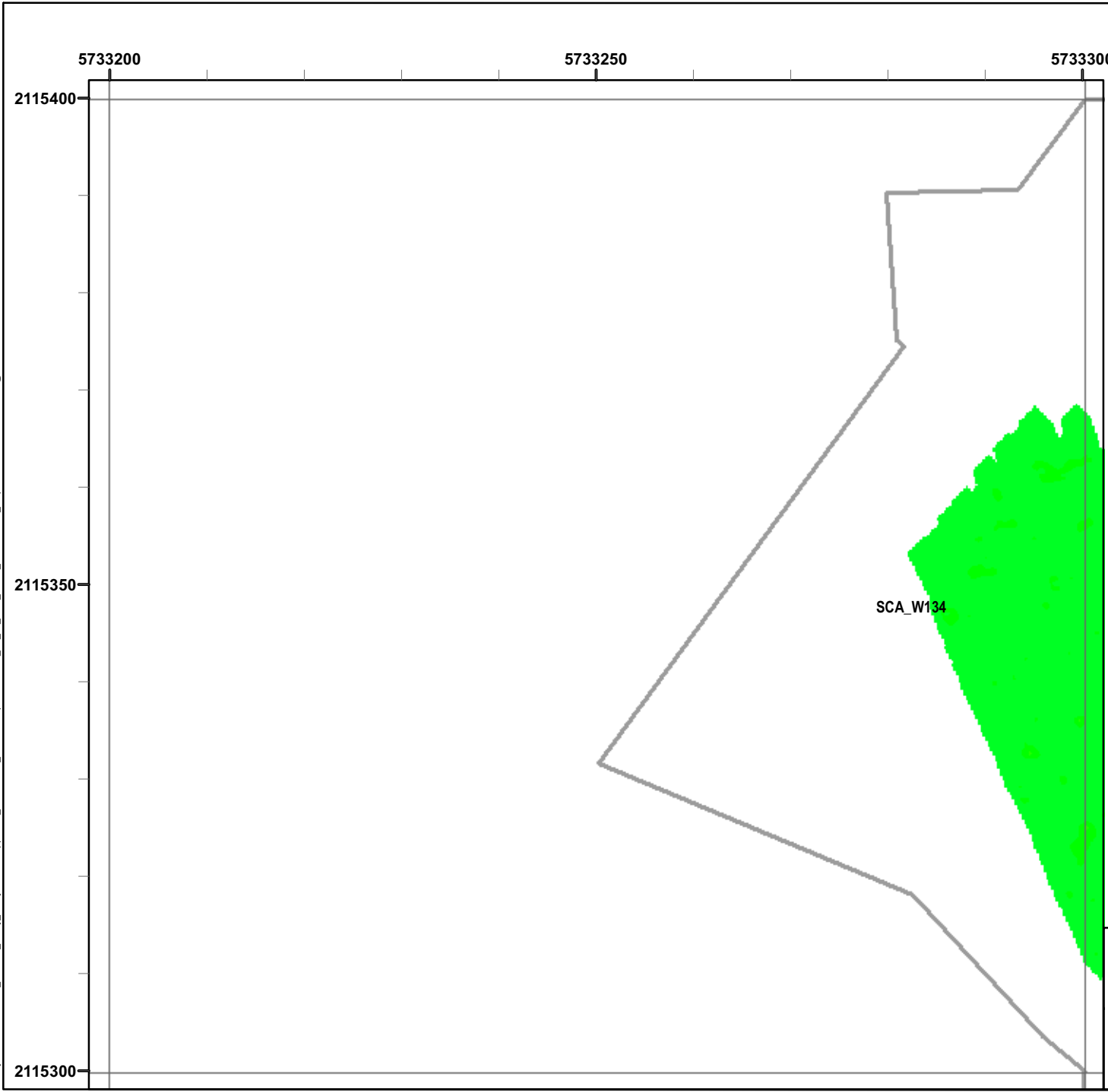


EM61 QC-2 Results
Outside the Roadway Alignment
and Utility Corridor

FORA ESCA RP
 Monterey County, California

Map E2-197


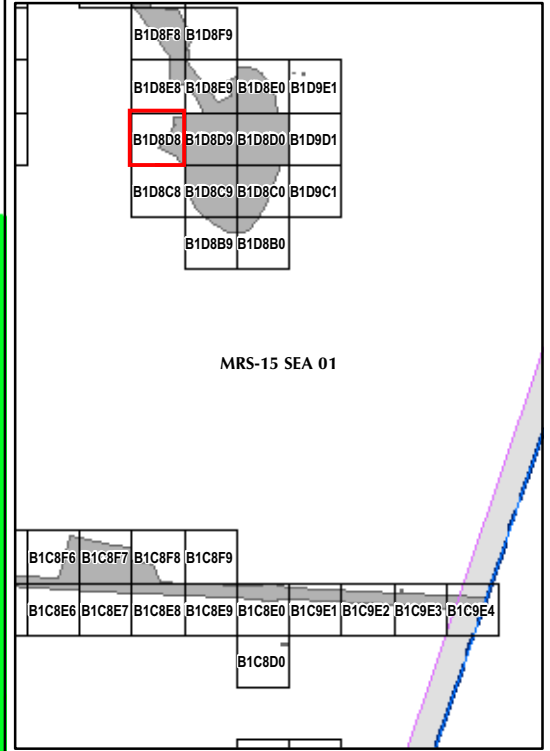
T:\Projects\Seaside\AAR_Outside_Rdwy_UTILITY\Corridor\Appendix_EM61\QC2_Results_MapBooks\2010_07_26_SEA_EM61_QC2Results_MapBook06.mxd - 1/13/2011 @ 2:43:22 PM



Legend

- 6012 Target Location
- Seaside MRA Boundary
- Roadway Alignment
- SCA Polygons (Investigation Areas)
- Utility Corridor
- MRS Boundary

Response (Stack) mV

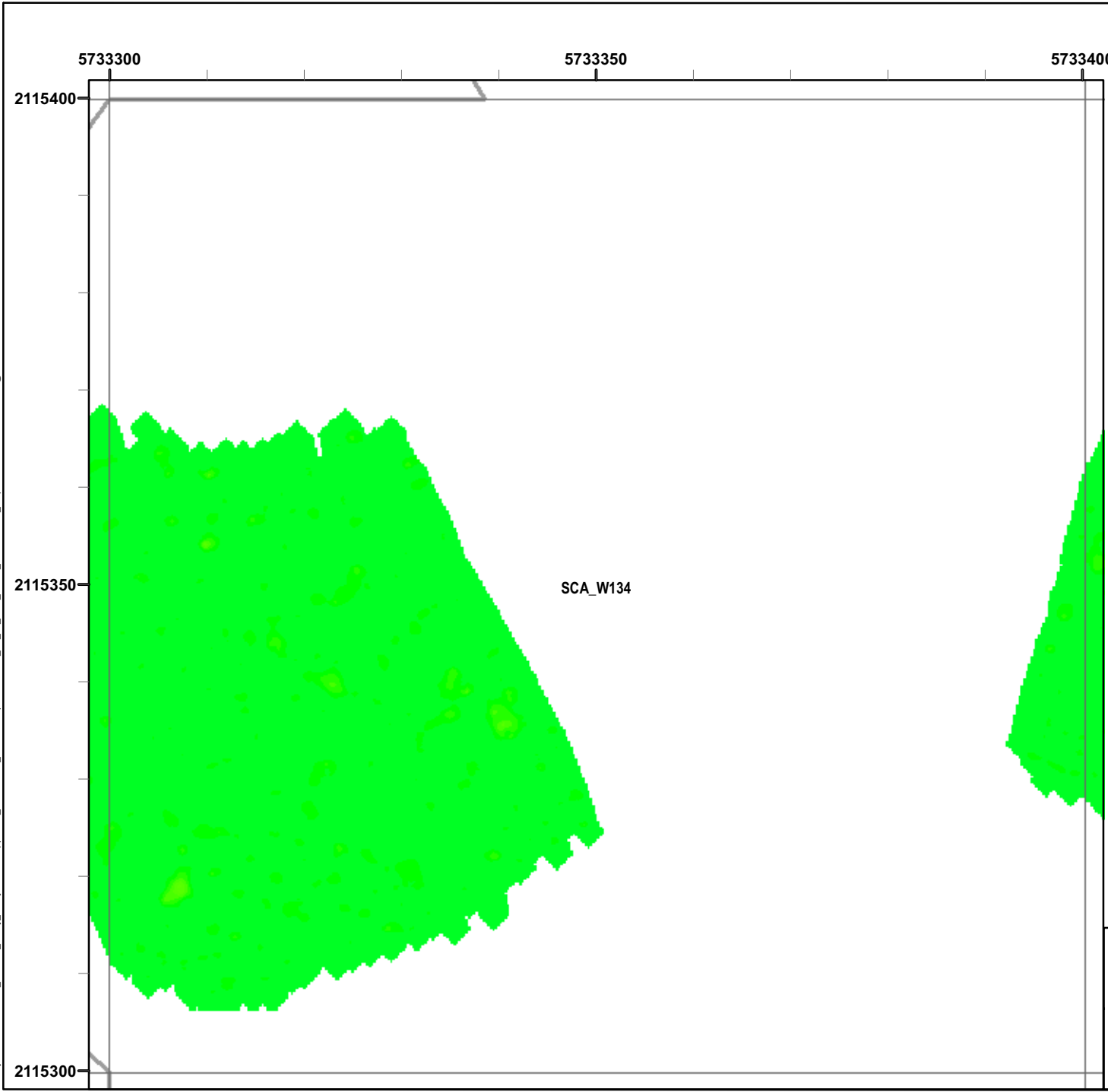


EM61 QC-2 Results
Outside the Roadway Alignment
and Utility Corridor

FORA ESCA RP
 Monterey County, California

Map E2-198

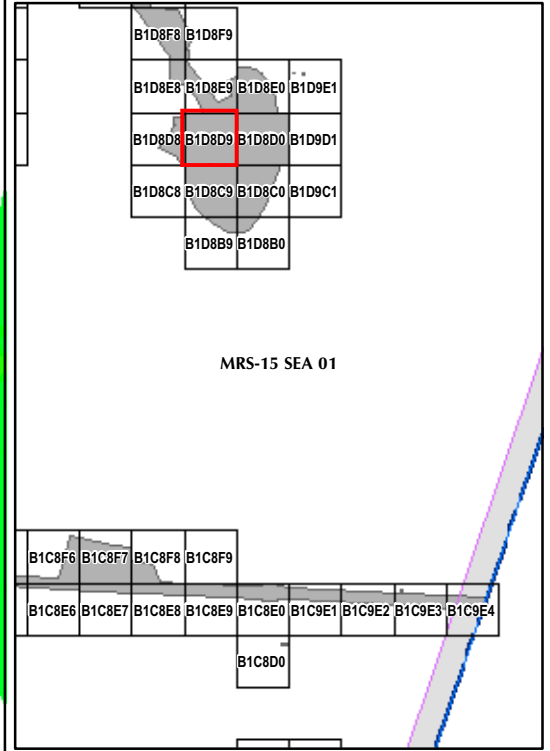
T:\Projects\Seaside\AAR_Outside_Rdwy_UTILITY\Corridor\Appendix_EM61\QC2_Results_MapBooks\06.mxd - 1/13/2011 @ 2:43:22 PM



Legend

Grid B1D8D9

- 6012 Target Location
 - Seaside MRA Boundary
 - Roadway Alignment
 - SCA Polygons (Investigation Areas)
 - Utility Corridor
 - MRS Boundary
- Response (Stack)**
mV
- | | | | | | | | | | | | |
|-----|-----|-----|-----|-----|-----|-----|------|------|------|------|------|
| 0.5 | 2.1 | 3.6 | 5.1 | 6.7 | 8.2 | 9.7 | 11.3 | 13.3 | 15.4 | 17.4 | 19.5 |
|-----|-----|-----|-----|-----|-----|-----|------|------|------|------|------|



State Plane California IV, NAD 1983 (U.S. Survey Foot)

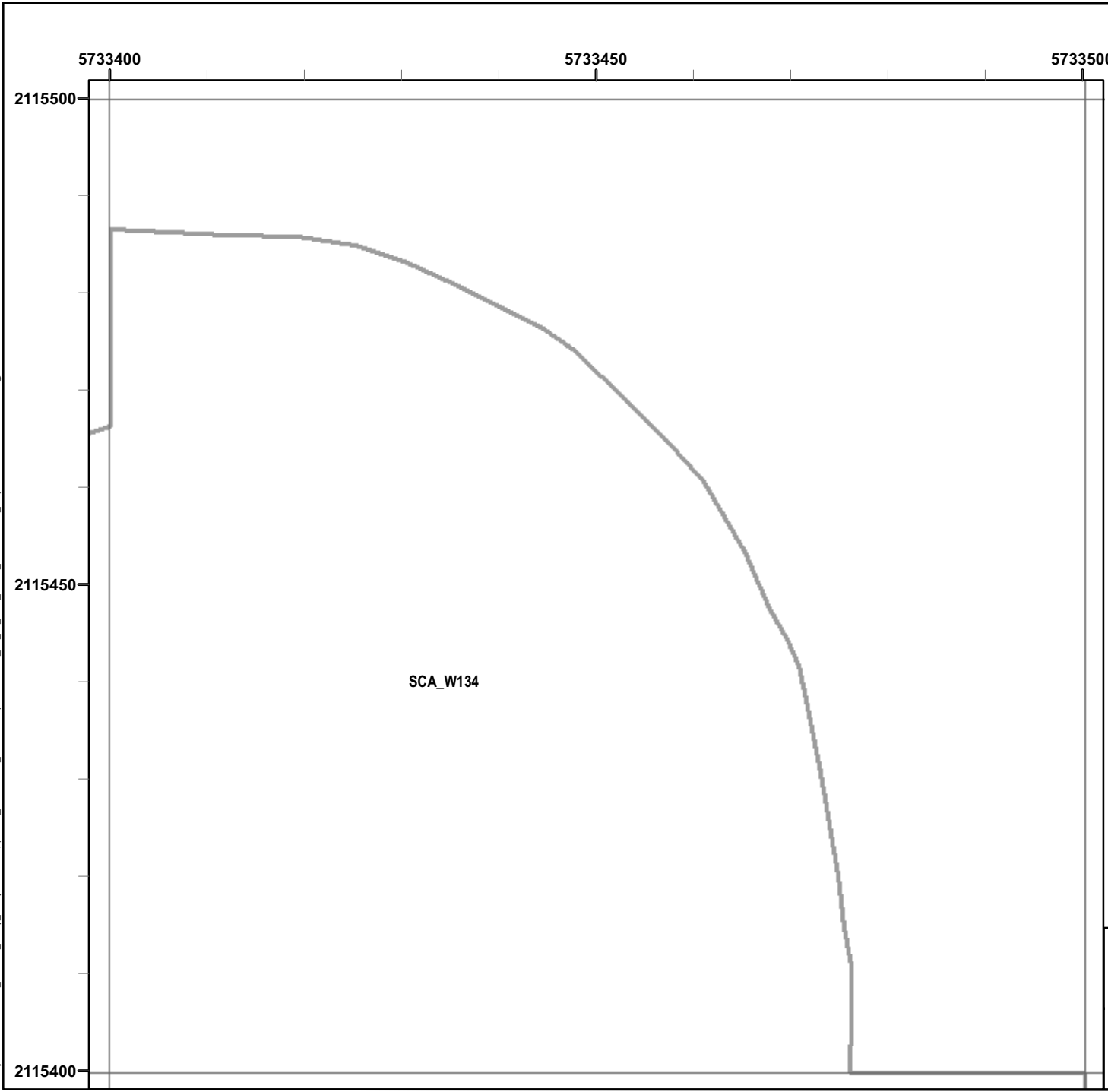


EM61 QC-2 Results
Outside the Roadway Alignment
and Utility Corridor

FORA ESCA RP
 Monterey County, California

Map E2-199


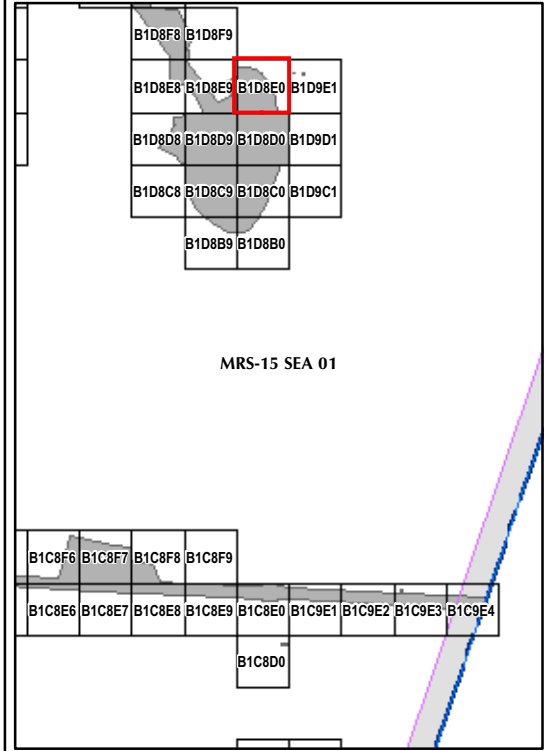
T:\Projects\Seaside\AAR_Outside_Roadway_UTILITYCorridor\Appendix_EM61\QC2_Results_MapBooks\2010_07_26_SEA_EM61_QC2Results_MapBook06.mxd - 1/13/2011 @ 2:43:22 PM



Legend

Grid B1D8E0

- 6012 Target Location
- Seaside MRA Boundary
- Roadway Alignment
- SCA Polygons (Investigation Areas)
- Utility Corridor
- MRS Boundary

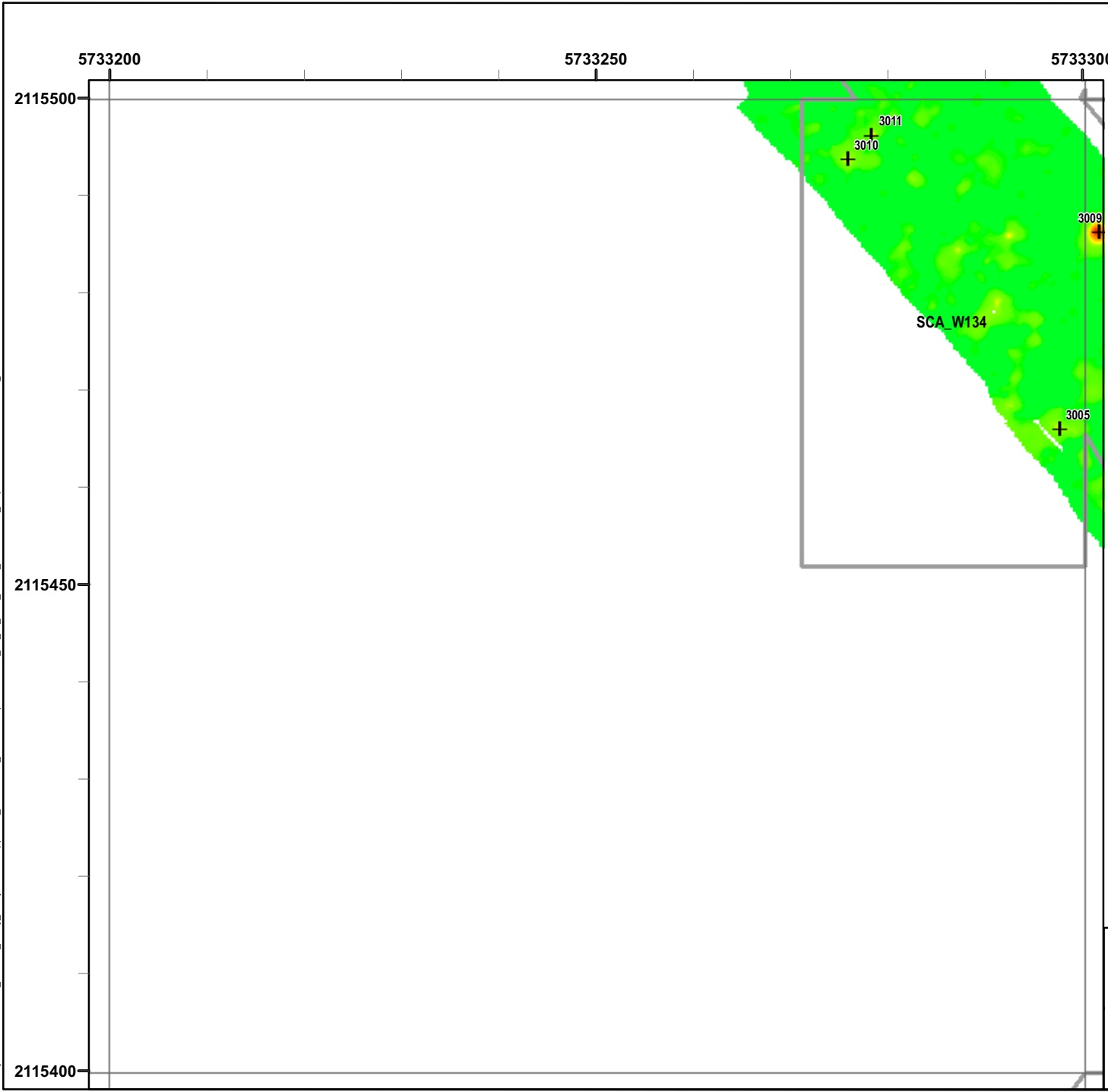


EM61 QC-2 Results
Outside the Roadway Alignment
and Utility Corridor

FORA ESCA RP
 Monterey County, California

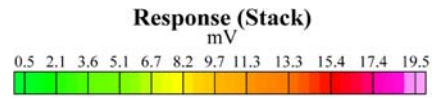
Map E2-200

T:\Projects\Seaside\AAR_Outside_Rdwy_UTILITYCorridor\Appendix_EM61\QC2_Results_MapBooks\2010_07_26_SEA_EM61_QC2Results_MapBook06.mxd - 1/13/2011 @ 2:43:22 PM


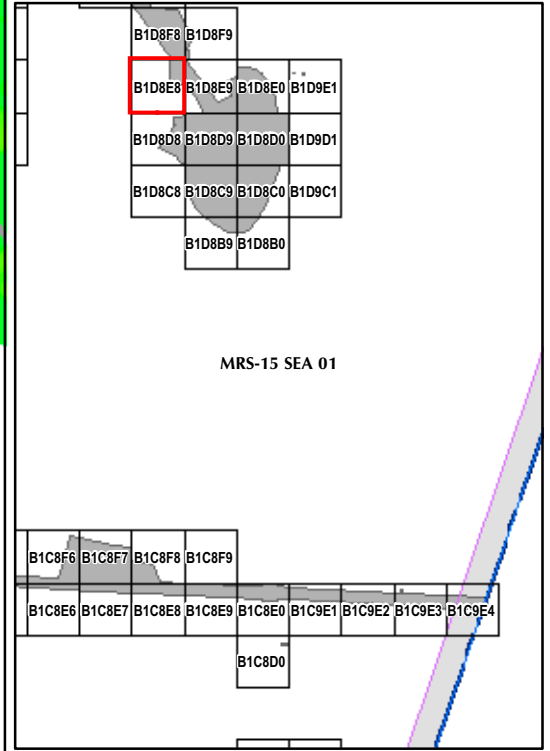


Legend

- 6012 Target Location
- Seaside MRA Boundary
- Roadway Alignment
- SCA Polygons (Investigation Areas)
- Utility Corridor
- MRS Boundary



Grid B1D8E8

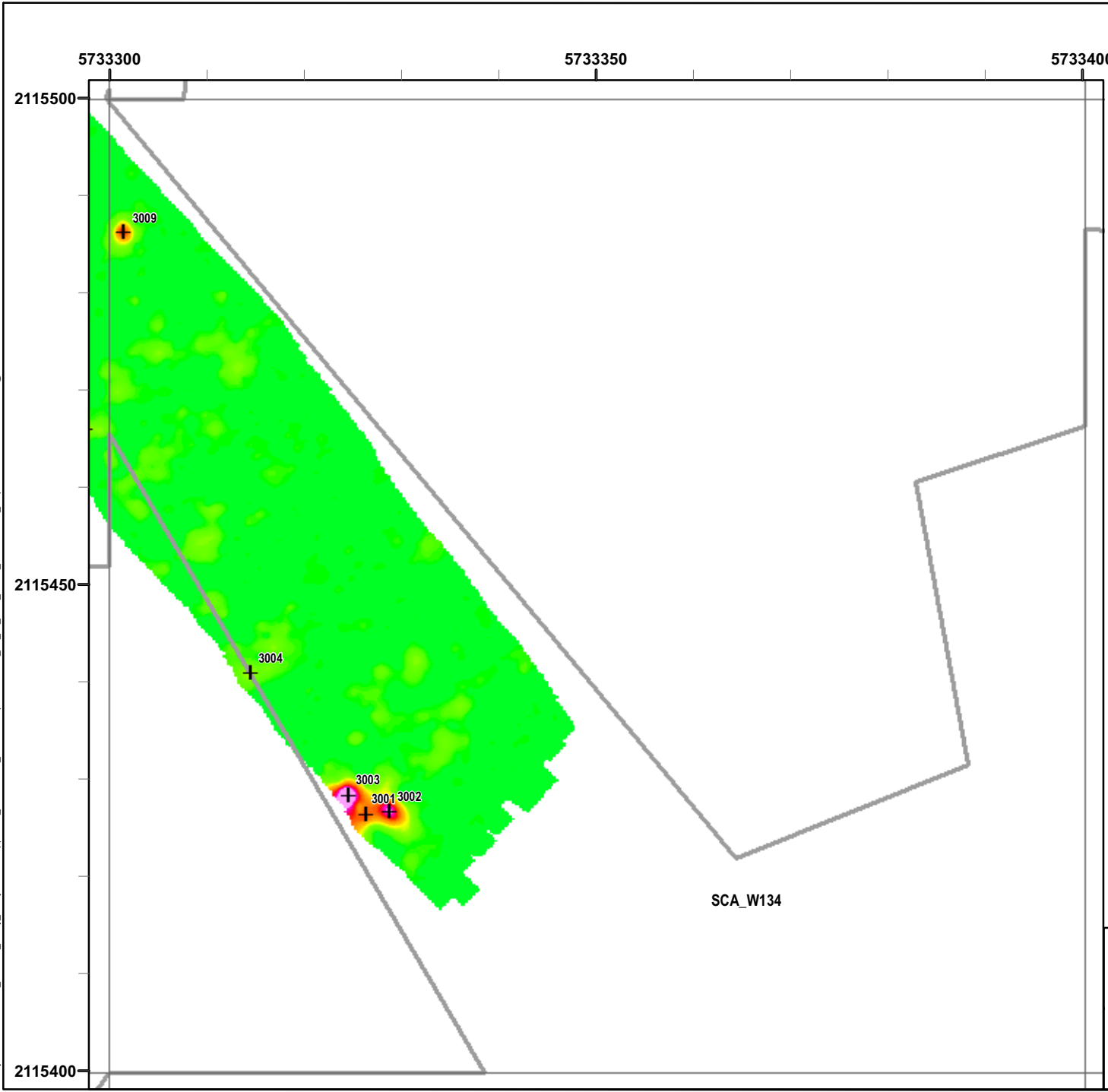


EM61 QC-2 Results
Outside the Roadway Alignment
and Utility Corridor

FORA ESCA RP
 Monterey County, California

Map E2-201


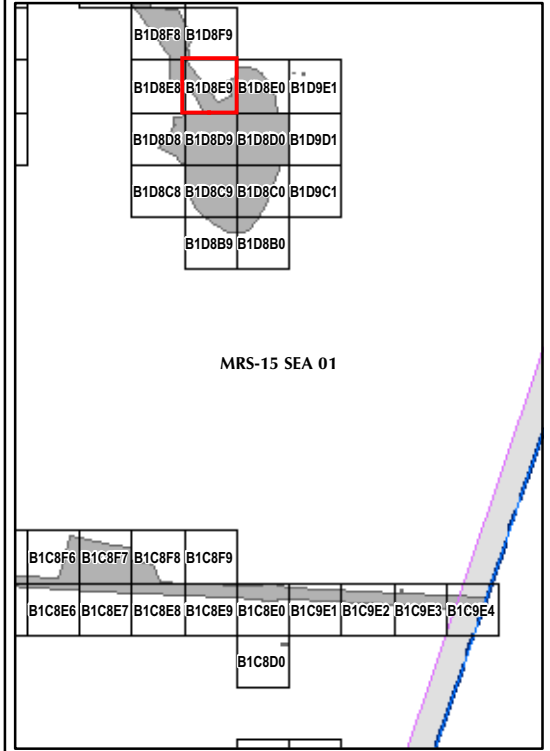
T:\Projects\Seaside\AAR_Outside_Rdwy_UTILITYCorridor\Appendix_EM61\QC2_Results_MapBooks\2010_07_26_SEA_EM61_QC2Results_MapBook06.mxd - 1/13/2011 @ 2:43:22 PM



Legend

Grid B1D8E9

- 6012 Target Location
- Seaside MRA Boundary
- Roadway Alignment
- SCA Polygons (Investigation Areas)
- Utility Corridor
- MRS Boundary

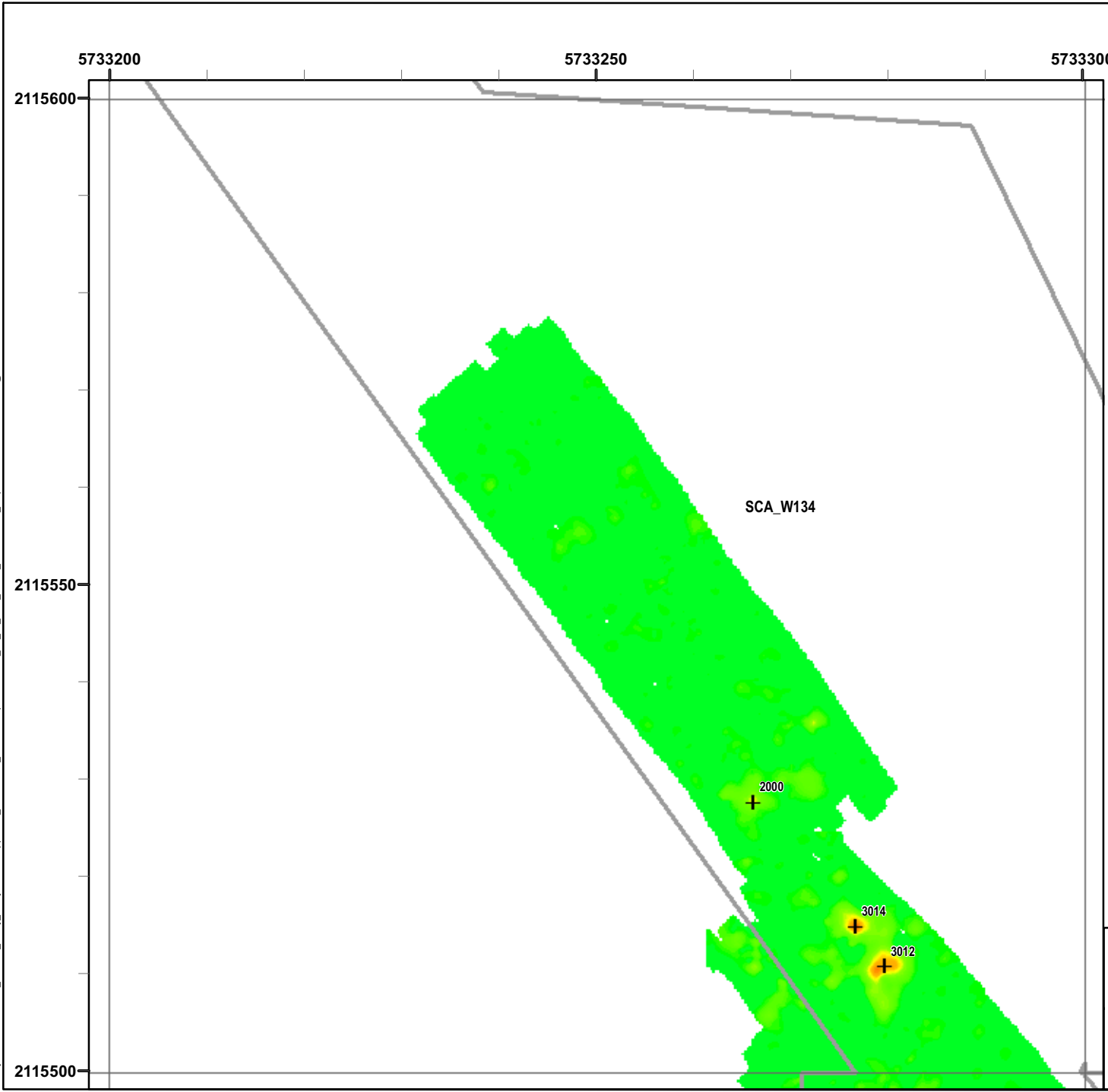


EM61 QC-2 Results
Outside the Roadway Alignment
and Utility Corridor

FORA ESCA RP
 Monterey County, California

Map E2-202

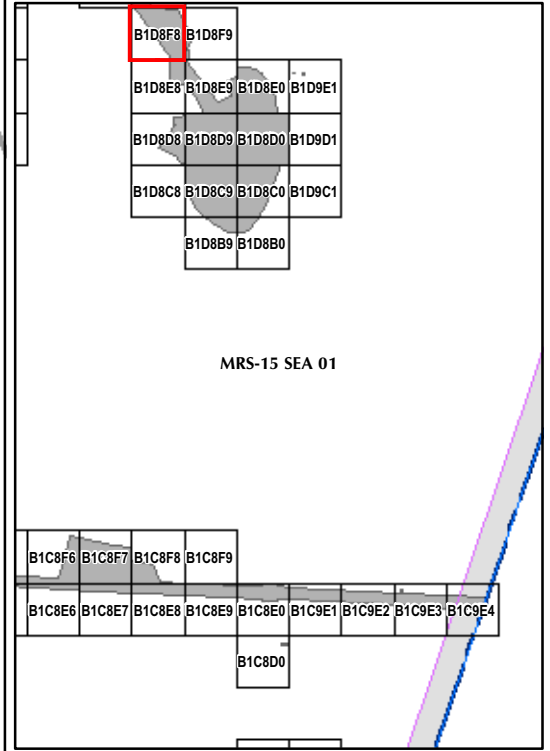
T:\Projects\Seaside\AAR_Outside_Rdwy_UTILITYCorridor\Appendix_EM61\QC2_Results_MapBooks\2010_07_26_SEA_EM61_QC2Results_MapBook06.mxd - 1/13/2011 @ 2:43:22 PM



Legend

Grid B1D8F8

- 6012 Target Location
- Seaside MRA Boundary
- Roadway Alignment
- SCA Polygons (Investigation Areas)
- Utility Corridor
- MRS Boundary



State Plane California IV, NAD 1983 (U.S. Survey Foot)

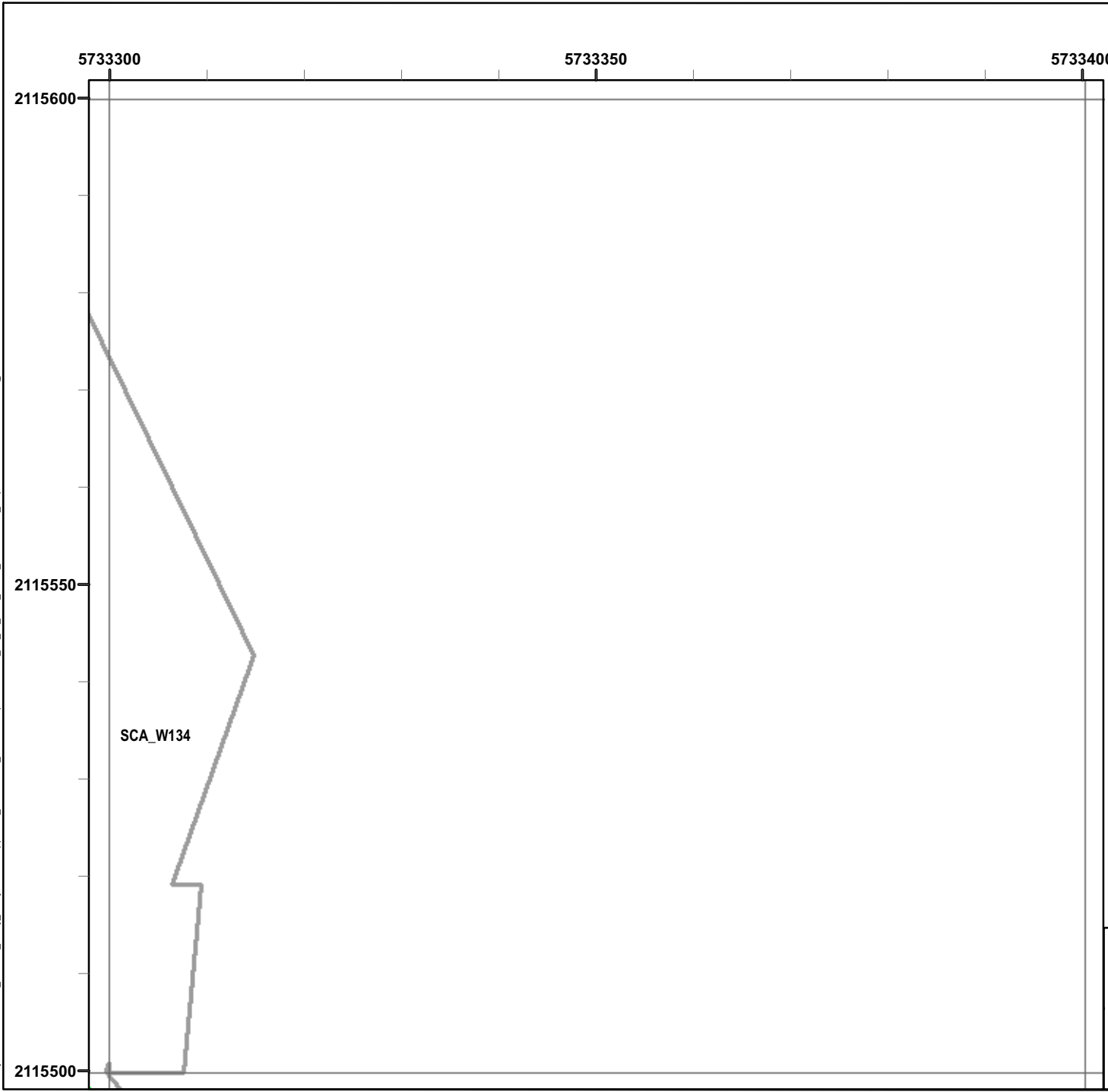


EM61 QC-2 Results
Outside the Roadway Alignment
and Utility Corridor

FORA ESCA RP
Monterey County, California

Map E2-203


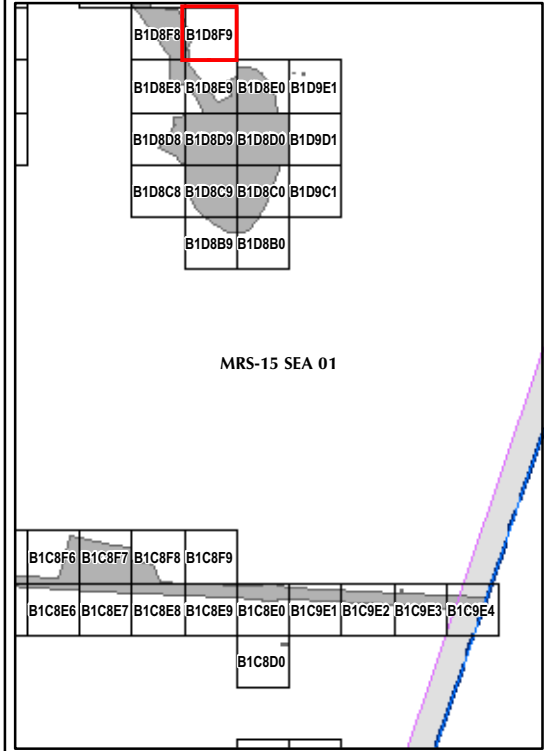
T:\Projects\Seaside\AAR_Outside_Rdwy_UTILITYCorridor\Appendix_EM61\QC2_Results_MapBooks\2010_07_26_SEA_EM61_QC2Results_MapBook06.mxd - 1/13/2011 @ 2:43:22 PM



Legend

Grid B1D8F9

- 6012 Target Location
- Seaside MRA Boundary
- Roadway Alignment
- SCA Polygons (Investigation Areas)
- Utility Corridor
- MRS Boundary




EM61 QC-2 Results
Outside the Roadway Alignment
and Utility Corridor

FORA ESCA RP
 Monterey County, California

Map E2-204


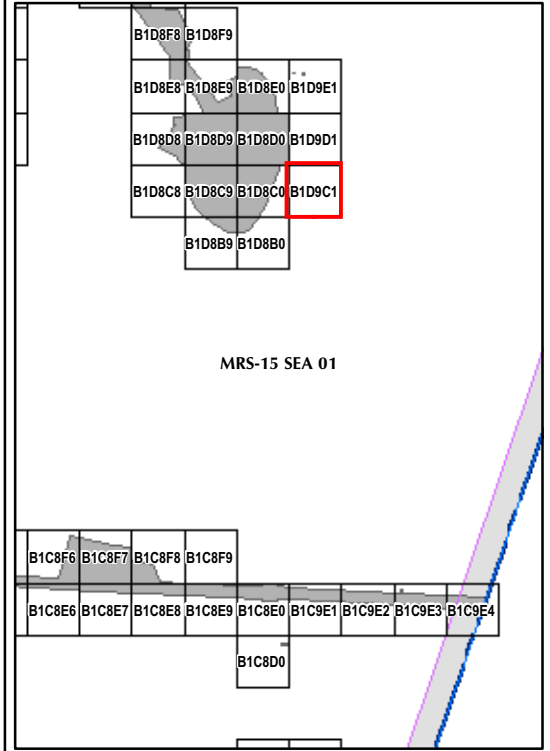
T:\Projects\Seaside\AAR_Outside_Rdwy_UTILITYCorridor\Appendix_EM61\QC2_Results_MapBooks\2010_07_26_SEA_EM61_QC2Results_MapBook06.mxd - 1/13/2011 @ 2:43:22 PM



Legend

Grid B1D9C1

- 6012 Target Location
- Seaside MRA Boundary
- Roadway Alignment
- SCA Polygons (Investigation Areas)
- Utility Corridor
- MRS Boundary



EM61 QC-2 Results
Outside the Roadway Alignment
and Utility Corridor

FORA ESCA RP
 Monterey County, California

Map E2-205

T:\Projects\Seaside\AAR_Outside_Rdwy_UTILITYCorridor\Appendix_EM61\QC2_Results_MapBooks\2010_07_26_SEA_EM61_QC2Results_MapBook06.mxd - 1/13/2011 @ 2:43:22 PM

5733500 5733550 5733600







2115400


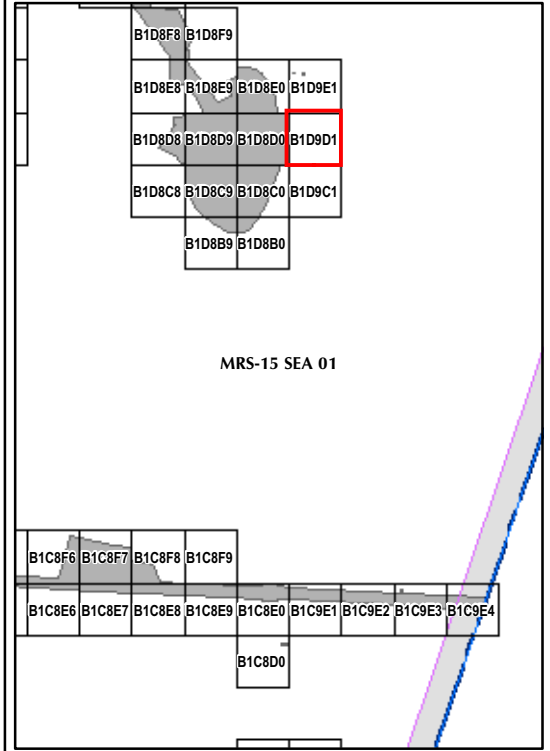
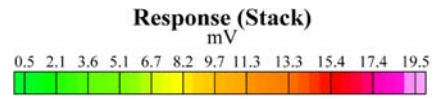
2115350 SCA_W134




2115300

Legend


Grid B1D9D1

-  6012 Target Location
-  Seaside MRA Boundary
-  Roadway Alignment
-  SCA Polygons (Investigation Areas)
-  Utility Corridor
-  MRS Boundary



  	<p>EM61 QC-2 Results Outside the Roadway Alignment and Utility Corridor</p> <p>FORA ESCA RP Monterey County, California</p>
	<p>Map E2-206</p>


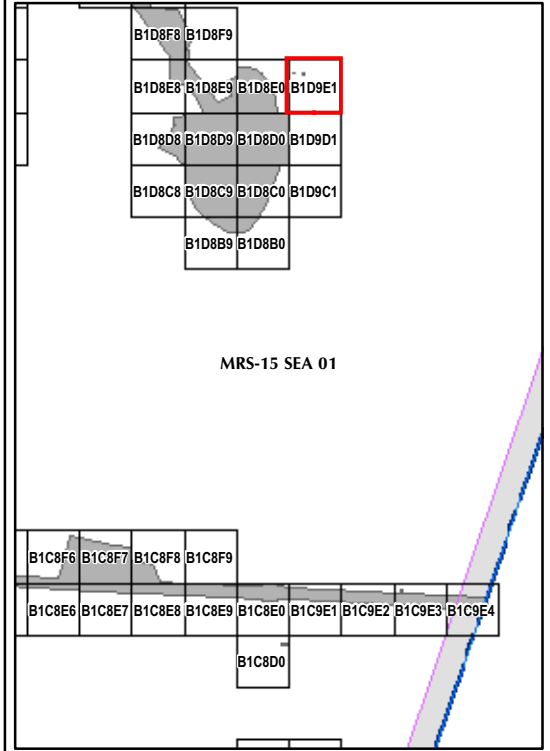
T:\Projects\Seaside\AAR_Outside_Rdwy_UTILITYCorridor\Appendix_EM61\QC2_Results_MapBooks\2010_07_26_SEA_EM61_QC2Results_MapBook06.mxd - 1/13/2011 @ 2:43:22 PM



Legend

Grid B1D9E1

- 6012 Target Location
- Seaside MRA Boundary
- Roadway Alignment
- SCA Polygons (Investigation Areas)
- Utility Corridor
- MRS Boundary

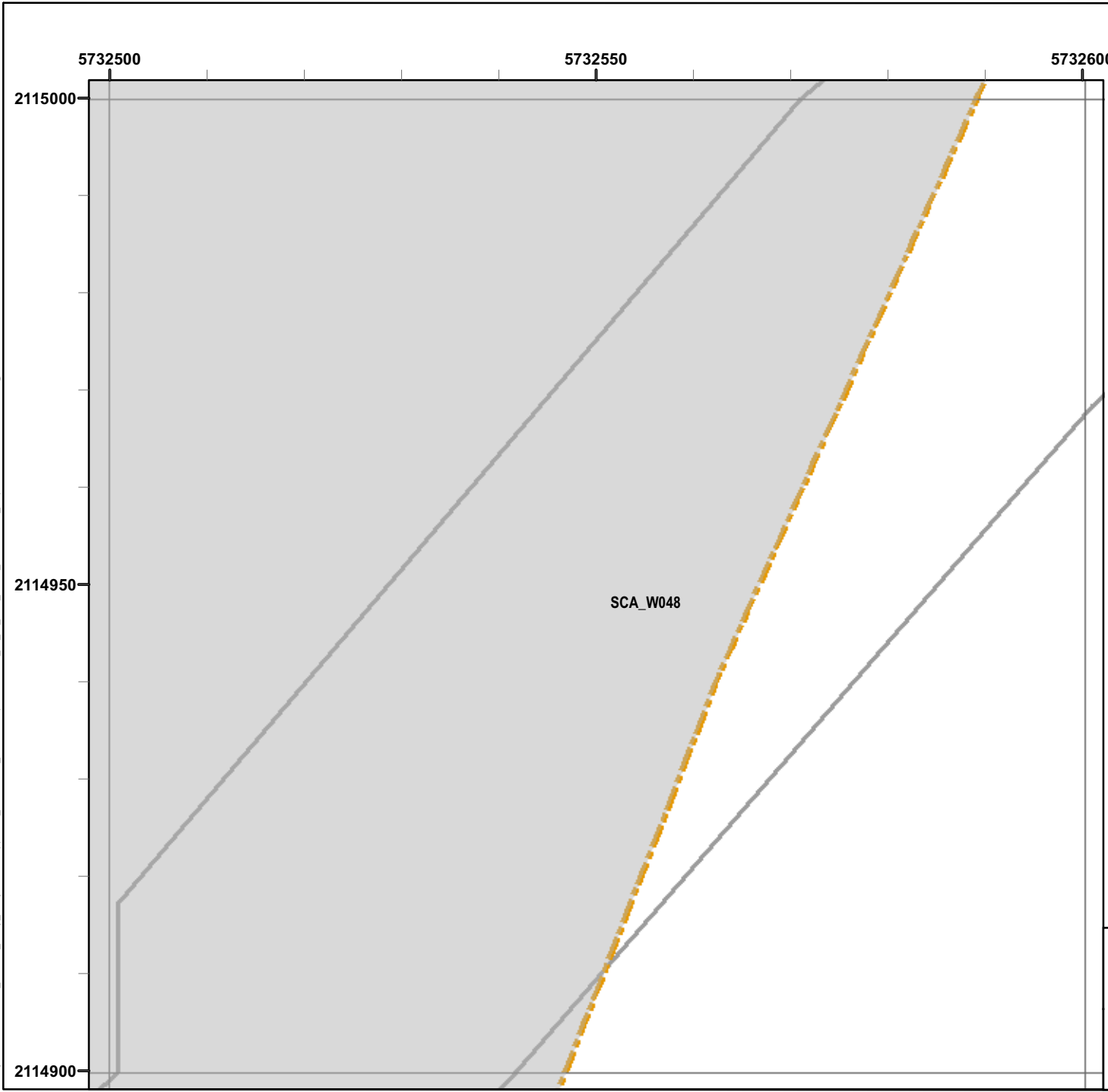


EM61 QC-2 Results
Outside the Roadway Alignment
and Utility Corridor

FORA ESCA RP
Monterey County, California

Map E2-207

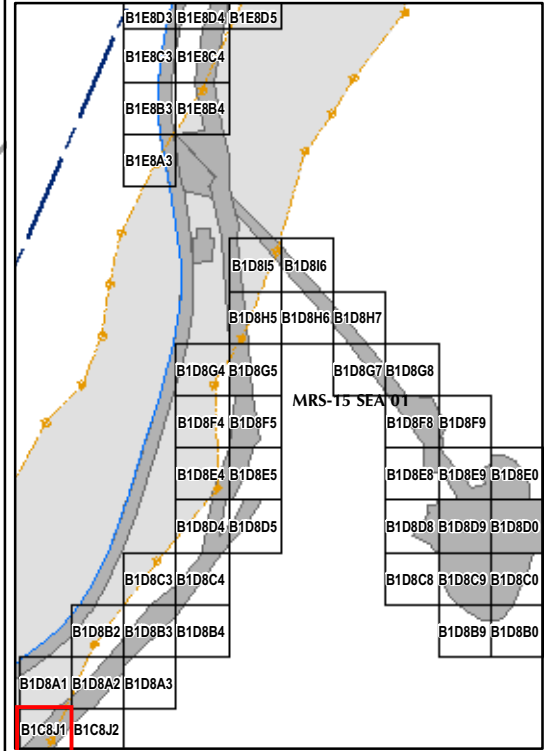
T:\Projects\Seaside\AAR_Outside_Rdwy_UtilityCorridor\Appendix_EM61QC2_Results\Mapbooks\2010_07_26_SEA_EIM81_OC2Results_MapBook07.mxd - 1/13/2011 @ 2:42:35 PM



Legend

Grid B1C8J1

- 6012 Target Location
- Seaside MRA Boundary
- Roadway Alignment
- SCA Polygons (Investigation Areas)
- Utility Corridor
- MRS Boundary



State Plane California IV, NAD 1983 (U.S. Survey Foot)

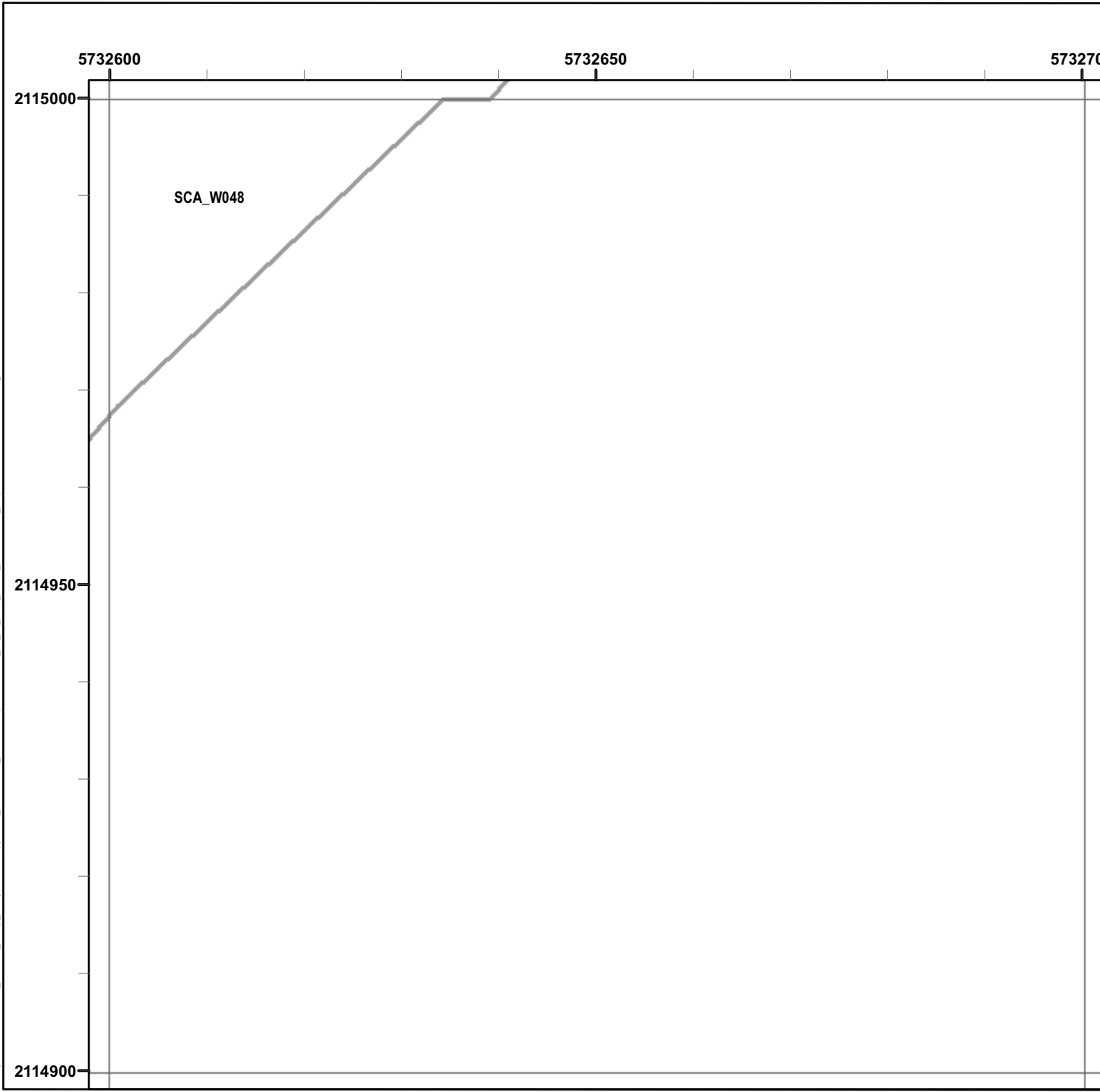


EM61 QC-2 Results
Outside the Roadway Alignment
and Utility Corridor

FORA ESCA RP
Monterey County, California

Map E2-208


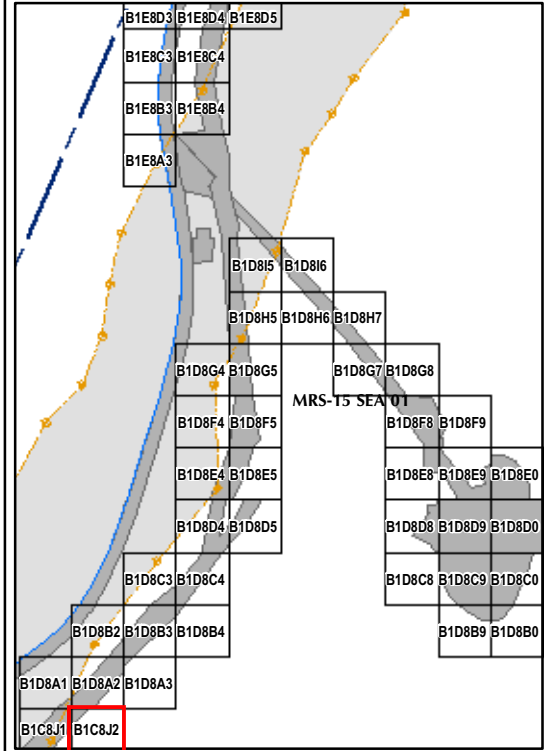
T:\Projects\Seaside\AAR_Outside_Rdwy_UtilityCorridor\Appendix_EM61\QC2_Results\Mapbooks\2010_07_26_SEA_EIM81_OC2Results_MapBook07.mxd - 1/13/2011 @ 2:42:35 PM



Legend

Grid B1C8J2

- 6012 Target Location
- Seaside MRA Boundary
- Roadway Alignment
- SCA Polygons (Investigation Areas)
- Utility Corridor
- MRS Boundary

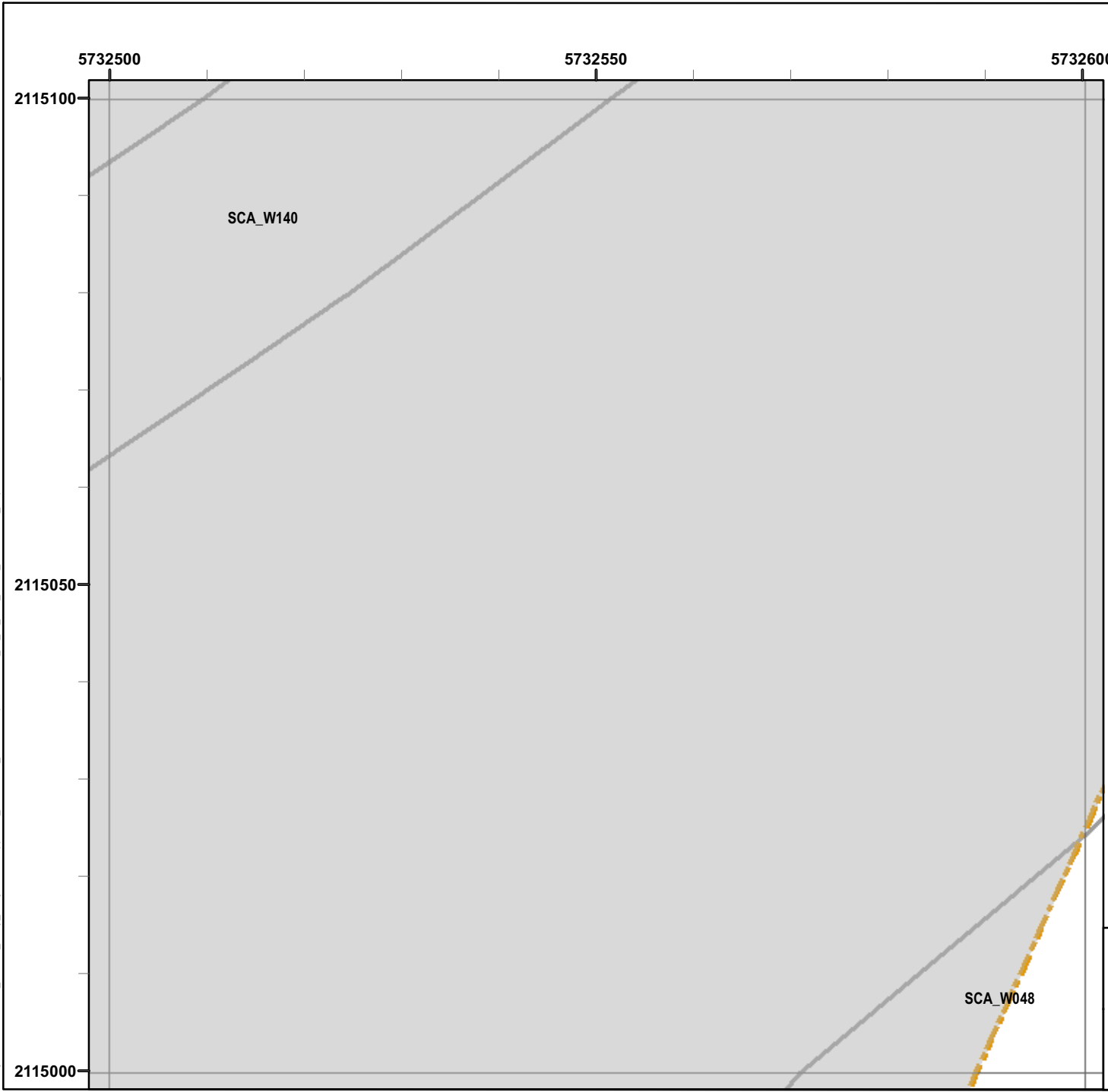


EM61 QC-2 Results
Outside the Roadway Alignment
and Utility Corridor

FORA ESCA RP
 Monterey County, California

Map E2-209


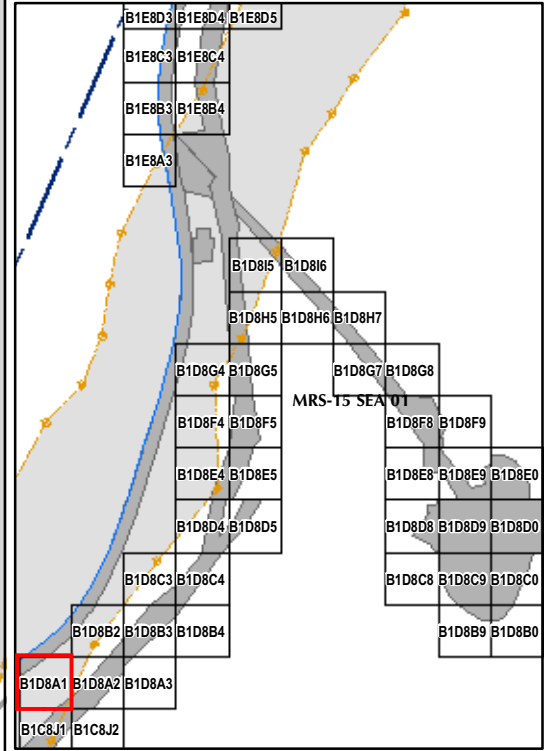
T:\Projects\Seaside\AAR_Outside_Rdwy_UTILITY\Corridor\Appendix_EM61\QC2_Results\MapBooks\2010_07_26_SEA_EIM81_OC2Results_MapBook07.mxd - 1/13/2011 @ 2:42:35 PM



Legend

Grid B1D8A1

- 6012 Target Location
- Seaside MRA Boundary
- Roadway Alignment
- SCA Polygons (Investigation Areas)
- Utility Corridor
- MRS Boundary

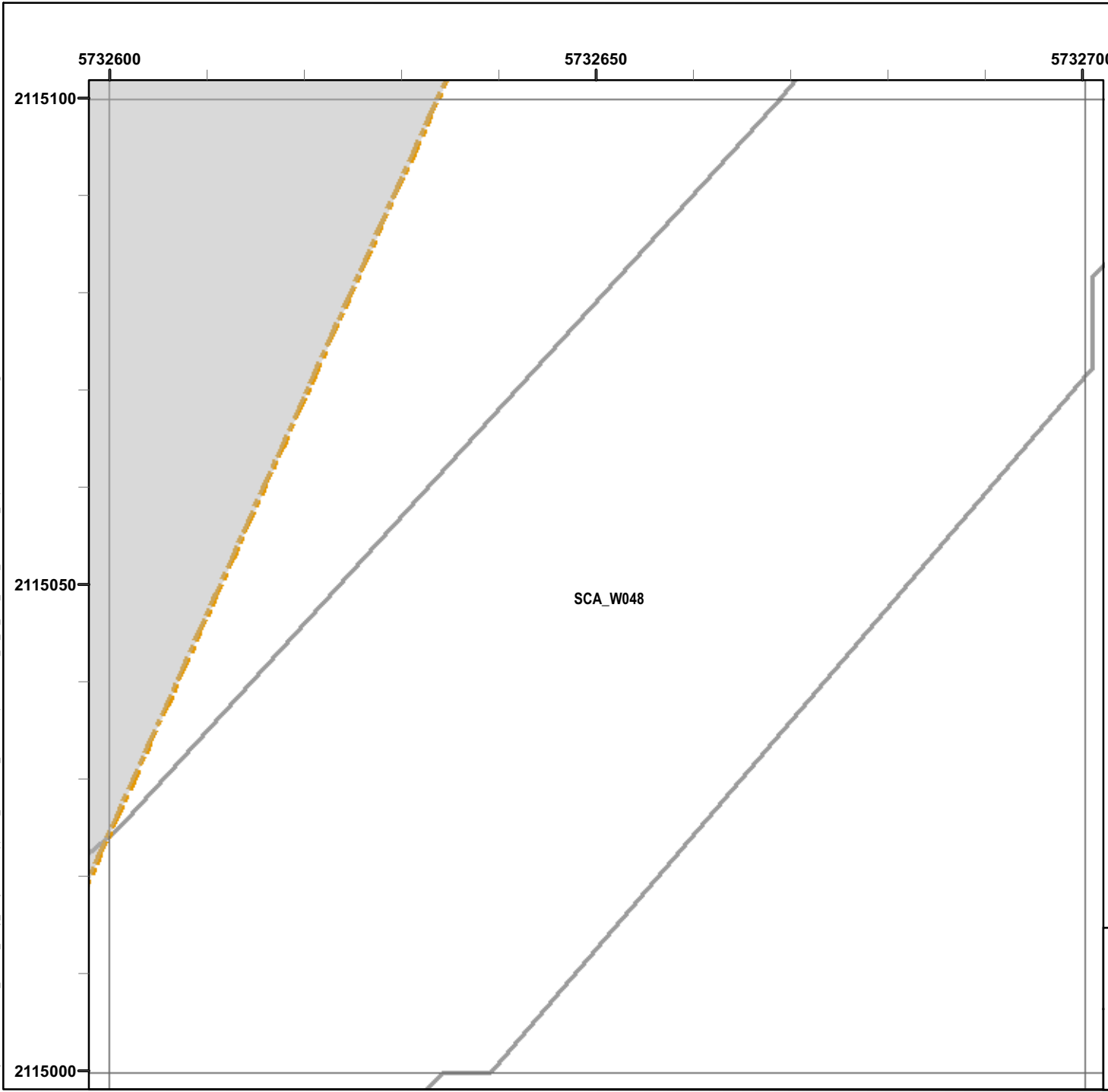


EM61 QC-2 Results
Outside the Roadway Alignment
and Utility Corridor

FORA ESCA RP
 Monterey County, California

Map E2-210

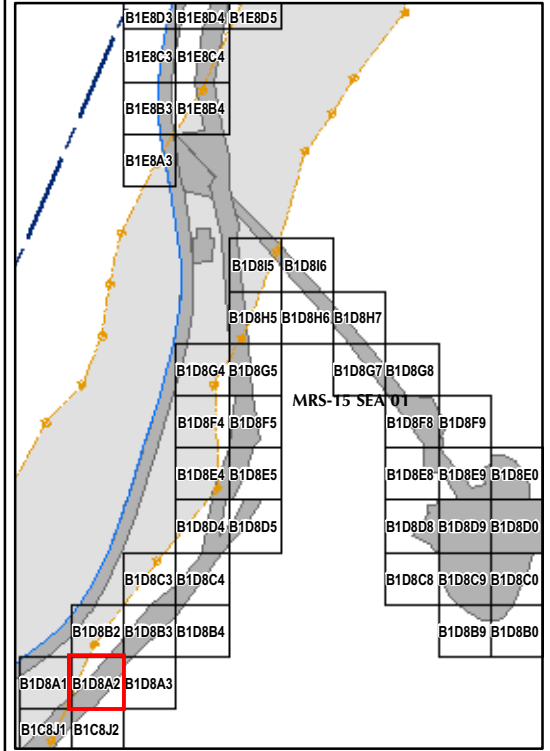
T:\Projects\Seaside\AAR_Outside_Rdwy_UTILITY\Corridor\Appendix_EM61\QC2_Results\Mapbooks\2010_07_26_SEA_EIM61_OC2Results_MapBook07.mxd - 1/13/2011 @ 2:42:35 PM




Legend

- 6012 Target Location
- Seaside MRA Boundary
- Roadway Alignment
- SCA Polygons (Investigation Areas)
- Utility Corridor
- MRS Boundary

Grid B1D8A2



State Plane California IV, NAD 1983 (U.S. Survey Foot)



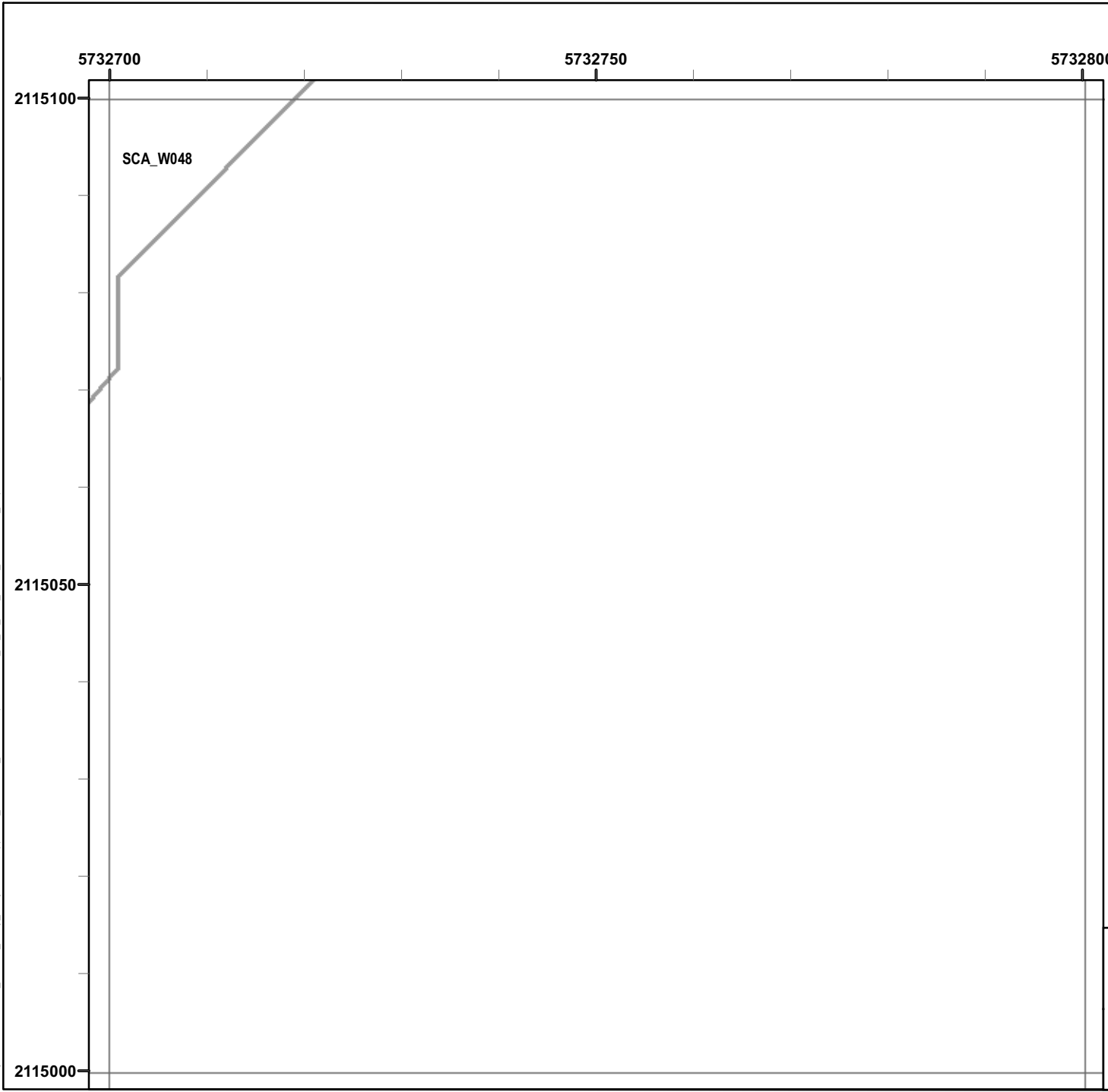
EM61 QC-2 Results

Outside the Roadway Alignment and Utility Corridor

FORA ESCA RP
Monterey County, California

Map E2-211

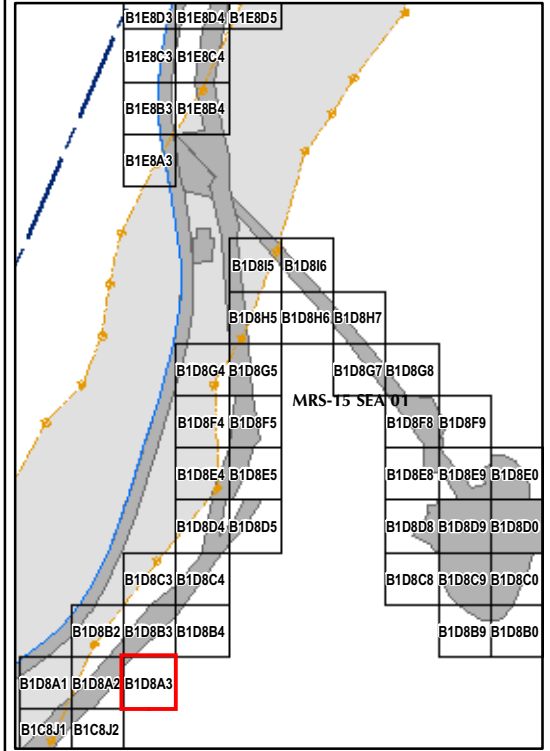
T:\Projects\Seaside\AAR_Outside_Rdwy_UTILITY\CORRIDOR\Appendix_EM61\QC2_Results\Mapbooks\2010_07_26_SEA_EIM81_OC2Results_MapBook07.mxd - 1/13/2011 @ 2:42:35 PM



Legend

Grid B1D8A3

- 6012 Target Location
- Seaside MRA Boundary
- Roadway Alignment
- SCA Polygons (Investigation Areas)
- Utility Corridor
- MRS Boundary



State Plane California IV, NAD 1983 (U.S. Survey Foot)

0 15 30 Feet

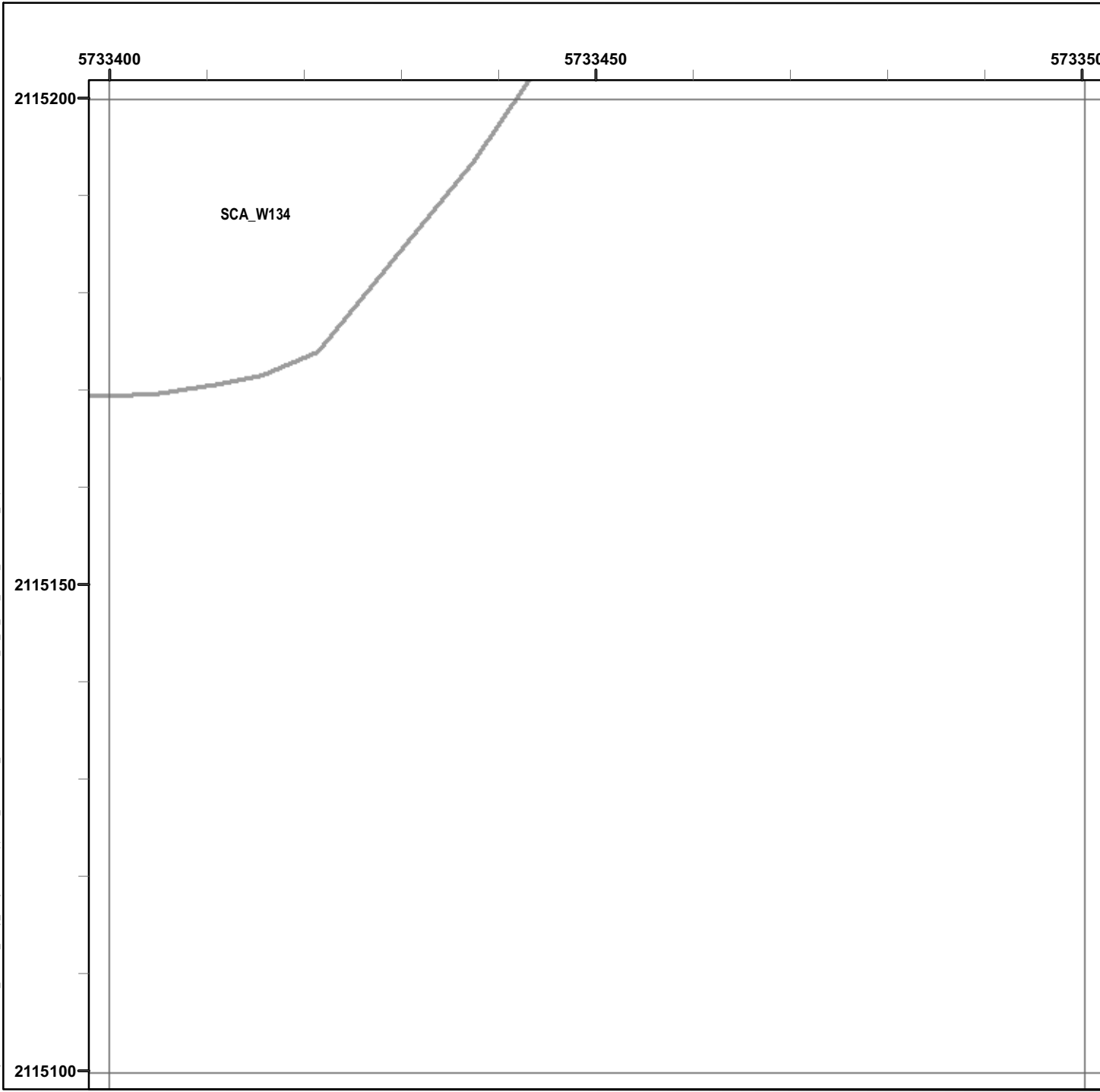


EM61 QC-2 Results
Outside the Roadway Alignment
and Utility Corridor

FORA ESCA RP
Monterey County, California

Map E2-212


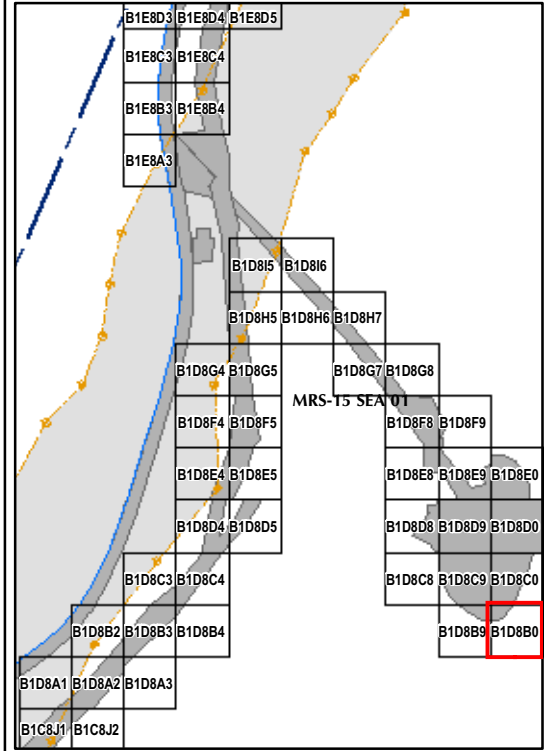
T:\Projects\Seaside\AAR_Outside_Rdwy_UtilityCorridor\Appendix_EM61\QC2_Results\Mapbooks\2010_07_26_SEA_EIM81_OC2Results_MapBook07.mxd - 1/13/2011 @ 2:42:35 PM



Legend

Grid B1D8B0

- 6012 Target Location
- Seaside MRA Boundary
- Roadway Alignment
- SCA Polygons (Investigation Areas)
- Utility Corridor
- MRS Boundary




EM61 QC-2 Results
Outside the Roadway Alignment
and Utility Corridor

FORA ESCA RP
 Monterey County, California


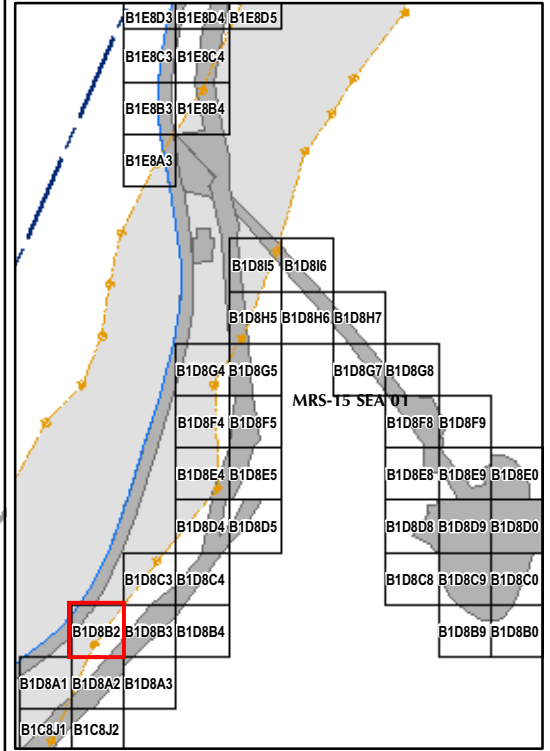
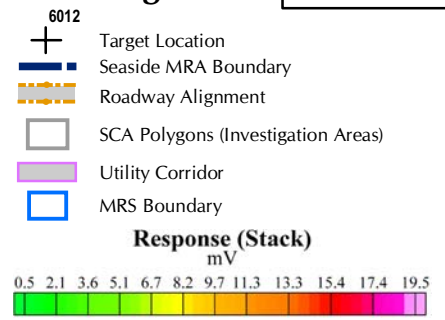
Map E2-213

T:\Projects\Seaside\AAR_Outside_Rdwy_UtilityCorridor\Appendix_EM61\QC2_Results\MapBooks\2010_07_26_SEA_EIM81_OC2Results_MapBook07.mxd - 1/13/2011 @ 2:42:35 PM



Legend

Grid B1D8B2

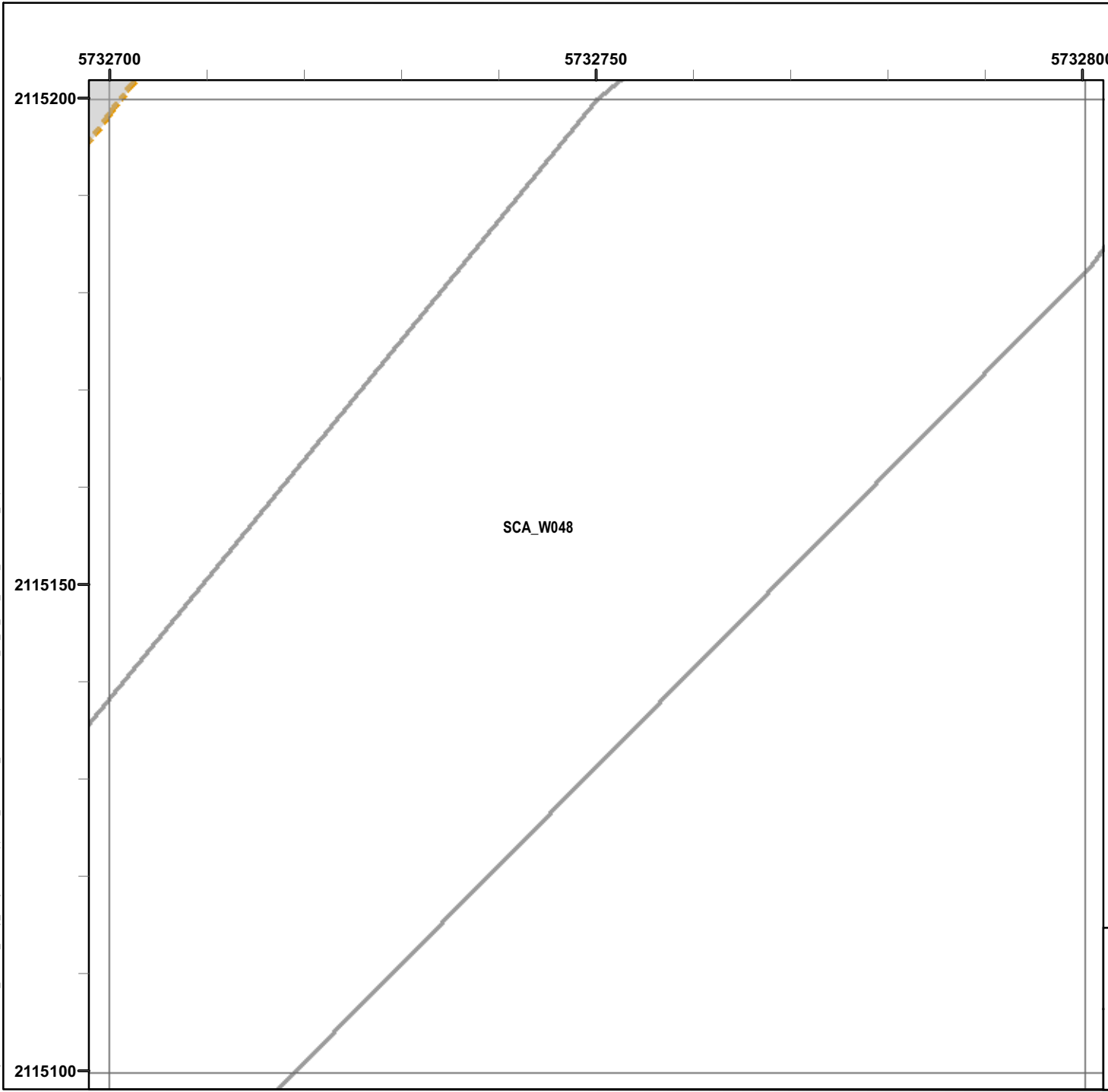


EM61 QC-2 Results
Outside the Roadway Alignment
and Utility Corridor

FORA ESCA RP
 Monterey County, California

Map E2-214

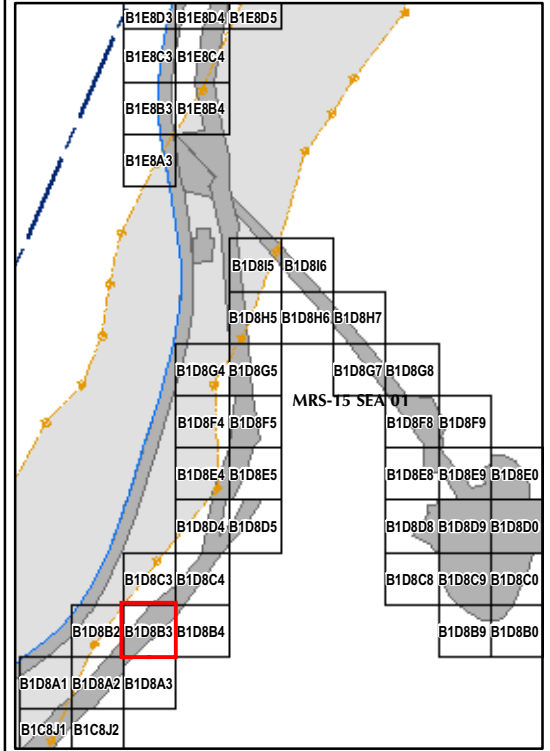
T:\Projects\Seaside\AAR_Outside_Rdwy_UTILITY\CORRIDOR\Appendix_EM61\QC2_Results\Mapbooks\2010_07_26_SEA_EIM81_OC2Results_MapBook07.mxd - 1/13/2011 @ 2:42:35 PM



Legend

Grid B1D8B3

- 6012 Target Location
- Seaside MRA Boundary
- Roadway Alignment
- SCA Polygons (Investigation Areas)
- Utility Corridor
- MRS Boundary



State Plane California IV, NAD 1983 (U.S. Survey Foot)

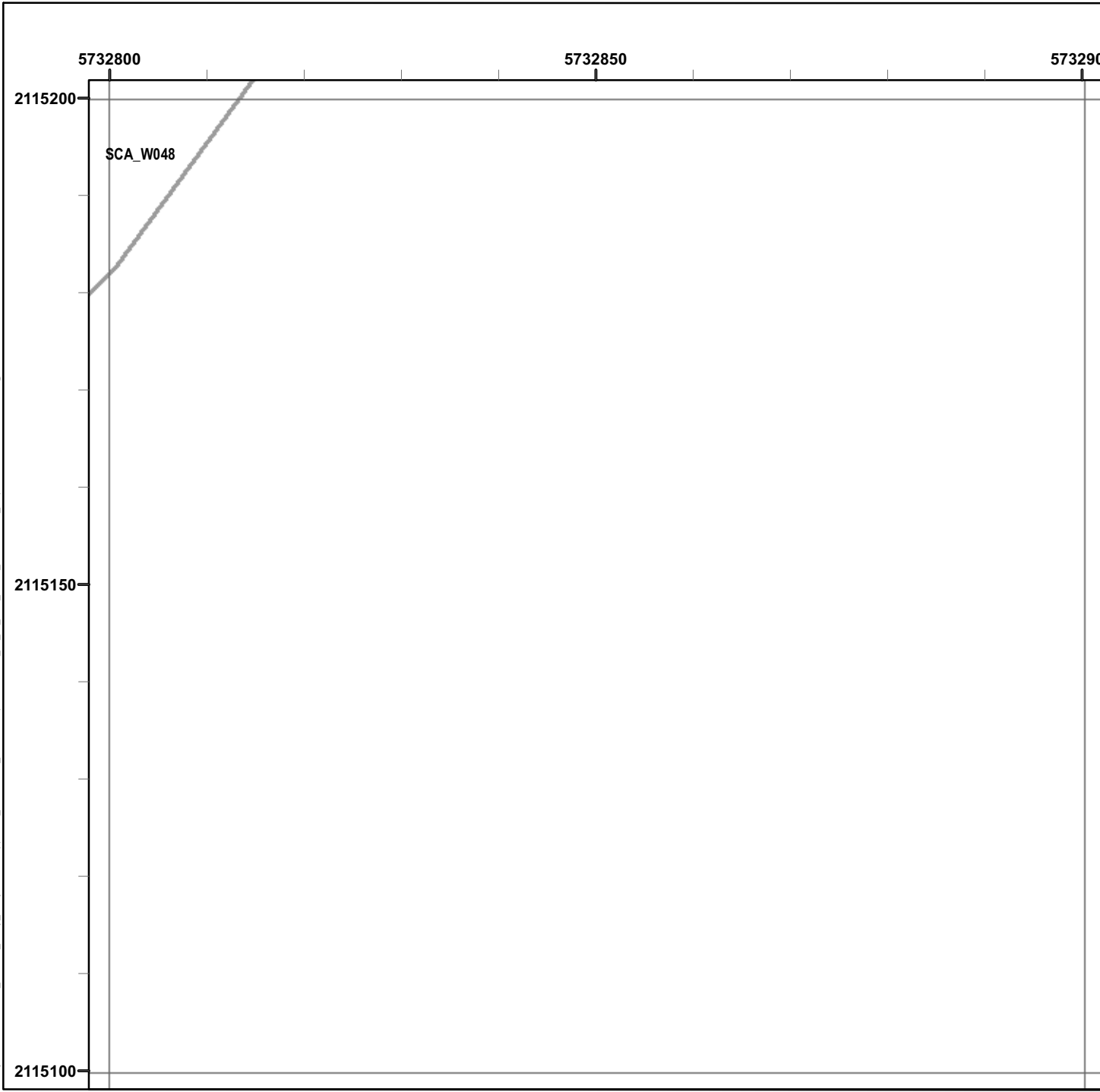


EM61 QC-2 Results
Outside the Roadway Alignment
and Utility Corridor

FORA ESCA RP
Monterey County, California

Map E2-215


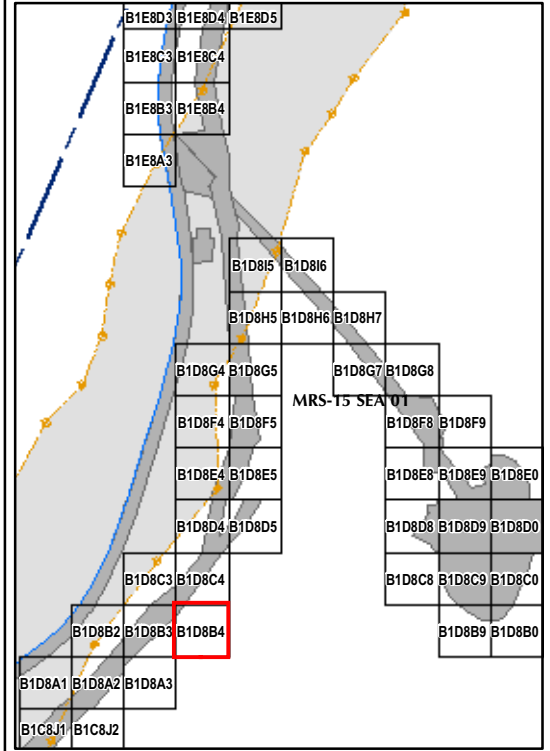
T:\Projects\Seaside\AAR_Outside_Rdwy_UtilityCorridor\Appendix_EM61\QC2_Results\MapBooks\2010_07_26_SEA_EIM81_OC2Results_MapBook07.mxd - 1/13/2011 @ 2:42:35 PM



Legend

Grid B1D8B4

- 6012 Target Location
- Seaside MRA Boundary
- Roadway Alignment
- SCA Polygons (Investigation Areas)
- Utility Corridor
- MRS Boundary

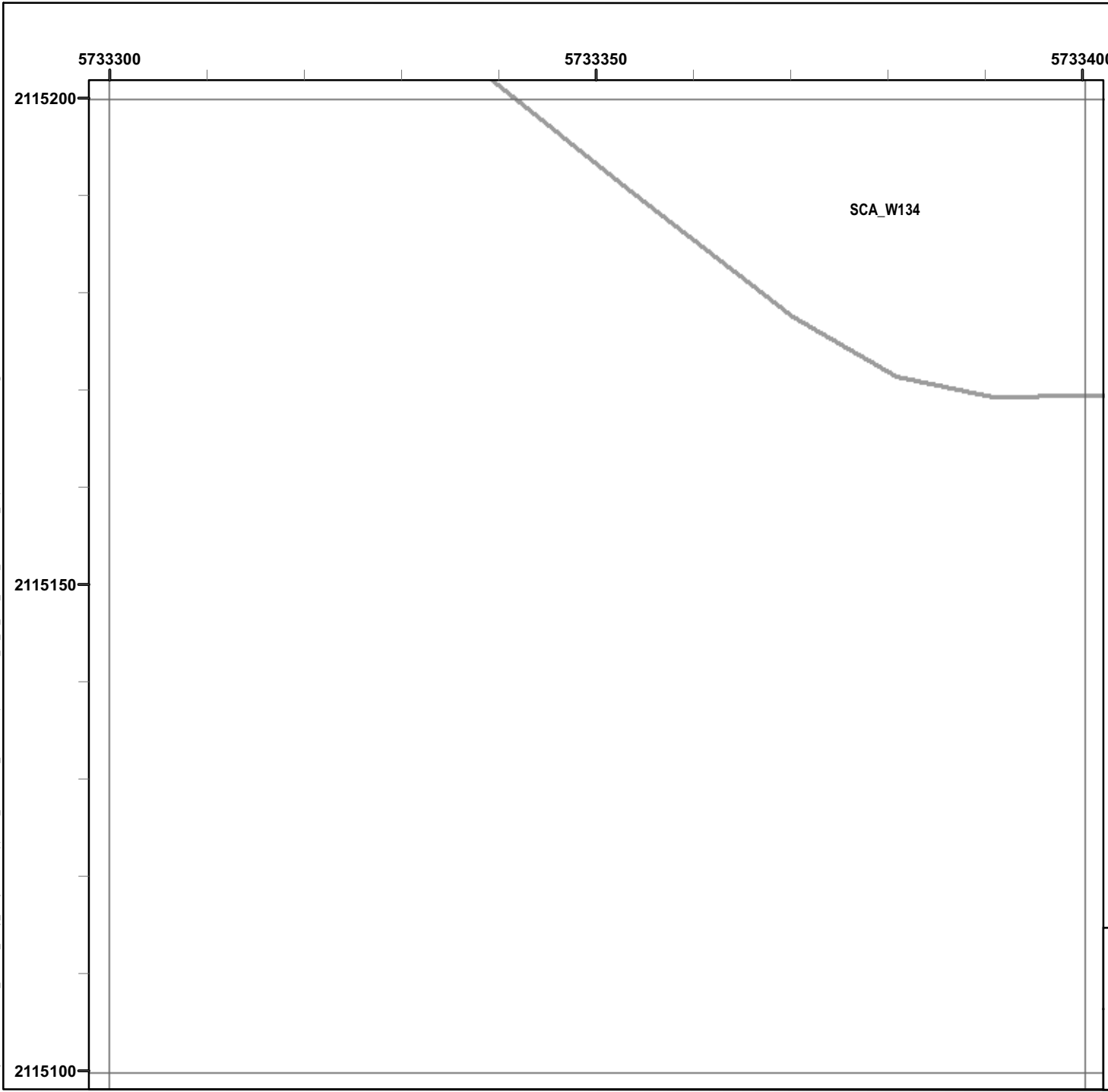


EM61 QC-2 Results
Outside the Roadway Alignment
and Utility Corridor

FORA ESCA RP
 Monterey County, California

Map E2-216


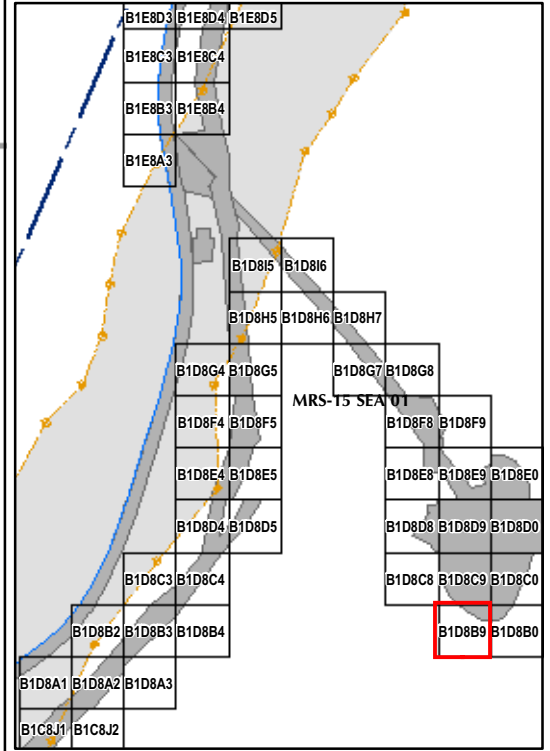
T:\Projects\Seaside\AAR_Outside_Rdwy_UtilityCorridor\Appendix_EM61\QC2_Results\Mapbooks\2010_07_26_SEA_EIM81_OC2Results_MapBook07.mxd - 1/13/2011 @ 2:42:35 PM



Legend

Grid B1D8B9

- 6012 Target Location
- Seaside MRA Boundary
- Roadway Alignment
- SCA Polygons (Investigation Areas)
- Utility Corridor
- MRS Boundary

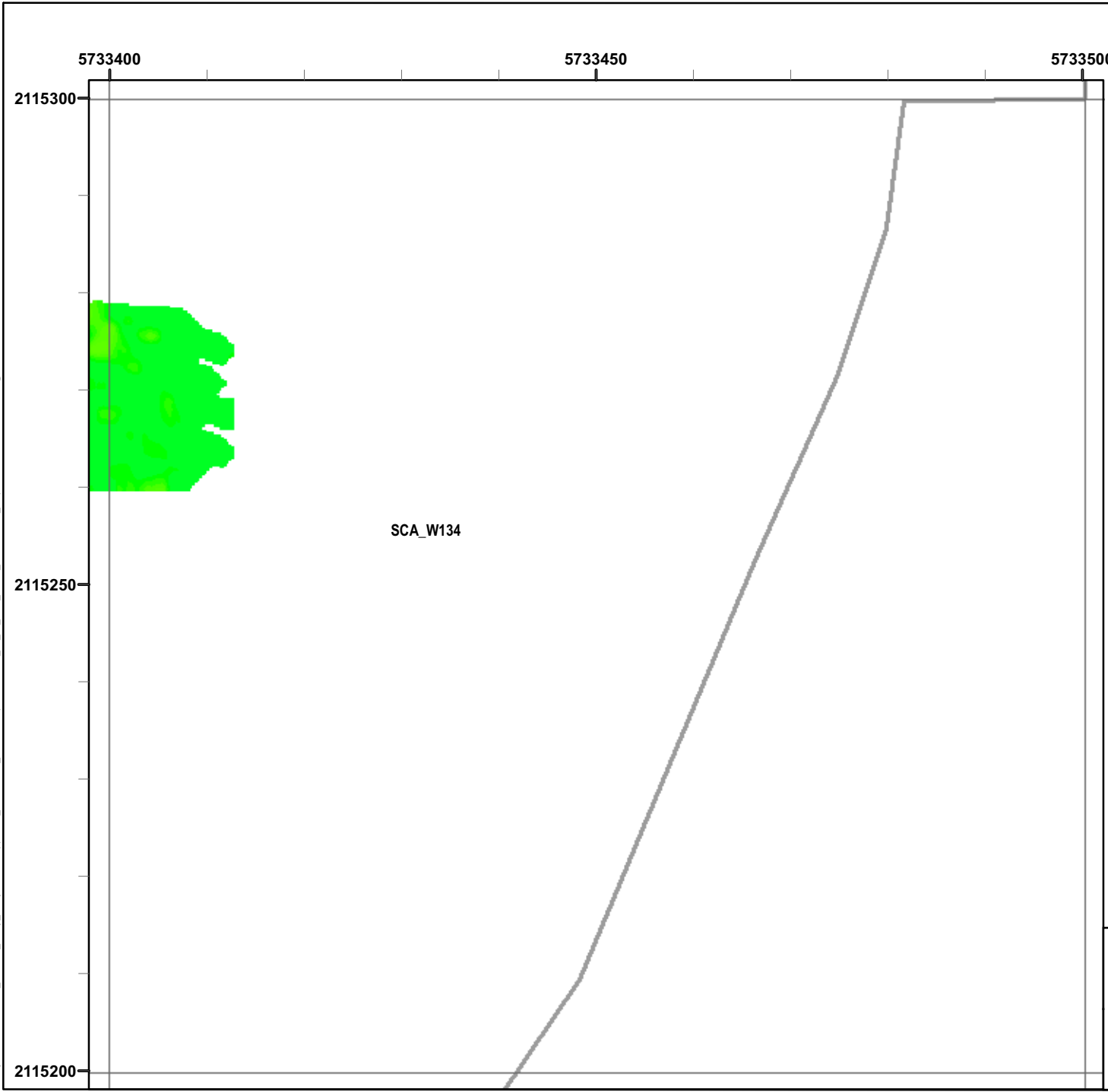


EM61 QC-2 Results
Outside the Roadway Alignment
and Utility Corridor

FORA ESCA RP
 Monterey County, California

Map E2-217

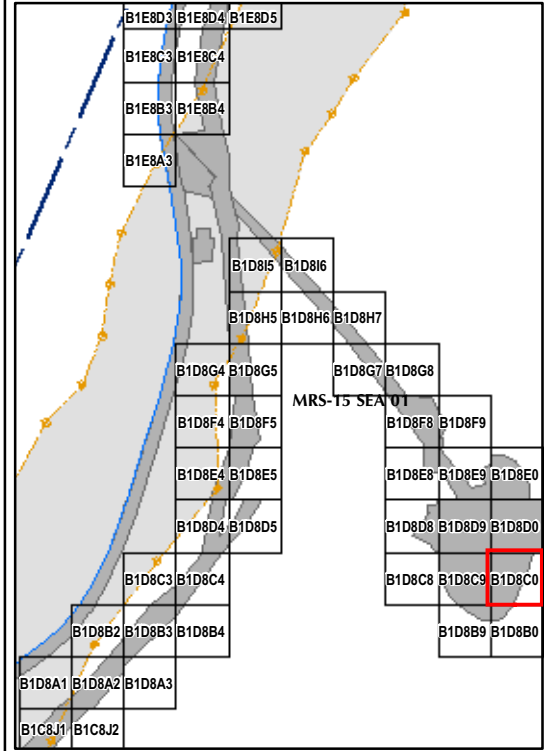
T:\Projects\Seaside\AAR_Outside_Rdwy_UTILITY\CORRIDOR\Appendix_EM61\QC2_Results\MapBooks\2010_07_26_SEA_EIM61_OC2Results_MapBook07.mxd - 1/13/2011 @ 2:42:35 PM



Legend

Grid B1D8C0

- 6012 Target Location
- Seaside MRA Boundary
- Roadway Alignment
- SCA Polygons (Investigation Areas)
- Utility Corridor
- MRS Boundary



State Plane California IV, NAD 1983 (U.S. Survey Foot)

0 15 30 Feet

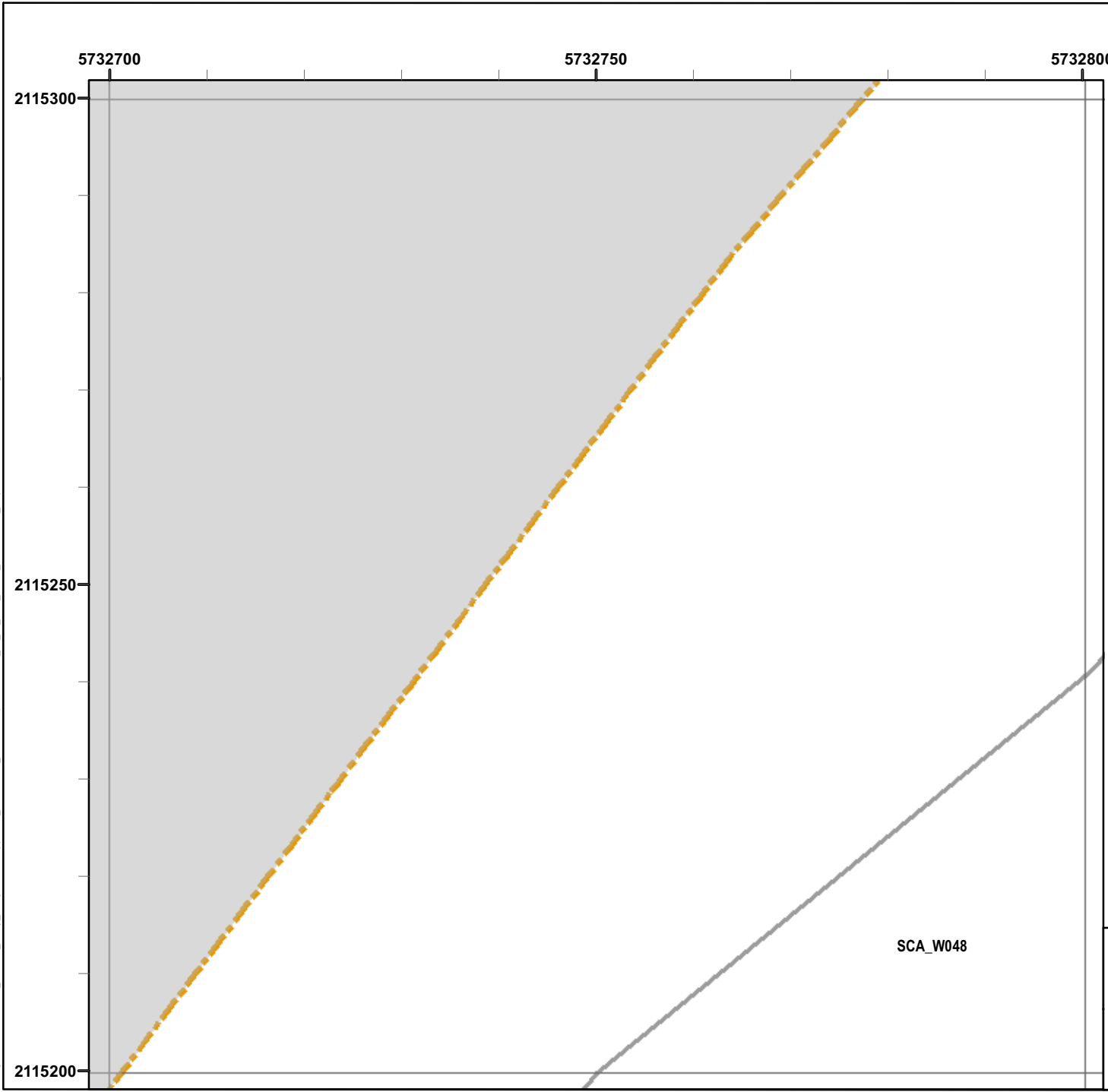


EM61 QC-2 Results
Outside the Roadway Alignment
and Utility Corridor

FORA ESCA RP
Monterey County, California

Map E2-218

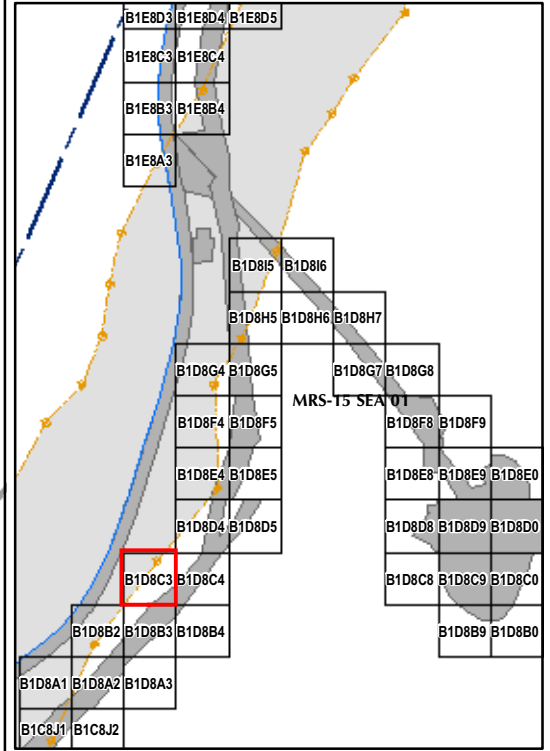
T:\Projects\Seaside\AAR_Outside_Rdwy_UTILITY\Corridor\Appendix_EM61\QC2_Results\Mapbooks\2010_07_26_SEA_EIM61_OC2Results_MapBook07.mxd - 1/13/2011 @ 2:42:35 PM



Legend

Grid B1D8C3

- 6012 Target Location
- Seaside MRA Boundary
- Roadway Alignment
- SCA Polygons (Investigation Areas)
- Utility Corridor
- MRS Boundary



State Plane California IV, NAD 1983 (U.S. Survey Foot)



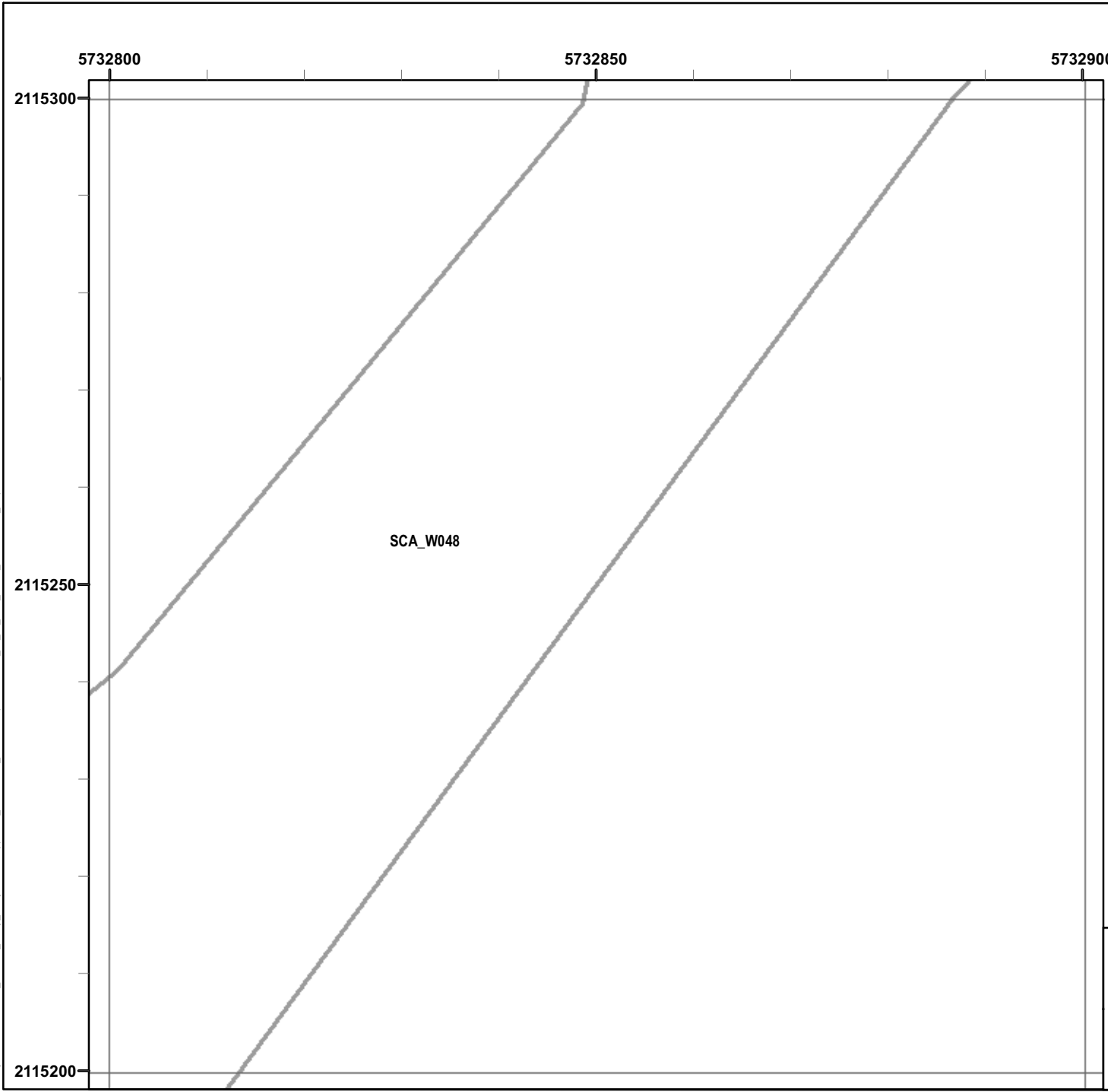
EM61 QC-2 Results
Outside the Roadway Alignment
and Utility Corridor

FORA ESCA RP
Monterey County, California

Map E2-219

SCA_W048


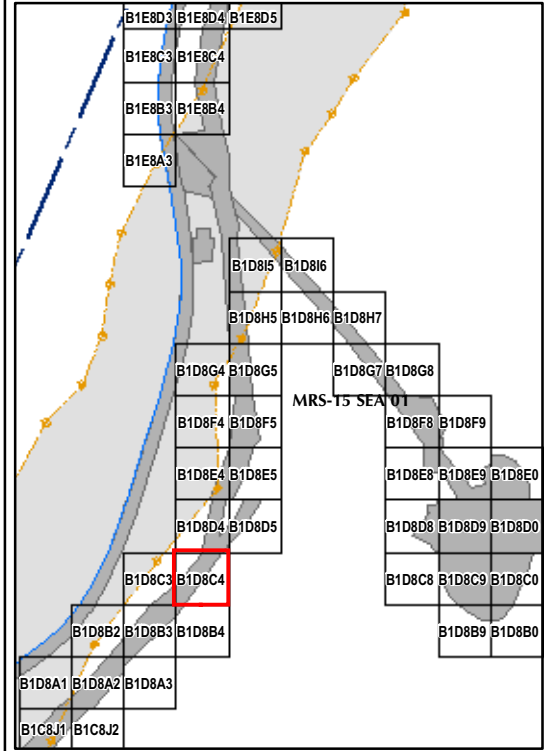
T:\Projects\Seaside\AAR_Outside_Rdwy_UtilityCorridor\Appendix_EM61\QC2_Results\Mapbooks\2010_07_26_SEA_EIM61_OC2Results_MapBook07.mxd - 1/13/2011 @ 2:42:35 PM



Legend

Grid B1D8C4

- 6012 Target Location
- Seaside MRA Boundary
- Roadway Alignment
- SCA Polygons (Investigation Areas)
- Utility Corridor
- MRS Boundary

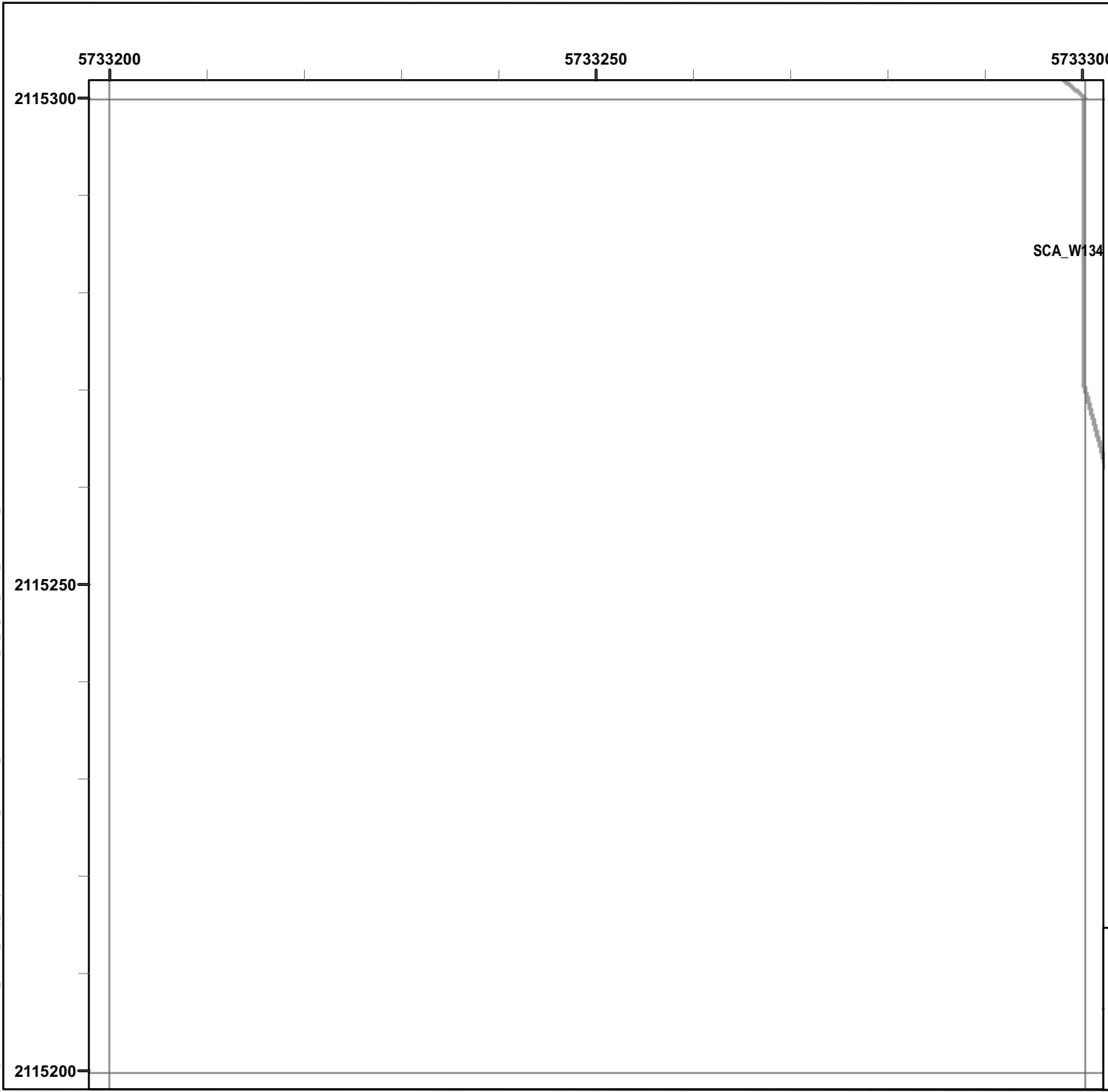


EM61 QC-2 Results
Outside the Roadway Alignment
and Utility Corridor

FORA ESCA RP
Monterey County, California

Map E2-220


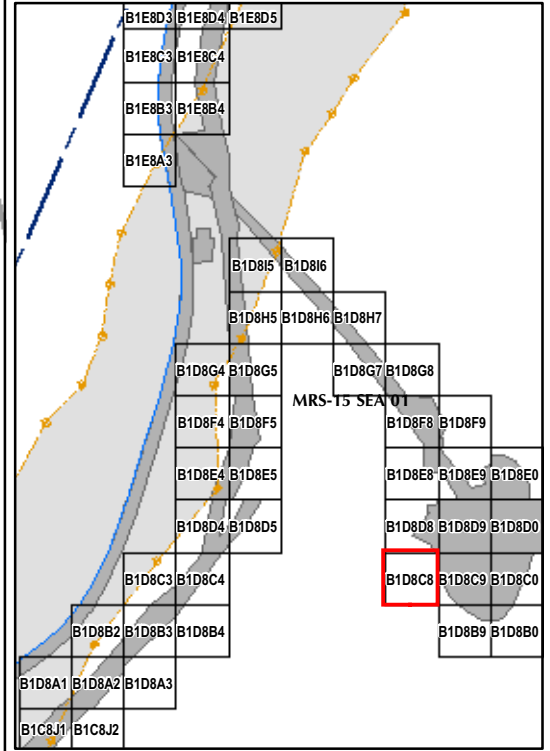
T:\Projects\Seaside\AAR_Outside_Rdwy_UtilityCorridor\Appendix_EM61\QC2_Results\MapBooks\2010_07_26_SEA_EIM81_OC2Results_MapBook07.mxd - 1/13/2011 @ 2:42:35 PM



Legend

Grid B1D8C8

- 6012 Target Location
- Seaside MRA Boundary
- Roadway Alignment
- SCA Polygons (Investigation Areas)
- Utility Corridor
- MRS Boundary

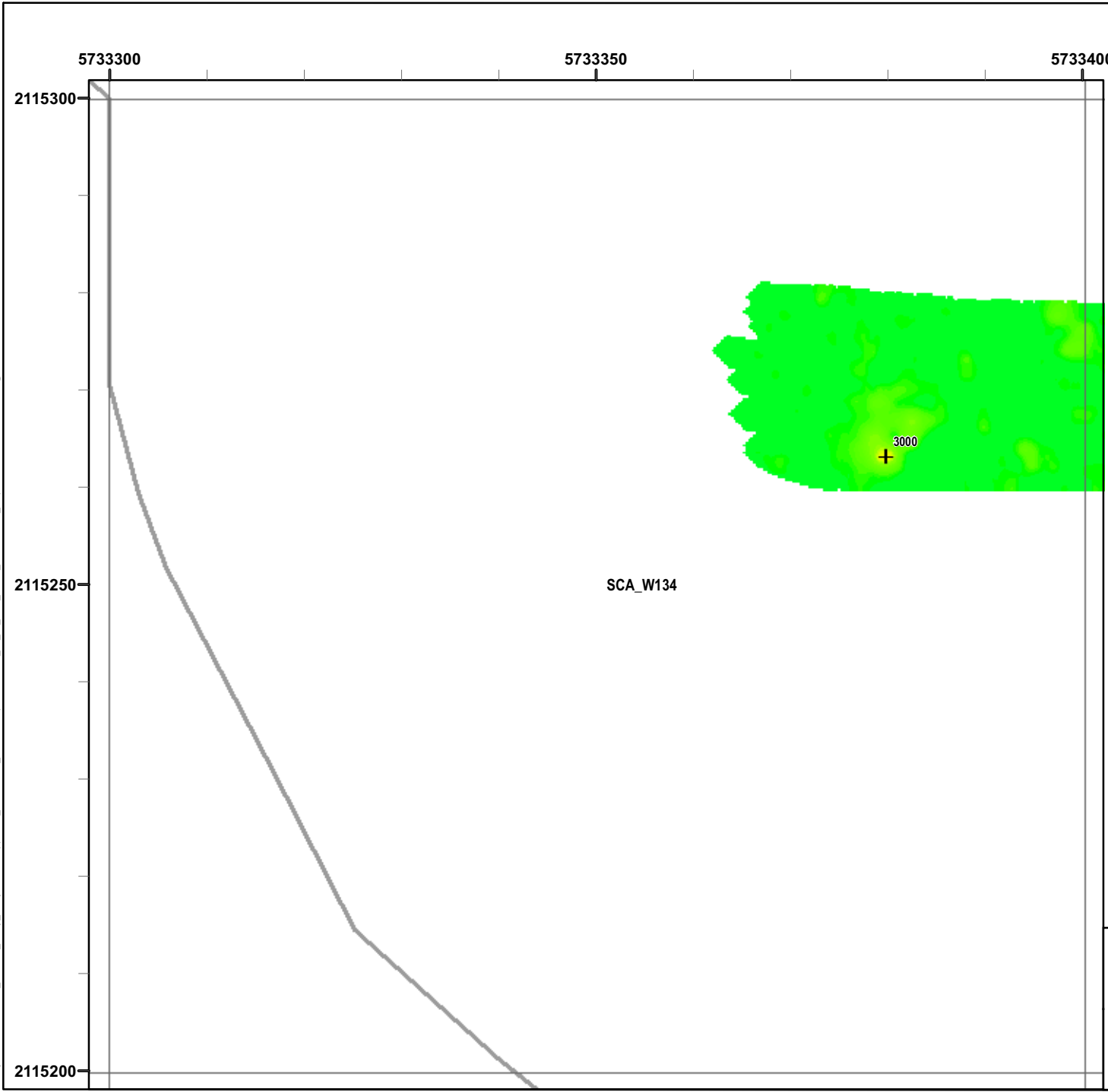


EM61 QC-2 Results
Outside the Roadway Alignment
and Utility Corridor

FORA ESCA RP
 Monterey County, California

Map E2-221

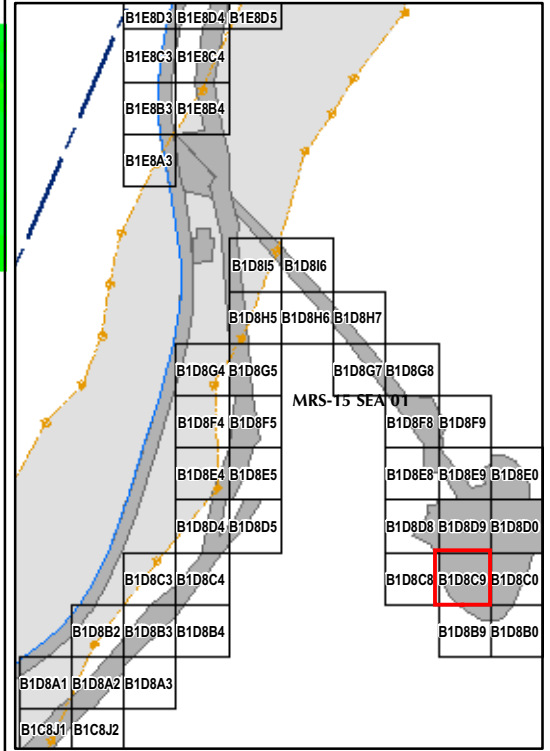
T:\Projects\Seaside\AAR_Outside_Rdwy_UtilityCorridor\Appendix_EM61\QC2_Results\Mapbooks\2010_07_26_SEA_EM61_OC2Results_MapBook07.mxd - 1/13/2011 @ 2:42:35 PM



Legend

Grid B1D8C9

- Target Location
- Seaside MRA Boundary
- Roadway Alignment
- SCA Polygons (Investigation Areas)
- Utility Corridor
- MRS Boundary



State Plane California IV, NAD 1983 (U.S. Survey Foot)

0 15 30 Feet

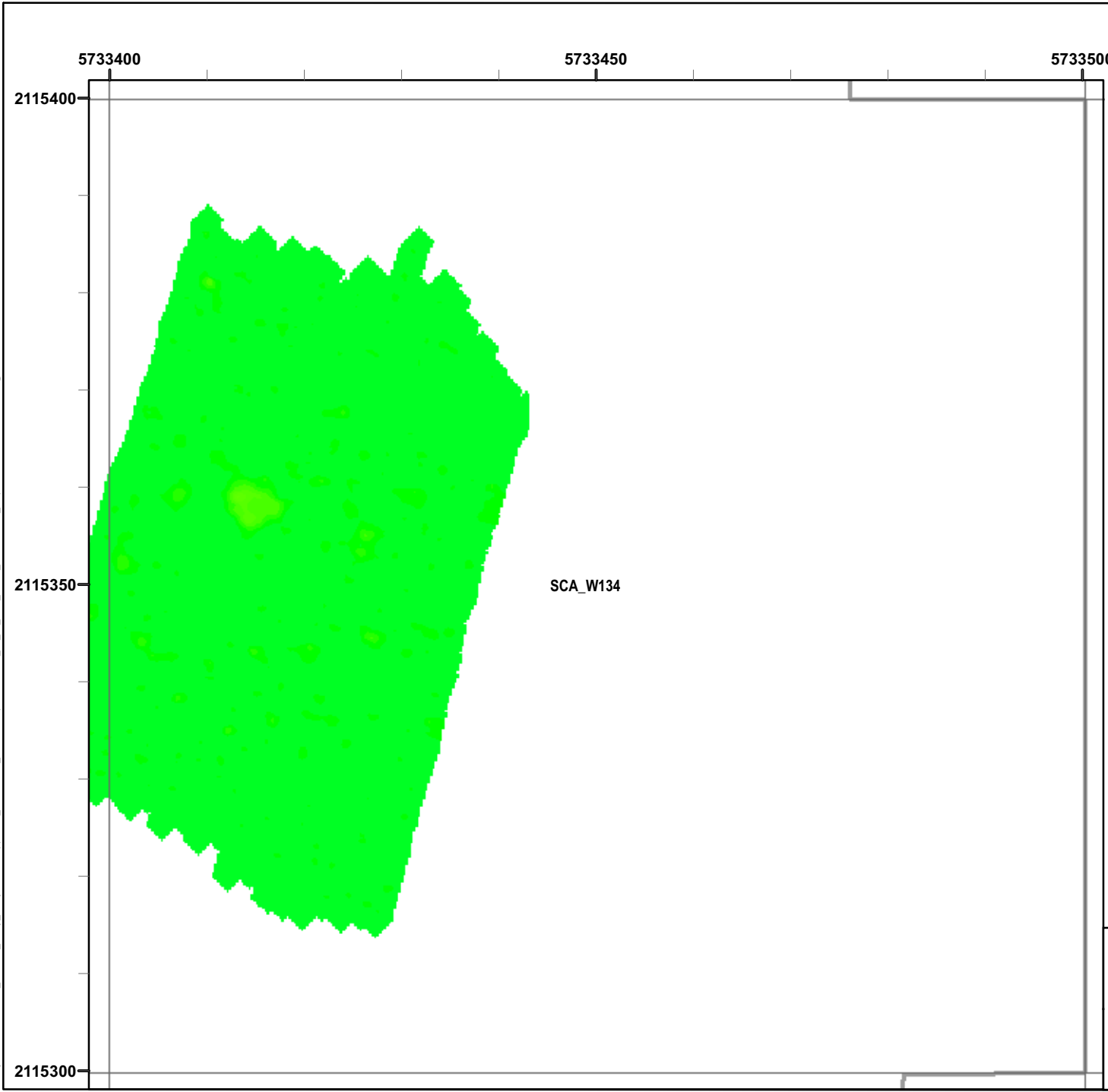


EM61 QC-2 Results
Outside the Roadway Alignment
and Utility Corridor

FORA ESCA RP
Monterey County, California

Map E2-222

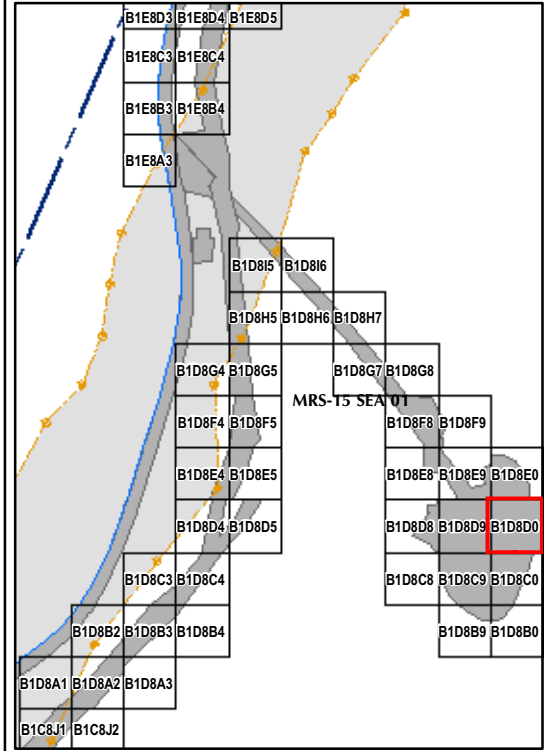
T:\Projects\Seaside\AAR_Outside_Rdwy_UTILITY\Corridor\Appendix_EM61\QC2_Results\Mapbooks\2010_07_26_SEA_EIM81_OC2Results_MapBook07.mxd - 1/13/2011 @ 2:42:35 PM



Legend

Grid B1D8D0

- 6012 Target Location
- Seaside MRA Boundary
- Roadway Alignment
- SCA Polygons (Investigation Areas)
- Utility Corridor
- MRS Boundary



State Plane California IV, NAD 1983 (U.S. Survey Foot)




EM61 QC-2 Results
Outside the Roadway Alignment
and Utility Corridor

FORA ESCA RP
Monterey County, California

Map E2-223

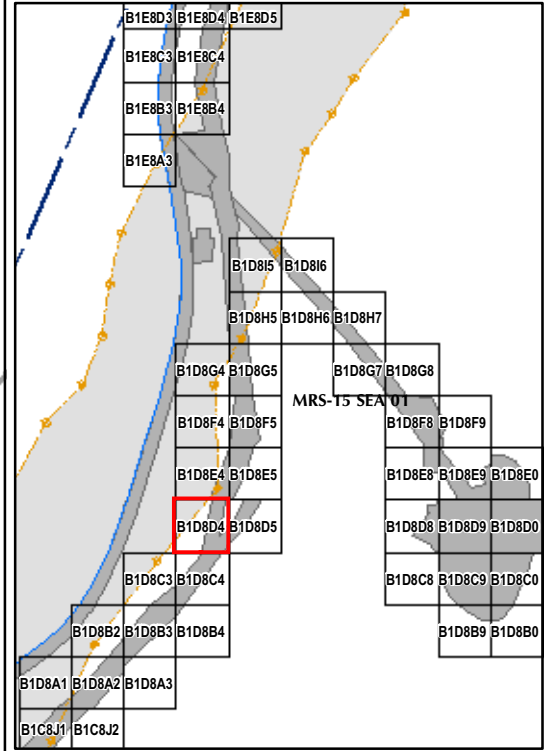
T:\Projects\Seaside\AAR_Outside_Rdwy_UTILITY\CORRIDOR\Appendix_EM61\QC2_Results\MapBooks\2010_07_26_SEA_EIM61_OC2Results_MapBook07.mxd - 1/13/2011 @ 2:42:35 PM



Legend

Grid B1D8D4

- 6012 Target Location
- Seaside MRA Boundary
- Roadway Alignment
- SCA Polygons (Investigation Areas)
- Utility Corridor
- MRS Boundary



State Plane California IV, NAD 1983 (U.S. Survey Foot)

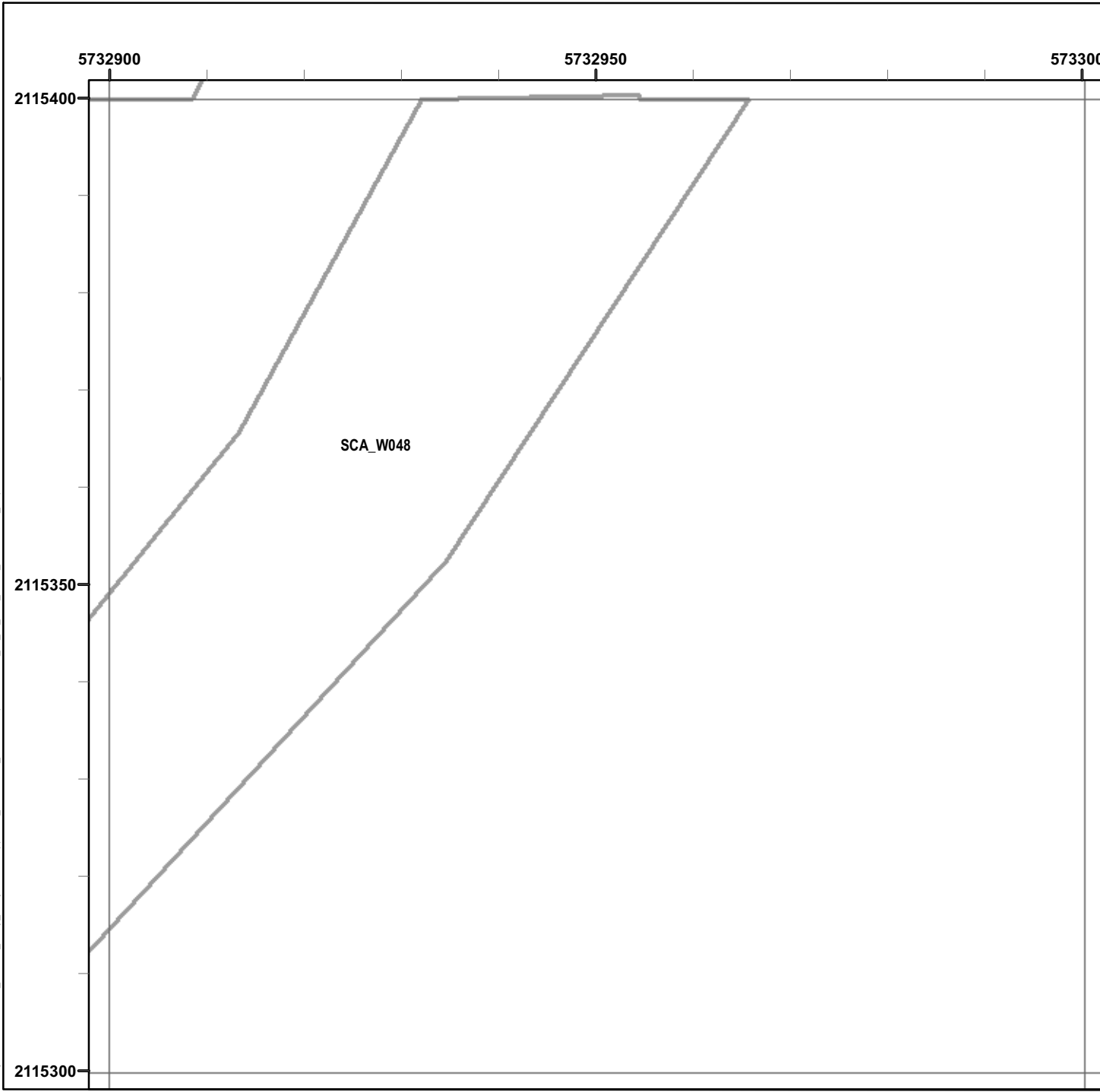


EM61 QC-2 Results
Outside the Roadway Alignment
and Utility Corridor

FORA ESCA RP
Monterey County, California

Map E2-224

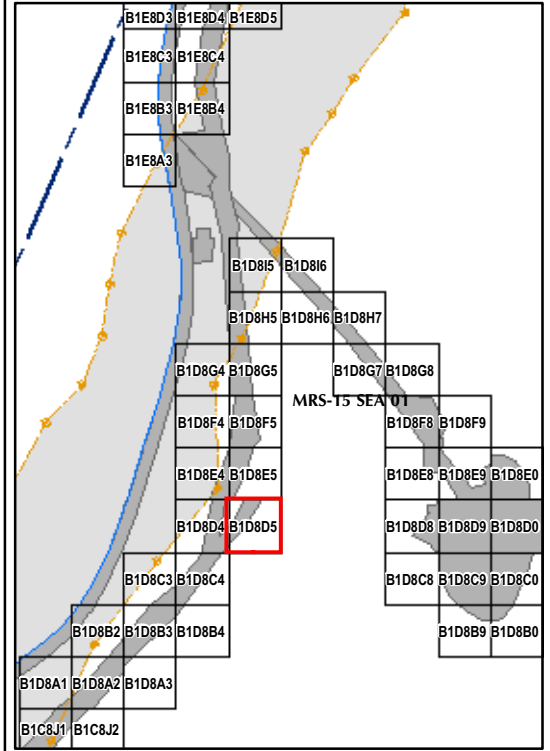
T:\Projects\Seaside\AAR_Outside_Rdwy_UTILITY\Corridor\Appendix_EM61\QC2_Results\Mapbooks\2010_07_26_SEA_EIM81_OC2Results_MapBook07.mxd - 1/13/2011 @ 2:42:35 PM



Legend

Grid B1D8D5

- 6012 Target Location
- Seaside MRA Boundary
- Roadway Alignment
- SCA Polygons (Investigation Areas)
- Utility Corridor
- MRS Boundary



State Plane California IV, NAD 1983 (U.S. Survey Foot)

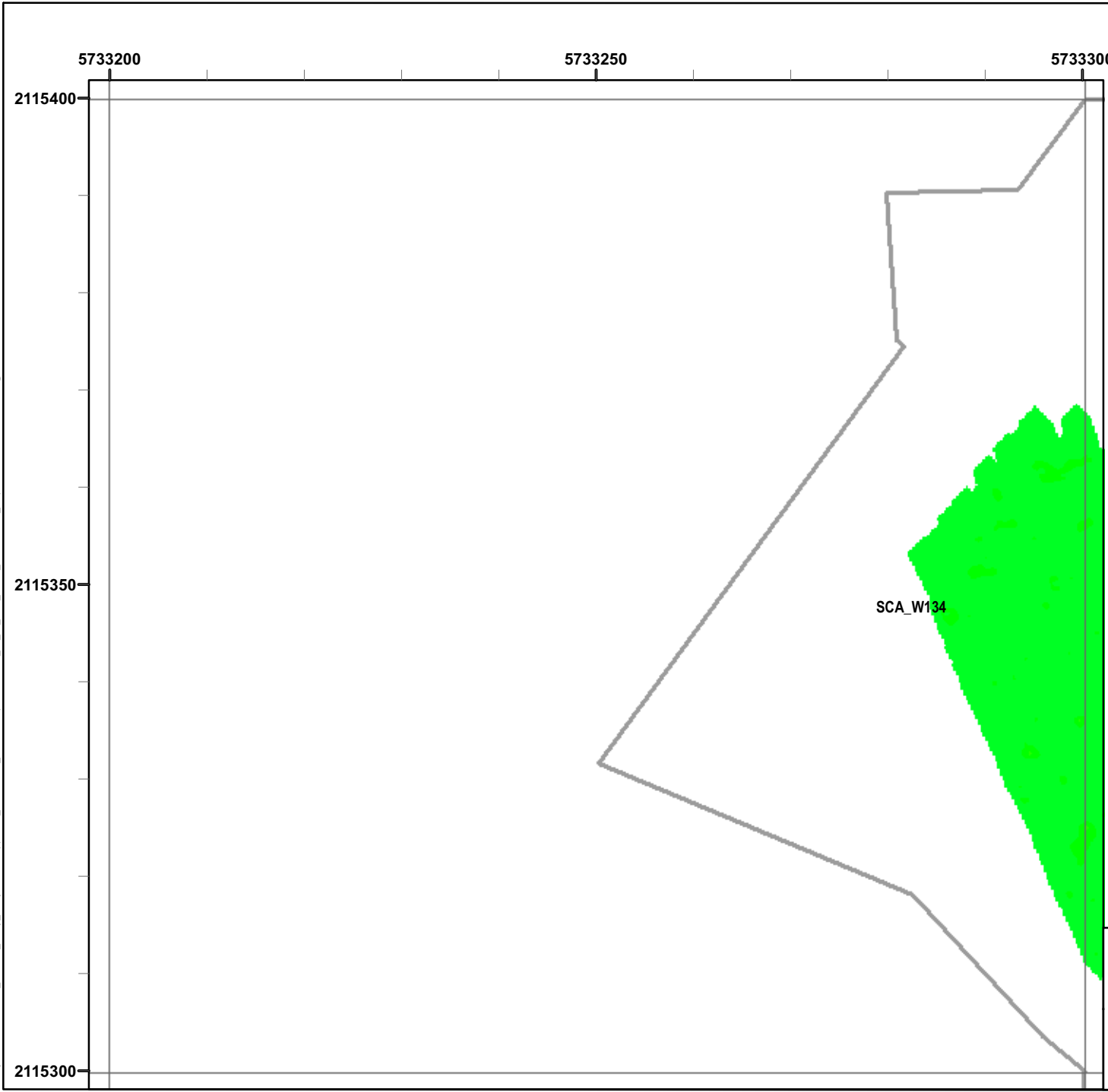


EM61 QC-2 Results
Outside the Roadway Alignment
and Utility Corridor

FORA ESCA RP
Monterey County, California

Map E2-225

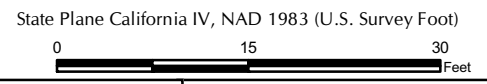
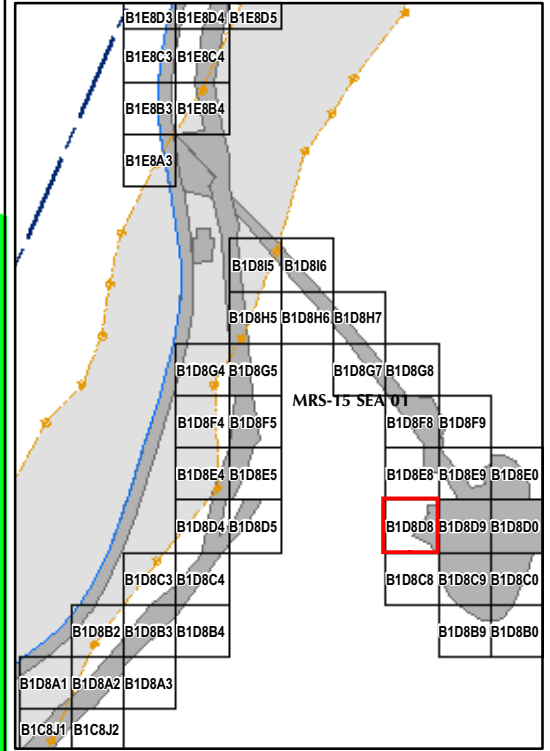
T:\Projects\Seaside\AAR_Outside_Rdwy_UtilityCorridor\Appendix_EM61\QC2_Results\MapBooks\2010_07_26_SEA_EM61_OC2Results_MapBook07.mxd - 1/13/2011 @ 2:42:35 PM



Legend

Grid B1D8D8

- 6012 Target Location
- Seaside MRA Boundary
- Roadway Alignment
- SCA Polygons (Investigation Areas)
- Utility Corridor
- MRS Boundary

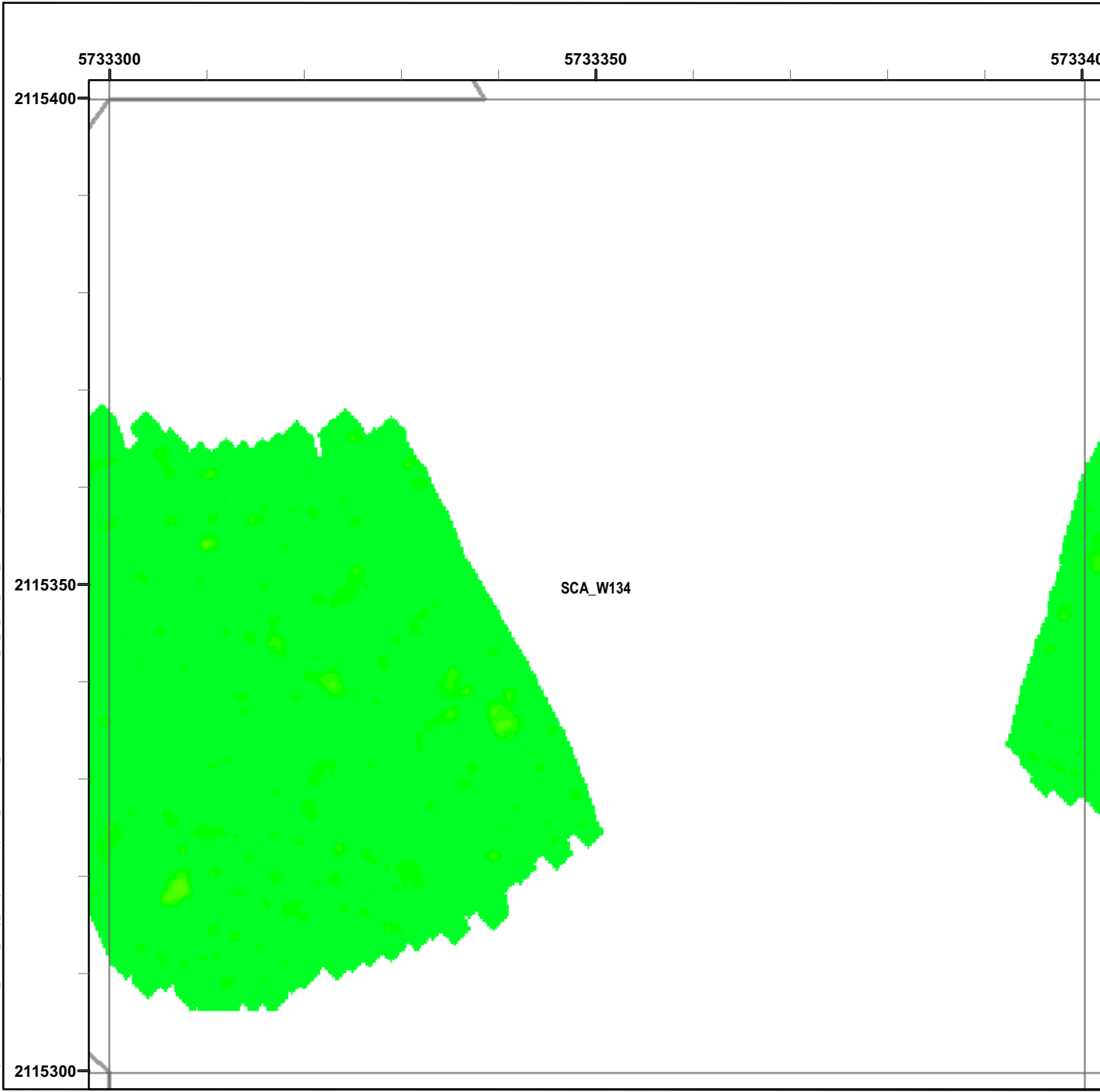


EM61 QC-2 Results
Outside the Roadway Alignment
and Utility Corridor

FORA ESCA RP
Monterey County, California

Map E2-226

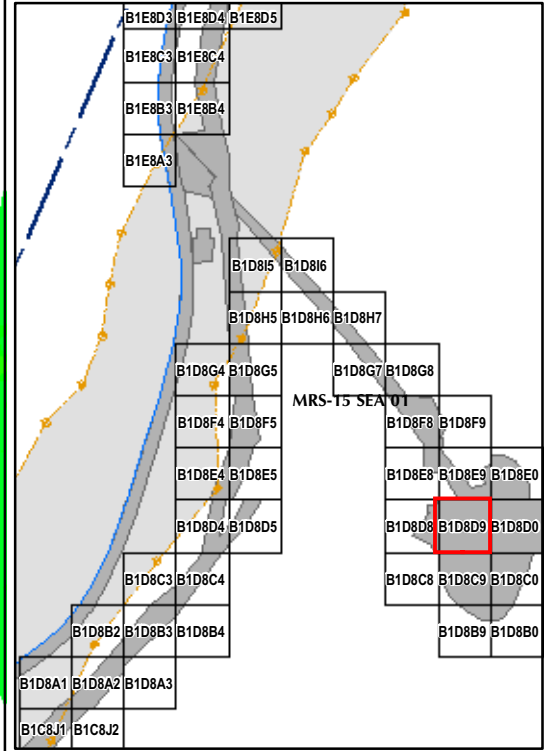
T:\Projects\Seaside\AAR_Outside_Rdwy_UTILITY\Corridor\Appendix_EM61\QC2_Results\Mapbooks\2010_07_26_SEA_EIM81_OC2Results_MapBook07.mxd - 1/13/2011 @ 2:42:35 PM



Legend

Grid B1D8D9

- 6012 Target Location
- Seaside MRA Boundary
- Roadway Alignment
- SCA Polygons (Investigation Areas)
- Utility Corridor
- MRS Boundary



State Plane California IV, NAD 1983 (U.S. Survey Foot)

0 15 30 Feet

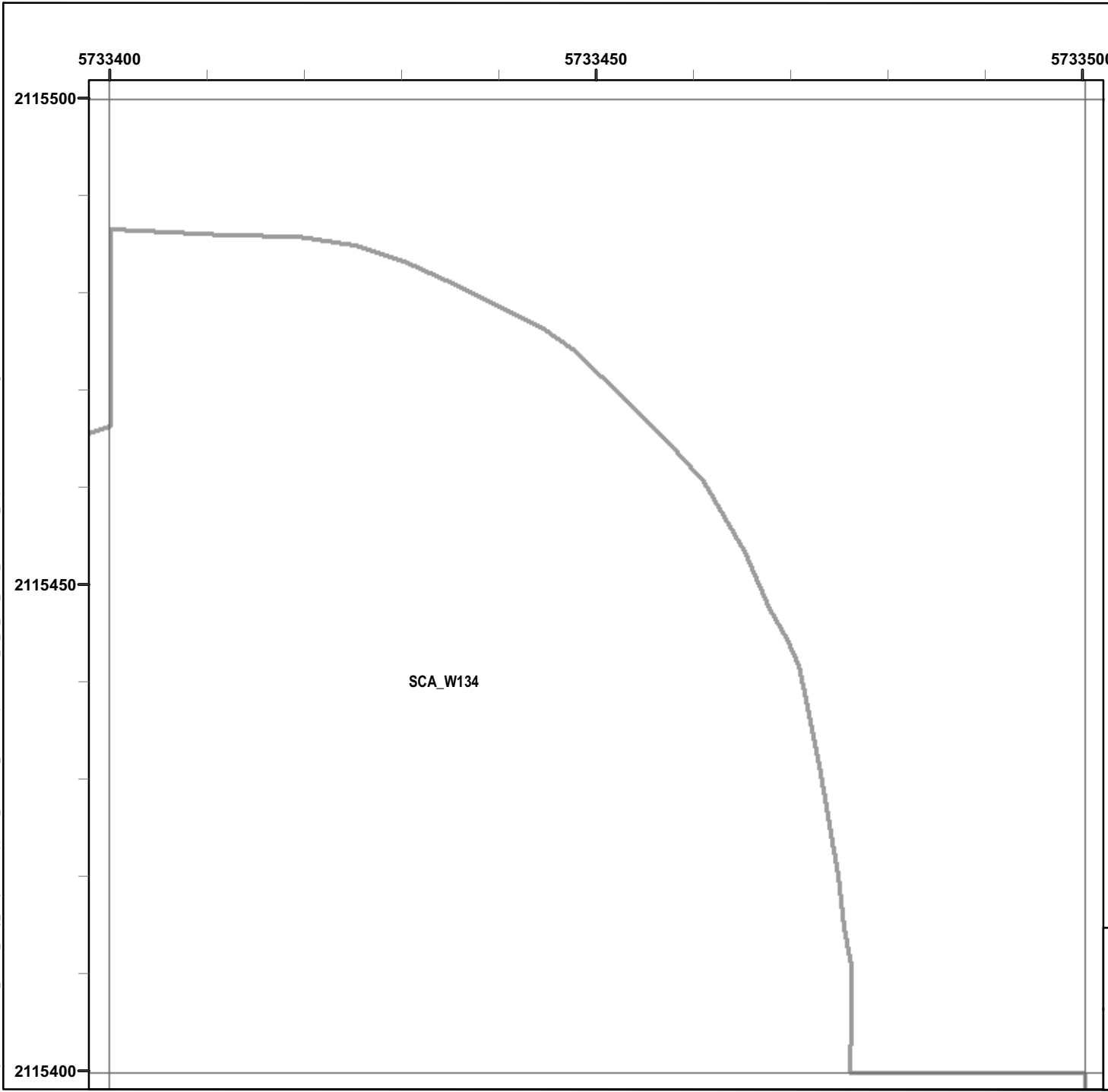


EM61 QC-2 Results
Outside the Roadway Alignment
and Utility Corridor

FORA ESCA RP
 Monterey County, California

Map E2-227

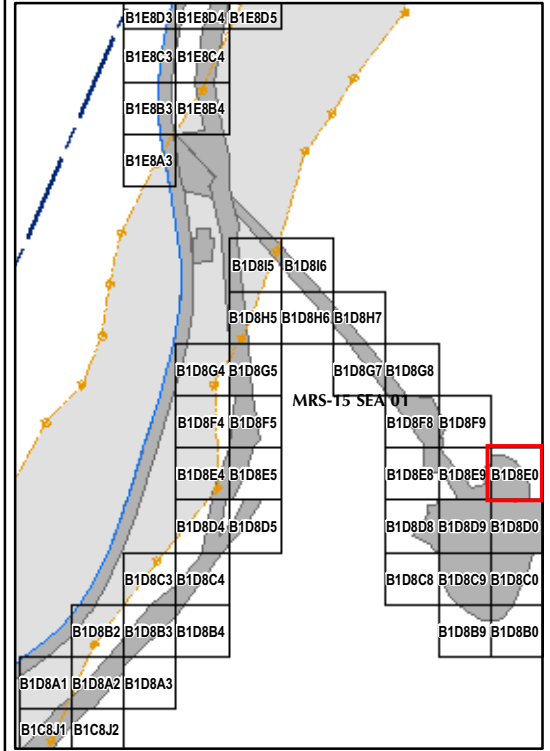
T:\Projects\Seaside\AAR_Outside_Rdwy_UtilityCorridor\Appendix_EM61\QC2_Results\Mapbooks\2010_07_26_SEA_EIM81_OC2Results_MapBook07.mxd - 1/13/2011 @ 2:42:35 PM



Legend

Grid B1D8E0

- 6012 Target Location
- Seaside MRA Boundary
- Roadway Alignment
- SCA Polygons (Investigation Areas)
- Utility Corridor
- MRS Boundary



State Plane California IV, NAD 1983 (U.S. Survey Foot)




EM61 QC-2 Results
Outside the Roadway Alignment
and Utility Corridor

FORA ESCA RP
Monterey County, California

Map E2-228


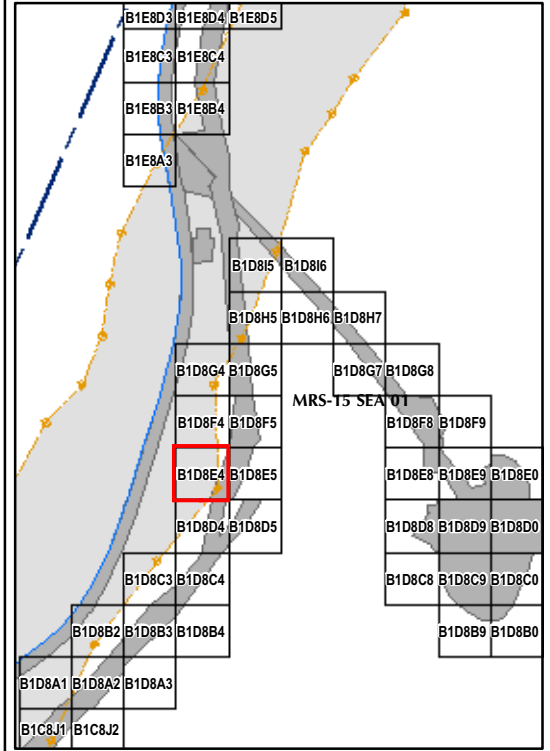
T:\Projects\Seaside\AAR_Outside_Rdwy_UtilityCorridor\Appendix_EM61\QC2_Results\MapBooks\2010_07_26_SEA_EIM81_OC2Results_MapBook07.mxd - 1/13/2011 @ 2:42:35 PM



Legend

Grid B1D8E4

- 6012 Target Location
- Seaside MRA Boundary
- Roadway Alignment
- SCA Polygons (Investigation Areas)
- Utility Corridor
- MRS Boundary

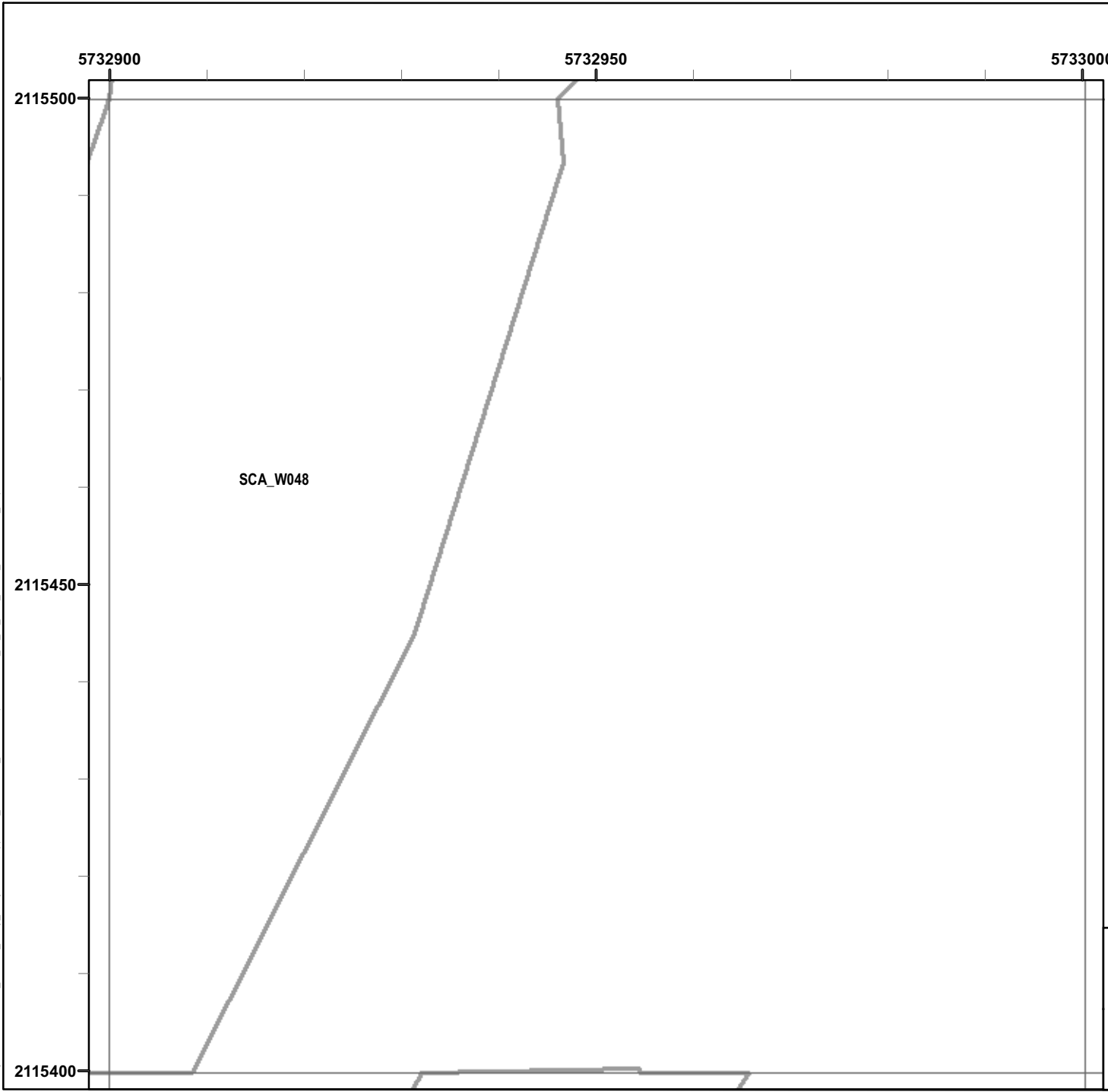


EM61 QC-2 Results
Outside the Roadway Alignment
and Utility Corridor

FORA ESCA RP
 Monterey County, California

Map E2-229


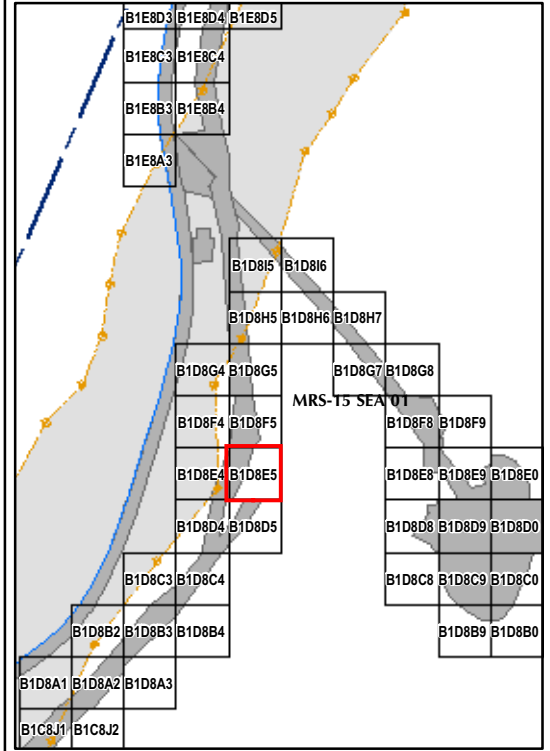
T:\Projects\Seaside\AAR_Outside_Rdwy_UTILITY\CORRIDOR\Appendix_EM61\QC2_Results\Mapbooks\2010_07_26_SEA_EIM81_OC2Results_MapBook07.mxd - 1/13/2011 @ 2:42:35 PM



Legend

Grid B1D8E5

- 6012 Target Location
- Seaside MRA Boundary
- Roadway Alignment
- SCA Polygons (Investigation Areas)
- Utility Corridor
- MRS Boundary

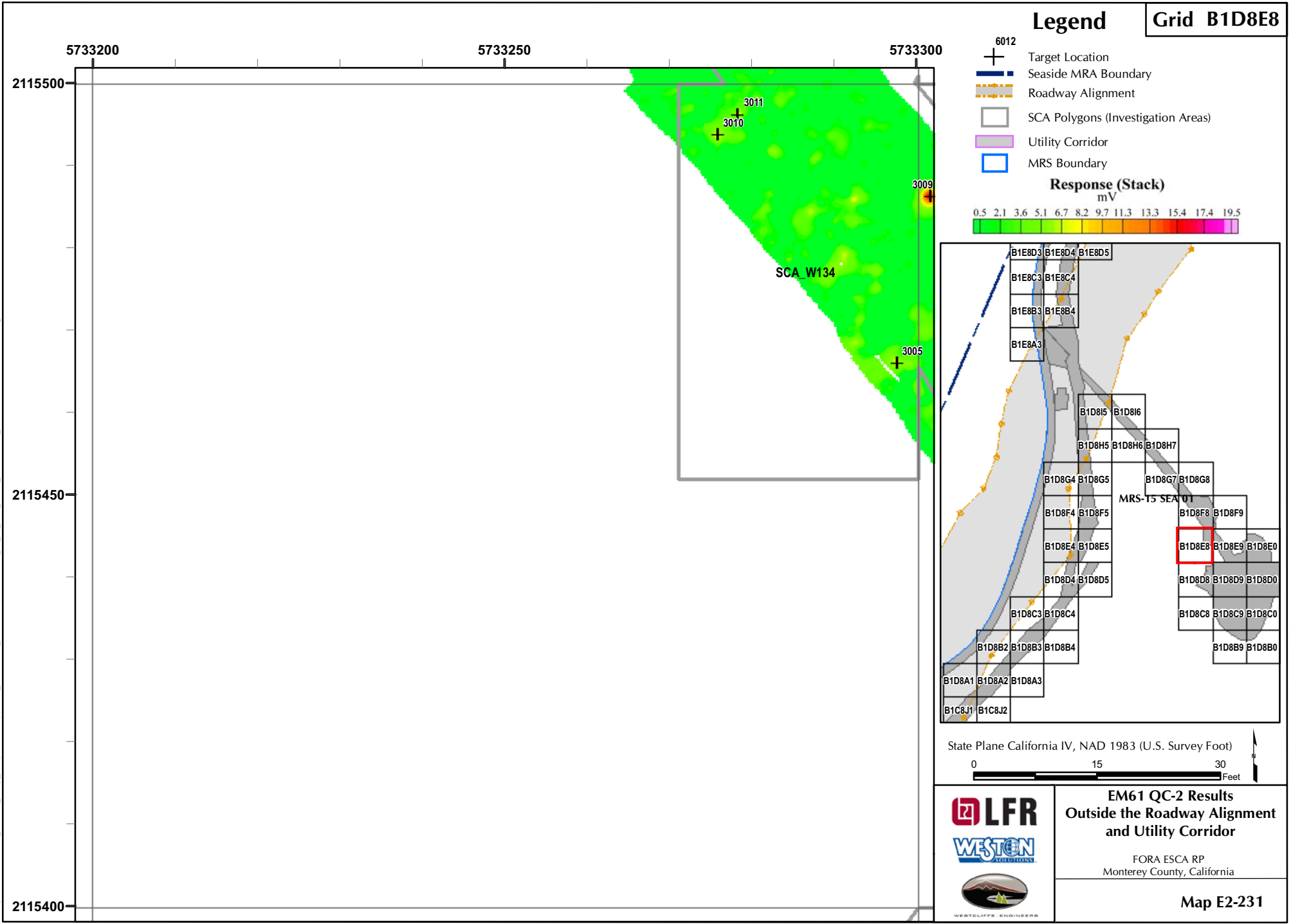


EM61 QC-2 Results
Outside the Roadway Alignment
and Utility Corridor

FORA ESCA RP
 Monterey County, California

Map E2-230

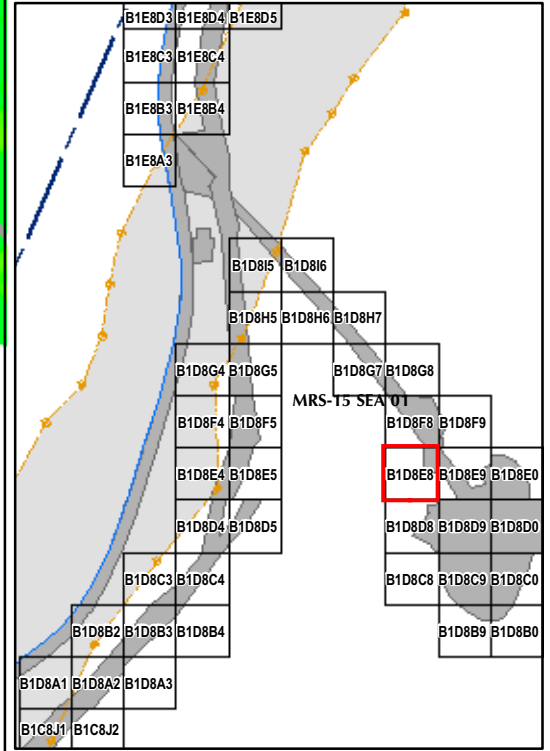
T:\Projects\Seaside\AAR_Outside_Rdwy_UTILITY\CORRIDOR\Appendix_EM61\QC2_Results\Mapbooks\2010_07_26_SEA_EIM81_OC2Results_MapBook07.mxd - 1/13/2011 @ 2:42:35 PM



Legend

Grid B1D8E8

- 6012 Target Location
- Seaside MRA Boundary
- Roadway Alignment
- SCA Polygons (Investigation Areas)
- Utility Corridor
- MRS Boundary



State Plane California IV, NAD 1983 (U.S. Survey Foot)

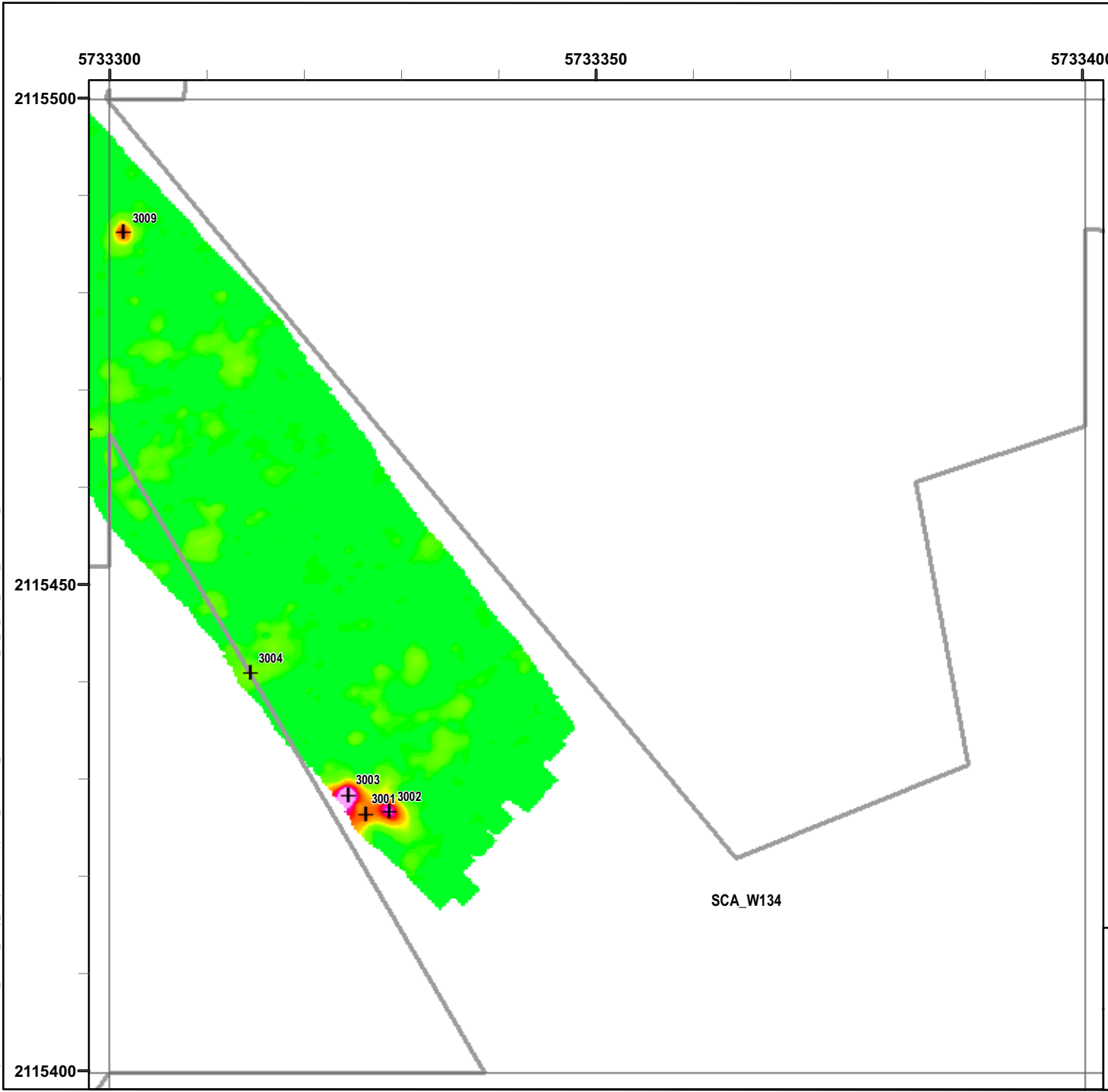


EM61 QC-2 Results
Outside the Roadway Alignment
and Utility Corridor

FORA ESCA RP
Monterey County, California


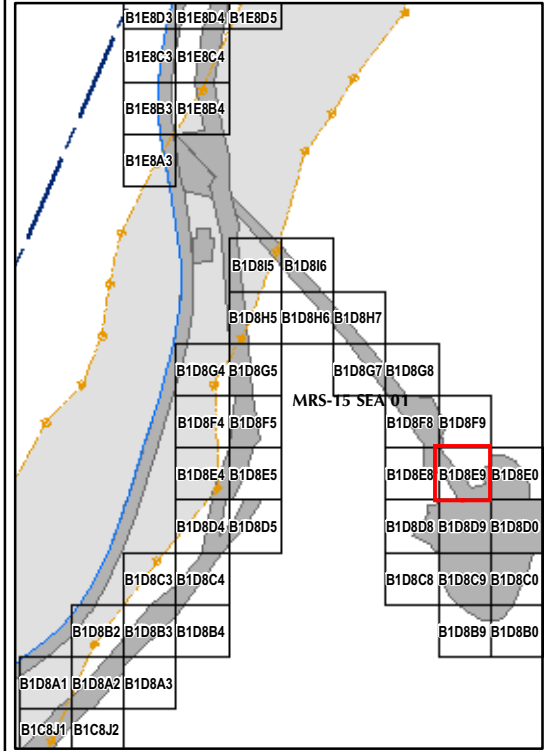
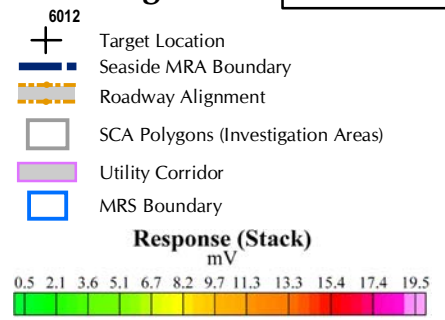
Map E2-231




T:\Projects\Seaside\AAR_Outside_Rdwy_UTILITY\CORRIDOR\Appendix_EM61\QC2_Results\MapBooks\2010_07_26_SEA_EIM81_OC2Results_MapBook07.mxd - 1/13/2011 @ 2:42:35 PM



Legend

Grid B1D8E9



EM61 QC-2 Results
Outside the Roadway Alignment
and Utility Corridor

FORA ESCA RP
 Monterey County, California

Map E2-232

T:\Projects\Seaside\AAR_Outside_Rdwy_UTILITY\CORRIDOR\Appendix_EM61\QC2_Results\Mapbooks\2010_07_26_SEA_EIM81_OC2Results_MapBook07.mxd - 1/13/2011 @ 2:42:35 PM

5732800 5732850 5732900

2115600

2115550







2115500

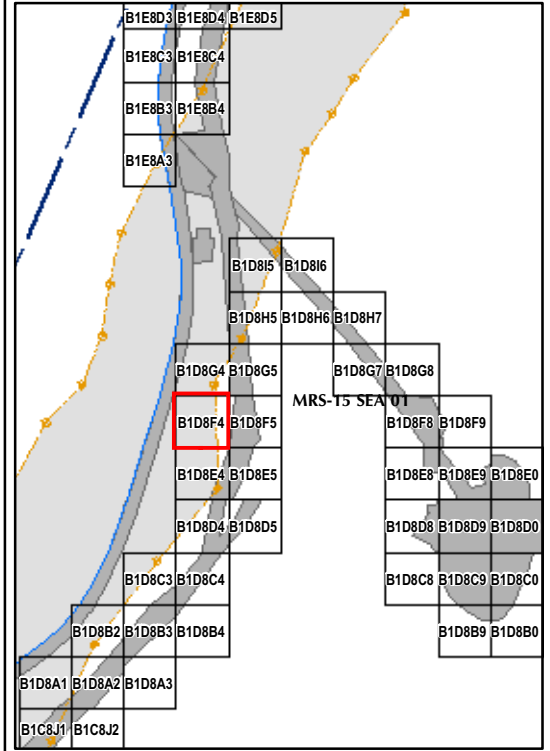
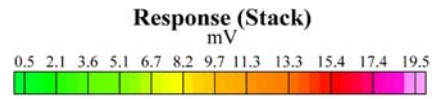
SCA_W048

SCA_W048


Legend

Grid B1D8F4

-  6012 Target Location
-  Seaside MRA Boundary
-  Roadway Alignment
-  SCA Polygons (Investigation Areas)
-  Utility Corridor
-  MRS Boundary



State Plane California IV, NAD 1983 (U.S. Survey Foot)

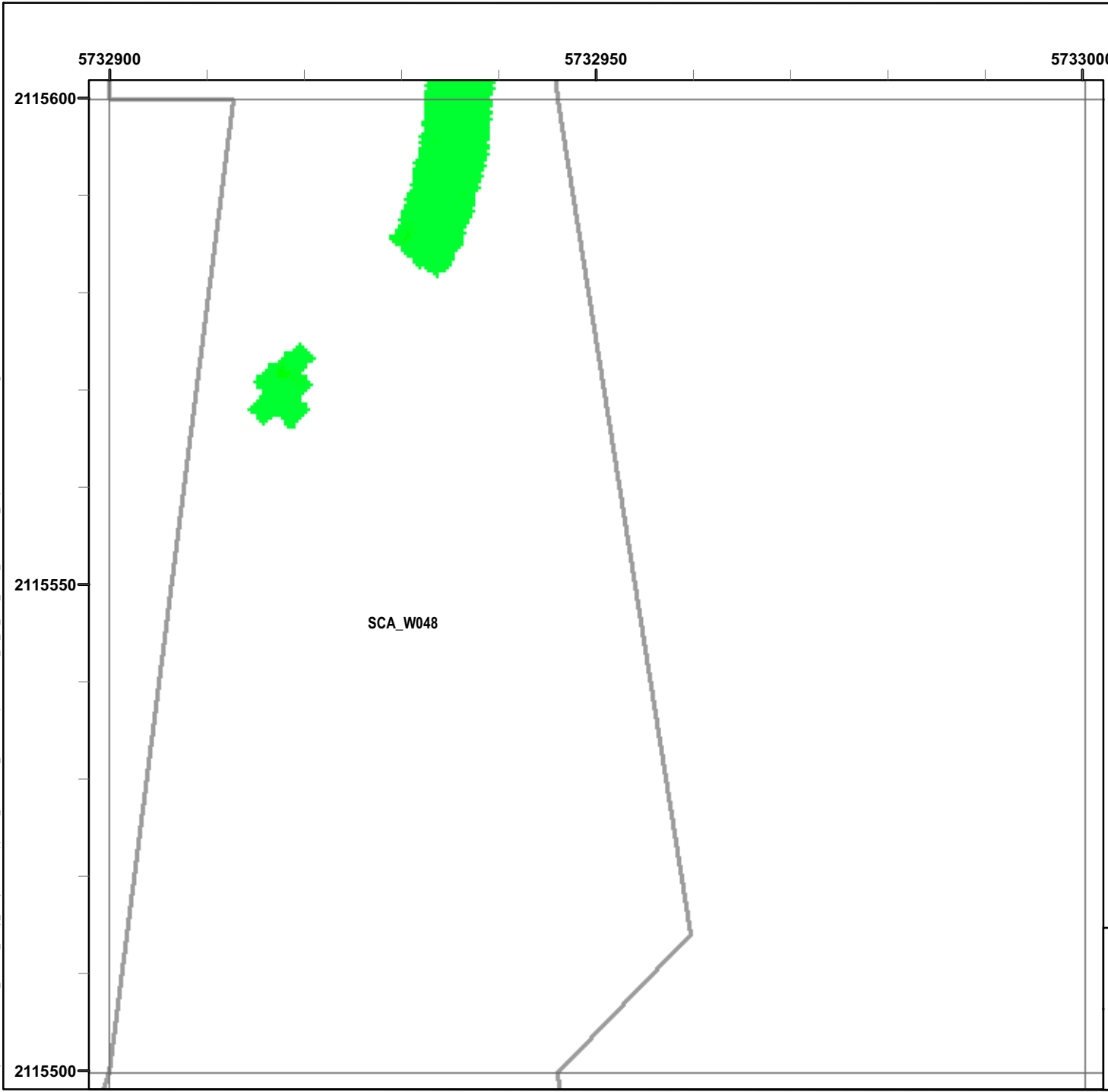


EM61 QC-2 Results
Outside the Roadway Alignment
and Utility Corridor

FORA ESCA RP
Monterey County, California

Map E2-233


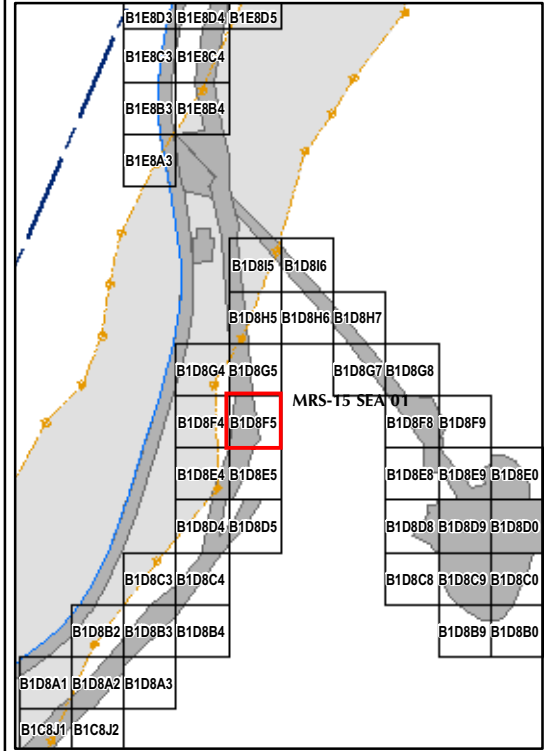
T:\Projects\Seaside\AAR_Outside_Rdwy_UTILITY\Corridor\Appendix_EM61\QC2_Results\Mapbooks\2010_07_26_SEA_EIM81_OC2Results_MapBook07.mxd - 1/13/2011 @ 2:42:35 PM



Legend

Grid B1D8F5

- 6012 Target Location
- Seaside MRA Boundary
- Roadway Alignment
- SCA Polygons (Investigation Areas)
- Utility Corridor
- MRS Boundary

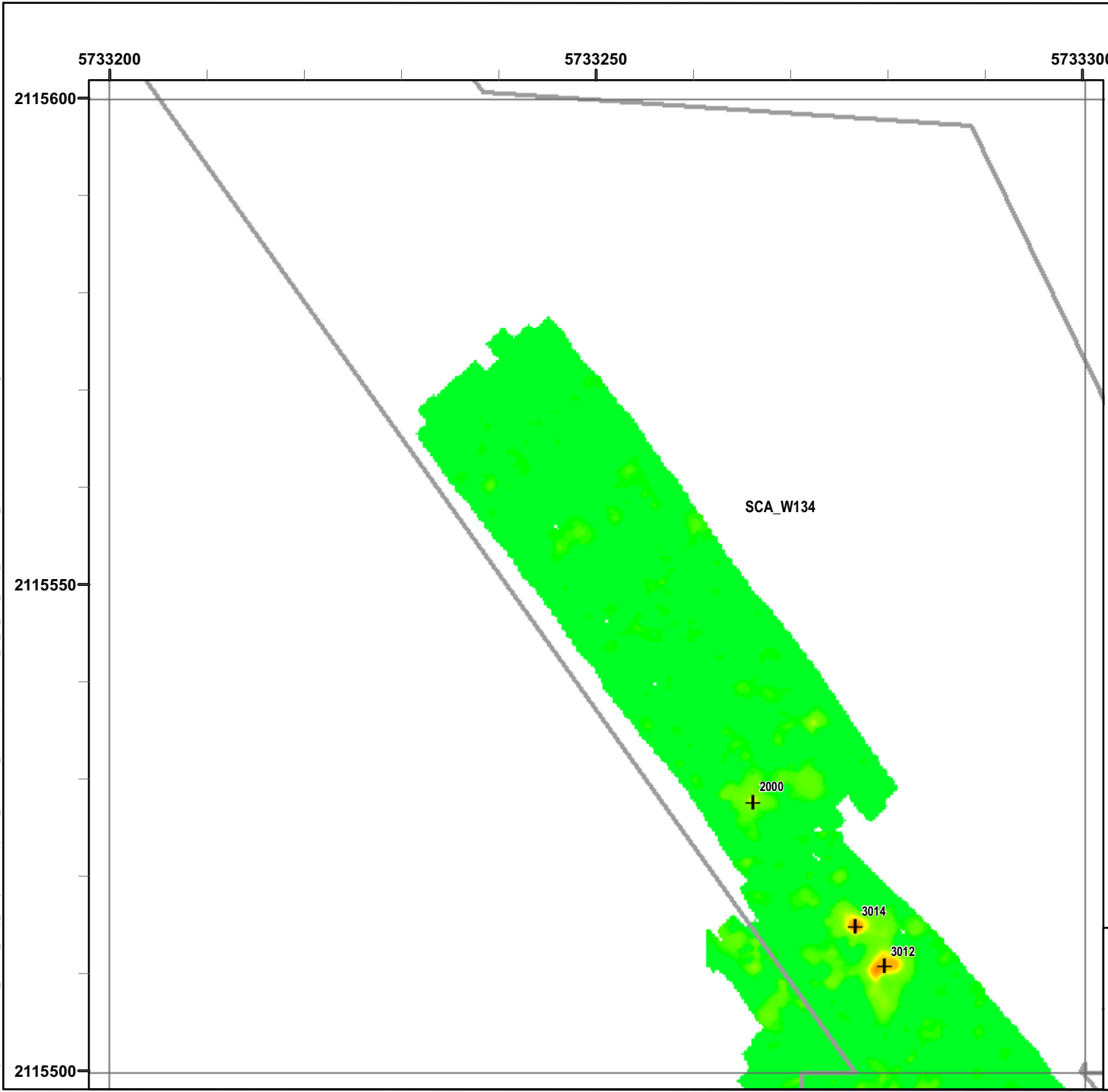


EM61 QC-2 Results
Outside the Roadway Alignment
and Utility Corridor

FORA ESCA RP
Monterey County, California

Map E2-234

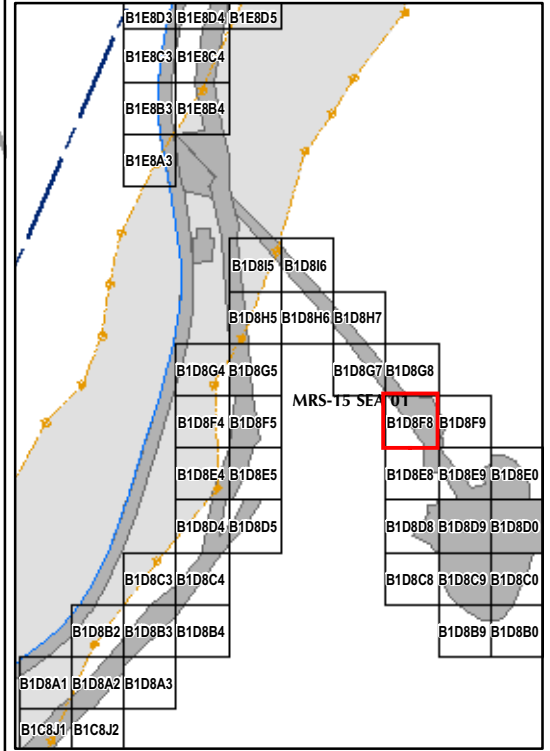
T:\Projects\Seaside\AAR_Outside_Rdwy_UTILITY\Corridor\Appendix_EM61\QC2_Results\Mapbooks\2010_07_26_SEA_EM61_QC2Results_MapBook07.mxd - 1/13/2011 @ 2:42:35 PM



Legend

Grid B1D8F8

- 6012 Target Location
- Seaside MRA Boundary
- Roadway Alignment
- SCA Polygons (Investigation Areas)
- Utility Corridor
- MRS Boundary



State Plane California IV, NAD 1983 (U.S. Survey Foot)

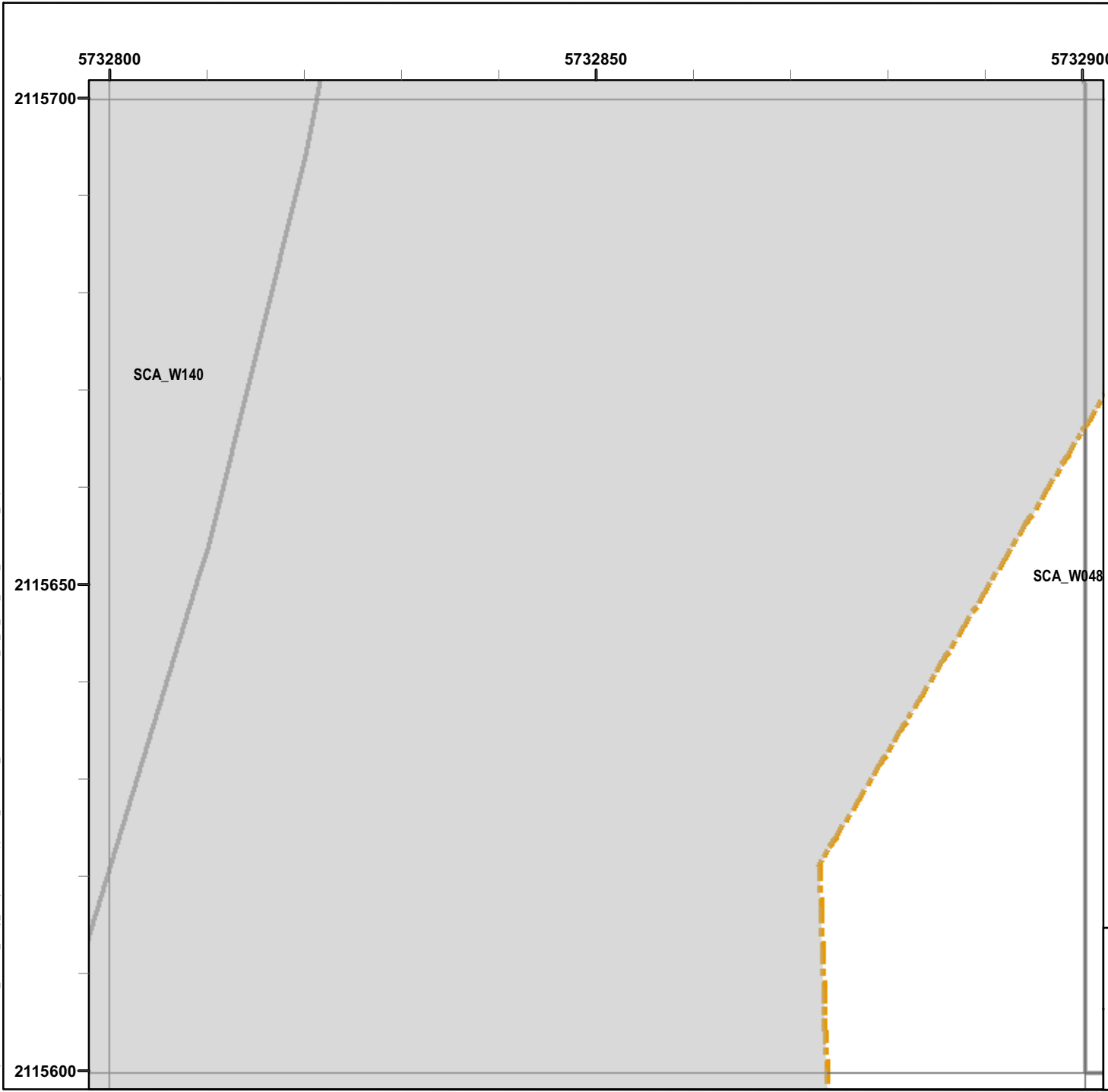


EM61 QC-2 Results
Outside the Roadway Alignment
and Utility Corridor

FORA ESCA RP
Monterey County, California

Map E2-235


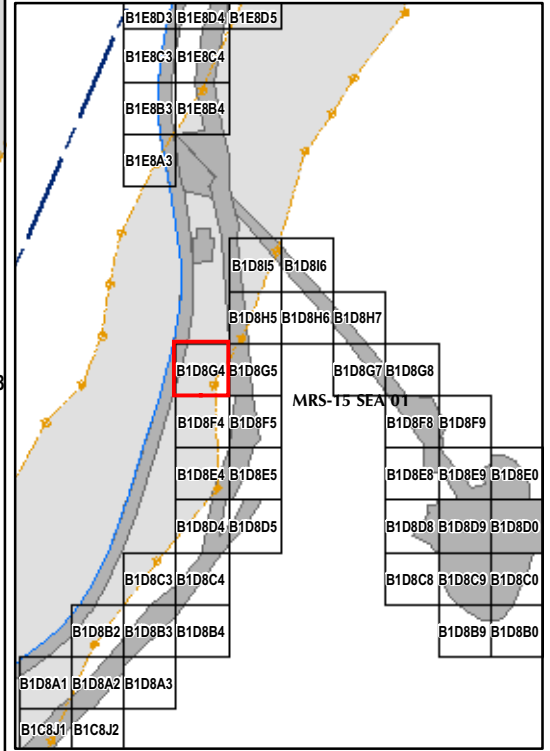
T:\Projects\Seaside\AAR_Outside_Rdwy_UtilityCorridor\Appendix_EM61\QC2_Results\MapBooks\2010_07_26_SEA_EIM81_OC2Results_MapBook07.mxd - 1/13/2011 @ 2:42:35 PM



Legend

Grid B1D8G4

- 6012 Target Location
- Seaside MRA Boundary
- Roadway Alignment
- SCA Polygons (Investigation Areas)
- Utility Corridor
- MRS Boundary



EM61 QC-2 Results
Outside the Roadway Alignment
and Utility Corridor

FORA ESCA RP
 Monterey County, California


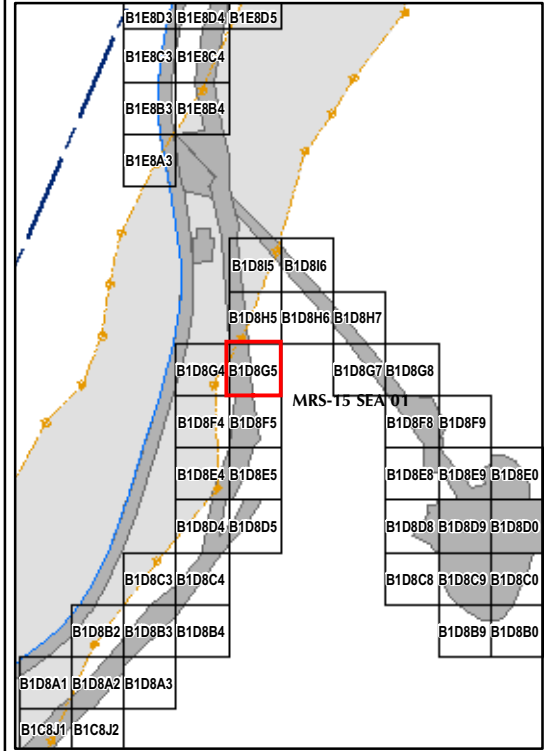
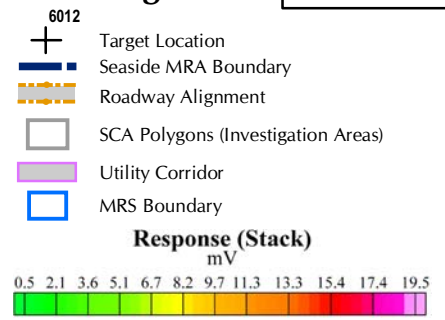
Map E2-237

T:\Projects\Seaside\AAR_Outside_Rdwy_UtilityCorridor\Appendix_EM61\QC2_Results\Mapbooks\2010_07_26_SEA_EIM81_OC2Results_MapBook07.mxd - 1/13/2011 @ 2:42:35 PM



Legend

Grid B1D8G5

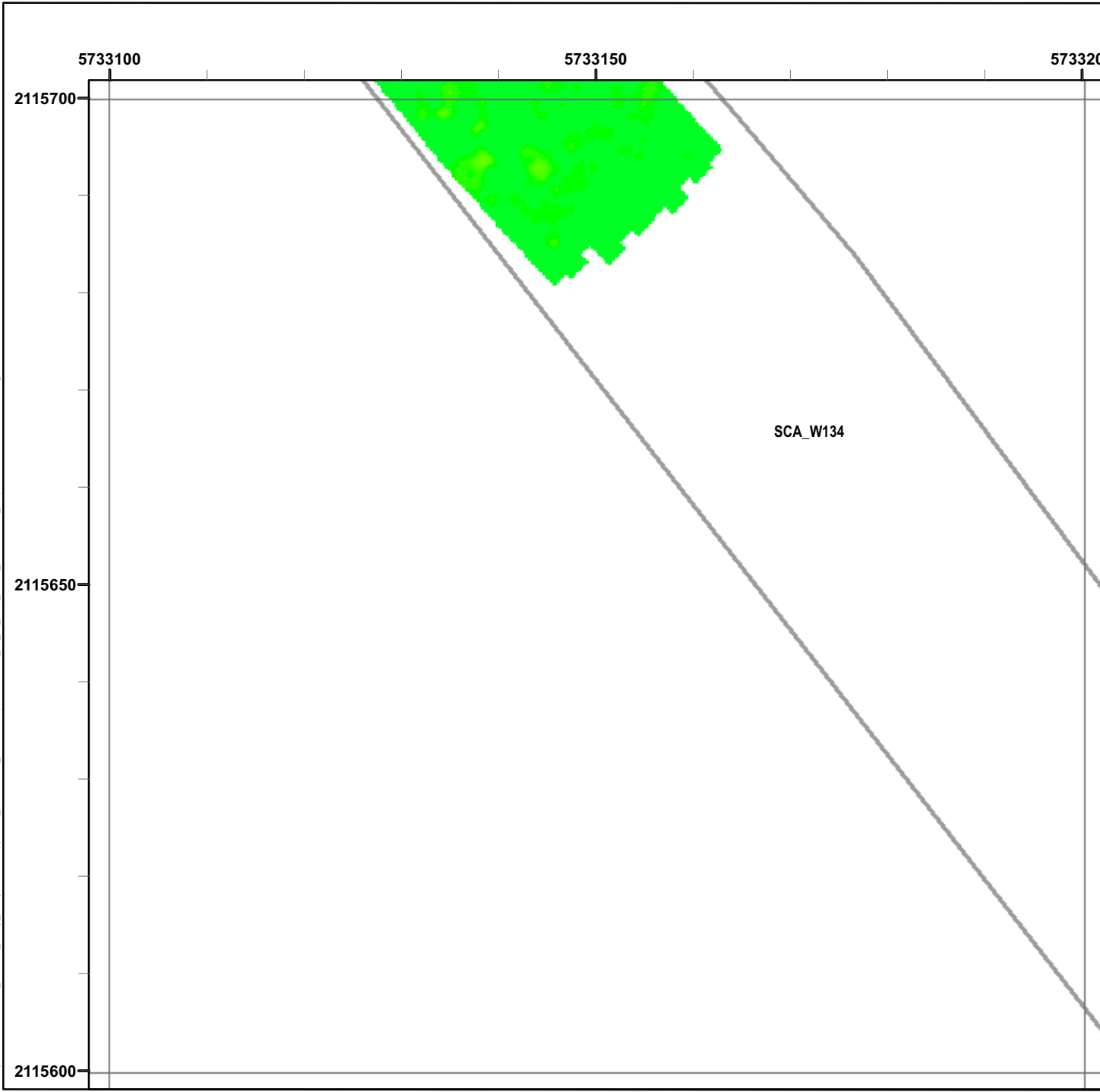


EM61 QC-2 Results
Outside the Roadway Alignment
and Utility Corridor

FORA ESCA RP
 Monterey County, California

Map E2-238

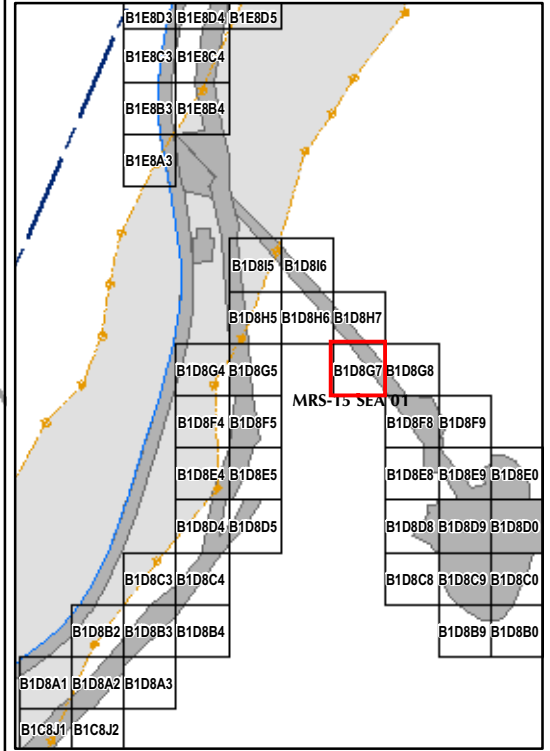
T:\Projects\Seaside\AAR_Outside_Rdwy_UtilityCorridor\Appendix_EM61\QC2_Results_MapBooks\2010_07_26_SEA_EM61_QC2Results_MapBook07.mxd - 1/13/2011 @ 2:42:35 PM



Legend

Grid B1D8G7

- 6012 Target Location
- Seaside MRA Boundary
- Roadway Alignment
- SCA Polygons (Investigation Areas)
- Utility Corridor
- MRS Boundary



State Plane California IV, NAD 1983 (U.S. Survey Foot)

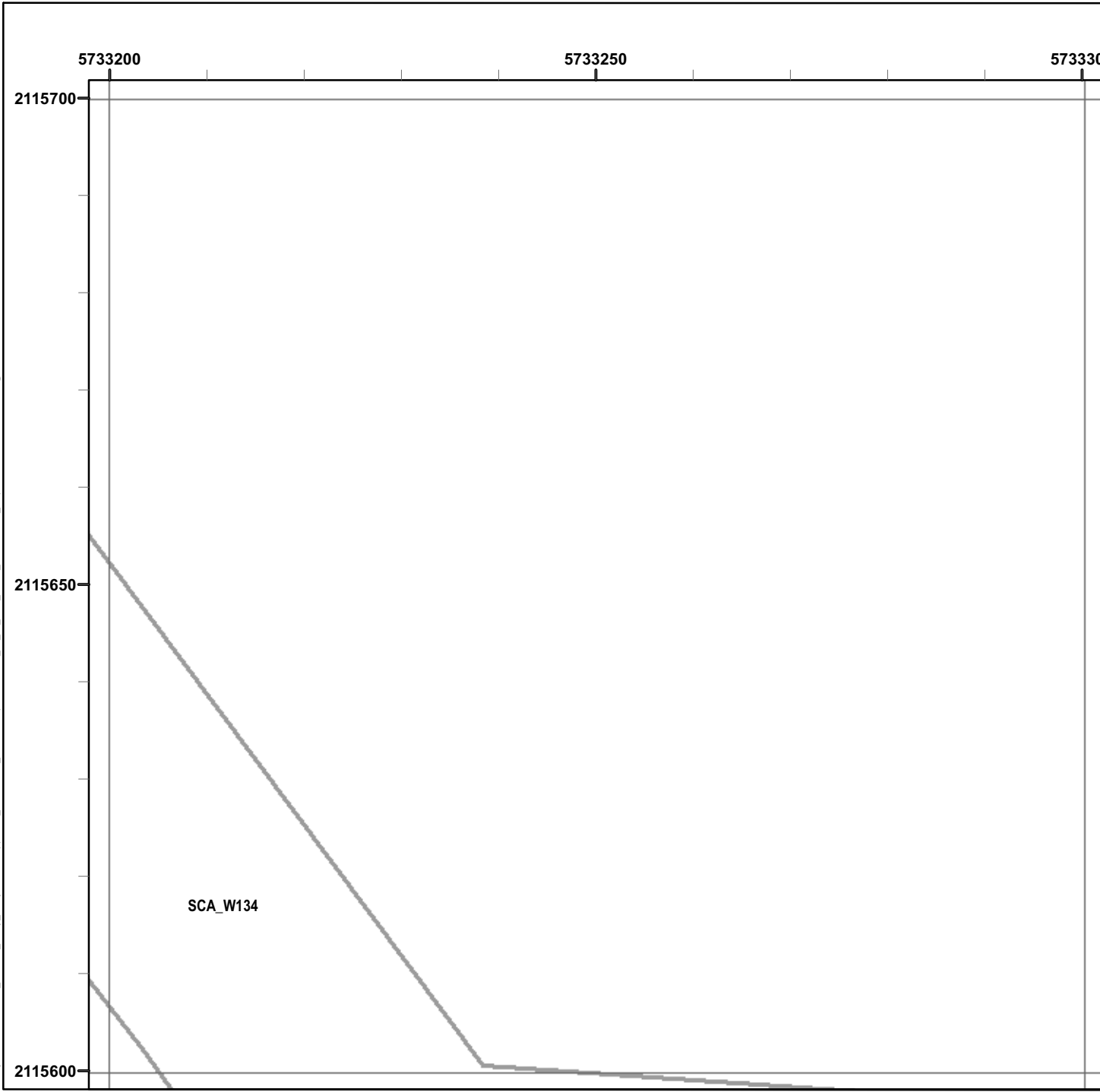


EM61 QC-2 Results
Outside the Roadway Alignment
and Utility Corridor

FORA ESCA RP
Monterey County, California

Map E2-239

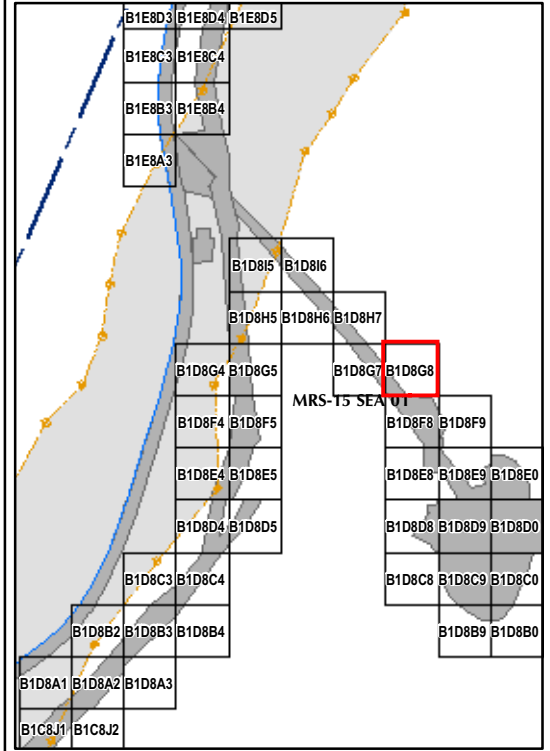
T:\Projects\Seaside\AAR_Outside_Rdwy_UTILITY\Corridor\Appendix_EM61\QC2_Results\Mapbooks\2010_07_26_SEA_EIM81_OC2Results_MapBook07.mxd - 1/13/2011 @ 2:42:35 PM




Legend

Grid B1D8G8

- 6012 Target Location
- Seaside MRA Boundary
- Roadway Alignment
- SCA Polygons (Investigation Areas)
- Utility Corridor
- MRS Boundary



State Plane California IV, NAD 1983 (U.S. Survey Foot)

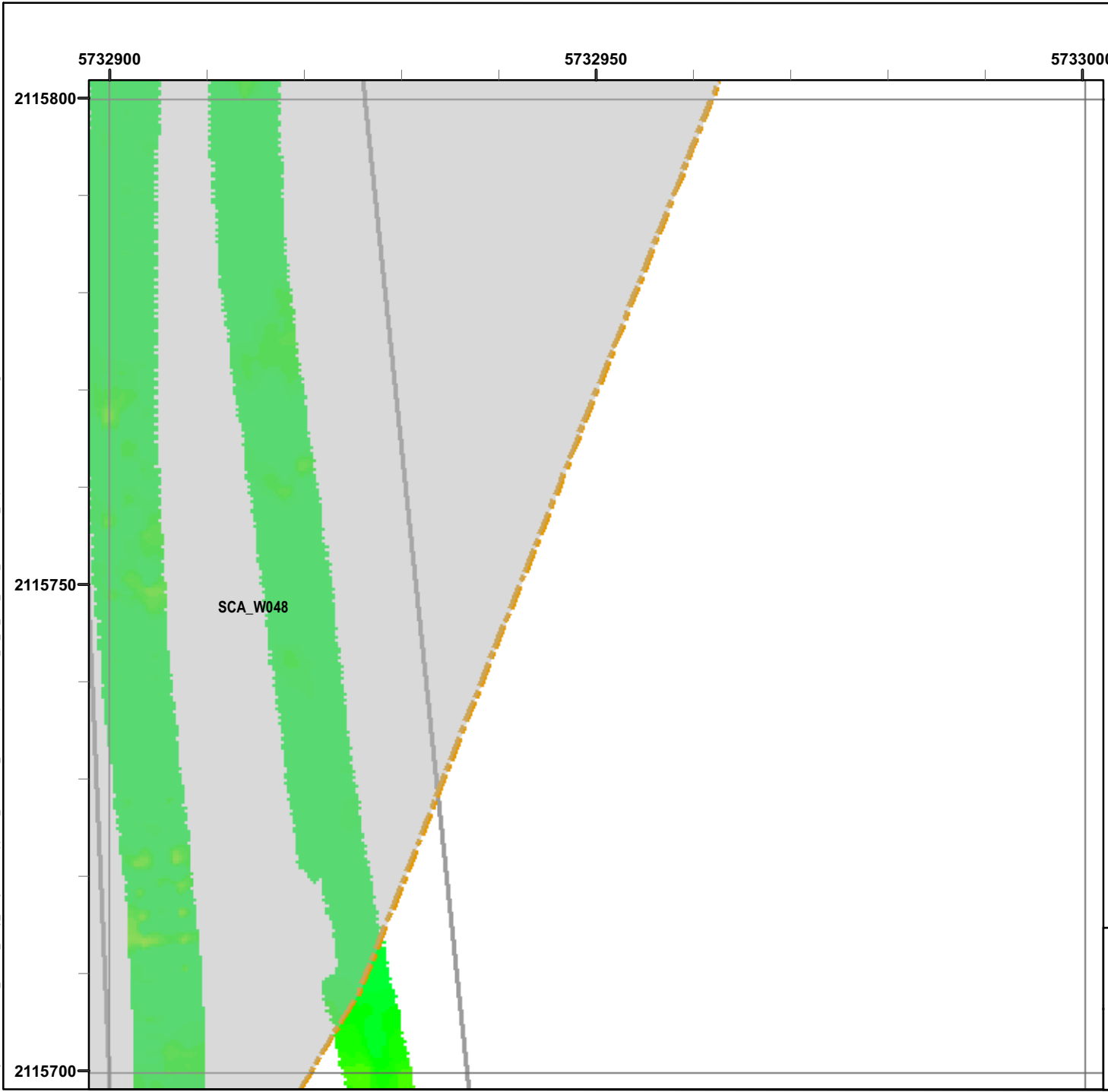


EM61 QC-2 Results
Outside the Roadway Alignment
and Utility Corridor

FORA ESCA RP
 Monterey County, California

Map E2-240

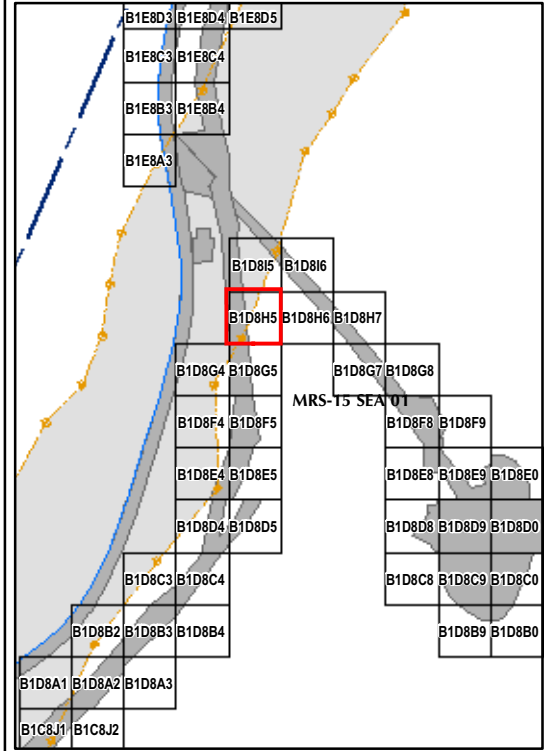
T:\Projects\Seaside\AAR_Outside_Rdwy_UTILITY\Corridor\Appendix_EM61\QC2_Results\Mapbooks\2010_07_26_SEA_EIM81_OC2Results_MapBook07.mxd - 1/13/2011 @ 2:42:35 PM



Legend

Grid B1D8H5

- 6012 Target Location
- Seaside MRA Boundary
- Roadway Alignment
- SCA Polygons (Investigation Areas)
- Utility Corridor
- MRS Boundary



State Plane California IV, NAD 1983 (U.S. Survey Foot)

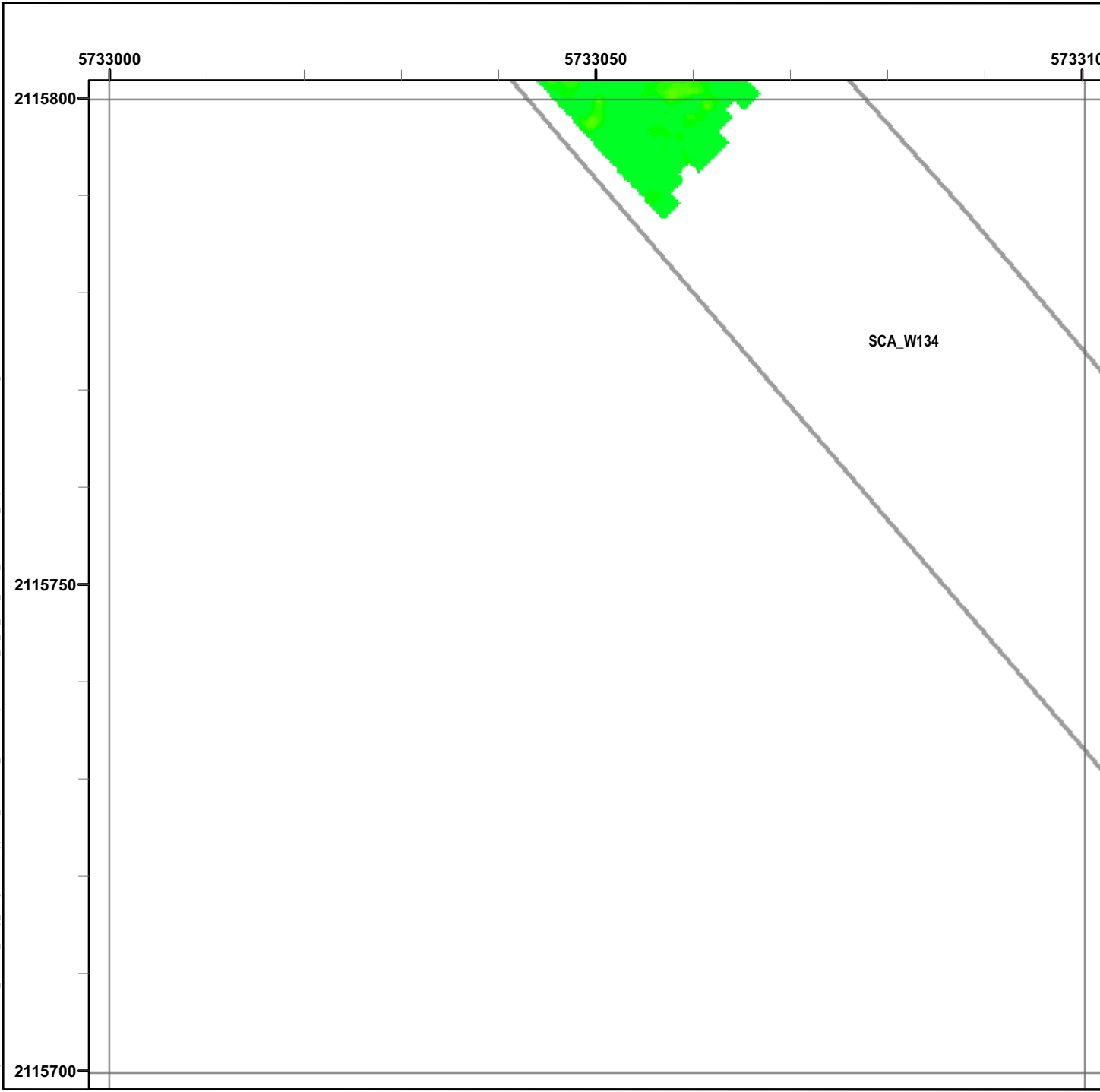


EM61 QC-2 Results
Outside the Roadway Alignment
and Utility Corridor

FORA ESCA RP
Monterey County, California

Map E2-241

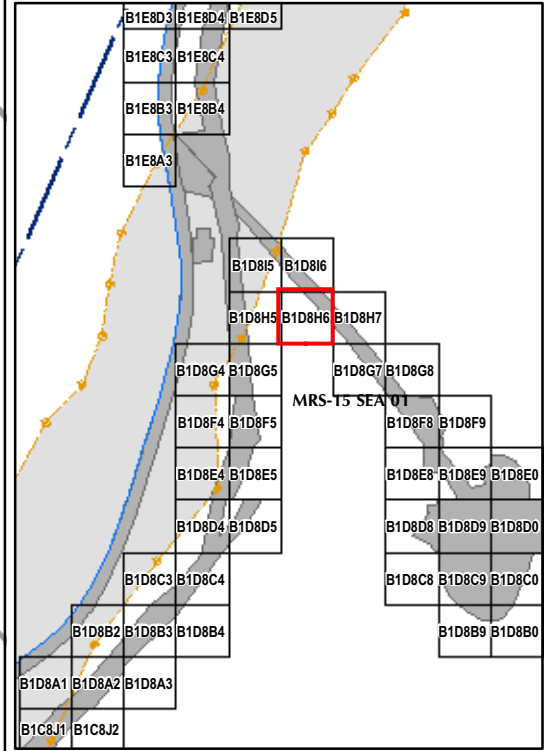
T:\Projects\Seaside\AAR_Outside_Rdwy_UTILITY\CORRIDOR\Appendix_EM61\QC2_Results\MapBooks\2010_07_26_SEA_EIM81_OC2Results_MapBook07.mxd - 1/13/2011 @ 2:42:35 PM



Legend

Grid B1D8H6

- 6012 Target Location
- Seaside MRA Boundary
- Roadway Alignment
- SCA Polygons (Investigation Areas)
- Utility Corridor
- MRS Boundary



State Plane California IV, NAD 1983 (U.S. Survey Foot)




EM61 QC-2 Results
Outside the Roadway Alignment
and Utility Corridor

FORA ESCA RP
Monterey County, California

Map E2-242

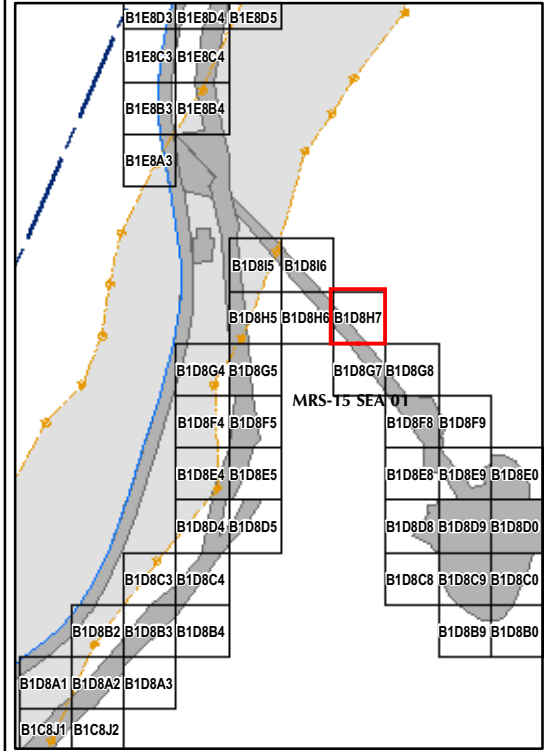
T:\Projects\Seaside\AAR_Outside_Rdwy_UTILITY\Corridor\Appendix_EM61\QC2_Results\Mapbooks\2010_07_26_SEA_EIM81_OC2Results_MapBook07.mxd - 1/13/2011 @ 2:42:35 PM



Legend

Grid B1D8H7

- 6012 Target Location
- Seaside MRA Boundary
- Roadway Alignment
- SCA Polygons (Investigation Areas)
- Utility Corridor
- MRS Boundary



State Plane California IV, NAD 1983 (U.S. Survey Foot)

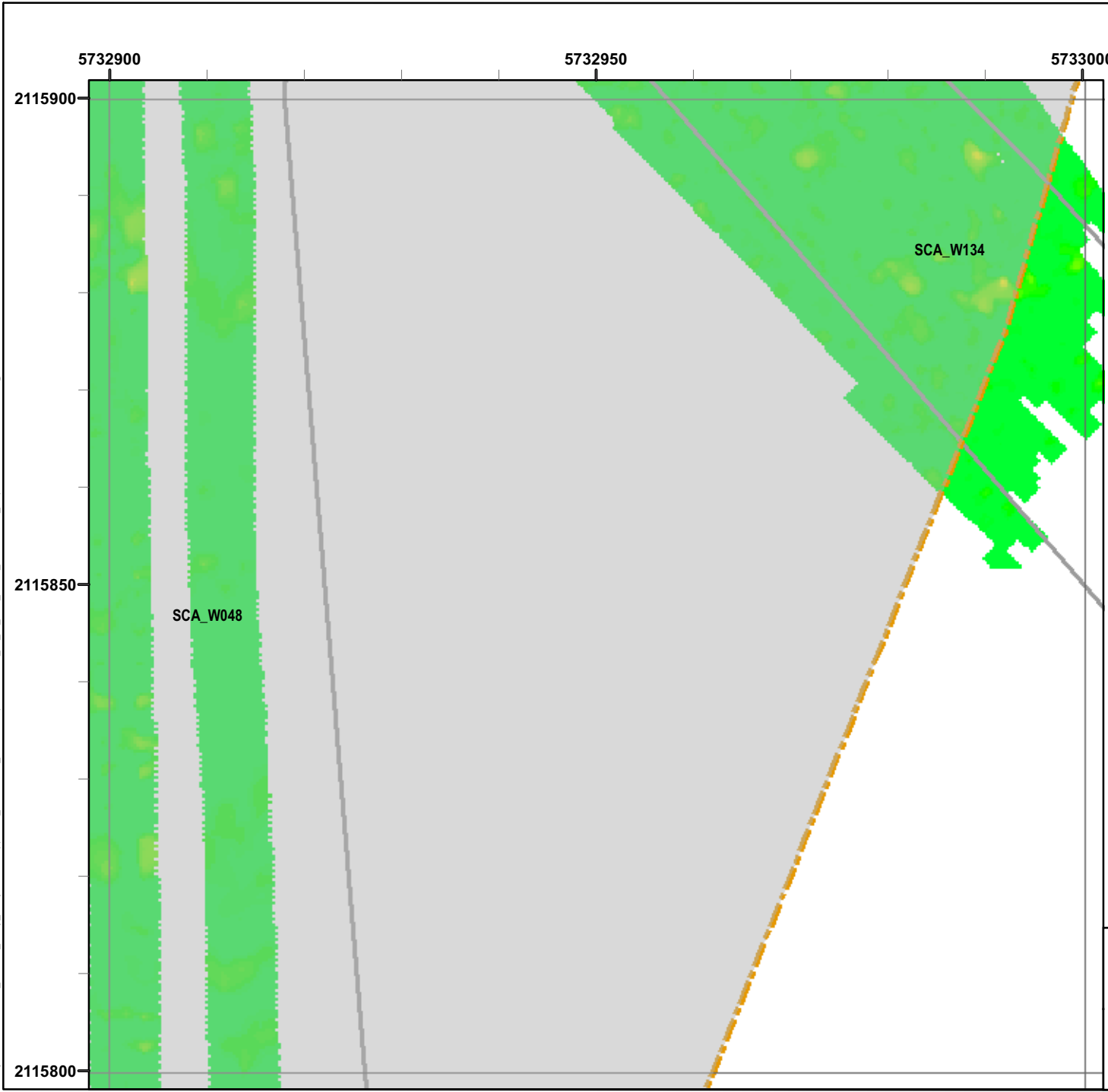


EM61 QC-2 Results
Outside the Roadway Alignment
and Utility Corridor

FORA ESCA RP
Monterey County, California

Map E2-243

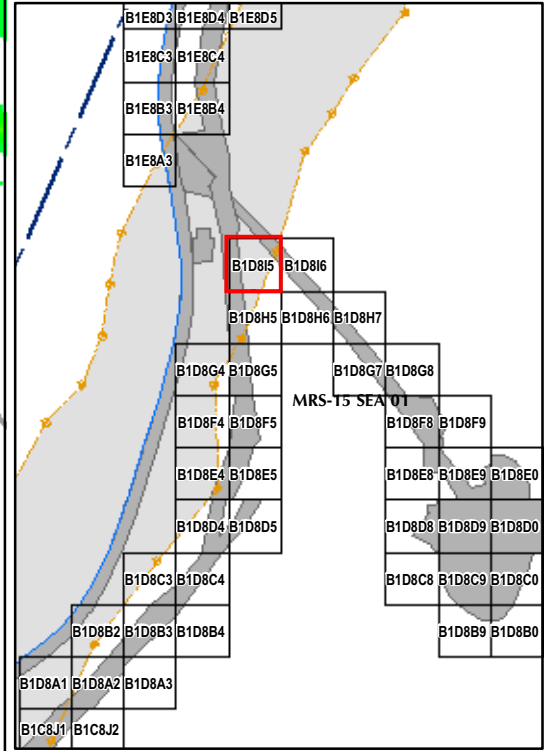
T:\Projects\Seaside\AAR_Outside_Rdwy_UTILITY\Corridor\Appendix_EM61\QC2_Results\Mapbooks\2010_07_26_SEA_EIM61_QC2Results_MapBook07.mxd - 1/13/2011 @ 2:42:35 PM



Legend

Grid B1D8I5

- 6012 Target Location
 - Seaside MRA Boundary
 - Roadway Alignment
 - SCA Polygons (Investigation Areas)
 - Utility Corridor
 - MRS Boundary
- Response (Stack)**
mV
- | | | | | | | | | | | | |
|-----|-----|-----|-----|-----|-----|-----|------|------|------|------|------|
| 0.5 | 2.1 | 3.6 | 5.1 | 6.7 | 8.2 | 9.7 | 11.3 | 13.3 | 15.4 | 17.4 | 19.5 |
|-----|-----|-----|-----|-----|-----|-----|------|------|------|------|------|



State Plane California IV, NAD 1983 (U.S. Survey Foot)

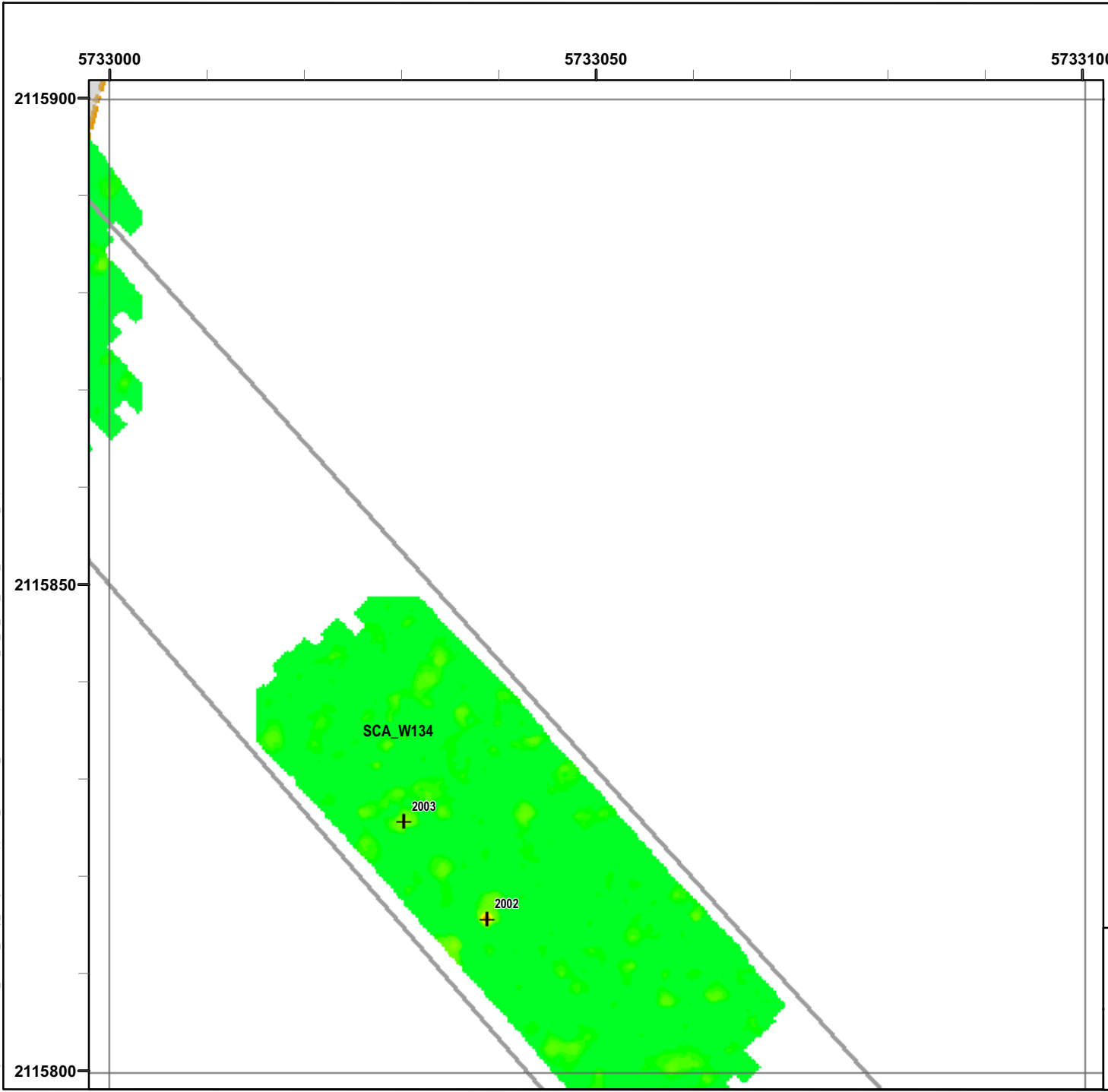
0 15 30 Feet

EM61 QC-2 Results
Outside the Roadway Alignment
and Utility Corridor

FORA ESCA RP
Monterey County, California

Map E2-244

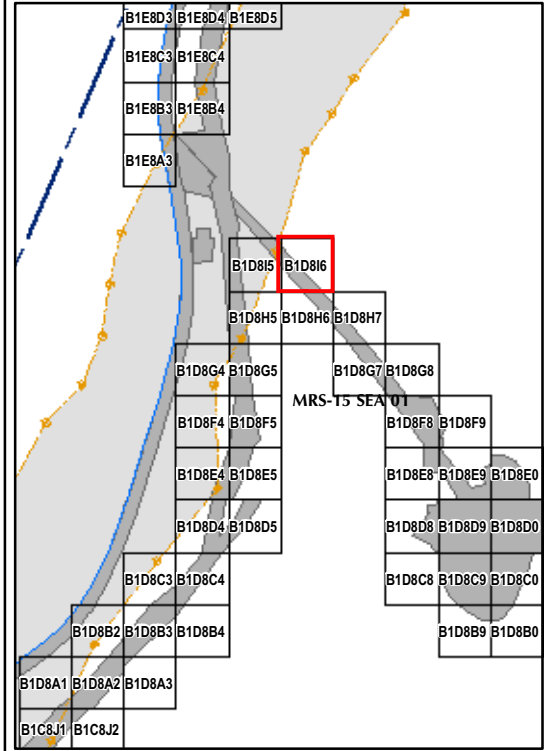
T:\Projects\Seaside\AAR_Outside_Rdwy_UTILITY\CORRIDOR\Appendix_EM61\QC2_Results_MapBooks\2010_07_26_SEA_EIM81_OC2Results_MapBook07.mxd - 1/13/2011 @ 2:42:35 PM



Legend

Grid B1D8I6

- 6012 Target Location
- Seaside MRA Boundary
- Roadway Alignment
- SCA Polygons (Investigation Areas)
- Utility Corridor
- MRS Boundary



State Plane California IV, NAD 1983 (U.S. Survey Foot)

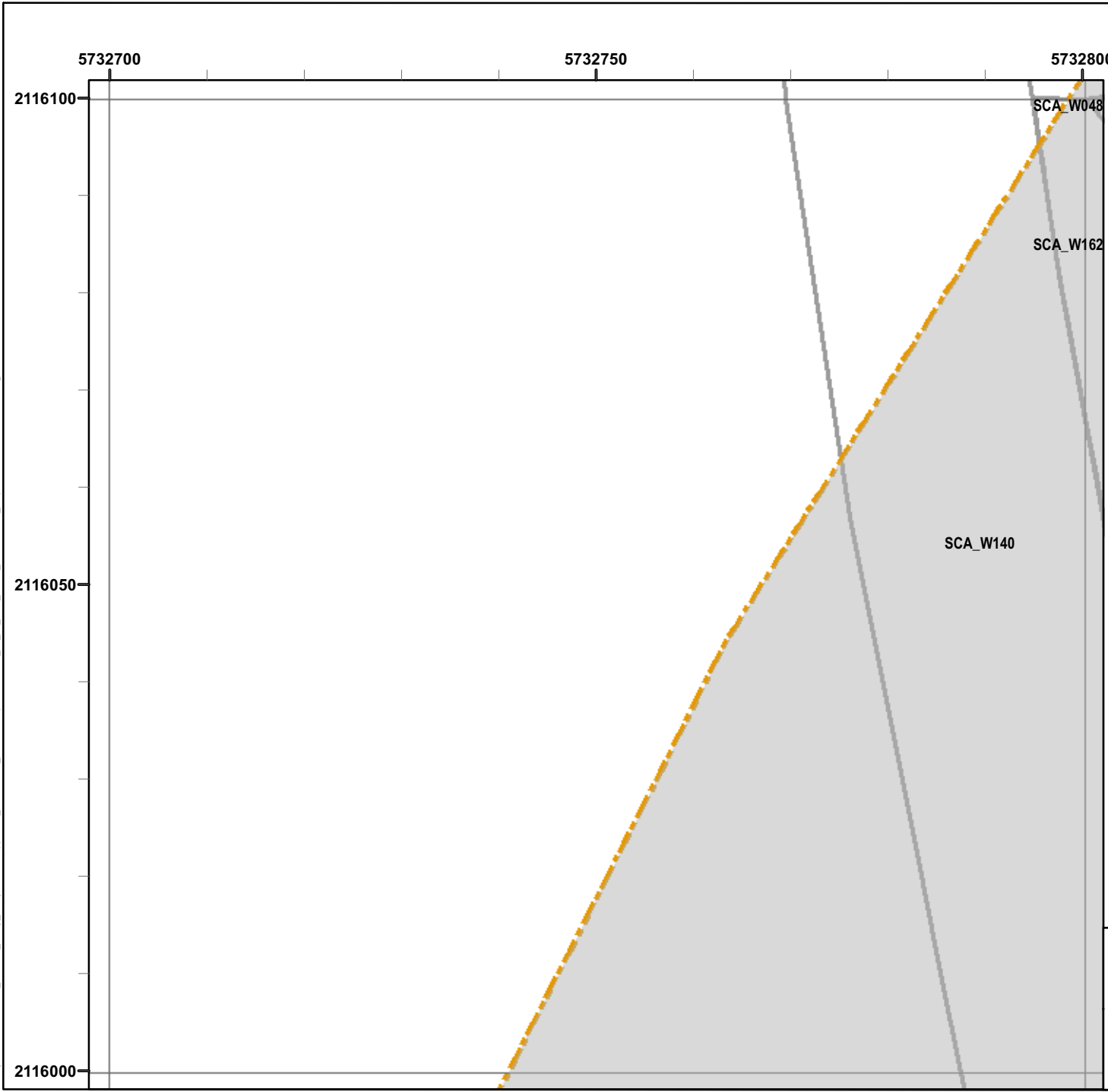


EM61 QC-2 Results
Outside the Roadway Alignment
and Utility Corridor

FORA ESCA RP
Monterey County, California

Map E2-245

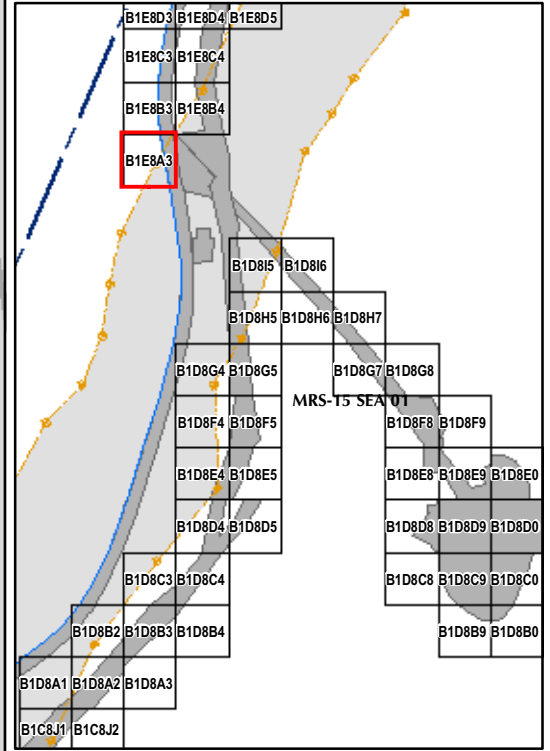
T:\Projects\Seaside\AAR_Outside_Rdwy_UTILITY\CORRIDOR\Appendix_EM61\QC2_Results\MapBooks\2010_07_26_SEA_EM61_OC2Results_MapBook07.mxd - 1/13/2011 @ 2:42:35 PM



Legend

Grid B1E8A3

- 6012 Target Location
- Seaside MRA Boundary
- Roadway Alignment
- SCA Polygons (Investigation Areas)
- Utility Corridor
- MRS Boundary



State Plane California IV, NAD 1983 (U.S. Survey Foot)

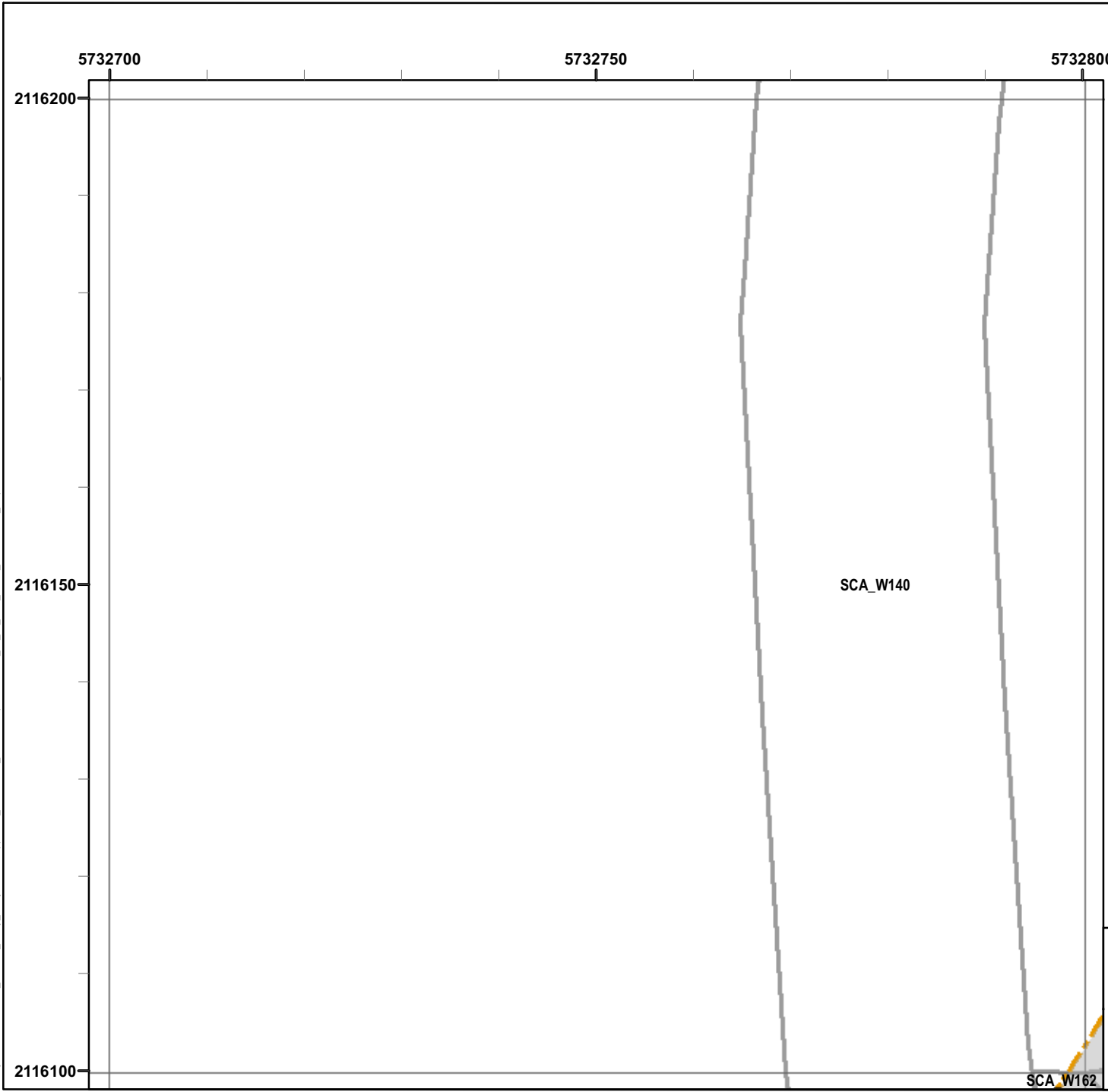


EM61 QC-2 Results
Outside the Roadway Alignment
and Utility Corridor

FORA ESCA RP
Monterey County, California

Map E2-246

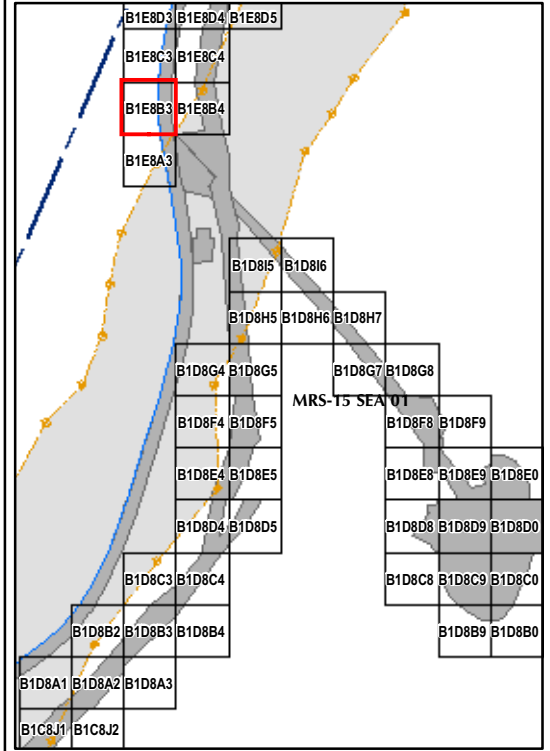
T:\Projects\Seaside\AAR_Outside_Rdwy_UtilityCorridor\Appendix_EM61\QC2_Results\Mapbooks\2010_07_26_SEA_EIM81_OC2Results_MapBook07.mxd - 1/13/2011 @ 2:42:35 PM




Legend

Grid B1E8B3

- 6012 Target Location
- Seaside MRA Boundary
- Roadway Alignment
- SCA Polygons (Investigation Areas)
- Utility Corridor
- MRS Boundary



State Plane California IV, NAD 1983 (U.S. Survey Foot)




EM61 QC-2 Results
Outside the Roadway Alignment
and Utility Corridor

FORA ESCA RP
Monterey County, California

Map E2-247

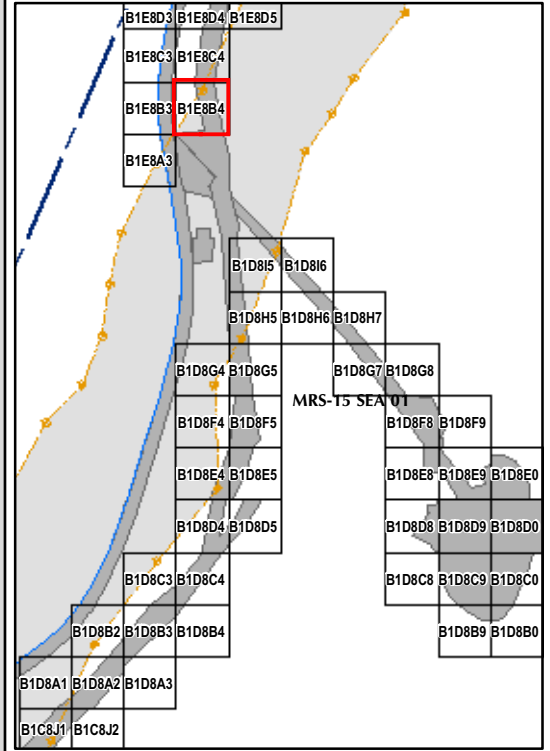
T:\Projects\Seaside\AAR_Outside_Rdwy_UtilityCorridor\Appendix_EM61\QC2_Results\Mapbooks\2010_07_26_SEA_EM61_QC2Results_MapBook07.mxd - 1/13/2011 @ 2:42:35 PM



Legend

Grid B1E8B4

- 6012 Target Location
- Seaside MRA Boundary
- Roadway Alignment
- SCA Polygons (Investigation Areas)
- Utility Corridor
- MRS Boundary



State Plane California IV, NAD 1983 (U.S. Survey Foot)

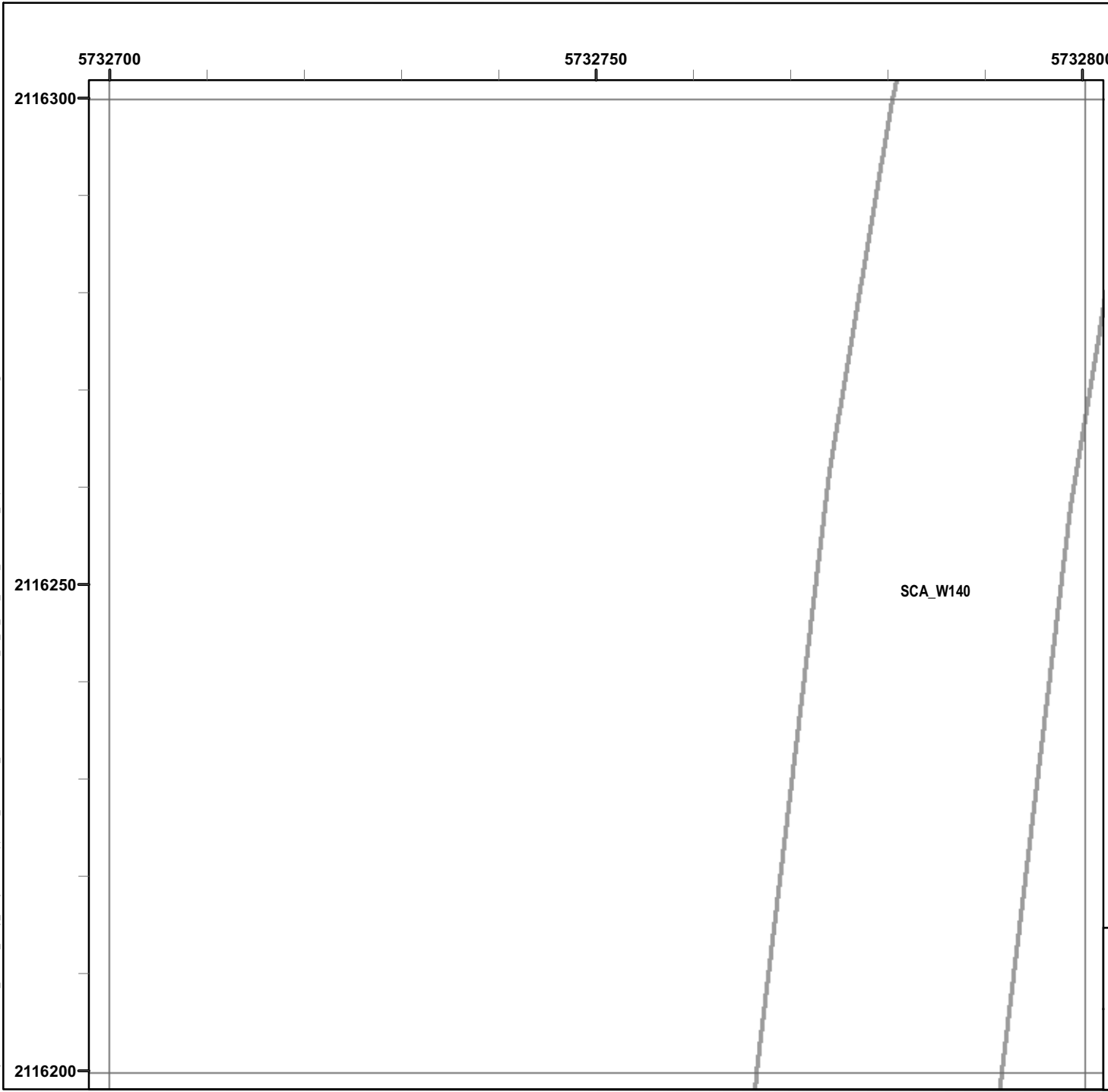


EM61 QC-2 Results
Outside the Roadway Alignment
and Utility Corridor

FORA ESCA RP
Monterey County, California

Map E2-248

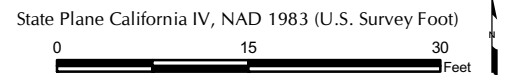
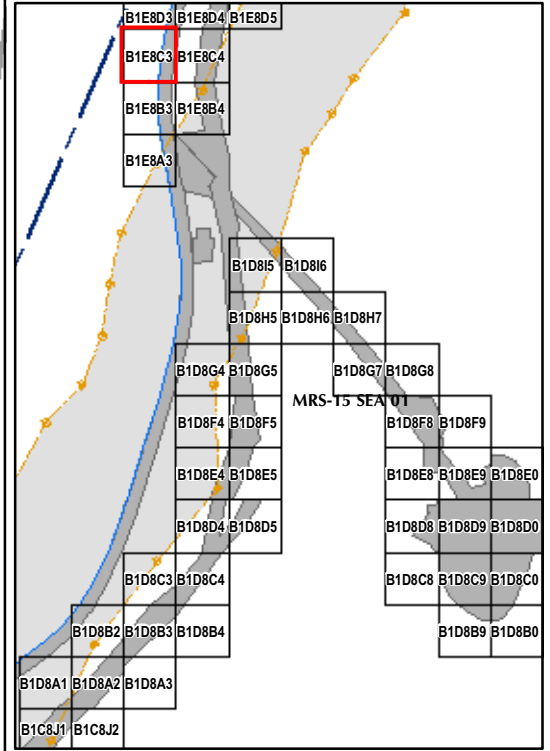
T:\Projects\Seaside\AAR_Outside_Rdwy_UtilityCorridor\Appendix_EM61\QC2_Results\Mapbooks\2010_07_26_SEA_EIM61_OC2Results_MapBook07.mxd - 1/13/2011 @ 2:42:35 PM



Legend

Grid B1E8C3

- 6012 Target Location
- Seaside MRA Boundary
- Roadway Alignment
- SCA Polygons (Investigation Areas)
- Utility Corridor
- MRS Boundary




EM61 QC-2 Results
Outside the Roadway Alignment
and Utility Corridor

FORA ESCA RP
 Monterey County, California

Map E2-249

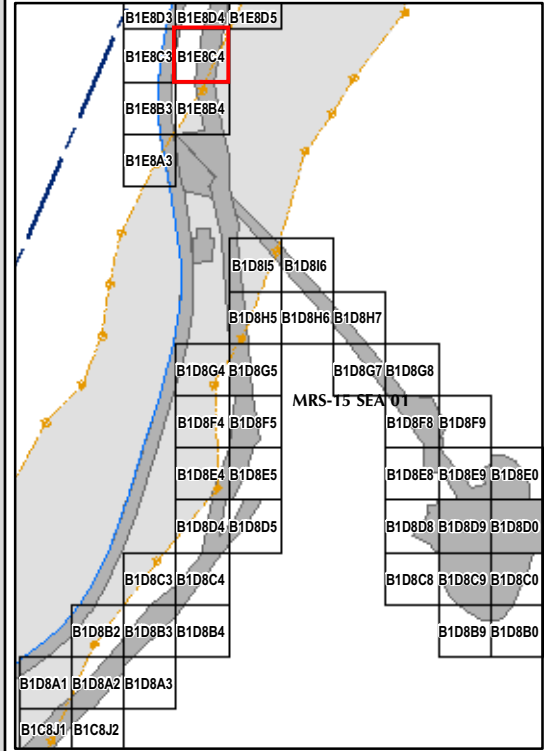
T:\Projects\Seaside\AAR_Outside_Rdwy_UTILITY\CORRIDOR\Appendix_EM61QC2_Results\Mapbooks\2010_07_26_SEA_EIM81_OC2Results_MapBook07.mxd - 1/13/2011 @ 2:42:35 PM



Legend

Grid B1E8C4

- 6012 Target Location
 - Seaside MRA Boundary
 - Roadway Alignment
 - SCA Polygons (Investigation Areas)
 - Utility Corridor
 - MRS Boundary
- Response (Stack)**
mV
- 0.5 2.1 3.6 5.1 6.7 8.2 9.7 11.3 13.3 15.4 17.4 19.5
-



State Plane California IV, NAD 1983 (U.S. Survey Foot)

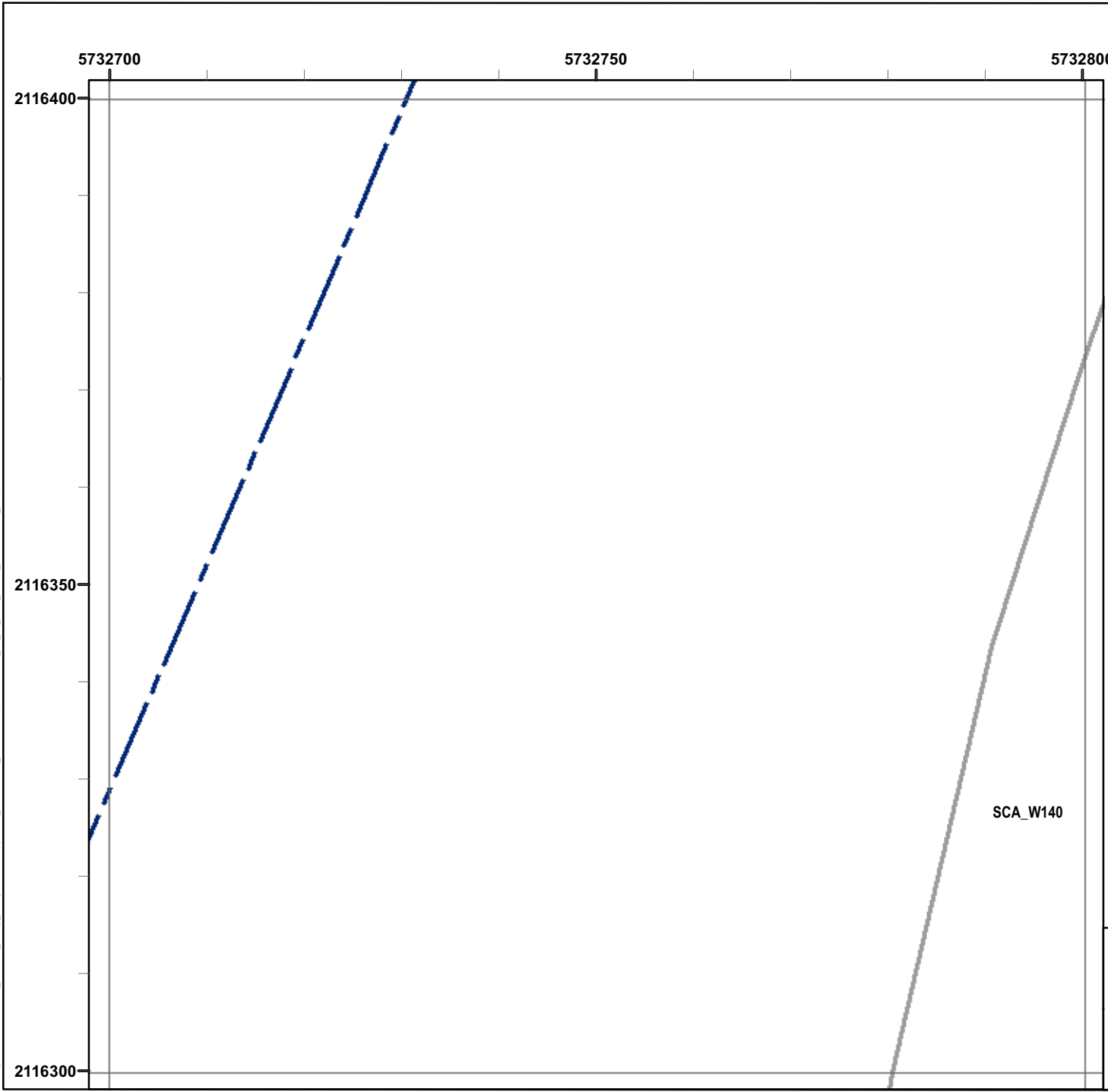


EM61 QC-2 Results
Outside the Roadway Alignment
and Utility Corridor

FORA ESCA RP
Monterey County, California

Map E2-250

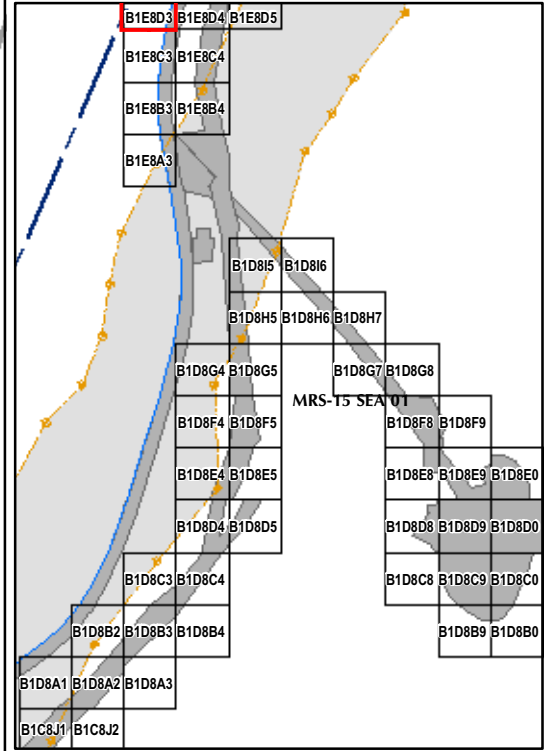
T:\Projects\Seaside\AAR_Outside_Rdwy_UTILITY\CORRIDOR\Appendix_EM61\QC2_Results\Mapbooks\2010_07_26_SEA_EIM81_OC2Results_MapBook07.mxd - 1/13/2011 @ 2:42:35 PM



Legend

Grid B1E8D3

- 6012 Target Location
- Seaside MRA Boundary
- Roadway Alignment
- SCA Polygons (Investigation Areas)
- Utility Corridor
- MRS Boundary



State Plane California IV, NAD 1983 (U.S. Survey Foot)

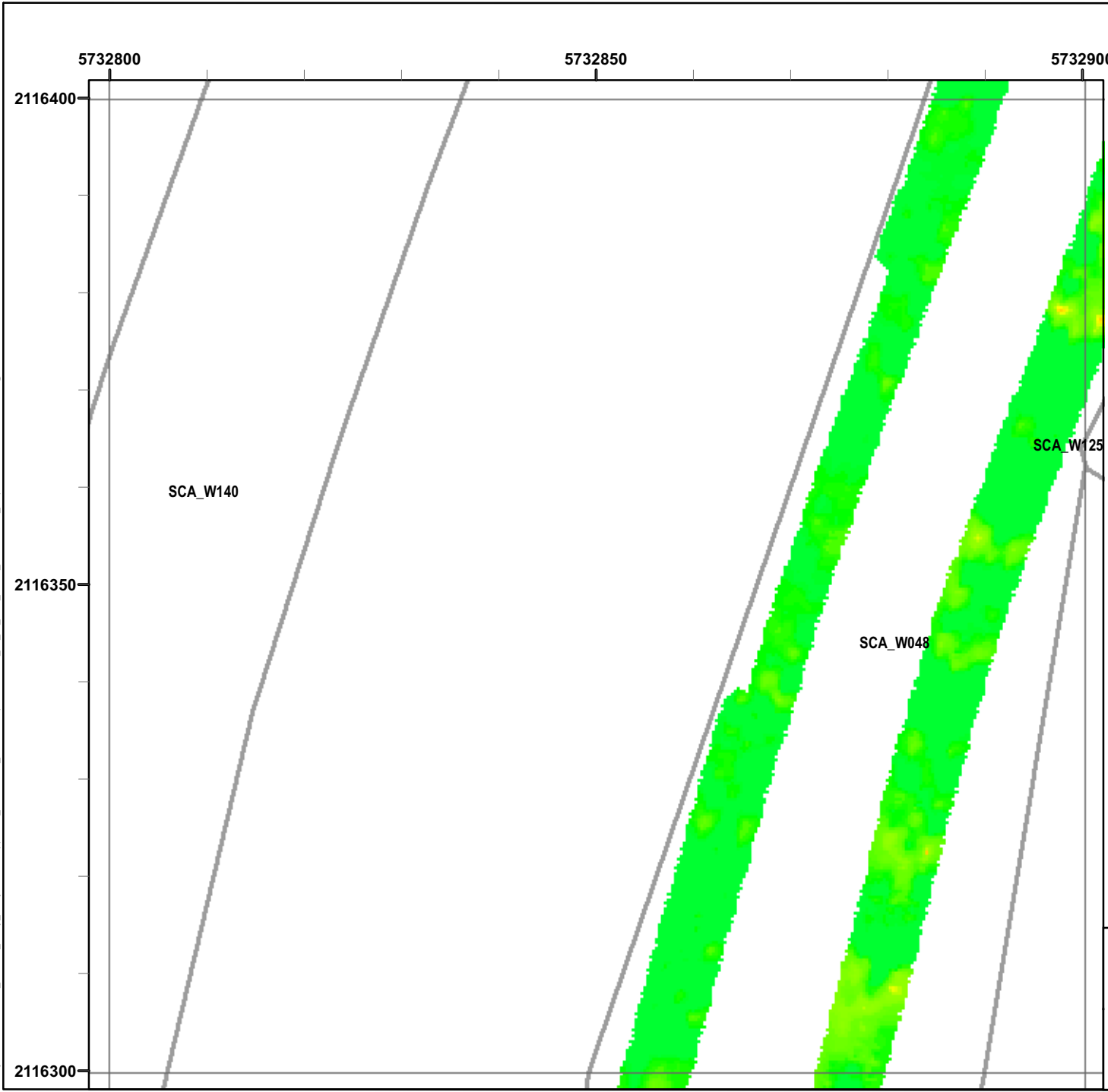


EM61 QC-2 Results
Outside the Roadway Alignment
and Utility Corridor

FORA ESCA RP
Monterey County, California

Map E2-251

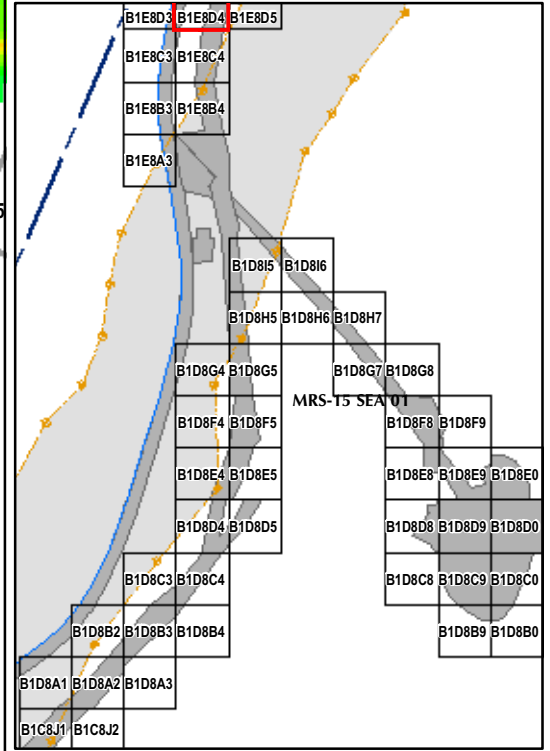
T:\Projects\Seaside\AAR_Outside_Rdwy_UTILITY\CORRIDOR\Appendix_EM61\QC2_Results\MapBooks\2010_07_26_SEA_EM61_QC2Results_MapBook07.mxd - 1/13/2011 @ 2:42:35 PM



Legend

Grid B1E8D4

- 6012 Target Location
- Seaside MRA Boundary
- Roadway Alignment
- SCA Polygons (Investigation Areas)
- Utility Corridor
- MRS Boundary



State Plane California IV, NAD 1983 (U.S. Survey Foot)

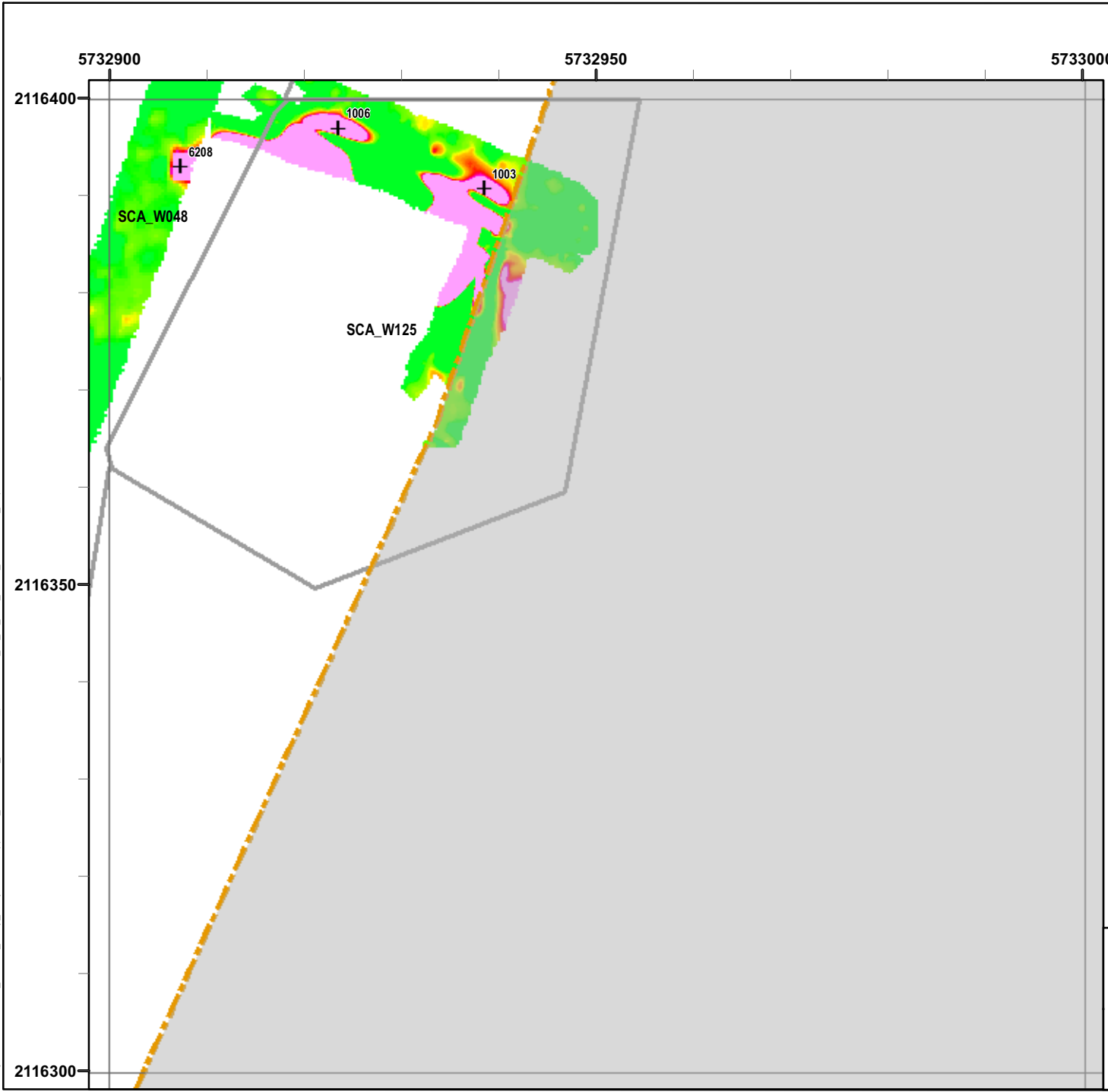


EM61 QC-2 Results
Outside the Roadway Alignment
and Utility Corridor

FORA ESCA RP
Monterey County, California


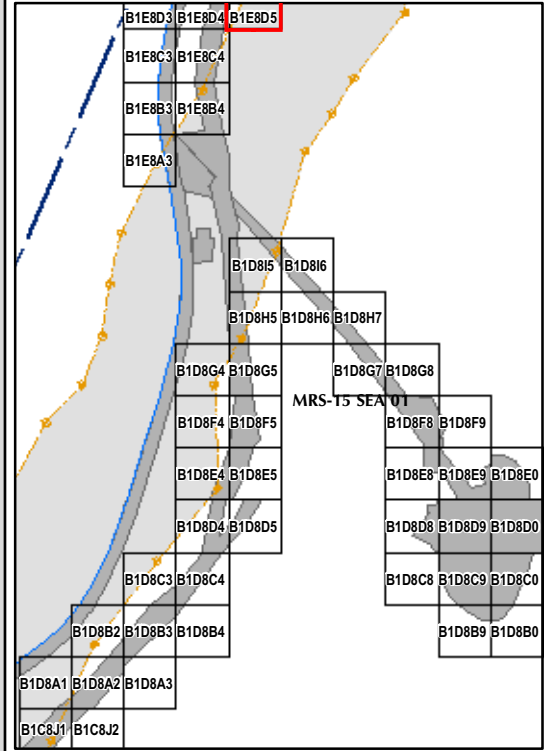
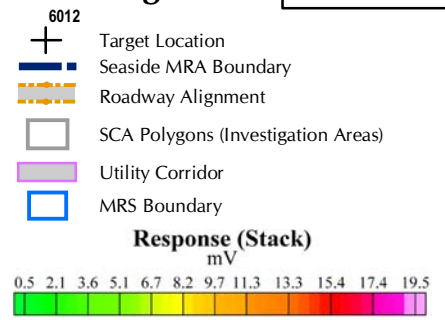
Map E2-252




T:\Projects\Seaside\AAR_Outside_Rdwy_UTILITY\CORRIDOR\Appendix_EM61\QC2_Results\Mapbooks\2010_07_26_SEA_EIM81_OC2Results_MapBook07.mxd - 1/13/2011 @ 2:42:35 PM



Legend

Grid B1E8D5



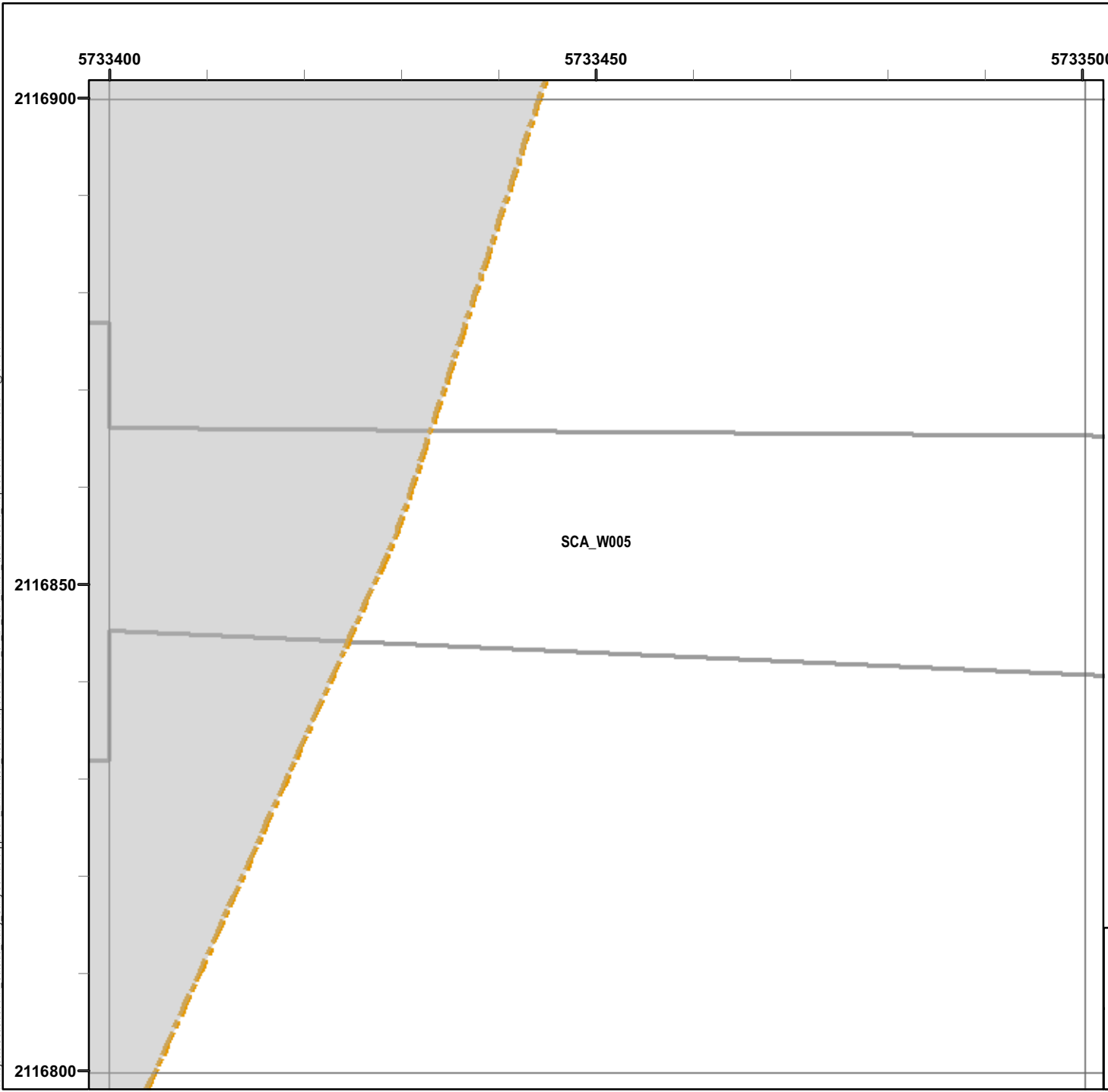




EM61 QC-2 Results
Outside the Roadway Alignment
and Utility Corridor

FORA ESCA RP
 Monterey County, California

Map E2-253

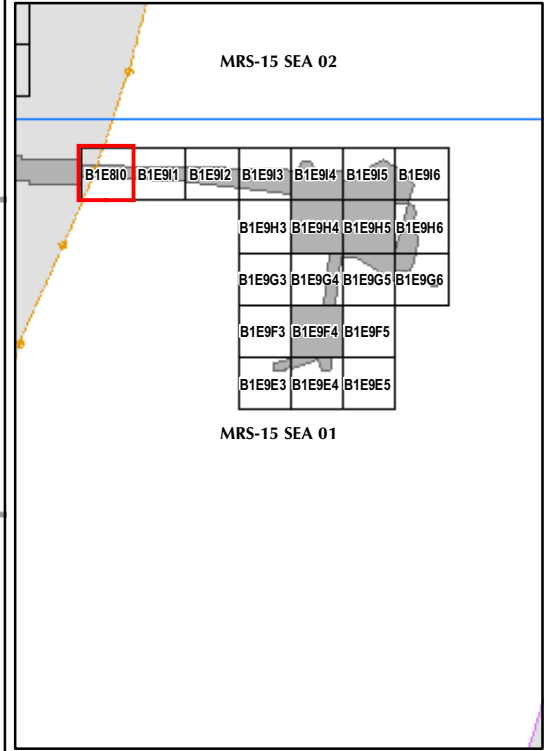
T:\Projects\Seaside\WAR_Outside_Rdwy_UTILITYCorridor\Appendix EM61\QC2_Results_Mapbooks\2010_07_27_SEA_EM61_QC2Results_MapBook08.mxd - 1/13/2011 @ 3:13:04 PM



Legend

Grid B1E810

- 6012 Target Location
- Seaside MRA Boundary
- Roadway Alignment
- SCA Polygons (Investigation Areas)
- Utility Corridor
- MRS Boundary



State Plane California IV, NAD 1983 (U.S. Survey Foot)

0 15 30 Feet



EM61 QC-2 Results
Outside the Roadway Alignment
and Utility Corridor

FORA ESCA RP
Monterey County, California

Map E2-254

T:\Projects\Seaside\WAR_Outside_Rdwy_UTILITY\Corridor\Appendix EM61\QC2_Results\Mapbooks\2010_07_27_SEA_EM61_QC2Results_MapBook08.mxd - 1/13/2011 @ 3:13:04 PM

5733700

5733750

5733800







2116600

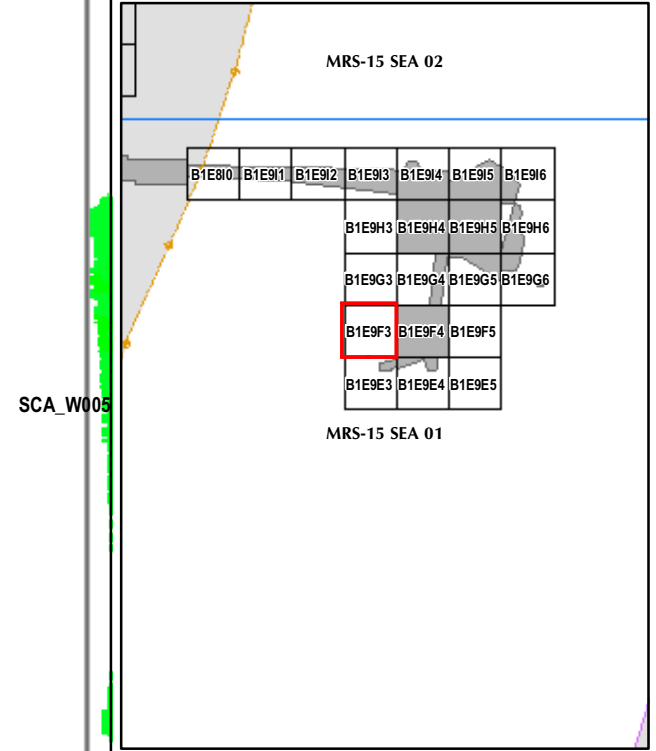
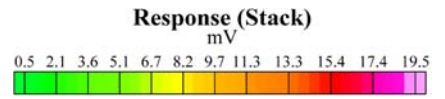
2116550

2116500


Legend

Grid B1E9F3

-  6012 Target Location
-  Seaside MRA Boundary
-  Roadway Alignment
-  SCA Polygons (Investigation Areas)
-  Utility Corridor
-  MRS Boundary



State Plane California IV, NAD 1983 (U.S. Survey Foot)

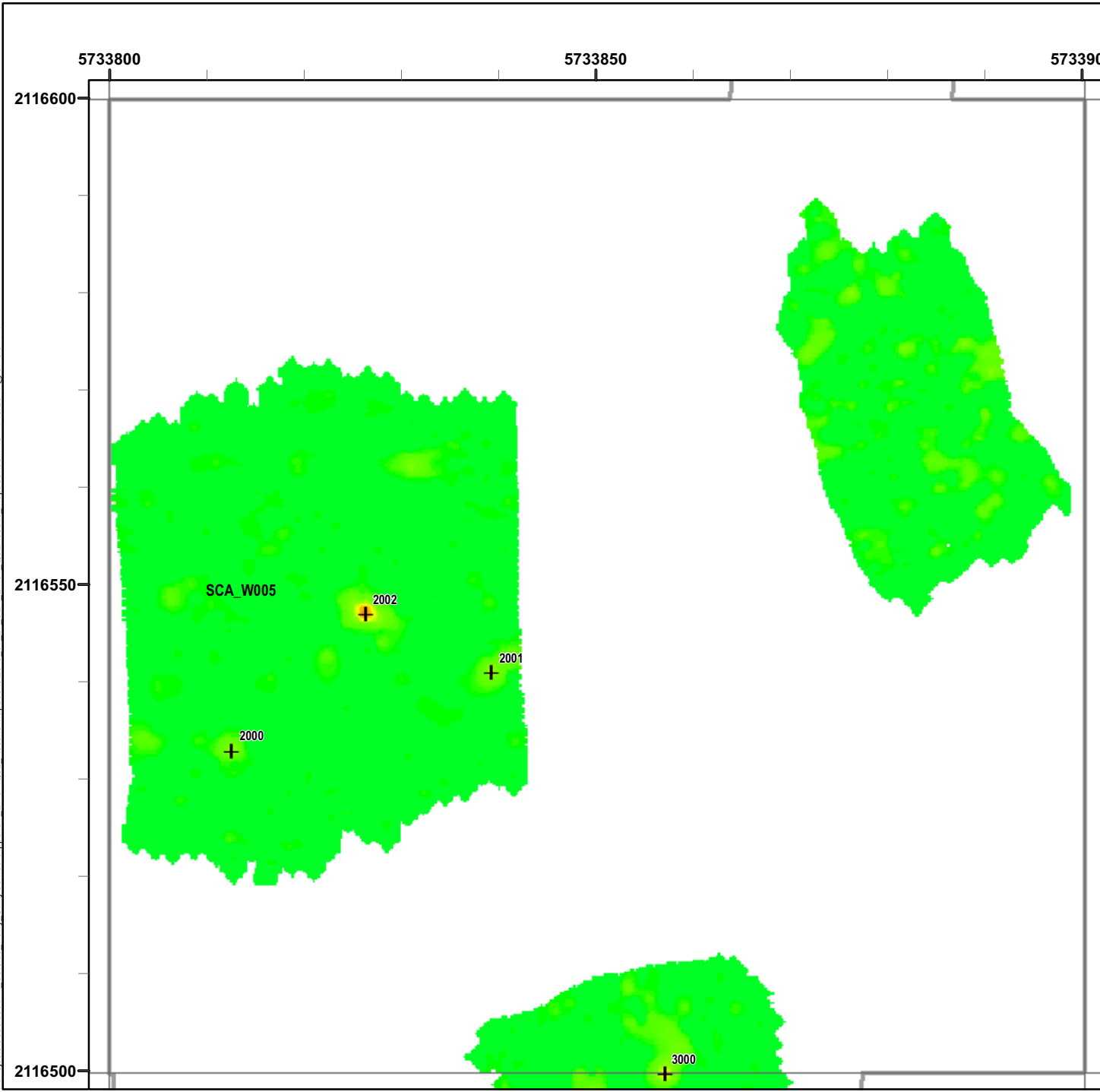


EM61 QC-2 Results Outside the Roadway Alignment and Utility Corridor

FORA ESCA RP
Monterey County, California

Map E2-258

T:\Projects\Seaside\WAR_Outside_Rtwy_UTILITY\Corridor\Appendix_EM61\QC2_Results\Mapbooks\2010_07_27_SEA_EM61_QC2Results_MapBook08.mxd - 1/13/2011 @ 3:13:04 PM

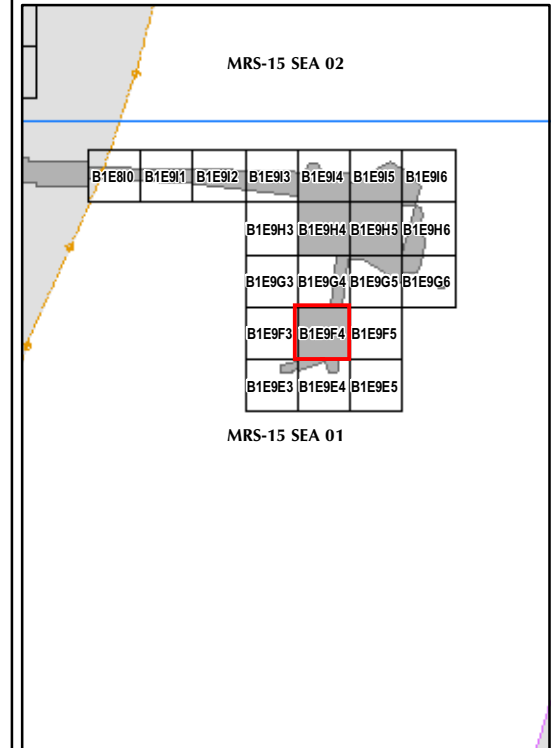


Legend


Grid B1E9F4

- 6012 Target Location
- Seaside MRA Boundary
- Roadway Alignment
- SCA Polygons (Investigation Areas)
- Utility Corridor
- MRS Boundary

Response (Stack) mV



State Plane California IV, NAD 1983 (U.S. Survey Foot)

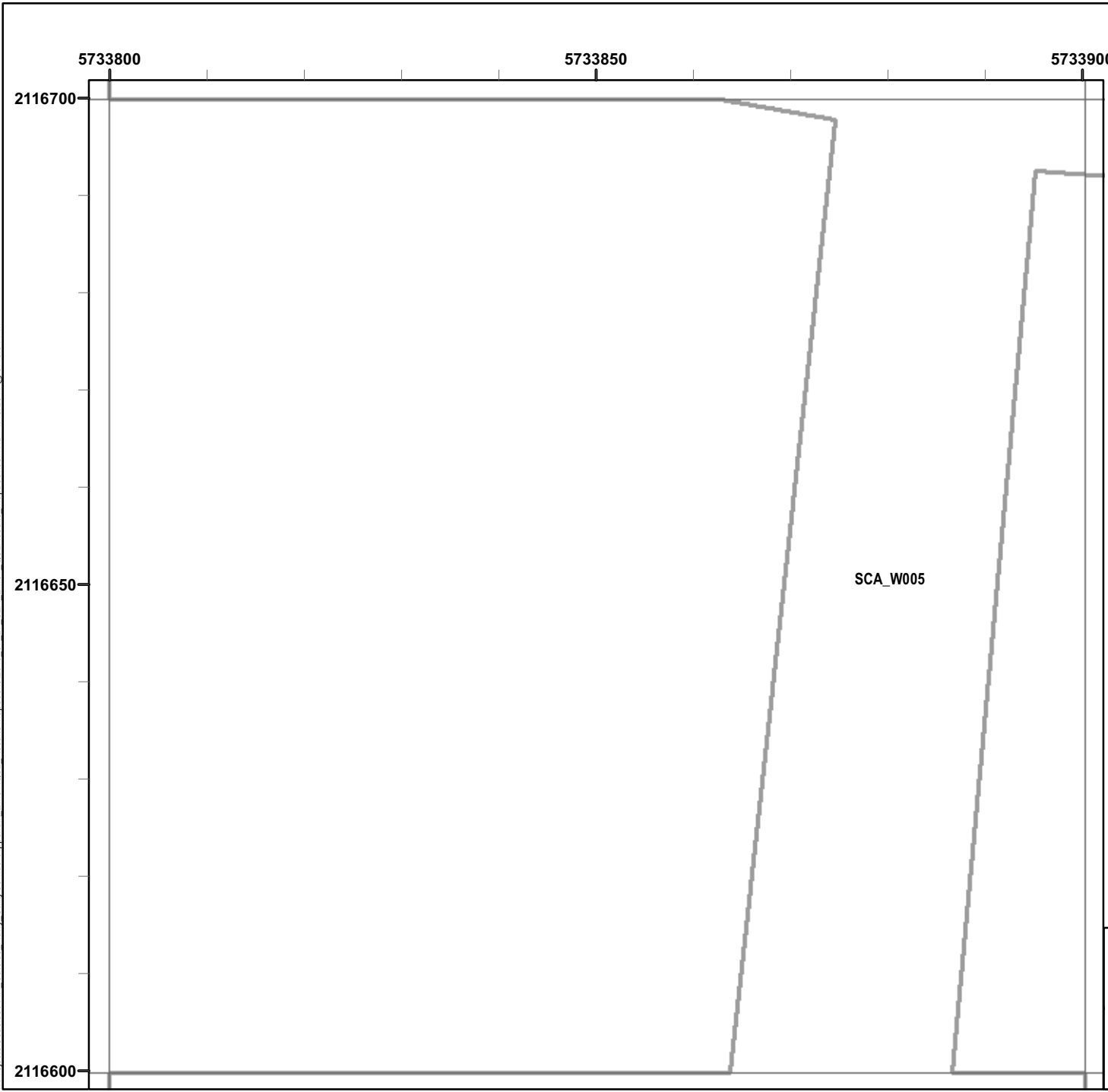


EM61 QC-2 Results
Outside the Roadway Alignment
and Utility Corridor

FORA ESCA RP
Monterey County, California

Map E2-259

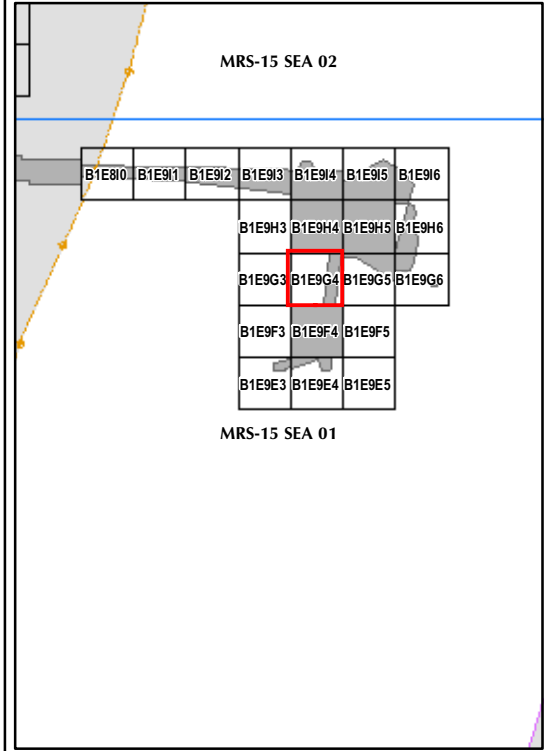
T:\Projects\Seaside\WAR_Outside_Roadway_UTILITY\Corridor\Appendix EM61\QC2_Results\Mapbooks\2010_07_27_SEA_EM61_QC2Results_MapBook08.mxd - 1/13/2011 @ 3:13:04 PM




Legend

Grid B1E9G4

- 6012 Target Location
- Seaside MRA Boundary
- Roadway Alignment
- SCA Polygons (Investigation Areas)
- Utility Corridor
- MRS Boundary



State Plane California IV, NAD 1983 (U.S. Survey Foot)

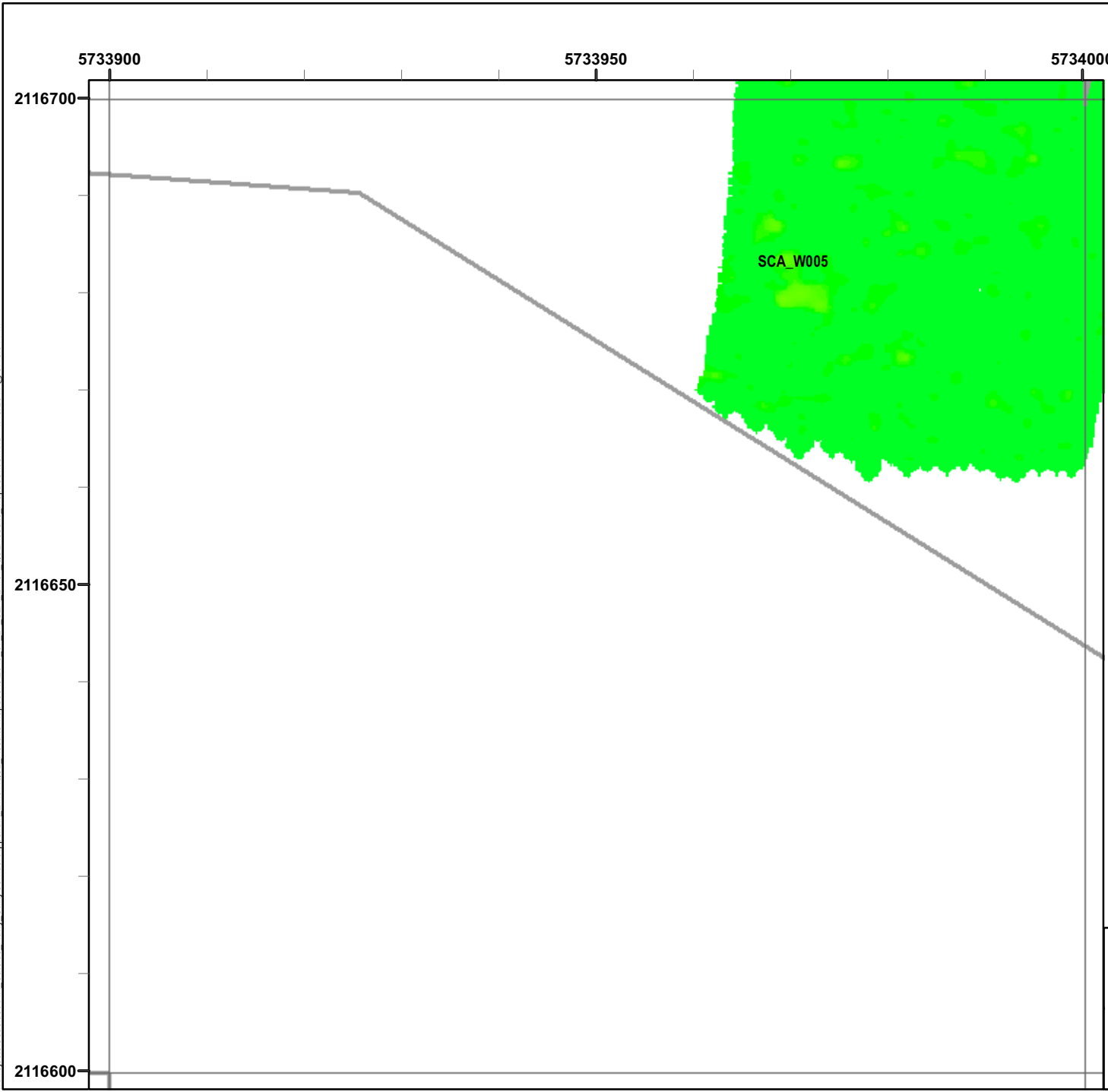


EM61 QC-2 Results
Outside the Roadway Alignment
and Utility Corridor

FORA ESCA RP
Monterey County, California

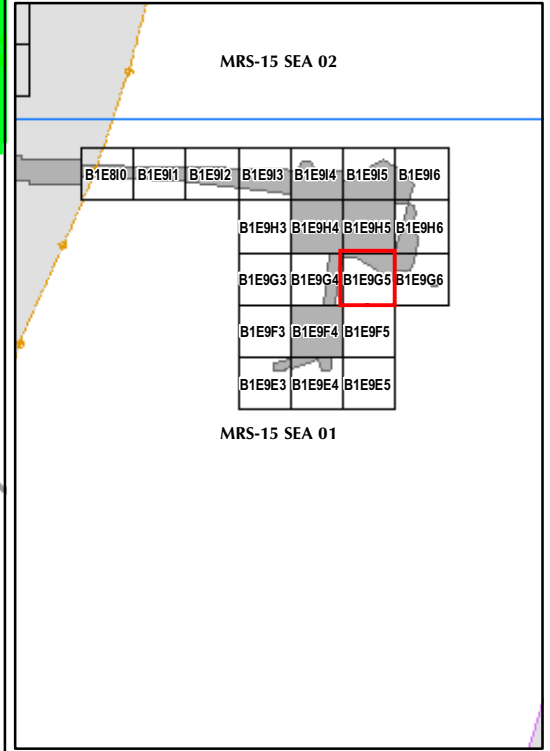
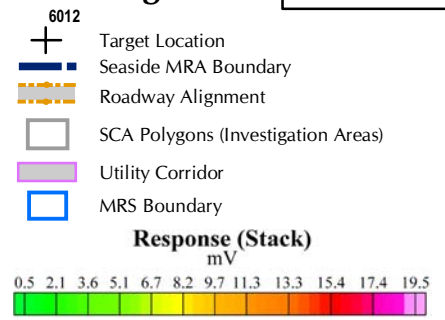
Map E2-262

T:\Projects\Seaside\WAR_Outside_Rdwy_UTILITY\Corridor\Appendix EM61\QC2_Results\Mapbooks\2010_07_27_SEA_EM61_QC2_Results_Mapbooks.mxd - 1/13/2011 @ 3:13:04 PM




Legend

Grid B1E9G5



State Plane California IV, NAD 1983 (U.S. Survey Foot)

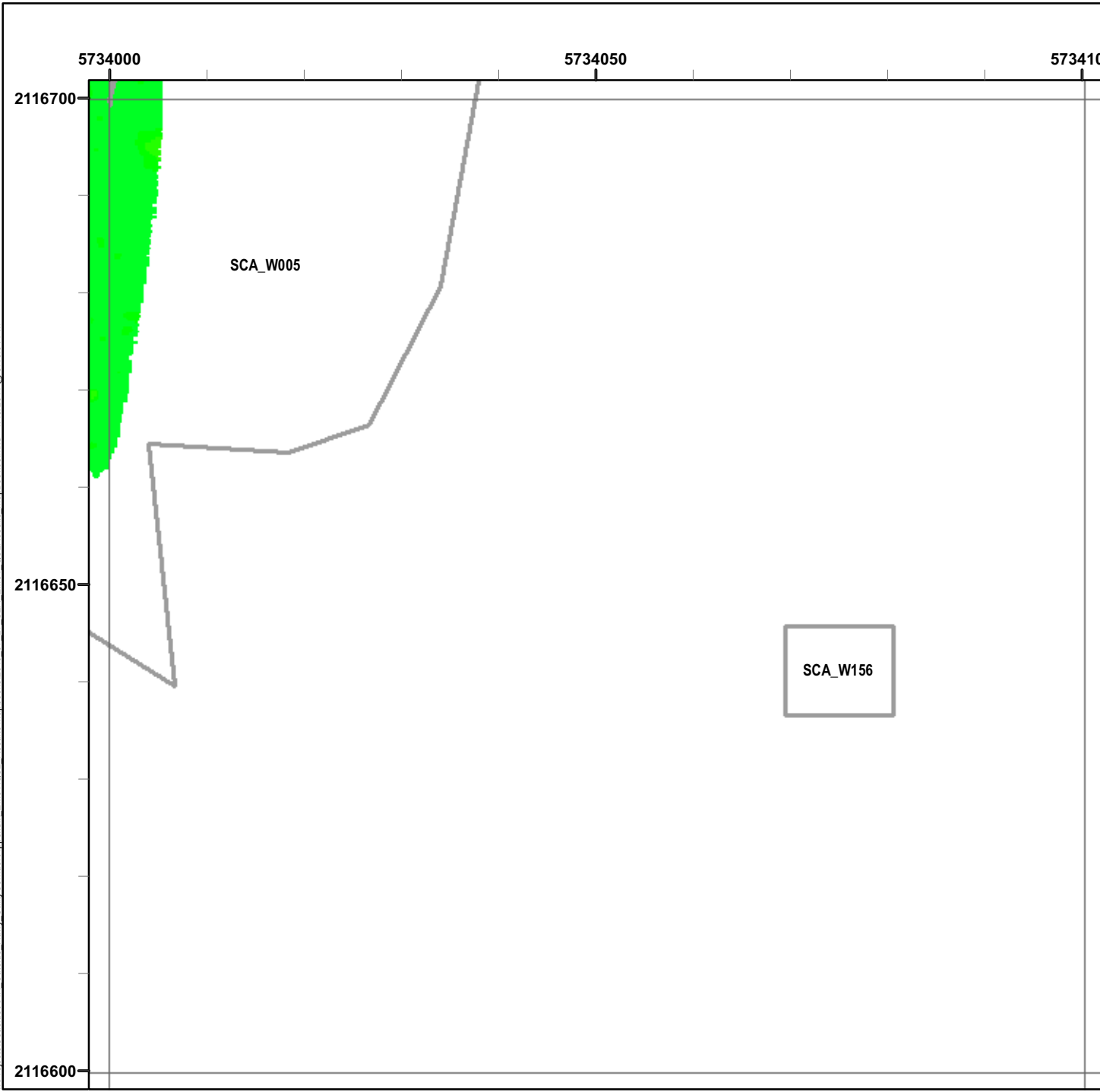


EM61 QC-2 Results
Outside the Roadway Alignment
and Utility Corridor

FORA ESCA RP
 Monterey County, California

Map E2-263

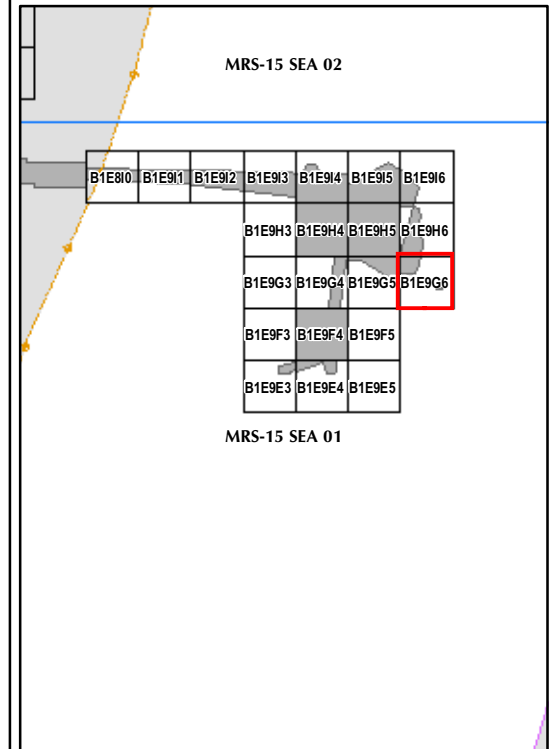
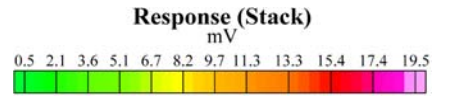
T:\Projects\Seaside\WAR_Outside_Roadway_UTILITY\Corridor\Appendix EM61\QC2_Results\Mapbooks\2010_07_27_SEA_EM61_QC2_Results_Mapbooks.mxd - 1/13/2011 @ 3:13:04 PM




Legend

Grid B1E9G6

- 6012 Target Location
- Seaside MRA Boundary
- Roadway Alignment
- SCA Polygons (Investigation Areas)
- Utility Corridor
- MRS Boundary



State Plane California IV, NAD 1983 (U.S. Survey Foot)




EM61 QC-2 Results
Outside the Roadway Alignment
and Utility Corridor

FORA ESCA RP
Monterey County, California

Map E2-264

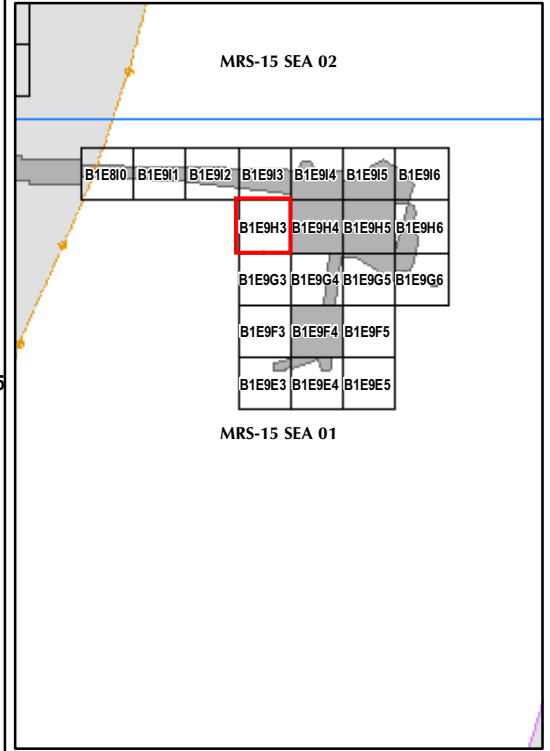
T:\Projects\Seaside\WAR_Outside_Rdwy_UTILITY\Corridor\Appendix EM61\QC2_Results\Mapbooks\2010_07_27_SEA_EM61_QC2Results_MapBook08.mxd - 1/13/2011 @ 3:13:04 PM



Legend

Grid B1E9H3

- 6012 Target Location
- Seaside MRA Boundary
- Roadway Alignment
- SCA Polygons (Investigation Areas)
- Utility Corridor
- MRS Boundary



State Plane California IV, NAD 1983 (U.S. Survey Foot)



EM61 QC-2 Results
Outside the Roadway Alignment
and Utility Corridor

FORA ESCA RP
Monterey County, California

Map E2-265

T:\Projects\Seaside\WAR_Outside_Rdwy_UTILITY\Corridor\Appendix EM61\QC2_Results\Mapbooks\2010_07_27_SEA_EM61_QC2Results_MapBook08.mxd - 1/13/2011 @ 3:13:04 PM

5733800

5733850

5733900

2116800

2116750

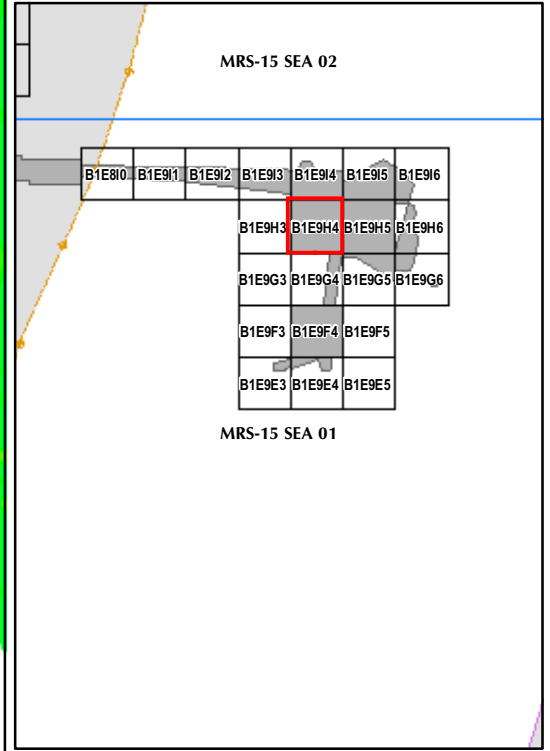
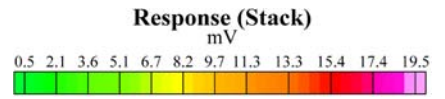
2116700




Legend

Grid B1E9H4

- 6012 Target Location
- Seaside MRA Boundary
- Roadway Alignment
- SCA Polygons (Investigation Areas)
- Utility Corridor
- MRS Boundary



State Plane California IV, NAD 1983 (U.S. Survey Foot)

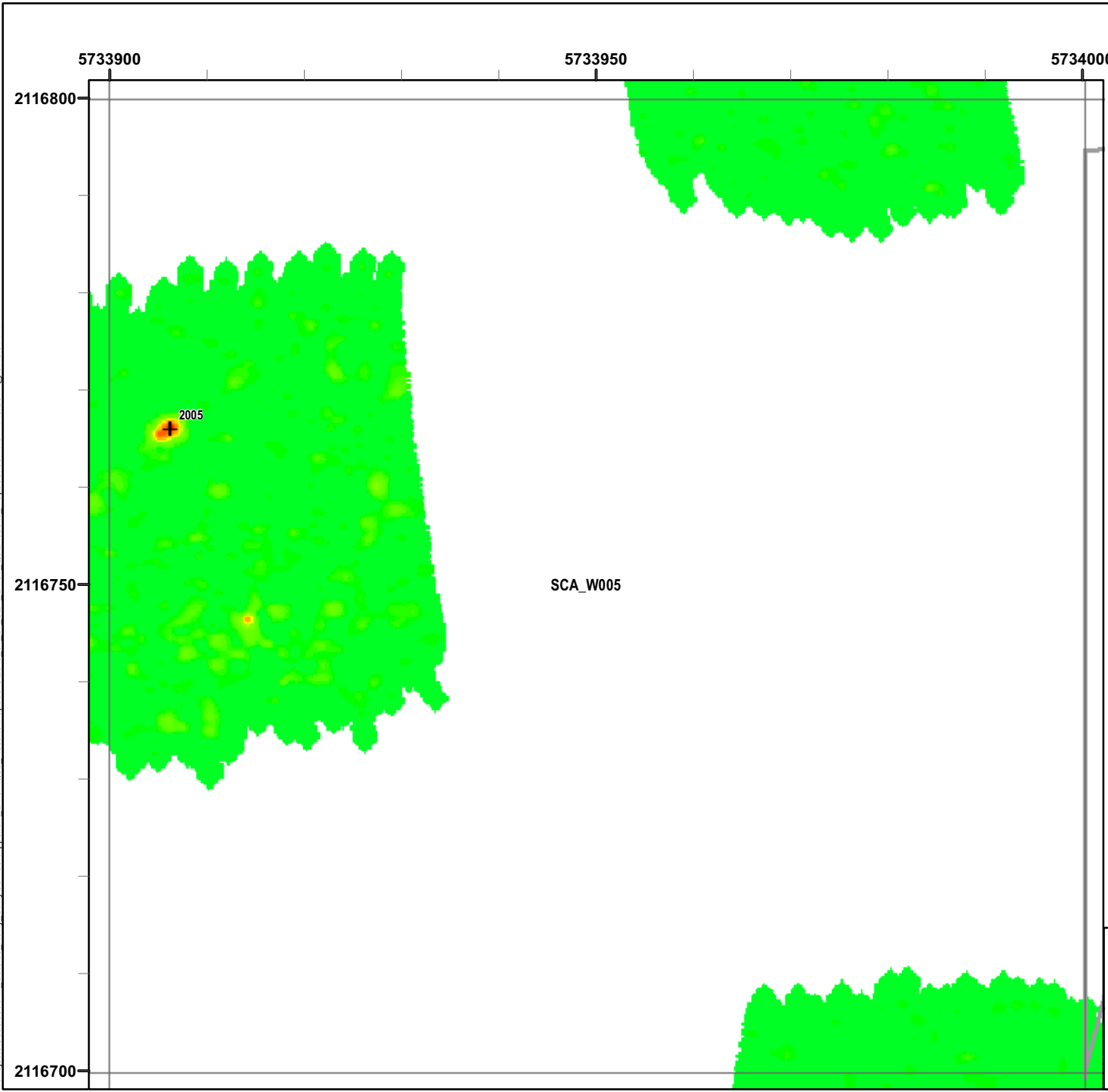


EM61 QC-2 Results
Outside the Roadway Alignment
and Utility Corridor

FORA ESCA RP
Monterey County, California

Map E2-266

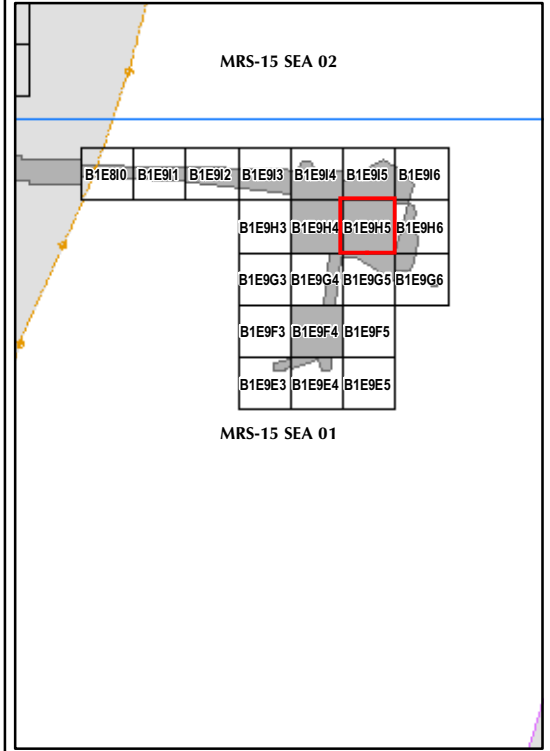
T:\Projects\Seaside\WAR_Outside_Rdwy_UTILITY\Corridor\Appendix EM61\QC2_Results\Mapbooks\2010_07_27_SEA_EIM61_QC2Results_MapBook08.mxd - 1/13/2011 @ 3:13:04 PM



Legend

Grid B1E9H5

- 6012 Target Location
 - Seaside MRA Boundary
 - Roadway Alignment
 - SCA Polygons (Investigation Areas)
 - Utility Corridor
 - MRS Boundary
- Response (Stack)**
mV
- | | | | | | | | | | | | |
|-----|-----|-----|-----|-----|-----|-----|------|------|------|------|------|
| 0.5 | 2.1 | 3.6 | 5.1 | 6.7 | 8.2 | 9.7 | 11.3 | 13.3 | 15.4 | 17.4 | 19.5 |
|-----|-----|-----|-----|-----|-----|-----|------|------|------|------|------|



State Plane California IV, NAD 1983 (U.S. Survey Foot)

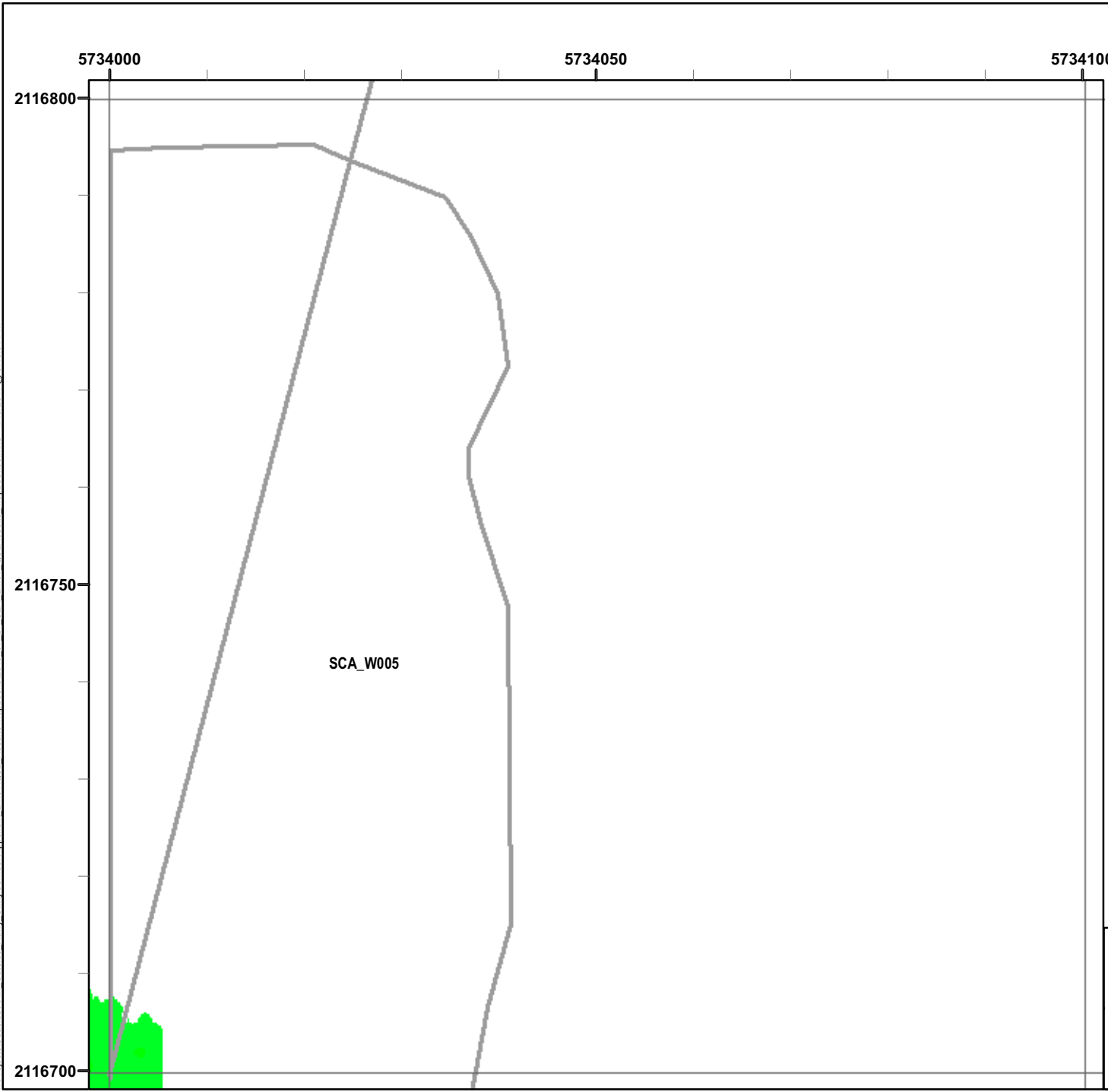


EM61 QC-2 Results
Outside the Roadway Alignment
and Utility Corridor

FORA ESCA RP
Monterey County, California

Map E2-267

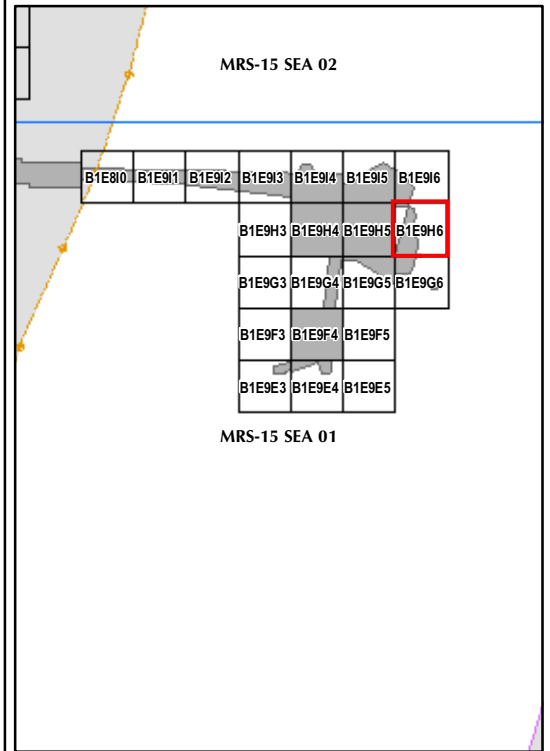
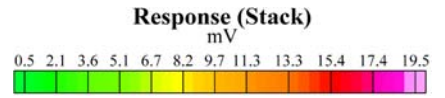
T:\Projects\Seaside\WAR_Outside_Rdwy_UTILITY\Corridor\Appendix EM61\QC2_Results_Mapbooks\2010_07_27_SEA_EM61_QC2Results_MapBook08.mxd - 1/13/2011 @ 3:13:04 PM




Legend

Grid B1E9H6

- 6012 Target Location
- Seaside MRA Boundary
- Roadway Alignment
- SCA Polygons (Investigation Areas)
- Utility Corridor
- MRS Boundary



State Plane California IV, NAD 1983 (U.S. Survey Foot)

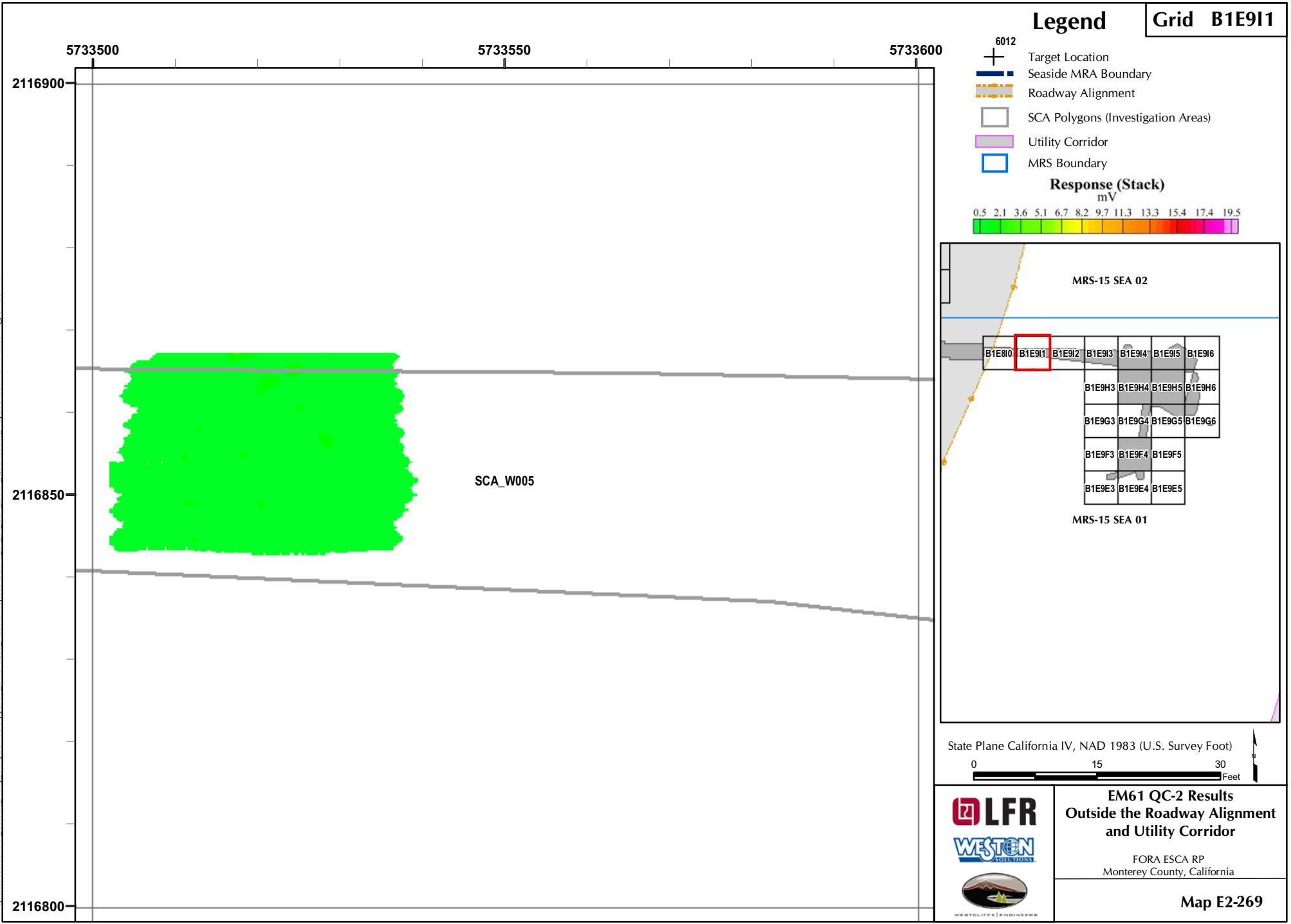


EM61 QC-2 Results
Outside the Roadway Alignment
and Utility Corridor

FORA ESCA RP
 Monterey County, California

Map E2-268

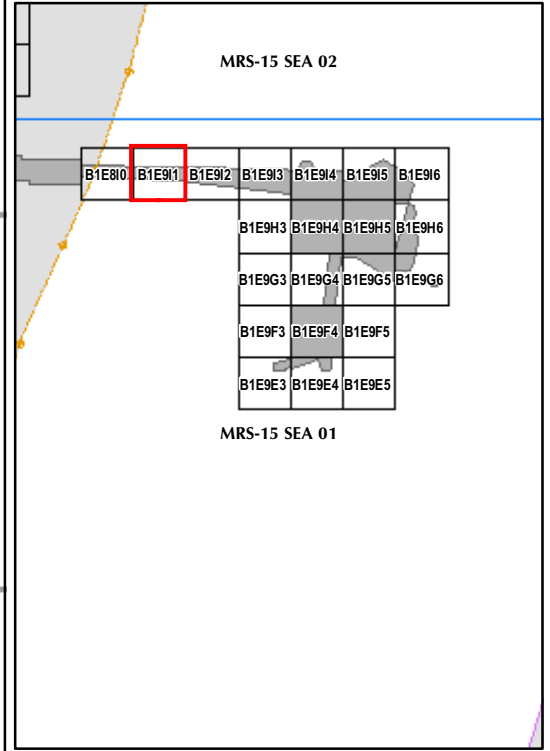
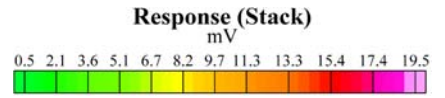
T:\Projects\Seaside\WAR_Outside_Rdwy_UTILITY\Corridor\Appendix EM61\QC2_Results\Mapbooks\2010_07_27_SEA_EM61_QC2Results_MapBook08.mxd - 1/13/2011 @ 3:13:04 PM



Legend

Grid B1E9I1

- 6012 Target Location
- Seaside MRA Boundary
- Roadway Alignment
- SCA Polygons (Investigation Areas)
- Utility Corridor
- MRS Boundary



State Plane California IV, NAD 1983 (U.S. Survey Foot)

0 15 30
Feet

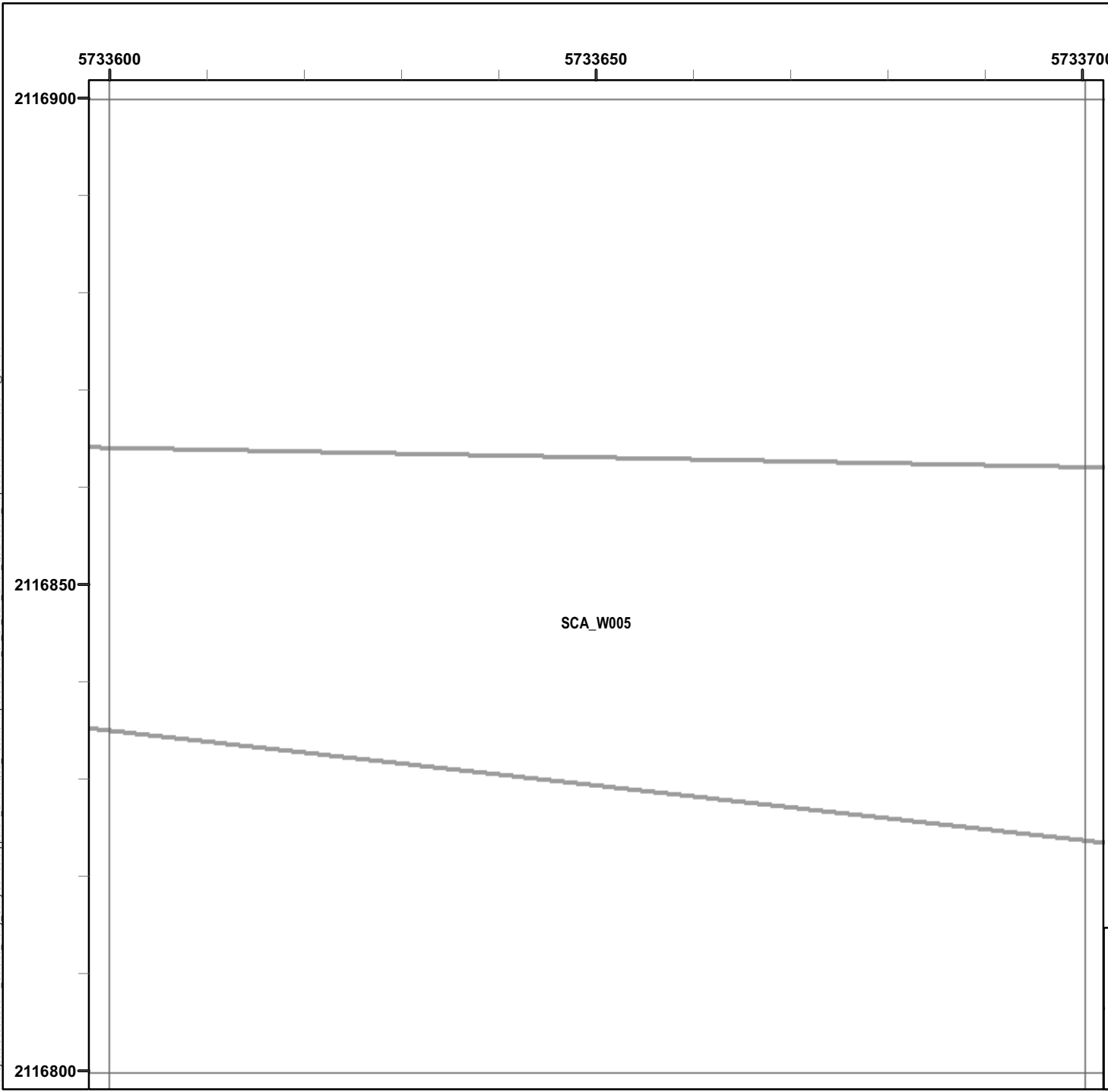


EM61 QC-2 Results
Outside the Roadway Alignment
and Utility Corridor

FORA ESCA RP
Monterey County, California

Map E2-269

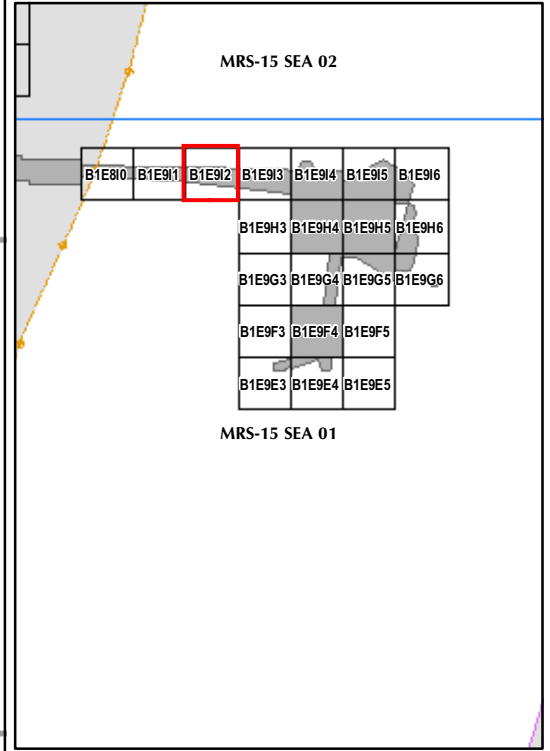
T:\Projects\Seaside\WAR_Outside_Roadway_UTILITY\Corridor\Appendix EM61\QC2_Results_Mapbooks\2010_07_27_SEA_EM61_QC2Results_MapBook\08.mxd - 1/13/2011 @ 3:13:04 PM




Legend

- 6012 Target Location
- Seaside MRA Boundary
- Roadway Alignment
- SCA Polygons (Investigation Areas)
- Utility Corridor
- MRS Boundary

Response (Stack) mV



State Plane California IV, NAD 1983 (U.S. Survey Foot)

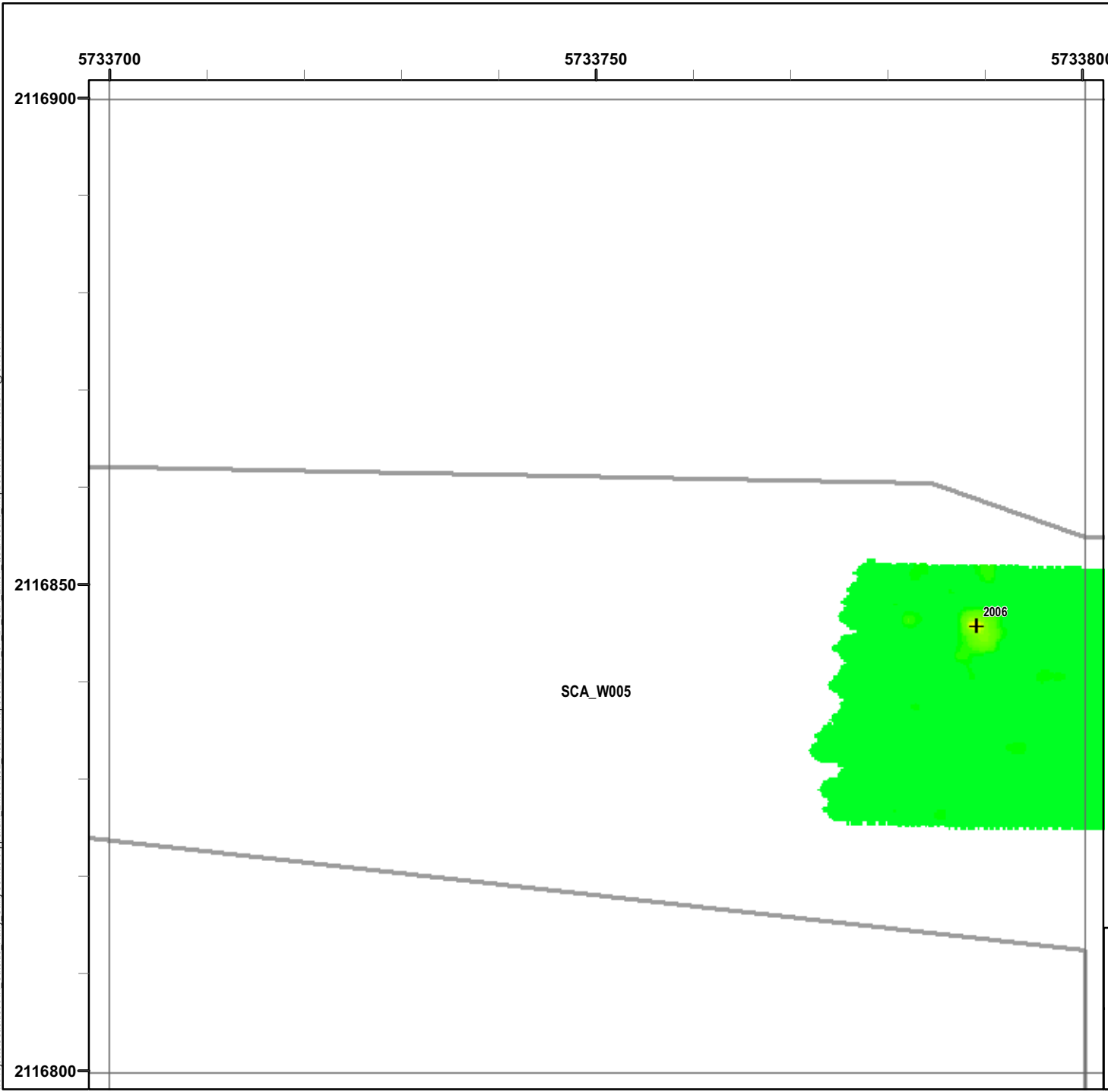


EM61 QC-2 Results Outside the Roadway Alignment and Utility Corridor

FORA ESCA RP
Monterey County, California

Map E2-270

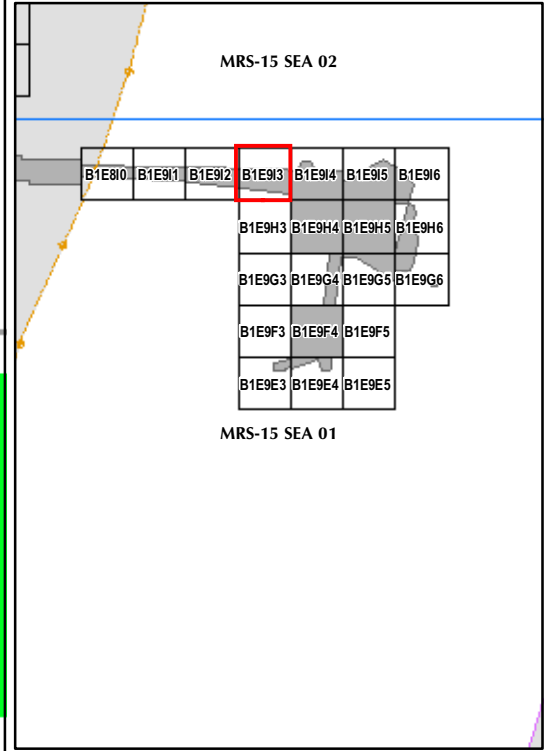
T:\Projects\Seaside\WAR_Outside_Rdwy_UTILITYCORRIDOR\Appendix EM61\QC2_Results_Mapbooks\2010_07_27_SEA_EM61_QC2Results_MapBook08.mxd - 1/13/2011 @ 3:13:04 PM



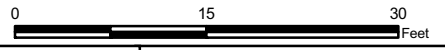
Legend

Grid B1E9I3

- 6012 Target Location
- Seaside MRA Boundary
- Roadway Alignment
- SCA Polygons (Investigation Areas)
- Utility Corridor
- MRS Boundary



State Plane California IV, NAD 1983 (U.S. Survey Foot)

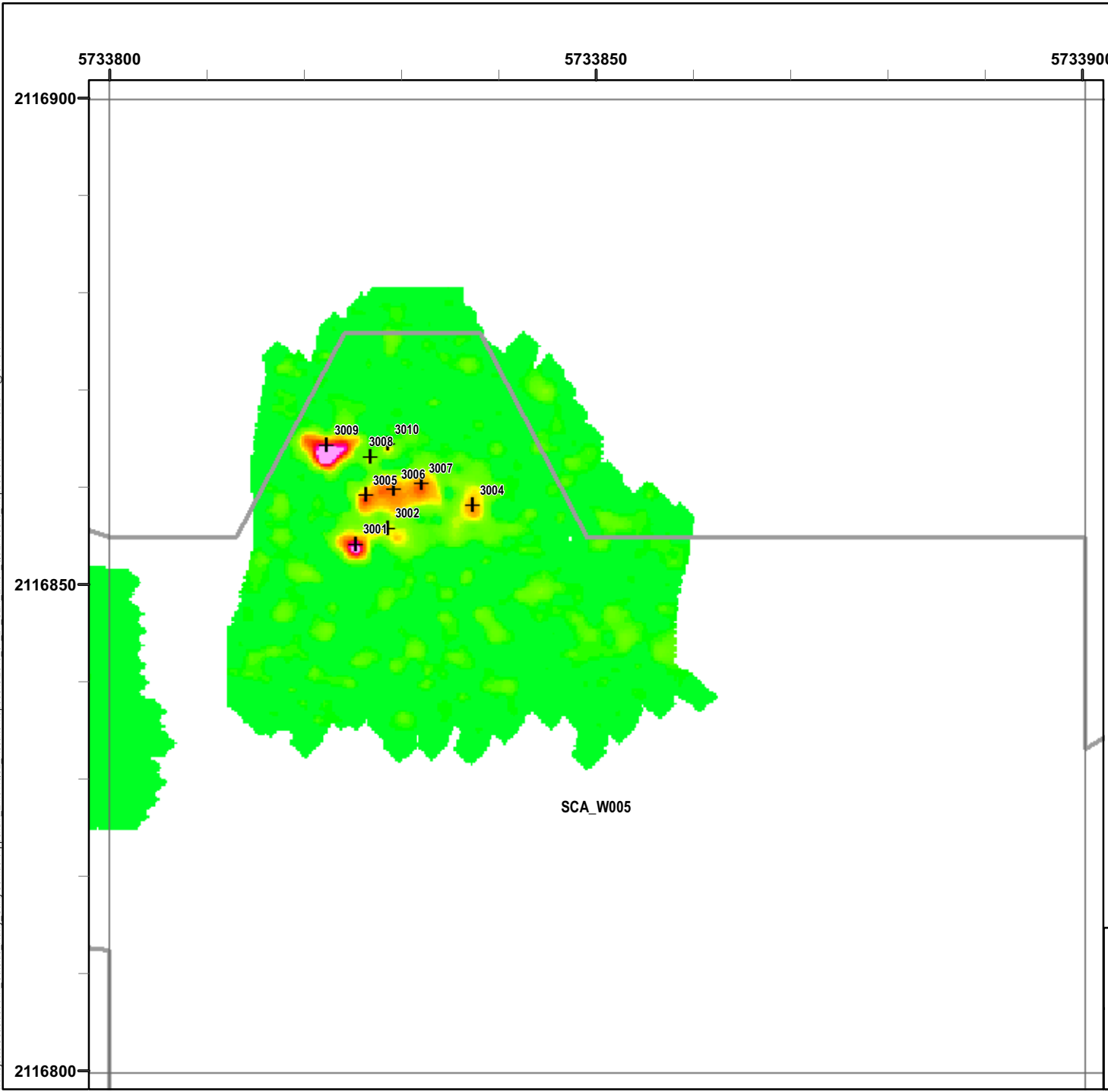


EM61 QC-2 Results
Outside the Roadway Alignment
and Utility Corridor

FORA ESCA RP
Monterey County, California

Map E2-271

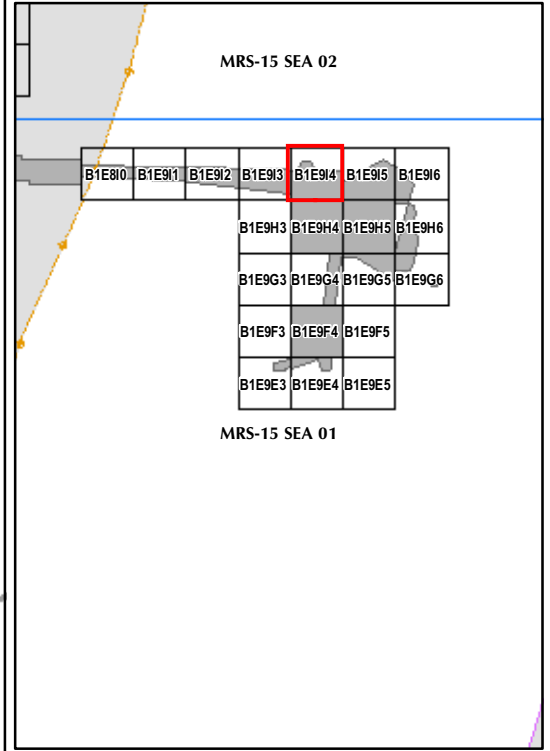
T:\Projects\Seaside\WAR_Outside_Rdwy_UTILITY\Corridor\Appendix_EM61\QC2_Results_Mapbooks\2010_07_27_SEA_EIM61_QC2Results_MapBook08.mxd - 1/13/2011 @ 3:13:04 PM




Legend

Grid B1E9I4

- 6012 Target Location
- Seaside MRA Boundary
- Roadway Alignment
- SCA Polygons (Investigation Areas)
- Utility Corridor
- MRS Boundary



State Plane California IV, NAD 1983 (U.S. Survey Foot)




EM61 QC-2 Results
Outside the Roadway Alignment
and Utility Corridor

FORA ESCA RP
 Monterey County, California

Map E2-272

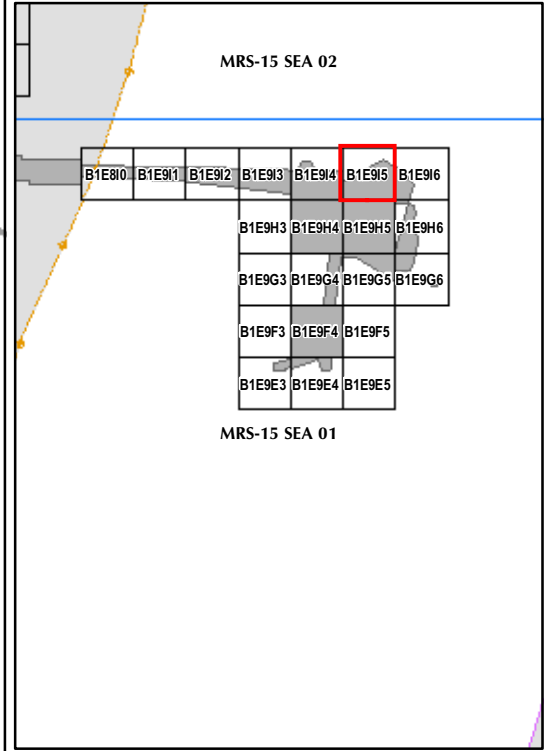
T:\Projects\Seaside\WAR_Outside_Rdwy_UTILITY\Corridor\Appendix EM61\QC2_Results\Mapbooks\2010_07_27_SEA_EM61_QC2Results_MapBook08.mxd - 1/13/2011 @ 3:13:04 PM




Legend

- 6012 Target Location
- Seaside MRA Boundary
- Roadway Alignment
- SCA Polygons (Investigation Areas)
- Utility Corridor
- MRS Boundary

Response (Stack) mV



State Plane California IV, NAD 1983 (U.S. Survey Foot)

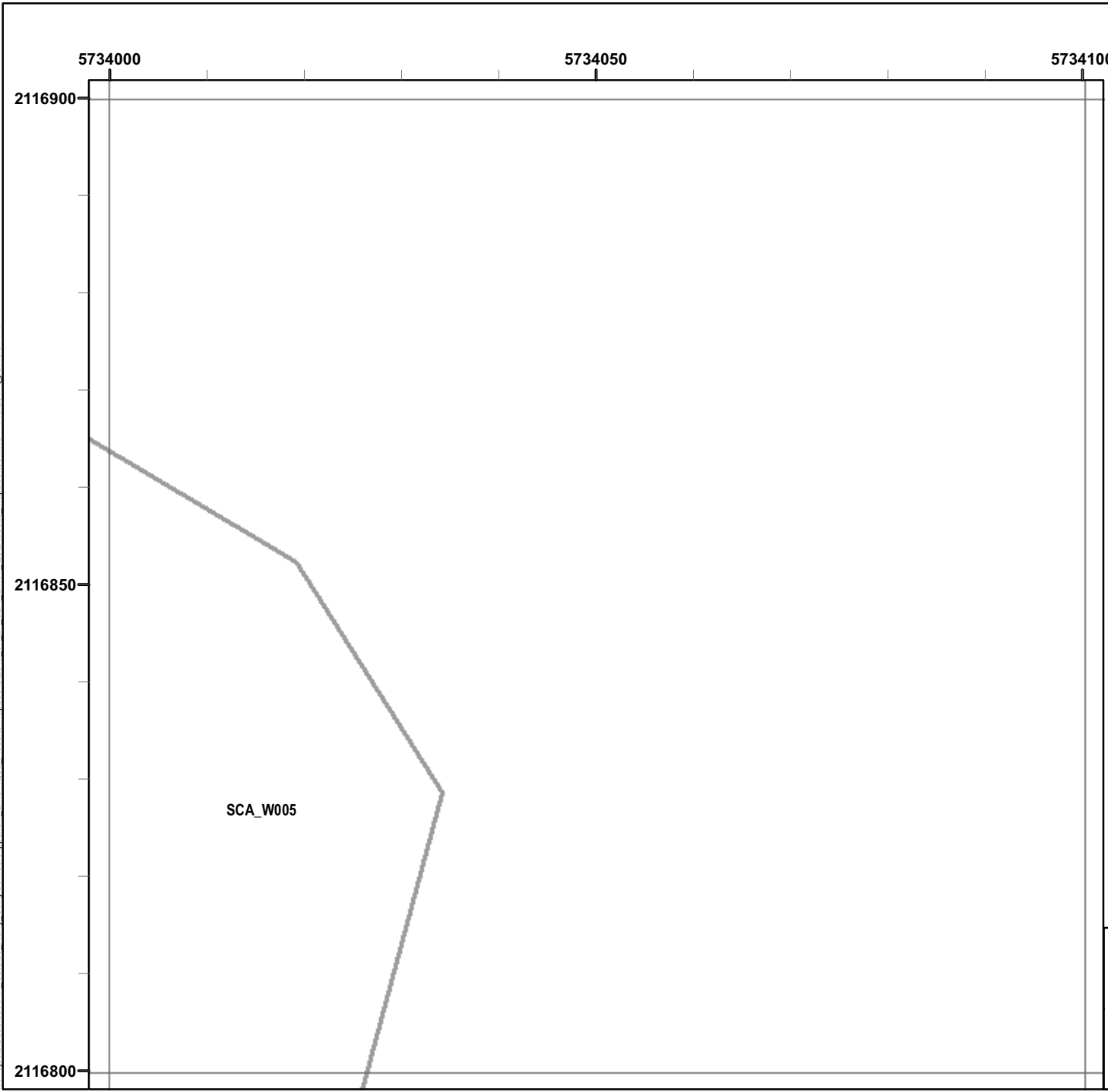


EM61 QC-2 Results Outside the Roadway Alignment and Utility Corridor

FORA ESCA RP
Monterey County, California

Map E2-273


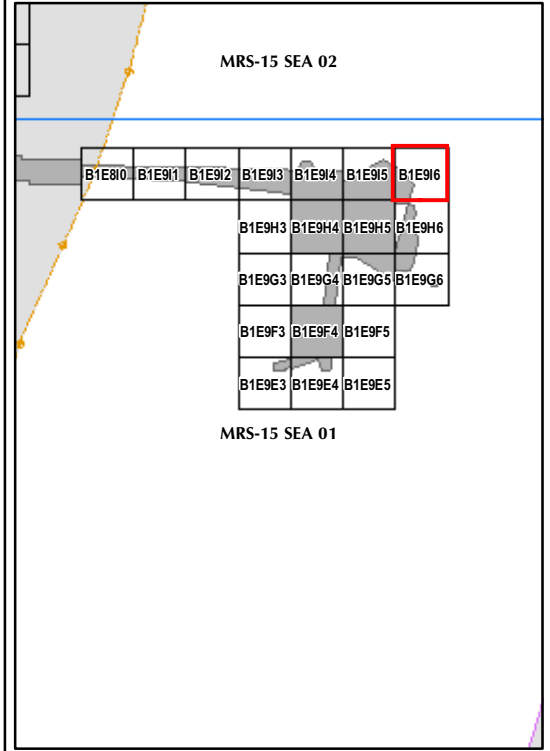
T:\Projects\Seaside\WAR_Outside_Rdwy_UTILITY\Corridor\Appendix EM61\QC2_Results_Mapbooks\2010_07_27_SEA_EIM61_QC2Results_MapBook08.mxd - 1/13/2011 @ 3:13:04 PM



Legend

Grid B1E9I6

- 6012 Target Location
- Seaside MRA Boundary
- Roadway Alignment
- SCA Polygons (Investigation Areas)
- Utility Corridor
- MRS Boundary

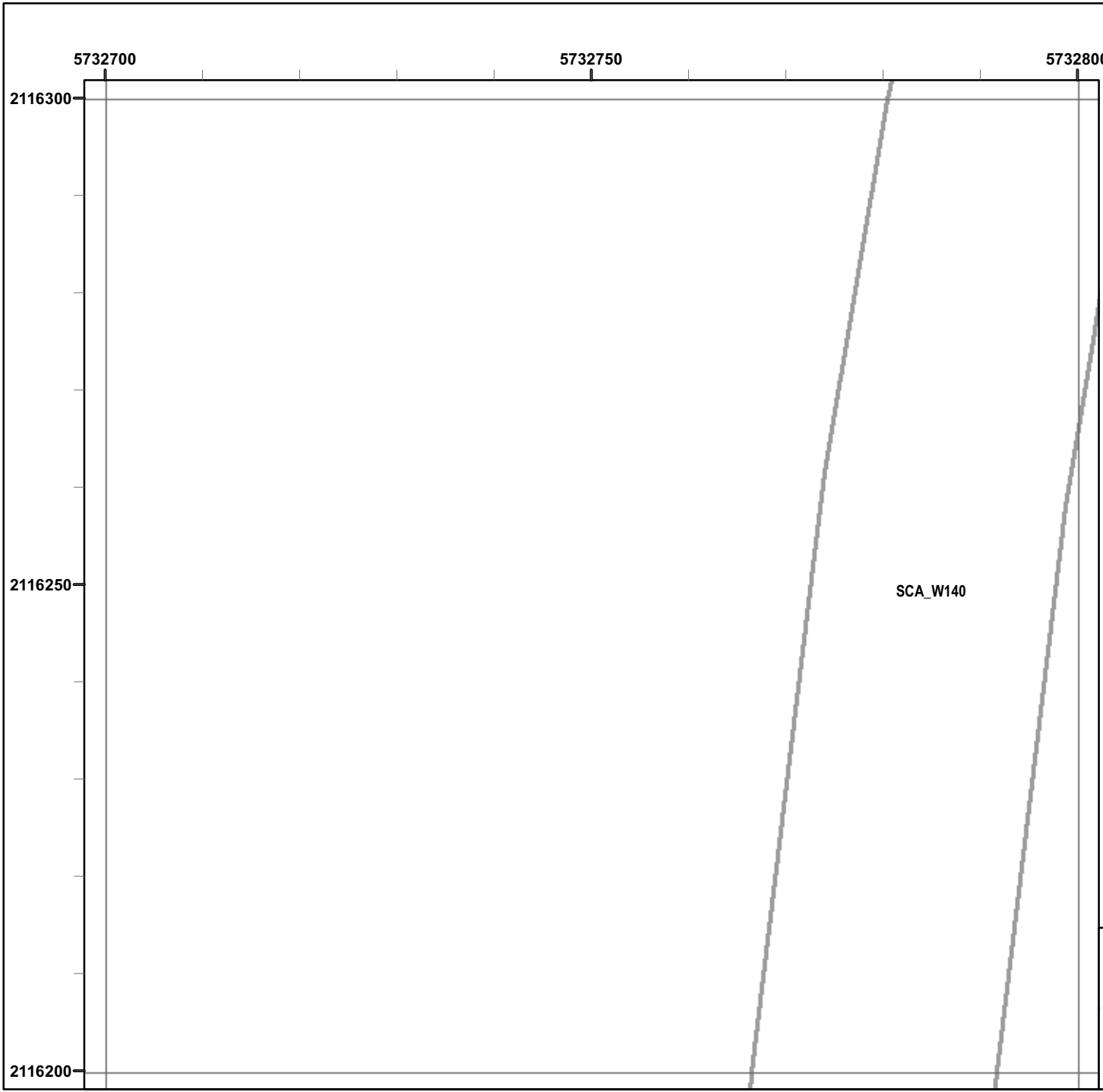


EM61 QC-2 Results
Outside the Roadway Alignment
and Utility Corridor

FORA ESCA RP
 Monterey County, California

Map E2-274

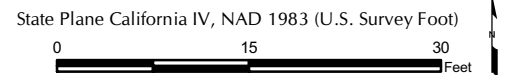
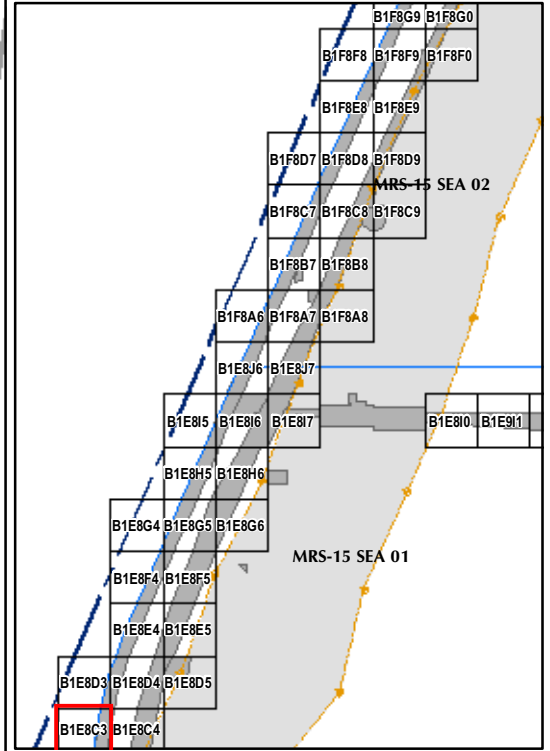
T:\Projects\Seaside\AAR_Outside_Rdwy_UTILITYCorridor\Appendix_EM61QC2_Results_Mapbooks\2010_07_27_SEA_EIM61_QC2Results_MapBook09.mxd - 1/13/2011 @ 3:13:04 PM



Legend

Grid B1E8C3

- 6012 Target Location
- Seaside MRA Boundary
- Roadway Alignment
- SCA Polygons (Investigation Areas)
- Utility Corridor
- MRS Boundary




EM61 QC-2 Results
Outside the Roadway Alignment
and Utility Corridor

FORA ESCA RP
 Monterey County, California

Map E2-275

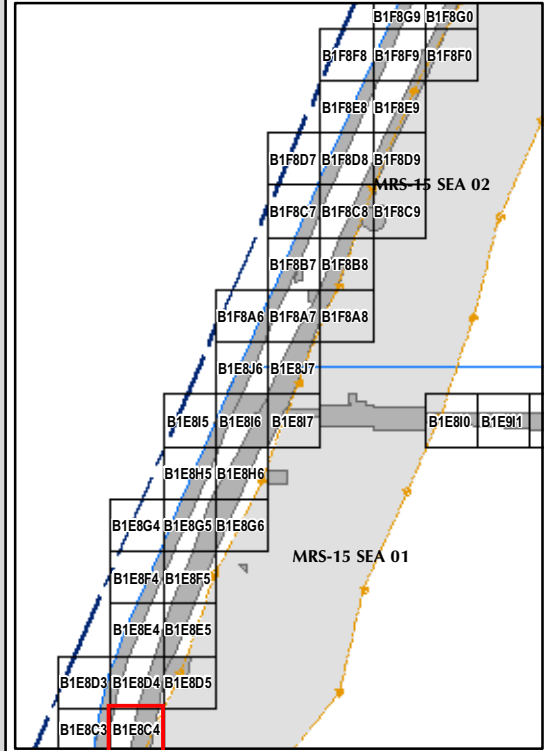
T:\Projects\Seaside\AAR_Outside_Rdwy_UTILITYCorridor\Appendix_EM61QC2_Results_MapBooks\2010_07_27_SEA_EIM61_QC2Results_MapBook09.mxd - 1/13/2011 @ 3:13:04 PM




Legend

Grid B1E8C4

- 6012 Target Location
- Seaside MRA Boundary
- Roadway Alignment
- SCA Polygons (Investigation Areas)
- Utility Corridor
- MRS Boundary



State Plane California IV, NAD 1983 (U.S. Survey Foot)

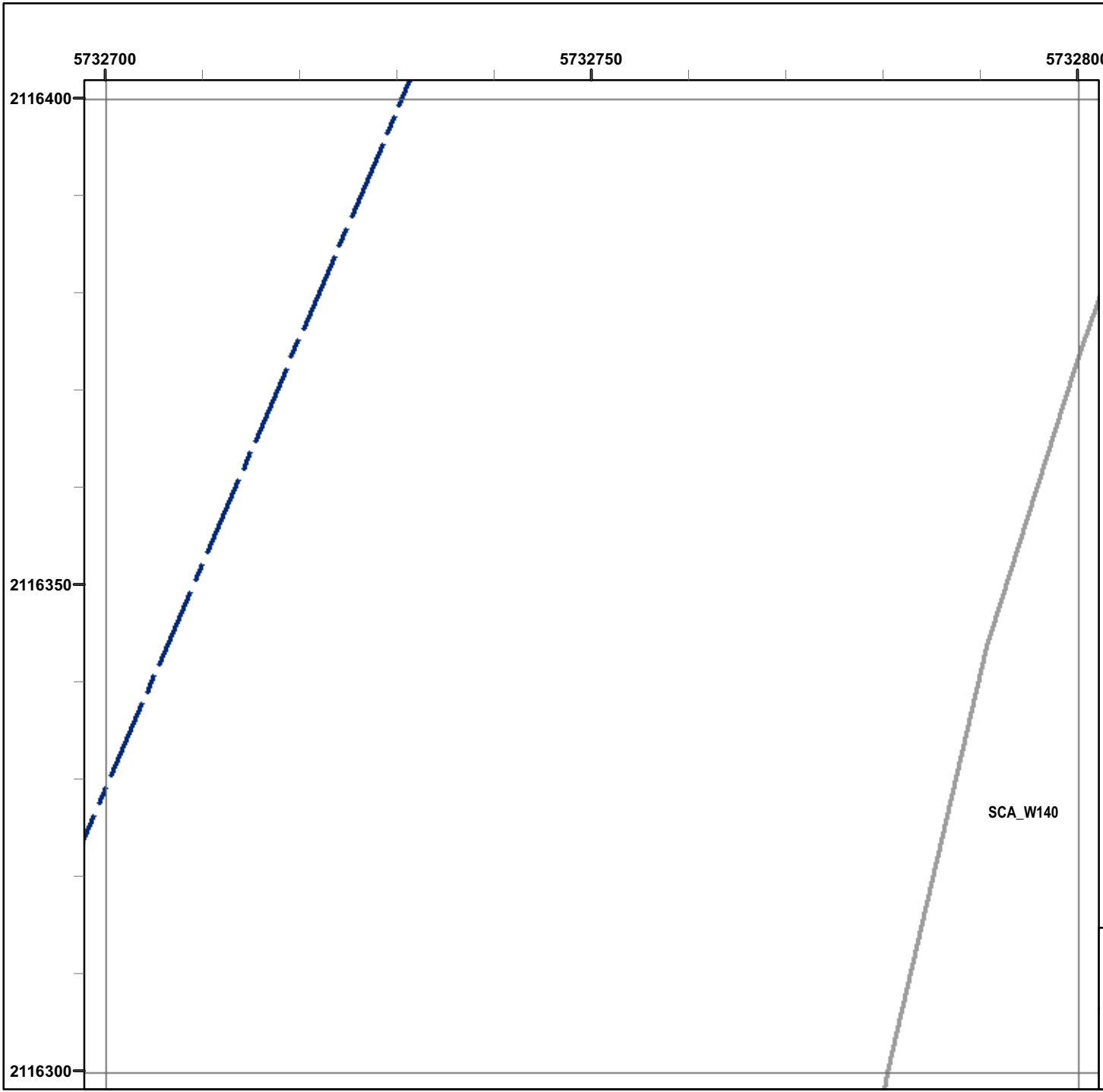


EM61 QC-2 Results
Outside the Roadway Alignment
and Utility Corridor

FORA ESCA RP
Monterey County, California

Map E2-276


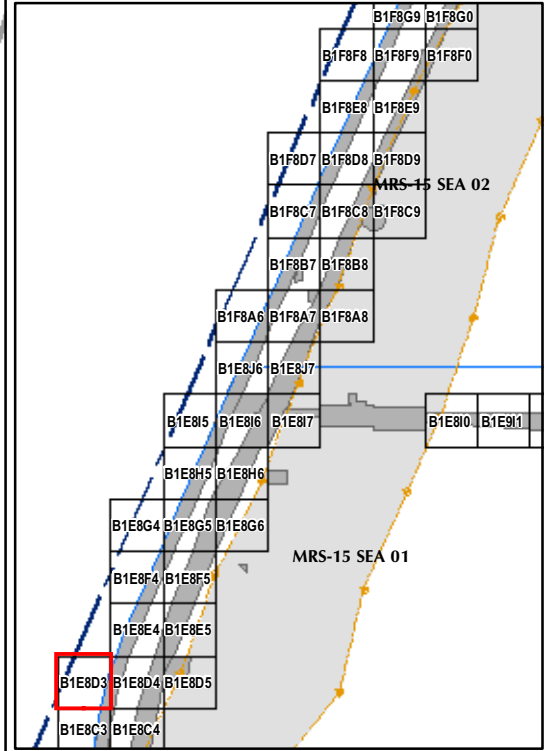
T:\Projects\Seaside\AAR_Outside_Roadway_UTILITYCorridor\Appendix_EM61\QC2_Results_MapBooks\2010_07_27_SEA_EIM61_QC2Results_MapBook09.mxd - 1/13/2011 @ 3:13:04 PM



Legend

Grid B1E8D3

- 6012 Target Location
- Seaside MRA Boundary
- Roadway Alignment
- SCA Polygons (Investigation Areas)
- Utility Corridor
- MRS Boundary

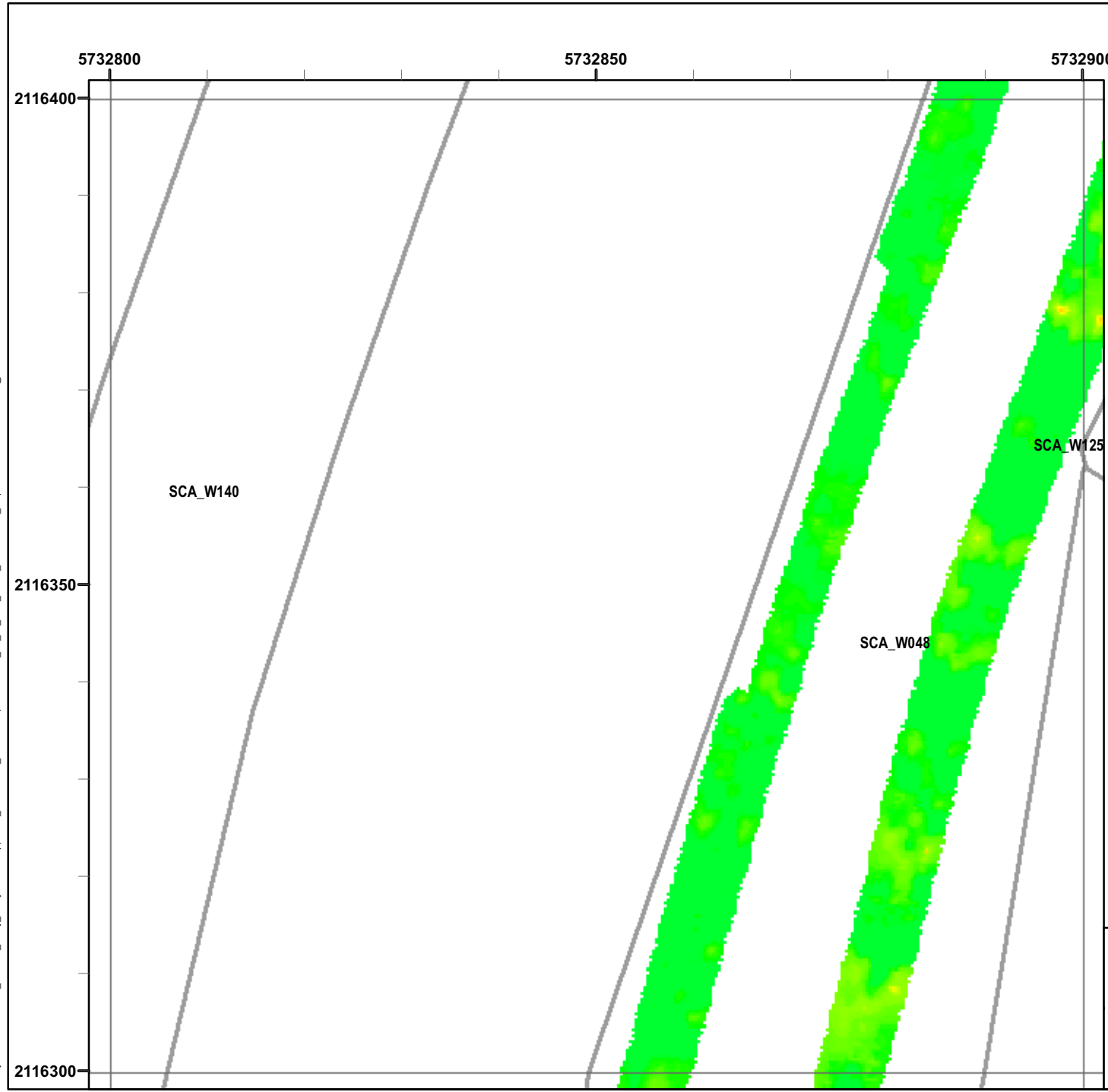


EM61 QC-2 Results
Outside the Roadway Alignment
and Utility Corridor

FORA ESCA RP
Monterey County, California

Map E2-277

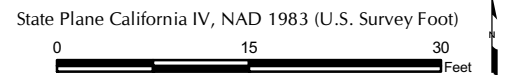
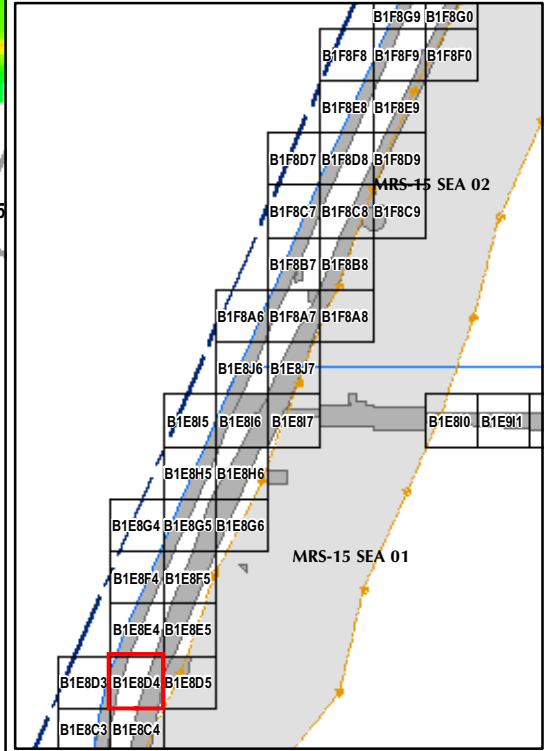
T:\Projects\Seaside\AAR_Outside_Rdwy_UTILITYCorridor\Appendix_EM61QC2_Results_MapBooks\2010_07_27_SEA_EIM61_QC2Results_MapBook09.mxd - 1/13/2011 @ 3:13:04 PM



Legend

Grid B1E8D4

- 6012
+ Target Location
- Seaside MRA Boundary
- Roadway Alignment
- SCA Polygons (Investigation Areas)
- Utility Corridor
- MRS Boundary

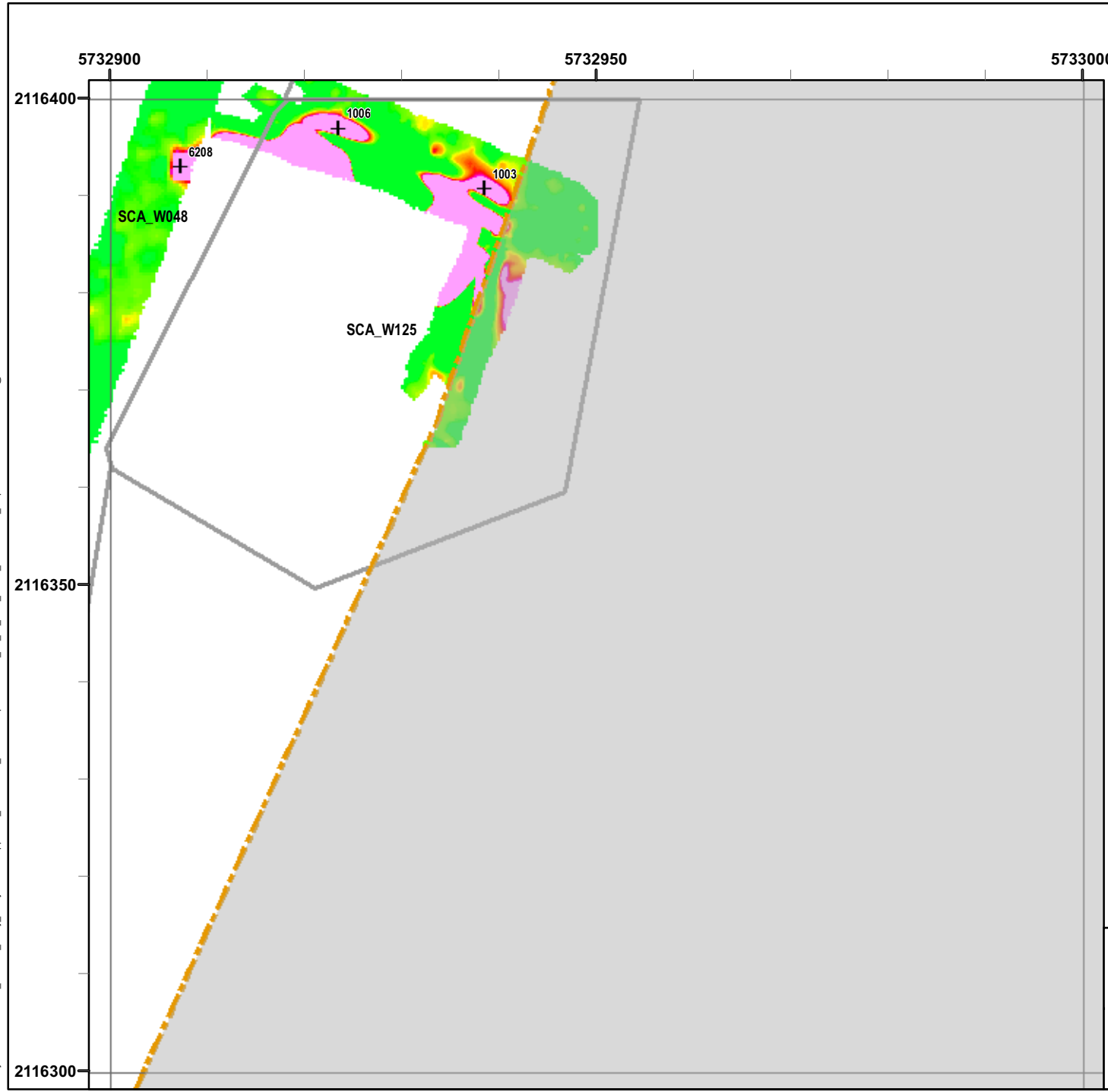


EM61 QC-2 Results
Outside the Roadway Alignment
and Utility Corridor

FORA ESCA RP
Monterey County, California

Map E2-278


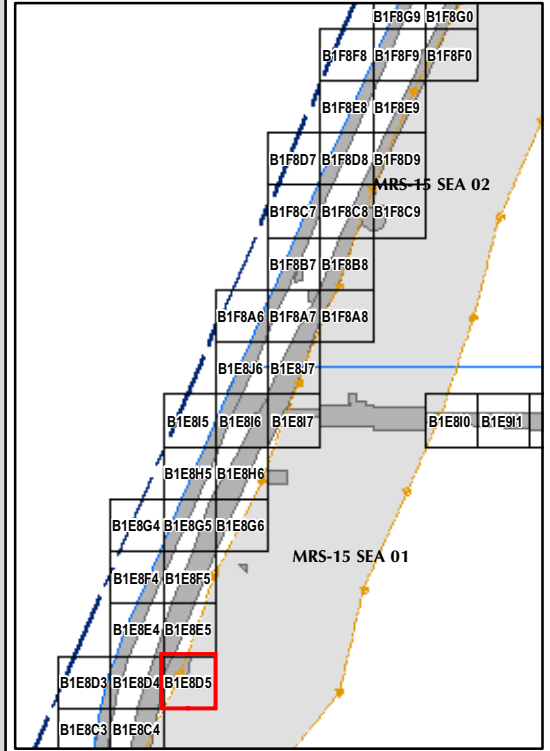
T:\Projects\Seaside\AAR_Outside_Roadway_UTILITYCorridor\Appendix_EM61QC2_Results_MapBooks\2010_07_27_SEA_EIM61_QC2Results_MapBook09.mxd - 1/13/2011 @ 3:13:04 PM



Legend

Grid B1E8D5

- 6012 Target Location
- Seaside MRA Boundary
- Roadway Alignment
- SCA Polygons (Investigation Areas)
- Utility Corridor
- MRS Boundary

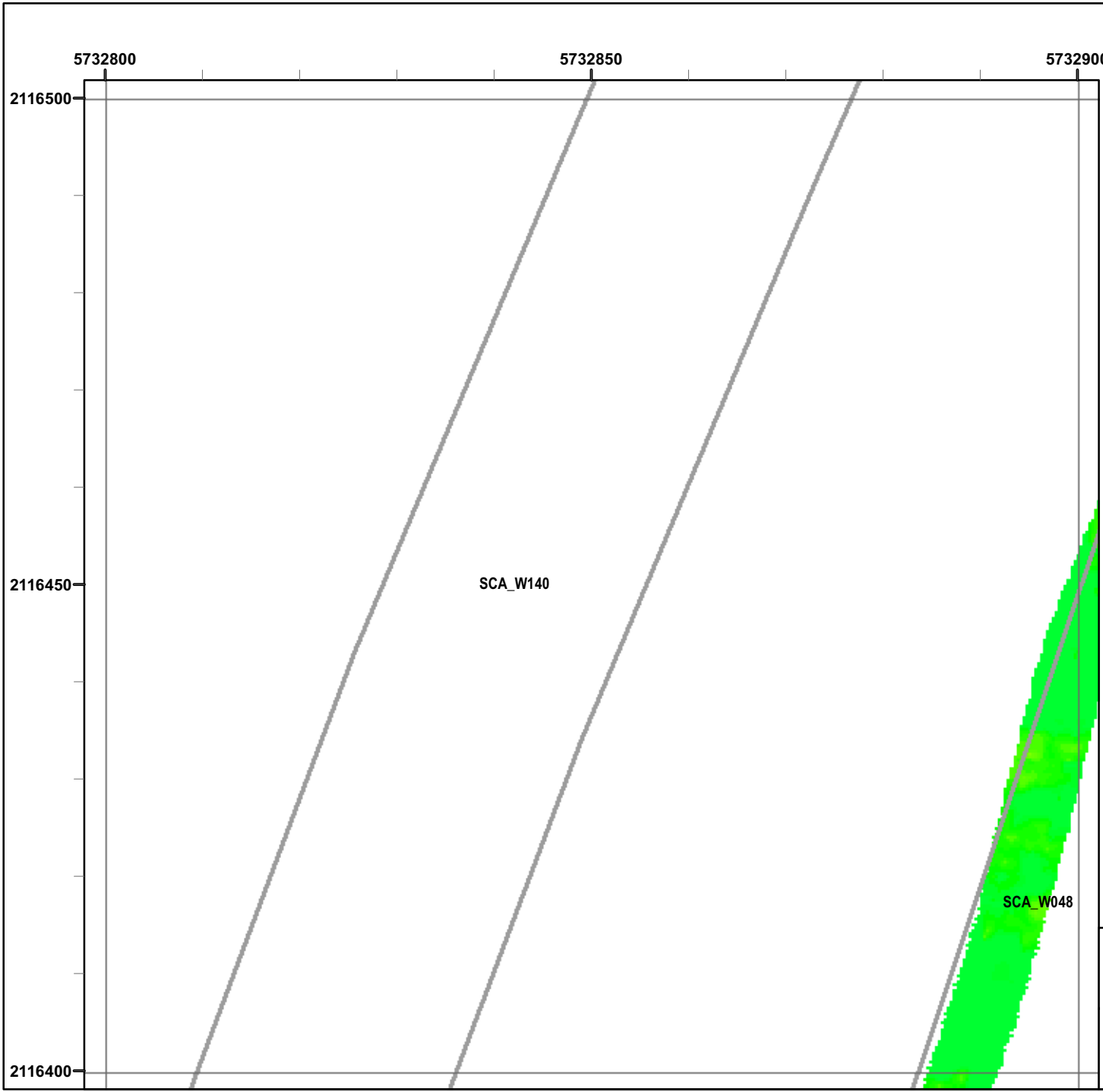


EM61 QC-2 Results
Outside the Roadway Alignment
and Utility Corridor

FORA ESCA RP
Monterey County, California

Map E2-279


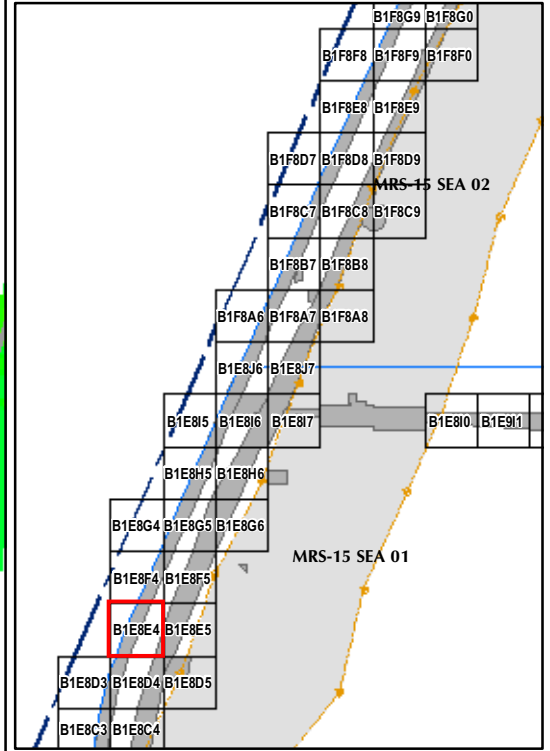
T:\Projects\Seaside\AAR_Outside_Rdwy_UTILITYCorridor\Appendix_EM61QC2_Results_MapBooks\2010_07_27_SEA_EIM61_QC2Results_MapBook09.mxd - 1/13/2011 @ 3:13:04 PM



Legend

Grid B1E8E4

- 6012 Target Location
- Seaside MRA Boundary
- Roadway Alignment
- SCA Polygons (Investigation Areas)
- Utility Corridor
- MRS Boundary

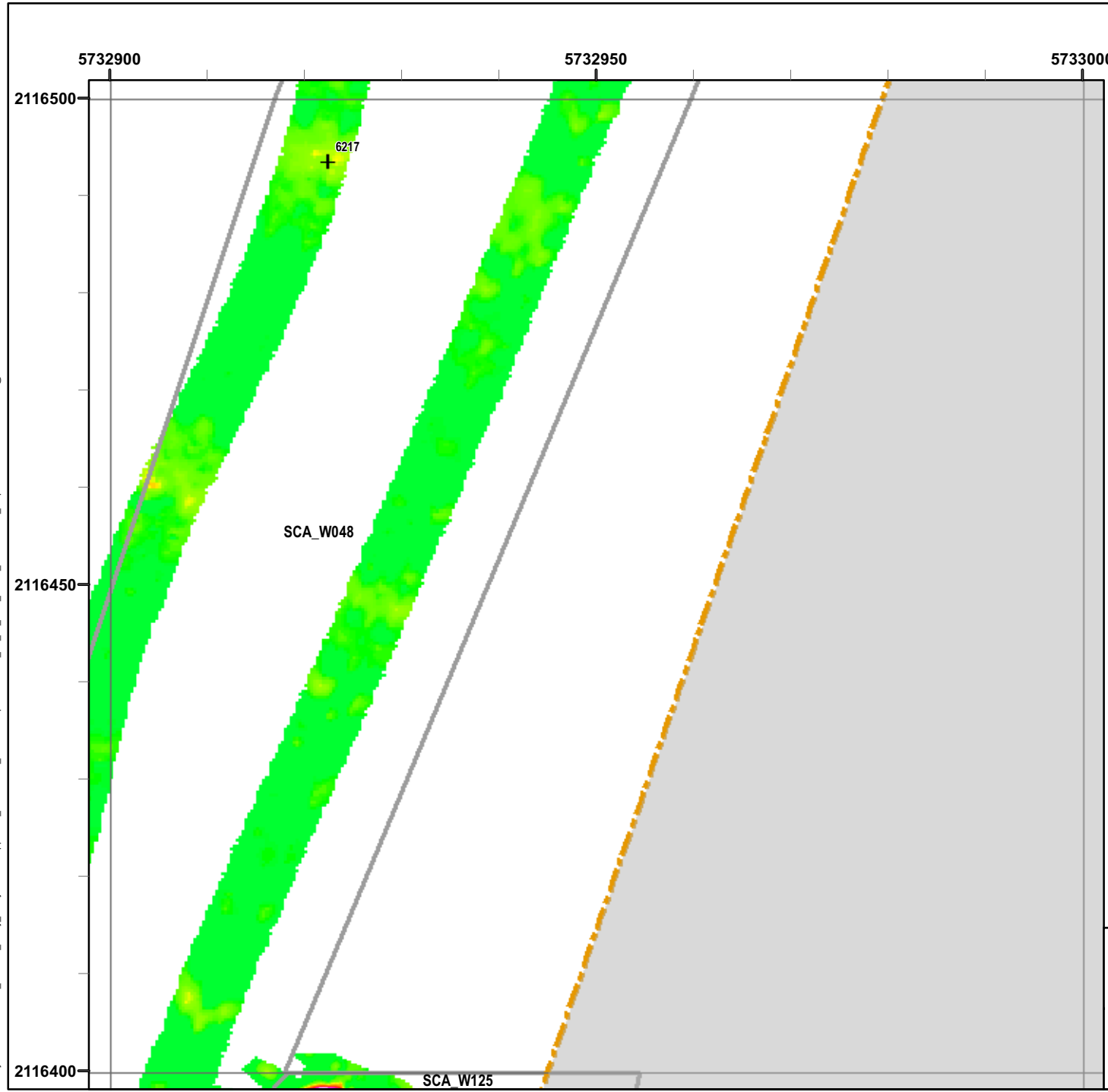


EM61 QC-2 Results
Outside the Roadway Alignment
and Utility Corridor

FORA ESCA RP
Monterey County, California

Map E2-280


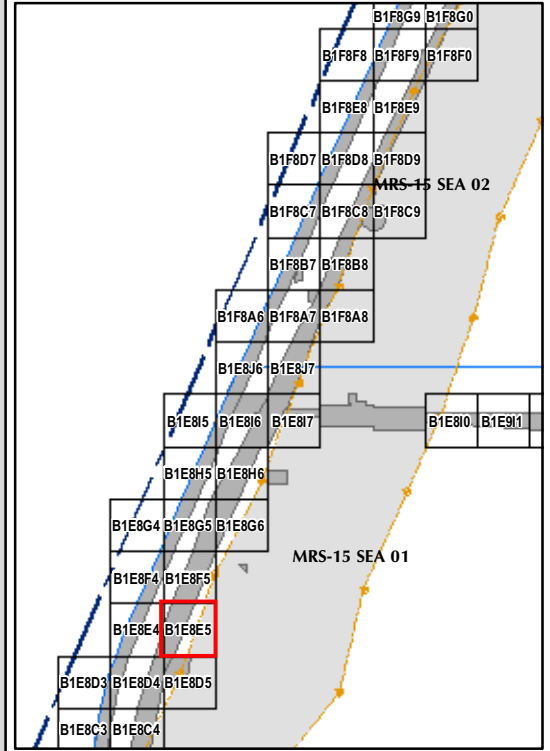
T:\Projects\Seaside\AAR_Outside_Roadway_UTILITYCorridor\Appendix_EM61\QC2_Results_MapBooks\2010_07_27_SEA_EIM61_QC2Results_MapBook09.mxd - 1/13/2011 @ 3:13:04 PM



Legend

Grid B1E8E5

- 6012 Target Location
- Seaside MRA Boundary
- Roadway Alignment
- SCA Polygons (Investigation Areas)
- Utility Corridor
- MRS Boundary




EM61 QC-2 Results
Outside the Roadway Alignment
and Utility Corridor

FORA ESCA RP
Monterey County, California

Map E2-281

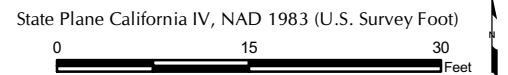
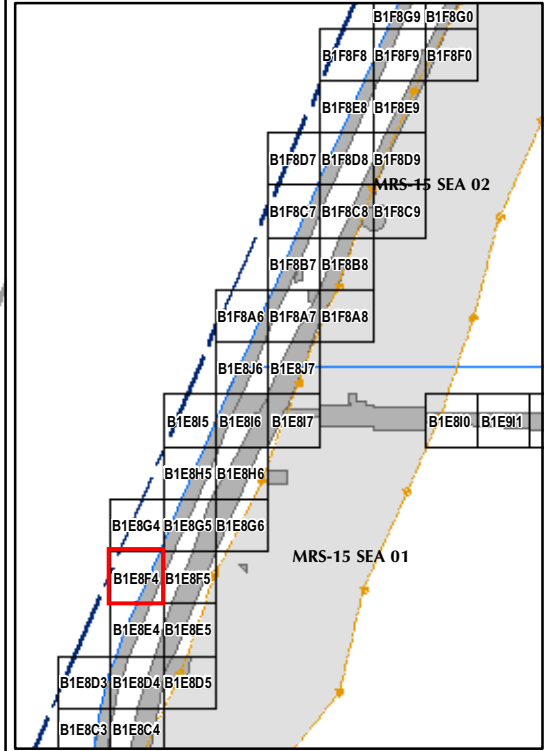
T:\Projects\Seaside\AAR_Outside_Roadway_UTILITYCorridor\Appendix_EM61\QC2_Results_MapBooks\2010_07_27_SEA_EIM61_QC2Results_MapBook09.mxd - 1/13/2011 @ 3:13:04 PM



Legend

Grid B1E8F4

- 6012 Target Location
- Seaside MRA Boundary
- Roadway Alignment
- SCA Polygons (Investigation Areas)
- Utility Corridor
- MRS Boundary

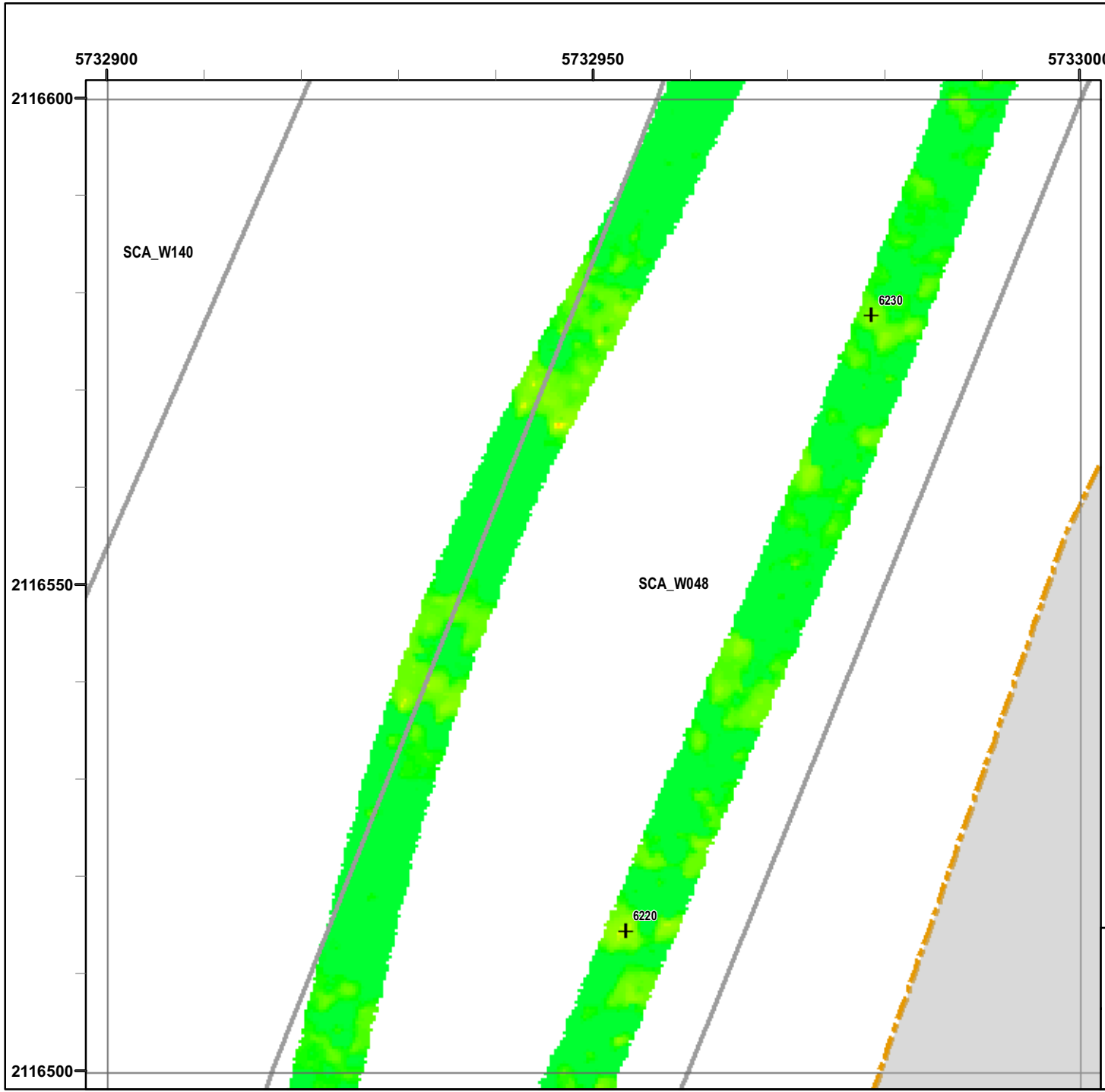


EM61 QC-2 Results
Outside the Roadway Alignment
and Utility Corridor

FORA ESCA RP
Monterey County, California

Map E2-282

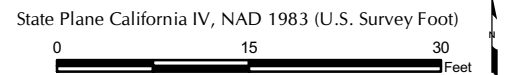
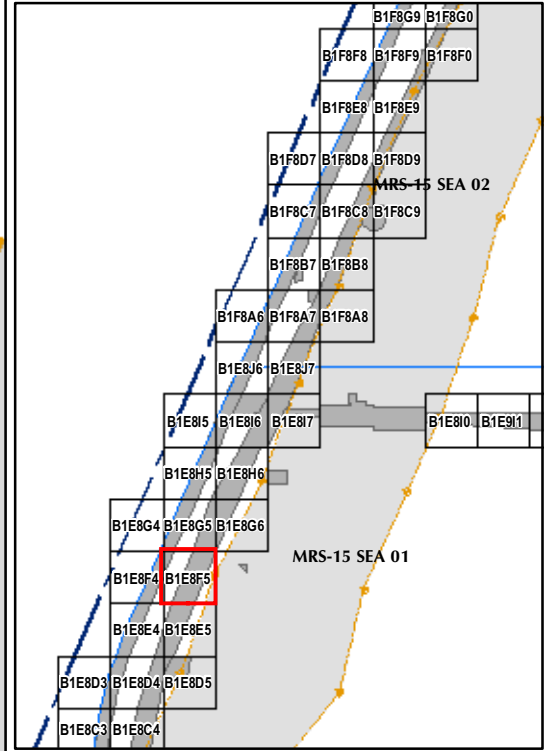
T:\Projects\Seaside\AAR_Outside_Rdwy_UTILITYCorridor\Appendix_EM61QC2_Results_MapBooks\2010_07_27_SEA_EIM61_QC2Results_MapBook09.mxd - 1/13/2011 @ 3:13:04 PM



Legend

Grid B1E8F5

- 6012 Target Location
- Seaside MRA Boundary
- Roadway Alignment
- SCA Polygons (Investigation Areas)
- Utility Corridor
- MRS Boundary

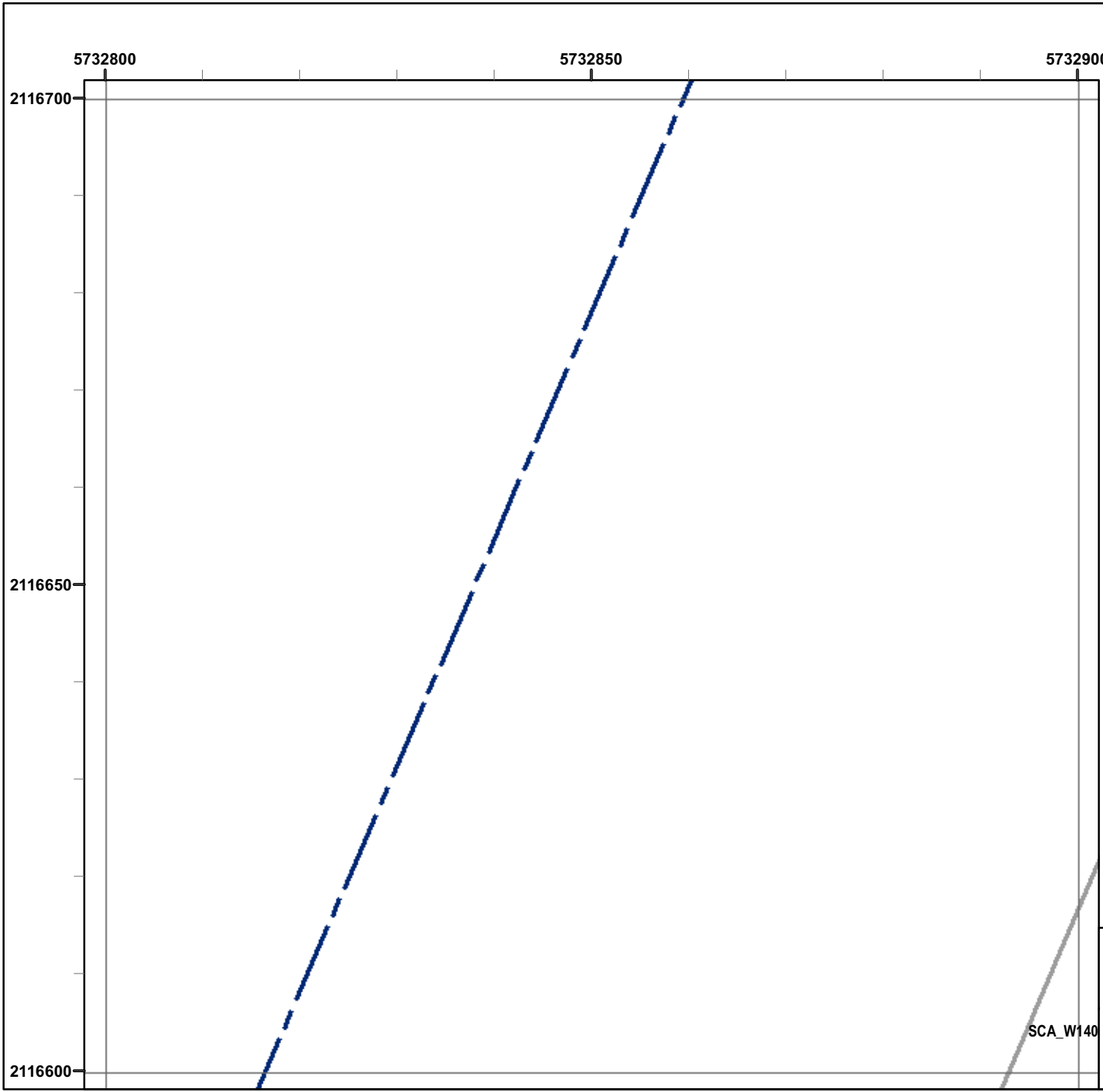


EM61 QC-2 Results
Outside the Roadway Alignment
and Utility Corridor

FORA ESCA RP
Monterey County, California

Map E2-283


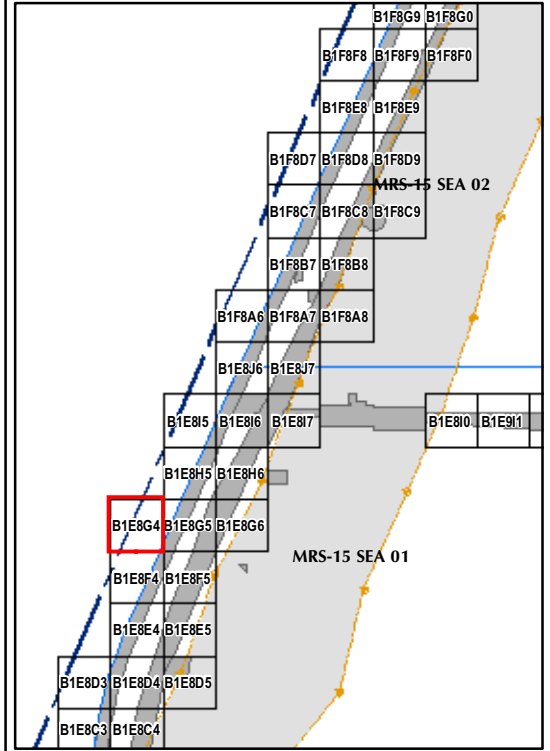
T:\Projects\Seaside\AAR_Outside_Roadway_UTILITYCorridor\Appendix_EM61QC2_Results_MapBooks\2010_07_27_SEA_EIM61_QC2Results_MapBook09.mxd - 1/13/2011 @ 3:13:04 PM



Legend

Grid B1E8G4

- 6012 Target Location
- Seaside MRA Boundary
- Roadway Alignment
- SCA Polygons (Investigation Areas)
- Utility Corridor
- MRS Boundary



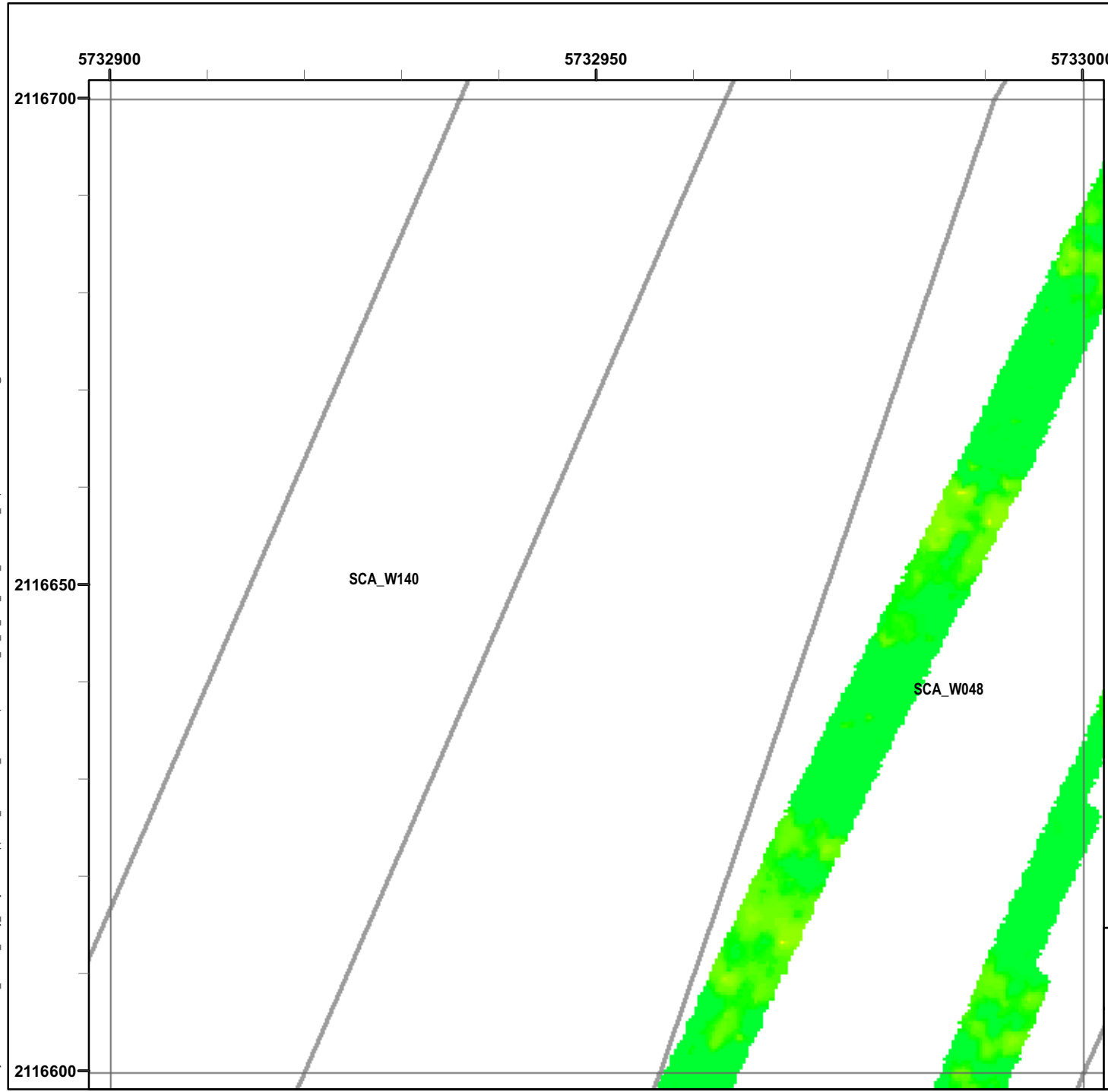
EM61 QC-2 Results
Outside the Roadway Alignment
and Utility Corridor

FORA ESCA RP
Monterey County, California

Map E2-284

SCA_W140

T:\Projects\Seaside\AAR_Outside_Roadway_UTILITYCorridor\Appendix_EM61QC2_Results_MapBooks\2010_07_27_SEA_EIM61_OC2Results_MapBook09.mxd - 1/13/2011 @ 3:13:04 PM

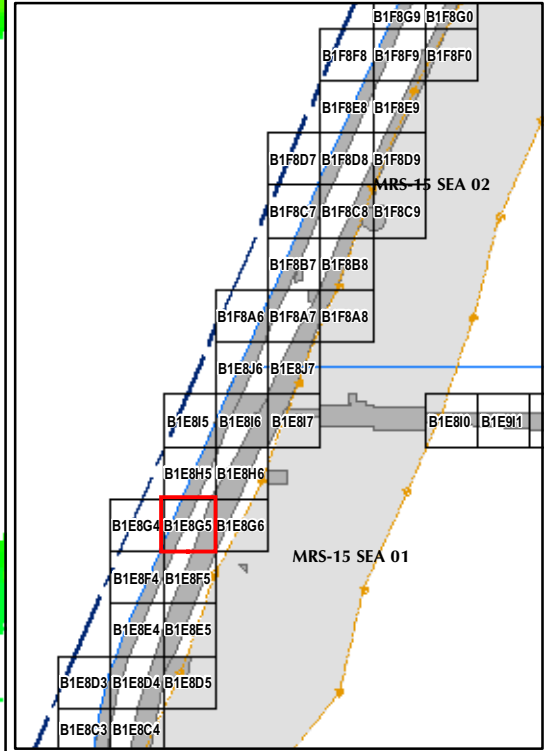



Legend


- 6012 Target Location
- Seaside MRA Boundary
- Roadway Alignment
- SCA Polygons (Investigation Areas)
- Utility Corridor
- MRS Boundary

Grid B1E8G5

Response (Stack) mV



State Plane California IV, NAD 1983 (U.S. Survey Foot)

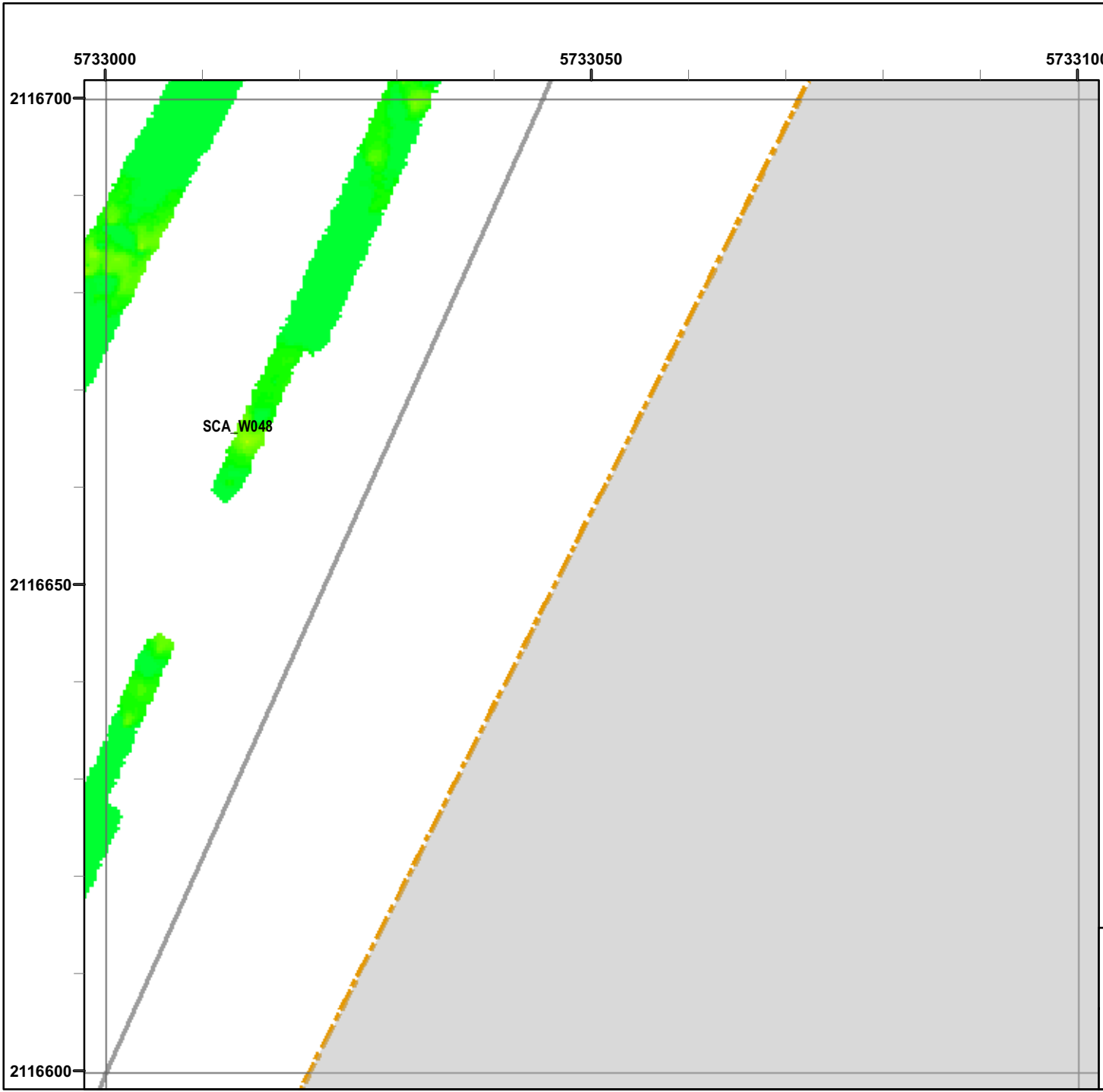


EM61 QC-2 Results
Outside the Roadway Alignment
and Utility Corridor

FORA ESCA RP
 Monterey County, California

Map E2-285


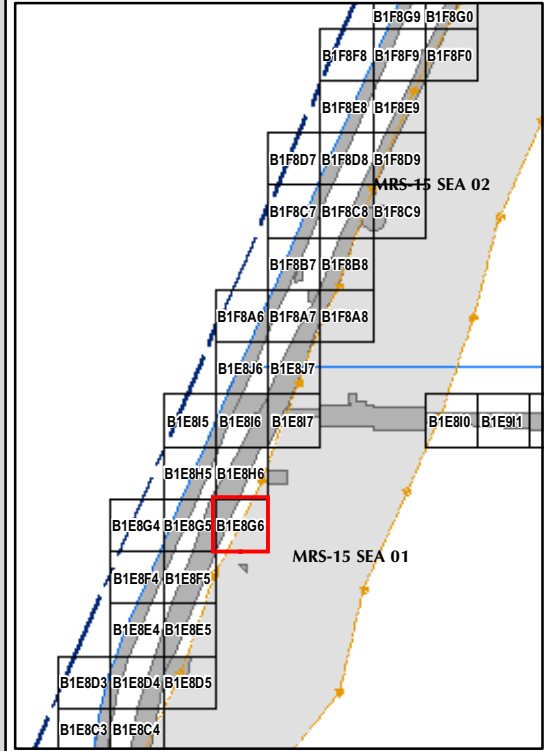
T:\Projects\Seaside\AAR_Outside_Rdwy_UTILITYCorridor\Appendix_EM61QC2_Results_MapBooks\2010_07_27_SEA_EIM61_QC2Results_MapBook09.mxd - 1/13/2011 @ 3:13:04 PM



Legend

Grid B1E8G6

- 6012 Target Location
- Seaside MRA Boundary
- Roadway Alignment
- SCA Polygons (Investigation Areas)
- Utility Corridor
- MRS Boundary




EM61 QC-2 Results
Outside the Roadway Alignment
and Utility Corridor

FORA ESCA RP
Monterey County, California

Map E2-286

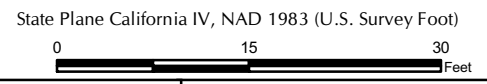
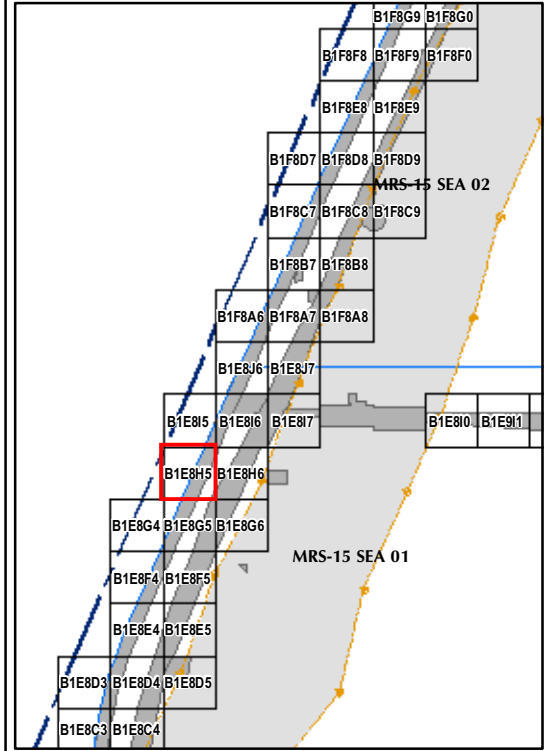
T:\Projects\Seaside\AAR_Outside_Roadway_UTILITYCorridor\Appendix_EM61\QC2_Results_MapBooks\2010_07_27_SEA_EIM61_QC2Results_MapBook09.mxd - 1/13/2011 @ 3:13:04 PM



Legend

Grid B1E8H5

- 6012 Target Location
- Seaside MRA Boundary
- Roadway Alignment
- SCA Polygons (Investigation Areas)
- Utility Corridor
- MRS Boundary

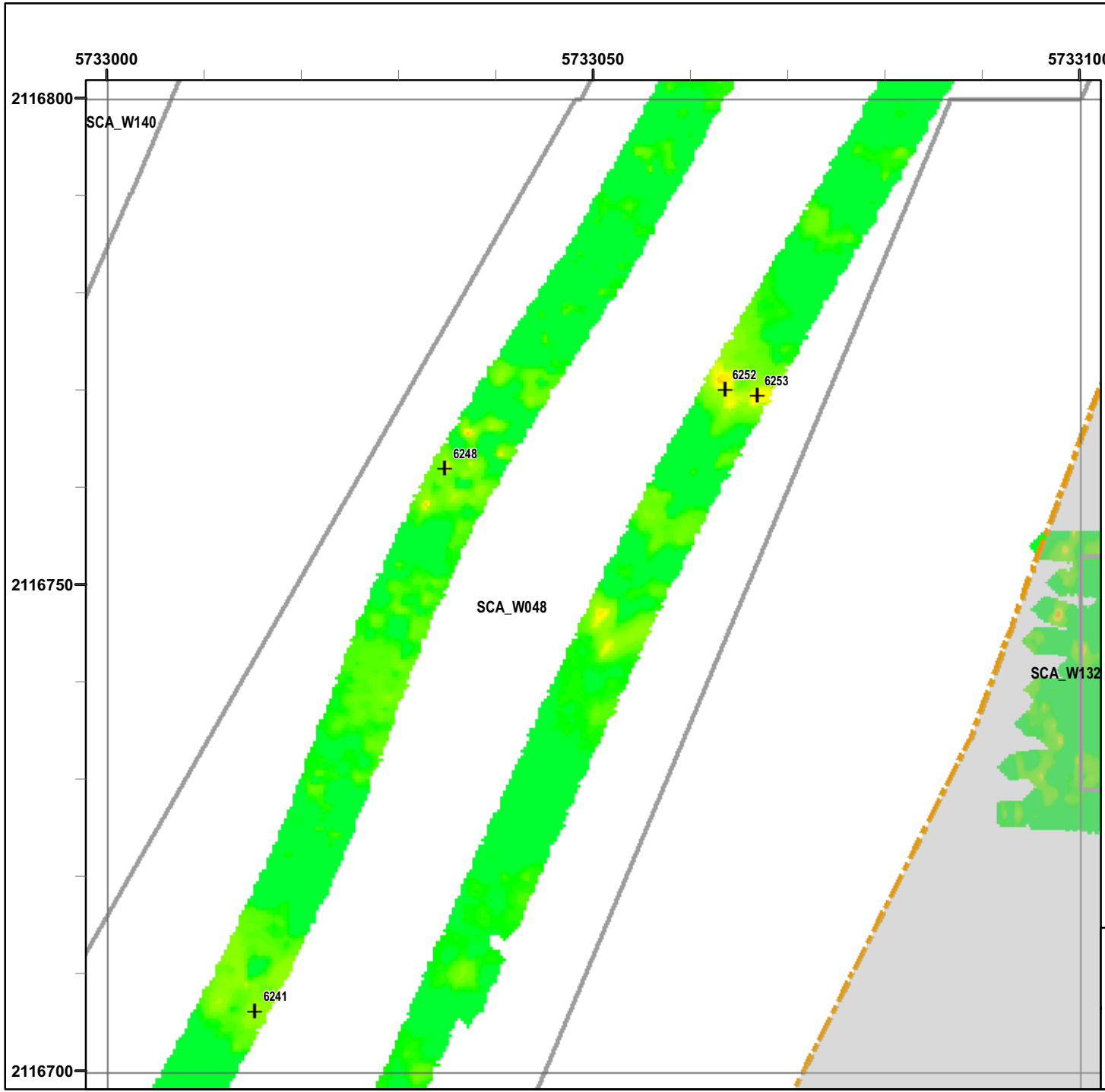


EM61 QC-2 Results
Outside the Roadway Alignment
and Utility Corridor

FORA ESCA RP
Monterey County, California

Map E2-287


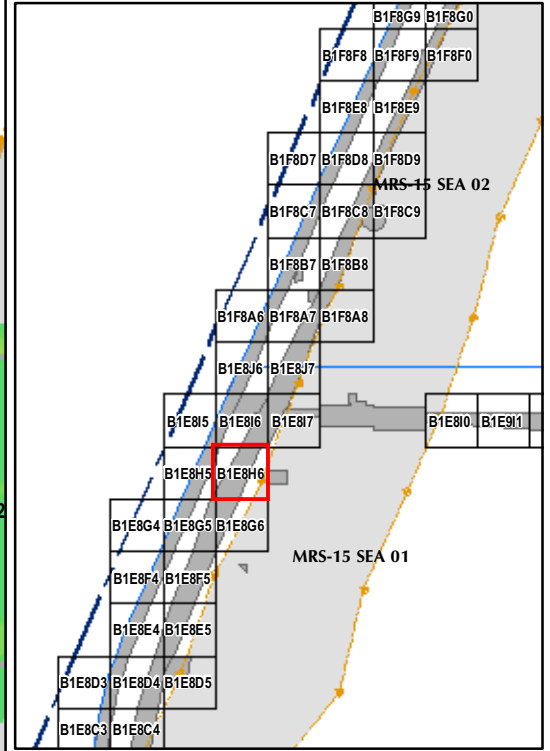
T:\Projects\Seaside\AAR_Outside_Rdwy_UTILITY\Corridor\Appendix_EM61\QC2_Results_MapBooks\2010_07_27_SEA_EIM61_QC2Results_MapBook09.mxd - 1/13/2011 @ 3:13:04 PM



Legend

Grid B1E8H6

- 6012 Target Location
- Seaside MRA Boundary
- Roadway Alignment
- SCA Polygons (Investigation Areas)
- Utility Corridor
- MRS Boundary

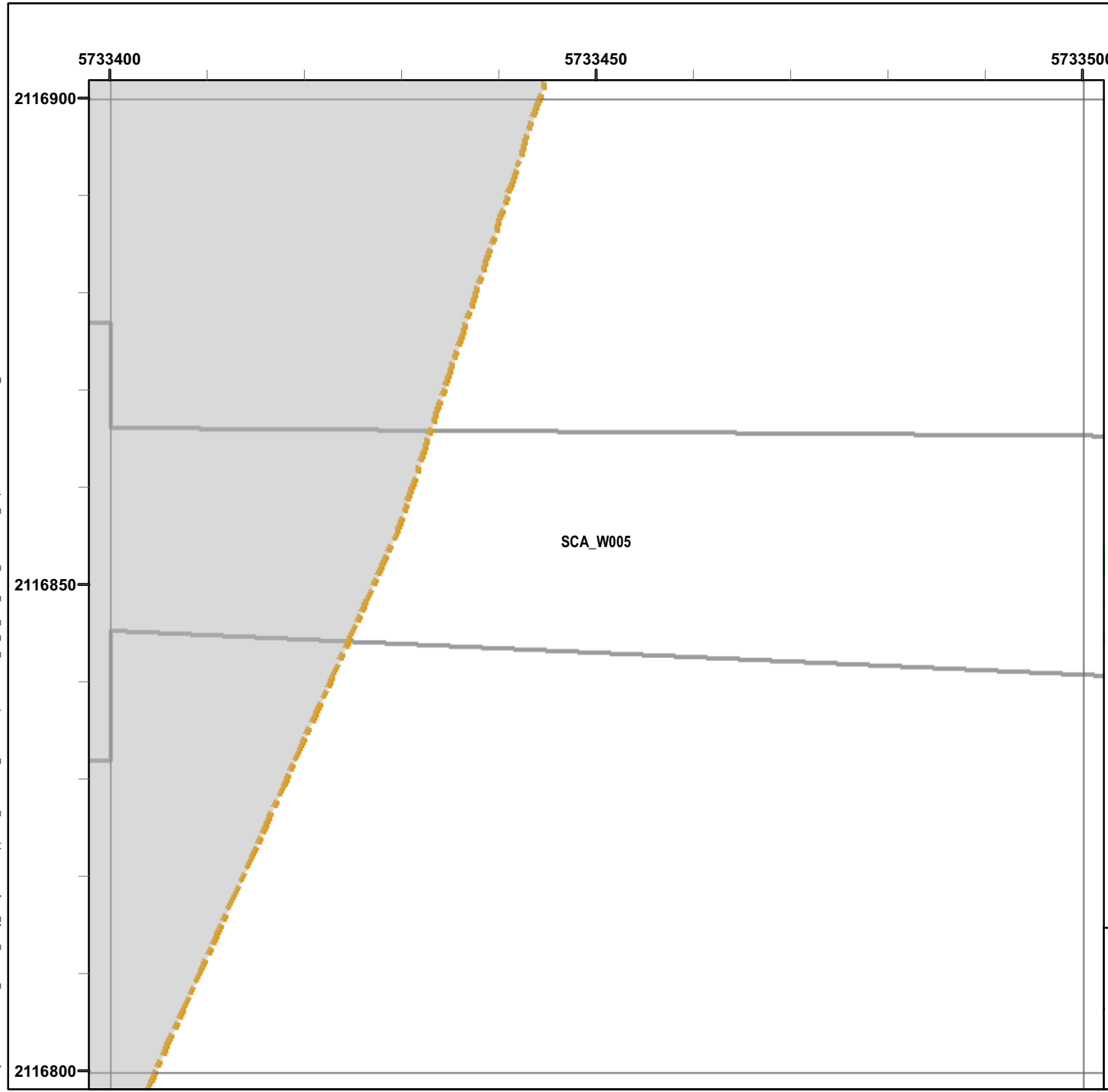


EM61 QC-2 Results
Outside the Roadway Alignment
and Utility Corridor

FORA ESCA RP
Monterey County, California

Map E2-288


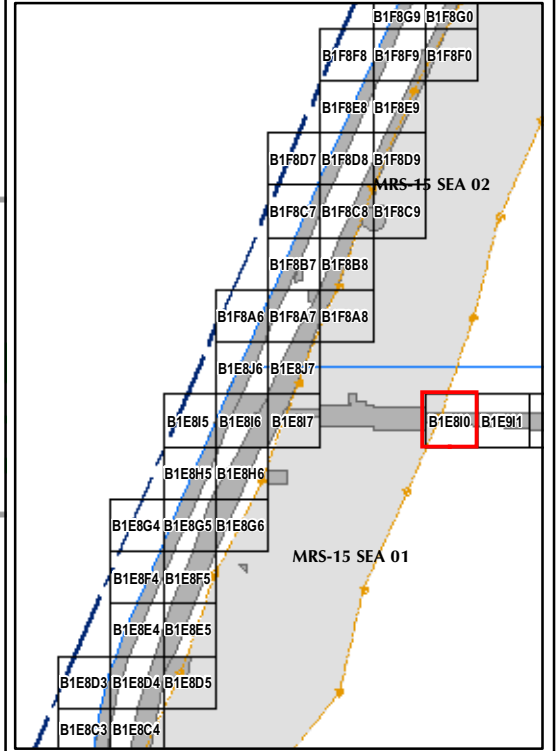
T:\Projects\Seaside\AAR_Outside_Rdwy_UTILITYCorridor\Appendix_EM61QC2_Results_MapBooks\2010_07_27_SEA_EIM61_QC2Results_MapBook09.mxd - 1/13/2011 @ 3:13:04 PM



Legend

Grid B1E8I0

- 6012 Target Location
- Seaside MRA Boundary
- Roadway Alignment
- SCA Polygons (Investigation Areas)
- Utility Corridor
- MRS Boundary

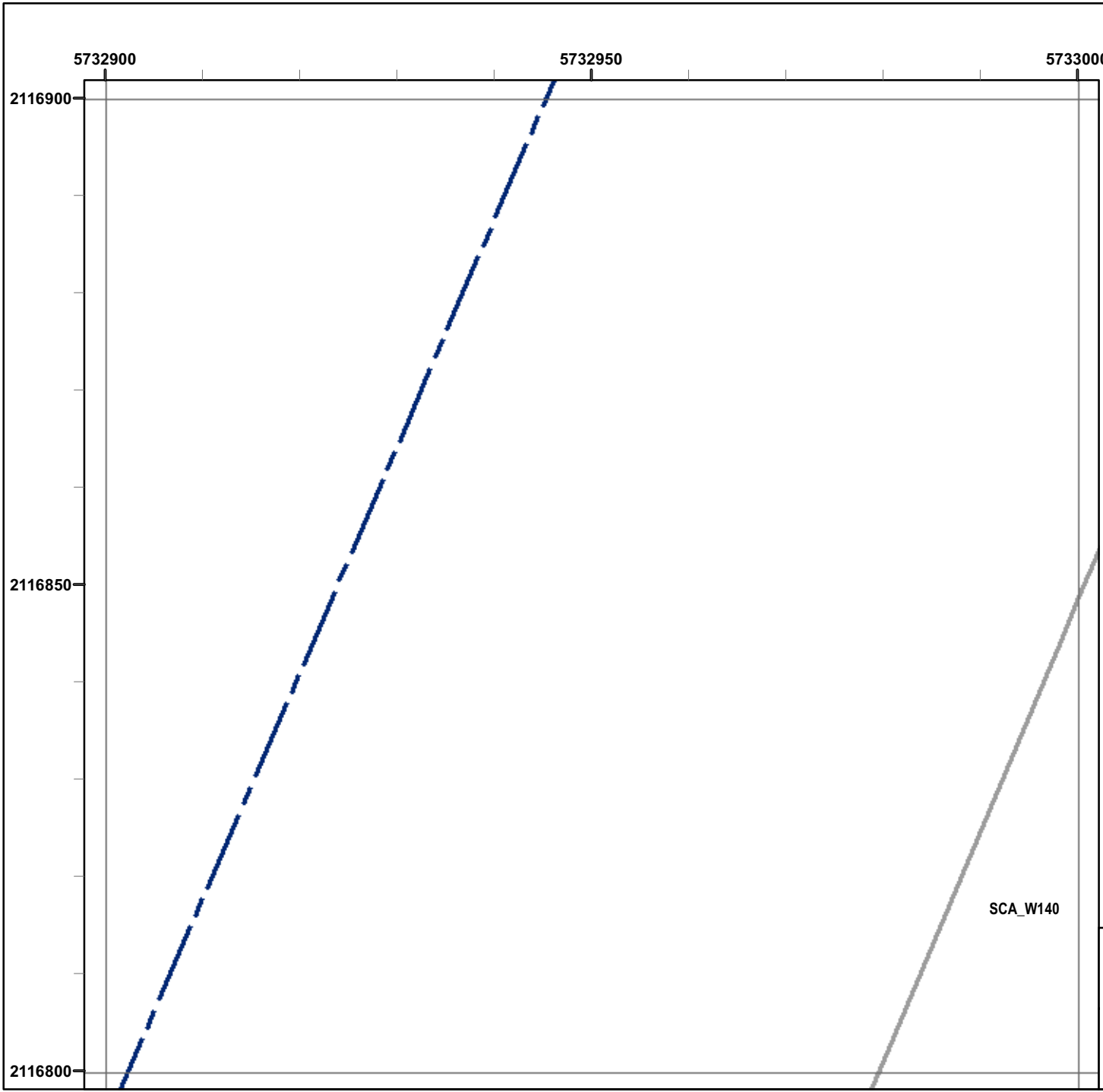


EM61 QC-2 Results
Outside the Roadway Alignment
and Utility Corridor

FORA ESCA RP
Monterey County, California

Map E2-289


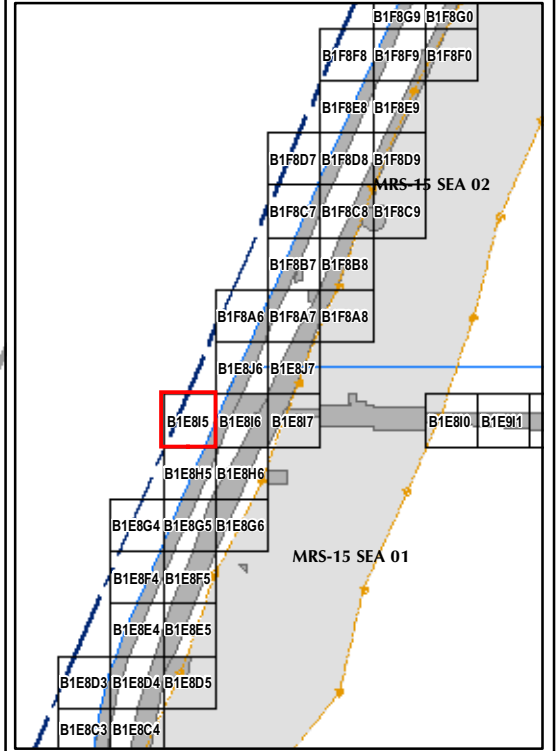
T:\Projects\Seaside\AAR_Outside_Rdwy_UTILITYCorridor\Appendix_EM61QC2_Results_Mapbooks\2010_07_27_SEA_EIM61_QC2Results_MapBook09.mxd - 1/13/2011 @ 3:13:04 PM



Legend

Grid B1E8I5

- 6012 Target Location
- Seaside MRA Boundary
- Roadway Alignment
- SCA Polygons (Investigation Areas)
- Utility Corridor
- MRS Boundary

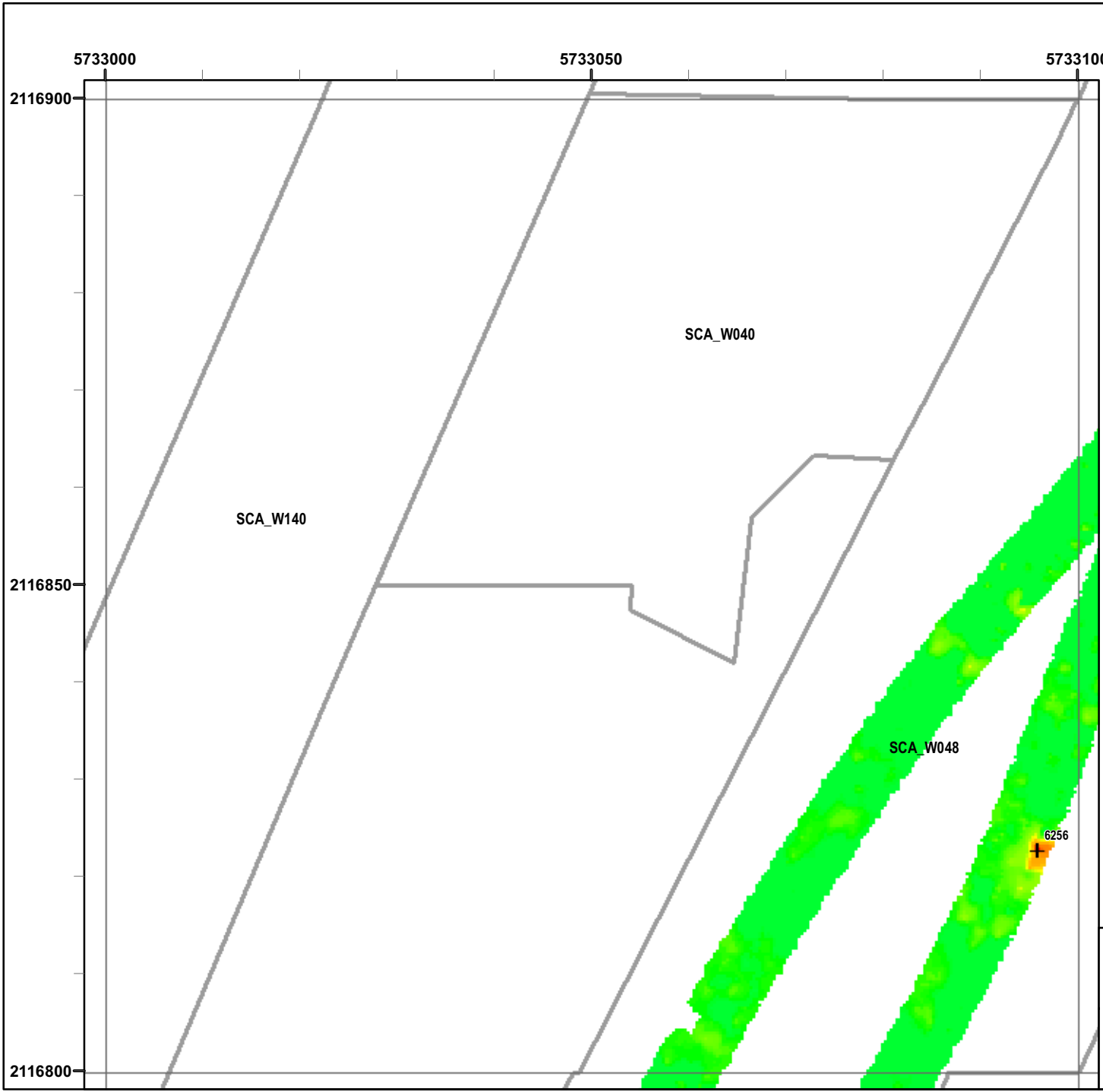


EM61 QC-2 Results
Outside the Roadway Alignment
and Utility Corridor

FORA ESCA RP
Monterey County, California

Map E2-290

T:\Projects\Seaside\AAR_Outside_Rdwy_UTILITYCorridor\Appendix_EM61QC2_Results_MapBooks\2010_07_27_SEA_EIM61_QC2Results_MapBook09.mxd - 1/13/2011 @ 3:13:04 PM

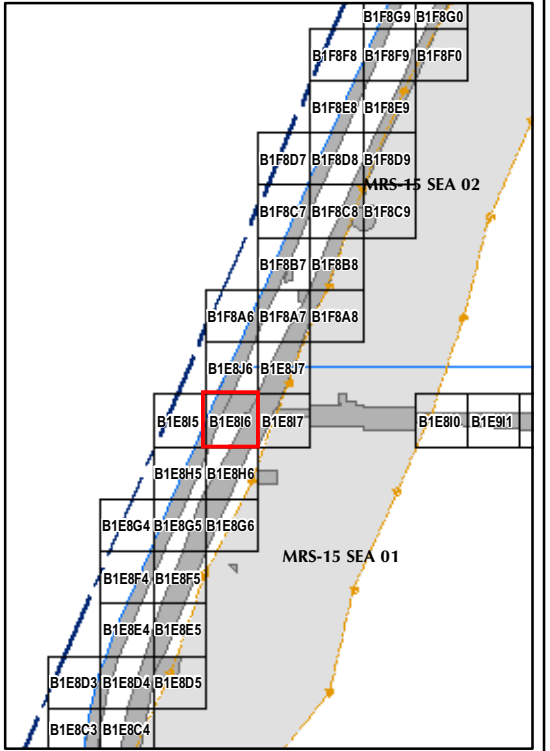


Legend

- 6012 Target Location
- Seaside MRA Boundary
- Roadway Alignment
- SCA Polygons (Investigation Areas)
- Utility Corridor
- MRS Boundary

Response (Stack) mV

0.5	2.1	3.6	5.1	6.7	8.2	9.7	11.3	13.3	15.4	17.4	19.5
-----	-----	-----	-----	-----	-----	-----	------	------	------	------	------



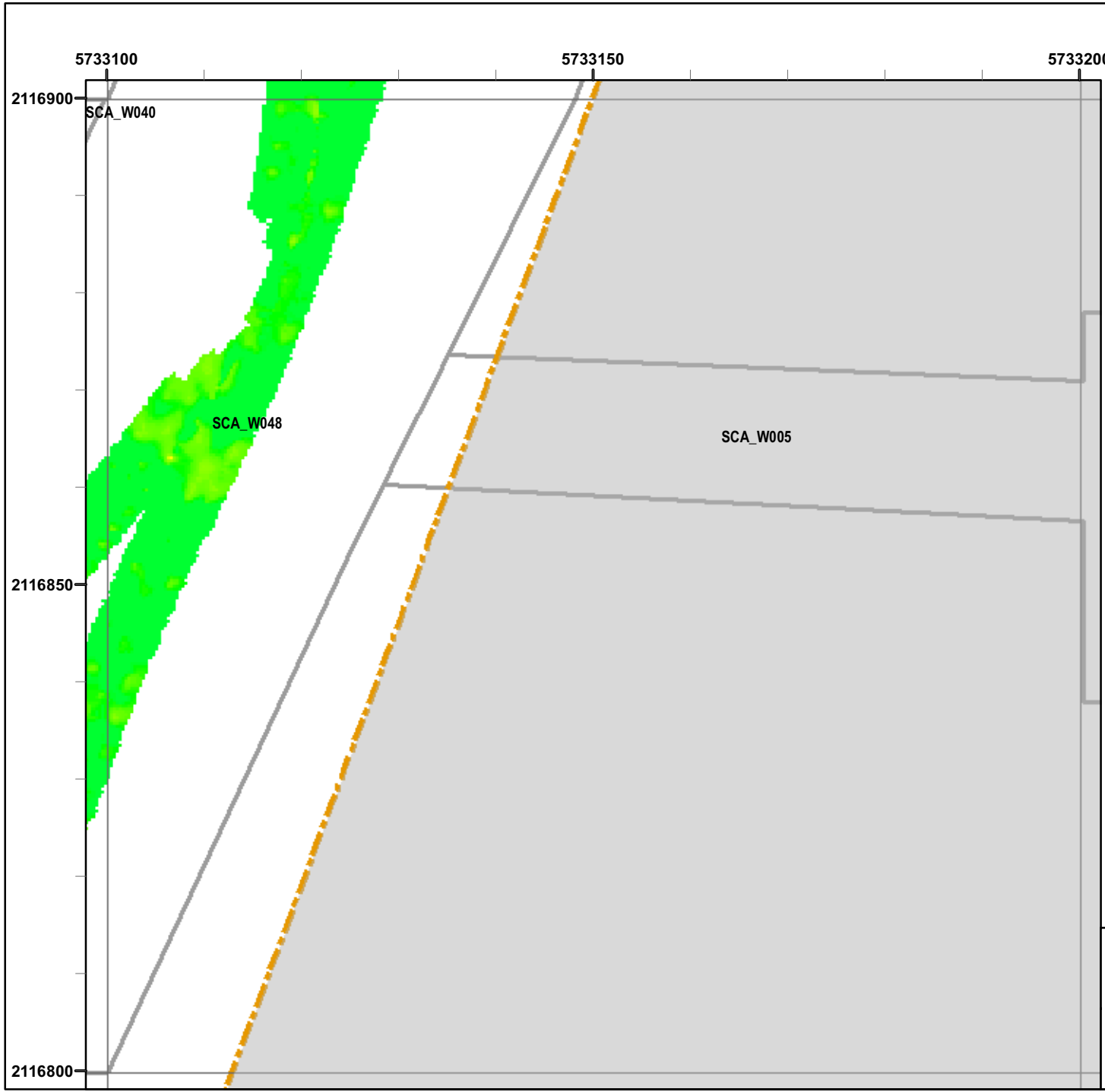
State Plane California IV, NAD 1983 (U.S. Survey Foot)

EM61 QC-2 Results
Outside the Roadway Alignment
and Utility Corridor

FORA ESCA RP
 Monterey County, California

Map E2-291


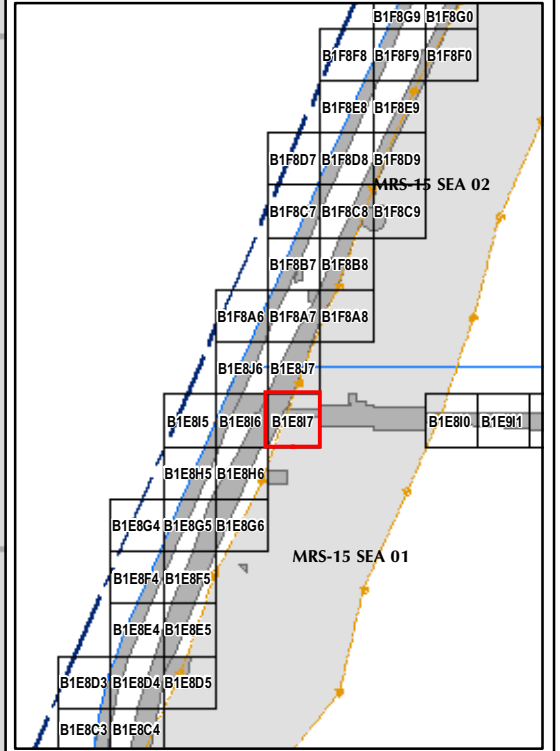
T:\Projects\Seaside\AAR_Outside_Rdwy_UTILITYCorridor\Appendix_EM61\QC2_Results_MapBooks\2010_07_27_SEA_EIM61_QC2Results_MapBook09.mxd - 1/13/2011 @ 3:13:04 PM



Legend

Grid B1E8I7

- 6012 Target Location
- Seaside MRA Boundary
- Roadway Alignment
- SCA Polygons (Investigation Areas)
- Utility Corridor
- MRS Boundary

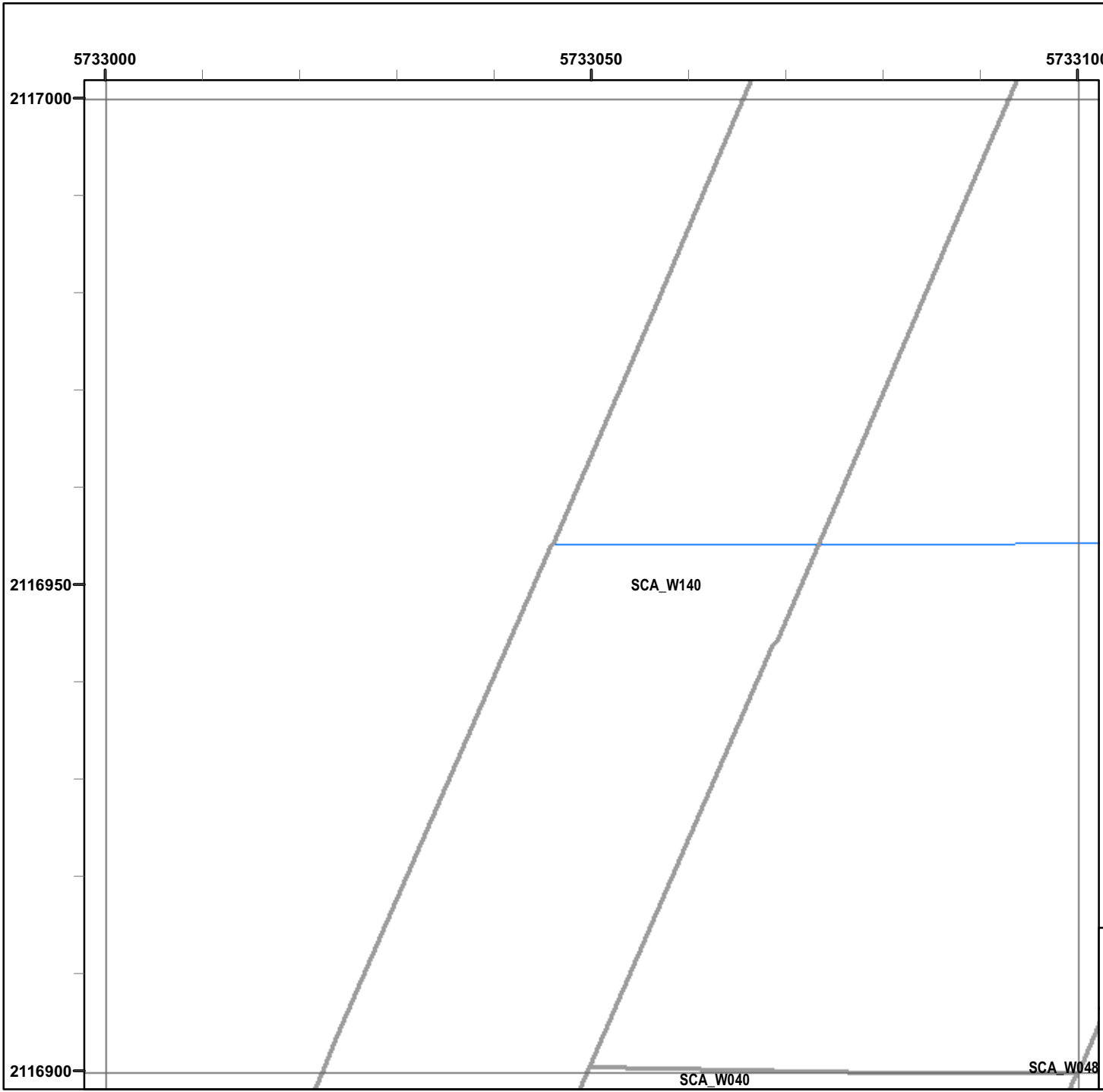


EM61 QC-2 Results
Outside the Roadway Alignment
and Utility Corridor

FORA ESCA RP
Monterey County, California

Map E2-292


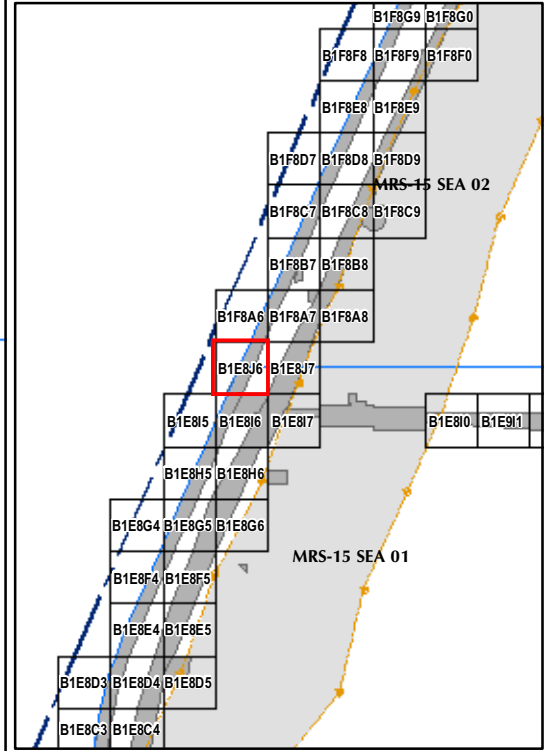
T:\Projects\Seaside\AAR_Outside_Roadway_UTILITYCorridor\Appendix_EM61\QC2_Results_MapBooks\2010_07_27_SEA_EIM61_QC2Results_MapBook09.mxd - 1/13/2011 @ 3:13:04 PM



Legend

Grid B1E8J6

- 6012 Target Location
- Seaside MRA Boundary
- Roadway Alignment
- SCA Polygons (Investigation Areas)
- Utility Corridor
- MRS Boundary

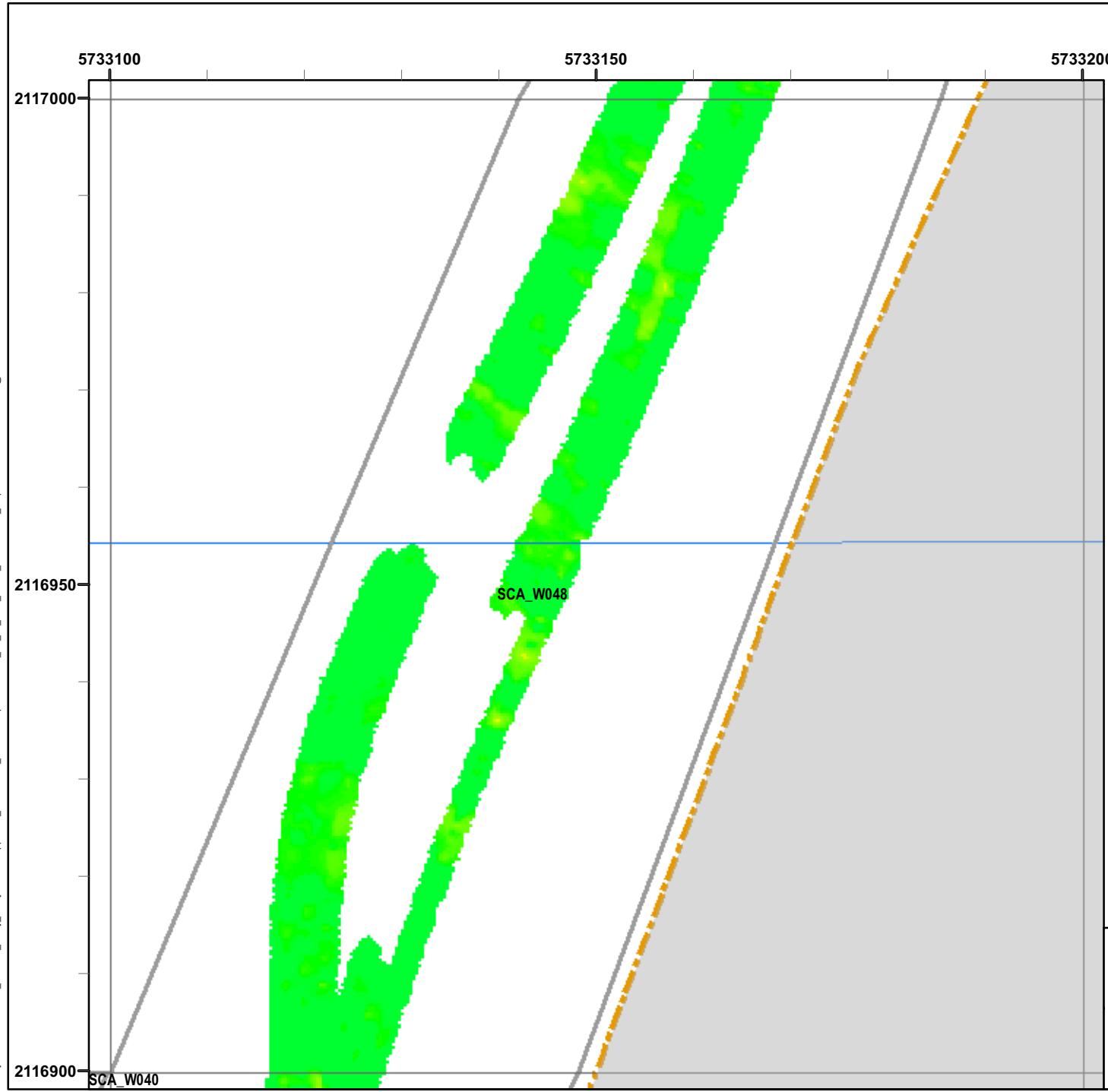


EM61 QC-2 Results
Outside the Roadway Alignment
and Utility Corridor

FORA ESCA RP
Monterey County, California

Map E2-293


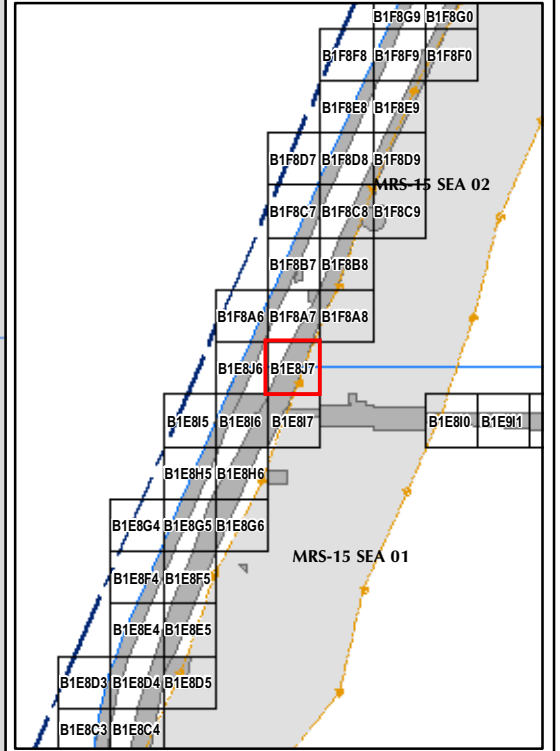
T:\Projects\Seaside\AAR_Outside_Roadway_UTILITYCorridor\Appendix_EM61QC2_Results_MapBooks\2010_07_27_SEA_EIM61_QC2Results_MapBook09.mxd - 1/13/2011 @ 3:13:04 PM



Legend

Grid B1E8J7

- 6012 Target Location
- Seaside MRA Boundary
- Roadway Alignment
- SCA Polygons (Investigation Areas)
- Utility Corridor
- MRS Boundary

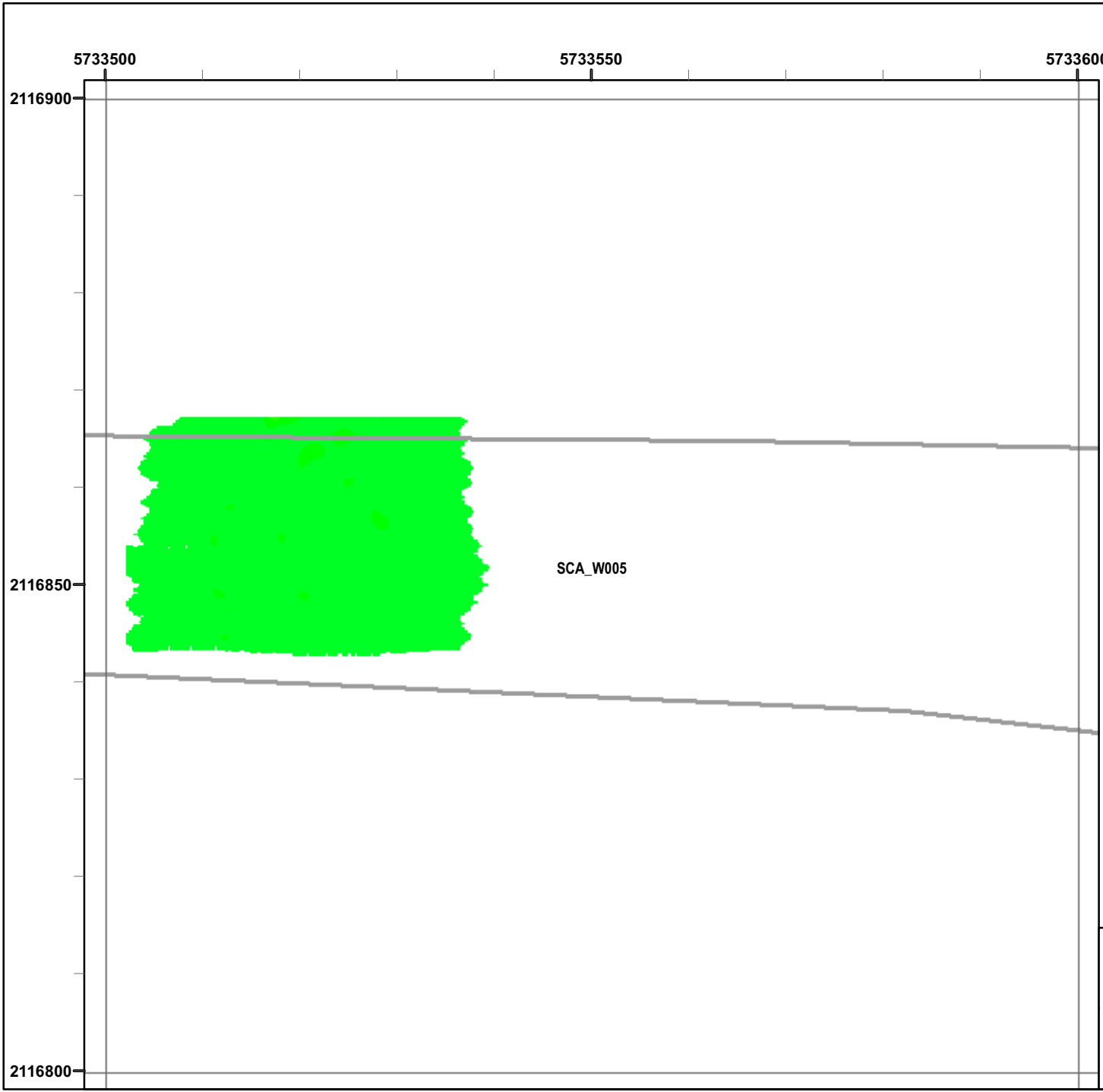


EM61 QC-2 Results
Outside the Roadway Alignment
and Utility Corridor

FORA ESCA RP
Monterey County, California

Map E2-294


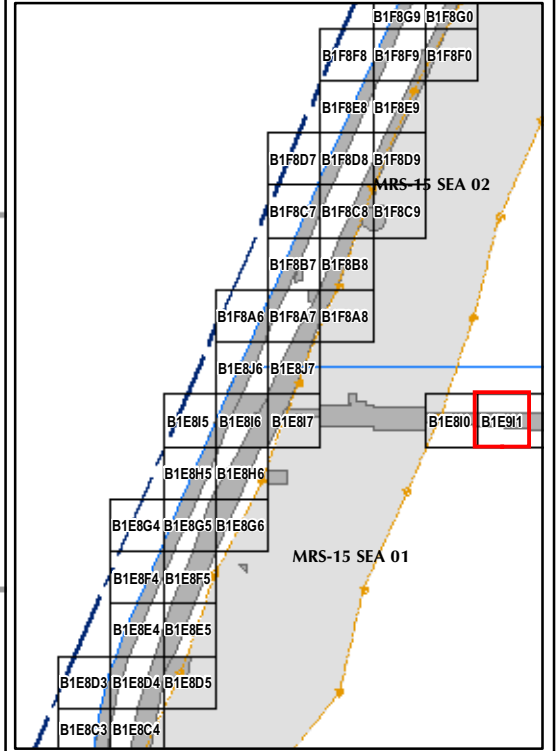
T:\Projects\Seaside\AAR_Outside_Roadway_UTILITYCorridor\Appendix_EM61QC2_Results_MapBooks\2010_07_27_SEA_EIM61_QC2Results_MapBook09.mxd - 1/13/2011 @ 3:13:04 PM



Legend

Grid B1E911

- 6012 Target Location
- Seaside MRA Boundary
- Roadway Alignment
- SCA Polygons (Investigation Areas)
- Utility Corridor
- MRS Boundary

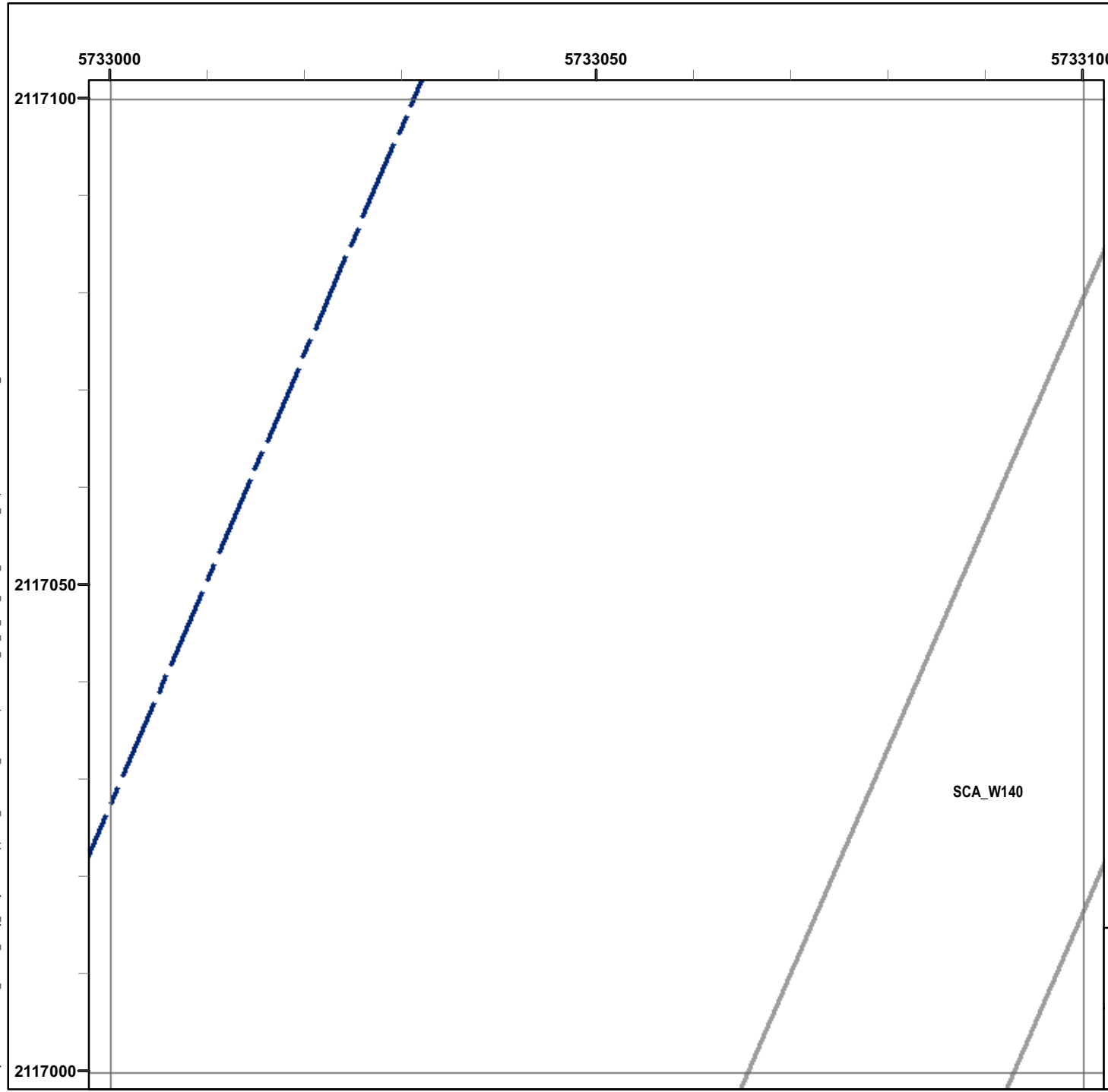


EM61 QC-2 Results
Outside the Roadway Alignment
and Utility Corridor

FORA ESCA RP
Monterey County, California

Map E2-295


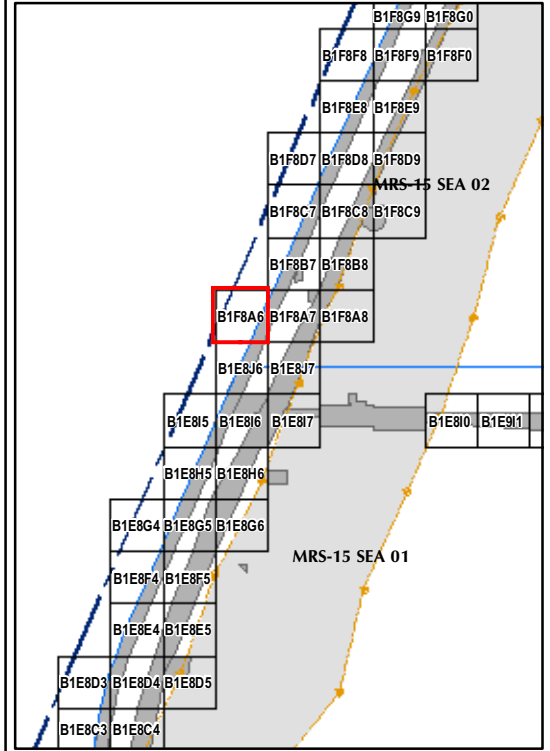
T:\Projects\Seaside\AAR_Outside_Roadway_UTILITYCorridor\Appendix_EM61\QC2_Results_MapBook09.mxd - 1/13/2011 @ 3:13:04 PM



Legend

Grid B1F8A6

- 6012 Target Location
- Seaside MRA Boundary
- Roadway Alignment
- SCA Polygons (Investigation Areas)
- Utility Corridor
- MRS Boundary

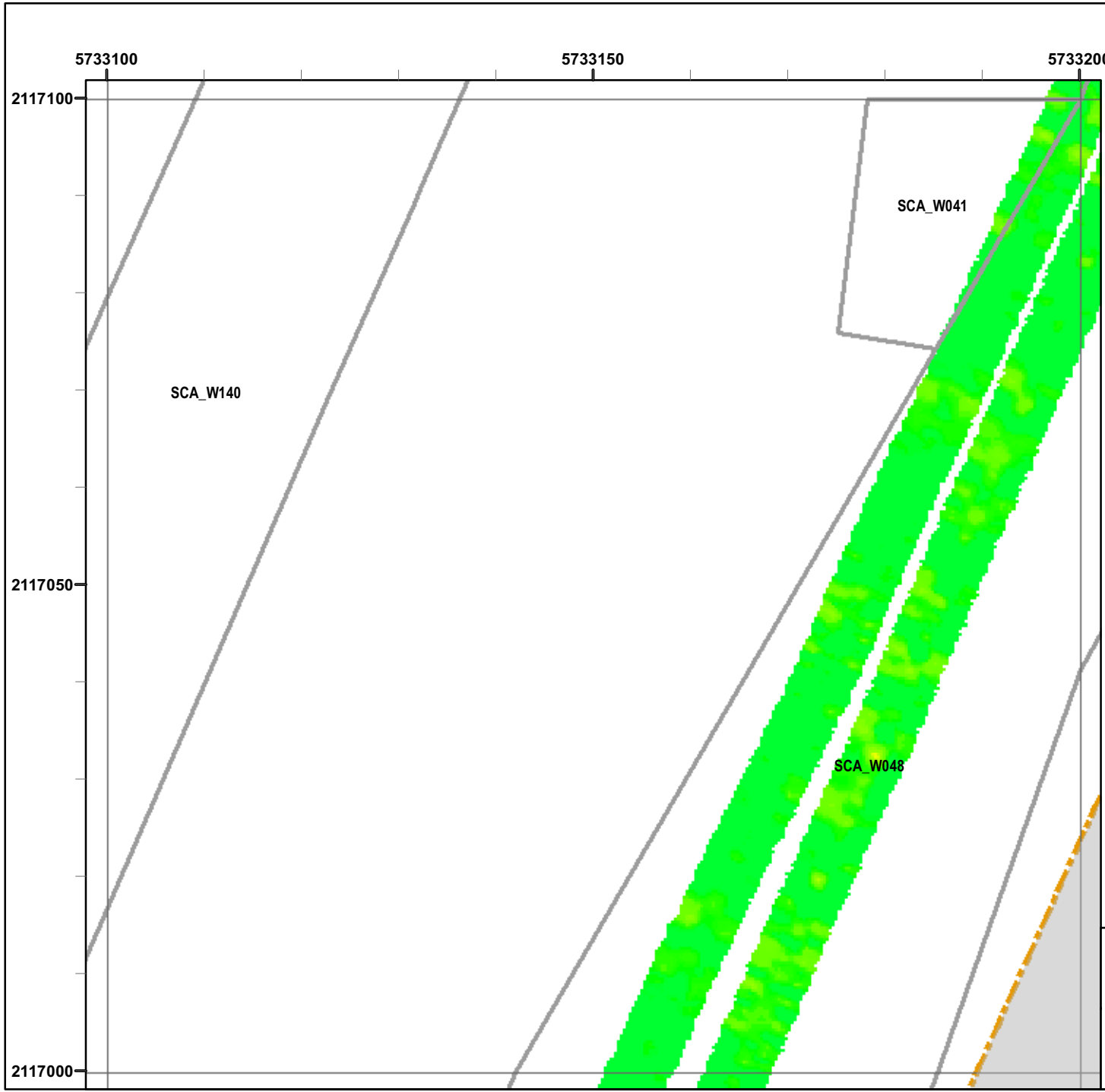


EM61 QC-2 Results
Outside the Roadway Alignment
and Utility Corridor

FORA ESCA RP
 Monterey County, California

Map E2-296


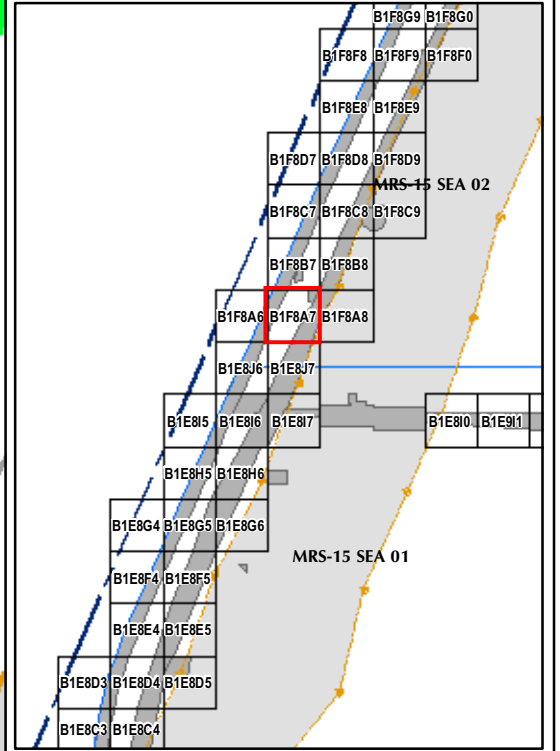
T:\Projects\Seaside\AAR_Outside_Roadway_UTILITYCorridor\Appendix_EM61QC2_Results_MapBooks\2010_07_27_SEA_EIM61_QC2Results_MapBook09.mxd - 1/13/2011 @ 3:13:04 PM



Legend

Grid B1F8A7

- 6012 Target Location
- Seaside MRA Boundary
- Roadway Alignment
- SCA Polygons (Investigation Areas)
- Utility Corridor
- MRS Boundary

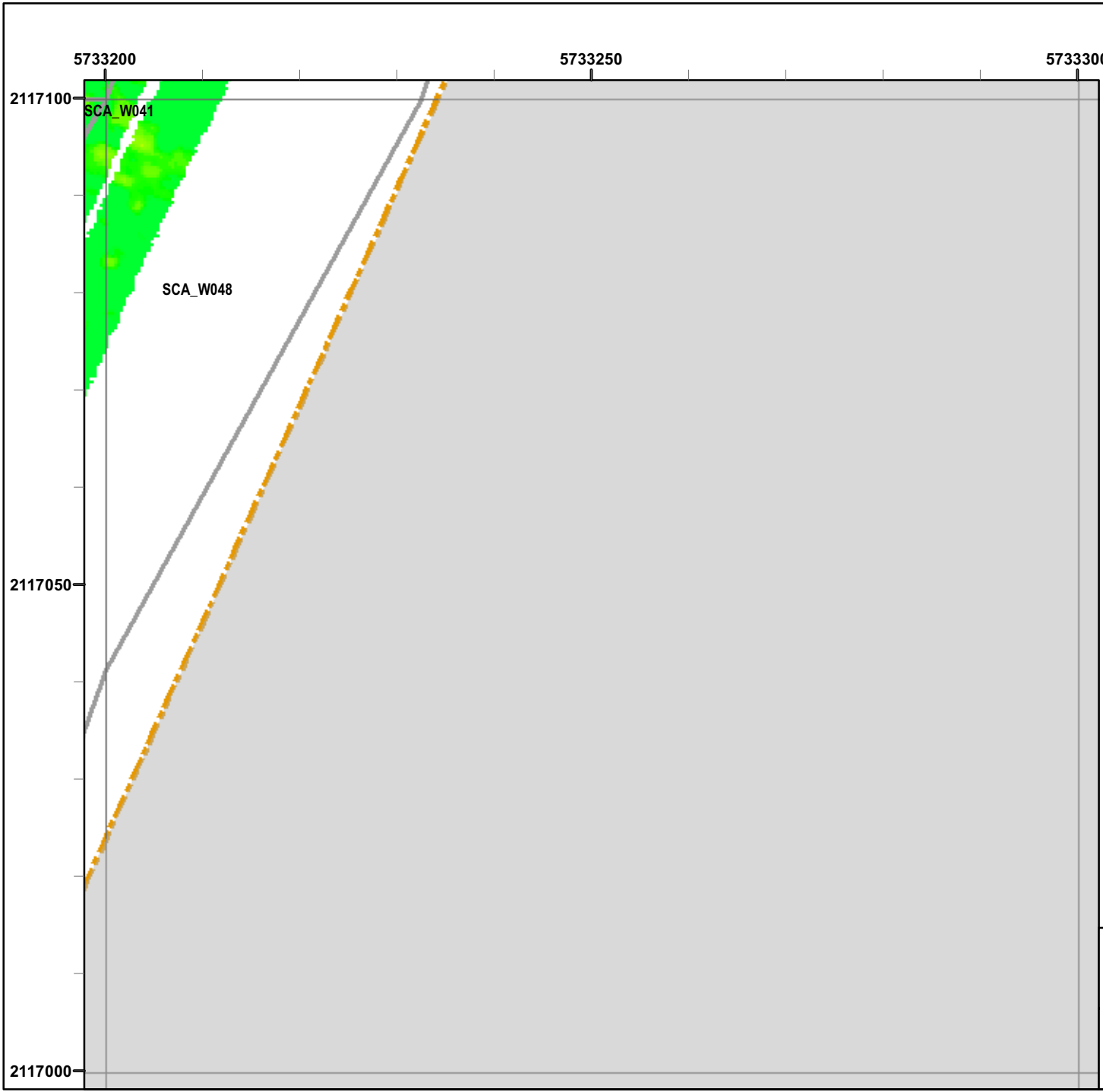


EM61 QC-2 Results
Outside the Roadway Alignment
and Utility Corridor

FORA ESCA RP
Monterey County, California

Map E2-297


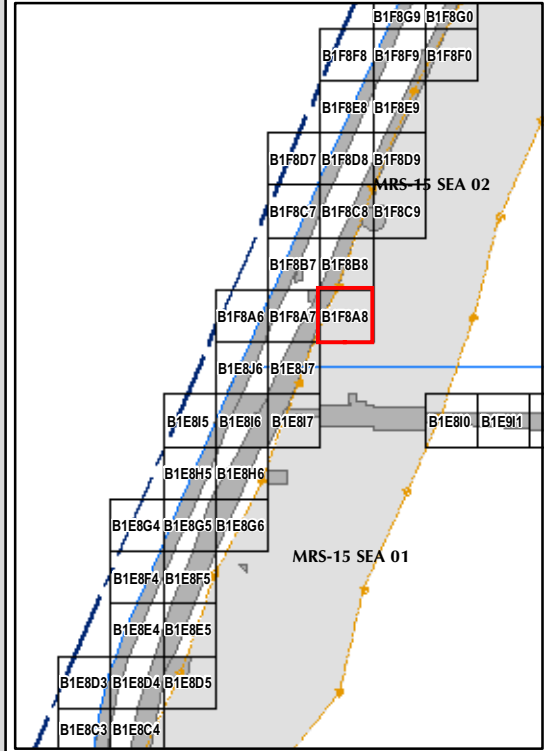
T:\Projects\Seaside\AAR_Outside_Roadway_UTILITYCorridor\Appendix_EM61QC2_Results_MapBooks\2010_07_27_SEA_EIM61_QC2Results_MapBook09.mxd - 1/13/2011 @ 3:13:04 PM



Legend

Grid B1F8A8

- 6012 Target Location
- Seaside MRA Boundary
- Roadway Alignment
- SCA Polygons (Investigation Areas)
- Utility Corridor
- MRS Boundary



EM61 QC-2 Results
Outside the Roadway Alignment
and Utility Corridor

FORA ESCA RP
Monterey County, California

Map E2-298


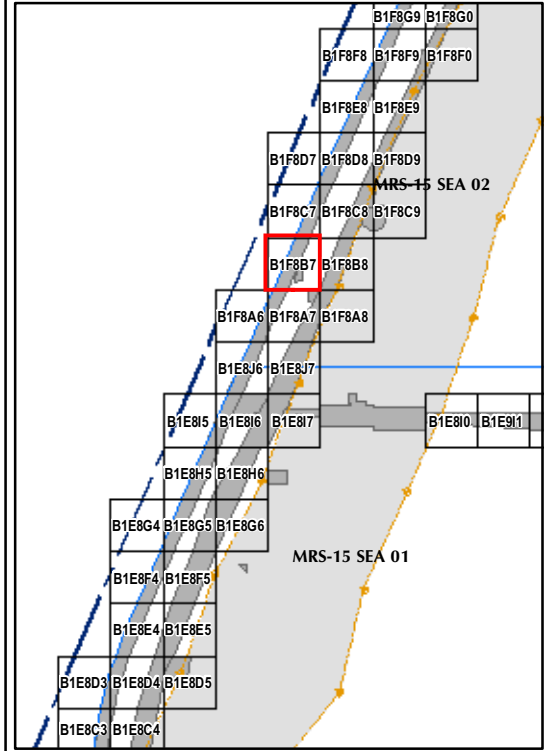
T:\Projects\Seaside\AAR_Outside_Rdwy_UTILITYCorridor\Appendix_EM61QC2_Results_MapBooks\2010_07_27_SEA_EIM61_QC2Results_MapBook09.mxd - 1/13/2011 @ 3:13:04 PM



Legend

Grid B1F8B7

- 6012 Target Location
- Seaside MRA Boundary
- Roadway Alignment
- SCA Polygons (Investigation Areas)
- Utility Corridor
- MRS Boundary

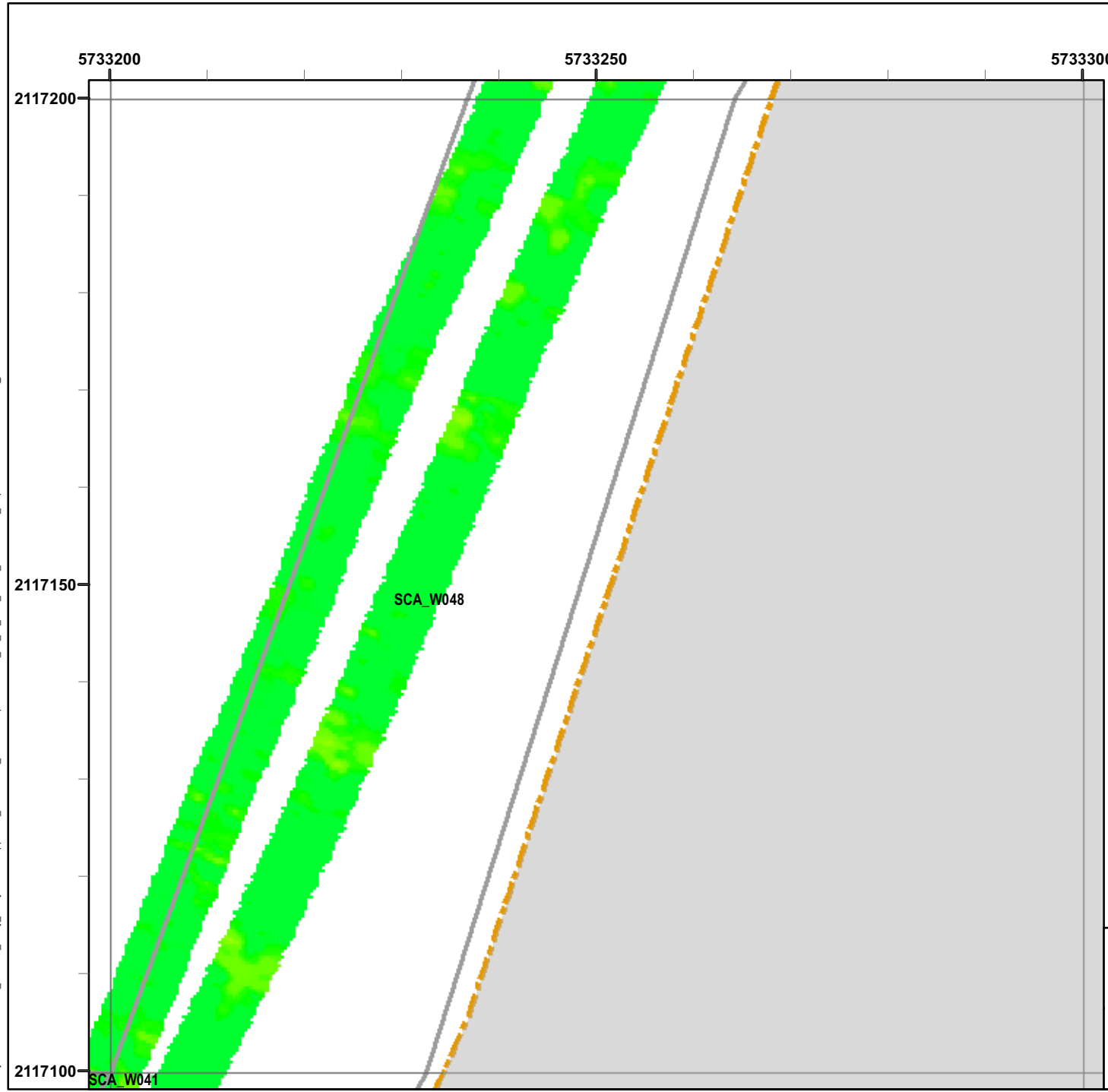


EM61 QC-2 Results
Outside the Roadway Alignment
and Utility Corridor

FORA ESCA RP
 Monterey County, California

Map E2-299


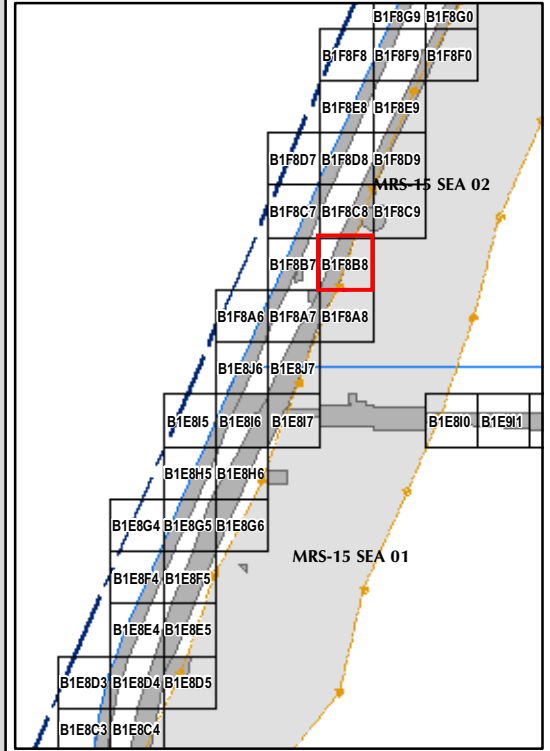
T:\Projects\Seaside\AAR_Outside_Roadway_UTILITYCorridor\Appendix_EM61QC2_Results_MapBooks\2010_07_27_SEA_EIM61_QC2Results_MapBook09.mxd - 1/13/2011 @ 3:13:04 PM



Legend

Grid B1F8B8

- 6012 Target Location
- Seaside MRA Boundary
- Roadway Alignment
- SCA Polygons (Investigation Areas)
- Utility Corridor
- MRS Boundary

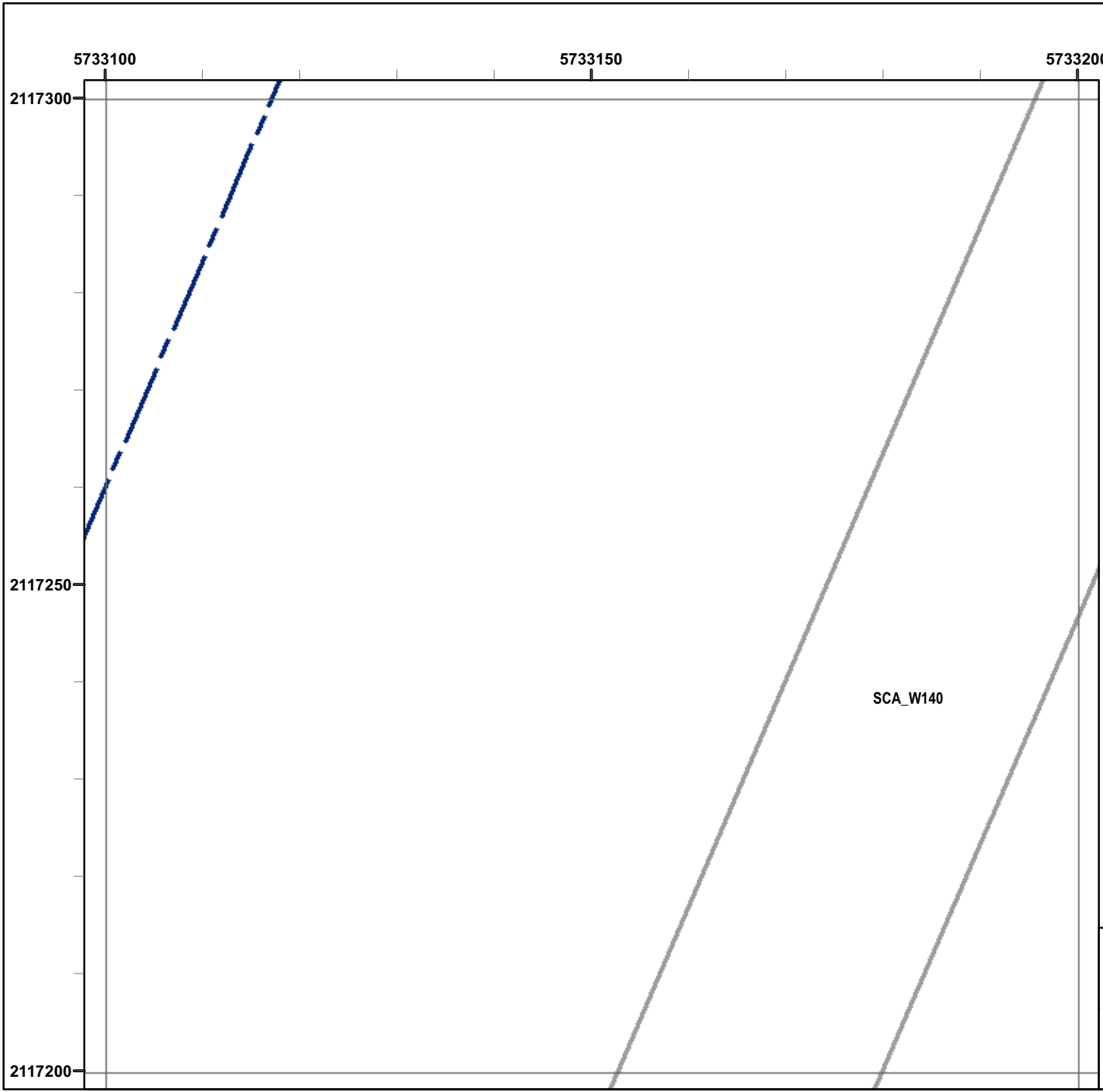


EM61 QC-2 Results
Outside the Roadway Alignment
and Utility Corridor

FORA ESCA RP
Monterey County, California

Map E2-300


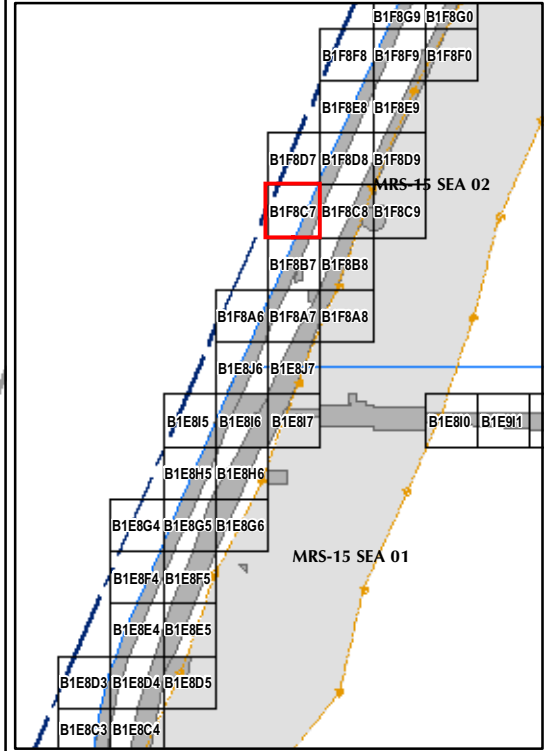
T:\Projects\Seaside\AAR_Outside_Roadway_UTILITYCorridor\Appendix_EM61\QC2_Results_MapBooks\2010_07_27_SEA_EIM61_QC2Results_MapBook09.mxd - 1/13/2011 @ 3:13:04 PM



Legend

Grid B1F8C7

- 6012 Target Location
- Seaside MRA Boundary
- Roadway Alignment
- SCA Polygons (Investigation Areas)
- Utility Corridor
- MRS Boundary

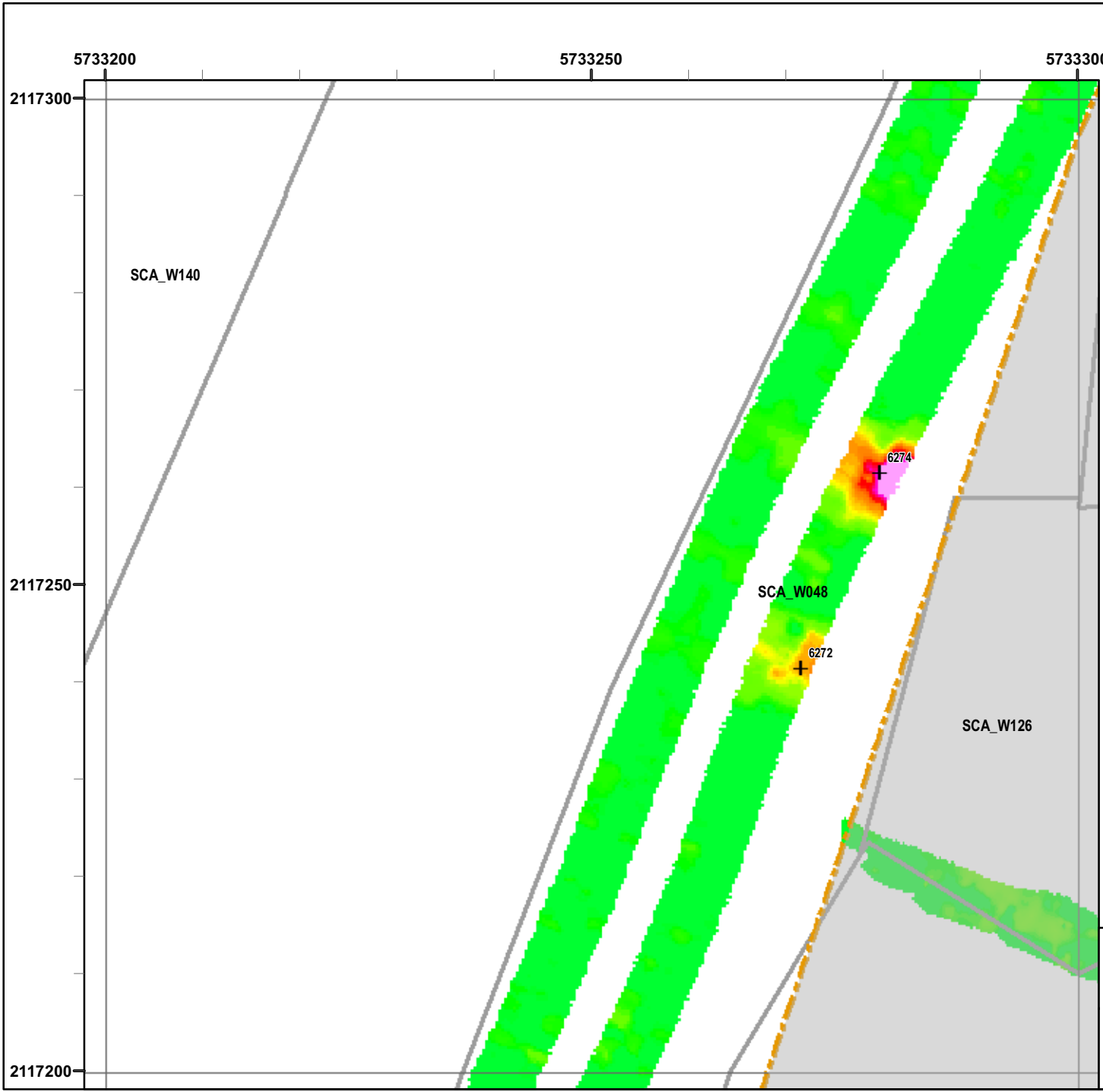


EM61 QC-2 Results
Outside the Roadway Alignment
and Utility Corridor

FORA ESCA RP
Monterey County, California

Map E2-301


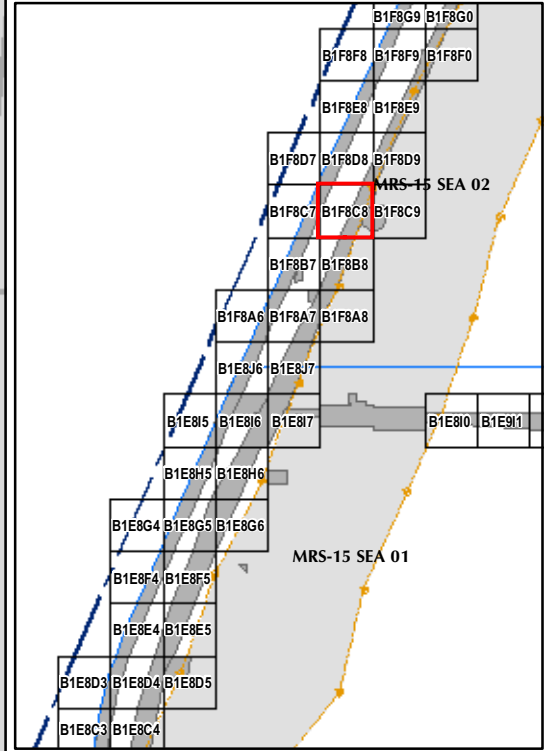
T:\Projects\Seaside\AAR_Outside_Rdwy_UTILITYCorridor\Appendix_EM61QC2_Results_MapBooks\2010_07_27_SEA_EIM61_QC2Results_MapBook09.mxd - 1/13/2011 @ 3:13:04 PM



Legend

Grid B1F8C8

- 6012 Target Location
- Seaside MRA Boundary
- Roadway Alignment
- SCA Polygons (Investigation Areas)
- Utility Corridor
- MRS Boundary

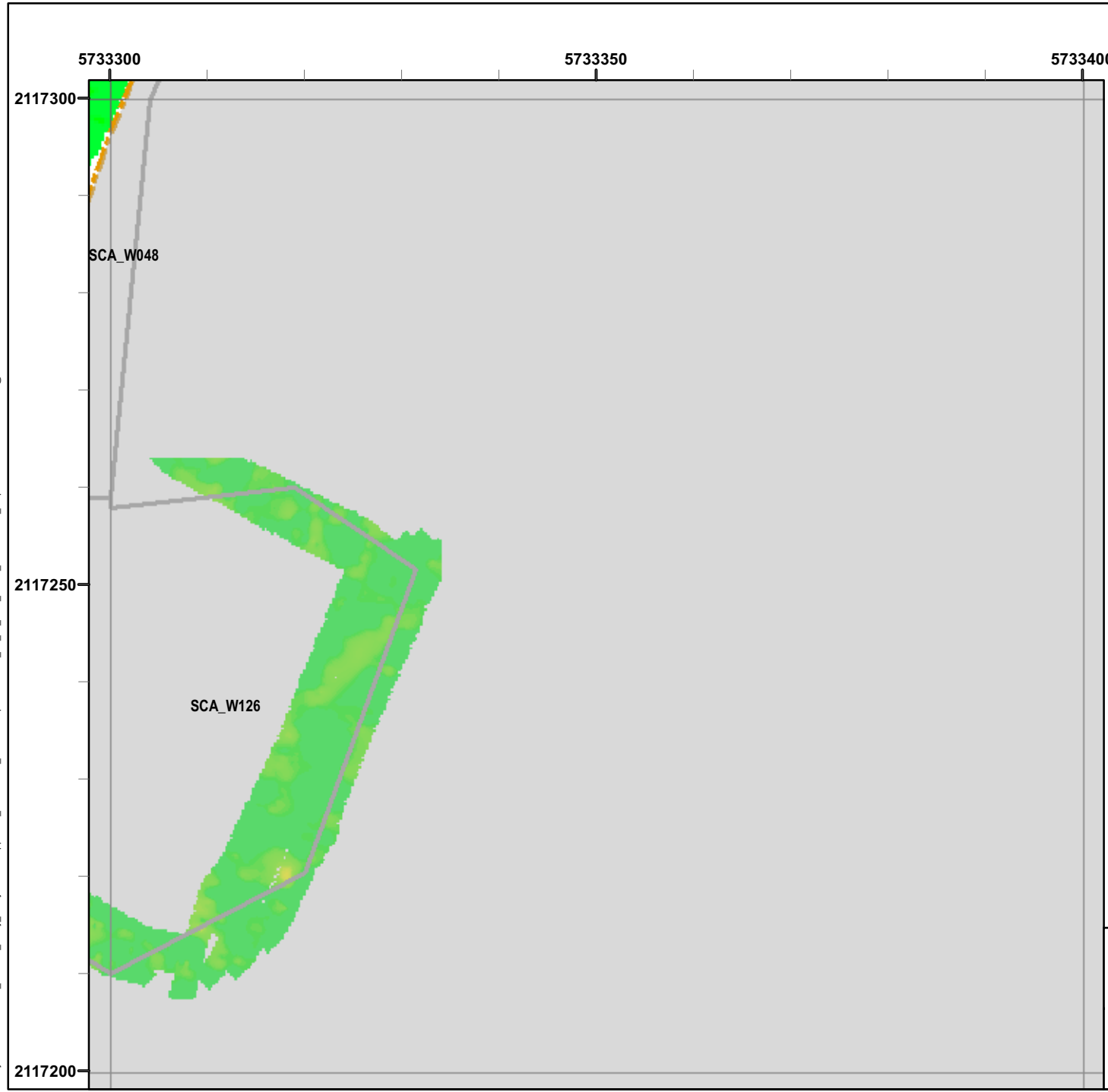


EM61 QC-2 Results
Outside the Roadway Alignment
and Utility Corridor

FORA ESCA RP
Monterey County, California

Map E2-302


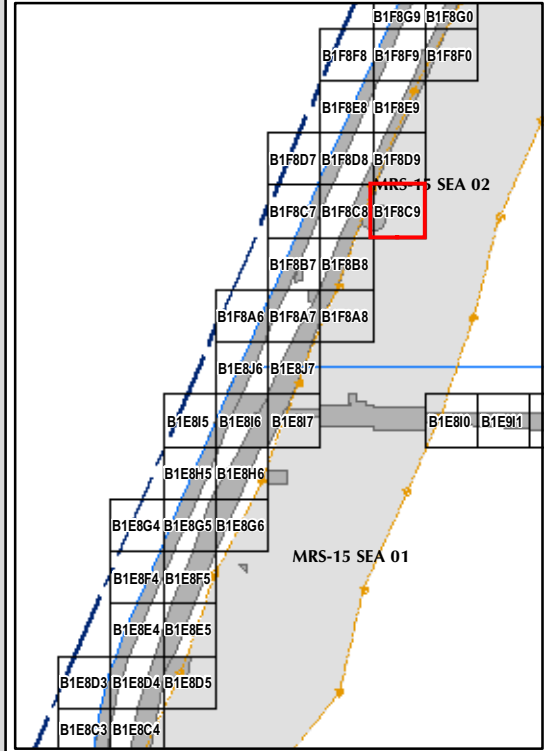
T:\Projects\Seaside\AAR_Outside_Roadway_UTILITYCorridor\Appendix_EM61\QC2_Results_MapBooks\2010_07_27_SEA_EIM61_QC2Results_MapBook09.mxd - 1/13/2011 @ 3:13:04 PM



Legend

Grid B1F8C9

- 6012 Target Location
- Seaside MRA Boundary
- Roadway Alignment
- SCA Polygons (Investigation Areas)
- Utility Corridor
- MRS Boundary

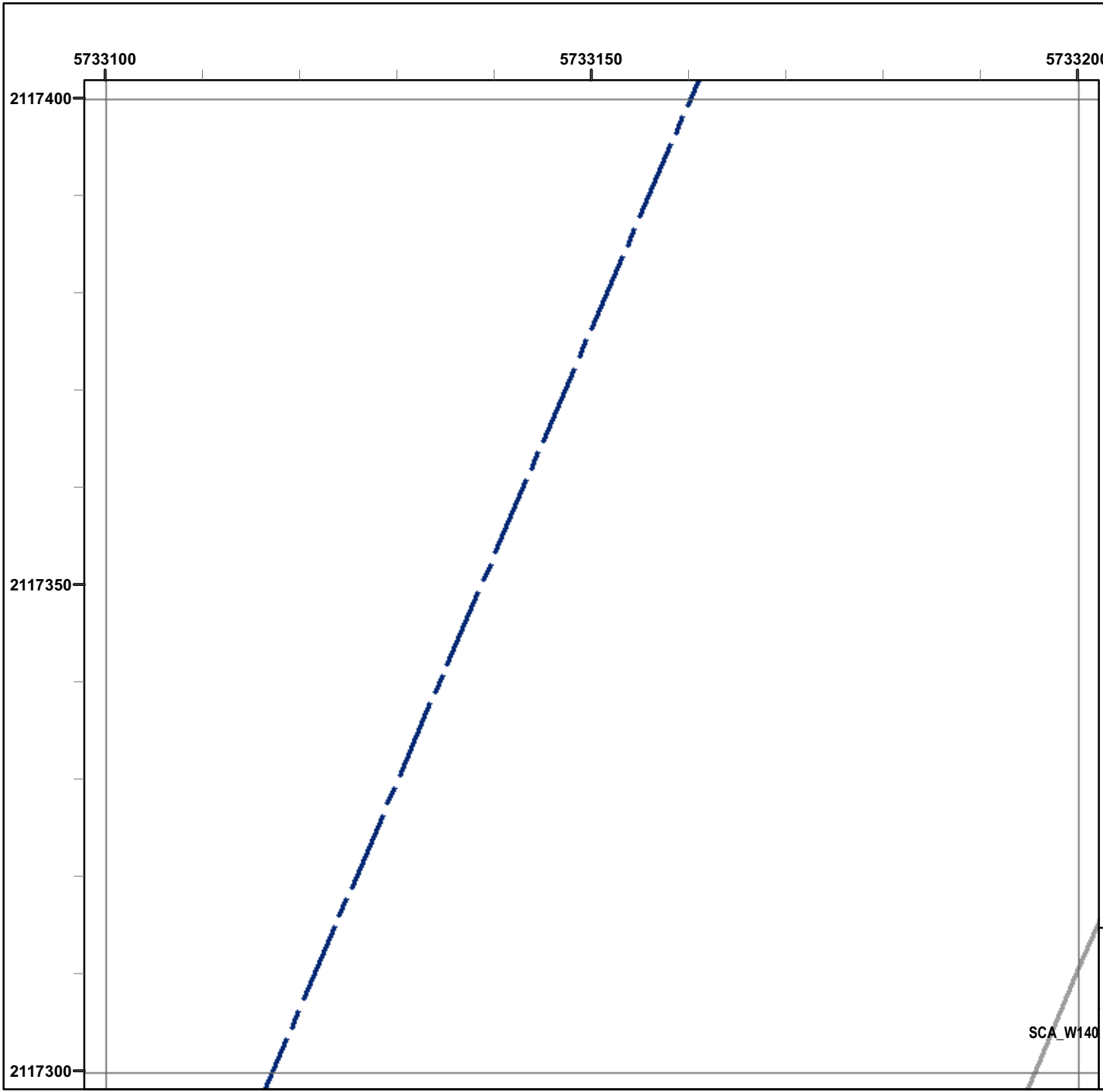


EM61 QC-2 Results
Outside the Roadway Alignment
and Utility Corridor

FORA ESCA RP
Monterey County, California

Map E2-303

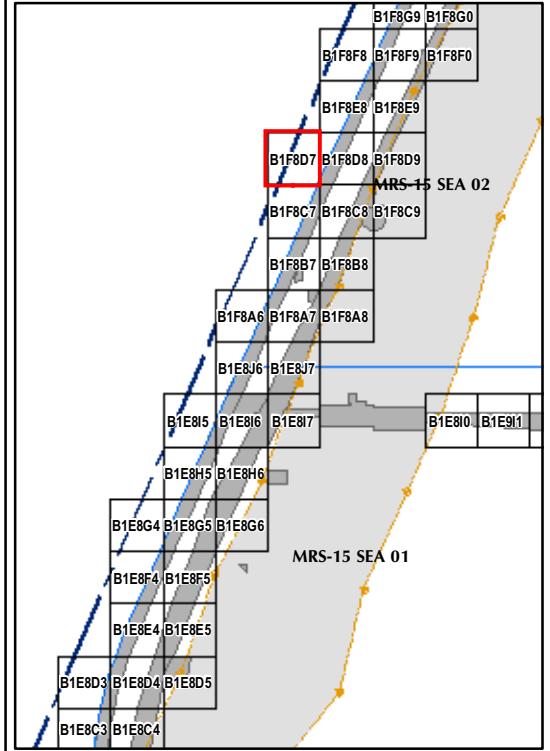
T:\Projects\Seaside\AAR_Outside_Rdwy_UTILITYCorridor\Appendix_EM61QC2_Results_Mapbooks\2010_07_27_SEA_EIM61_QC2Results_MapBook09.mxd - 1/13/2011 @ 3:13:04 PM




Legend

Grid B1F8D7

- 6012 Target Location
- Seaside MRA Boundary
- Roadway Alignment
- SCA Polygons (Investigation Areas)
- Utility Corridor
- MRS Boundary



State Plane California IV, NAD 1983 (U.S. Survey Foot)



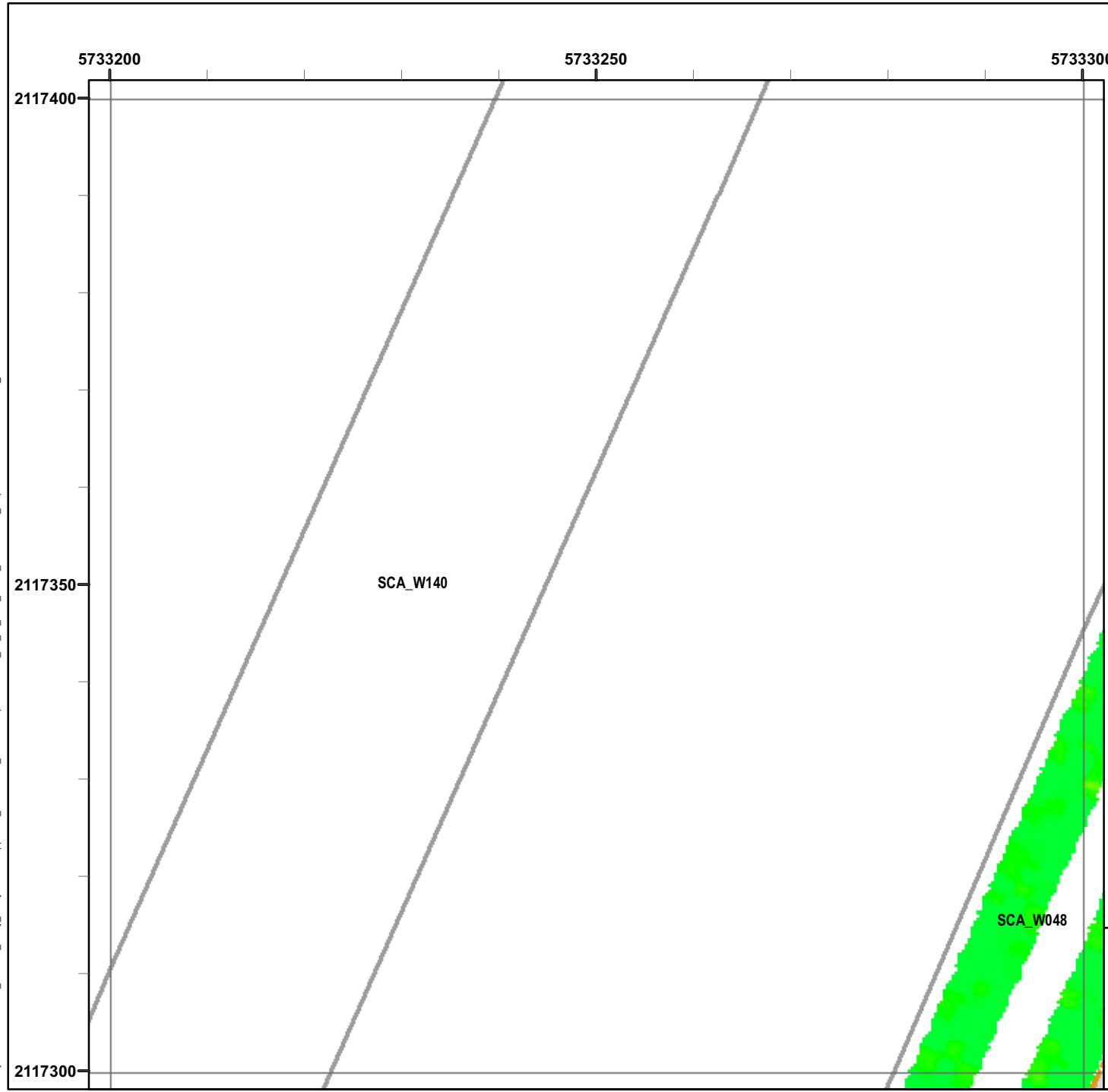
EM61 QC-2 Results
Outside the Roadway Alignment
and Utility Corridor

FORA ESCA RP
Monterey County, California

Map E2-304

SCA_W140


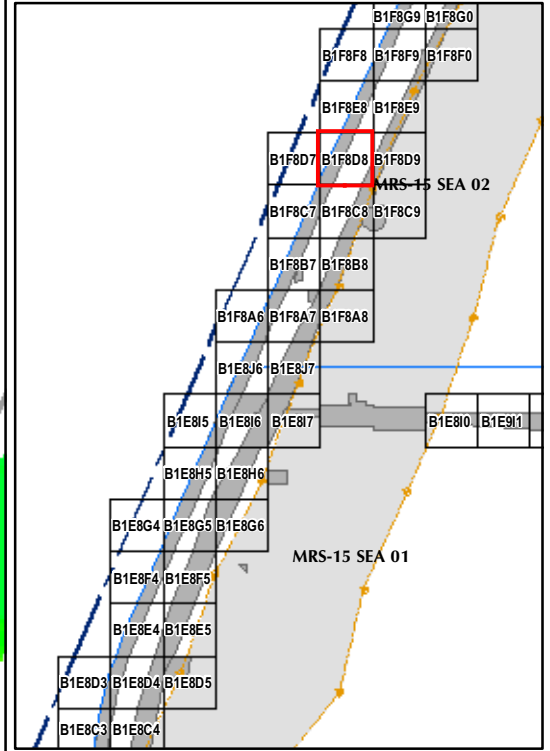
T:\Projects\Seaside\AAR_Outside_Roadway_UTILITYCorridor\Appendix_EM61QC2_Results_MapBooks\2010_07_27_SEA_EIM61_QC2Results_MapBook09.mxd - 1/13/2011 @ 3:13:04 PM



Legend

Grid B1F8D8

- 6012 Target Location
- Seaside MRA Boundary
- Roadway Alignment
- SCA Polygons (Investigation Areas)
- Utility Corridor
- MRS Boundary

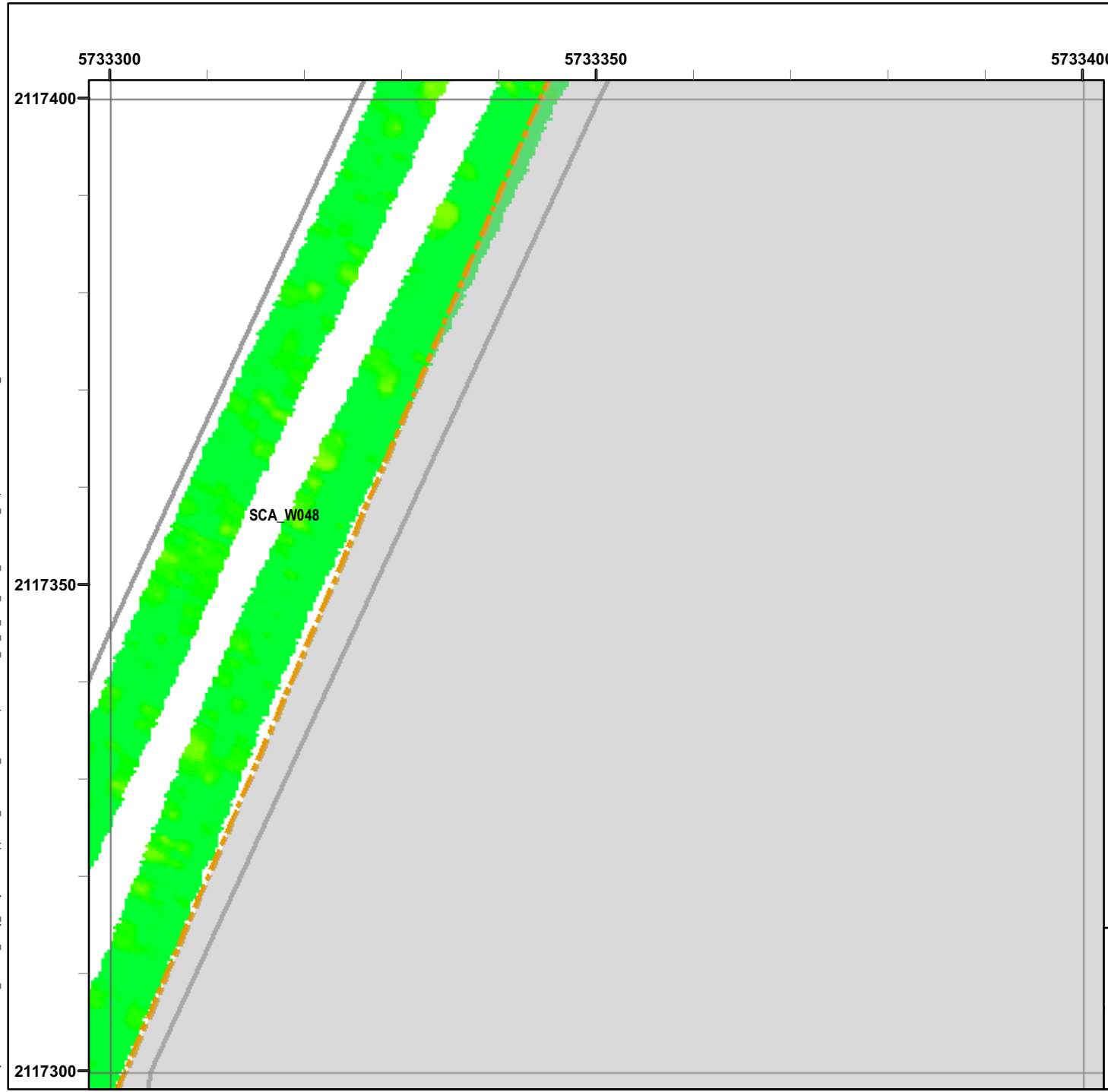


EM61 QC-2 Results
Outside the Roadway Alignment
and Utility Corridor

FORA ESCA RP
Monterey County, California

Map E2-305


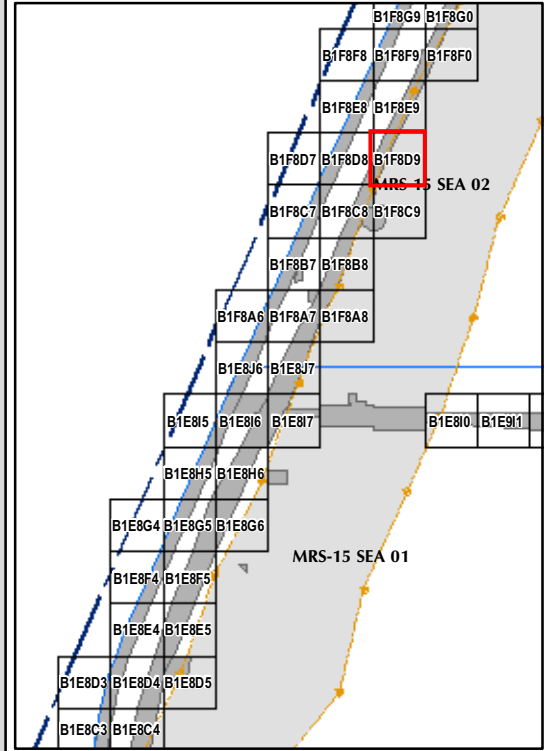
T:\Projects\Seaside\AAR_Outside_Roadway_UTILITYCorridor\Appendix_EM61QC2_Results_MapBooks\2010_07_27_SEA_EIM61_QC2Results_MapBook09.mxd - 1/13/2011 @ 3:13:04 PM



Legend

Grid B1F8D9

- 6012 Target Location
- Seaside MRA Boundary
- Roadway Alignment
- SCA Polygons (Investigation Areas)
- Utility Corridor
- MRS Boundary




EM61 QC-2 Results
Outside the Roadway Alignment
and Utility Corridor

FORA ESCA RP
Monterey County, California

Map E2-306


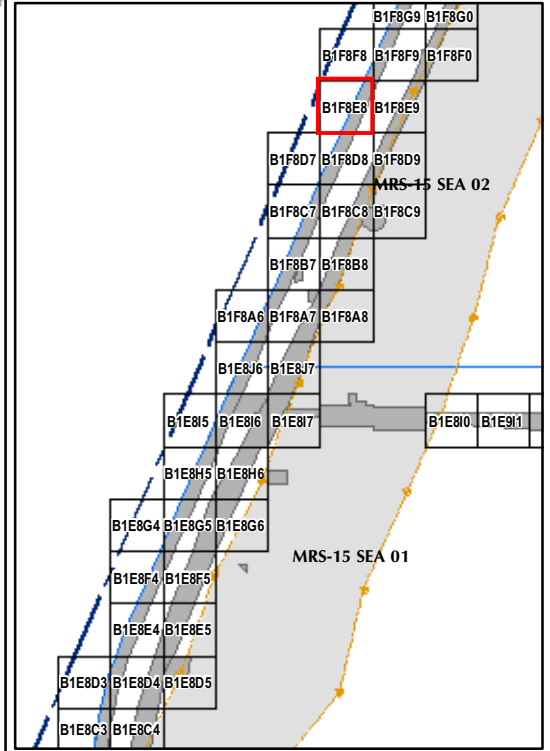
T:\Projects\Seaside\AAR_Outside_Roadway_UTILITYCorridor\Appendix_EM61QC2_Results_Mapbooks\2010_07_27_SEA_EIM61_QC2Results_MapBook09.mxd - 1/13/2011 @ 3:13:04 PM



Legend

Grid B1F8E8

- 6012 Target Location
- Seaside MRA Boundary
- Roadway Alignment
- SCA Polygons (Investigation Areas)
- Utility Corridor
- MRS Boundary

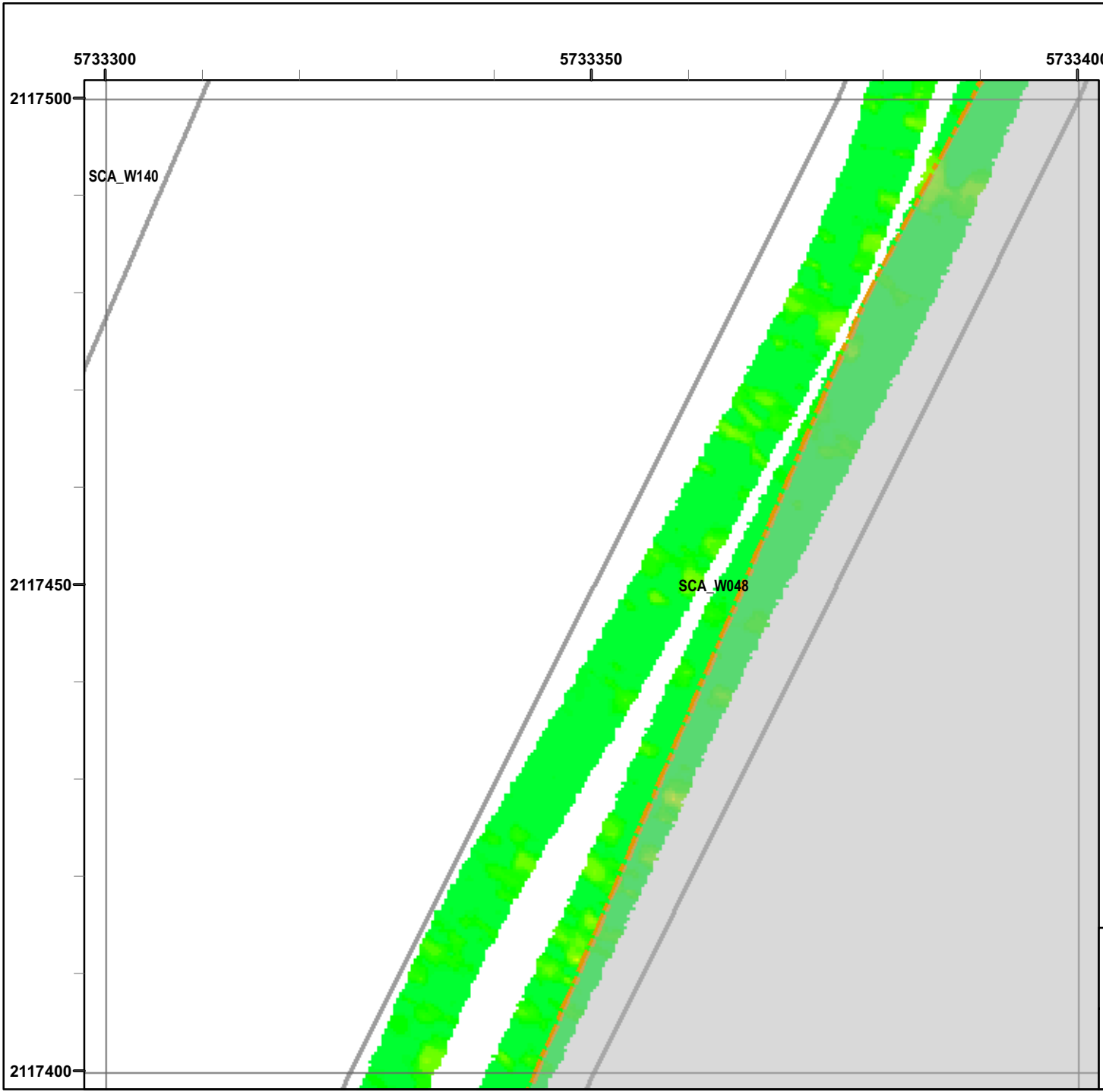


EM61 QC-2 Results
Outside the Roadway Alignment
and Utility Corridor

FORA ESCA RP
 Monterey County, California

Map E2-307

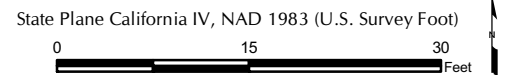
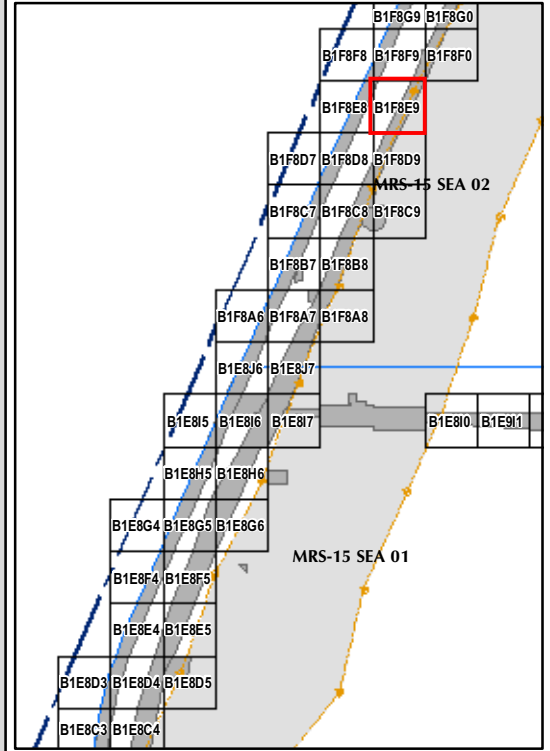
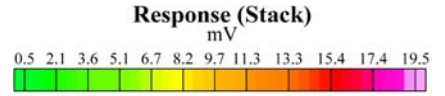
T:\Projects\Seaside\AAR_Outside_Rdwy_UTILITYCorridor\Appendix_EM61QC2_Results_MapBooks\2010_07_27_SEA_EIM61_QC2Results_MapBook09.mxd - 1/13/2011 @ 3:13:04 PM



Legend

Grid B1F8E9

- 6012 Target Location
- Seaside MRA Boundary
- Roadway Alignment
- SCA Polygons (Investigation Areas)
- Utility Corridor
- MRS Boundary

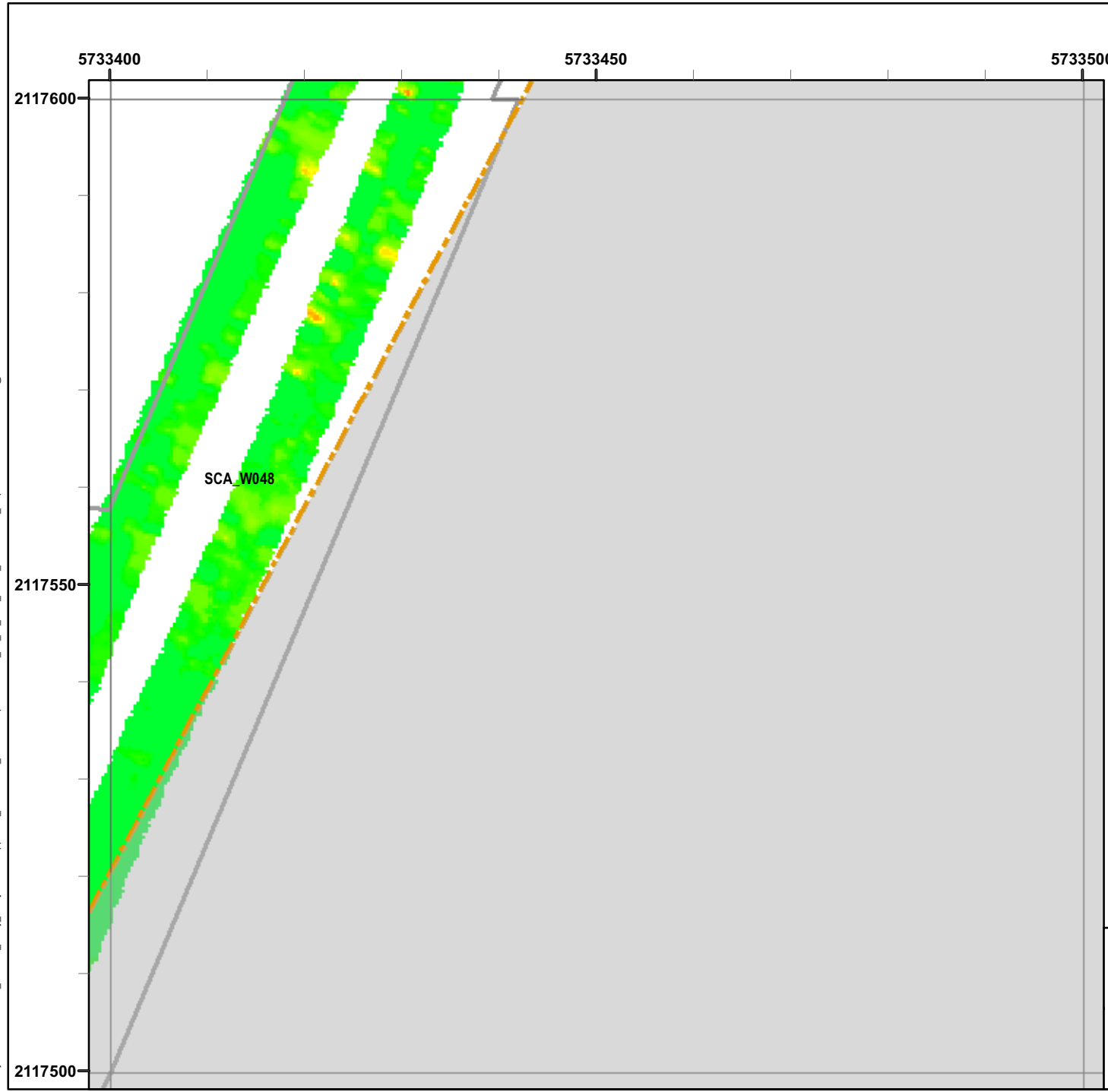


EM61 QC-2 Results
Outside the Roadway Alignment
and Utility Corridor

FORA ESCA RP
Monterey County, California

Map E2-308


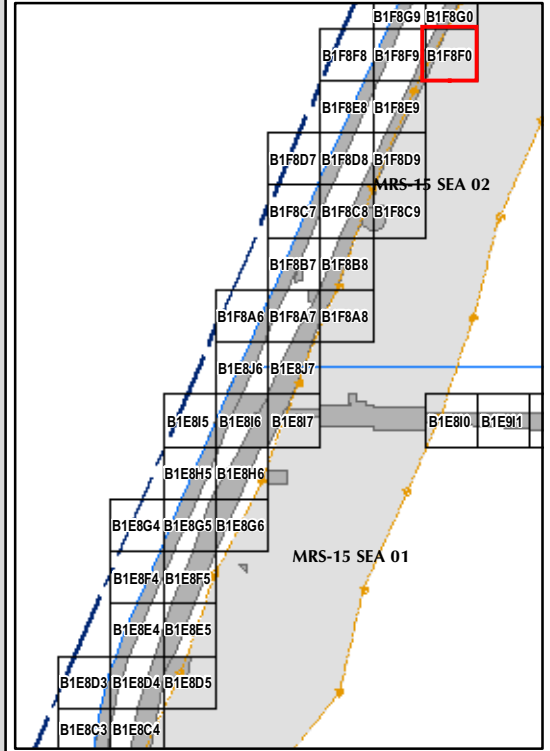
T:\Projects\Seaside\AAR_Outside_Rdwy_UTILITYCorridor\Appendix_EM61QC2_Results_MapBooks\2010_07_27_SEA_EIM61_QC2Results_MapBook09.mxd - 1/13/2011 @ 3:13:04 PM



Legend

Grid B1F8F0

- 6012 Target Location
- Seaside MRA Boundary
- Roadway Alignment
- SCA Polygons (Investigation Areas)
- Utility Corridor
- MRS Boundary

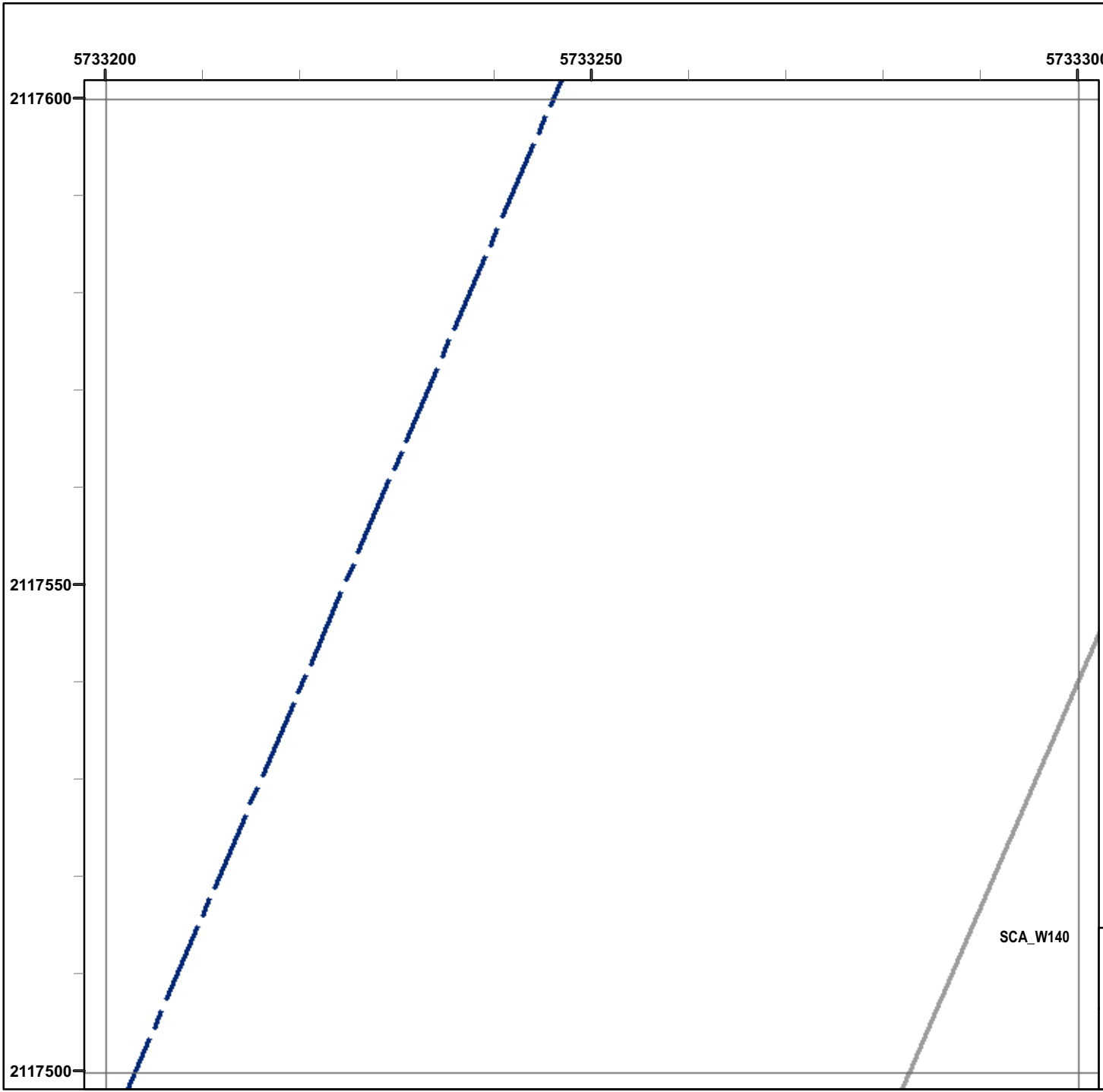


EM61 QC-2 Results
Outside the Roadway Alignment
and Utility Corridor

FORA ESCA RP
Monterey County, California

Map E2-309


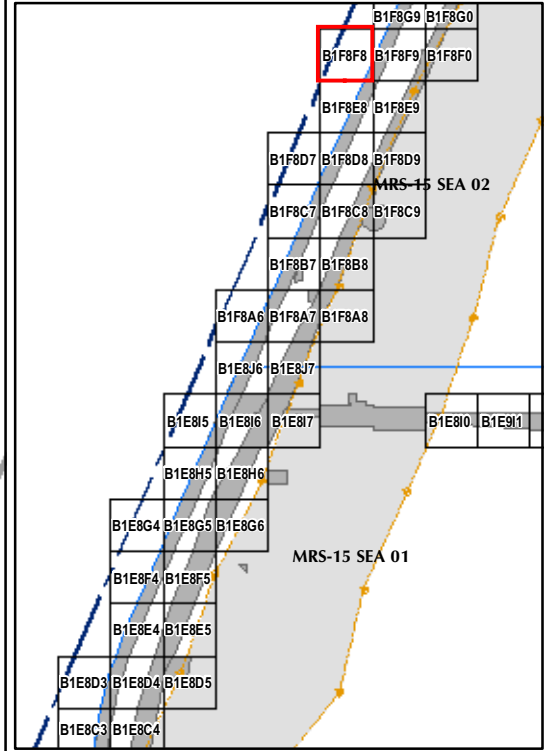
T:\Projects\Seaside\AAR_Outside_Roadway_UTILITYCorridor\Appendix_EM61QC2_Results_MapBooks\2010_07_27_SEA_EIM61_QC2Results_MapBook09.mxd - 1/13/2011 @ 3:13:04 PM



Legend

Grid B1F8F8

- 6012 Target Location
- Seaside MRA Boundary
- Roadway Alignment
- SCA Polygons (Investigation Areas)
- Utility Corridor
- MRS Boundary



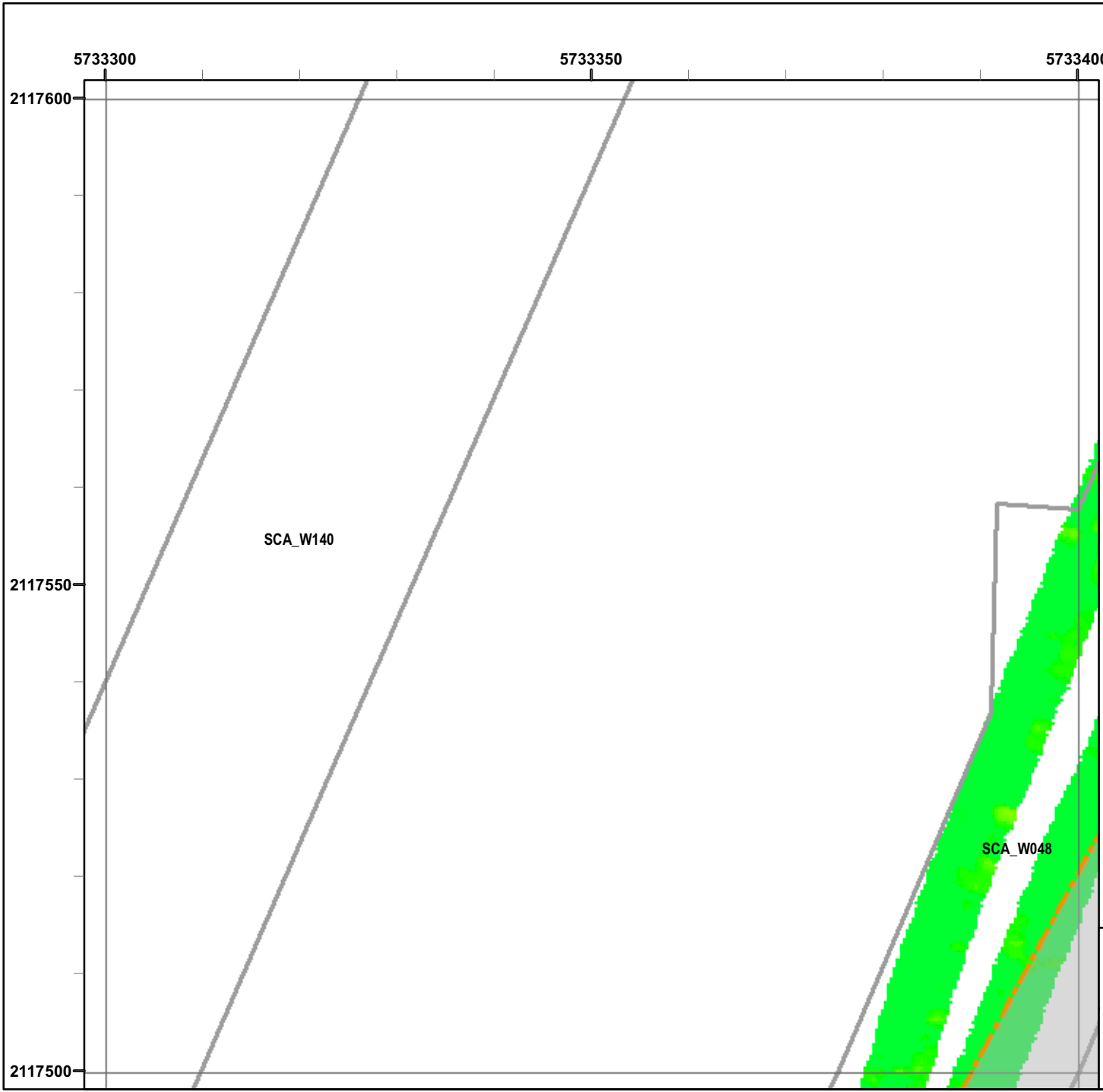
EM61 QC-2 Results
Outside the Roadway Alignment
and Utility Corridor

FORA ESCA RP
Monterey County, California

Map E2-310

SCA_W140


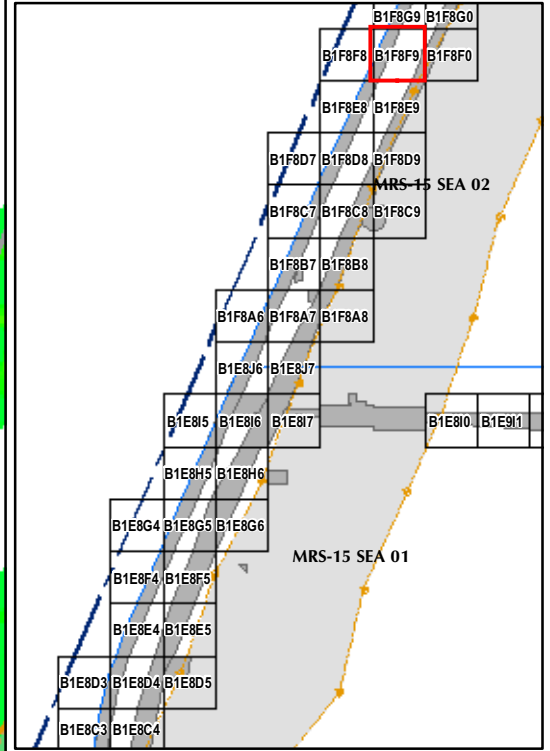
T:\Projects\Seaside\AAR_Outside_Roadway_UTILITYCorridor\Appendix_EM61QC2_Results_MapBooks\2010_07_27_SEA_EIM61_QC2Results_MapBook09.mxd - 1/13/2011 @ 3:13:04 PM



Legend

Grid B1F8F9

- 6012 Target Location
- Seaside MRA Boundary
- Roadway Alignment
- SCA Polygons (Investigation Areas)
- Utility Corridor
- MRS Boundary

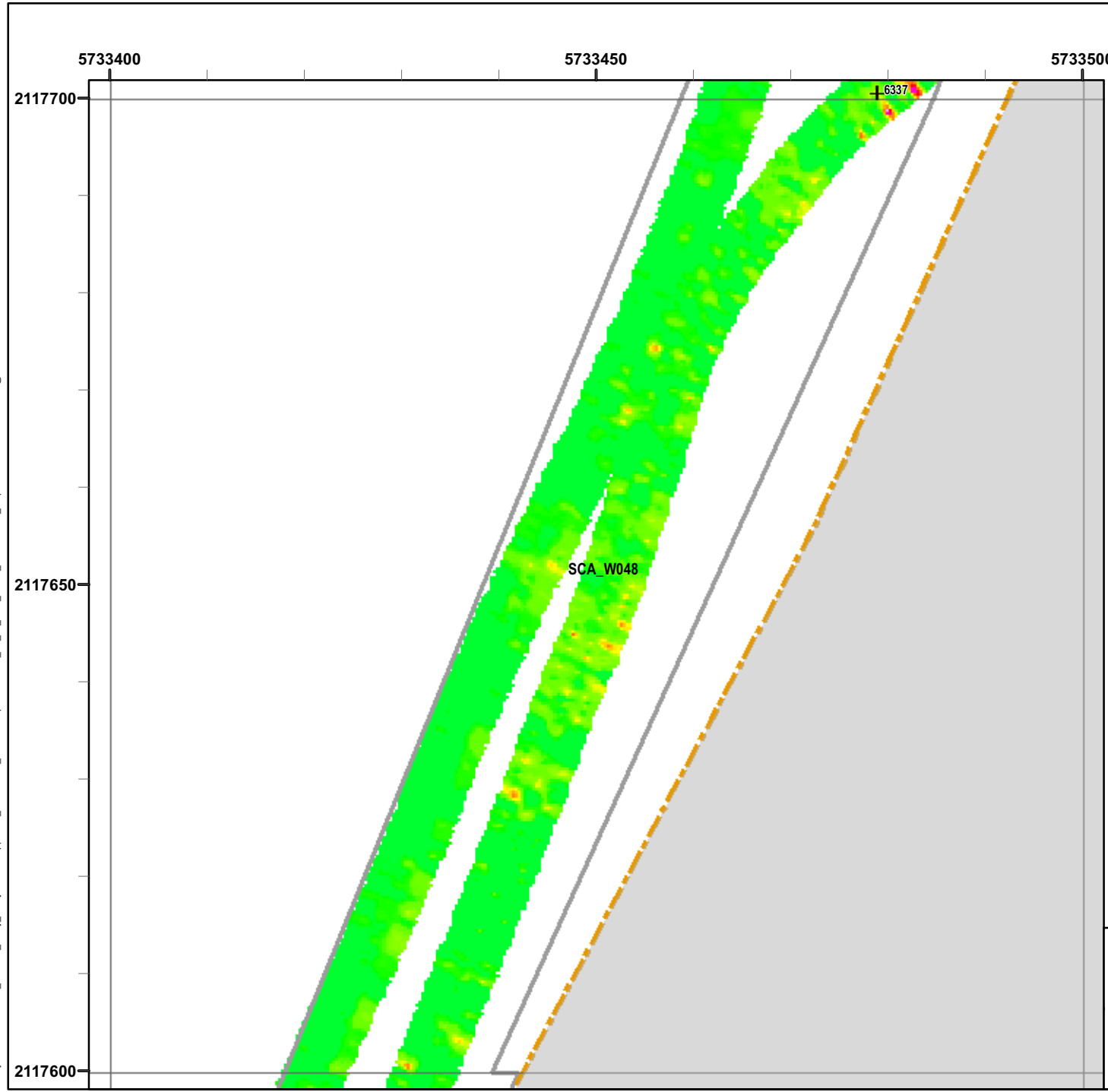


EM61 QC-2 Results
Outside the Roadway Alignment
and Utility Corridor

FORA ESCA RP
Monterey County, California

Map E2-311


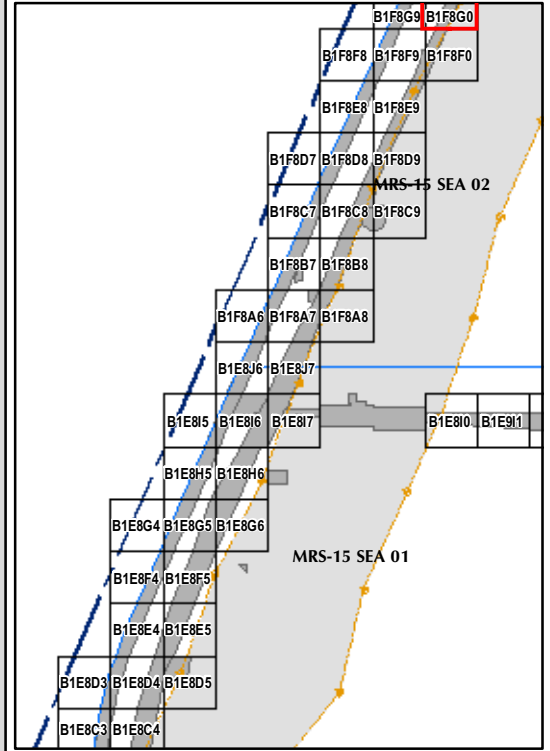
T:\Projects\Seaside\AAR_Outside_Rdwy_UTILITYCorridor\Appendix_EM61\QC2_Results_MapBooks\2010_07_27_SEA_EIM61_QC2Results_MapBook09.mxd - 1/13/2011 @ 3:13:04 PM



Legend

Grid B1F8G0

- 6012 Target Location
- Seaside MRA Boundary
- Roadway Alignment
- SCA Polygons (Investigation Areas)
- Utility Corridor
- MRS Boundary




EM61 QC-2 Results
Outside the Roadway Alignment
and Utility Corridor

FORA ESCA RP
Monterey County, California

Map E2-312


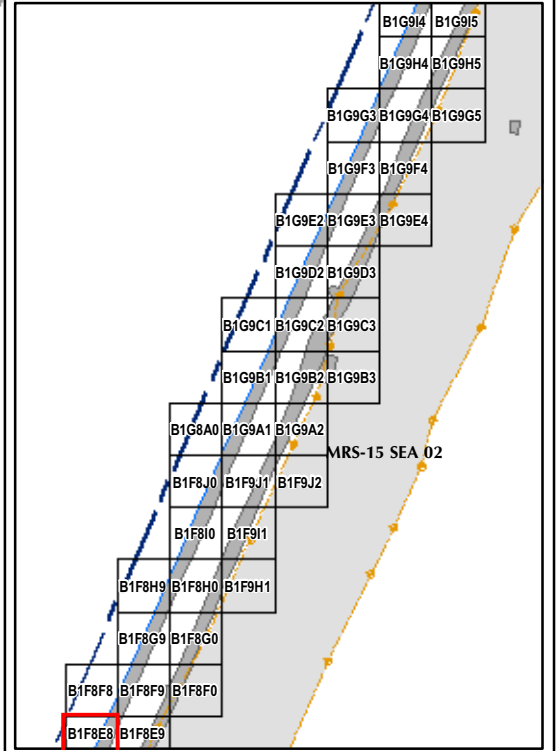
T:\Projects\Seaside\AAR_Outside_Rdwy_UTILITY\Corridor\Appendix_EM61\QC2_Results\Mapbooks\2010_07_27_SEA_EM61_QC2Results_MapBook10.mxd - 1/13/2011 @ 3:13:04 PM



Legend

Grid B1F8E8

- 6012 Target Location
- Seaside MRA Boundary
- Roadway Alignment
- SCA Polygons (Investigation Areas)
- Utility Corridor
- MRS Boundary

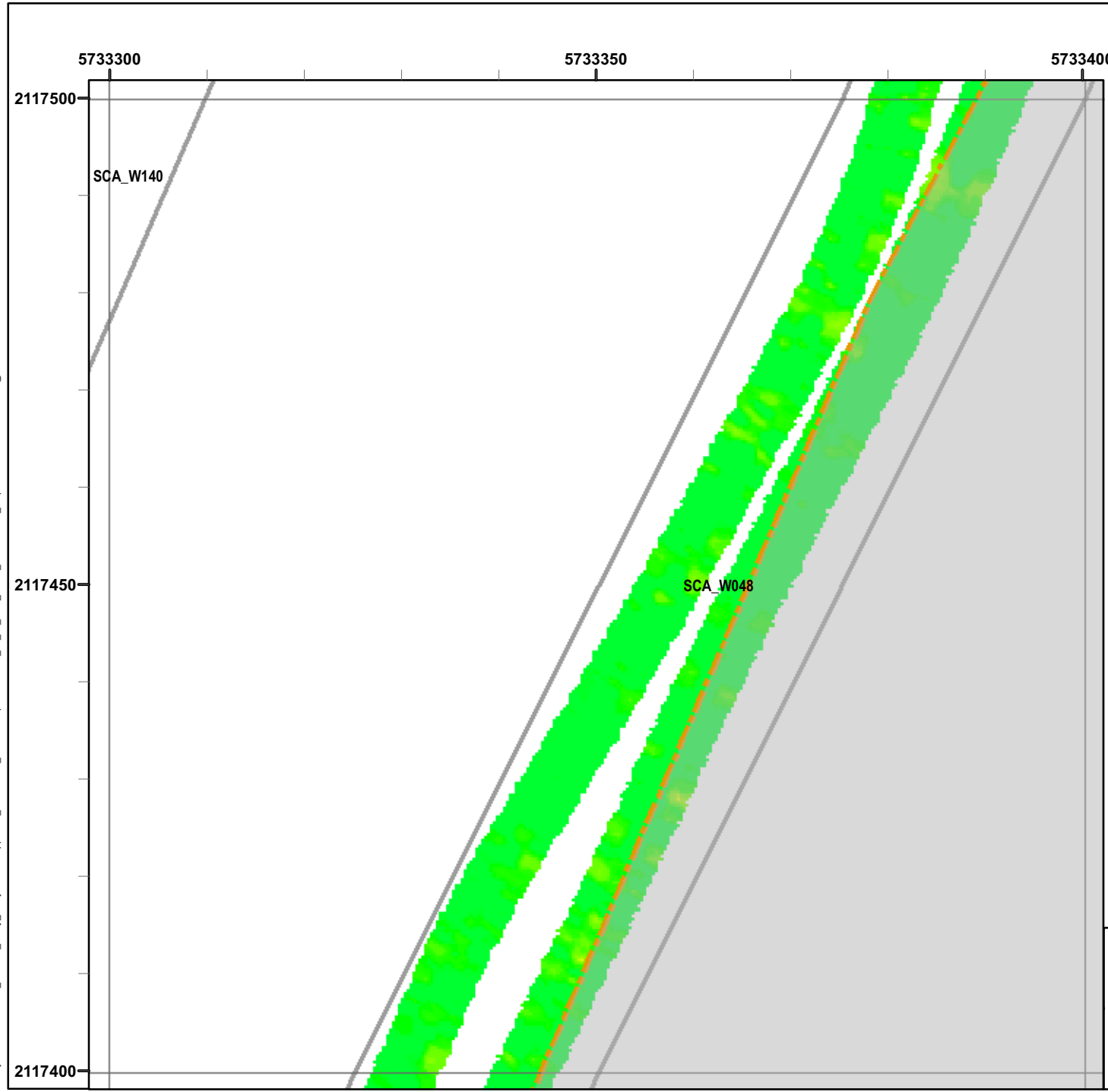


EM61 QC-2 Results
Outside the Roadway Alignment
and Utility Corridor

FORA ESCA RP
Monterey County, California

Map E2-314


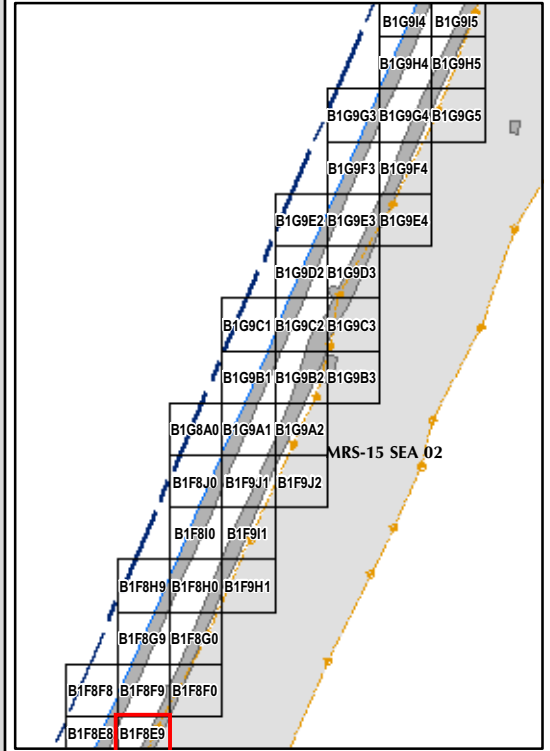
T:\Projects\Seaside\AAR_Outside_Roadway_UTILITYCorridor\Appendix_EM61QC2_Results\Mapbooks\2010_07_27_SEA_EM61_QC2Results_MapBook10.mxd - 1/13/2011 @ 3:13:04 PM



Legend

Grid B1F8E9

- 6012 Target Location
- Seaside MRA Boundary
- Roadway Alignment
- SCA Polygons (Investigation Areas)
- Utility Corridor
- MRS Boundary

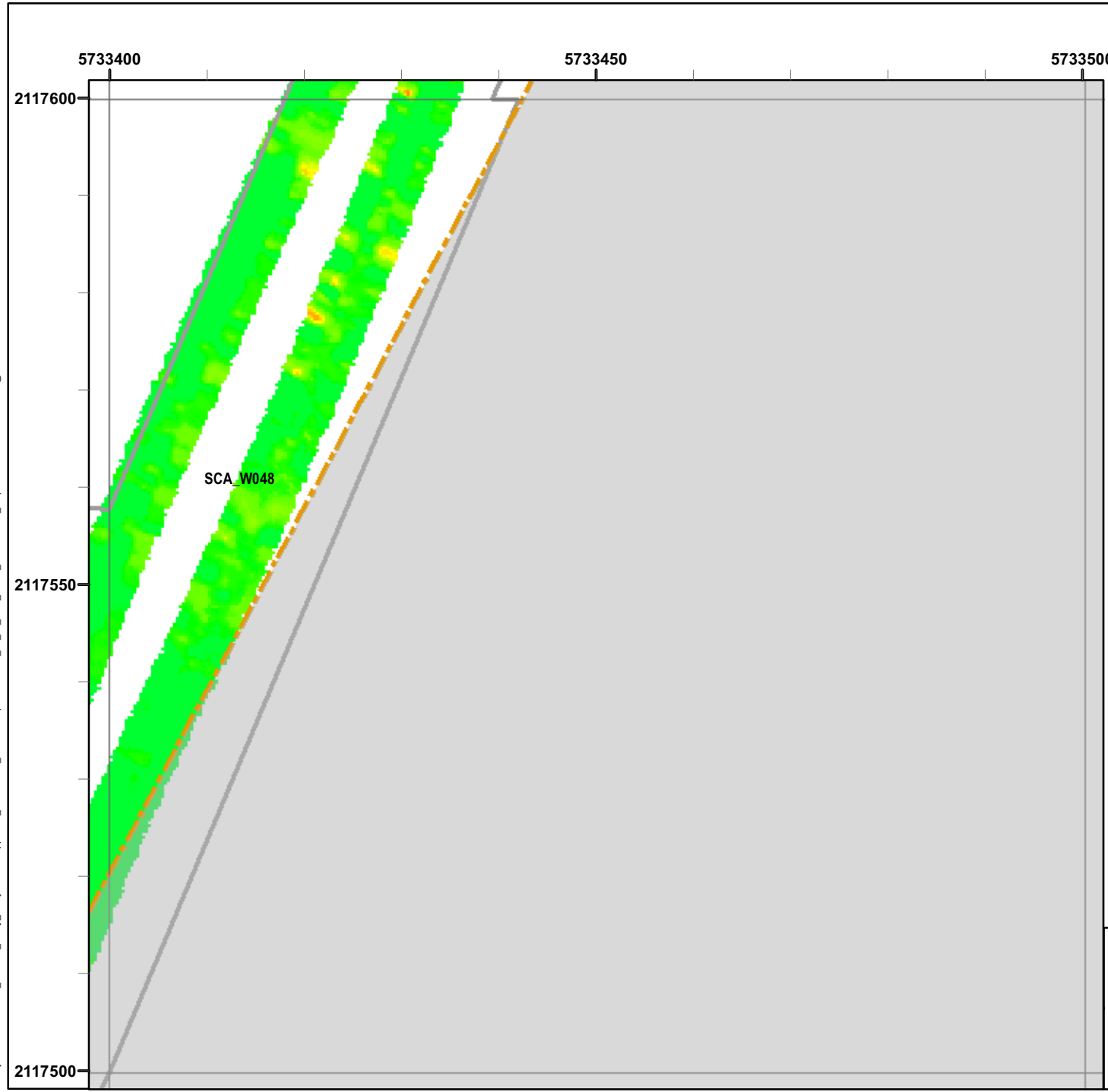


EM61 QC-2 Results
Outside the Roadway Alignment
and Utility Corridor

FORA ESCA RP
Monterey County, California

Map E2-315


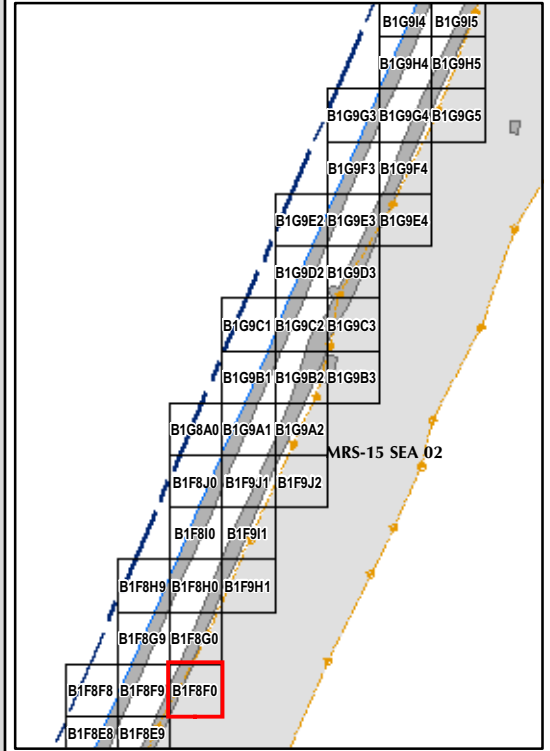
T:\Projects\Seaside\AAR_Outside_Rdwy_UTILITYCorridor\Appendix_EM61\QC2_Results\Mapbooks\2010_07_27_SEA_EIM61_QC2Results_MapBook10.mxd - 1/13/2011 @ 3:13:04 PM



Legend

Grid B1F8F0

- 6012 Target Location
- Seaside MRA Boundary
- Roadway Alignment
- SCA Polygons (Investigation Areas)
- Utility Corridor
- MRS Boundary

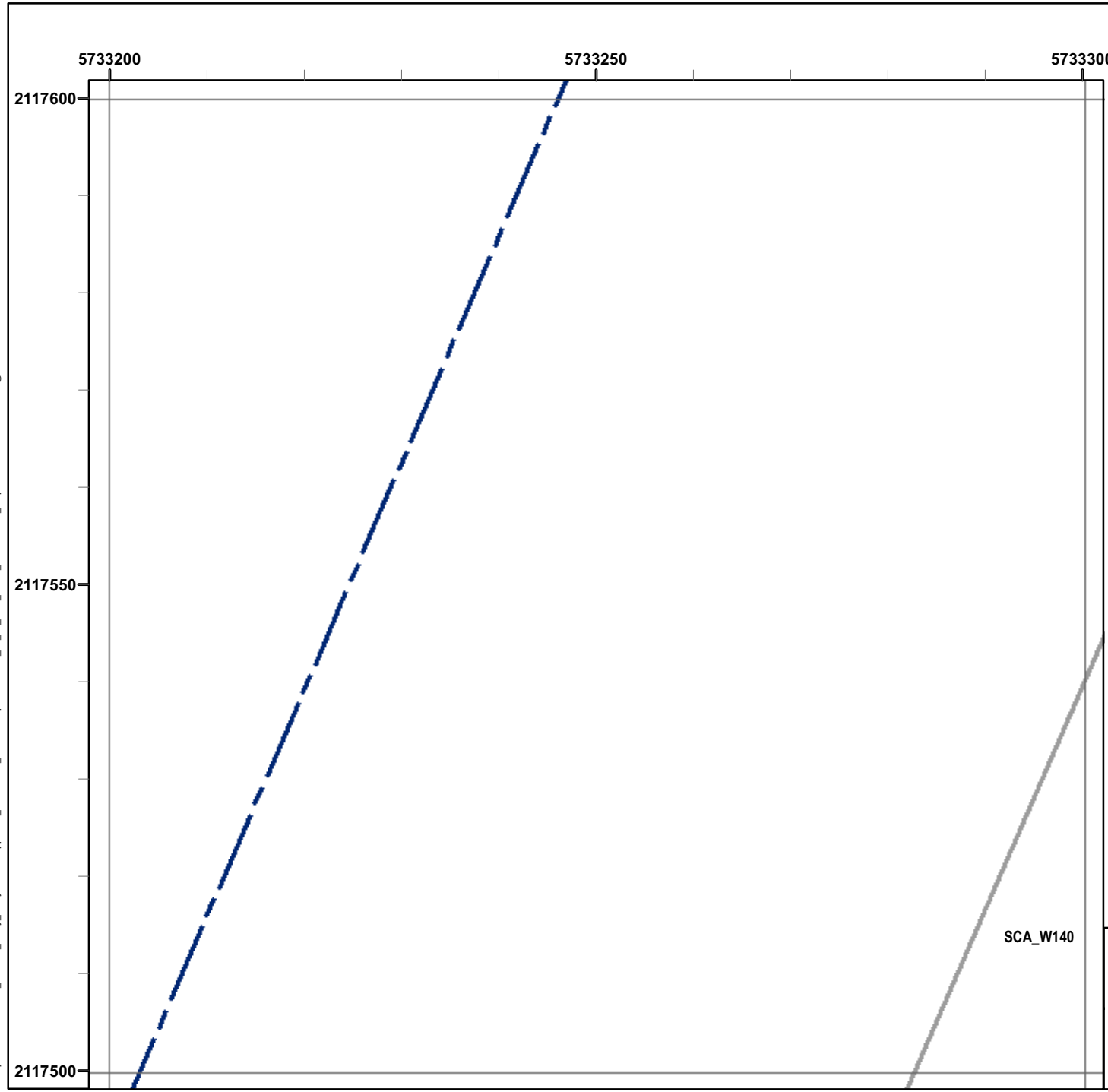


EM61 QC-2 Results
Outside the Roadway Alignment
and Utility Corridor

FORA ESCA RP
Monterey County, California

Map E2-316


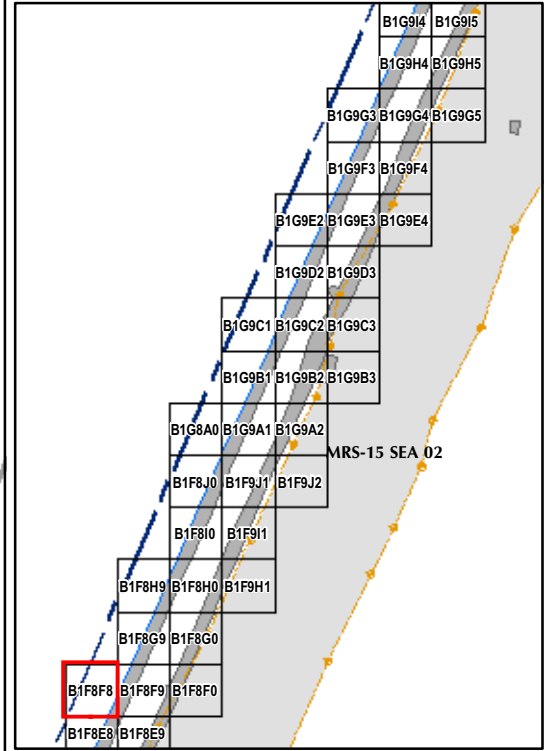
T:\Projects\Seaside\AAR_Outside_Rdwy_UTILITYCorridor\Appendix_EM61QC2_Results\Mapbooks\2010_07_27_SEA_EIM81_QC2Results_MapBook10.mxd - 1/13/2011 @ 3:13:04 PM



Legend

Grid B1F8F8

- 6012 Target Location
- Seaside MRA Boundary
- Roadway Alignment
- SCA Polygons (Investigation Areas)
- Utility Corridor
- MRS Boundary



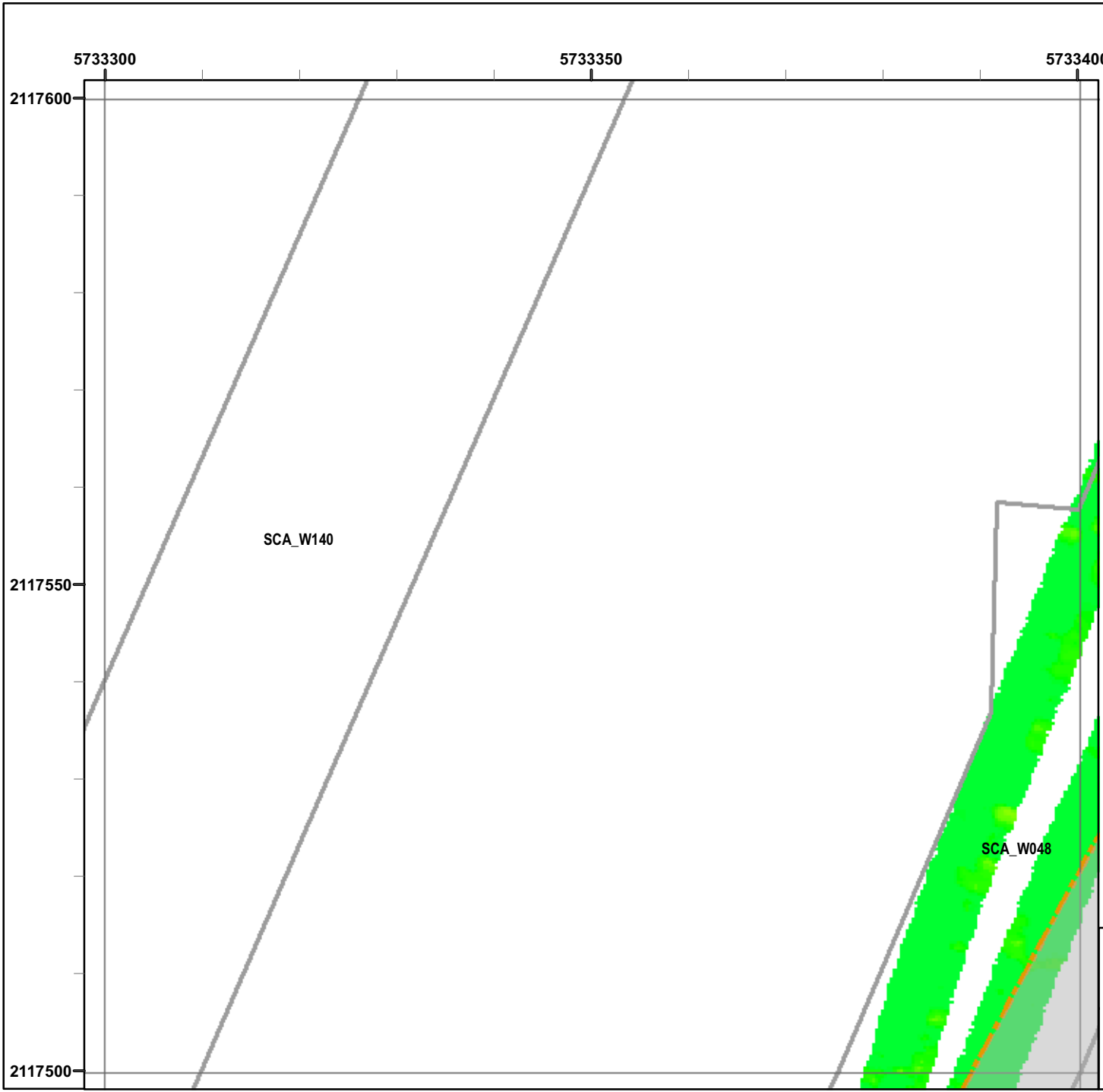
EM61 QC-2 Results
Outside the Roadway Alignment
and Utility Corridor

FORA ESCA RP
Monterey County, California

Map E2-317

SCA_W140

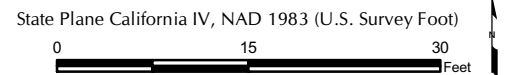
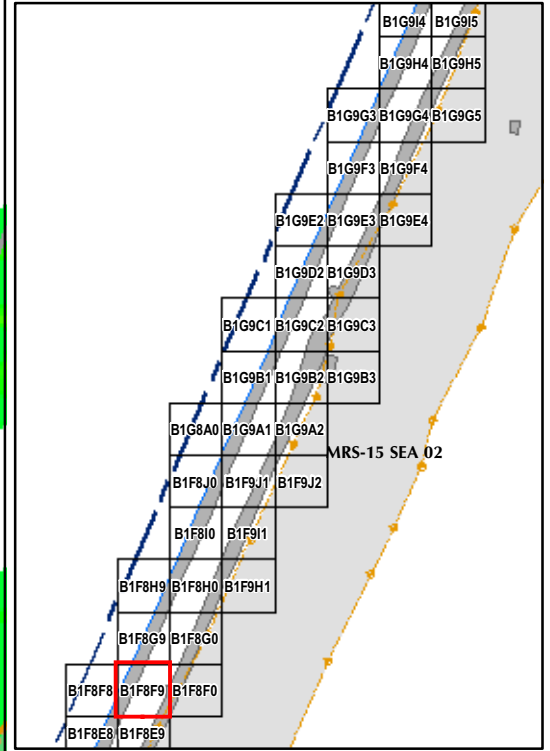
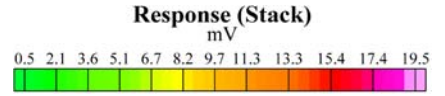
T:\Projects\Seaside\AAR_Outside_Rdwy_UTILITY\Corridor\Appendix_EM61QC2_Results\Mapbooks\2010_07_27_SEA_EIM81_QC2Results_MapBook10.mxd - 1/13/2011 @ 3:13:04 PM



Legend

Grid B1F8F9

- 6012 Target Location
- Seaside MRA Boundary
- Roadway Alignment
- SCA Polygons (Investigation Areas)
- Utility Corridor
- MRS Boundary

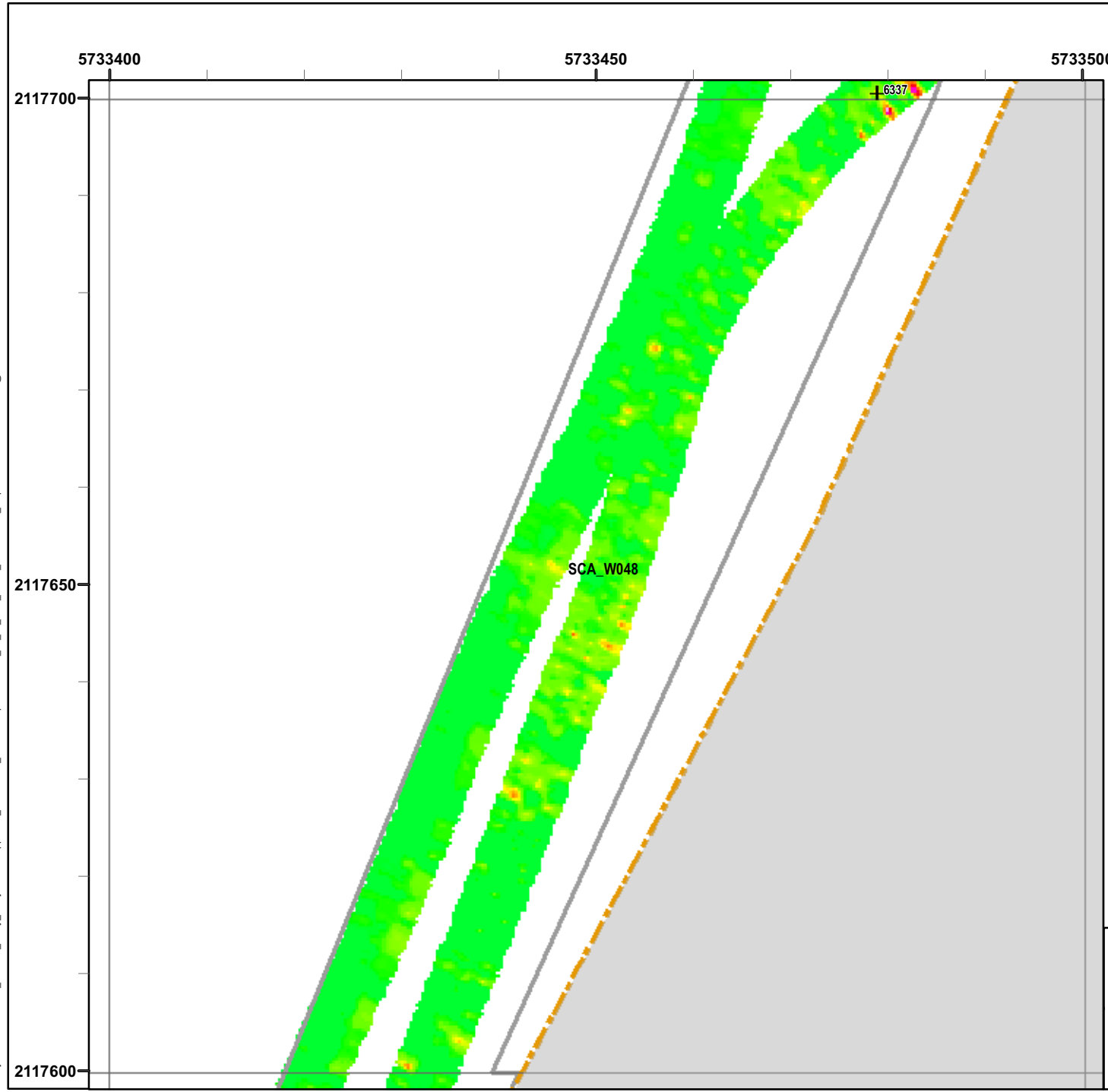


EM61 QC-2 Results
Outside the Roadway Alignment
and Utility Corridor

FORA ESCA RP
 Monterey County, California

Map E2-318


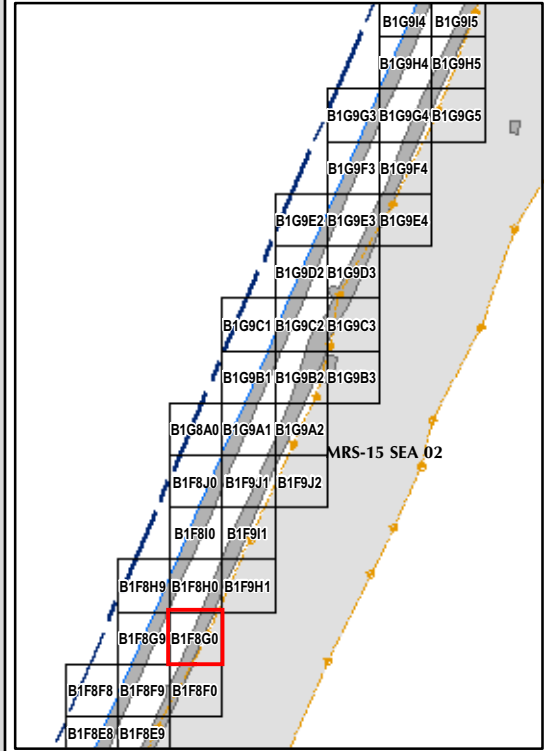
T:\Projects\Seaside\AAR_Outside_Rdwy_UTILITYCorridor\Appendix_EM61QC2_Results\Mapbooks\2010_07_27_SEA_EIM81_QC2Results_MapBook10.mxd - 1/13/2011 @ 3:13:04 PM



Legend

Grid B1F8G0

- 6012 Target Location
- Seaside MRA Boundary
- Roadway Alignment
- SCA Polygons (Investigation Areas)
- Utility Corridor
- MRS Boundary

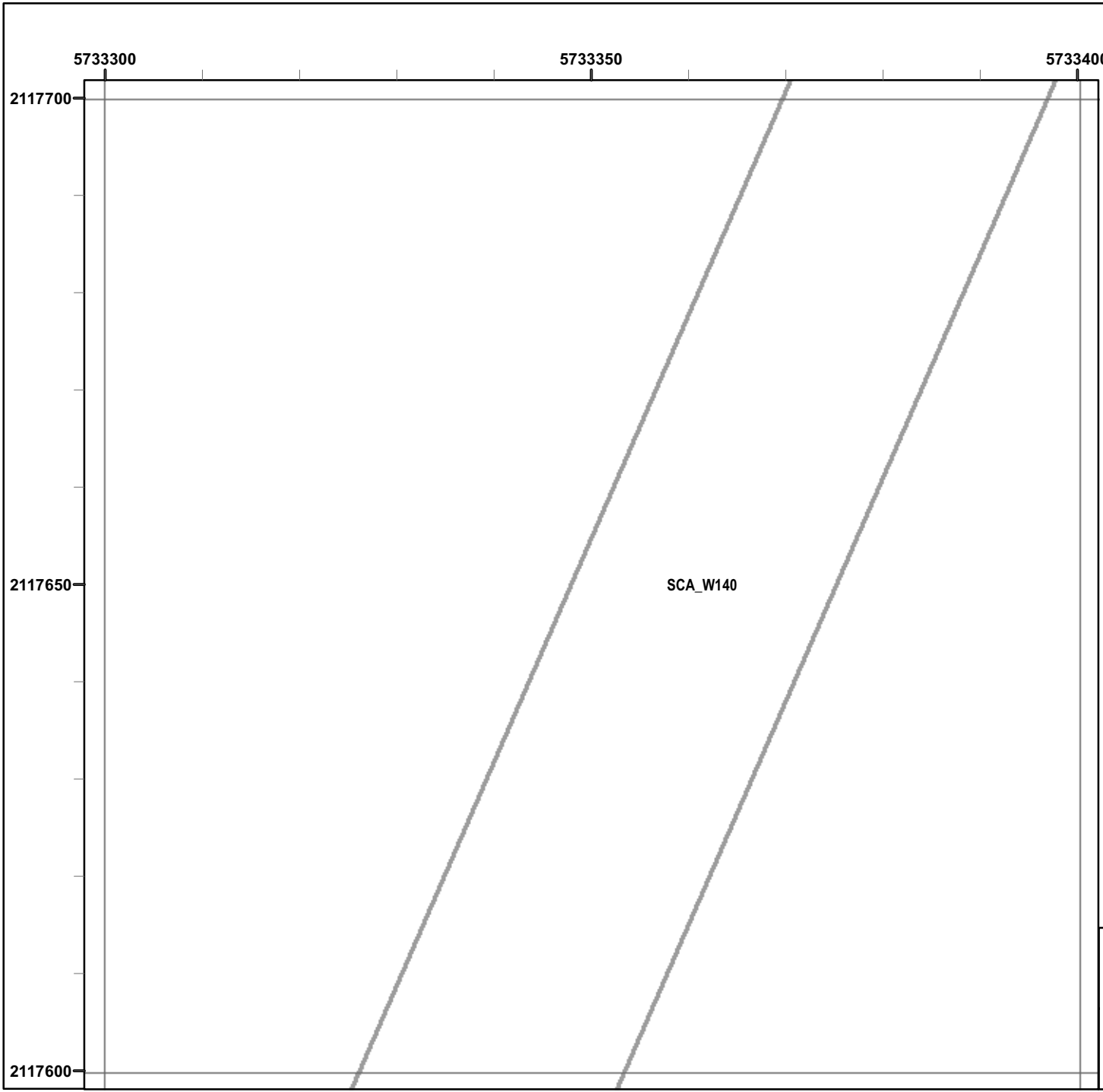


EM61 QC-2 Results
Outside the Roadway Alignment
and Utility Corridor

FORA ESCA RP
 Monterey County, California

Map E2-319


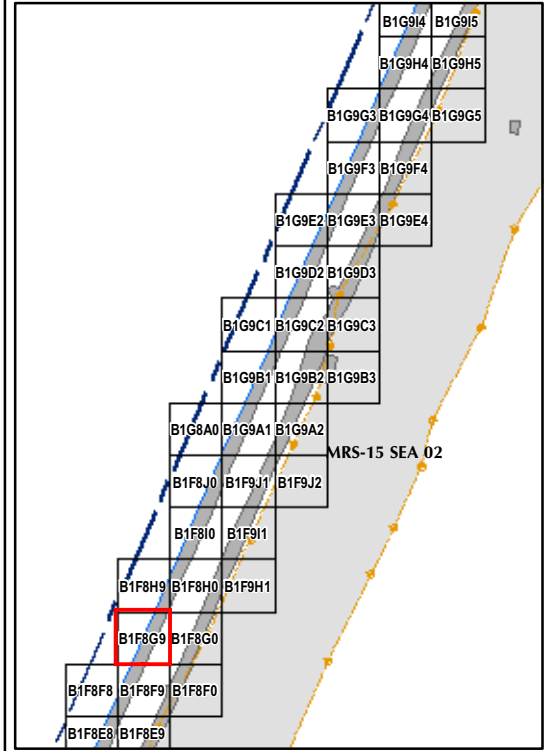
T:\Projects\Seaside\AAR_Outside_Roadway_UTILITYCorridor\Appendix_EM61QC2_Results\Mapbooks\2010_07_27_SEA_EM61_QC2Results_MapBook10.mxd - 1/13/2011 @ 3:13:04 PM



Legend

Grid B1F8G9

- 6012 Target Location
- Seaside MRA Boundary
- Roadway Alignment
- SCA Polygons (Investigation Areas)
- Utility Corridor
- MRS Boundary

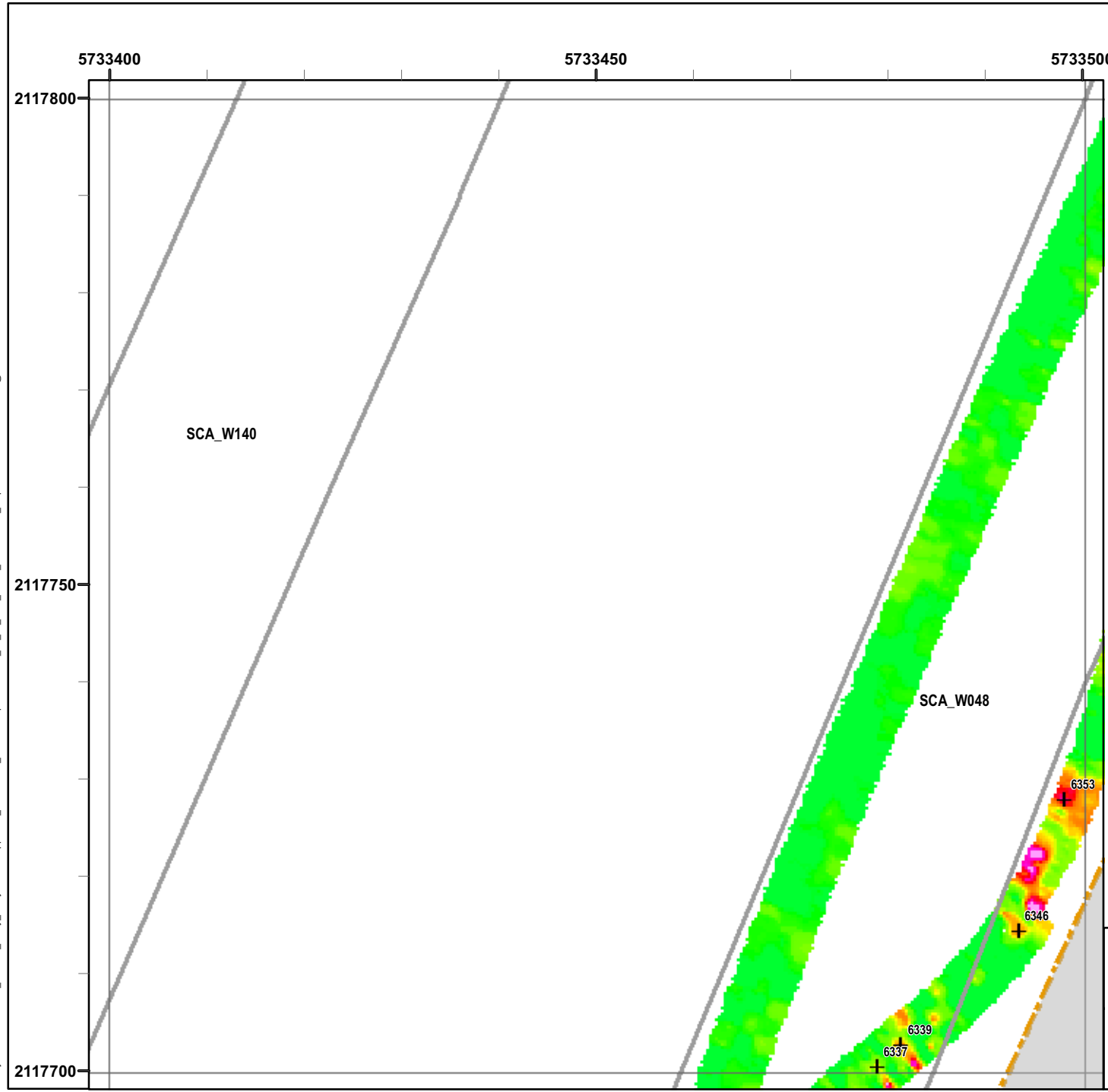


EM61 QC-2 Results
Outside the Roadway Alignment
and Utility Corridor

FORA ESCA RP
Monterey County, California

Map E2-320

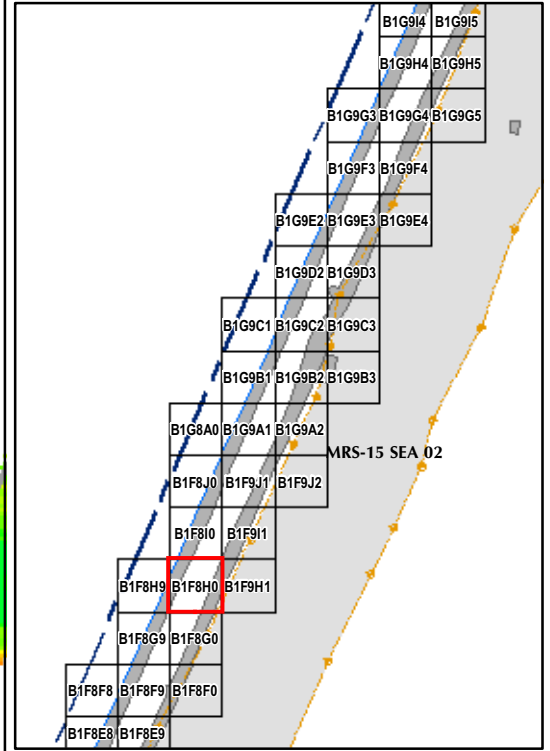
T:\Projects\Seaside\AAR_Outside_Rdwy_UTILITY\Corridor\Appendix_EM61\QC2_Results\Mapbooks\2010_07_27_SEA_EM61_QC2Results_MapBook10.mxd - 1/13/2011 @ 3:13:04 PM



Legend

- 6012 Target Location
- Seaside MRA Boundary
- Roadway Alignment
- SCA Polygons (Investigation Areas)
- Utility Corridor
- MRS Boundary

Response (Stack) mV



State Plane California IV, NAD 1983 (U.S. Survey Foot)

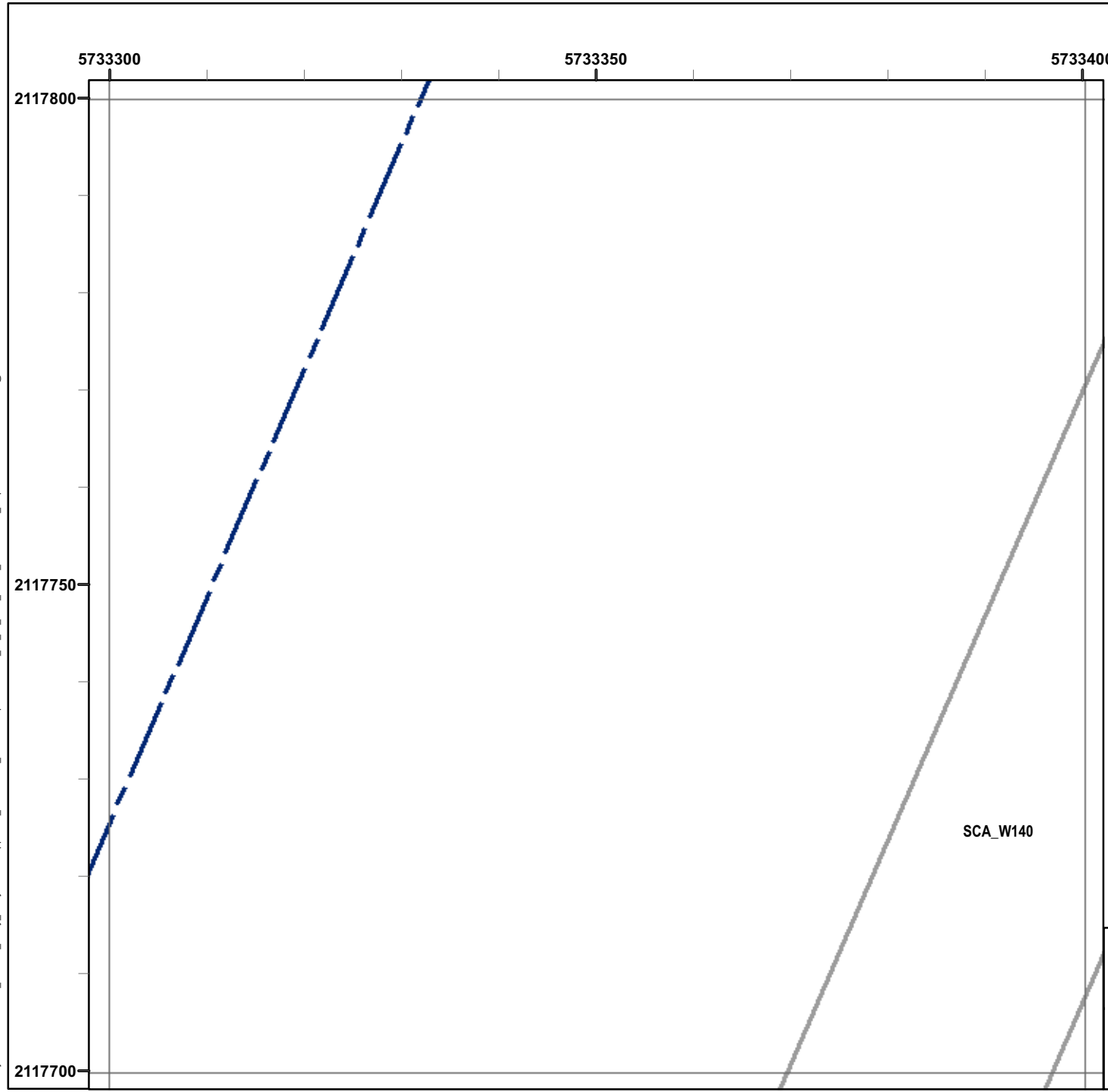


EM61 QC-2 Results
Outside the Roadway Alignment
and Utility Corridor

FORA ESCA RP
 Monterey County, California

Map E2-321


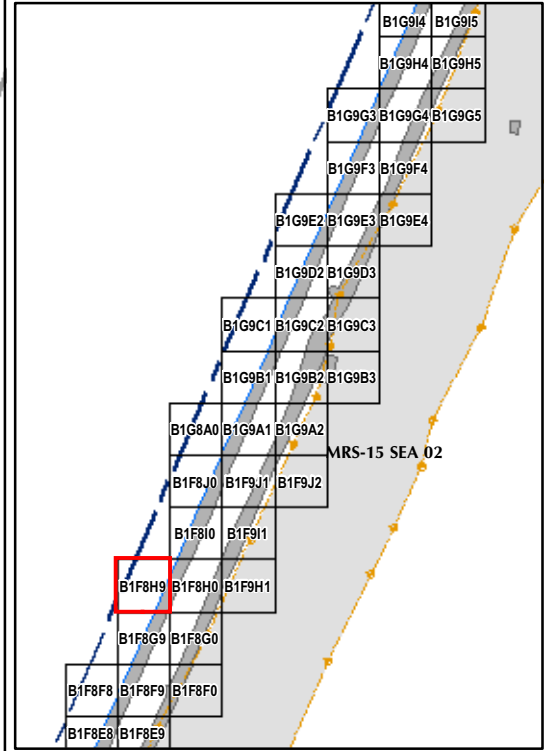
T:\Projects\Seaside\AAR_Outside_Rdwy_UTILITYCorridor\Appendix_EM61QC2_Results\Mapbooks\2010_07_27_SEA_EM61_QC2Results_MapBook10.mxd - 1/13/2011 @ 3:13:04 PM



Legend

Grid B1F8H9

- 6012 Target Location
- Seaside MRA Boundary
- Roadway Alignment
- SCA Polygons (Investigation Areas)
- Utility Corridor
- MRS Boundary

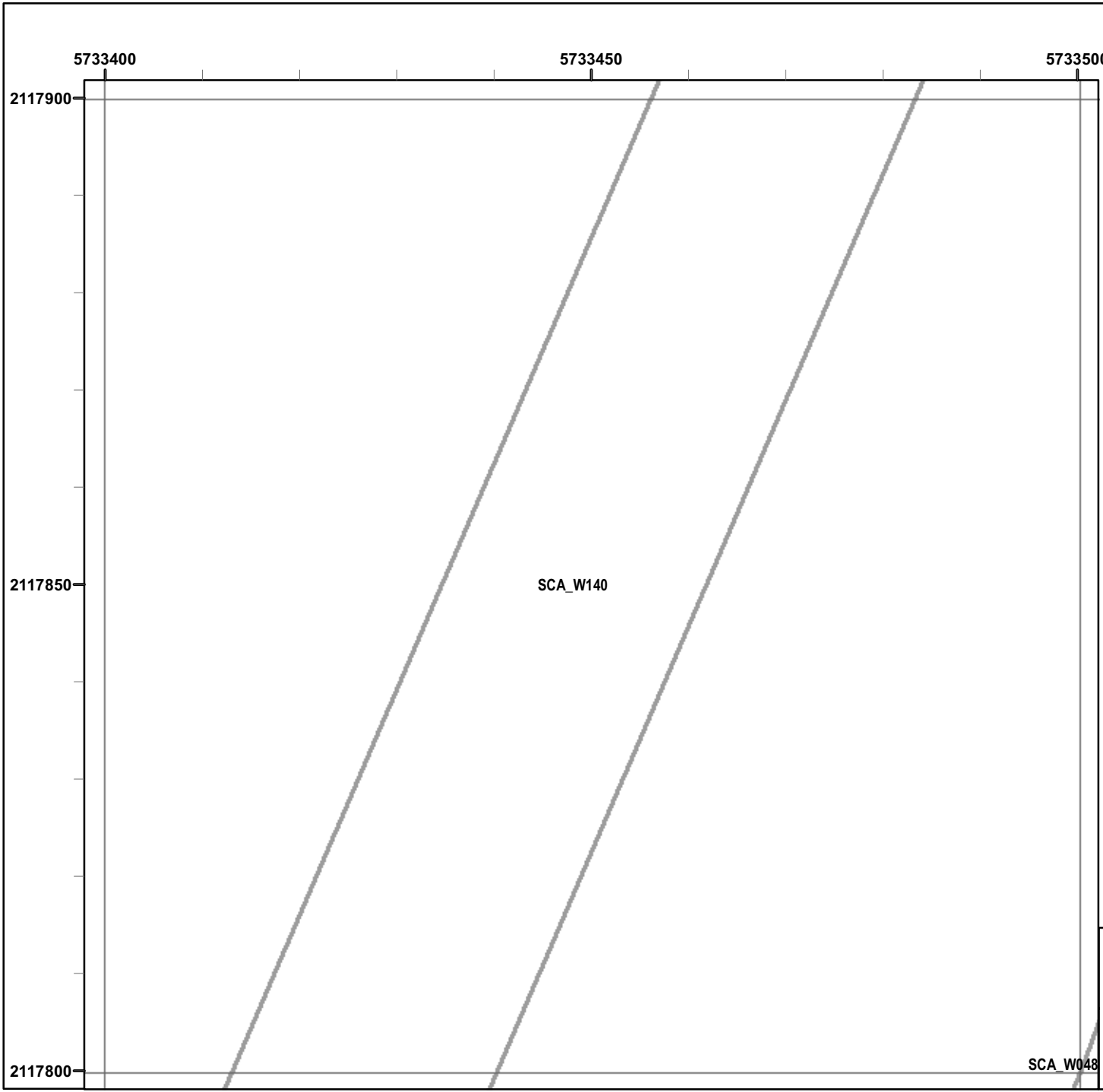


EM61 QC-2 Results
Outside the Roadway Alignment
and Utility Corridor

FORA ESCA RP
Monterey County, California

Map E2-322


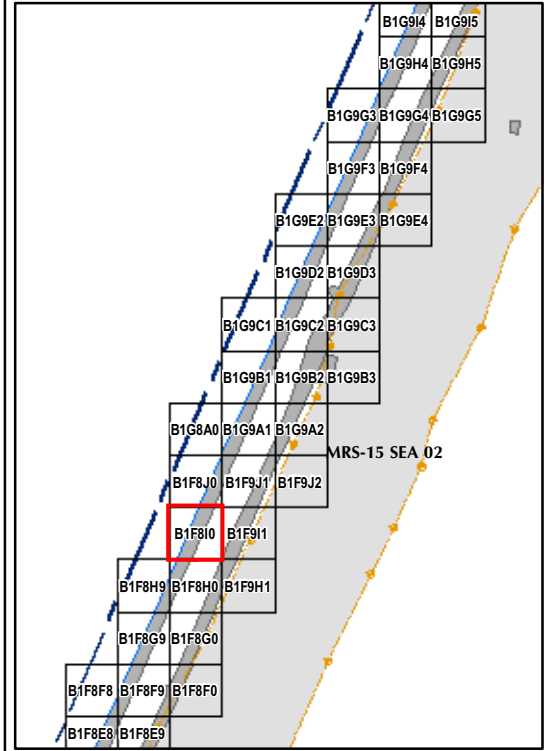
T:\Projects\Seaside\AAR_Outside_Rdwy_UTILITYCorridor\Appendix_EM61QC2_Results\Mapbooks\2010_07_27_SEA_EIM81_OC2Results_MapBook10.mxd - 1/13/2011 @ 3:13:04 PM



Legend

Grid B1F8I0

- 6012 Target Location
- Seaside MRA Boundary
- Roadway Alignment
- SCA Polygons (Investigation Areas)
- Utility Corridor
- MRS Boundary



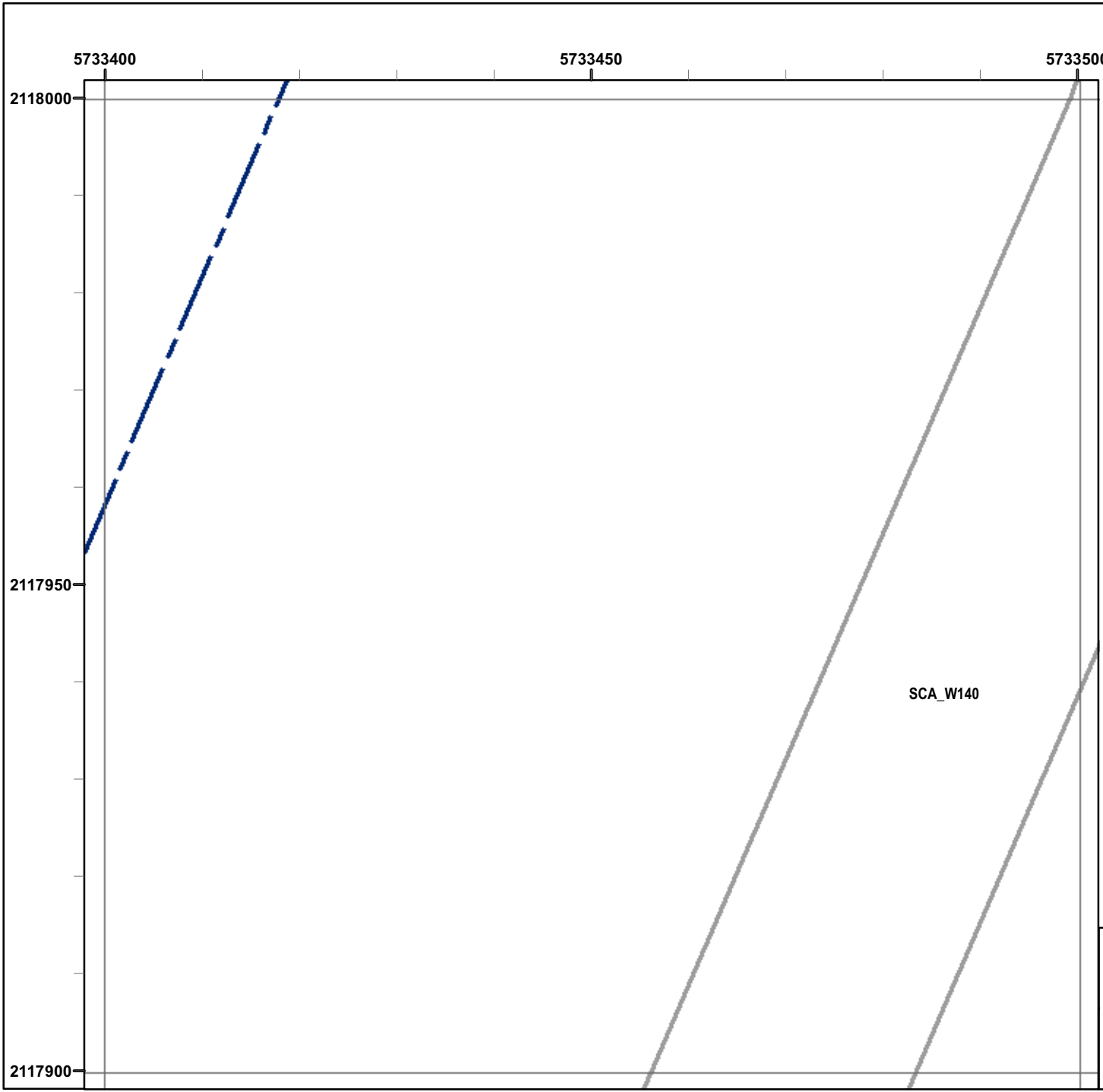
EM61 QC-2 Results
Outside the Roadway Alignment
and Utility Corridor

FORA ESCA RP
Monterey County, California

Map E2-323

SCA_W048


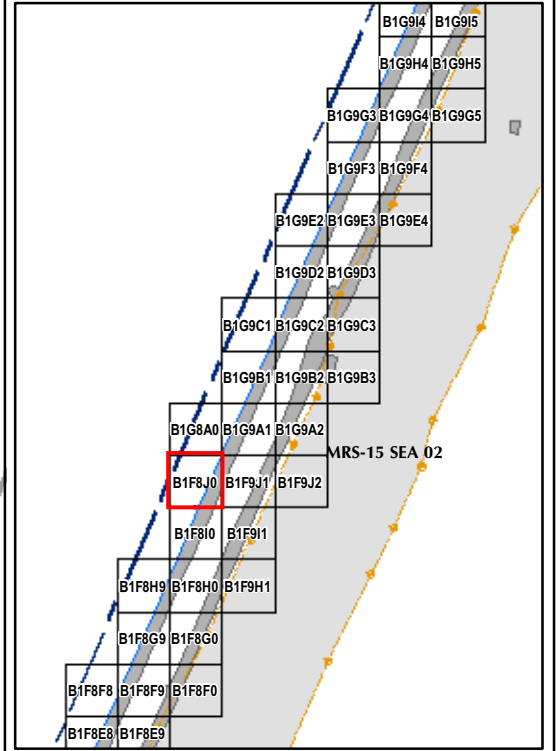
T:\Projects\Seaside\AAR_Outside_Rdwy_UTILITY\Corridor\Appendix_EM61\QC2_Results\Mapbooks\2010_07_27_SEA_EIM81_QC2Results_MapBook10.mxd - 1/13/2011 @ 3:13:04 PM



Legend

Grid B1F8J0

- 6012 Target Location
- Seaside MRA Boundary
- Roadway Alignment
- SCA Polygons (Investigation Areas)
- Utility Corridor
- MRS Boundary

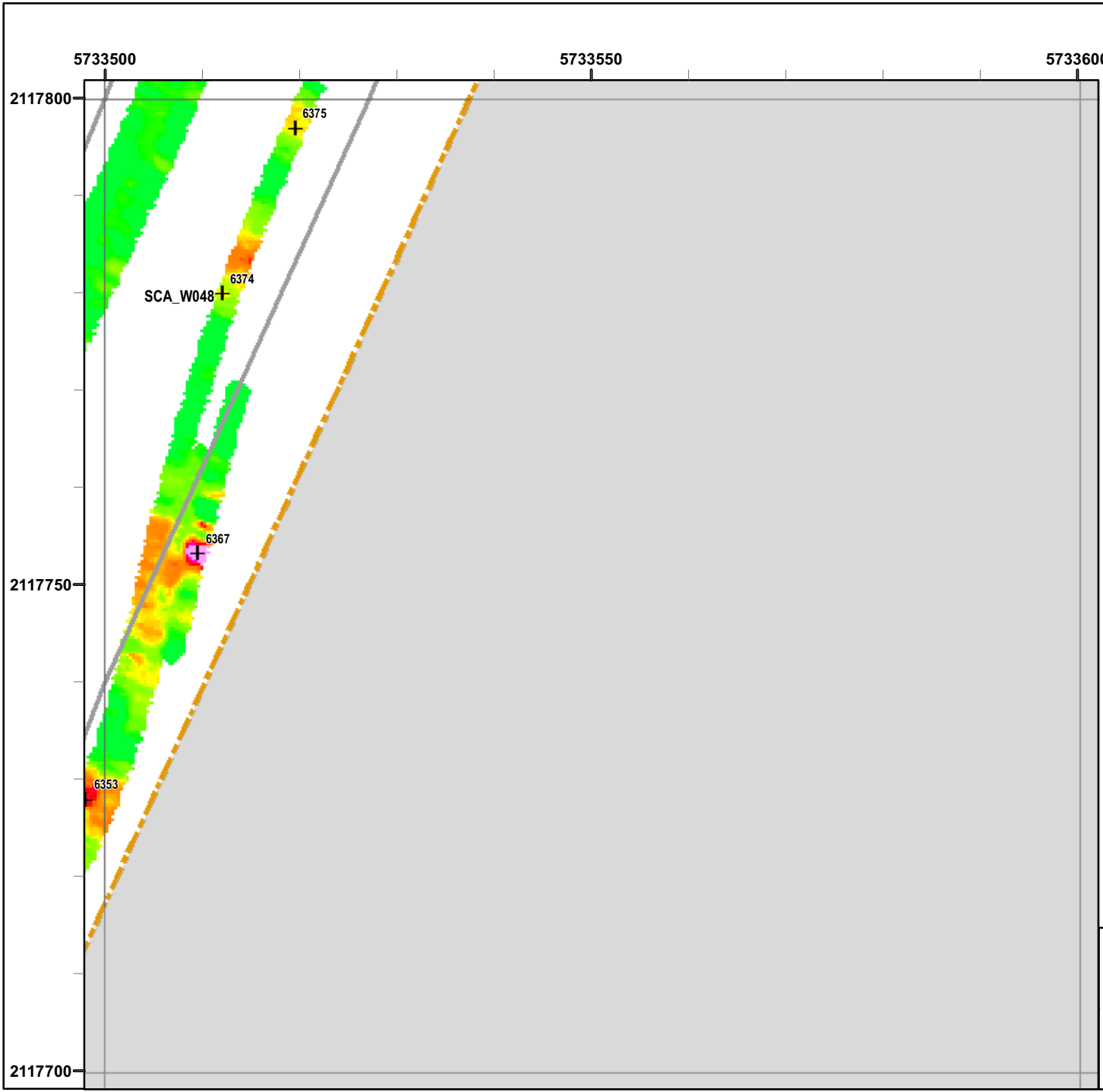


EM61 QC-2 Results
Outside the Roadway Alignment
and Utility Corridor

FORA ESCA RP
Monterey County, California

Map E2-324


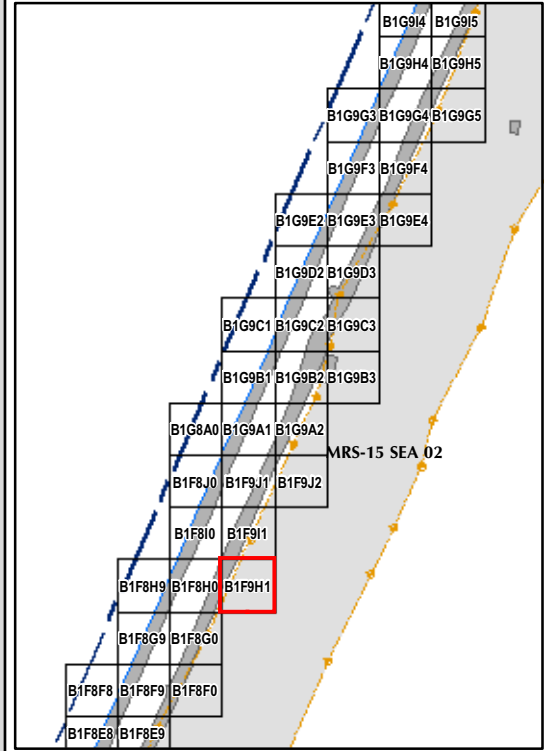
T:\Projects\Seaside\AAR_Outside_Roadway_UTILITYCorridor\Appendix_EM61QC2_Results\Mapbooks\2010_07_27_SEA_EIM61_QC2Results_MapBook10.mxd - 1/13/2011 @ 3:13:04 PM



Legend

Grid B1F9H1

- 6012 Target Location
- Seaside MRA Boundary
- Roadway Alignment
- SCA Polygons (Investigation Areas)
- Utility Corridor
- MRS Boundary

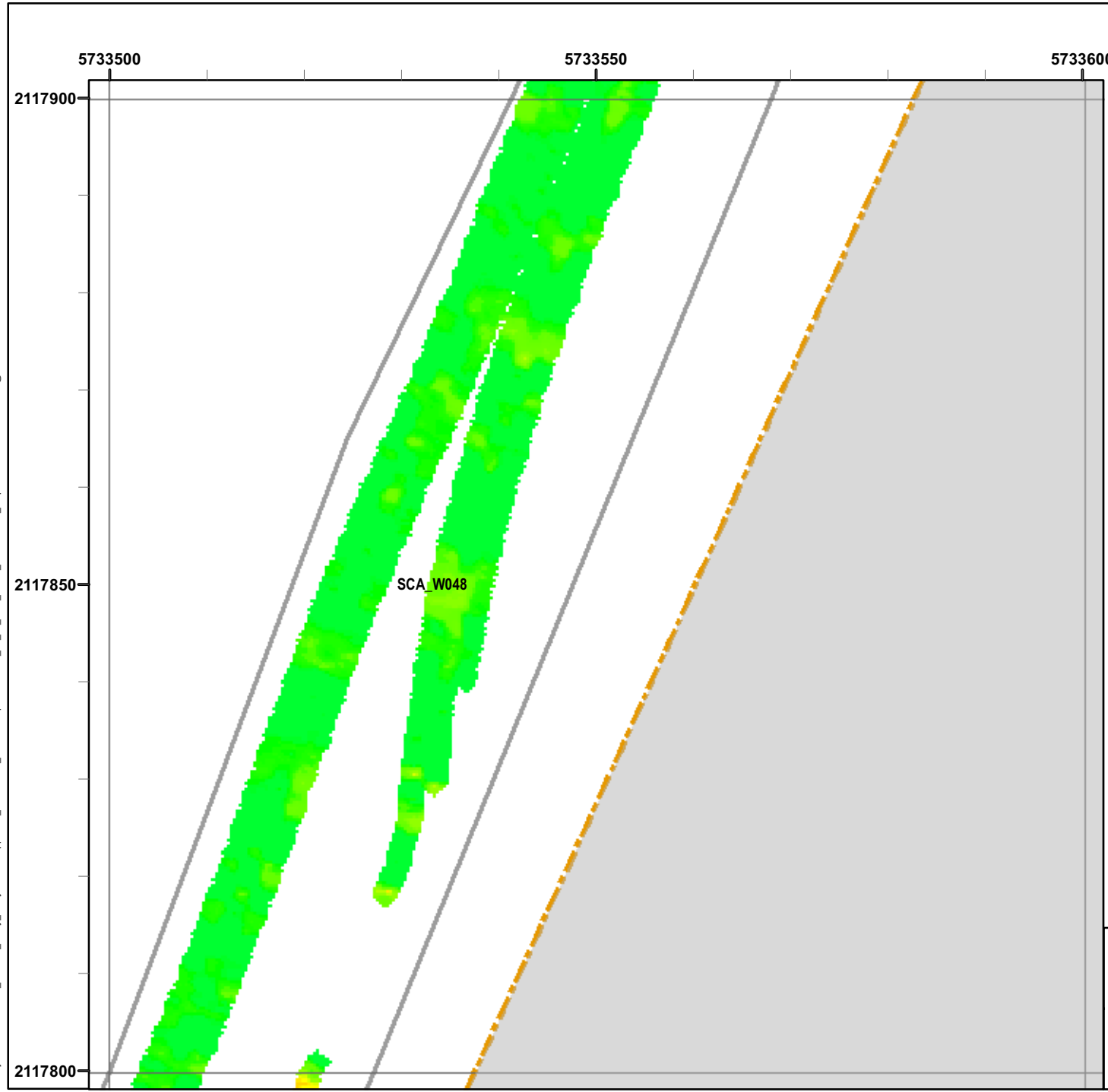


EM61 QC-2 Results
Outside the Roadway Alignment
and Utility Corridor

FORA ESCA RP
Monterey County, California

Map E2-325


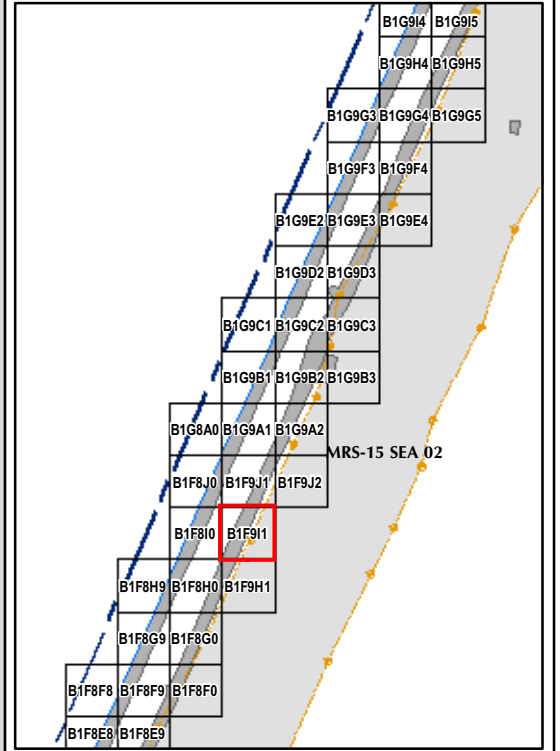
T:\Projects\Seaside\AAR_Outside_Roadway_UTILITY\Corridor\Appendix_EM61QC2_Results\Mapbooks\2010_07_27_SEA_EM61_QC2Results_MapBook10.mxd - 1/13/2011 @ 3:13:04 PM



Legend

Grid B1F9I1

- 6012 Target Location
- Seaside MRA Boundary
- Roadway Alignment
- SCA Polygons (Investigation Areas)
- Utility Corridor
- MRS Boundary

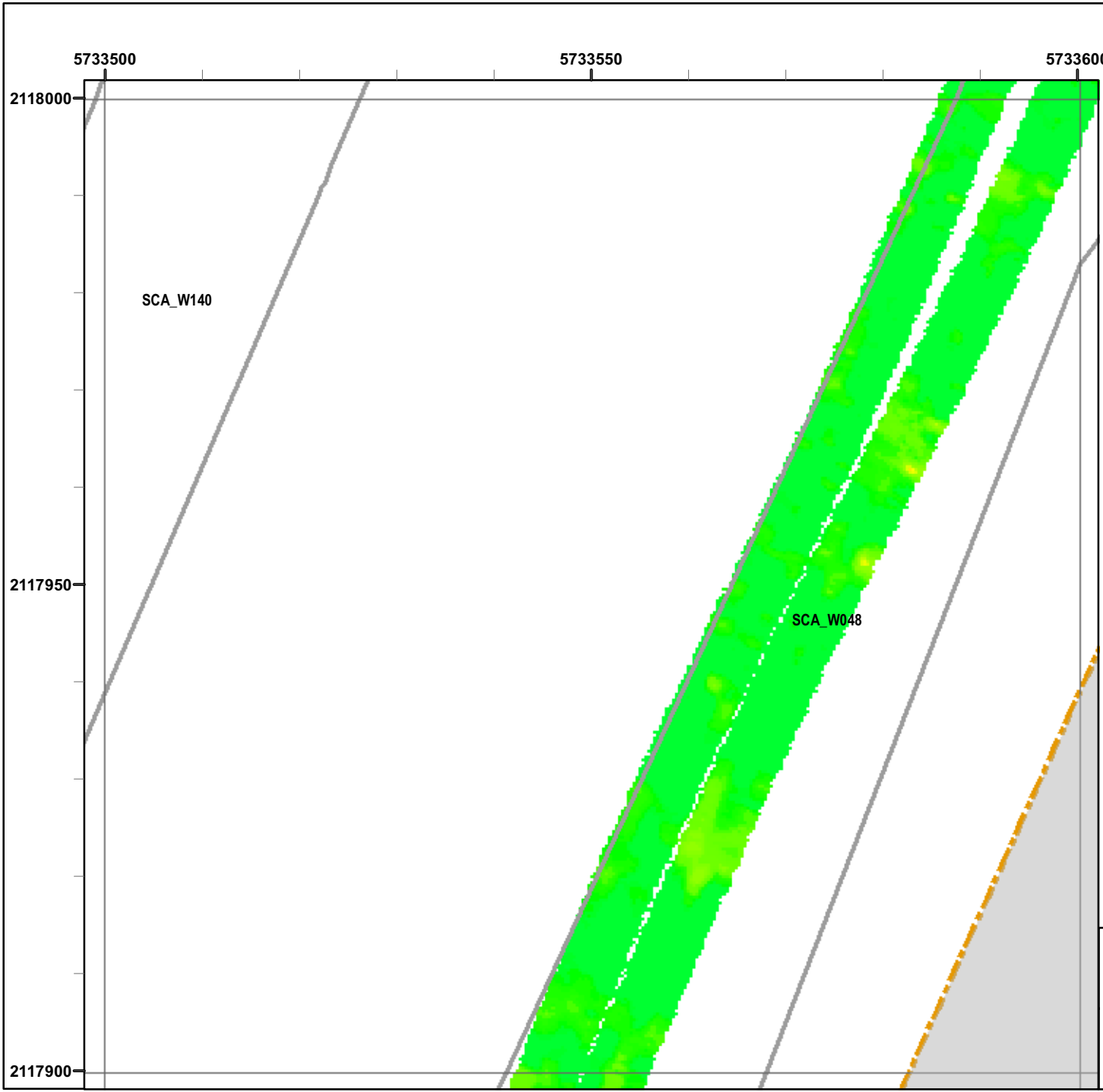


EM61 QC-2 Results
Outside the Roadway Alignment
and Utility Corridor

FORA ESCA RP
Monterey County, California

Map E2-326

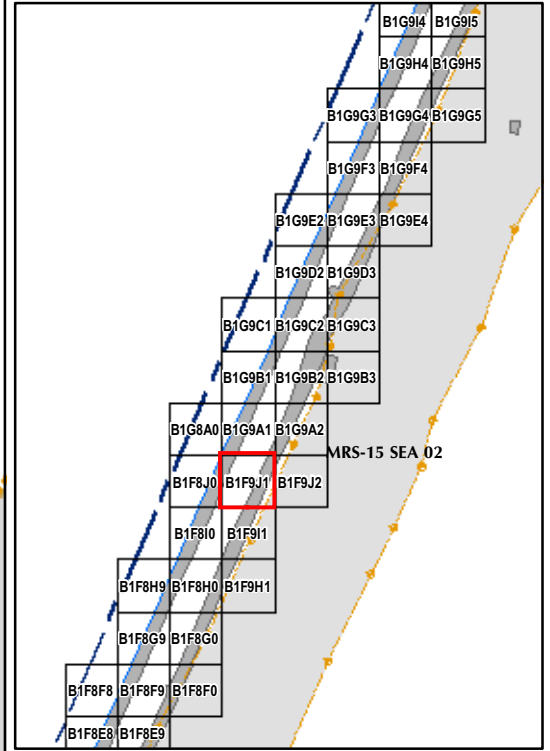
T:\Projects\Seaside\AAR_Outside_Rdwy_UTILITY\Corridor\Appendix_EM61\QC2_Results\Mapbooks\2010_07_27_SEA_EIM81_QC2Results_MapBook10.mxd - 1/13/2011 @ 3:13:04 PM



Legend

Grid B1F9J1

- 6012 Target Location
- Seaside MRA Boundary
- Roadway Alignment
- SCA Polygons (Investigation Areas)
- Utility Corridor
- MRS Boundary



State Plane California IV, NAD 1983 (U.S. Survey Foot)

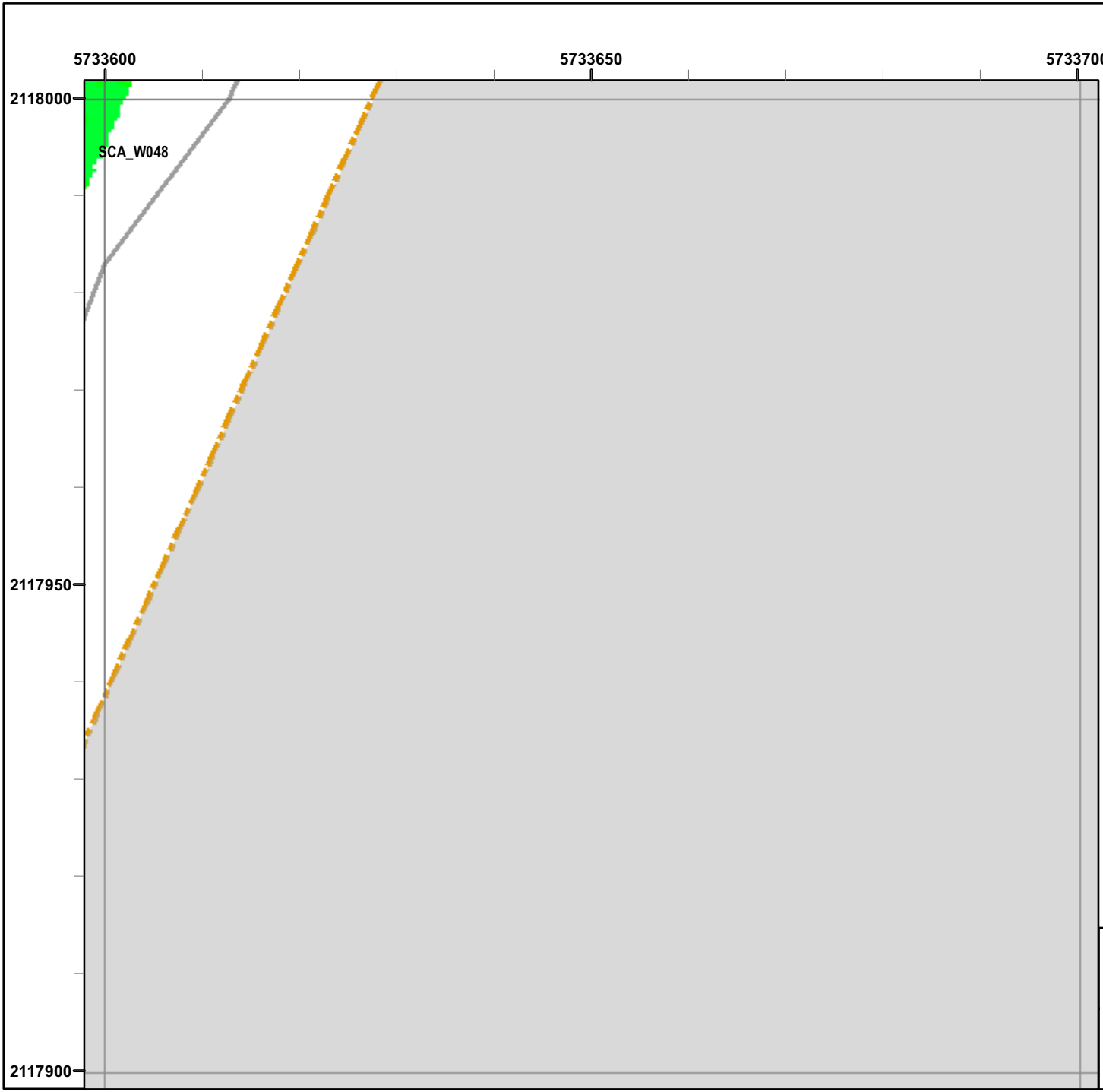


EM61 QC-2 Results
Outside the Roadway Alignment
and Utility Corridor

FORA ESCA RP
Monterey County, California

Map E2-327


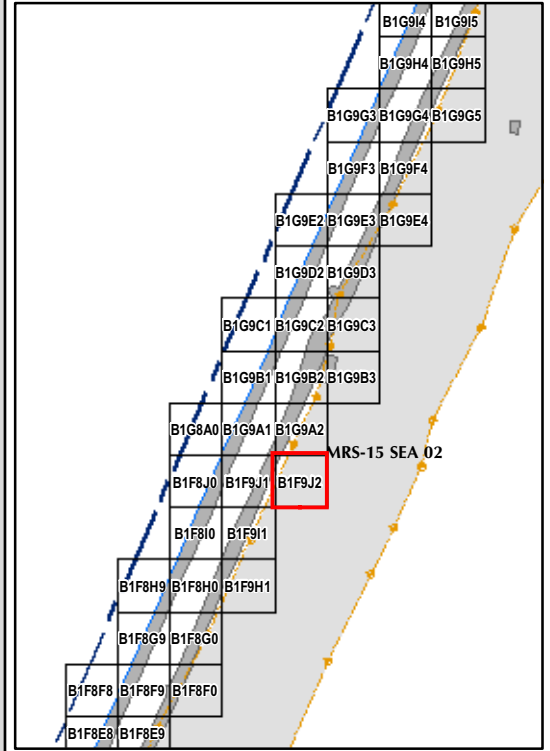
T:\Projects\Seaside\AAR_Outside_Roadway_UTILITYCorridor\Appendix_EM61QC2_Results\Mapbooks\2010_07_27_SEA_EIM81_QC2Results_MapBook10.mxd - 1/13/2011 @ 3:13:04 PM



Legend

Grid B1F9J2

- 6012 Target Location
- Seaside MRA Boundary
- Roadway Alignment
- SCA Polygons (Investigation Areas)
- Utility Corridor
- MRS Boundary

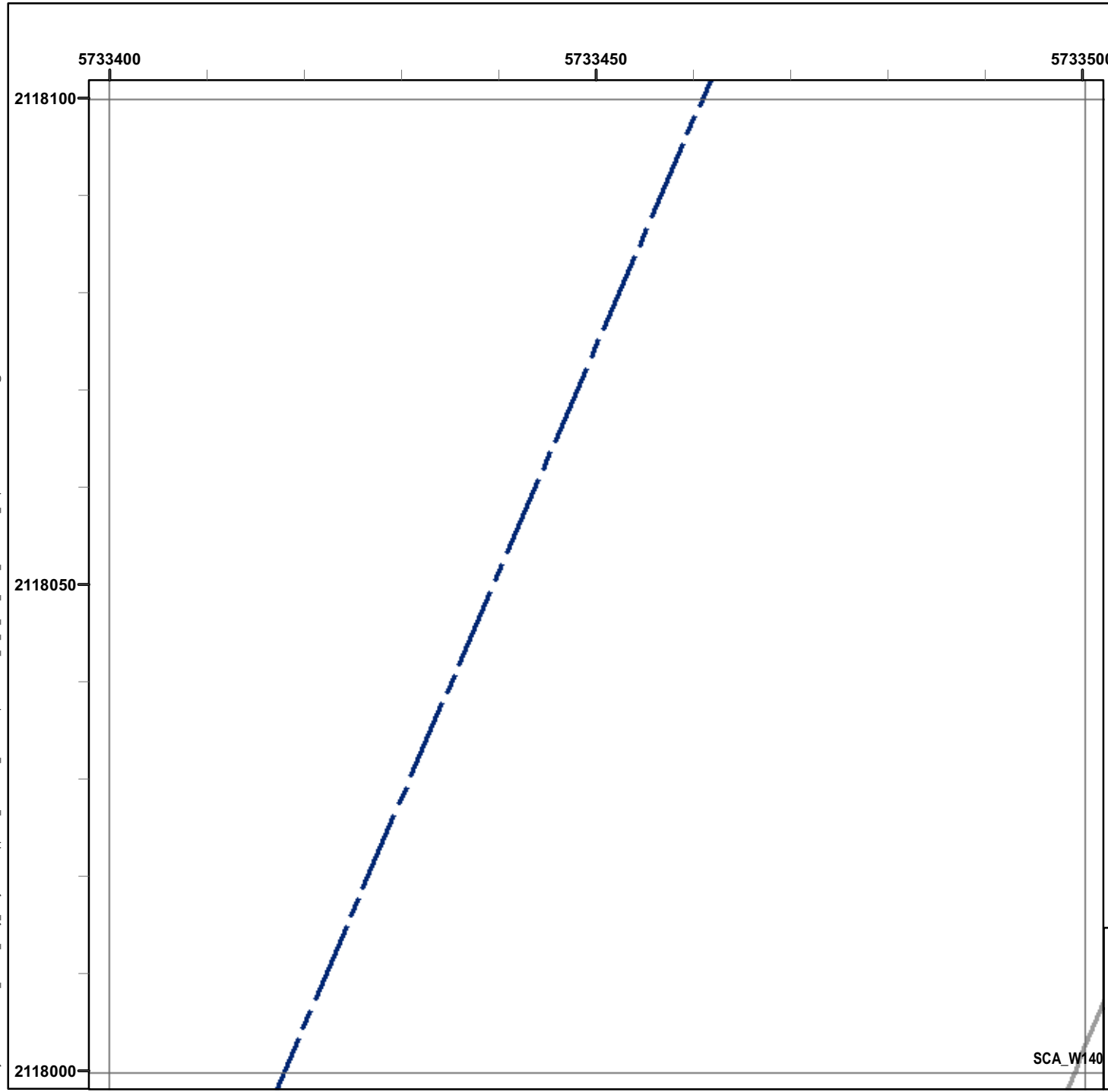


EM61 QC-2 Results
Outside the Roadway Alignment
and Utility Corridor

FORA ESCA RP
 Monterey County, California

Map E2-328


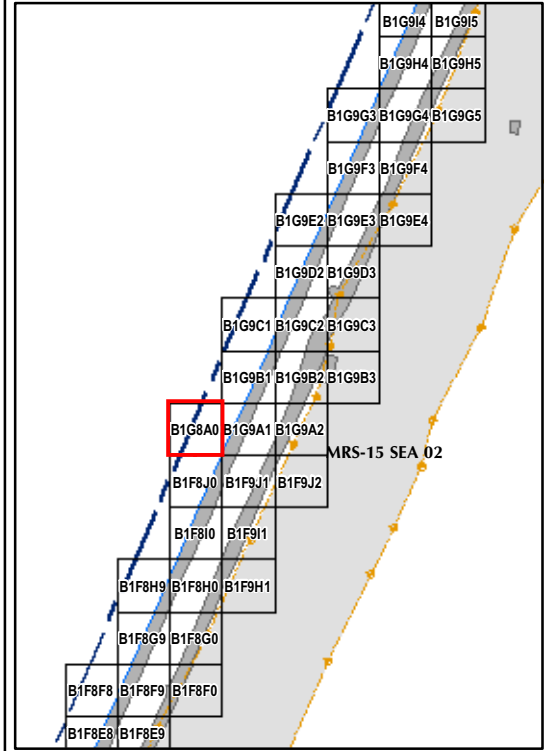
T:\Projects\Seaside\AAR_Outside_Rdwy_UTILITYCorridor\Appendix_EM61QC2_Results\Mapbooks\2010_07_27_SEA_EIM81_QC2Results_MapBook10.mxd - 1/13/2011 @ 3:13:04 PM



Legend

Grid B1G8A0

- 6012 Target Location
- Seaside MRA Boundary
- Roadway Alignment
- SCA Polygons (Investigation Areas)
- Utility Corridor
- MRS Boundary



EM61 QC-2 Results
Outside the Roadway Alignment
and Utility Corridor

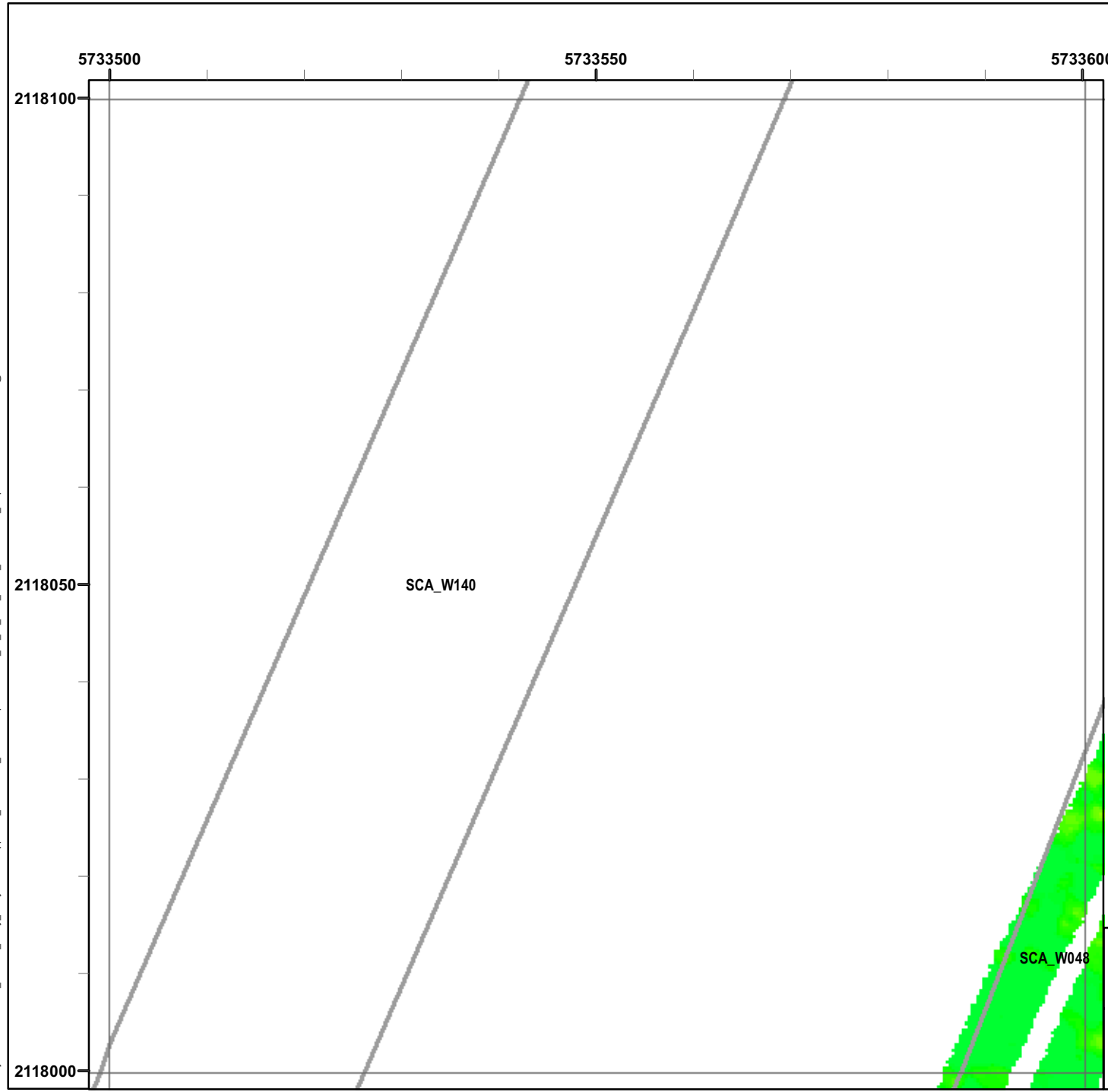
FORA ESCA RP
Monterey County, California

SCA_W140



Map E2-329


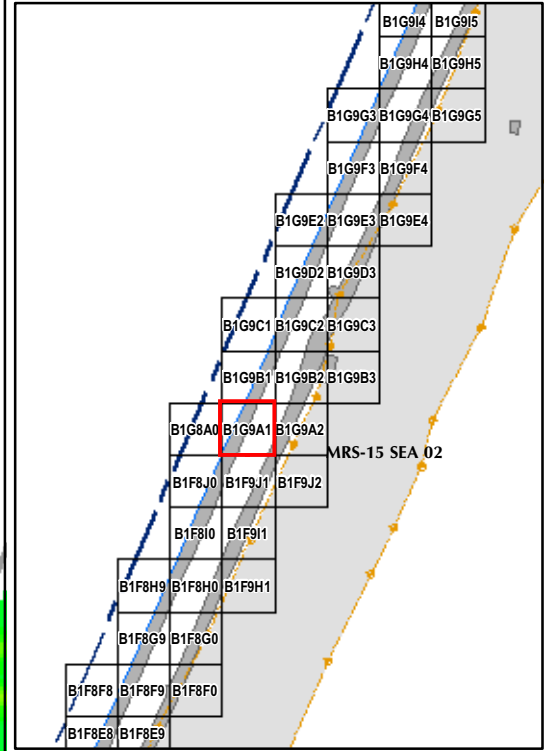
T:\Projects\Seaside\AAR_Outside_Rdwy_UTILITYCorridor\Appendix_EM61QC2_Results\Mapbooks\2010_07_27_SEA_EIM81_OC2Results_MapBook10.mxd - 1/13/2011 @ 3:13:04 PM



Legend

Grid B1G9A1

- 6012 Target Location
- Seaside MRA Boundary
- Roadway Alignment
- SCA Polygons (Investigation Areas)
- Utility Corridor
- MRS Boundary

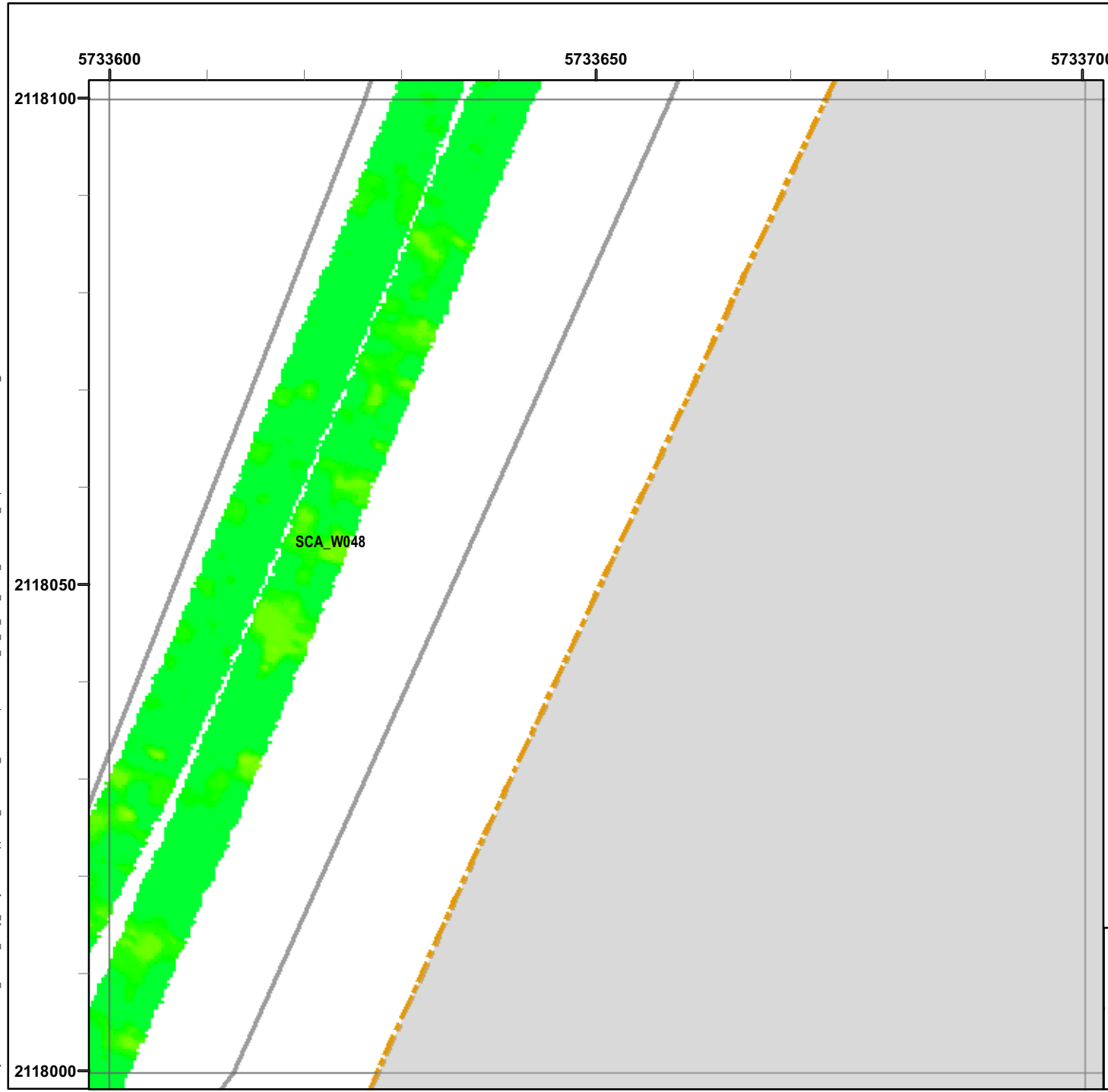


EM61 QC-2 Results
Outside the Roadway Alignment
and Utility Corridor

FORA ESCA RP
 Monterey County, California

Map E2-330


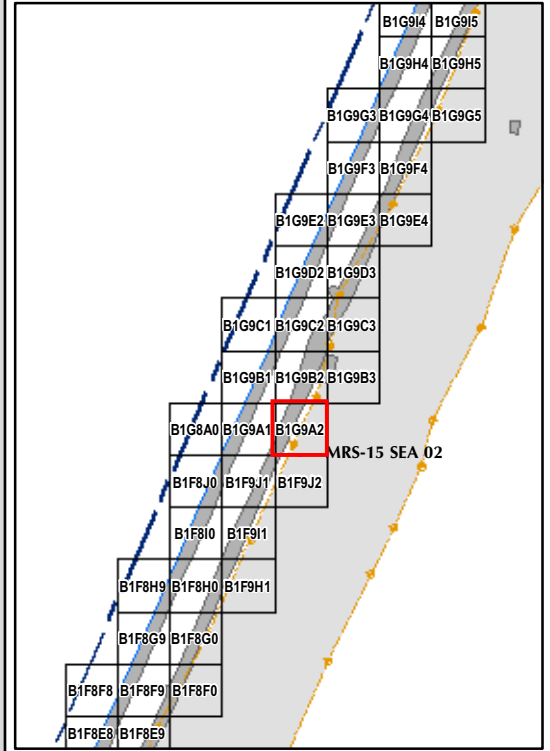
T:\Projects\Seaside\AAR_Outside_Rdwy_UTILITY\Corridor\Appendix_EM61\QC2_Results\Mapbooks\2010_07_27_SEA_EIM61_QC2Results_MapBook10.mxd - 1/13/2011 @ 3:13:04 PM



Legend

Grid B1G9A2

- 6012 Target Location
- Seaside MRA Boundary
- Roadway Alignment
- SCA Polygons (Investigation Areas)
- Utility Corridor
- MRS Boundary




EM61 QC-2 Results
Outside the Roadway Alignment
and Utility Corridor

FORA ESCA RP
 Monterey County, California

Map E2-331


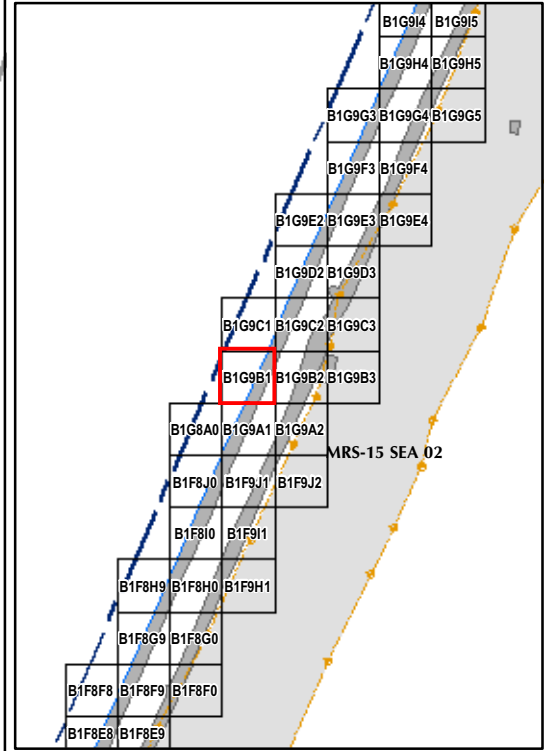
T:\Projects\Seaside\AAR_Outside_Rdwy_UTILITY\Corridor\Appendix_EM61\QC2_Results\Mapbooks\2010_07_27_SEA_EIM81_QC2Results_MapBook10.mxd - 1/13/2011 @ 3:13:04 PM



Legend

Grid B1G9B1

- 6012 Target Location
- Seaside MRA Boundary
- Roadway Alignment
- SCA Polygons (Investigation Areas)
- Utility Corridor
- MRS Boundary

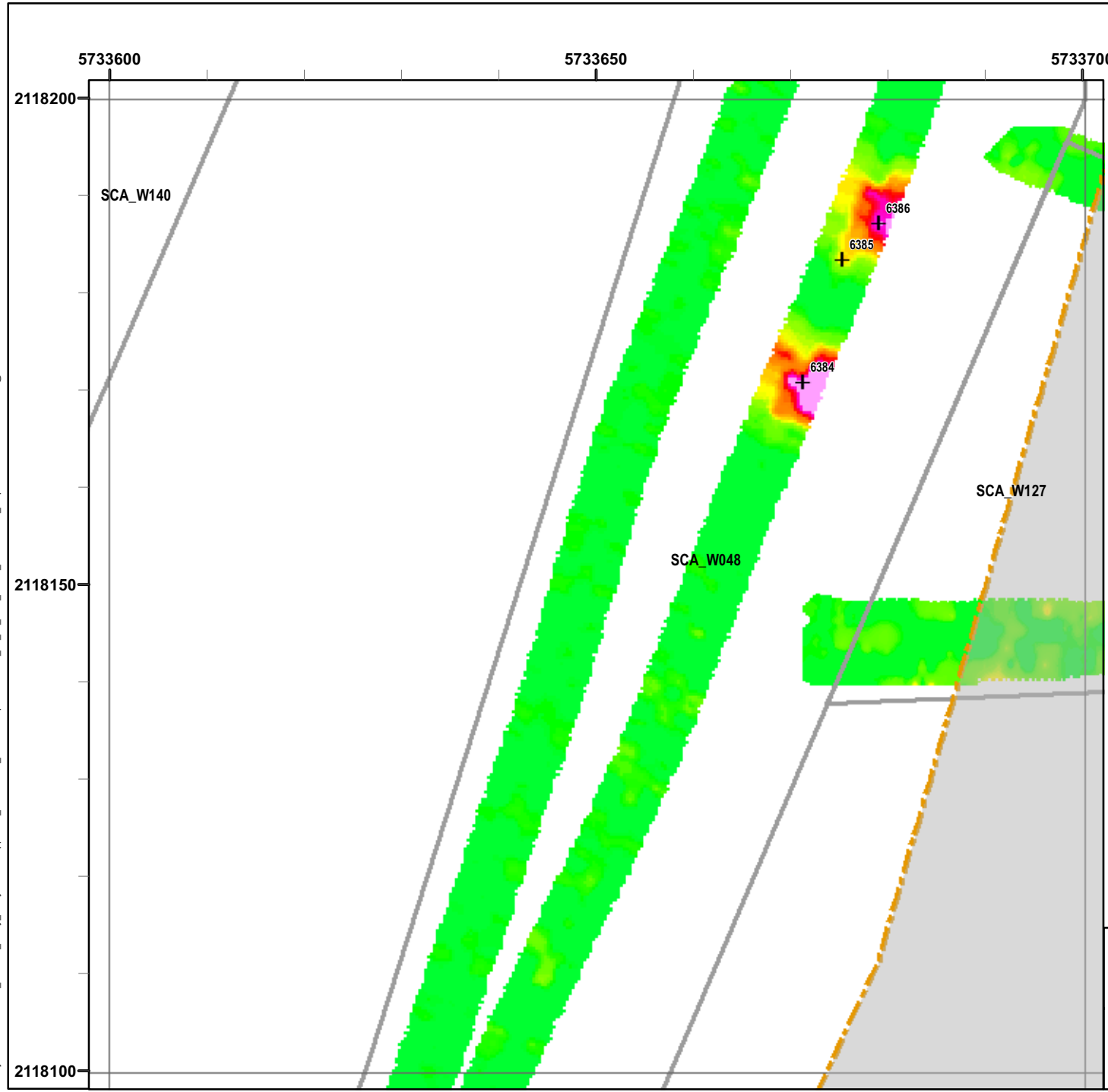


EM61 QC-2 Results
Outside the Roadway Alignment
and Utility Corridor

FORA ESCA RP
Monterey County, California

Map E2-332

T:\Projects\Seaside\AAR_Outside_Roadway_UTILITYCorridor\Appendix_EM61QC2_Results\Mapbooks\2010_07_27_SEA_EIM81_QC2Results_MapBook10.mxd - 1/13/2011 @ 3:13:04 PM



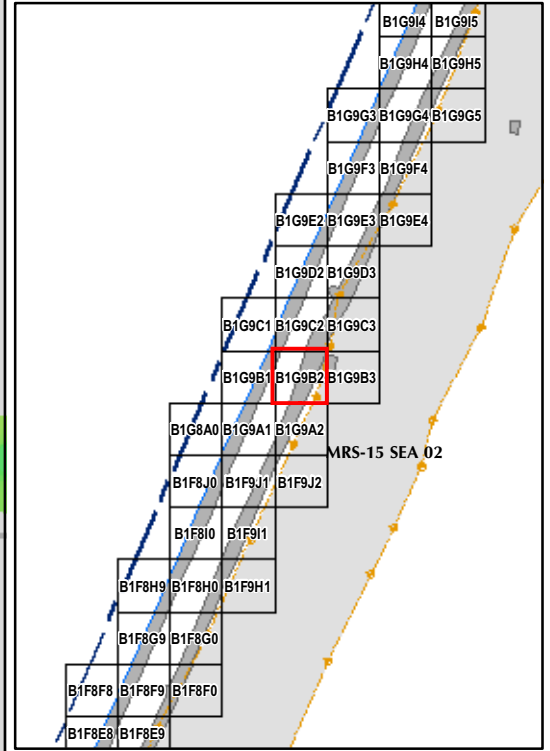
Legend

- 6012 Target Location
- Seaside MRA Boundary
- Roadway Alignment
- SCA Polygons (Investigation Areas)
- Utility Corridor
- MRS Boundary


Response (Stack) mV



Grid B1G9B2



State Plane California IV, NAD 1983 (U.S. Survey Foot)



EM61 QC-2 Results
Outside the Roadway Alignment
and Utility Corridor

FORA ESCA RP
 Monterey County, California

Map E2-333


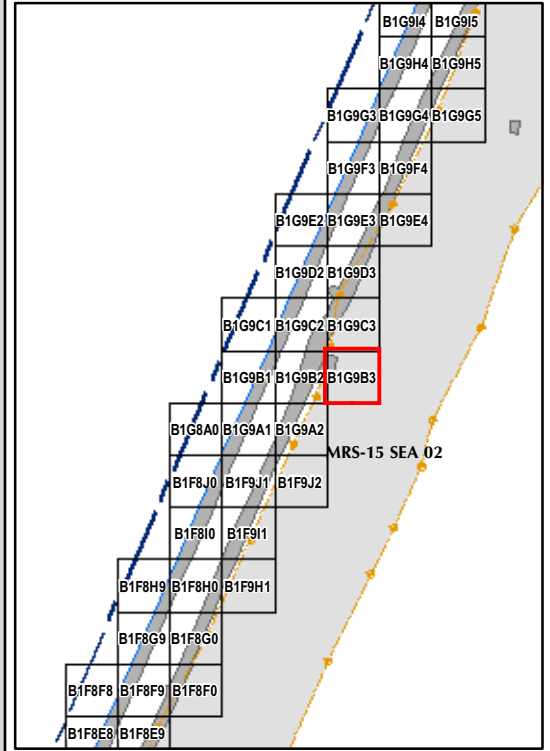
T:\Projects\Seaside\AAR_Outside_Rdwy_UTILITYCorridor\Appendix_EM61\QC2_Results_Mapbooks\2010_07_27_SEA_EIM61_QC2Results_MapBook10.mxd - 1/13/2011 @ 3:13:04 PM



Legend

Grid B1G9B3

- 6012 Target Location
- Seaside MRA Boundary
- Roadway Alignment
- SCA Polygons (Investigation Areas)
- Utility Corridor
- MRS Boundary

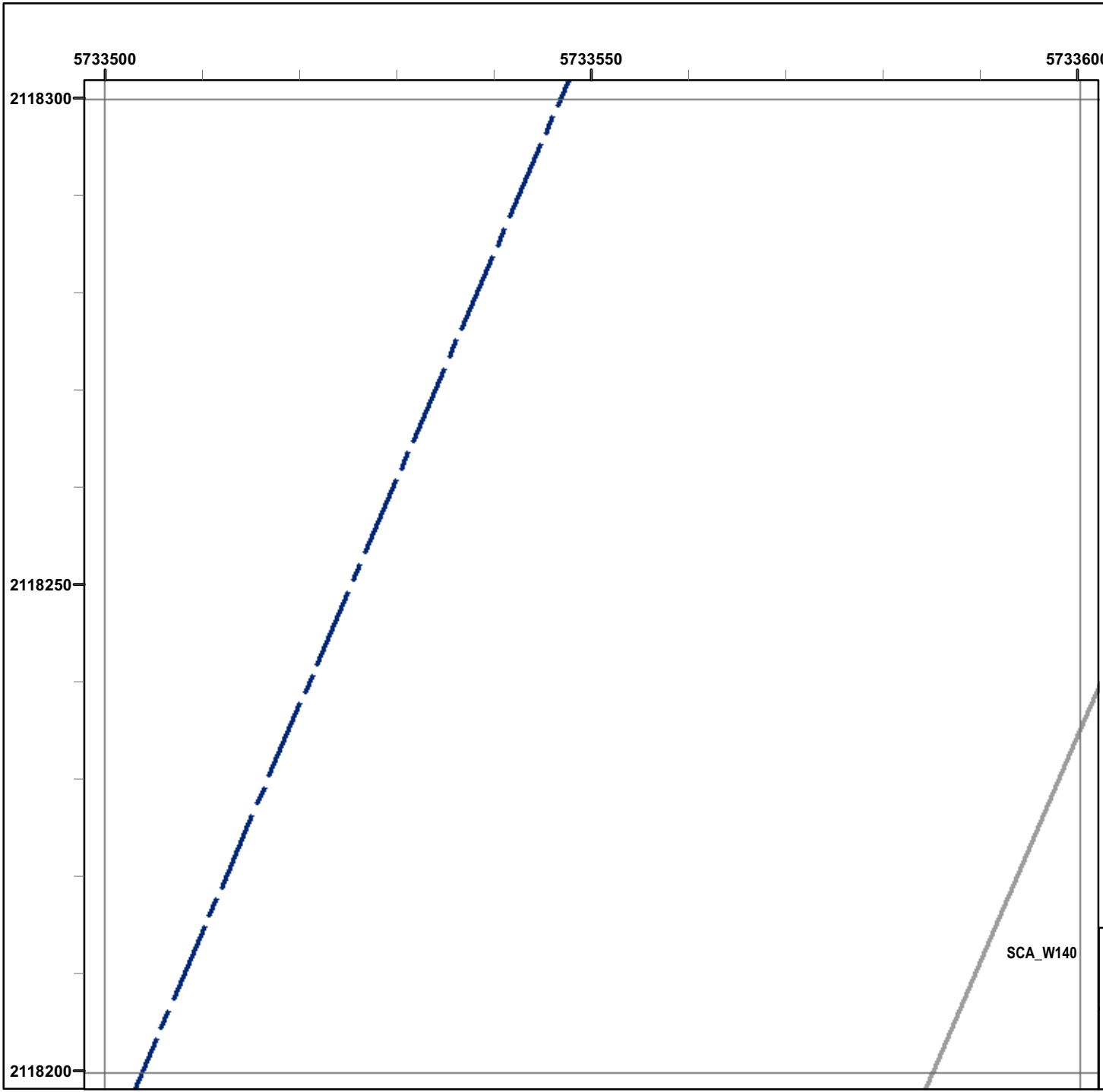


EM61 QC-2 Results
Outside the Roadway Alignment
and Utility Corridor

FORA ESCA RP
Monterey County, California

Map E2-334


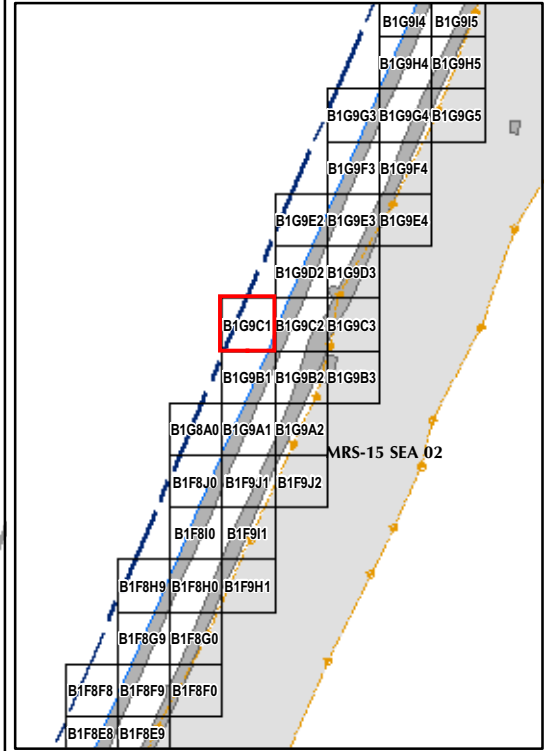
T:\Projects\Seaside\AAR_Outside_Roadway_UTILITYCorridor\Appendix_EM61QC2_Results_Mapbooks\2010_07_27_SEA_EIM81_QC2Results_MapBook10.mxd - 1/13/2011 @ 3:13:04 PM



Legend

Grid B1G9C1

- 6012 Target Location
- Seaside MRA Boundary
- Roadway Alignment
- SCA Polygons (Investigation Areas)
- Utility Corridor
- MRS Boundary




EM61 QC-2 Results
Outside the Roadway Alignment
and Utility Corridor

FORA ESCA RP
Monterey County, California

Map E2-335

SCA_W140

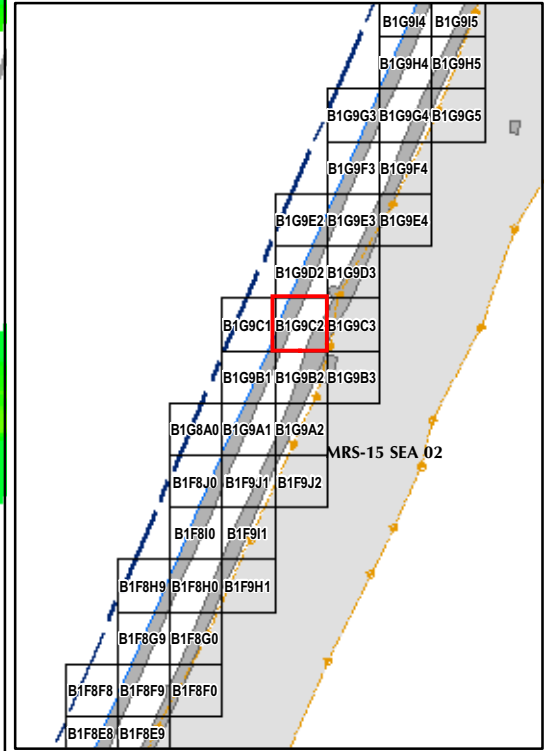

T:\Projects\Seaside\AAR_Outside_Rdwy_UTILITY\Corridor\Appendix_EM61\QC2_Results\Mapbooks\2010_07_27_SEA_EIM81_QC2Results_MapBook10.mxd - 1/13/2011 @ 3:13:04 PM




Legend

- 6012 Target Location
- Seaside MRA Boundary
- Roadway Alignment
- SCA Polygons (Investigation Areas)
- Utility Corridor
- MRS Boundary

Response (Stack) mV



State Plane California IV, NAD 1983 (U.S. Survey Foot)




EM61 QC-2 Results
Outside the Roadway Alignment
and Utility Corridor

FORA ESCA RP
 Monterey County, California

Map E2-336


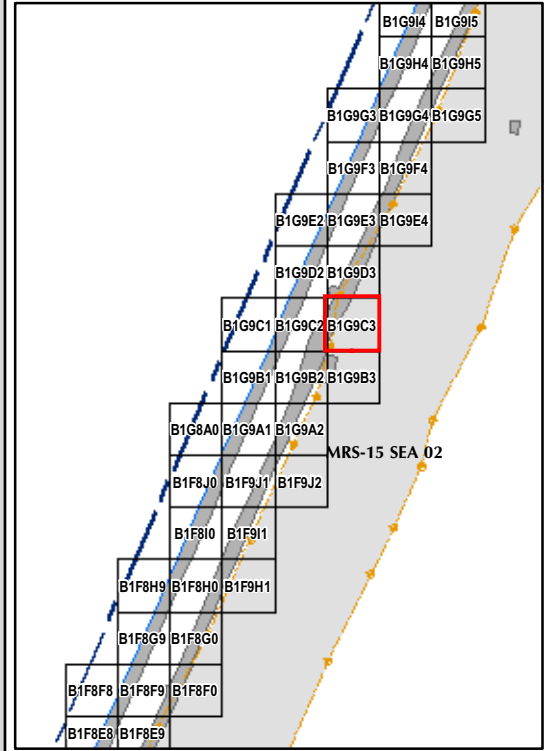
T:\Projects\Seaside\AAR_Outside_Roadway_UTILITYCorridor\Appendix_EM61QC2_Results\Mapbooks\2010_07_27_SEA_EIM61_QC2Results_MapBook10.mxd - 1/13/2011 @ 3:13:04 PM



Legend

Grid B1G9C3

- 6012 Target Location
- Seaside MRA Boundary
- Roadway Alignment
- SCA Polygons (Investigation Areas)
- Utility Corridor
- MRS Boundary

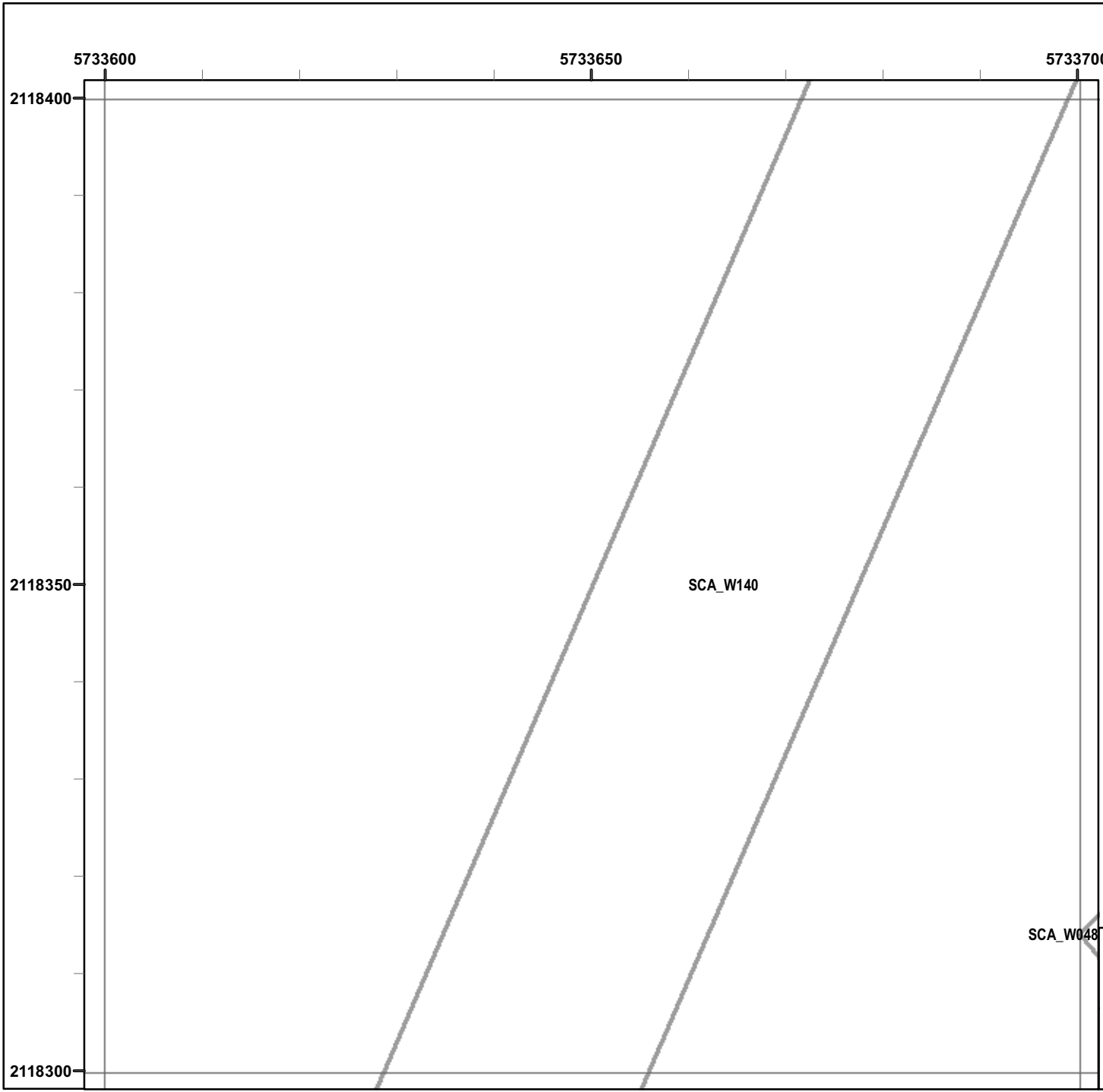


EM61 QC-2 Results
Outside the Roadway Alignment
and Utility Corridor

FORA ESCA RP
Monterey County, California

Map E2-337

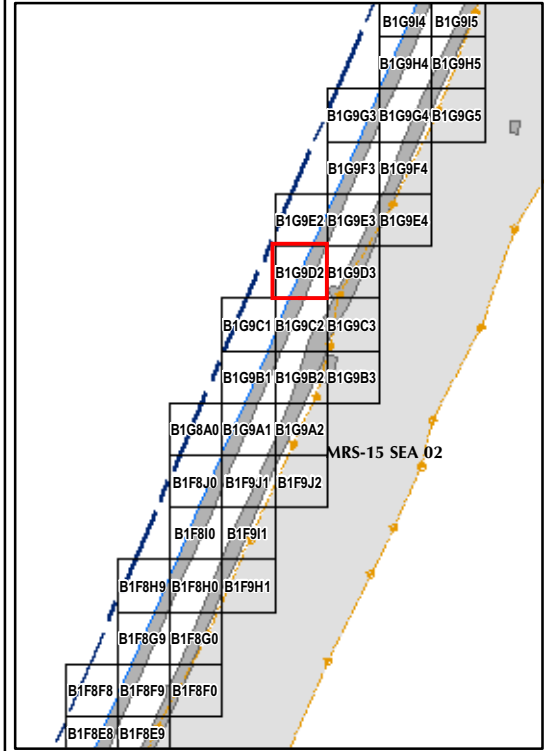
T:\Projects\Seaside\AAR_Outside_Rdwy_UTILITY\Corridor\Appendix_EM61\QC2_Results\Mapbooks\2010_07_27_SEA_EIM81_QC2Results_MapBook10.mxd - 1/13/2011 @ 3:13:04 PM




Legend

Grid B1G9D2

- 6012 Target Location
- Seaside MRA Boundary
- Roadway Alignment
- SCA Polygons (Investigation Areas)
- Utility Corridor
- MRS Boundary



State Plane California IV, NAD 1983 (U.S. Survey Foot)



SCA_W048

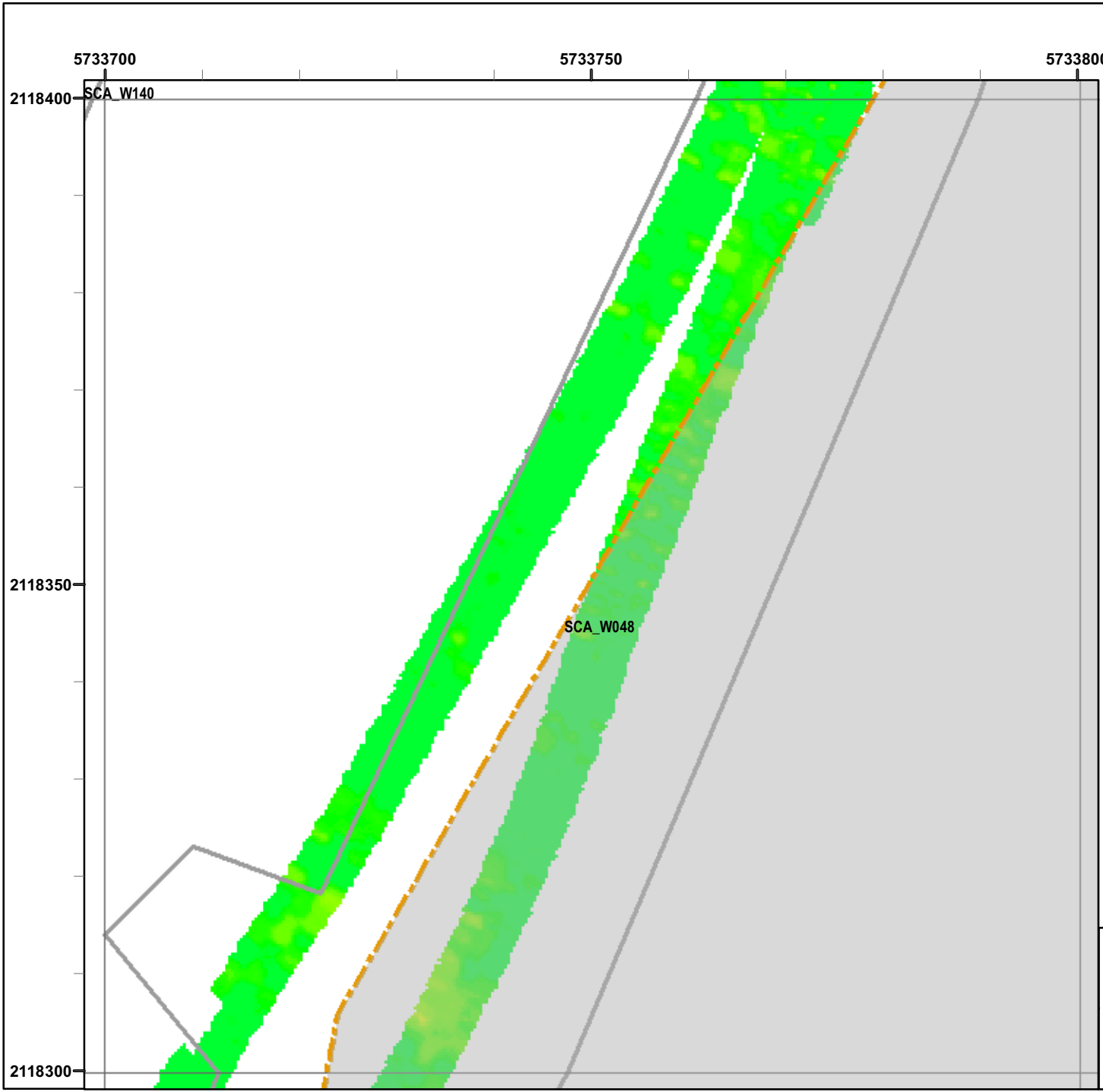


EM61 QC-2 Results
Outside the Roadway Alignment
and Utility Corridor

FORA ESCA RP
Monterey County, California

Map E2-338


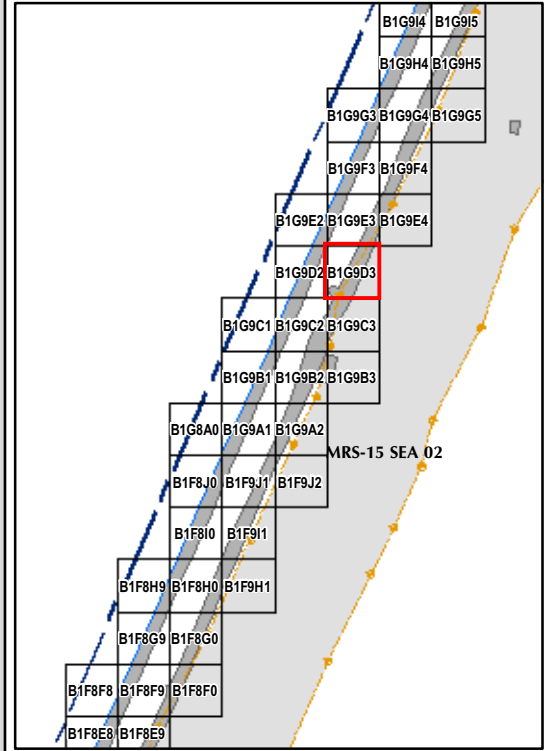
T:\Projects\Seaside\AAR_Outside_Rdwy_UTILITY\Corridor\Appendix_EM61QC2_Results\Mapbooks\2010_07_27_SEA_EIM81_QC2Results_MapBook10.mxd - 1/13/2011 @ 3:13:04 PM



Legend

Grid B1G9D3

- 6012 Target Location
- Seaside MRA Boundary
- Roadway Alignment
- SCA Polygons (Investigation Areas)
- Utility Corridor
- MRS Boundary

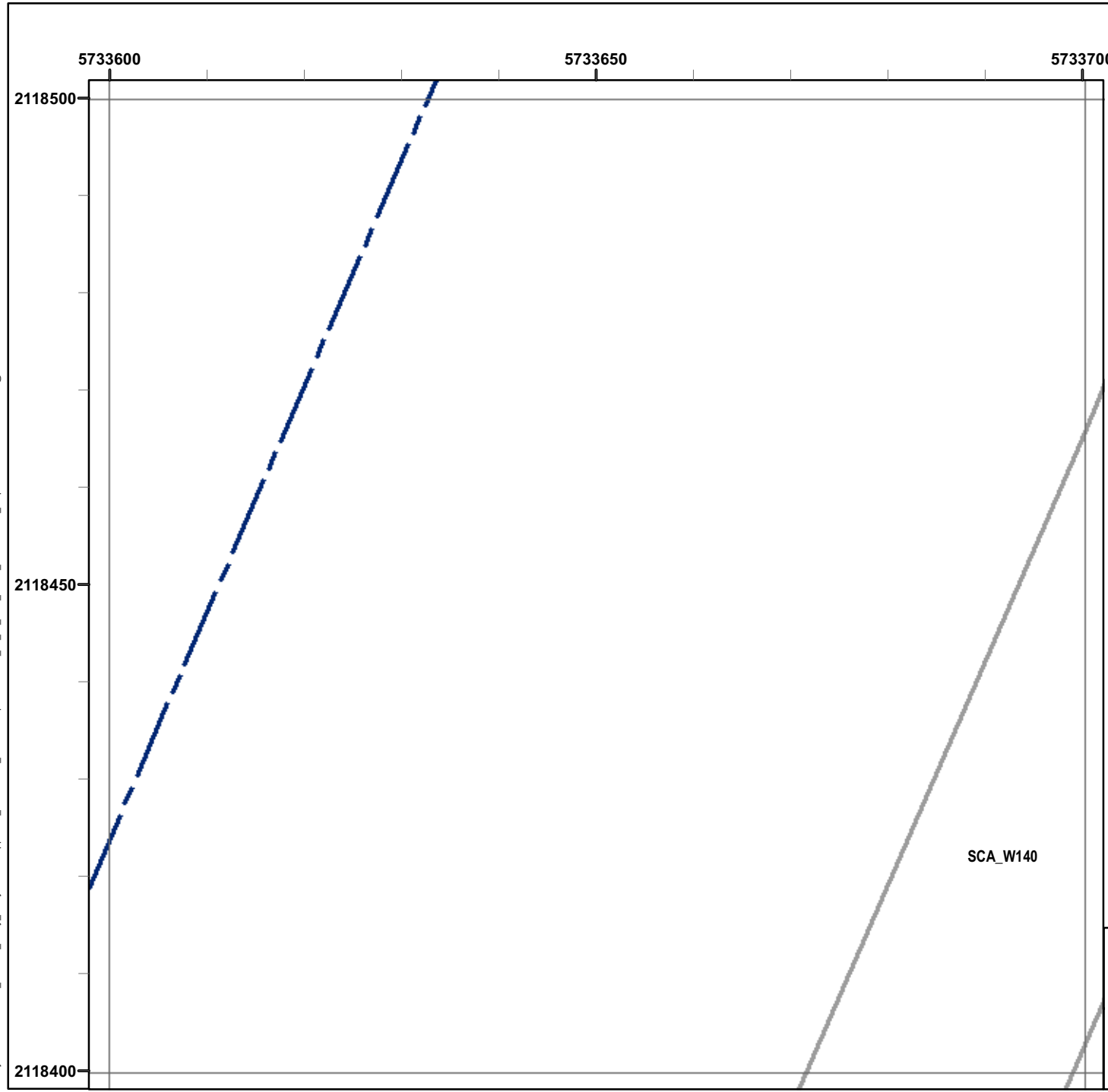


EM61 QC-2 Results
Outside the Roadway Alignment
and Utility Corridor

FORA ESCA RP
 Monterey County, California

Map E2-339


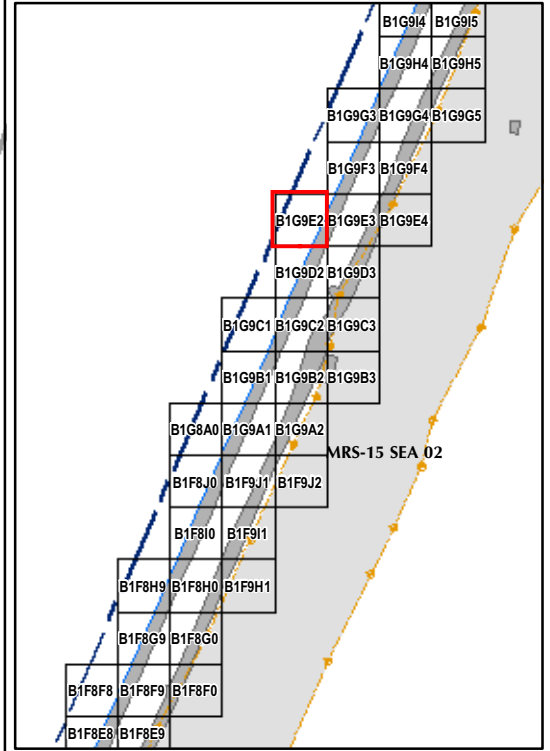
T:\Projects\Seaside\AAR_Outside_Rdwy_UTILITY\Corridor\Appendix_EM61\QC2_Results\Mapbooks\2010_07_27_SEA_EIM61_QC2Results_MapBook10.mxd - 1/13/2011 @ 3:13:04 PM



Legend

Grid B1G9E2

- 6012 Target Location
- Seaside MRA Boundary
- Roadway Alignment
- SCA Polygons (Investigation Areas)
- Utility Corridor
- MRS Boundary

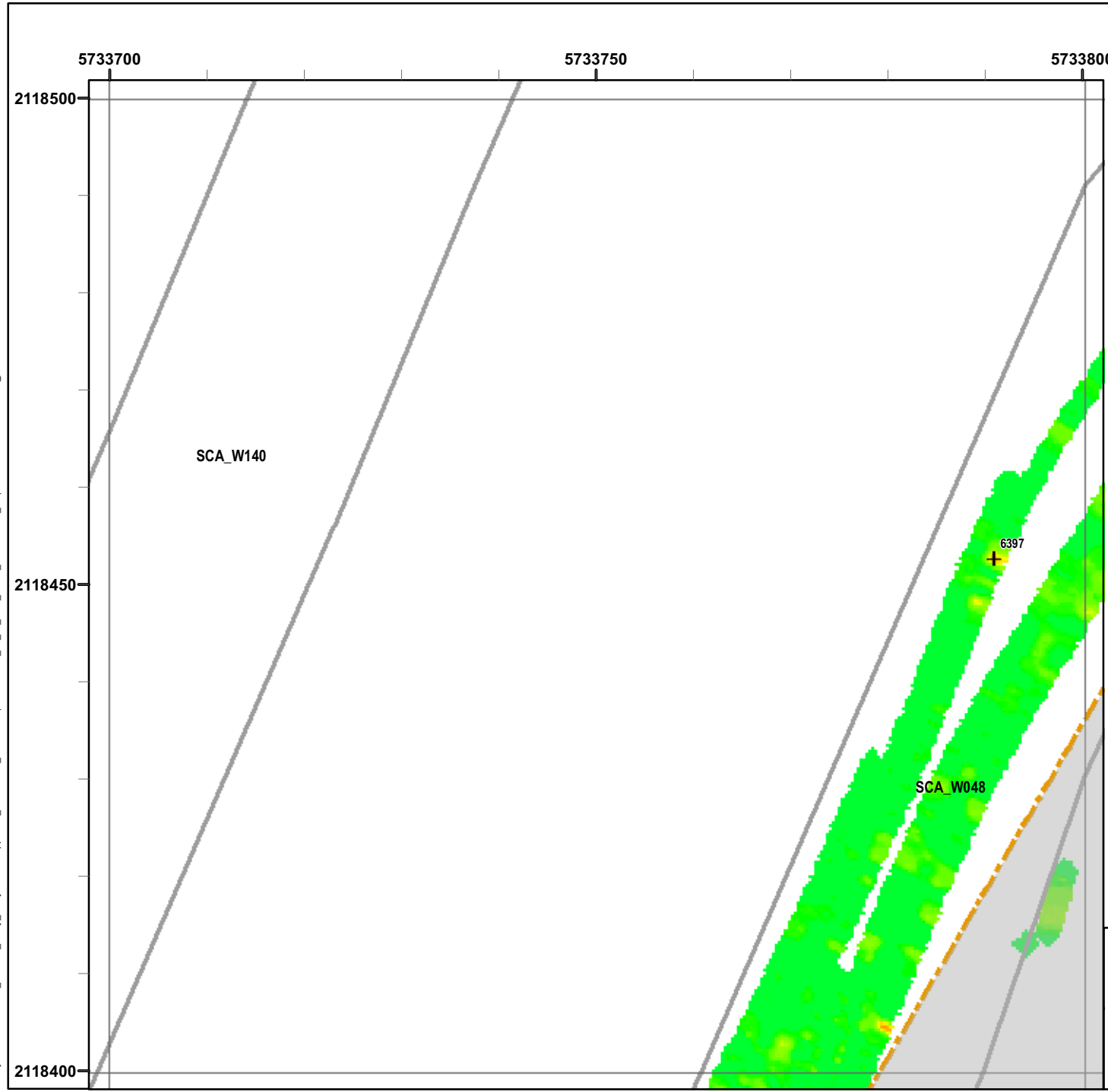


EM61 QC-2 Results
Outside the Roadway Alignment
and Utility Corridor

FORA ESCA RP
Monterey County, California

Map E2-340


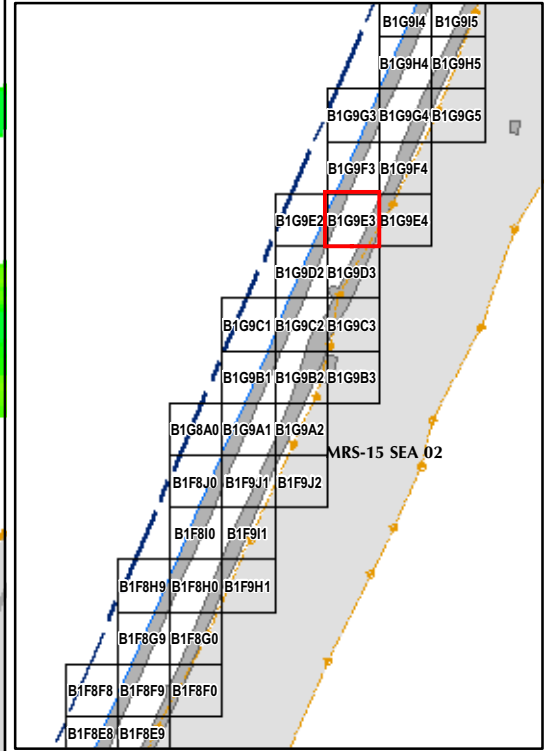
T:\Projects\Seaside\AAR_Outside_Roadway_UTILITYCorridor\Appendix_EM61QC2_Results\Mapbooks\2010_07_27_SEA_EIM81_OC2Results_MapBook10.mxd - 1/13/2011 @ 3:13:04 PM



Legend

Grid B1G9E3

- 6012 Target Location
- Seaside MRA Boundary
- Roadway Alignment
- SCA Polygons (Investigation Areas)
- Utility Corridor
- MRS Boundary

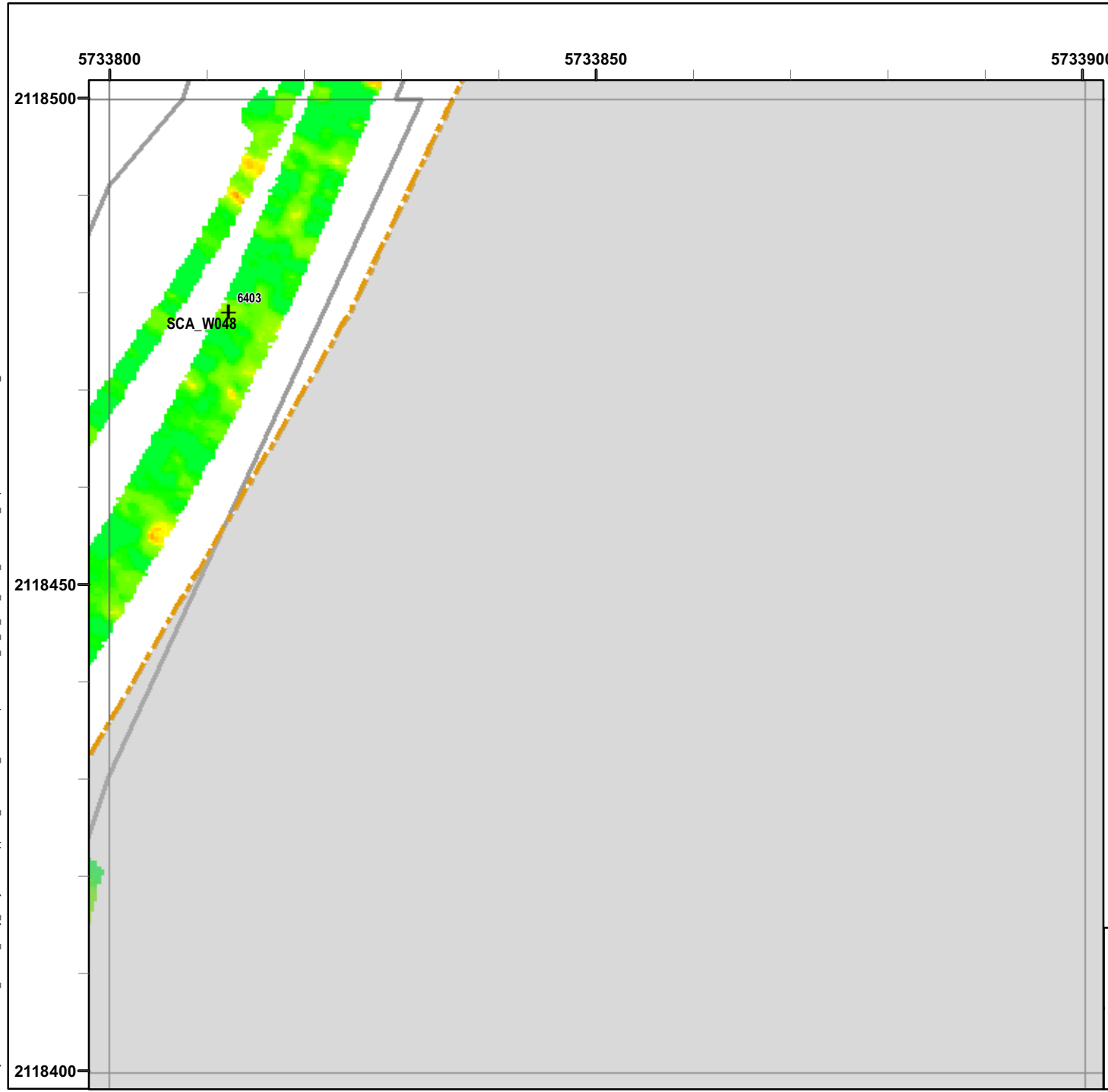


EM61 QC-2 Results
Outside the Roadway Alignment
and Utility Corridor

FORA ESCA RP
Monterey County, California

Map E2-341


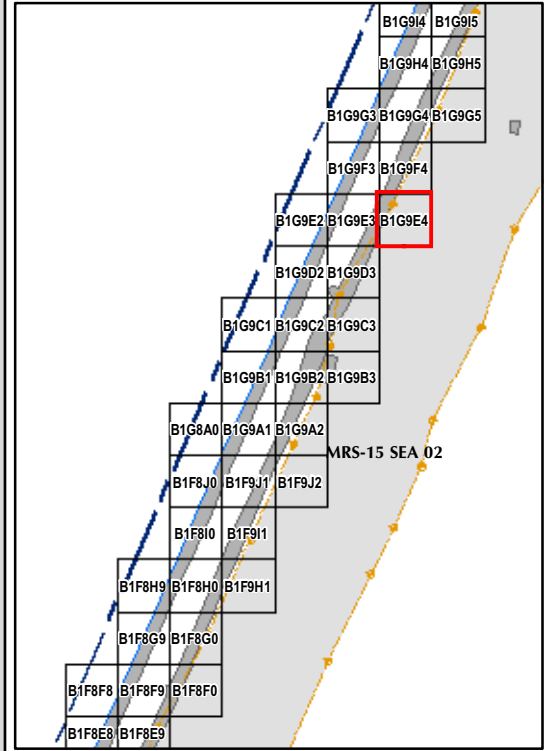
T:\Projects\Seaside\AAR_Outside_Roadway_UTILITYCorridor\Appendix_EM61QC2_Results\Mapbooks\2010_07_27_SEA_EIM81_QC2Results_MapBook10.mxd - 1/13/2011 @ 3:13:04 PM



Legend

Grid B1G9E4

- 6012 Target Location
- Seaside MRA Boundary
- Roadway Alignment
- SCA Polygons (Investigation Areas)
- Utility Corridor
- MRS Boundary

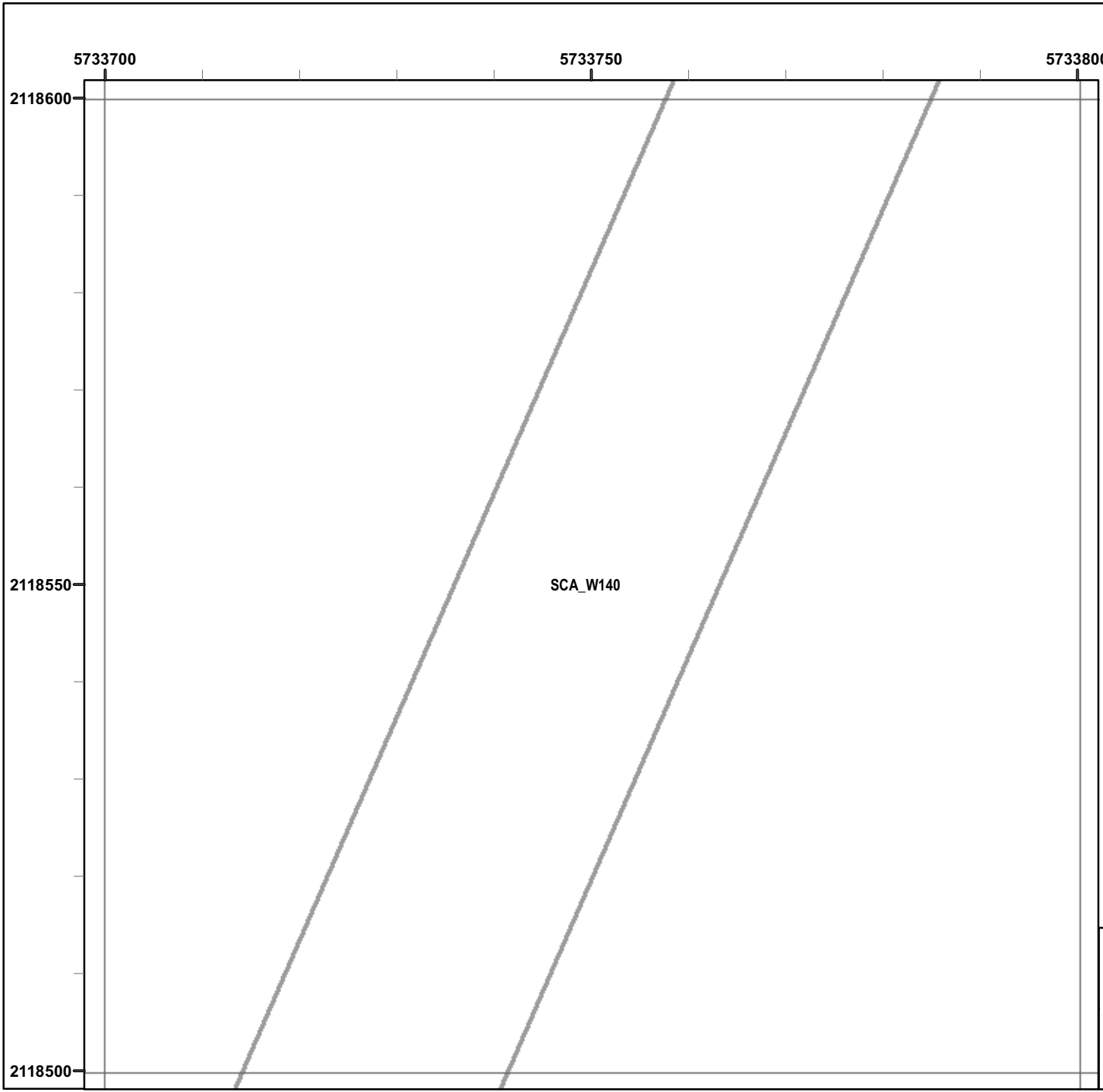


EM61 QC-2 Results
Outside the Roadway Alignment
and Utility Corridor

FORA ESCA RP
Monterey County, California

Map E2-342


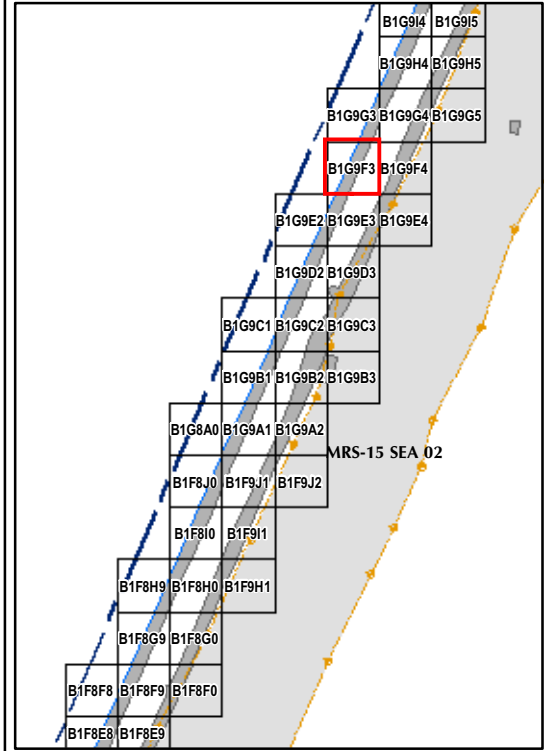
T:\Projects\Seaside\AAR_Outside_Rdwy_UTILITYCorridor\Appendix_EM61QC2_Results\Mapbooks\2010_07_27_SEA_EM61_QC2Results_MapBook10.mxd - 1/13/2011 @ 3:13:04 PM



Legend

Grid B1G9F3

- 6012 Target Location
- Seaside MRA Boundary
- Roadway Alignment
- SCA Polygons (Investigation Areas)
- Utility Corridor
- MRS Boundary

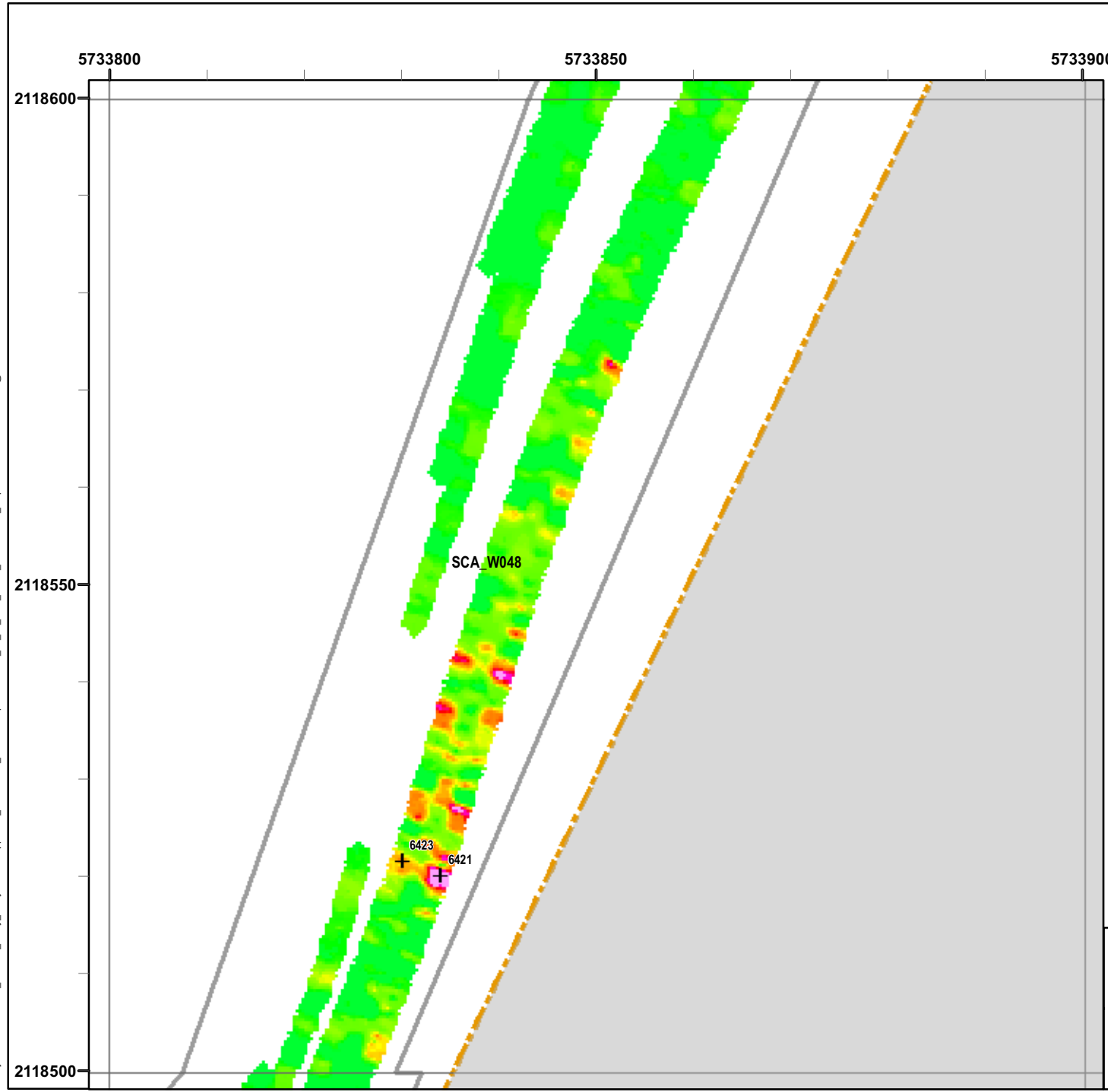


EM61 QC-2 Results
Outside the Roadway Alignment
and Utility Corridor

FORA ESCA RP
 Monterey County, California

Map E2-343


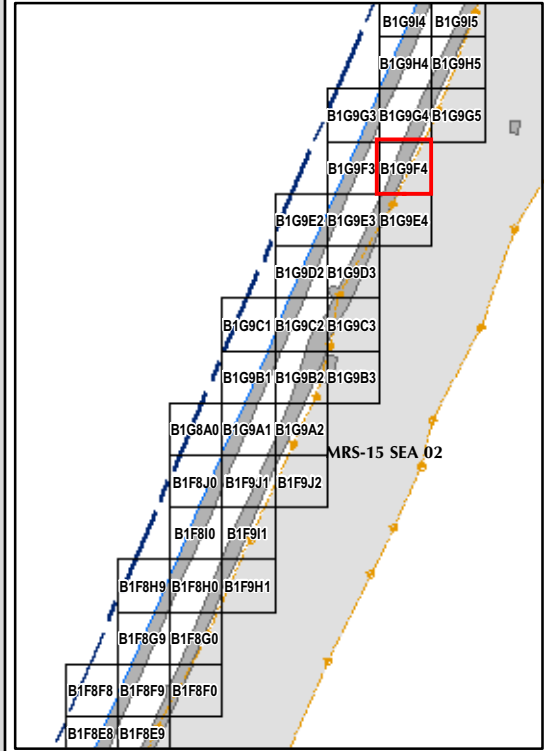
T:\Projects\Seaside\AAR_Outside_Roadway_UTILITY\Condition\Appendix_EM61\QC2_Results\Mapbooks\2010_07_27_SEA_EM61_QC2Results_MapBook10.mxd - 1/13/2011 @ 3:13:04 PM



Legend

Grid B1G9F4

- 6012 Target Location
- Seaside MRA Boundary
- Roadway Alignment
- SCA Polygons (Investigation Areas)
- Utility Corridor
- MRS Boundary

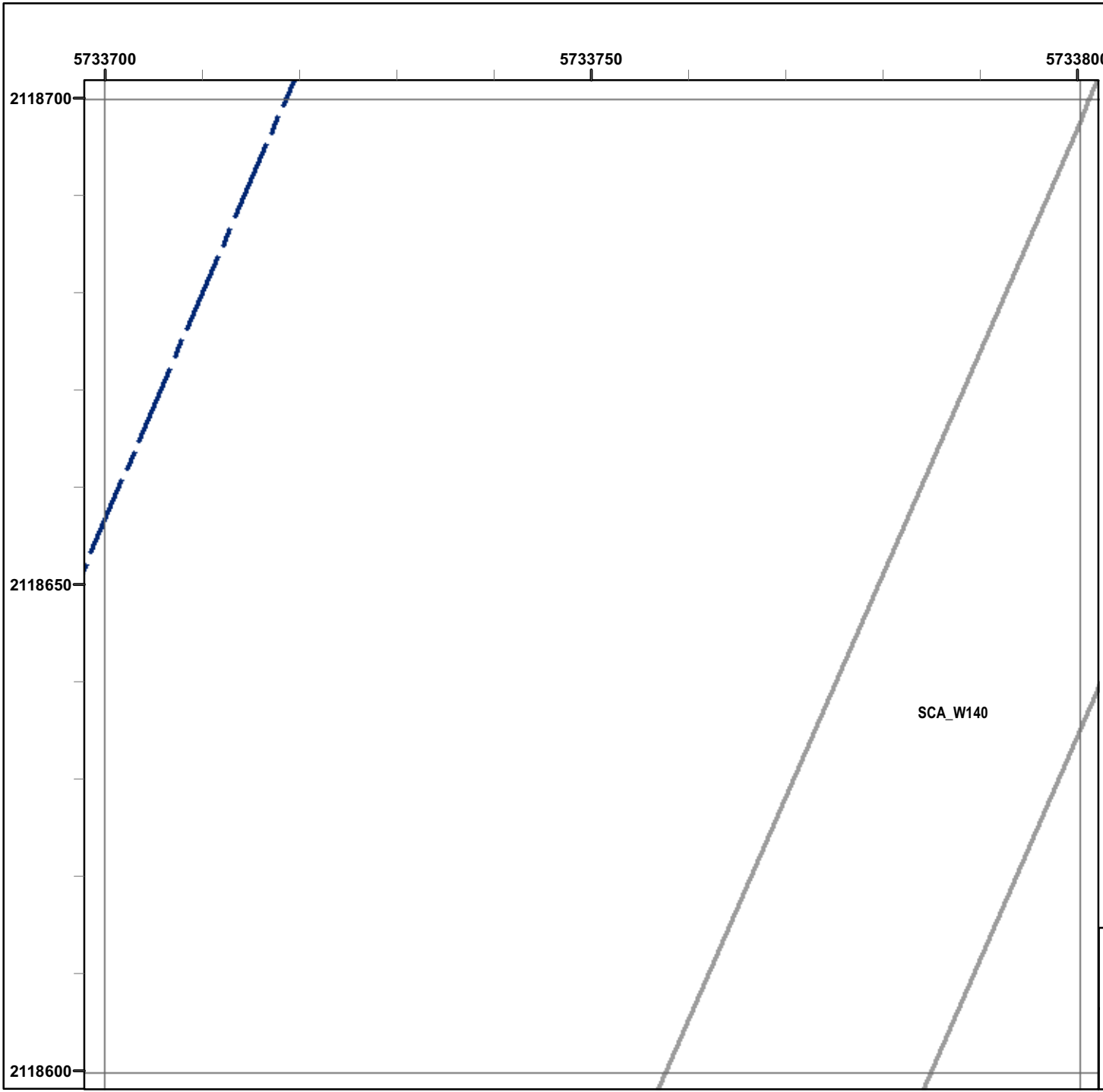


EM61 QC-2 Results
Outside the Roadway Alignment
and Utility Corridor

FORA ESCA RP
 Monterey County, California

Map E2-344

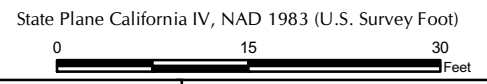
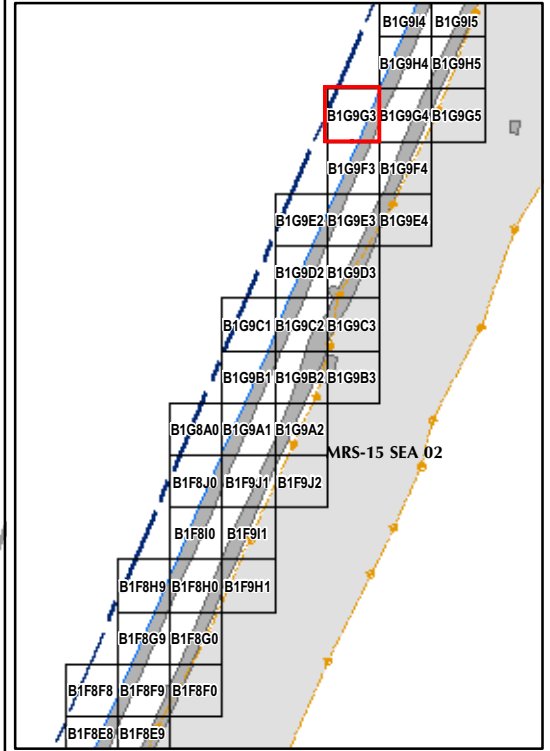
T:\Projects\Seaside\AAR_Outside_Rdwy_UTILITYCorridor\Appendix_EM61QC2_Results\Mapbooks\2010_07_27_SEA_EIM81_OC2Results_MapBook10.mxd - 1/13/2011 @ 3:13:04 PM



Legend

Grid B1G9G3

- 6012 Target Location
- Seaside MRA Boundary
- Roadway Alignment
- SCA Polygons (Investigation Areas)
- Utility Corridor
- MRS Boundary

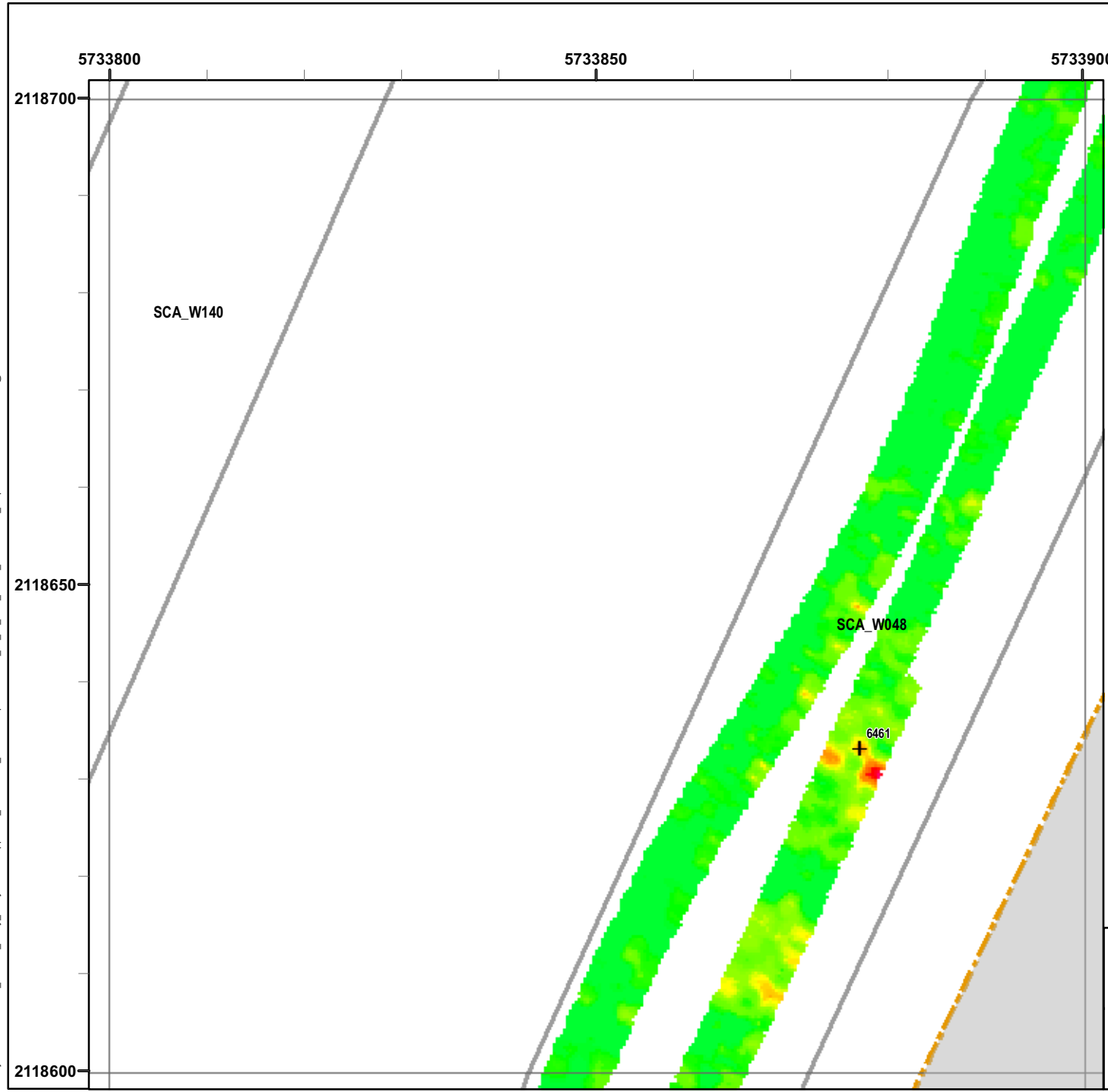


EM61 QC-2 Results
Outside the Roadway Alignment
and Utility Corridor

FORA ESCA RP
Monterey County, California

Map E2-345

T:\Projects\Seaside\AAR_Outside_Roady_UTILITY\Corridor\Appendix_EM61\QC2_Results\Mapbooks\2010_07_27_SEA_EIM81_QC2Results_MapBook10.mxd - 1/13/2011 @ 3:13:04 PM



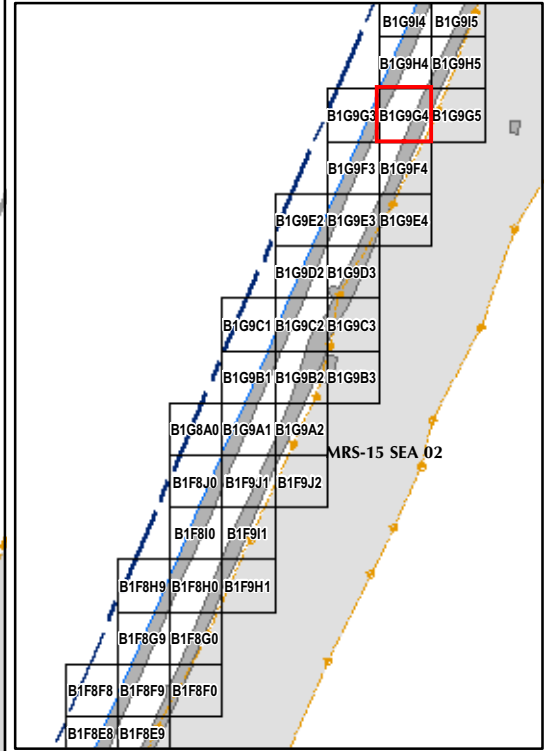
Legend

- 6012 Target Location
- Seaside MRA Boundary
- Roadway Alignment
- SCA Polygons (Investigation Areas)
- Utility Corridor
- MRS Boundary


Response (Stack) mV



Grid B1G9G4



State Plane California IV, NAD 1983 (U.S. Survey Foot)

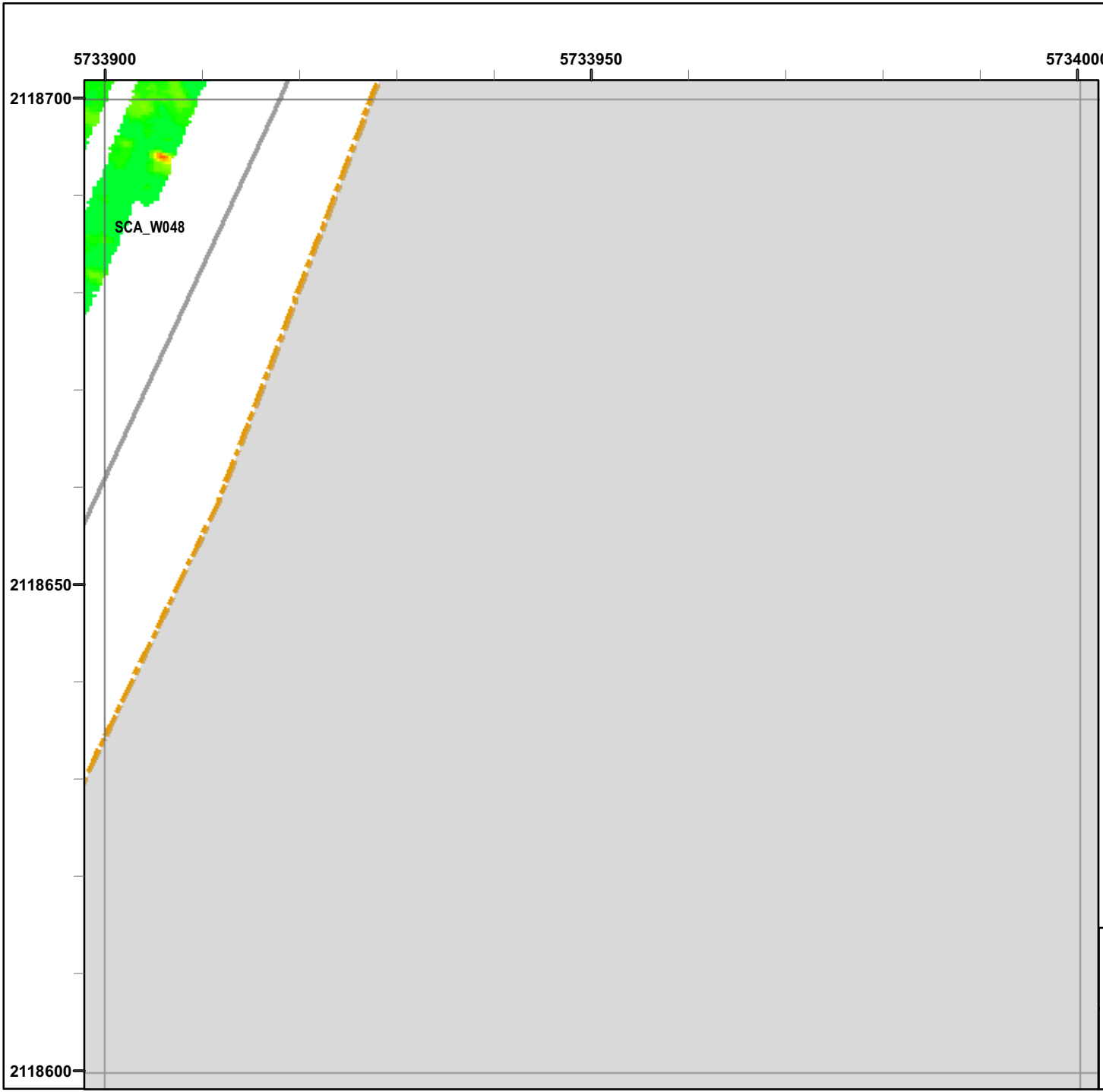


EM61 QC-2 Results
Outside the Roadway Alignment
and Utility Corridor

FORA ESCA RP
 Monterey County, California

Map E2-346


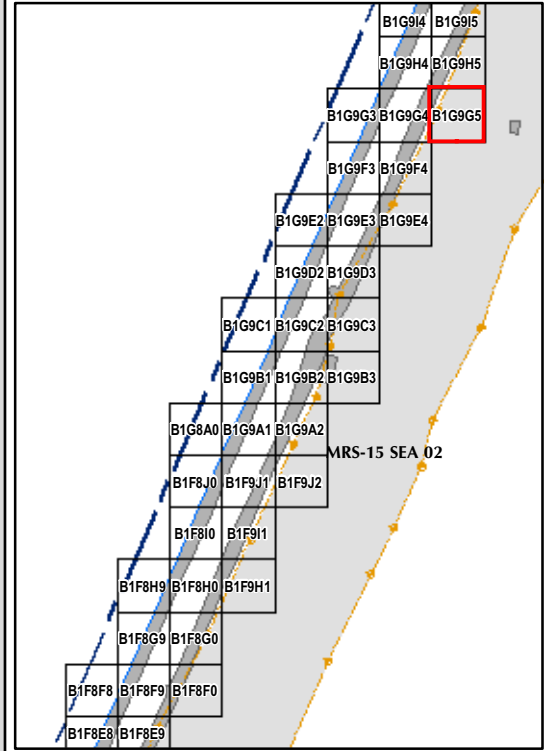
T:\Projects\Seaside\AAR_Outside_Rdwy_UTILITYCorridor\Appendix_EM61QC2_Results\Mapbooks\2010_07_27_SEA_EIM61_QC2Results_MapBook10.mxd - 1/13/2011 @ 3:13:04 PM



Legend

Grid B1G9G5

- 6012 Target Location
- Seaside MRA Boundary
- Roadway Alignment
- SCA Polygons (Investigation Areas)
- Utility Corridor
- MRS Boundary

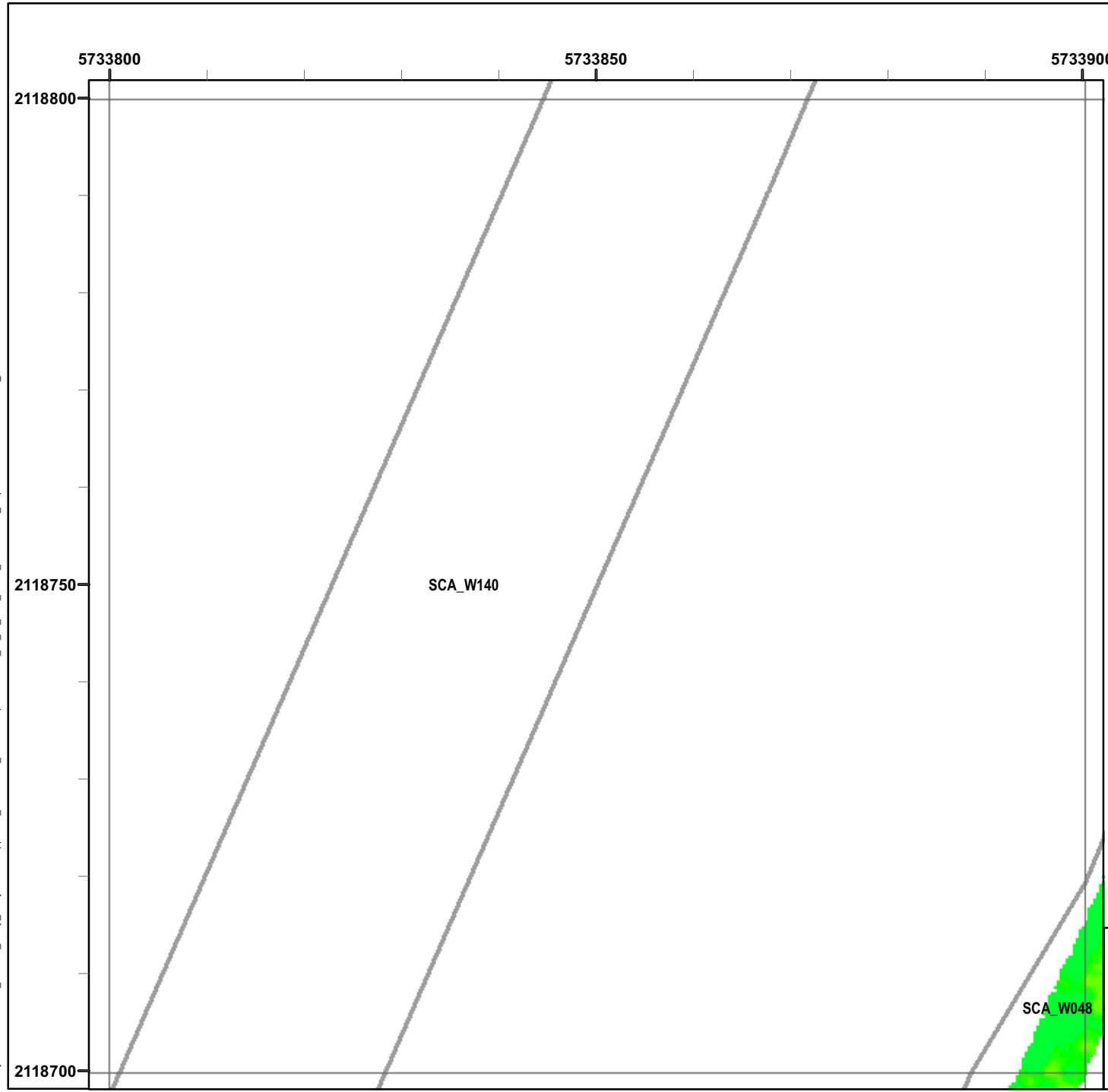


EM61 QC-2 Results
Outside the Roadway Alignment
and Utility Corridor

FORA ESCA RP
Monterey County, California

Map E2-347


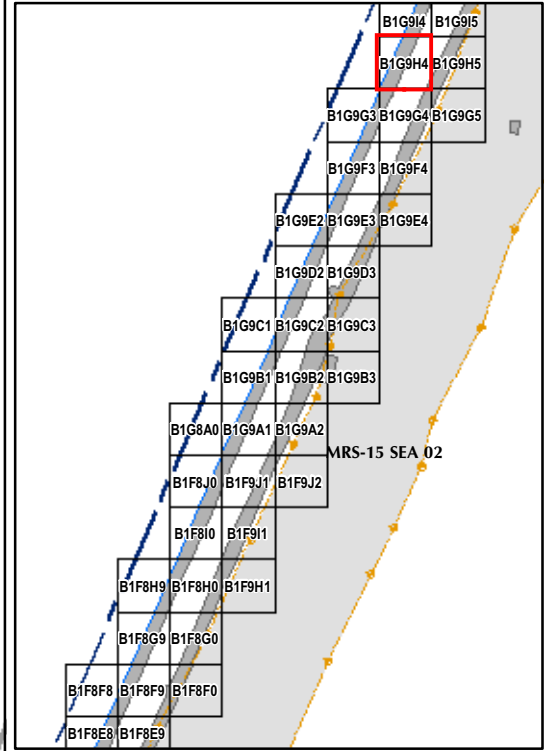
T:\Projects\Seaside\AAR_Outside_Rdwy_UTILITYCorridor\Appendix_EM61\QC2_Results\Mapbooks\2010_07_27_SEA_EM61_QC2Results_MapBook10.mxd - 1/13/2011 @ 3:13:04 PM



Legend

Grid B1G9H4

- 6012 Target Location
- Seaside MRA Boundary
- Roadway Alignment
- SCA Polygons (Investigation Areas)
- Utility Corridor
- MRS Boundary

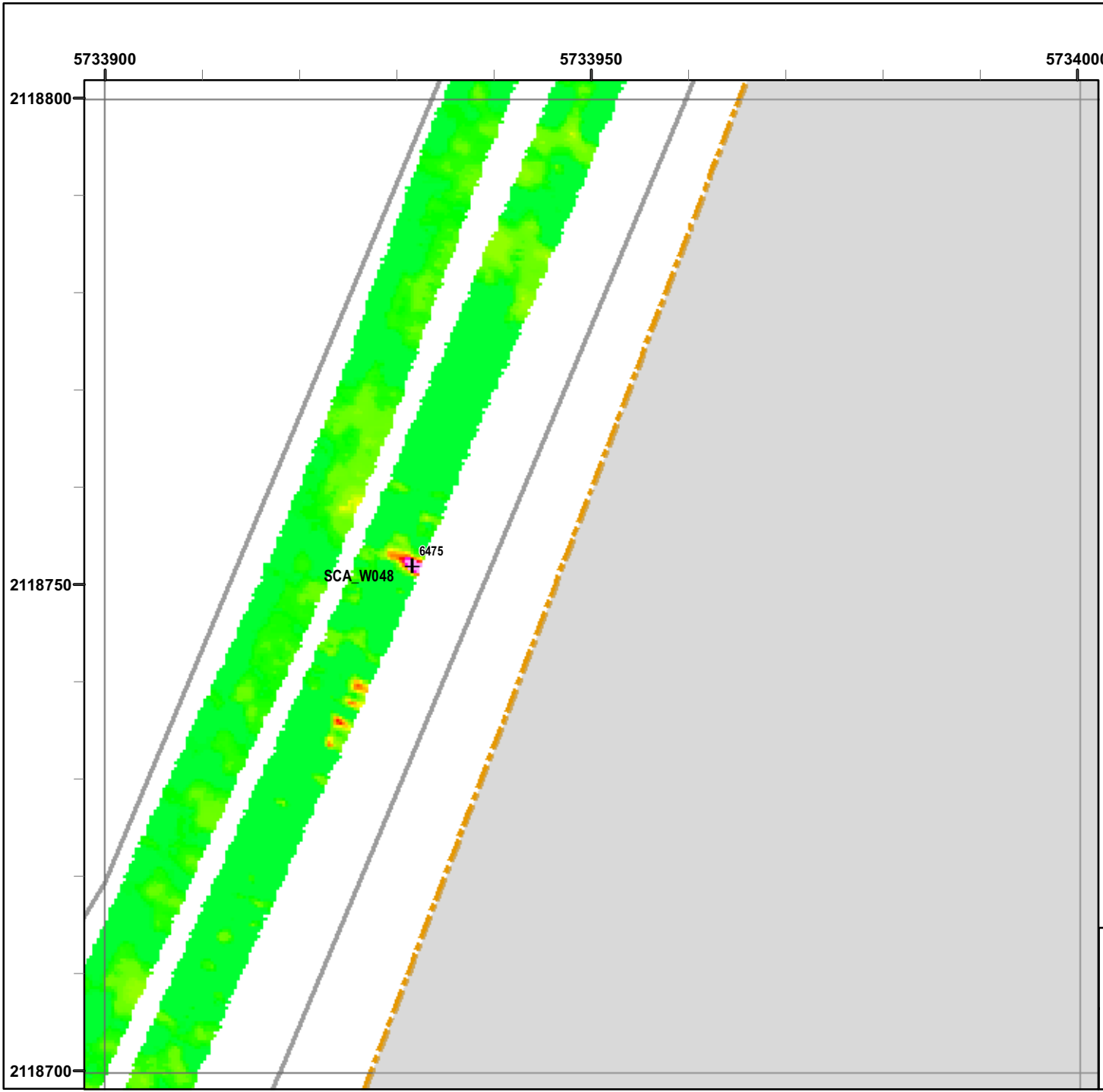


EM61 QC-2 Results
Outside the Roadway Alignment
and Utility Corridor

FORA ESCA RP
 Monterey County, California

Map E2-348


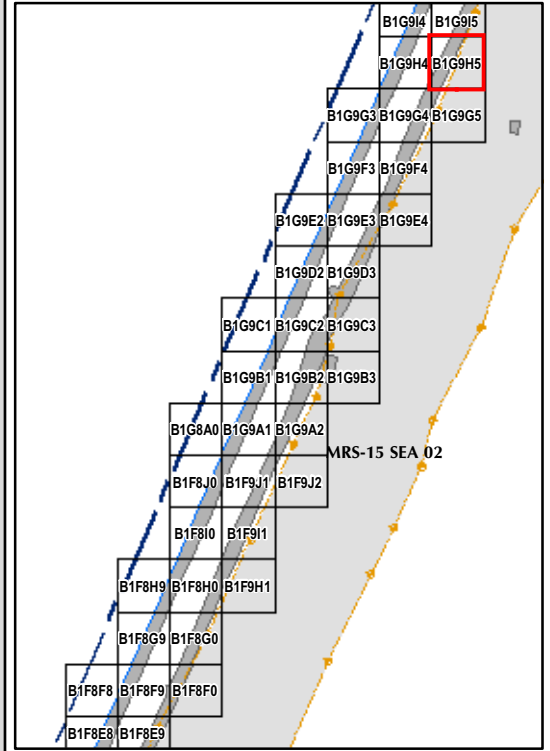
T:\Projects\Seaside\AAR_Outside_Rdwy_UTILITYCorridor\Appendix_EM61QC2_Results\Mapbooks\2010_07_27_SEA_EM61_QC2Results_MapBook10.mxd - 1/13/2011 @ 3:13:04 PM



Legend

Grid B1G9H5

- 6012 Target Location
- Seaside MRA Boundary
- Roadway Alignment
- SCA Polygons (Investigation Areas)
- Utility Corridor
- MRS Boundary




EM61 QC-2 Results
Outside the Roadway Alignment
and Utility Corridor

FORA ESCA RP
 Monterey County, California

Map E2-349

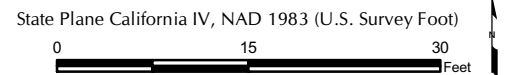
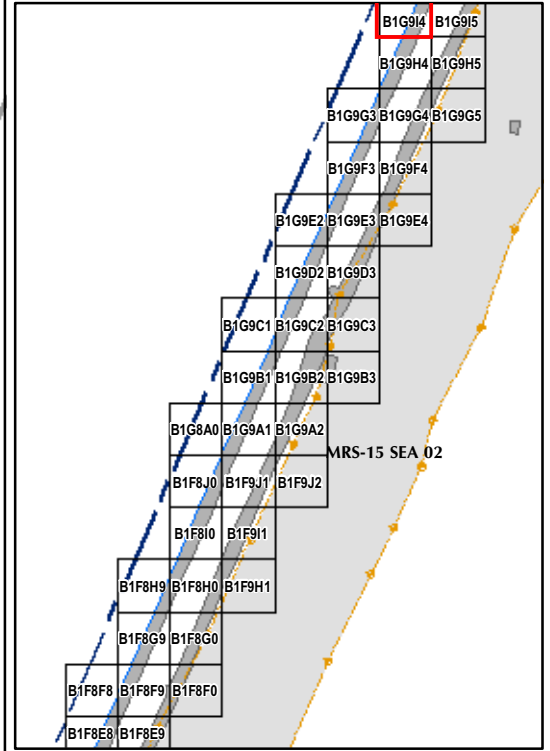
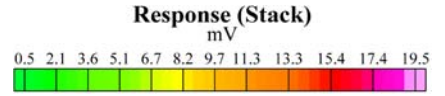
T:\Projects\Seaside\AAR_Outside_Rdwy_UTILITYCorridor\Appendix_EM61QC2_Results\Mapbooks\2010_07_27_SEA_EM61_QC2Results_MapBook10.mxd - 1/13/2011 @ 3:13:04 PM



Legend

Grid B1G9I4

- 6012 Target Location
- Seaside MRA Boundary
- Roadway Alignment
- SCA Polygons (Investigation Areas)
- Utility Corridor
- MRS Boundary

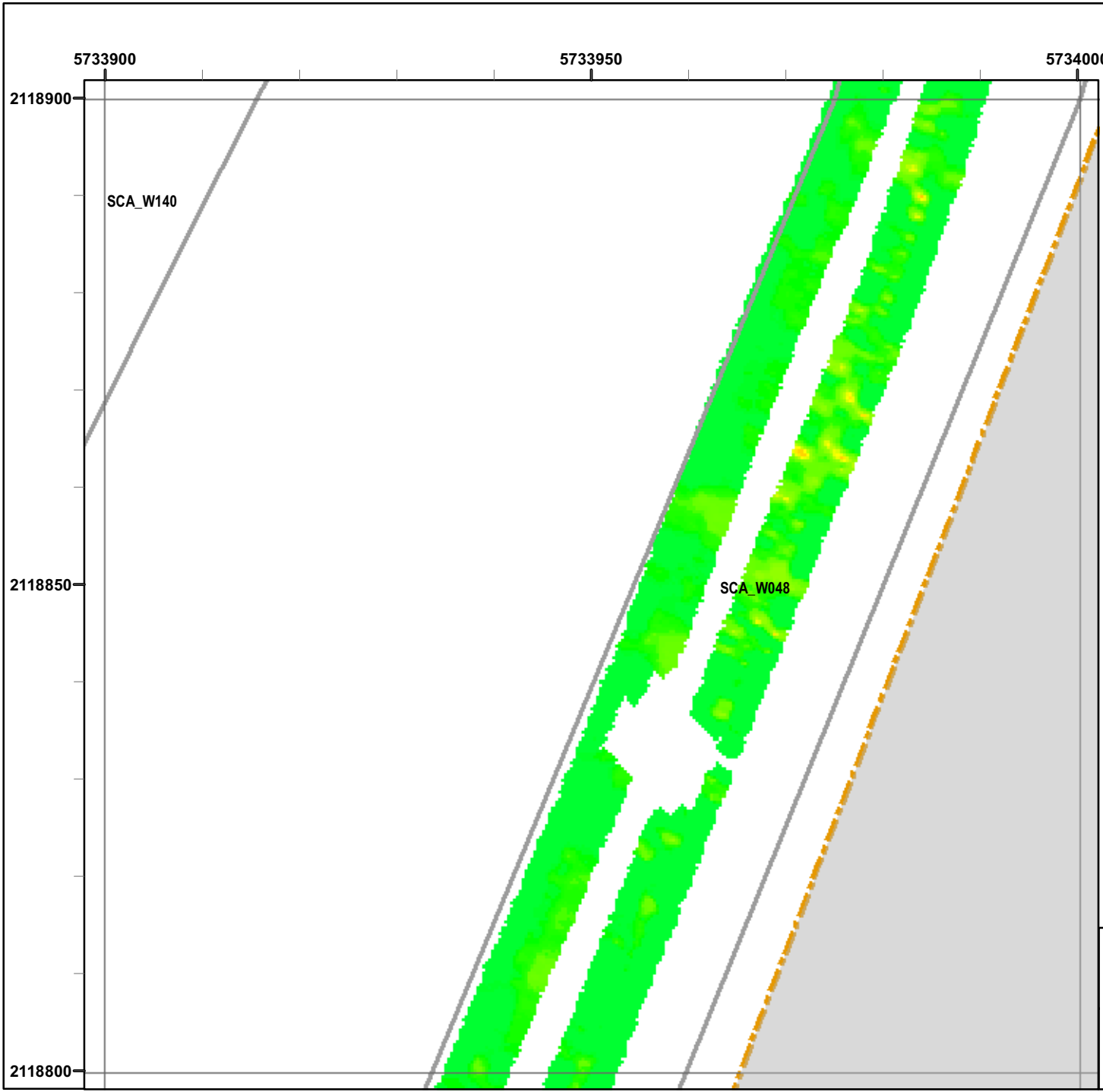


EM61 QC-2 Results
Outside the Roadway Alignment
and Utility Corridor

FORA ESCA RP
Monterey County, California

Map E2-350


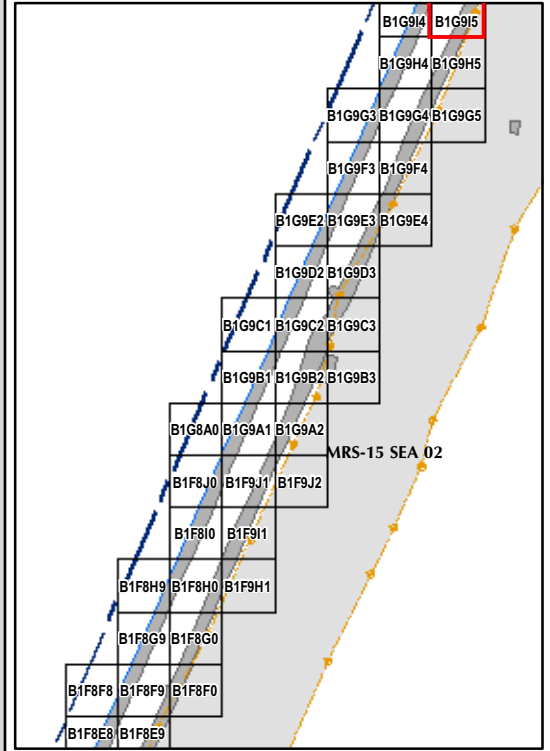
T:\Projects\Seaside\AAR_Outside_Roady_UTILITY\Corridor\Appendix_EM61QC2_Results\Mapbooks\2010_07_27_SEA_EM61_QC2Results_MapBook10.mxd - 1/13/2011 @ 3:13:04 PM



Legend

Grid B1G9I5

- 6012 Target Location
- Seaside MRA Boundary
- Roadway Alignment
- SCA Polygons (Investigation Areas)
- Utility Corridor
- MRS Boundary

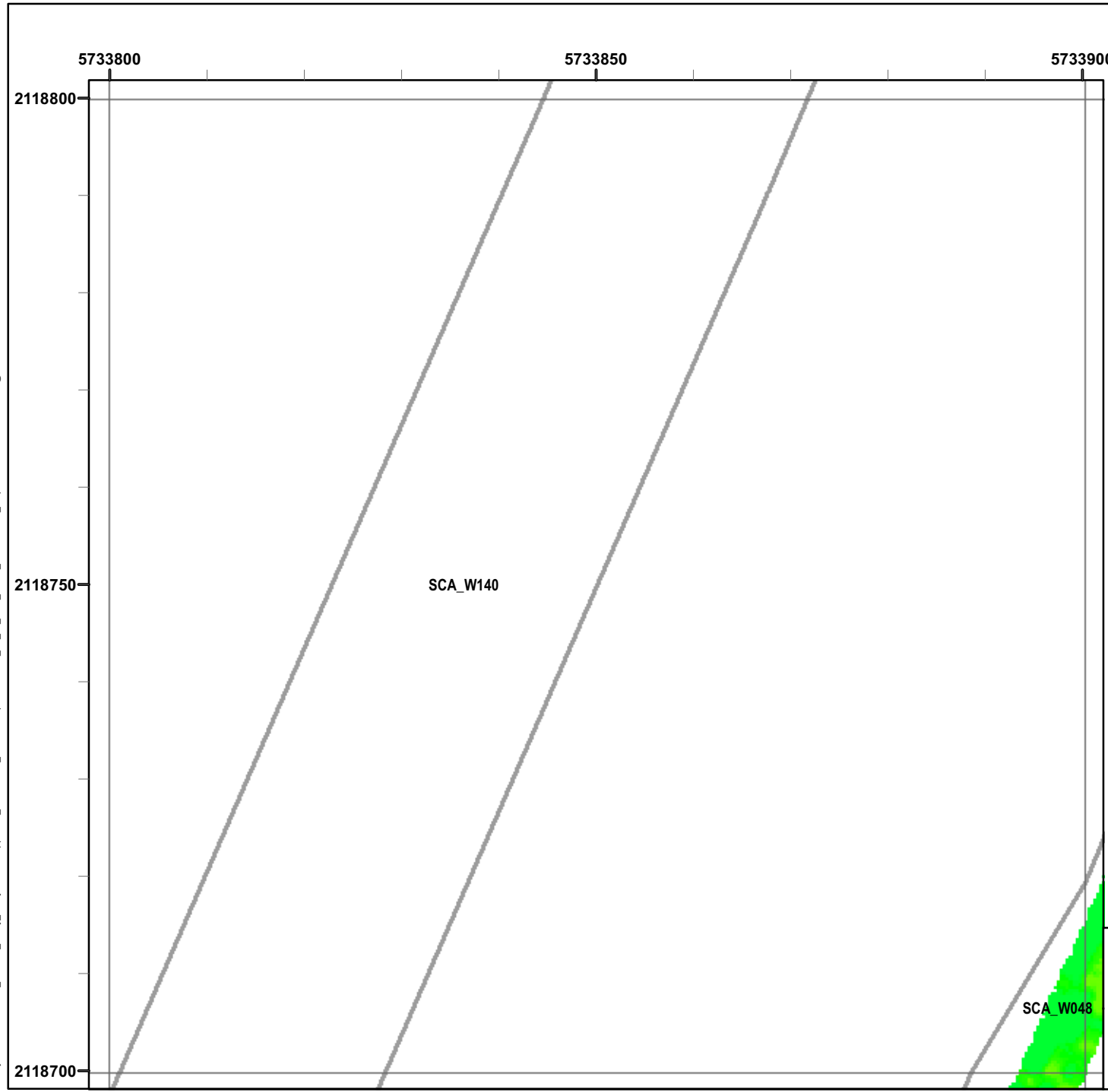


EM61 QC-2 Results
Outside the Roadway Alignment
and Utility Corridor

FORA ESCA RP
Monterey County, California

Map E2-351

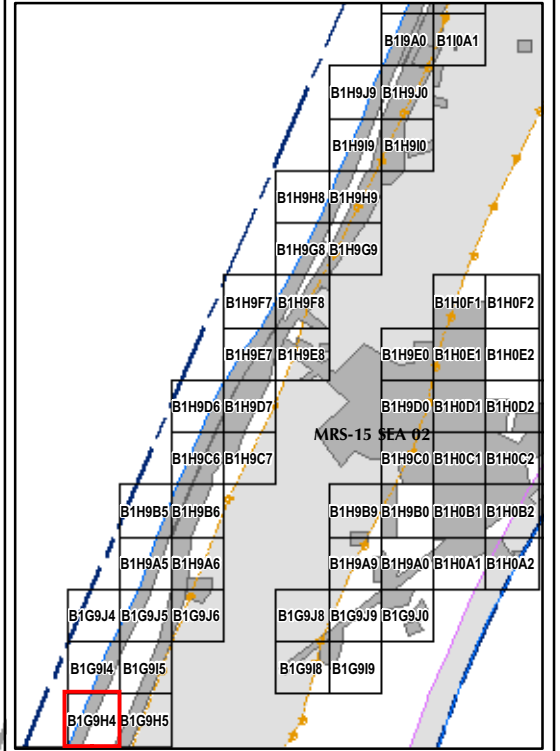
T:\Projects\Seaside\AAR_Outside_Rdwy_UTILITYCorridor\Appendix_EM61\QC2_Results_MapBooks\2010_07_27_SEA_EIM61_QC2Results_MapBook11.mxd - 1/18/2011 @ 10:26:32 AM



Legend

Grid B1G9H4

- 6012 Target Location
- Seaside MRA Boundary
- Roadway Alignment
- SCA Polygons (Investigation Areas)
- Utility Corridor
- MRS Boundary



State Plane California IV, NAD 1983 (U.S. Survey Foot)

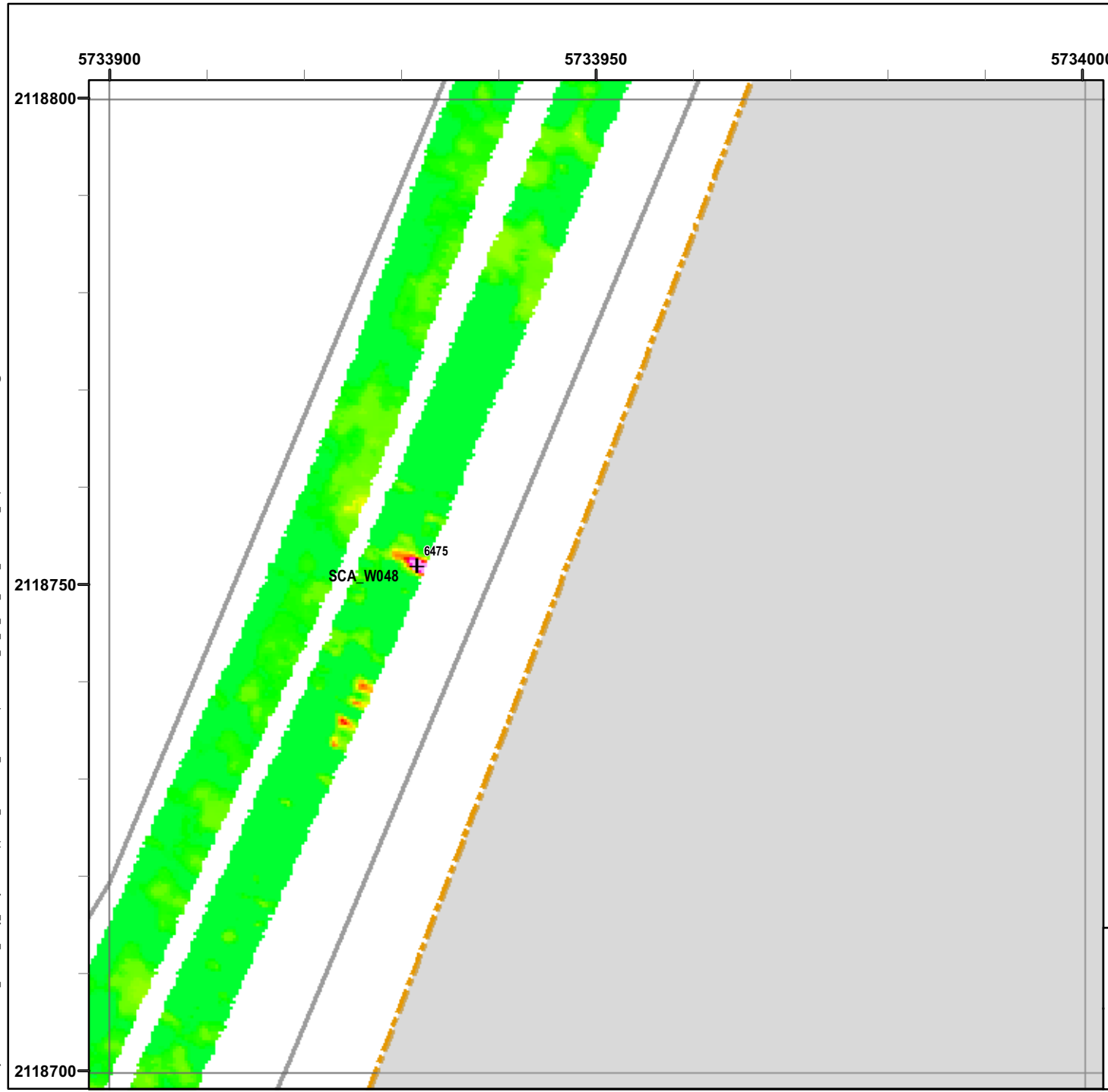


EM61 QC-2 Results
Outside the Roadway Alignment
and Utility Corridor

FORA ESCA RP
Monterey County, California

Map E2-352


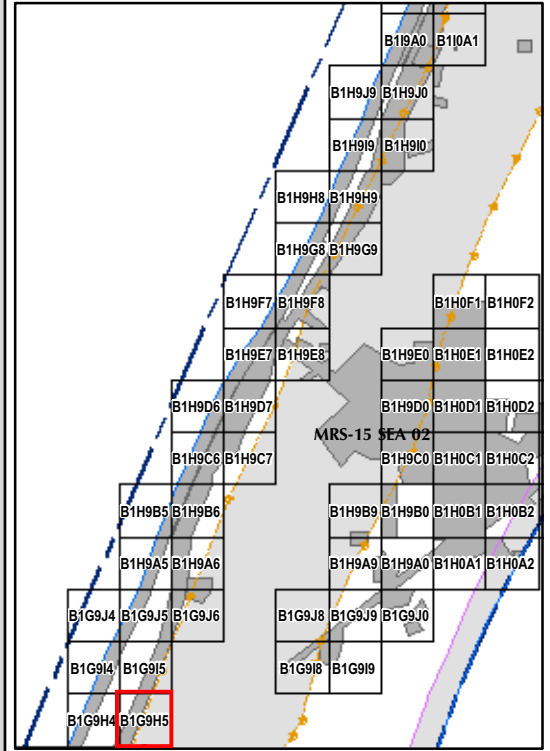
T:\Projects\Seaside\AAR_Outside_Rdwy_UTILITYCorridor\Appendix_EM61\QC2_Results_MapBooks\2010_07_27_SEA_EM61_QC2Results_MapBook11.mxd - 1/18/2011 @ 10:26:32 AM



Legend

Grid B1G9H5

- 6012 Target Location
- Seaside MRA Boundary
- Roadway Alignment
- SCA Polygons (Investigation Areas)
- Utility Corridor
- MRS Boundary




EM61 QC-2 Results
Outside the Roadway Alignment
and Utility Corridor

FORA ESCA RP
Monterey County, California

Map E2-353

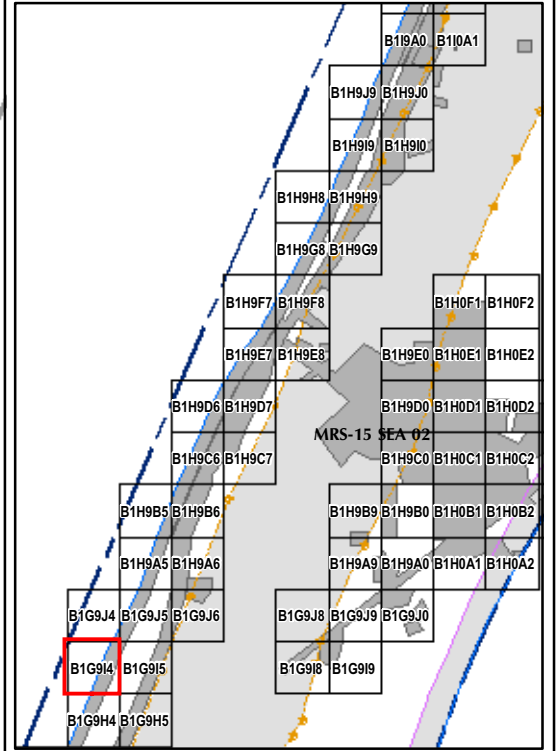
T:\Projects\Seaside\AAR_Outside_Rdwy_UTILITYCorridor\Appendix_EM61\QC2_Results_MapBooks\2010_07_27_SEA_EIM61_QC2Results_MapBook11.mxd - 1/18/2011 @ 10:26:32 AM



Legend

Grid B1G9I4

- 6012 Target Location
- Seaside MRA Boundary
- Roadway Alignment
- SCA Polygons (Investigation Areas)
- Utility Corridor
- MRS Boundary



State Plane California IV, NAD 1983 (U.S. Survey Foot)

0 15 30 Feet

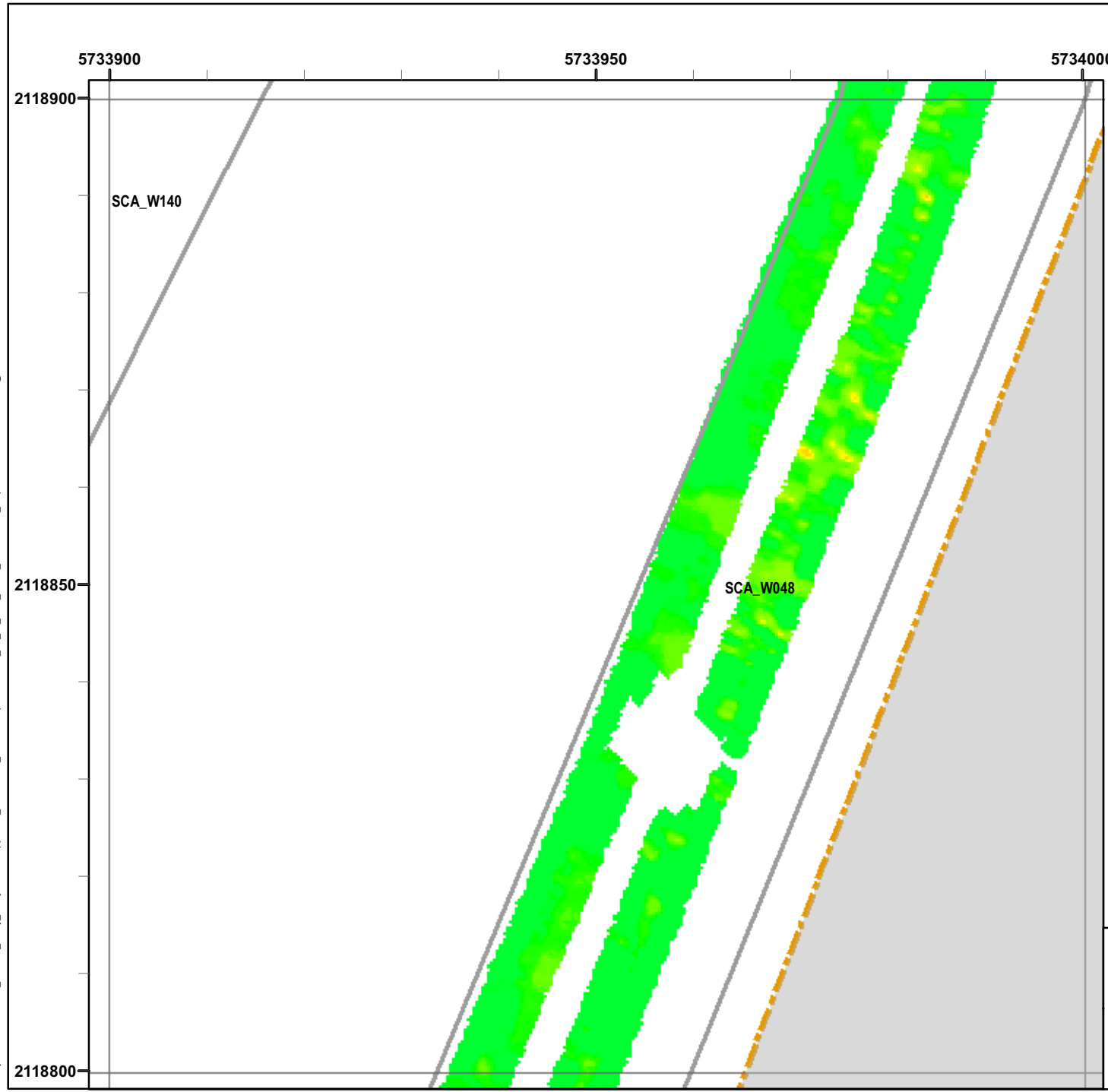


EM61 QC-2 Results
Outside the Roadway Alignment
and Utility Corridor

FORA ESCA RP
Monterey County, California

Map E2-354

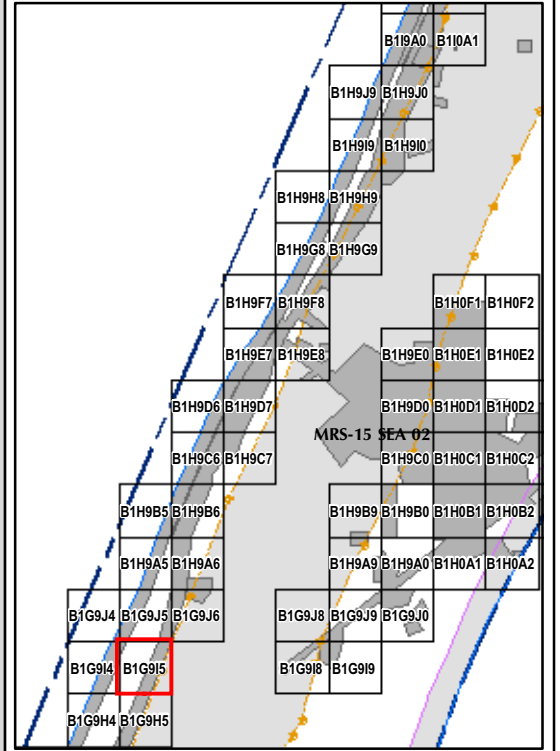
T:\Projects\Seaside\AAR_Outside_Rdwy_UTILITYCorridor\Appendix_EM61\QC2_Results (Mapbooks)\2010_07_27_SEA_EM61_QC2Results_MapBook11.mxd - 1/18/2011 @ 10:26:32 AM



Legend

Grid B1G9I5

- 6012 Target Location
- Seaside MRA Boundary
- Roadway Alignment
- SCA Polygons (Investigation Areas)
- Utility Corridor
- MRS Boundary



State Plane California IV, NAD 1983 (U.S. Survey Foot)

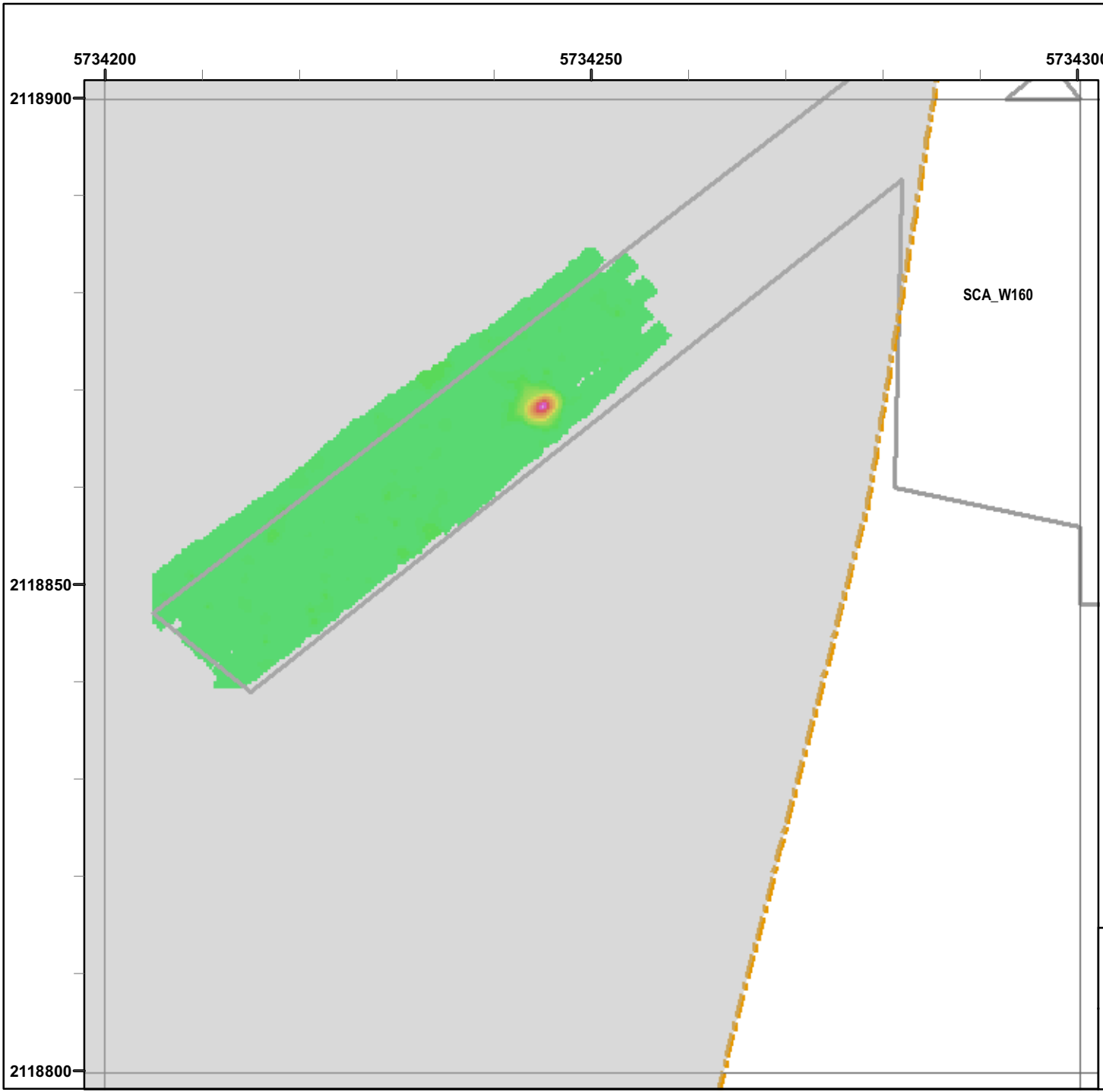


EM61 QC-2 Results
Outside the Roadway Alignment
and Utility Corridor

FORA ESCA RP
Monterey County, California

Map E2-355

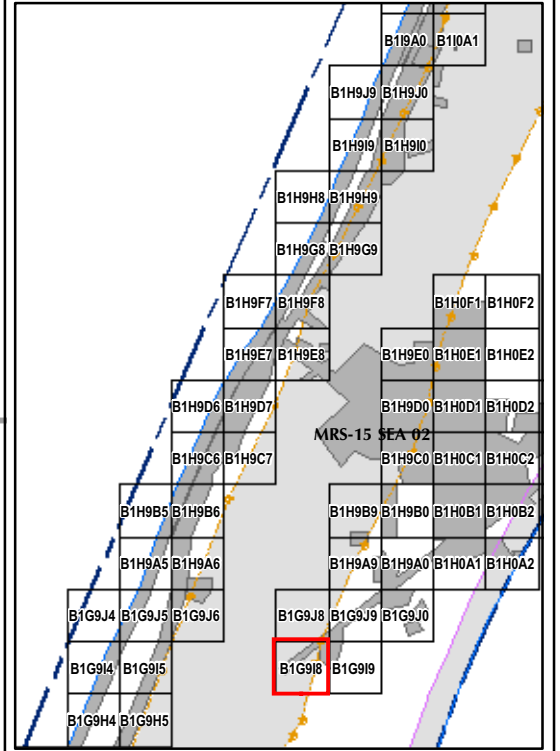
T:\Projects\Seaside\AAR_Outside_Rdwy_UTILITYCorridor\Appendix_EM61\QC2_Results_MapBooks\2010_07_27_SEA_EIM61_QC2Results_MapBook11.mxd - 1/18/2011 @ 10:26:32 AM



Legend

Grid B1G9I8

- 6012 Target Location
- Seaside MRA Boundary
- Roadway Alignment
- SCA Polygons (Investigation Areas)
- Utility Corridor
- MRS Boundary



State Plane California IV, NAD 1983 (U.S. Survey Foot)

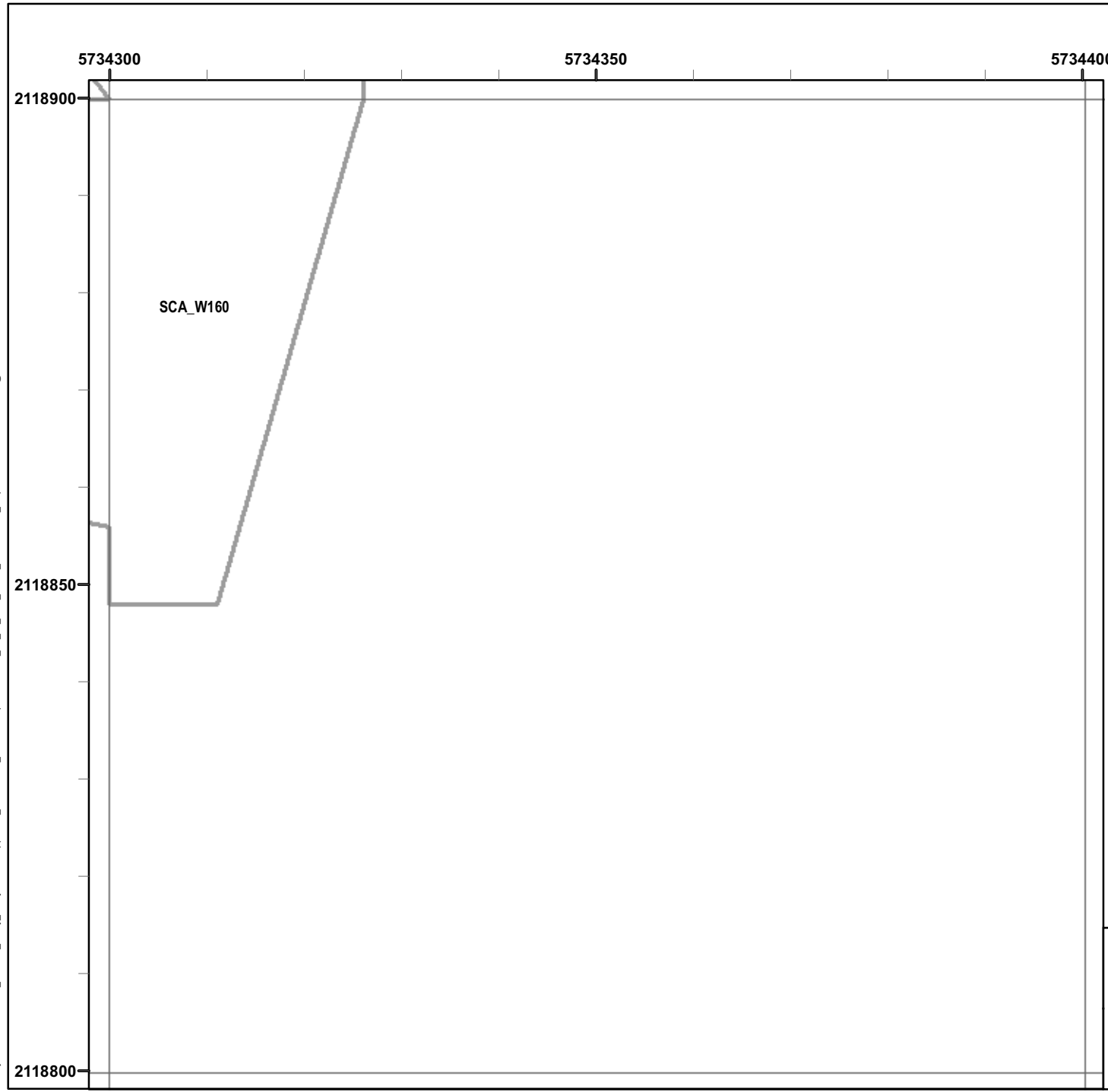


EM61 QC-2 Results
Outside the Roadway Alignment
and Utility Corridor

FORA ESCA RP
Monterey County, California

Map E2-356


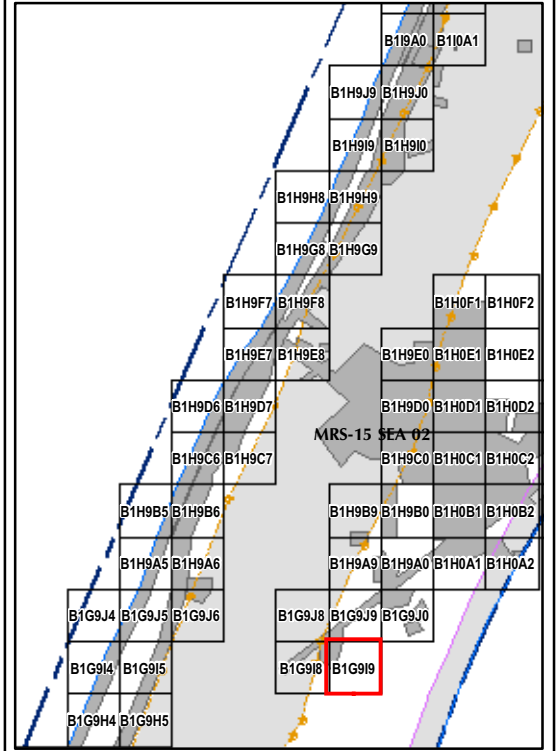
T:\Projects\Seaside\AAR_Outside_Rdwy_UTILITYCorridor\Appendix_EM61\QC2_Results (Mapbooks)\2010_07_27_SEA_EIM61_QC2Results_MapBook11.mxd - 1/18/2011 @ 10:26:32 AM



Legend

Grid B1G919

- 6012 Target Location
- Seaside MRA Boundary
- Roadway Alignment
- SCA Polygons (Investigation Areas)
- Utility Corridor
- MRS Boundary

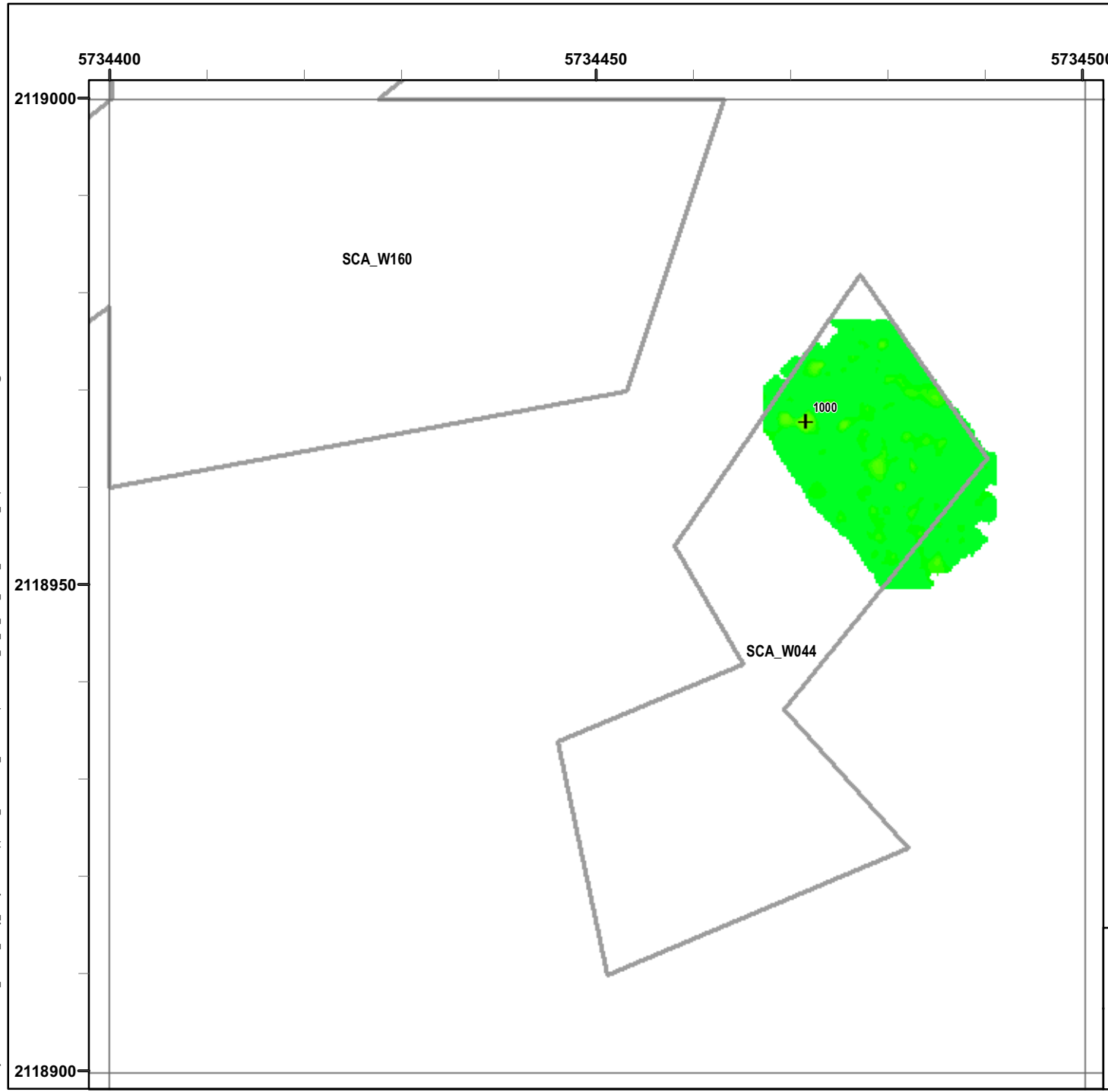


EM61 QC-2 Results
Outside the Roadway Alignment
and Utility Corridor

FORA ESCA RP
Monterey County, California

Map E2-357

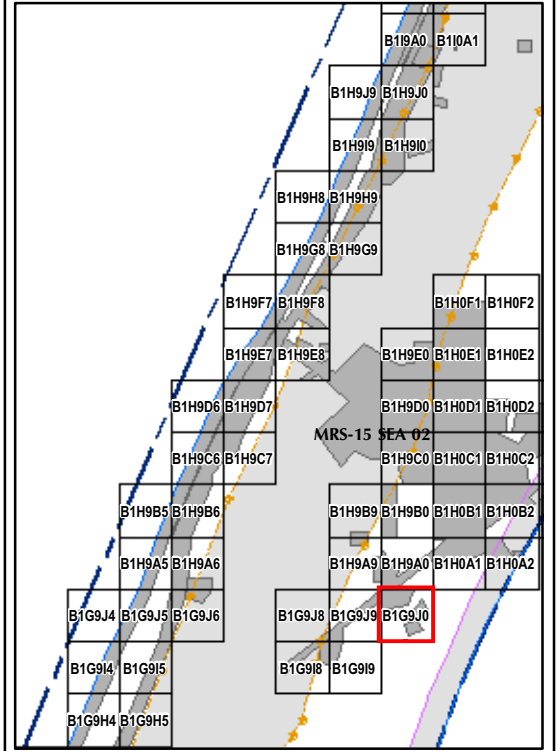
T:\Projects\Seaside\AAR_Outside_Rdwy_UTILITYCorridor\Appendix_EM61\QC2_Results_MapBooks\2010_07_27_SEA_EIM61_QC2Results_MapBook11.mxd - 1/18/2011 @ 10:26:32 AM



Legend

Grid B1G9J0

- 6012 Target Location
- Seaside MRA Boundary
- Roadway Alignment
- SCA Polygons (Investigation Areas)
- Utility Corridor
- MRS Boundary



State Plane California IV, NAD 1983 (U.S. Survey Foot)

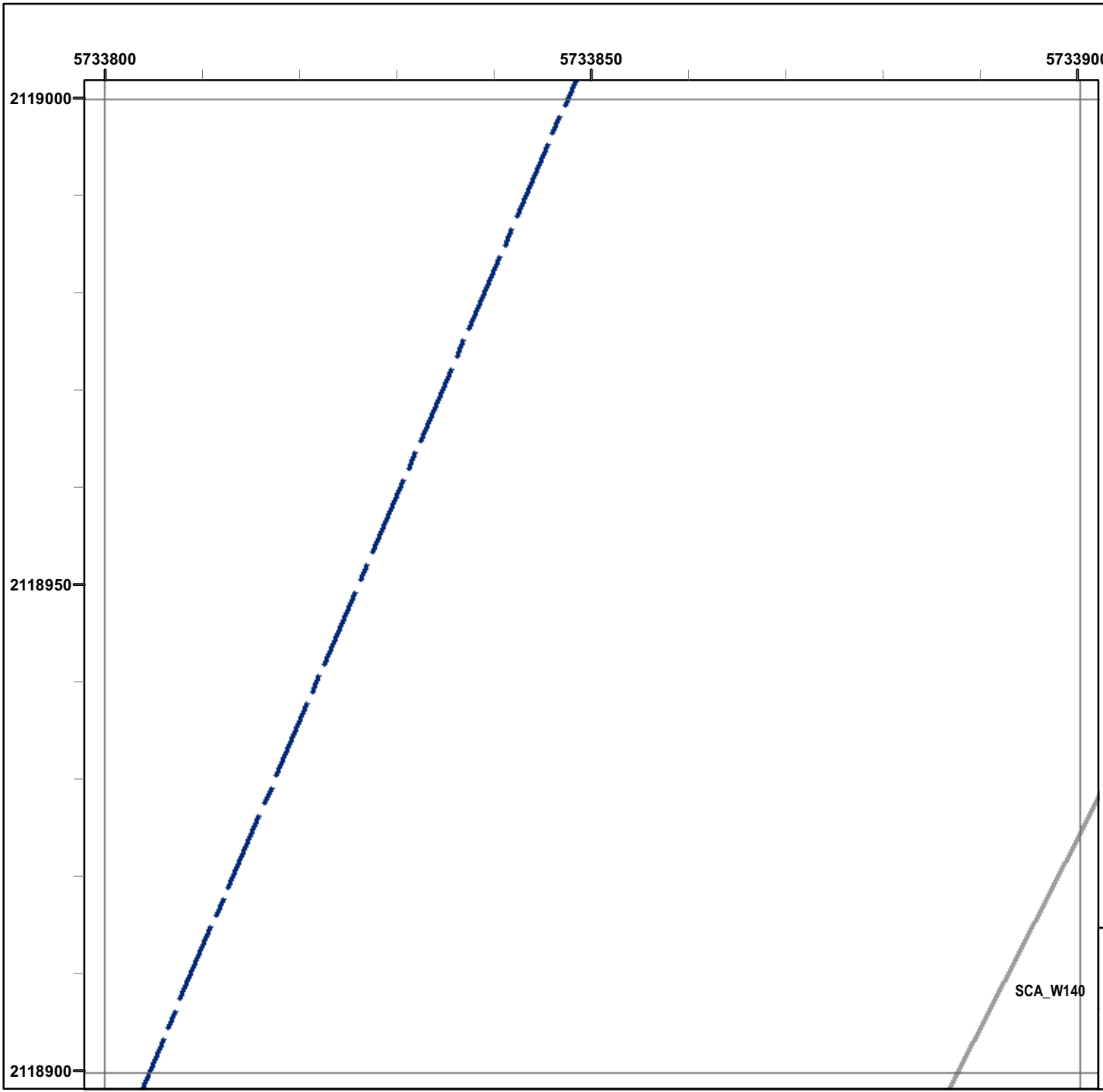


EM61 QC-2 Results
Outside the Roadway Alignment
and Utility Corridor

FORA ESCA RP
Monterey County, California

Map E2-358

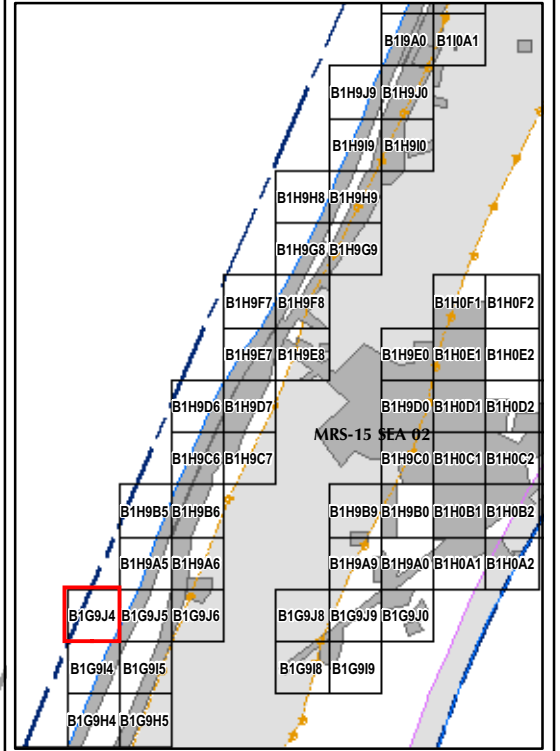
T:\Projects\Seaside\AAR_Outside_Rdwy_UTILITYCorridor\Appendix_EM61\QC2_Results_MapBooks\2010_07_27_SEA_EIM61_QC2Results_MapBook11.mxd - 1/18/2011 @ 10:26:32 AM




Legend

Grid B1G9J4

- 6012 Target Location
- Seaside MRA Boundary
- Roadway Alignment
- SCA Polygons (Investigation Areas)
- Utility Corridor
- MRS Boundary



State Plane California IV, NAD 1983 (U.S. Survey Foot)



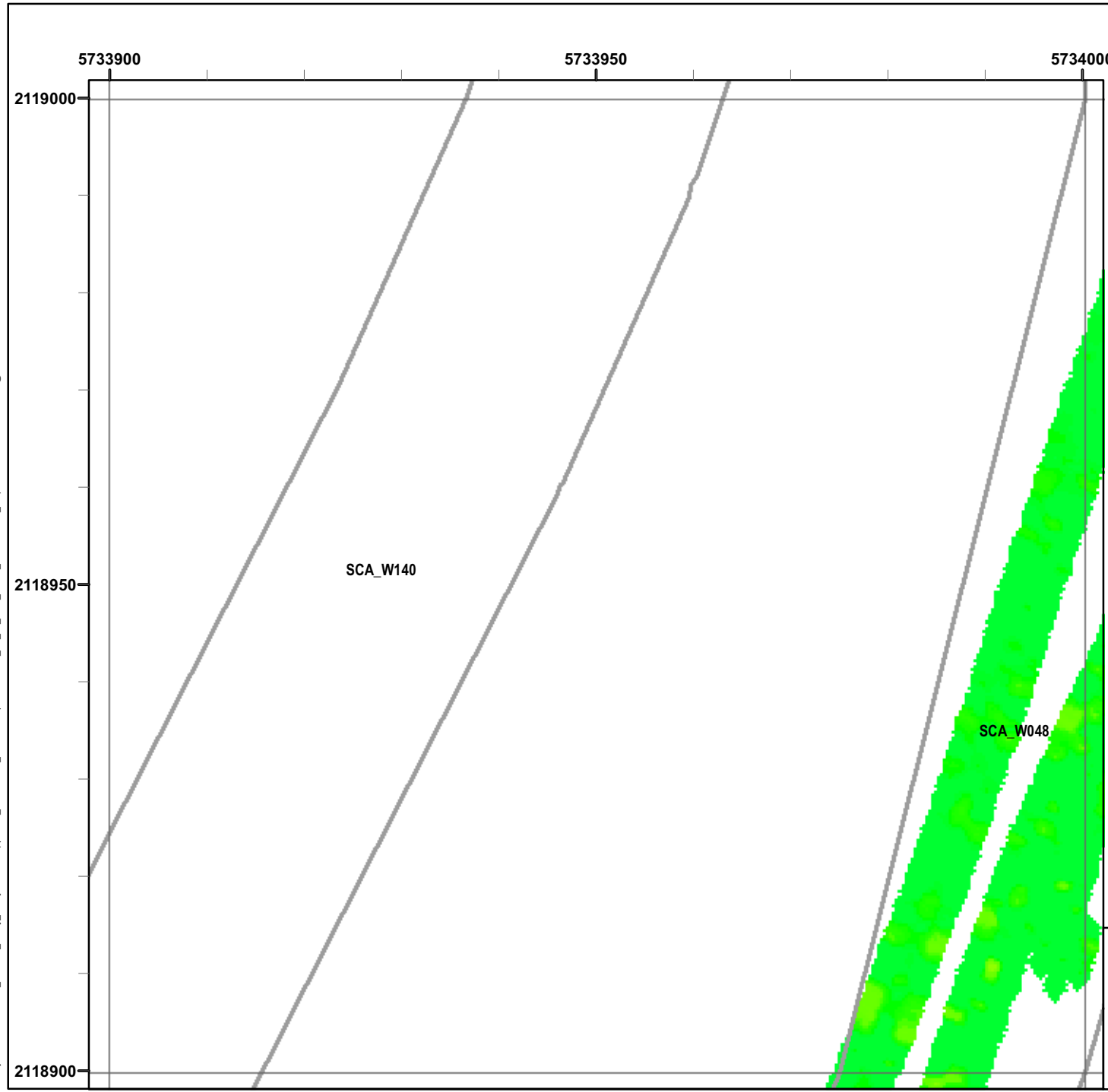
EM61 QC-2 Results
Outside the Roadway Alignment
and Utility Corridor

FORA ESCA RP
Monterey County, California

Map E2-359

SCA_W140


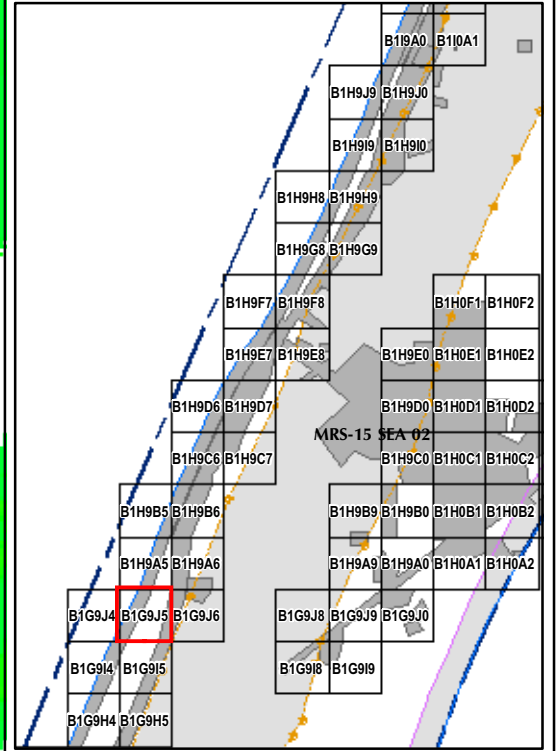
T:\Projects\Seaside\AAR_Outside_Rdwy_UTILITYCorridor\Appendix_EM61\QC2_Results_MapBooks\2010_07_27_SEA_EIM61_QC2Results_MapBook11.mxd - 1/18/2011 @ 10:26:32 AM



Legend

Grid B1G9J5

- 6012
+ Target Location
- Seaside MRA Boundary
- Roadway Alignment
- SCA Polygons (Investigation Areas)
- Utility Corridor
- MRS Boundary

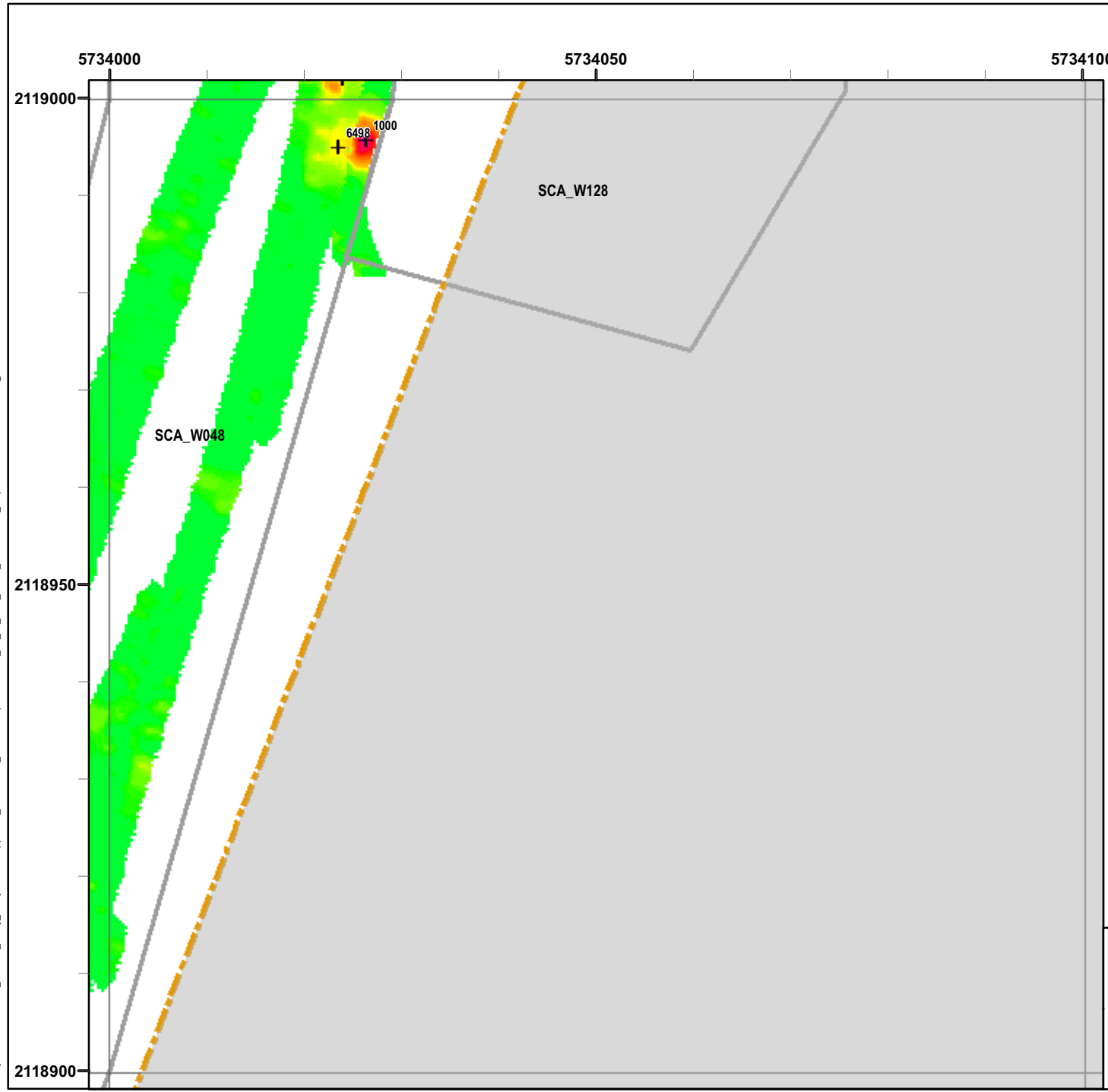


EM61 QC-2 Results
Outside the Roadway Alignment
and Utility Corridor

FORA ESCA RP
 Monterey County, California

Map E2-360


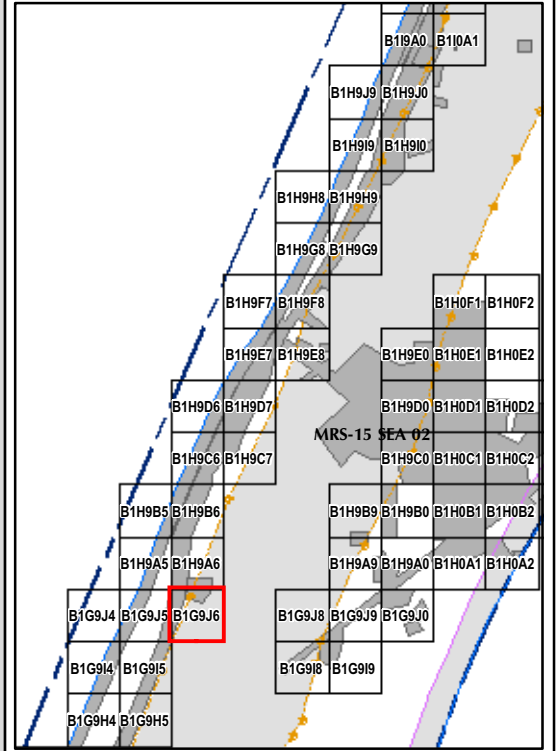
T:\Projects\Seaside\AAR_Outside_Rdwy_UTILITYCorridor\Appendix_EM61\QC2_Results_MapBooks\2010_07_27_SEA_EIM61_QC2Results_MapBook11.mxd - 1/18/2011 @ 10:26:32 AM



Legend

Grid B1G9J6

- 6012 Target Location
- Seaside MRA Boundary
- Roadway Alignment
- SCA Polygons (Investigation Areas)
- Utility Corridor
- MRS Boundary



EM61 QC-2 Results
Outside the Roadway Alignment
and Utility Corridor

FORA ESCA RP
 Monterey County, California

Map E2-361

T:\Projects\Seaside\AAR_Outside_Rdwy_UTILITYCorridor\Appendix_EM61\QC2_Results_MapBooks\2010_07_27_SEA_EIM61_QC2Results_MapBook11.mxd - 1/18/2011 @ 10:26:32 AM

5734200

5734250

5734300







2119000

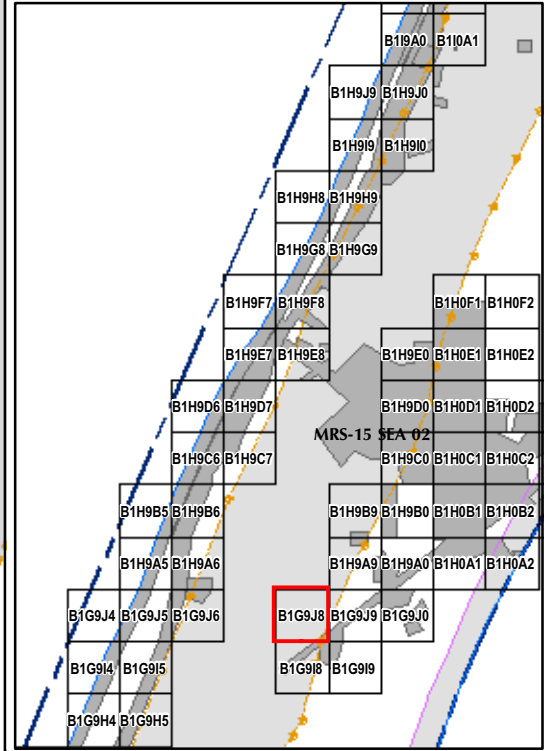
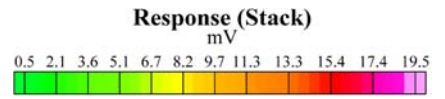
2118950

2118900


Legend

Grid B1G9J8

-  6012 Target Location
-  Seaside MRA Boundary
-  Roadway Alignment
-  SCA Polygons (Investigation Areas)
-  Utility Corridor
-  MRS Boundary



State Plane California IV, NAD 1983 (U.S. Survey Foot)



EM61 QC-2 Results
Outside the Roadway Alignment
and Utility Corridor

FORA ESCA RP
Monterey County, California

Map E2-362

SCA_W160

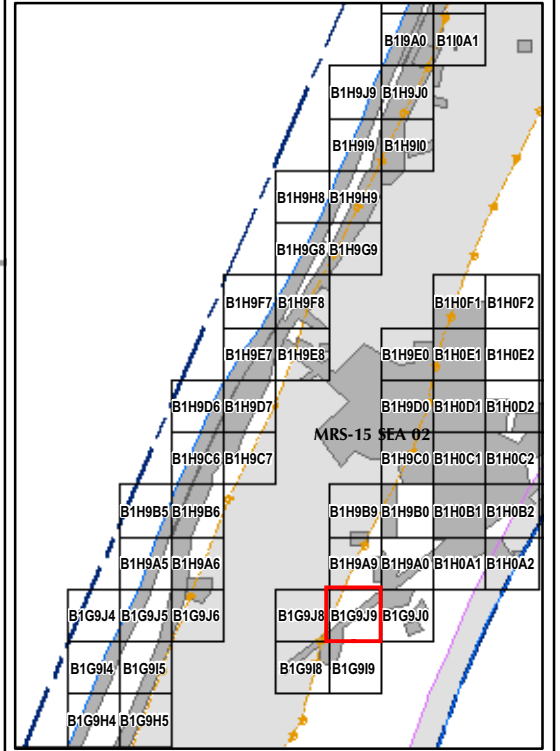
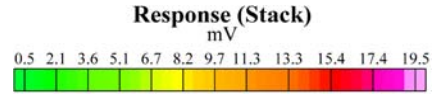
T:\Projects\Seaside\AAR_Outside_Rdwy_UTILITYCorridor\Appendix_EM61\QC2_Results_MapBooks\2010_07_27_SEA_EIM61_QC2Results_MapBook11.mxd - 1/18/2011 @ 10:26:32 AM



Legend

Grid B1G9J9

- 6012 Target Location
- Seaside MRA Boundary
- Roadway Alignment
- SCA Polygons (Investigation Areas)
- Utility Corridor
- MRS Boundary



State Plane California IV, NAD 1983 (U.S. Survey Foot)

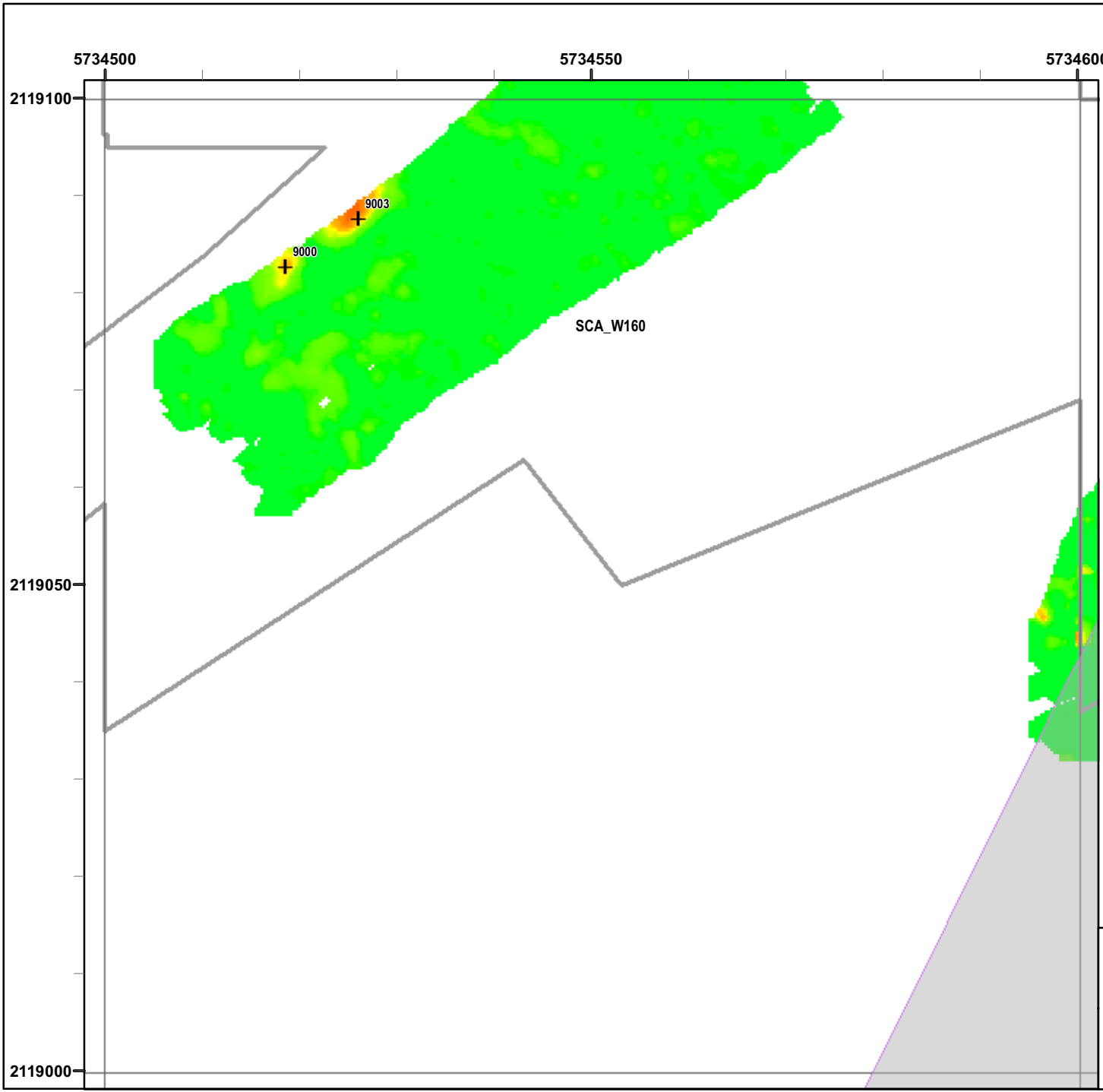


EM61 QC-2 Results
Outside the Roadway Alignment
and Utility Corridor

FORA ESCA RP
Monterey County, California

Map E2-363

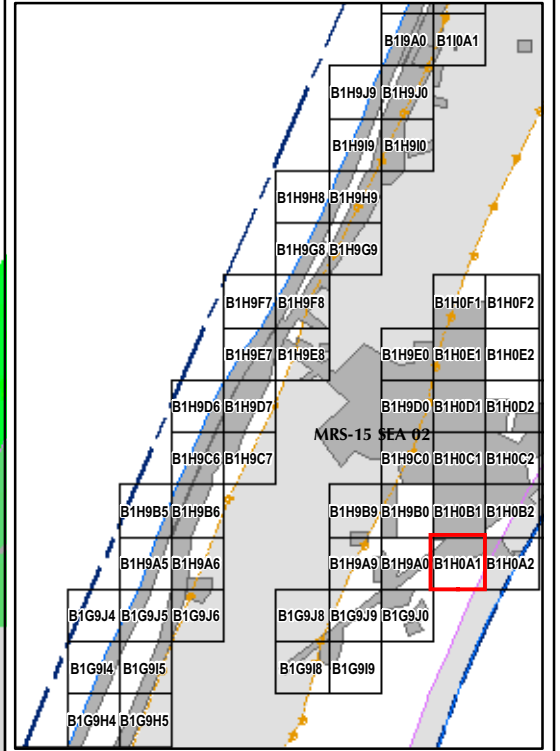
T:\Projects\Seaside\AAR_Outside_Rdwy_UTILITYCorridor\Appendix_EM61\QC2_Results_MapBooks\2010_07_27_SEA_EM61_QC2Results_MapBook11.mxd - 1/18/2011 @ 10:26:32 AM




Legend

Grid B1H0A1

- 6012 Target Location
- Seaside MRA Boundary
- Roadway Alignment
- SCA Polygons (Investigation Areas)
- Utility Corridor
- MRS Boundary



State Plane California IV, NAD 1983 (U.S. Survey Foot)

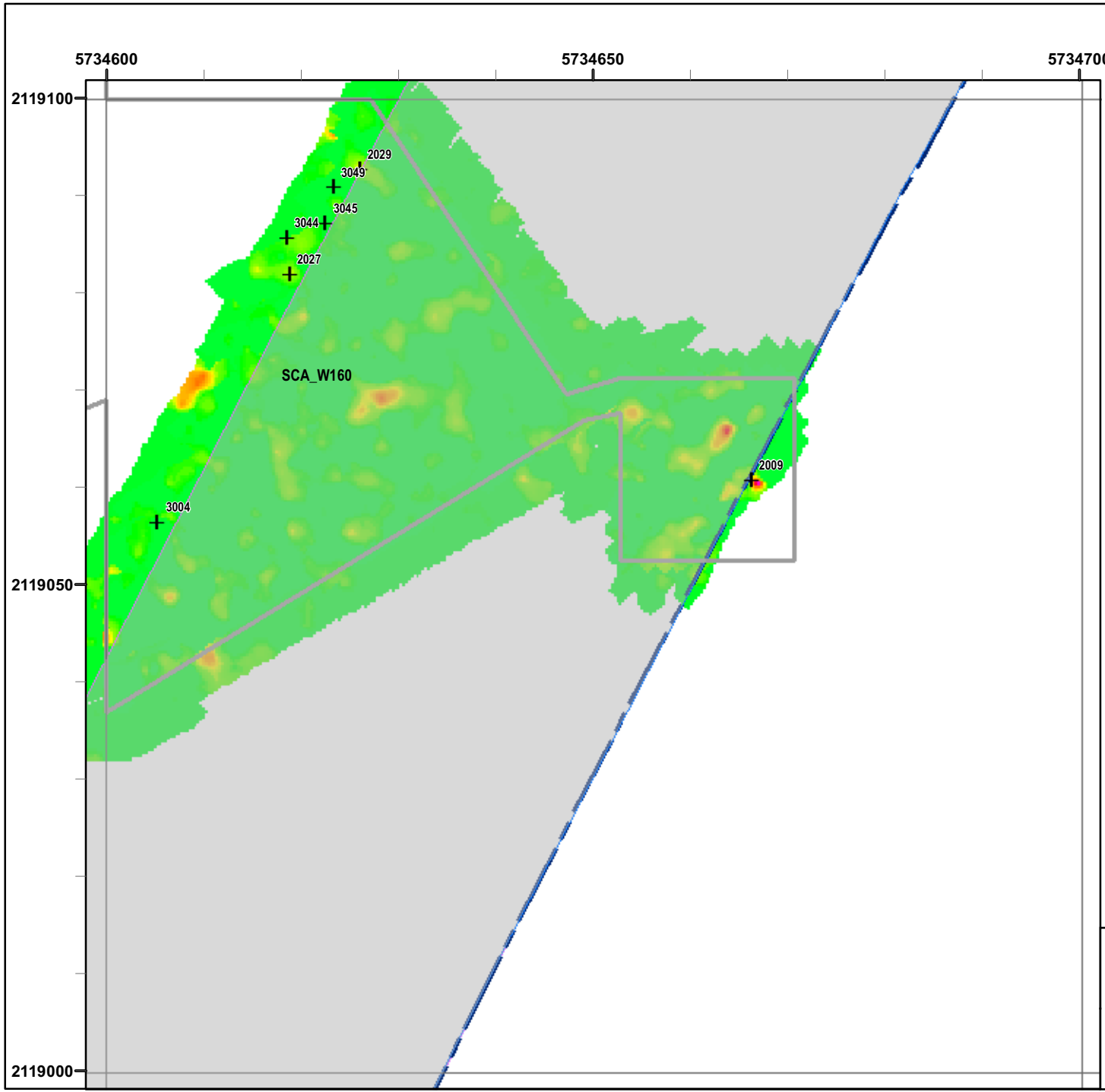


EM61 QC-2 Results
Outside the Roadway Alignment
and Utility Corridor

FORA ESCA RP
Monterey County, California

Map E2-364


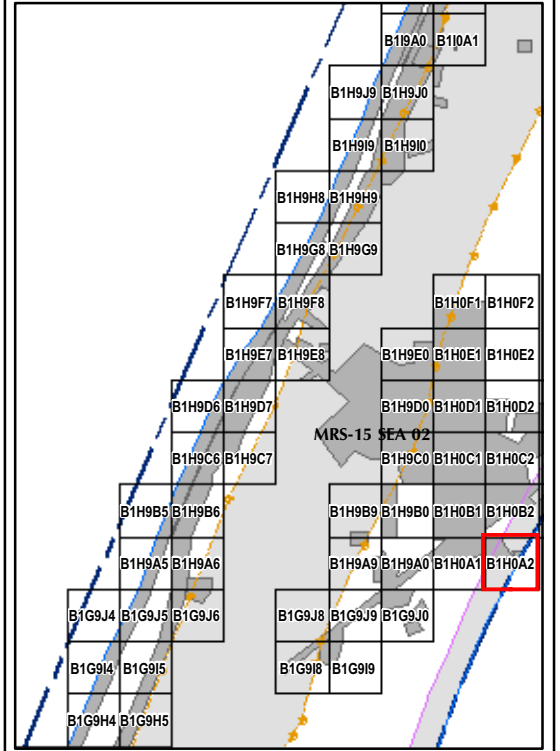
T:\Projects\Seaside\AAR_Outside_Rdwy_UTILITYCorridor\Appendix_EM61\QC2_Results_MapBooks\2010_07_27_SEA_EIM61_QC2Results_MapBook11.mxd - 1/18/2011 @ 10:26:32 AM



Legend

Grid B1H0A2

- 6012 Target Location
- Seaside MRA Boundary
- Roadway Alignment
- SCA Polygons (Investigation Areas)
- Utility Corridor
- MRS Boundary

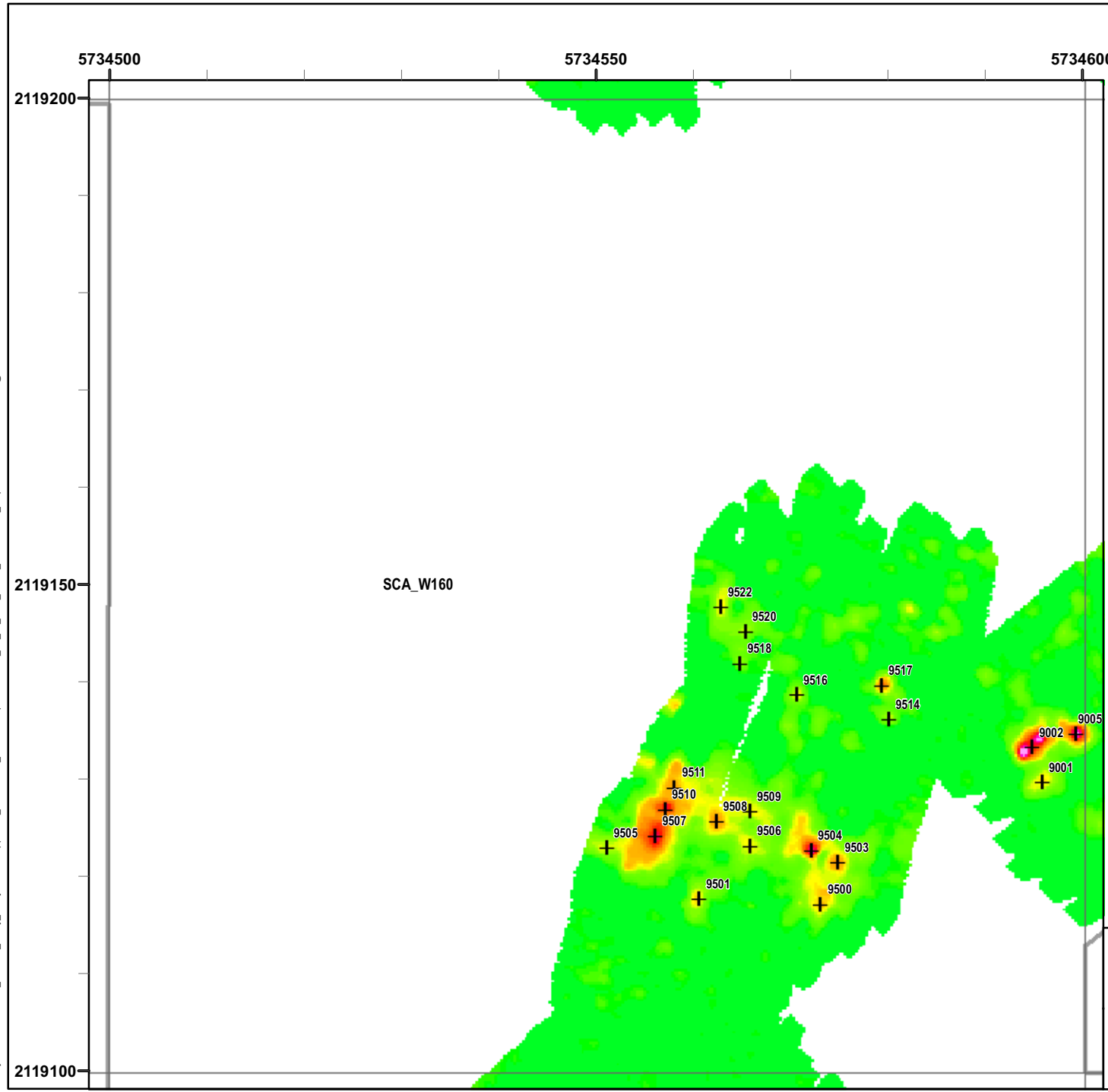


EM61 QC-2 Results
Outside the Roadway Alignment
and Utility Corridor

FORA ESCA RP
Monterey County, California

Map E2-365

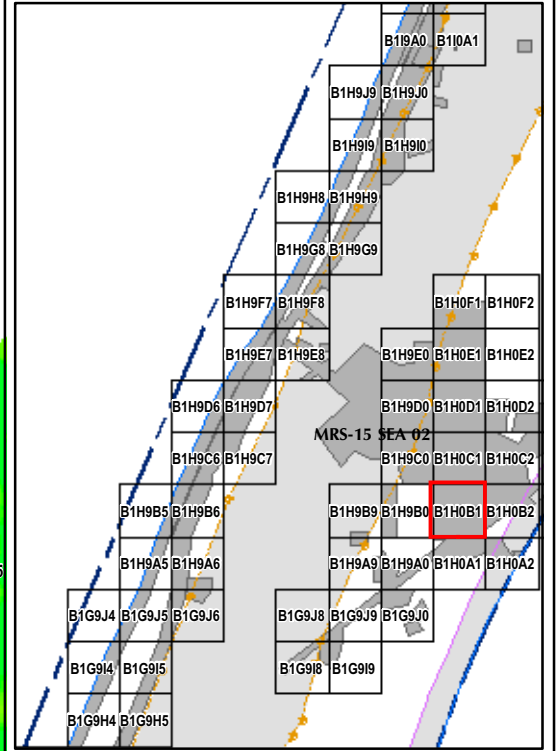
T:\Projects\Seaside\AAR_Outside_Rdwy_UTILITYCorridor\Appendix_EM61\QC2_Results_MapBooks\2010_07_27_SEA_EIM61_QC2Results_MapBook11.mxd - 1/18/2011 @ 10:26:32 AM



Legend

Grid B1H0B1

- 6012 Target Location
- Seaside MRA Boundary
- Roadway Alignment
- SCA Polygons (Investigation Areas)
- Utility Corridor
- MRS Boundary



State Plane California IV, NAD 1983 (U.S. Survey Foot)

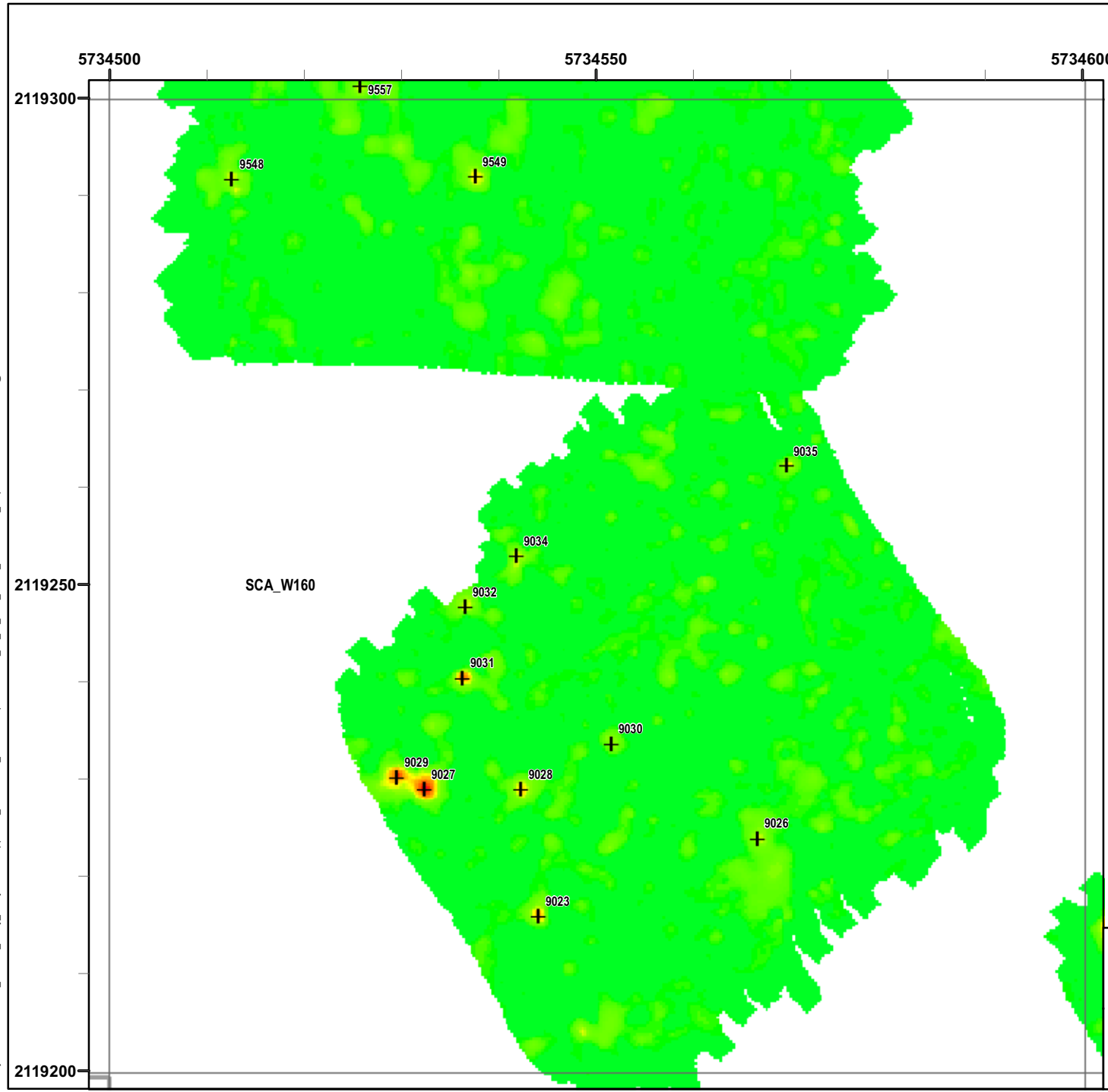


EM61 QC-2 Results
Outside the Roadway Alignment
and Utility Corridor

FORA ESCA RP
Monterey County, California

Map E2-366


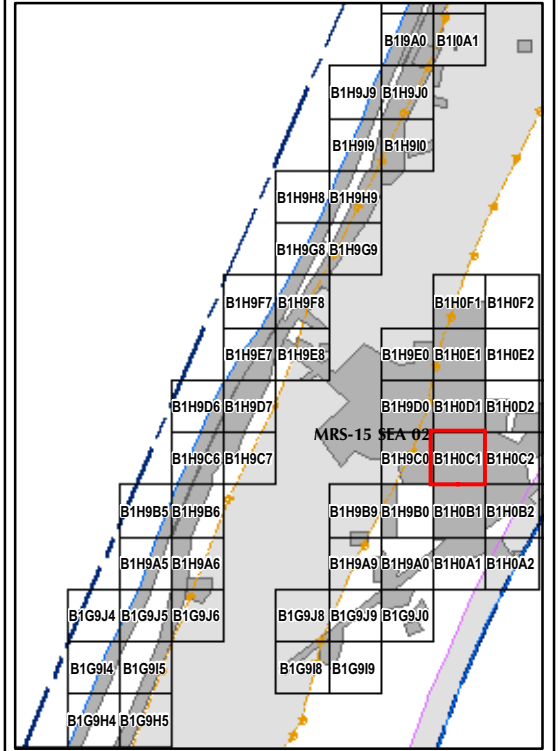
T:\Projects\Seaside\AAR_Outside_Rdwy_UTILITYCorridor\Appendix_EM61\QC2_Results_MapBooks\2010_07_27_SEA_EM61_QC2Results_MapBook11.mxd - 1/18/2011 @ 10:26:32 AM



Legend

Grid B1H0C1

- 6012 Target Location
- Seaside MRA Boundary
- Roadway Alignment
- SCA Polygons (Investigation Areas)
- Utility Corridor
- MRS Boundary

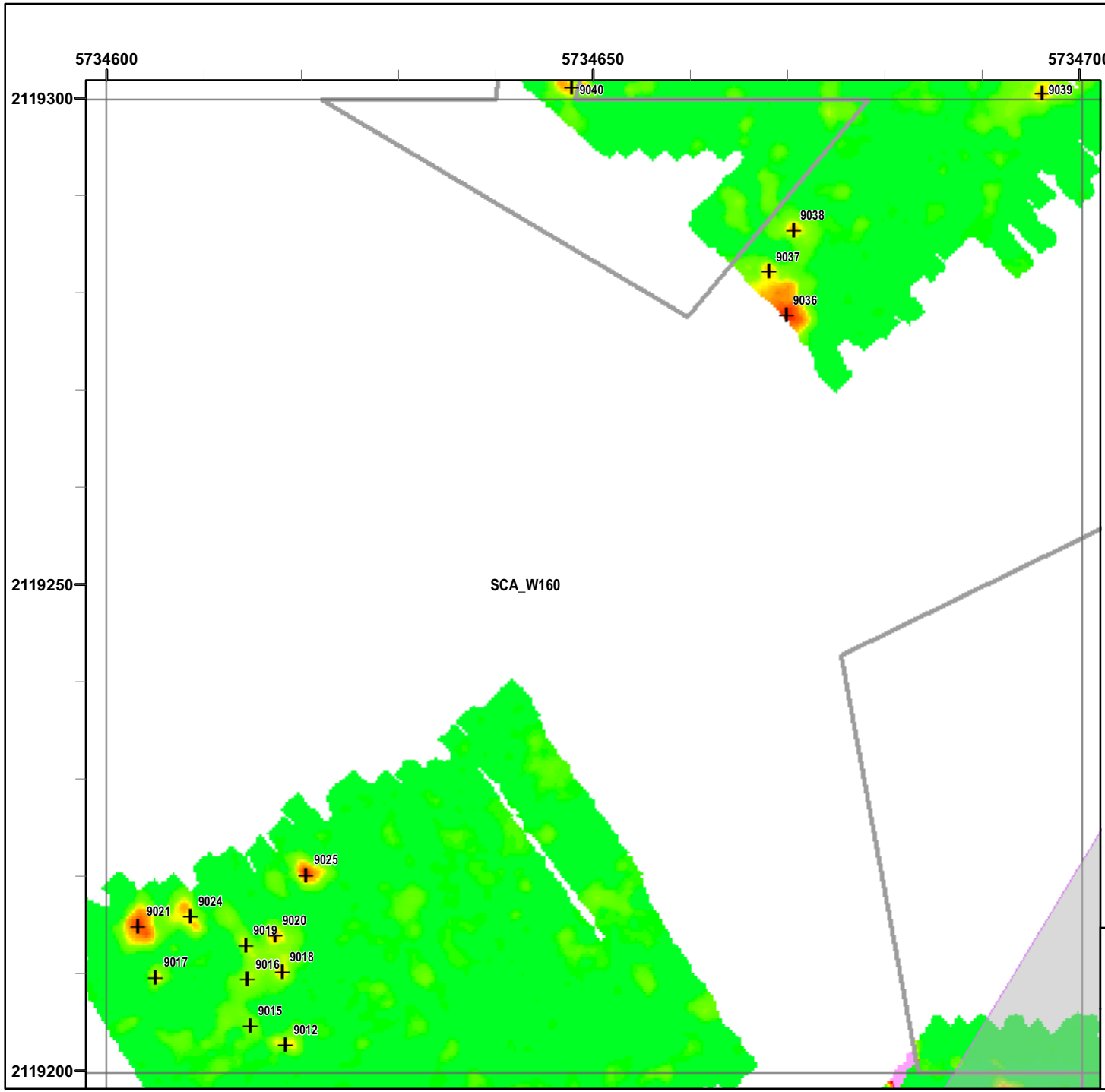


EM61 QC-2 Results
Outside the Roadway Alignment
and Utility Corridor

FORA ESCA RP
Monterey County, California

Map E2-368

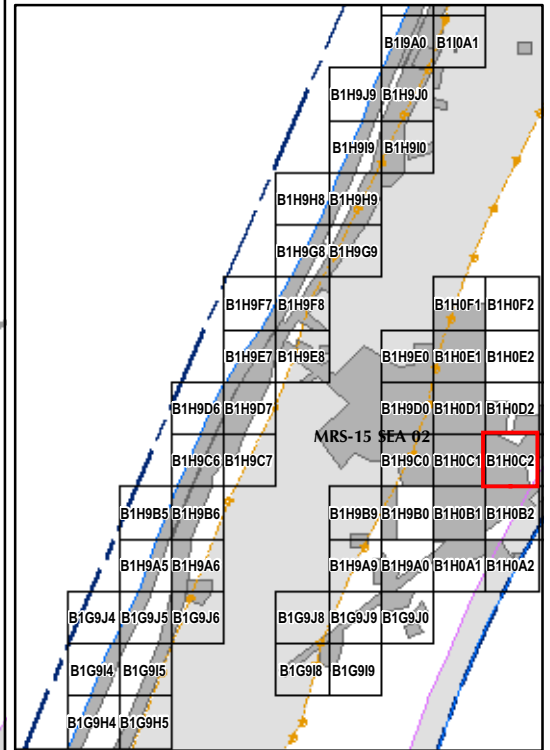
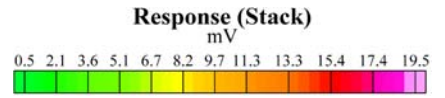
T:\Projects\Seaside\AAR_Outside_Rdwy_UTILITYCorridor\Appendix_EM61\QC2_Results_MapBooks\2010_07_27_SEA_EIM61_QC2Results_MapBook11.mxd - 1/18/2011 @ 10:26:32 AM



Legend

Grid B1H0C2

- 6012 Target Location
- Seaside MRA Boundary
- Roadway Alignment
- SCA Polygons (Investigation Areas)
- Utility Corridor
- MRS Boundary



State Plane California IV, NAD 1983 (U.S. Survey Foot)

0 15 30 Feet

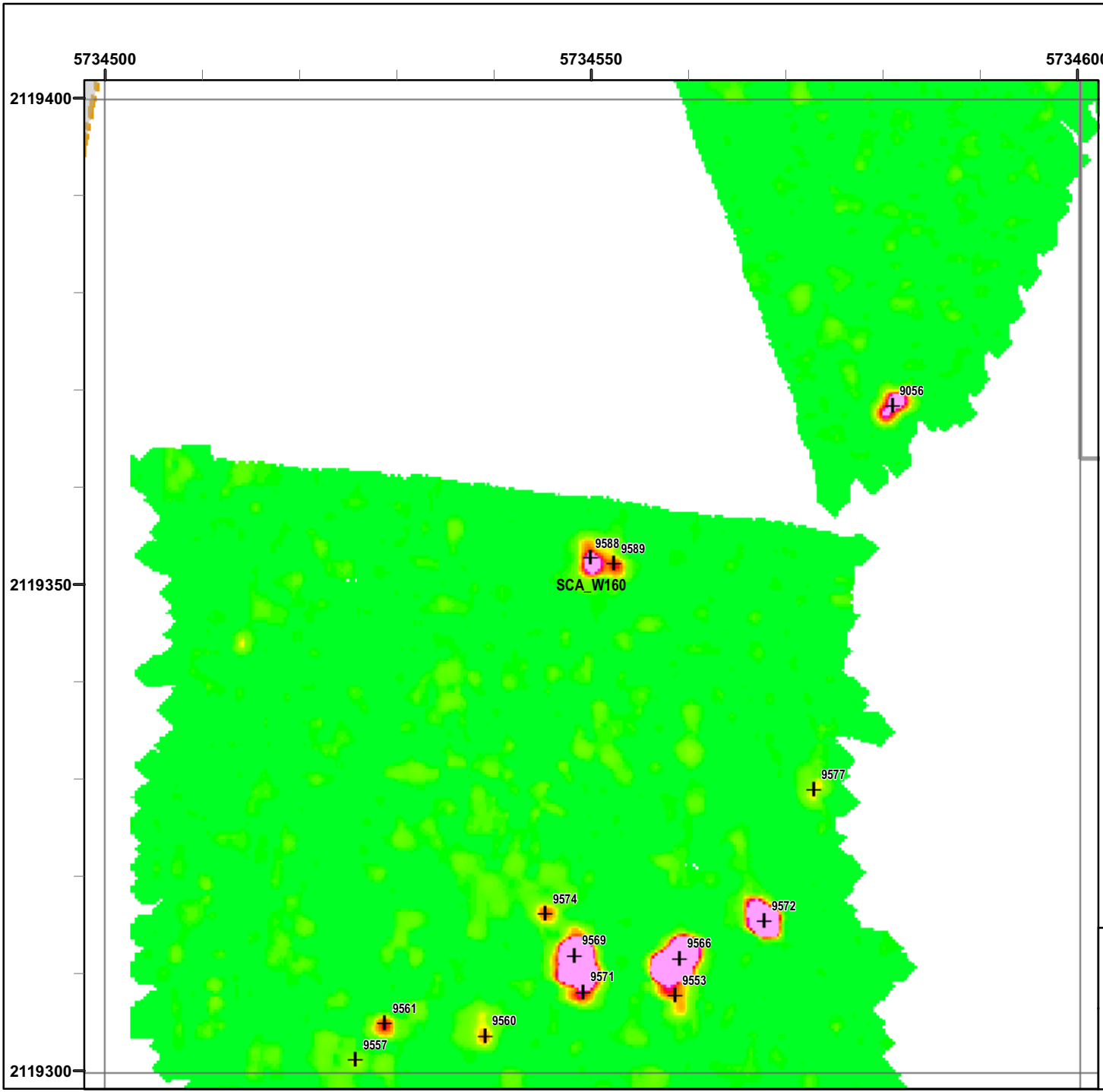


EM61 QC-2 Results
Outside the Roadway Alignment
and Utility Corridor

FORA ESCA RP
Monterey County, California

Map E2-369


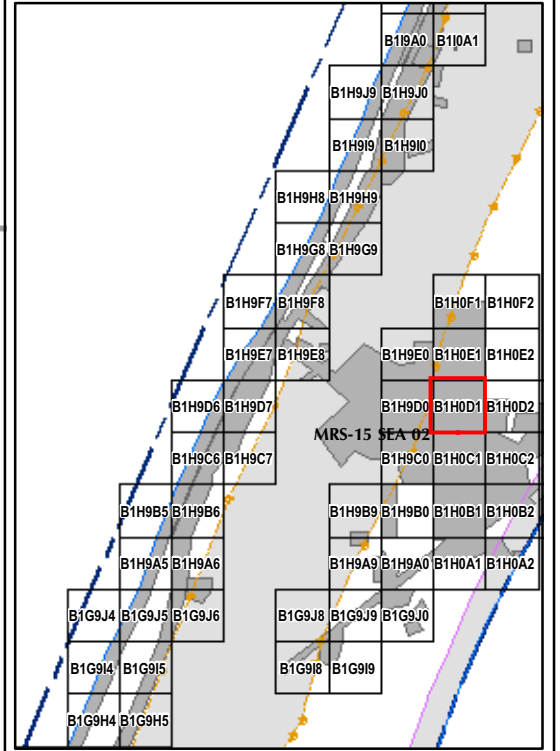
T:\Projects\Seaside\AAR_Outside_Rdwy_UTILITYCorridor\Appendix_EM61\QC2_Results_MapBooks\2010_07_27_SEA_EIM61_QC2Results_MapBook11.mxd - 1/18/2011 @ 10:26:32 AM



Legend

Grid B1H0D1

- 6012 Target Location
- Seaside MRA Boundary
- Roadway Alignment
- SCA Polygons (Investigation Areas)
- Utility Corridor
- MRS Boundary

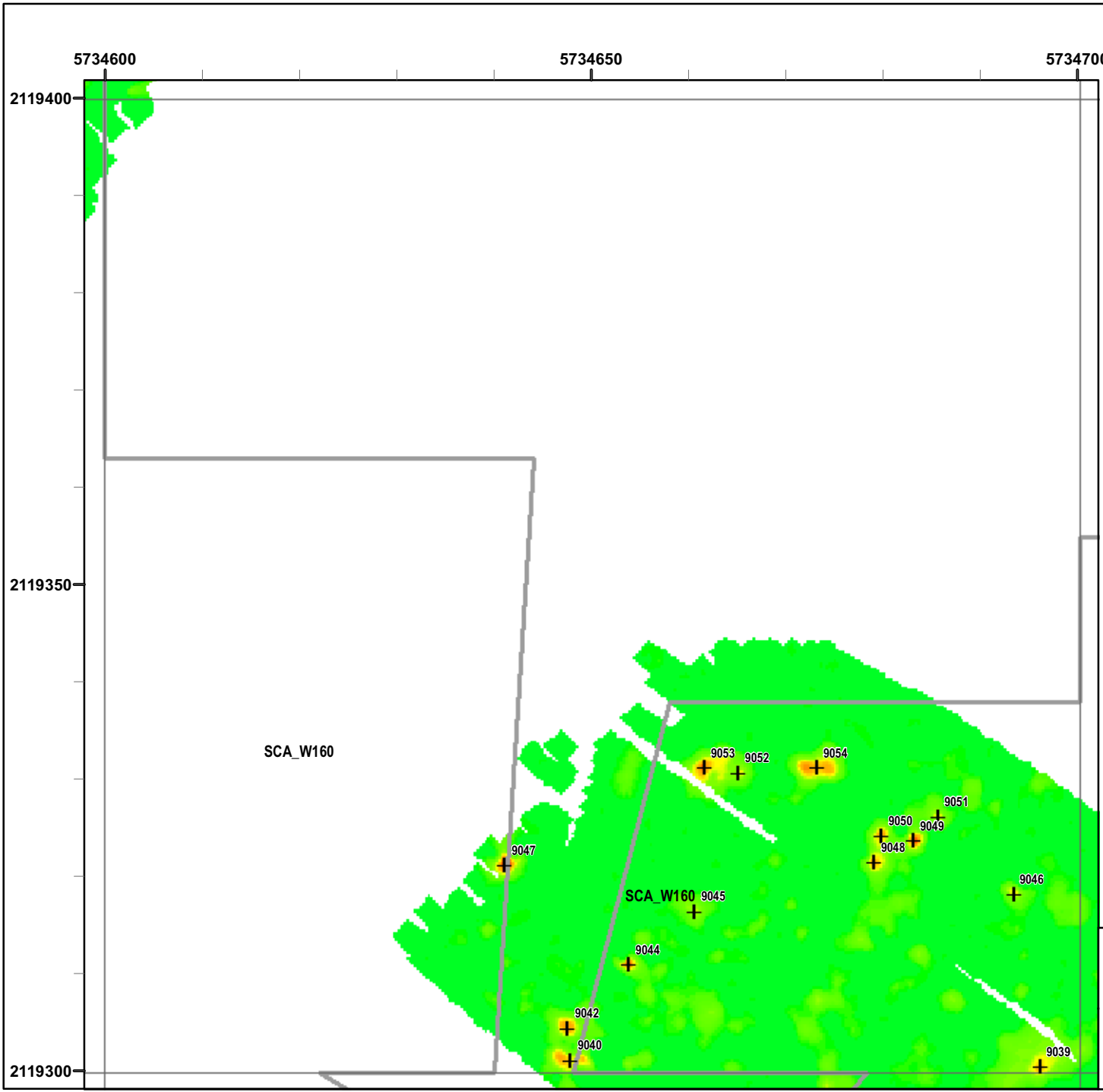


EM61 QC-2 Results
Outside the Roadway Alignment
and Utility Corridor

FORA ESCA RP
Monterey County, California

Map E2-370

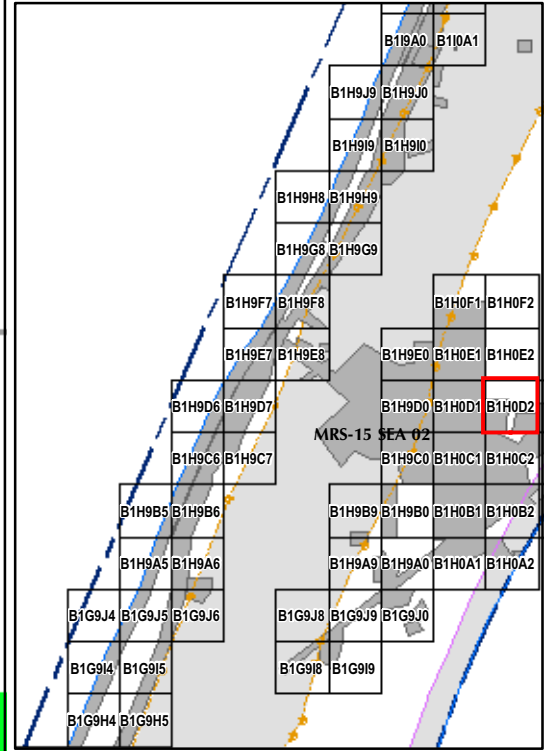
T:\Projects\Seaside\AAR_Outside_Rdwy_UTILITYCorridor\Appendix_EM61\QC2_Results_MapBooks\2010_07_27_SEA_EIM61_QC2Results_MapBook11.mxd - 1/18/2011 @ 10:26:32 AM



Legend

Grid B1H0D2

- 6012 Target Location
- Seaside MRA Boundary
- Roadway Alignment
- SCA Polygons (Investigation Areas)
- Utility Corridor
- MRS Boundary



State Plane California IV, NAD 1983 (U.S. Survey Foot)

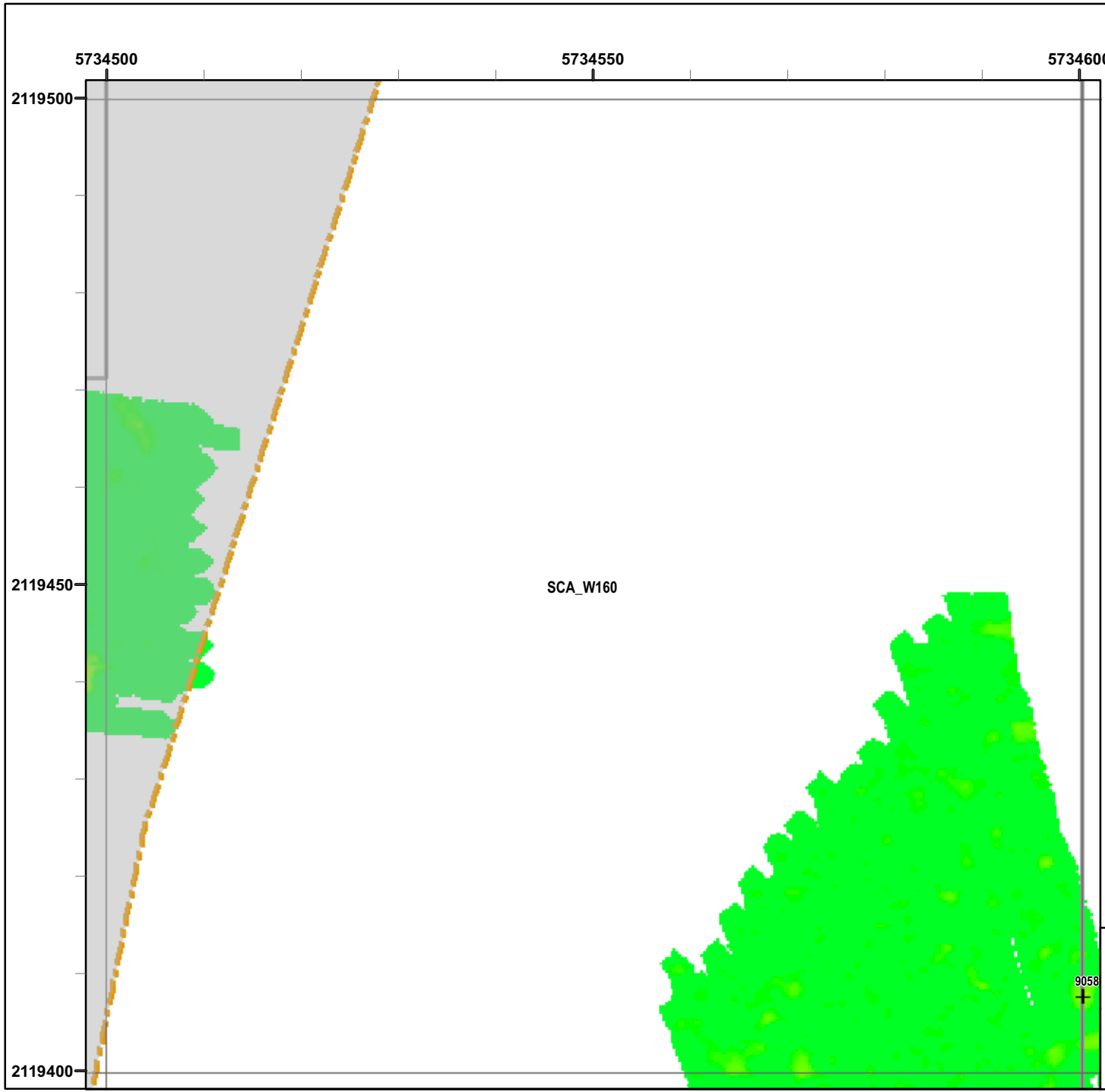


EM61 QC-2 Results
Outside the Roadway Alignment
and Utility Corridor

FORA ESCA RP
Monterey County, California

Map E2-371


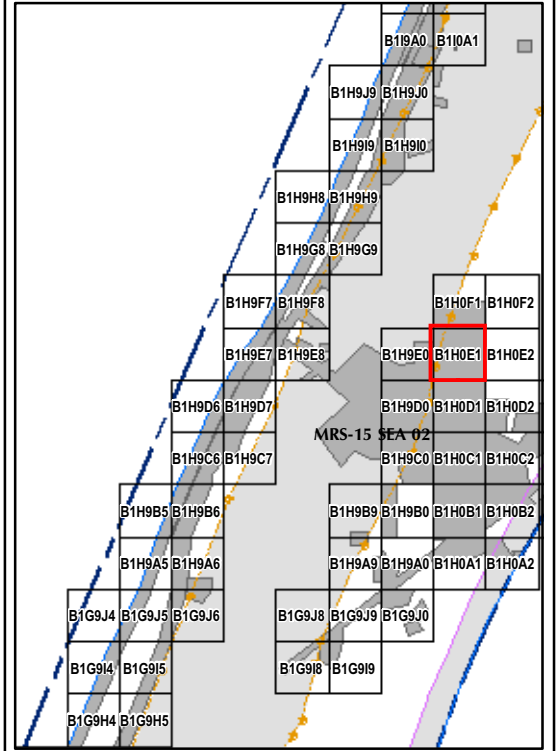
T:\Projects\Seaside\AAR_Outside_Rdwy_UTILITYCorridor\Appendix_EM61\QC2_Results_MapBooks\2010_07_27_SEA_EIM61_QC2Results_MapBook11.mxd - 1/18/2011 @ 10:26:32 AM



Legend

Grid B1H0E1

- 6012 Target Location
- Seaside MRA Boundary
- Roadway Alignment
- SCA Polygons (Investigation Areas)
- Utility Corridor
- MRS Boundary

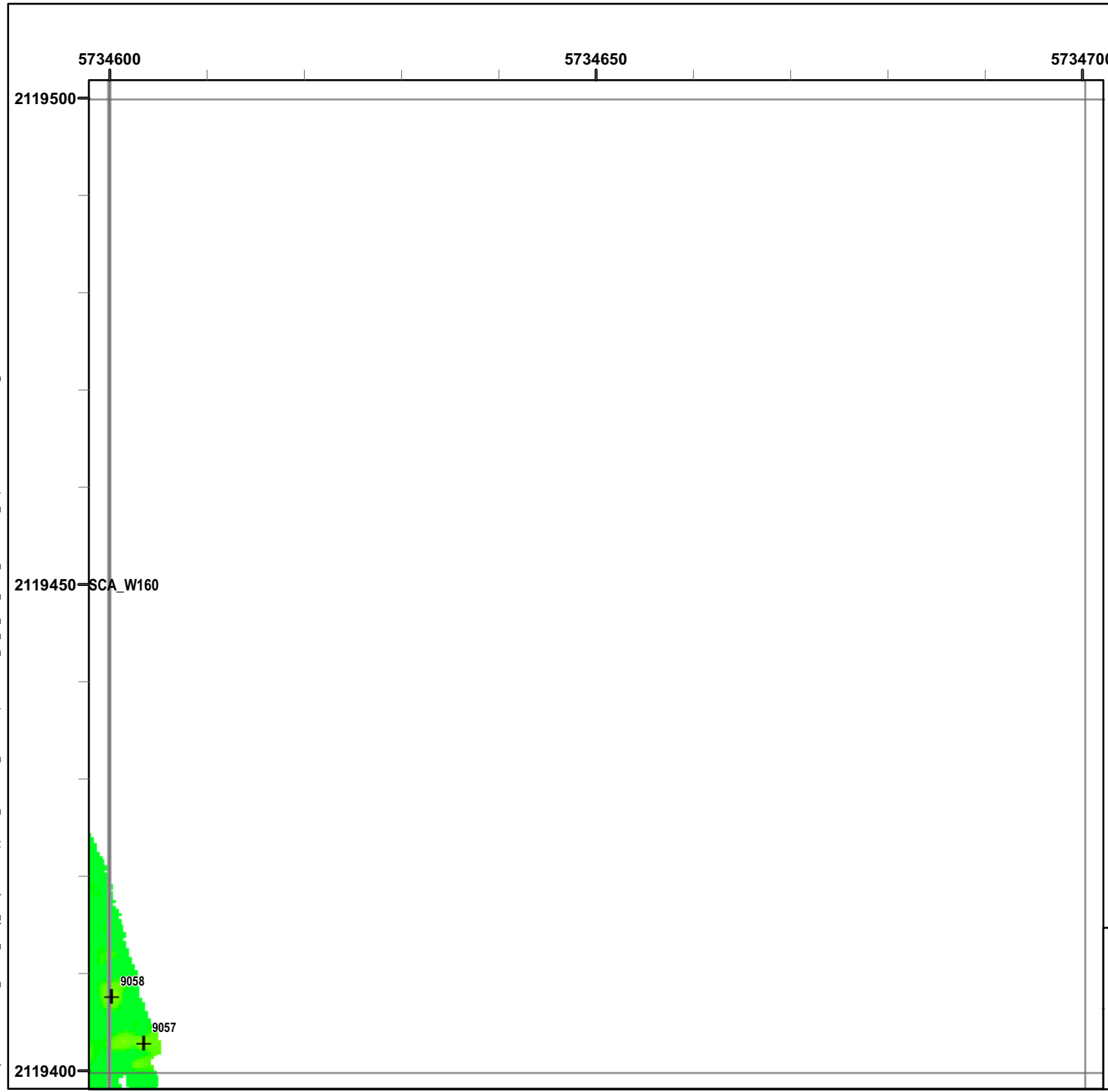


EM61 QC-2 Results
Outside the Roadway Alignment
and Utility Corridor

FORA ESCA RP
 Monterey County, California

Map E2-372

T:\Projects\Seaside\AAR_Outside_Rdwy_UTILITYCorridor\Appendix_EM61\QC2_Results (Mapbooks)\2010_07_27_SEA_EIM61_QC2Results_MapBook11.mxd - 1/18/2011 @ 10:26:32 AM

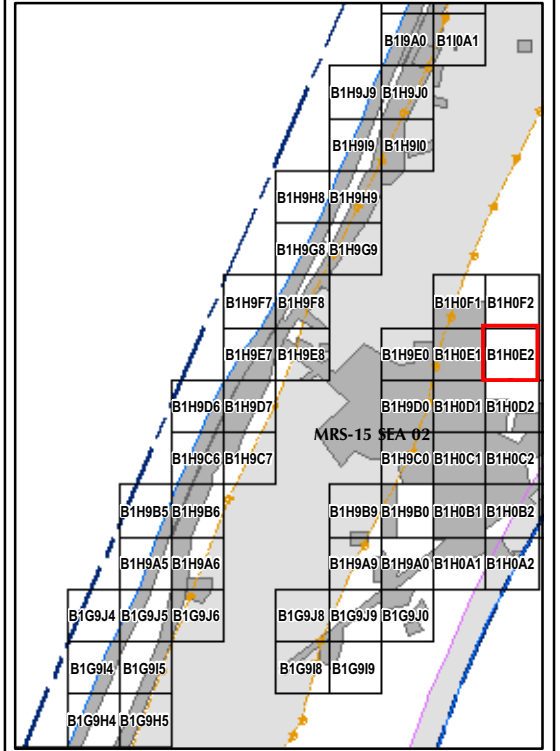


Legend

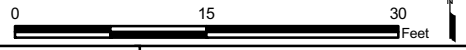
Grid B1H0E2

- 6012 Target Location
- Seaside MRA Boundary
- Roadway Alignment
- SCA Polygons (Investigation Areas)
- Utility Corridor
- MRS Boundary

Response (Stack) mV



State Plane California IV, NAD 1983 (U.S. Survey Foot)




EM61 QC-2 Results
Outside the Roadway Alignment
and Utility Corridor

FORA ESCA RP
 Monterey County, California

Map E2-373


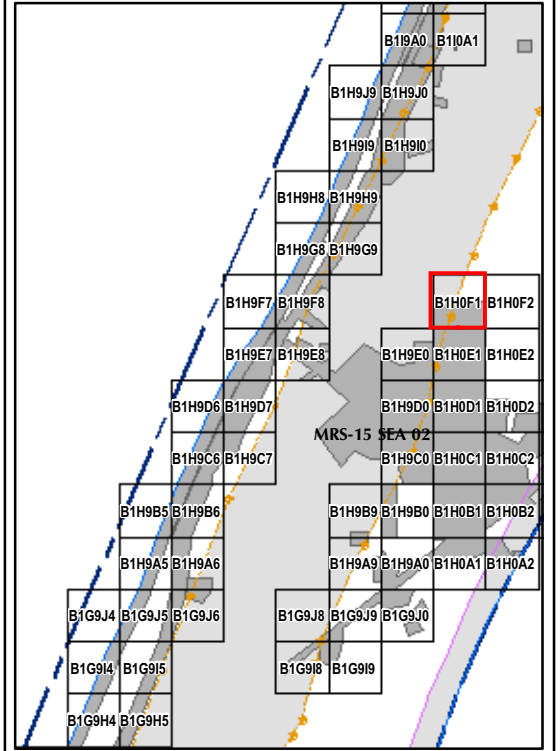
T:\Projects\Seaside\AAR_Outside_Rdwy_UTILITYCorridor\Appendix_EM61\QC2_Results (Mapbooks)\2010_07_27_SEA_EIM61_QC2Results_MapBook11.mxd - 1/18/2011 @ 10:26:32 AM



Legend

Grid B1H0F1

- 6012 Target Location
- Seaside MRA Boundary
- Roadway Alignment
- SCA Polygons (Investigation Areas)
- Utility Corridor
- MRS Boundary



EM61 QC-2 Results
Outside the Roadway Alignment
and Utility Corridor

FORA ESCA RP
Monterey County, California

Map E2-374

T:\Projects\Seaside\AAR_Outside_Rdwy_UTILITYCorridor\Appendix_EM61\QC2_Results (Mapbooks)\2010_07_27_SEA_EIM61_QC2Results_MapBook11.mxd - 1/18/2011 @ 10:26:32 AM

5734600

5734650

5734700

2119600







2119550

2119500

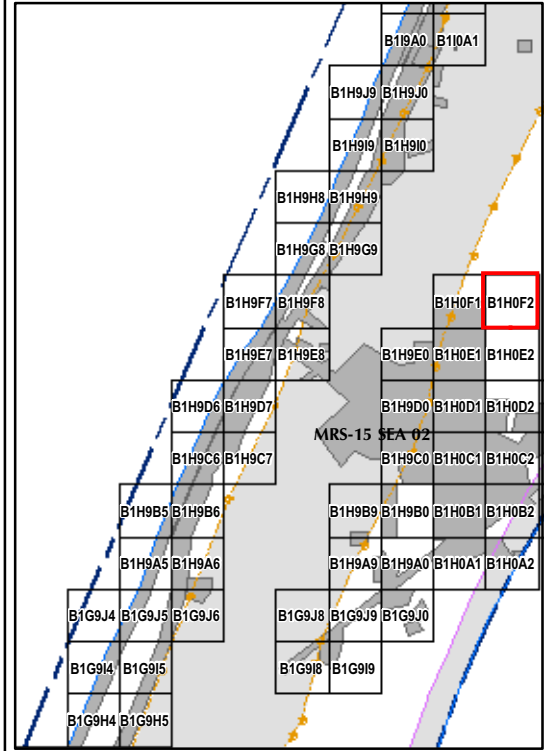
SCA_W160

Legend


Grid B1H0F2

-  6012 Target Location
-  Seaside MRA Boundary
-  Roadway Alignment
-  SCA Polygons (Investigation Areas)
-  Utility Corridor
-  MRS Boundary

Response (Stack) mV



State Plane California IV, NAD 1983 (U.S. Survey Foot)

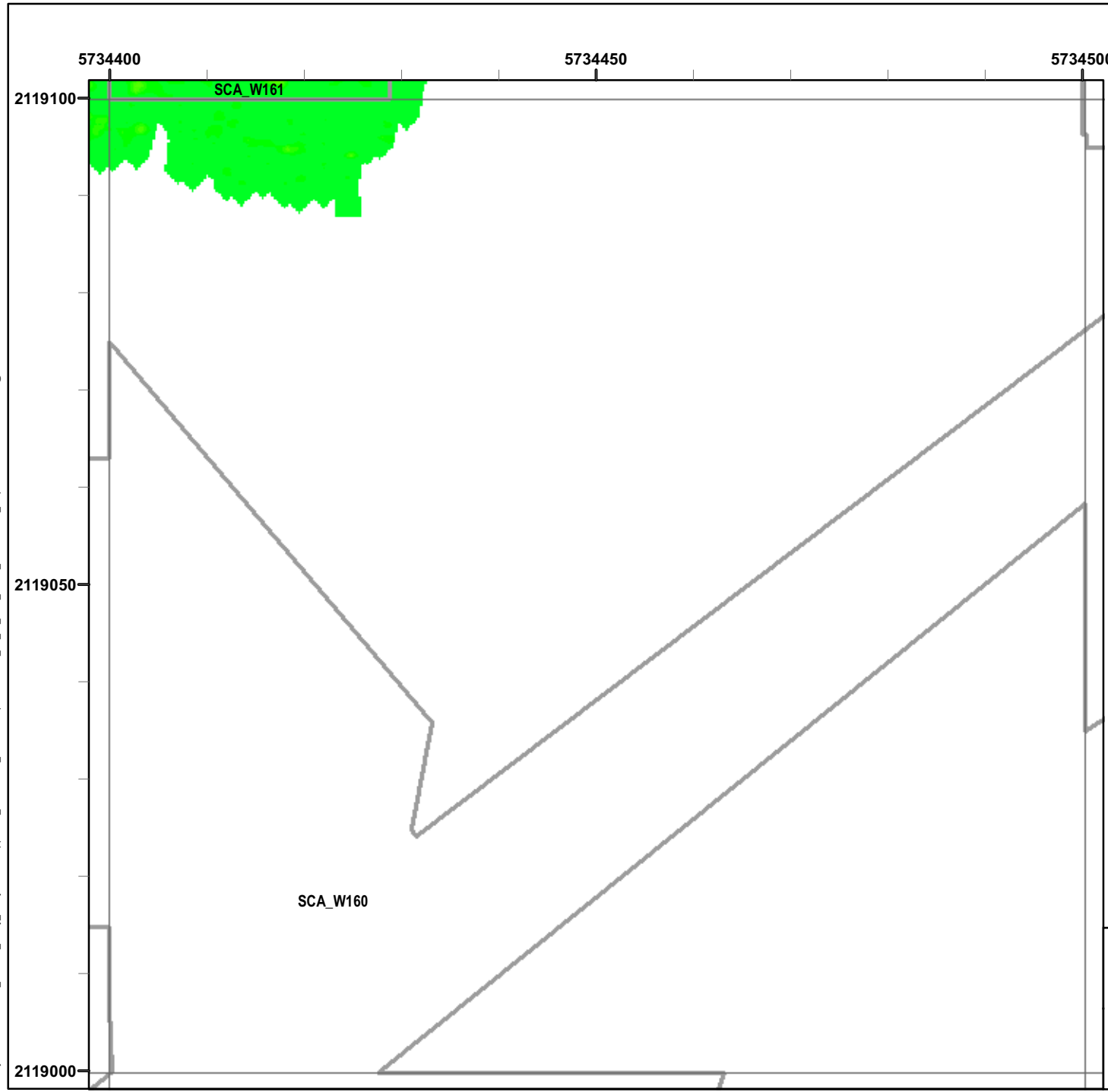


EM61 QC-2 Results Outside the Roadway Alignment and Utility Corridor

FORA ESCA RP
Monterey County, California

Map E2-375

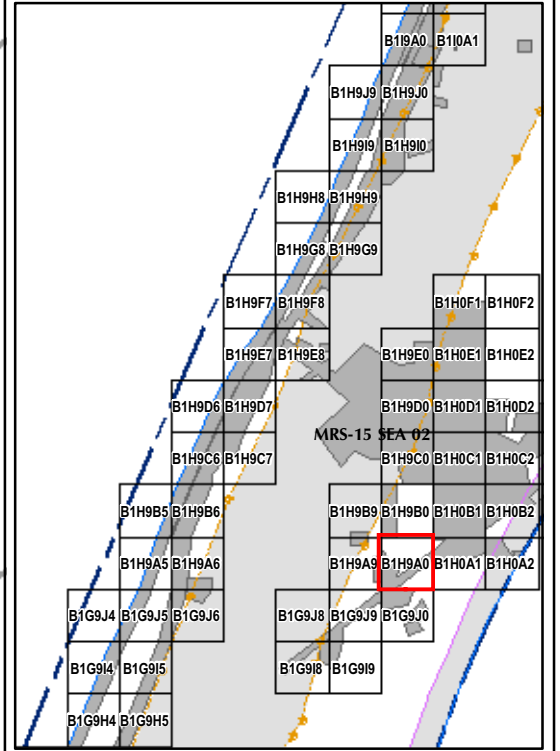
T:\Projects\Seaside\AAR_Outside_Rdwy_UTILITY\Corridor\Appendix_EM61\QC2_Results (Mapbooks)\2010_07_27_SEA_EIM61_QC2Results_MapBook11.mxd - 1/18/2011 @ 10:26:32 AM




Legend

Grid B1H9A0

- 6012 Target Location
- Seaside MRA Boundary
- Roadway Alignment
- SCA Polygons (Investigation Areas)
- Utility Corridor
- MRS Boundary



State Plane California IV, NAD 1983 (U.S. Survey Foot)

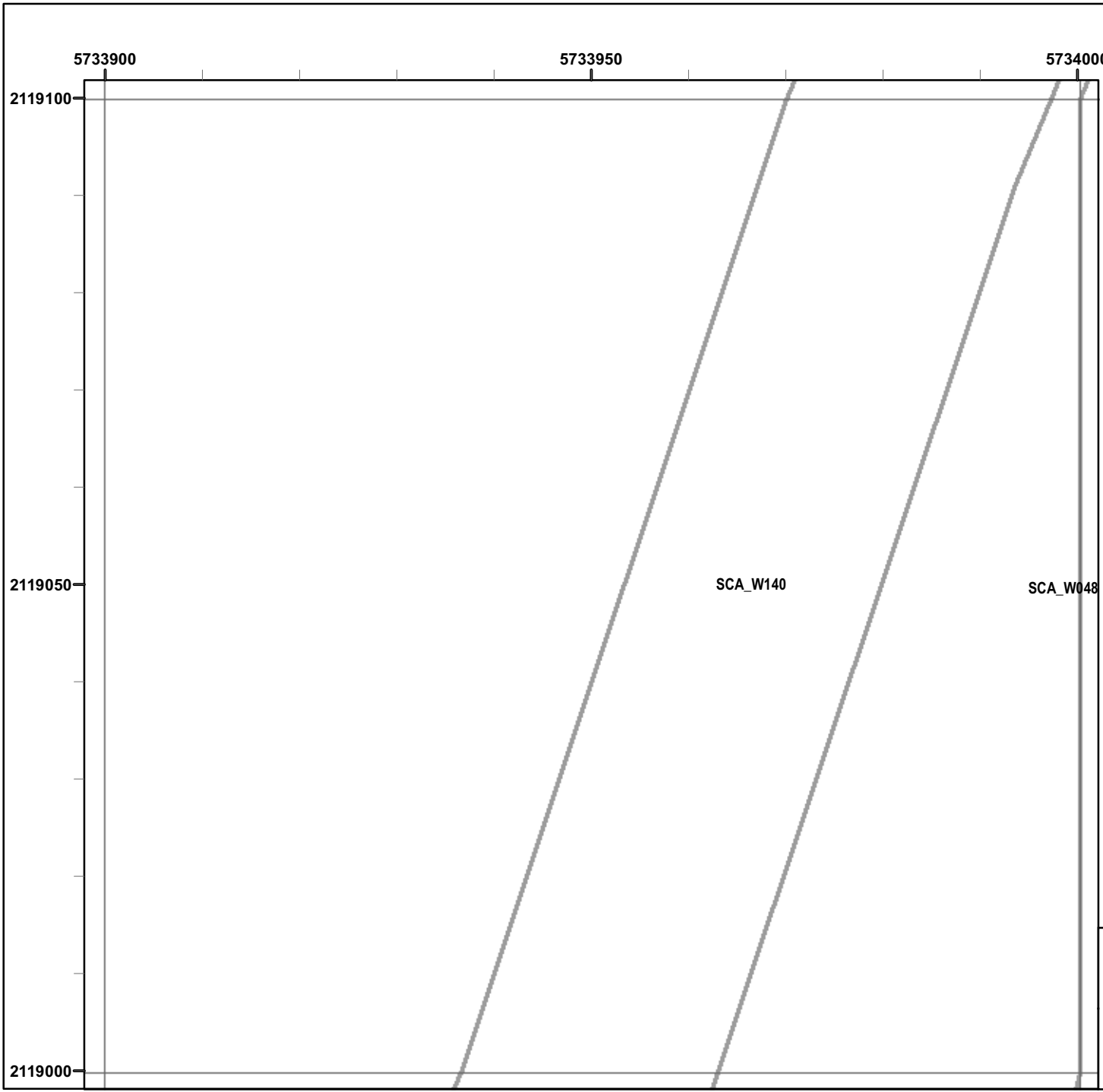


EM61 QC-2 Results
Outside the Roadway Alignment
and Utility Corridor

FORA ESCA RP
Monterey County, California

Map E2-376


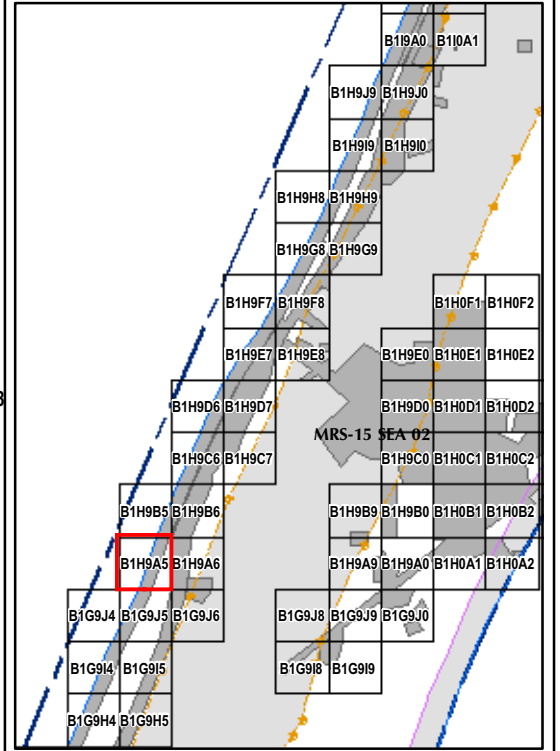
T:\Projects\Seaside\AAR_Outside_Rdwy_UTILITYCorridor\Appendix_EM61\QC2_Results (Mapbooks)\2010_07_27_SEA_EIM61_QC2Results_MapBook11.mxd - 1/18/2011 @ 10:26:32 AM



Legend

Grid B1H9A5

- 6012 Target Location
- Seaside MRA Boundary
- Roadway Alignment
- SCA Polygons (Investigation Areas)
- Utility Corridor
- MRS Boundary

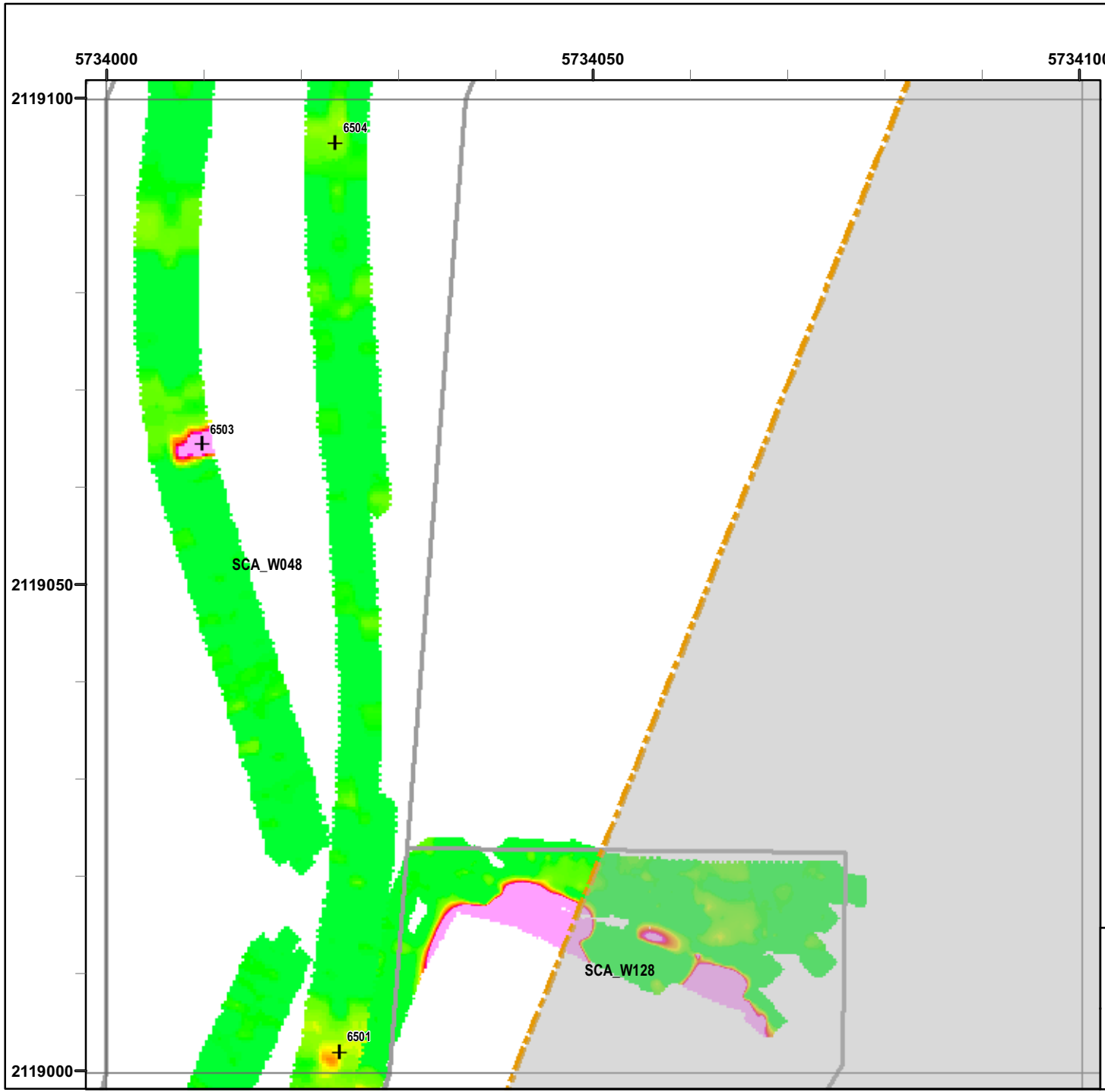


EM61 QC-2 Results
Outside the Roadway Alignment
and Utility Corridor

FORA ESCA RP
Monterey County, California

Map E2-377

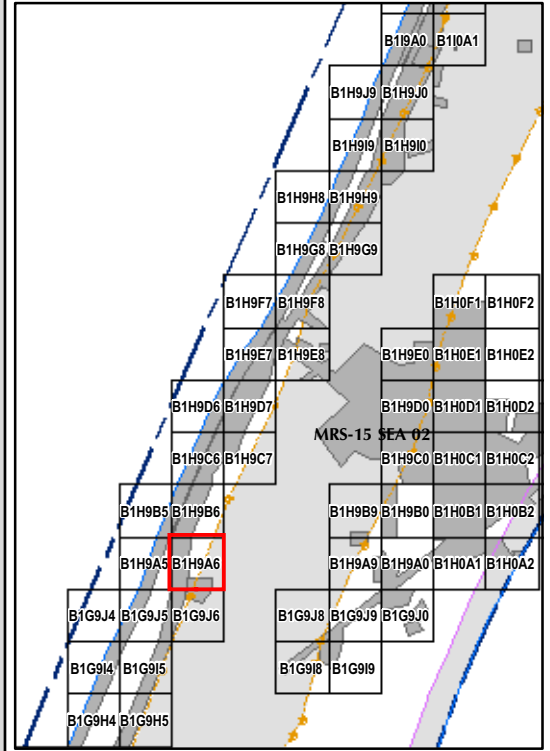
T:\Projects\Seaside\AAR_Outside_Rdwy_UTILITYCorridor\Appendix_EM61\QC2_Results (Mapbooks)\2010_07_27_SEA_EM61_QC2Results_MapBook11.mxd - 1/18/2011 @ 10:26:32 AM



Legend

Grid B1H9A6

- 6012 Target Location
- Seaside MRA Boundary
- Roadway Alignment
- SCA Polygons (Investigation Areas)
- Utility Corridor
- MRS Boundary



State Plane California IV, NAD 1983 (U.S. Survey Foot)

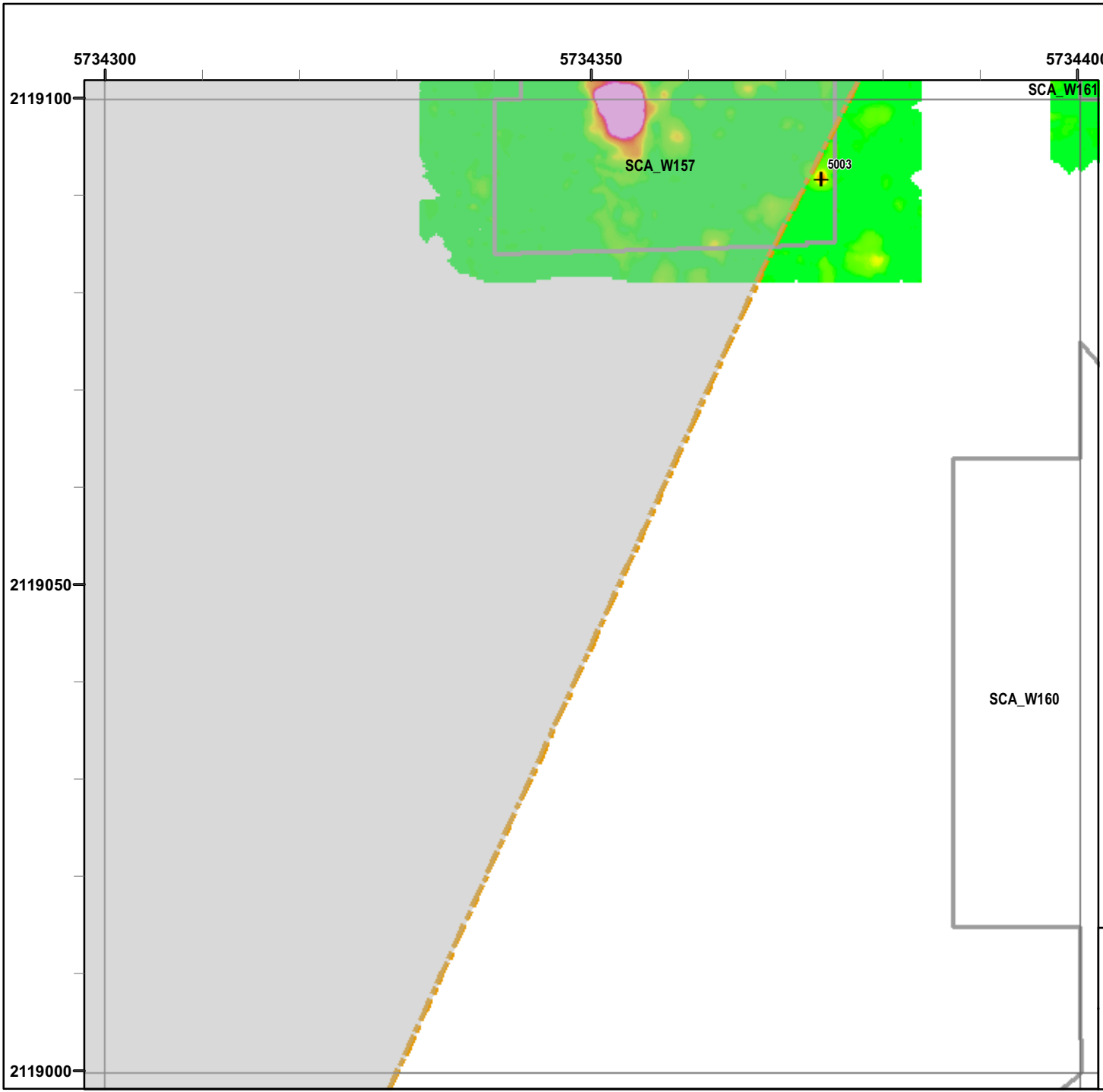


EM61 QC-2 Results
Outside the Roadway Alignment
and Utility Corridor

FORA ESCA RP
Monterey County, California

Map E2-378


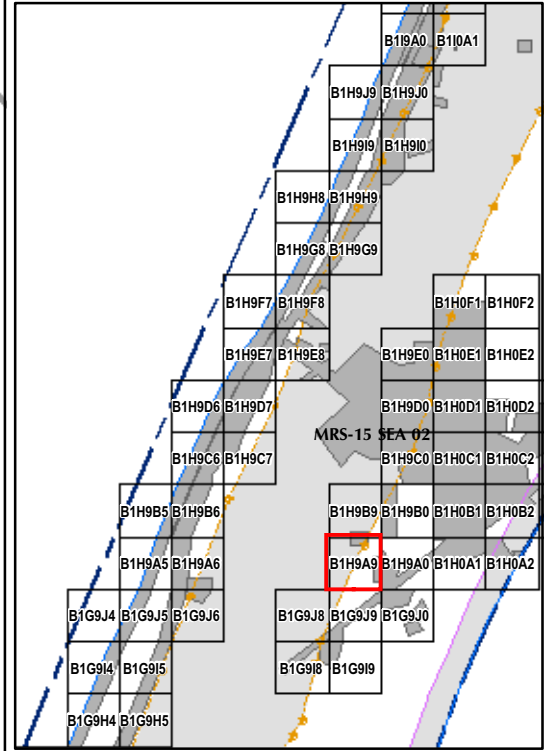
T:\Projects\Seaside\AAR_Outside_Rdwy_UTILITYCorridor\Appendix_EM61\QC2_Results_MapBooks\2010_07_27_SEA_EIM61_QC2Results_MapBook11.mxd - 1/18/2011 @ 10:26:32 AM



Legend

Grid B1H9A9

- 6012 Target Location
- Seaside MRA Boundary
- Roadway Alignment
- SCA Polygons (Investigation Areas)
- Utility Corridor
- MRS Boundary

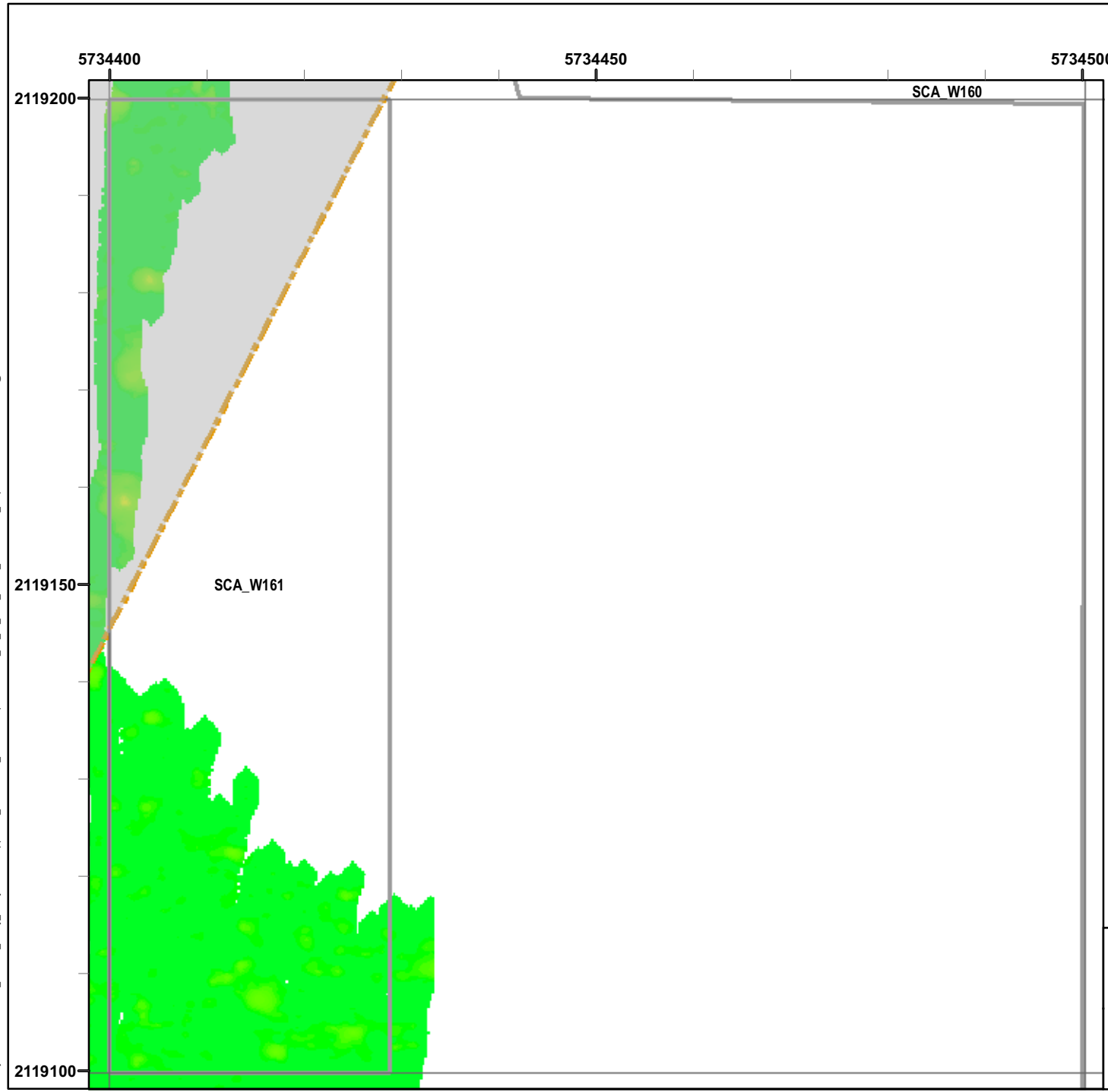


EM61 QC-2 Results
Outside the Roadway Alignment
and Utility Corridor

FORA ESCA RP
Monterey County, California

Map E2-379


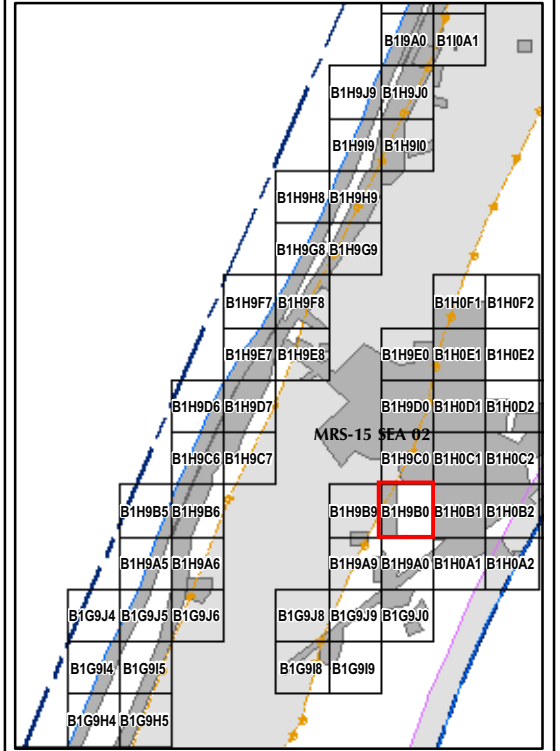
T:\Projects\Seaside\AAR_Outside_Rdwy_UTILITYCorridor\Appendix_EM61\QC2_Results (Mapbooks)\2010_07_27_SEA_EIM61_QC2Results_MapBook11.mxd - 1/18/2011 @ 10:26:32 AM



Legend

Grid B1H9B0

- 6012 Target Location
- Seaside MRA Boundary
- Roadway Alignment
- SCA Polygons (Investigation Areas)
- Utility Corridor
- MRS Boundary

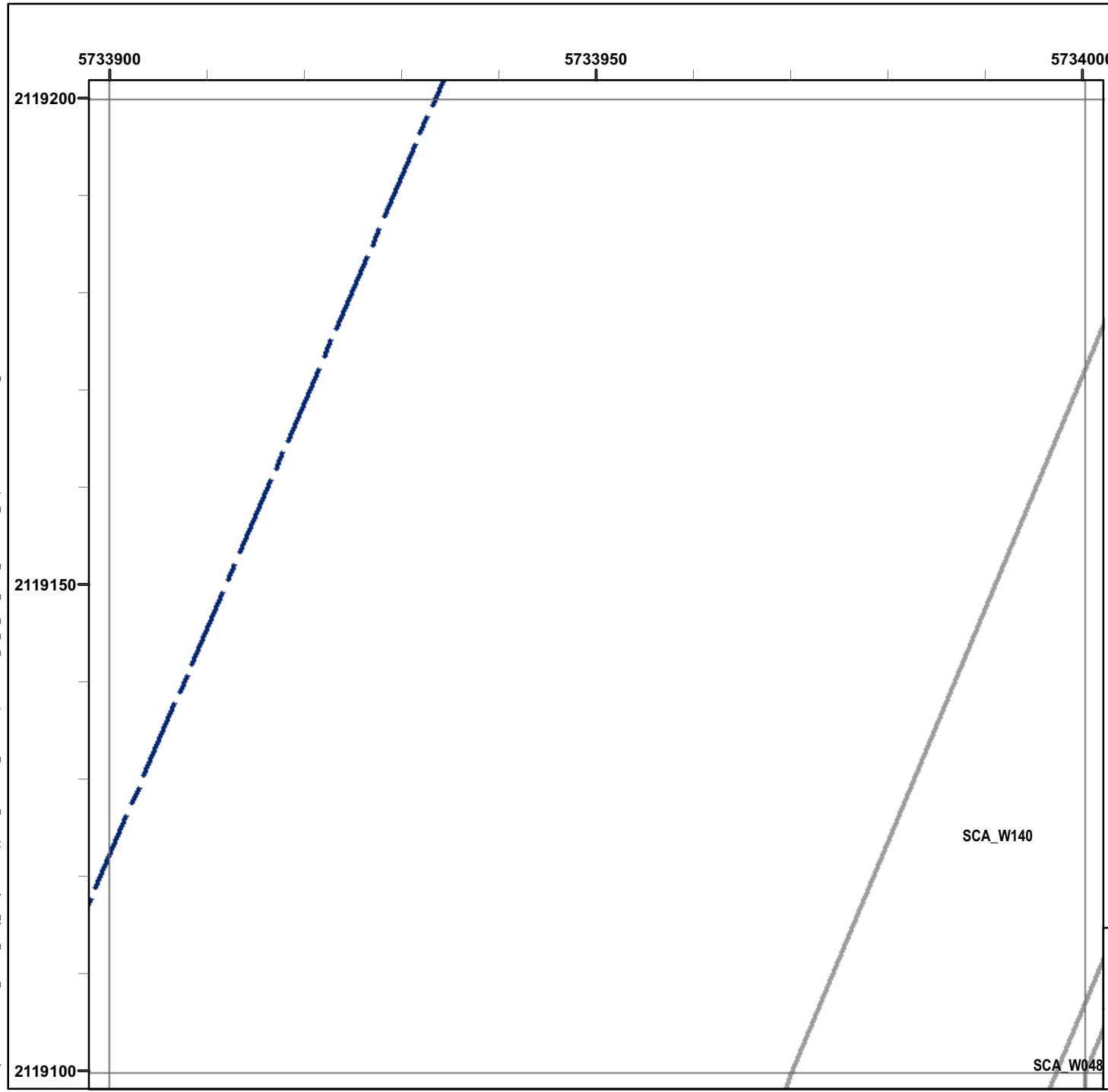


EM61 QC-2 Results
Outside the Roadway Alignment
and Utility Corridor

FORA ESCA RP
 Monterey County, California

Map E2-380

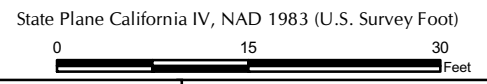
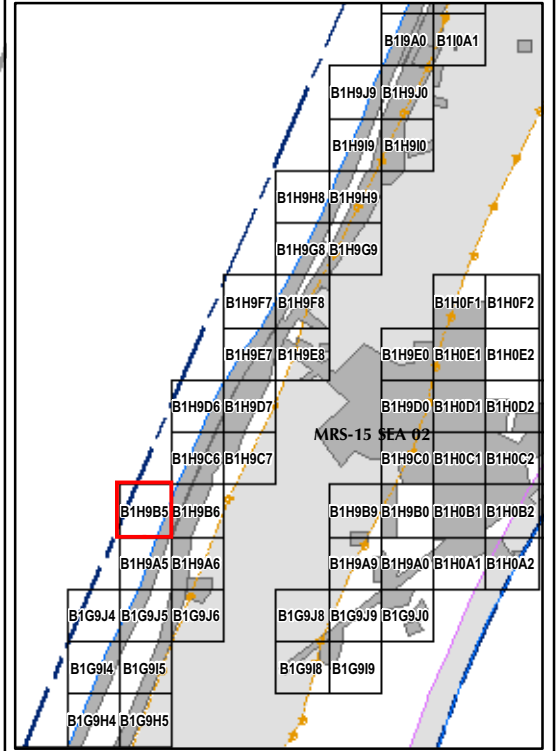
T:\Projects\Seaside\AAR_Outside_Rdwy_UTILITYCorridor\Appendix_EM61\QC2_Results (Mapbooks)\2010_07_27_SEA_EIM61_QC2Results_MapBook11.mxd - 1/18/2011 @ 10:26:32 AM



Legend

Grid B1H9B5

- 6012 Target Location
- Seaside MRA Boundary
- Roadway Alignment
- SCA Polygons (Investigation Areas)
- Utility Corridor
- MRS Boundary



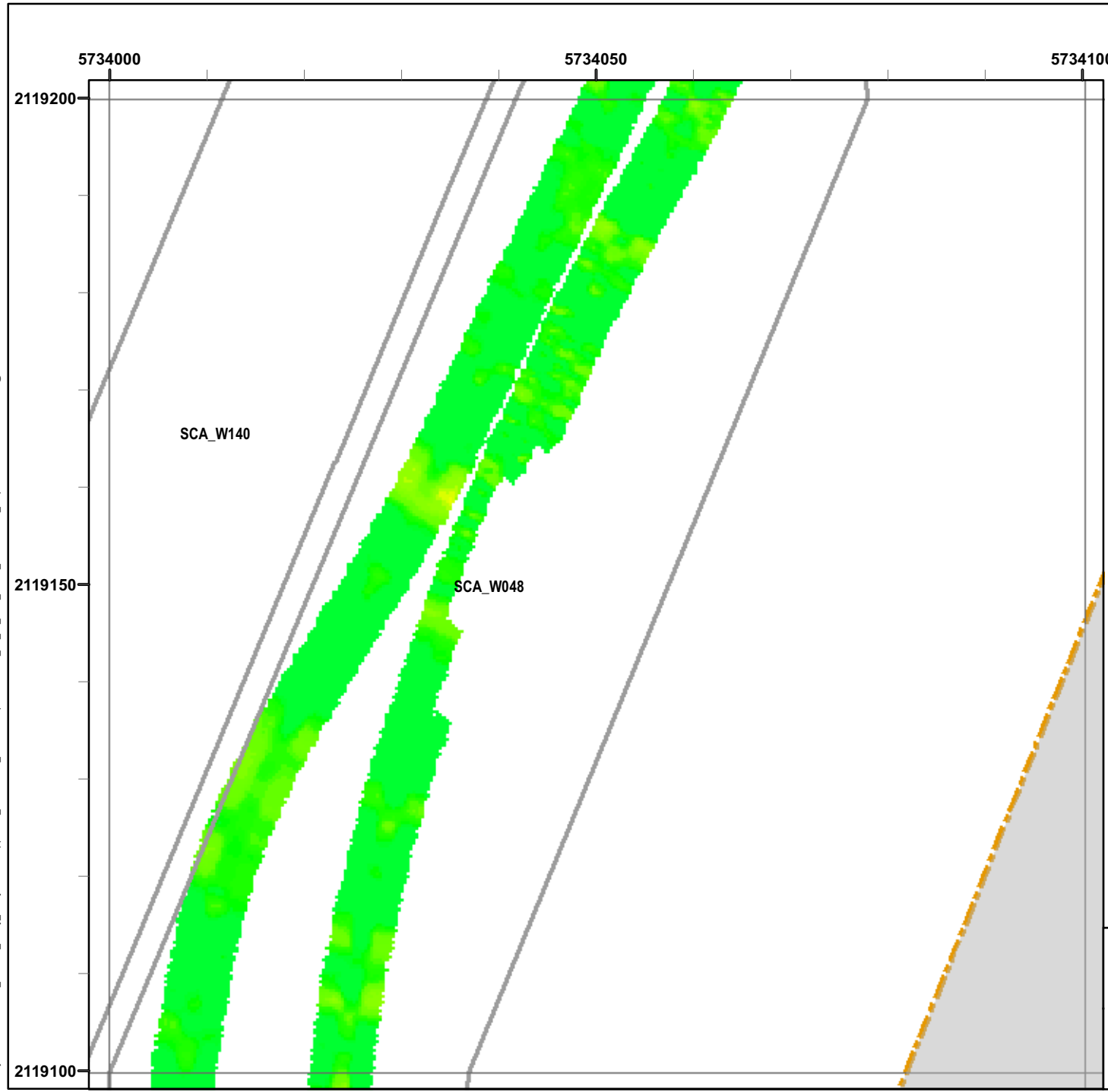
EM61 QC-2 Results
Outside the Roadway Alignment
and Utility Corridor

FORA ESCA RP
Monterey County, California

Map E2-381

SCA_W048

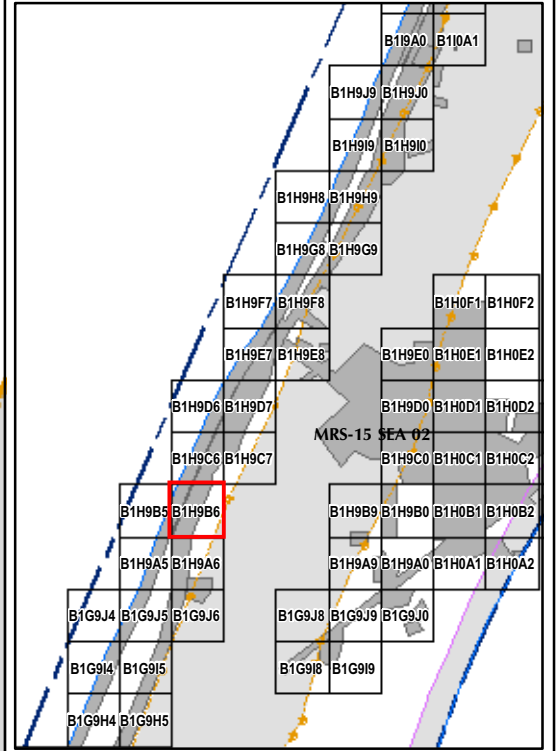
T:\Projects\Seaside\AAR_Outside_Rdwy_UTILITYCorridor\Appendix_EM61\QC2_Results_MapBooks\2010_07_27_SEA_EM61_QC2Results_MapBook11.mxd - 1/18/2011 @ 10:26:32 AM



Legend

Grid B1H9B6

- 6012 Target Location
- Seaside MRA Boundary
- Roadway Alignment
- SCA Polygons (Investigation Areas)
- Utility Corridor
- MRS Boundary



State Plane California IV, NAD 1983 (U.S. Survey Foot)

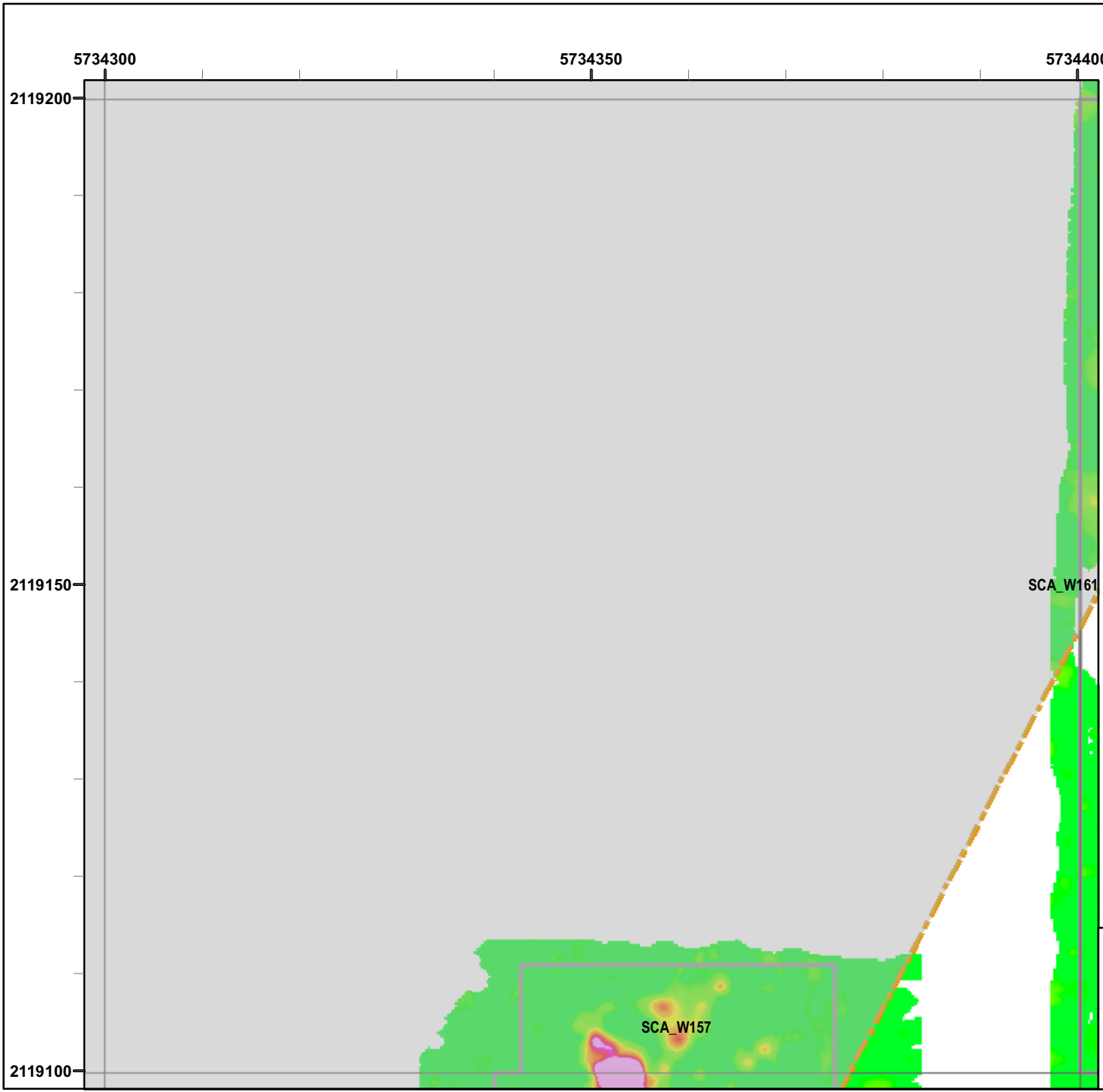


EM61 QC-2 Results
Outside the Roadway Alignment
and Utility Corridor

FORA ESCA RP
Monterey County, California

Map E2-382

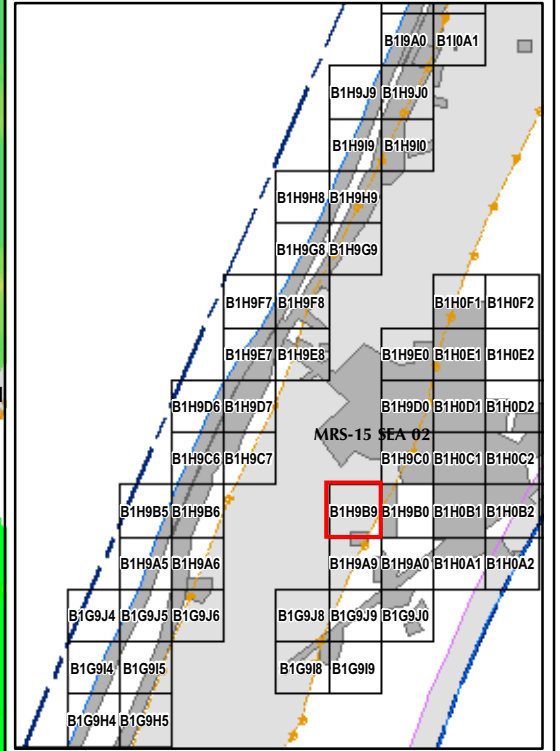
T:\Projects\Seaside\AAR_Outside_Rdwy_UTILITYCorridor\Appendix_EM61\QC2_Results (Mapbooks)\2010_07_27_SEA_EIM61_QC2Results_MapBook11.mxd - 1/18/2011 @ 10:26:32 AM



Legend

Grid B1H9B9

- 6012 Target Location
- Seaside MRA Boundary
- Roadway Alignment
- SCA Polygons (Investigation Areas)
- Utility Corridor
- MRS Boundary



State Plane California IV, NAD 1983 (U.S. Survey Foot)

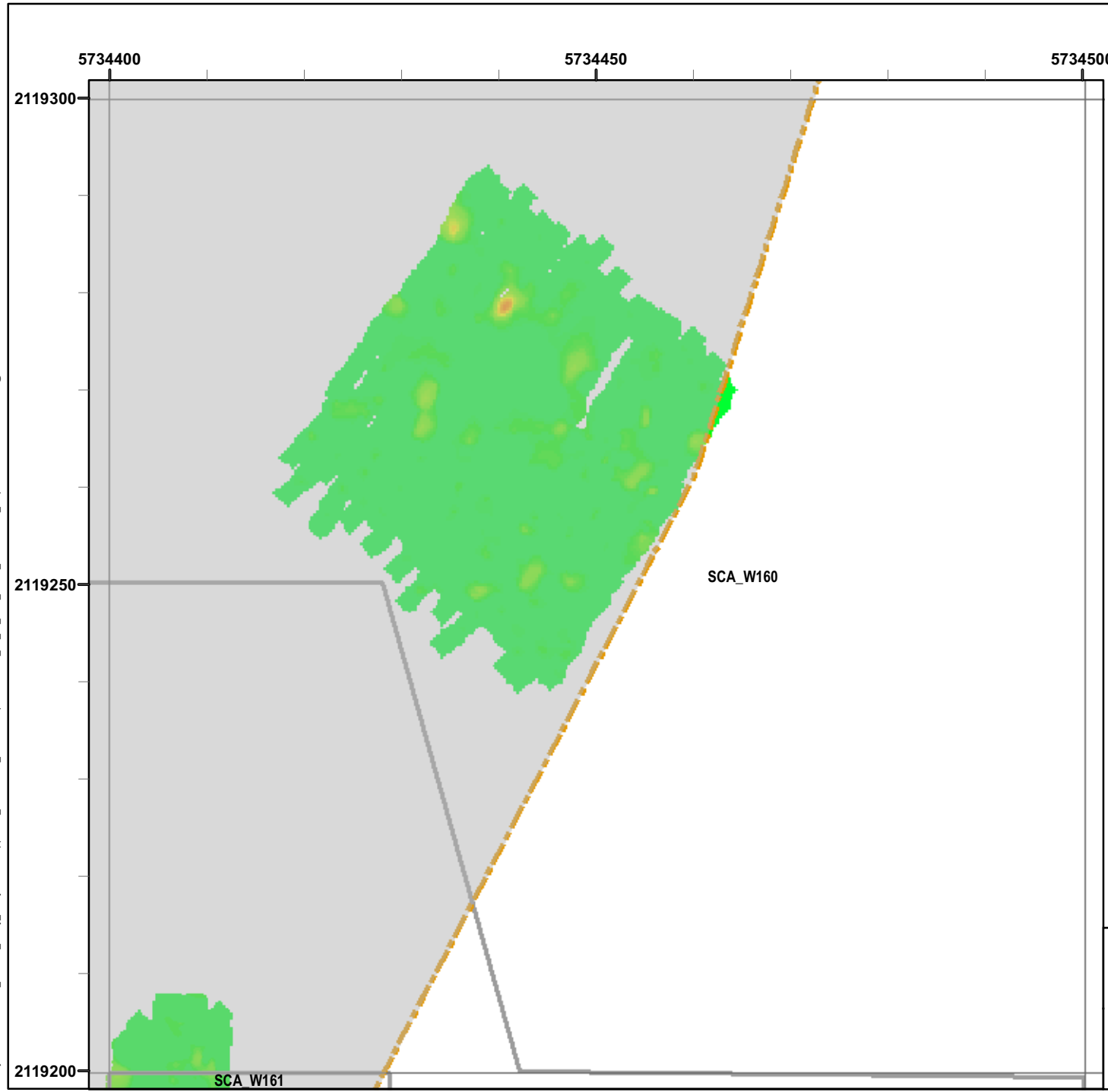


EM61 QC-2 Results
Outside the Roadway Alignment
and Utility Corridor

FORA ESCA RP
Monterey County, California

Map E2-383

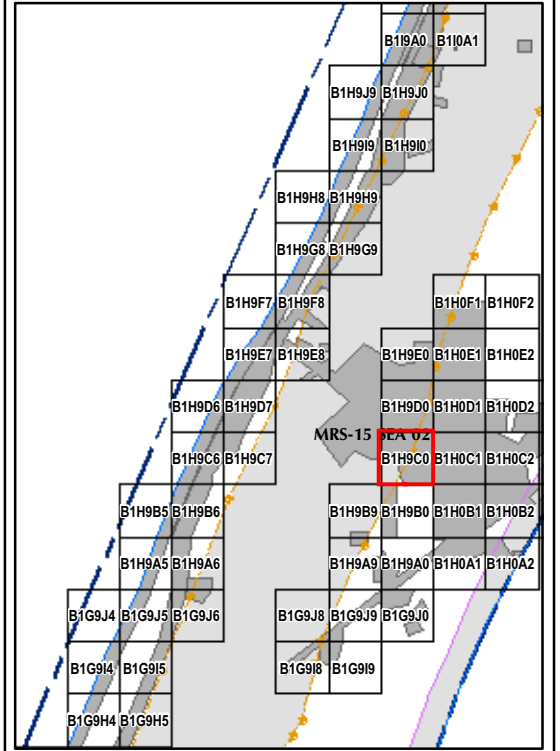
T:\Projects\Seaside\AAR_Outside_Rdwy_UTILITYCorridor\Appendix_EM61\QC2_Results_MapBooks\2010_07_27_SEA_EM61_QC2Results_MapBook11.mxd - 1/18/2011 @ 10:26:32 AM



Legend

Grid B1H9C0

- 6012 Target Location
- Seaside MRA Boundary
- Roadway Alignment
- SCA Polygons (Investigation Areas)
- Utility Corridor
- MRS Boundary



State Plane California IV, NAD 1983 (U.S. Survey Foot)

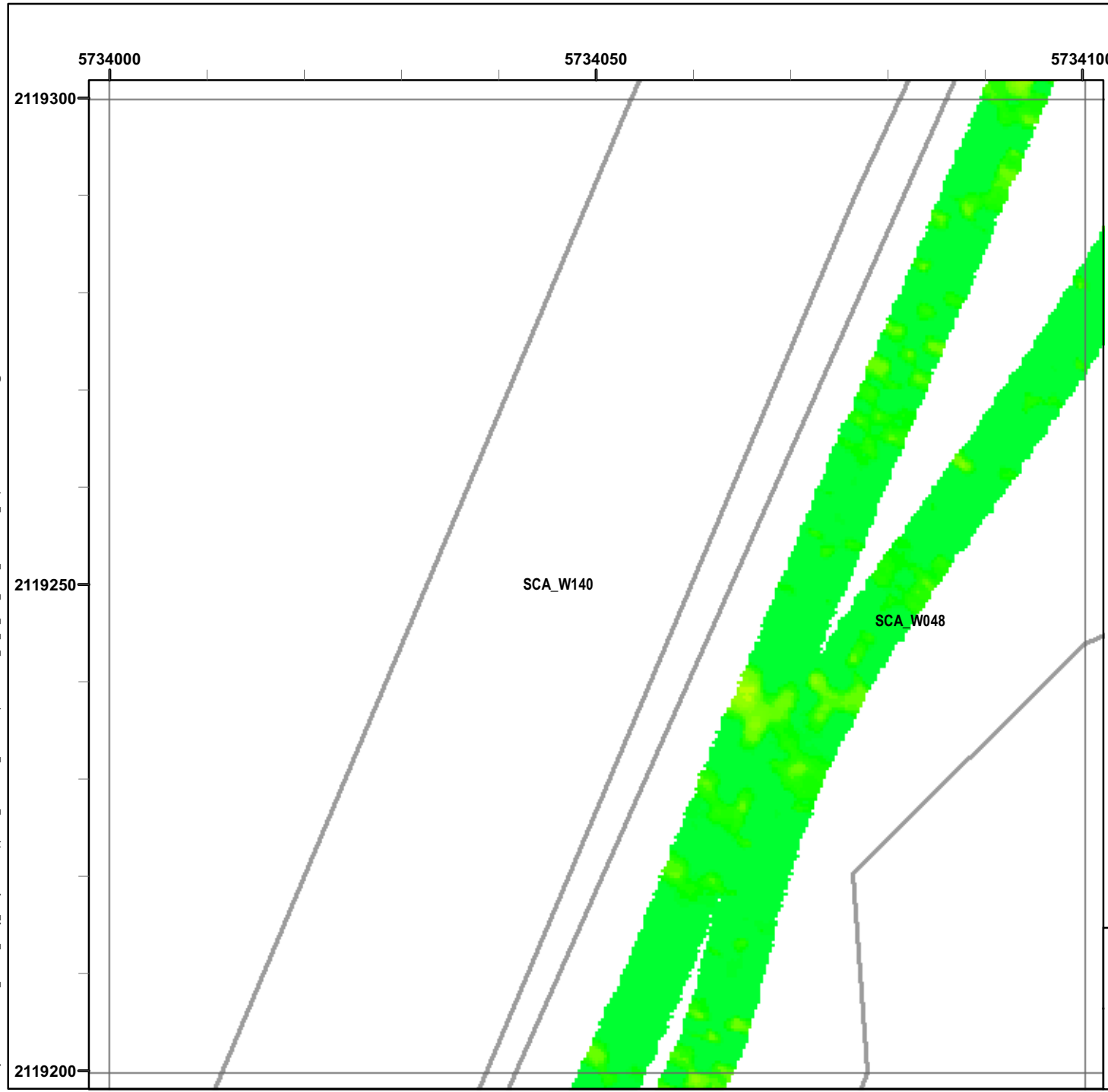


EM61 QC-2 Results
Outside the Roadway Alignment
and Utility Corridor

FORA ESCA RP
Monterey County, California

Map E2-384

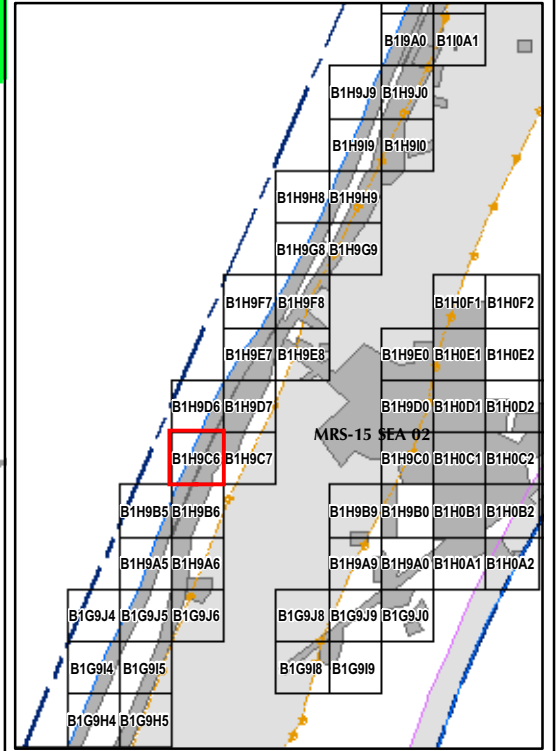
T:\Projects\Seaside\AAR_Outside_Rdwy_UTILITYCorridor\Appendix_EM61\QC2_Results_MapBooks\2010_07_27_SEA_EIM61_QC2Results_MapBook11.mxd - 1/18/2011 @ 10:26:32 AM



Legend

Grid B1H9C6

- 6012 Target Location
- Seaside MRA Boundary
- Roadway Alignment
- SCA Polygons (Investigation Areas)
- Utility Corridor
- MRS Boundary



State Plane California IV, NAD 1983 (U.S. Survey Foot)

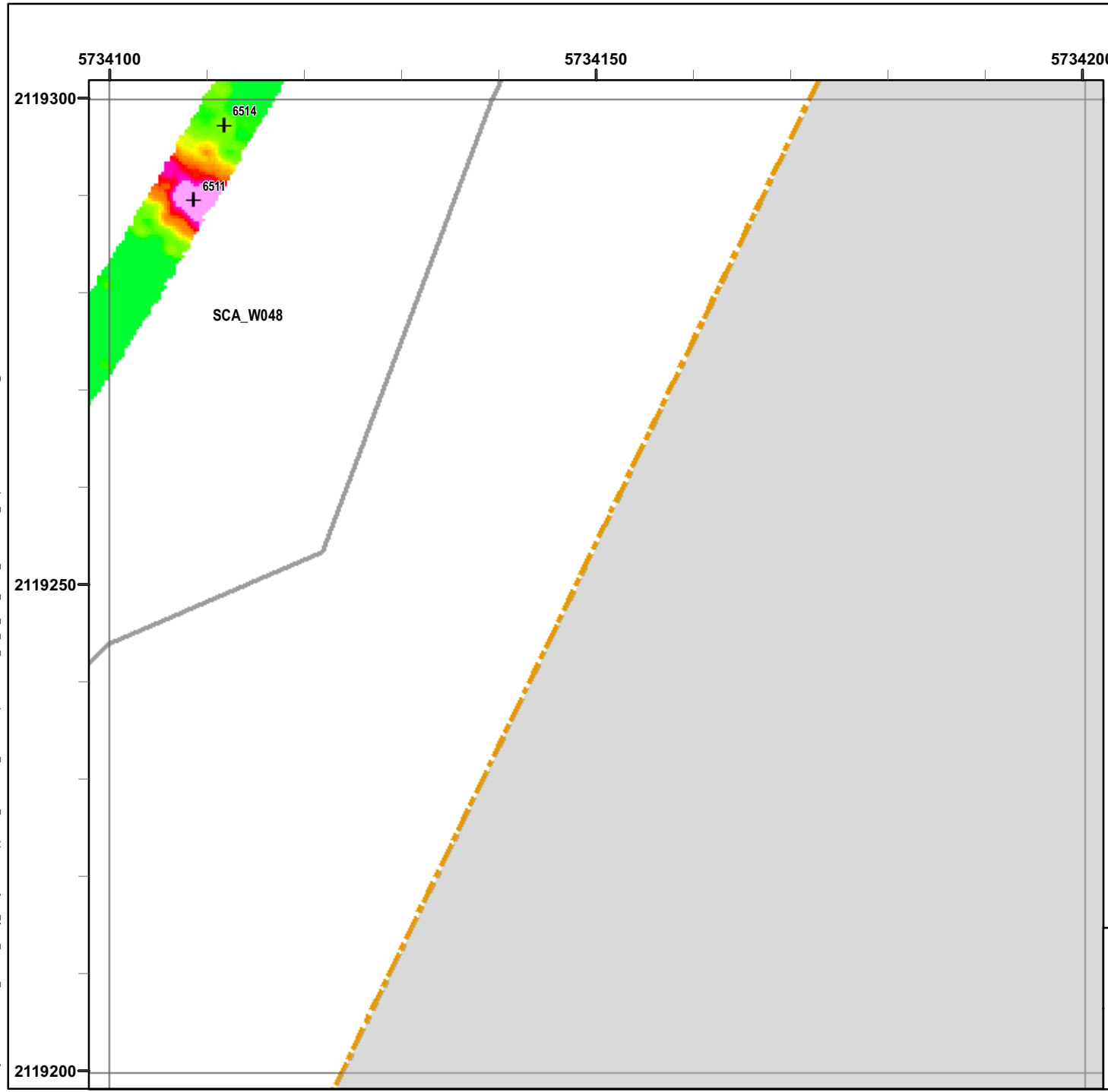


EM61 QC-2 Results Outside the Roadway Alignment and Utility Corridor

FORA ESCA RP
Monterey County, California

Map E2-385


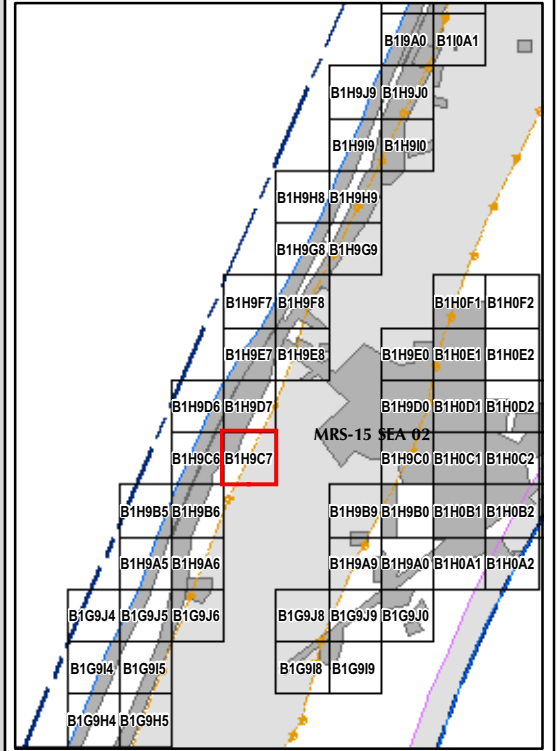
T:\Projects\Seaside\AAR_Outside_Rdwy_UTILITYCorridor\Appendix_EM61\QC2_Results_MapBooks\2010_07_27_SEA_EIM61_QC2Results_MapBook11.mxd - 1/18/2011 @ 10:26:32 AM



Legend

Grid B1H9C7

- 6012 Target Location
- Seaside MRA Boundary
- Roadway Alignment
- SCA Polygons (Investigation Areas)
- Utility Corridor
- MRS Boundary

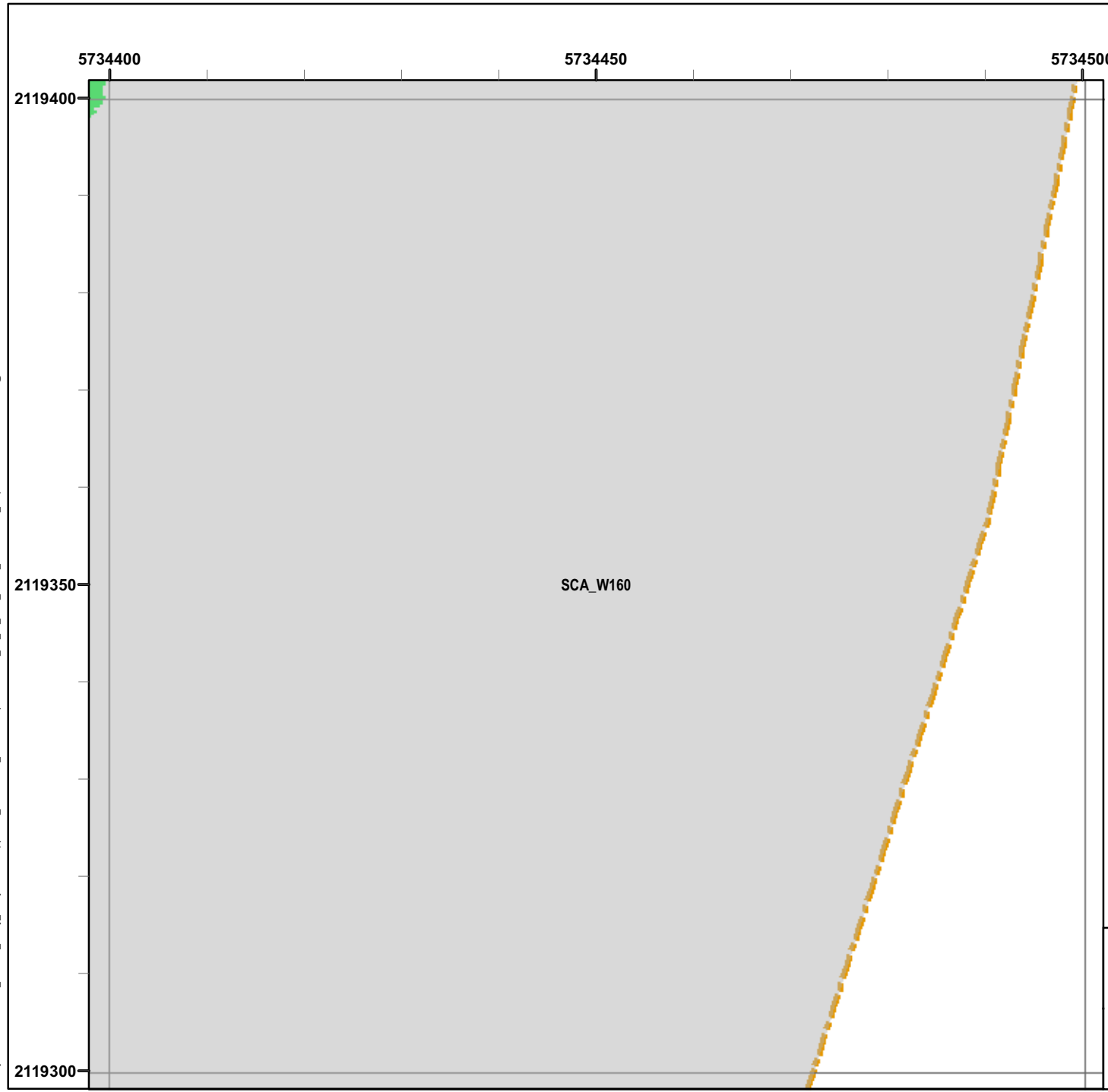


EM61 QC-2 Results
Outside the Roadway Alignment
and Utility Corridor

FORA ESCA RP
 Monterey County, California

Map E2-386

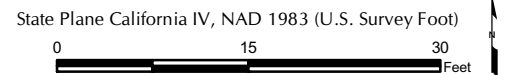
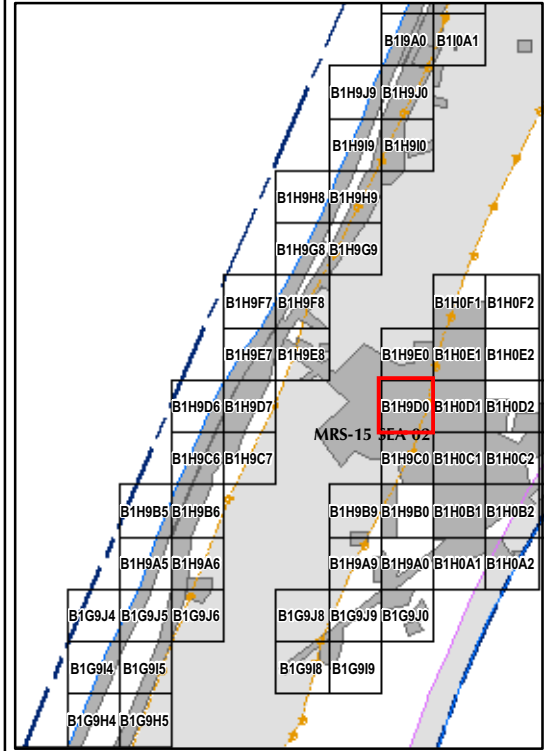
T:\Projects\Seaside\AAR_Outside_Rdwy_UTILITYCorridor\Appendix_EM61\QC2_Results (Mapbooks)\2010_07_27_SEA_EIM61_QC2Results_MapBook11.mxd - 1/18/2011 @ 10:26:32 AM



Legend

Grid B1H9D0

- 6012 Target Location
- Seaside MRA Boundary
- Roadway Alignment
- SCA Polygons (Investigation Areas)
- Utility Corridor
- MRS Boundary




EM61 QC-2 Results
Outside the Roadway Alignment
and Utility Corridor

FORA ESCA RP
Monterey County, California

Map E2-387


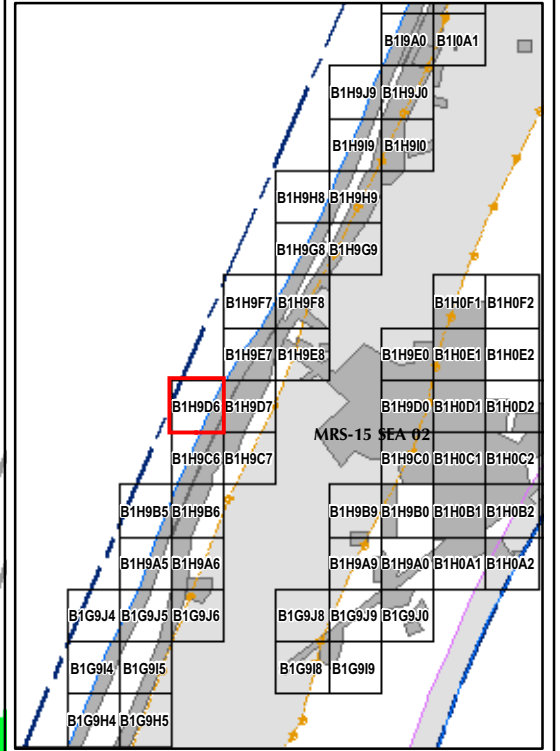
T:\Projects\Seaside\AAR_Outside_Rdwy_UTILITYCorridor\Appendix_EM61\QC2_Results (Mapbooks)\2010_07_27_SEA_EIM61_QC2Results_MapBook11.mxd - 1/18/2011 @ 10:26:32 AM



Legend

- 6012 Target Location
- Seaside MRA Boundary
- Roadway Alignment
- SCA Polygons (Investigation Areas)
- Utility Corridor
- MRS Boundary

Response (Stack) mV

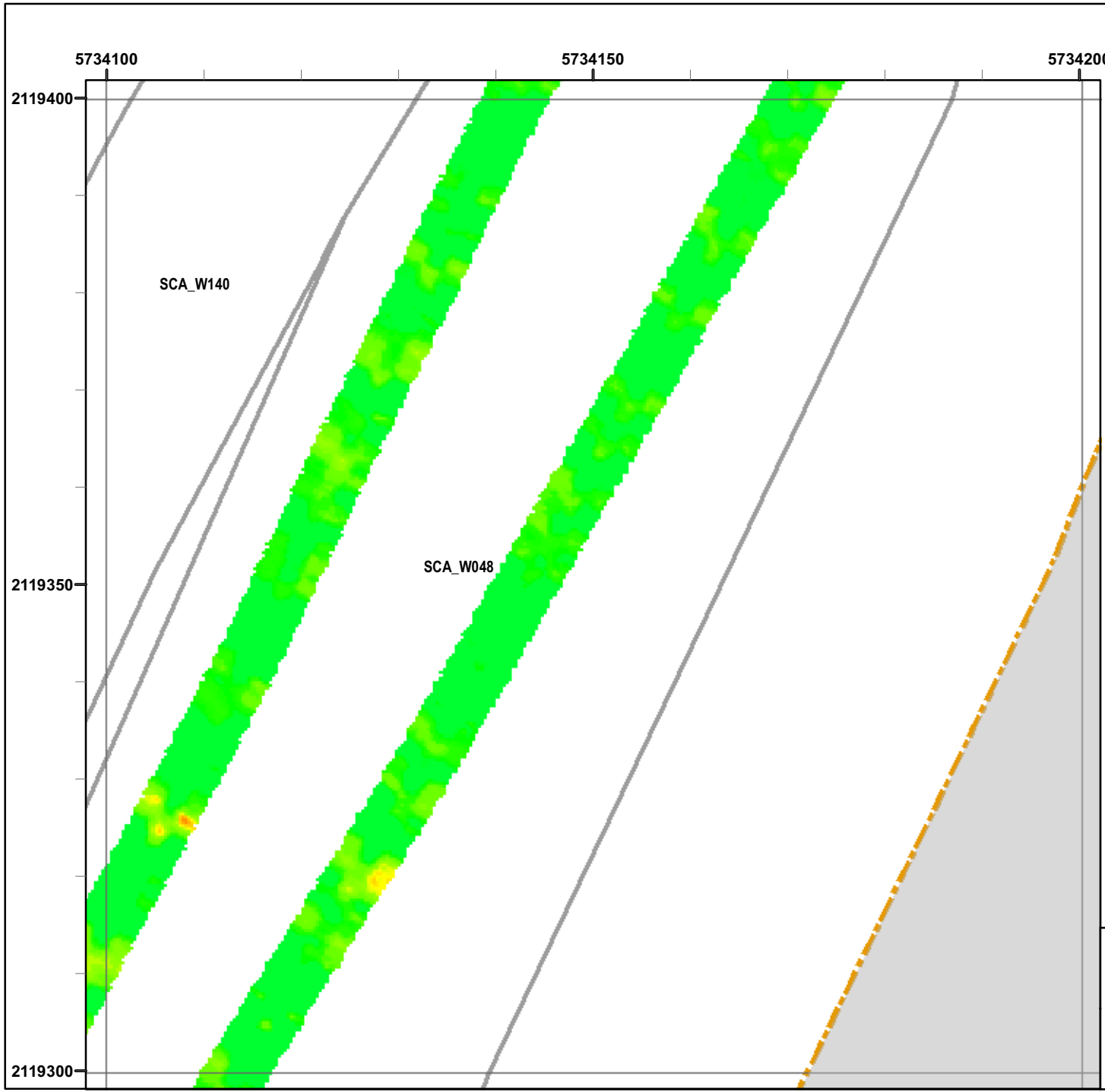


EM61 QC-2 Results Outside the Roadway Alignment and Utility Corridor

FORA ESCA RP
Monterey County, California

Map E2-388

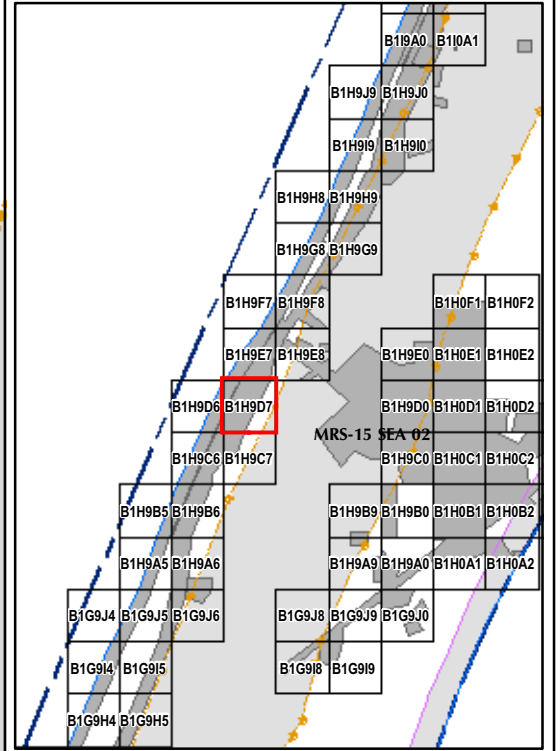
T:\Projects\Seaside\AAR_Outside_Rdwy_UTILITYCorridor\Appendix_EM61\QC2_Results_MapBooks\2010_07_27_SEA_EIM61_QC2Results_MapBook11.mxd - 1/18/2011 @ 10:26:32 AM



Legend

Grid B1H9D7

- 6012 Target Location
- Seaside MRA Boundary
- Roadway Alignment
- SCA Polygons (Investigation Areas)
- Utility Corridor
- MRS Boundary



State Plane California IV, NAD 1983 (U.S. Survey Foot)

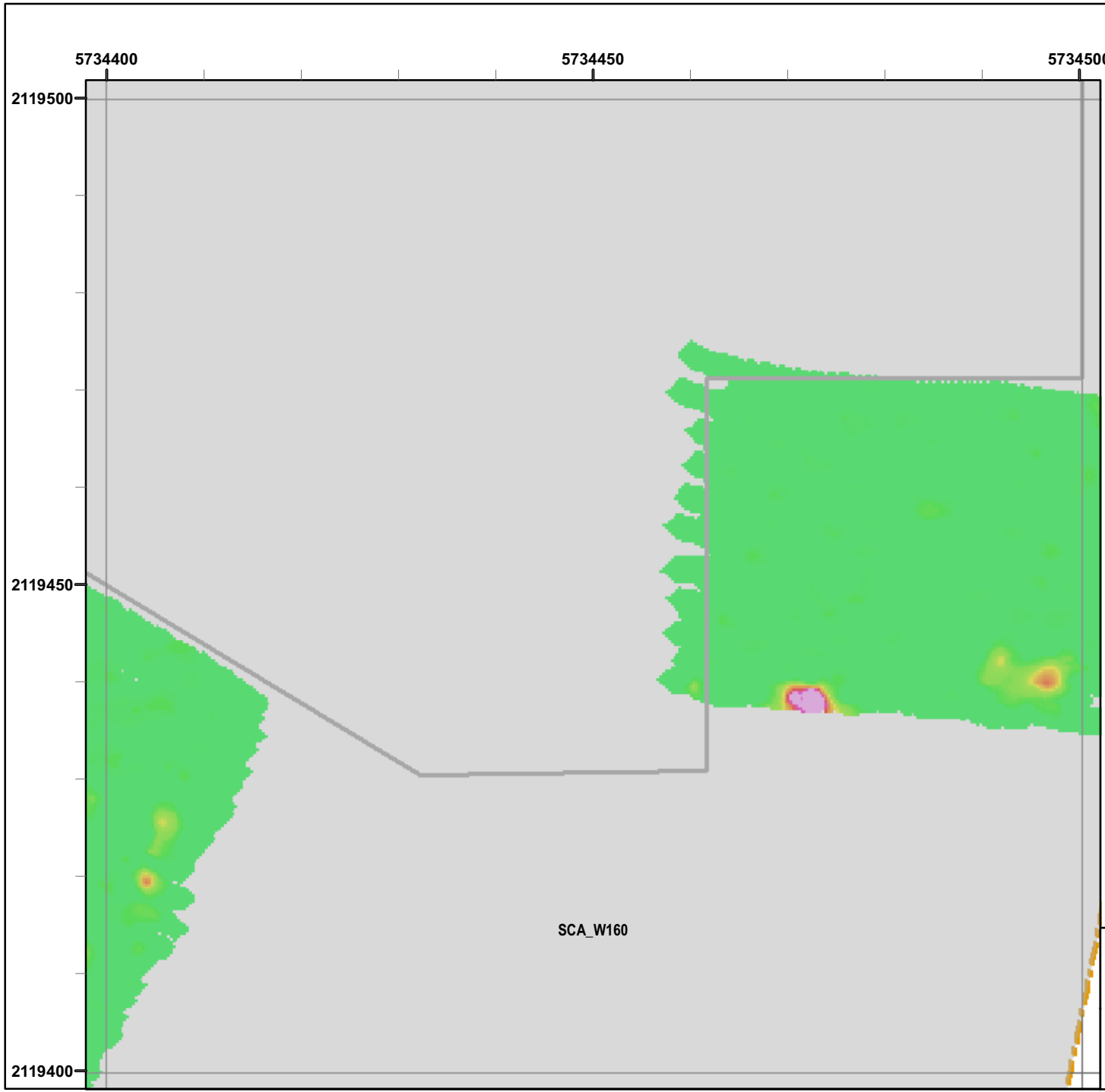


EM61 QC-2 Results
Outside the Roadway Alignment
and Utility Corridor

FORA ESCA RP
Monterey County, California

Map E2-389


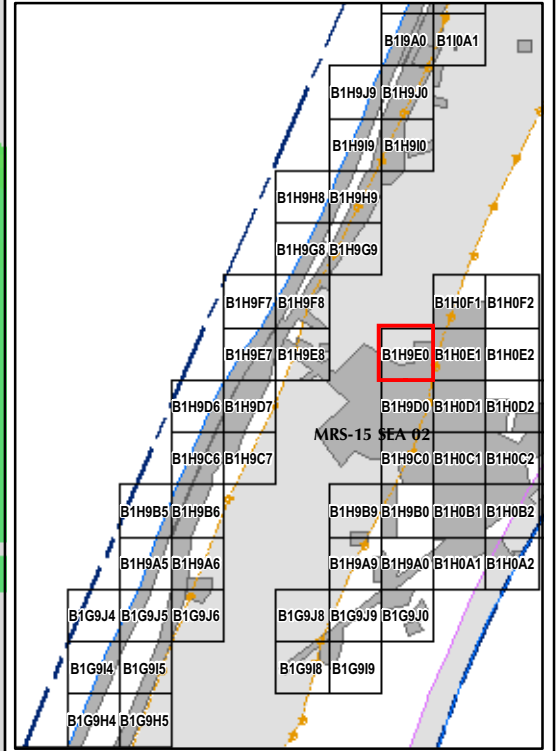
T:\Projects\Seaside\AAR_Outside_Rdwy_UTILITYCorridor\Appendix_EM61\QC2_Results_MapBooks\2010_07_27_SEA_EIM61_QC2Results_MapBook11.mxd - 1/18/2011 @ 10:26:32 AM



Legend

Grid B1H9E0

- 6012 Target Location
- Seaside MRA Boundary
- Roadway Alignment
- SCA Polygons (Investigation Areas)
- Utility Corridor
- MRS Boundary

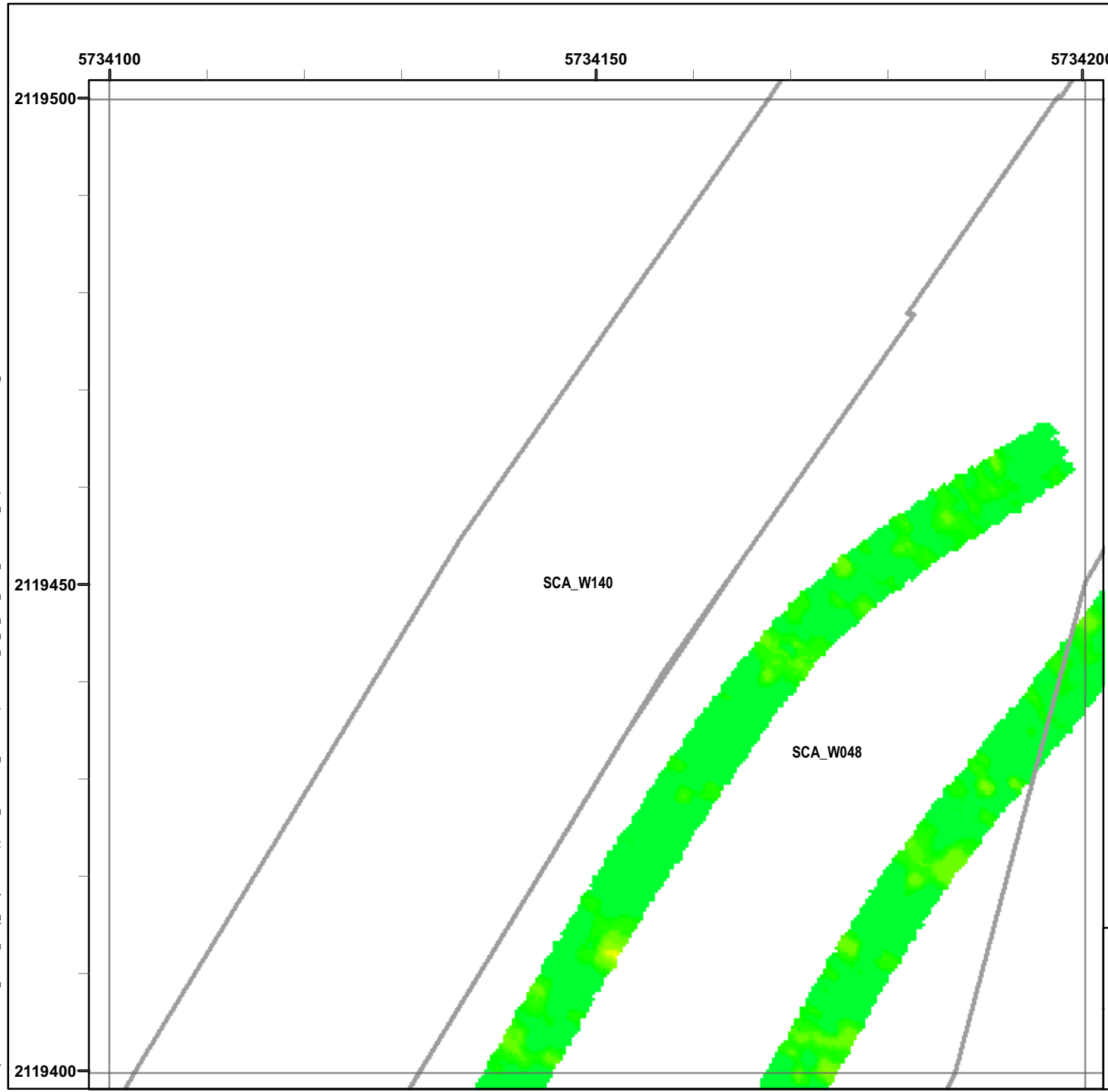


EM61 QC-2 Results
Outside the Roadway Alignment
and Utility Corridor

FORA ESCA RP
Monterey County, California

Map E2-390

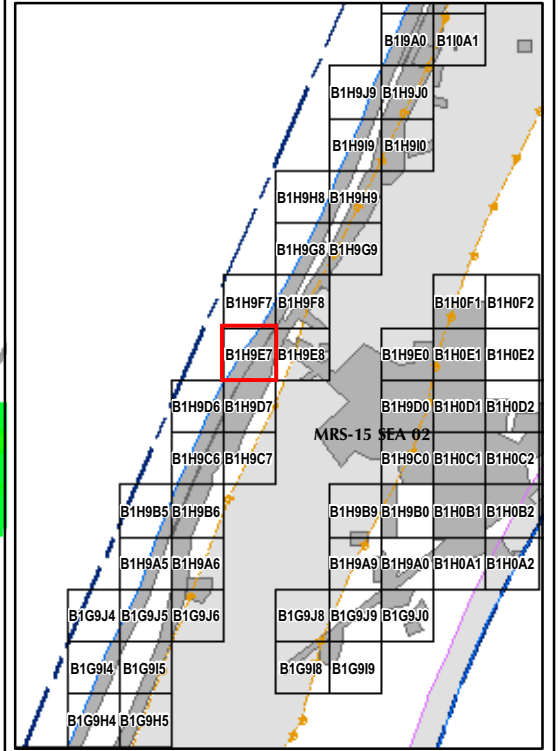
T:\Projects\Seaside\AAR_Outside_Rdwy_UTILITYCorridor\Appendix_EM61\QC2_Results (Mapbooks)\2010_07_27_SEA_EIM61_QC2Results_MapBook11.mxd - 1/18/2011 @ 10:26:32 AM



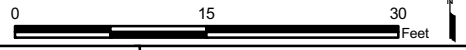
Legend

- 6012 Target Location
- Seaside MRA Boundary
- Roadway Alignment
- SCA Polygons (Investigation Areas)
- Utility Corridor
- MRS Boundary

Grid B1H9E7



State Plane California IV, NAD 1983 (U.S. Survey Foot)

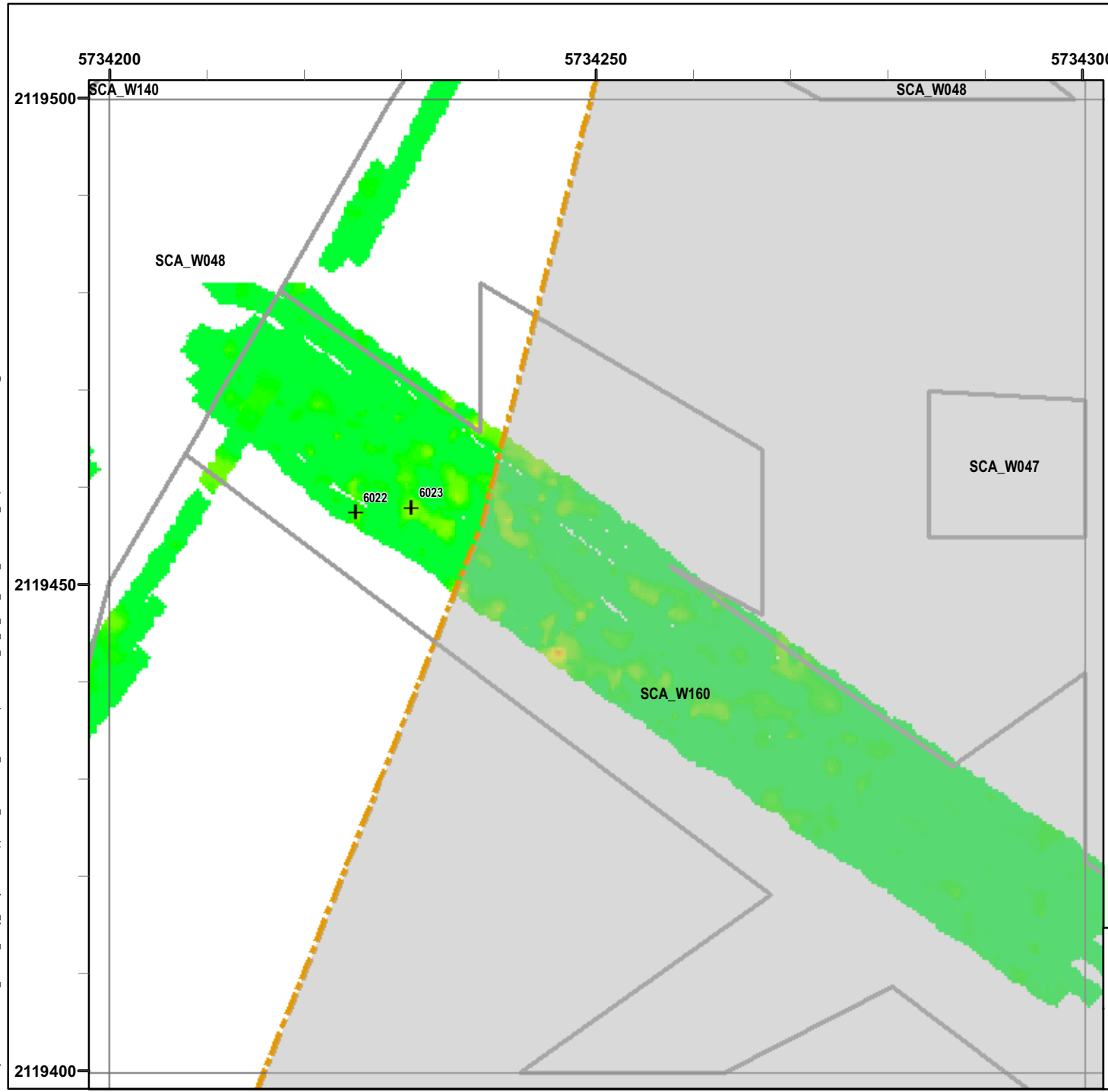


EM61 QC-2 Results
Outside the Roadway Alignment
and Utility Corridor

FORA ESCA RP
Monterey County, California

Map E2-391


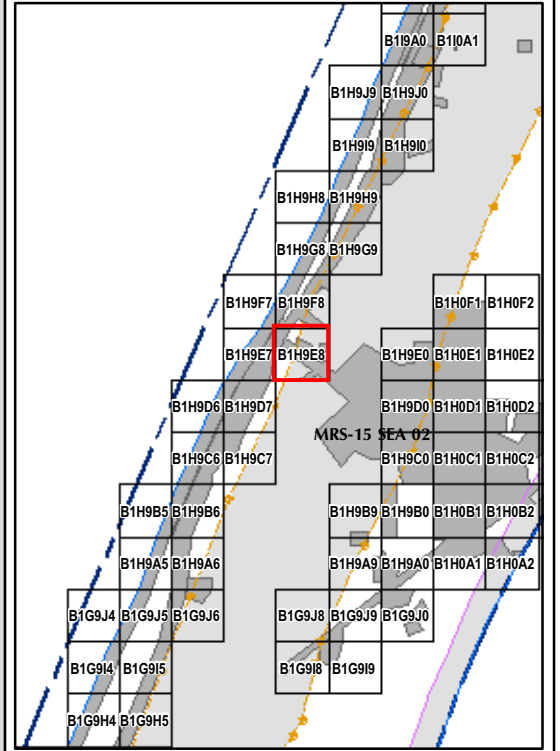
T:\Projects\Seaside\AAR_Outside_Rdwy_UTILITYCorridor\Appendix_EM61\QC2_Results_MapBooks\2010_07_27_SEA_EM61_QC2Results_MapBook11.mxd - 1/18/2011 @ 10:26:32 AM



Legend

Grid B1H9E8

- 6012 Target Location
- Seaside MRA Boundary
- Roadway Alignment
- SCA Polygons (Investigation Areas)
- Utility Corridor
- MRS Boundary




EM61 QC-2 Results
Outside the Roadway Alignment
and Utility Corridor

FORA ESCA RP
Monterey County, California

Map E2-392

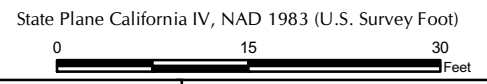
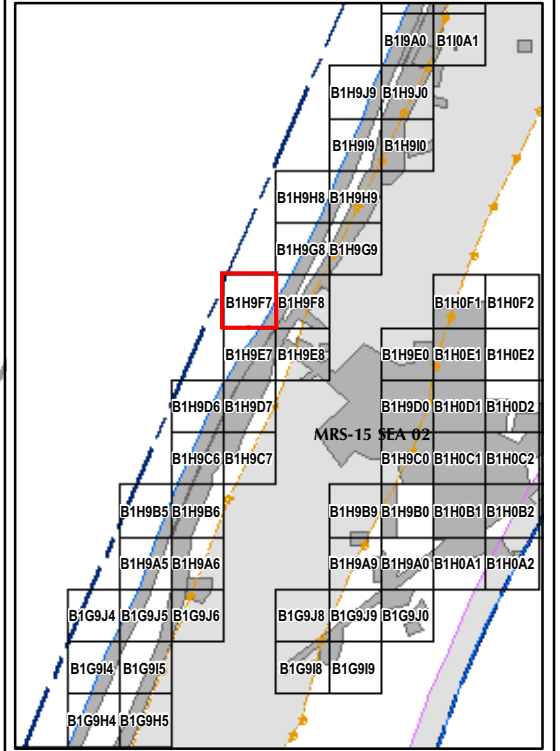
T:\Projects\Seaside\AAR_Outside_Rdwy_UTILITYCorridor\Appendix_EM61\QC2_Results (Mapbooks)\2010_07_27_SEA_EIM61_QC2Results_MapBook11.mxd - 1/18/2011 @ 10:26:32 AM



Legend

Grid B1H9F7

- 6012 Target Location
- Seaside MRA Boundary
- Roadway Alignment
- SCA Polygons (Investigation Areas)
- Utility Corridor
- MRS Boundary



EM61 QC-2 Results
Outside the Roadway Alignment
and Utility Corridor

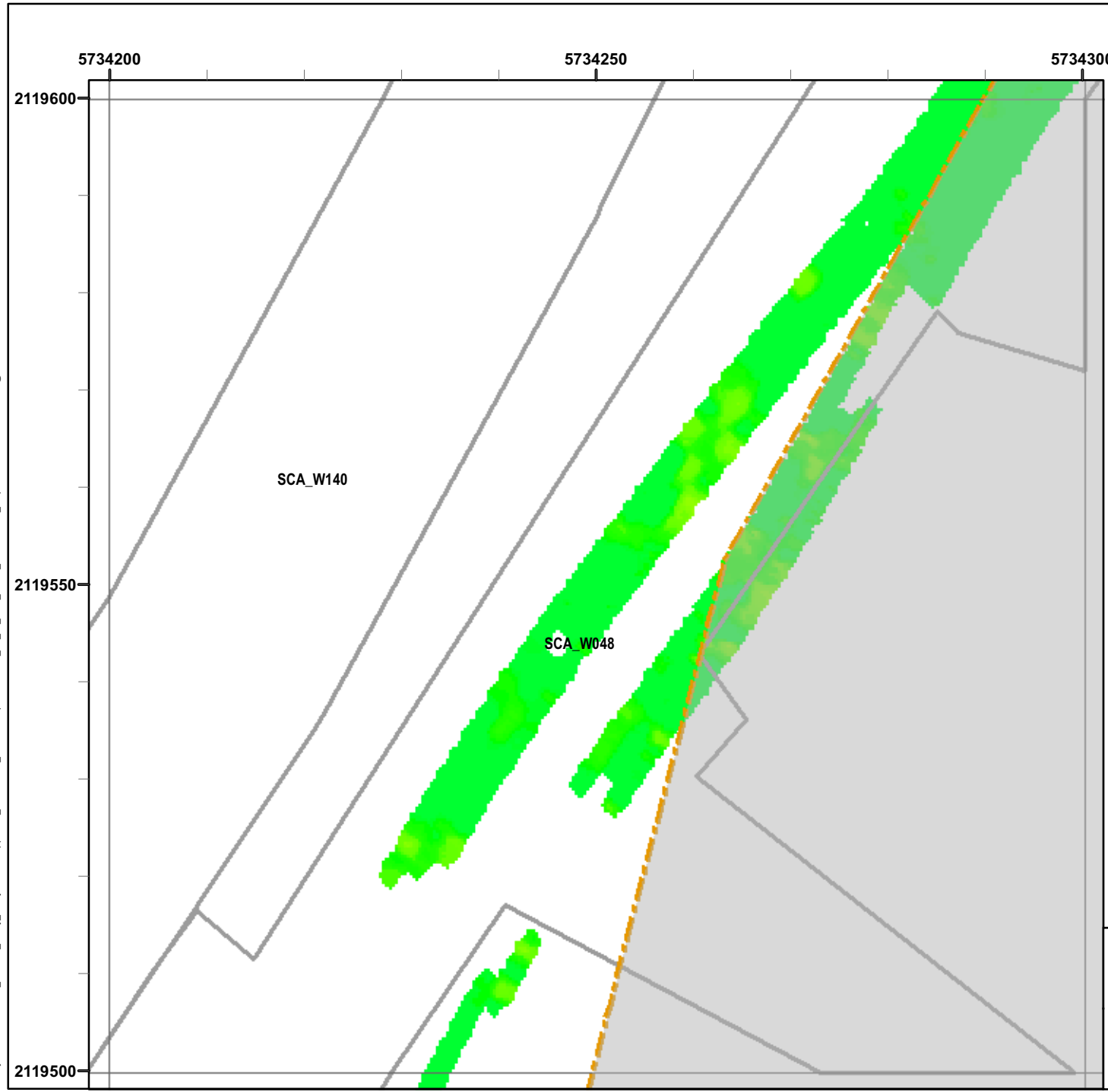
FORA ESCA RP
 Monterey County, California

Map E2-393

SCA_W140

SCA_W048

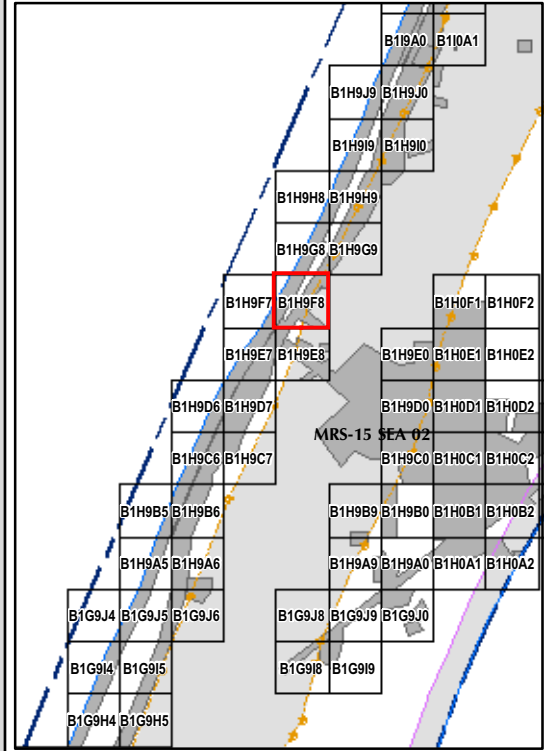
T:\Projects\Seaside\AAR_Outside_Rdwy_UTILITYCorridor\Appendix_EM61\QC2_Results_MapBooks\2010_07_27_SEA_EIM61_QC2Results_MapBook11.mxd - 1/18/2011 @ 10:26:32 AM



Legend

Grid B1H9F8

- 6012
+ Target Location
- Seaside MRA Boundary
- Roadway Alignment
- SCA Polygons (Investigation Areas)
- Utility Corridor
- MRS Boundary



State Plane California IV, NAD 1983 (U.S. Survey Foot)

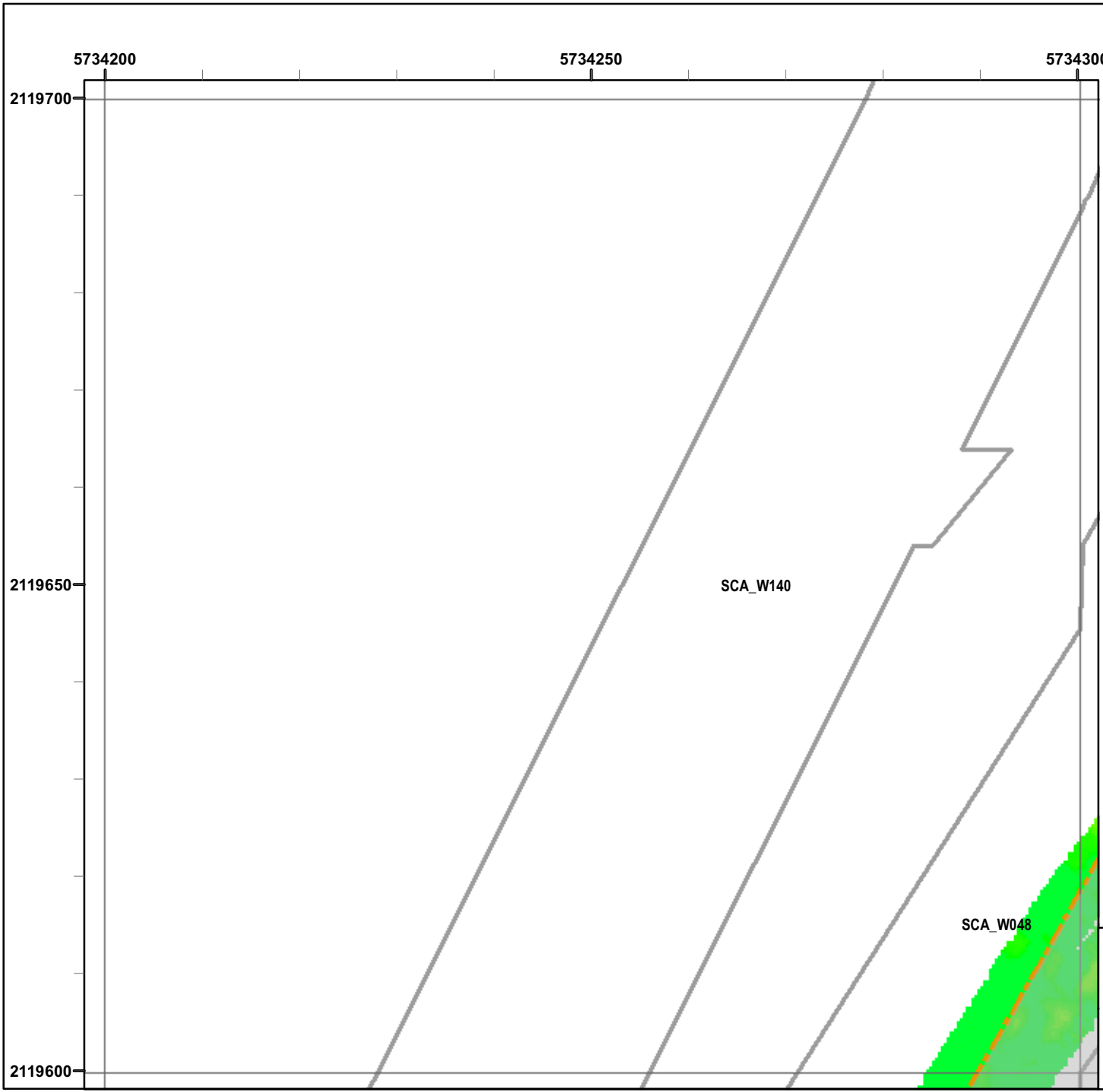


EM61 QC-2 Results Outside the Roadway Alignment and Utility Corridor

FORA ESCA RP
Monterey County, California

Map E2-394


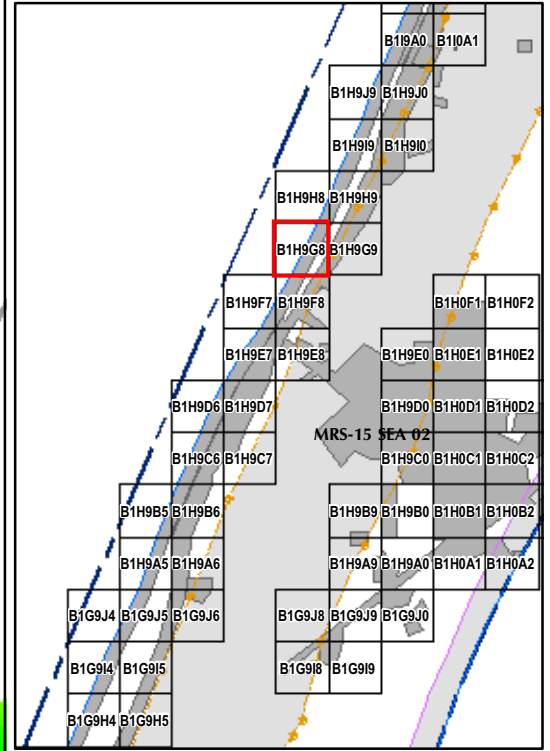
T:\Projects\Seaside\AAR_Outside_Rdwy_UTILITYCorridor\Appendix_EM61\QC2_Results_MapBooks\2010_07_27_SEA_EIM61_QC2Results_MapBook11.mxd - 1/18/2011 @ 10:26:32 AM



Legend

Grid B1H9G8

- 6012 Target Location
- Seaside MRA Boundary
- Roadway Alignment
- SCA Polygons (Investigation Areas)
- Utility Corridor
- MRS Boundary




EM61 QC-2 Results
Outside the Roadway Alignment
and Utility Corridor

FORA ESCA RP
Monterey County, California

Map E2-395

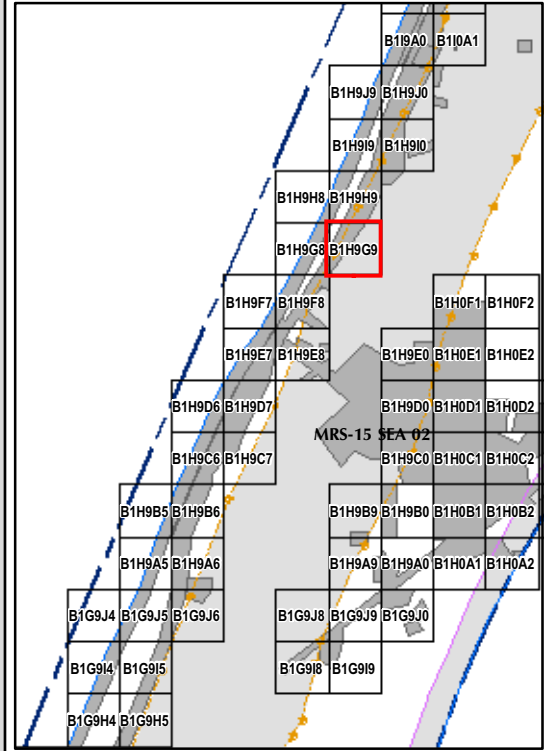
T:\Projects\Seaside\AAR_Outside_Rdwy_UTILITYCorridor\Appendix_EM61\QC2_Results_MapBooks\2010_07_27_SEA_EIM61_QC2Results_MapBook11.mxd - 1/18/2011 @ 10:26:32 AM



Legend

Grid B1H9G9

- 6012 Target Location
- Seaside MRA Boundary
- Roadway Alignment
- SCA Polygons (Investigation Areas)
- Utility Corridor
- MRS Boundary



State Plane California IV, NAD 1983 (U.S. Survey Foot)

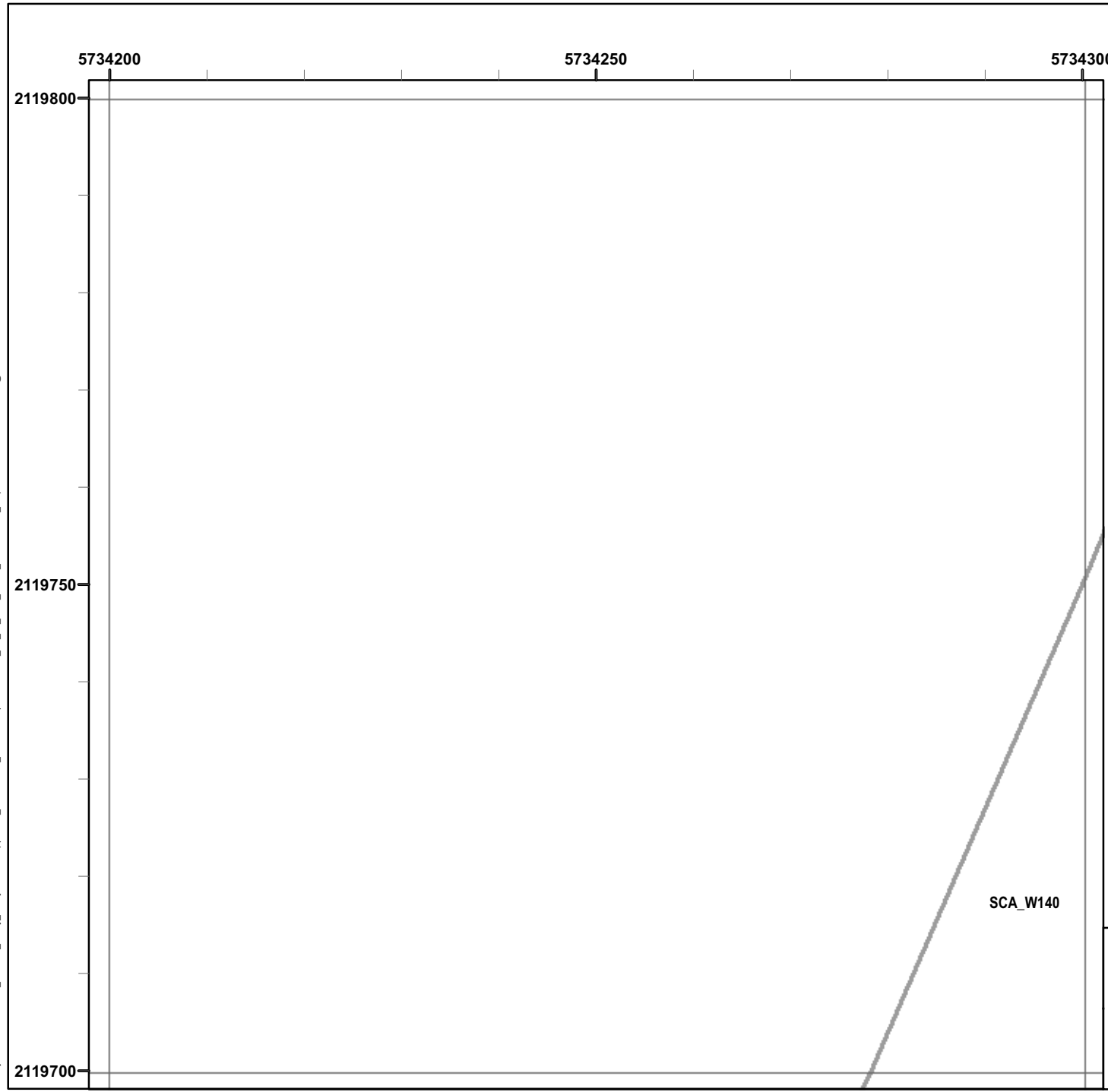


EM61 QC-2 Results
Outside the Roadway Alignment
and Utility Corridor

FORA ESCA RP
Monterey County, California

Map E2-396


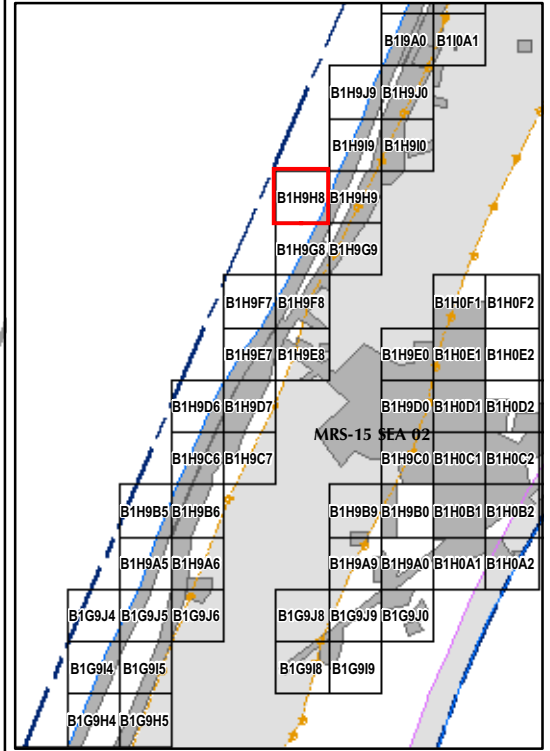
T:\Projects\Seaside\AAR_Outside_Rdwy_UTILITYCorridor\Appendix_EM61\QC2_Results (Mapbooks)\2010_07_27_SEA_EIM61_QC2Results_MapBook11.mxd - 1/18/2011 @ 10:26:32 AM



Legend

Grid B1H9H8

- 6012 Target Location
- Seaside MRA Boundary
- Roadway Alignment
- SCA Polygons (Investigation Areas)
- Utility Corridor
- MRS Boundary

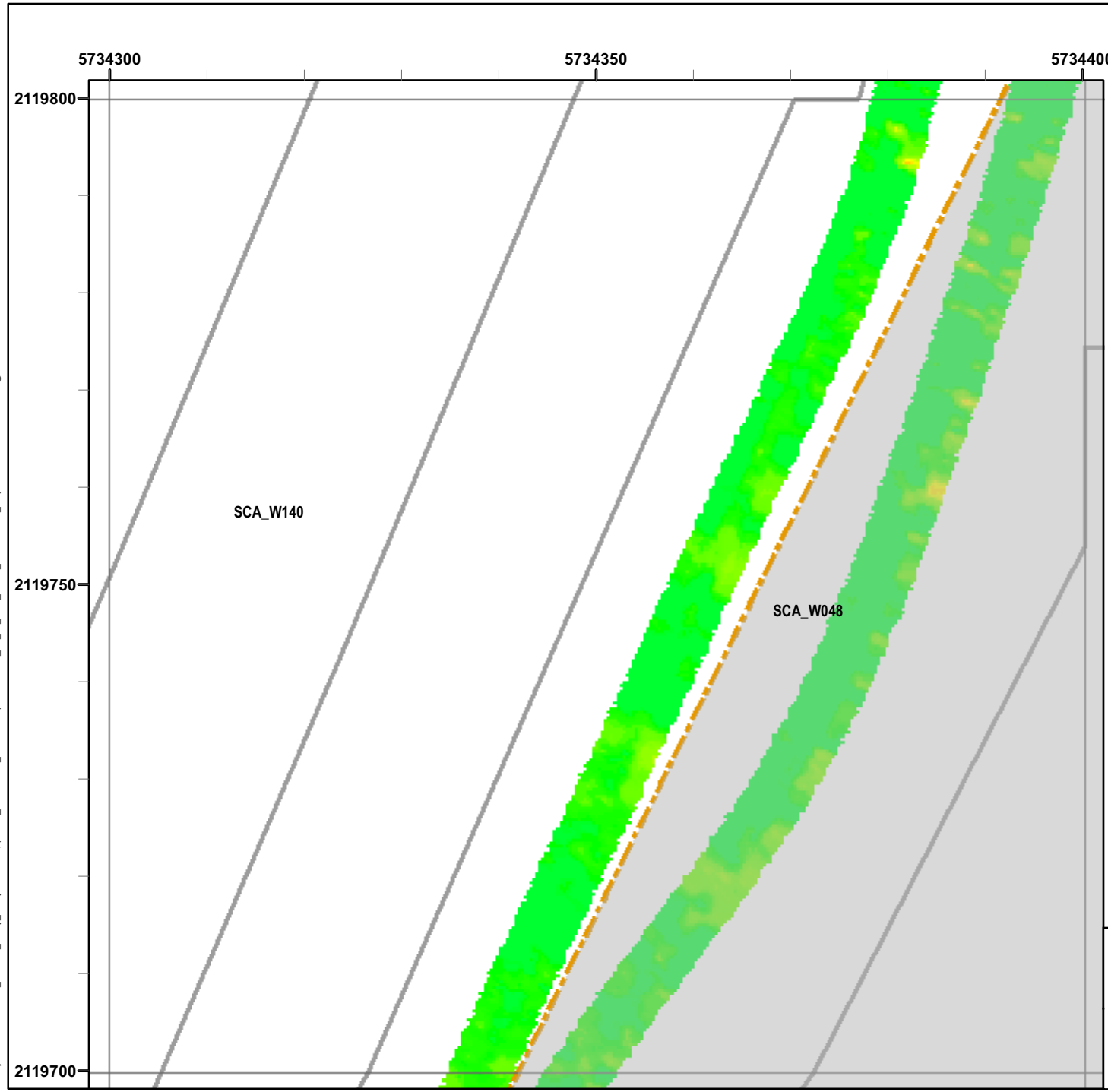


EM61 QC-2 Results
Outside the Roadway Alignment
and Utility Corridor

FORA ESCA RP
Monterey County, California

Map E2-397

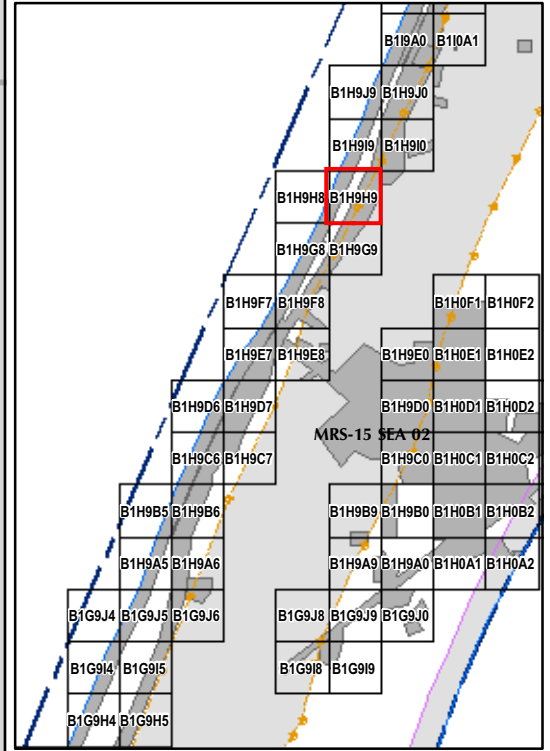
T:\Projects\Seaside\AAR_Outside_Rdwy_UTILITYCorridor\Appendix_EM61\QC2_Results (Mapbooks)\2010_07_27_SEA_EM61_QC2Results_MapBook11.mxd - 1/18/2011 @ 10:26:32 AM



Legend

Grid B1H9H9

- 6012 Target Location
- Seaside MRA Boundary
- Roadway Alignment
- SCA Polygons (Investigation Areas)
- Utility Corridor
- MRS Boundary



State Plane California IV, NAD 1983 (U.S. Survey Foot)

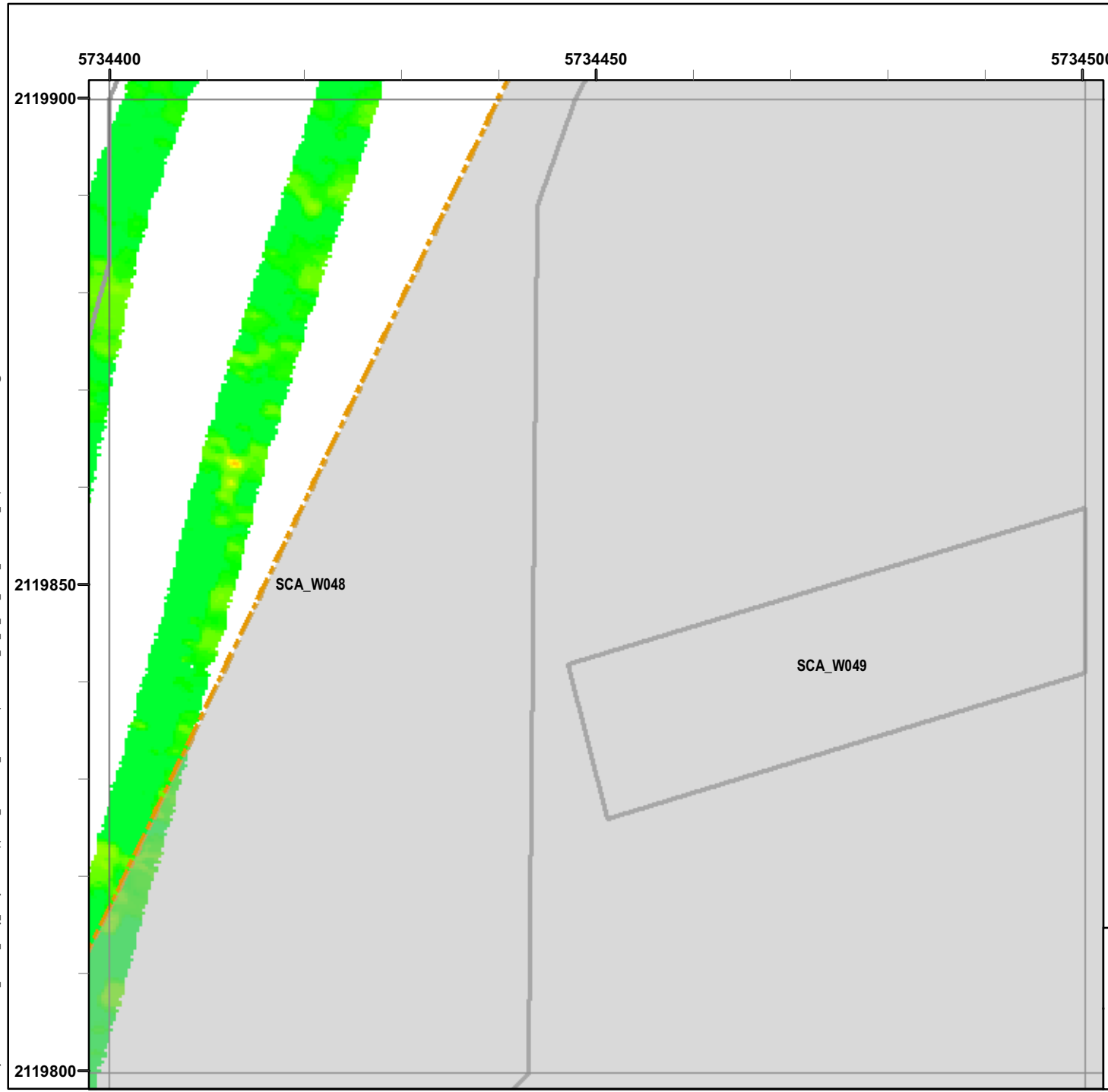


EM61 QC-2 Results
Outside the Roadway Alignment
and Utility Corridor

FORA ESCA RP
 Monterey County, California

Map E2-398

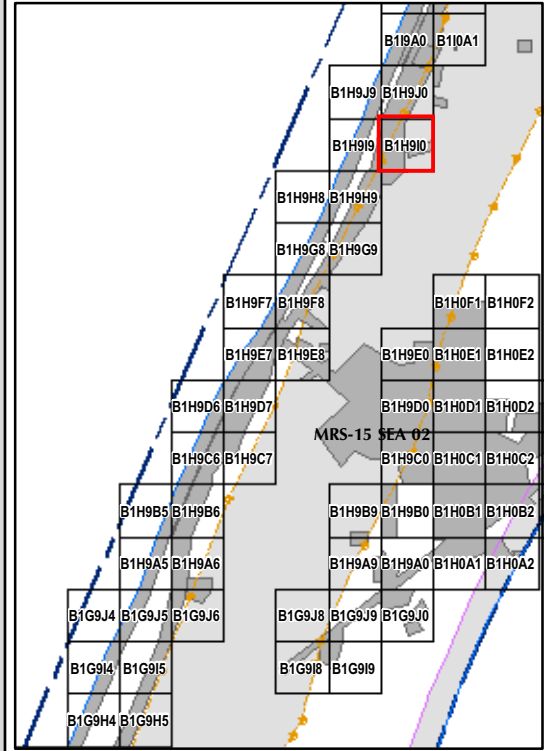
T:\Projects\Seaside\AAR_Outside_Rdwy_UTILITYCorridor\Appendix_EM61\QC2_Results_MapBooks\2010_07_27_SEA_EIM61_QC2Results_MapBook11.mxd - 1/18/2011 @ 10:26:32 AM




Legend

- 6012 Target Location
- Seaside MRA Boundary
- Roadway Alignment
- SCA Polygons (Investigation Areas)
- Utility Corridor
- MRS Boundary

Response (Stack) mV



State Plane California IV, NAD 1983 (U.S. Survey Foot)

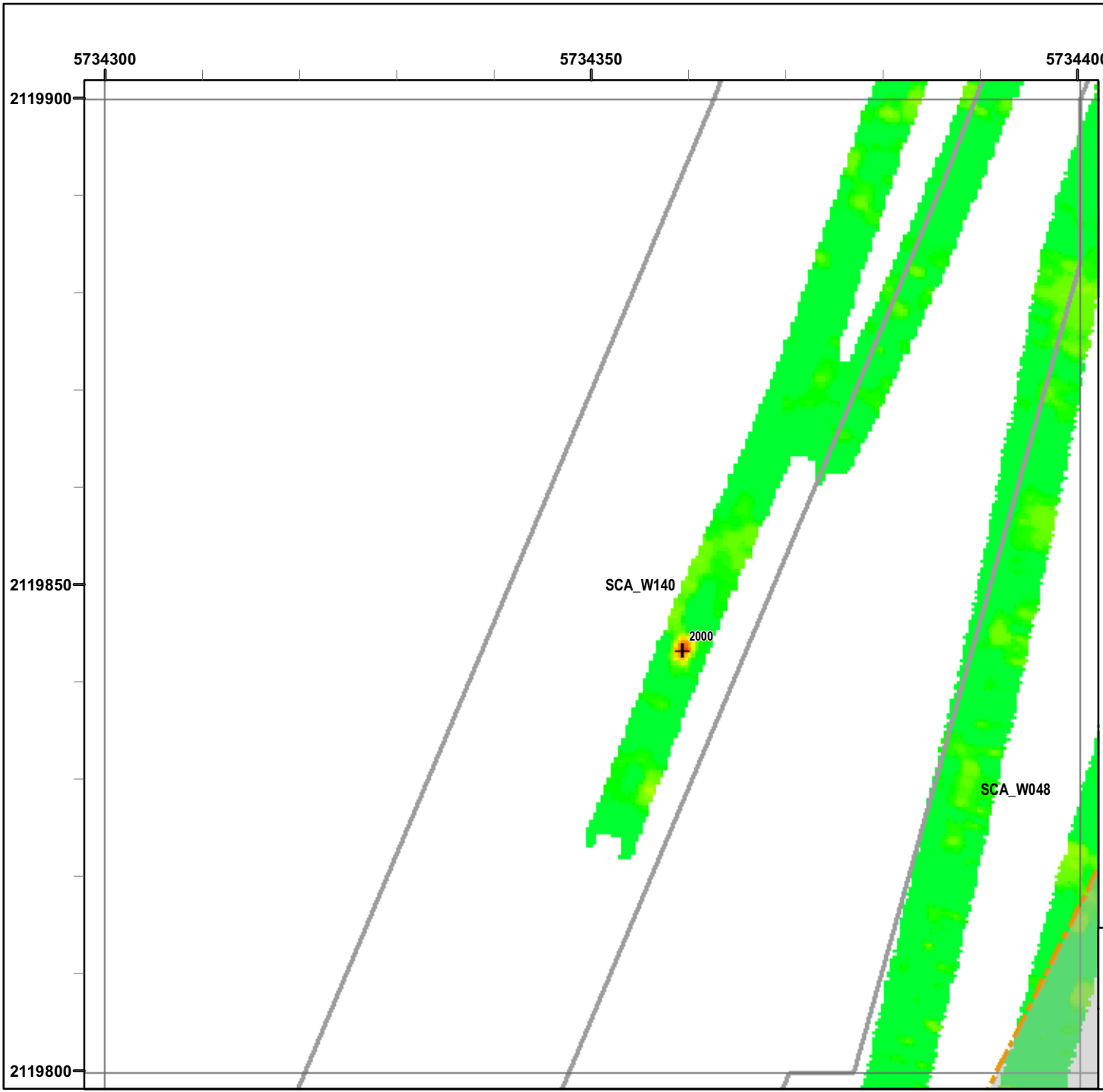


EM61 QC-2 Results Outside the Roadway Alignment and Utility Corridor

FORA ESCA RP
Monterey County, California

Map E2-399


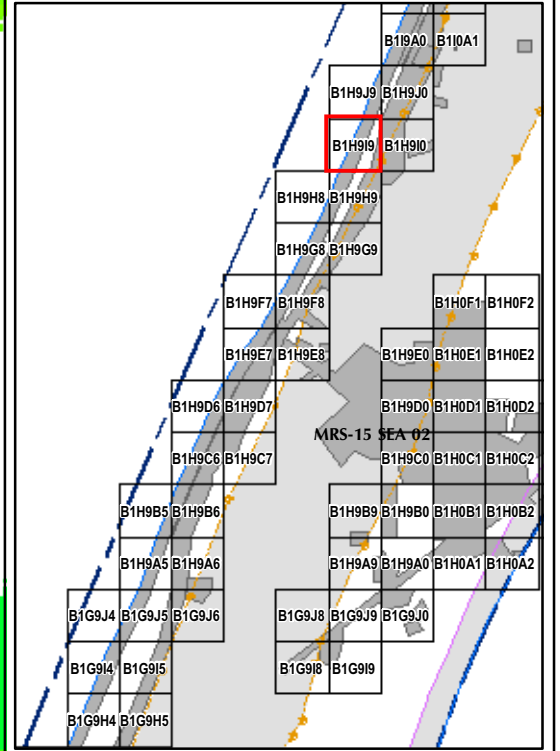
T:\Projects\Seaside\AAR_Outside_Rdwy_UTILITYCorridor\Appendix_EM61\QC2_Results (Mapbooks)\2010_07_27_SEA_EIM61_QC2Results_MapBook11.mxd - 1/18/2011 @ 10:26:32 AM



Legend

Grid B1H9I9

- 6012 Target Location
- Seaside MRA Boundary
- Roadway Alignment
- SCA Polygons (Investigation Areas)
- Utility Corridor
- MRS Boundary

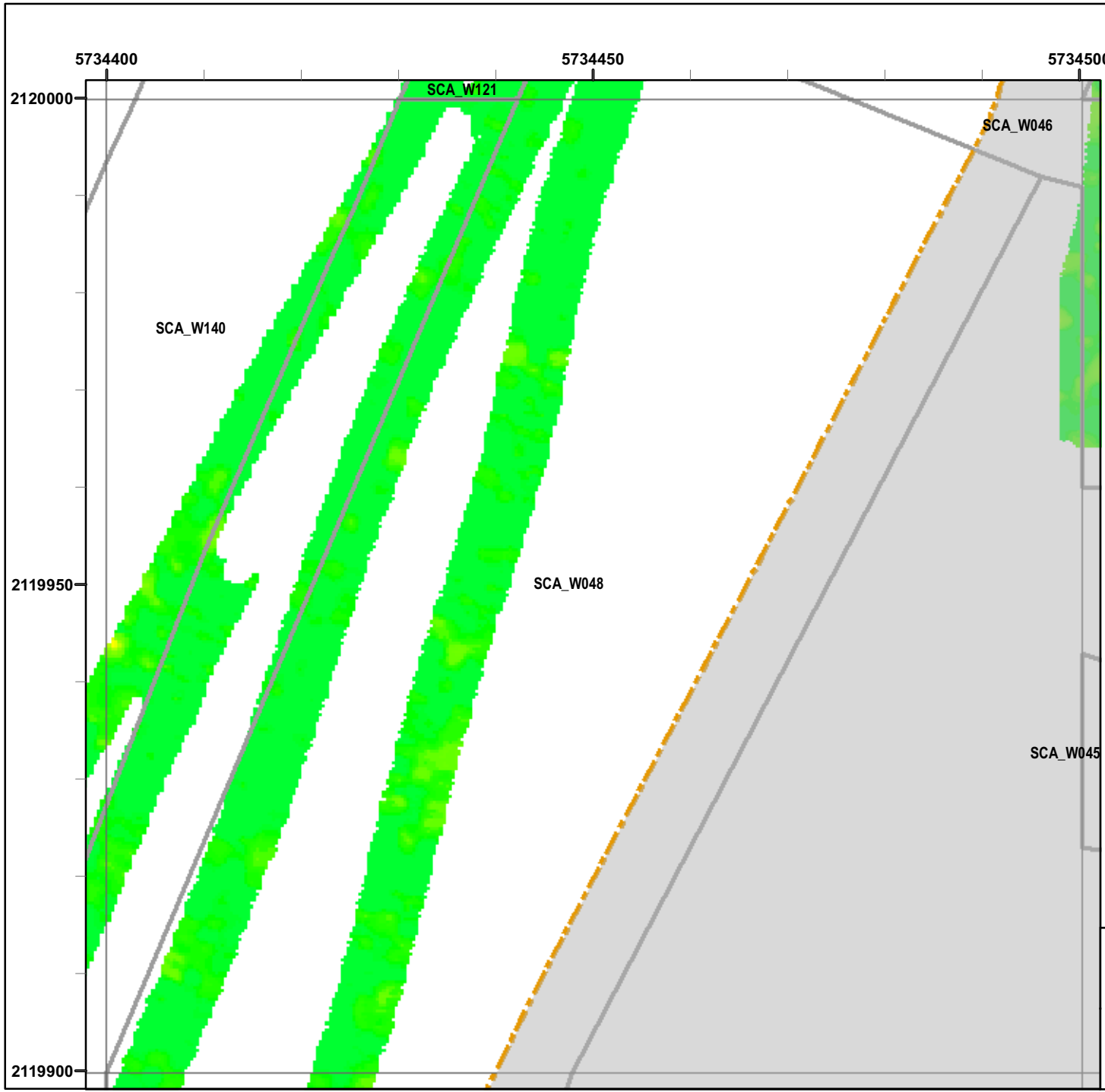


EM61 QC-2 Results
Outside the Roadway Alignment
and Utility Corridor

FORA ESCA RP
 Monterey County, California

Map E2-400

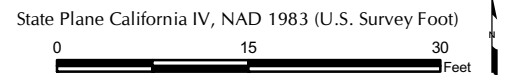
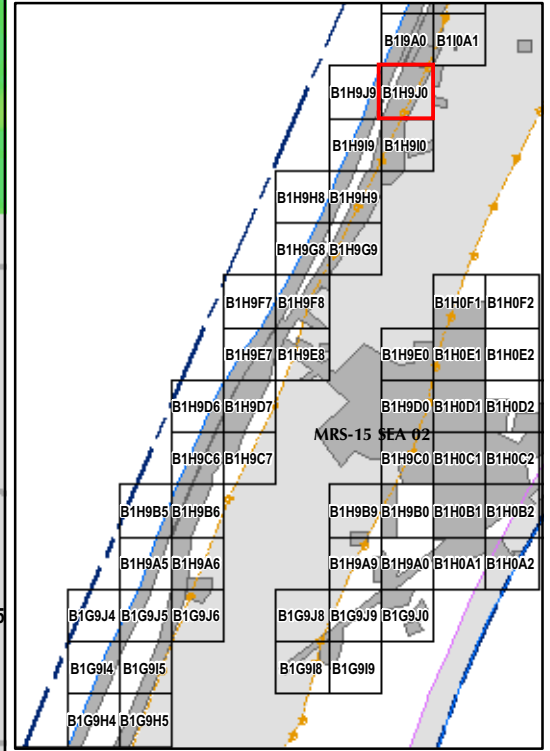
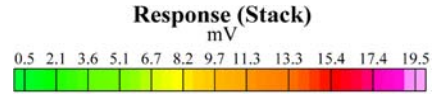
T:\Projects\Seaside\AAR_Outside_Rdwy_UTILITYCorridor\Appendix_EM61\QC2_Results_MapBooks\2010_07_27_SEA_EM61_QC2Results_MapBook11.mxd - 1/18/2011 @ 10:26:32 AM



Legend

Grid B1H9J0

- 6012 Target Location
- Seaside MRA Boundary
- Roadway Alignment
- SCA Polygons (Investigation Areas)
- Utility Corridor
- MRS Boundary

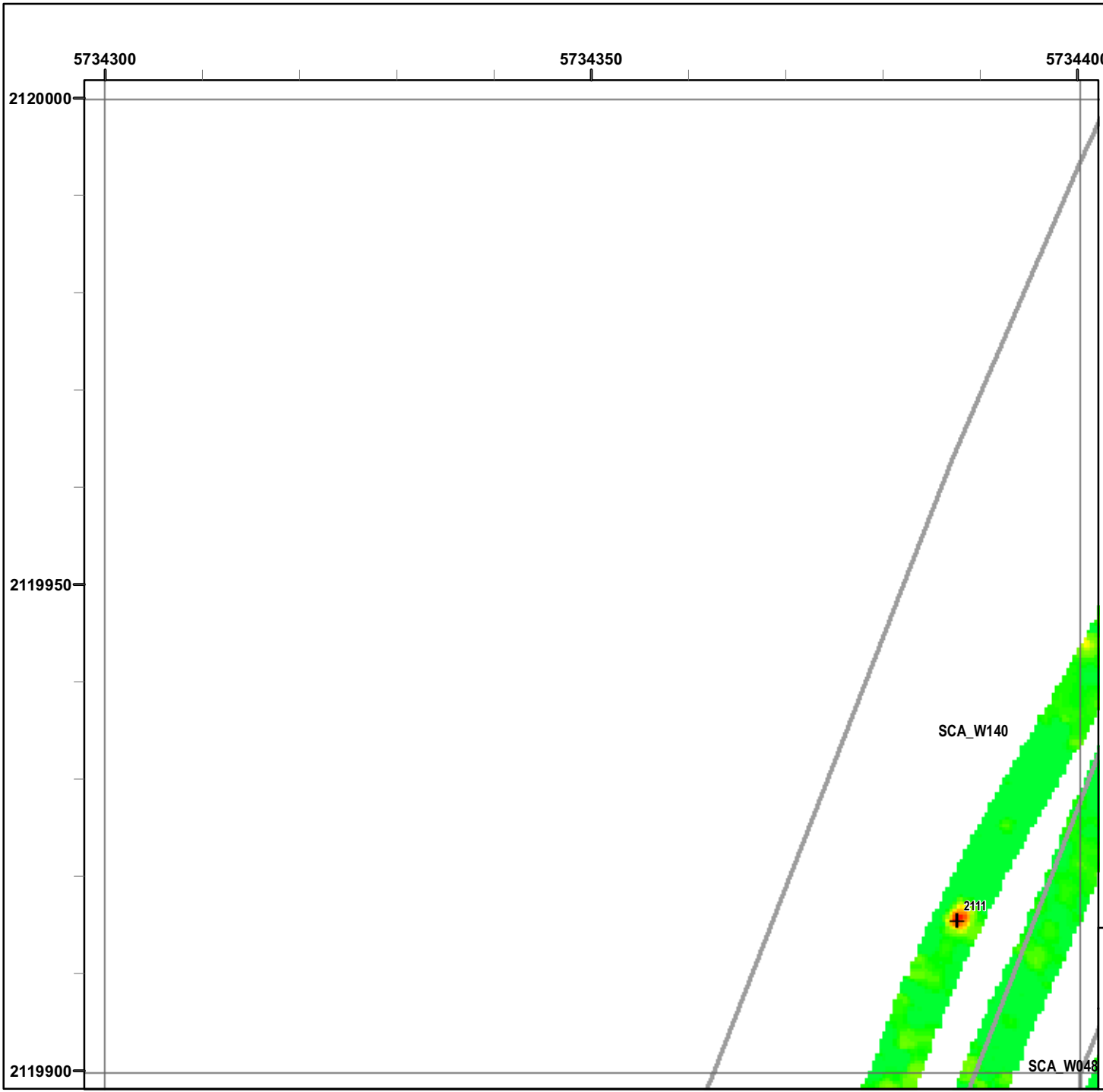


EM61 QC-2 Results
Outside the Roadway Alignment
and Utility Corridor

FORA ESCA RP
Monterey County, California

Map E2-401


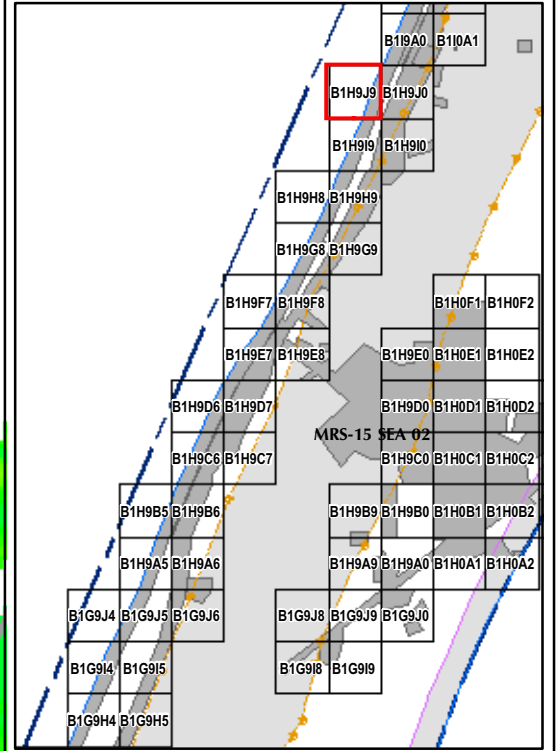
T:\Projects\Seaside\AAR_Outside_Rdwy_UTILITYCorridor\Appendix_EM61\QC2_Results_MapBooks\2010_07_27_SEA_EIM61_QC2Results_MapBook11.mxd - 1/18/2011 @ 10:26:32 AM



Legend

Grid B1H9J9

- 6012 Target Location
- Seaside MRA Boundary
- Roadway Alignment
- SCA Polygons (Investigation Areas)
- Utility Corridor
- MRS Boundary

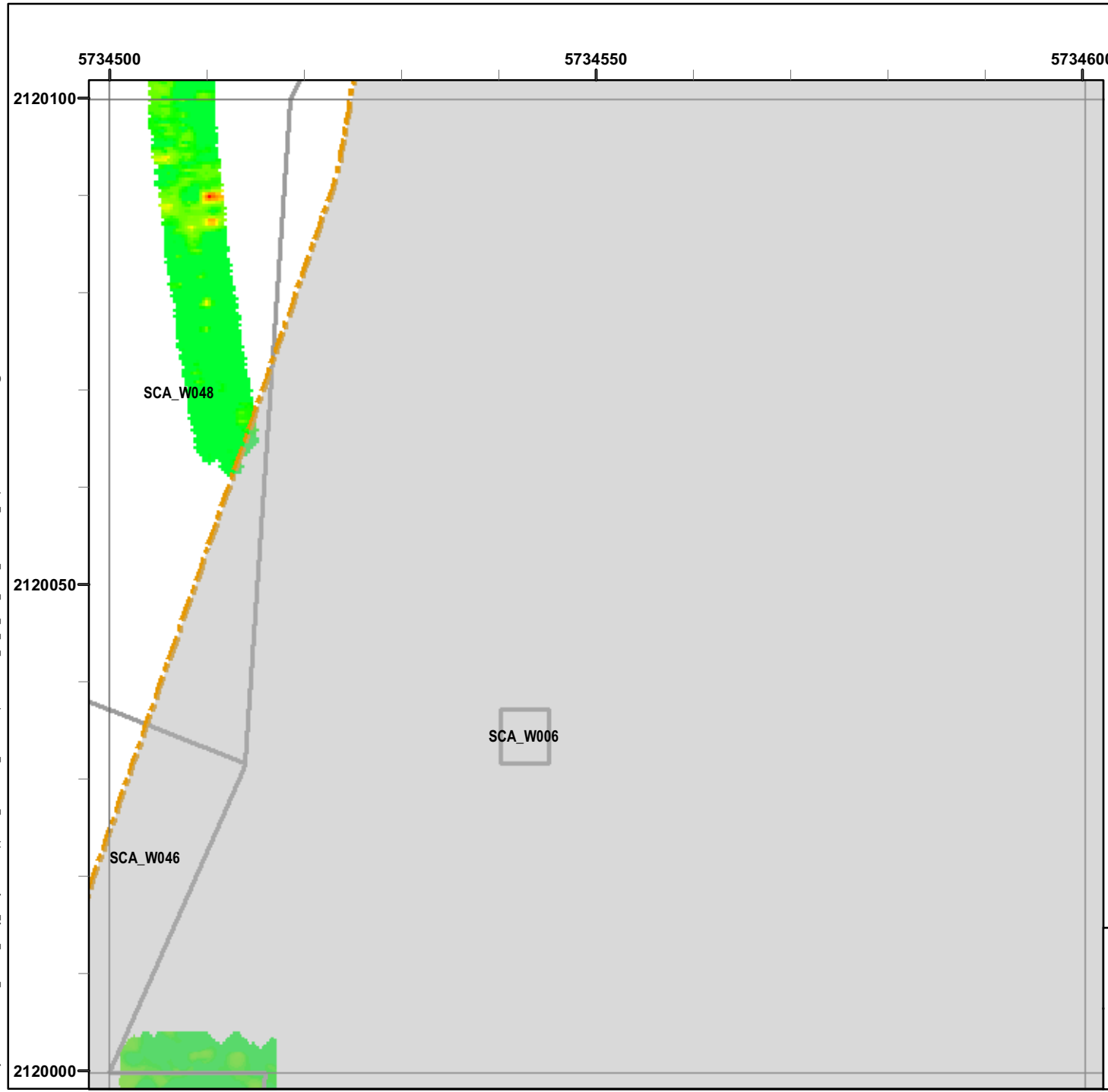


EM61 QC-2 Results
Outside the Roadway Alignment
and Utility Corridor

FORA ESCA RP
 Monterey County, California

Map E2-402

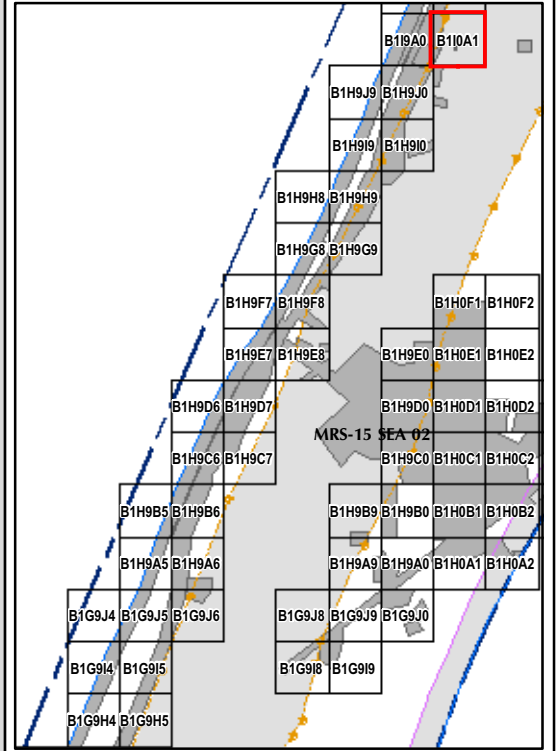
T:\Projects\Seaside\AAR_Outside_Rdwy_UTILITYCorridor\Appendix_EM61\QC2_Results_MapBooks\2010_07_27_SEA_EIM61_QC2Results_MapBook11.mxd - 1/18/2011 @ 10:26:32 AM




Legend

Grid B110A1

- 6012 Target Location
- Seaside MRA Boundary
- Roadway Alignment
- SCA Polygons (Investigation Areas)
- Utility Corridor
- MRS Boundary



State Plane California IV, NAD 1983 (U.S. Survey Foot)

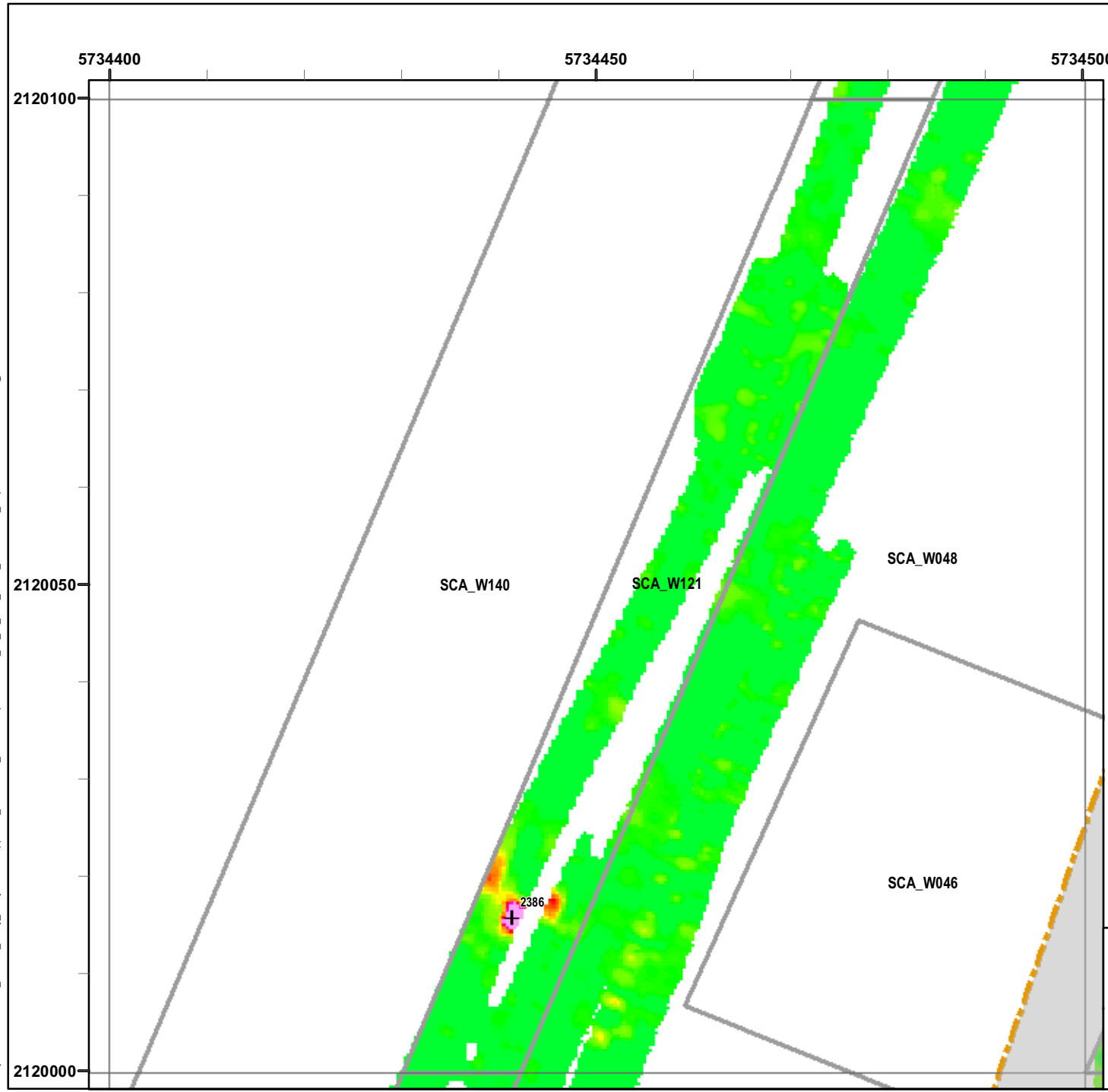


EM61 QC-2 Results
Outside the Roadway Alignment
and Utility Corridor

FORA ESCA RP
Monterey County, California

Map E2-403

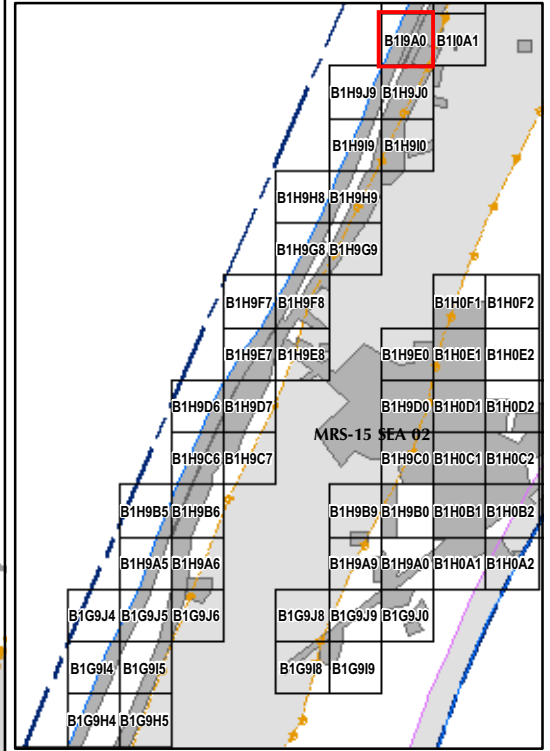
T:\Projects\Seaside\AAR_Outside_Rdwy_UTILITYCorridor\Appendix_EM61\QC2_Results (Mapbooks)\2010_07_27_SEA_EM61_QC2Results_MapBook11.mxd - 1/18/2011 @ 10:26:32 AM



Legend

Grid B119A0

- 6012 Target Location
- Seaside MRA Boundary
- Roadway Alignment
- SCA Polygons (Investigation Areas)
- Utility Corridor
- MRS Boundary



State Plane California IV, NAD 1983 (U.S. Survey Foot)

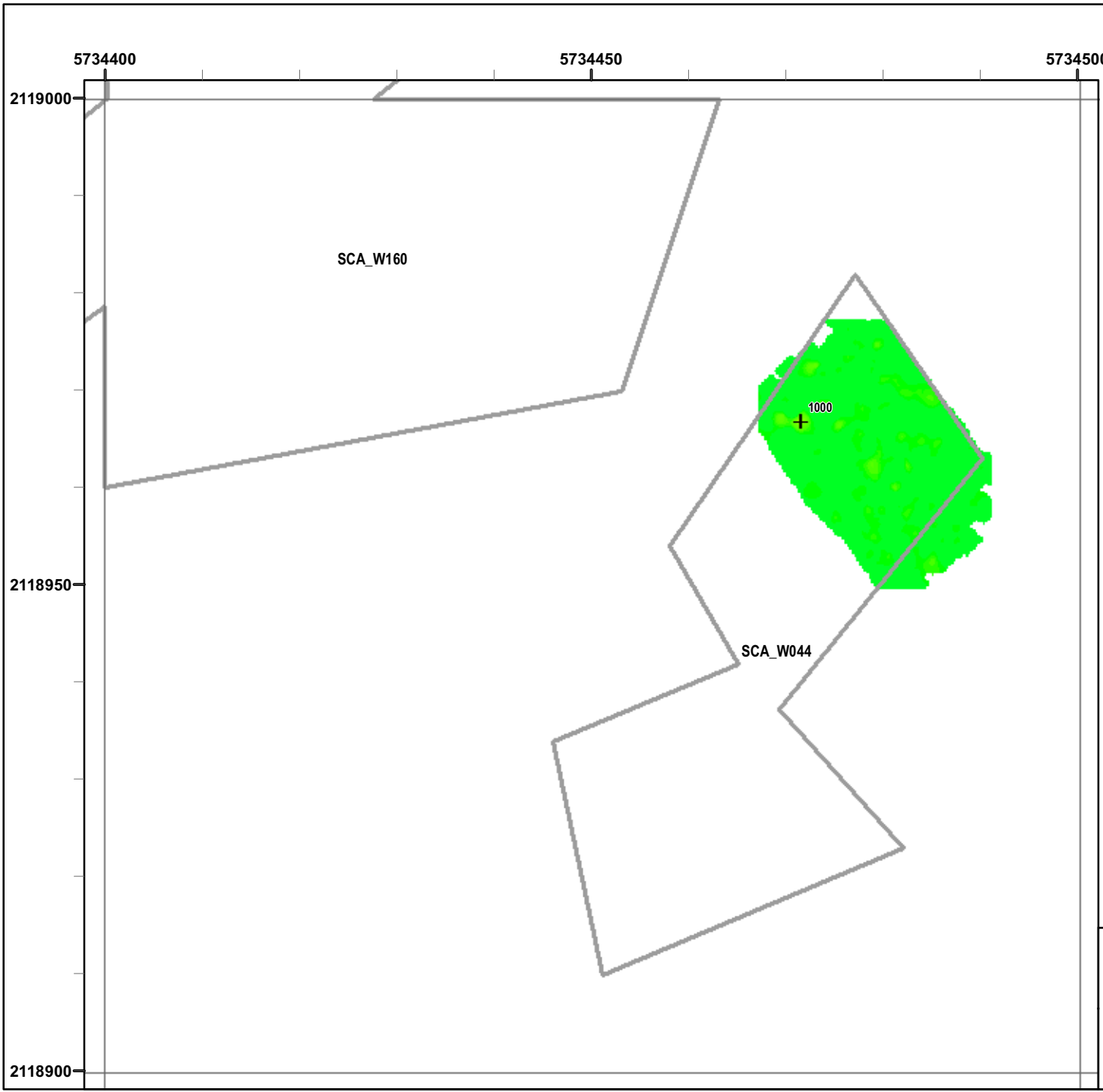


EM61 QC-2 Results
Outside the Roadway Alignment
and Utility Corridor

FORA ESCA RP
Monterey County, California

Map E2-404

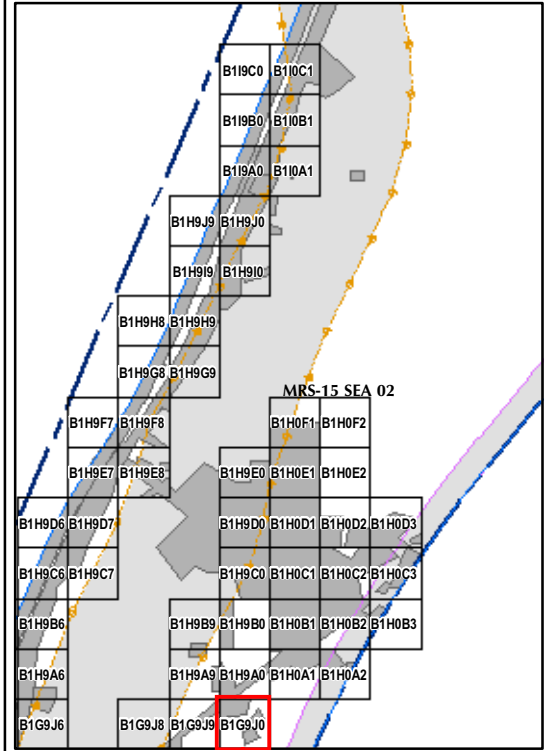
T:\Projects\Seaside\AAR_Outside_Roadway_UTILITYCorridor\Appendix_EM61QC2_Results\Mapbook12.mxd - 1/18/2011 @ 10:40:32 AM




Legend

Grid B1G9J0

- 6012 Target Location
- Seaside MRA Boundary
- Roadway Alignment
- SCA Polygons (Investigation Areas)
- Utility Corridor
- MRS Boundary



State Plane California IV, NAD 1983 (U.S. Survey Foot)

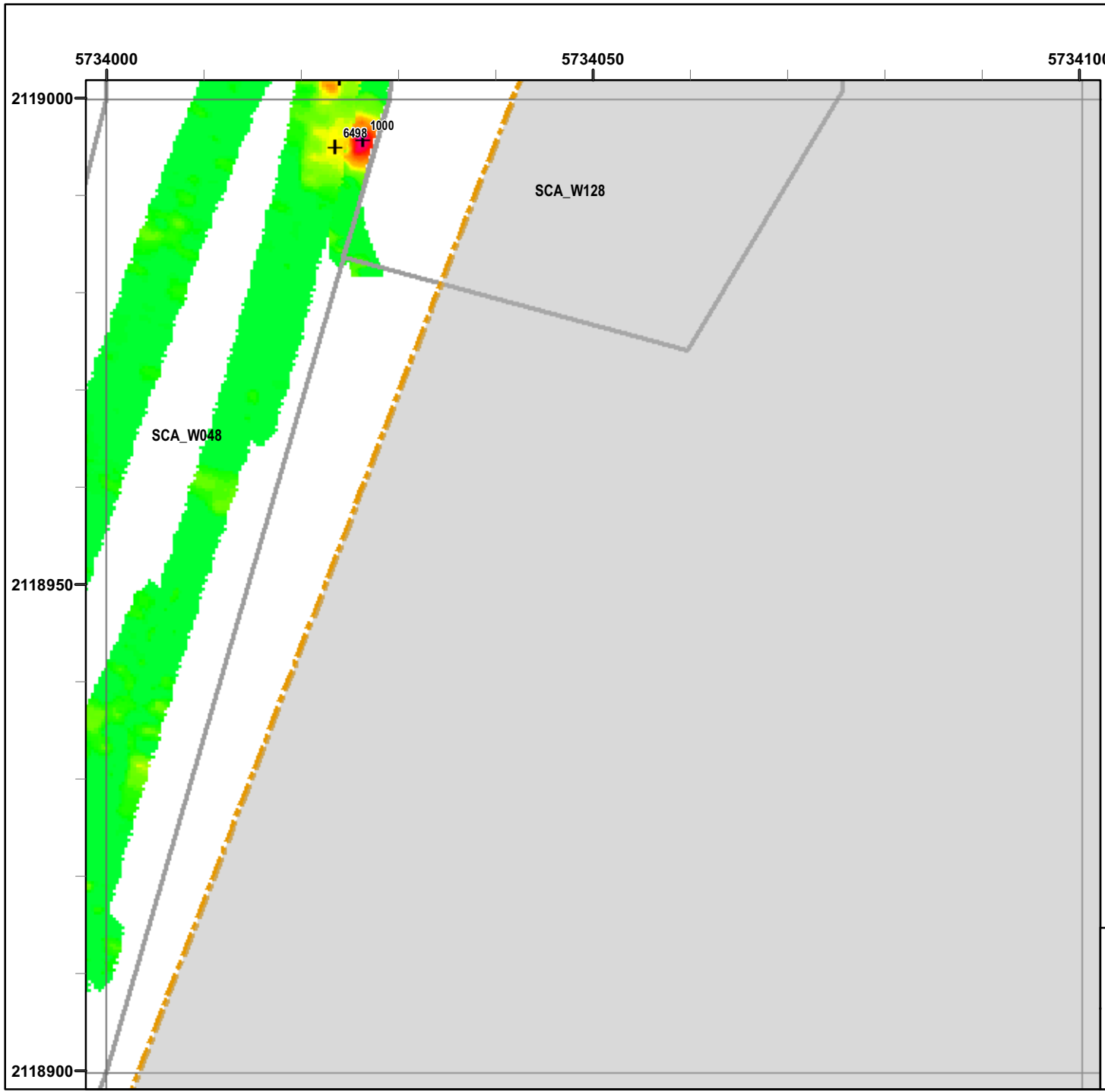


EM61 QC-2 Results
Outside the Roadway Alignment
and Utility Corridor

FORA ESCA RP
Monterey County, California

Map E2-405

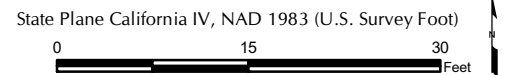
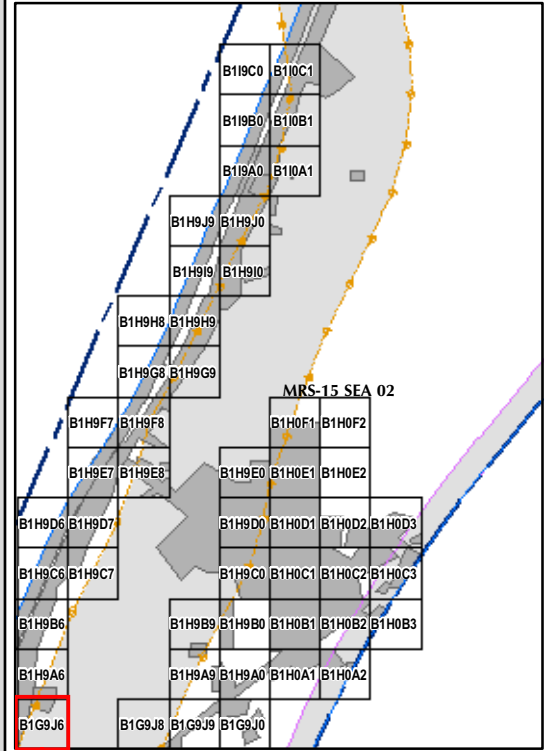
T:\Projects\Seaside\AAR_Outside_Rdwy_UTILITY\Corridor\Appendix_EM61\QC2_Results\Mapbooks\2010_07_27_SEA_EIM61_QC2Results_MapBook12.mxd - 1/18/2011 @ 10:40:32 AM



Legend

Grid B1G9J6

- 6012 Target Location
- Seaside MRA Boundary
- Roadway Alignment
- SCA Polygons (Investigation Areas)
- Utility Corridor
- MRS Boundary



EM61 QC-2 Results
Outside the Roadway Alignment
and Utility Corridor

FORA ESCA RP
Monterey County, California

Map E2-406

T:\Projects\Seaside\AAR_Outside_Rdwy_UTILITY\Corridor\Appendix_EM61\QC2_Results\Mapbooks\2010_07_27_SEA_EM61_QC2Results_MapBook12.mxd - 1/18/2011 @ 10:40:32 AM

5734200

5734250

5734300







2119000

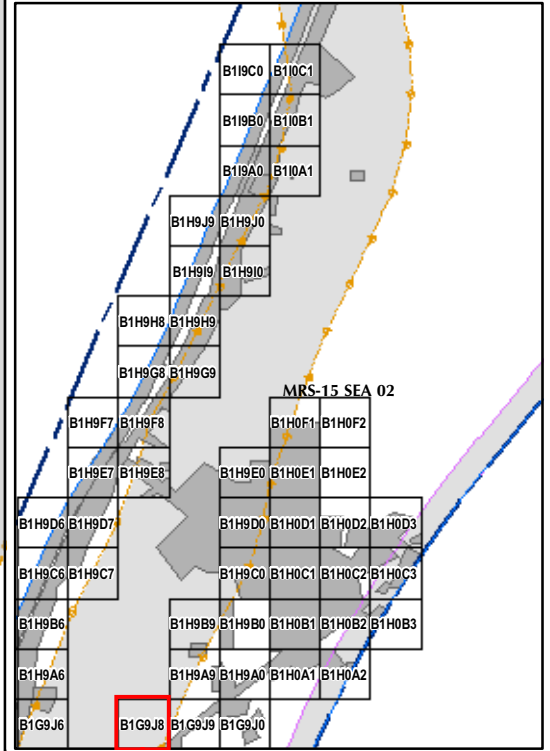
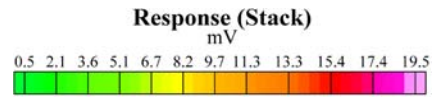
2118950

2118900


Legend

Grid B1G9J8

-  6012 Target Location
-  Seaside MRA Boundary
-  Roadway Alignment
-  SCA Polygons (Investigation Areas)
-  Utility Corridor
-  MRS Boundary



State Plane California IV, NAD 1983 (U.S. Survey Foot)



EM61 QC-2 Results
Outside the Roadway Alignment
and Utility Corridor

FORA ESCA RP
Monterey County, California

Map E2-407


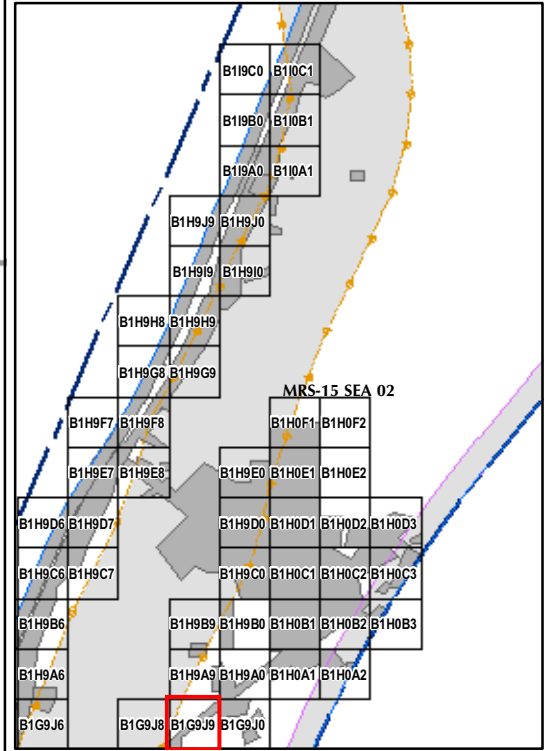
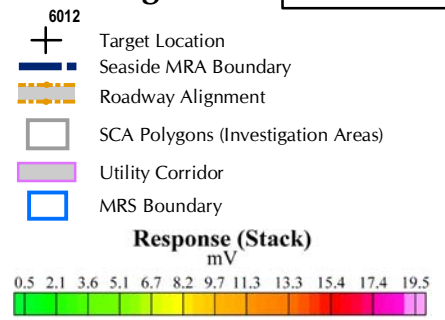
SCA_W160

T:\Projects\Seaside\AAR_Outside_Rdwy_UTILITY\Corridor\Appendix_EM61QC2_Results\Mapbooks\2010_07_27_SEA_EIM61_QC2Results_MapBook12.mxd - 1/18/2011 @ 10:40:32 AM



Legend

Grid B1G9J9

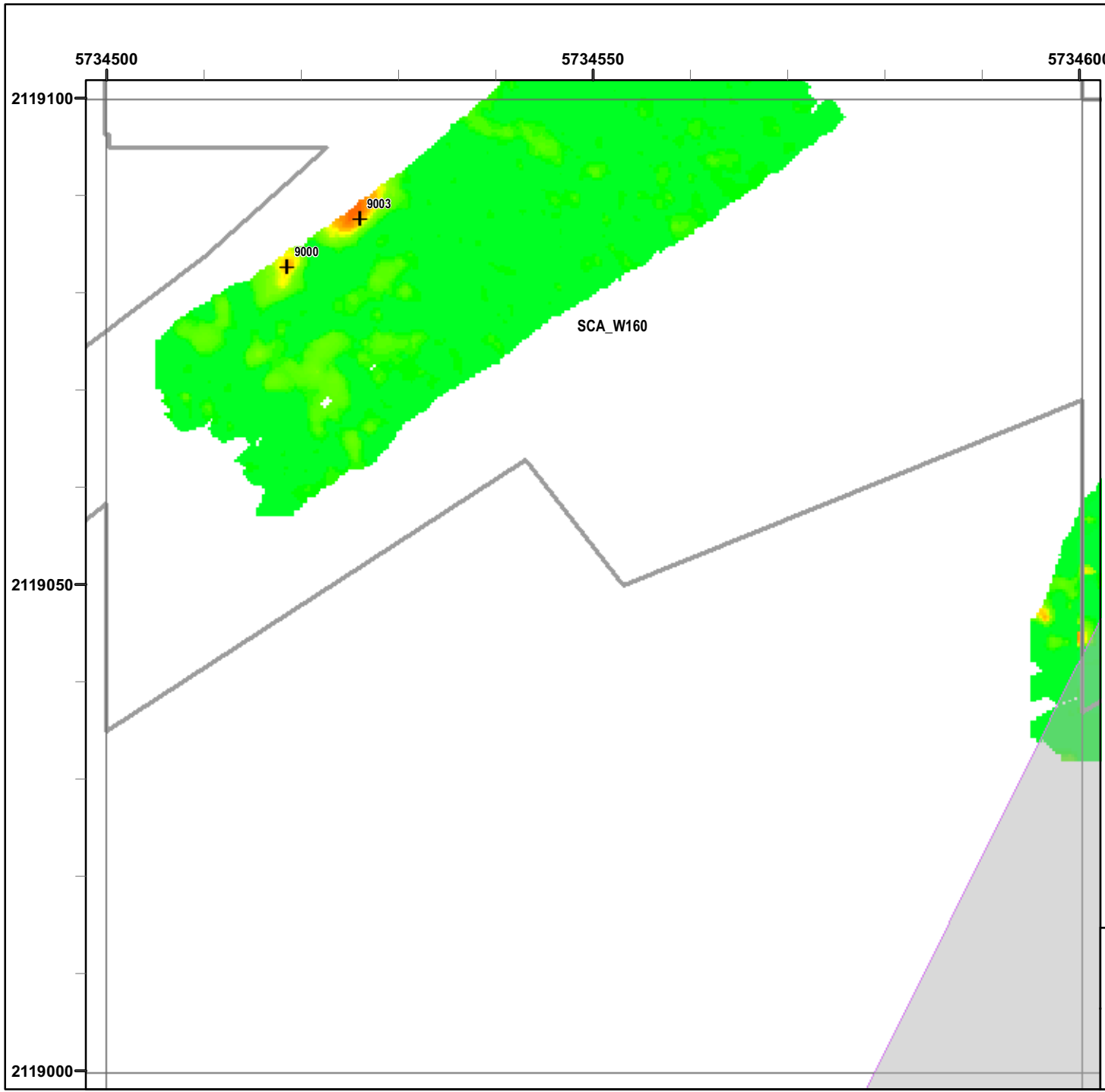


EM61 QC-2 Results
Outside the Roadway Alignment
and Utility Corridor

FORA ESCA RP
 Monterey County, California


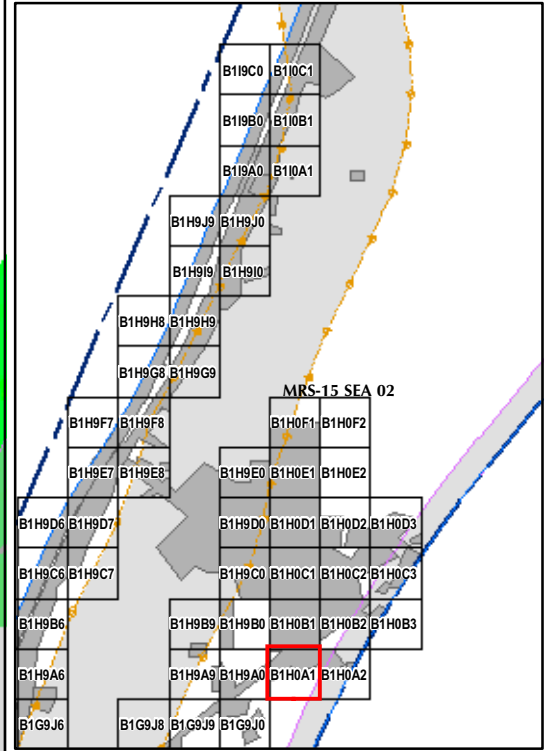
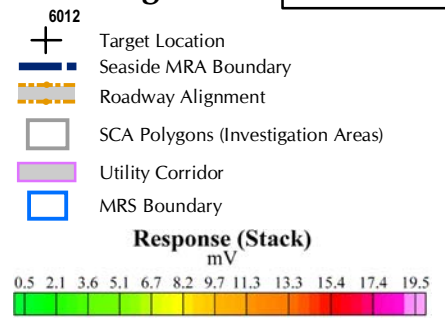
Map E2-408

T:\Projects\Seaside\AAR_Outside_Roadway_UTILITY\Corridor\Appendix_EM61QC2_Results\Mapbooks\2010_07_27_SEA_EIM61_QC2Results_MapBook12.mxd - 1/18/2011 @ 10:40:32 AM



Legend

Grid B1H0A1

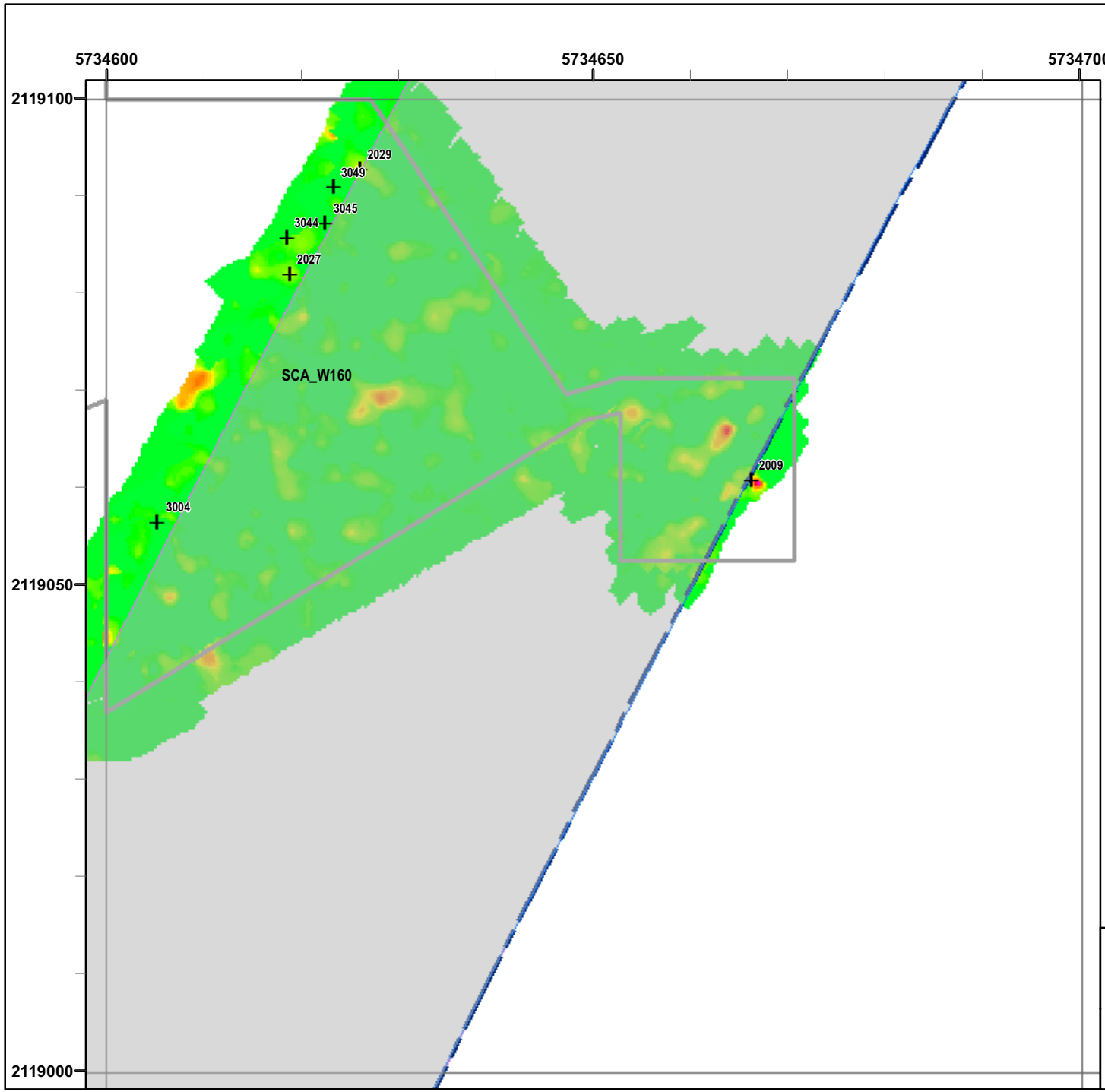


EM61 QC-2 Results
Outside the Roadway Alignment
and Utility Corridor

FORA ESCA RP
 Monterey County, California


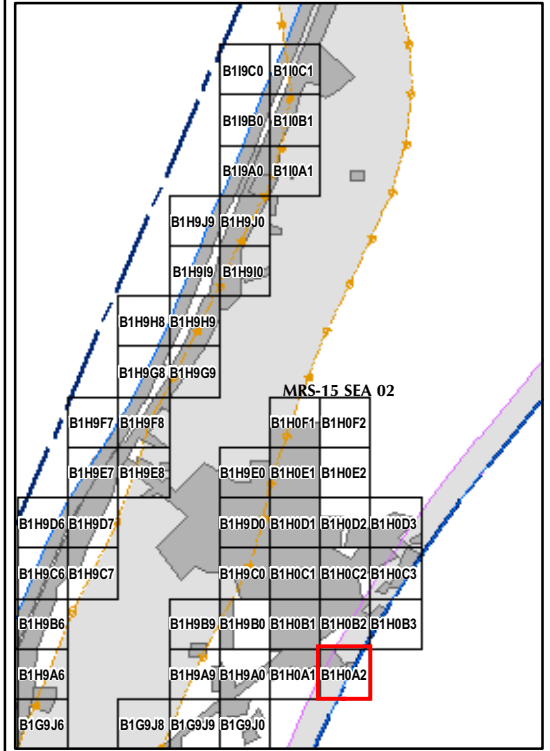
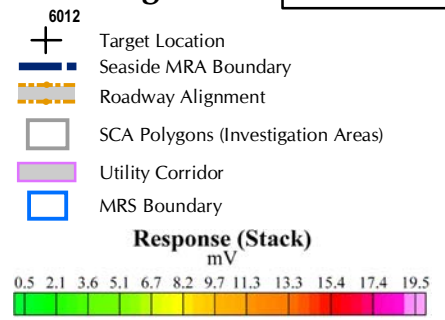
Map E2-409




T:\Projects\Seaside\AAR_Outside_Roadway_UTILITY\Corridor\Appendix_EM61\QC2_Results\Mapbooks\2010_07_27_SEA_EIM61_QC2Results_MapBook12.mxd - 1/18/2011 @ 10:40:32 AM



Legend

Grid B1H0A2



EM61 QC-2 Results
Outside the Roadway Alignment
and Utility Corridor

FORA ESCA RP
 Monterey County, California

Map E2-410

T:\Projects\Seaside\AAR_Outside_Rdwy_UTILITY\Corridor\Appendix_EM61\QC2_Results\Mapbook12.mxd - 1/18/2011 @ 10:40:32 AM

5734500

5734550

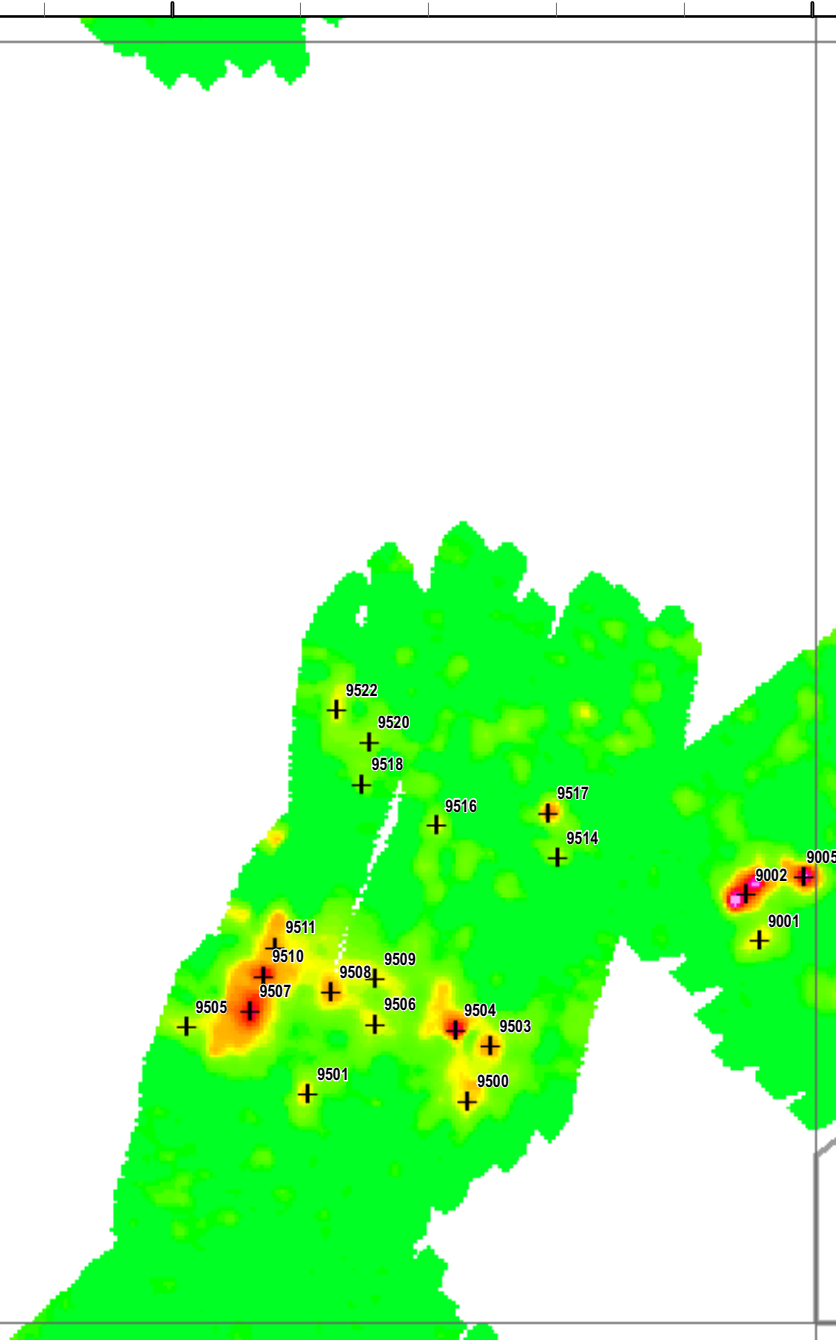
5734600

2119200

2119150

2119100

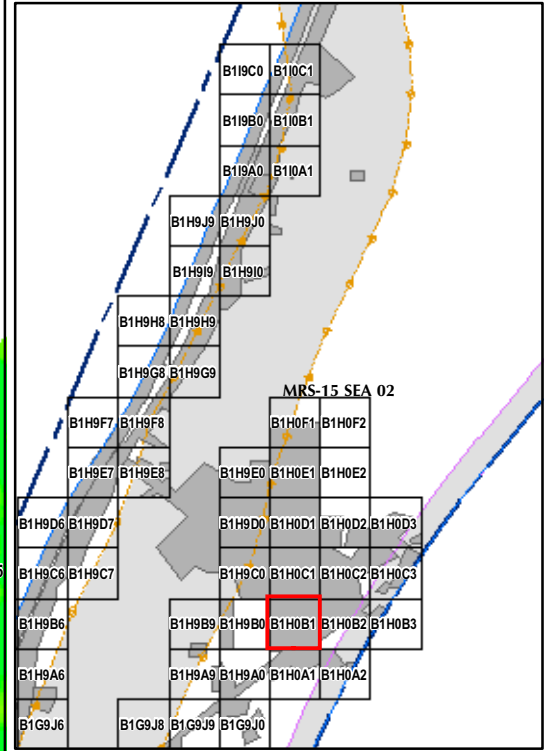
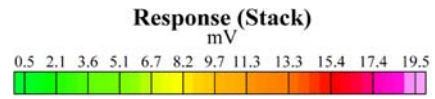
SCA_W160




Legend

Grid B1H0B1

- 6012 Target Location
- Seaside MRA Boundary
- Roadway Alignment
- SCA Polygons (Investigation Areas)
- Utility Corridor
- MRS Boundary



State Plane California IV, NAD 1983 (U.S. Survey Foot)

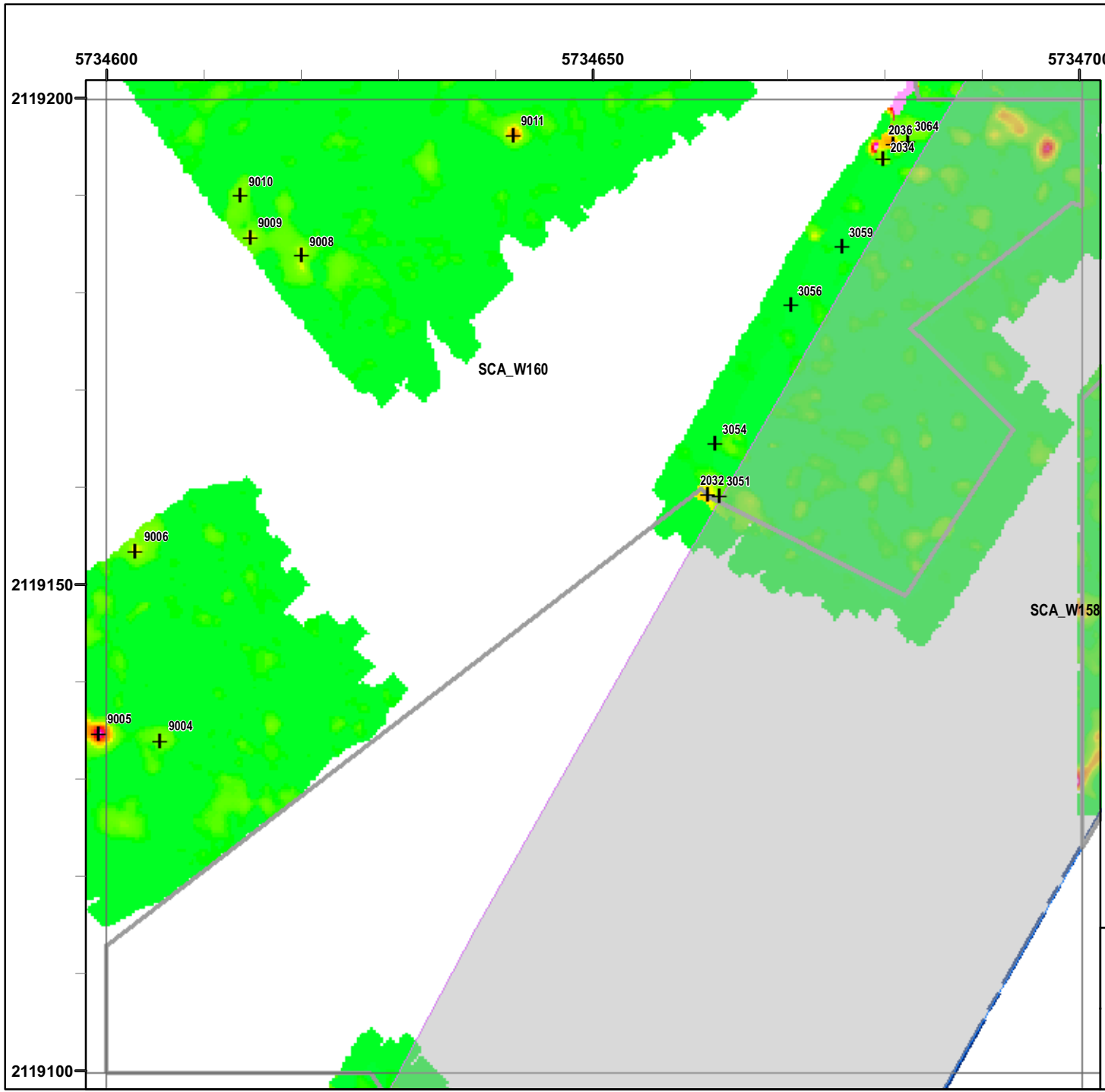


EM61 QC-2 Results
Outside the Roadway Alignment
and Utility Corridor

FORA ESCA RP
 Monterey County, California


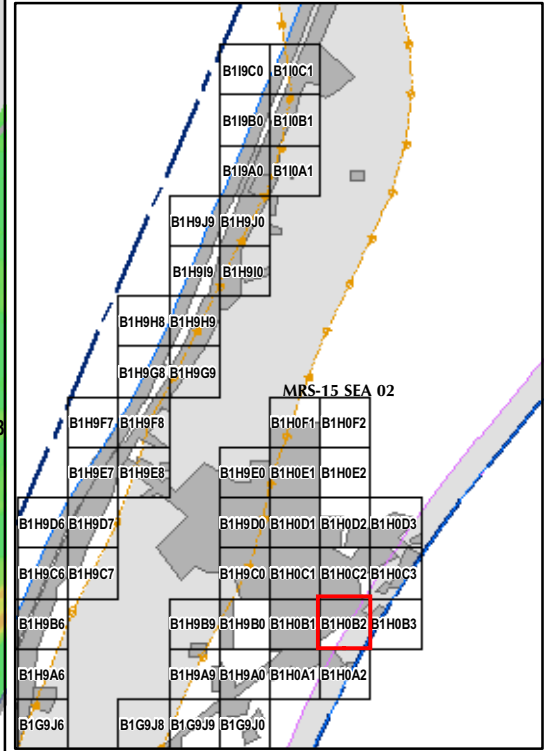
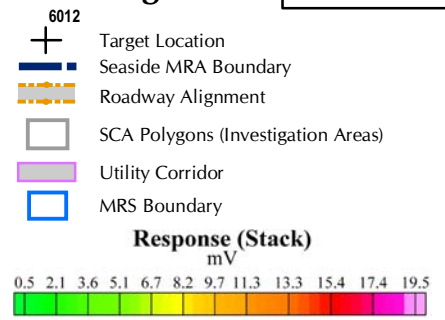
Map E2-411

T:\Projects\Seaside\AAR_Outside_Roadway_UTILITY\Corridor\Appendix_EM61QC2_Results\Mapbooks\2010_07_27_SEA_EM61_QC2Results_MapBook12.mxd - 1/18/2011 @ 10:40:32 AM



Legend

Grid B1H0B2

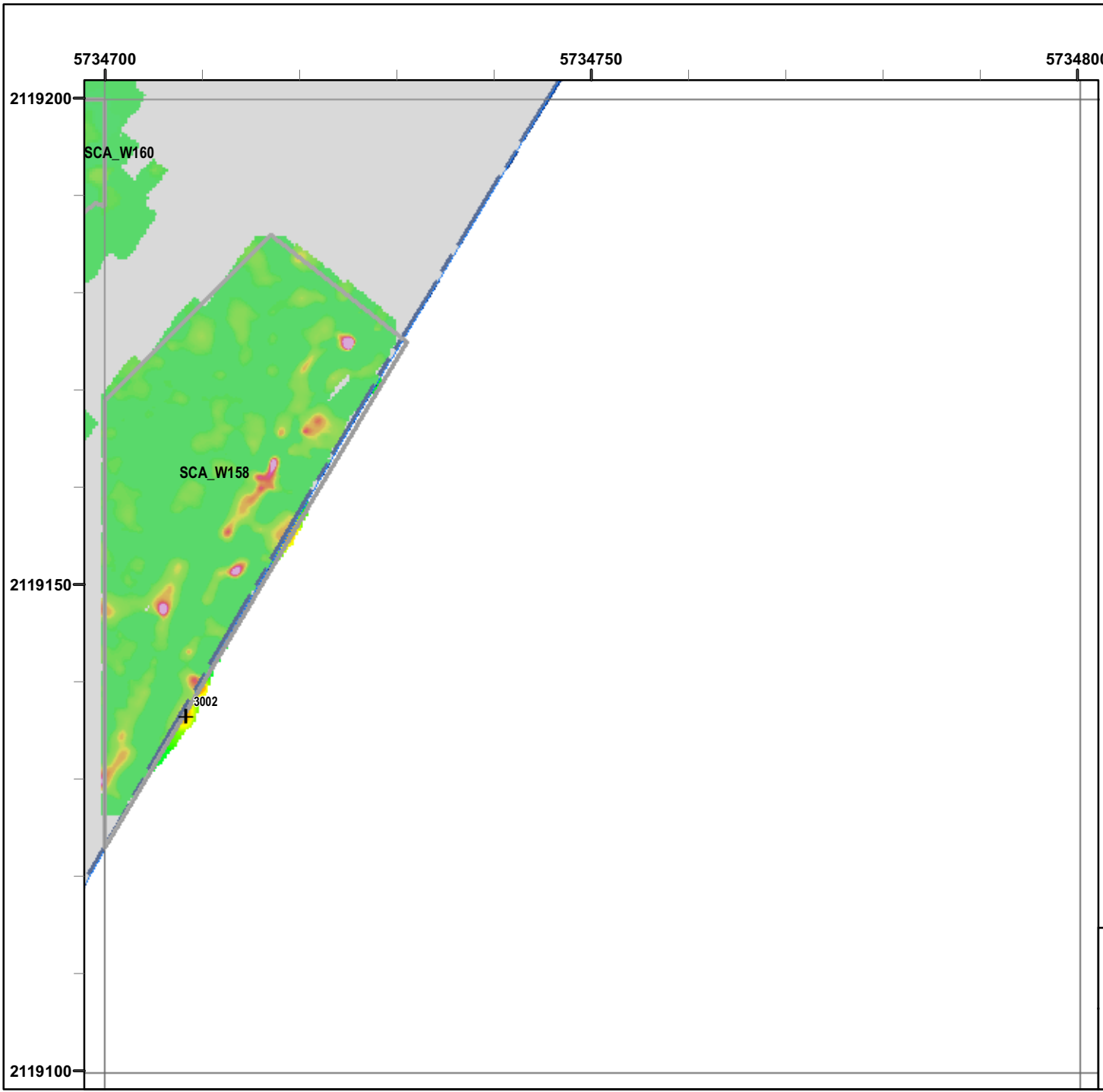


EM61 QC-2 Results
Outside the Roadway Alignment
and Utility Corridor

FORA ESCA RP
 Monterey County, California


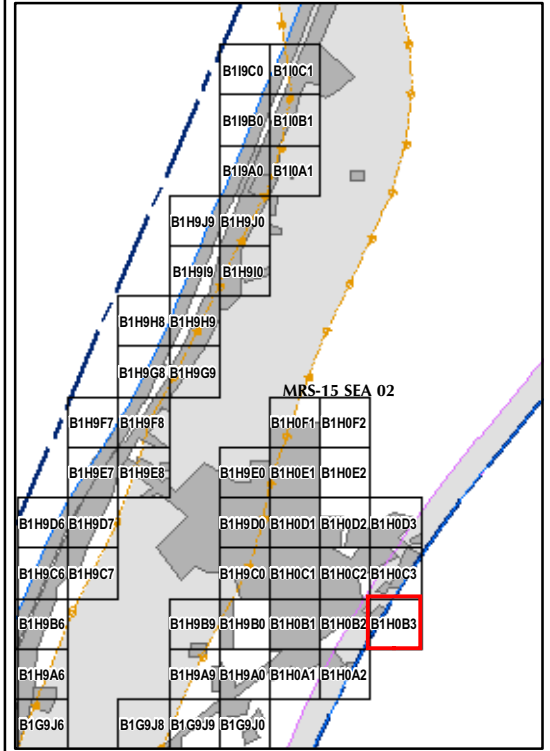
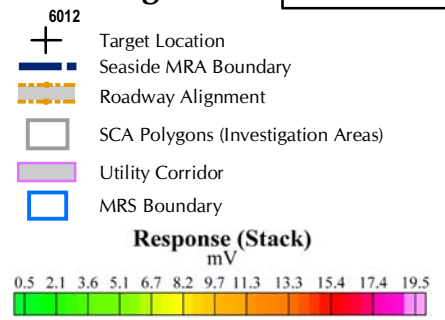
Map E2-412




T:\Projects\Seaside\AAR_Outside_Roadway_UTILITY\Corridor\Appendix_EM61\QC2_Results\Mapbooks\2010_07_27_SEA_EIM61_QC2Results_MapBook12.mxd - 1/18/2011 @ 10:40:32 AM



Legend

Grid B1H0B3



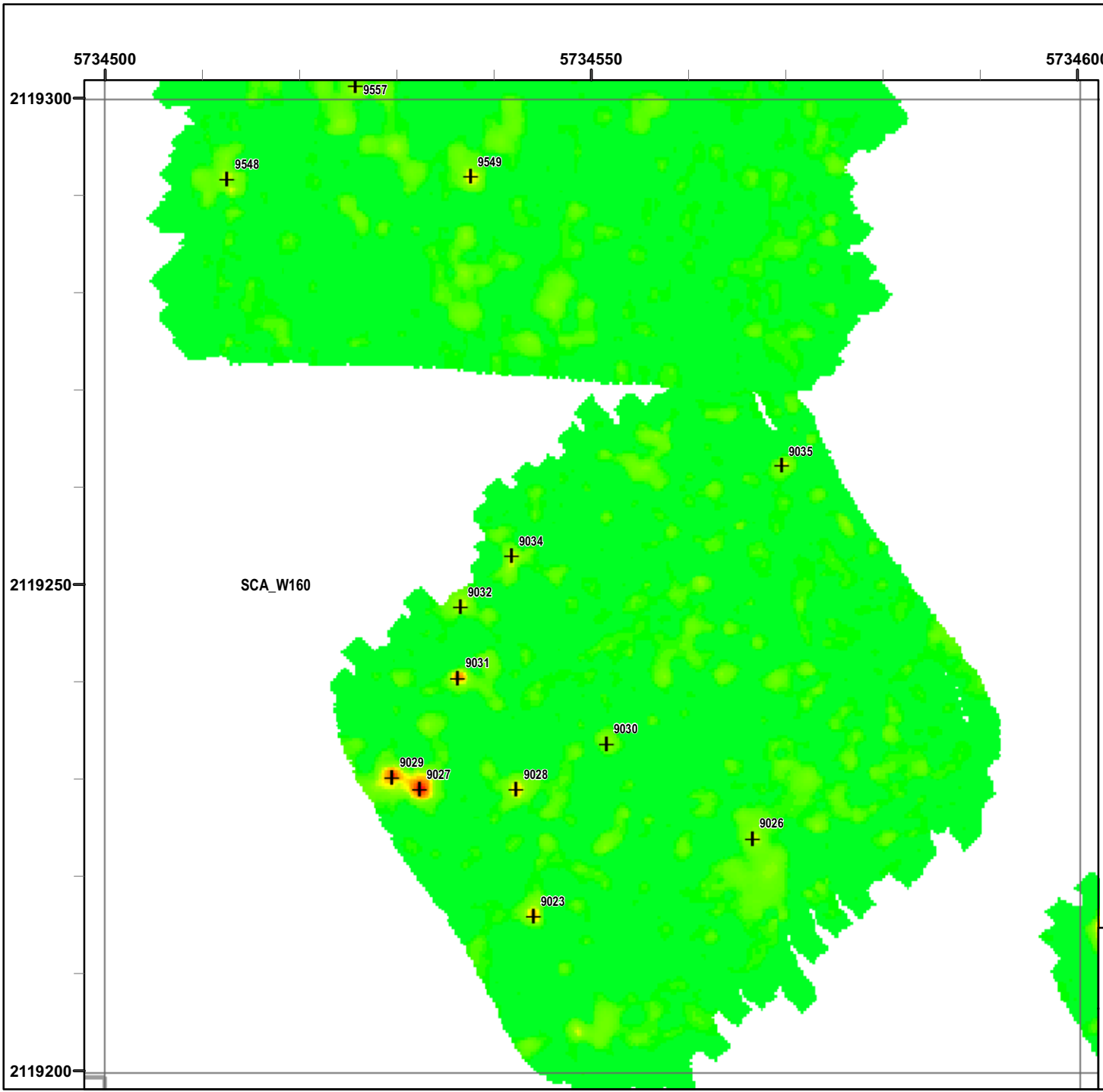




EM61 QC-2 Results
Outside the Roadway Alignment
and Utility Corridor

FORA ESCA RP
 Monterey County, California

Map E2-413

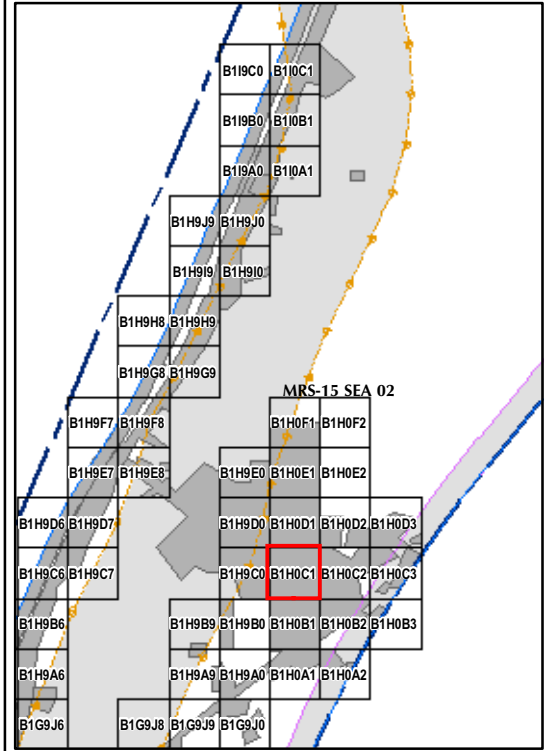
T:\Projects\Seaside\AAR_Outside_Rdwy_UTILITYCorridor\Appendix_EM61QC2_Results\Mapbook12.mxd - 1/18/2011 @ 10:40:32 AM



Legend

Grid B1H0C1

- 6012 Target Location
 - Seaside MRA Boundary
 - Roadway Alignment
 - SCA Polygons (Investigation Areas)
 - Utility Corridor
 - MRS Boundary
- Response (Stack)**
mV
- 0.5 2.1 3.6 5.1 6.7 8.2 9.7 11.3 13.3 15.4 17.4 19.5
-



State Plane California IV, NAD 1983 (U.S. Survey Foot)

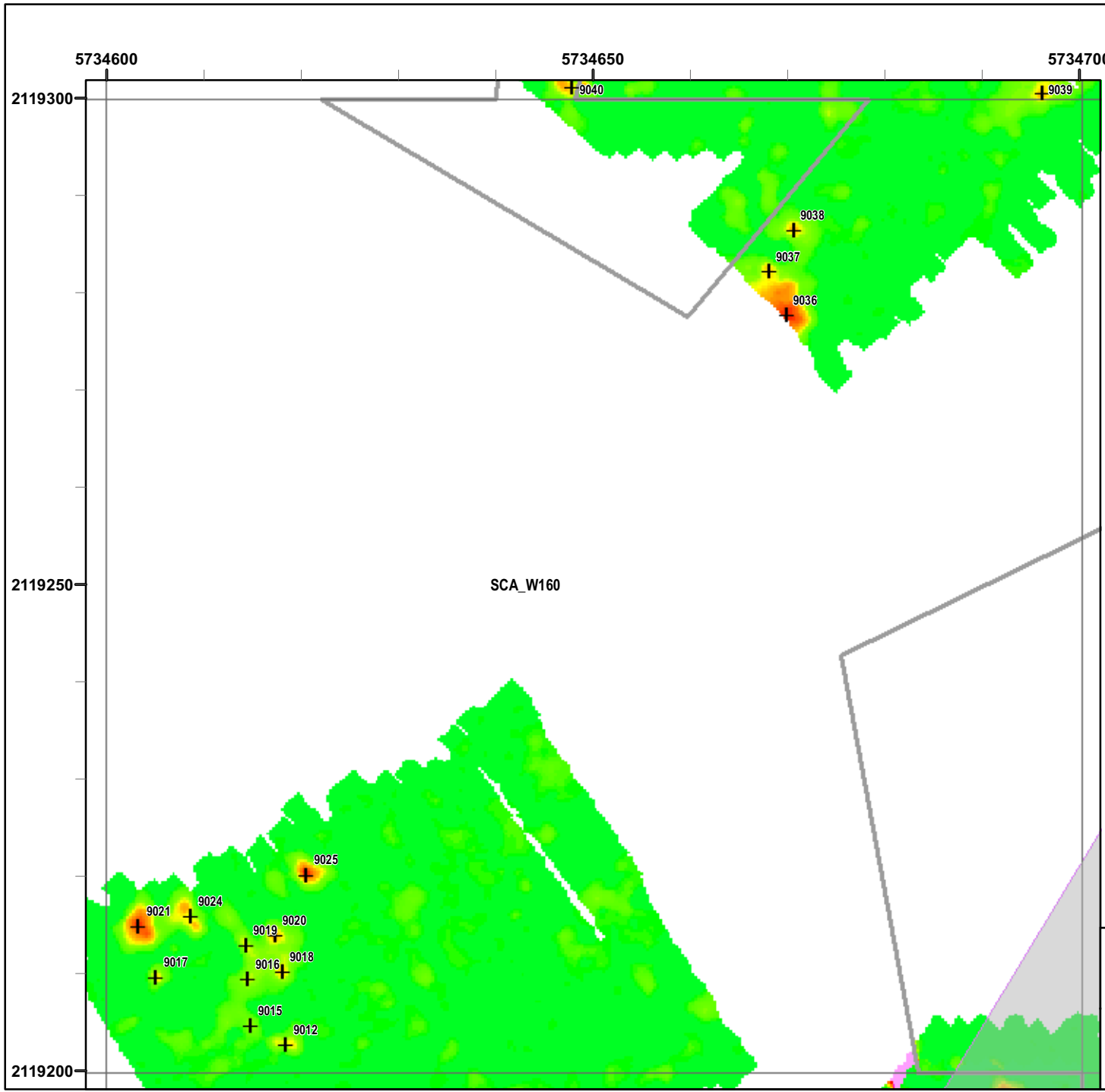


EM61 QC-2 Results
Outside the Roadway Alignment
and Utility Corridor

FORA ESCA RP
 Monterey County, California


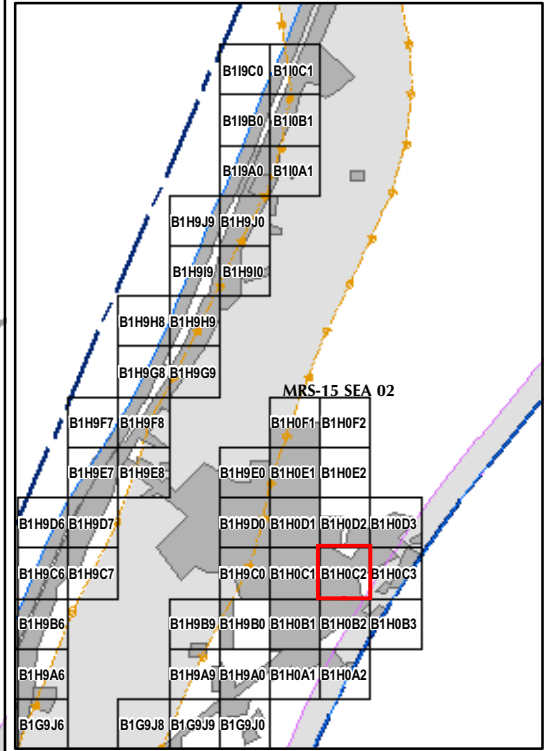
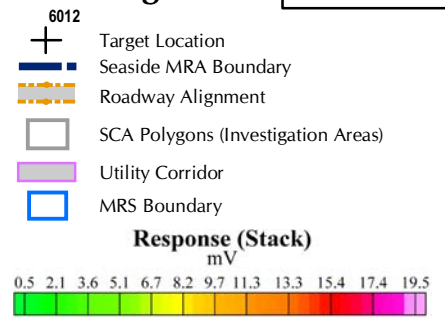
Map E2-414




T:\Projects\Seaside\AAR_Outside_Rdwy_UTILITYCorridor\Appendix_EM61QC2_Results\Mapbooks\2010_07_27_SEA_EM61_QC2Results_MapBook12.mxd - 1/18/2011 @ 10:40:32 AM



Legend

Grid B1H0C2



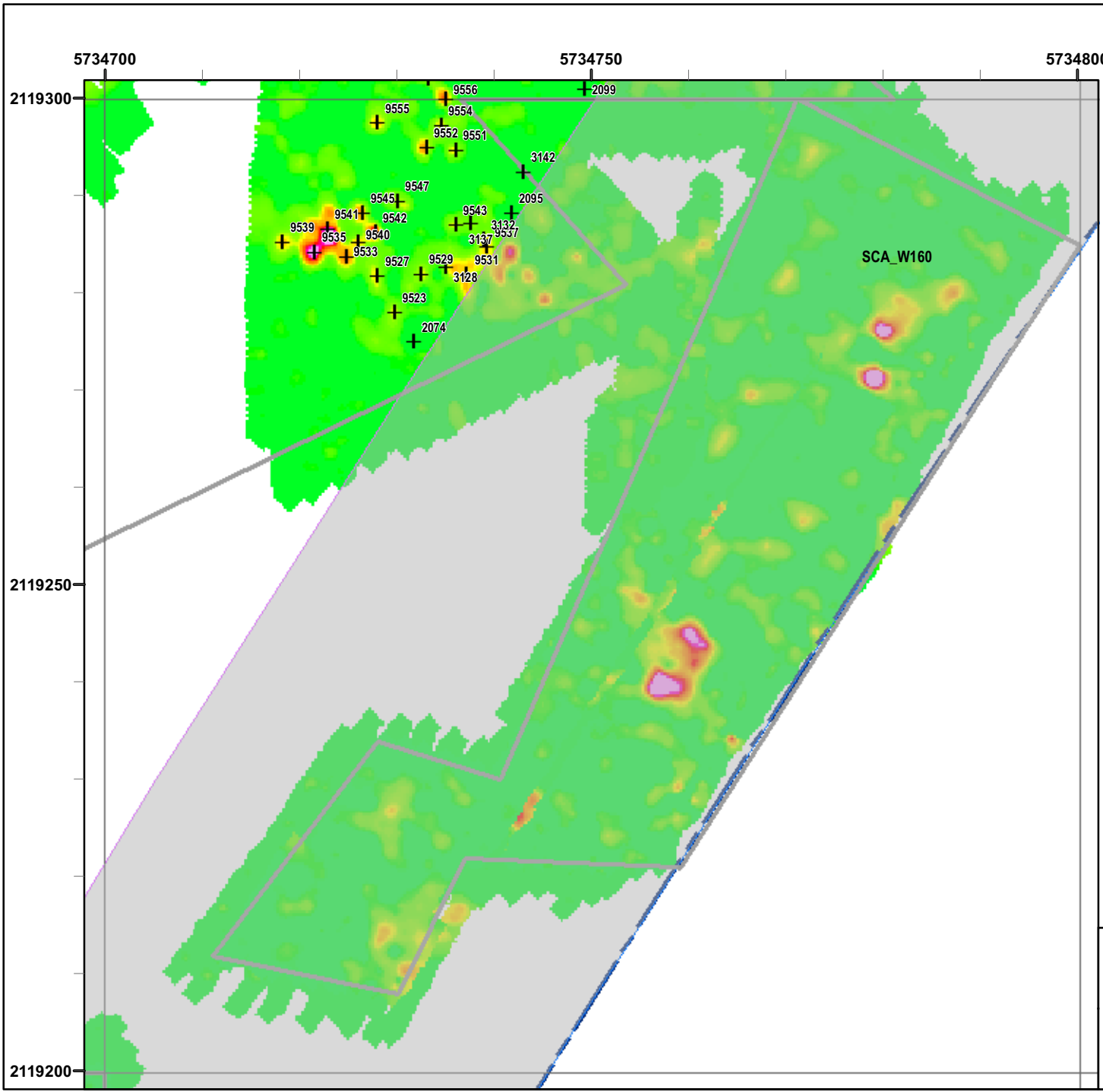




EM61 QC-2 Results
Outside the Roadway Alignment
and Utility Corridor

FORA ESCA RP
 Monterey County, California


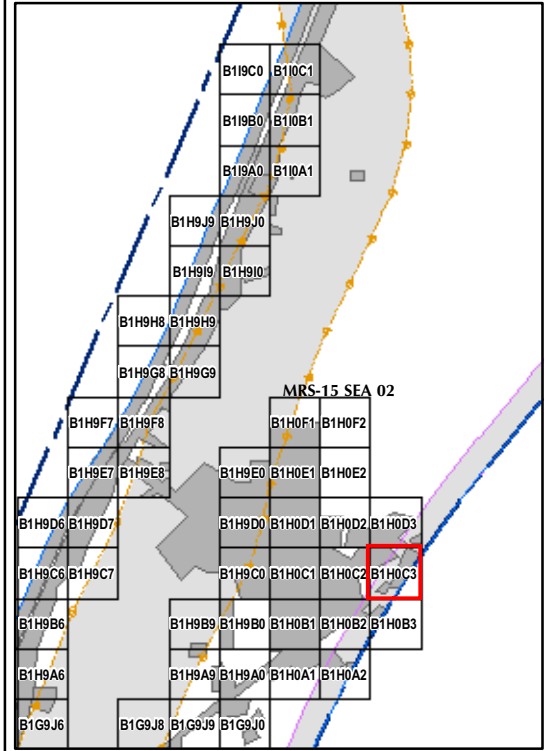
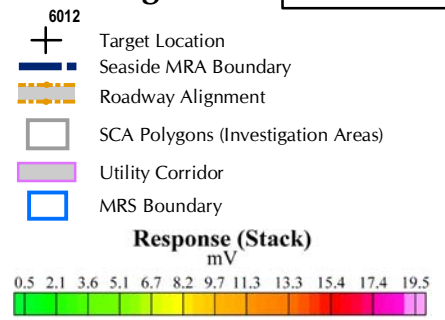
Map E2-415

T:\Projects\Seaside\AAR_Outside_Roadway_UTILITYCorridor\Appendix_EM61QC2_Results\Mapbooks\2010_07_27_SEA_EIM61_QC2Results_MapBook12.mxd - 1/18/2011 @ 10:40:32 AM



Legend

Grid B1H0C3

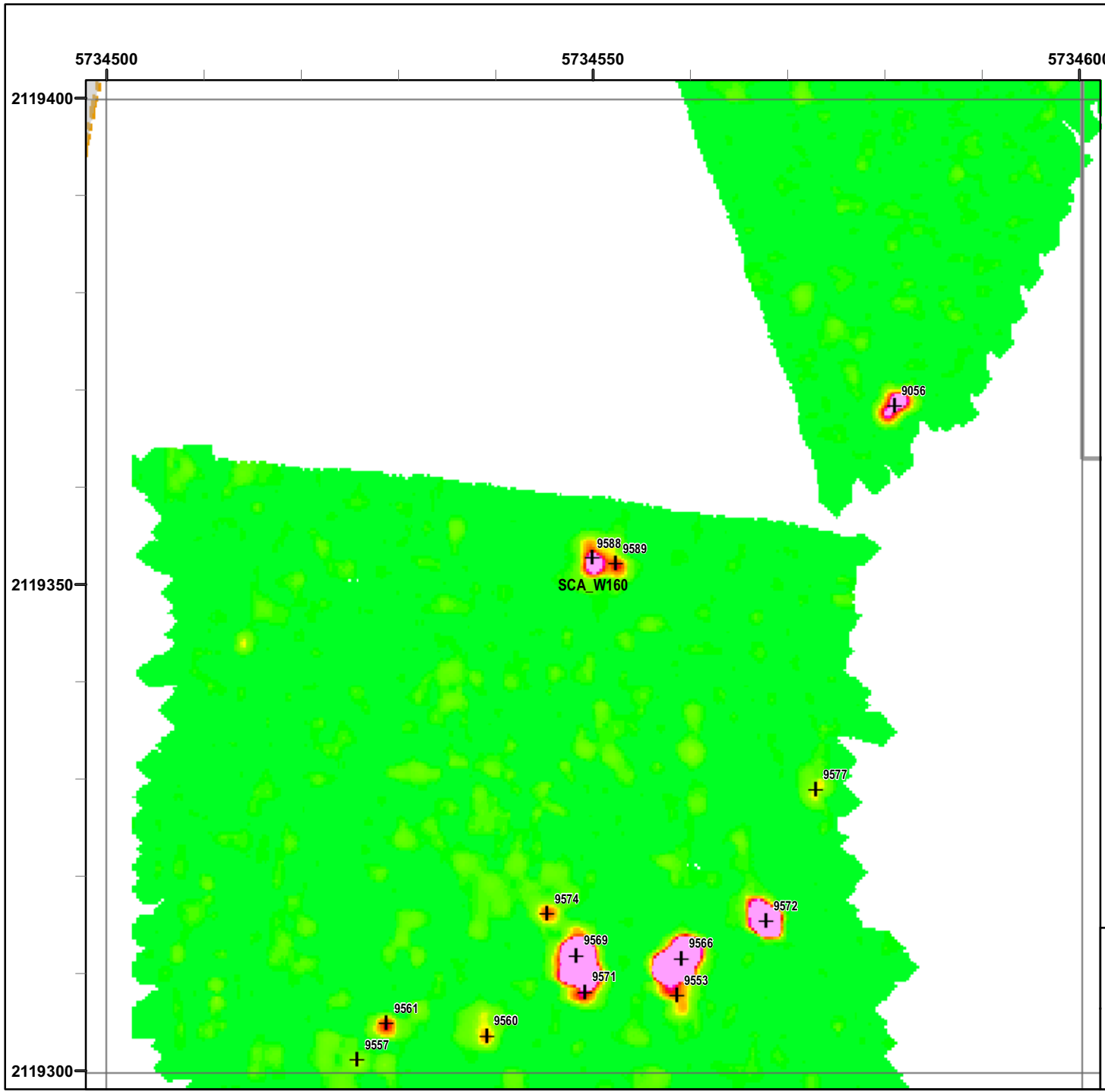


EM61 QC-2 Results
Outside the Roadway Alignment
and Utility Corridor

FORA ESCA RP
 Monterey County, California

Map E2-416


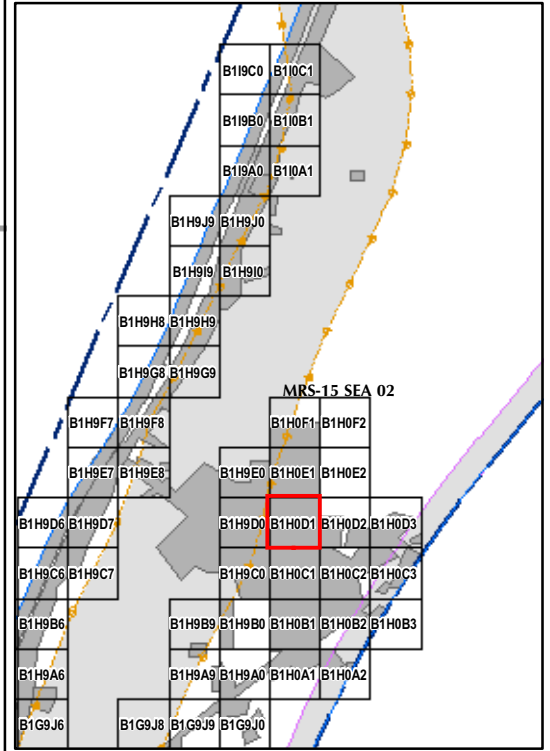
T:\Projects\Seaside\AAR_Outside_Roady_UTILITYCorridor\Appendix_EM61QC2_Results\Mapbooks\2010_07_27_SEA_EIM81_QC2Results_MapBook12.mxd - 1/18/2011 @ 10:40:32 AM



Legend

Grid B1H0D1

- 6012 Target Location
- Seaside MRA Boundary
- Roadway Alignment
- SCA Polygons (Investigation Areas)
- Utility Corridor
- MRS Boundary

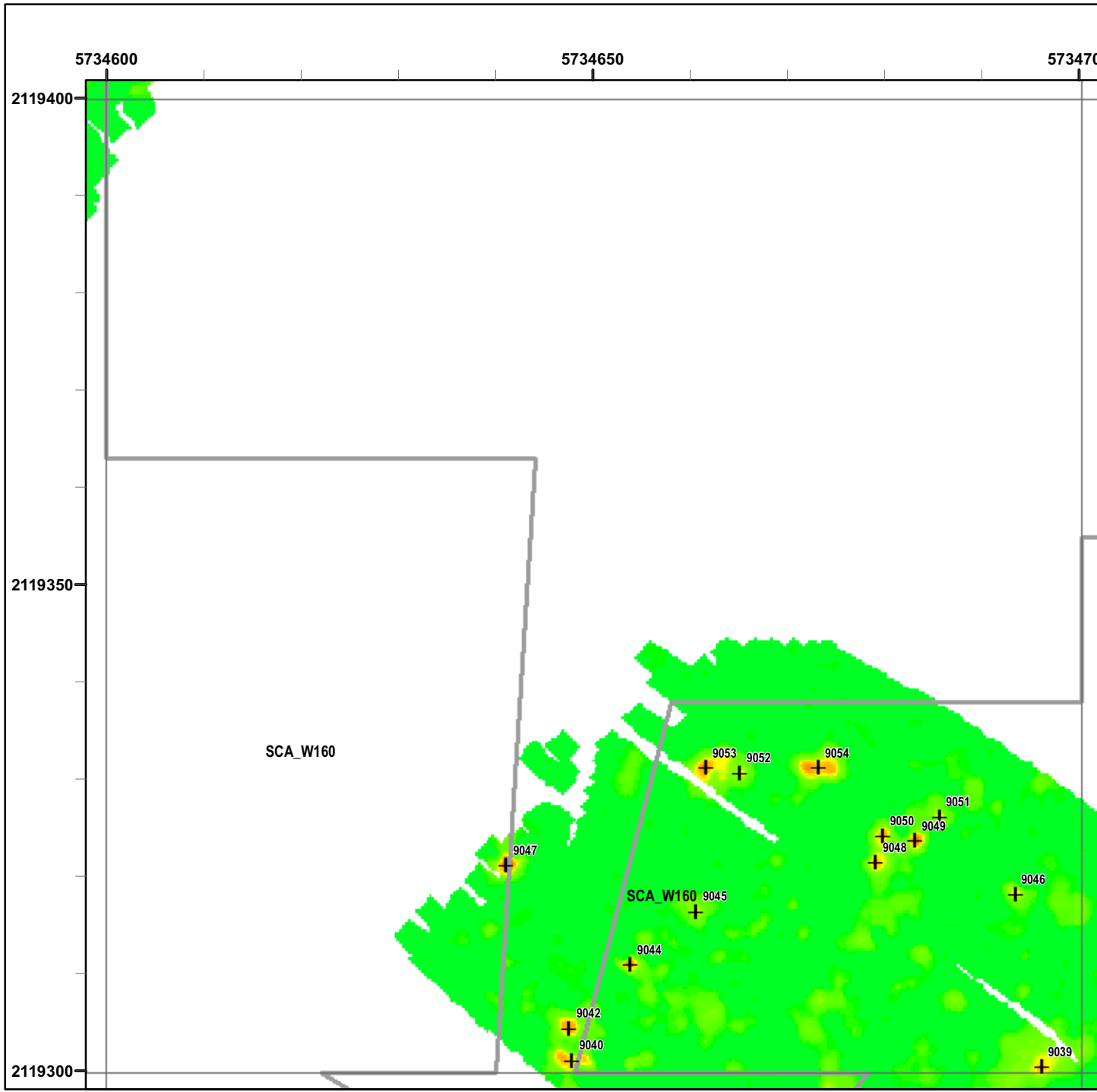


EM61 QC-2 Results
Outside the Roadway Alignment
and Utility Corridor

FORA ESCA RP
Monterey County, California

Map E2-417


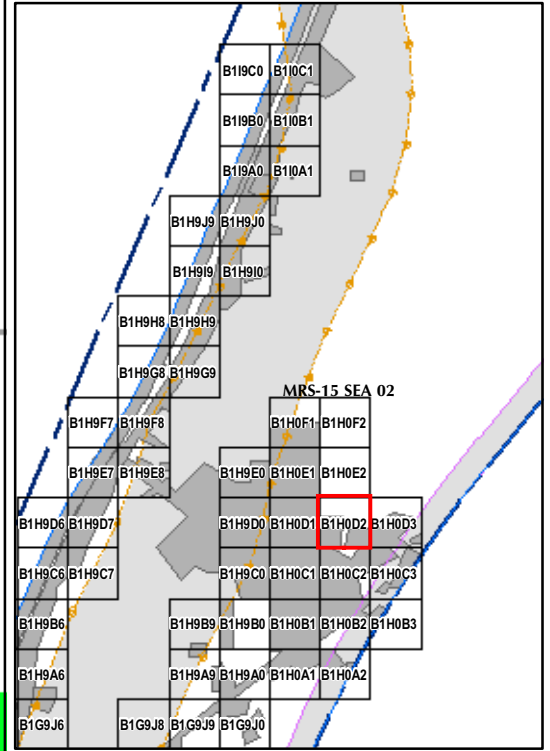
T:\Projects\Seaside\AAR_Outside_Rdwy_UTILITY\Corridor\Appendix_EM61\QC2_Results\Mapbook\2010_07_27_SEA_EIM81_QC2Results_MapBook12.mxd - 1/18/2011 @ 10:40:32 AM



Legend

Grid B1H0D2

- 6012 Target Location
- Seaside MRA Boundary
- Roadway Alignment
- SCA Polygons (Investigation Areas)
- Utility Corridor
- MRS Boundary

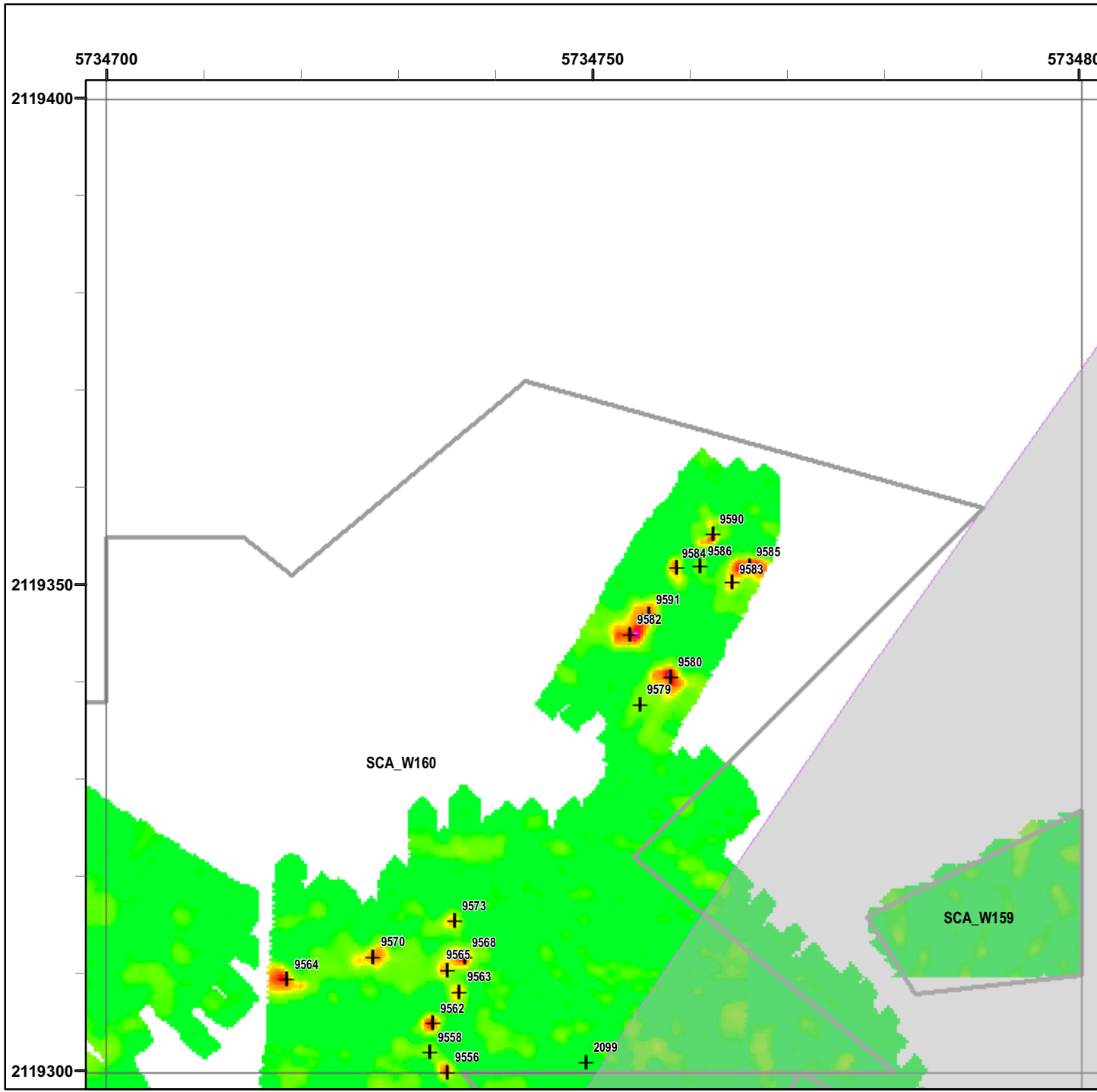


EM61 QC-2 Results
Outside the Roadway Alignment
and Utility Corridor

FORA ESCA RP
 Monterey County, California


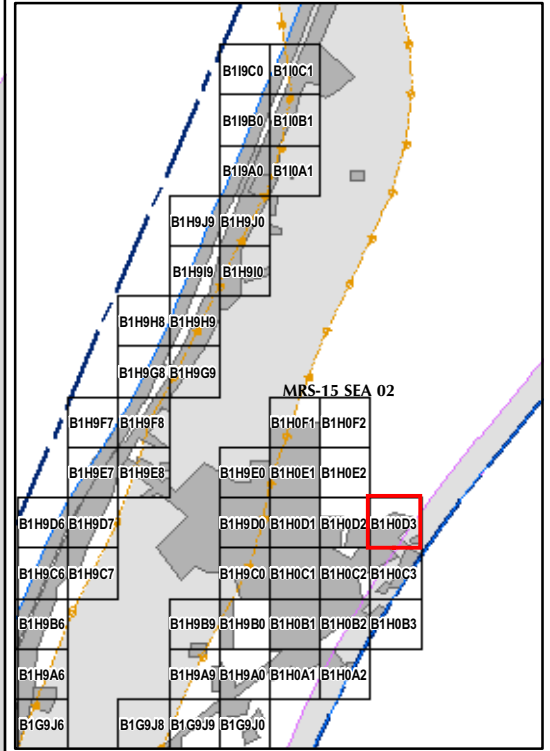
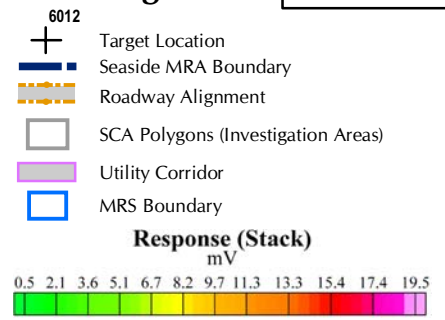
Map E2-418

T:\Projects\Seaside\AAR_Outside_Roadway_UTILITY\Corridor\Appendix_EM61QC2_Results\Mapbooks\2010_07_27_SEA_EIM81_QC2Results_MapBook12.mxd - 1/18/2011 @ 10:40:32 AM



Legend

Grid B1H0D3

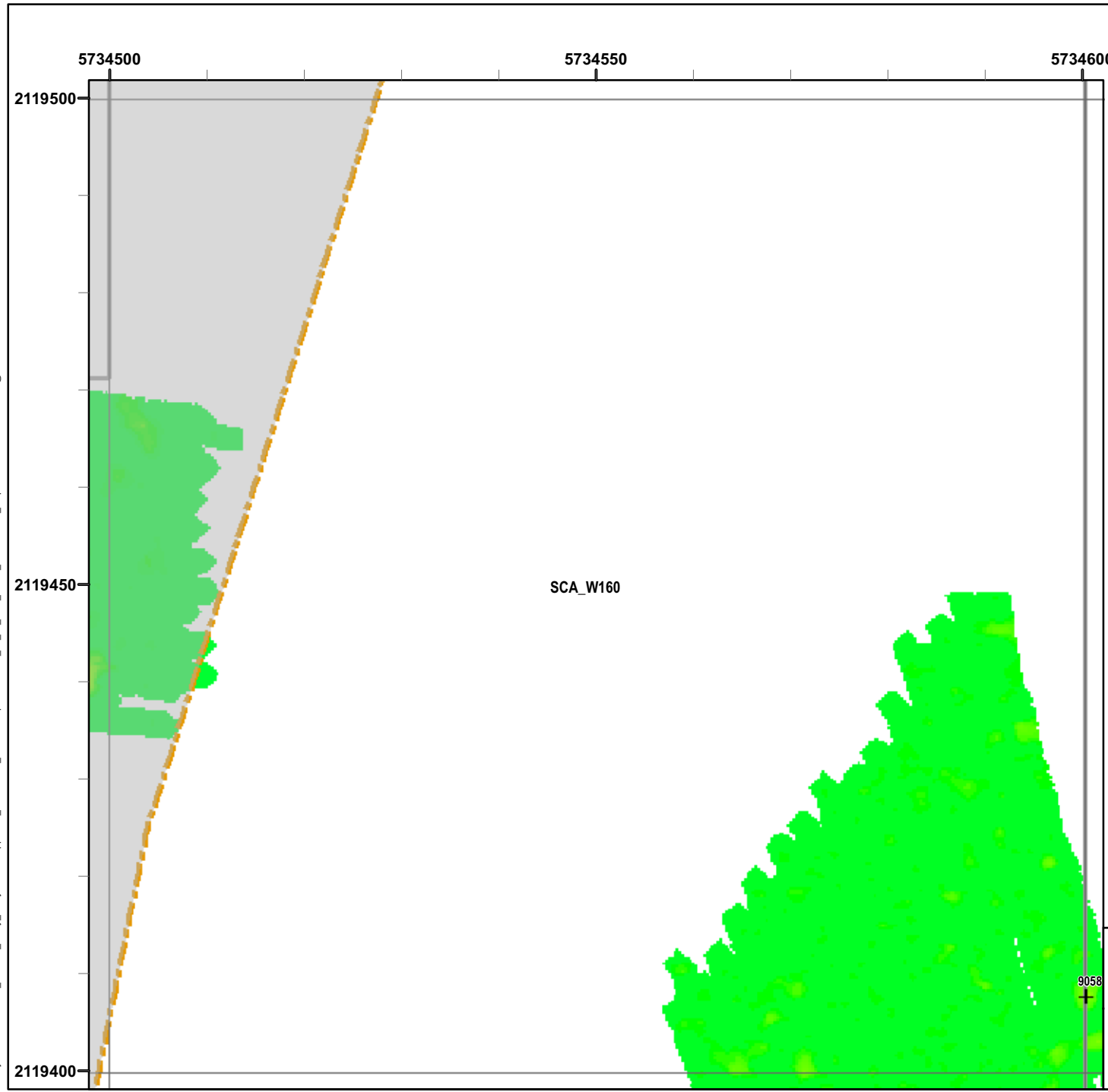


EM61 QC-2 Results
Outside the Roadway Alignment
and Utility Corridor

FORA ESCA RP
 Monterey County, California

Map E2-419


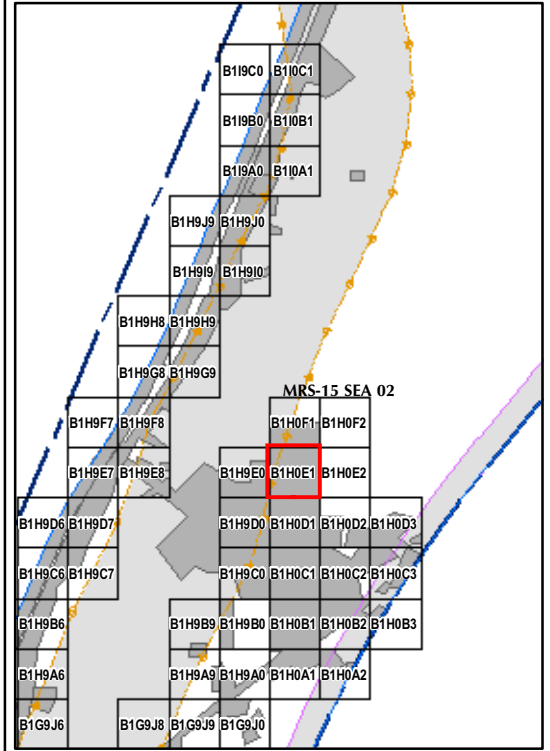
T:\Projects\Seaside\AAR_Outside_Rdwy_UTILITYCorridor\Appendix_EM61QC2_Results\Mapbooks\2010_07_27_SEA_EIM61_QC2Results_MapBook12.mxd - 1/18/2011 @ 10:40:32 AM



Legend

Grid B1H0E1

- 6012 Target Location
- Seaside MRA Boundary
- Roadway Alignment
- SCA Polygons (Investigation Areas)
- Utility Corridor
- MRS Boundary

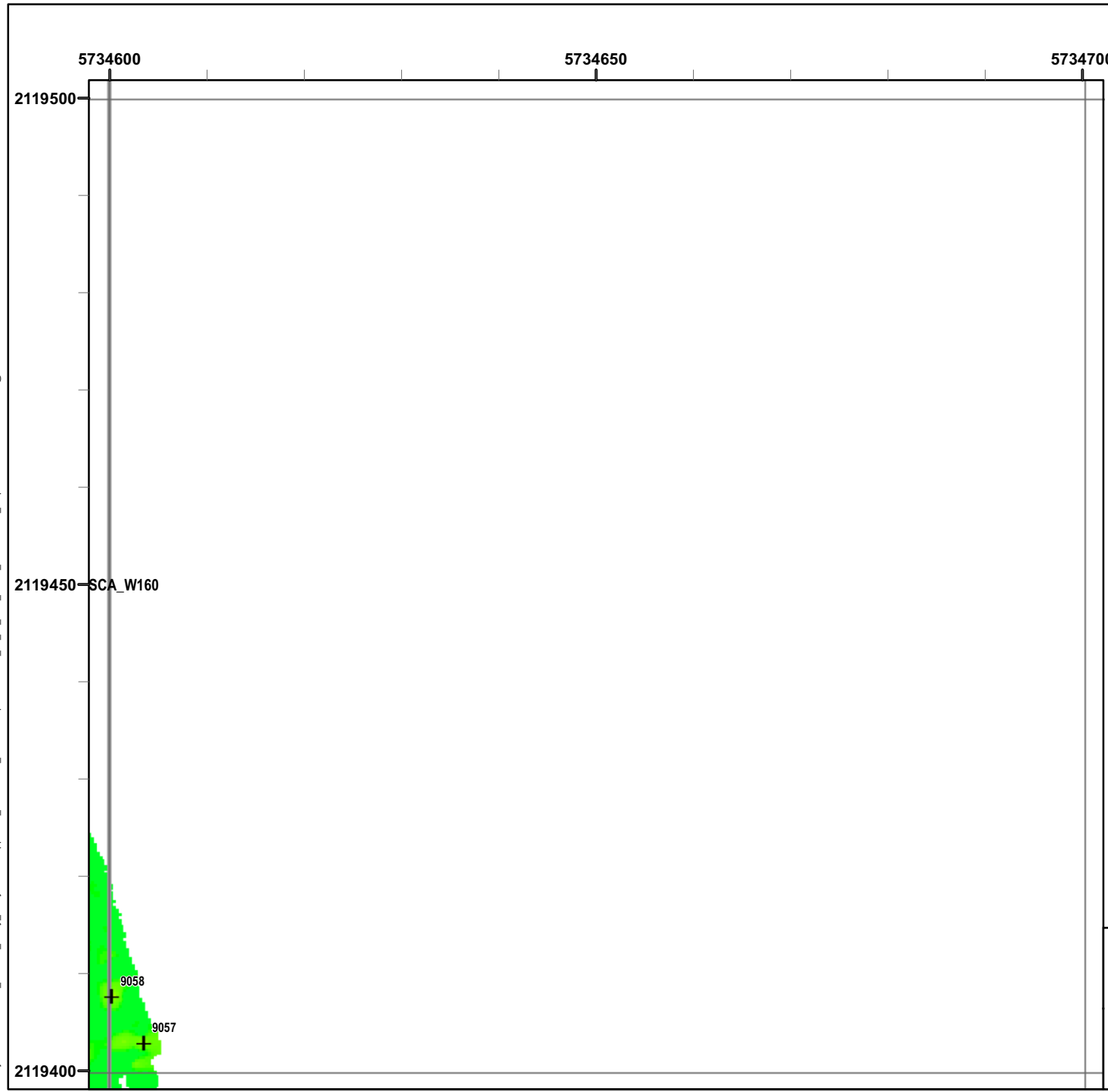


EM61 QC-2 Results
Outside the Roadway Alignment
and Utility Corridor

FORA ESCA RP
 Monterey County, California

Map E2-420

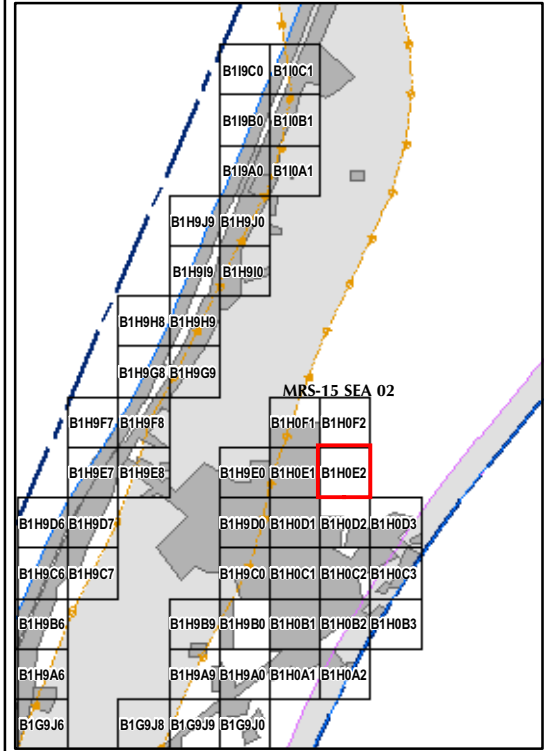
T:\Projects\Seaside\AAR_Outside_Rdwy_UTILITY\Corridor\Appendix_EM61QC2_Results\Mapbooks\2010_07_27_SEA_EIM81_QC2Results_MapBook12.mxd - 1/18/2011 @ 10:40:32 AM




Legend

Grid B1H0E2

- 6012 Target Location
- Seaside MRA Boundary
- Roadway Alignment
- SCA Polygons (Investigation Areas)
- Utility Corridor
- MRS Boundary



State Plane California IV, NAD 1983 (U.S. Survey Foot)




EM61 QC-2 Results
Outside the Roadway Alignment
and Utility Corridor

FORA ESCA RP
Monterey County, California

Map E2-421


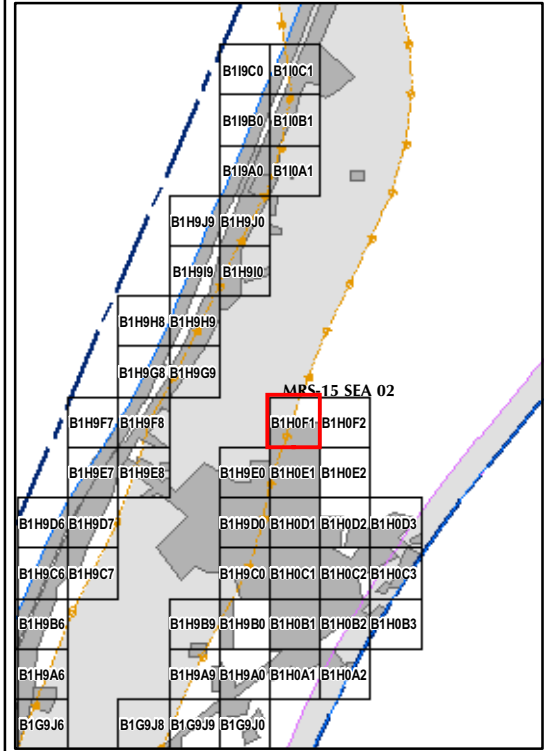
T:\Projects\Seaside\AAR_Outside_Rdwy_UTILITYCorridor\Appendix_EM61QC2_Results\Mapbooks\2010_07_27_SEA_EIM61_QC2Results_MapBook12.mxd - 1/18/2011 @ 10:40:32 AM



Legend

Grid B1H0F1

- 6012 Target Location
 - Seaside MRA Boundary
 - Roadway Alignment
 - SCA Polygons (Investigation Areas)
 - Utility Corridor
 - MRS Boundary
- Response (Stack)**
mV
- | | | | | | | | | | | | |
|-----|-----|-----|-----|-----|-----|-----|------|------|------|------|------|
| 0.5 | 2.1 | 3.6 | 5.1 | 6.7 | 8.2 | 9.7 | 11.3 | 13.3 | 15.4 | 17.4 | 19.5 |
|-----|-----|-----|-----|-----|-----|-----|------|------|------|------|------|




EM61 QC-2 Results
Outside the Roadway Alignment
and Utility Corridor

FORA ESCA RP
 Monterey County, California

Map E2-422

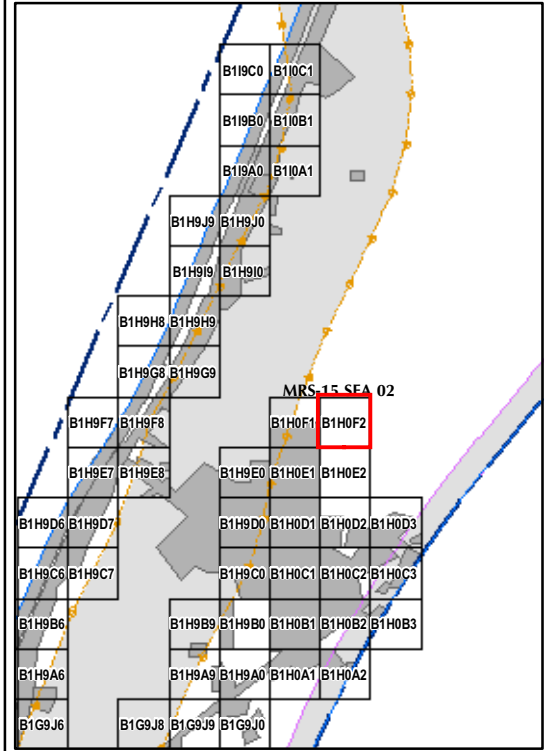
T:\Projects\Seaside\AAR_Outside_Roadway_UTILITY\Corridor\Appendix_EM61QC2_Results\Mapbooks\2010_07_27_SEA_EIM61_QC2Results_MapBook12.mxd - 1/18/2011 @ 10:40:32 AM




Legend

Grid B1H0F2

- 6012 Target Location
- Seaside MRA Boundary
- Roadway Alignment
- SCA Polygons (Investigation Areas)
- Utility Corridor
- MRS Boundary



State Plane California IV, NAD 1983 (U.S. Survey Foot)

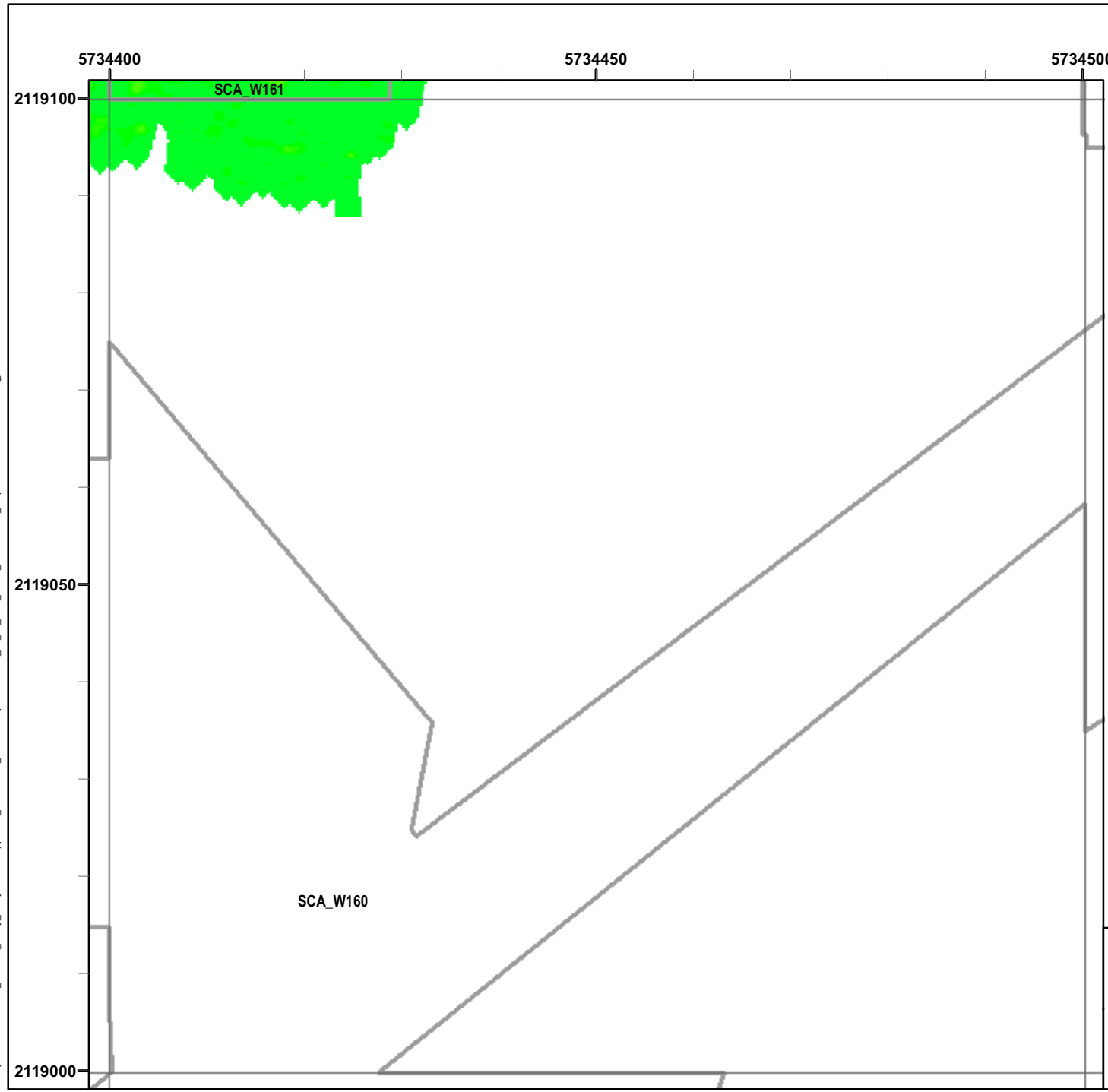


EM61 QC-2 Results
Outside the Roadway Alignment
and Utility Corridor

FORA ESCA RP
 Monterey County, California

Map E2-423

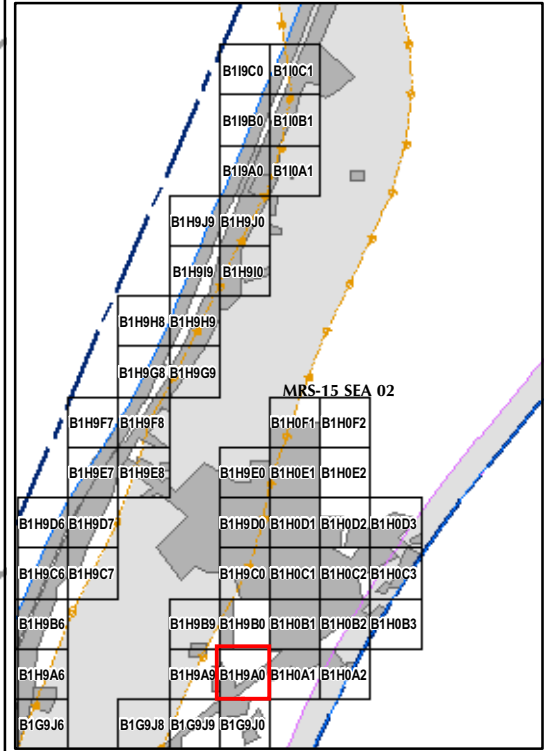
T:\Projects\Seaside\AAR_Outside_Roadway_UTILITY\Corridor\Appendix_EM61QC2_Results\Mapbooks\2010_07_27_SEA_EIM61_QC2Results_MapBook12.mxd - 1/18/2011 @ 10:40:32 AM




Legend

Grid B1H9A0

- 6012 Target Location
- Seaside MRA Boundary
- Roadway Alignment
- SCA Polygons (Investigation Areas)
- Utility Corridor
- MRS Boundary



State Plane California IV, NAD 1983 (U.S. Survey Foot)

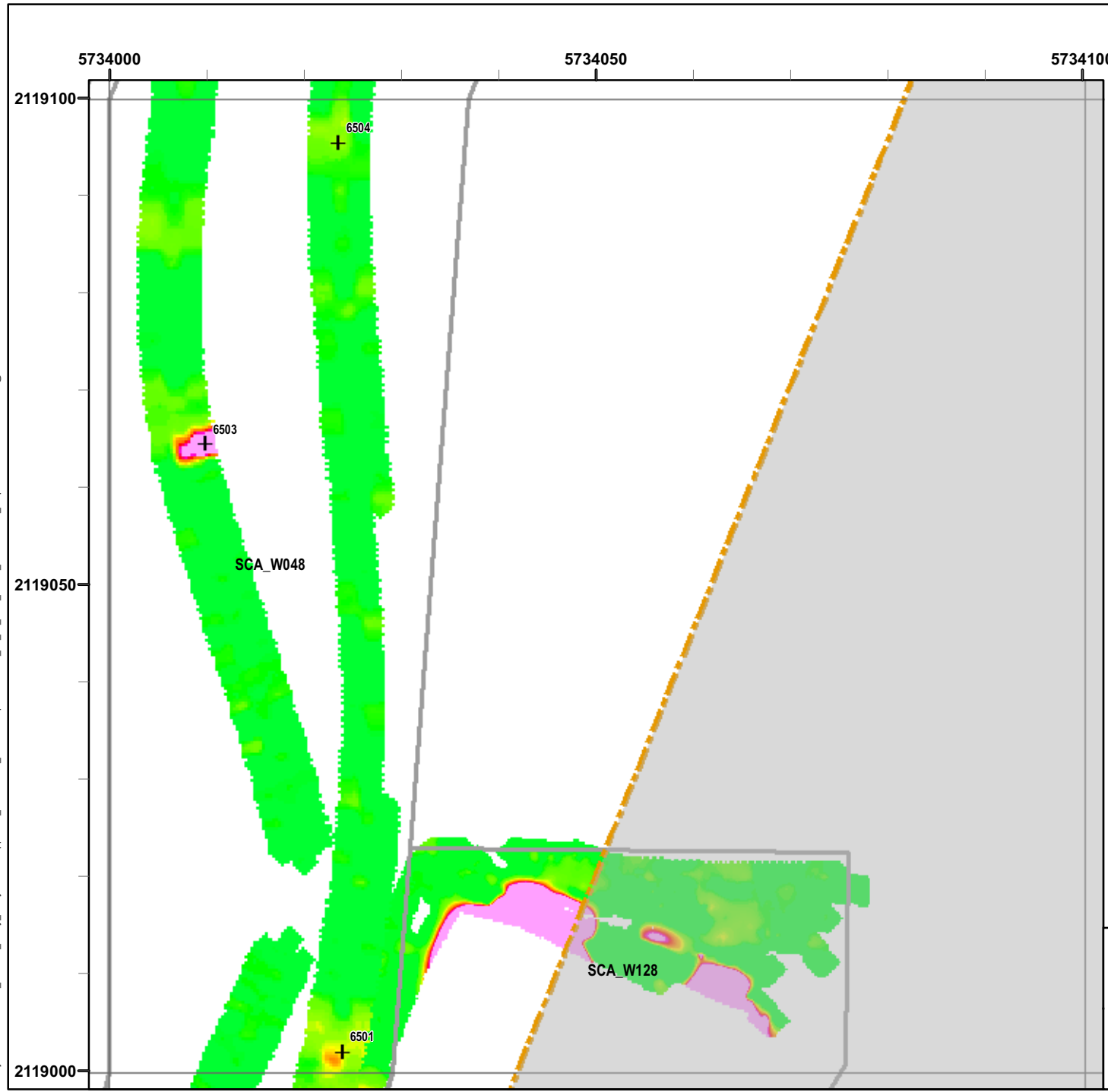


EM61 QC-2 Results
Outside the Roadway Alignment
and Utility Corridor

FORA ESCA RP
Monterey County, California

Map E2-424

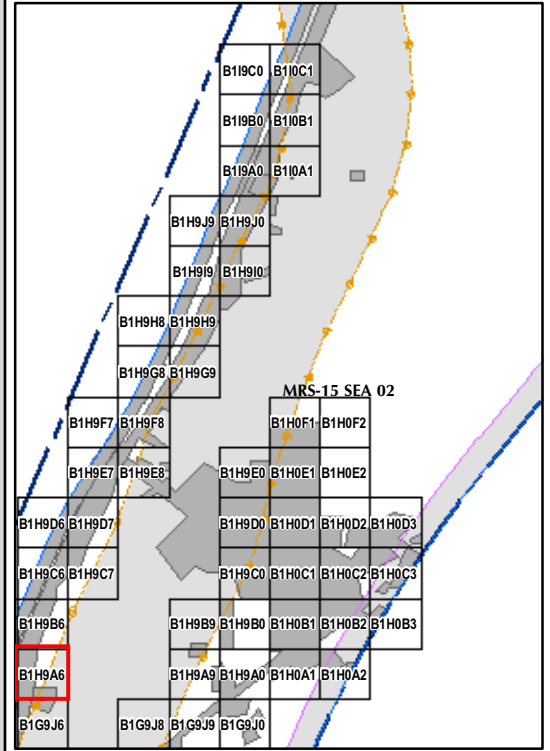
T:\Projects\Seaside\AAR_Outside_Rdwy_UTILITYCorridor\Appendix_EM61QC2_Results\Mapbooks\2010_07_27_SEA_EIM61_QC2Results_MapBook12.mxd - 1/18/2011 @ 10:40:32 AM



Legend

Grid B1H9A6

- 6012 Target Location
- Seaside MRA Boundary
- Roadway Alignment
- SCA Polygons (Investigation Areas)
- Utility Corridor
- MRS Boundary



State Plane California IV, NAD 1983 (U.S. Survey Foot)

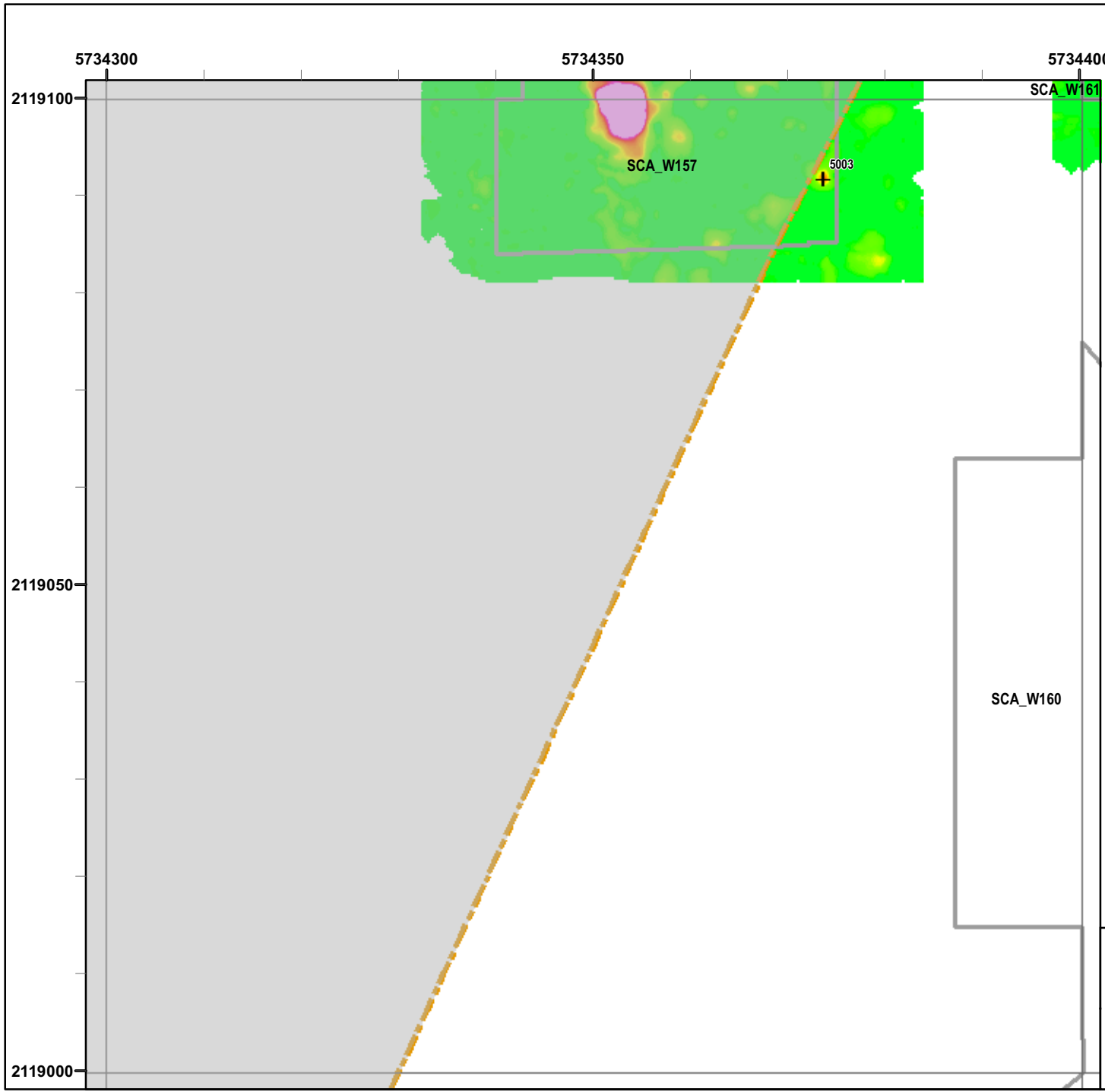


EM61 QC-2 Results
Outside the Roadway Alignment
and Utility Corridor

FORA ESCA RP
Monterey County, California

Map E2-425

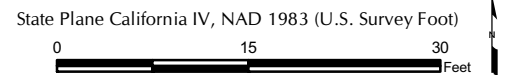
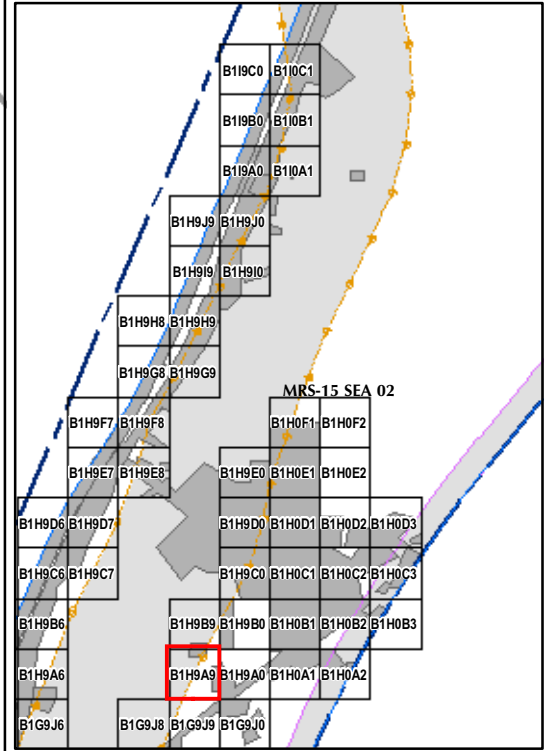
T:\Projects\Seaside\AAR_Outside_Roadway_UTILITY\Corridor\Appendix_EM61\QC2_Results\Mapbooks\2010_07_27_SEA_EM61_QC2Results_MapBook12.mxd - 1/18/2011 @ 10:40:32 AM



Legend

Grid B1H9A9

- 6012 Target Location
 - Seaside MRA Boundary
 - Roadway Alignment
 - SCA Polygons (Investigation Areas)
 - Utility Corridor
 - MRS Boundary
- Response (Stack)**
mV
- | | | | | | | | | | | | |
|-----|-----|-----|-----|-----|-----|-----|------|------|------|------|------|
| 0.5 | 2.1 | 3.6 | 5.1 | 6.7 | 8.2 | 9.7 | 11.3 | 13.3 | 15.4 | 17.4 | 19.5 |
|-----|-----|-----|-----|-----|-----|-----|------|------|------|------|------|

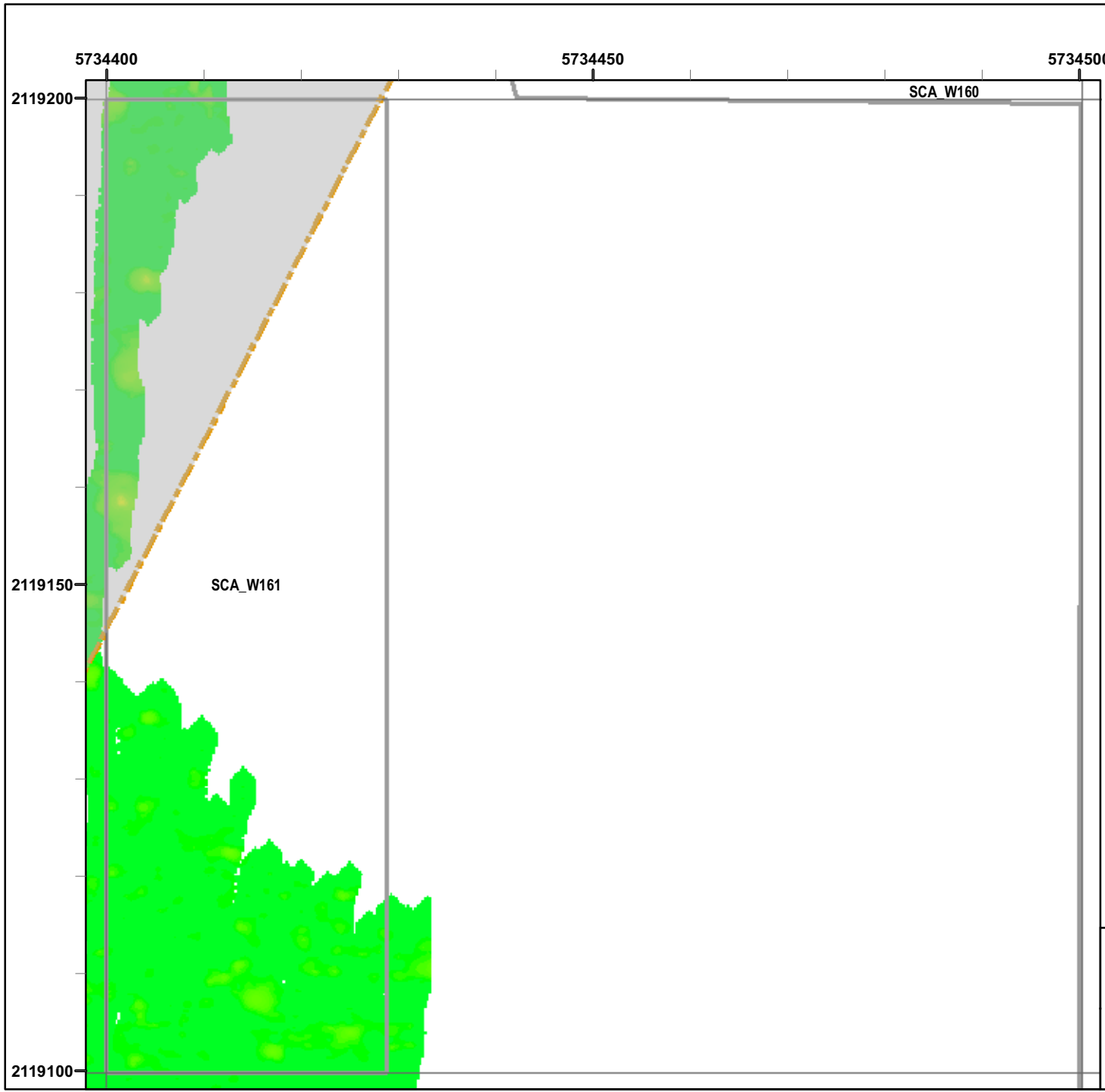


EM61 QC-2 Results
Outside the Roadway Alignment
and Utility Corridor

FORA ESCA RP
 Monterey County, California

Map E2-426

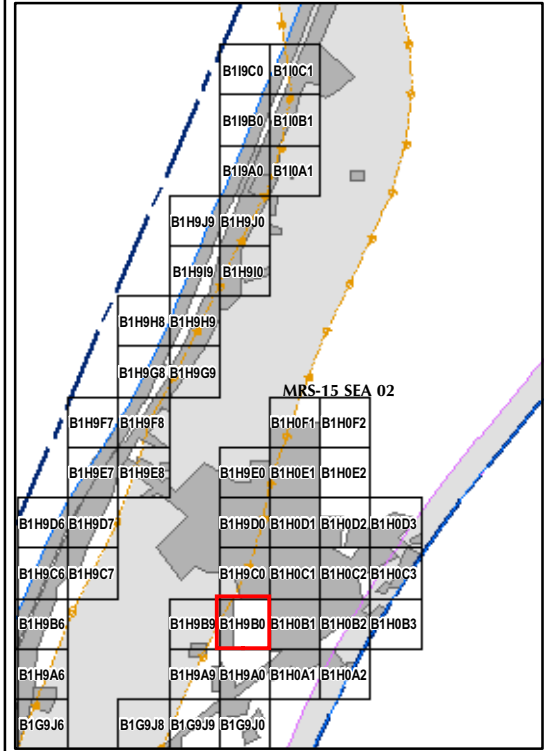
T:\Projects\Seaside\AAR_Outside_Rdwy_UTILITY\Corridor\Appendix_EM61\QC2_Results_Mapbook\2010_07_27_SEA_EM61_QC2Results_MapBook12.mxd - 1/18/2011 @ 10:40:32 AM



Legend

Grid B1H9B0

- 6012 Target Location
 - Seaside MRA Boundary
 - Roadway Alignment
 - SCA Polygons (Investigation Areas)
 - Utility Corridor
 - MRS Boundary
- Response (Stack)**
mV
- | | | | | | | | | | | | |
|-----|-----|-----|-----|-----|-----|-----|------|------|------|------|------|
| 0.5 | 2.1 | 3.6 | 5.1 | 6.7 | 8.2 | 9.7 | 11.3 | 13.3 | 15.4 | 17.4 | 19.5 |
|-----|-----|-----|-----|-----|-----|-----|------|------|------|------|------|



State Plane California IV, NAD 1983 (U.S. Survey Foot)

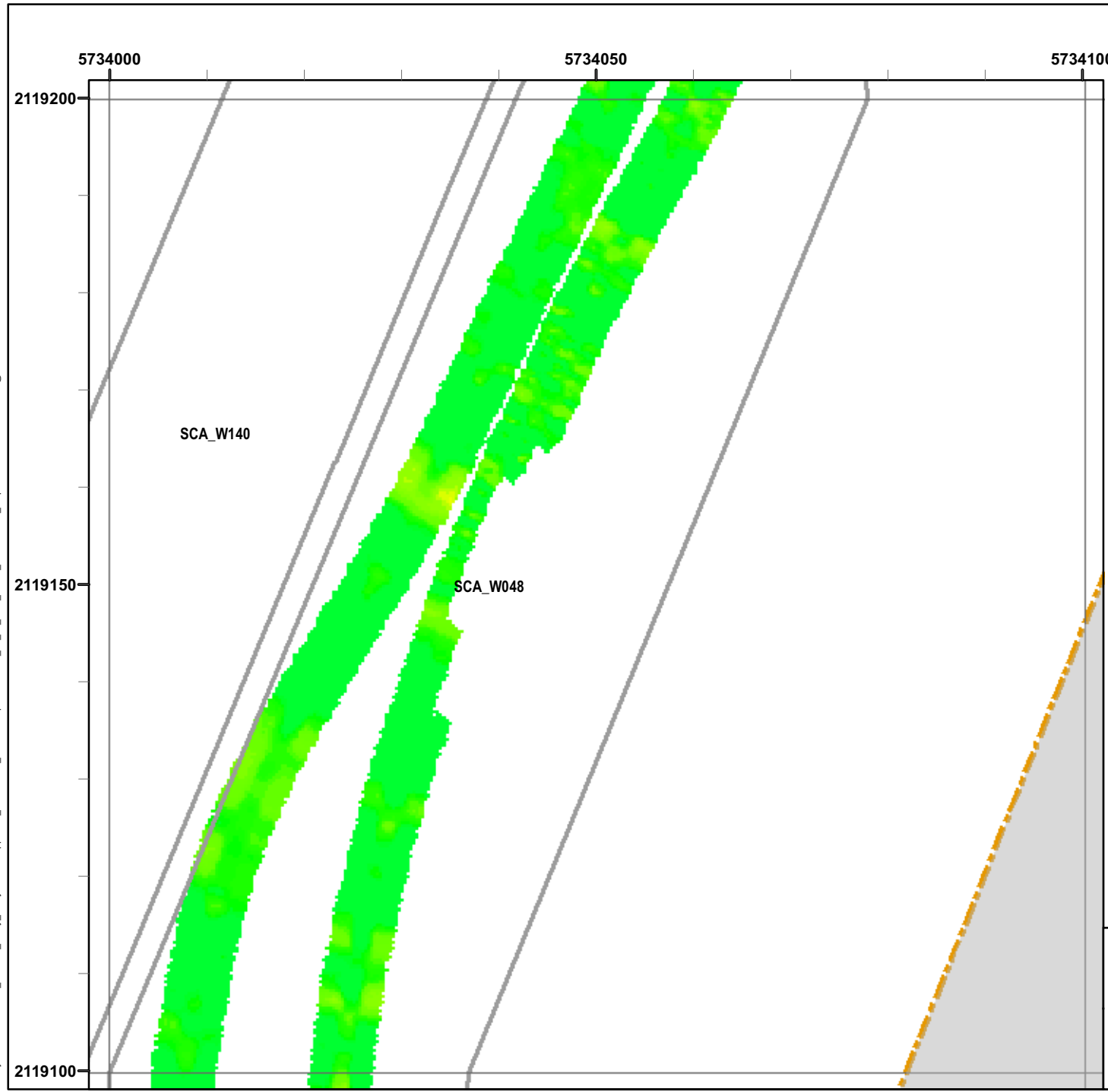


EM61 QC-2 Results
Outside the Roadway Alignment
and Utility Corridor

FORA ESCA RP
 Monterey County, California

Map E2-427


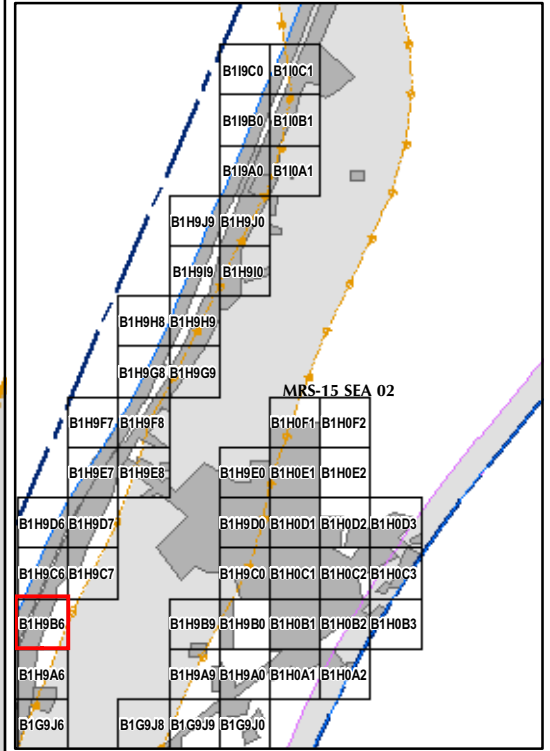
T:\Projects\Seaside\AAR_Outside_Rdwy_UTILITY\Corridor\Appendix_EM61QC2_Results\Mapbook12.mxd - 1/18/2011 @ 10:40:32 AM



Legend

Grid B1H9B6

- 6012 Target Location
- Seaside MRA Boundary
- Roadway Alignment
- SCA Polygons (Investigation Areas)
- Utility Corridor
- MRS Boundary

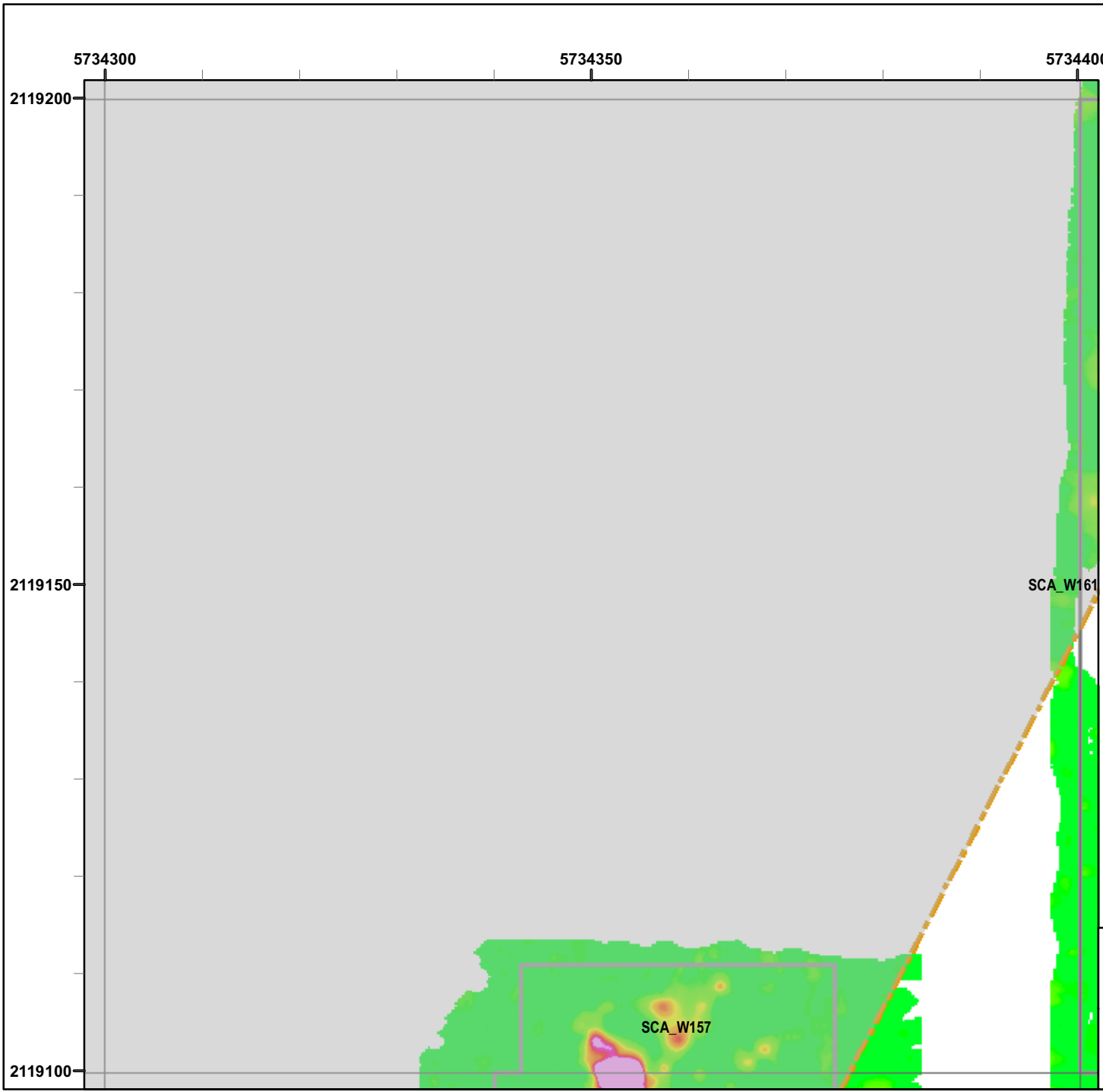


EM61 QC-2 Results
Outside the Roadway Alignment
and Utility Corridor

FORA ESCA RP
 Monterey County, California

Map E2-428


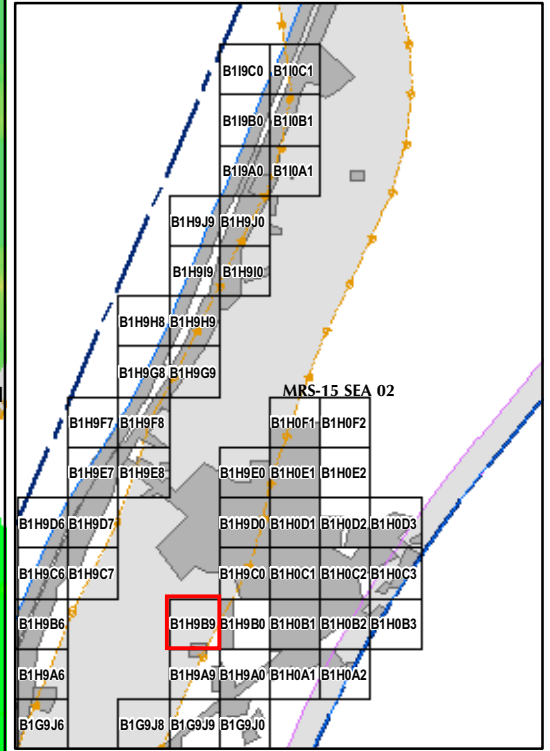
T:\Projects\Seaside\AAR_Outside_Roadway_UTILITY\Corridor\Appendix_EM61QC2_Results\Mapbooks\2010_07_27_SEA_EM61_QC2Results_MapBook12.mxd - 1/18/2011 @ 10:40:32 AM



Legend

Grid B1H9B9

- 6012 Target Location
- Seaside MRA Boundary
- Roadway Alignment
- SCA Polygons (Investigation Areas)
- Utility Corridor
- MRS Boundary

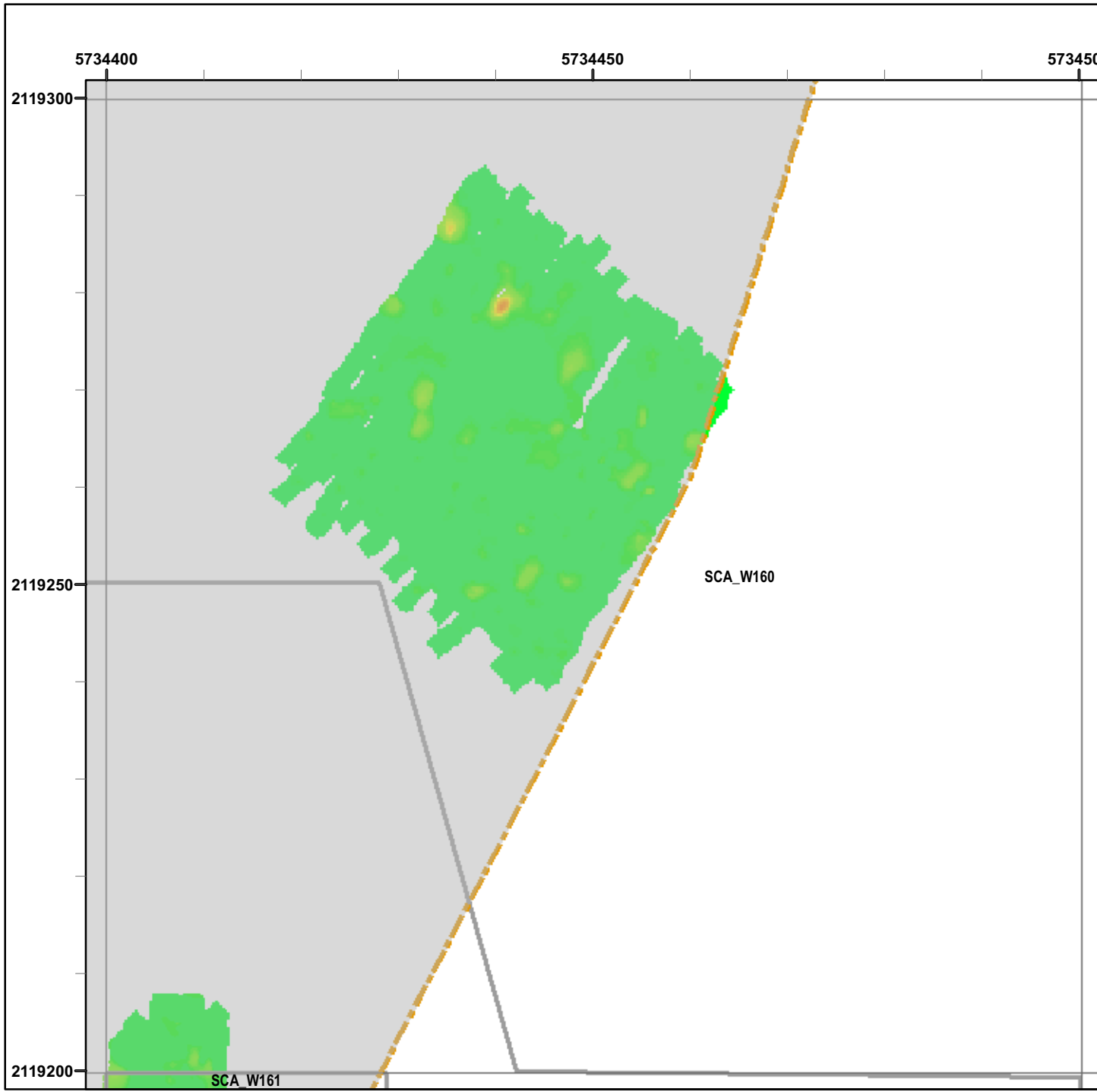


EM61 QC-2 Results
Outside the Roadway Alignment
and Utility Corridor

FORA ESCA RP
 Monterey County, California

Map E2-429

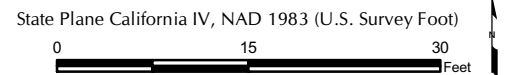
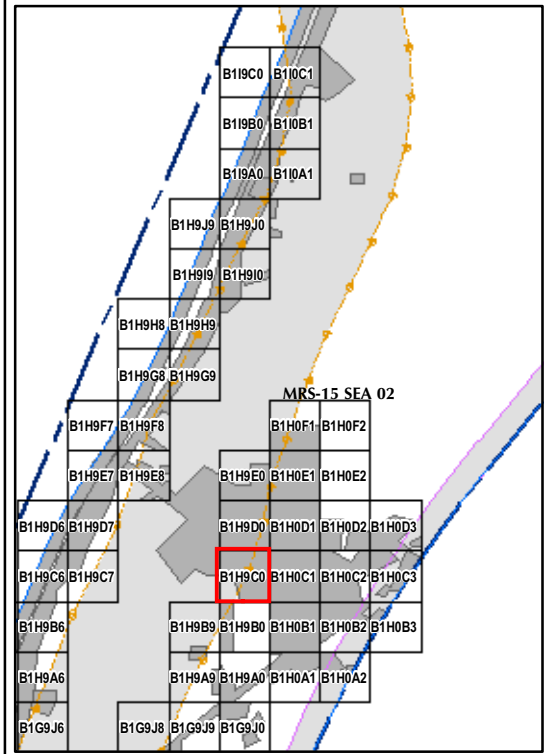
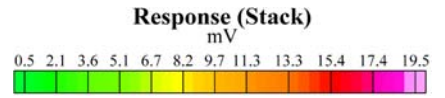
T:\Projects\Seaside\AAR_Outside_Roadway_UTILITYCorridor\Appendix_EM61QC2_Results\Mapbooks\2010_07_27_SEA_EM61_QC2Results_MapBook12.mxd - 1/18/2011 @ 10:40:32 AM



Legend

Grid B1H9C0

- 6012 Target Location
- Seaside MRA Boundary
- Roadway Alignment
- SCA Polygons (Investigation Areas)
- Utility Corridor
- MRS Boundary

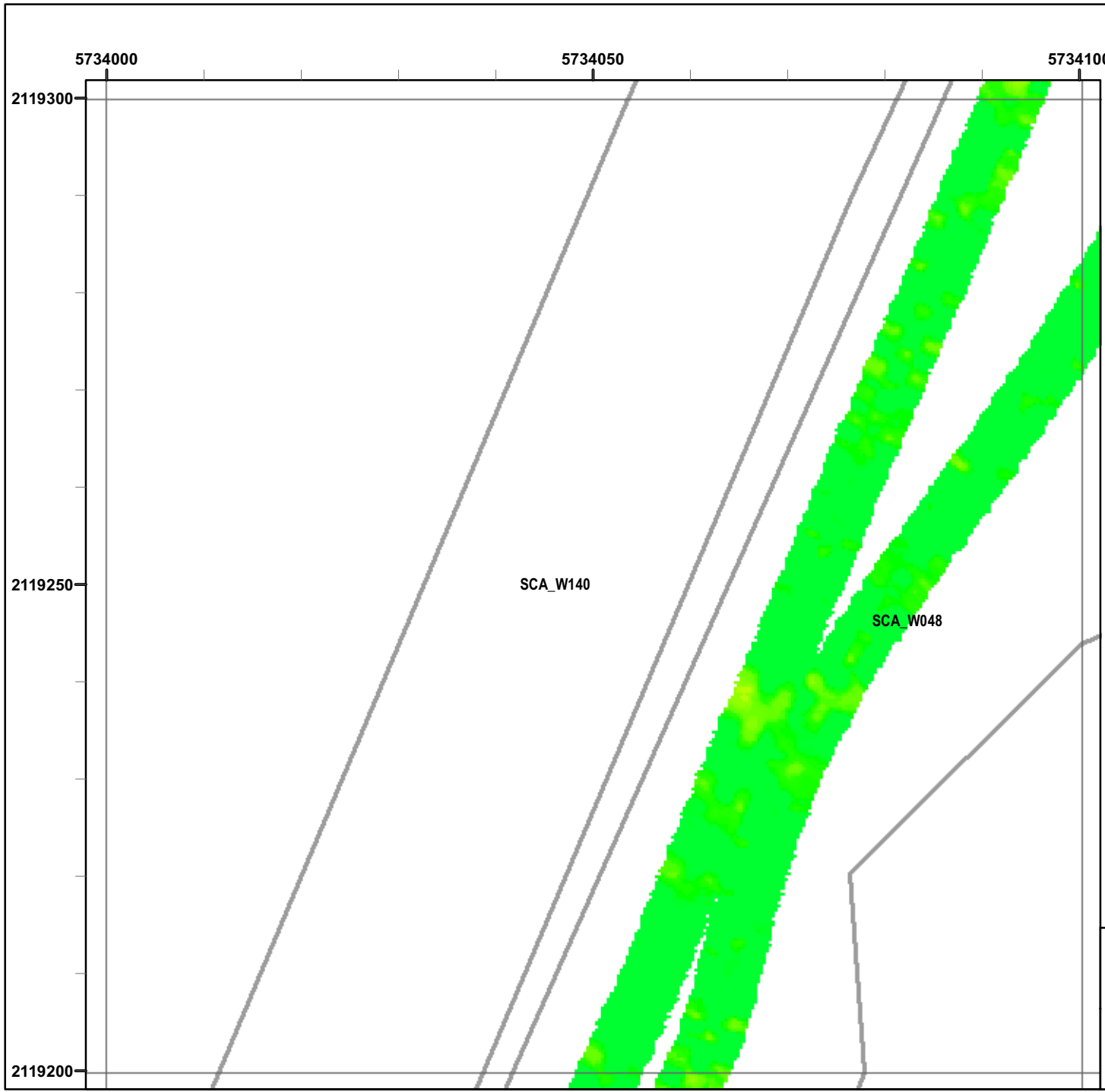


EM61 QC-2 Results
Outside the Roadway Alignment
and Utility Corridor

FORA ESCA RP
Monterey County, California

Map E2-430

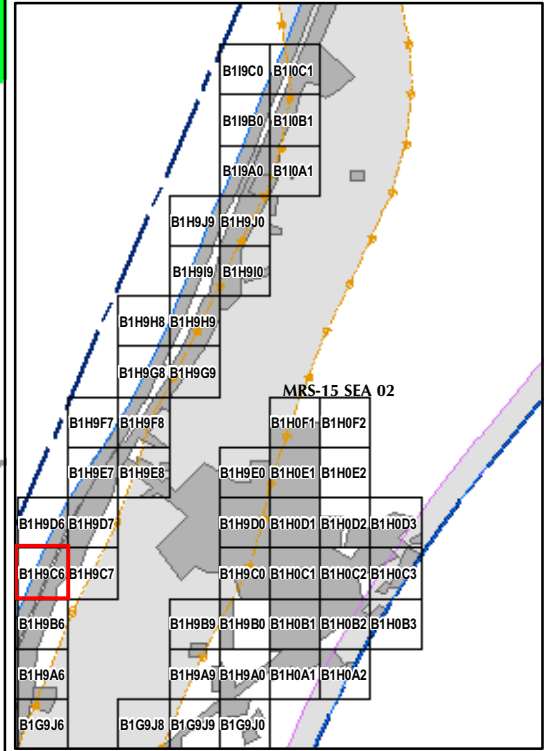
T:\Projects\Seaside\AAR_Outside_Roadway_UTILITYCorridor\Appendix_EM61QC2_Results\MapBook12.mxd - 1/18/2011 @ 10:40:32 AM



Legend

Grid B1H9C6

- 6012 Target Location
 - Seaside MRA Boundary
 - Roadway Alignment
 - SCA Polygons (Investigation Areas)
 - Utility Corridor
 - MRS Boundary
- Response (Stack)**
mV
- | | | | | | | | | | | | |
|-----|-----|-----|-----|-----|-----|-----|------|------|------|------|------|
| 0.5 | 2.1 | 3.6 | 5.1 | 6.7 | 8.2 | 9.7 | 11.3 | 13.3 | 15.4 | 17.4 | 19.5 |
|-----|-----|-----|-----|-----|-----|-----|------|------|------|------|------|



State Plane California IV, NAD 1983 (U.S. Survey Foot)

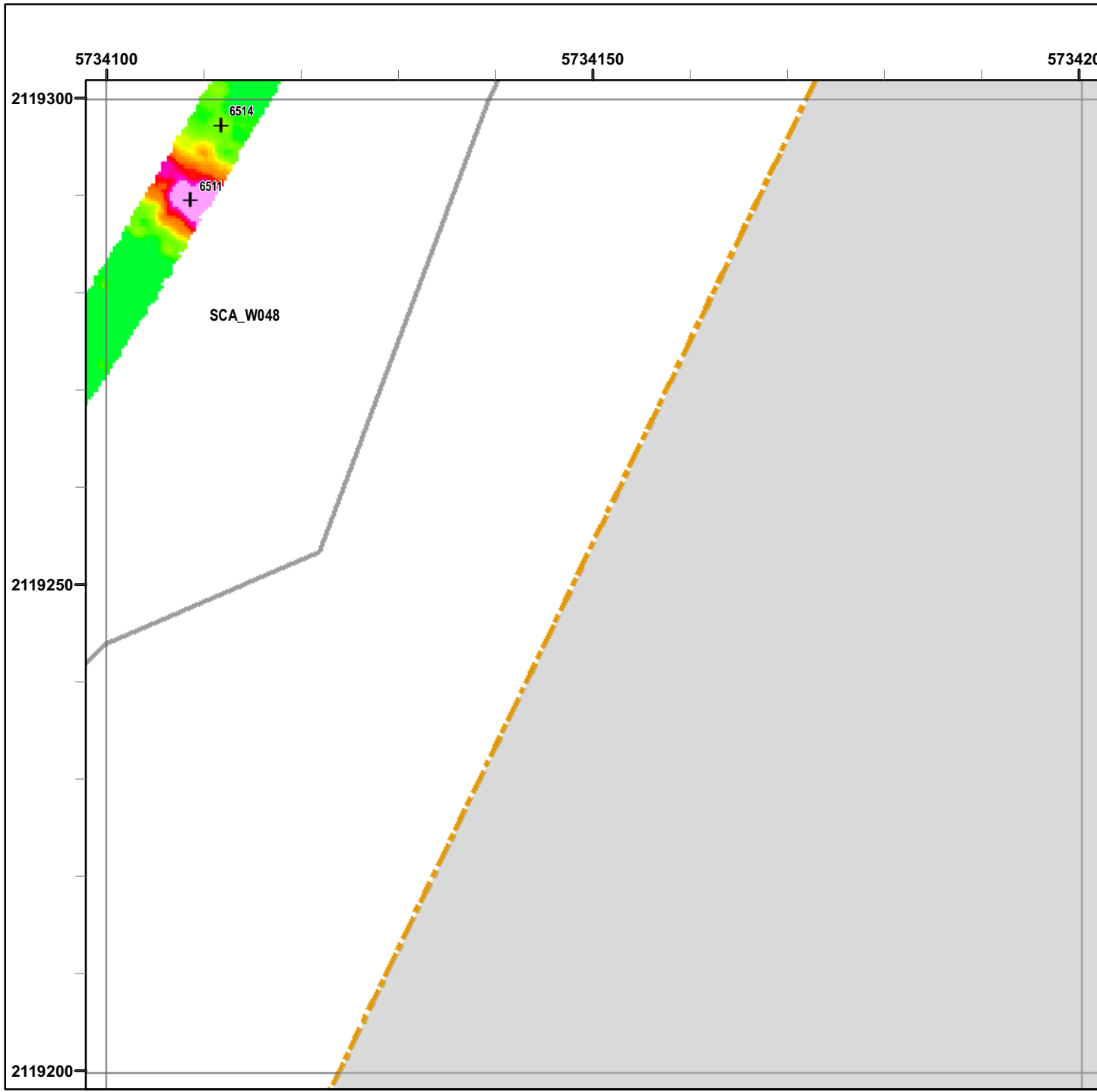


EM61 QC-2 Results
Outside the Roadway Alignment
and Utility Corridor

FORA ESCA RP
Monterey County, California

Map E2-431

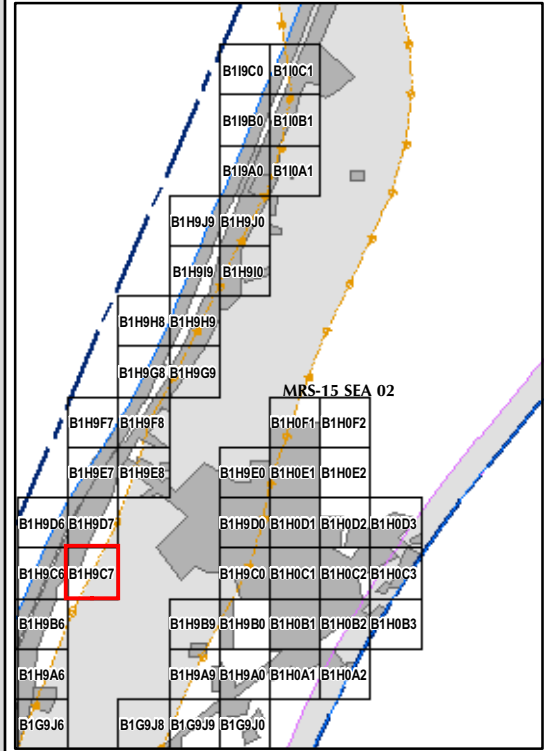
T:\Projects\Seaside\AAR_Outside_Roadway_UTILITYCorridor\Appendix_EM61QC2_Results\Mapbooks\2010_07_27_SEA_EIM61_QC2Results_MapBook12.mxd - 1/18/2011 @ 10:40:32 AM



Legend

Grid B1H9C7

- 6012 Target Location
 - Seaside MRA Boundary
 - Roadway Alignment
 - SCA Polygons (Investigation Areas)
 - Utility Corridor
 - MRS Boundary
- Response (Stack)**
mV
- | | | | | | | | | | | | |
|-----|-----|-----|-----|-----|-----|-----|------|------|------|------|------|
| 0.5 | 2.1 | 3.6 | 5.1 | 6.7 | 8.2 | 9.7 | 11.3 | 13.3 | 15.4 | 17.4 | 19.5 |
|-----|-----|-----|-----|-----|-----|-----|------|------|------|------|------|



State Plane California IV, NAD 1983 (U.S. Survey Foot)

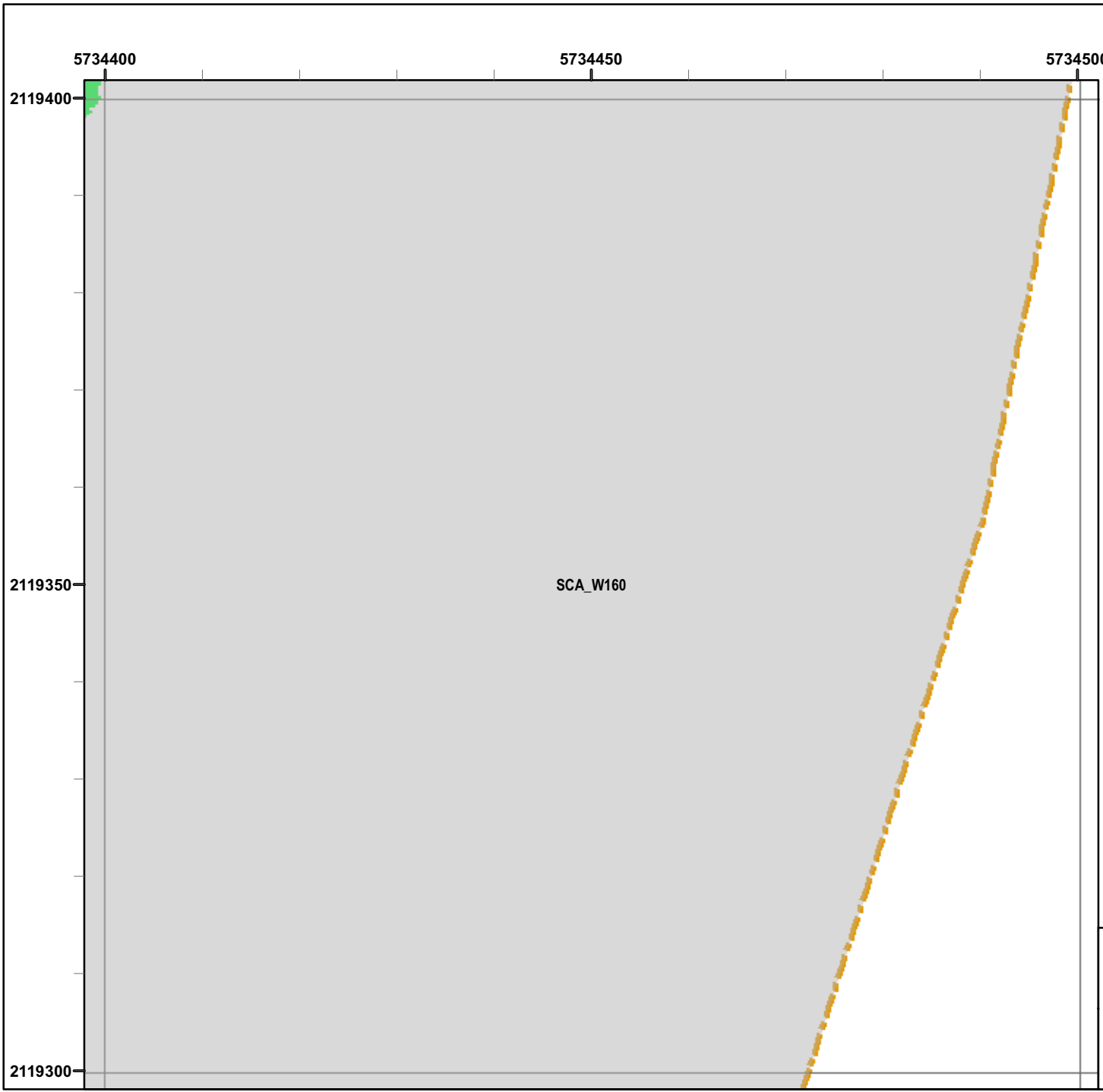


EM61 QC-2 Results
Outside the Roadway Alignment
and Utility Corridor

FORA ESCA RP
 Monterey County, California

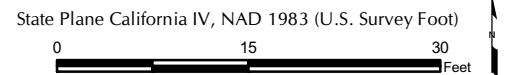
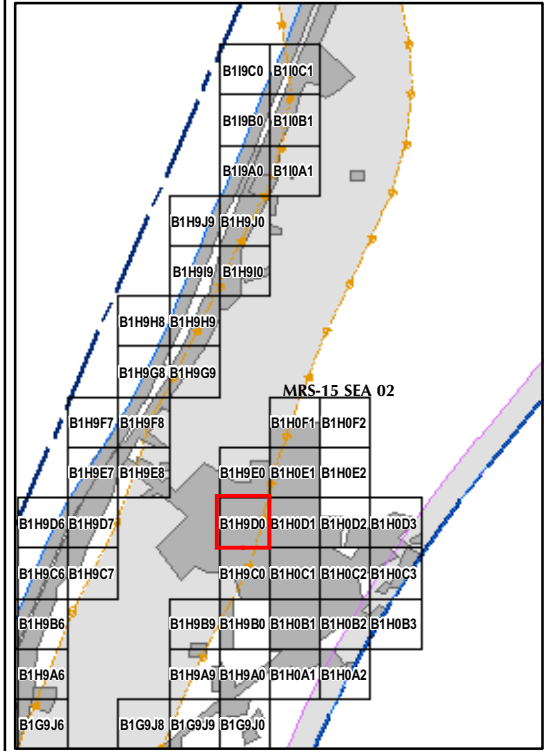
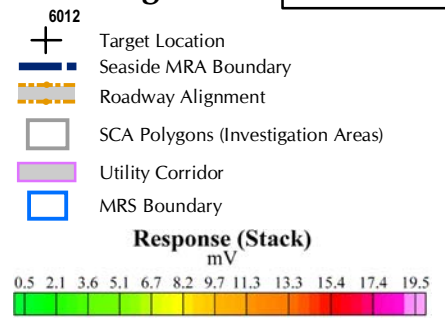
Map E2-432

T:\Projects\Seaside\AAR_Outside_Rdwy_UTILITY\Corridor\Appendix_EM61QC2_Results\Mapbooks\2010_07_27_SEA_EIM61_QC2Results_MapBook12.mxd - 1/18/2011 @ 10:40:32 AM



Legend

Grid B1H9D0




EM61 QC-2 Results
Outside the Roadway Alignment
and Utility Corridor

FORA ESCA RP
 Monterey County, California

Map E2-433

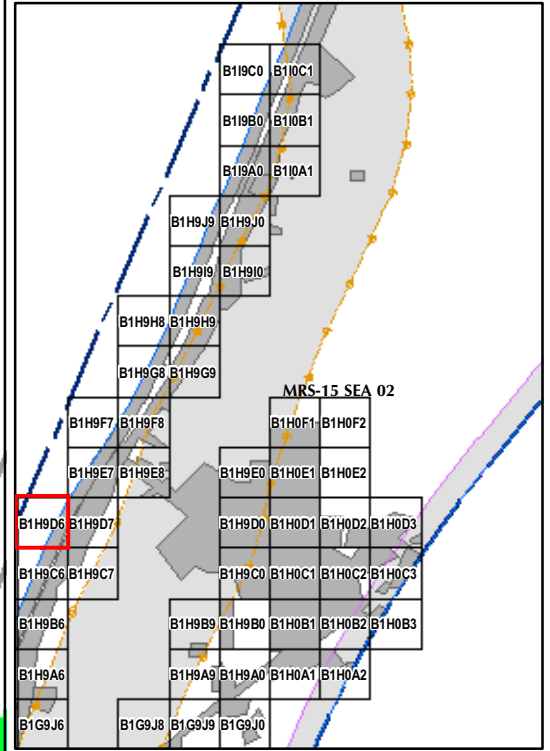
T:\Projects\Seaside\AAR_Outside_Roadway_UTILITYCorridor\Appendix_EM61QC2_Results\Mapbooks\2010_07_27_SEA_EM61_QC2Results_MapBook12.mxd - 1/18/2011 @ 10:40:32 AM



Legend

Grid B1H9D6

- 6012 Target Location
- Seaside MRA Boundary
- Roadway Alignment
- SCA Polygons (Investigation Areas)
- Utility Corridor
- MRS Boundary



State Plane California IV, NAD 1983 (U.S. Survey Foot)

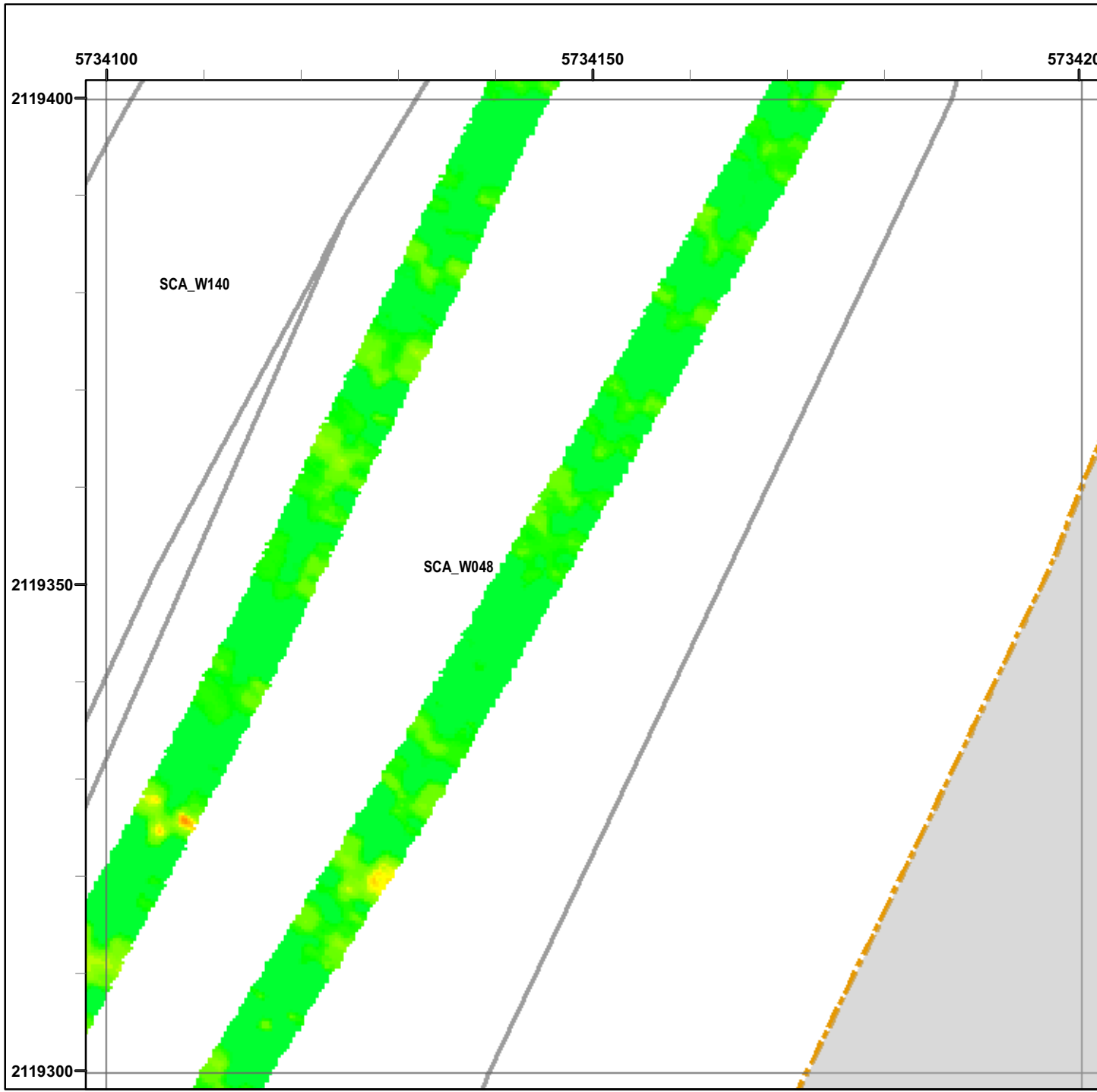


EM61 QC-2 Results
Outside the Roadway Alignment
and Utility Corridor

FORA ESCA RP
 Monterey County, California

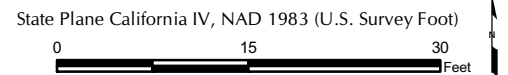
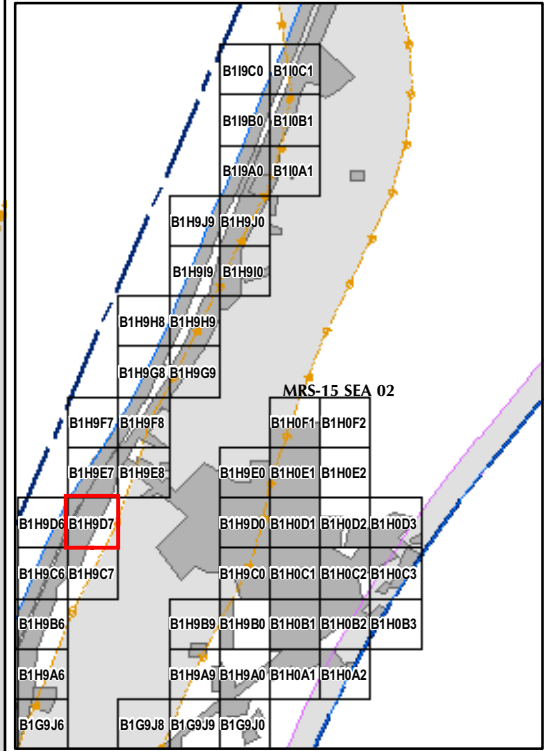
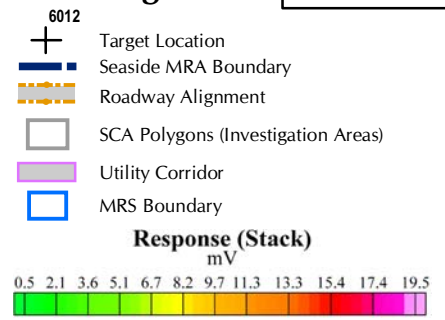
Map E2-434

T:\Projects\Seaside\AAR_Outside_Roadway_UTILITY\Corridor\Appendix_EM61QC2_Results\Mapbook12.mxd - 1/18/2011 @ 10:40:32 AM



Legend

Grid B1H9D7

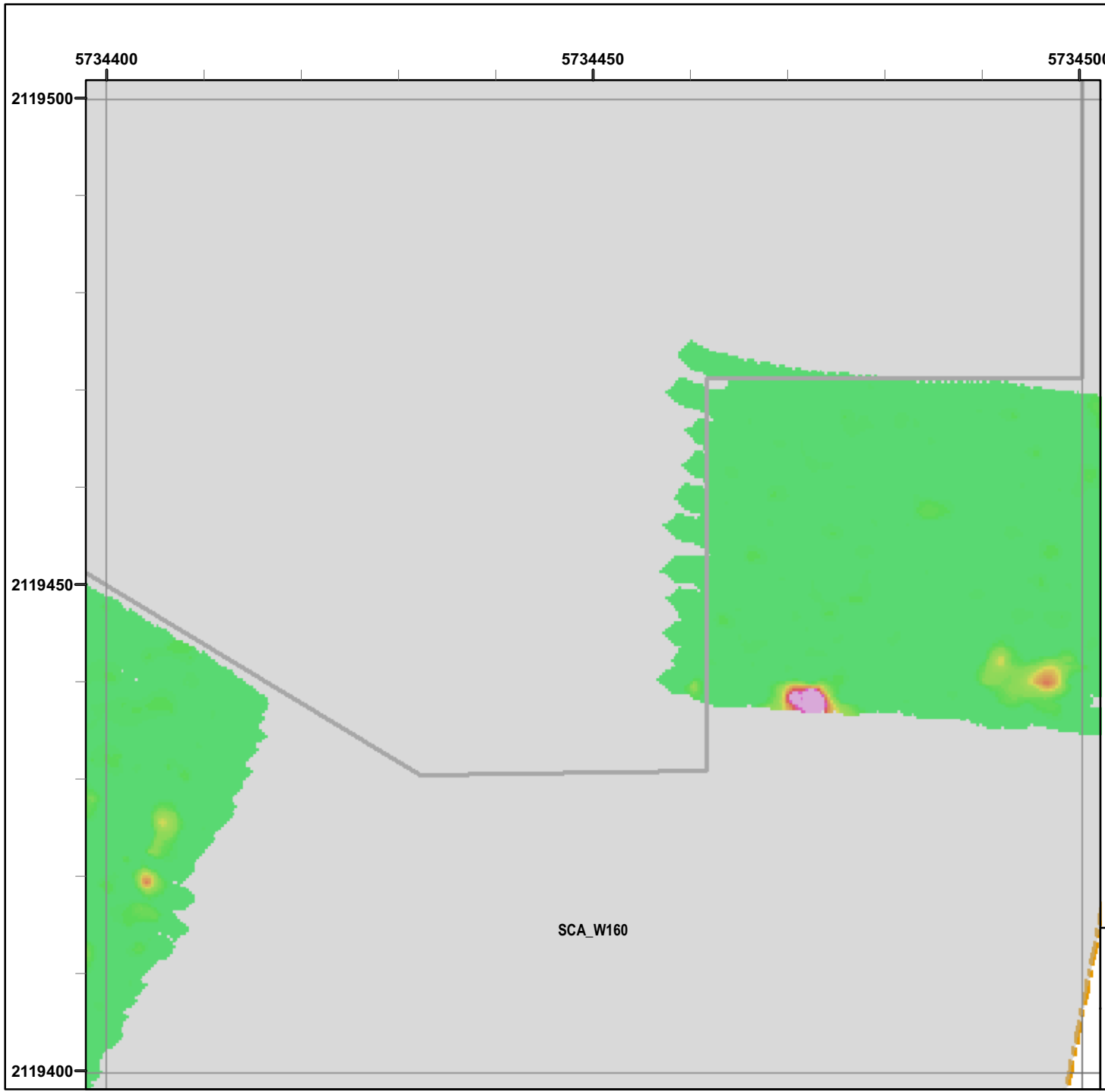


EM61 QC-2 Results
Outside the Roadway Alignment
and Utility Corridor

FORA ESCA RP
 Monterey County, California

Map E2-435


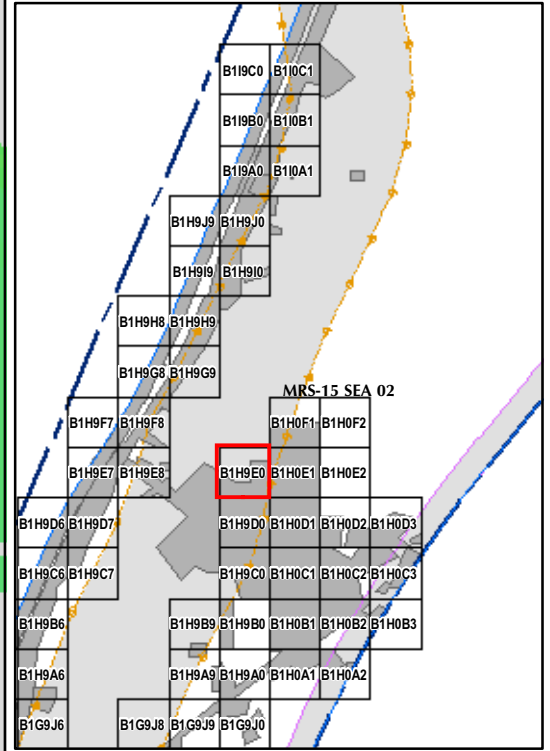
T:\Projects\Seaside\AAR_Outside_Rdwy_UTILITY\Corridor\Appendix_EM61QC2_Results\Mapbooks\2010_07_27_SEA_EIM61_QC2Results_MapBook12.mxd - 1/18/2011 @ 10:40:32 AM



Legend

Grid B1H9E0

- 6012 Target Location
- Seaside MRA Boundary
- Roadway Alignment
- SCA Polygons (Investigation Areas)
- Utility Corridor
- MRS Boundary

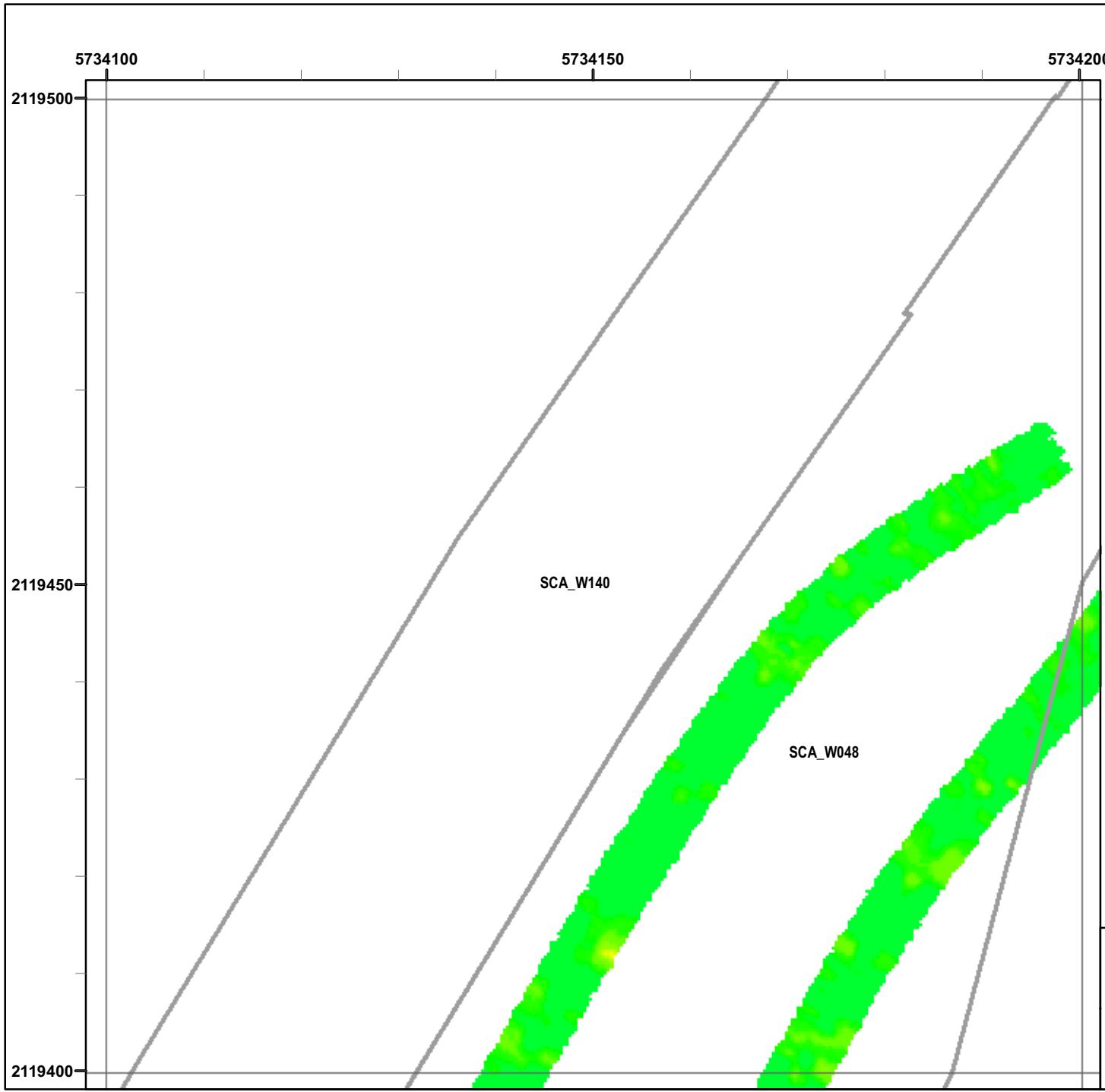


EM61 QC-2 Results
Outside the Roadway Alignment
and Utility Corridor

FORA ESCA RP
Monterey County, California

Map E2-436

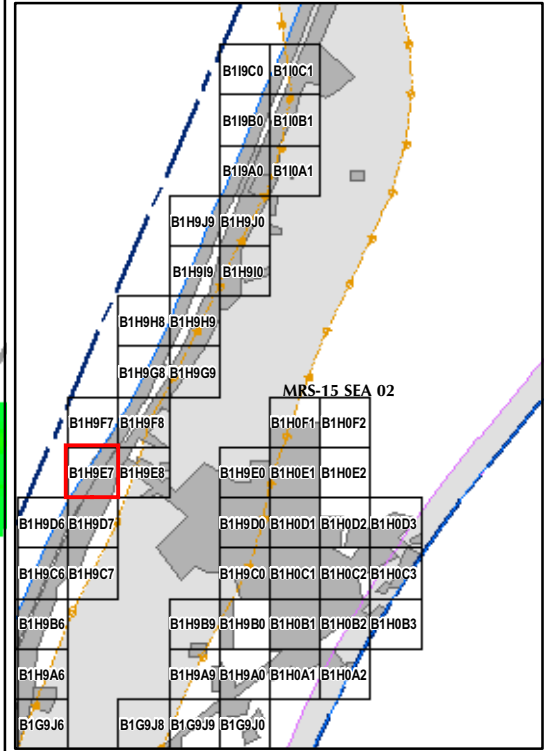
T:\Projects\Seaside\AAR_Outside_Rdwy_UTILITYCorridor\Appendix_EM61QC2_Results\Mapbooks\2010_07_27_SEA_EIM81_OC2Results_MapBook12.mxd - 1/18/2011 @ 10:40:32 AM




Legend

Grid B1H9E7

- 6012 Target Location
 - Seaside MRA Boundary
 - Roadway Alignment
 - SCA Polygons (Investigation Areas)
 - Utility Corridor
 - MRS Boundary
- Response (Stack)**
mV
- 0.5 2.1 3.6 5.1 6.7 8.2 9.7 11.3 13.3 15.4 17.4 19.5
-



State Plane California IV, NAD 1983 (U.S. Survey Foot)

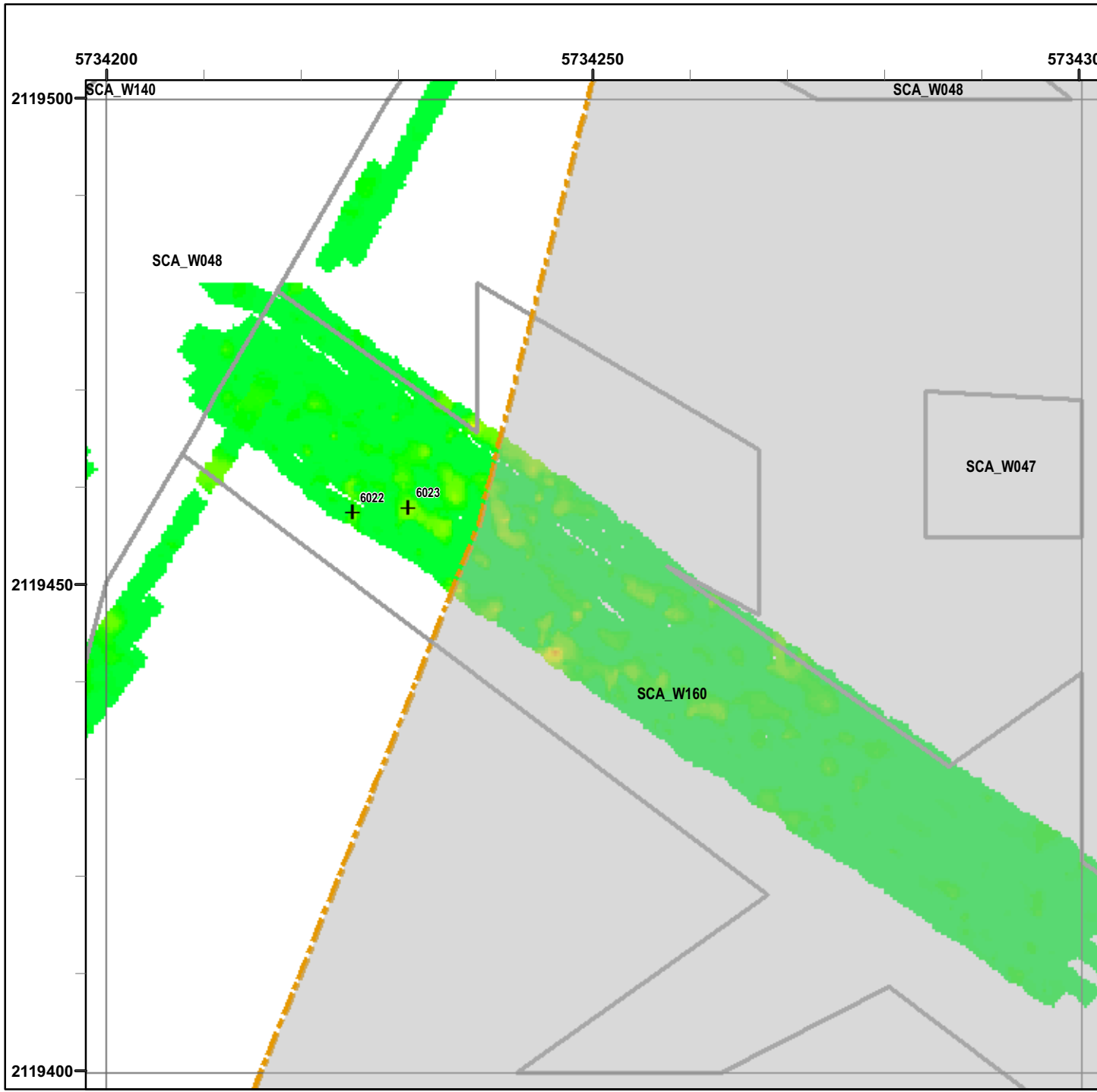


EM61 QC-2 Results
Outside the Roadway Alignment
and Utility Corridor

FORA ESCA RP
Monterey County, California

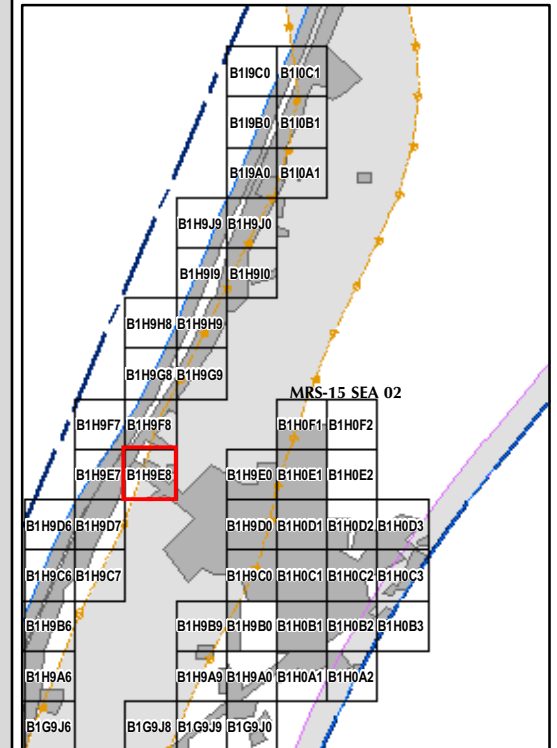
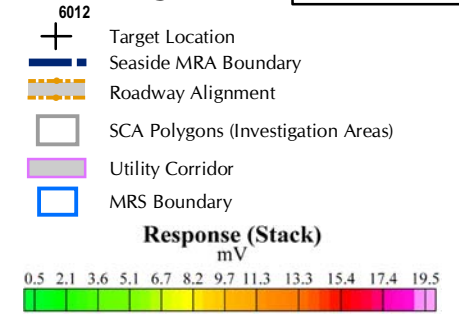
Map E2-437

T:\Projects\Seaside\AAR_Outside_Rdwy_UTILITYCorridor\Appendix_EM61QC2_Results\Mapbooks\2010_07_27_SEA_EM61_QC2Results_MapBook12.mxd - 1/18/2011 @ 10:40:32 AM

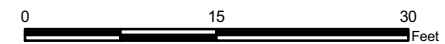


Legend

Grid B1H9E8



State Plane California IV, NAD 1983 (U.S. Survey Foot)




EM61 QC-2 Results
Outside the Roadway Alignment
and Utility Corridor

FORA ESCA RP
Monterey County, California


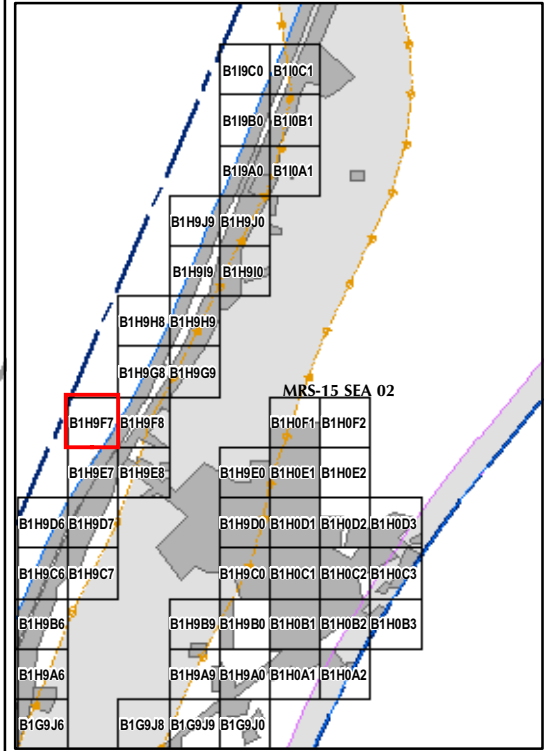
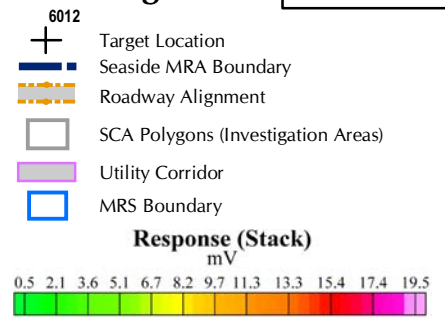
Map E2-438

T:\Projects\Seaside\AAR_Outside_Rdwy_UTILITY\Corridor\Appendix_EM61\QC2_Results\Mapbooks\2010_07_27_SEA_EIM61_QC2Results_MapBook12.mxd - 1/18/2011 @ 10:40:32 AM



Legend

Grid B1H9F7

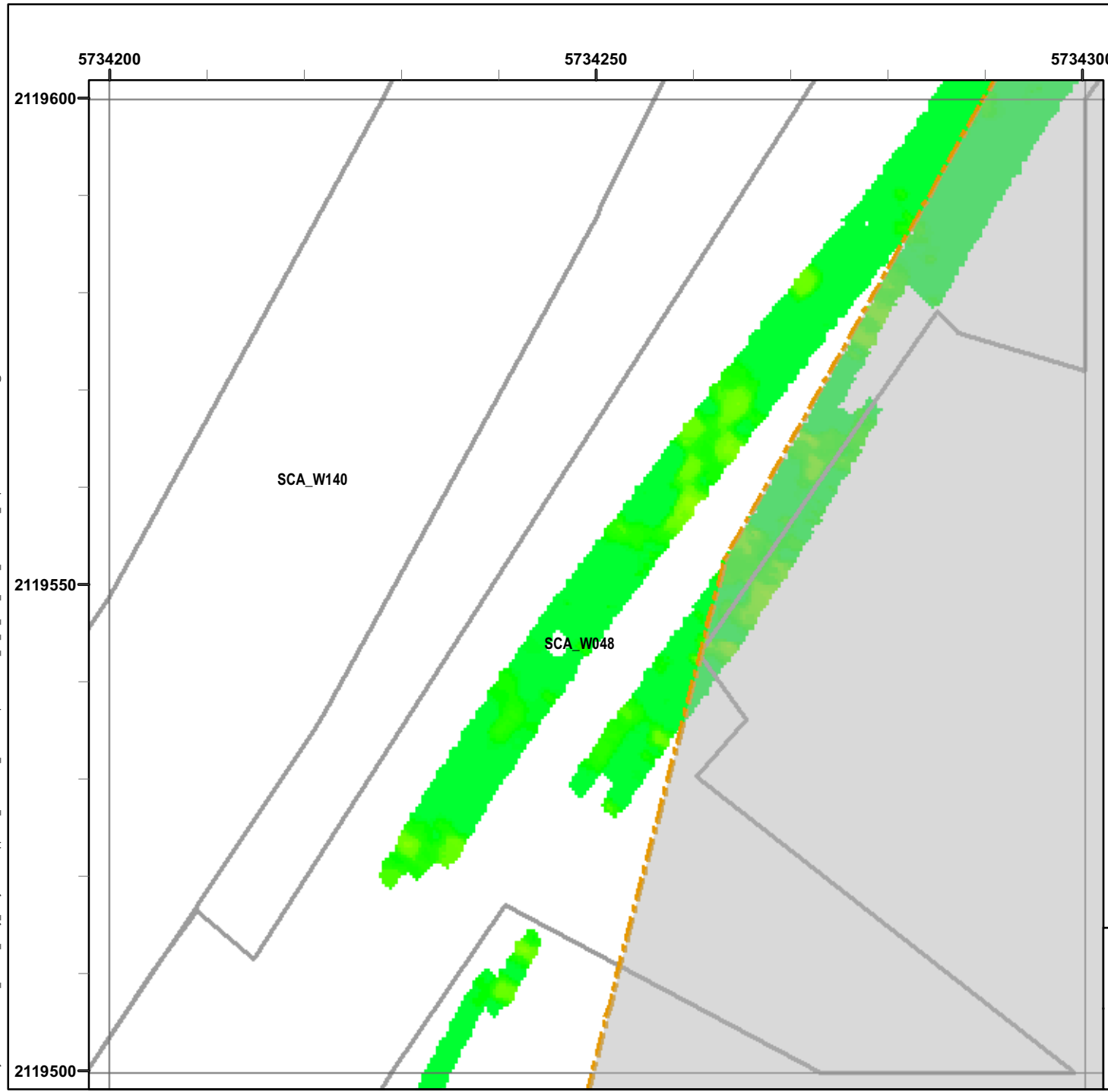


EM61 QC-2 Results
Outside the Roadway Alignment
and Utility Corridor

FORA ESCA RP
 Monterey County, California

Map E2-439

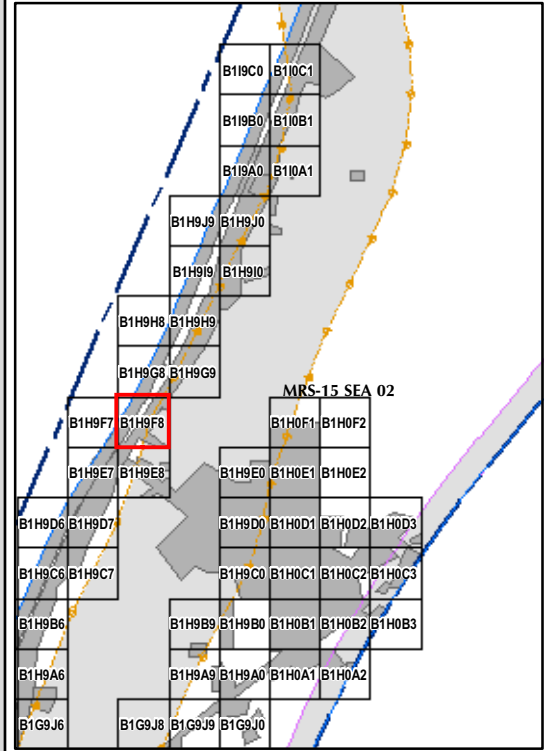
T:\Projects\Seaside\AAR_Outside_Rdwy_UTILITY\Corridor\Appendix_EM61QC2_Results\Mapbook\2010_07_27_SEA_EIM81_OC2Results_MapBook12.mxd - 1/18/2011 @ 10:40:32 AM



Legend

Grid B1H9F8

- 6012 Target Location
 - Seaside MRA Boundary
 - Roadway Alignment
 - SCA Polygons (Investigation Areas)
 - Utility Corridor
 - MRS Boundary
- Response (Stack)**
mV
- | | | | | | | | | | | | |
|-----|-----|-----|-----|-----|-----|-----|------|------|------|------|------|
| 0.5 | 2.1 | 3.6 | 5.1 | 6.7 | 8.2 | 9.7 | 11.3 | 13.3 | 15.4 | 17.4 | 19.5 |
|-----|-----|-----|-----|-----|-----|-----|------|------|------|------|------|



State Plane California IV, NAD 1983 (U.S. Survey Foot)

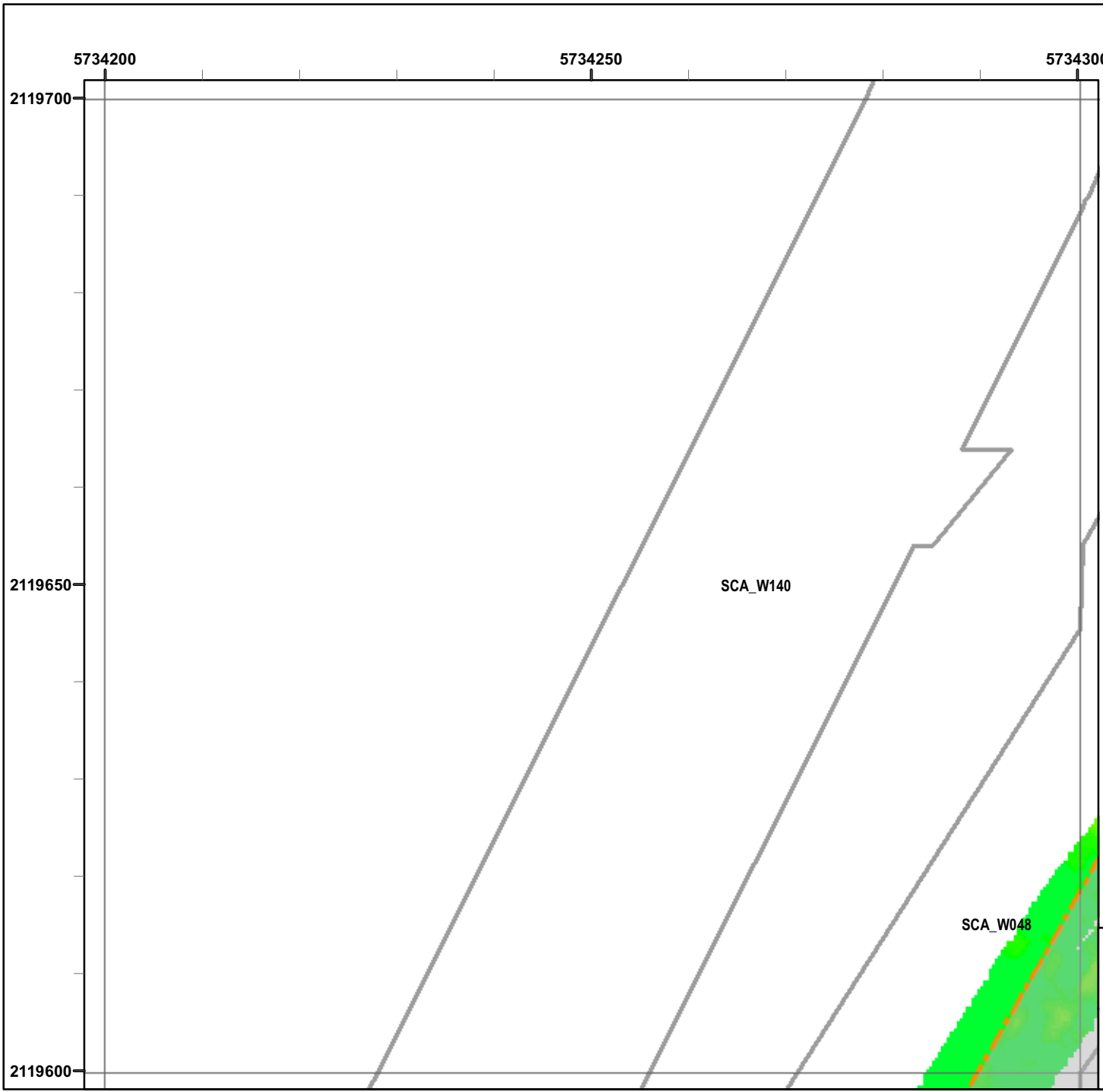


EM61 QC-2 Results
Outside the Roadway Alignment
and Utility Corridor

FORA ESCA RP
Monterey County, California

Map E2-440

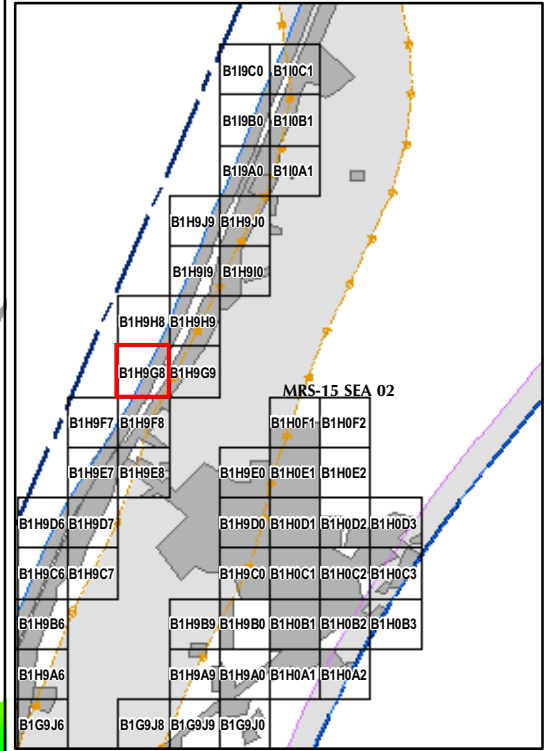
T:\Projects\Seaside\AAR_Outside_Rdwy_UTILITY\Corridor\Appendix_EM61\QC2_Results\Mapbooks\2010_07_27_SEA_EIM81_QC2Results_MapBook12.mxd - 1/18/2011 @ 10:40:32 AM



Legend

Grid B1H9G8

- 6012 Target Location
 - Seaside MRA Boundary
 - Roadway Alignment
 - SCA Polygons (Investigation Areas)
 - Utility Corridor
 - MRS Boundary
- Response (Stack)**
mV
- | | | | | | | | | | | | |
|-----|-----|-----|-----|-----|-----|-----|------|------|------|------|------|
| 0.5 | 2.1 | 3.6 | 5.1 | 6.7 | 8.2 | 9.7 | 11.3 | 13.3 | 15.4 | 17.4 | 19.5 |
|-----|-----|-----|-----|-----|-----|-----|------|------|------|------|------|



State Plane California IV, NAD 1983 (U.S. Survey Foot)

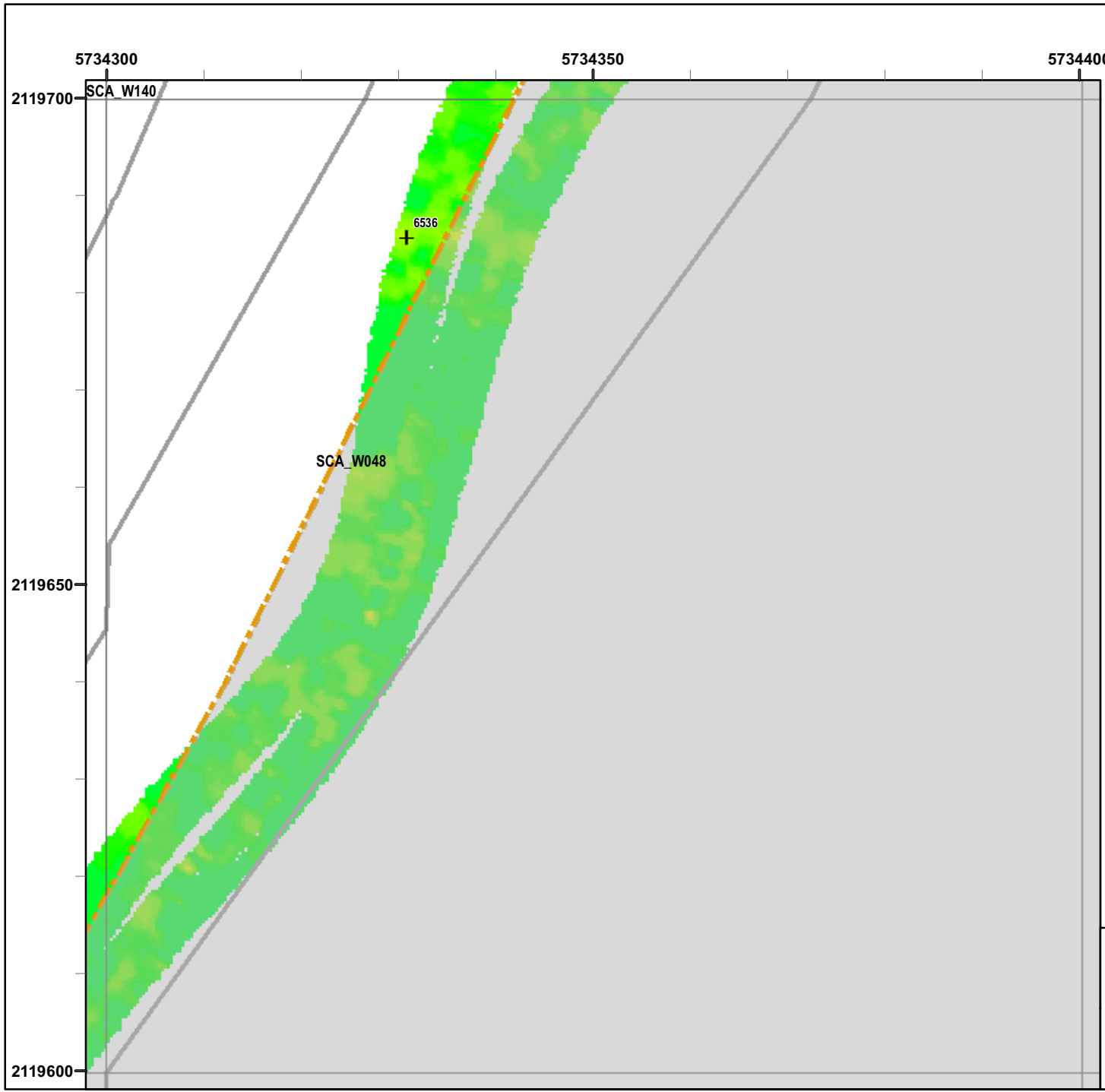


EM61 QC-2 Results
Outside the Roadway Alignment
and Utility Corridor

FORA ESCA RP
 Monterey County, California


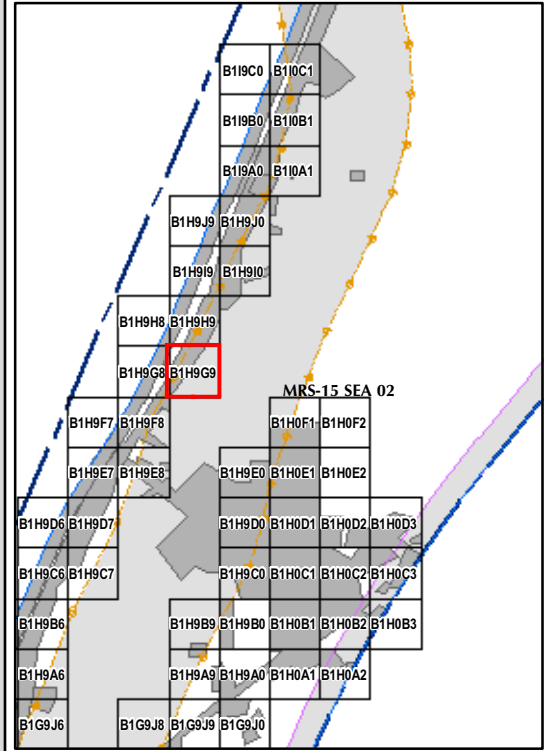
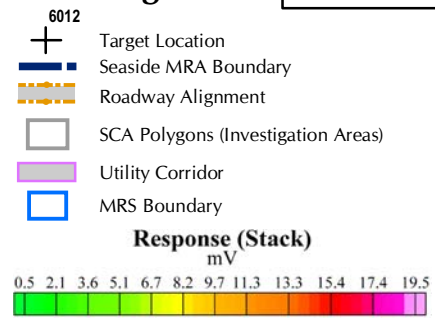
Map E2-441

T:\Projects\Seaside\AAR_Outside_Roadway_UTILITYCorridor\Appendix_EM61QC2_Results\Mapbooks\2010_07_27_SEA_EIM81_QC2Results_MapBook12.mxd - 1/18/2011 @ 10:40:32 AM



Legend

Grid B1H9G9

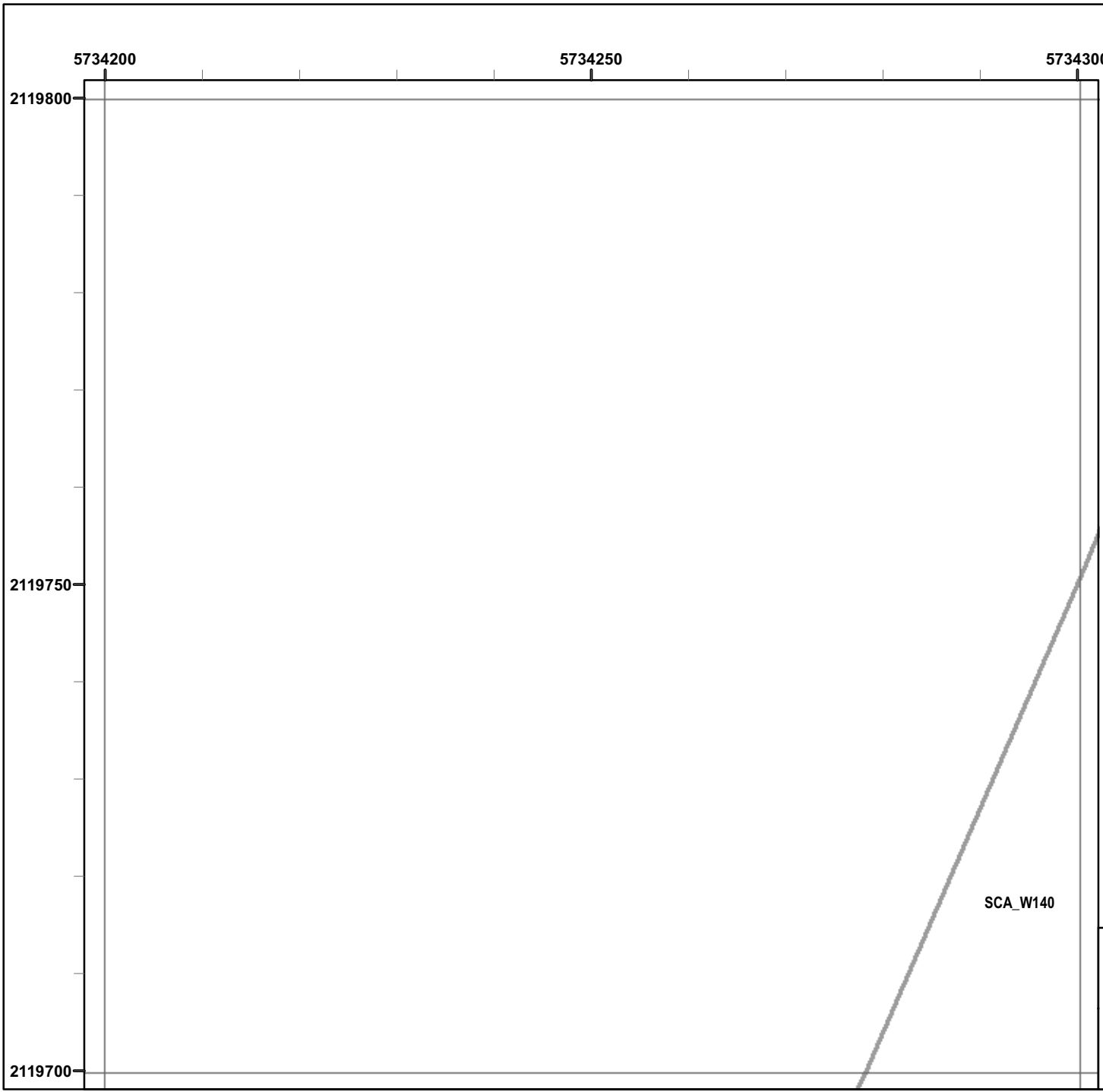


EM61 QC-2 Results
Outside the Roadway Alignment
and Utility Corridor

FORA ESCA RP
 Monterey County, California

Map E2-442


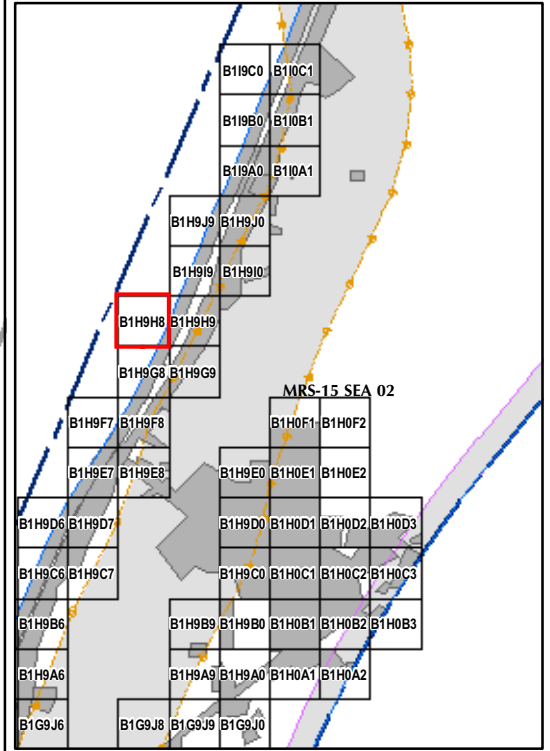
T:\Projects\Seaside\AAR_Outside_Rdwy_UTILITY\Corridor\Appendix_EM61\QC2_Results\Mapbooks\2010_07_27_SEA_EIM61_QC2Results_MapBook12.mxd - 1/18/2011 @ 10:40:32 AM



Legend

Grid B1H9H8

- 6012 Target Location
- Seaside MRA Boundary
- Roadway Alignment
- SCA Polygons (Investigation Areas)
- Utility Corridor
- MRS Boundary

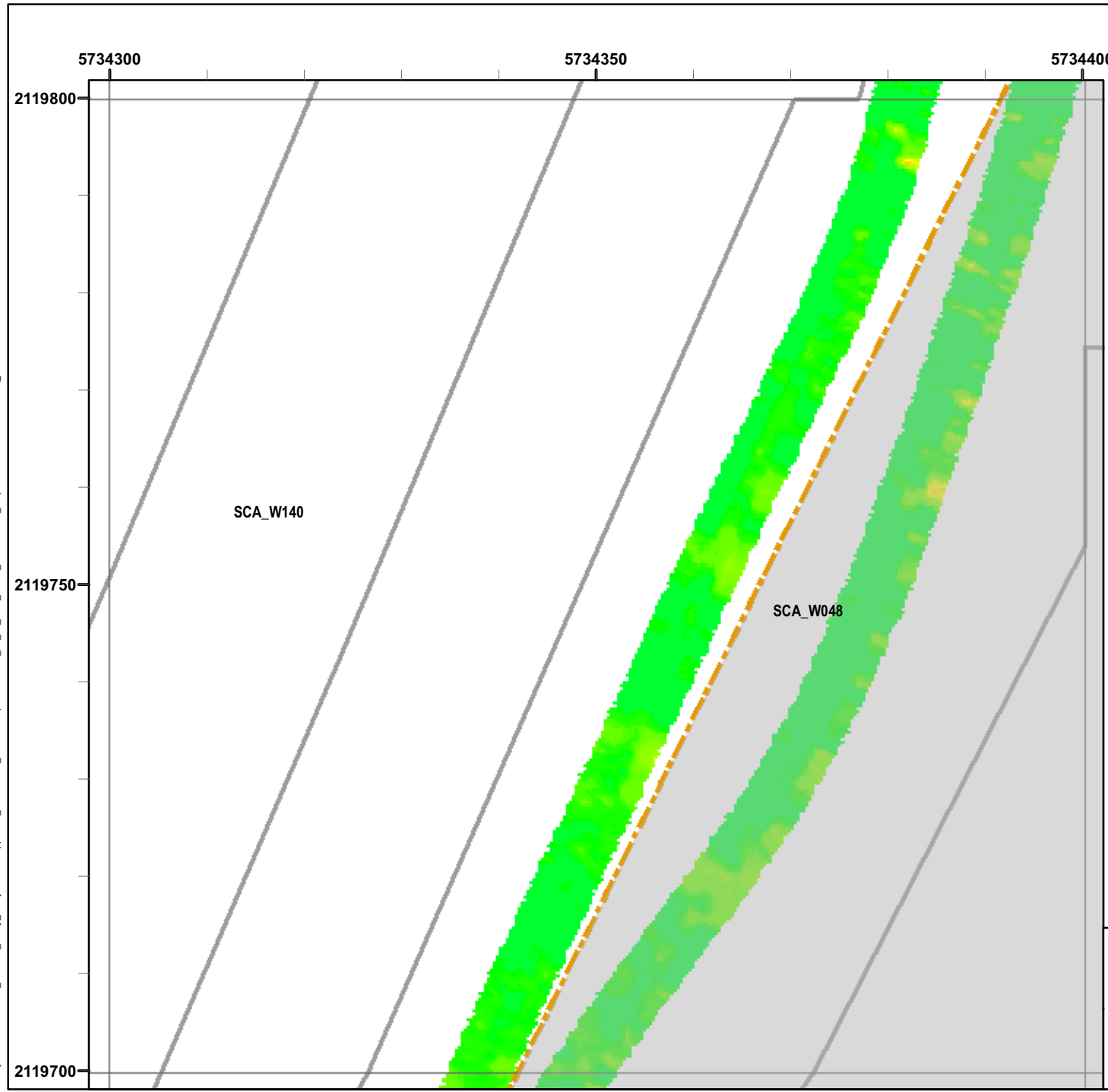


EM61 QC-2 Results
Outside the Roadway Alignment
and Utility Corridor

FORA ESCA RP
 Monterey County, California

Map E2-443

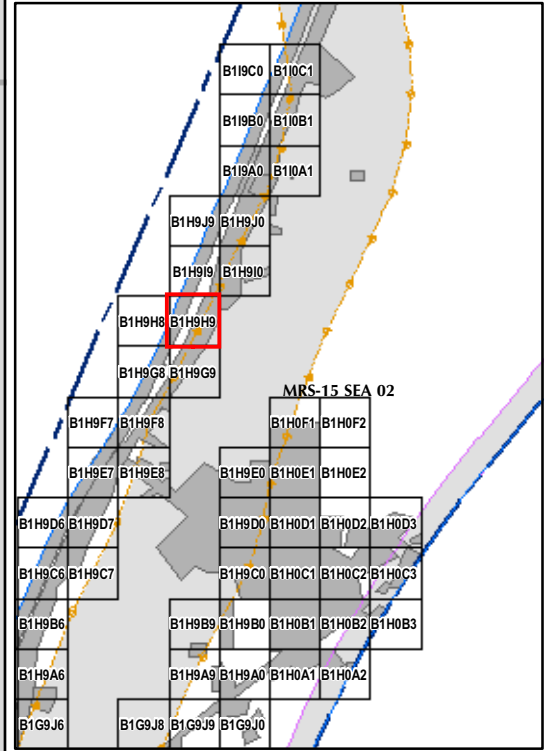
T:\Projects\Seaside\AAR_Outside_Roady_UTILITY\Corridor\Appendix_EM61QC2_Results\Mapbooks\2010_07_27_SEA_EM61_QC2Results_MapBook12.mxd - 1/18/2011 @ 10:40:32 AM



Legend

Grid B1H9H9

- 6012 Target Location
 - Seaside MRA Boundary
 - Roadway Alignment
 - SCA Polygons (Investigation Areas)
 - Utility Corridor
 - MRS Boundary
- Response (Stack)**
mV
- | | | | | | | | | | | | |
|-----|-----|-----|-----|-----|-----|-----|------|------|------|------|------|
| 0.5 | 2.1 | 3.6 | 5.1 | 6.7 | 8.2 | 9.7 | 11.3 | 13.3 | 15.4 | 17.4 | 19.5 |
|-----|-----|-----|-----|-----|-----|-----|------|------|------|------|------|



State Plane California IV, NAD 1983 (U.S. Survey Foot)

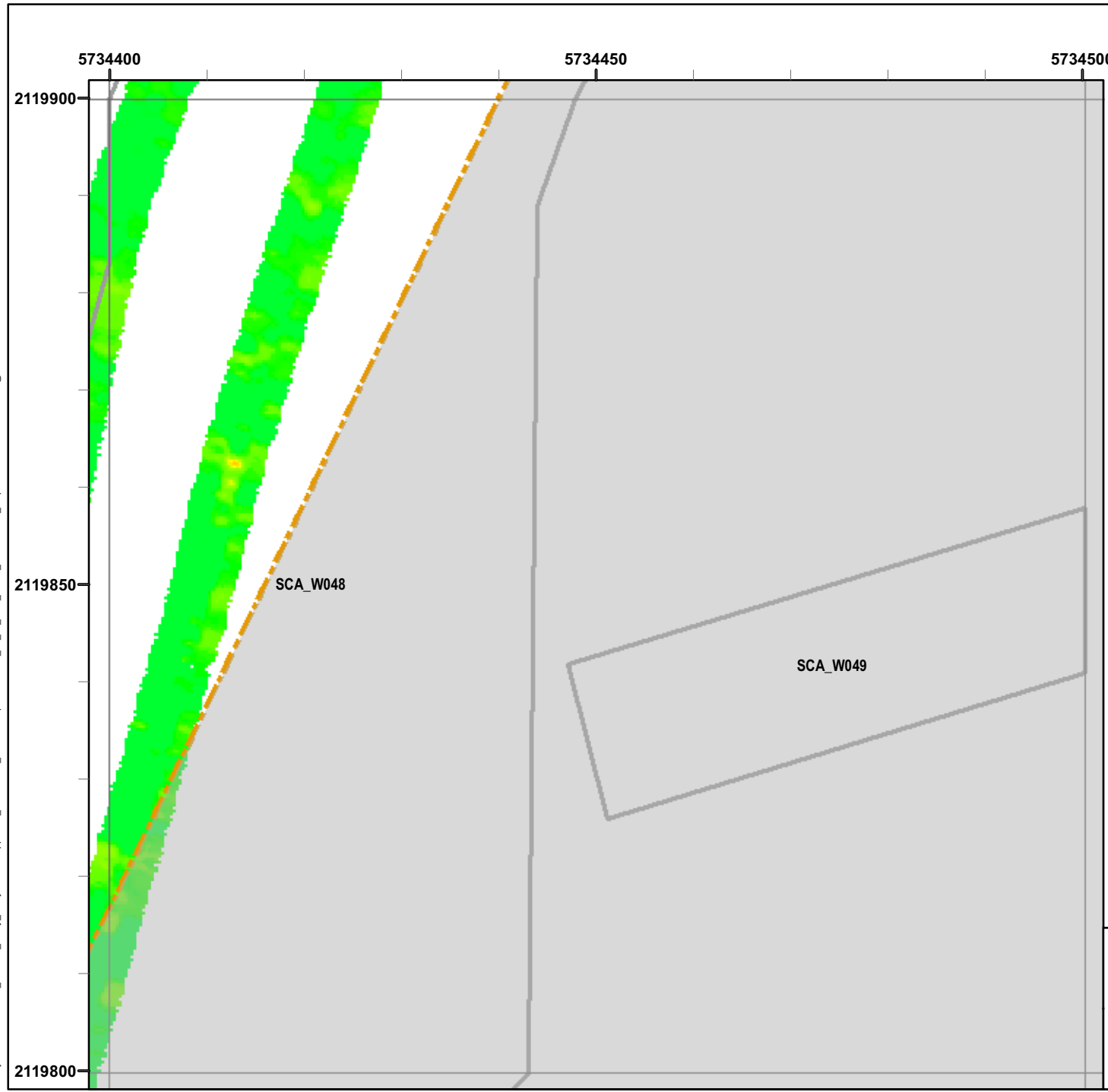


EM61 QC-2 Results
Outside the Roadway Alignment
and Utility Corridor

FORA ESCA RP
 Monterey County, California

Map E2-444

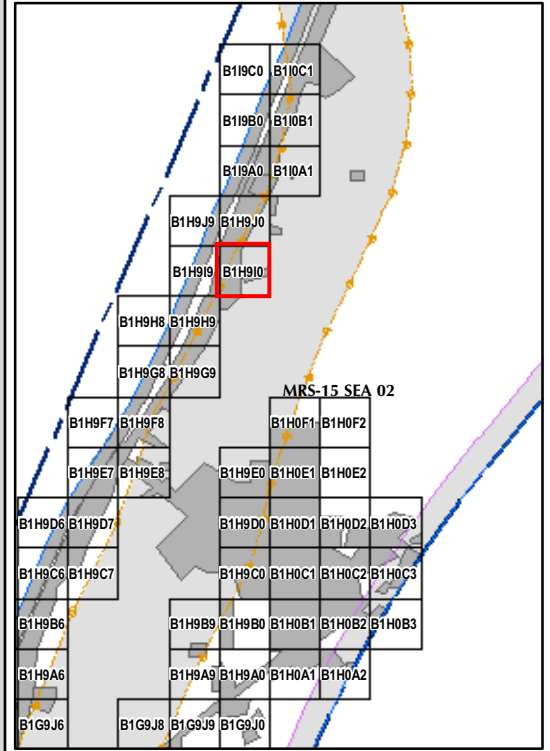
T:\Projects\Seaside\AAR_Outside_Roadway_UTILITY\Corridor\Appendix_EM61QC2_Results\Mapbooks\2010_07_27_SEA_EIM61_QC2Results_MapBook12.mxd - 1/18/2011 @ 10:40:32 AM



Legend

Grid B1H910

- 6012 Target Location
 - Seaside MRA Boundary
 - Roadway Alignment
 - SCA Polygons (Investigation Areas)
 - Utility Corridor
 - MRS Boundary
- Response (Stack)**
mV
- | | | | | | | | | | | | |
|-----|-----|-----|-----|-----|-----|-----|------|------|------|------|------|
| 0.5 | 2.1 | 3.6 | 5.1 | 6.7 | 8.2 | 9.7 | 11.3 | 13.3 | 15.4 | 17.4 | 19.5 |
|-----|-----|-----|-----|-----|-----|-----|------|------|------|------|------|



State Plane California IV, NAD 1983 (U.S. Survey Foot)




EM61 QC-2 Results
Outside the Roadway Alignment
and Utility Corridor

FORA ESCA RP
 Monterey County, California

Map E2-445

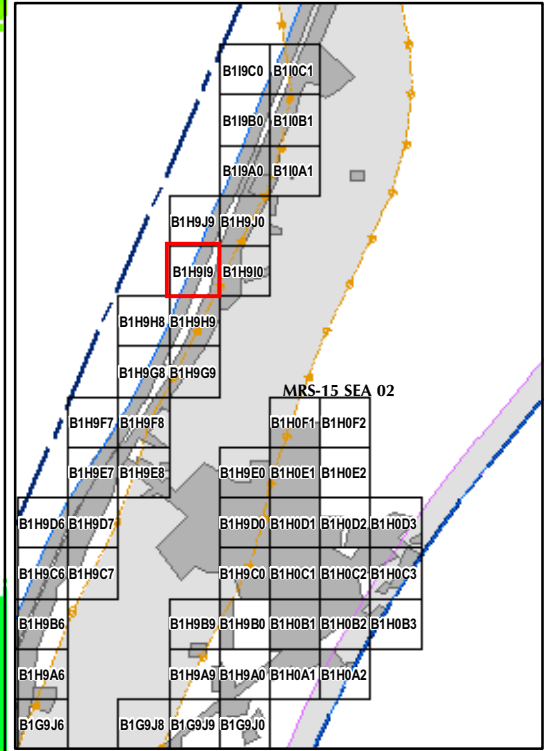
T:\Projects\Seaside\AAR_Outside_Rdwy_UTILITYCorridor\Appendix_EM61\QC2_Results_MapBook12.mxd - 1/18/2011 @ 10:40:32 AM



Legend

Grid B1H919

- 6012 Target Location
 - Seaside MRA Boundary
 - Roadway Alignment
 - SCA Polygons (Investigation Areas)
 - Utility Corridor
 - MRS Boundary
- Response (Stack)**
mV
- | | | | | | | | | | | | |
|-----|-----|-----|-----|-----|-----|-----|------|------|------|------|------|
| 0.5 | 2.1 | 3.6 | 5.1 | 6.7 | 8.2 | 9.7 | 11.3 | 13.3 | 15.4 | 17.4 | 19.5 |
|-----|-----|-----|-----|-----|-----|-----|------|------|------|------|------|



State Plane California IV, NAD 1983 (U.S. Survey Foot)

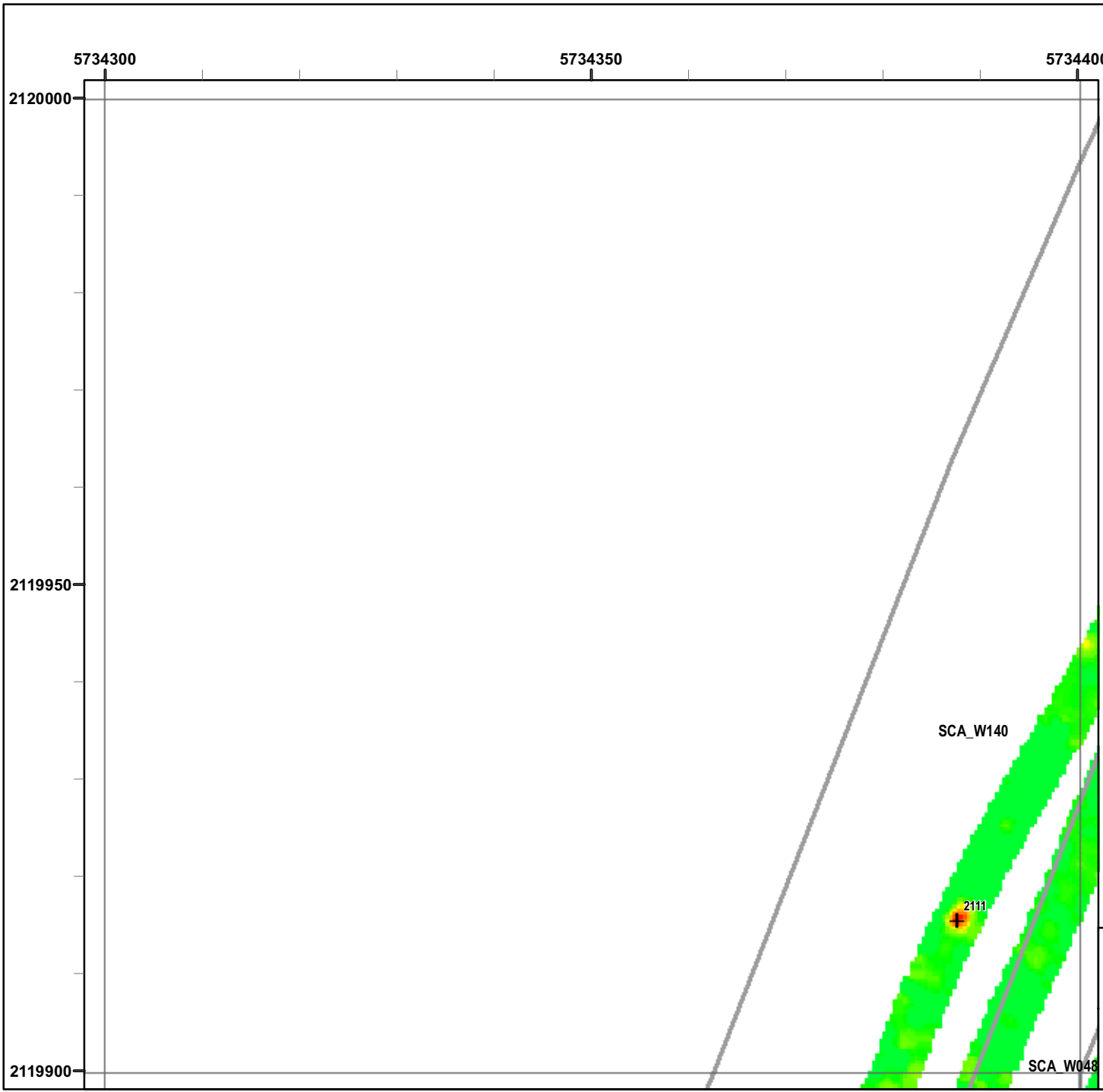


EM61 QC-2 Results
Outside the Roadway Alignment
and Utility Corridor

FORA ESCA RP
Monterey County, California

Map E2-446


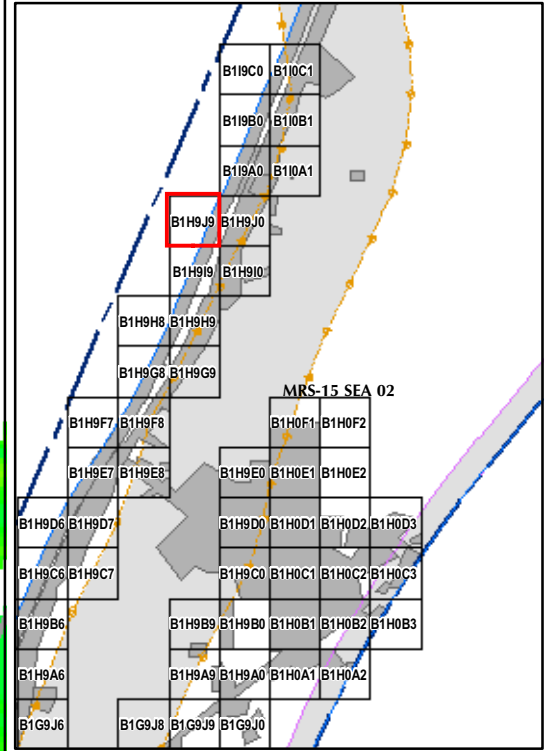
T:\Projects\Seaside\AAR_Outside_Rdwy_UTILITY\Corridor\Appendix_EM61QC2_Results\Mapbooks\2010_07_27_SEA_EM61_QC2Results_MapBook12.mxd - 1/18/2011 @ 10:40:32 AM



Legend

Grid B1H9J9

- 6012 Target Location
- Seaside MRA Boundary
- Roadway Alignment
- SCA Polygons (Investigation Areas)
- Utility Corridor
- MRS Boundary

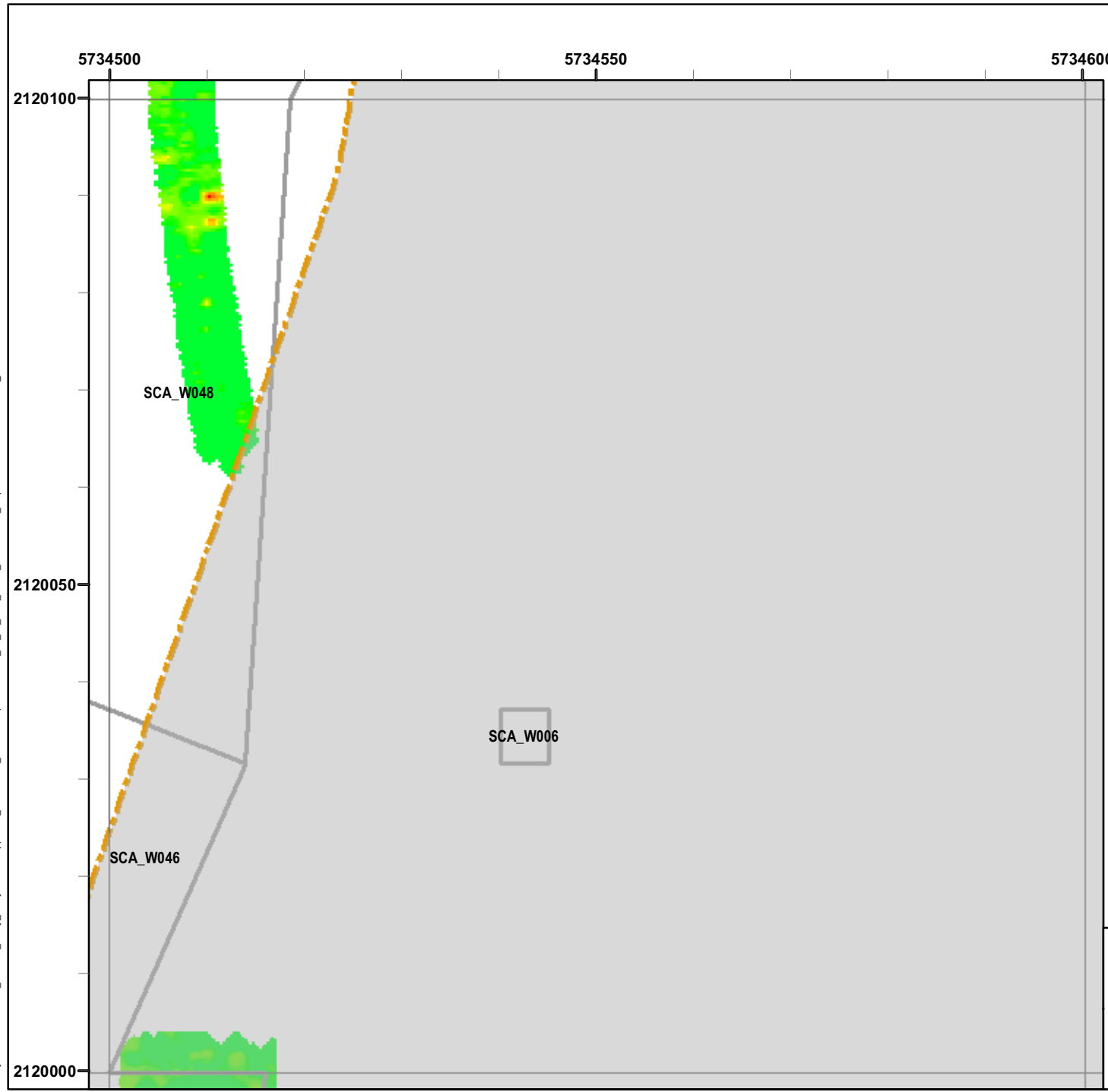


EM61 QC-2 Results
Outside the Roadway Alignment
and Utility Corridor

FORA ESCA RP
 Monterey County, California

Map E2-448


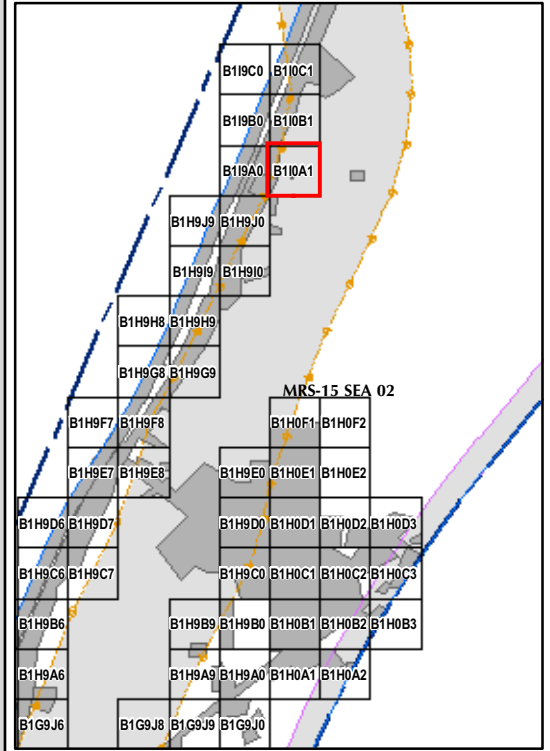
T:\Projects\Seaside\AAR_Outside_Roadway_UTILITY\Corridor\Appendix_EM61QC2_Results\Mapbooks\2010_07_27_SEA_EIM61_QC2Results_MapBook12.mxd - 1/18/2011 @ 10:40:32 AM



Legend

Grid B110A1

- 6012 Target Location
- Seaside MRA Boundary
- Roadway Alignment
- SCA Polygons (Investigation Areas)
- Utility Corridor
- MRS Boundary

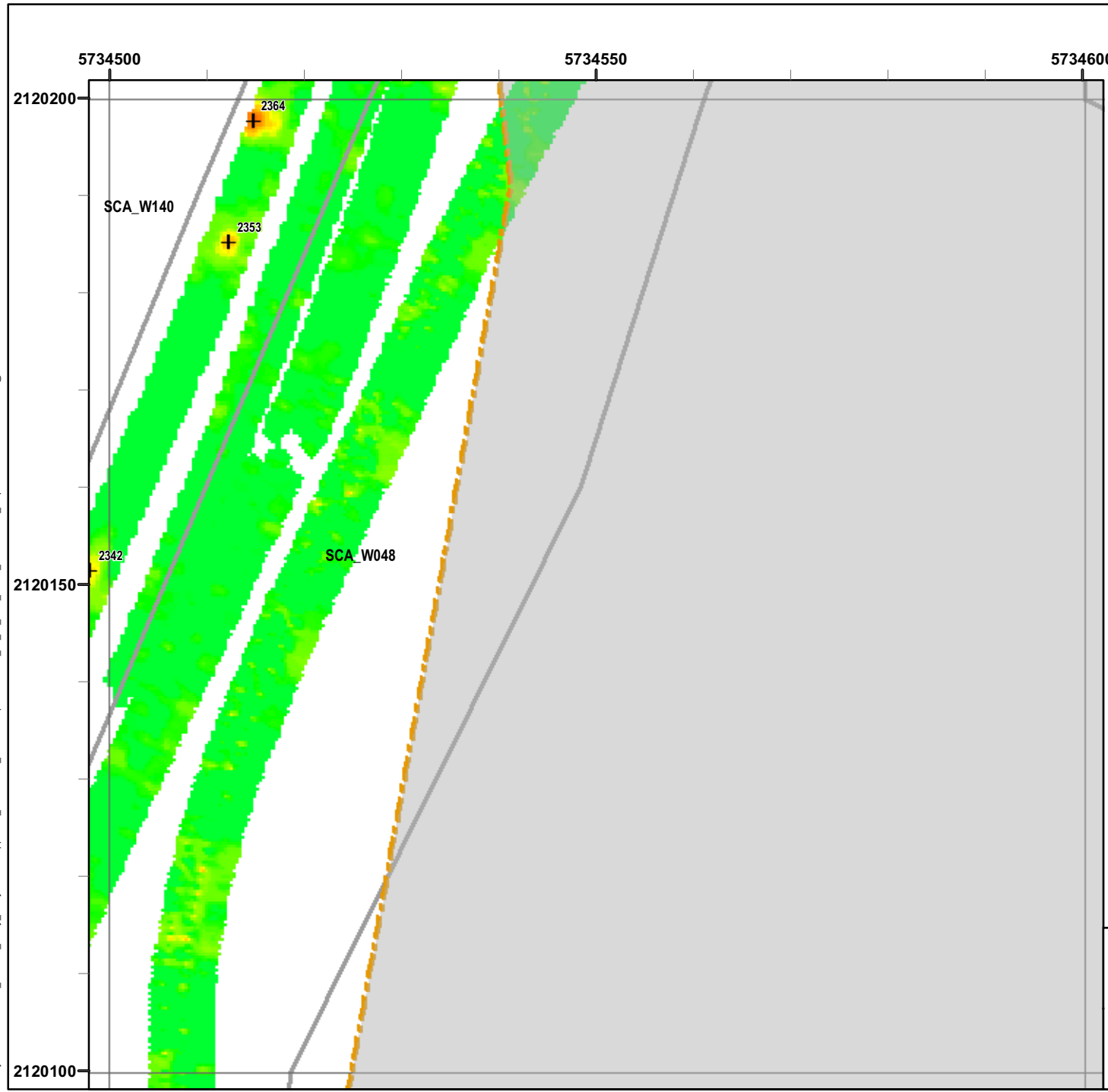


EM61 QC-2 Results
Outside the Roadway Alignment
and Utility Corridor

FORA ESCA RP
Monterey County, California

Map E2-449

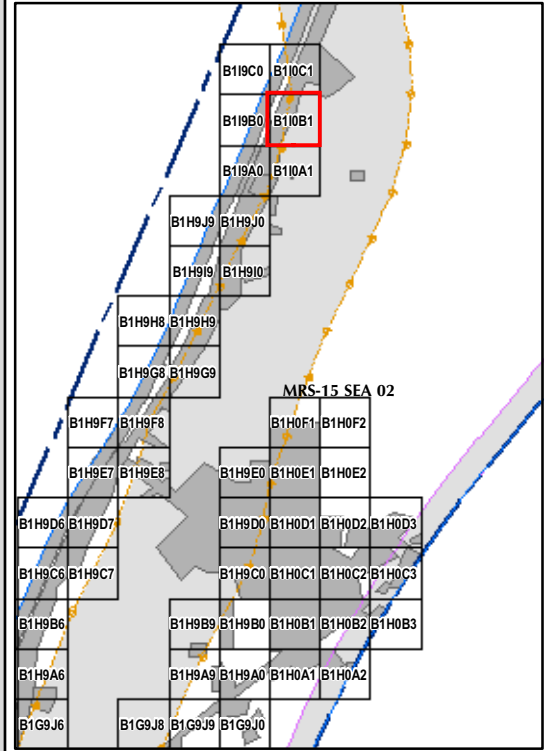
T:\Projects\Seaside\AAR_Outside_Roadway_UTILITY\Corridor\Appendix_EM61QC2_Results\Mapbooks\2010_07_27_SEA_EIM61_QC2Results_MapBook12.mxd - 1/18/2011 @ 10:40:32 AM



Legend

Grid B110B1

- 6012 Target Location
 - Seaside MRA Boundary
 - Roadway Alignment
 - SCA Polygons (Investigation Areas)
 - Utility Corridor
 - MRS Boundary
- Response (Stack)**
mV
- | | | | | | | | | | | | |
|-----|-----|-----|-----|-----|-----|-----|------|------|------|------|------|
| 0.5 | 2.1 | 3.6 | 5.1 | 6.7 | 8.2 | 9.7 | 11.3 | 13.3 | 15.4 | 17.4 | 19.5 |
|-----|-----|-----|-----|-----|-----|-----|------|------|------|------|------|



State Plane California IV, NAD 1983 (U.S. Survey Foot)

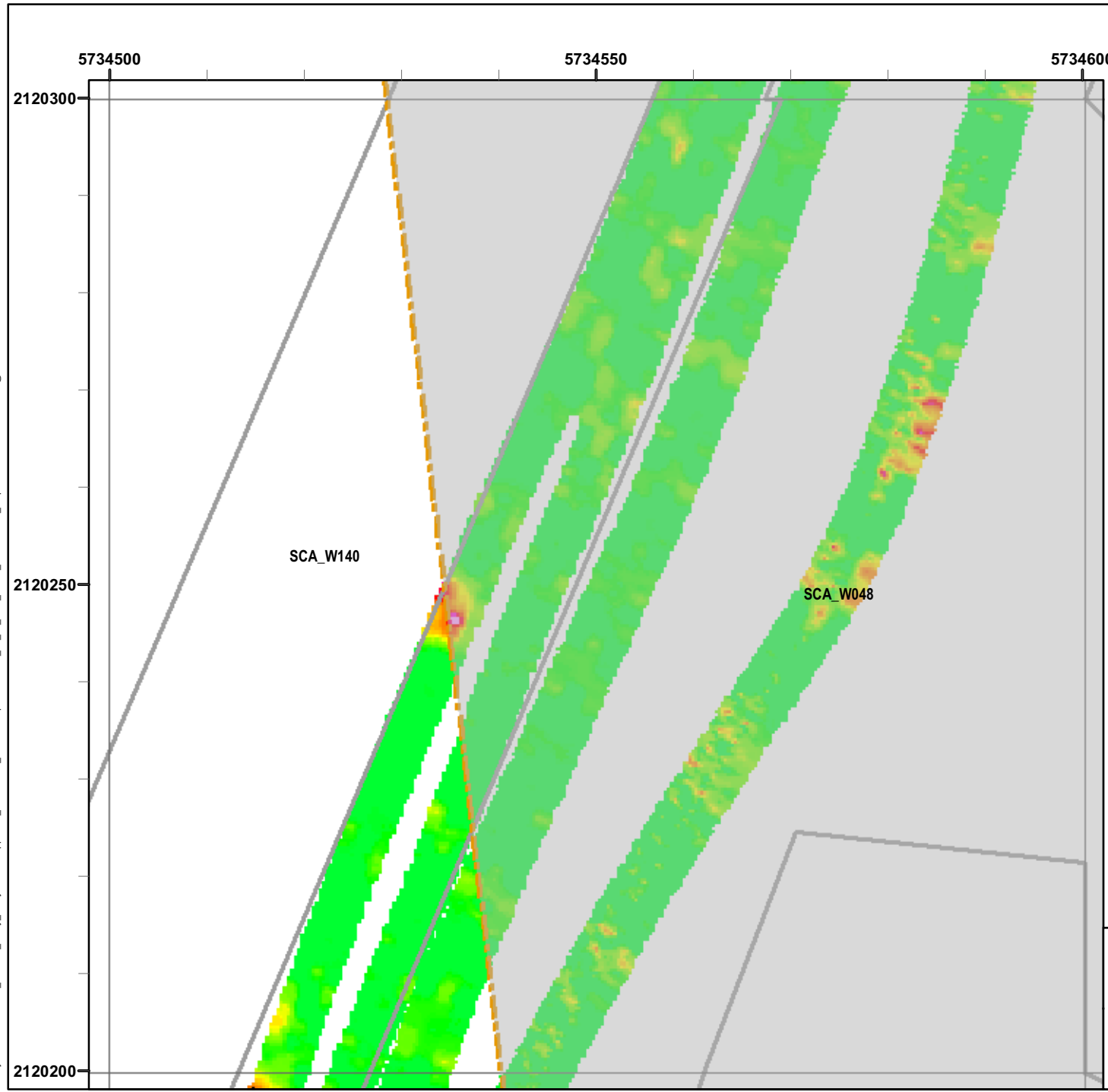


EM61 QC-2 Results
Outside the Roadway Alignment
and Utility Corridor

FORA ESCA RP
 Monterey County, California


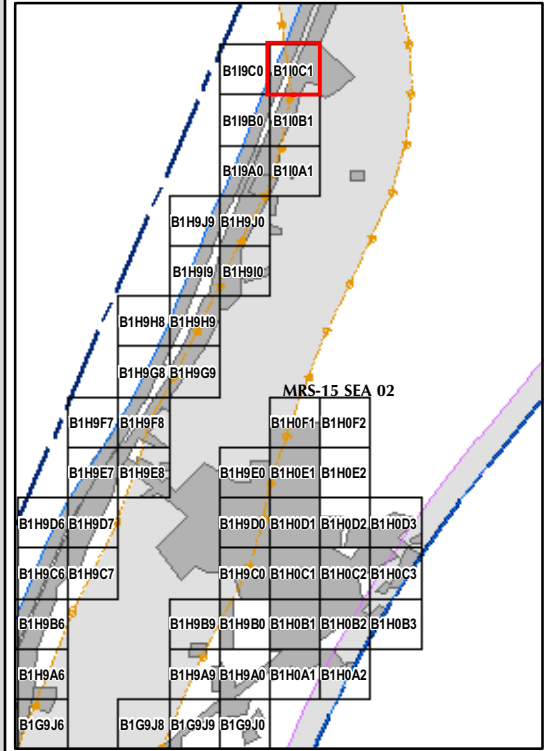
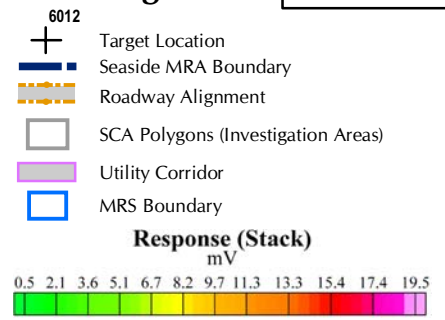
Map E2-450

T:\Projects\Seaside\AAR_Outside_Roadway_UTILITYCorridor\Appendix_EM61QC2_Results_Mapbook12.mxd - 1/18/2011 @ 10:40:32 AM



Legend

Grid B110C1

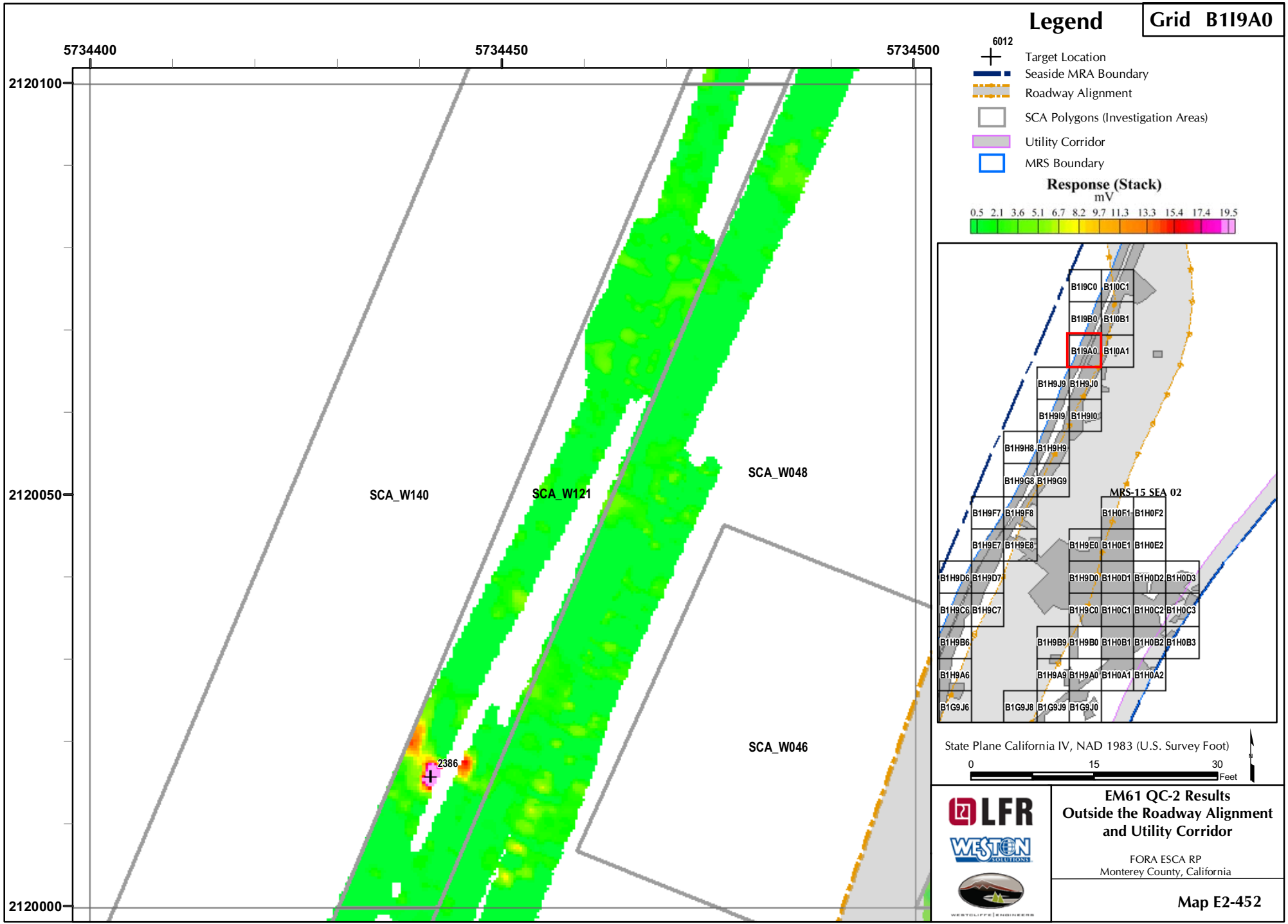


EM61 QC-2 Results
Outside the Roadway Alignment
and Utility Corridor

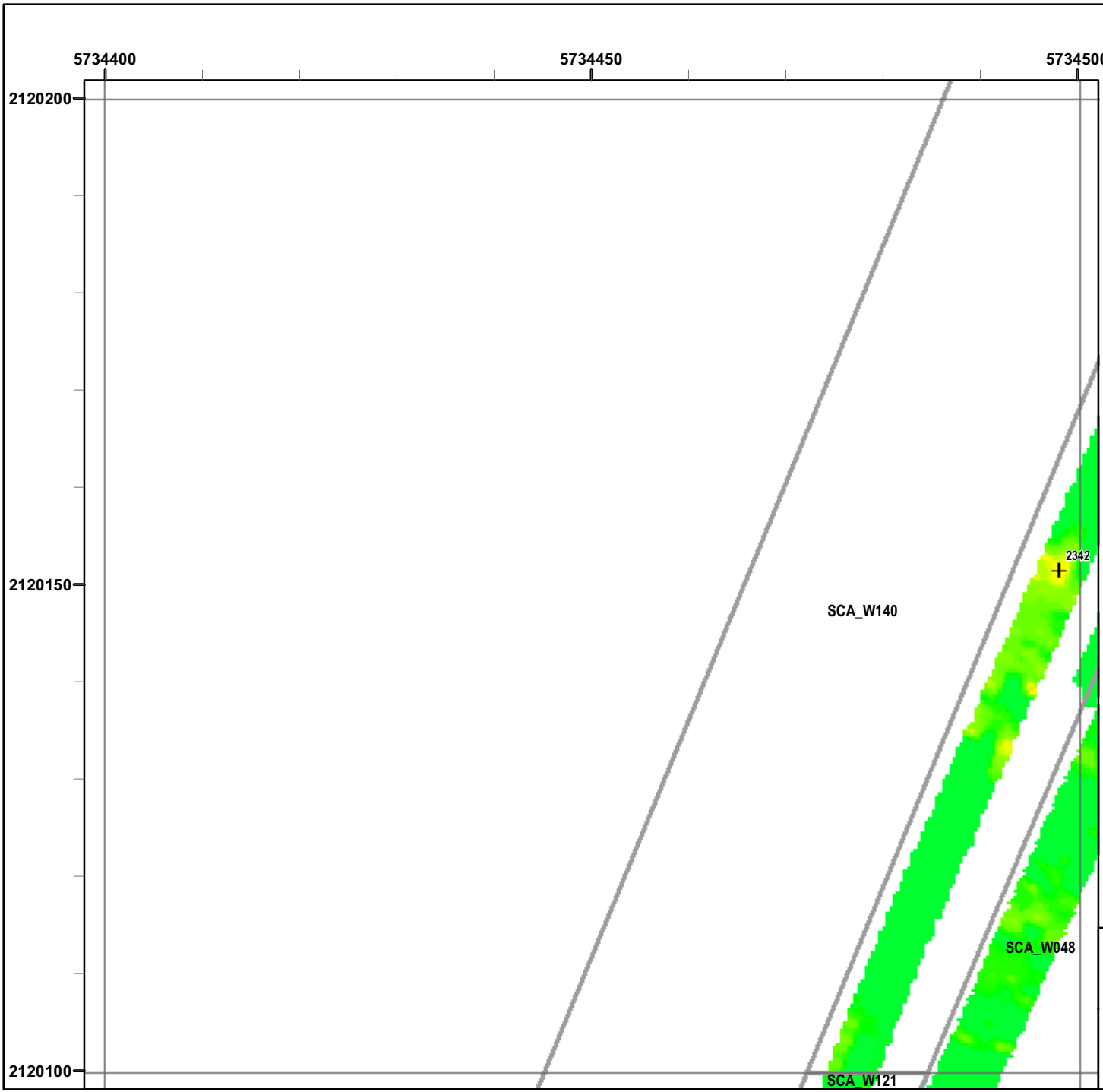
FORA ESCA RP
 Monterey County, California

Map E2-451

T:\Projects\Seaside\AAR_Outside_Roadway_UTILITY\Corridor\Appendix_EM61QC2_Results\Mapbook\2010_07_27_SEA_EIM61_QC2Results_MapBook12.mxd - 1/18/2011 @ 10:40:32 AM


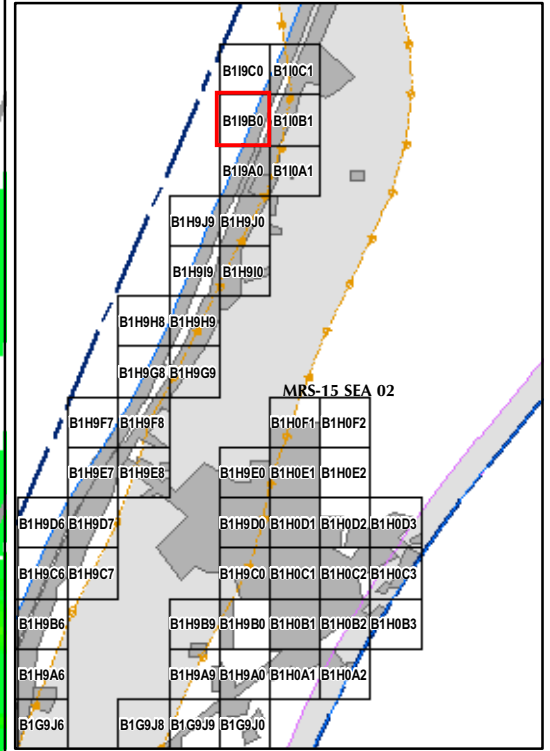
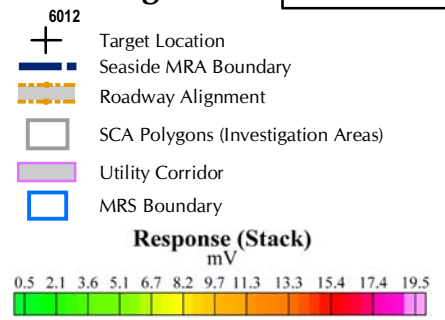





T:\Projects\Seaside\AAR_Outside_Rdwy_UTILITY\Corridor\Appendix_EM61QC2_Results\Mapbook12.mxd - 1/18/2011 @ 10:40:32 AM



Legend

Grid B119B0








EM61 QC-2 Results
Outside the Roadway Alignment
and Utility Corridor

FORA ESCA RP
 Monterey County, California

Map E2-453

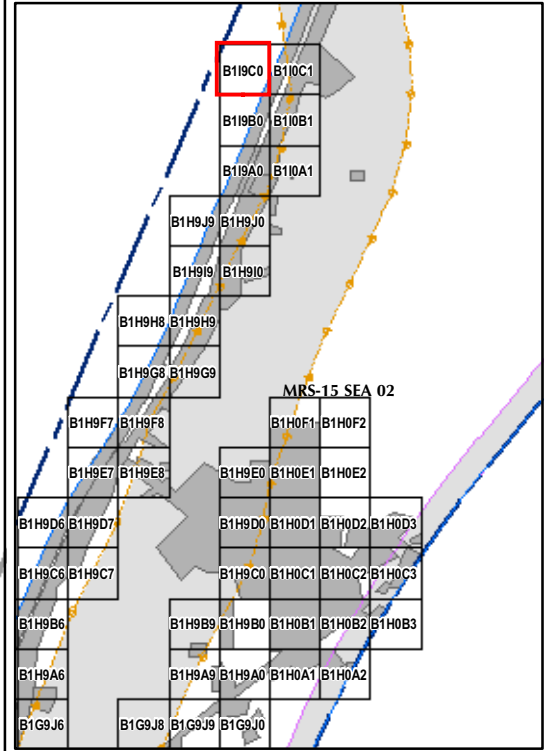
T:\Projects\Seaside\AAR_Outside_Roadway_UTILITYCorridor\Appendix_EM61QC2_Results\Mapbook12.mxd - 1/18/2011 @ 10:40:32 AM



Legend

Grid B119C0

- 6012 Target Location
 - Seaside MRA Boundary
 - Roadway Alignment
 - SCA Polygons (Investigation Areas)
 - Utility Corridor
 - MRS Boundary
- Response (Stack)**
mV
- | | | | | | | | | | | | |
|-----|-----|-----|-----|-----|-----|-----|------|------|------|------|------|
| 0.5 | 2.1 | 3.6 | 5.1 | 6.7 | 8.2 | 9.7 | 11.3 | 13.3 | 15.4 | 17.4 | 19.5 |
|-----|-----|-----|-----|-----|-----|-----|------|------|------|------|------|



State Plane California IV, NAD 1983 (U.S. Survey Foot)

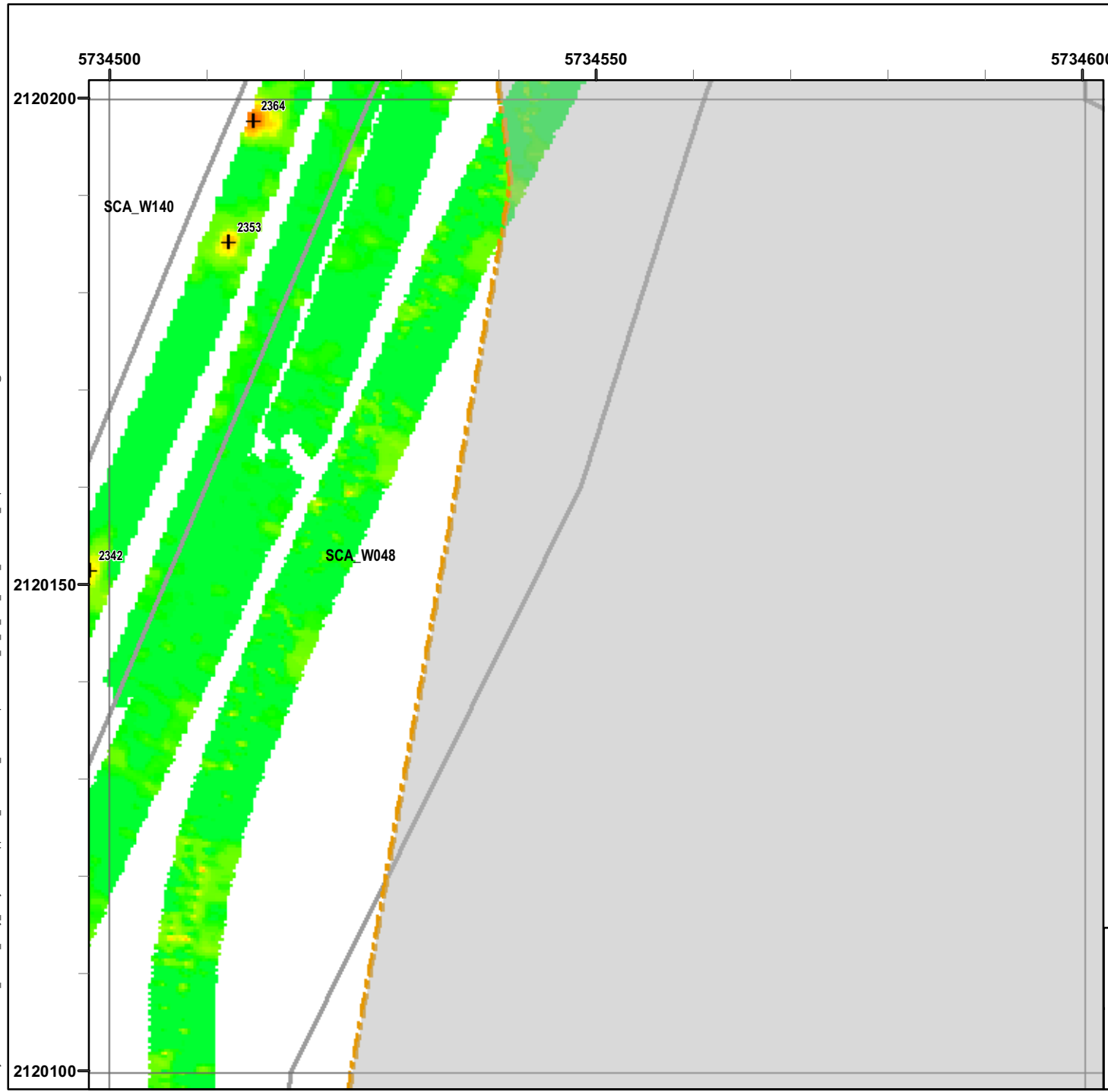


EM61 QC-2 Results
Outside the Roadway Alignment
and Utility Corridor

FORA ESCA RP
 Monterey County, California

Map E2-454

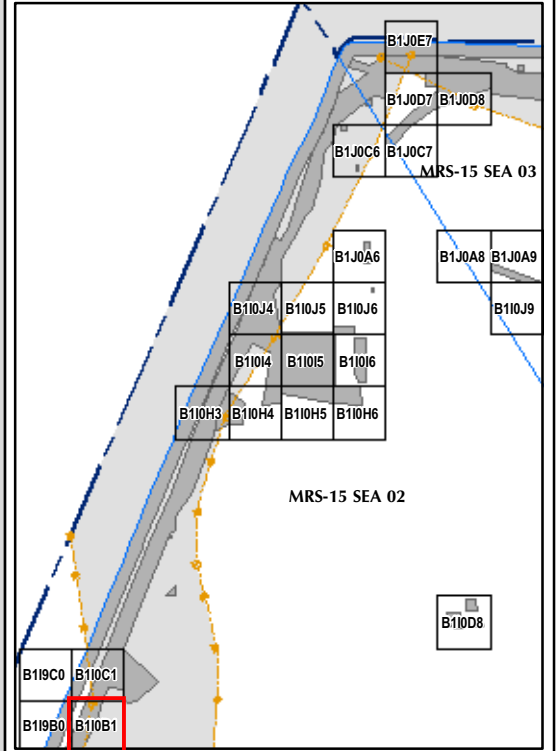
T:\Projects\Seaside\AAR_Outside_Rdwy_UTILITY\Condition\Appendix_EM61\QC2_Results\Mapbooks\2010_07_27_SEA_EIM61_QC2\Results_MapBook13.mxd - 1/18/2011 @ 11:09:34 AM



Legend

Grid B110B1

- 6012 Target Location
- Seaside MRA Boundary
- Roadway Alignment
- SCA Polygons (Investigation Areas)
- Utility Corridor
- MRS Boundary



State Plane California IV, NAD 1983 (U.S. Survey Foot)

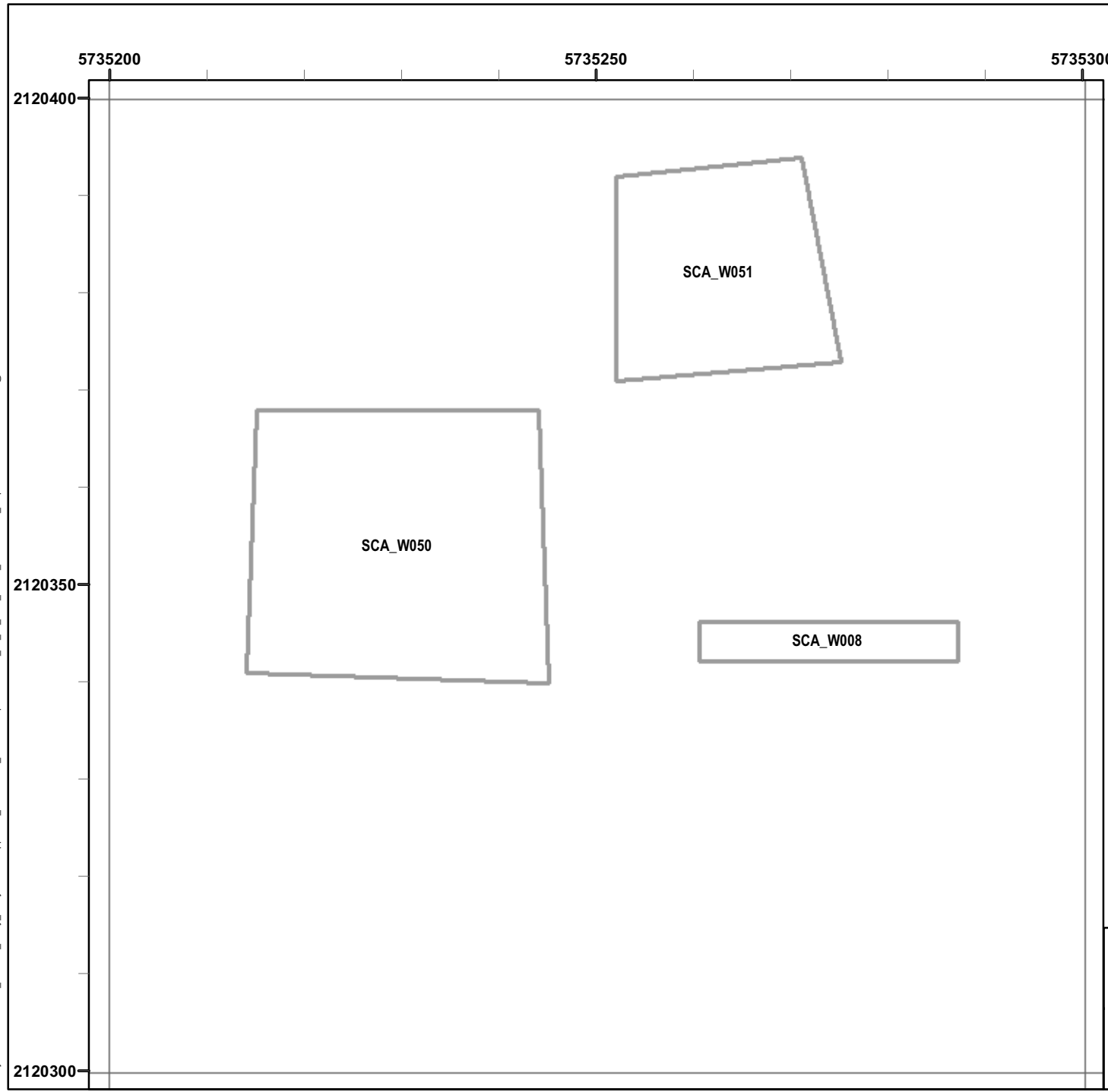


EM61 QC-2 Results
Outside the Roadway Alignment
and Utility Corridor

FORA ESCA RP
Monterey County, California

Map E2-455


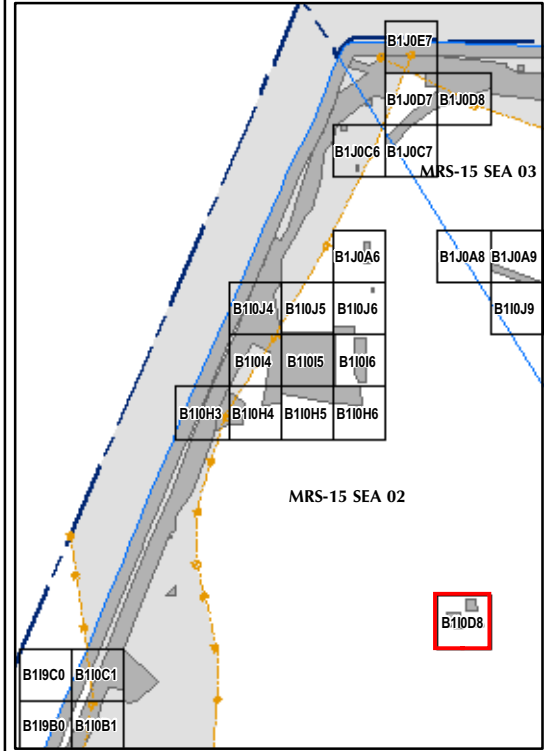
T:\Projects\Seaside\AAR_Outside_Rdwy_UTILITY\Corridor\Appendix_EM61\QC2_Results\Mapbooks\2010_07_27_SEA_EIM61_QC2Results_MapBook13.mxd - 1/18/2011 @ 11:09:34 AM



Legend

Grid B110D8

- 6012 Target Location
- Seaside MRA Boundary
- Roadway Alignment
- SCA Polygons (Investigation Areas)
- Utility Corridor
- MRS Boundary

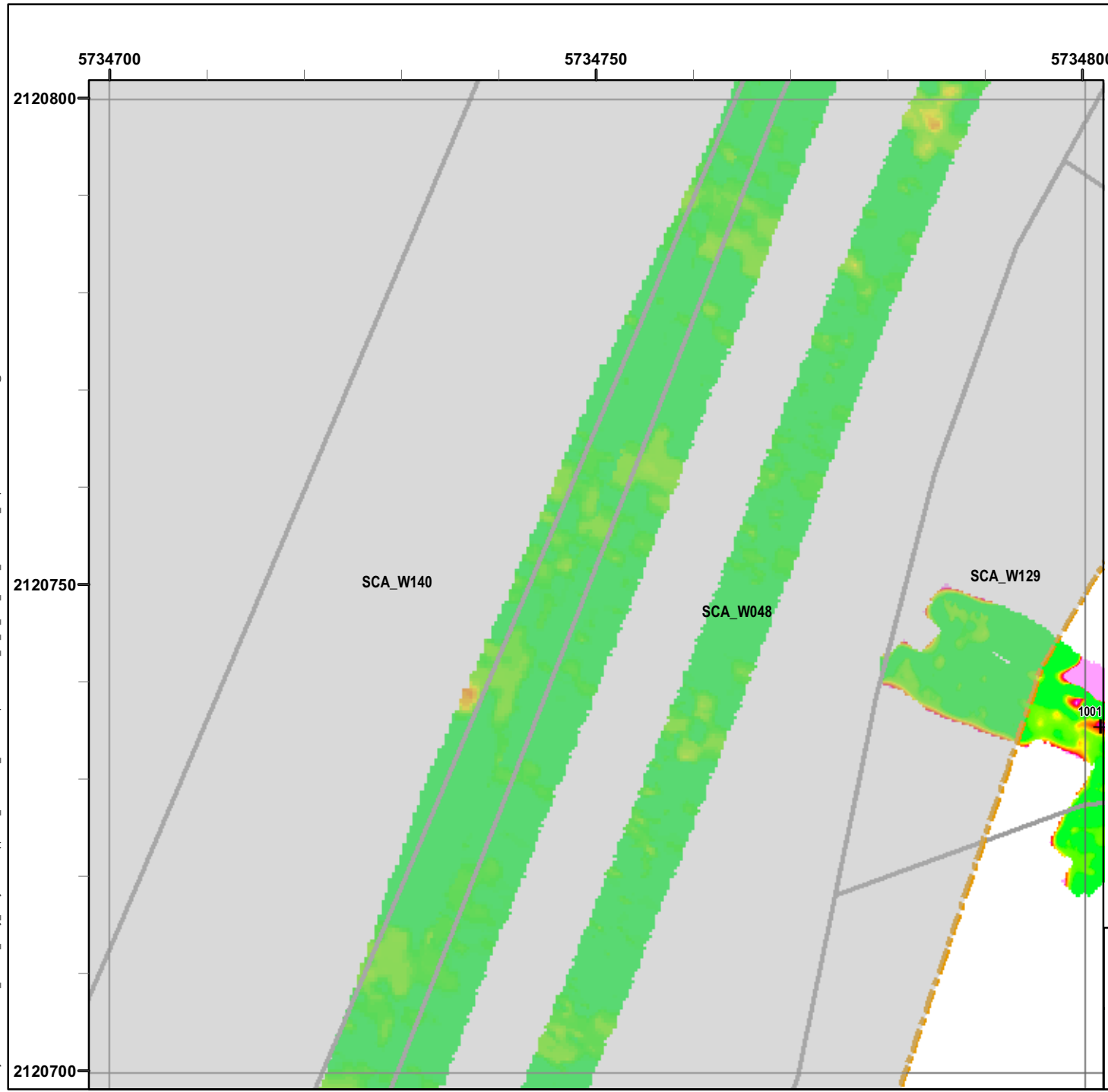


EM61 QC-2 Results
Outside the Roadway Alignment
and Utility Corridor

FORA ESCA RP
Monterey County, California

Map E2-457


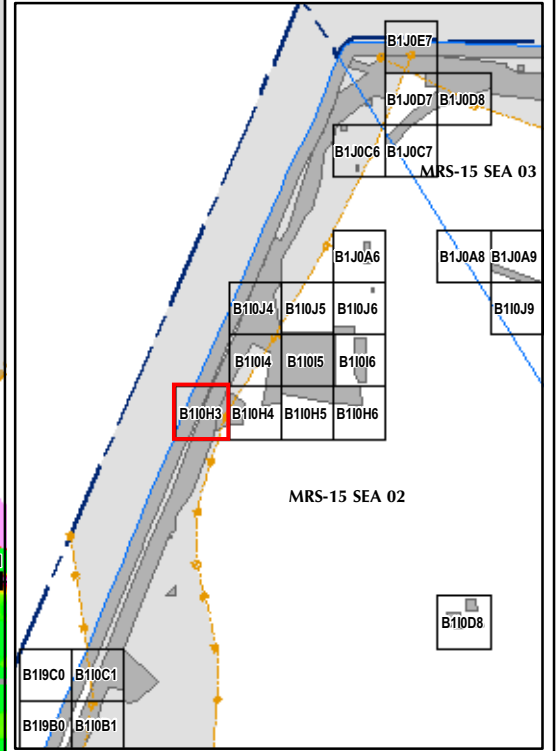
T:\Projects\Seaside\AAR_Outside_Rdwy_UTILITY\Corridor\Appendix_EM61QC2_Results\Mapbooks\2010_07_27_SEA_EIM61_QC2Results_MapBook13.mxd - 1/18/2011 @ 11:09:34 AM



Legend

Grid B110H3

- 6012 Target Location
- Seaside MRA Boundary
- Roadway Alignment
- SCA Polygons (Investigation Areas)
- Utility Corridor
- MRS Boundary

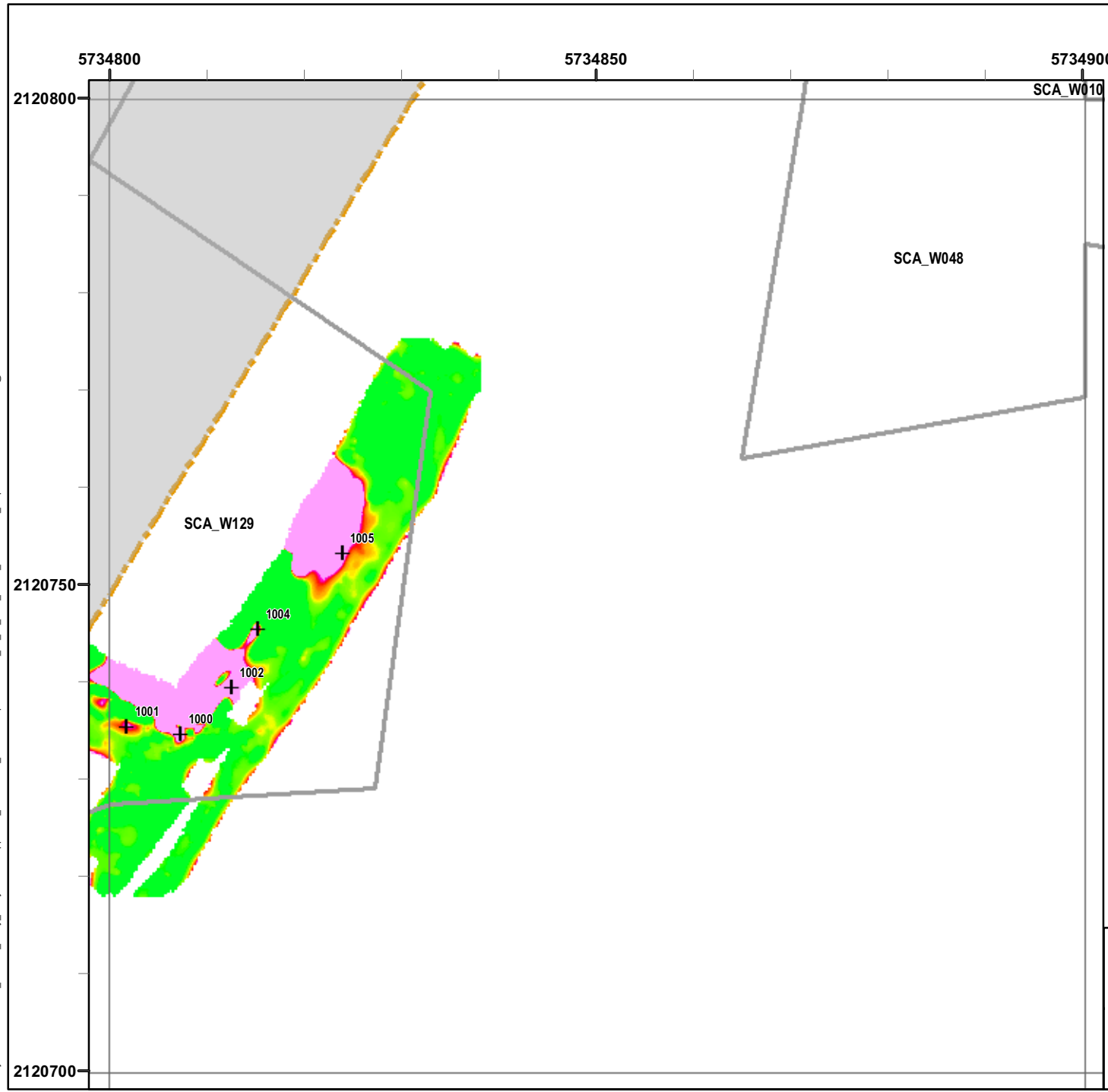


EM61 QC-2 Results
Outside the Roadway Alignment
and Utility Corridor

FORA ESCA RP
 Monterey County, California

Map E2-458


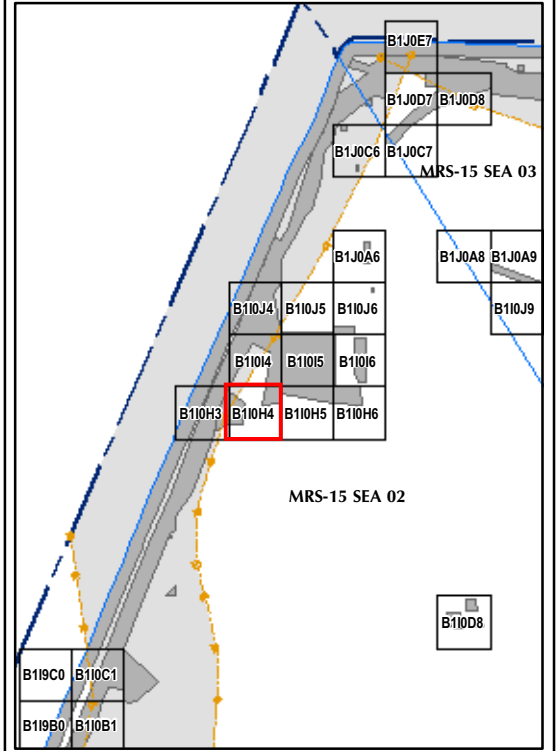
T:\Projects\Seaside\AAR_Outside_Rdwy_UTILITY\Corridor\Appendix_EM61QC2_Results\Mapbooks\2010_07_27_SEA_EIM81_QC2Results_MapBook13.mxd - 1/18/2011 @ 11:09:34 AM



Legend

Grid B110H4

- 6012 Target Location
- Seaside MRA Boundary
- Roadway Alignment
- SCA Polygons (Investigation Areas)
- Utility Corridor
- MRS Boundary

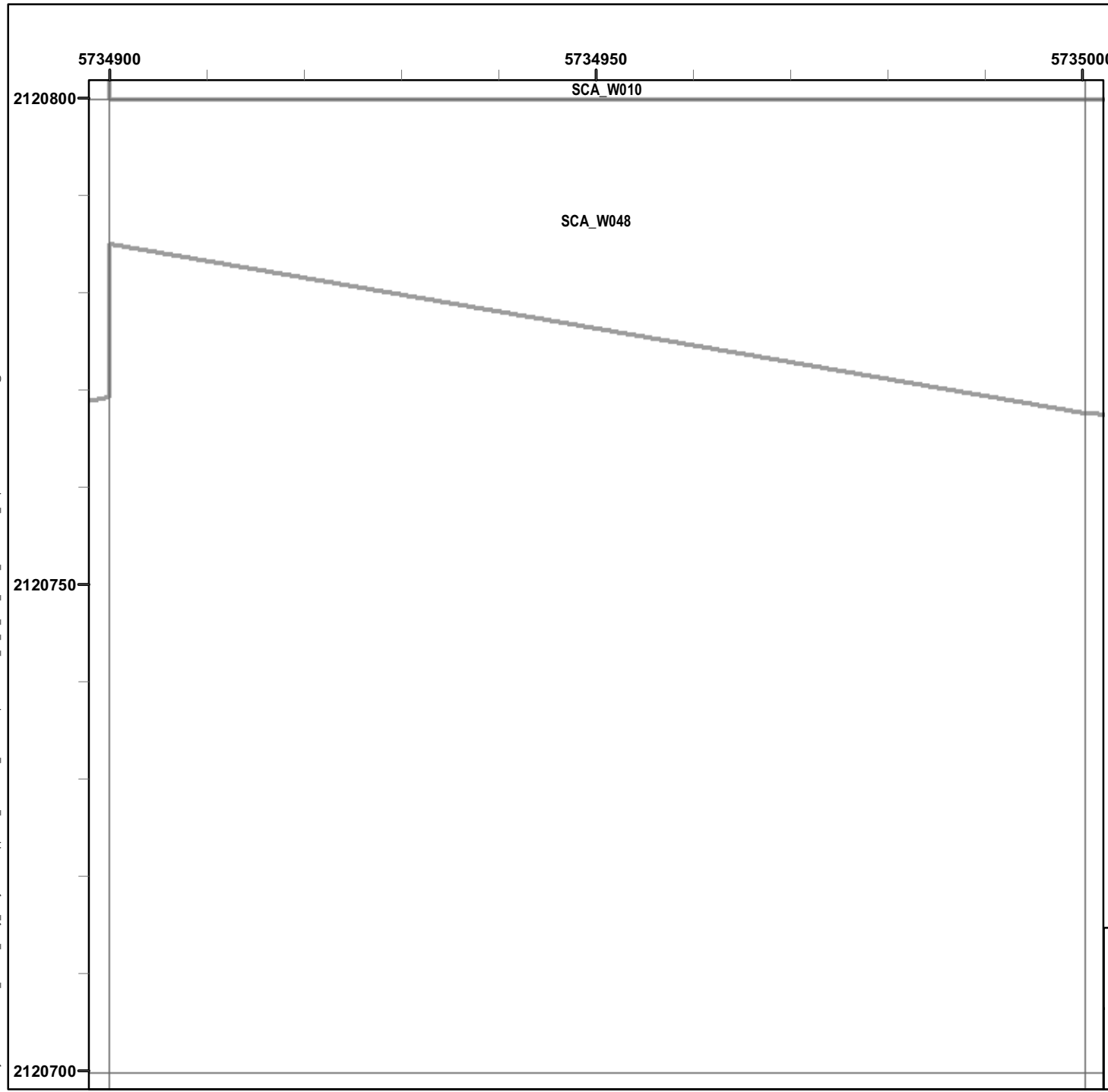


EM61 QC-2 Results
Outside the Roadway Alignment
and Utility Corridor

FORA ESCA RP
 Monterey County, California

Map E2-459


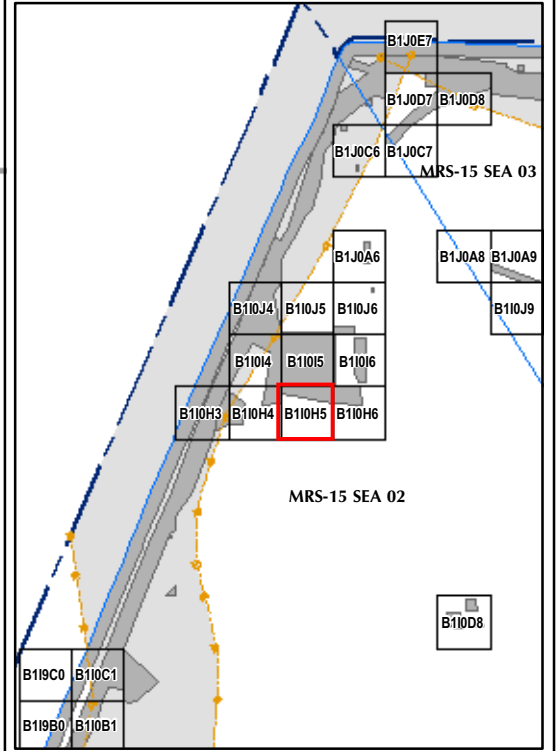
T:\Projects\Seaside\AAR_Outside_Rdwy_UTILITY\Corridor\Appendix_EM61\QC2_Results\Mapbooks\2010_07_27_SEA_EIM61_QC2\Results_MapBook13.mxd - 1/18/2011 @ 11:09:34 AM



Legend

Grid B110H5

- 6012 Target Location
- Seaside MRA Boundary
- Roadway Alignment
- SCA Polygons (Investigation Areas)
- Utility Corridor
- MRS Boundary




EM61 QC-2 Results
Outside the Roadway Alignment
and Utility Corridor

FORA ESCA RP
 Monterey County, California

Map E2-460


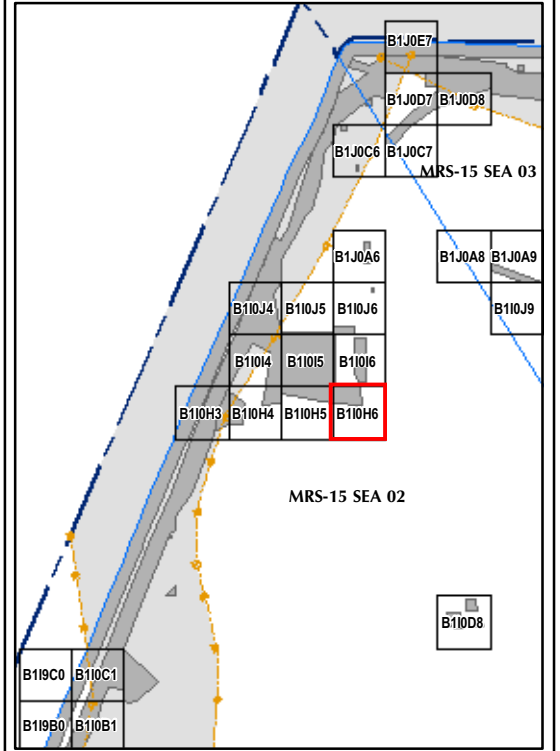
T:\Projects\Seaside\AAR_Outside_Rdwy_UTILITY\Corridor\Appendix_EM61\QC2_Results\Mapbooks\2010_07_27_SEA_EIM61_QC2\Results_MapBook13.mxd - 1/18/2011 @ 11:09:34 AM



Legend

- 6012 Target Location
- Seaside MRA Boundary
- Roadway Alignment
- SCA Polygons (Investigation Areas)
- Utility Corridor
- MRS Boundary

Grid B110H6

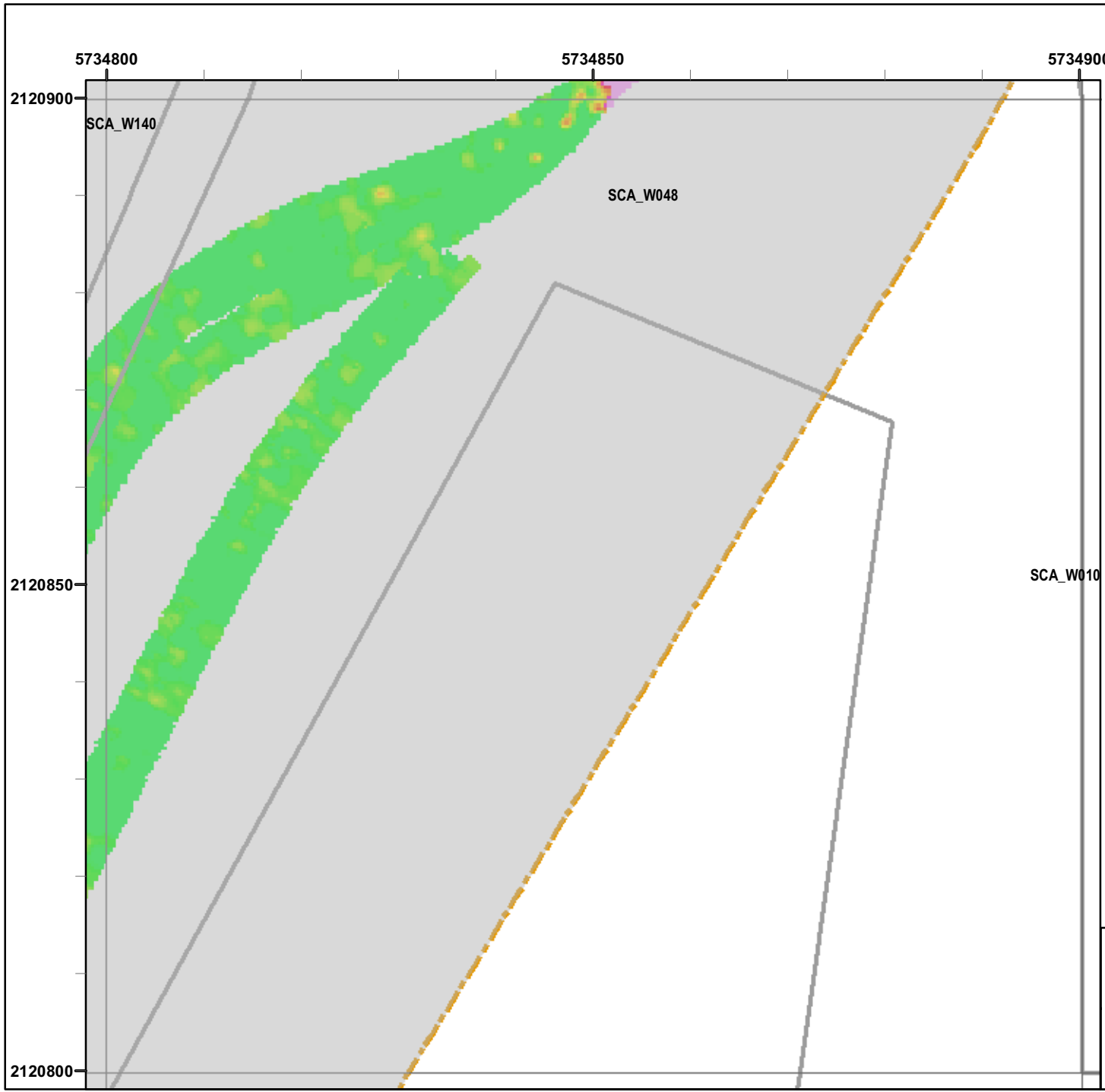


EM61 QC-2 Results
Outside the Roadway Alignment
and Utility Corridor

FORA ESCA RP
Monterey County, California

Map E2-461

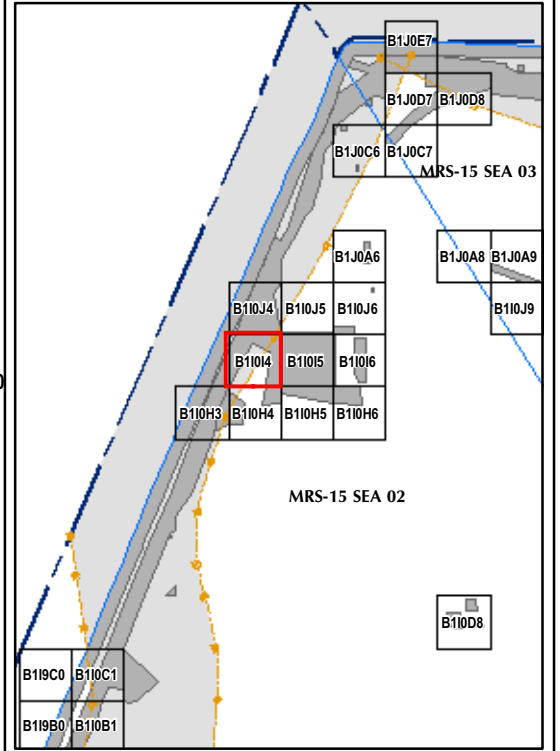
T:\Projects\Seaside\AAR_Outside_Rdwy_UTILITY\Corridor\Appendix_EM61\QC2_Results_Mapbook\2010_07_27_SEA_EIM61_QC2Results_MapBook13.mxd - 1/18/2011 @ 11:09:34 AM



Legend

Grid B11014


- 6012 Target Location
 - Seaside MRA Boundary
 - Roadway Alignment
 - SCA Polygons (Investigation Areas)
 - Utility Corridor
 - MRS Boundary
- Response (Stack)**
mV
- | | | | | | | | | | | | |
|-----|-----|-----|-----|-----|-----|-----|------|------|------|------|------|
| 0.5 | 2.1 | 3.6 | 5.1 | 6.7 | 8.2 | 9.7 | 11.3 | 13.3 | 15.4 | 17.4 | 19.5 |
|-----|-----|-----|-----|-----|-----|-----|------|------|------|------|------|



State Plane California IV, NAD 1983 (U.S. Survey Foot)

 	<p>EM61 QC-2 Results Outside the Roadway Alignment and Utility Corridor</p> <p>FORA ESCA RP Monterey County, California</p>
	<p>Map E2-462</p>


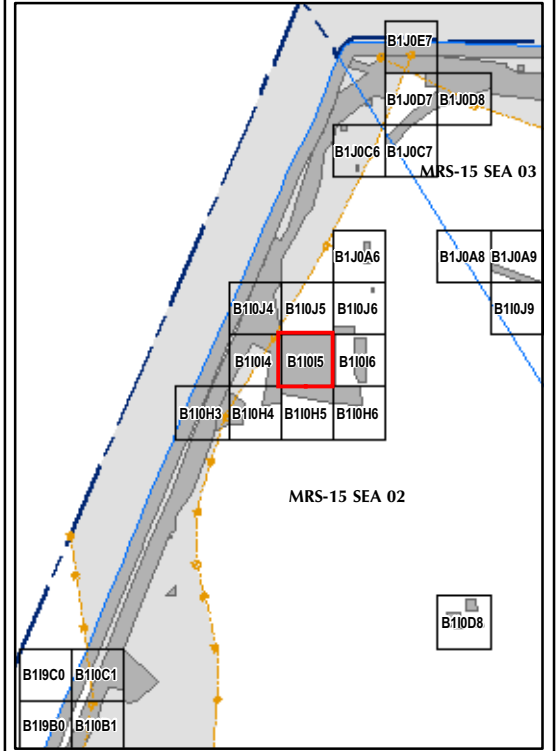
T:\Projects\Seaside\AAR_Outside_Rdwy_UTILITY\Corridor\Appendix_EM61QC2_Results\Mapbooks\2010_07_27_SEA_EIM61_QC2Results_MapBook13.mxd - 1/18/2011 @ 11:09:34 AM



Legend

Grid B11015

- 6012 Target Location
- Seaside MRA Boundary
- Roadway Alignment
- SCA Polygons (Investigation Areas)
- Utility Corridor
- MRS Boundary

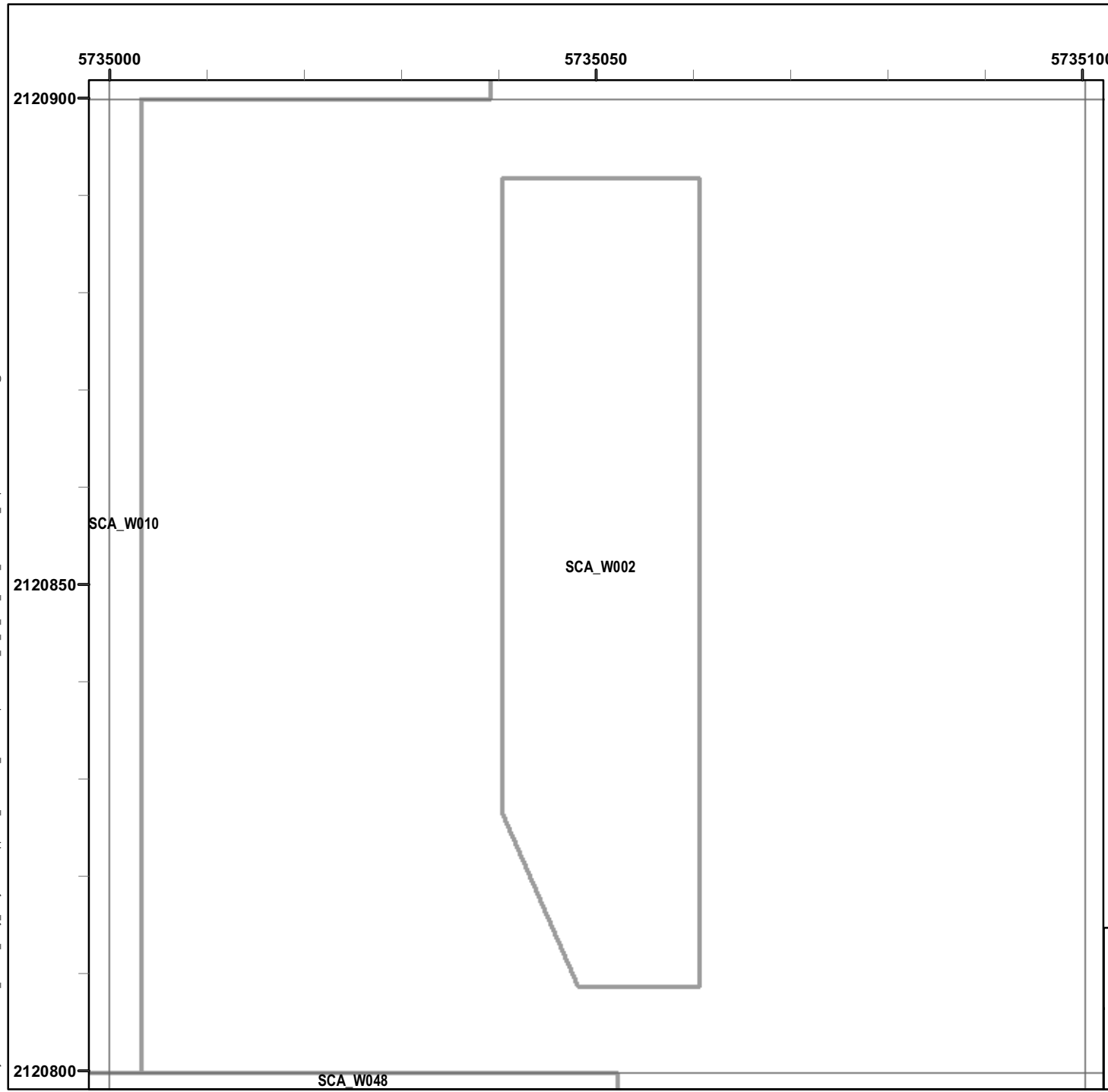


EM61 QC-2 Results
Outside the Roadway Alignment
and Utility Corridor

FORA ESCA RP
 Monterey County, California

Map E2-463


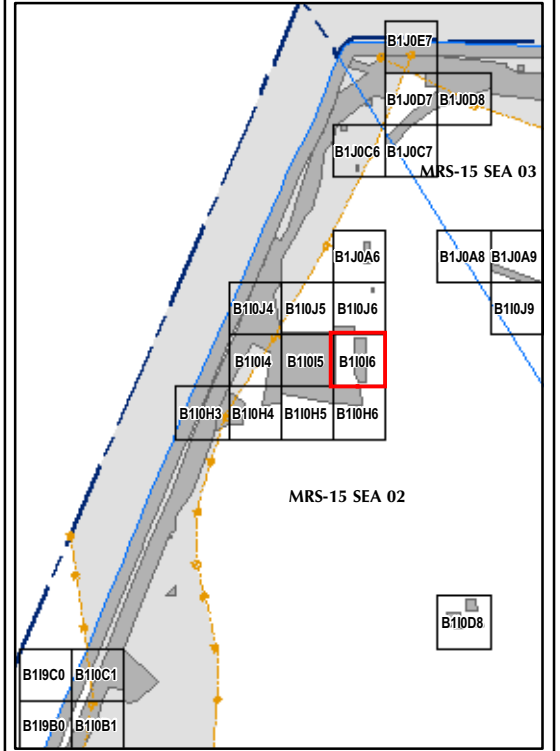
T:\Projects\Seaside\AAR_Outside_Rdwy_UTILITY\Corridor\Appendix_EM61\QC2_Results\Mapbooks\2010_07_27_SEA_EIM61_QC2\Results_MapBook13.mxd - 1/18/2011 @ 11:09:34 AM



Legend

Grid B11016

- 6012 Target Location
- Seaside MRA Boundary
- Roadway Alignment
- SCA Polygons (Investigation Areas)
- Utility Corridor
- MRS Boundary

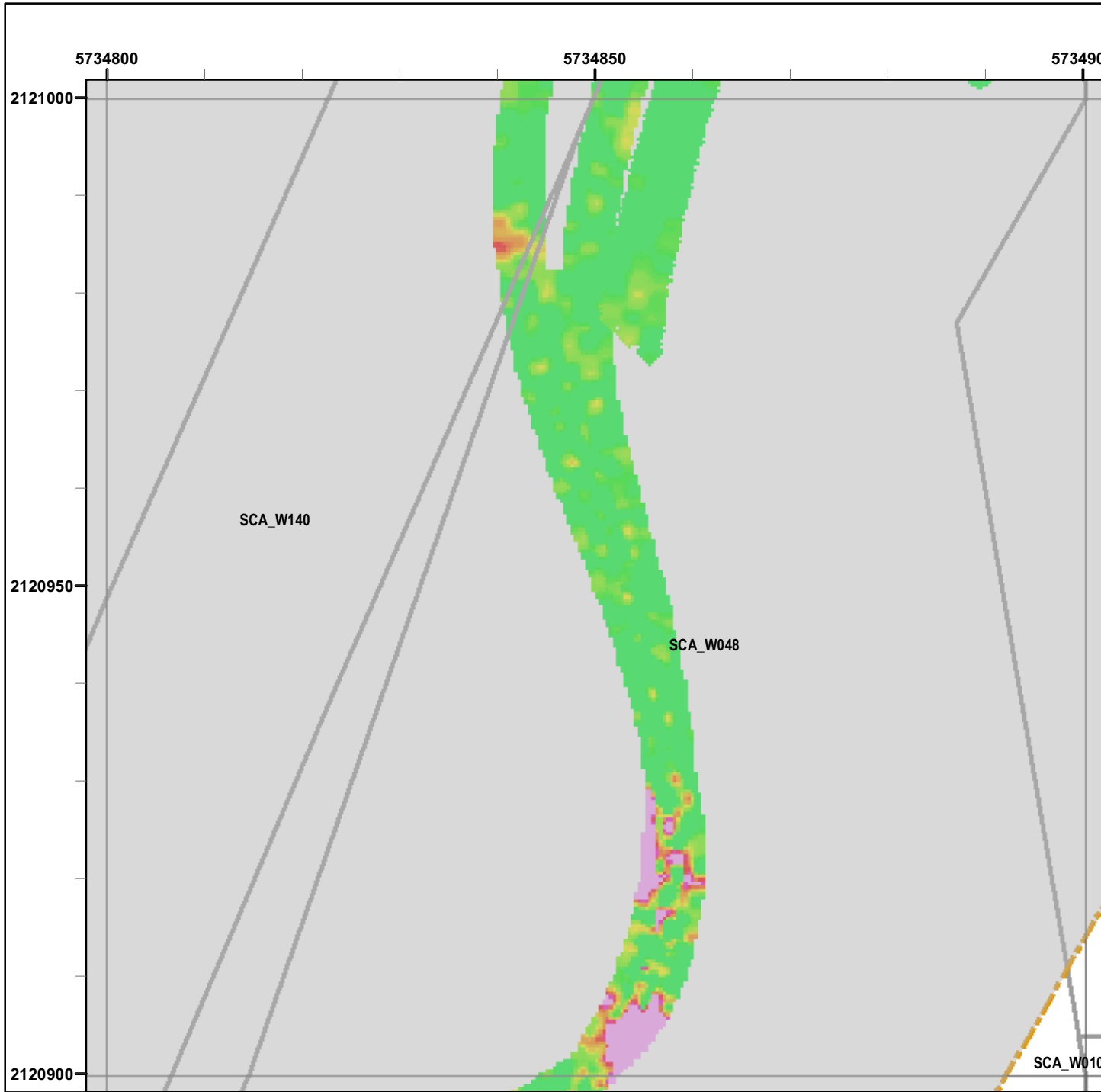


EM61 QC-2 Results
Outside the Roadway Alignment
and Utility Corridor

FORA ESCA RP
Monterey County, California

Map E2-464

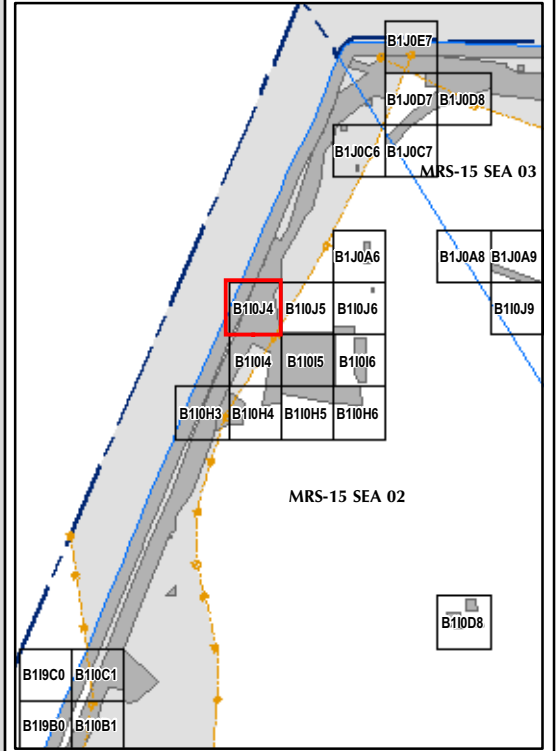
T:\Projects\Seaside\AAR_Outside_Rdwy_UTILITY\Corridor\Appendix_EM61\QC2_Results_Mapbooks\2010_07_27_SEA_EIM61_QC2Results_MapBook13.mxd - 1/18/2011 @ 11:09:34 AM



Legend

Grid B110J4

- 6012 Target Location
- Seaside MRA Boundary
- Roadway Alignment
- SCA Polygons (Investigation Areas)
- Utility Corridor
- MRS Boundary



State Plane California IV, NAD 1983 (U.S. Survey Foot)

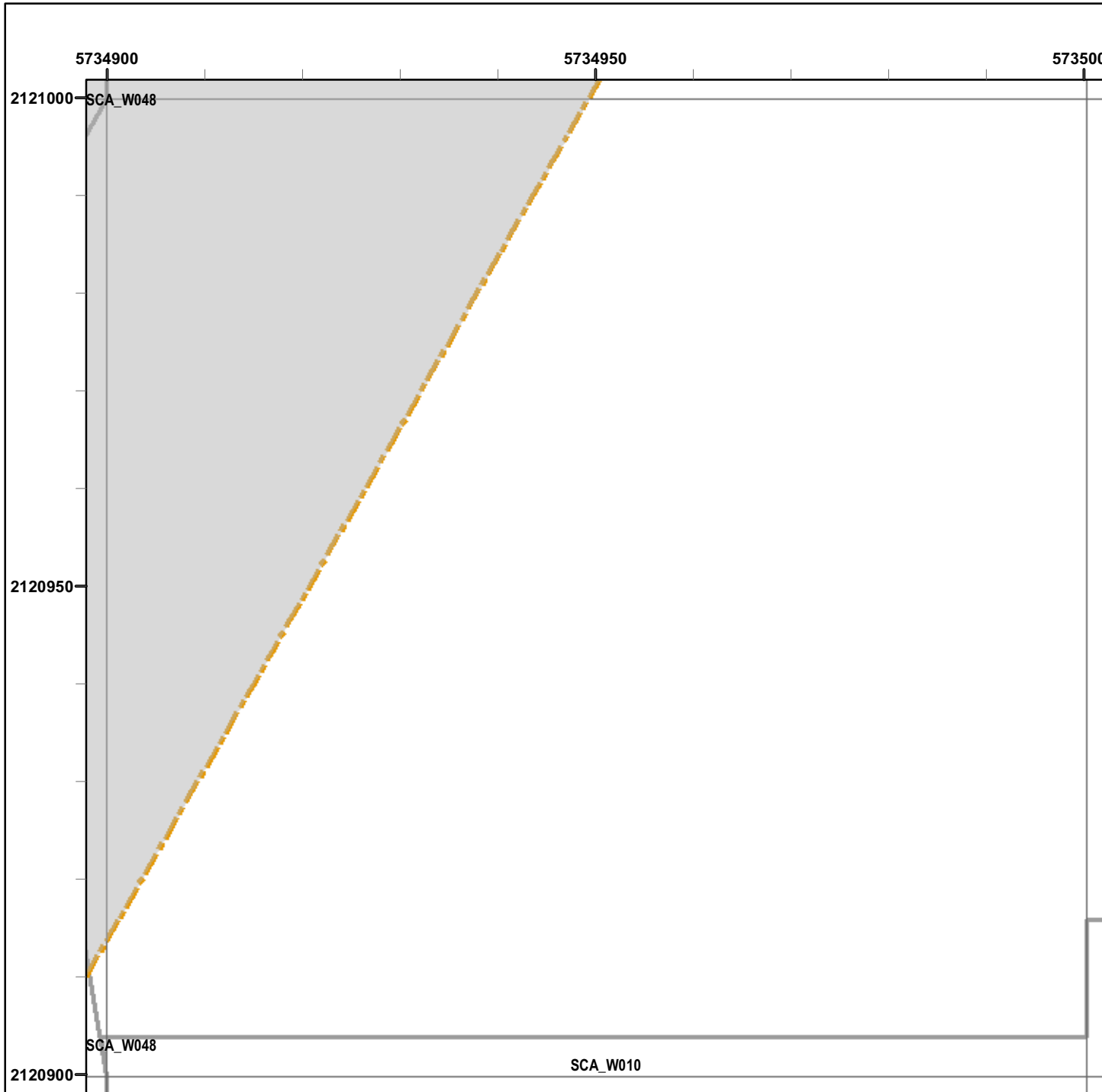


EM61 QC-2 Results
Outside the Roadway Alignment
and Utility Corridor

FORA ESCA RP
Monterey County, California

Map E2-465

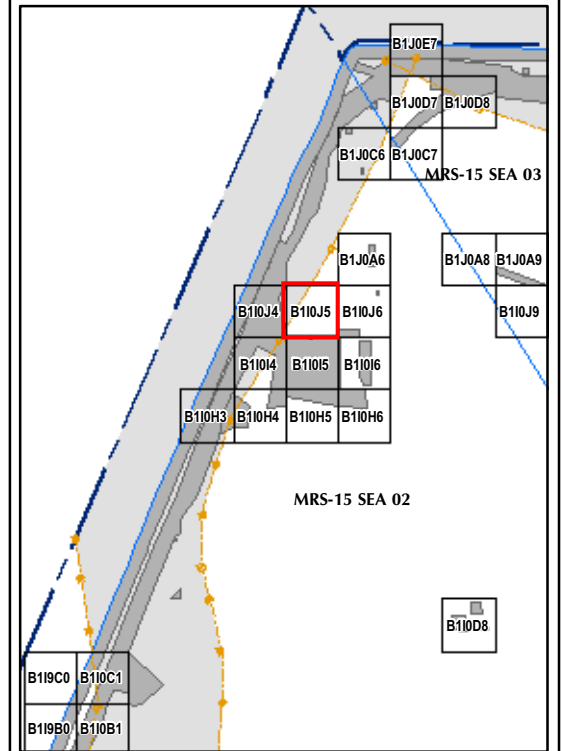
T:\Projects\Seaside\AAR_Outside_Rdwy_UTILITYCorridor\Appendix_EM61QC2_Results\Mapbooks\2010_07_27_SEA_EIM61_QC2Results_MapBook13.mxd - 1/18/2011 @ 11:09:34 AM




Legend

Grid B110J5

- 6012 Target Location
- Seaside MRA Boundary
- Roadway Alignment
- SCA Polygons (Investigation Areas)
- Utility Corridor
- MRS Boundary



State Plane California IV, NAD 1983 (U.S. Survey Foot)

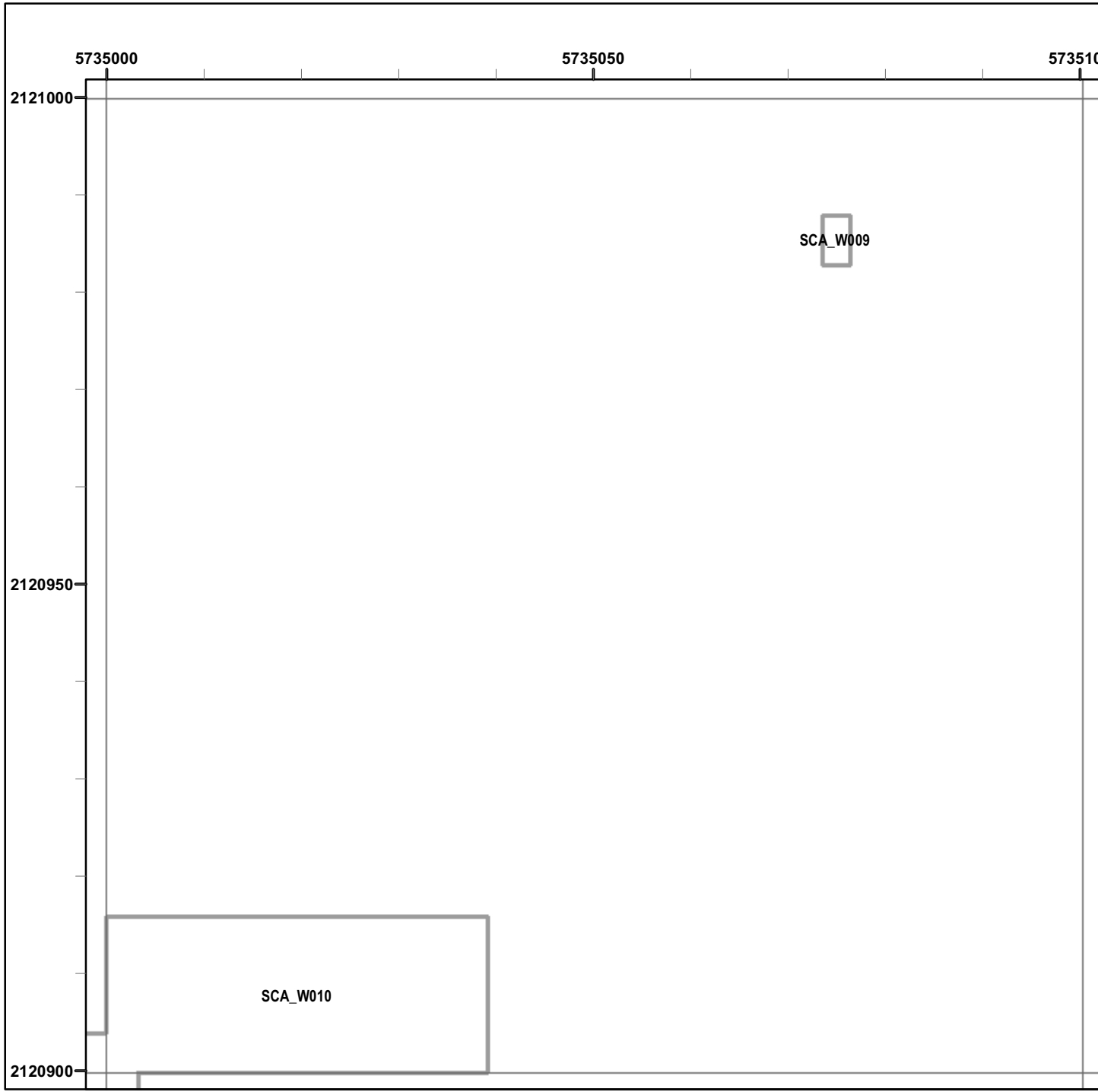


EM61 QC-2 Results Outside the Roadway Alignment and Utility Corridor

FORA ESCA RP
Monterey County, California

Map E2-466

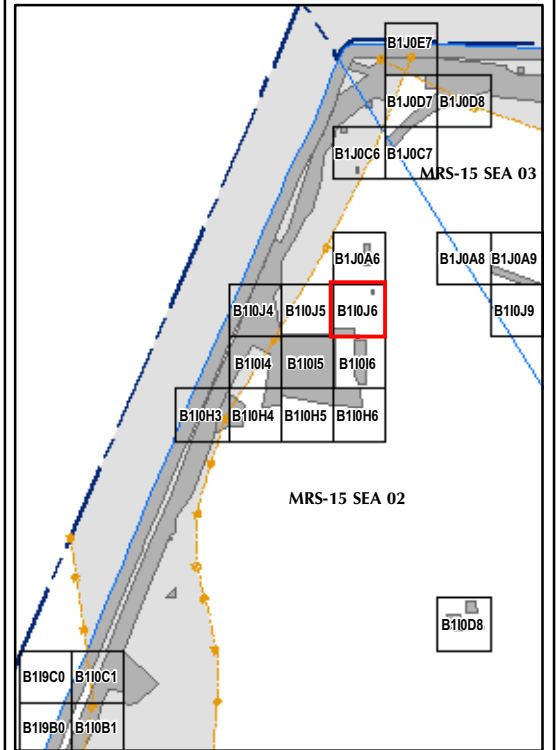
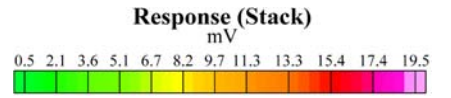
T:\Projects\Seaside\AAR_Outside_Rdwy_UTILITY\Corridor\Appendix_EM61QC2_Results\Mapbooks\2010_07_27_SEA_EIM61_QC2Results_MapBook13.mxd - 1/18/2011 @ 11:09:34 AM




Legend

Grid B110J6

- 6012 Target Location
- Seaside MRA Boundary
- Roadway Alignment
- SCA Polygons (Investigation Areas)
- Utility Corridor
- MRS Boundary



State Plane California IV, NAD 1983 (U.S. Survey Foot)

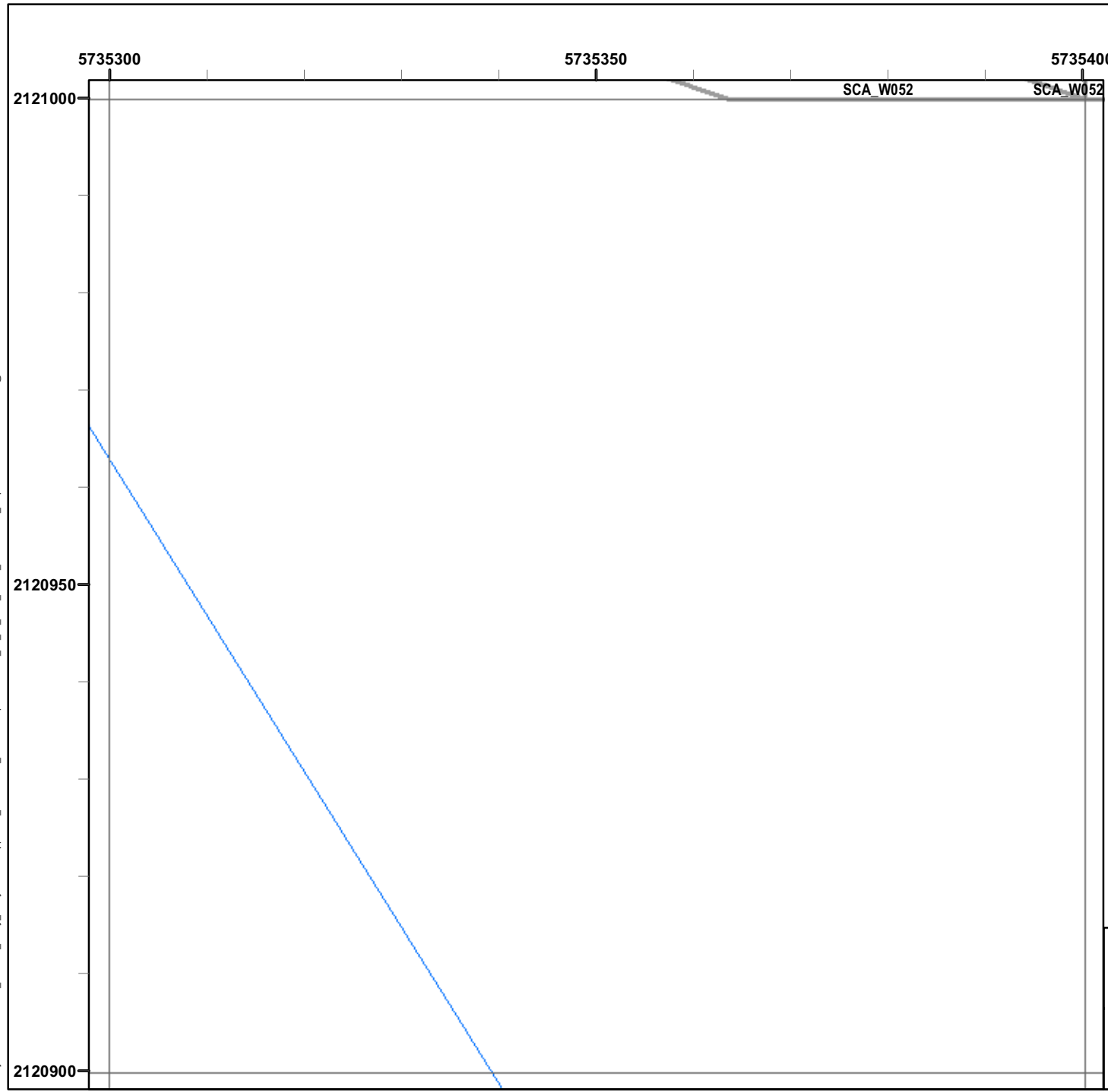


EM61 QC-2 Results Outside the Roadway Alignment and Utility Corridor

FORA ESCA RP
Monterey County, California

Map E2-467


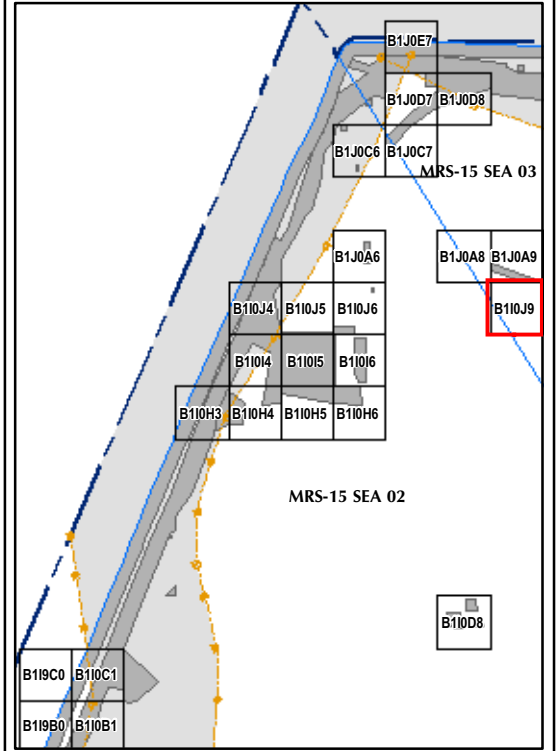
T:\Projects\Seaside\AAR_Outside_Rdwy_UTILITYCorridor\Appendix_EM61QC2_Results\Mapbooks\2010_07_27_SEA_EIM61_QC2Results_MapBook13.mxd - 1/18/2011 @ 11:09:34 AM



Legend

Grid B110J9

- 6012 Target Location
- Seaside MRA Boundary
- Roadway Alignment
- SCA Polygons (Investigation Areas)
- Utility Corridor
- MRS Boundary

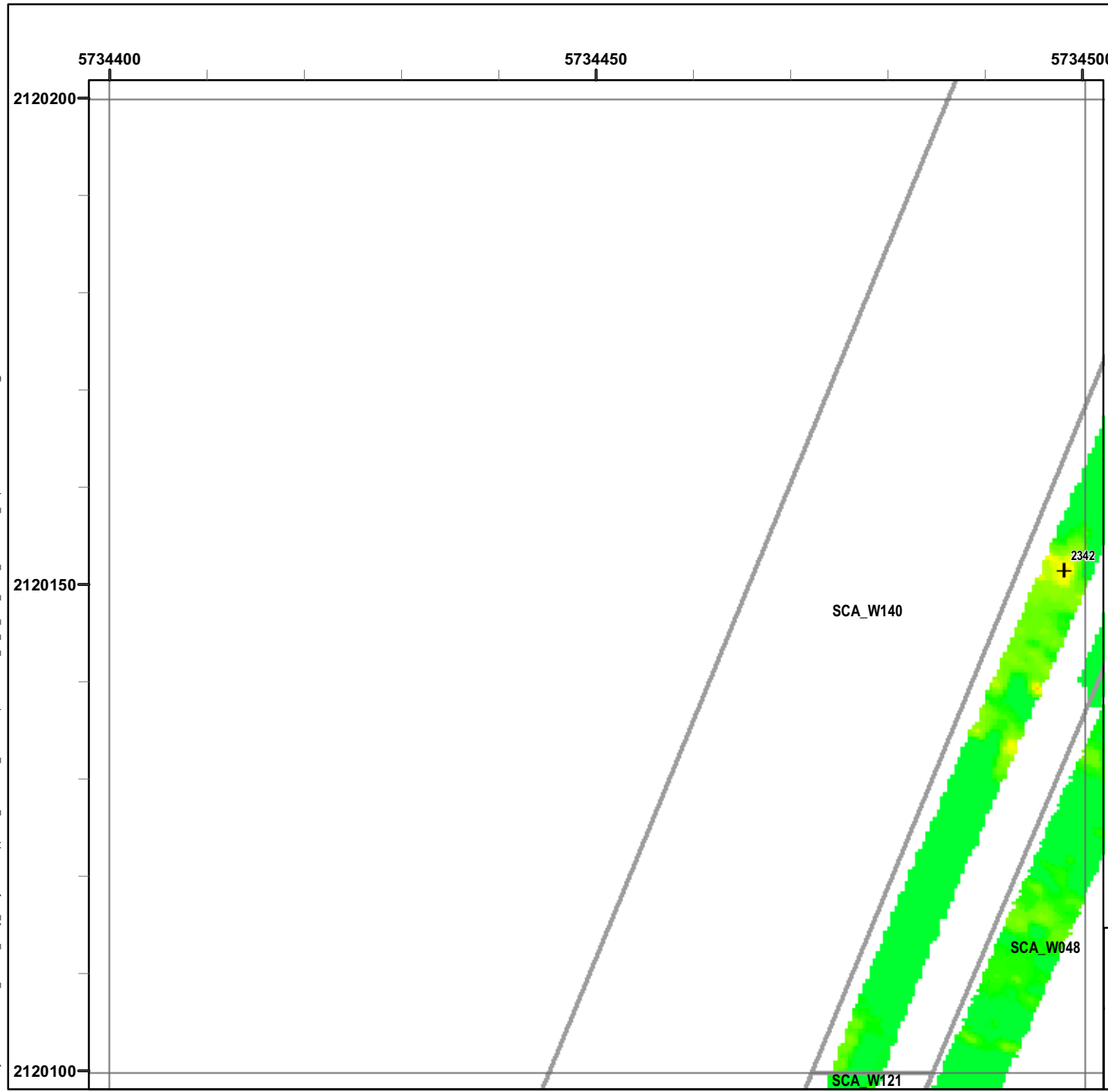


EM61 QC-2 Results
Outside the Roadway Alignment
and Utility Corridor

FORA ESCA RP
 Monterey County, California

Map E2-468


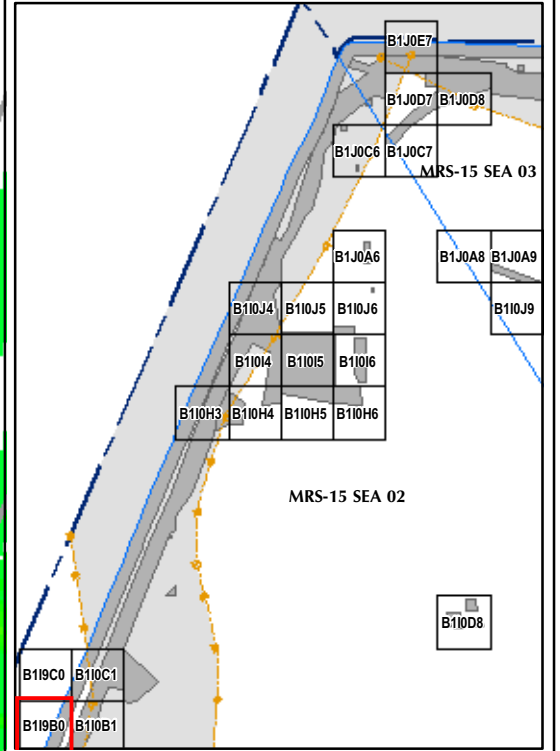
T:\Projects\Seaside\AAR_Outside_Roady_UTILITY\Corridor\Appendix_EM61\QC2_Results\Mapbooks\2010_07_27_SEA_EIM61_QC2Results_MapBook13.mxd - 1/18/2011 @ 11:09:34 AM



Legend

Grid B119B0

- 6012 Target Location
- Seaside MRA Boundary
- Roadway Alignment
- SCA Polygons (Investigation Areas)
- Utility Corridor
- MRS Boundary




EM61 QC-2 Results
Outside the Roadway Alignment
and Utility Corridor

FORA ESCA RP
 Monterey County, California

Map E2-469

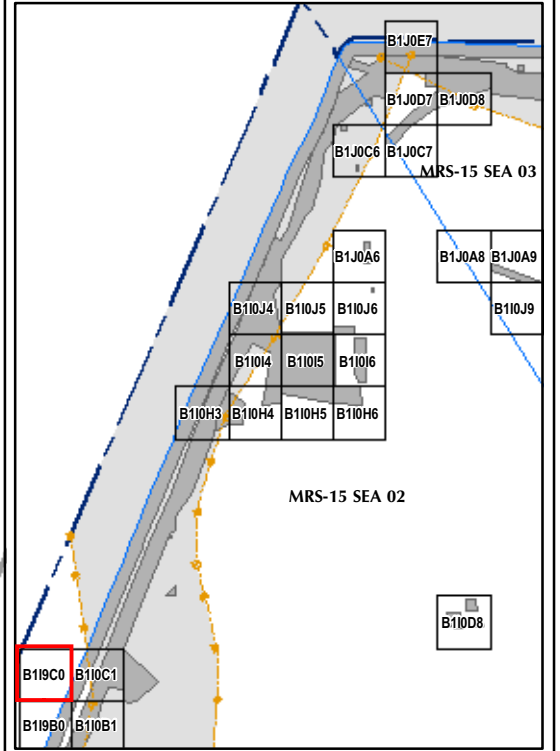
T:\Projects\Seaside\AAR_Outside_Rdwy_UTILITYCorridor\Appendix_EM61QC2_Results\Mapbooks\2010_07_27_SEA_EIM61_QC2Results_MapBook13.mxd - 1/18/2011 @ 11:09:34 AM




Legend

Grid B119C0

- 6012 Target Location
- Seaside MRA Boundary
- Roadway Alignment
- SCA Polygons (Investigation Areas)
- Utility Corridor
- MRS Boundary



State Plane California IV, NAD 1983 (U.S. Survey Foot)

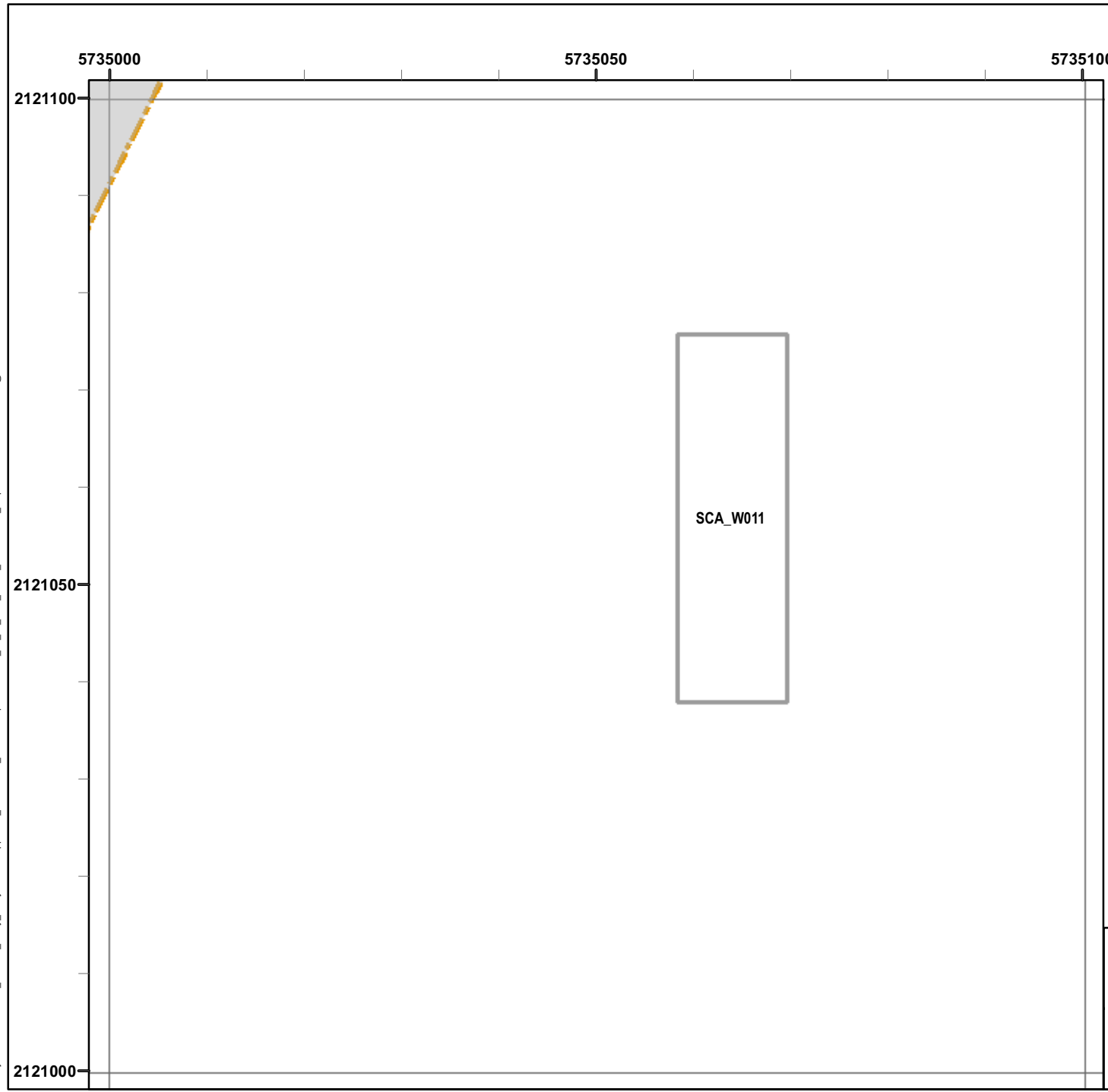


EM61 QC-2 Results
Outside the Roadway Alignment
and Utility Corridor

FORA ESCA RP
Monterey County, California

Map E2-470


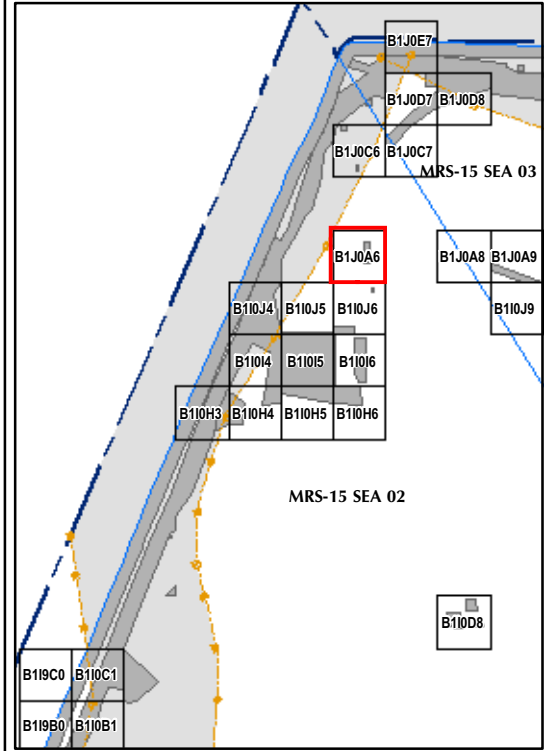
T:\Projects\Seaside\AAR_Outside_Rdwy_UTILITY\Corridor\Appendix_EM61\QC2_Results\Mapbooks\2010_07_27_SEA_EIM61_QC2Results_MapBook13.mxd - 1/18/2011 @ 11:09:34 AM



Legend

Grid B1J0A6

- 6012 Target Location
- Seaside MRA Boundary
- Roadway Alignment
- SCA Polygons (Investigation Areas)
- Utility Corridor
- MRS Boundary




EM61 QC-2 Results
Outside the Roadway Alignment
and Utility Corridor

FORA ESCA RP
Monterey County, California

Map E2-471

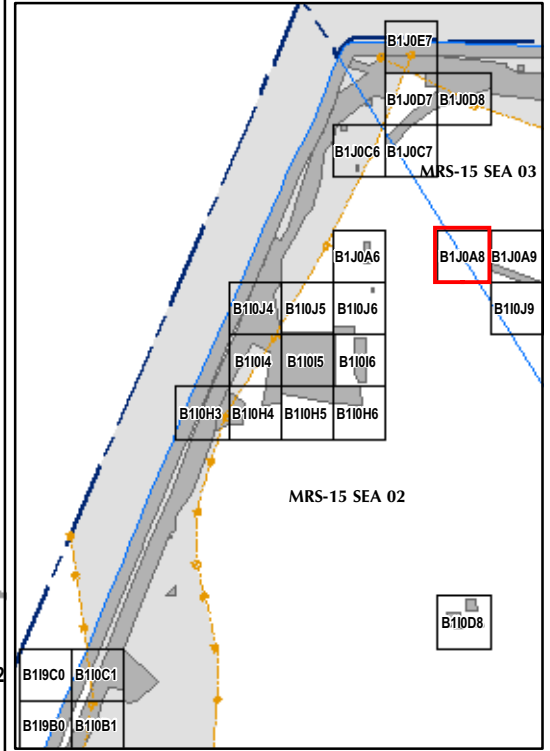
T:\Projects\Seaside\AAR_Outside_Rdwy_UTILITY\Corridor\Appendix_EM61\QC2_Results\Mapbooks\2010_07_27_SEA_EIM61_QC2\Results_MapBook13.mxd - 1/18/2011 @ 11:09:34 AM



Legend


Grid B1J0A8

- 6012 Target Location
- Seaside MRA Boundary
- Roadway Alignment
- SCA Polygons (Investigation Areas)
- Utility Corridor
- MRS Boundary



SCA_W052

State Plane California IV, NAD 1983 (U.S. Survey Foot)

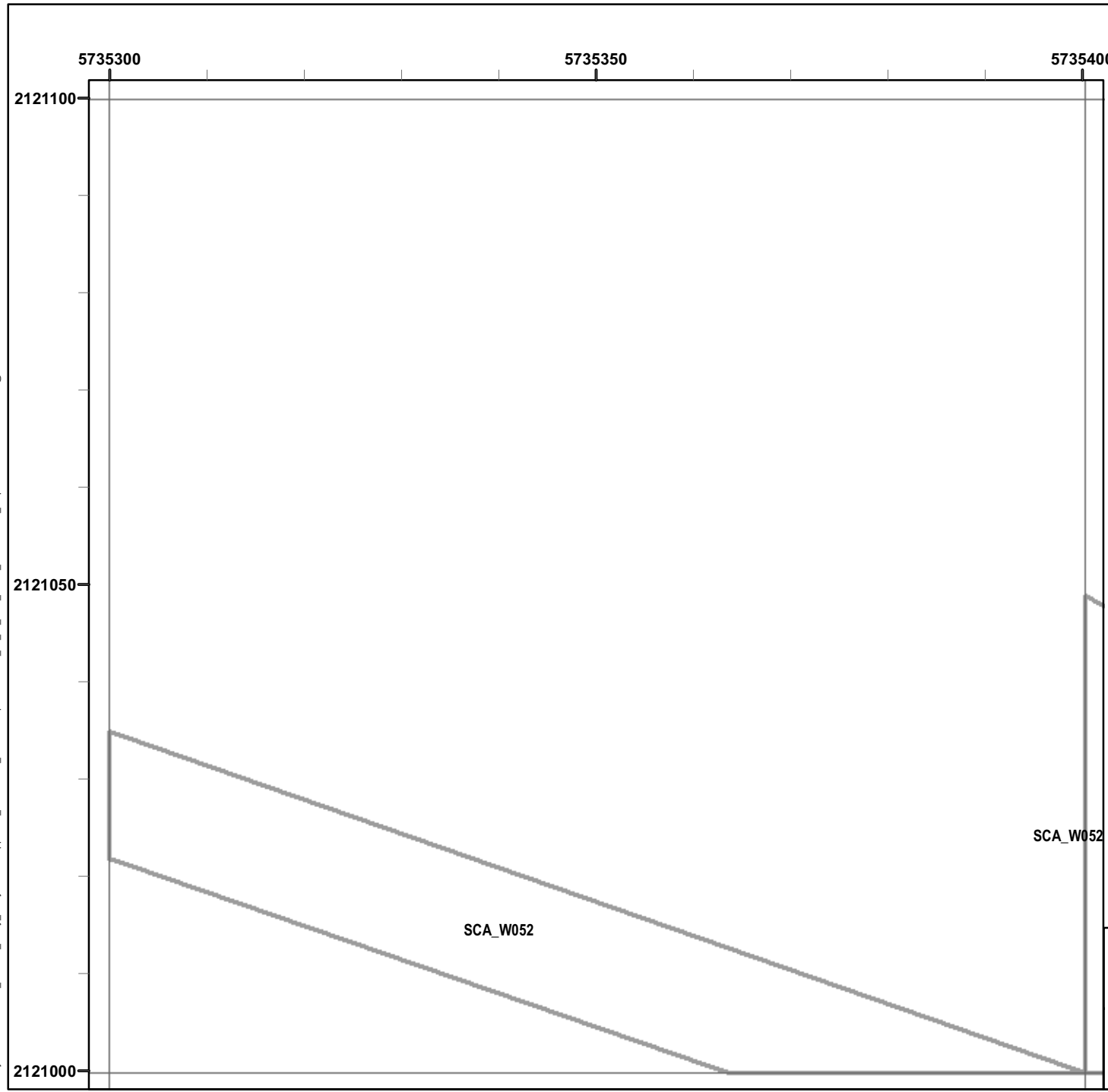


EM61 QC-2 Results
Outside the Roadway Alignment
and Utility Corridor

FORA ESCA RP
Monterey County, California

Map E2-472

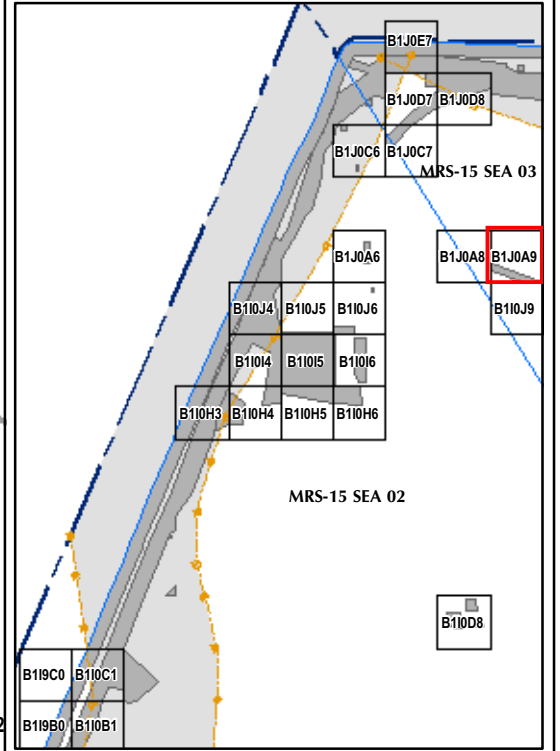
T:\Projects\Seaside\AAR_Outside_Rdwy_UTILITYCorridor\Appendix_EM61QC2_Results\Mapbooks\2010_07_27_SEA_EIM61_QC2Results_MapBook13.mxd - 1/18/2011 @ 11:09:34 AM



Legend

Grid B1J0A9

- 6012 Target Location
- Seaside MRA Boundary
- Roadway Alignment
- SCA Polygons (Investigation Areas)
- Utility Corridor
- MRS Boundary



State Plane California IV, NAD 1983 (U.S. Survey Foot)

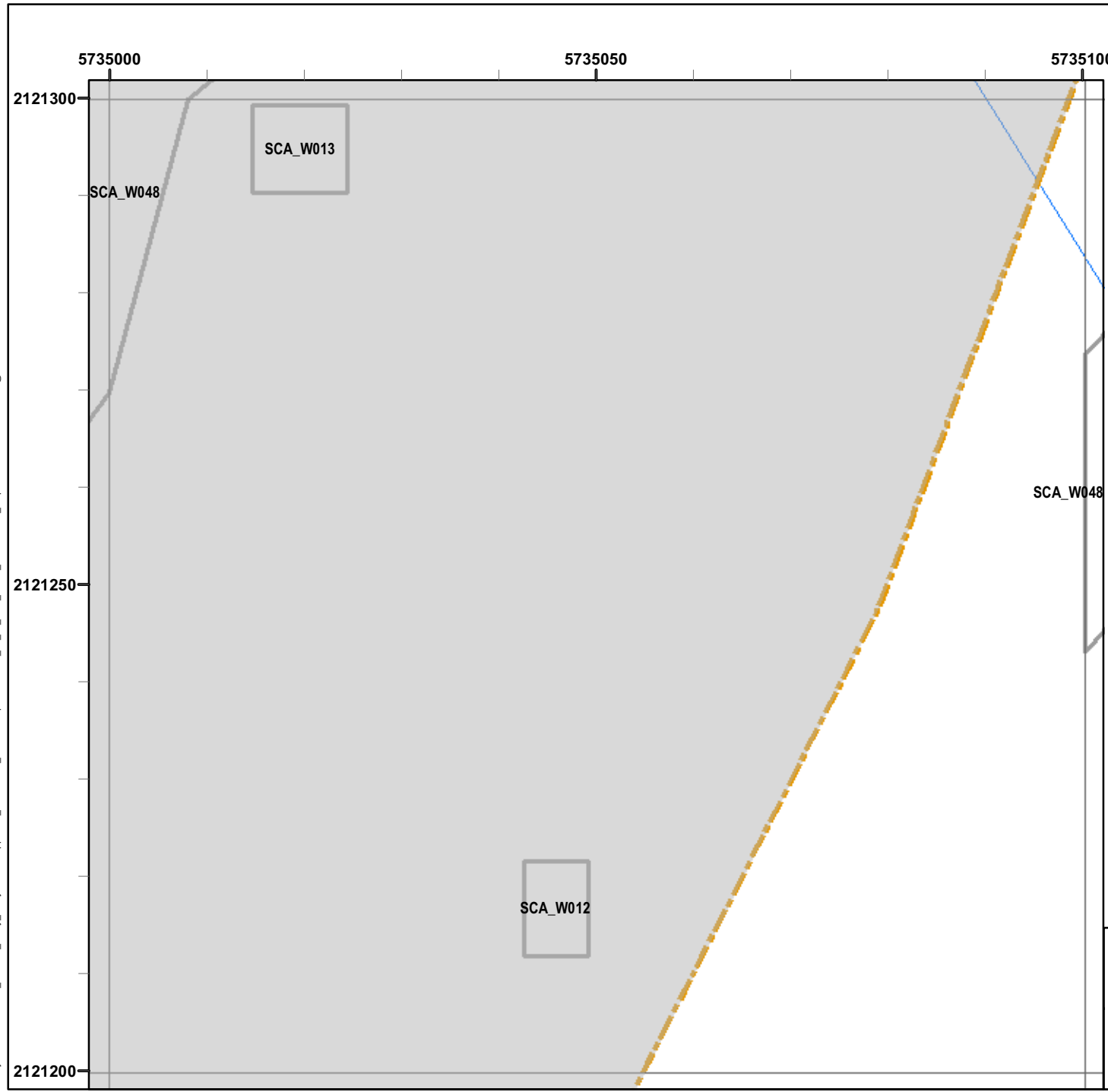


EM61 QC-2 Results
Outside the Roadway Alignment
and Utility Corridor

FORA ESCA RP
Monterey County, California

Map E2-473

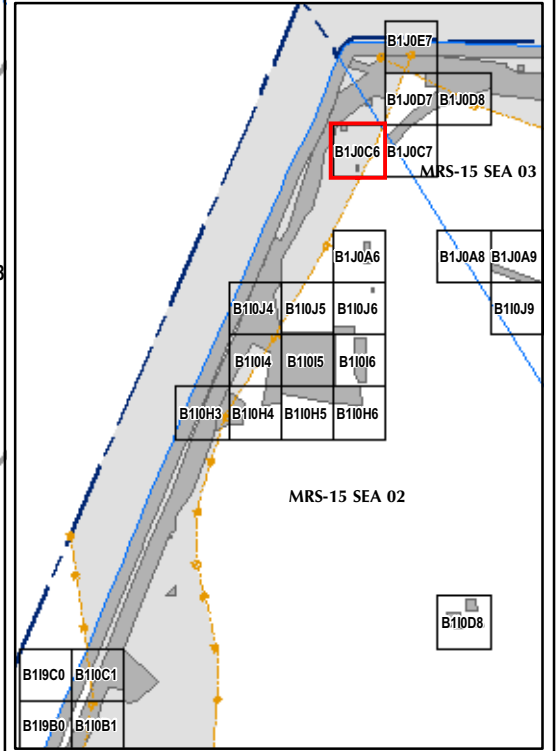
T:\Projects\Seaside\AAR_Outside_Rdwy_UTILITY\Corridor\Appendix_EM61QC2_Results\Mapbooks\2010_07_27_SEA_EIM61_QC2Results_MapBook13.mxd - 1/18/2011 @ 11:09:34 AM




Legend

Grid B1J0C6

- 6012 Target Location
- Seaside MRA Boundary
- Roadway Alignment
- SCA Polygons (Investigation Areas)
- Utility Corridor
- MRS Boundary



State Plane California IV, NAD 1983 (U.S. Survey Foot)

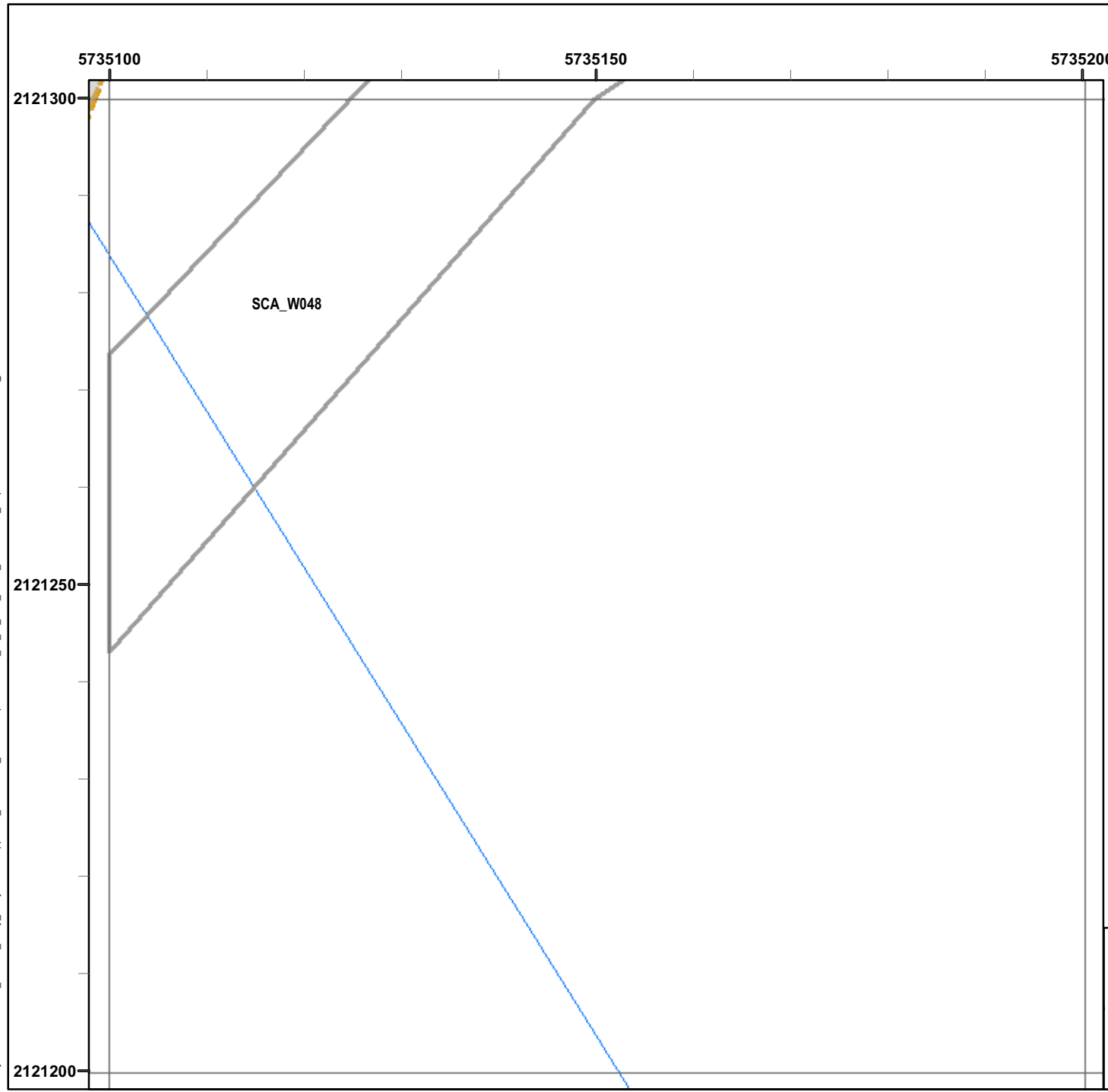


EM61 QC-2 Results
Outside the Roadway Alignment
and Utility Corridor

FORA ESCA RP
Monterey County, California

Map E2-474


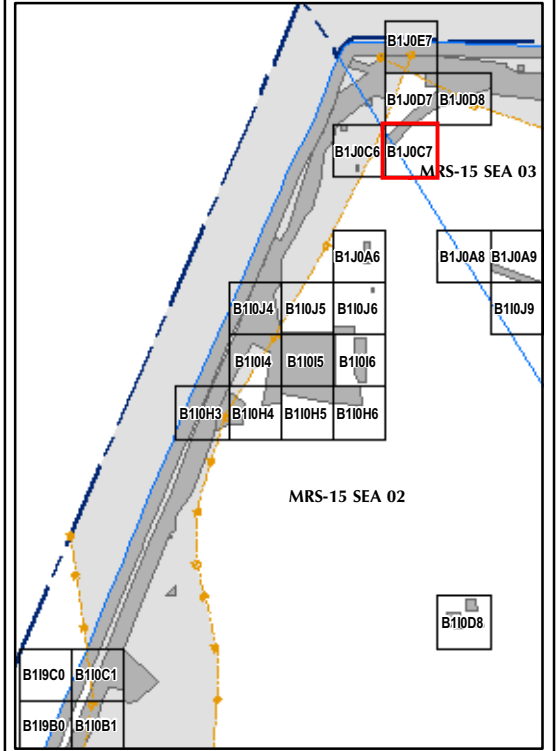
T:\Projects\Seaside\AAR_Outside_Roadway_UTILITYCorridor\Appendix_EM61QC2_Results\Mapbooks\2010_07_27_SEA_EIM61_QC2Results_MapBook13.mxd - 1/18/2011 @ 11:09:34 AM



Legend

Grid B1J0C7

- 6012 Target Location
- Seaside MRA Boundary
- Roadway Alignment
- SCA Polygons (Investigation Areas)
- Utility Corridor
- MRS Boundary

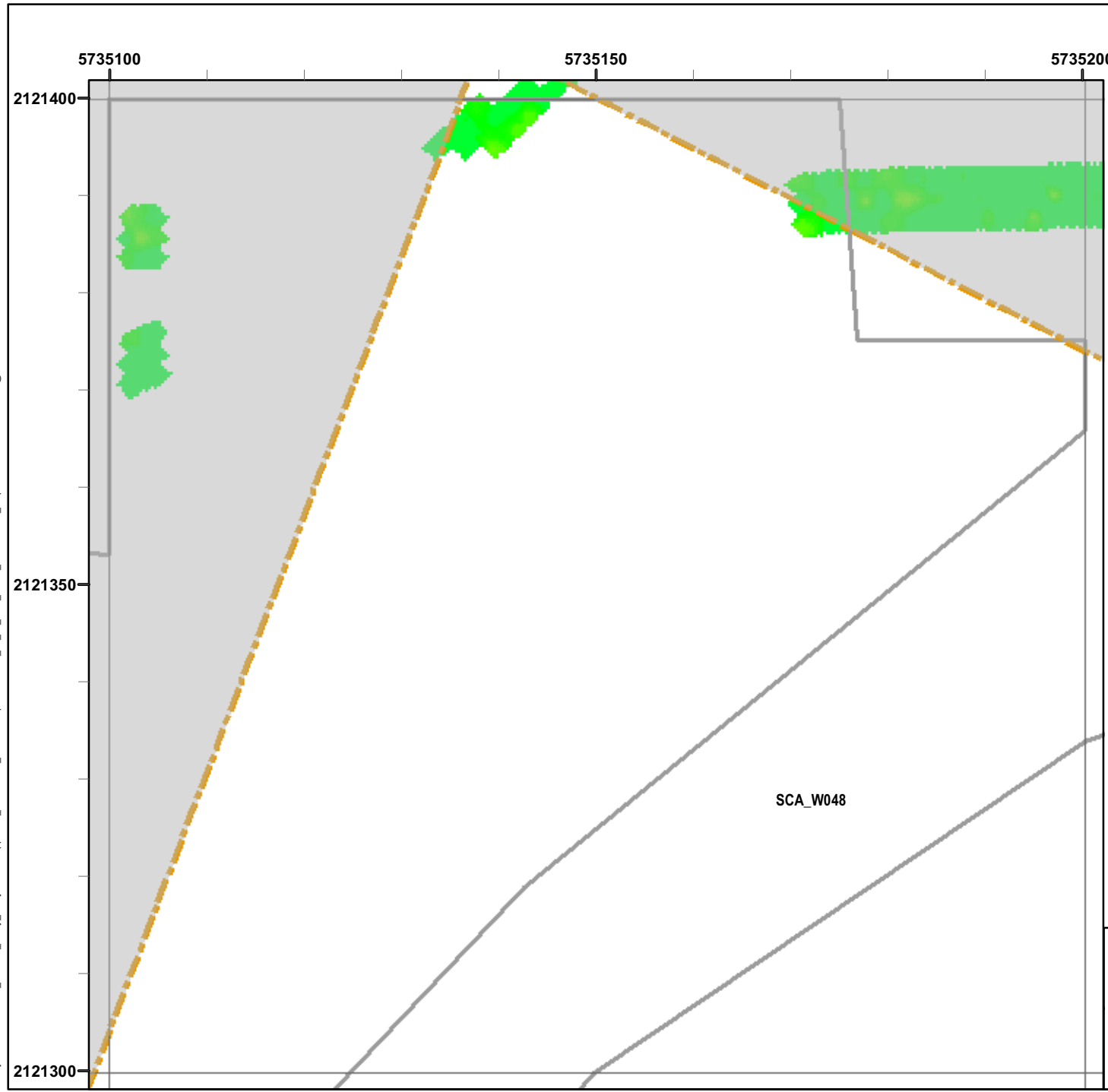


EM61 QC-2 Results
Outside the Roadway Alignment
and Utility Corridor

FORA ESCA RP
 Monterey County, California

Map E2-475

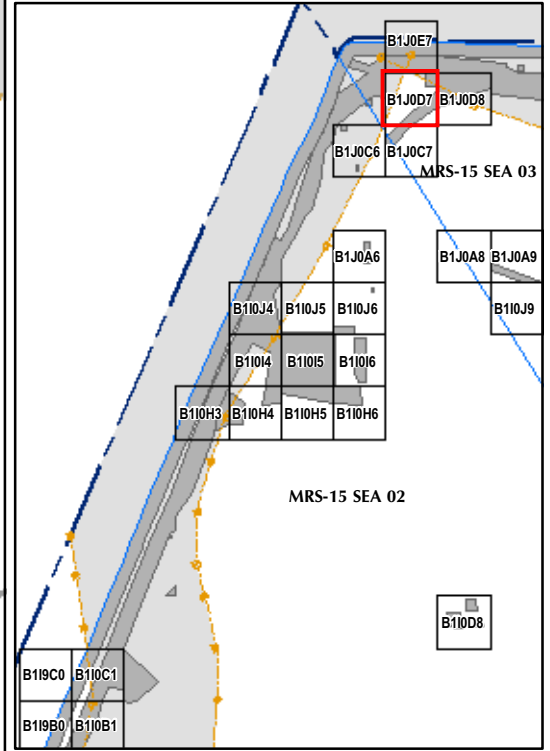
T:\Projects\Seaside\AAR_Outside_Rdwy_UTILITY\Corridor\Appendix_EM61\QC2_Results\Mapbooks\2010_07_27_SEA_EIM61_QC2\Results_MapBook13.mxd - 1/18/2011 @ 11:09:34 AM



Legend

Grid B1J0D7

- 6012 Target Location
- Seaside MRA Boundary
- Roadway Alignment
- SCA Polygons (Investigation Areas)
- Utility Corridor
- MRS Boundary



State Plane California IV, NAD 1983 (U.S. Survey Foot)

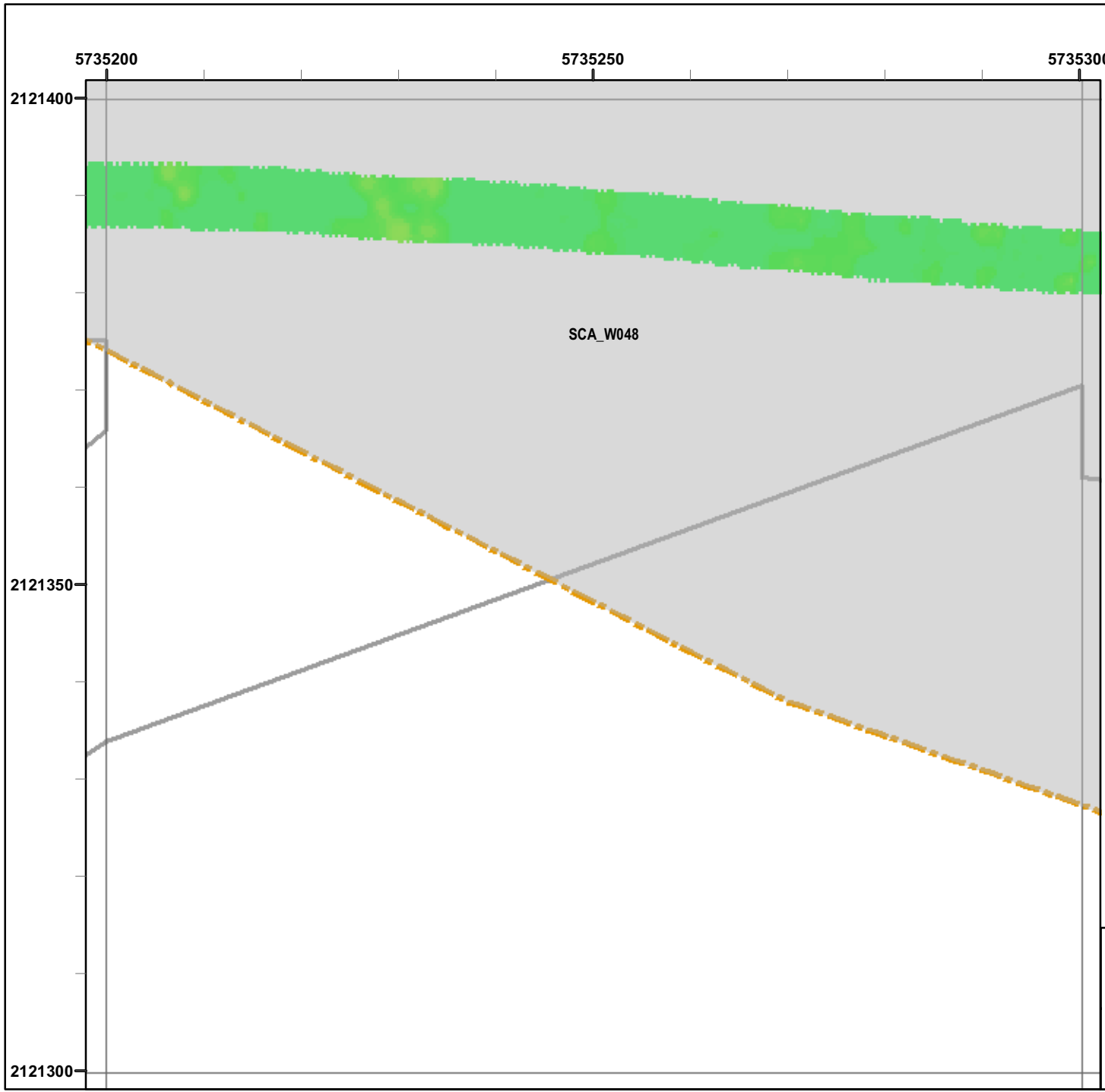


EM61 QC-2 Results
Outside the Roadway Alignment
and Utility Corridor

FORA ESCA RP
Monterey County, California

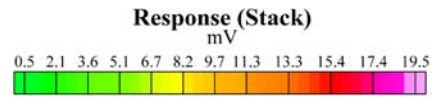
Map E2-476

T:\Projects\Seaside\AAR_Outside_Rdwy_UTILITY\Corridor\Appendix_EM61QC2_Results\Mapbooks\2010_07_27_SEA_EIM61_QC2Results_MapBook13.mxd - 1/18/2011 @ 11:09:34 AM

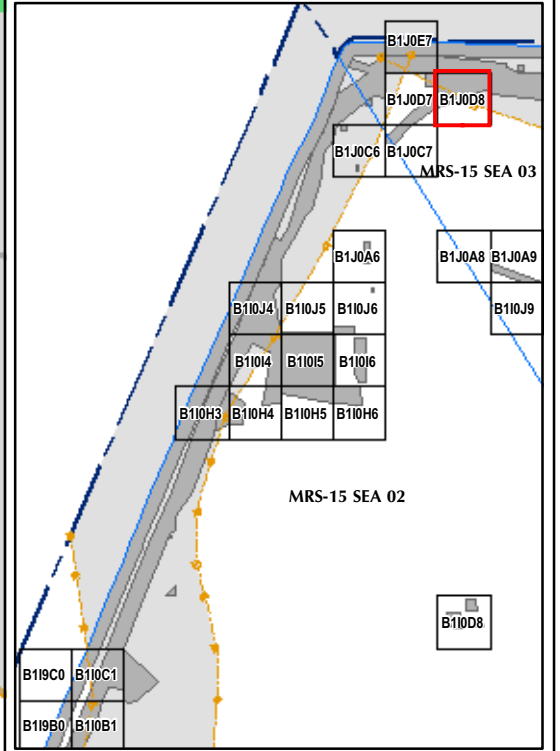


Legend

- 6012 Target Location
- Seaside MRA Boundary
- Roadway Alignment
- SCA Polygons (Investigation Areas)
- Utility Corridor
- MRS Boundary



Grid B1J0D8



State Plane California IV, NAD 1983 (U.S. Survey Foot)

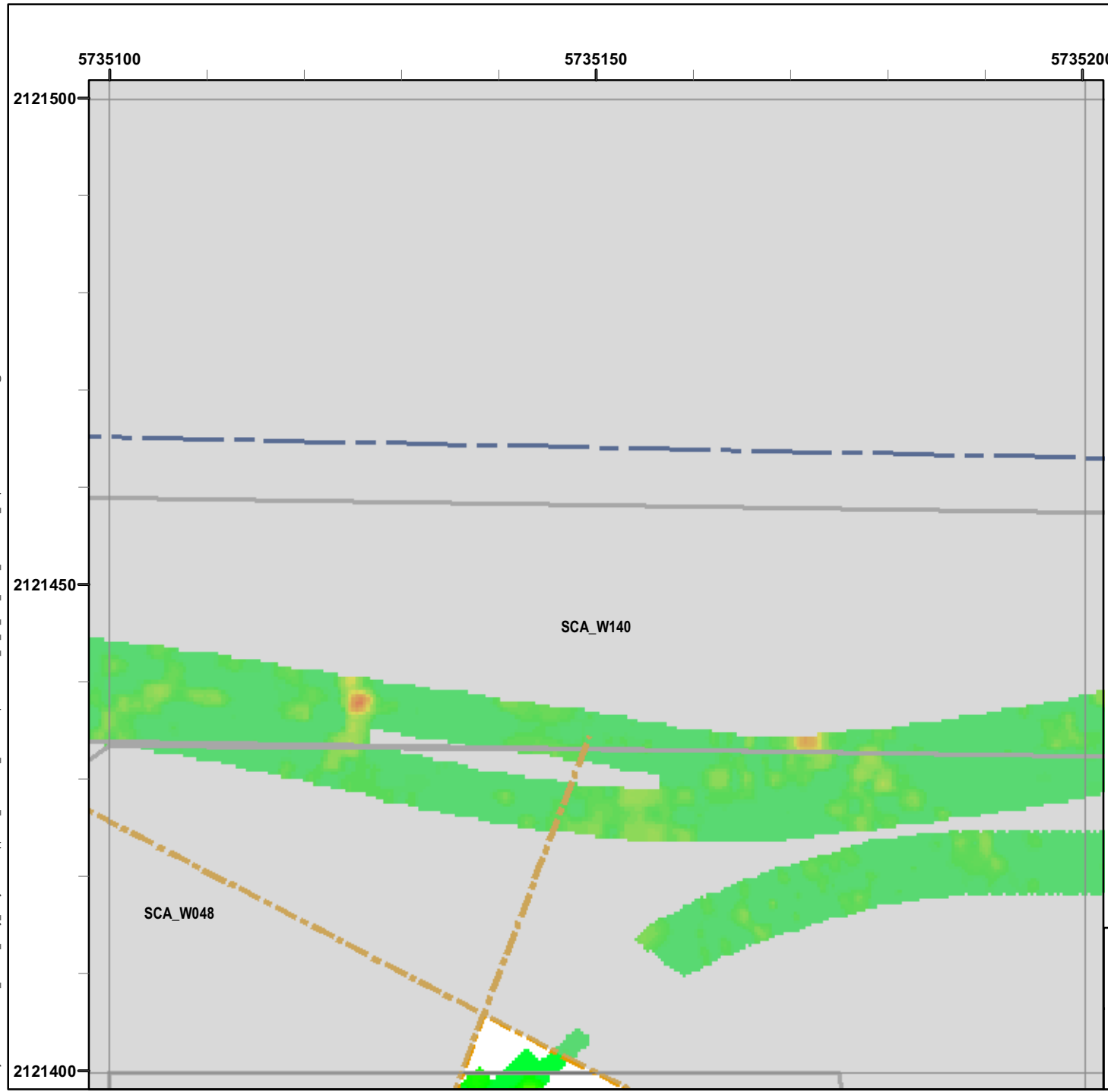


EM61 QC-2 Results
Outside the Roadway Alignment
and Utility Corridor

FORA ESCA RP
Monterey County, California

Map E2-477

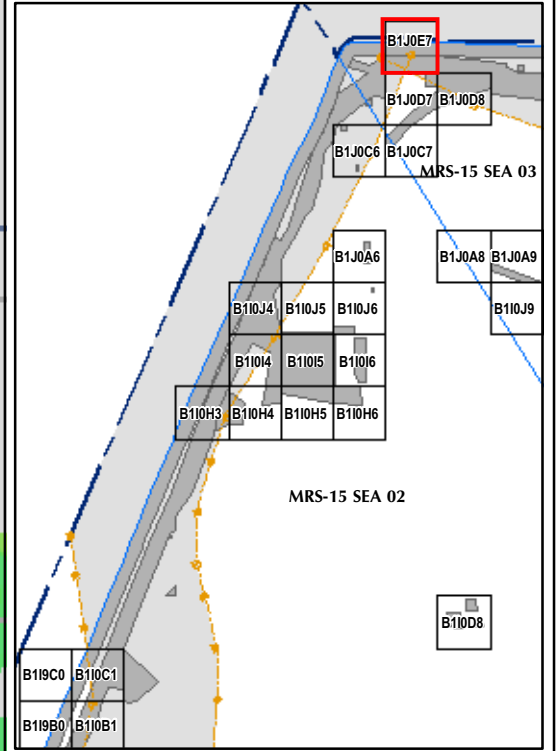
T:\Projects\Seaside\AAR_Outside_Rdwy_UTILITYCorridor\Appendix_EM61QC2_Results_Mapbooks\2010_07_27_SEA_EIM61_QC2Results_MapBook13.mxd - 1/18/2011 @ 11:09:34 AM



Legend

Grid B1J0E7

- 6012 Target Location
- Seaside MRA Boundary
- Roadway Alignment
- SCA Polygons (Investigation Areas)
- Utility Corridor
- MRS Boundary



State Plane California IV, NAD 1983 (U.S. Survey Foot)




EM61 QC-2 Results
Outside the Roadway Alignment
and Utility Corridor

FORA ESCA RP
Monterey County, California

Map E2-478

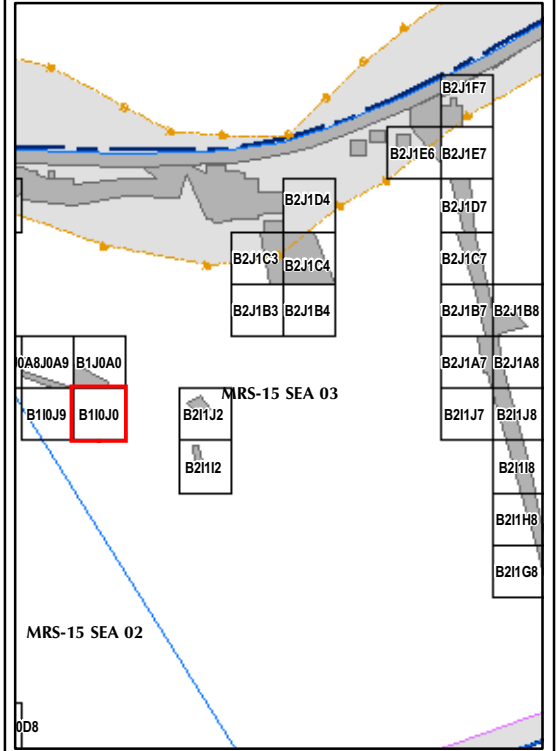
T:\Projects\Seaside\AAR_Outside_Rdwy_UTILITYCorridor\Appendix_EM61QC2_Results\Mapbooks\2010_07_27_SEA_EIM81_QC2Results_MapBook14.mxd - 1/18/2011 @ 11:16:42 AM



Legend

Grid B110J0

- 6012 Target Location
- Seaside MRA Boundary
- Roadway Alignment
- SCA Polygons (Investigation Areas)
- Utility Corridor
- MRS Boundary



State Plane California IV, NAD 1983 (U.S. Survey Foot)

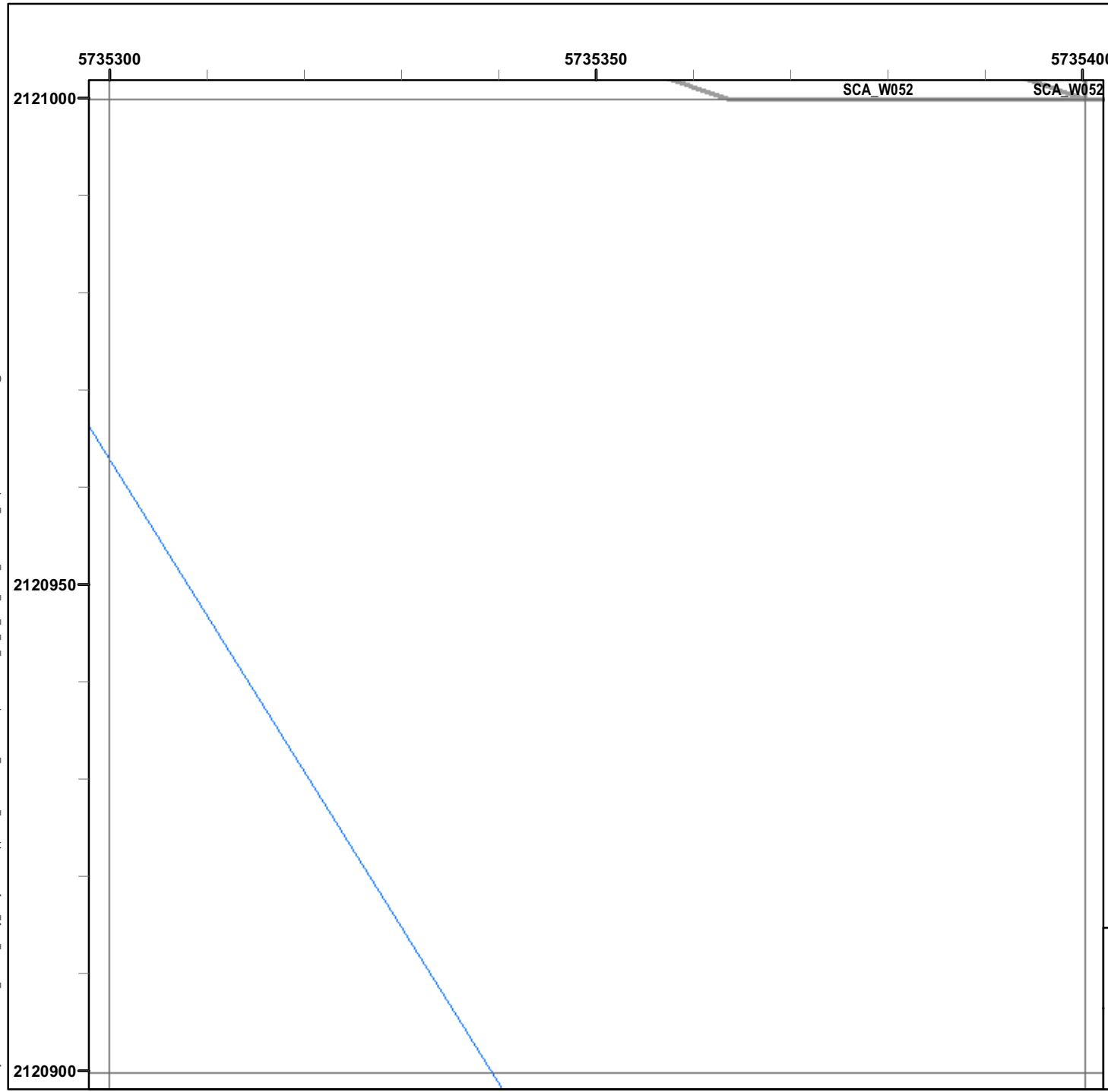


EM61 QC-2 Results
Outside the Roadway Alignment
and Utility Corridor

FORA ESCA RP
Monterey County, California

Map E2-479

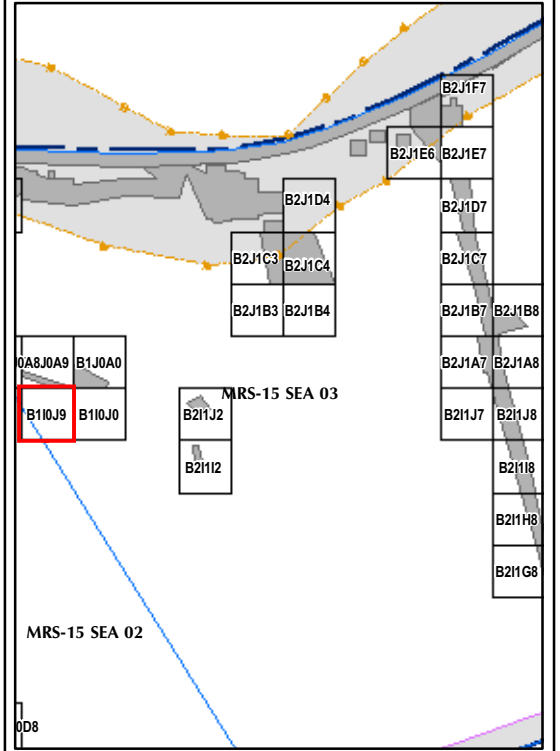
T:\Projects\Seaside\AAR_Outside_Rdwy_UTILITYCorridor\Appendix_EM61QC2_Results\Mapbooks\2010_07_27_SEA_EIM61_QC2Results_MapBook14.mxd - 1/18/2011 @ 11:16:42 AM



Legend

Grid B110J9

- 6012 Target Location
- Seaside MRA Boundary
- Roadway Alignment
- SCA Polygons (Investigation Areas)
- Utility Corridor
- MRS Boundary



State Plane California IV, NAD 1983 (U.S. Survey Foot)



EM61 QC-2 Results
Outside the Roadway Alignment
and Utility Corridor

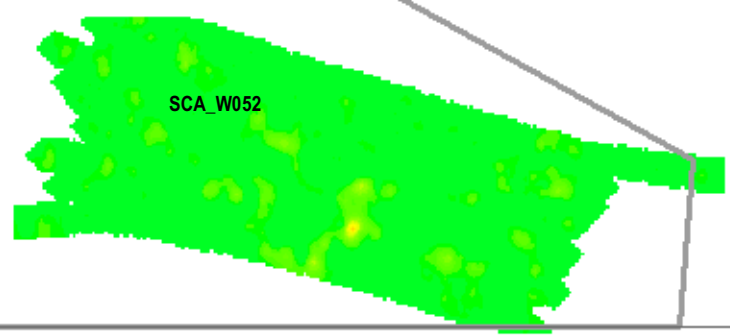
FORA ESCA RP
Monterey County, California

Map E2-480

T:\Projects\Seaside\AAR_Outside_Rdwy_UTILITYCorridor\Appendix_EM61QC2_Results\Mapbooks\2010_07_27_SEA_EIM61_QC2Results_MapBook14.mxd - 1/18/2011 @ 11:16:42 AM

5735400 5735450 5735500

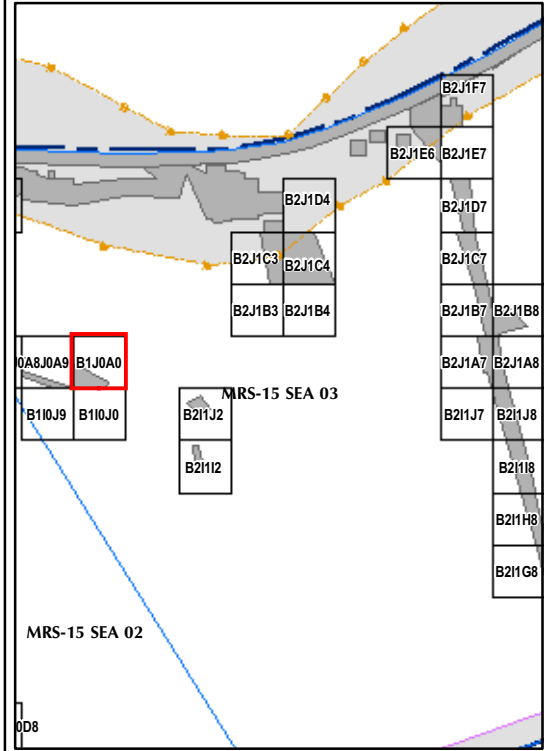
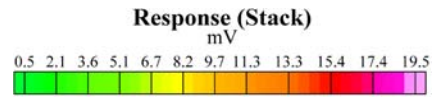
2121100
2121050
2121000



Legend

Grid B1J0A0

- 6012 Target Location
- Seaside MRA Boundary
- Roadway Alignment
- SCA Polygons (Investigation Areas)
- Utility Corridor
- MRS Boundary



State Plane California IV, NAD 1983 (U.S. Survey Foot)

0 15 30 Feet



EM61 QC-2 Results
Outside the Roadway Alignment
and Utility Corridor

FORA ESCA RP
Monterey County, California

Map E2-481

T:\Projects\Seaside\AAR_Outside_Rdwy_UTILITYCorridor\Appendix_EM61QC2_Results\Mapbooks\2010_07_27_SEA_EIM81_QC2Results_MapBook14.mxd - 1/18/2011 @ 11:16:42 AM

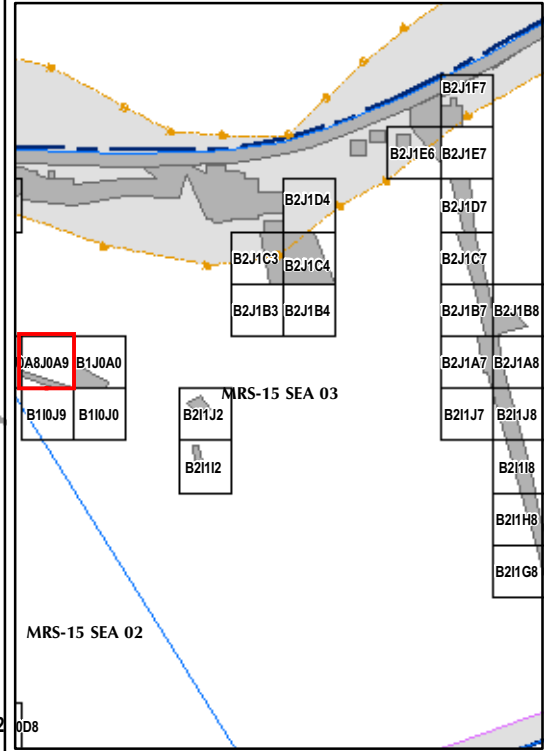
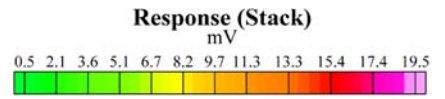
5735300 5735350 5735400

2121100
2121050
2121000

Legend

Grid B1J0A9

- 6012 Target Location
- Seaside MRA Boundary
- Roadway Alignment
- SCA Polygons (Investigation Areas)
- Utility Corridor
- MRS Boundary



State Plane California IV, NAD 1983 (U.S. Survey Foot)



EM61 QC-2 Results
Outside the Roadway Alignment
and Utility Corridor

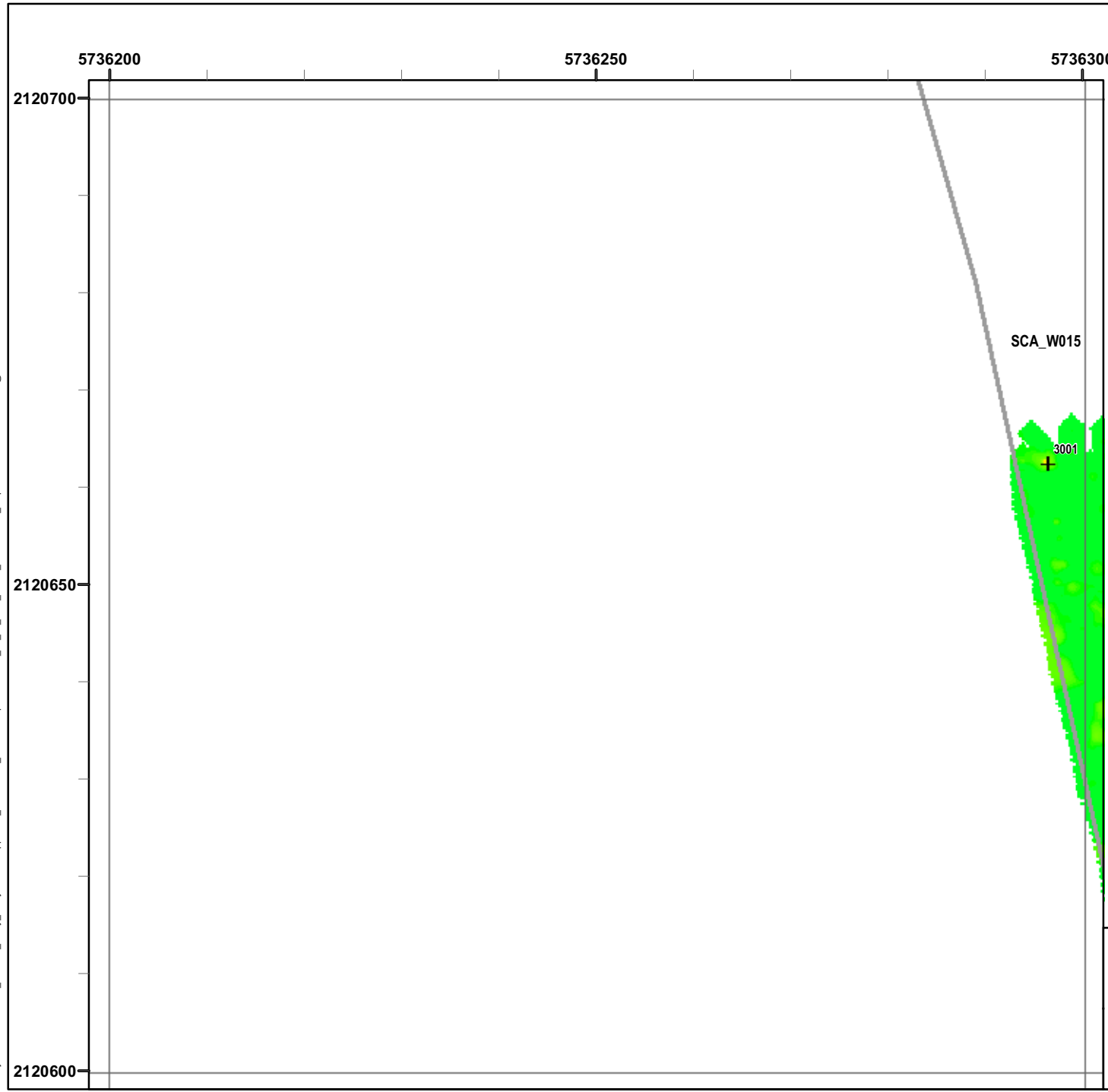
FORA ESCA RP
Monterey County, California

Map E2-482

SCA_W052

SCA_W052


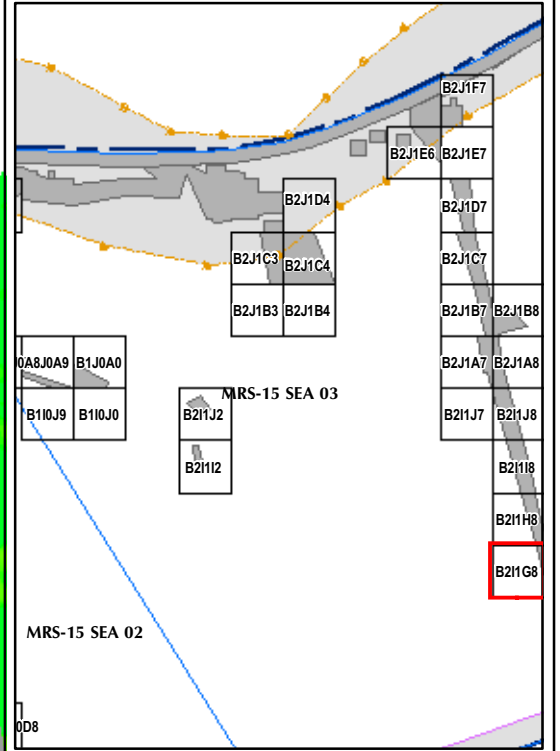
T:\Projects\Seaside\AAR_Outside_Rdwy_UTILITY\Corridor\Appendix_EM61\QC2_Results\Mapbooks\2010_07_27_SEA_EIM61_QC2Results_MapBook14.mxd - 1/18/2011 @ 11:16:42 AM



Legend

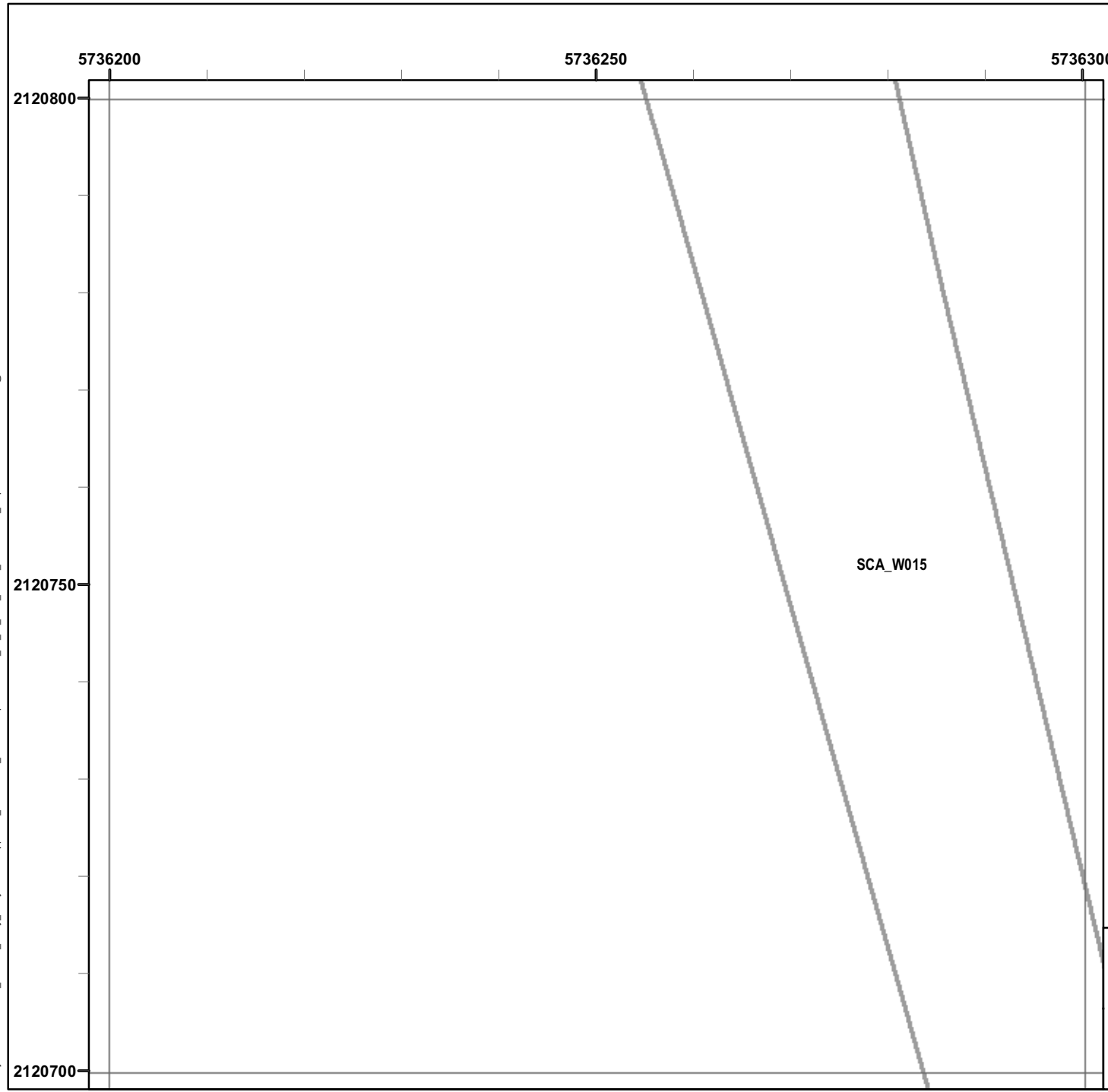
Grid B21G8

- 6012 Target Location
- Seaside MRA Boundary
- Roadway Alignment
- SCA Polygons (Investigation Areas)
- Utility Corridor
- MRS Boundary



 	<p>EM61 QC-2 Results Outside the Roadway Alignment and Utility Corridor</p> <p>FORA ESCA RP Monterey County, California</p>
	<p>Map E2-483</p>

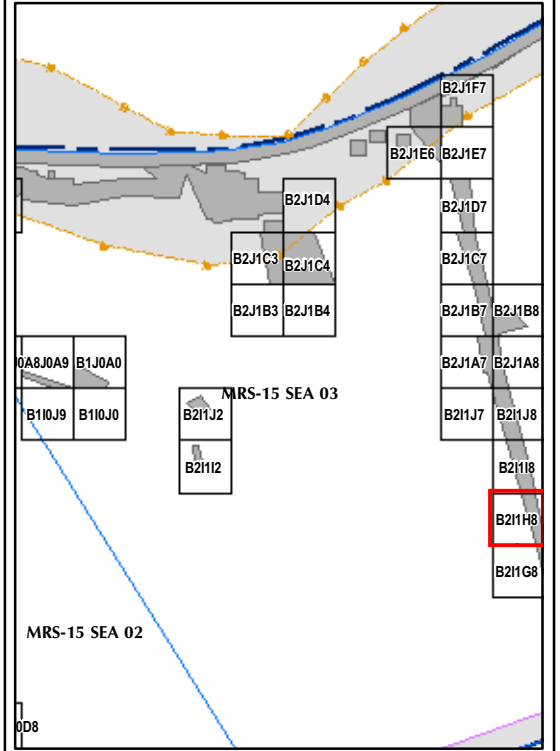
T:\Projects\Seaside\AAR_Outside_Rdwy_UTILITYCorridor\Appendix_EM61QC2_Results\Mapbooks\2010_07_27_SEA_EIM81_QC2Results_MapBook14.mxd - 1/18/2011 @ 11:16:42 AM




Legend

Grid B211H8

- 6012 Target Location
- Seaside MRA Boundary
- Roadway Alignment
- SCA Polygons (Investigation Areas)
- Utility Corridor
- MRS Boundary



State Plane California IV, NAD 1983 (U.S. Survey Foot)



EM61 QC-2 Results
Outside the Roadway Alignment
and Utility Corridor

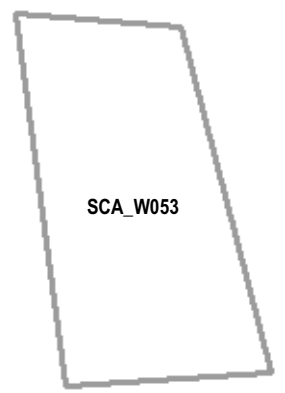
FORA ESCA RP
Monterey County, California

Map E2-484

T:\Projects\Seaside\AAR_Outside_Rdwy_UTILITYCorridor\Appendix_EM61\QC2_Results\Mapbooks\2010_07_27_SEA_EIM81_QC2Results_MapBook14.mxd - 1/18/2011 @ 11:16:42 AM

5735600 5735650 5735700

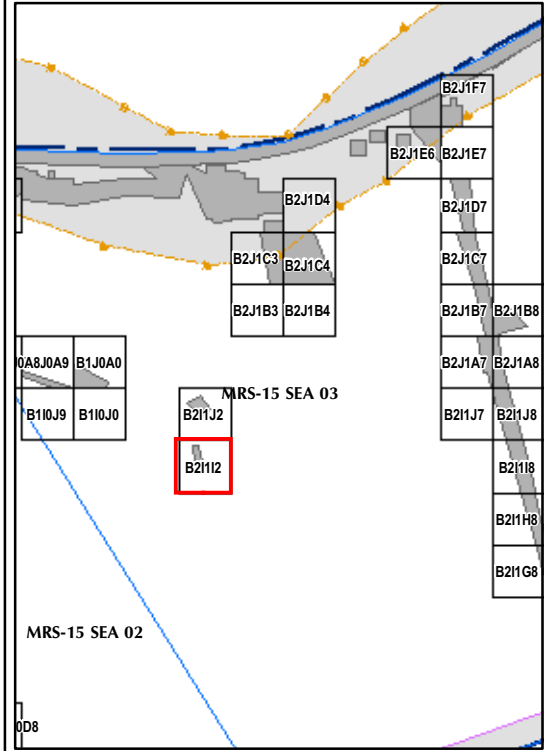
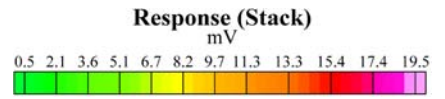
2120900
2120850
2120800



Legend

Grid B21112

- 6012 Target Location
- Seaside MRA Boundary
- Roadway Alignment
- SCA Polygons (Investigation Areas)
- Utility Corridor
- MRS Boundary



State Plane California IV, NAD 1983 (U.S. Survey Foot)

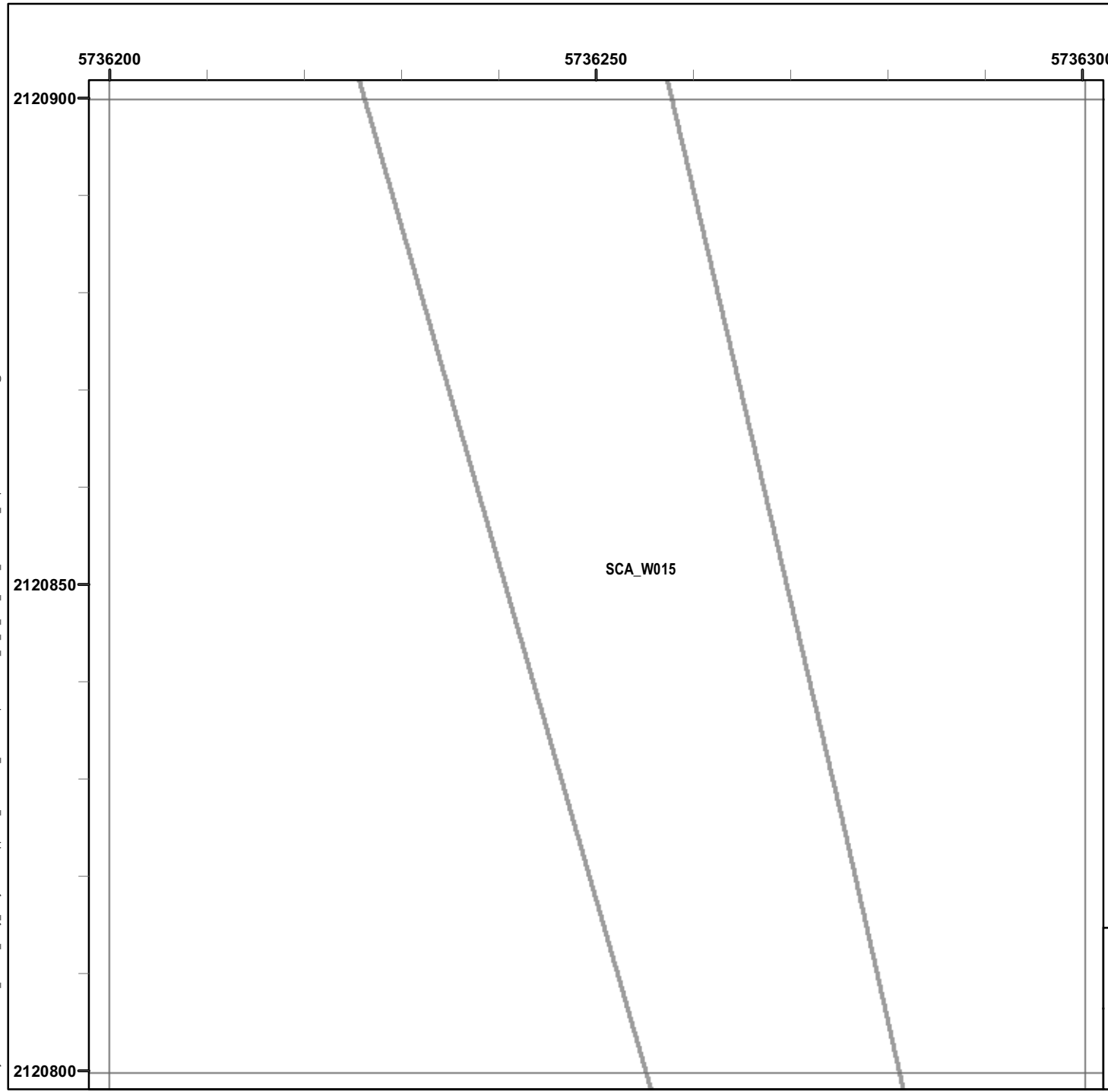


EM61 QC-2 Results
Outside the Roadway Alignment
and Utility Corridor

FORA ESCA RP
Monterey County, California

Map E2-485

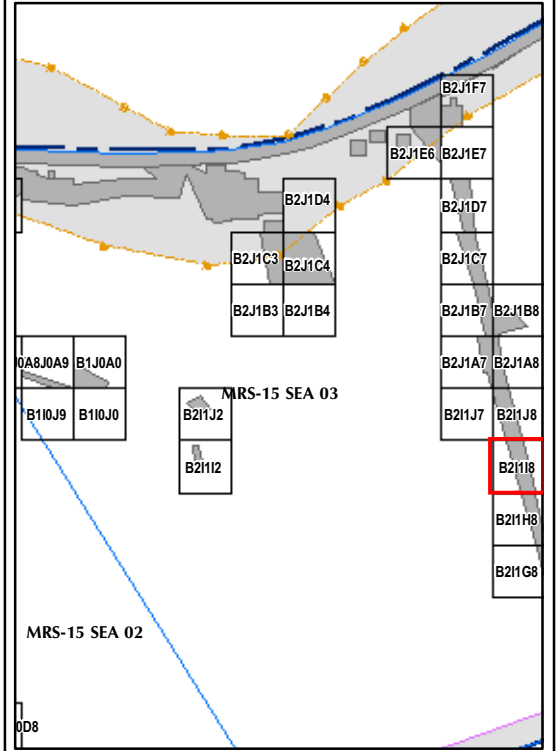
T:\Projects\Seaside\AAR_Outside_Rdwy_UTILITYCorridor\Appendix_EM61\QC2_Results\Mapbooks\2010_07_27_SEA_EIM81_QC2Results_MapBook14.mxd - 1/18/2011 @ 11:16:42 AM



Legend

Grid B21118

- 6012 Target Location
- Seaside MRA Boundary
- Roadway Alignment
- SCA Polygons (Investigation Areas)
- Utility Corridor
- MRS Boundary



State Plane California IV, NAD 1983 (U.S. Survey Foot)

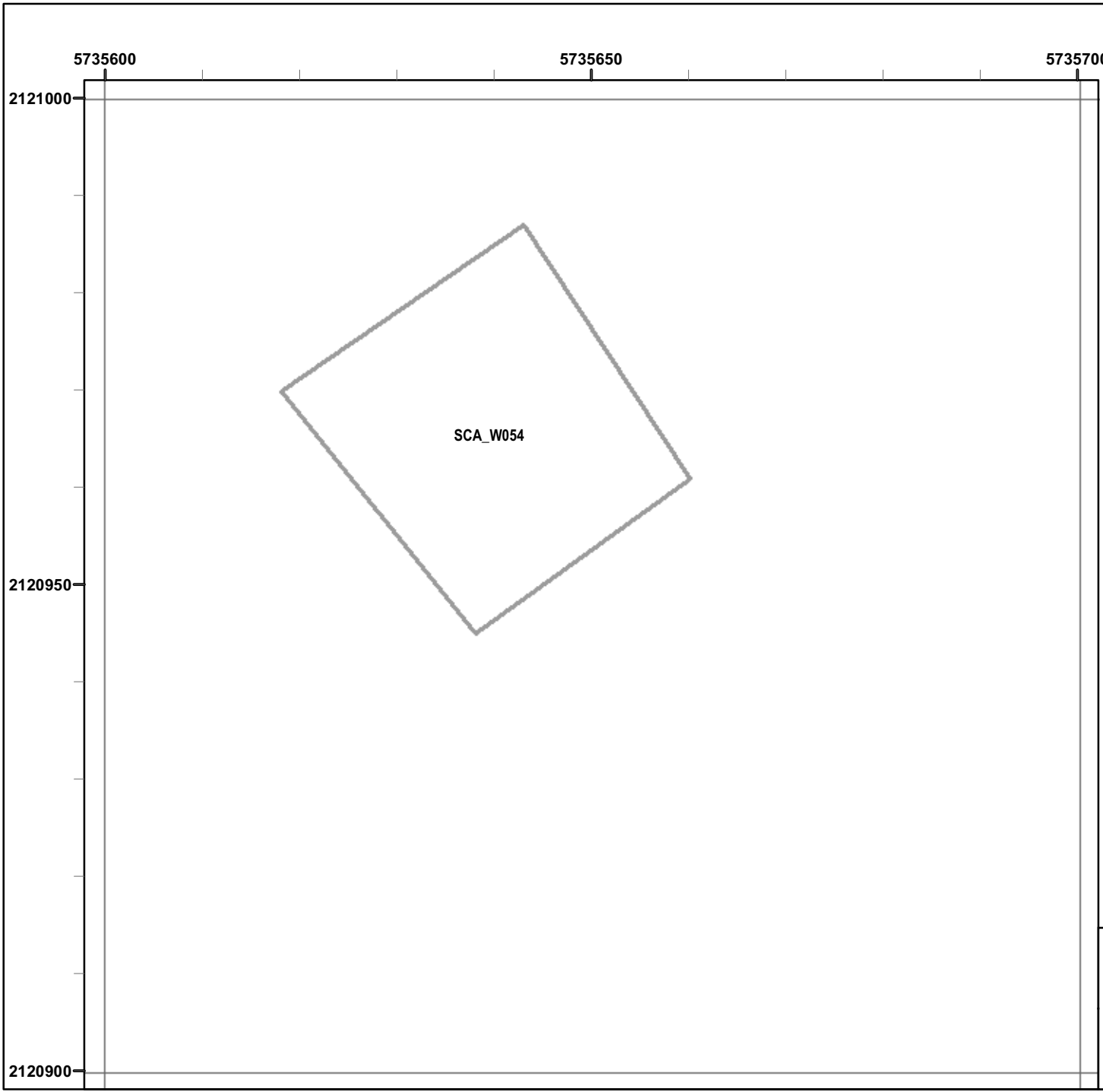


EM61 QC-2 Results
Outside the Roadway Alignment
and Utility Corridor

FORA ESCA RP
Monterey County, California

Map E2-486

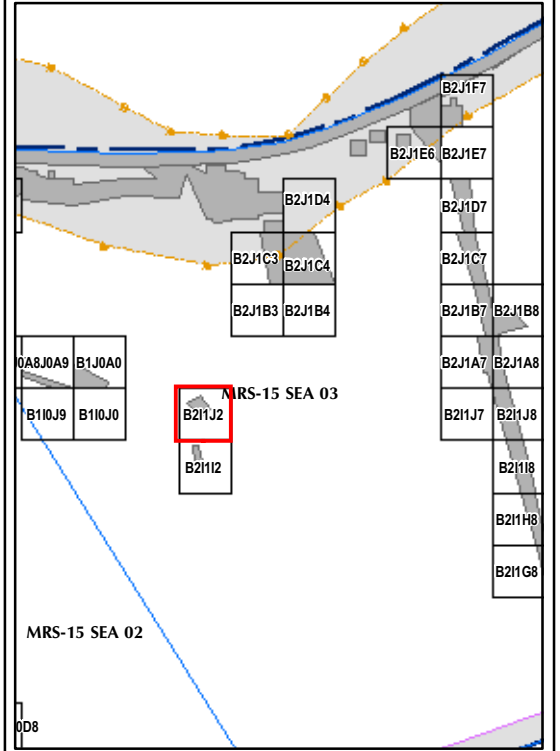
T:\Projects\Seaside\AAR_Outside_Rdwy_UTILITYCorridor\Appendix_EM61\QC2_Results\Mapbooks\2010_07_27_SEA_EIM61_QC2Results_MapBook14.mxd - 1/18/2011 @ 11:16:42 AM



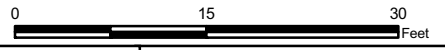
Legend

Grid B211J2

- 6012 Target Location
- Seaside MRA Boundary
- Roadway Alignment
- SCA Polygons (Investigation Areas)
- Utility Corridor
- MRS Boundary



State Plane California IV, NAD 1983 (U.S. Survey Foot)




EM61 QC-2 Results
Outside the Roadway Alignment
and Utility Corridor

FORA ESCA RP
Monterey County, California

Map E2-487

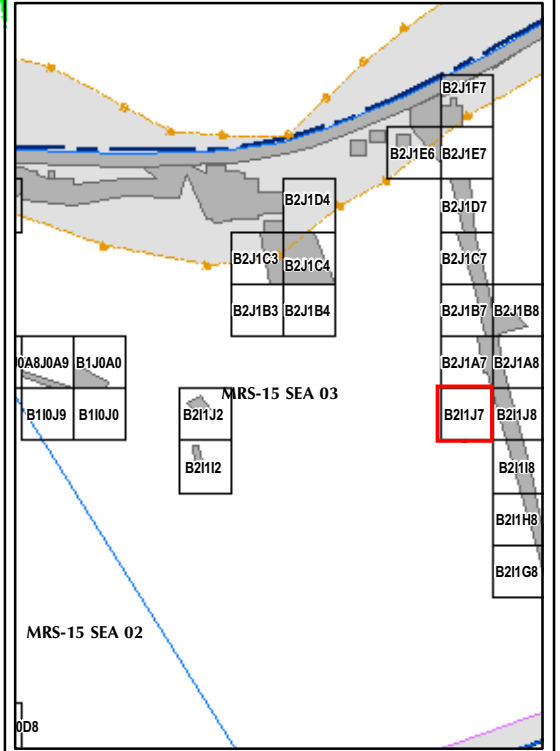
T:\Projects\Seaside\AAR_Outside_Rdwy_UTILITY\Corridor\Appendix_EM61\QC2_Results\Mapbooks\2010_07_27_SEA_EIM81_QC2Results_MapBook14.mxd - 1/18/2011 @ 11:16:42 AM



Legend

Grid B211J7

- 6012 Target Location
- Seaside MRA Boundary
- Roadway Alignment
- SCA Polygons (Investigation Areas)
- Utility Corridor
- MRS Boundary



State Plane California IV, NAD 1983 (U.S. Survey Foot)

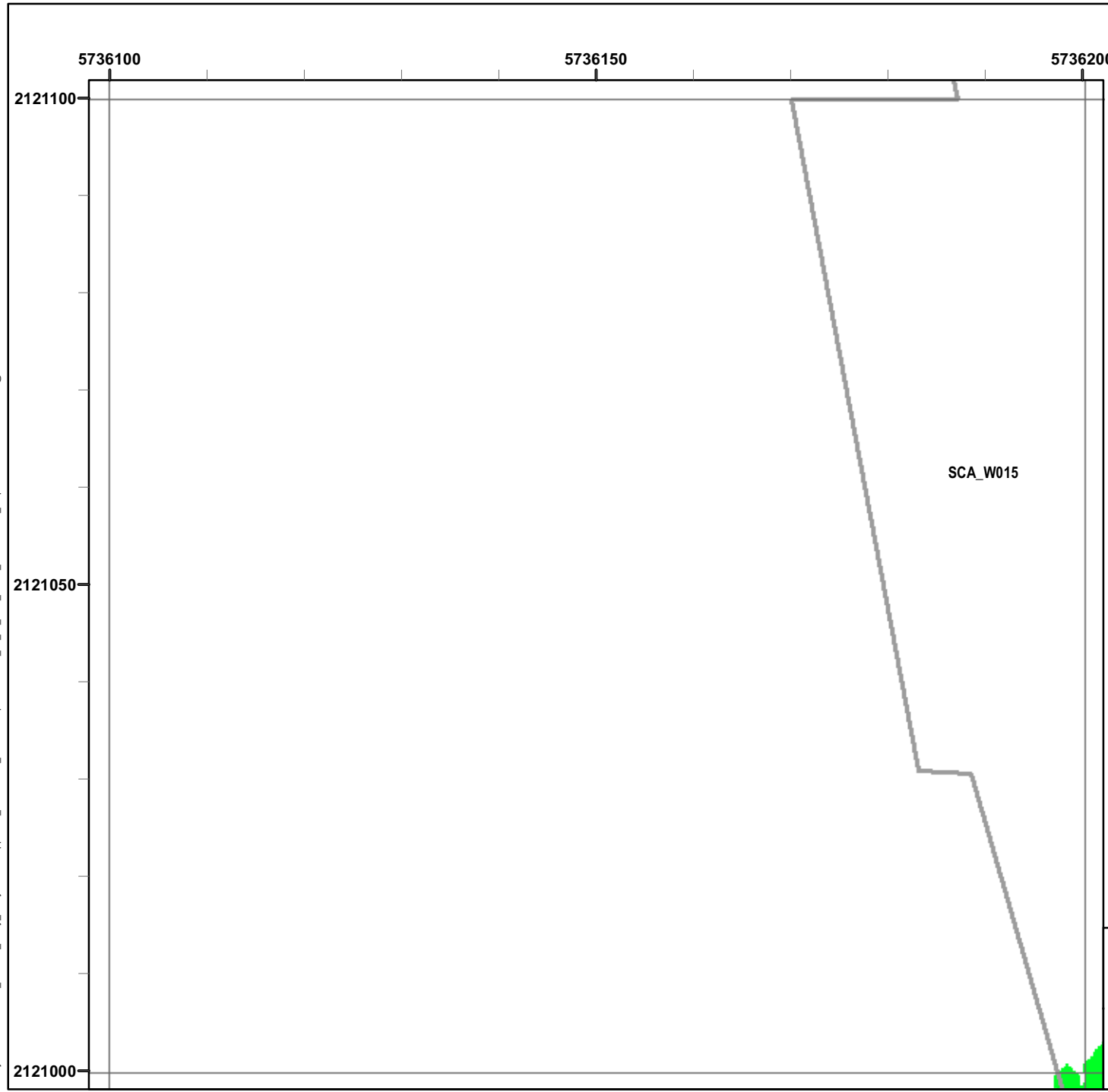


EM61 QC-2 Results
Outside the Roadway Alignment
and Utility Corridor

FORA ESCA RP
Monterey County, California

Map E2-488

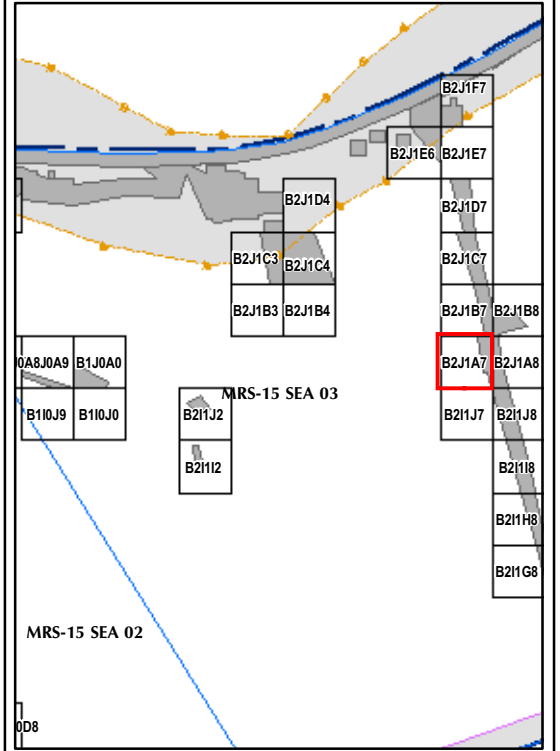
T:\Projects\Seaside\AAR_Outside_Rdwy_UTILITYCorridor\Appendix_EM61QC2_Results\Mapbooks\2010_07_27_SEA_EIM81_QC2Results_MapBook14.mxd - 1/18/2011 @ 11:16:42 AM



Legend

Grid B2J1A7

- 6012
+ Target Location
- Seaside MRA Boundary
- Roadway Alignment
- SCA Polygons (Investigation Areas)
- Utility Corridor
- MRS Boundary



State Plane California IV, NAD 1983 (U.S. Survey Foot)

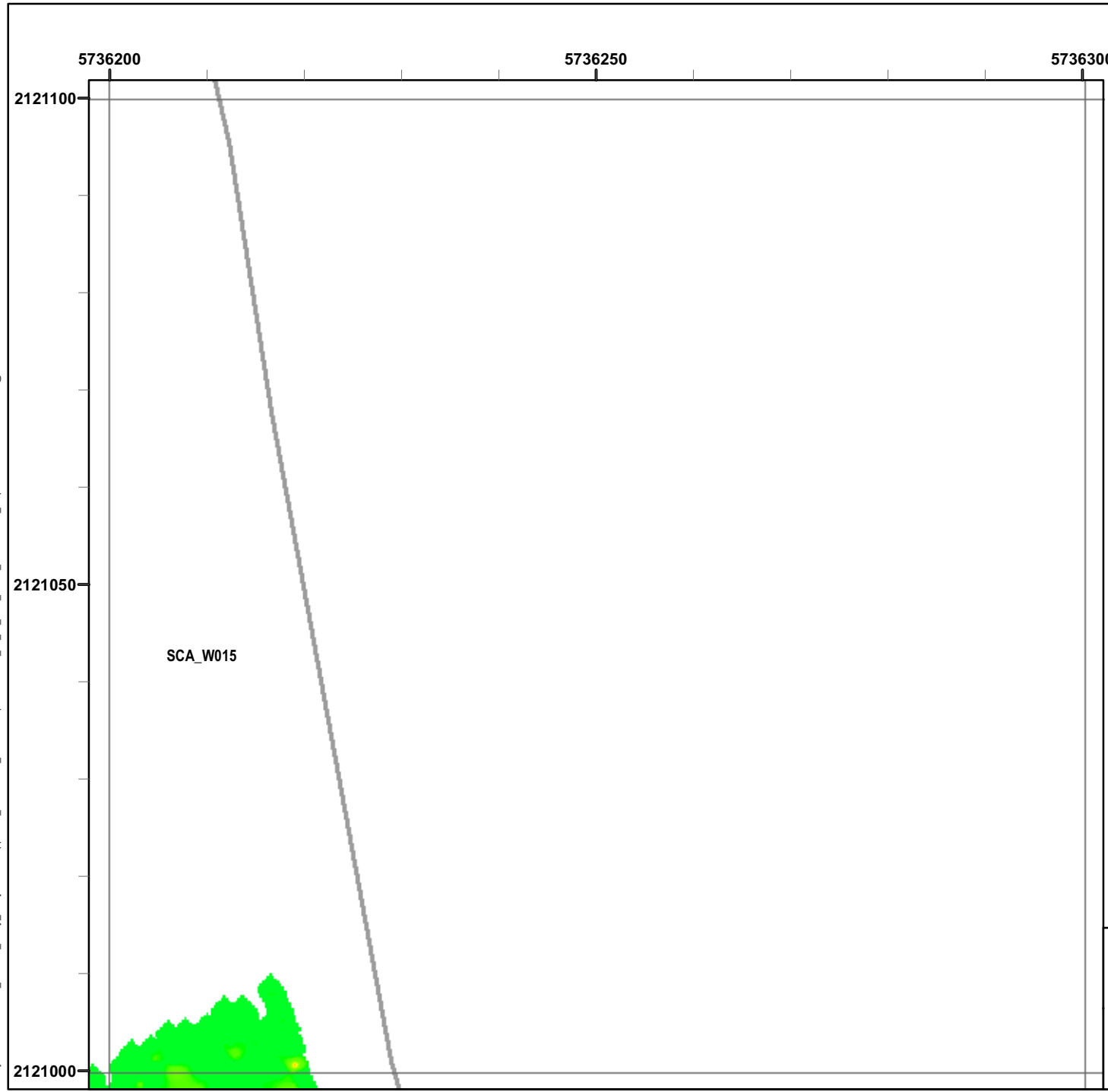


EM61 QC-2 Results
Outside the Roadway Alignment
and Utility Corridor

FORA ESCA RP
Monterey County, California

Map E2-490

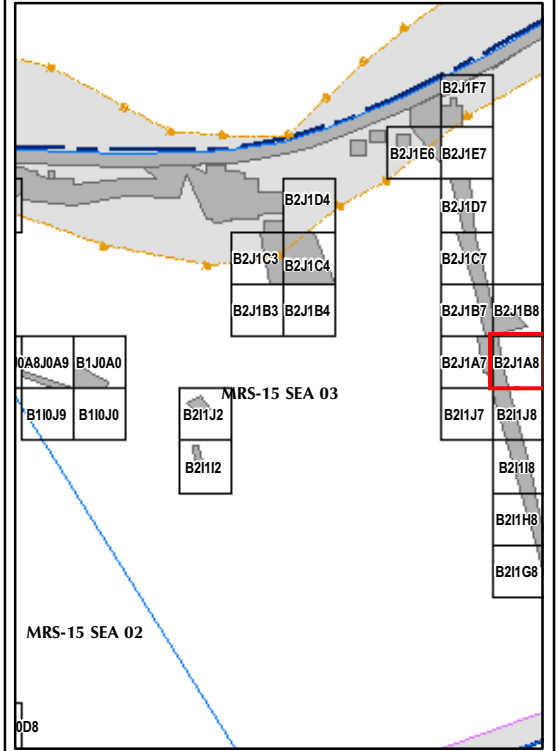
T:\Projects\Seaside\AAR_Outside_Rdwy_UTILITYCorridor\Appendix_EM61QC2_Results\Mapbooks\2010_07_27_SEA_EIM81_QC2Results_MapBook14.mxd - 1/18/2011 @ 11:16:42 AM



Legend

Grid B2J1A8

- 6012 Target Location
- Seaside MRA Boundary
- Roadway Alignment
- SCA Polygons (Investigation Areas)
- Utility Corridor
- MRS Boundary



State Plane California IV, NAD 1983 (U.S. Survey Foot)

0 15 30 Feet

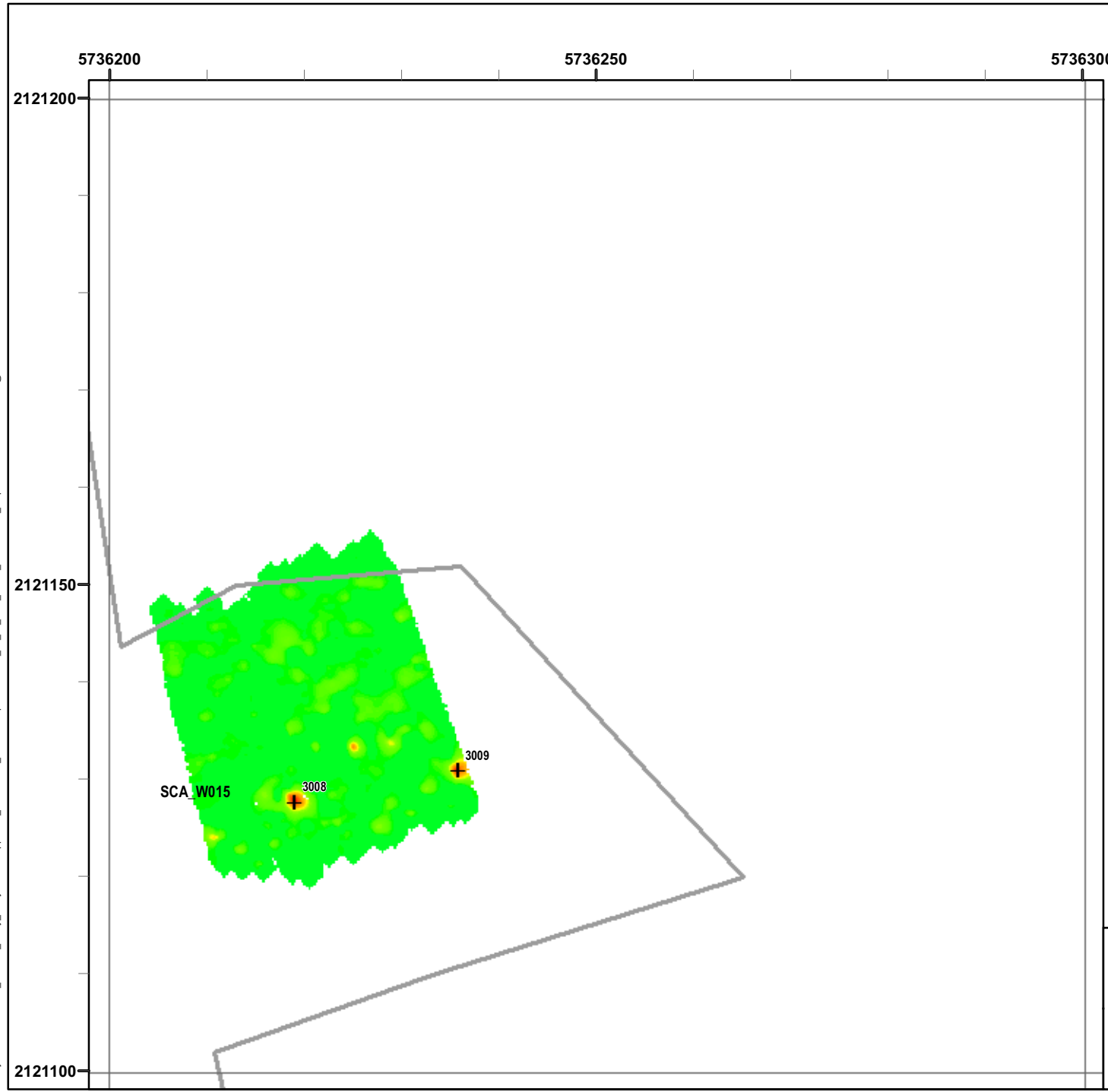


EM61 QC-2 Results
Outside the Roadway Alignment
and Utility Corridor

FORA ESCA RP
Monterey County, California

Map E2-491

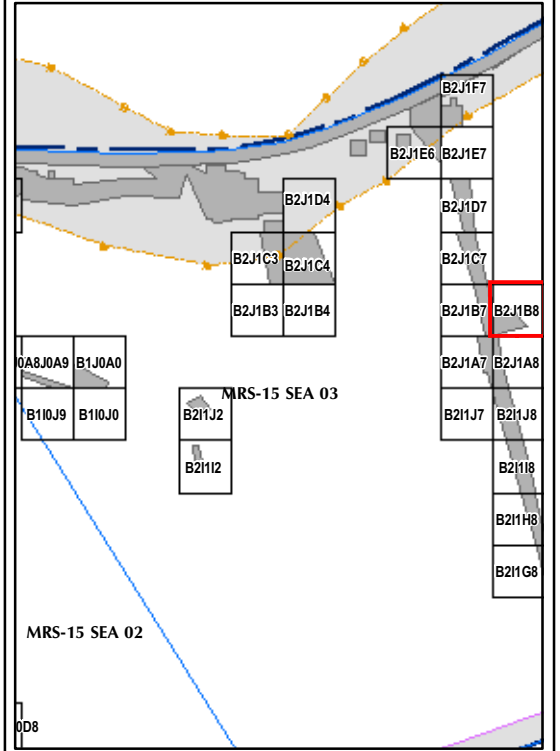
T:\Projects\Seaside\AAR_Outside_Rdwy_UTILITY\Corridor\Appendix_EM61QC2_Results\Mapbooks\2010_07_27_SEA_EIM81_QC2Results_MapBook14.mxd - 1/18/2011 @ 11:16:42 AM



Legend

Grid B2J1B8

- 6012 Target Location
- Seaside MRA Boundary
- Roadway Alignment
- SCA Polygons (Investigation Areas)
- Utility Corridor
- MRS Boundary



State Plane California IV, NAD 1983 (U.S. Survey Foot)

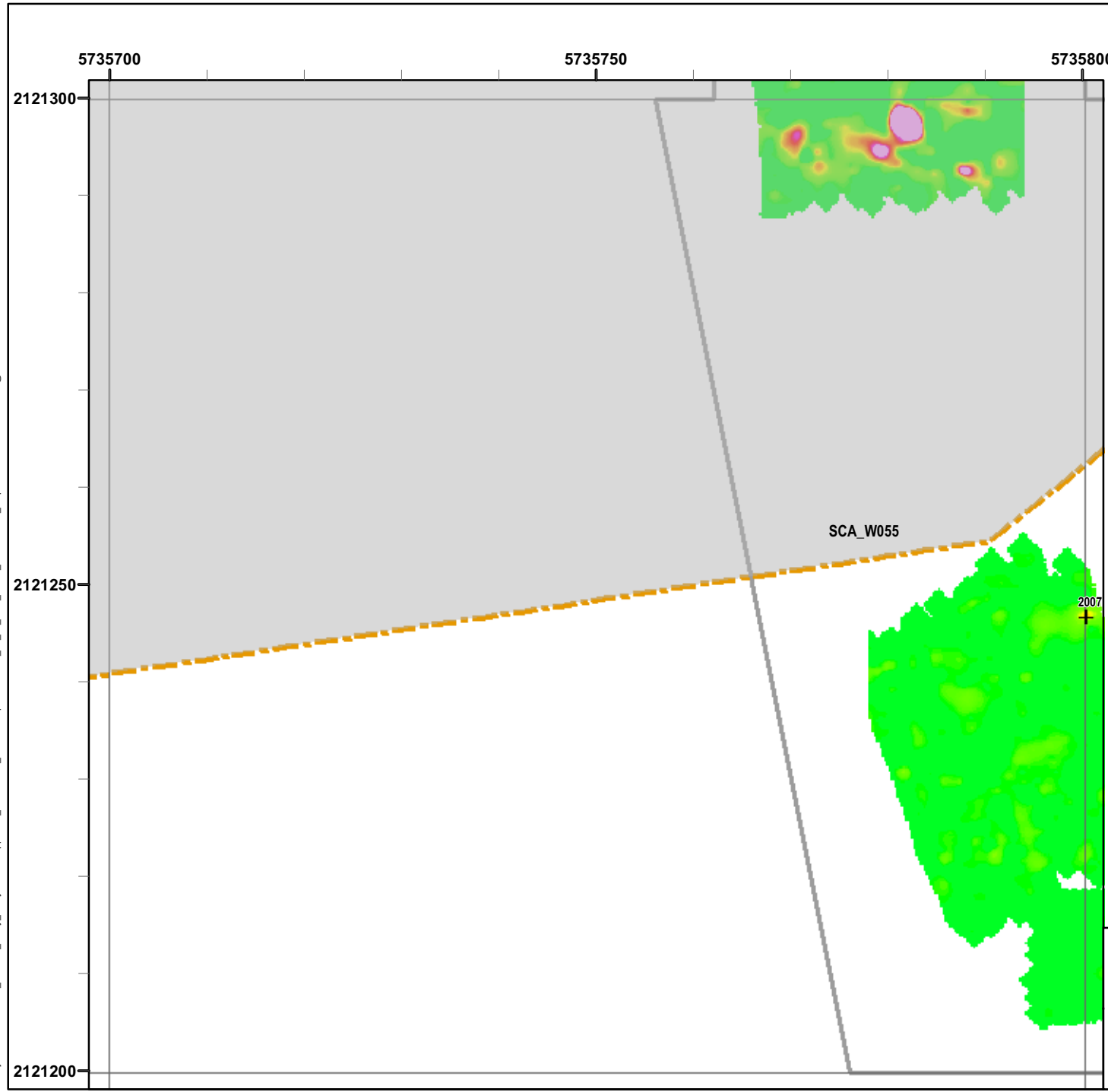


EM61 QC-2 Results
Outside the Roadway Alignment
and Utility Corridor

FORA ESCA RP
Monterey County, California


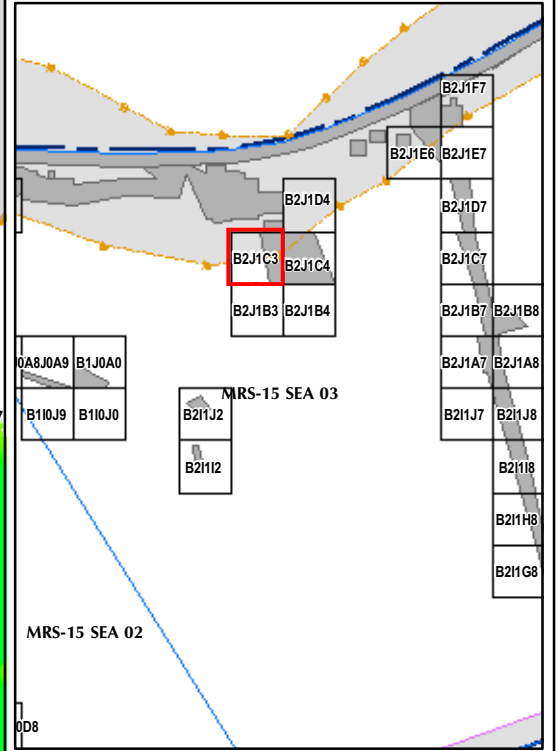
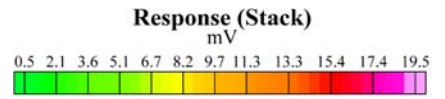
Map E2-495

T:\Projects\Seaside\AAR_Outside_Rdwy_UTILITYCorridor\Appendix_EM61QC2_Results\Mapbooks\2010_07_27_SEA_EIM61_QC2Results_MapBook14.mxd - 1/18/2011 @ 11:16:42 AM



Legend

- 6012 Target Location
- Seaside MRA Boundary
- Roadway Alignment
- SCA Polygons (Investigation Areas)
- Utility Corridor
- MRS Boundary

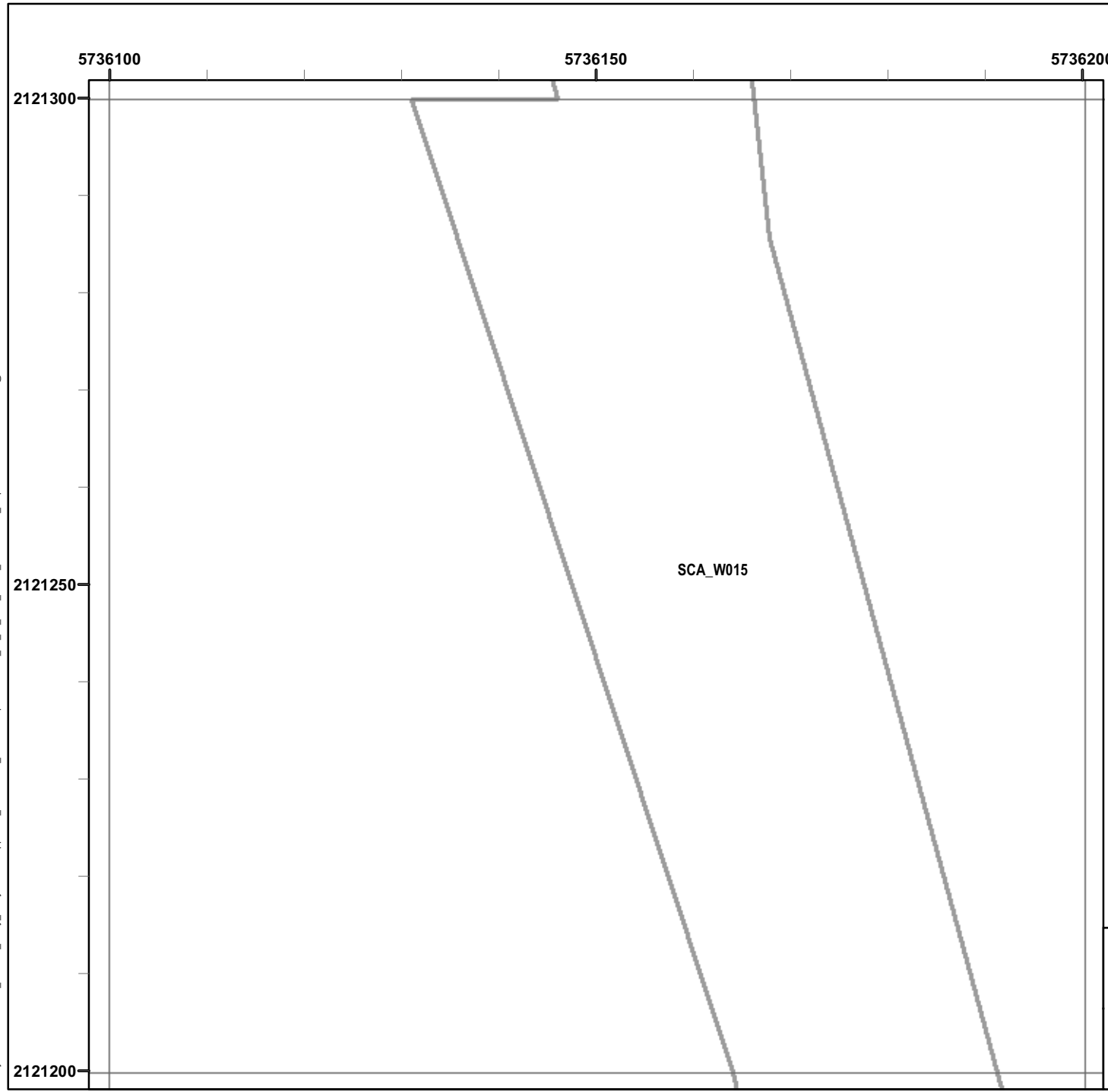


EM61 QC-2 Results
Outside the Roadway Alignment
and Utility Corridor

FORA ESCA RP
Monterey County, California

Map E2-496

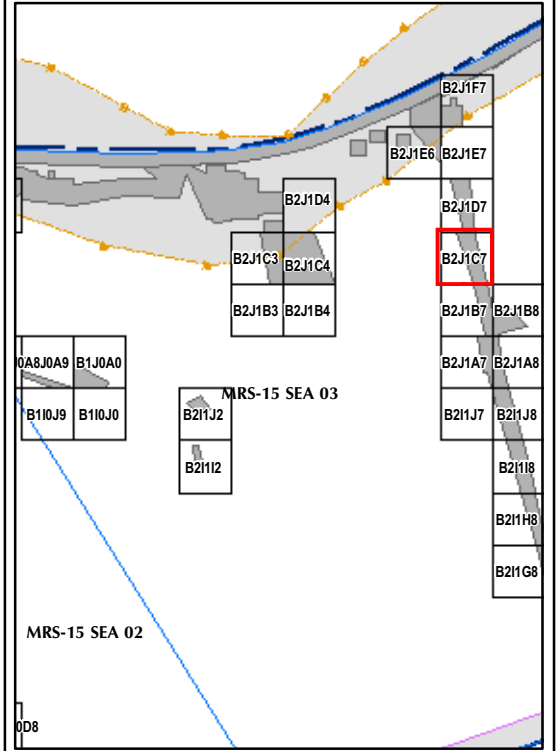
T:\Projects\Seaside\AAR_Outside_Rdwy_UTILITYCorridor\Appendix_EM61QC2_Results\Mapbooks\2010_07_27_SEA_EIM81_OC2Results_MapBook14.mxd - 1/18/2011 @ 11:16:42 AM



Legend

Grid B2J1C7

- 6012 Target Location
- Seaside MRA Boundary
- Roadway Alignment
- SCA Polygons (Investigation Areas)
- Utility Corridor
- MRS Boundary



State Plane California IV, NAD 1983 (U.S. Survey Foot)

0 15 30 Feet



EM61 QC-2 Results
Outside the Roadway Alignment
and Utility Corridor

FORA ESCA RP
Monterey County, California

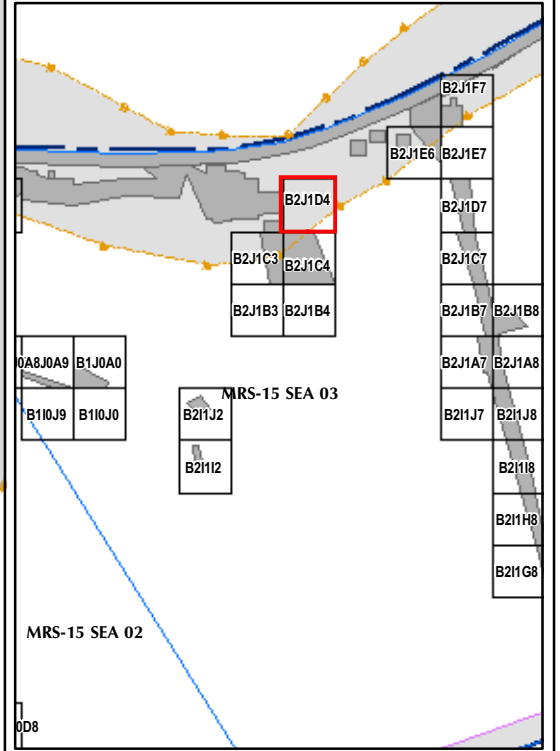
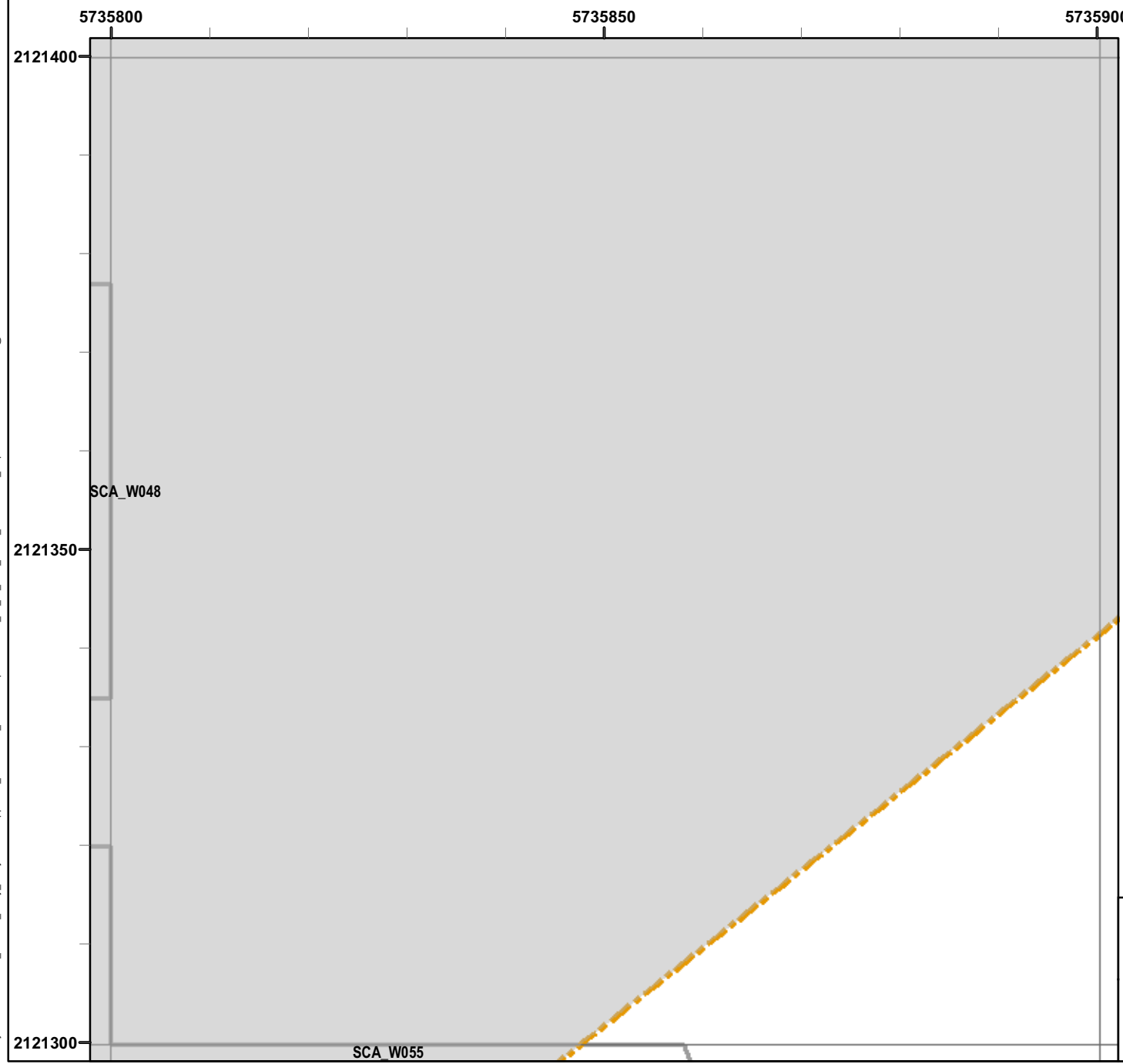
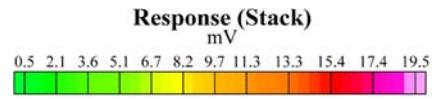
Map E2-498

T:\Projects\Seaside\AAR_Outside_Roadway_UTILITYCorridor\Appendix_EM61QC2_Results\Mapbooks\2010_07_27_SEA_EIM61_QC2Results_MapBook14.mxd - 1/18/2011 @ 11:16:42 AM

Legend

Grid B2J1D4

- 6012 Target Location
- Seaside MRA Boundary
- Roadway Alignment
- SCA Polygons (Investigation Areas)
- Utility Corridor
- MRS Boundary



State Plane California IV, NAD 1983 (U.S. Survey Foot)

0 15 30
Feet

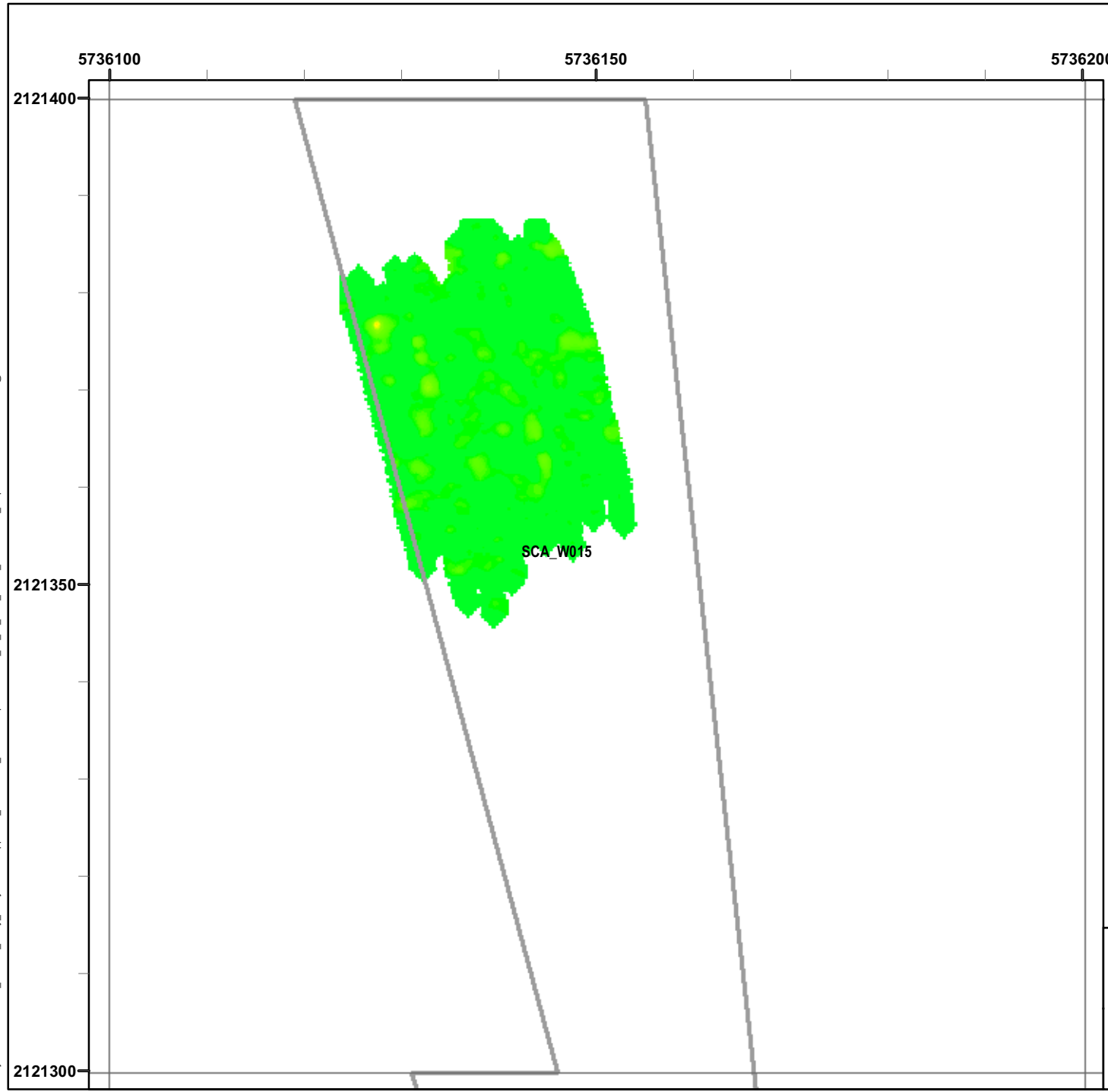


EM61 QC-2 Results
Outside the Roadway Alignment
and Utility Corridor

FORA ESCA RP
Monterey County, California

Map E2-499

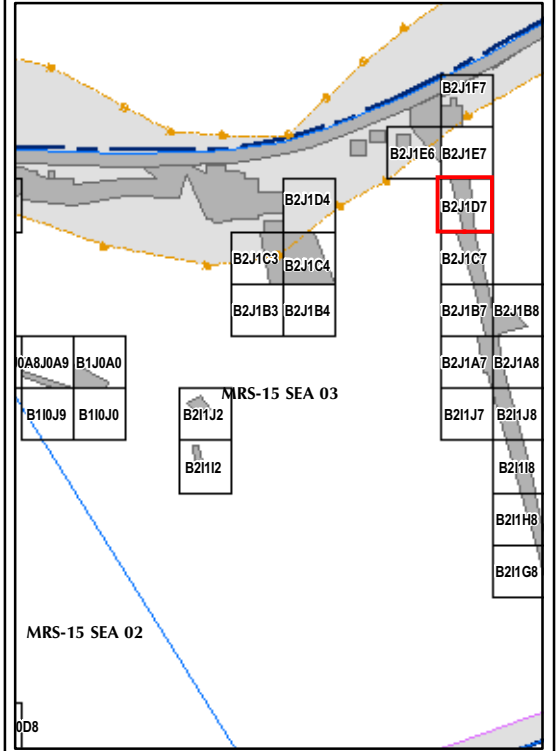
T:\Projects\Seaside\AAR_Outside_Rdwy_UTILITYCorridor\Appendix_EM61QC2_Results\Mapbooks\2010_07_27_SEA_EIM81_QC2Results_MapBook14.mxd - 1/18/2011 @ 11:16:42 AM



Legend

Grid B2J1D7

- 6012 Target Location
- Seaside MRA Boundary
- Roadway Alignment
- SCA Polygons (Investigation Areas)
- Utility Corridor
- MRS Boundary




State Plane California IV, NAD 1983 (U.S. Survey Foot)

EM61 QC-2 Results
Outside the Roadway Alignment
and Utility Corridor

FORA ESCA RP
Monterey County, California

Map E2-500

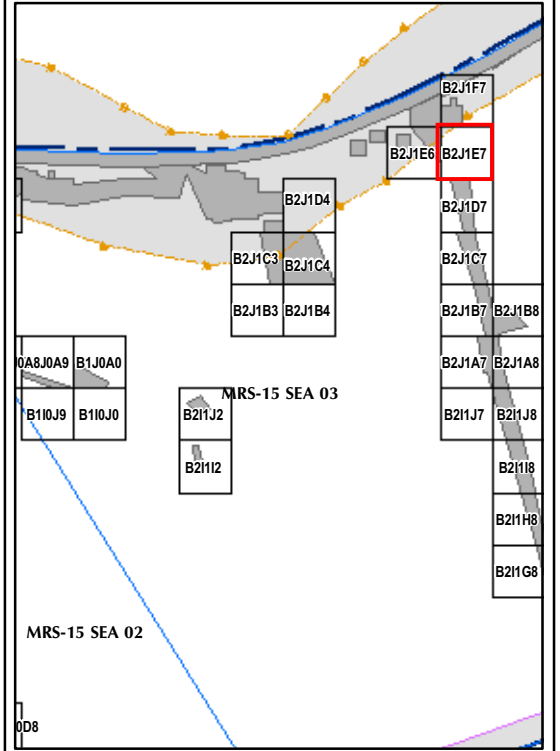
T:\Projects\Seaside\AAR_Outside_Rdwy_UTILITYCorridor\Appendix_EM61\QC2_Results\Mapbooks\2010_07_27_SEA_EIM81_QC2Results_MapBook14.mxd - 1/18/2011 @ 11:16:42 AM



Legend

Grid B2J1E7

- 6012 Target Location
- Seaside MRA Boundary
- Roadway Alignment
- SCA Polygons (Investigation Areas)
- Utility Corridor
- MRS Boundary



State Plane California IV, NAD 1983 (U.S. Survey Foot)

0 15 30 Feet

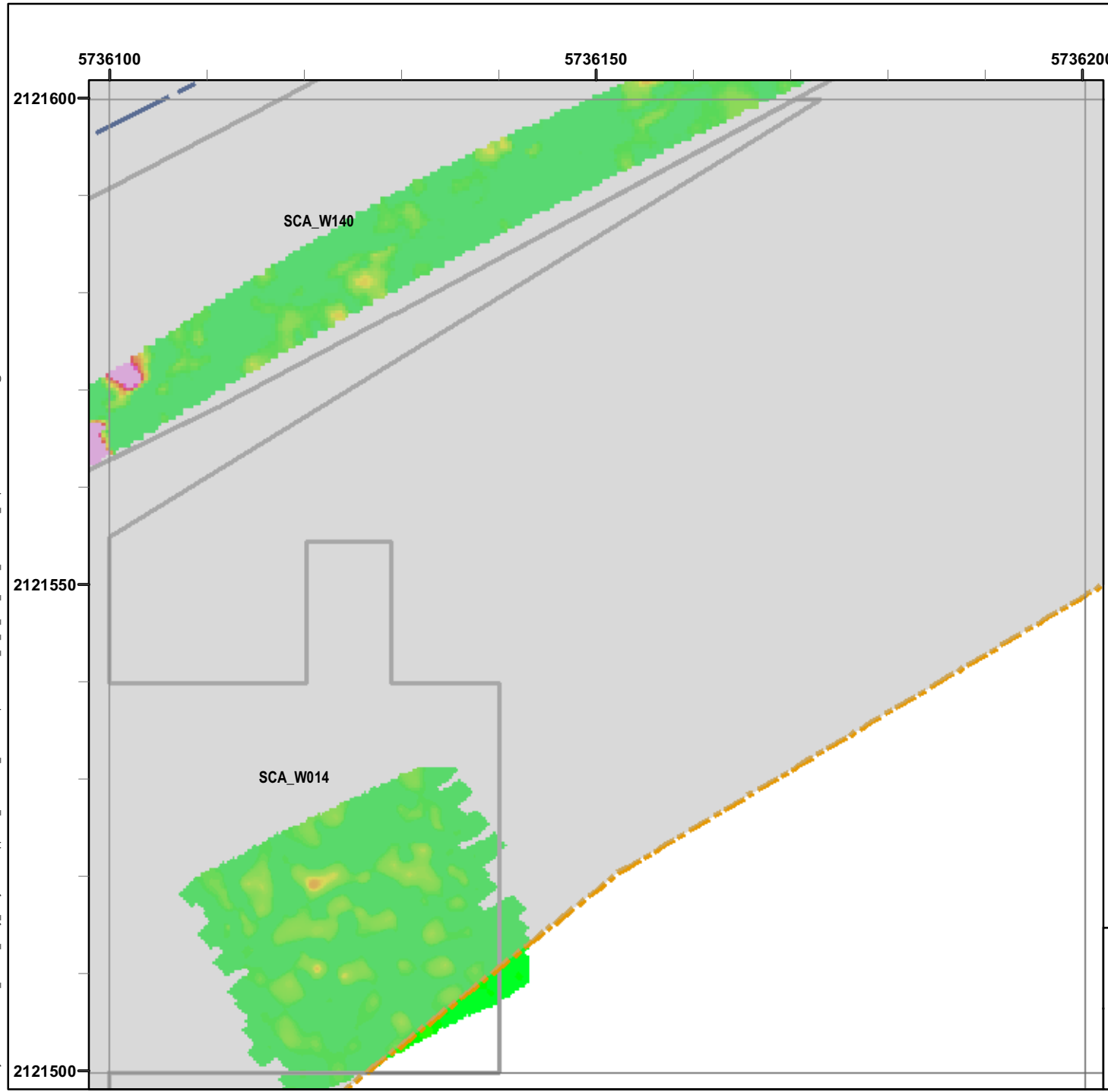


EM61 QC-2 Results
Outside the Roadway Alignment
and Utility Corridor

FORA ESCA RP
Monterey County, California

Map E2-502

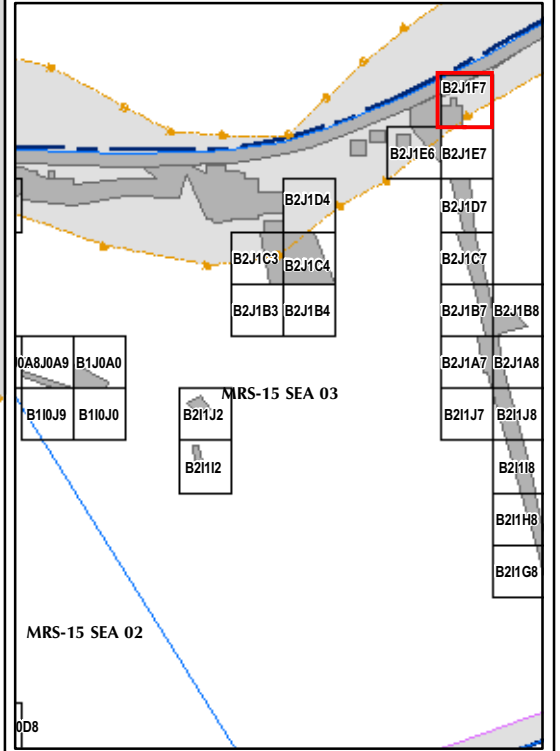
T:\Projects\Seaside\AAR_Outside_Rdwy_UTILITYCorridor\Appendix_EM61QC2_Results\Mapbooks\2010_07_27_SEA_EIM61_QC2Results_MapBook14.mxd - 1/18/2011 @ 11:16:42 AM



Legend

Grid B2J1F7

- 6012 Target Location
- Seaside MRA Boundary
- Roadway Alignment
- SCA Polygons (Investigation Areas)
- Utility Corridor
- MRS Boundary



State Plane California IV, NAD 1983 (U.S. Survey Foot)

0 15 30 Feet

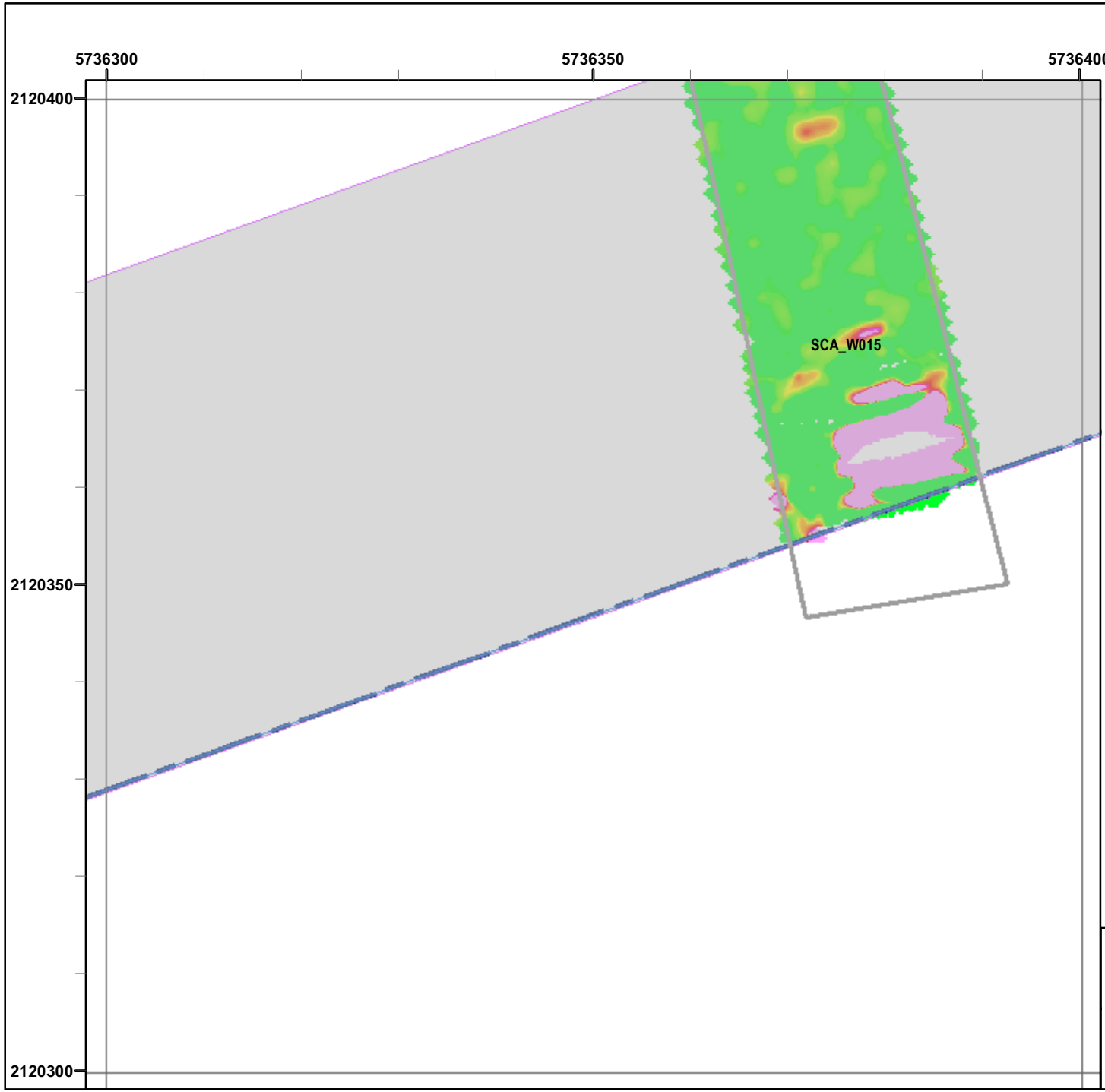


EM61 QC-2 Results
Outside the Roadway Alignment
and Utility Corridor

FORA ESCA RP
Monterey County, California

Map E2-503

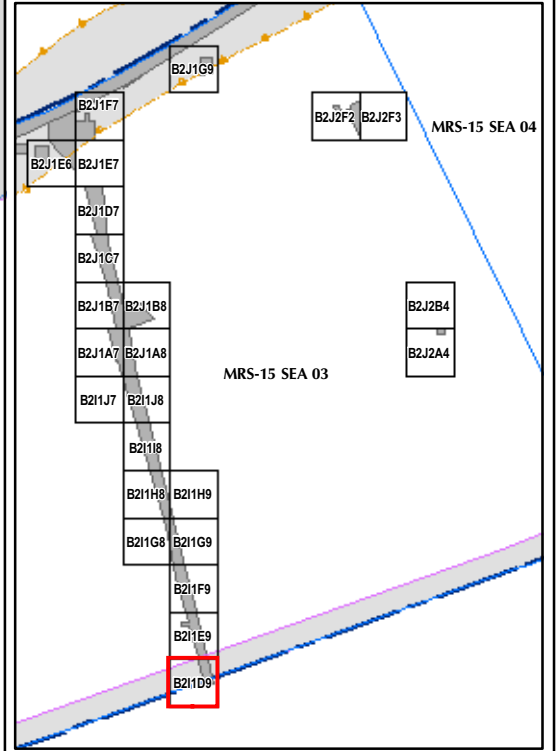
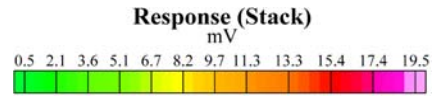
T:\Projects\Seaside\AAR_Outside_Rdwy_UTILITYCorridor\Appendix_EM61QC2_Results\Mapbook15.mxd - 1/18/2011 @ 11:29:45 AM



Legend

Grid B211D9

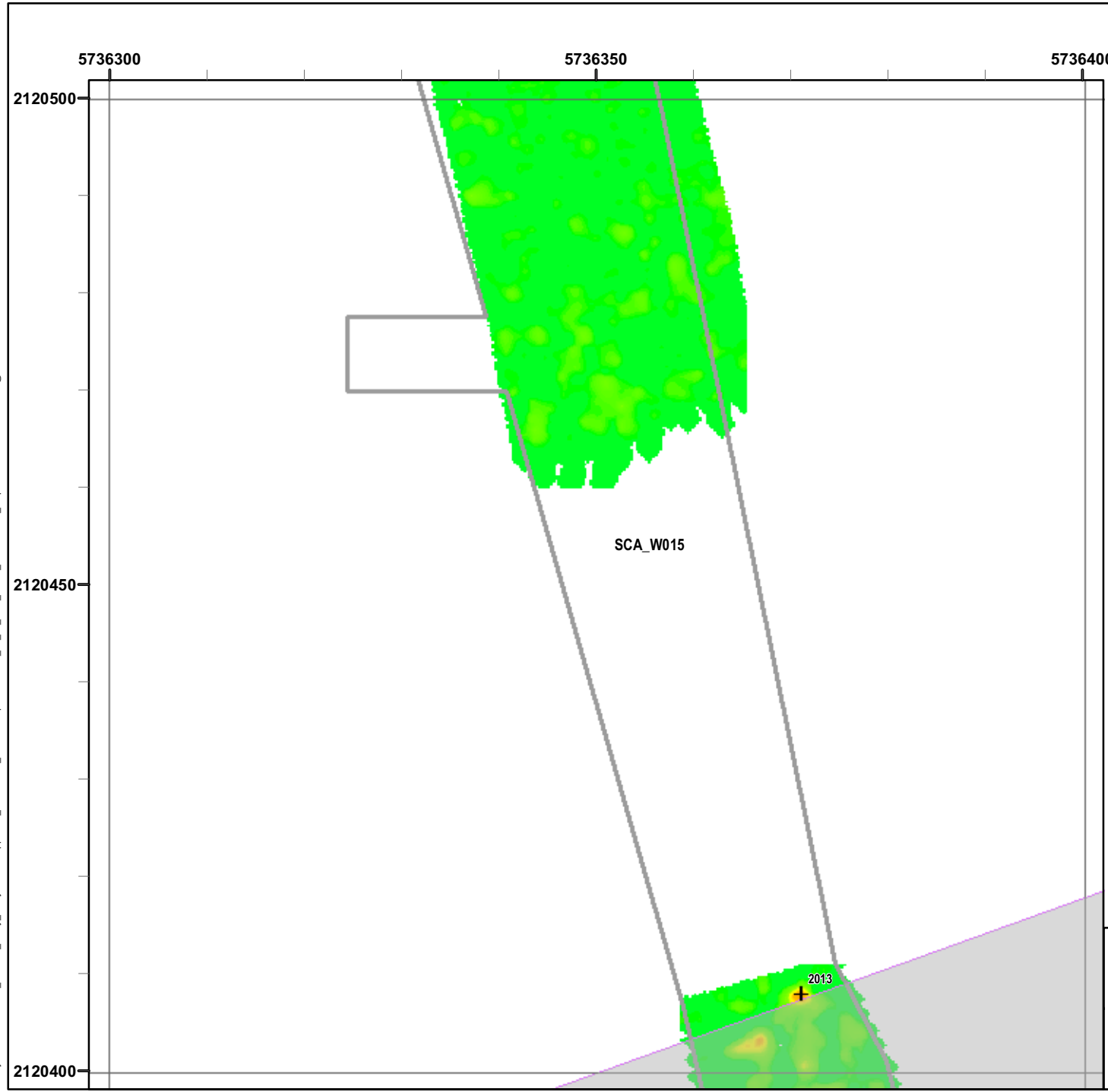
- 6012 Target Location
- Seaside MRA Boundary
- Roadway Alignment
- SCA Polygons (Investigation Areas)
- Utility Corridor
- MRS Boundary



State Plane California IV, NAD 1983 (U.S. Survey Foot)

 	<p>EM61 QC-2 Results Outside the Roadway Alignment and Utility Corridor</p> <p>FORA ESCA RP Monterey County, California</p>
	<p>Map E2-504</p>

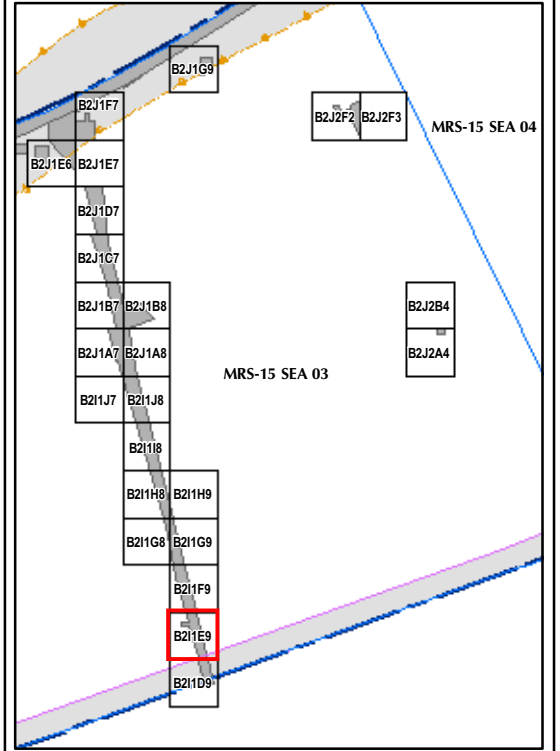
T:\Projects\Seaside\AAR_Outside_Rdwy_UTILITY\Corridor\Appendix_EM61\QC2_Results\Mapbooks\2010_07_27_SEA_EIM81_QC2Results_MapBook15.mxd - 1/18/2011 @ 11:29:45 AM



Legend

Grid B21E9

- 6012 Target Location
 - Seaside MRA Boundary
 - Roadway Alignment
 - SCA Polygons (Investigation Areas)
 - Utility Corridor
 - MRS Boundary
- Response (Stack)**
mV
- | | | | | | | | | | | | |
|-----|-----|-----|-----|-----|-----|-----|------|------|------|------|------|
| 0.5 | 2.1 | 3.6 | 5.1 | 6.7 | 8.2 | 9.7 | 11.3 | 13.3 | 15.4 | 17.4 | 19.5 |
|-----|-----|-----|-----|-----|-----|-----|------|------|------|------|------|




State Plane California IV, NAD 1983 (U.S. Survey Foot)

0 15 30
Feet

 	<p>EM61 QC-2 Results Outside the Roadway Alignment and Utility Corridor</p> <p>FORA ESCA RP Monterey County, California</p>
	<p>Map E2-505</p>

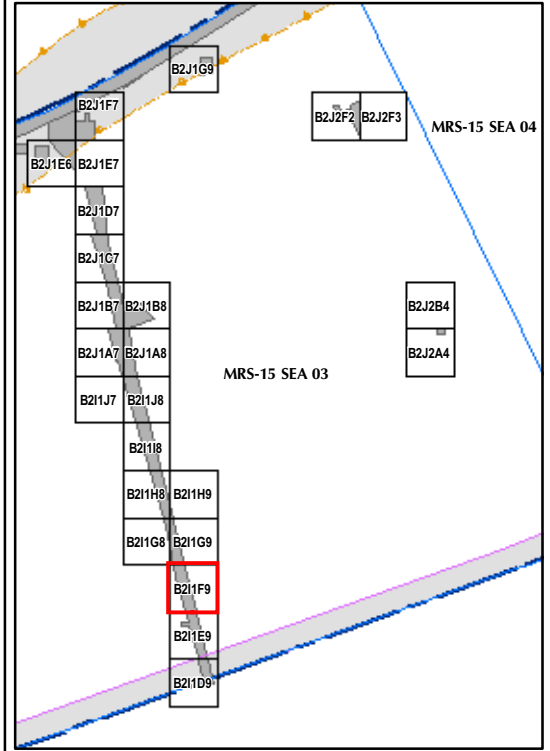
T:\Projects\Seaside\AAR_Outside_Roadway_UTILITYCorridor\Appendix_EM61QC2_Results\Mapbooks\2010_07_27_SEA_EIM81_QC2Results_MapBook15.mxd - 1/18/2011 @ 11:29:45 AM



Legend

Grid B211F9

- 6012 Target Location
 - Seaside MRA Boundary
 - Roadway Alignment
 - SCA Polygons (Investigation Areas)
 - Utility Corridor
 - MRS Boundary
- Response (Stack)**
mV
- | | | | | | | | | | | | |
|-----|-----|-----|-----|-----|-----|-----|------|------|------|------|------|
| 0.5 | 2.1 | 3.6 | 5.1 | 6.7 | 8.2 | 9.7 | 11.3 | 13.3 | 15.4 | 17.4 | 19.5 |
|-----|-----|-----|-----|-----|-----|-----|------|------|------|------|------|



State Plane California IV, NAD 1983 (U.S. Survey Foot)

0 15 30 Feet

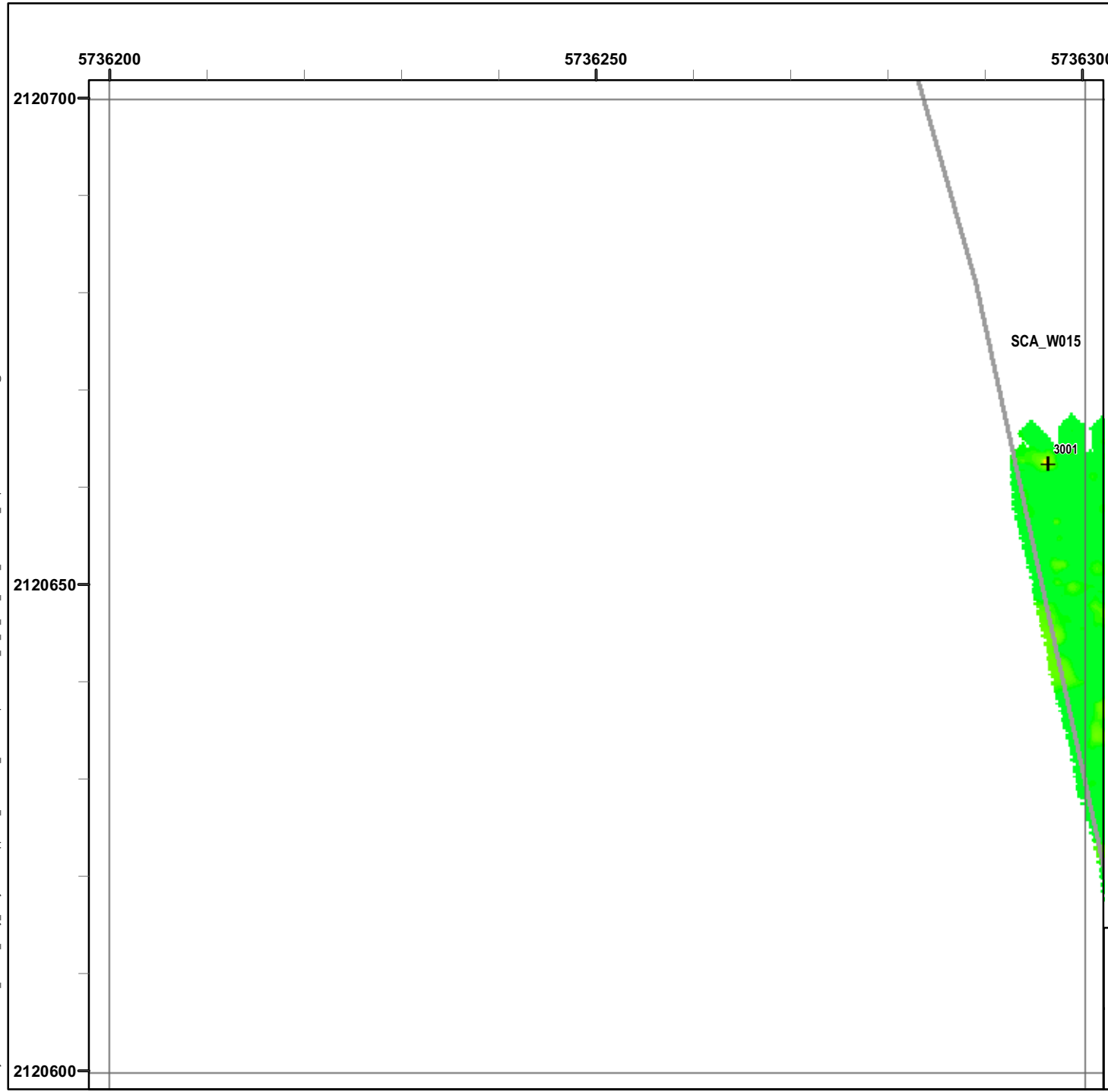


EM61 QC-2 Results
Outside the Roadway Alignment
and Utility Corridor

FORA ESCA RP
Monterey County, California

Map E2-506


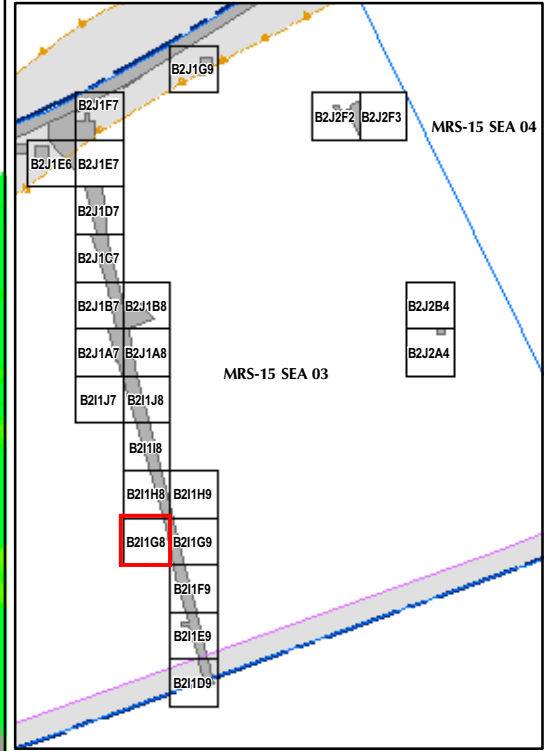
T:\Projects\Seaside\AAR_Outside_Rdwy_UTILITYCorridor\Appendix_EM61\QC2_Results\Mapbooks\2010_07_27_SEA_EIM81_QC2Results_MapBook15.mxd - 1/18/2011 @ 11:29:45 AM



Legend

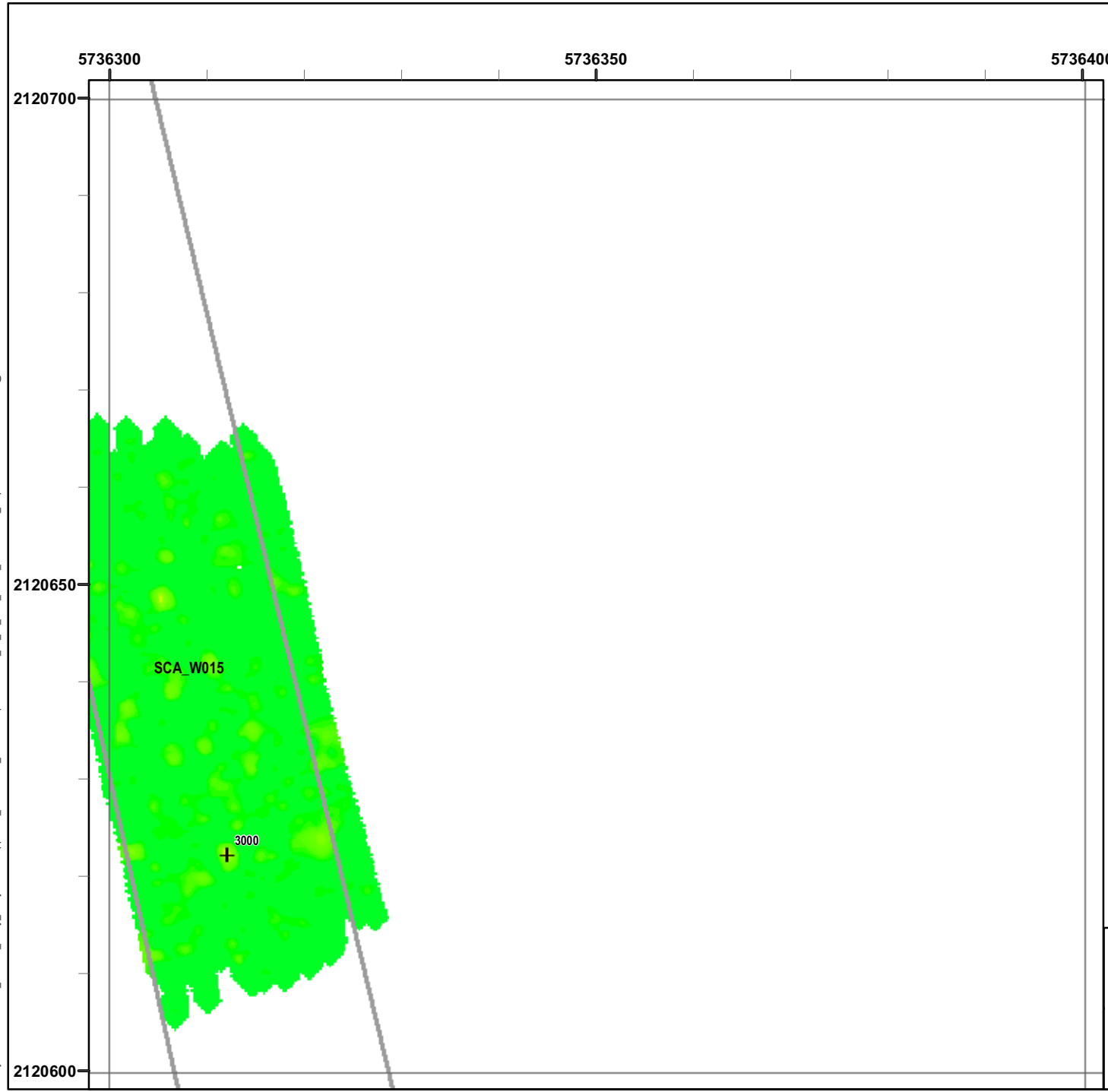
Grid B21G8

- 6012 Target Location
- Seaside MRA Boundary
- Roadway Alignment
- SCA Polygons (Investigation Areas)
- Utility Corridor
- MRS Boundary



 	<p>EM61 QC-2 Results Outside the Roadway Alignment and Utility Corridor</p> <p>FORA ESCA RP Monterey County, California</p>
	<p>Map E2-507</p>

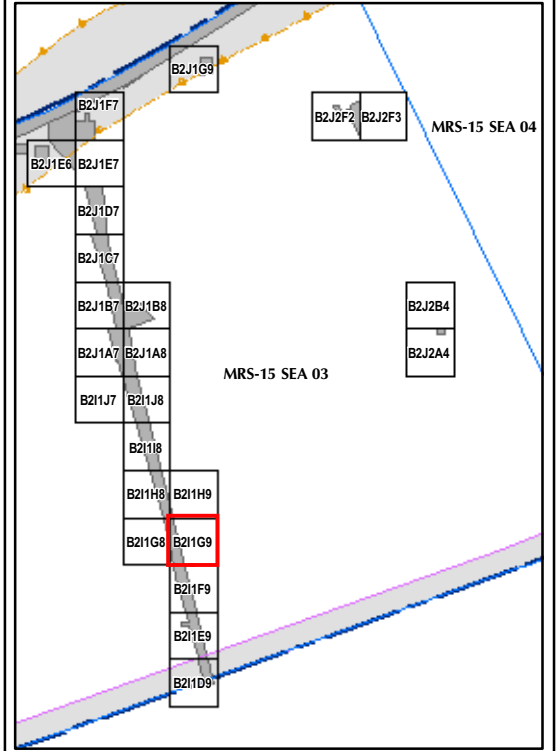
T:\Projects\Seaside\AAR_Outside_Roadway_UTILITYCorridor\Appendix_EM61QC2_Results\Mapbooks\2010_07_27_SEA_EIM81_QC2Results_MapBook15.mxd - 1/18/2011 @ 11:29:45 AM



Legend

Grid B21G9

- 6012 Target Location
- Seaside MRA Boundary
- Roadway Alignment
- SCA Polygons (Investigation Areas)
- Utility Corridor
- MRS Boundary



State Plane California IV, NAD 1983 (U.S. Survey Foot)

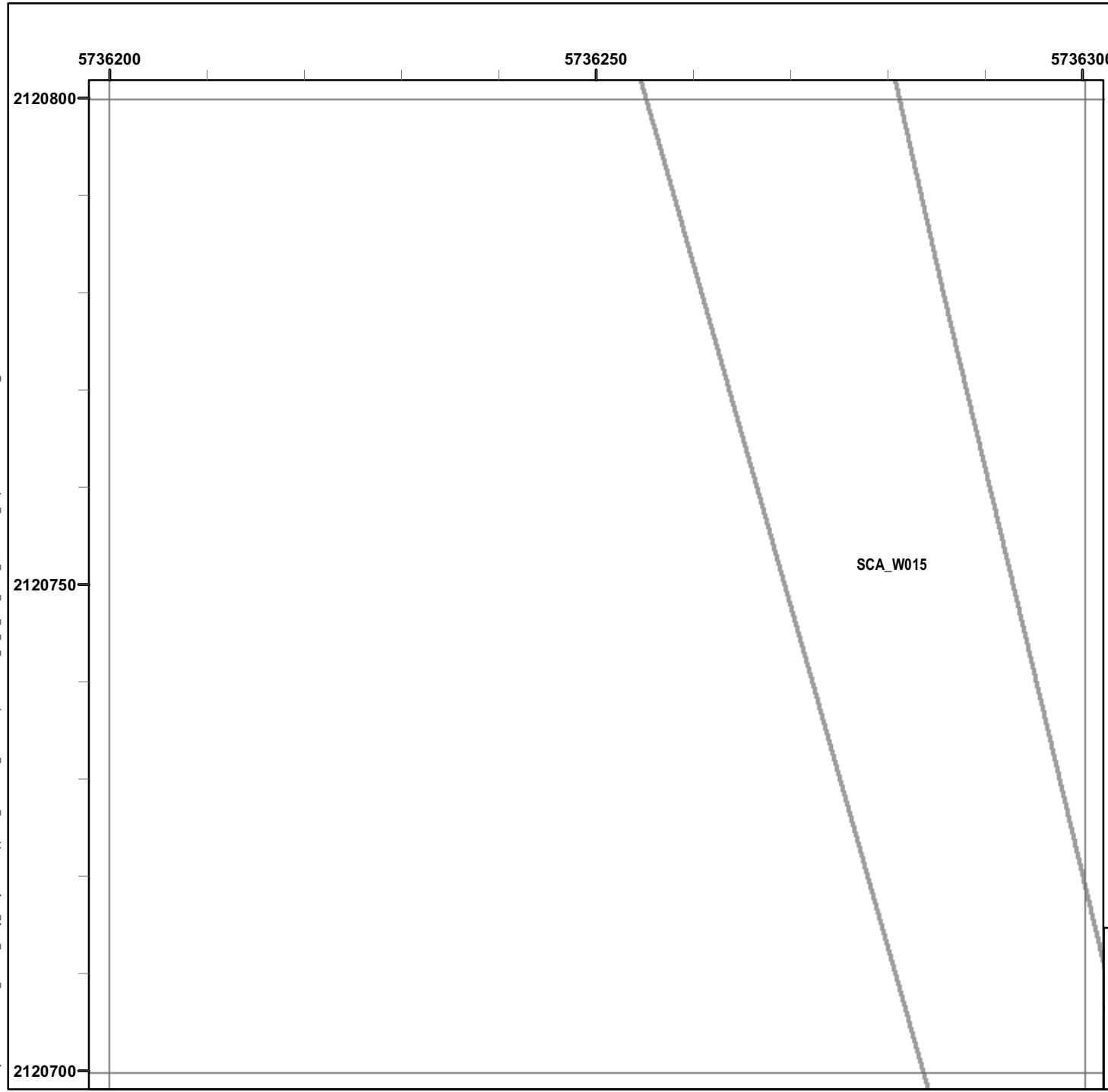


EM61 QC-2 Results
Outside the Roadway Alignment
and Utility Corridor

FORA ESCA RP
 Monterey County, California

Map E2-508

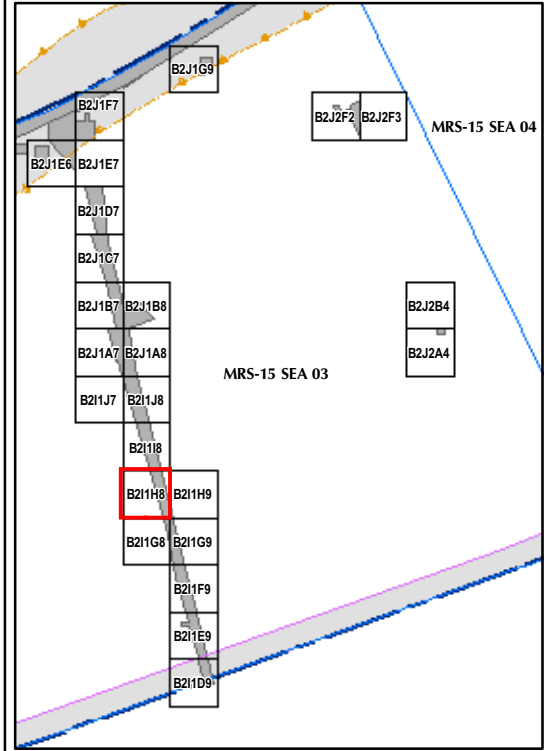
T:\Projects\Seaside\AAR_Outside_Rdwy_UTILITY\Corridor\Appendix_EM61\QC2_Results\Mapbooks\2010_07_27_SEA_EIM81_QC2Results_MapBook15.mxd - 1/18/2011 @ 11:29:45 AM



Legend

Grid B21H8

- 6012 Target Location
- Seaside MRA Boundary
- Roadway Alignment
- SCA Polygons (Investigation Areas)
- Utility Corridor
- MRS Boundary



State Plane California IV, NAD 1983 (U.S. Survey Foot)



EM61 QC-2 Results
Outside the Roadway Alignment
and Utility Corridor

FORA ESCA RP
Monterey County, California

Map E2-509

T:\Projects\Seaside\AAR_Outside_Rdwy_UTILITYCorridor\Appendix_EM61\QC2_Results\Mapbooks\2010_07_27_SEA_EIM81_QC2Results_MapBook15.mxd - 1/18/2011 @ 11:29:45 AM

5736300

5736350

5736400

2120800







2120750

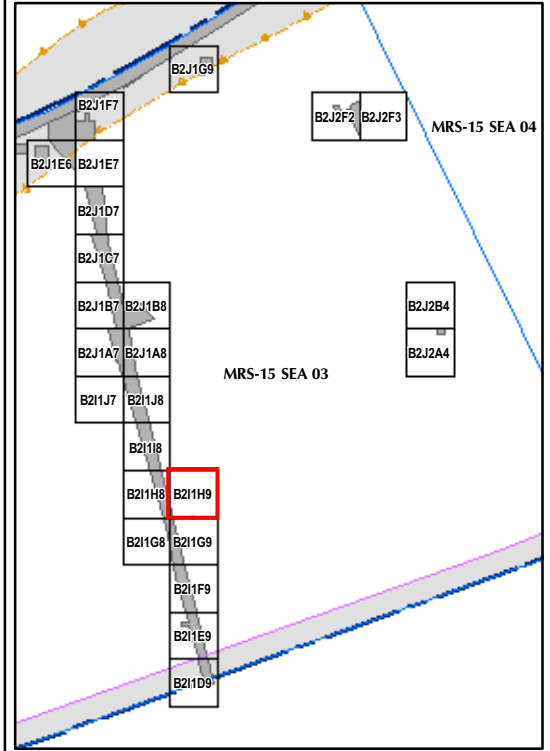
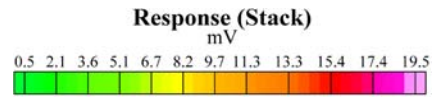
2120700

SCA_W015


Legend

Grid B211H9

-  6012 Target Location
-  Seaside MRA Boundary
-  Roadway Alignment
-  SCA Polygons (Investigation Areas)
-  Utility Corridor
-  MRS Boundary



State Plane California IV, NAD 1983 (U.S. Survey Foot)

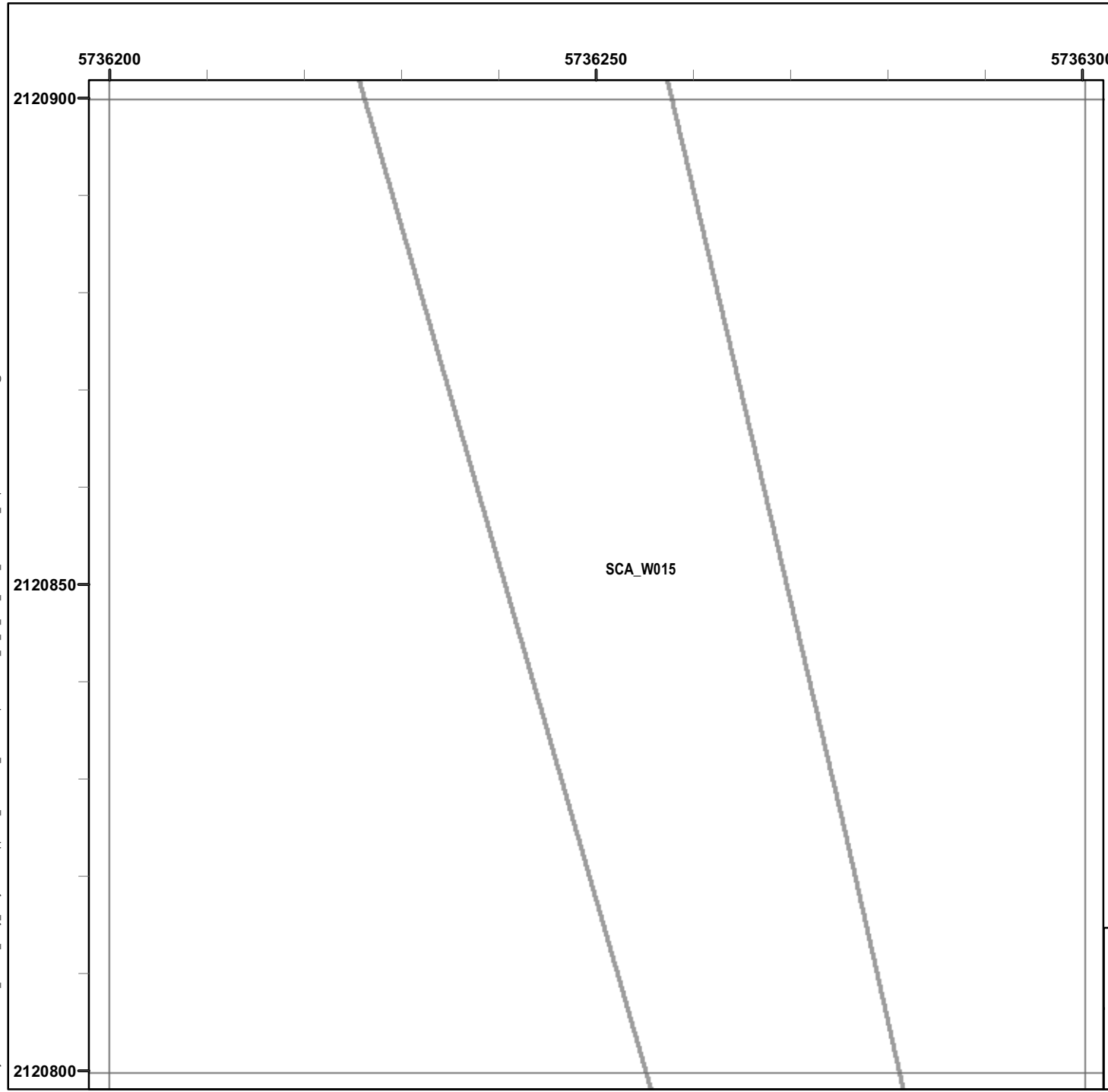


EM61 QC-2 Results
Outside the Roadway Alignment
and Utility Corridor

FORA ESCA RP
Monterey County, California

Map E2-510


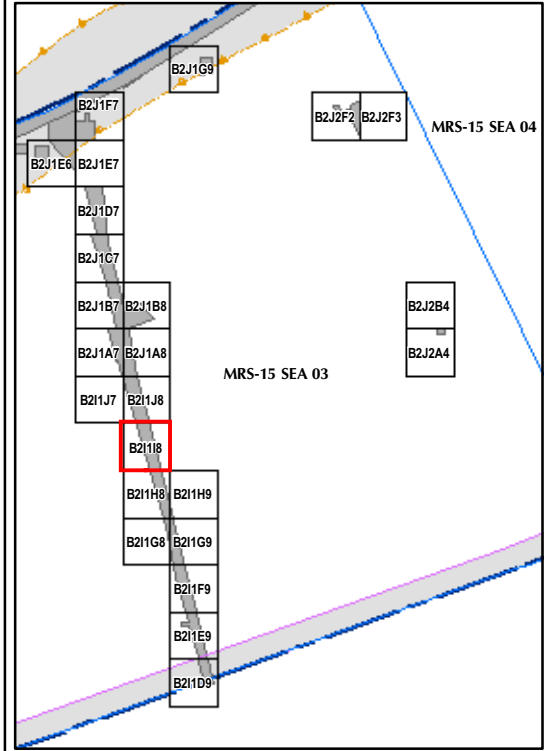
T:\Projects\Seaside\AAR_Outside_Rdwy_UTILITYCorridor\Appendix_EM61\QC2_Results\Mapbook15.mxd - 1/18/2011 @ 11:29:45 AM



Legend

Grid B21118

- 6012 Target Location
- Seaside MRA Boundary
- Roadway Alignment
- SCA Polygons (Investigation Areas)
- Utility Corridor
- MRS Boundary

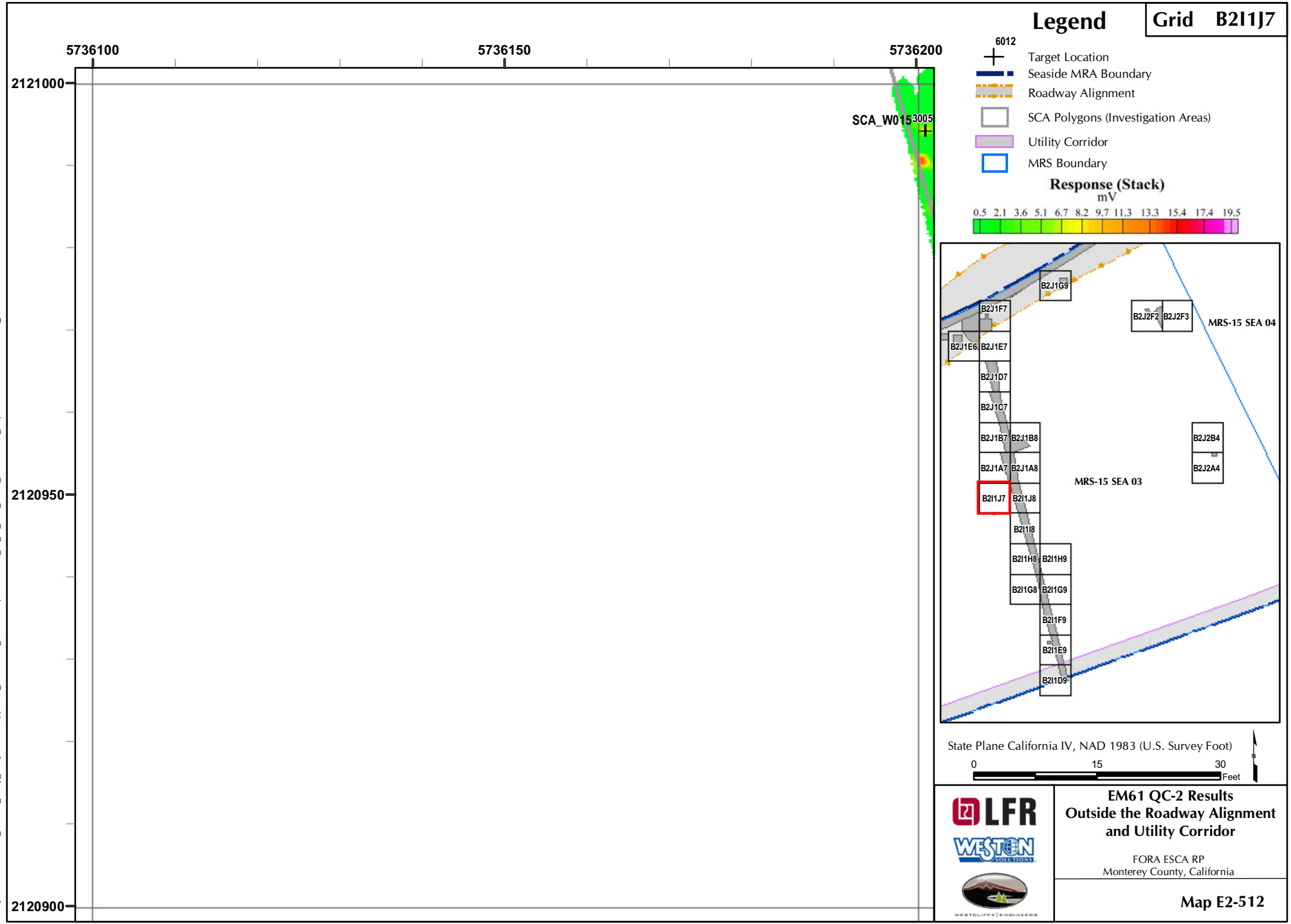


EM61 QC-2 Results
Outside the Roadway Alignment
and Utility Corridor

FORA ESCA RP
Monterey County, California

Map E2-511

T:\Projects\Seaside\AAR_Outside_Rdwy_UTILITYCorridor\Appendix_EM61\QC2_Results\Mapbooks\2010_07_27_SEA_EIM81_QC2Results_MapBook15.mxd - 1/18/2011 @ 11:29:45 AM

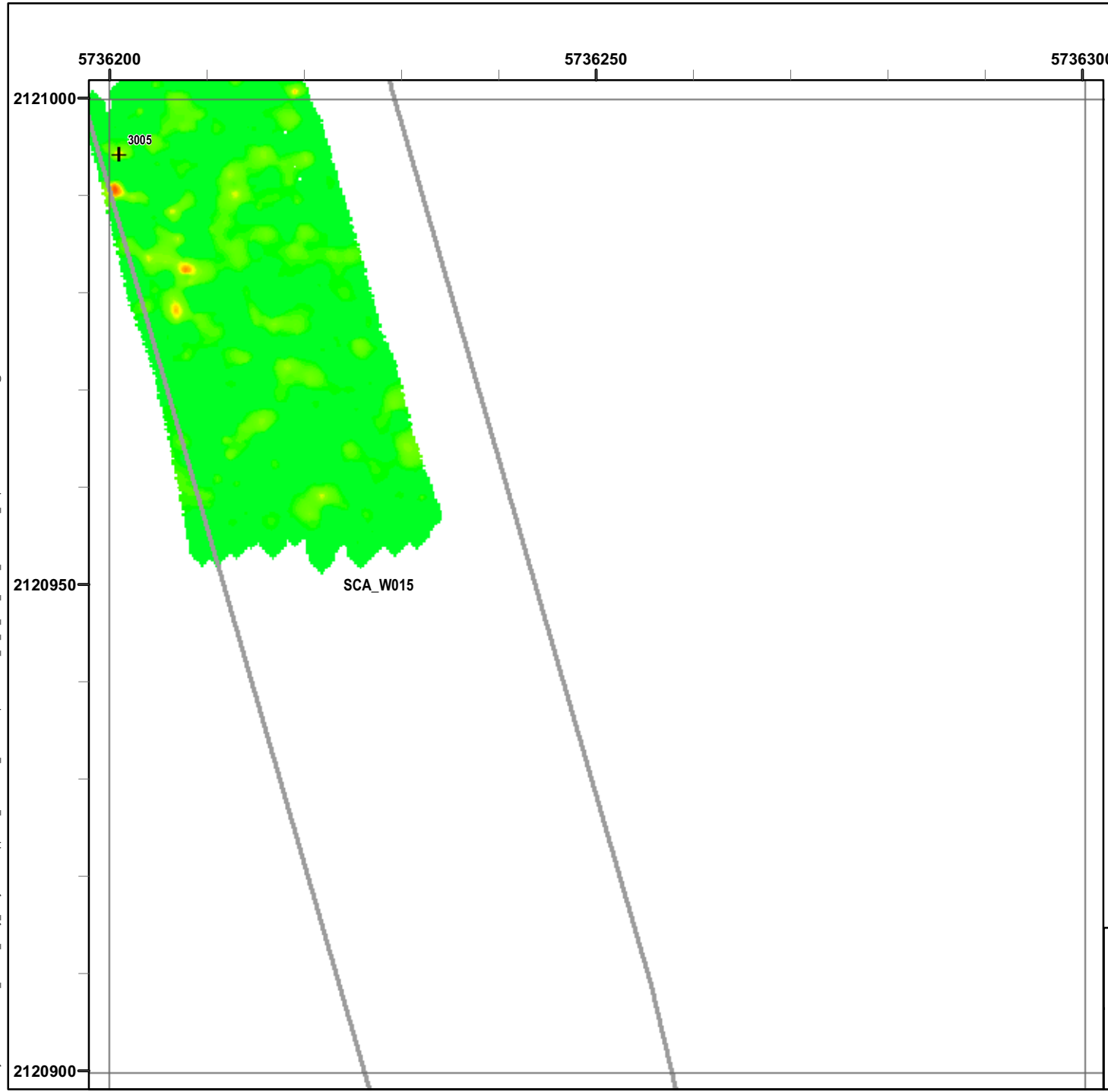


EM61 QC-2 Results
Outside the Roadway Alignment
and Utility Corridor

FORA ESCA RP
 Monterey County, California

Map E2-512

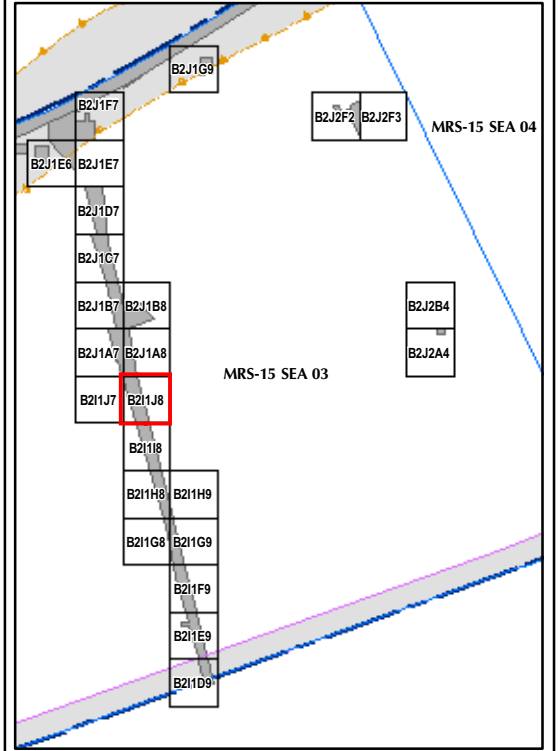
T:\Projects\Seaside\AAR_Outside_Rdwy_UTILITYCorridor\Appendix_EM61QC2_Results\Mapbook15.mxd - 1/18/2011 @ 11:29:45 AM




Legend

Grid B21J8

- 6012 Target Location
 - Seaside MRA Boundary
 - Roadway Alignment
 - SCA Polygons (Investigation Areas)
 - Utility Corridor
 - MRS Boundary
- Response (Stack)**
mV
- | | | | | | | | | | | | |
|-----|-----|-----|-----|-----|-----|-----|------|------|------|------|------|
| 0.5 | 2.1 | 3.6 | 5.1 | 6.7 | 8.2 | 9.7 | 11.3 | 13.3 | 15.4 | 17.4 | 19.5 |
|-----|-----|-----|-----|-----|-----|-----|------|------|------|------|------|



State Plane California IV, NAD 1983 (U.S. Survey Foot)

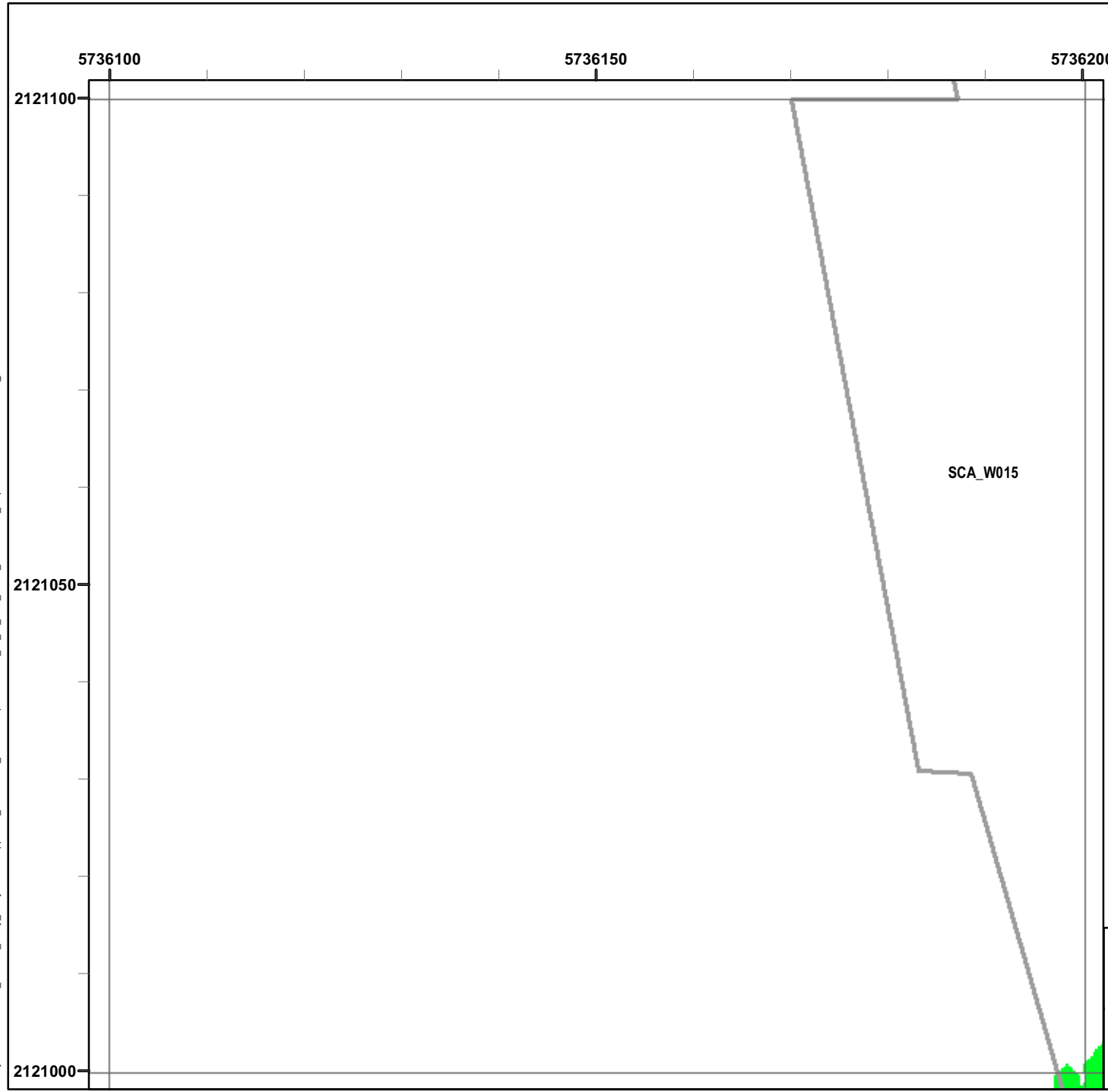


EM61 QC-2 Results
Outside the Roadway Alignment
and Utility Corridor

FORA ESCA RP
 Monterey County, California

Map E2-513

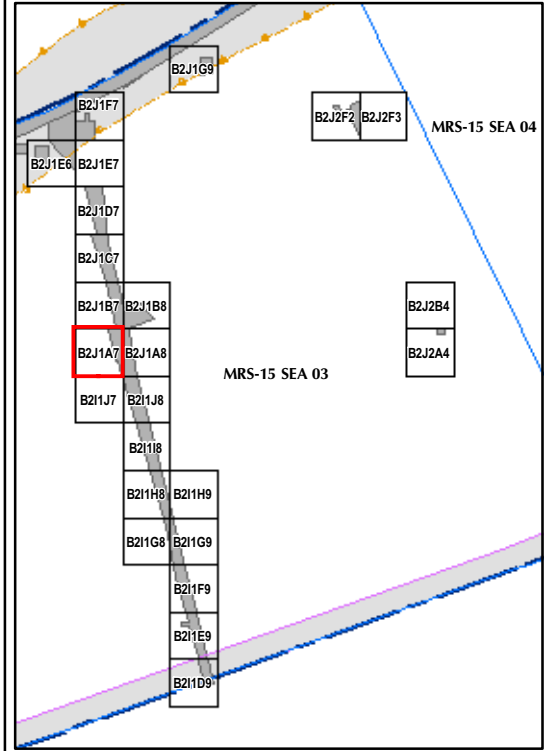
T:\Projects\Seaside\AAR_Outside_Rdwy_UTILITY\Corridor\Appendix_EM61\QC2_Results\Mapbooks\2010_07_27_SEA_EIM81_QC2Results_MapBook15.mxd - 1/18/2011 @ 11:29:45 AM



Legend

Grid B2J1A7

- 6012 Target Location
- Seaside MRA Boundary
- Roadway Alignment
- SCA Polygons (Investigation Areas)
- Utility Corridor
- MRS Boundary



State Plane California IV, NAD 1983 (U.S. Survey Foot)

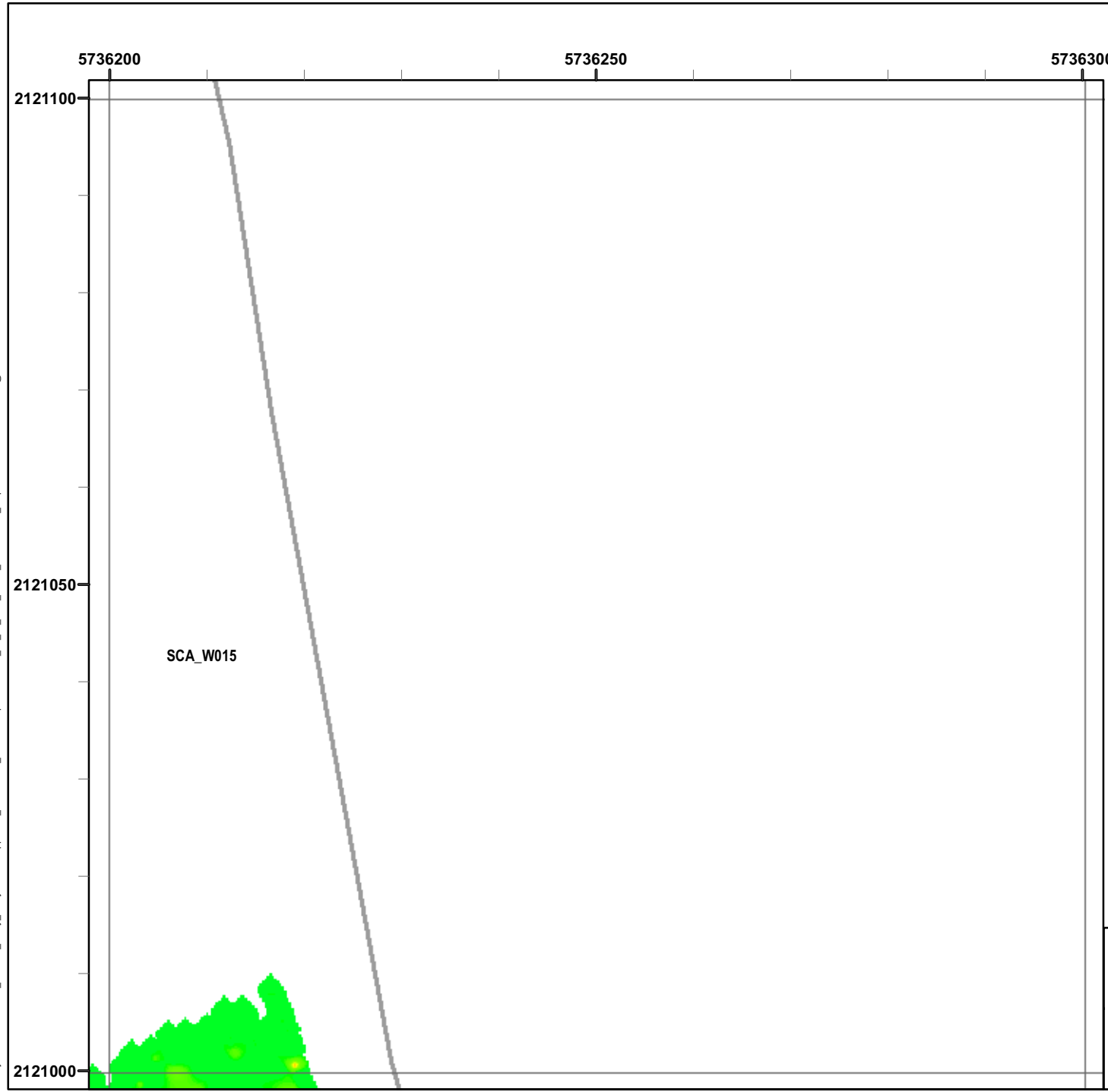


EM61 QC-2 Results
Outside the Roadway Alignment
and Utility Corridor

FORA ESCA RP
Monterey County, California

Map E2-514

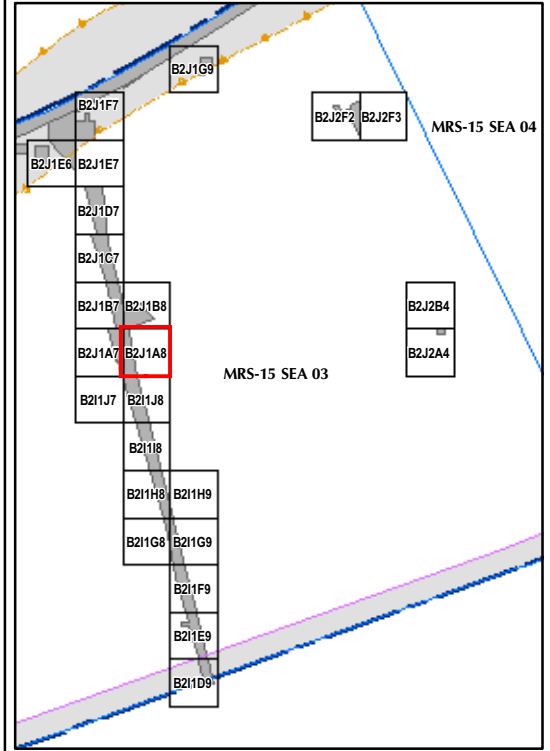
T:\Projects\Seaside\AAR_Outside_Rdwy_UTILITYCorridor\Appendix_EM61QC2_Results\Mapbooks\2010_07_27_SEA_EIM81_QC2Results_MapBook15.mxd - 1/18/2011 @ 11:29:45 AM



Legend

Grid B2J1A8

- 6012 Target Location
- Seaside MRA Boundary
- Roadway Alignment
- SCA Polygons (Investigation Areas)
- Utility Corridor
- MRS Boundary



State Plane California IV, NAD 1983 (U.S. Survey Foot)

0 15 30 Feet

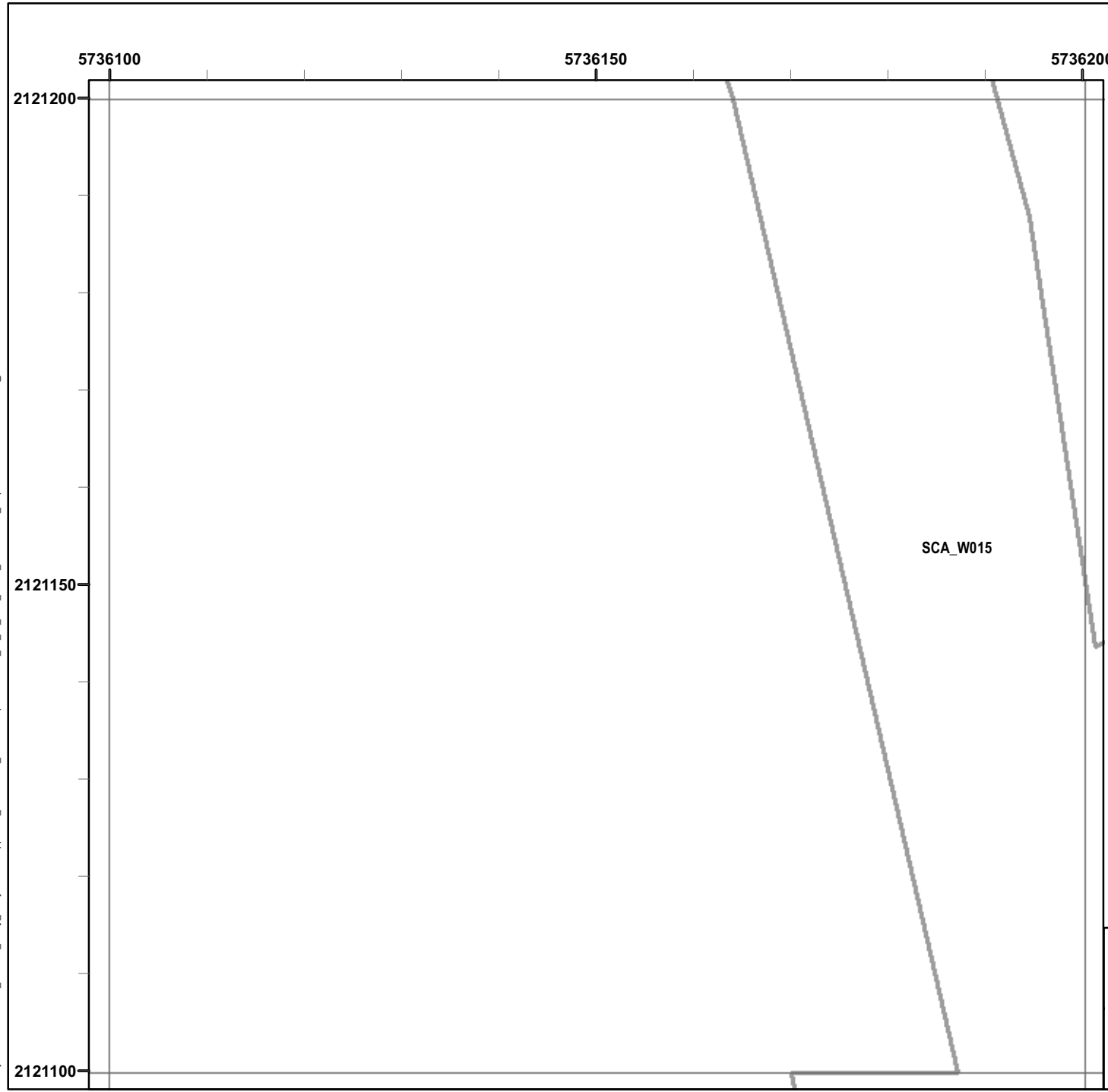


EM61 QC-2 Results
Outside the Roadway Alignment
and Utility Corridor

FORA ESCA RP
 Monterey County, California

Map E2-515

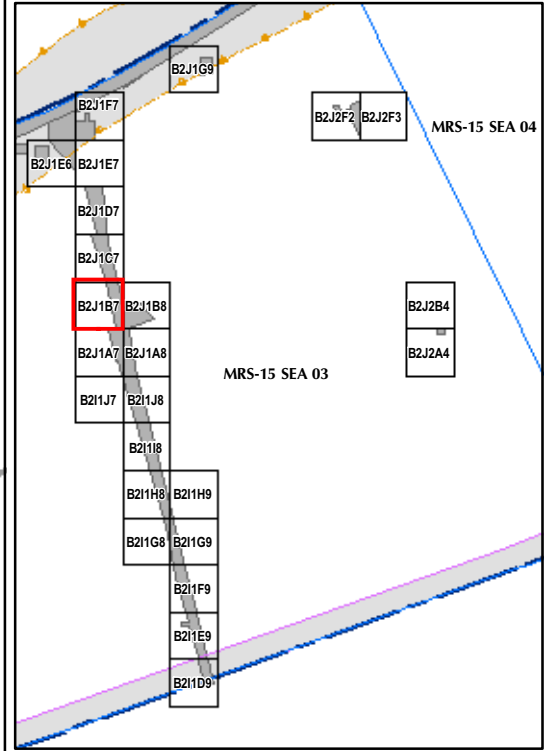
T:\Projects\Seaside\AAR_Outside_Rdwy_UTILITYCorridor\Appendix_EM61QC2_Results\Mapbooks\2010_07_27_SEA_EIM81_QC2Results_MapBook15.mxd - 1/18/2011 @ 11:29:45 AM




Legend

Grid B2J1B7

- 6012 Target Location
- Seaside MRA Boundary
- Roadway Alignment
- SCA Polygons (Investigation Areas)
- Utility Corridor
- MRS Boundary



State Plane California IV, NAD 1983 (U.S. Survey Foot)

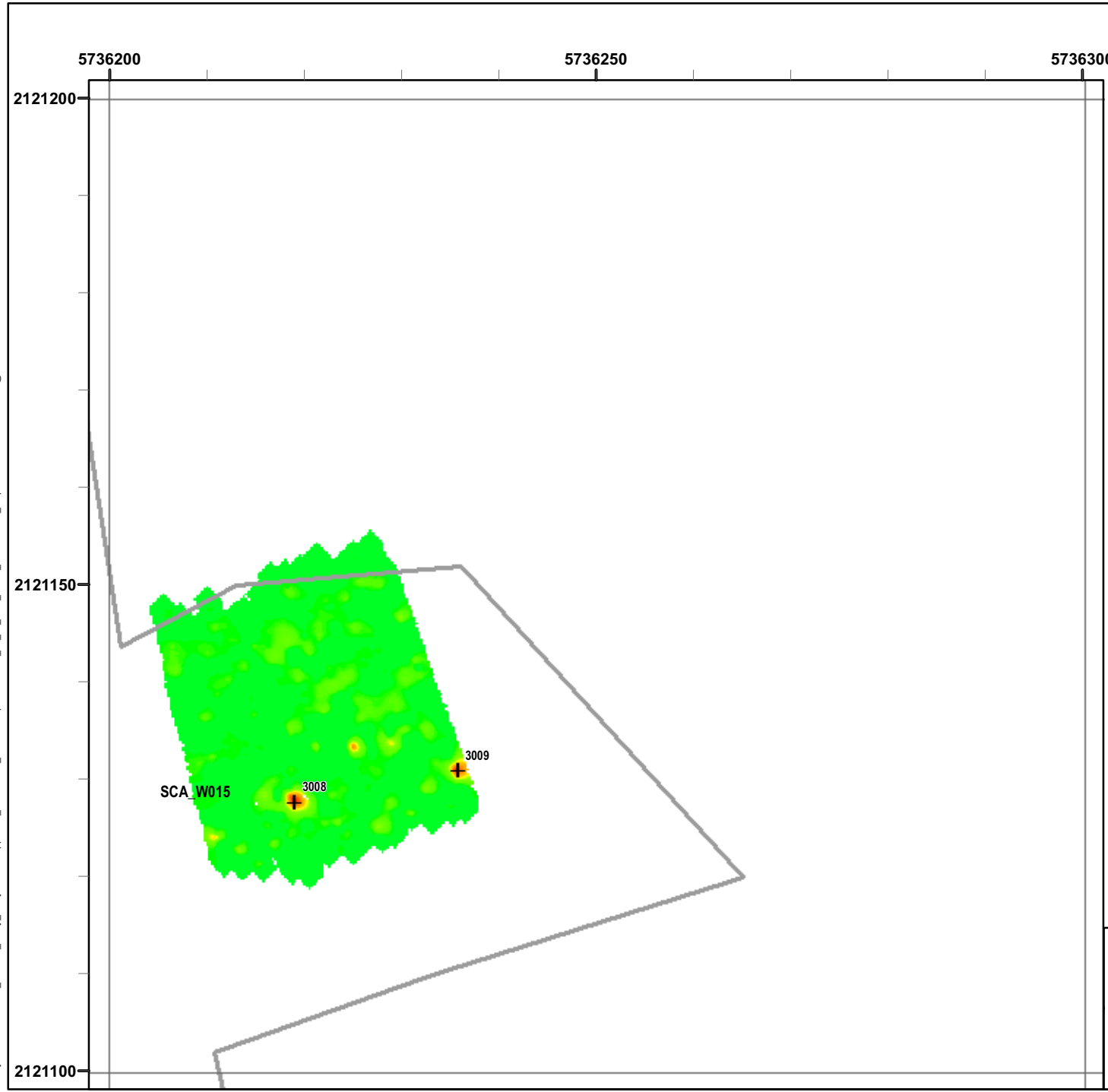


EM61 QC-2 Results
Outside the Roadway Alignment
and Utility Corridor

FORA ESCA RP
Monterey County, California

Map E2-516

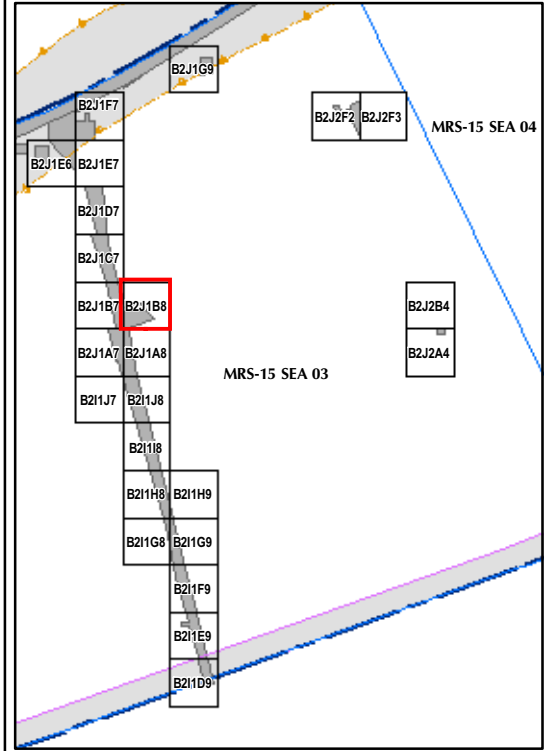
T:\Projects\Seaside\AAR_Outside_Rdwy_UTILITY\Corridor\Appendix_EM61QC2_Results\Mapbook15.mxd - 1/18/2011 @ 11:29:45 AM



Legend

Grid B2J1B8

- 6012 Target Location
- Seaside MRA Boundary
- Roadway Alignment
- SCA Polygons (Investigation Areas)
- Utility Corridor
- MRS Boundary



State Plane California IV, NAD 1983 (U.S. Survey Foot)

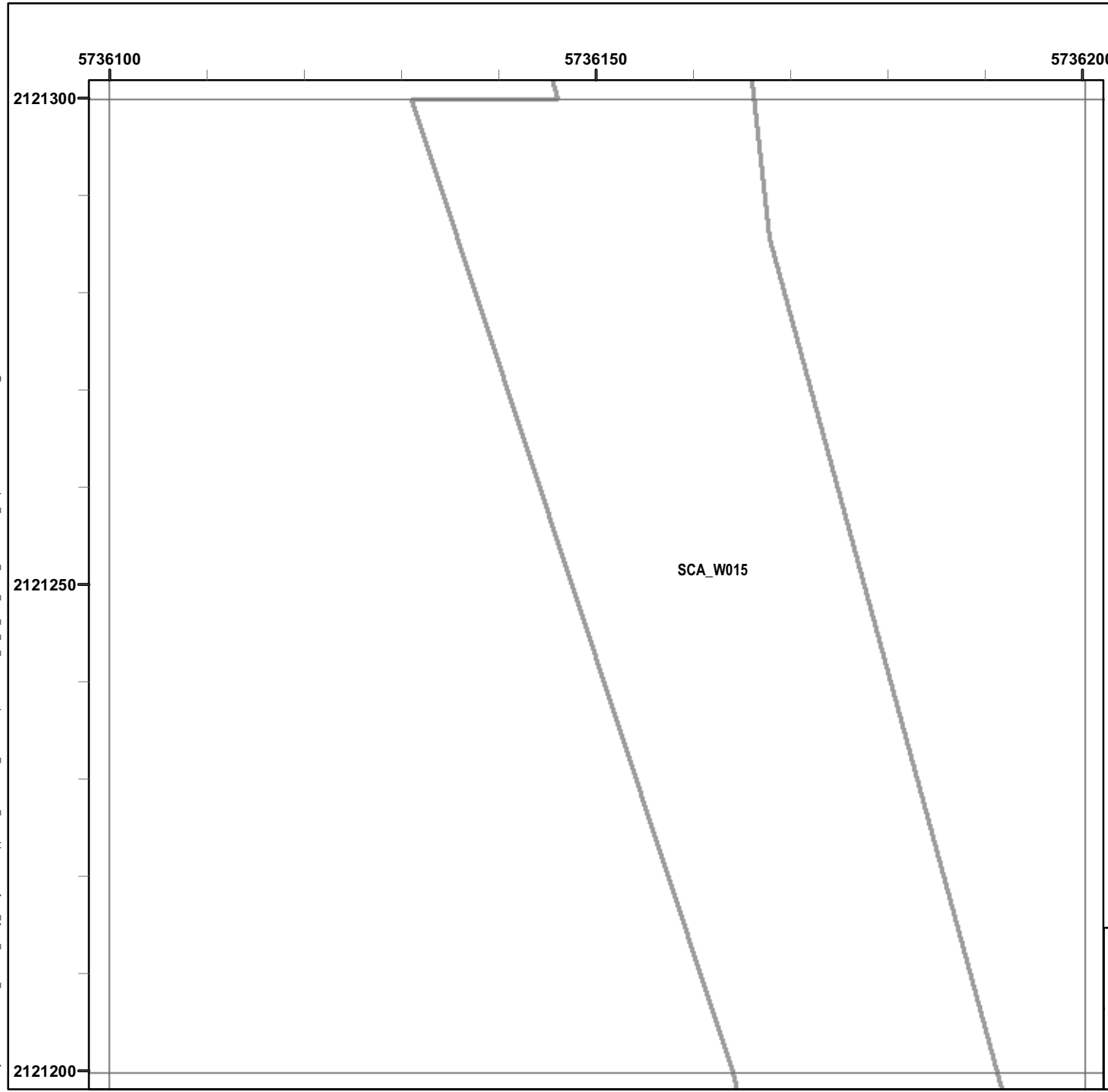


EM61 QC-2 Results
Outside the Roadway Alignment
and Utility Corridor

FORA ESCA RP
Monterey County, California

Map E2-517


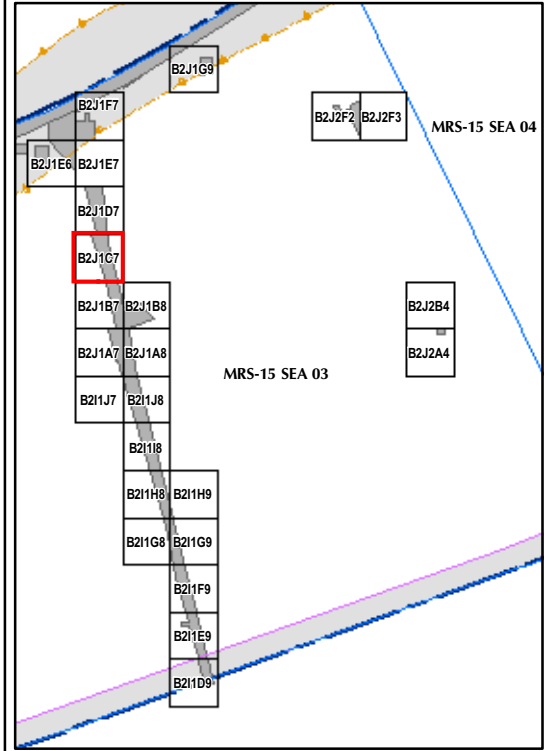
T:\Projects\Seaside\AAR_Outside_Rdwy_UTILITYCorridor\Appendix_EM61QC2_Results\Mapbooks\2010_07_27_SEA_EIM81_QC2Results_MapBook15.mxd - 1/18/2011 @ 11:29:45 AM



Legend

Grid B2J1C7

- 6012 Target Location
- Seaside MRA Boundary
- Roadway Alignment
- SCA Polygons (Investigation Areas)
- Utility Corridor
- MRS Boundary

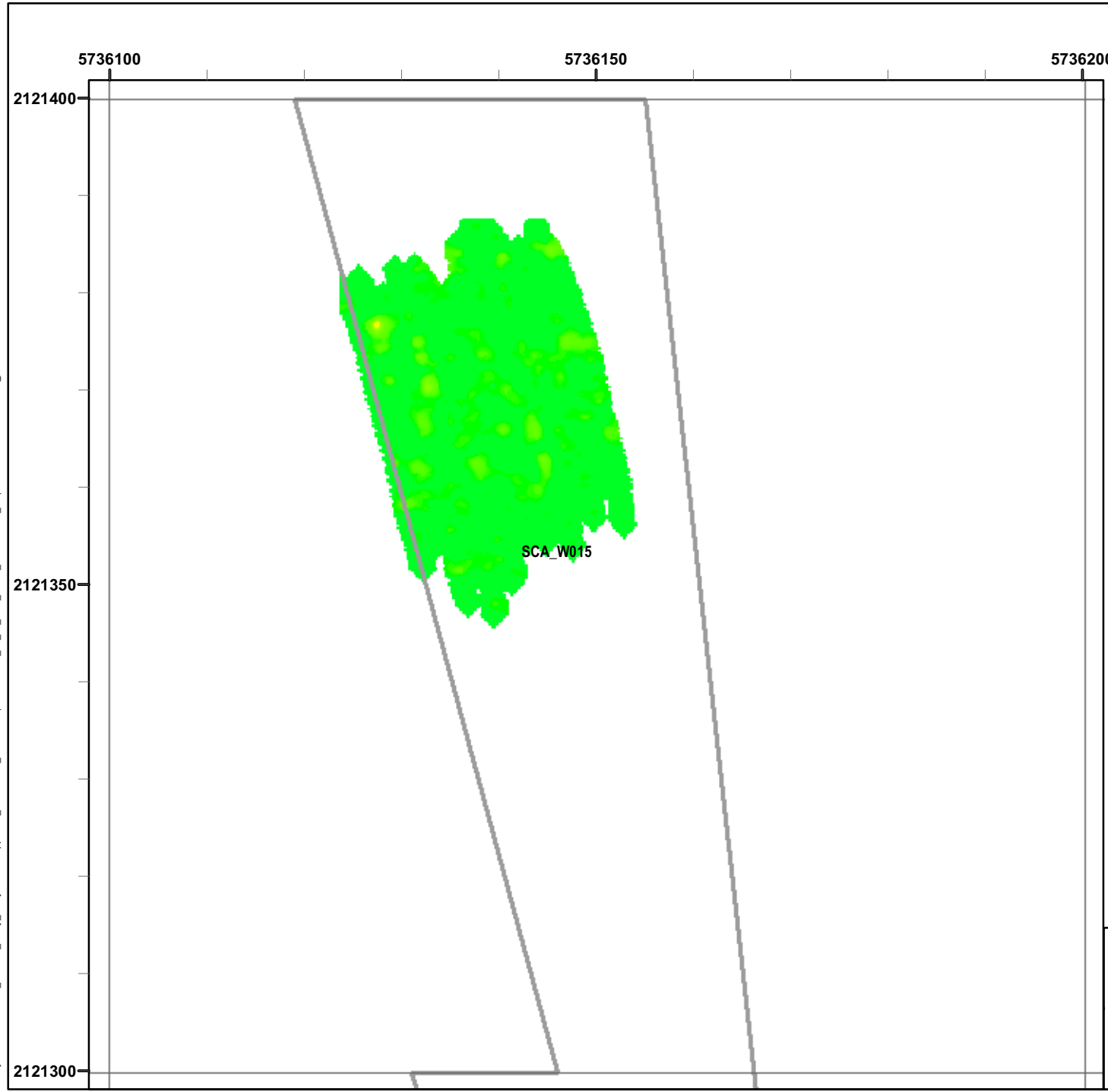


EM61 QC-2 Results
Outside the Roadway Alignment
and Utility Corridor

FORA ESCA RP
Monterey County, California

Map E2-518

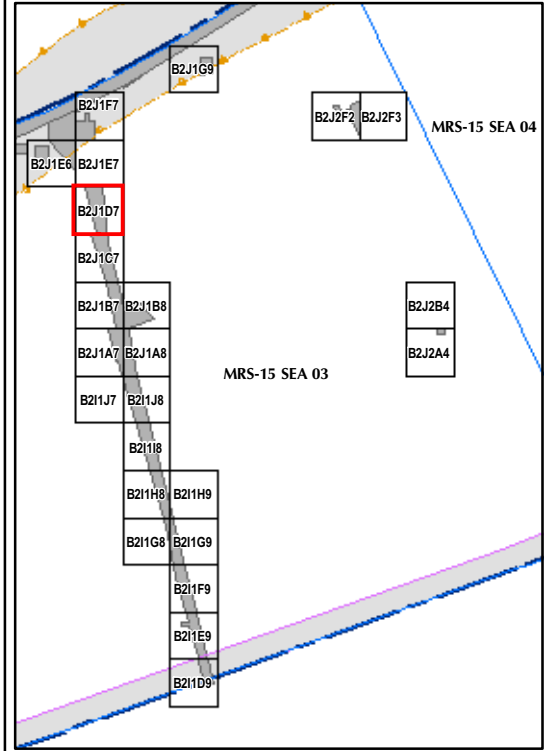
T:\Projects\Seaside\AAR_Outside_Rdwy_UTILITY\Corridor\Appendix_EM61QC2_Results\Mapbooks\2010_07_27_SEA_EIM81_OC2Results_MapBook15.mxd - 1/18/2011 @ 11:29:45 AM



Legend

Grid B2J1D7

- 6012 Target Location
- Seaside MRA Boundary
- Roadway Alignment
- SCA Polygons (Investigation Areas)
- Utility Corridor
- MRS Boundary



State Plane California IV, NAD 1983 (U.S. Survey Foot)

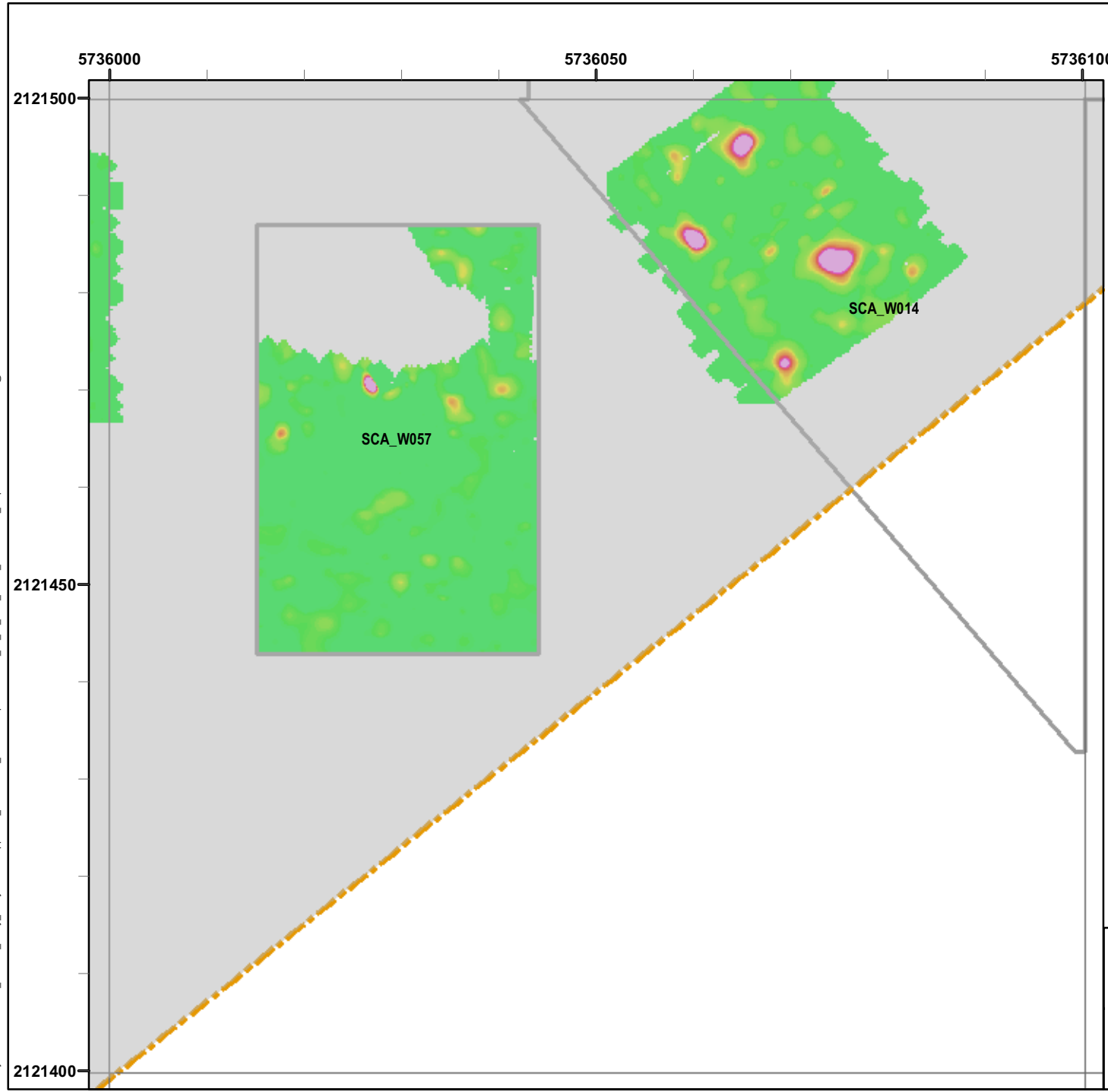


EM61 QC-2 Results
Outside the Roadway Alignment
and Utility Corridor

FORA ESCA RP
 Monterey County, California

Map E2-519

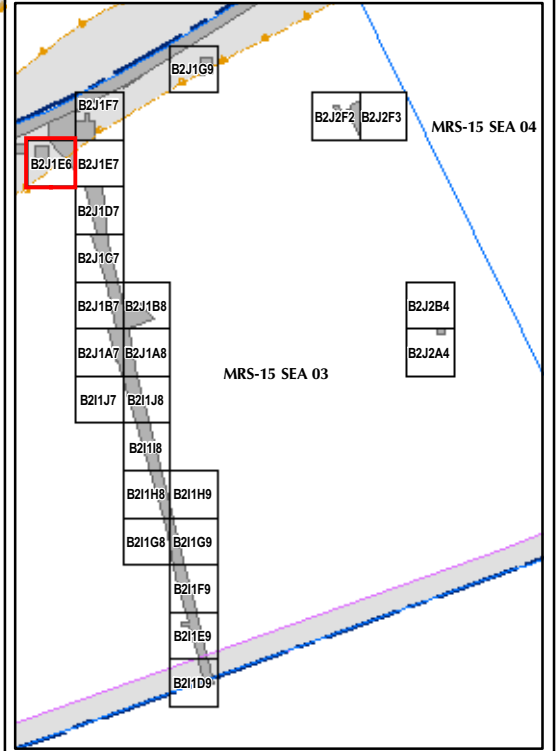
T:\Projects\Seaside\AAR_Outside_Rdwy_UTILITYCorridor\Appendix_EM61QC2_Results\Mapbooks\2010_07_27_SEA_EIM61_QC2Results_MapBook15.mxd - 1/18/2011 @ 11:29:45 AM



Legend

Grid B2J1E6

- 6012 Target Location
- Seaside MRA Boundary
- Roadway Alignment
- SCA Polygons (Investigation Areas)
- Utility Corridor
- MRS Boundary



State Plane California IV, NAD 1983 (U.S. Survey Foot)

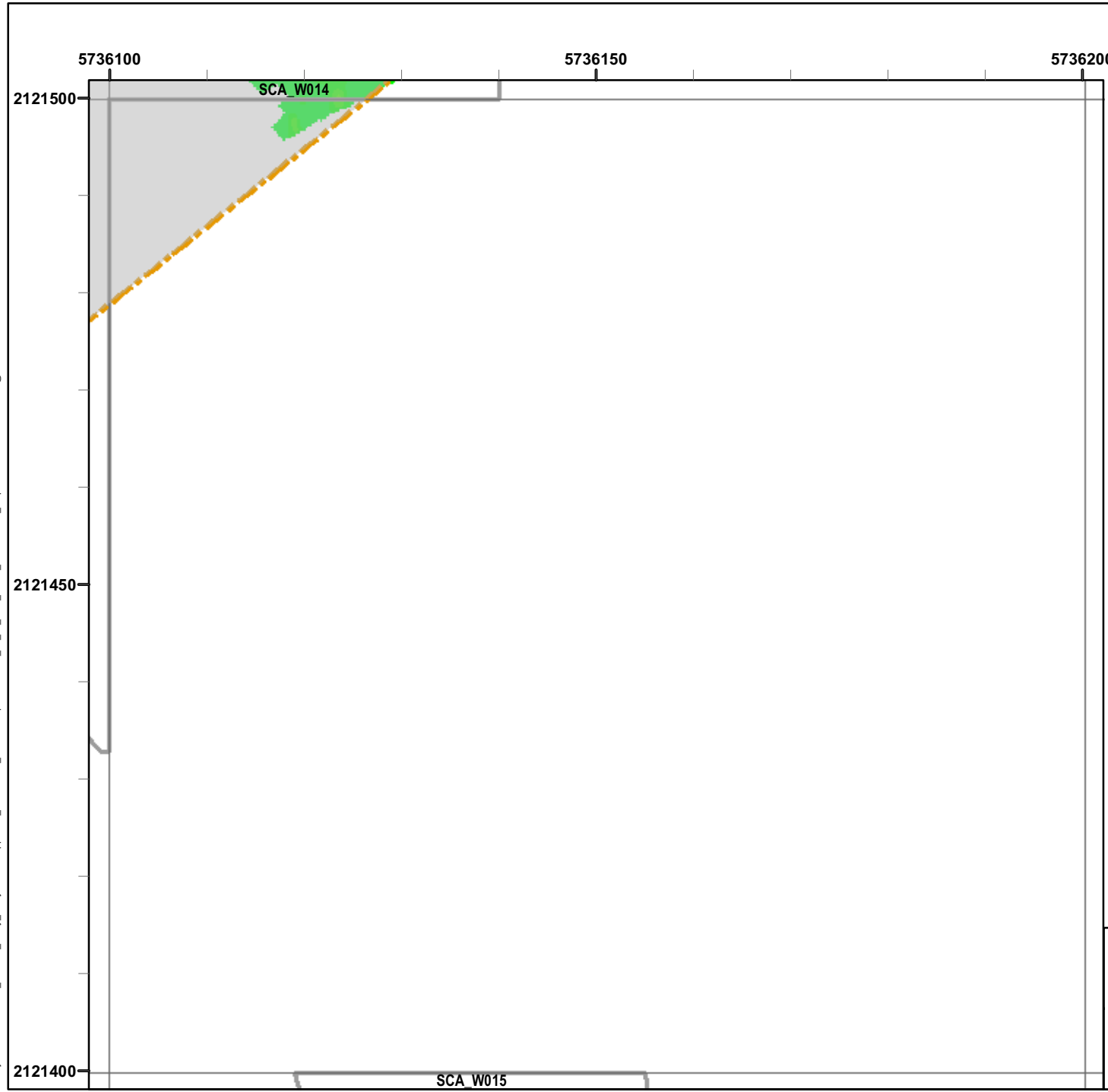


EM61 QC-2 Results
Outside the Roadway Alignment
and Utility Corridor

FORA ESCA RP
Monterey County, California

Map E2-520

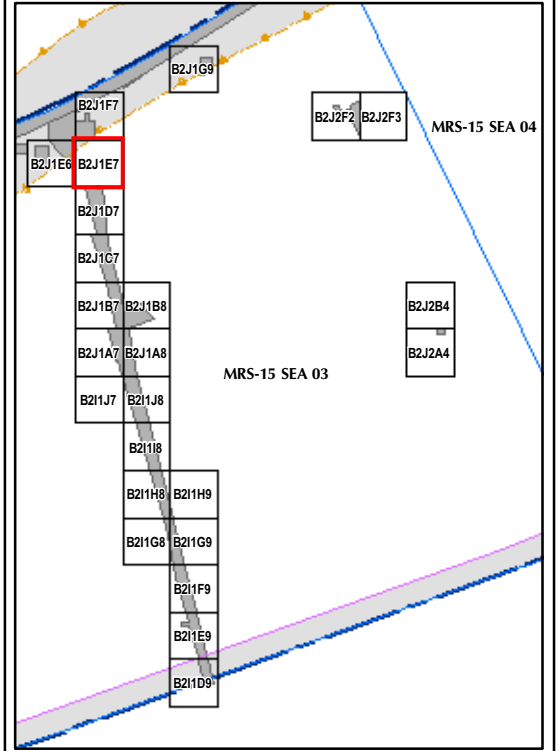
T:\Projects\Seaside\AAR_Outside_Rdwy_UTILITYCorridor\Appendix_EM61\QC2_Results\Mapbooks\2010_07_27_SEA_EIM81_QC2Results_MapBook15.mxd - 1/18/2011 @ 11:29:45 AM




Legend

Grid B2J1E7

- 6012 Target Location
- Seaside MRA Boundary
- Roadway Alignment
- SCA Polygons (Investigation Areas)
- Utility Corridor
- MRS Boundary



State Plane California IV, NAD 1983 (U.S. Survey Foot)

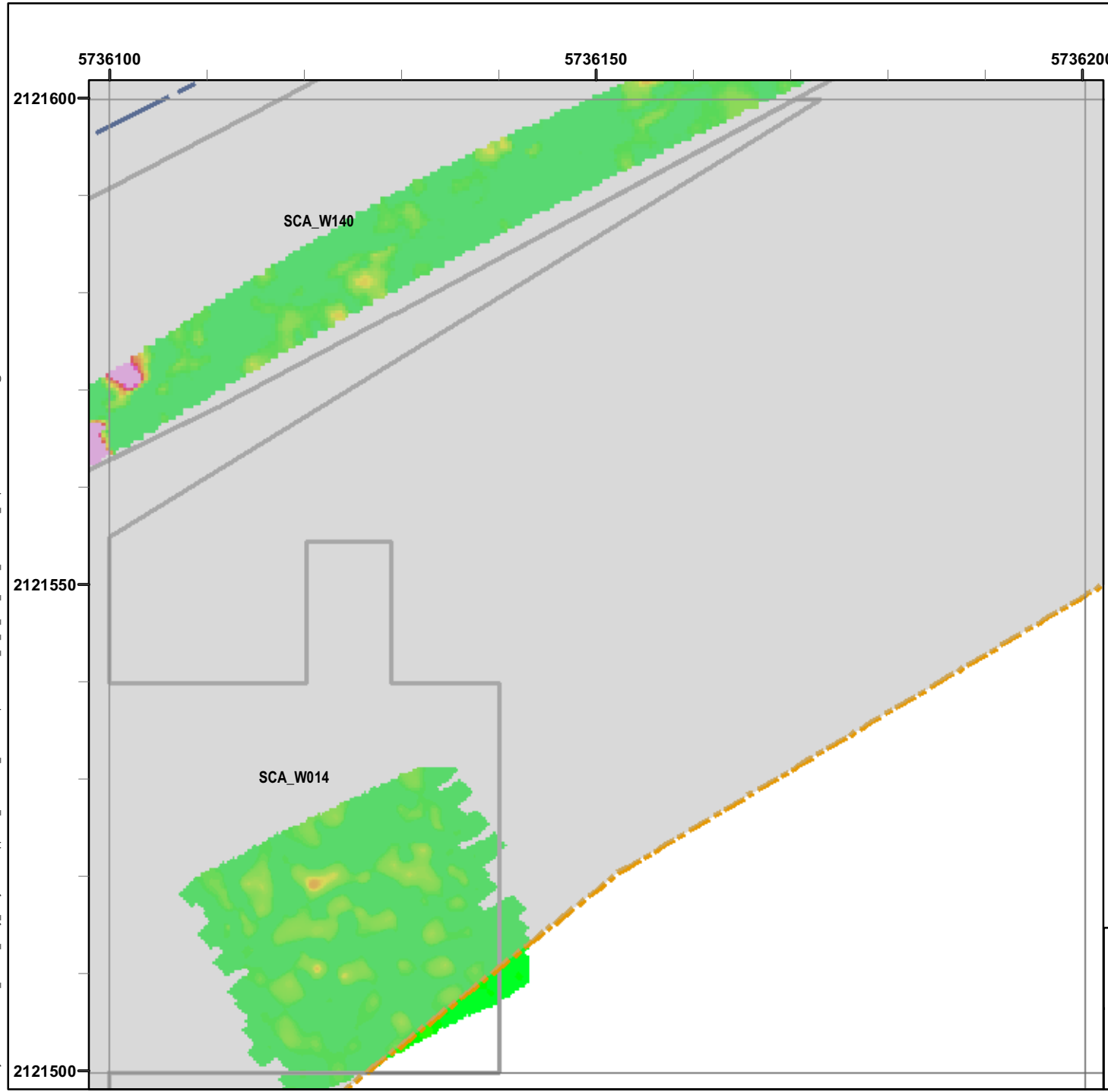


EM61 QC-2 Results
Outside the Roadway Alignment
and Utility Corridor

FORA ESCA RP
Monterey County, California

Map E2-521

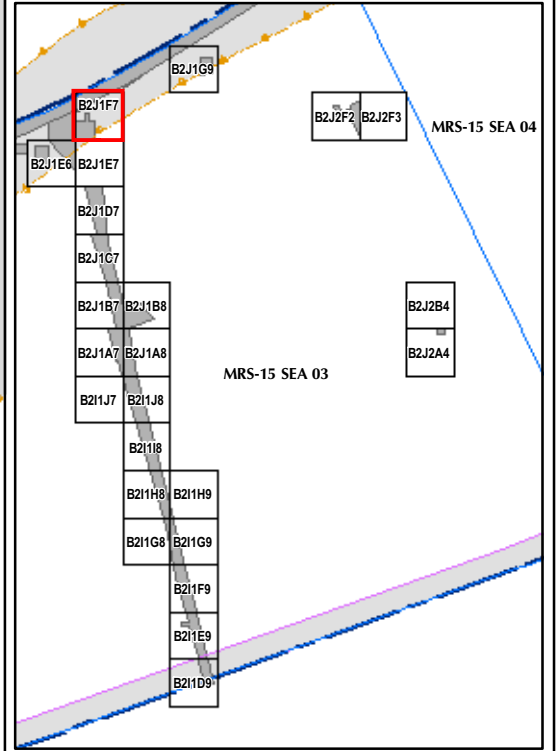
T:\Projects\Seaside\AAR_Outside_Rdwy_UTILITYCorridor\Appendix_EM61QC2_Results\Mapbook\15.mxd - 1/18/2011 @ 11:29:45 AM



Legend

Grid B2J1F7

- 6012 Target Location
- Seaside MRA Boundary
- Roadway Alignment
- SCA Polygons (Investigation Areas)
- Utility Corridor
- MRS Boundary



State Plane California IV, NAD 1983 (U.S. Survey Foot)

0 15 30 Feet

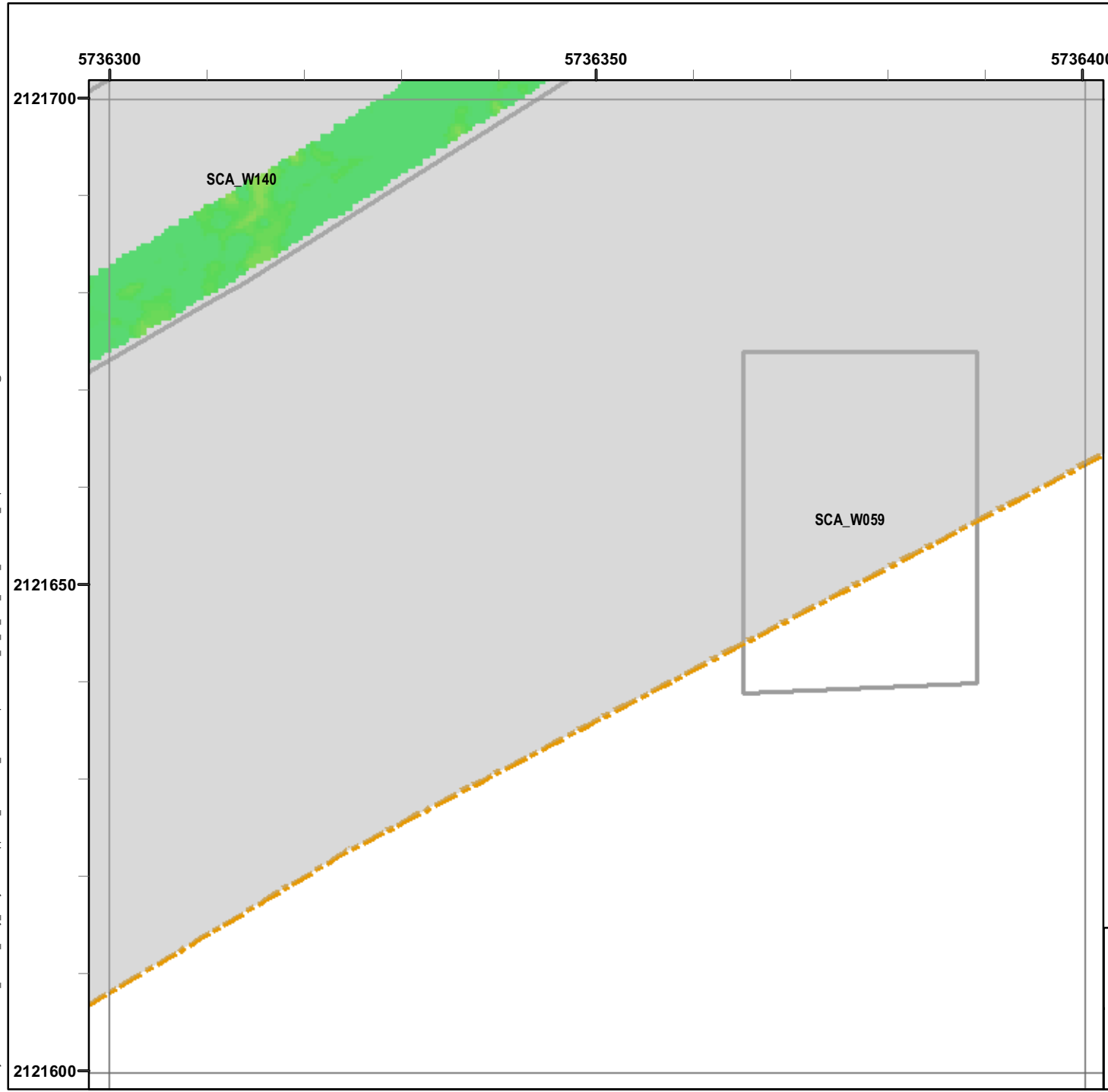


EM61 QC-2 Results
Outside the Roadway Alignment
and Utility Corridor

FORA ESCA RP
Monterey County, California

Map E2-522

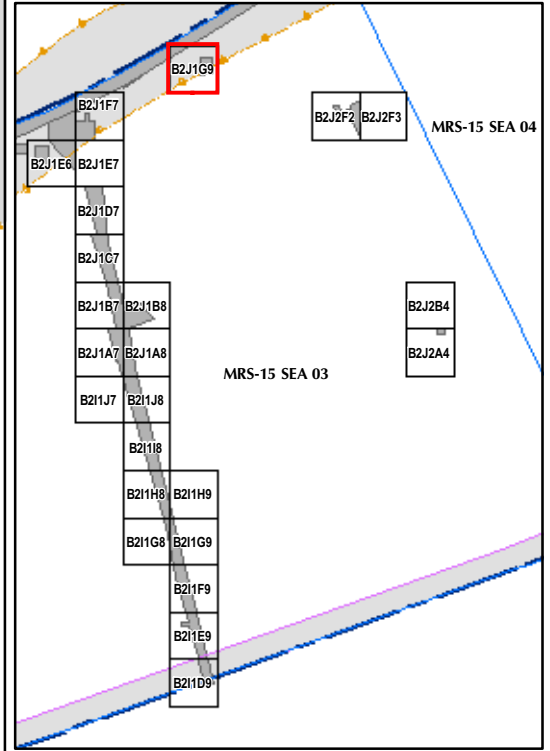
T:\Projects\Seaside\AAR_Outside_Rdwy_UTILITYCorridor\Appendix_EM61\QC2_Results_Mapbook15.mxd - 1/18/2011 @ 11:29:45 AM



Legend

Grid B2J1G9

- 6012 Target Location
 - Seaside MRA Boundary
 - Roadway Alignment
 - SCA Polygons (Investigation Areas)
 - Utility Corridor
 - MRS Boundary
- Response (Stack) mV**
- | | | | | | | | | | | | |
|-----|-----|-----|-----|-----|-----|-----|------|------|------|------|------|
| 0.5 | 2.1 | 3.6 | 5.1 | 6.7 | 8.2 | 9.7 | 11.3 | 13.3 | 15.4 | 17.4 | 19.5 |
|-----|-----|-----|-----|-----|-----|-----|------|------|------|------|------|



State Plane California IV, NAD 1983 (U.S. Survey Foot)

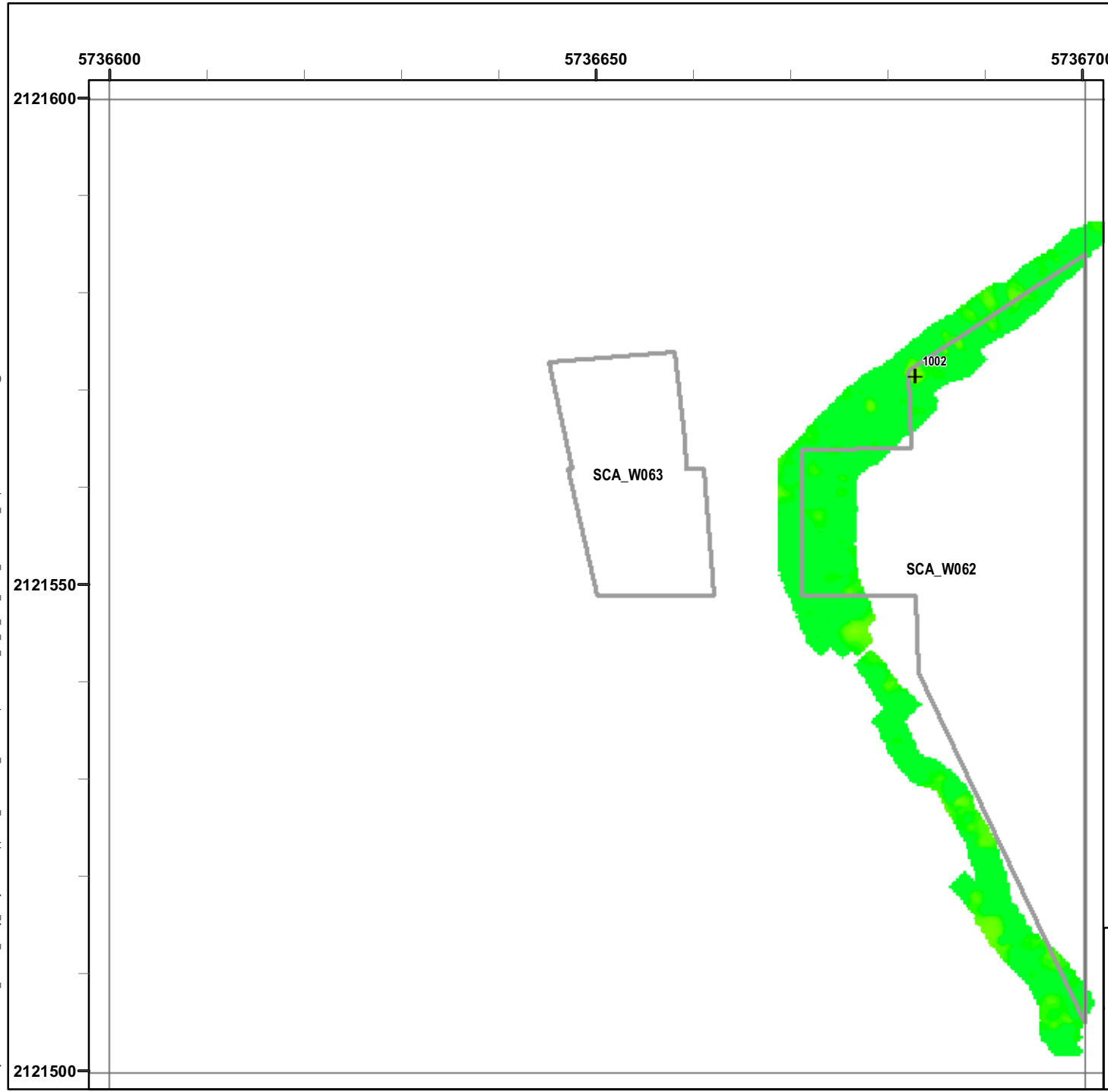


EM61 QC-2 Results
Outside the Roadway Alignment
and Utility Corridor

FORA ESCA RP
 Monterey County, California

Map E2-523


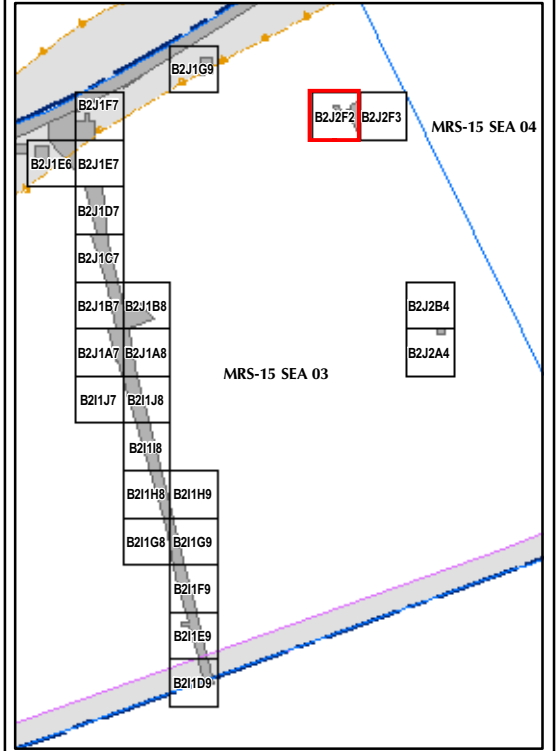
T:\Projects\Seaside\AAR_Outside_Rdwy_UTILITYCorridor\Appendix_EM61\QC2_Results\Mapbook15.mxd - 1/18/2011 @ 11:29:45 AM



Legend

Grid B2J2F2

- 6012 Target Location
- Seaside MRA Boundary
- Roadway Alignment
- SCA Polygons (Investigation Areas)
- Utility Corridor
- MRS Boundary

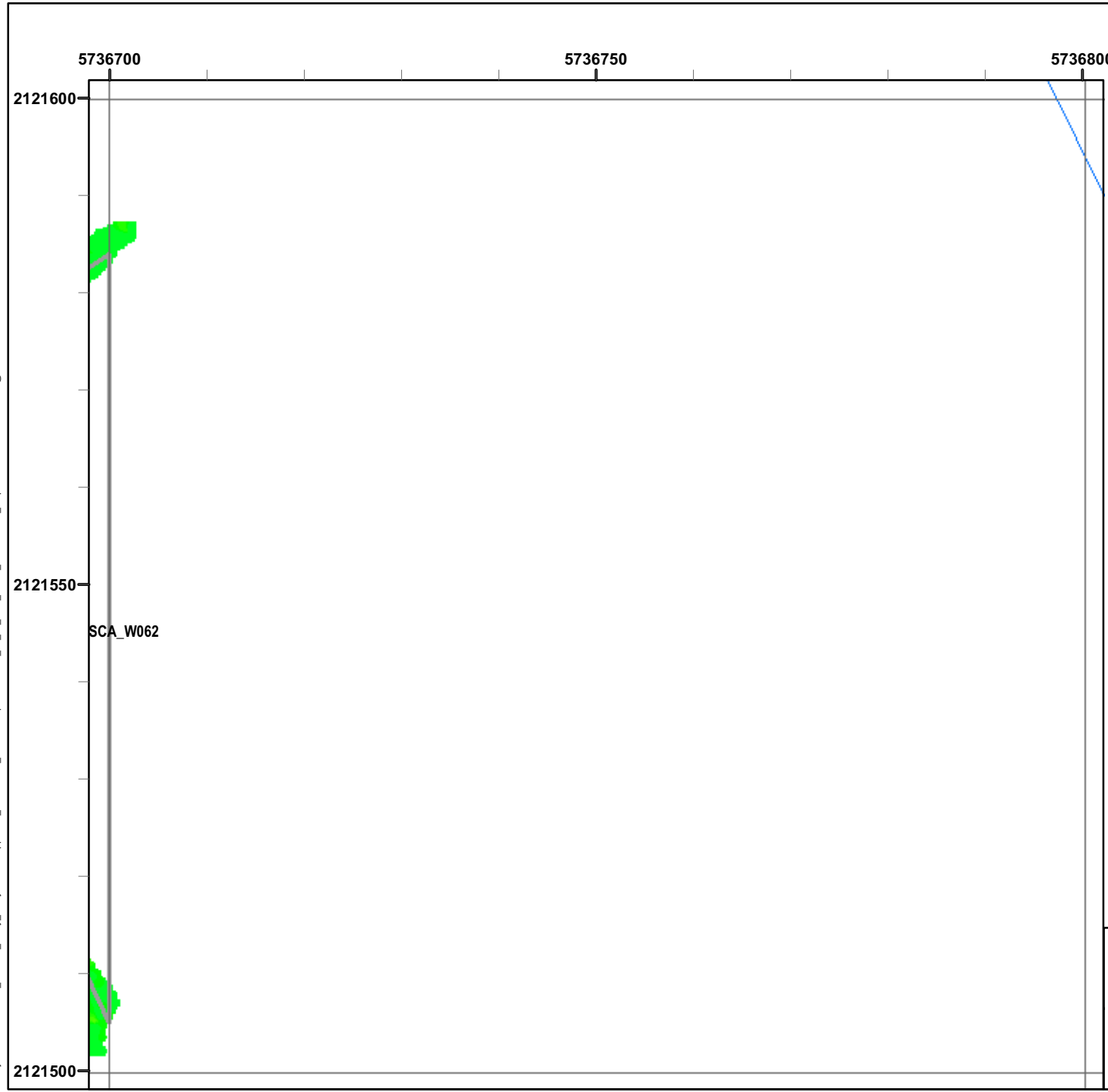


EM61 QC-2 Results
Outside the Roadway Alignment
and Utility Corridor

FORA ESCA RP
 Monterey County, California

Map E2-526

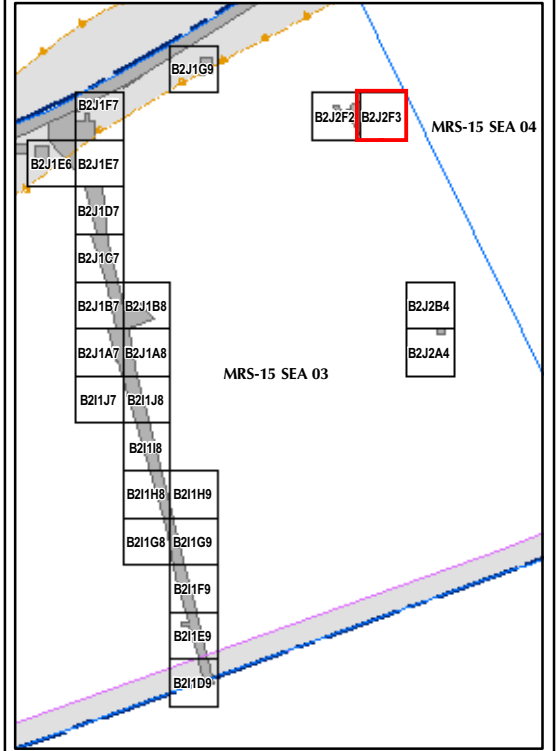
T:\Projects\Seaside\AAR_Outside_Rdwy_UTILITYCorridor\Appendix_EM61\QC2_Results\Mapbooks\2010_07_27_SEA_EIM81_QC2Results_MapBook15.mxd - 1/18/2011 @ 11:29:45 AM



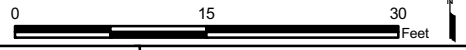
Legend

Grid B2J2F3

- 6012 Target Location
- Seaside MRA Boundary
- Roadway Alignment
- SCA Polygons (Investigation Areas)
- Utility Corridor
- MRS Boundary



State Plane California IV, NAD 1983 (U.S. Survey Foot)




EM61 QC-2 Results
Outside the Roadway Alignment
and Utility Corridor

FORA ESCA RP
 Monterey County, California

Map E2-527


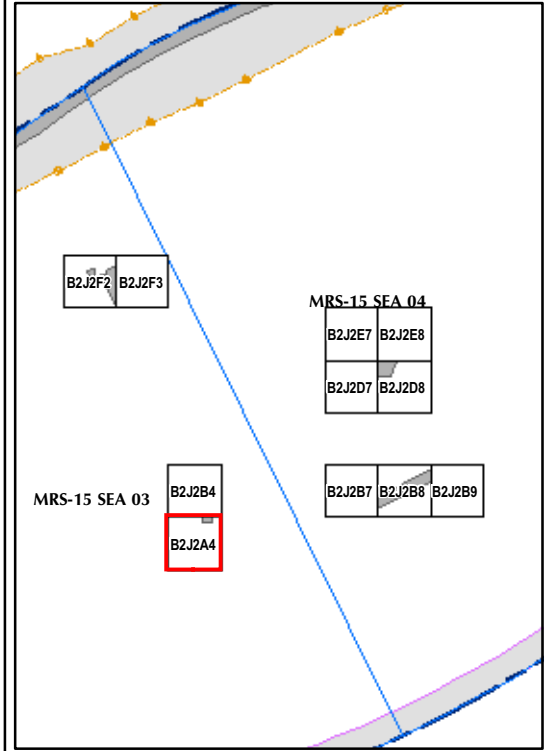
T:\Projects\Seaside\AAR_Outside_Roadway_UTILITY\Corridor\Appendix_EM61\QC2_Results\Mapbook\16.mxd - 1/13/2011 @ 4:17:26 PM



Legend

Grid B2J2A4

- 6012 Target Location
- Seaside MRA Boundary
- Roadway Alignment
- SCA Polygons (Investigation Areas)
- Utility Corridor
- MRS Boundary




EM61 QC-2 Results
Outside the Roadway Alignment
and Utility Corridor

FORA ESCA RP
Monterey County, California

Map E2-528


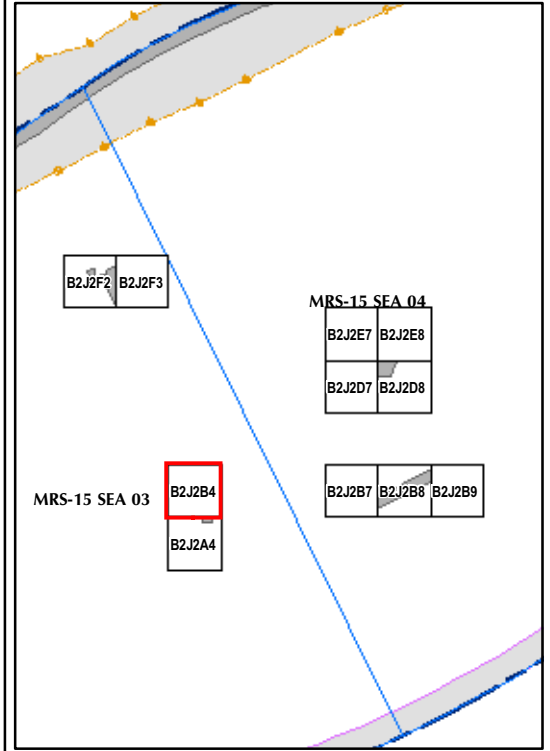
T:\Projects\Seaside\AAR_Outside_Roadway_UTILITY\Corridor\Appendix_EM61\QC2_Results\Mapbook\16.mxd - 1/13/2011 @ 4:17:26 PM



Legend

Grid B2J2B4

- 6012 Target Location
- Seaside MRA Boundary
- Roadway Alignment
- SCA Polygons (Investigation Areas)
- Utility Corridor
- MRS Boundary



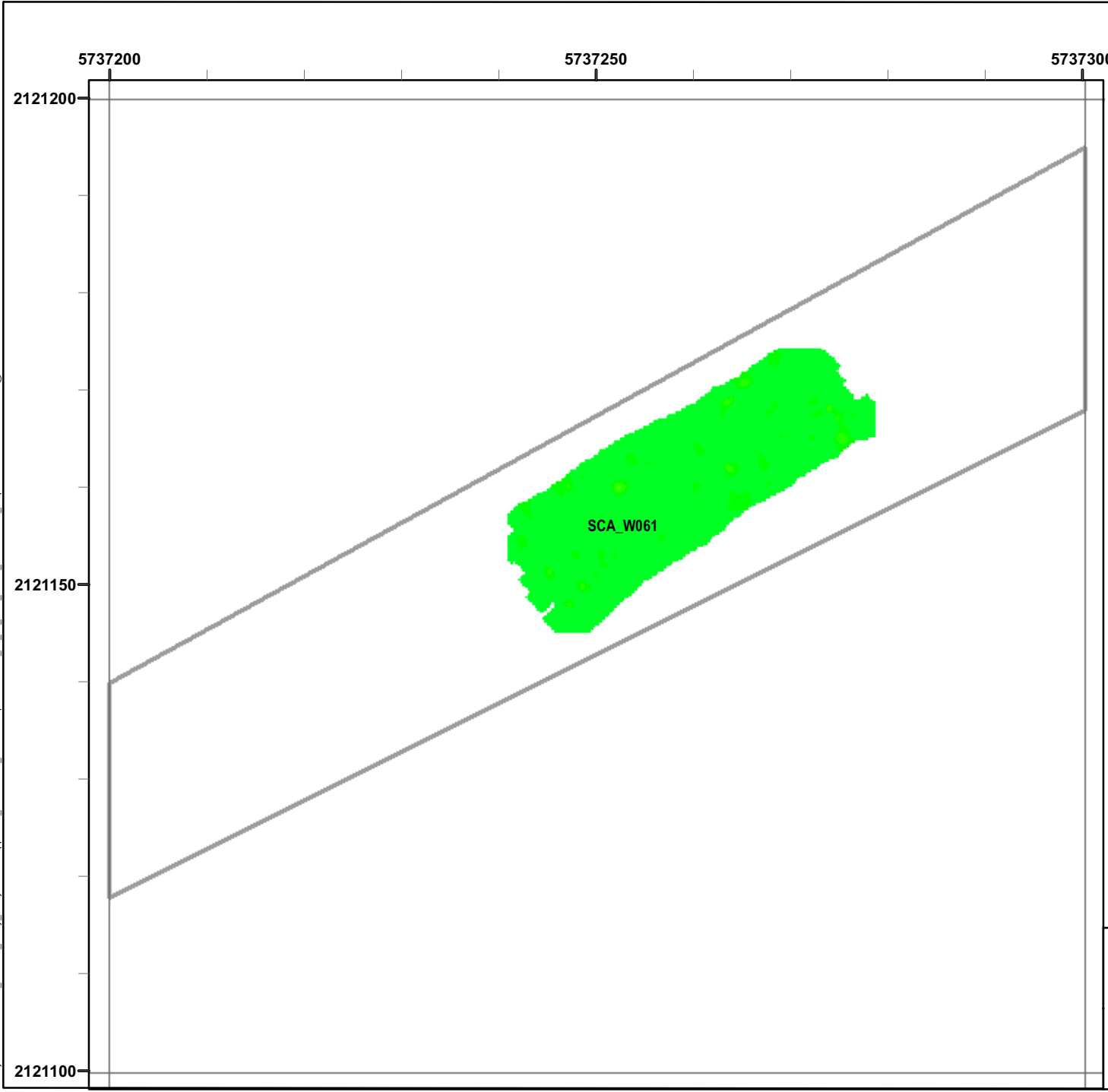
EM61 QC-2 Results
Outside the Roadway Alignment
and Utility Corridor

FORA ESCA RP
 Monterey County, California

Map E2-529

SCA W060

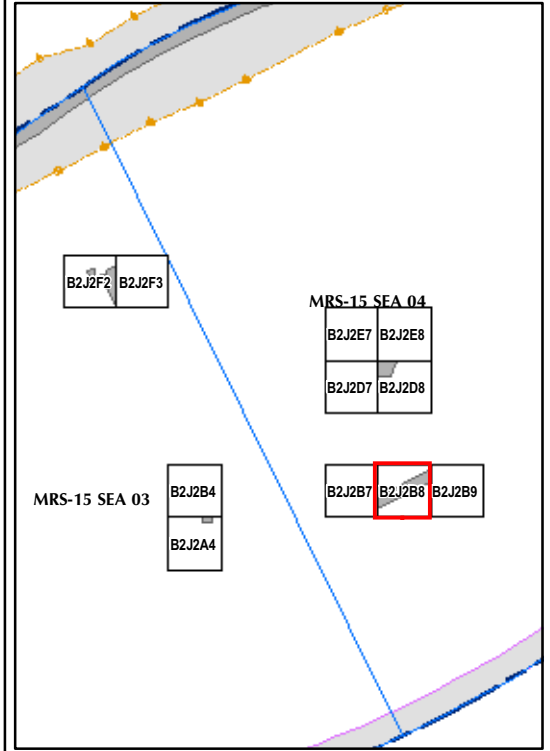
T:\Projects\Seaside\AAR_Outside_Roadway_UTILITY\Corridor\Appendix_EM61\QC2_Results\Mapbooks\2010_07_28_SEA_EM61_QC2Results_MapBook16.mxd - 1/13/2011 @ 4:17:26 PM



Legend

Grid B2J2B8

- 6012 Target Location
- Seaside MRA Boundary
- Roadway Alignment
- SCA Polygons (Investigation Areas)
- Utility Corridor
- MRS Boundary



State Plane California IV, NAD 1983 (U.S. Survey Foot)

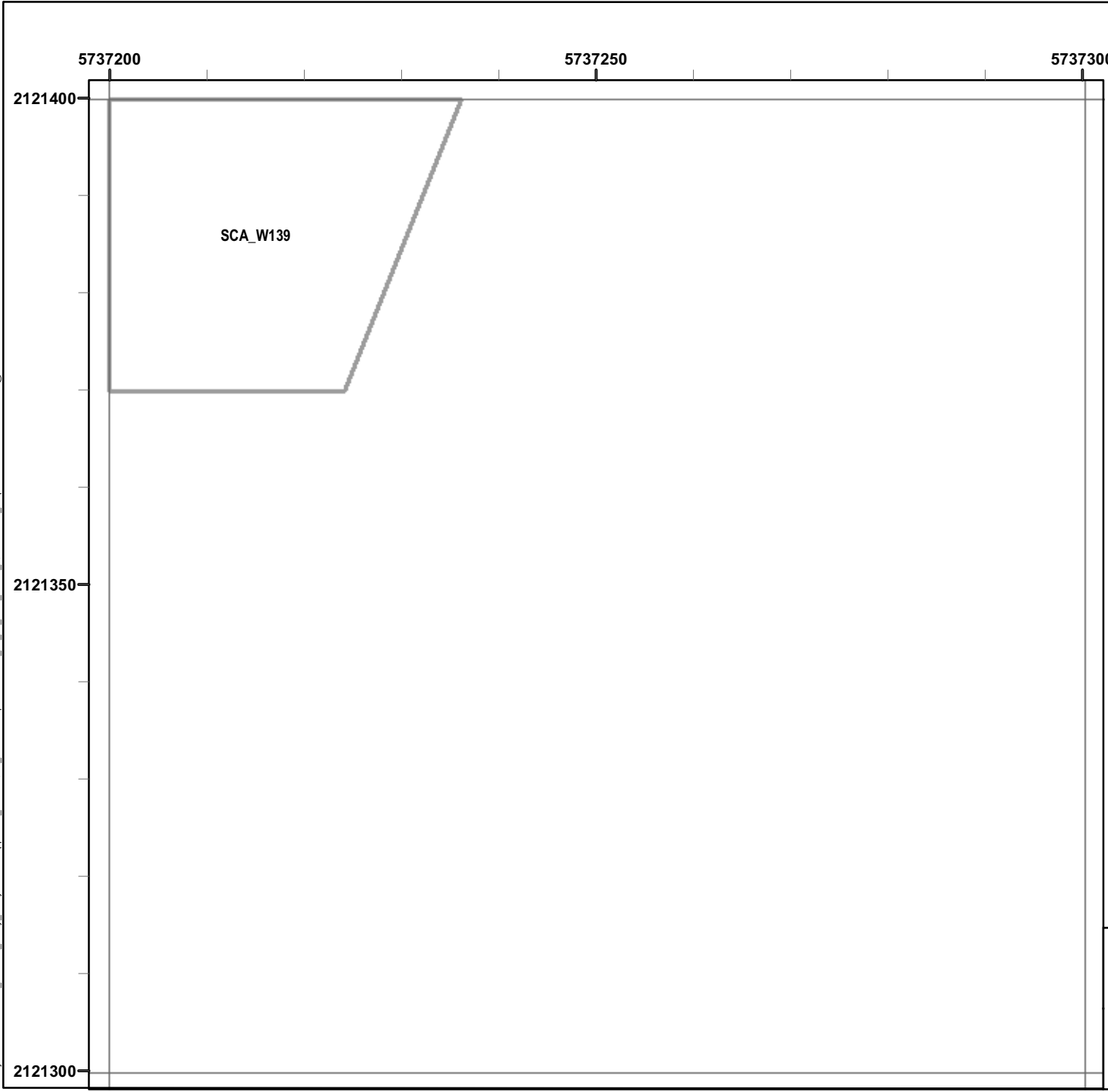


EM61 QC-2 Results
Outside the Roadway Alignment
and Utility Corridor

FORA ESCA RP
Monterey County, California

Map E2-531

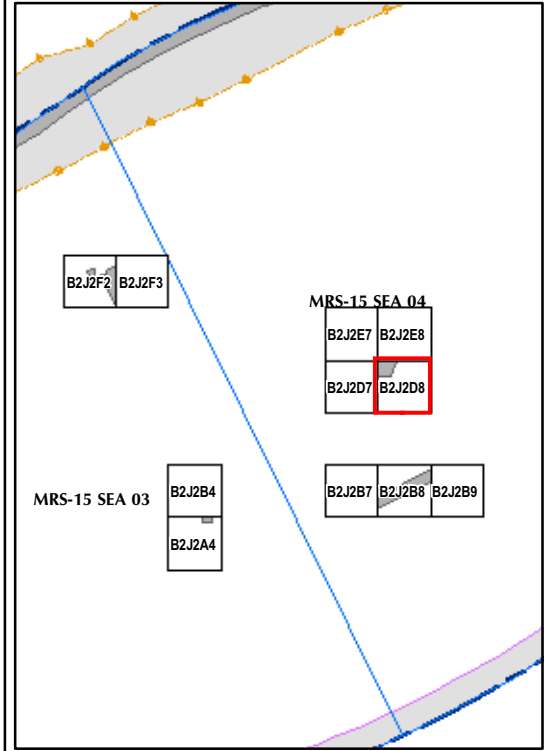
T:\Projects\Seaside\AAR_Outside_Roadway_UTILITY\Corridor\Appendix_EM61\QC2_Results\Mapbook\16.mxd - 1/13/2011 @ 4:17:26 PM



Legend

Grid B2J2D8

- 6012 Target Location
 - Seaside MRA Boundary
 - Roadway Alignment
 - SCA Polygons (Investigation Areas)
 - Utility Corridor
 - MRS Boundary
- Response (Stack)**
mV
- | | | | | | | | | | | | |
|-----|-----|-----|-----|-----|-----|-----|------|------|------|------|------|
| 0.5 | 2.1 | 3.6 | 5.1 | 6.7 | 8.2 | 9.7 | 11.3 | 13.3 | 15.4 | 17.4 | 19.5 |
|-----|-----|-----|-----|-----|-----|-----|------|------|------|------|------|



State Plane California IV, NAD 1983 (U.S. Survey Foot)




EM61 QC-2 Results
Outside the Roadway Alignment
and Utility Corridor

FORA ESCA RP
 Monterey County, California

Map E2-534

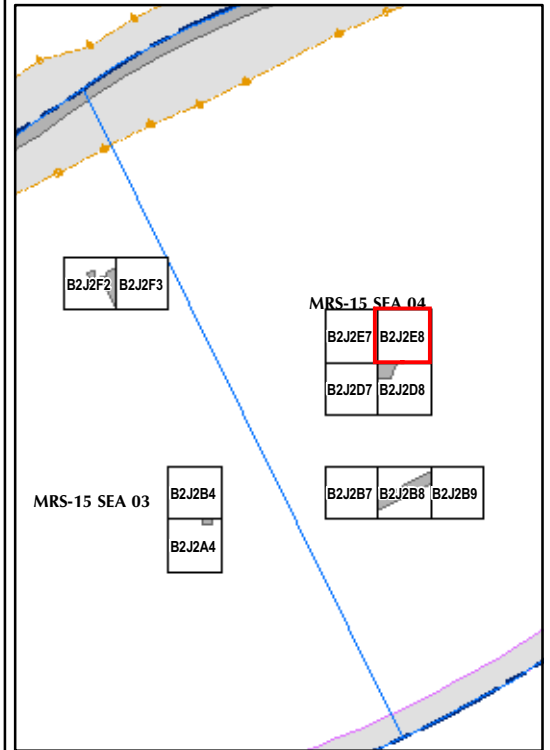
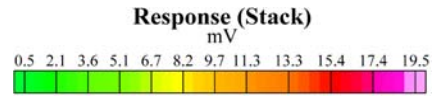
T:\Projects\Seaside\AAR_Outside_Roadway_UTILITY\Corridor\Appendix_EM61\QC2_Results\Mapbooks\2010_07_28_SEA_EIM61_QC2_Results_MapBook16.mxd - 1/13/2011 @ 4:17:26 PM




Legend

Grid B2J2E8

- 6012 Target Location
- Seaside MRA Boundary
- Roadway Alignment
- SCA Polygons (Investigation Areas)
- Utility Corridor
- MRS Boundary



State Plane California IV, NAD 1983 (U.S. Survey Foot)

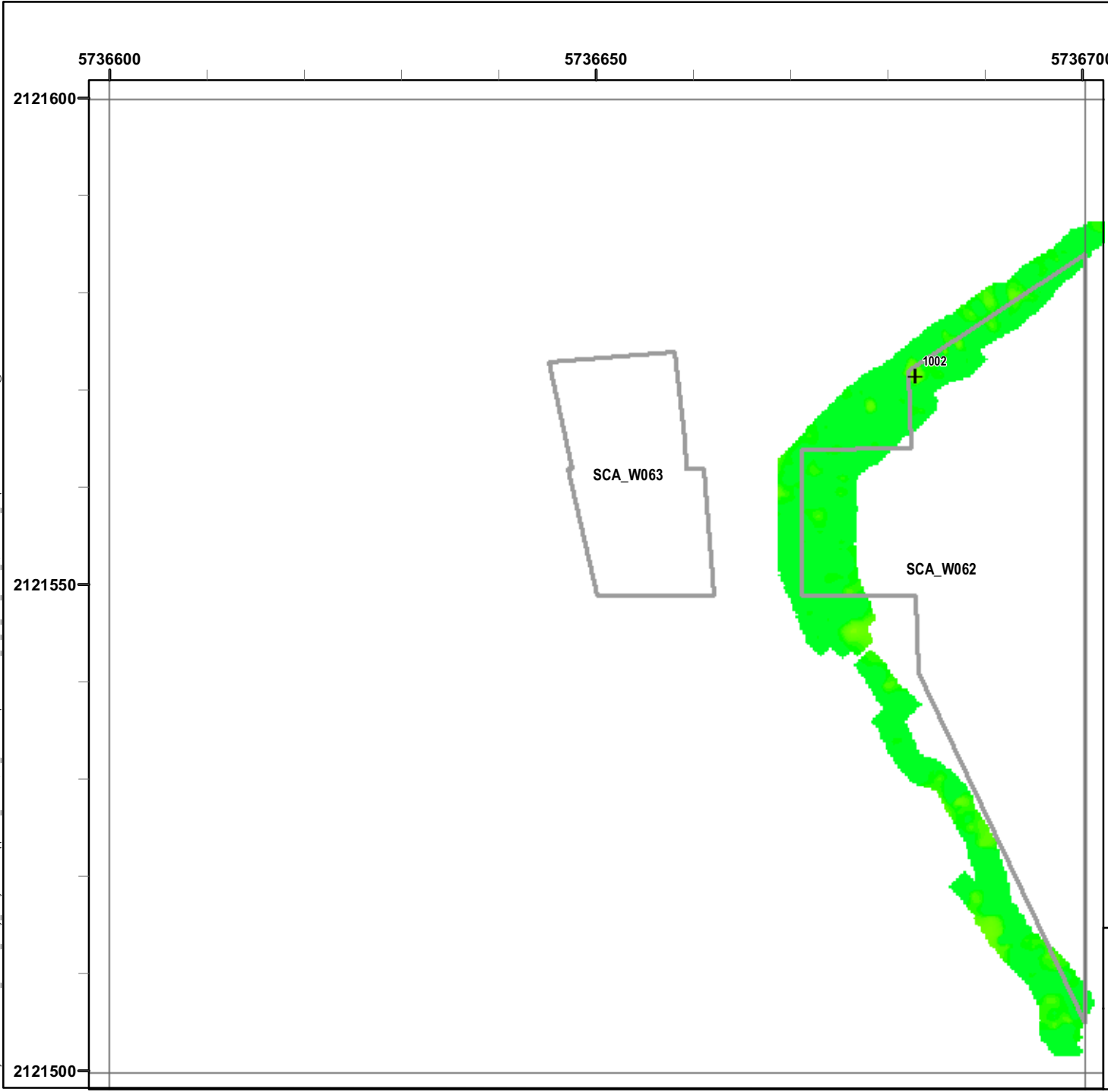


EM61 QC-2 Results Outside the Roadway Alignment and Utility Corridor

FORA ESCA RP
Monterey County, California

Map E2-536

T:\Projects\Seaside\AAR_Outside_Roady_UTILITYCorridor\Appendix_EM61\QC2_Results\Mapbook\16.mxd - 1/13/2011 @ 4:17:26 PM

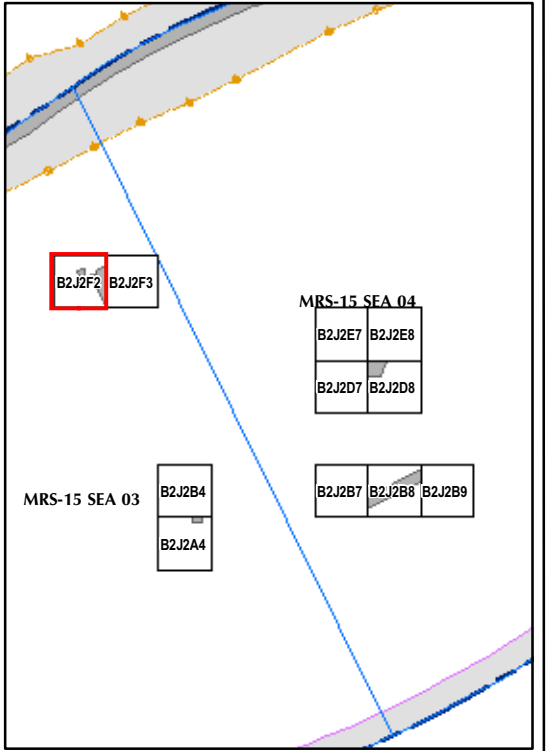


Legend

- 6012 Target Location
- Seaside MRA Boundary
- Roadway Alignment
- SCA Polygons (Investigation Areas)
- Utility Corridor
- MRS Boundary

Response (Stack) mV

0.5	2.1	3.6	5.1	6.7	8.2	9.7	11.3	13.3	15.4	17.4	19.5
-----	-----	-----	-----	-----	-----	-----	------	------	------	------	------



State Plane California IV, NAD 1983 (U.S. Survey Foot)

0 15 30 Feet

LFR
WESTON
SOLUTIONS

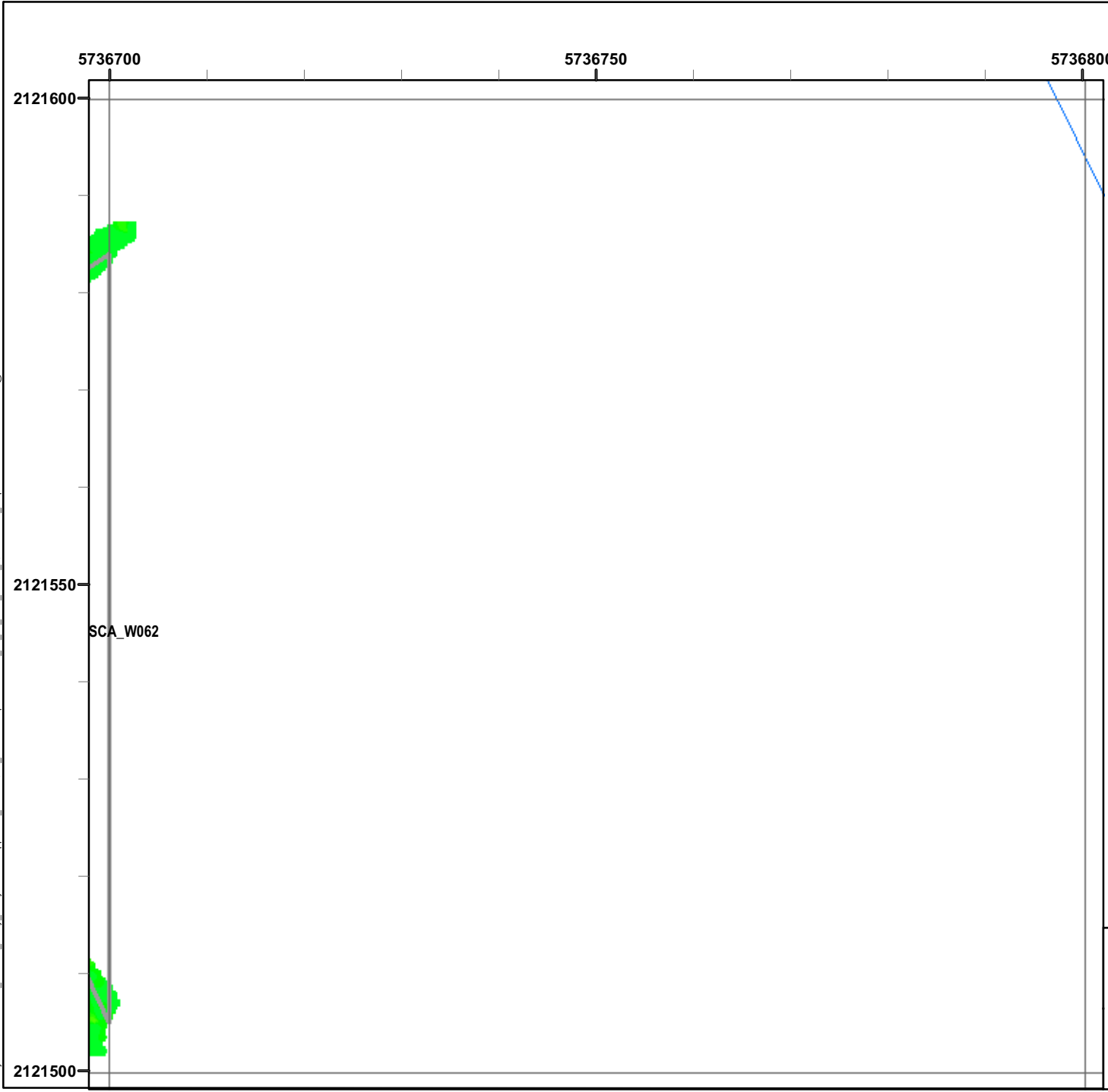
WESTCLIFFE ENGINEERS

EM61 QC-2 Results
Outside the Roadway Alignment
and Utility Corridor

FORA ESCA RP
Monterey County, California

Map E2-537


T:\Projects\Seaside\AAR_Outside_Roadway_UTILITY\Corridor\Appendix_EM61\QC2_Results\Mapbook\16.mxd - 1/13/2011 @ 4:17:26 PM



Legend

Grid B2J2F3

- 6012 Target Location
- Seaside MRA Boundary
- Roadway Alignment
- SCA Polygons (Investigation Areas)
- Utility Corridor
- MRS Boundary




EM61 QC-2 Results
Outside the Roadway Alignment
and Utility Corridor

FORA ESCA RP
 Monterey County, California

Map E2-538


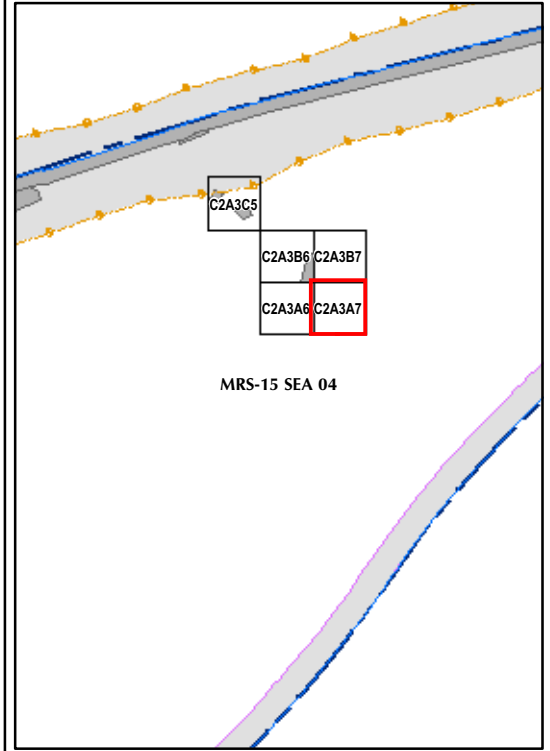
T:\Projects\Seaside\MAP_Outside_Roadway_UTILITY\Corridor\Appendix_EM61\QC2_Results_Mapbooks\2010_07_28_SEA_EM61_QC2Results_MapBook17.mxd - 1/18/2011 @ 11:41:39 AM



Legend

Grid C2A3A7

- 6012 Target Location
- Seaside MRA Boundary
- Roadway Alignment
- SCA Polygons (Investigation Areas)
- Utility Corridor
- MRS Boundary

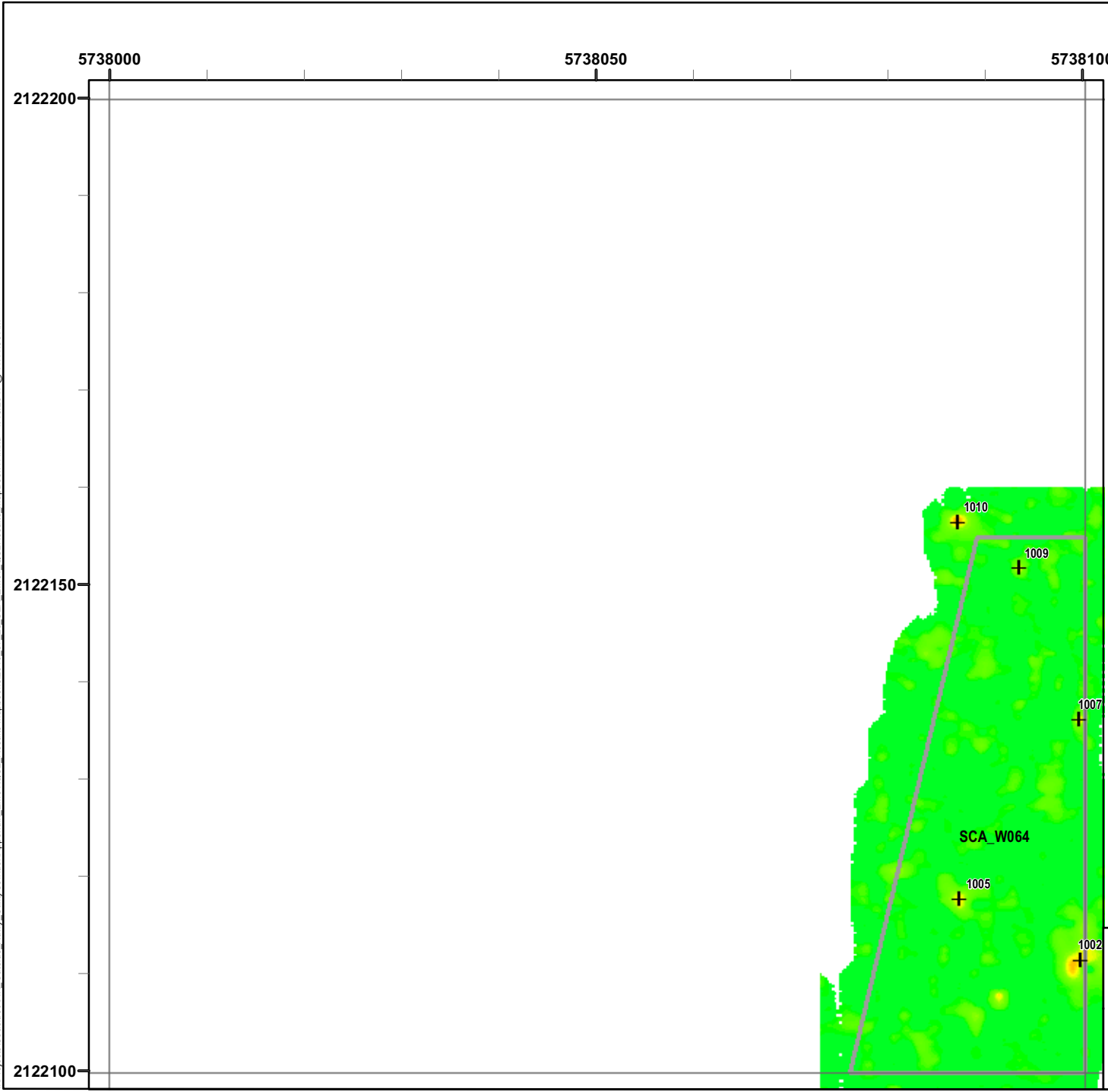


EM61 QC-2 Results
Outside the Roadway Alignment
and Utility Corridor

FORA ESCA RP
 Monterey County, California

Map E2-540


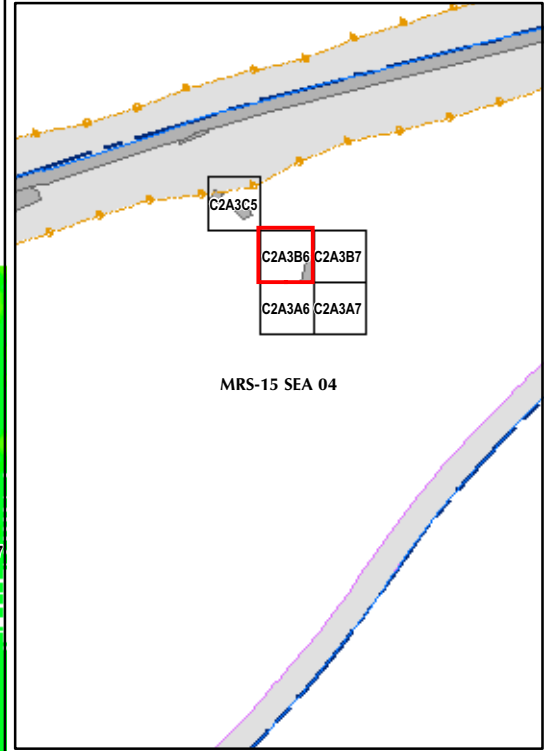
T:\Projects\Seaside\MAP_Outside_Rdwy_UTILITY\Corridor\Appendix_EM61\QC2_Results_Mapbooks\2010_07_28_SEA_EM61_QC2Results_MapBook17.mxd - 1/18/2011 @ 11:41:39 AM



Legend

Grid C2A3B6

- 6012 Target Location
- Seaside MRA Boundary
- Roadway Alignment
- SCA Polygons (Investigation Areas)
- Utility Corridor
- MRS Boundary




EM61 QC-2 Results
Outside the Roadway Alignment
and Utility Corridor

FORA ESCA RP
 Monterey County, California

Map E2-541


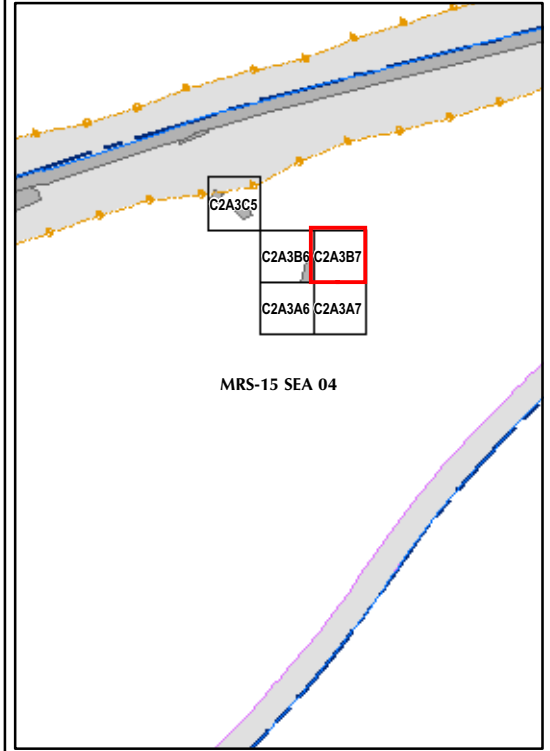
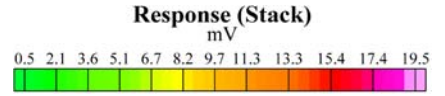
T:\Projects\Seaside\Map\Outside Rwy_UtilityCorridor\Appendix EM61\QC2_Results Mapbooks\2010_07_28_SEA_EM61_QC2Results_MapBook17.mxd - 1/18/2011 @ 11:41:39 AM



Legend

Grid C2A3B7

- 6012 Target Location
- Seaside MRA Boundary
- Roadway Alignment
- SCA Polygons (Investigation Areas)
- Utility Corridor
- MRS Boundary

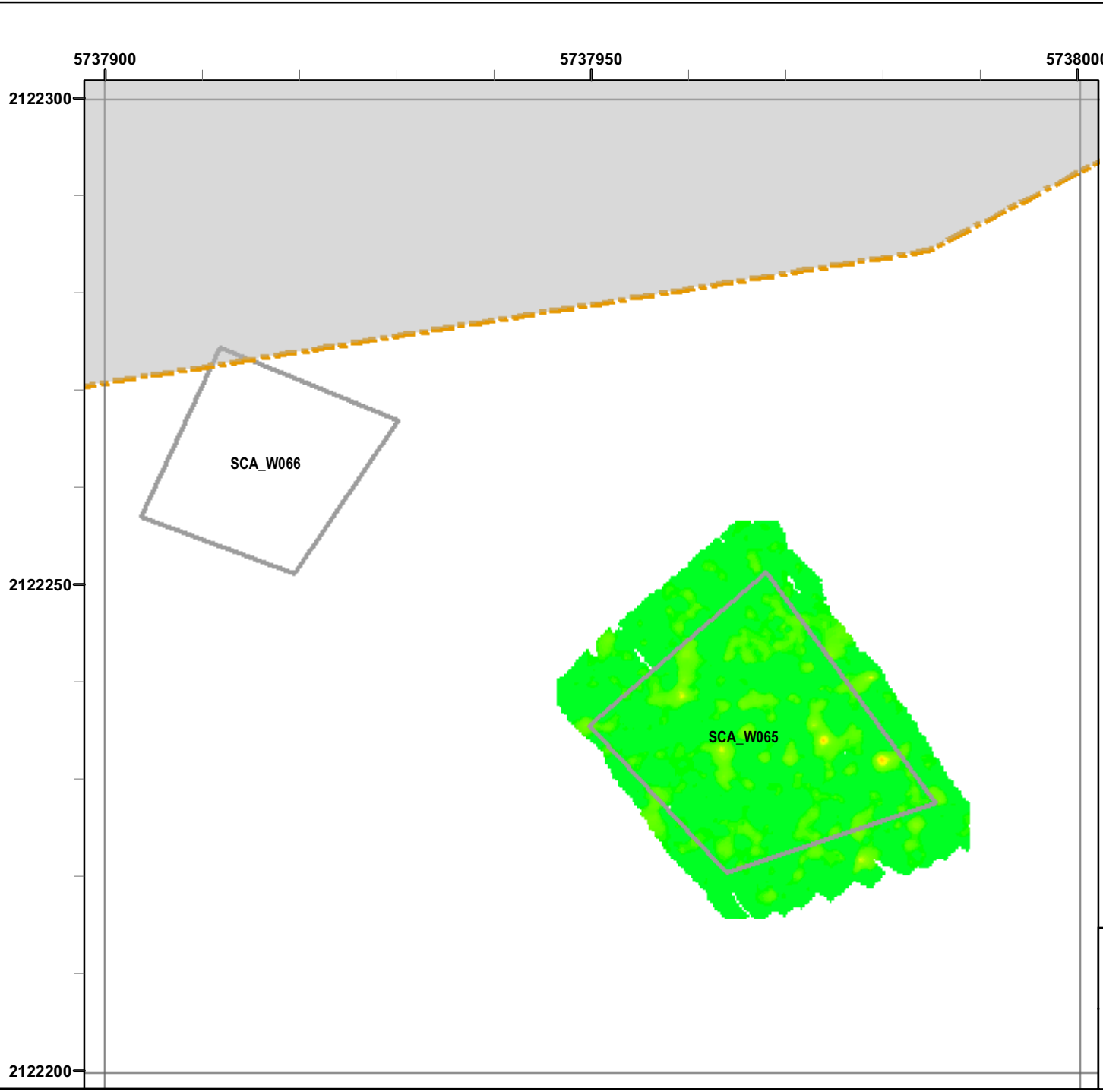


EM61 QC-2 Results
Outside the Roadway Alignment
and Utility Corridor

FORA ESCA RP
 Monterey County, California

Map E2-542

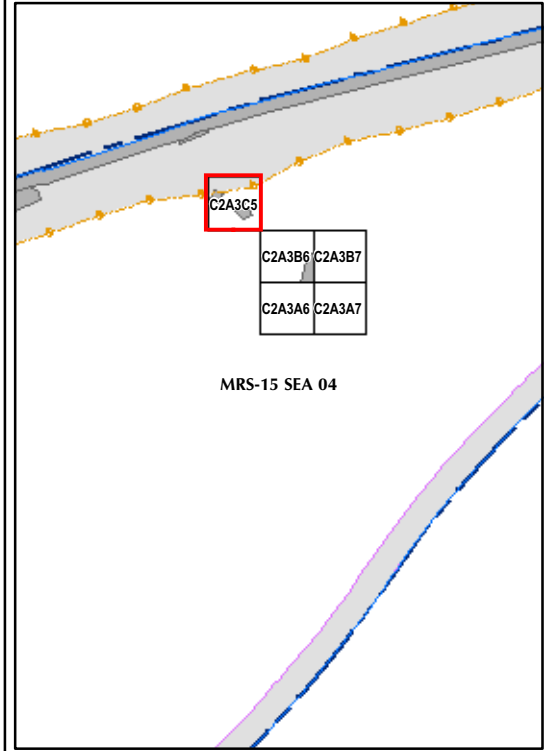
T:\Projects\Seaside\MAP_Outside_Roadway_UTILITY\Corridor\Appendix_EM61\QC2_Results\Mapbooks\2010_07_28_SEA_EM61_QC2Results_MapBook17.mxd - 1/18/2011 @ 11:41:39 AM



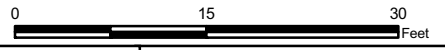
Legend

- 6012 Target Location
- Seaside MRA Boundary
- Roadway Alignment
- SCA Polygons (Investigation Areas)
- Utility Corridor
- MRS Boundary

Response (Stack) mV



State Plane California IV, NAD 1983 (U.S. Survey Foot)

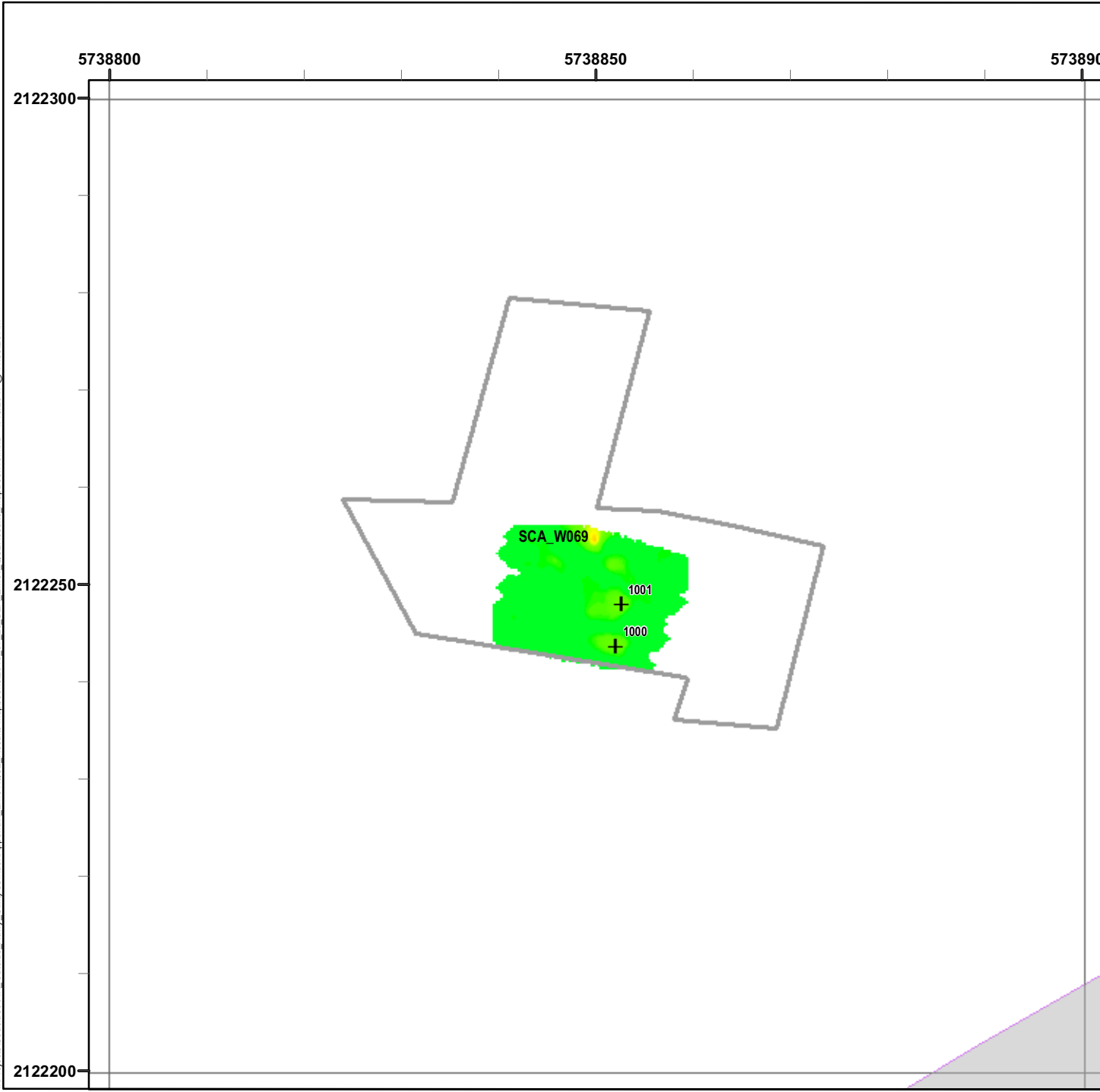


EM61 QC-2 Results Outside the Roadway Alignment and Utility Corridor

FORA ESCA RP
Monterey County, California

Map E2-543

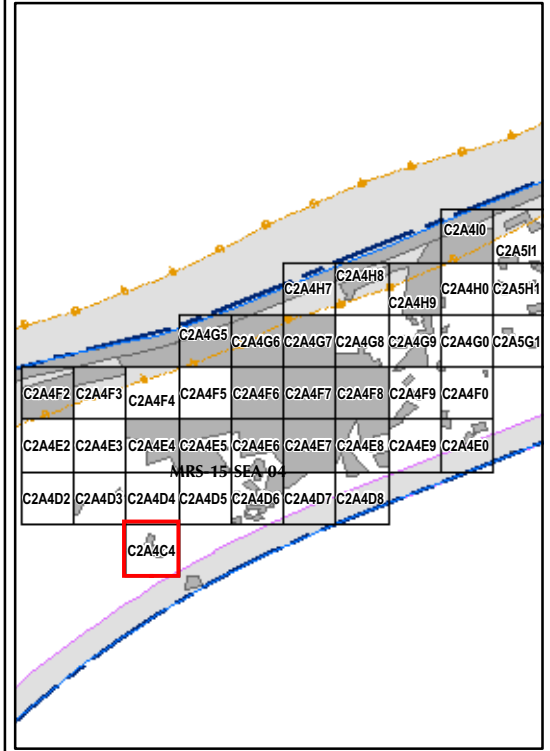
T:\Projects\Seaside\Map\Outside Rdy\UtilityCorridor\Appendix EM61\QC2_Results Mapbooks\2010_07_28_SEA_EM61_QC2Results_MapBook18.mxd - 1/18/2011 @ 11:53:20 AM



Legend

Grid C2A4C4

- 6012 Target Location
- Seaside MRA Boundary
- Roadway Alignment
- SCA Polygons (Investigation Areas)
- Utility Corridor
- MRS Boundary



State Plane California IV, NAD 1983 (U.S. Survey Foot)

0 15 30 Feet



EM61 QC-2 Results
Outside the Roadway Alignment
and Utility Corridor

FORA ESCA RP
Monterey County, California

Map E2-544

T:\Projects\Seaside\Map\Outside Rdy\UtilityCorridor\Appendix EM61\QC2_Results Mapbooks\2010_07_28_SEA_EM61_QC2Results_MapBook18.mxd - 1/18/2011 @ 11:53:20 AM

5738600

5738650

5738700

2122400

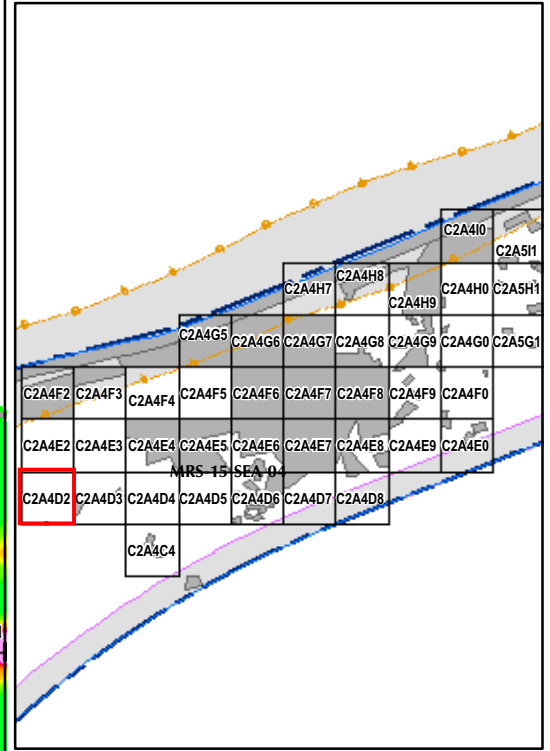
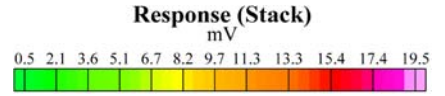
2122350

2122300


Legend

Grid C2A4D2

- 6012 Target Location
- Seaside MRA Boundary
- Roadway Alignment
- SCA Polygons (Investigation Areas)
- Utility Corridor
- MRS Boundary



State Plane California IV, NAD 1983 (U.S. Survey Foot)

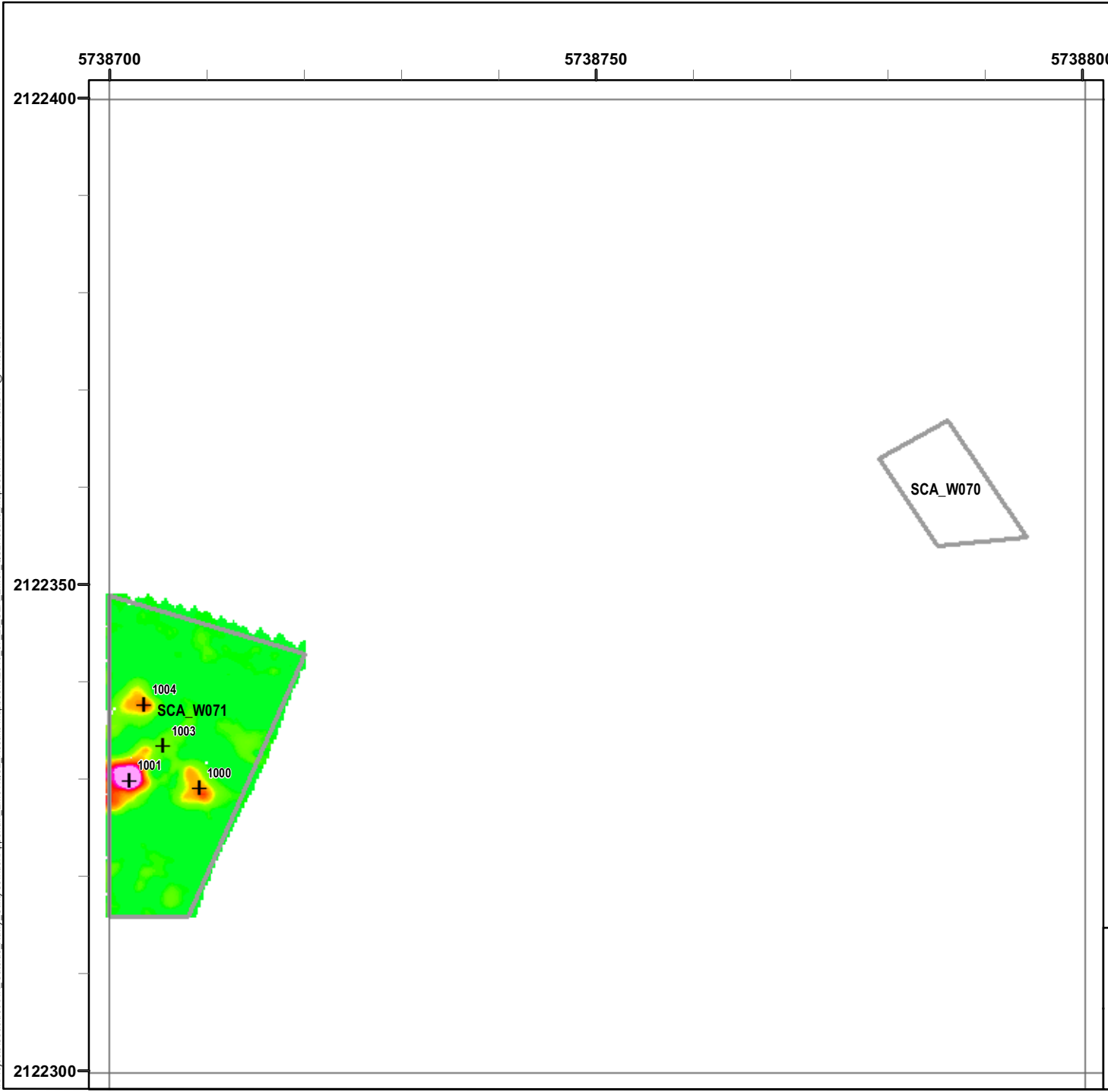


EM61 QC-2 Results Outside the Roadway Alignment and Utility Corridor

FORA ESCA RP
Monterey County, California

Map E2-545

T:\Projects\Seaside\MAP_Outside_Roadway_UTILITY\Corridor\Appendix_EM61\QC2_Results\Mapbooks\2010_07_28_SEA_EM61_QC2Results_MapBook18.mxd - 1/18/2011 @ 11:53:20 AM



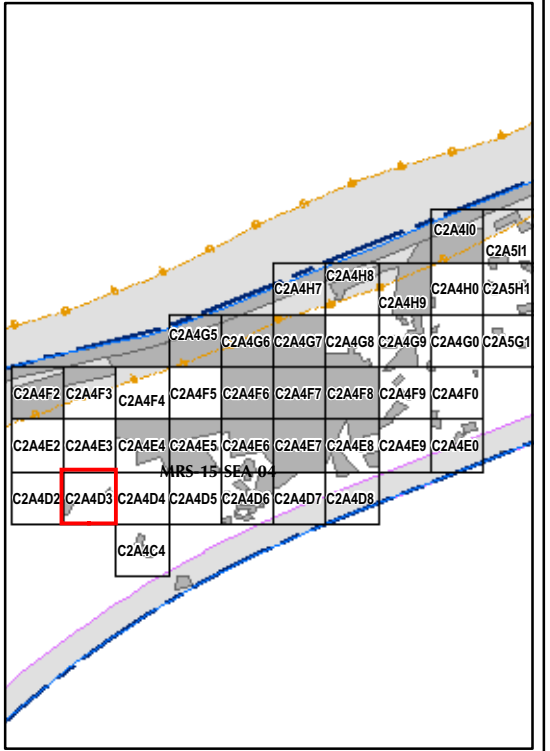
Legend

Grid C2A4D3

- 6012 + Target Location
- Seaside MRA Boundary
- Roadway Alignment
- SCA Polygons (Investigation Areas)
- Utility Corridor
- MRS Boundary

Response (Stack) mV

0.5 2.1 3.6 5.1 6.7 8.2 9.7 11.3 13.3 15.4 17.4 19.5



State Plane California IV, NAD 1983 (U.S. Survey Foot)


0 15 30 Feet

EM61 QC-2 Results
Outside the Roadway Alignment
and Utility Corridor

FORA ESCA RP
 Monterey County, California

Map E2-546

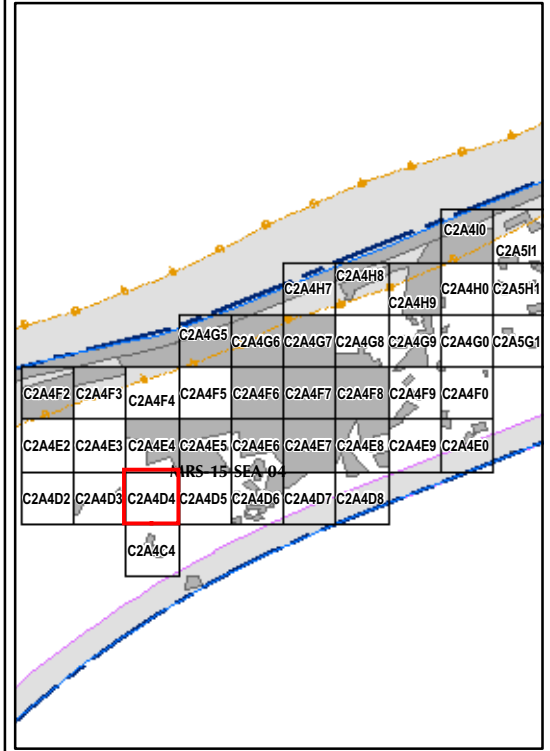
T:\Projects\Seaside\Map\Outside Rdy\UtilityCorridor\Appendix EM61\QC2_Results Mapbooks\2010_07_28_SEA_EM61_QC2Results_MapBook18.mxd - 1/18/2011 @ 11:53:20 AM




Legend

Grid C2A4D4

- 6012
+ Target Location
- Seaside MRA Boundary
- Roadway Alignment
- SCA Polygons (Investigation Areas)
- Utility Corridor
- MRS Boundary



State Plane California IV, NAD 1983 (U.S. Survey Foot)




EM61 QC-2 Results
Outside the Roadway Alignment
and Utility Corridor

FORA ESCA RP
Monterey County, California

Map E2-547

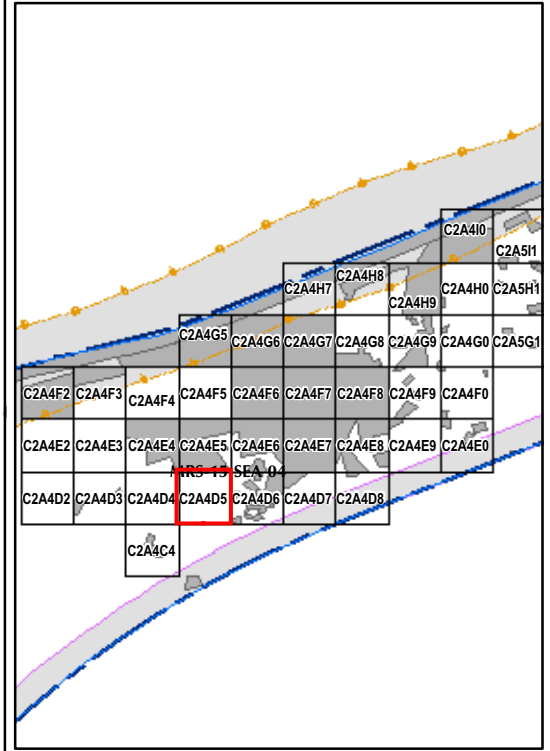
T:\Projects\Seaside\MAP_ Outside Rdwy_ Utility Corridor\Appendix EM61\QC2_ Results Mapbooks\2010_07_28_SEA_EM61_QC2Results_MapBook18.mxd - 1/18/2011 @ 11:53:20 AM



Legend

Grid C2A4D5

- 6012
+ Target Location
- Seaside MRA Boundary
- Roadway Alignment
- SCA Polygons (Investigation Areas)
- Utility Corridor
- MRS Boundary



State Plane California IV, NAD 1983 (U.S. Survey Foot)



EM61 QC-2 Results
Outside the Roadway Alignment
and Utility Corridor

FORA ESCA RP
Monterey County, California

Map E2-548

SCA_W076

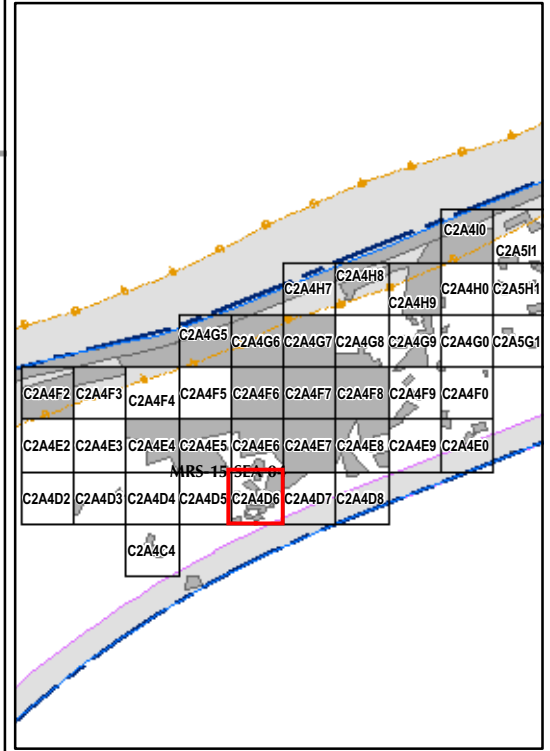
T:\Projects\Seaside\Map\Outside\UtilityCorridor\Appendix EM61\QC2_Results\Mapbooks\2010_07_28_SEA_EM61_QC2Results_MapBook18.mxd - 1/18/2011 @ 11:53:20 AM



Legend

Grid C2A4D6

- 6012 Target Location
- Seaside MRA Boundary
- Roadway Alignment
- SCA Polygons (Investigation Areas)
- Utility Corridor
- MRS Boundary



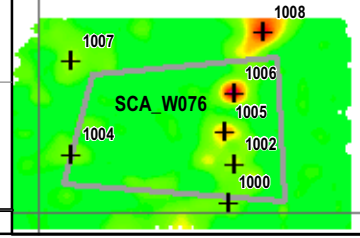
State Plane California IV, NAD 1983 (U.S. Survey Foot)




EM61 QC-2 Results
Outside the Roadway Alignment
and Utility Corridor

FORA ESCA RP
Monterey County, California

Map E2-549



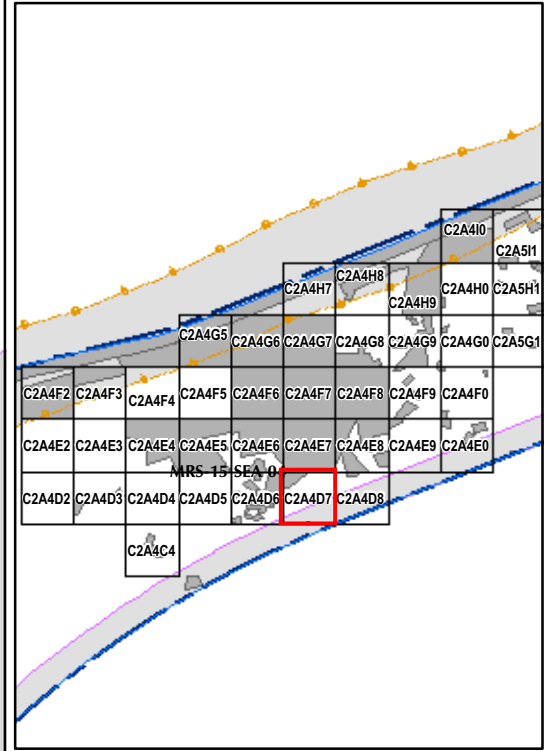
T:\Projects\Seaside\AAP_Outside_Roadway_UTILITY\Corridor\Appendix_EM61\QC2_Results\Mapbooks\2010_07_28_SEA_EM61_QC2Results_MapBook18.mxd - 1/18/2011 @ 11:53:20 AM



Legend

Grid C2A4D7

- 6012 Target Location
 - Seaside MRA Boundary
 - Roadway Alignment
 - SCA Polygons (Investigation Areas)
 - Utility Corridor
 - MRS Boundary
- Response (Stack)**
mV
- | | | | | | | | | | | | |
|-----|-----|-----|-----|-----|-----|-----|------|------|------|------|------|
| 0.5 | 2.1 | 3.6 | 5.1 | 6.7 | 8.2 | 9.7 | 11.3 | 13.3 | 15.4 | 17.4 | 19.5 |
|-----|-----|-----|-----|-----|-----|-----|------|------|------|------|------|



State Plane California IV, NAD 1983 (U.S. Survey Foot)

0 15 30 Feet

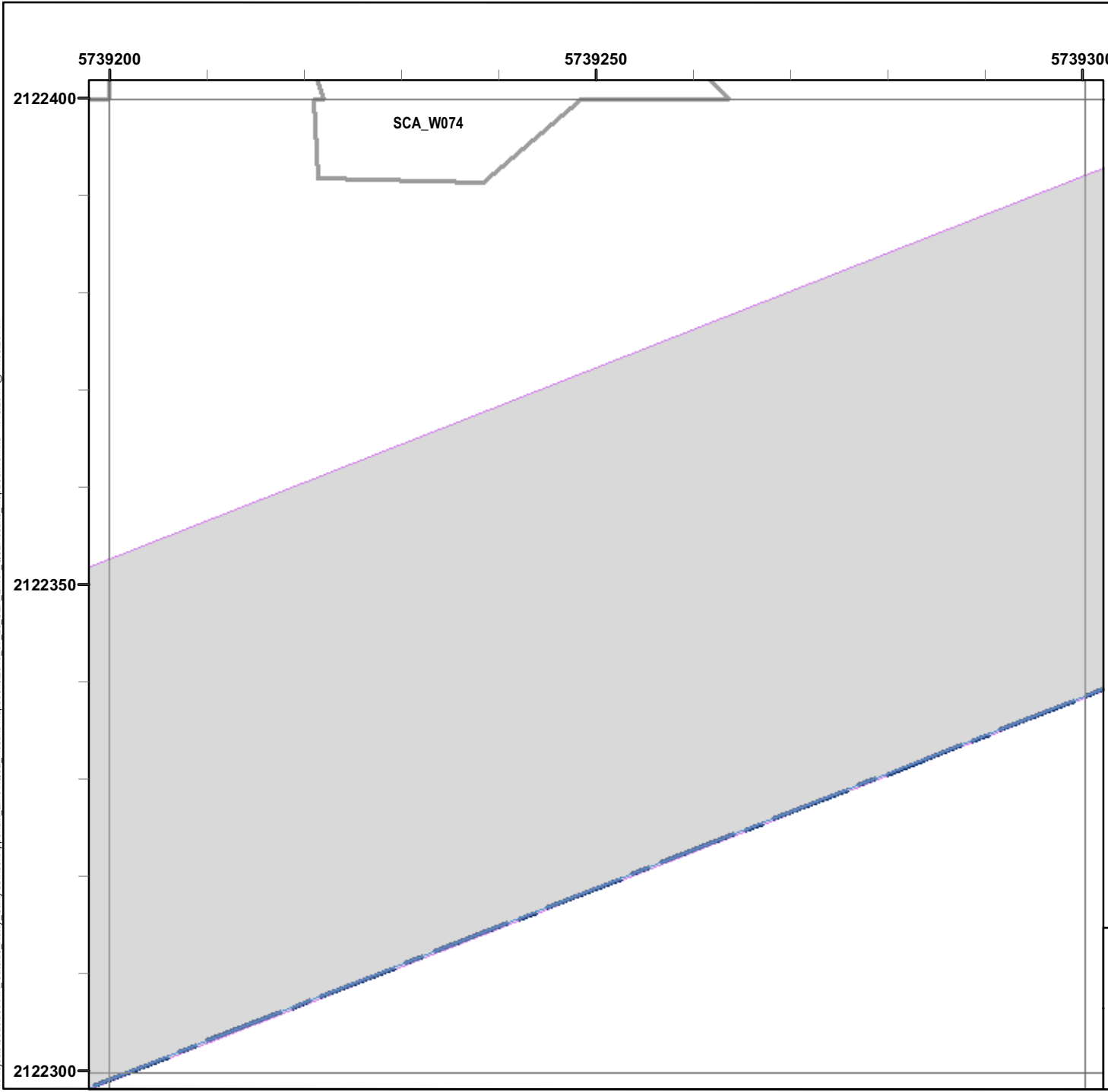


EM61 QC-2 Results
Outside the Roadway Alignment
and Utility Corridor

FORA ESCA RP
Monterey County, California

Map E2-550

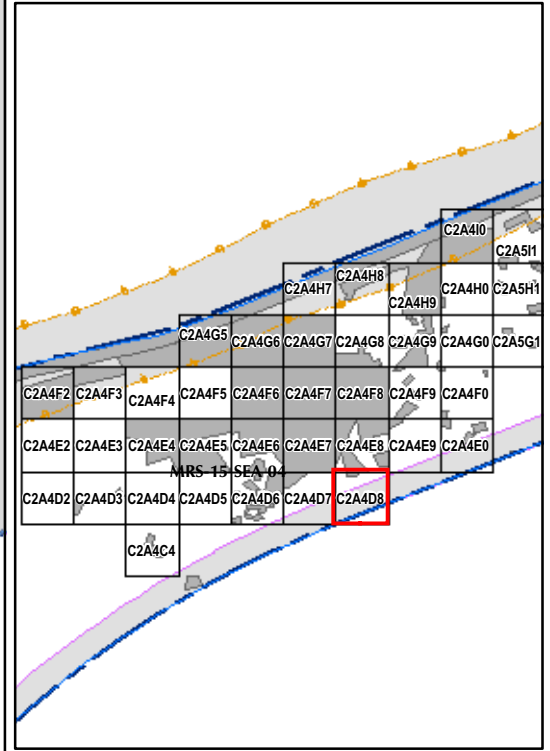
T:\Projects\Seaside\AAR_Outside_Rdwy_UTILITY\Corridor\Appendix_EM61\QC2_Results_Mapbooks\2010_07_28_SEA_EM61_QC2Results_MapBook18.mxd - 1/18/2011 @ 11:53:20 AM



Legend

Grid C2A4D8

- 6012
+ Target Location
 - Seaside MRA Boundary
 - Roadway Alignment
 - SCA Polygons (Investigation Areas)
 - Utility Corridor
 - MRS Boundary
- Response (Stack)**
mV
- | | | | | | | | | | | | |
|-----|-----|-----|-----|-----|-----|-----|------|------|------|------|------|
| 0.5 | 2.1 | 3.6 | 5.1 | 6.7 | 8.2 | 9.7 | 11.3 | 13.3 | 15.4 | 17.4 | 19.5 |
|-----|-----|-----|-----|-----|-----|-----|------|------|------|------|------|

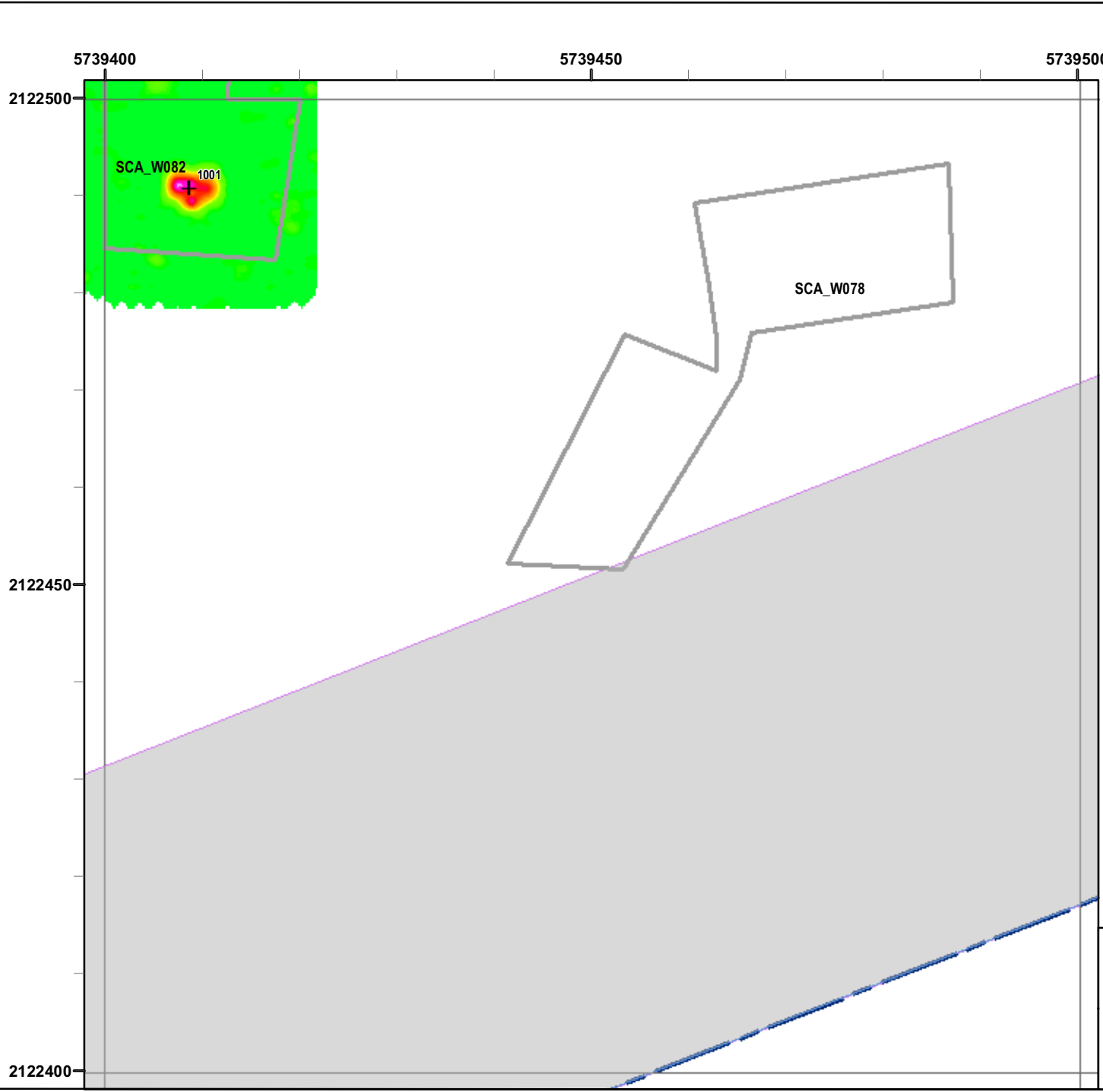


State Plane California IV, NAD 1983 (U.S. Survey Foot)

0 15 30 Feet

	<p>EM61 QC-2 Results Outside the Roadway Alignment and Utility Corridor</p> <p>FORA ESCA RP Monterey County, California</p>
	<p>Map E2-551</p>

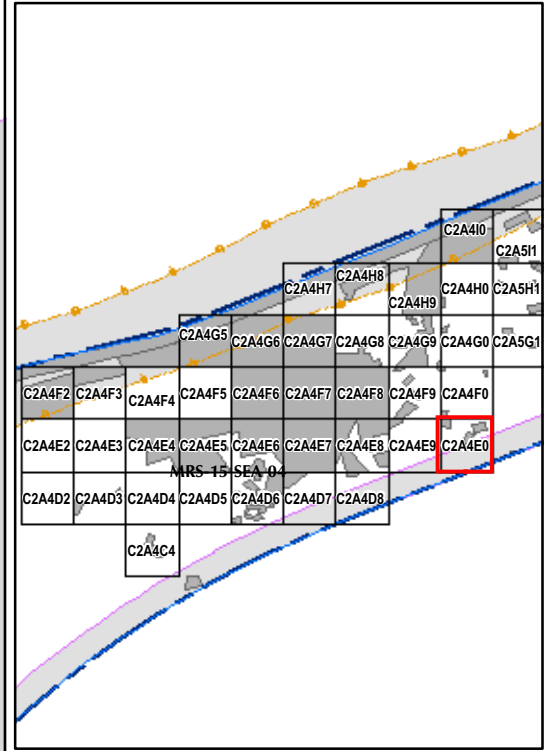
T:\Projects\Seaside\AAR_Outside_Rdwy_UTILITY\Corridor\Appendix_EM61\QC2_Results_Mapbooks\2010_07_28_SEA_EM61_QC2Results_MapBook18.mxd - 1/18/2011 @ 11:53:20 AM



Legend

Grid C2A4E0

- 6012 Target Location
 - Seaside MRA Boundary
 - Roadway Alignment
 - SCA Polygons (Investigation Areas)
 - Utility Corridor
 - MRS Boundary
- Response (Stack) mV**
- | | | | | | | | | | | | |
|-----|-----|-----|-----|-----|-----|-----|------|------|------|------|------|
| 0.5 | 2.1 | 3.6 | 5.1 | 6.7 | 8.2 | 9.7 | 11.3 | 13.3 | 15.4 | 17.4 | 19.5 |
|-----|-----|-----|-----|-----|-----|-----|------|------|------|------|------|



State Plane California IV, NAD 1983 (U.S. Survey Foot)




EM61 QC-2 Results
Outside the Roadway Alignment
and Utility Corridor

FORA ESCA RP
 Monterey County, California

Map E2-552

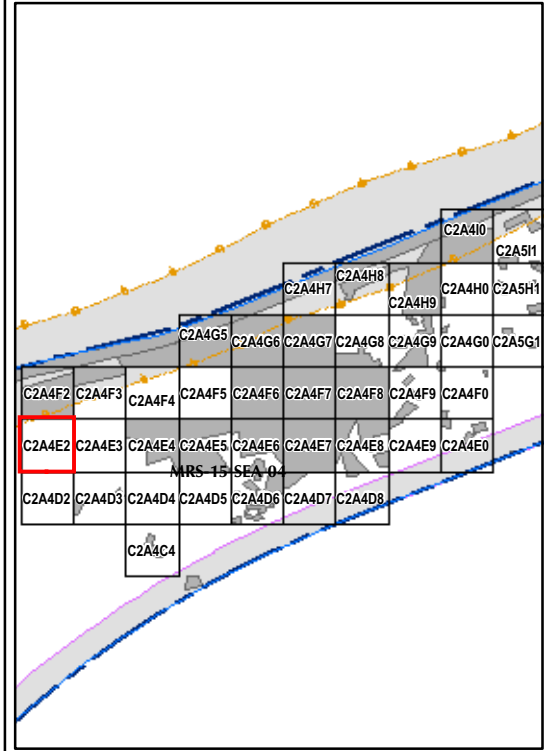
T:\Projects\Seaside\Map\Outside Rdy\UtilityCorridor\Appendix EM61\QC2_Results Mapbooks\2010_07_28_SEA_EM61_QC2Results_MapBook18.mxd - 1/18/2011 @ 11:53:20 AM




Legend

Grid C2A4E2

- 6012 Target Location
- Seaside MRA Boundary
- Roadway Alignment
- SCA Polygons (Investigation Areas)
- Utility Corridor
- MRS Boundary



State Plane California IV, NAD 1983 (U.S. Survey Foot)




EM61 QC-2 Results
Outside the Roadway Alignment
and Utility Corridor

FORA ESCA RP
Monterey County, California

Map E2-553

T:\Projects\Seaside\MAP_Outside_Roadway_UTILITY\Corridor\Appendix_EM61\QC2_Results_Mapbooks\2010_07_28_SEA_EM61_QC2Results_MapBook18.mxd - 1/18/2011 @ 11:53:20 AM



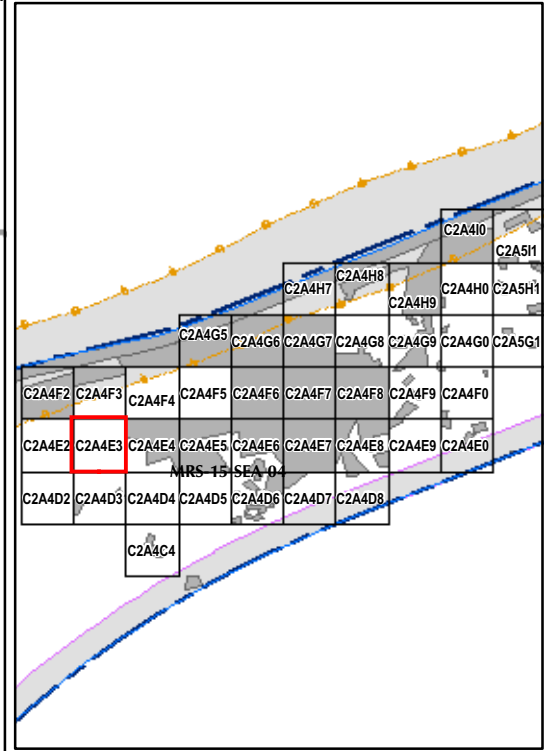
Legend

Grid C2A4E3


- 6012 Target Location
- Seaside MRA Boundary
- Roadway Alignment
- SCA Polygons (Investigation Areas)
- Utility Corridor
- MRS Boundary



SCA_W074



State Plane California IV, NAD 1983 (U.S. Survey Foot)

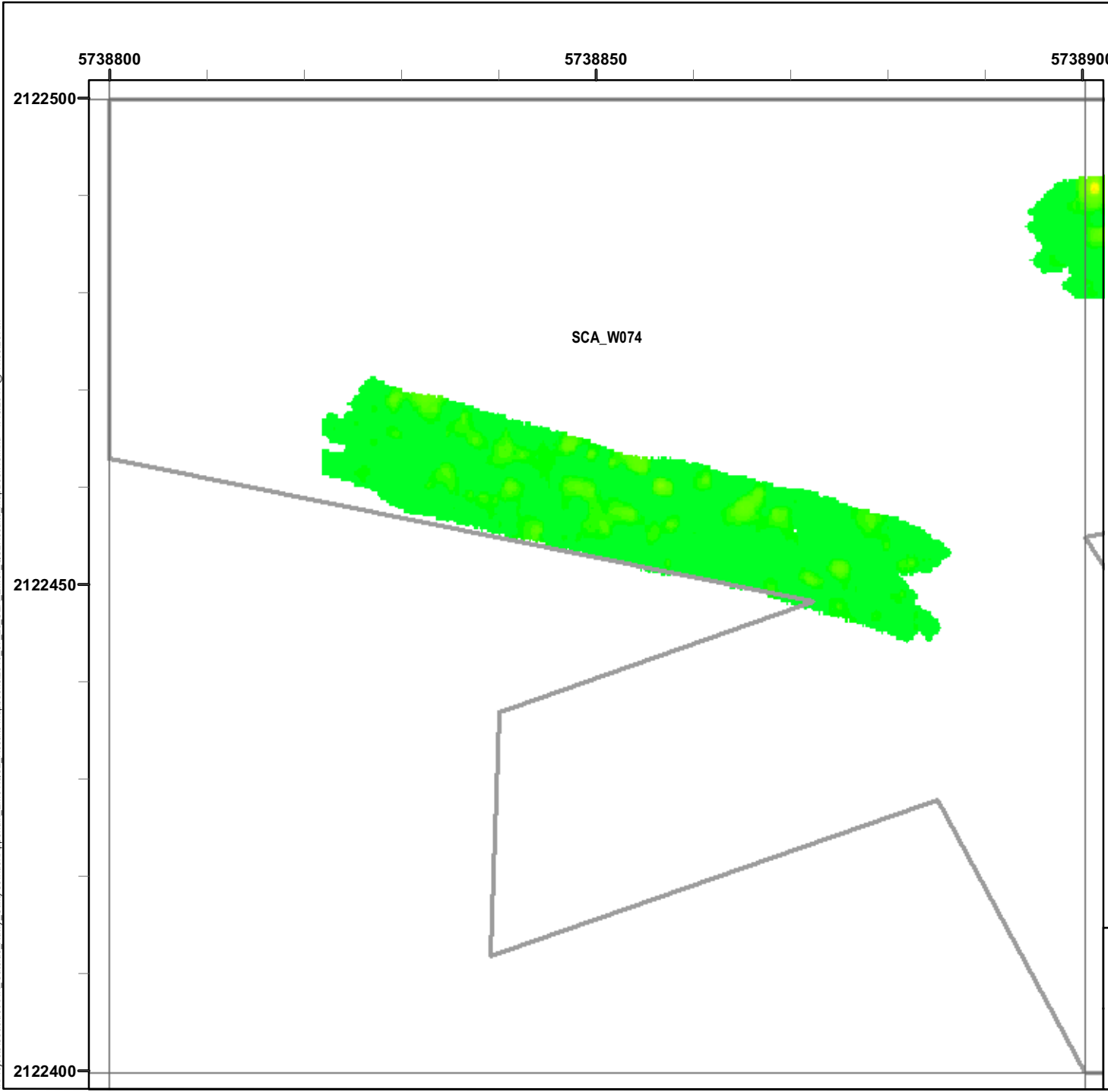


EM61 QC-2 Results
Outside the Roadway Alignment
and Utility Corridor

FORA ESCA RP
Monterey County, California

Map E2-554

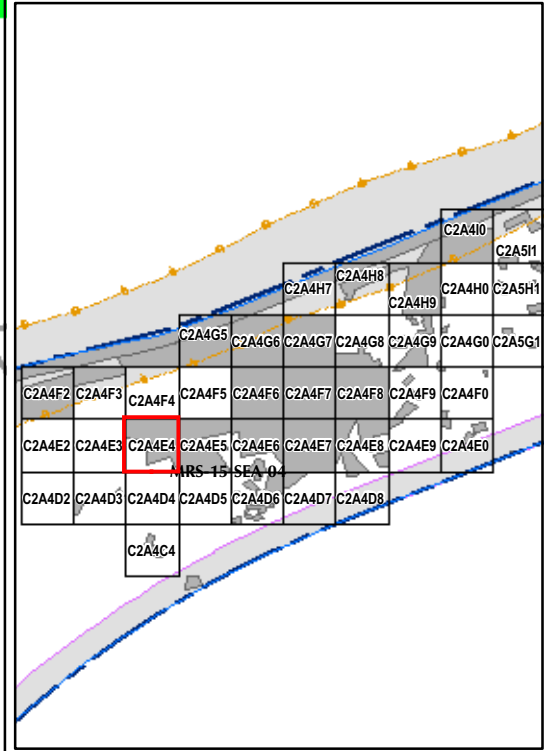
T:\Projects\Seaside\Map\Outside Rdy\UtilityCorridor\Appendix EM61\QC2_Results Mapbooks\2010_07_28_SEA_EM61_QC2Results_MapBook18.mxd - 1/18/2011 @ 11:53:20 AM




Legend

Grid C2A4E4

- 6012 Target Location
 - Seaside MRA Boundary
 - Roadway Alignment
 - SCA Polygons (Investigation Areas)
 - Utility Corridor
 - MRS Boundary
- Response (Stack)**
mV
- | | | | | | | | | | | | |
|-----|-----|-----|-----|-----|-----|-----|------|------|------|------|------|
| 0.5 | 2.1 | 3.6 | 5.1 | 6.7 | 8.2 | 9.7 | 11.3 | 13.3 | 15.4 | 17.4 | 19.5 |
|-----|-----|-----|-----|-----|-----|-----|------|------|------|------|------|



State Plane California IV, NAD 1983 (U.S. Survey Foot)

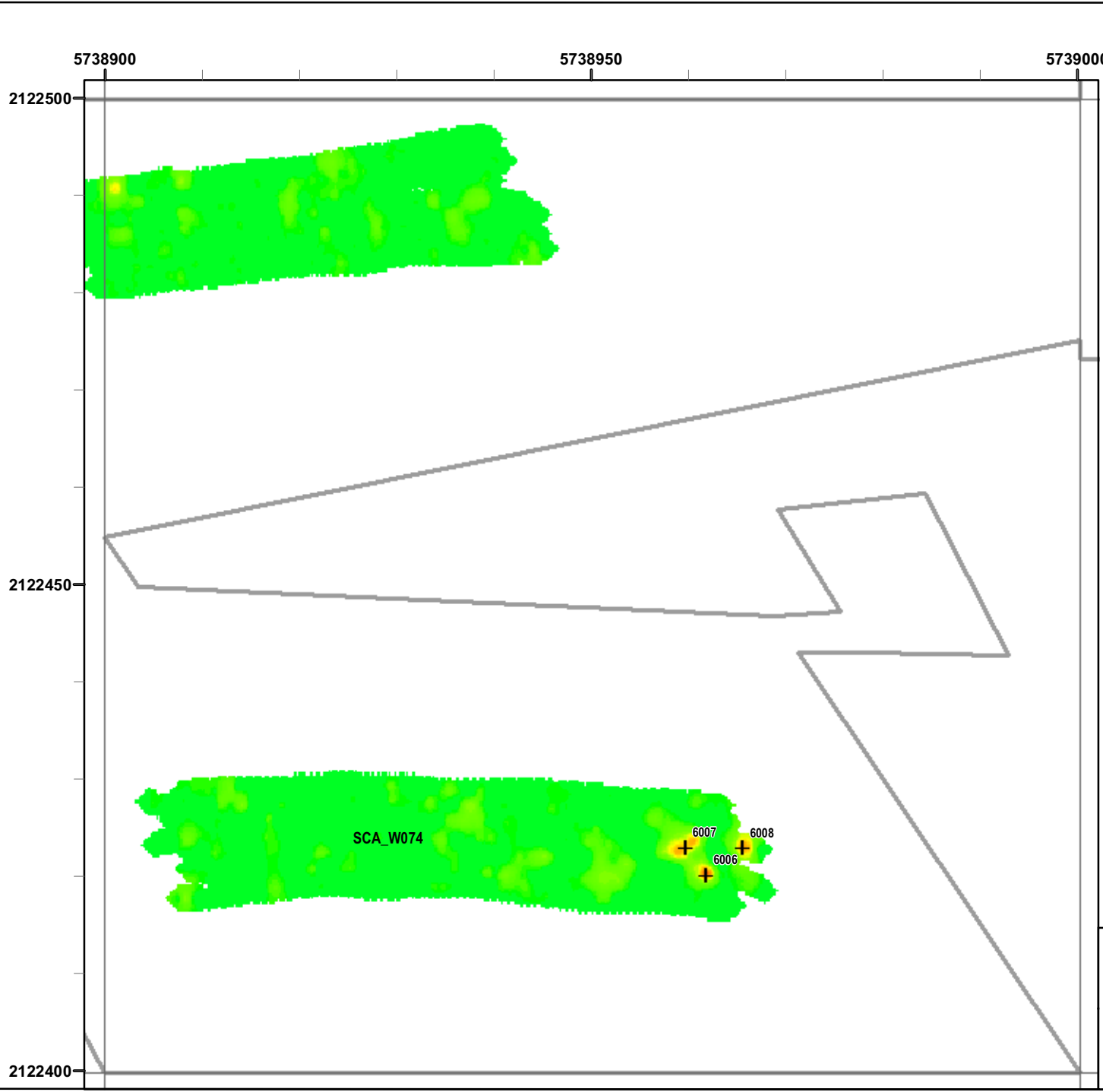


EM61 QC-2 Results
Outside the Roadway Alignment
and Utility Corridor

FORA ESCA RP
 Monterey County, California

Map E2-555

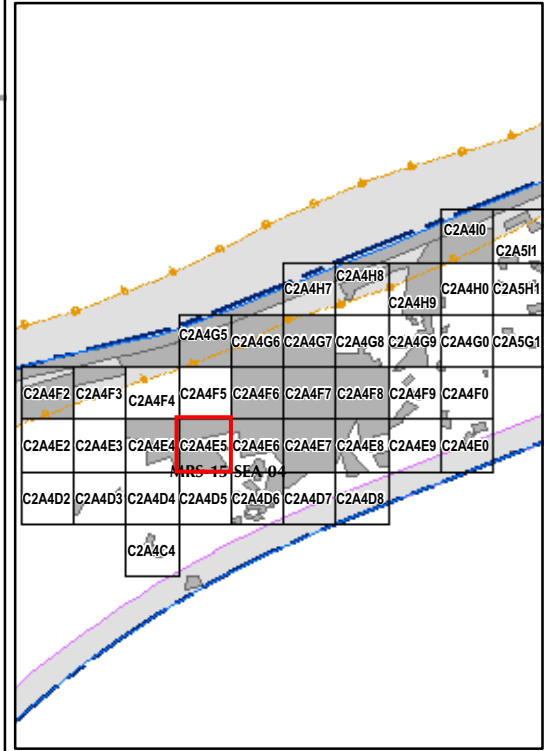
T:\Projects\Seaside\Map\Outside\UtilityCorridor\Appendix EM61\QC2_Results Mapbooks\2010_07_28_SEA_EM61_QC2Results_MapBook18.mxd - 1/18/2011 @ 11:53:20 AM



Legend

Grid C2A4E5

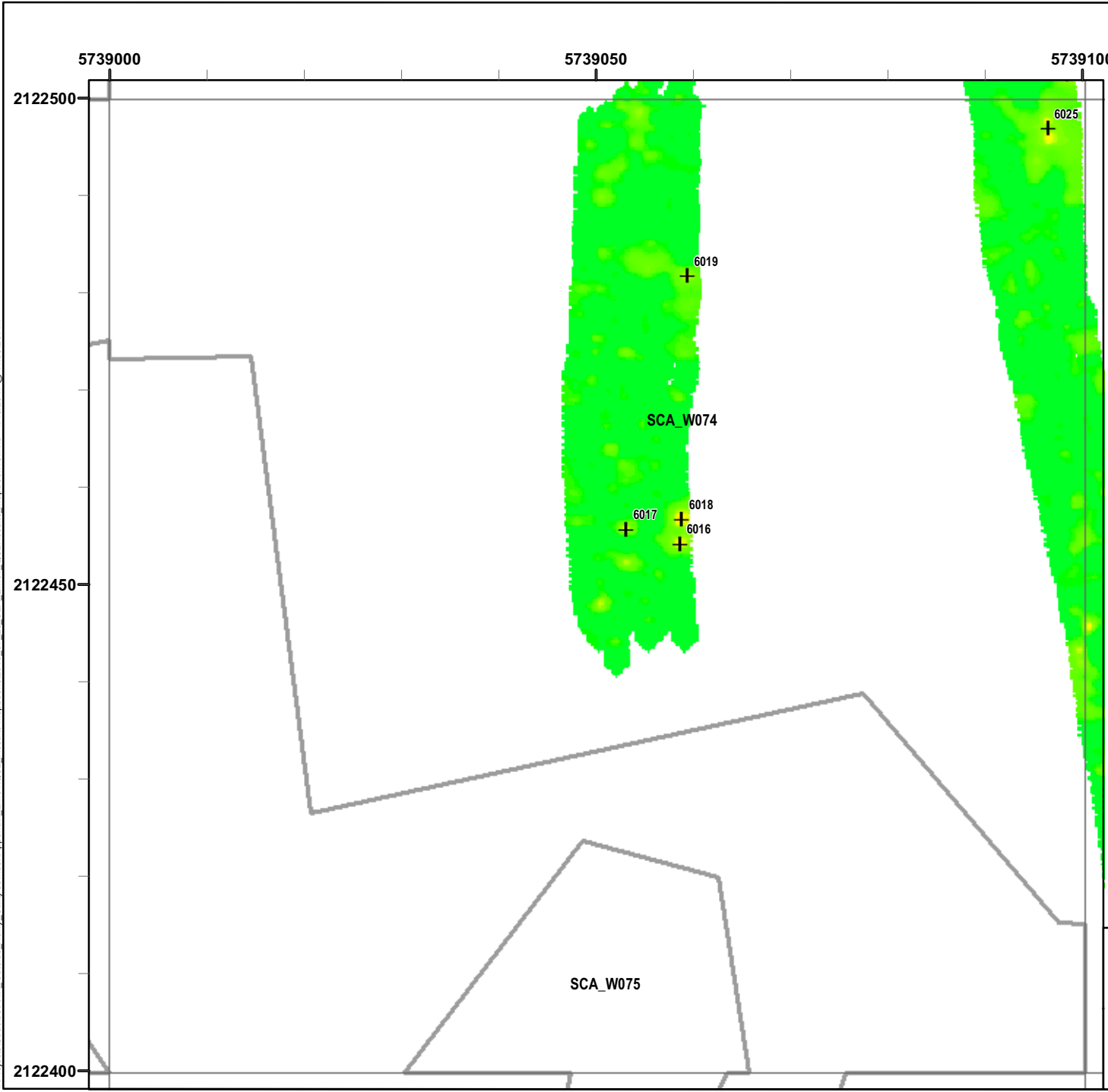
- 6012 Target Location
 - Seaside MRA Boundary
 - Roadway Alignment
 - SCA Polygons (Investigation Areas)
 - Utility Corridor
 - MRS Boundary
- Response (Stack)**
mV
- | | | | | | | | | | | | |
|-----|-----|-----|-----|-----|-----|-----|------|------|------|------|------|
| 0.5 | 2.1 | 3.6 | 5.1 | 6.7 | 8.2 | 9.7 | 11.3 | 13.3 | 15.4 | 17.4 | 19.5 |
|-----|-----|-----|-----|-----|-----|-----|------|------|------|------|------|



State Plane California IV, NAD 1983 (U.S. Survey Foot)

 	EM61 QC-2 Results Outside the Roadway Alignment and Utility Corridor
	FORA ESCA RP Monterey County, California
Map E2-556	


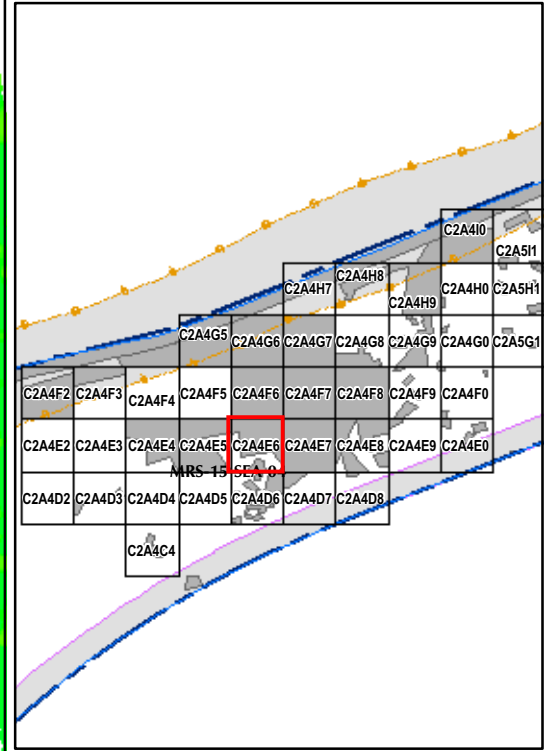
T:\Projects\Seaside\Map\Outside Rdy\UtilityCorridor\Appendix EM61\QC2_Results Mapbooks\2010_07_28_SEA_EM61_QC2Results_MapBook18.mxd - 1/18/2011 @ 11:53:20 AM



Legend

Grid C2A4E6

- 6012 Target Location
- Seaside MRA Boundary
- Roadway Alignment
- SCA Polygons (Investigation Areas)
- Utility Corridor
- MRS Boundary

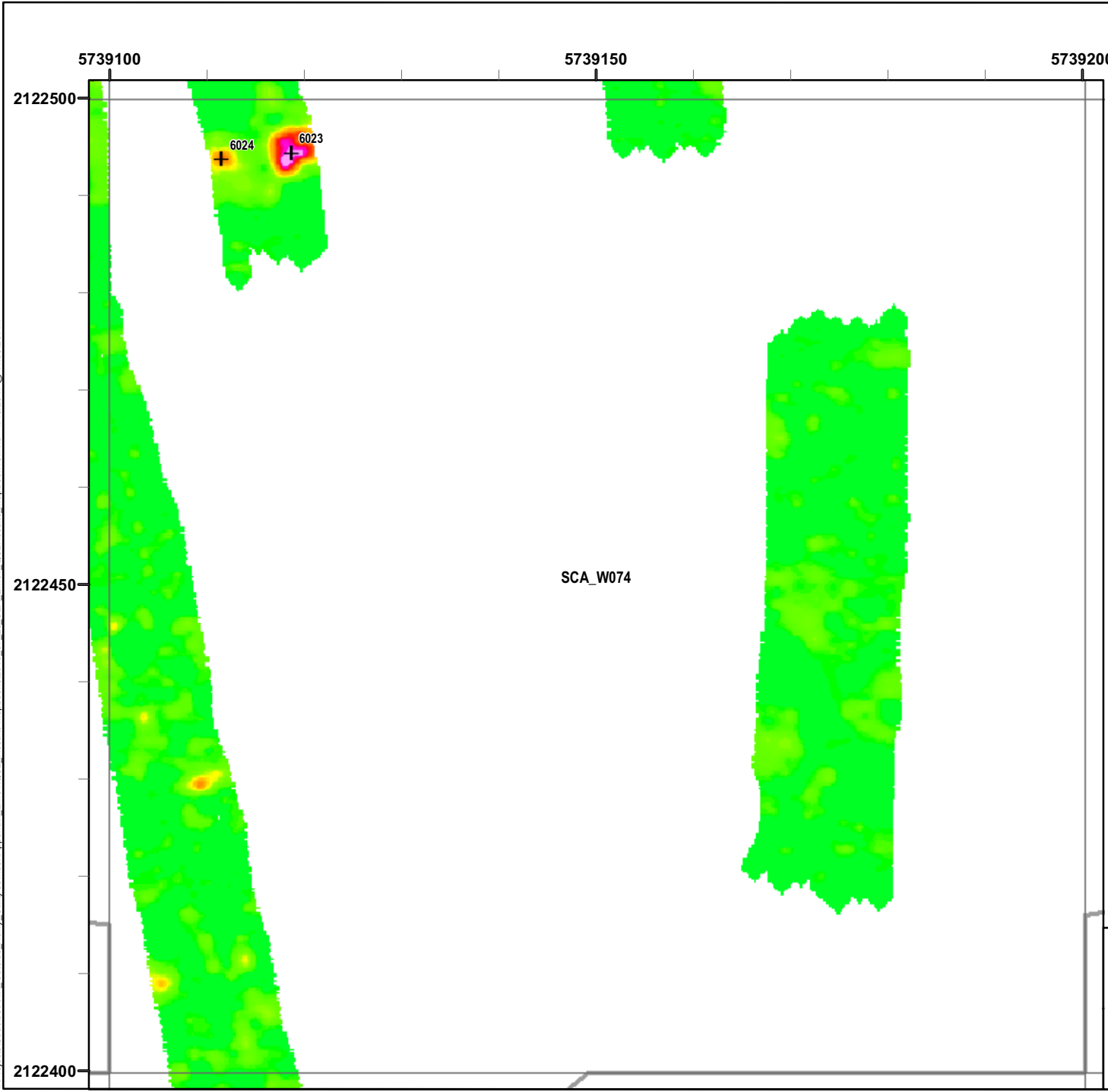


EM61 QC-2 Results
Outside the Roadway Alignment
and Utility Corridor

FORA ESCA RP
Monterey County, California

Map E2-557


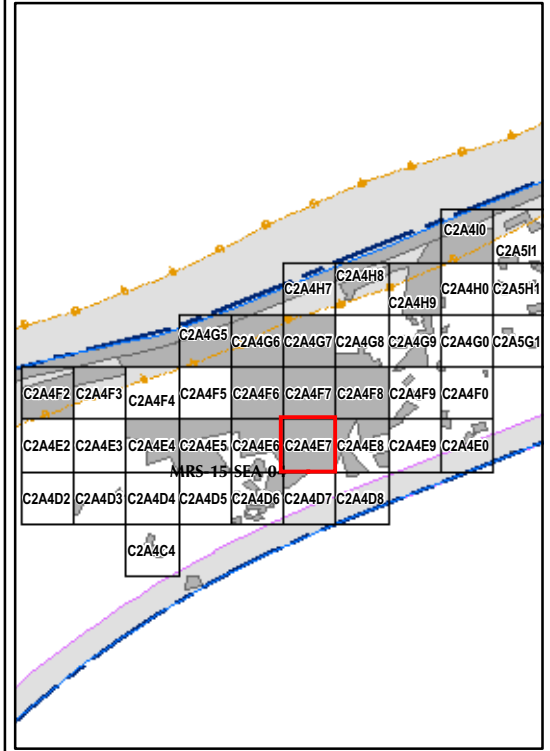
T:\Projects\Seaside\AAR_Outside_Roadway_UTILITY\Corridor\Appendix EM61\QC2_Results\Mapbooks\2010_07_28_SEA_EM61_QC2Results_MapBook18.mxd - 1/18/2011 @ 11:53:20 AM



Legend

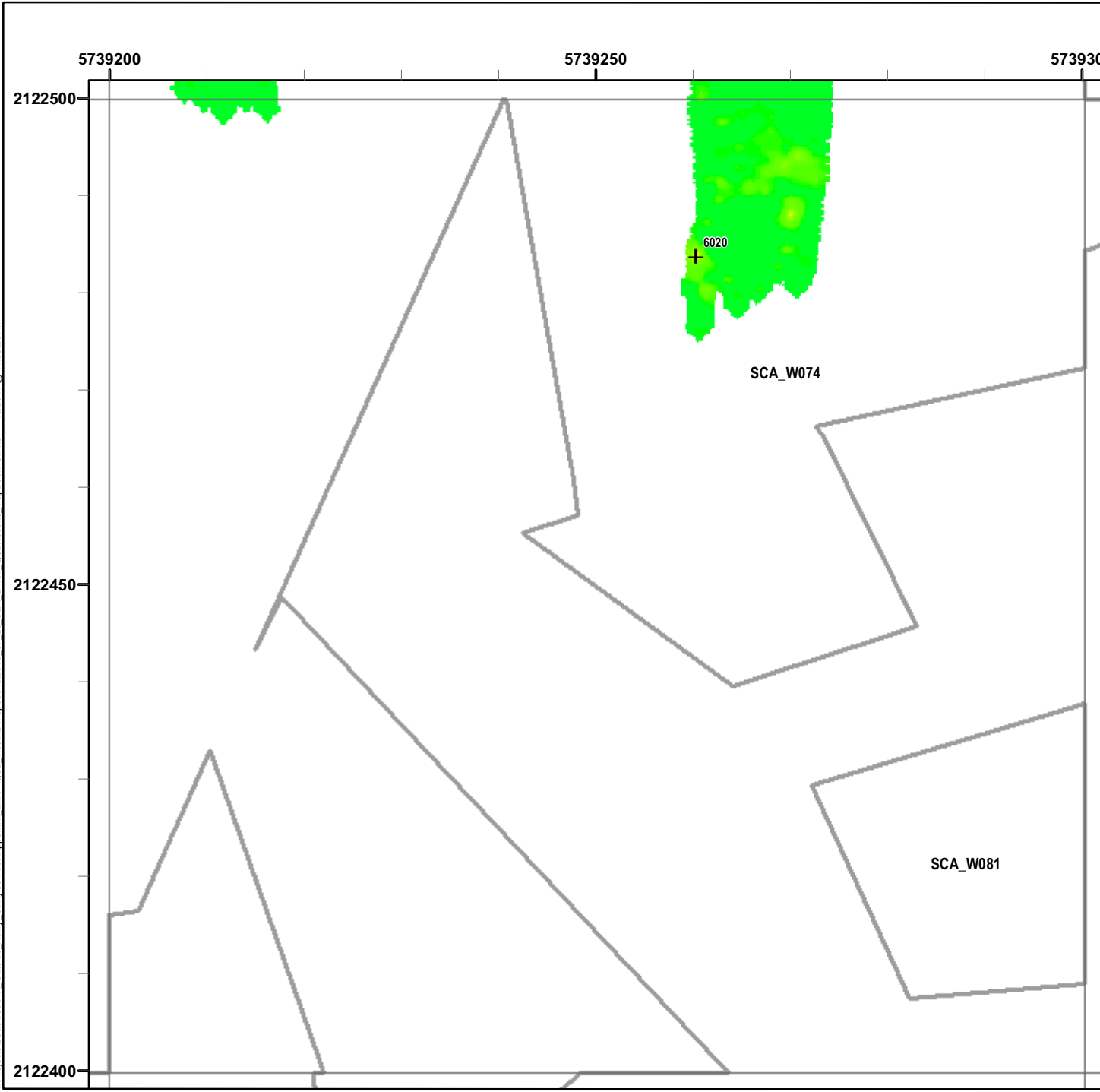
Grid C2A4E7

- 6012 Target Location
- Seaside MRA Boundary
- Roadway Alignment
- SCA Polygons (Investigation Areas)
- Utility Corridor
- MRS Boundary



 	<p>EM61 QC-2 Results Outside the Roadway Alignment and Utility Corridor</p> <p>FORA ESCA RP Monterey County, California</p>
	<p>Map E2-558</p>

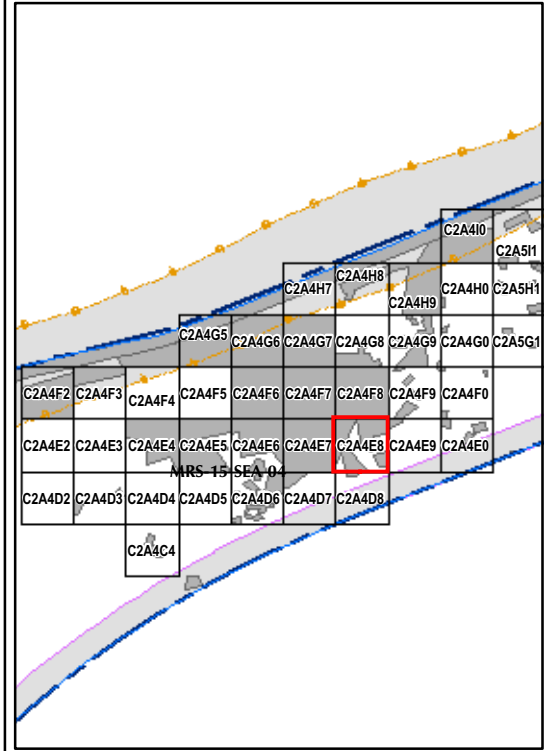
T:\Projects\Seaside\Map\Outside\Roadway\UtilityCorridor\Appendix EM61\QC2_Results Mapbooks\2010_07_28_SEA_EM61_QC2Results_MapBook18.mxd - 1/18/2011 @ 11:53:20 AM



Legend

Grid C2A4E8


- 6012 Target Location
 - Seaside MRA Boundary
 - Roadway Alignment
 - SCA Polygons (Investigation Areas)
 - Utility Corridor
 - MRS Boundary
- Response (Stack)**
mV
- | | | | | | | | | | | | |
|-----|-----|-----|-----|-----|-----|-----|------|------|------|------|------|
| 0.5 | 2.1 | 3.6 | 5.1 | 6.7 | 8.2 | 9.7 | 11.3 | 13.3 | 15.4 | 17.4 | 19.5 |
|-----|-----|-----|-----|-----|-----|-----|------|------|------|------|------|



State Plane California IV, NAD 1983 (U.S. Survey Foot)

 	EM61 QC-2 Results Outside the Roadway Alignment and Utility Corridor
	FORA ESCA RP Monterey County, California
Map E2-559	

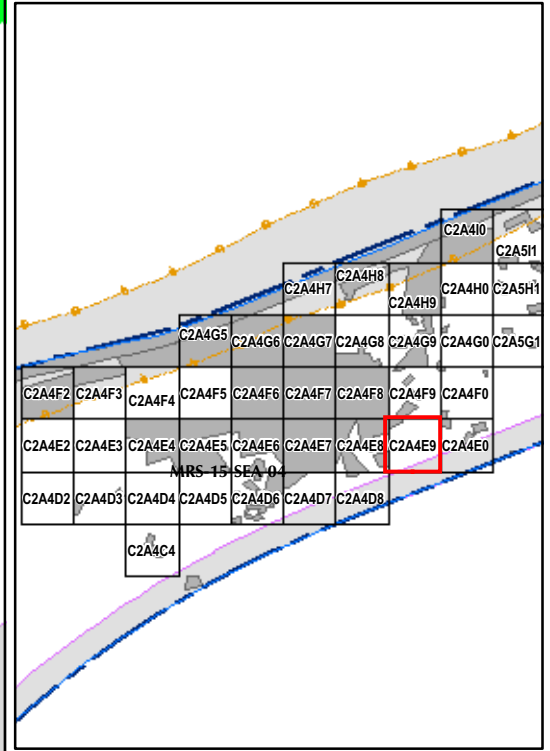
T:\Projects\Seaside\Map\Outside\UtilityCorridor\Appendix EM61\QC2_Results Mapbooks\2010_07_28_SEA_EM61_QC2Results_MapBook18.mxd - 1/18/2011 @ 11:53:20 AM




Legend

Grid C2A4E9

- 6012 Target Location
 - Seaside MRA Boundary
 - Roadway Alignment
 - SCA Polygons (Investigation Areas)
 - Utility Corridor
 - MRS Boundary
- Response (Stack)**
mV
- | | | | | | | | | | | | |
|-----|-----|-----|-----|-----|-----|-----|------|------|------|------|------|
| 0.5 | 2.1 | 3.6 | 5.1 | 6.7 | 8.2 | 9.7 | 11.3 | 13.3 | 15.4 | 17.4 | 19.5 |
|-----|-----|-----|-----|-----|-----|-----|------|------|------|------|------|



State Plane California IV, NAD 1983 (U.S. Survey Foot)

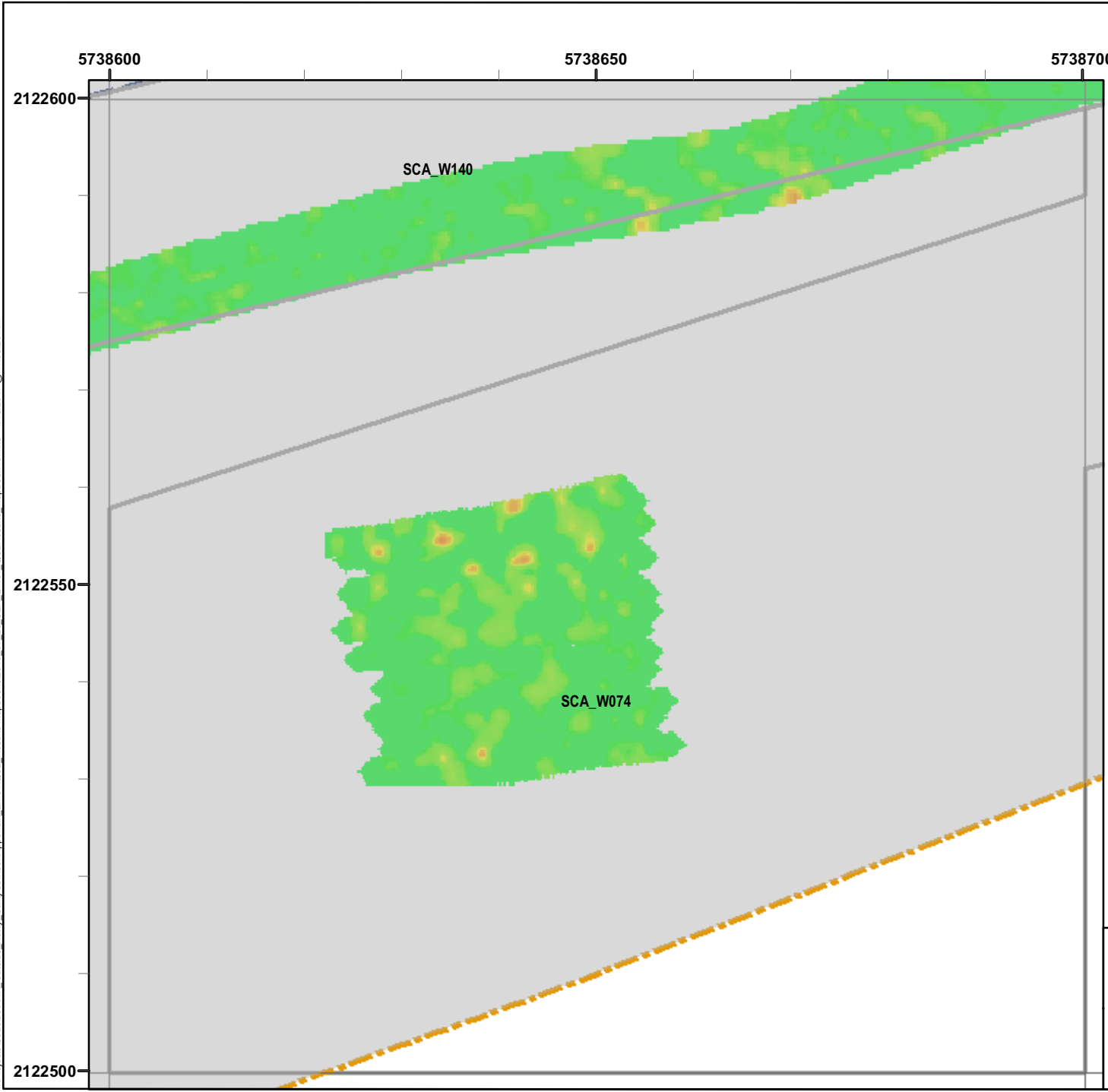


EM61 QC-2 Results
Outside the Roadway Alignment
and Utility Corridor

FORA ESCA RP
Monterey County, California

Map E2-560


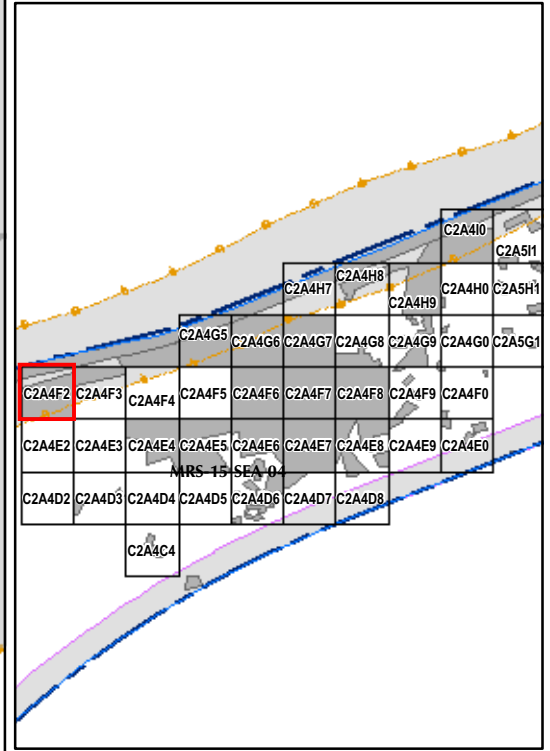
T:\Projects\Seaside\AAP_Outside_Rdwy_UTILITY\Corridor\Appendix EM61\QC2_Results Mapbooks\2010_07_28_SEA_EM61_QC2Results_MapBook18.mxd - 1/18/2011 @ 11:53:20 AM



Legend

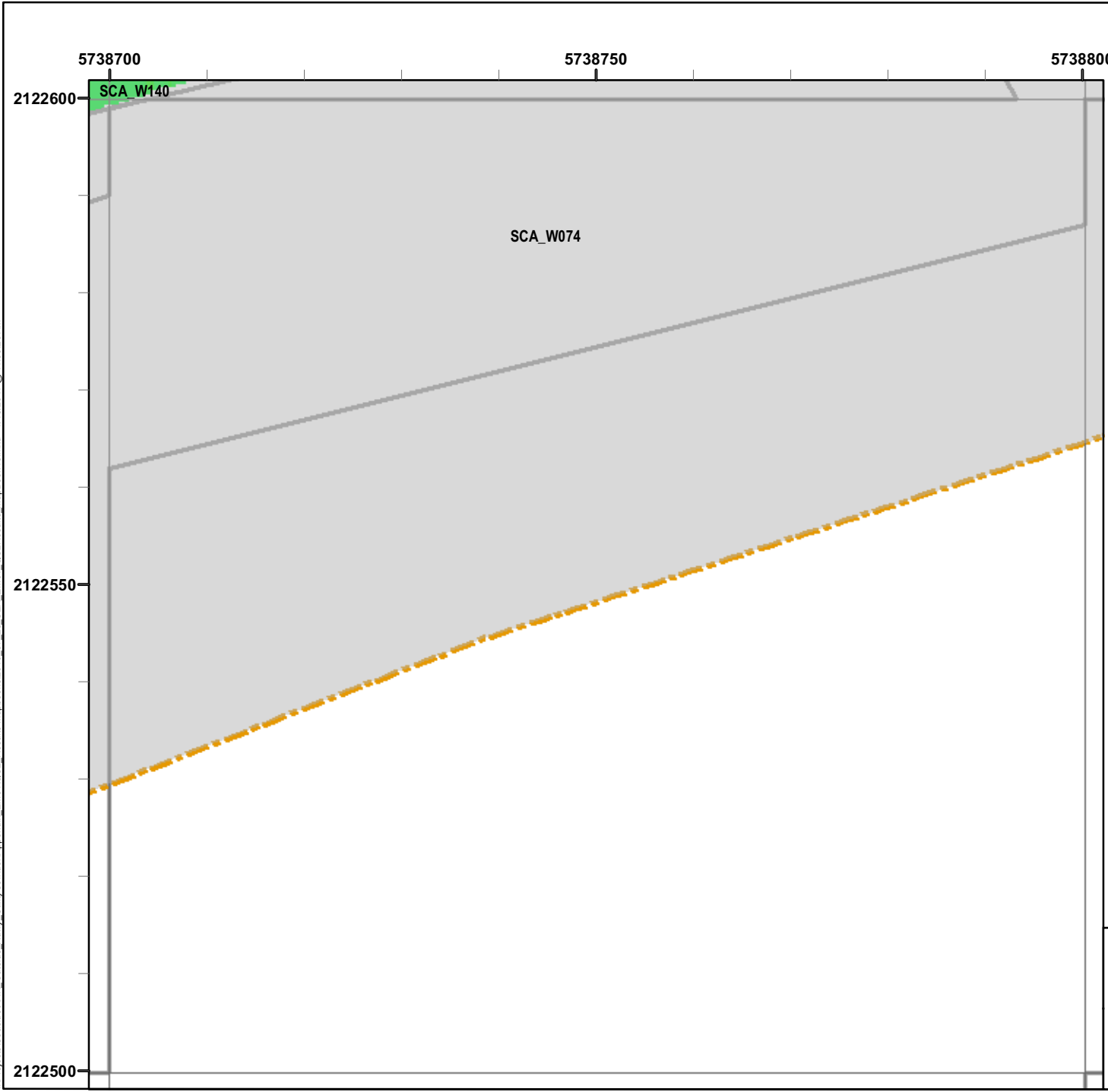
Grid C2A4F2

- 6012 Target Location
- Seaside MRA Boundary
- Roadway Alignment
- SCA Polygons (Investigation Areas)
- Utility Corridor
- MRS Boundary



 	<p>EM61 QC-2 Results Outside the Roadway Alignment and Utility Corridor</p> <p>FORA ESCA RP Monterey County, California</p>
	<p>Map E2-562</p>

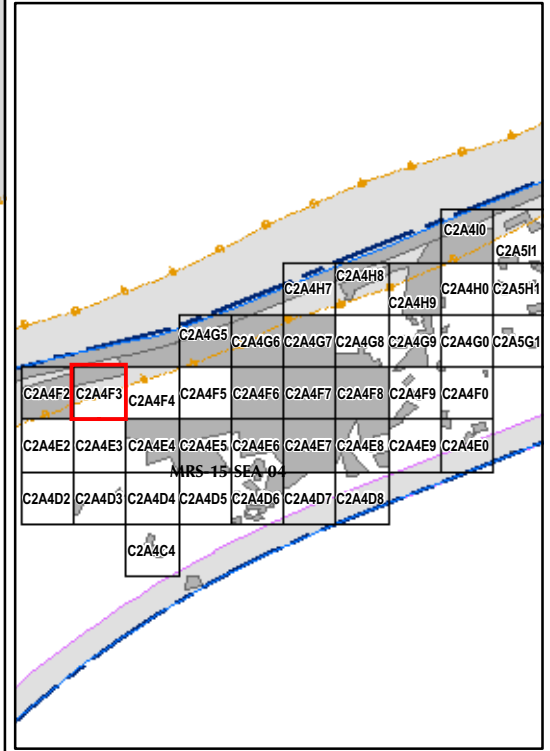
T:\Projects\Seaside\Map\Outside Rdy\UtilityCorridor\Appendix EM61\QC2_Results Mapbooks\2010_07_28_SEA_EM61_QC2Results_MapBook18.mxd - 1/18/2011 @ 11:53:20 AM



Legend

Grid C2A4F3

- 6012
+ Target Location
 - Seaside MRA Boundary
 - Roadway Alignment
 - SCA Polygons (Investigation Areas)
 - Utility Corridor
 - MRS Boundary
- Response (Stack)**
mV
- | | | | | | | | | | | | |
|-----|-----|-----|-----|-----|-----|-----|------|------|------|------|------|
| 0.5 | 2.1 | 3.6 | 5.1 | 6.7 | 8.2 | 9.7 | 11.3 | 13.3 | 15.4 | 17.4 | 19.5 |
|-----|-----|-----|-----|-----|-----|-----|------|------|------|------|------|

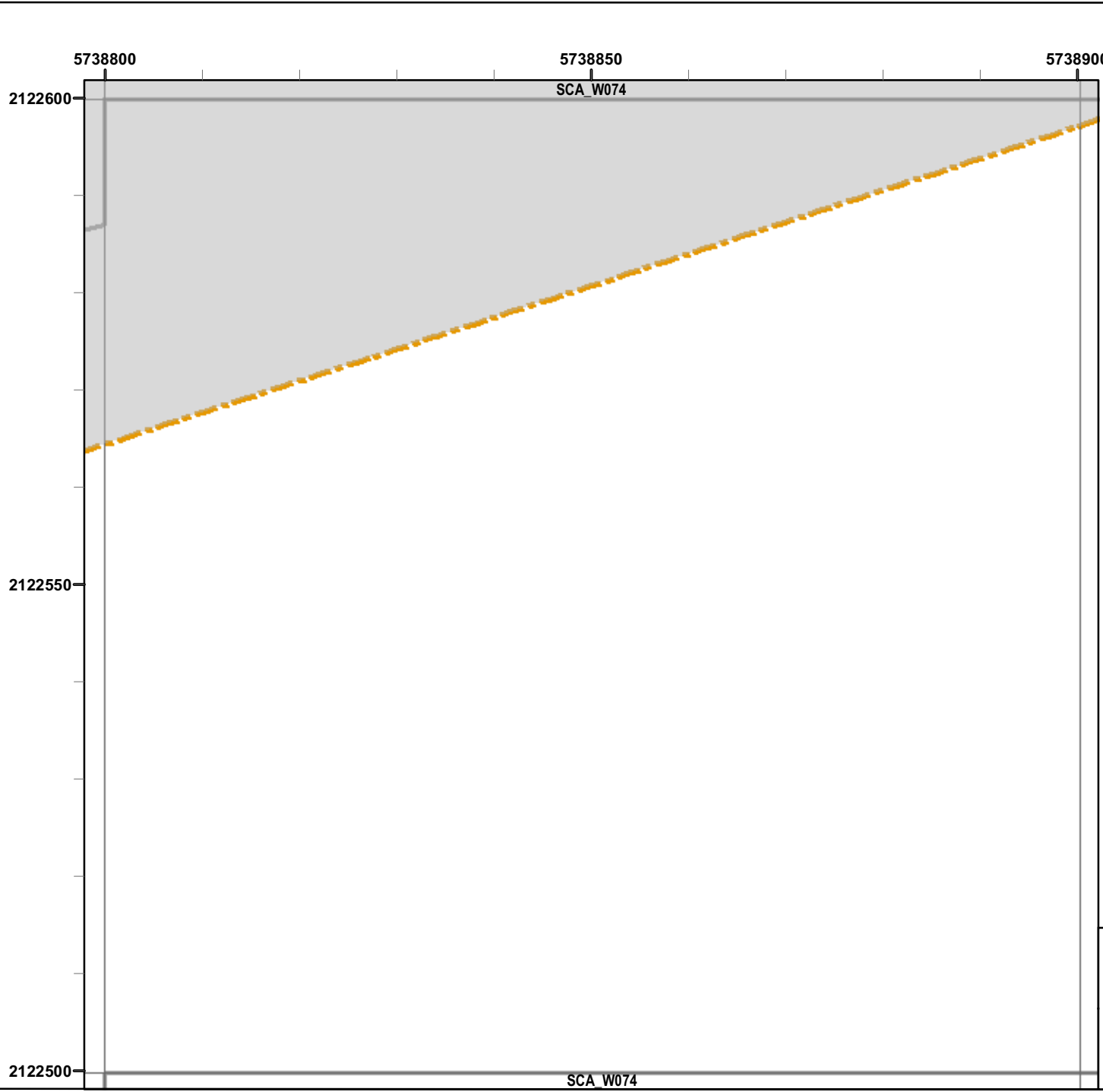


State Plane California IV, NAD 1983 (U.S. Survey Foot)

0 15 30 Feet

	<p>EM61 QC-2 Results Outside the Roadway Alignment and Utility Corridor</p> <p>FORA ESCA RP Monterey County, California</p>
	<p>Map E2-563</p>

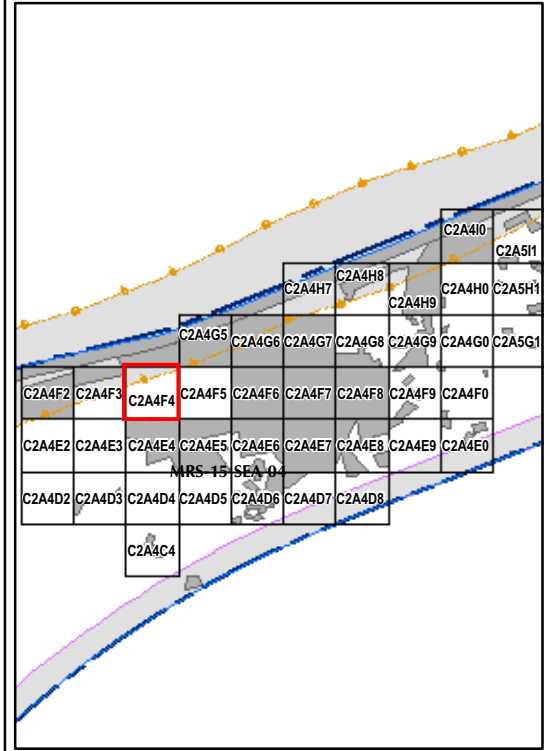
T:\Projects\Seaside\Map\Outside Rdy\UtilityCorridor\Appendix EM61\QC2_Results Mapbooks\2010_07_28_SEA_EM61_QC2Results_MapBook18.mxd - 1/18/2011 @ 11:53:20 AM



Legend

Grid C2A4F4


- 6012 Target Location
 - Seaside MRA Boundary
 - Roadway Alignment
 - SCA Polygons (Investigation Areas)
 - Utility Corridor
 - MRS Boundary
- Response (Stack)**
mV
- | | | | | | | | | | | | |
|-----|-----|-----|-----|-----|-----|-----|------|------|------|------|------|
| 0.5 | 2.1 | 3.6 | 5.1 | 6.7 | 8.2 | 9.7 | 11.3 | 13.3 | 15.4 | 17.4 | 19.5 |
|-----|-----|-----|-----|-----|-----|-----|------|------|------|------|------|



State Plane California IV, NAD 1983 (U.S. Survey Foot)

 	<p>EM61 QC-2 Results Outside the Roadway Alignment and Utility Corridor</p> <p>FORA ESCA RP Monterey County, California</p>
	<p>Map E2-564</p>

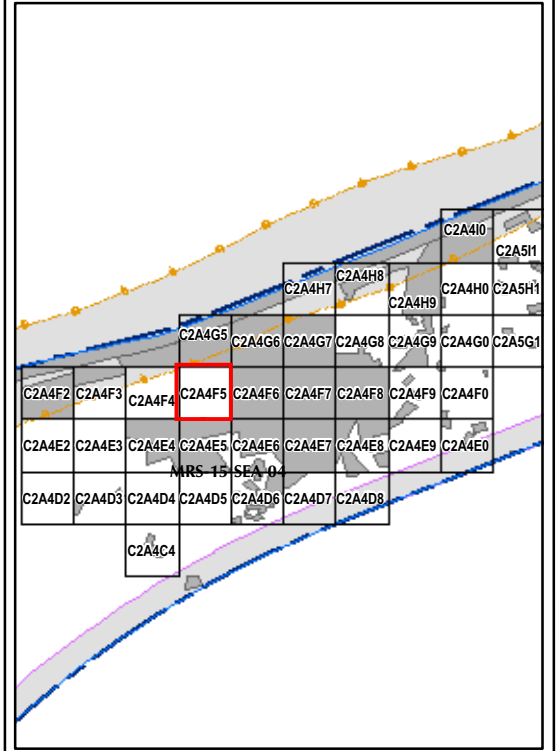
T:\Projects\Seaside\MAP_Outside\UtilityCorridor\Appendix EM61\QC2_Results\Mapbooks\2010_07_28_SEA_EM61_QC2Results_MapBook18.mxd - 1/18/2011 @ 11:53:20 AM




Legend

Grid C2A4F5

- 6012 Target Location
 - Seaside MRA Boundary
 - Roadway Alignment
 - SCA Polygons (Investigation Areas)
 - Utility Corridor
 - MRS Boundary
- Response (Stack)**
mV
- | | | | | | | | | | | | |
|-----|-----|-----|-----|-----|-----|-----|------|------|------|------|------|
| 0.5 | 2.1 | 3.6 | 5.1 | 6.7 | 8.2 | 9.7 | 11.3 | 13.3 | 15.4 | 17.4 | 19.5 |
|-----|-----|-----|-----|-----|-----|-----|------|------|------|------|------|



State Plane California IV, NAD 1983 (U.S. Survey Foot)

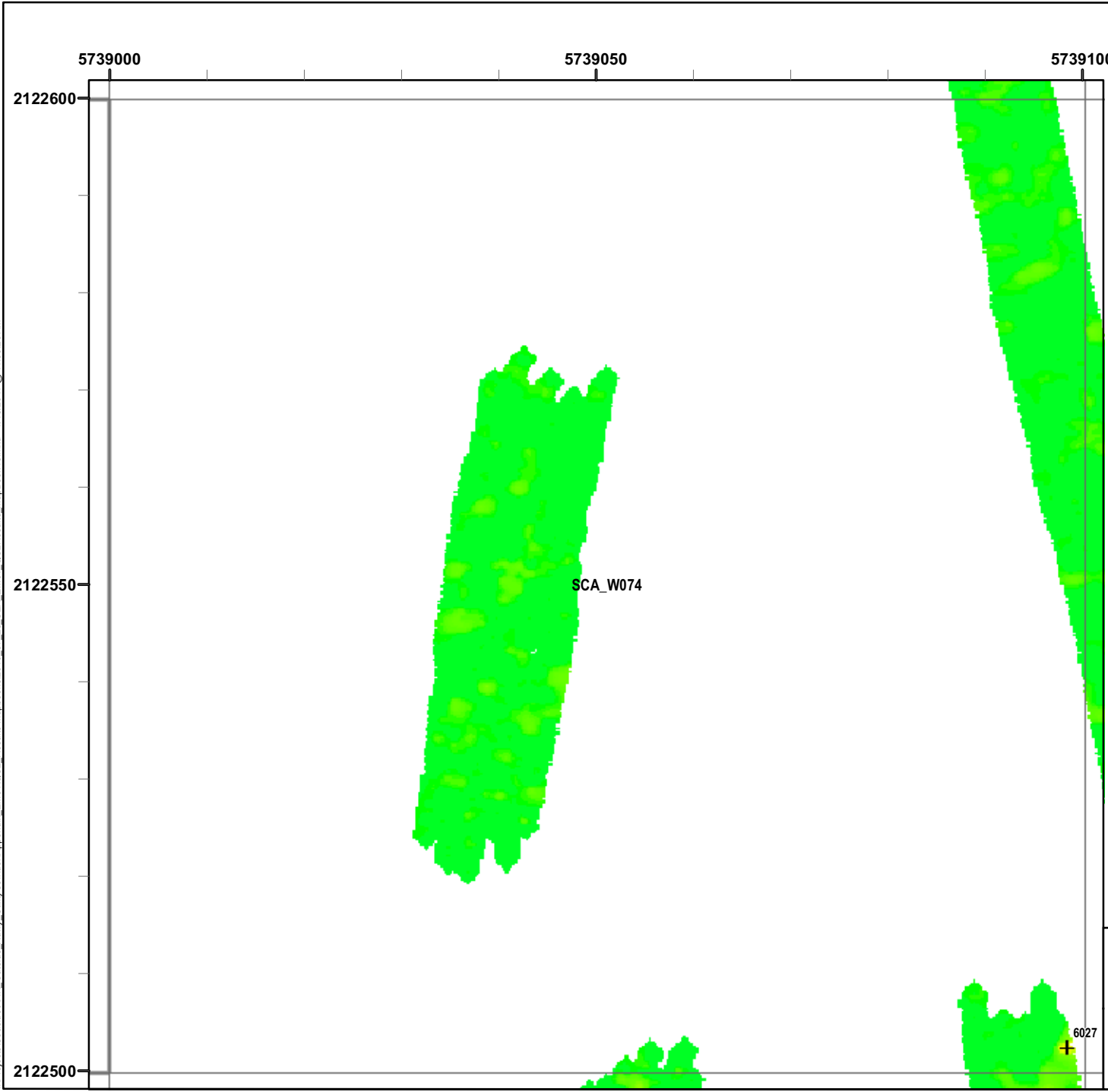


EM61 QC-2 Results
Outside the Roadway Alignment
and Utility Corridor

FORA ESCA RP
 Monterey County, California

Map E2-565

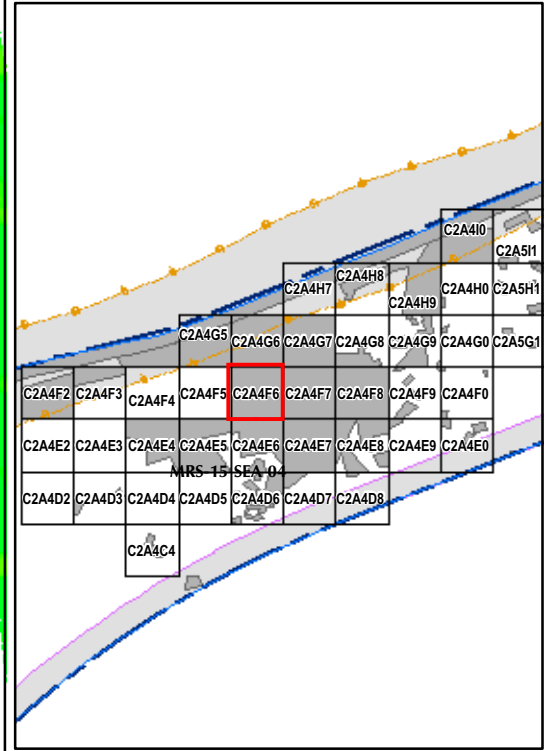
T:\Projects\Seaside\MAP_Outside_Roadway_UTILITY\Corridor\Appendix_EM61\QC2_Results\Mapbooks\2010_07_28_SEA_EM61_QC2Results_MapBook18.mxd - 1/18/2011 @ 11:53:20 AM



Legend

Grid C2A4F6


- 6012 Target Location
- Seaside MRA Boundary
- Roadway Alignment
- SCA Polygons (Investigation Areas)
- Utility Corridor
- MRS Boundary



State Plane California IV, NAD 1983 (U.S. Survey Foot)

 	<p>EM61 QC-2 Results Outside the Roadway Alignment and Utility Corridor</p> <p>FORA ESCA RP Monterey County, California</p>
	<p>Map E2-566</p>


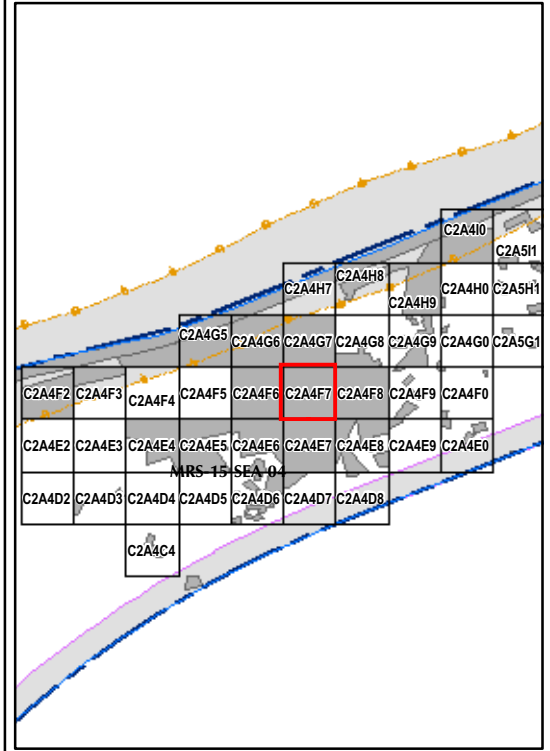
T:\Projects\Seaside\Map\Outside Rdy\UtilityCorridor\Appendix EM61\QC2_Results Mapbook18.mxd - 1/18/2011 @ 11:53:20 AM



Legend

Grid C2A4F7

- 6012 Target Location
- Seaside MRA Boundary
- Roadway Alignment
- SCA Polygons (Investigation Areas)
- Utility Corridor
- MRS Boundary

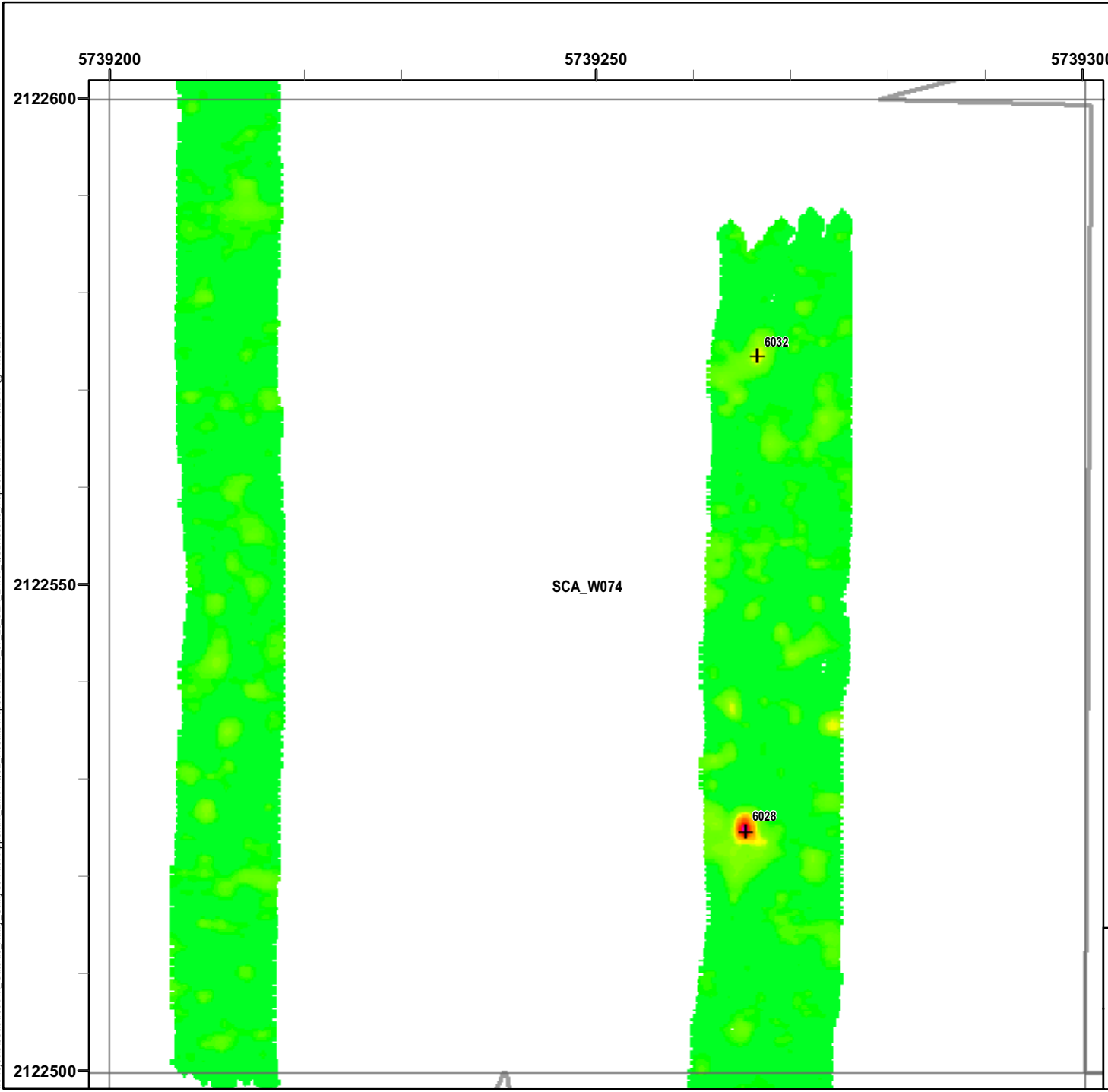


EM61 QC-2 Results
Outside the Roadway Alignment
and Utility Corridor

FORA ESCA RP
 Monterey County, California

Map E2-567

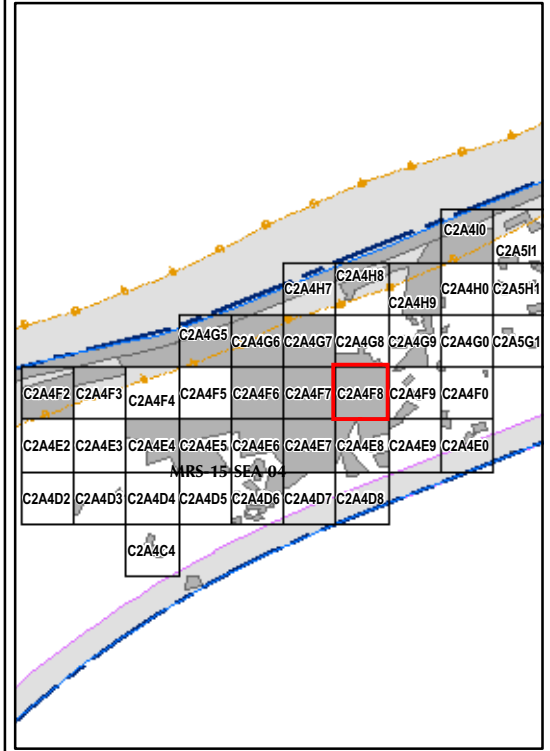
T:\Projects\Seaside\Map\Outside\UtilityCorridor\Appendix EM61QC2_Results\Mapbooks\2010_07_28_SEA_EM61_QC2Results_MapBook18.mxd - 1/18/2011 @ 11:53:20 AM




Legend

Grid C2A4F8

- 6012 Target Location
- Seaside MRA Boundary
- Roadway Alignment
- SCA Polygons (Investigation Areas)
- Utility Corridor
- MRS Boundary



State Plane California IV, NAD 1983 (U.S. Survey Foot)

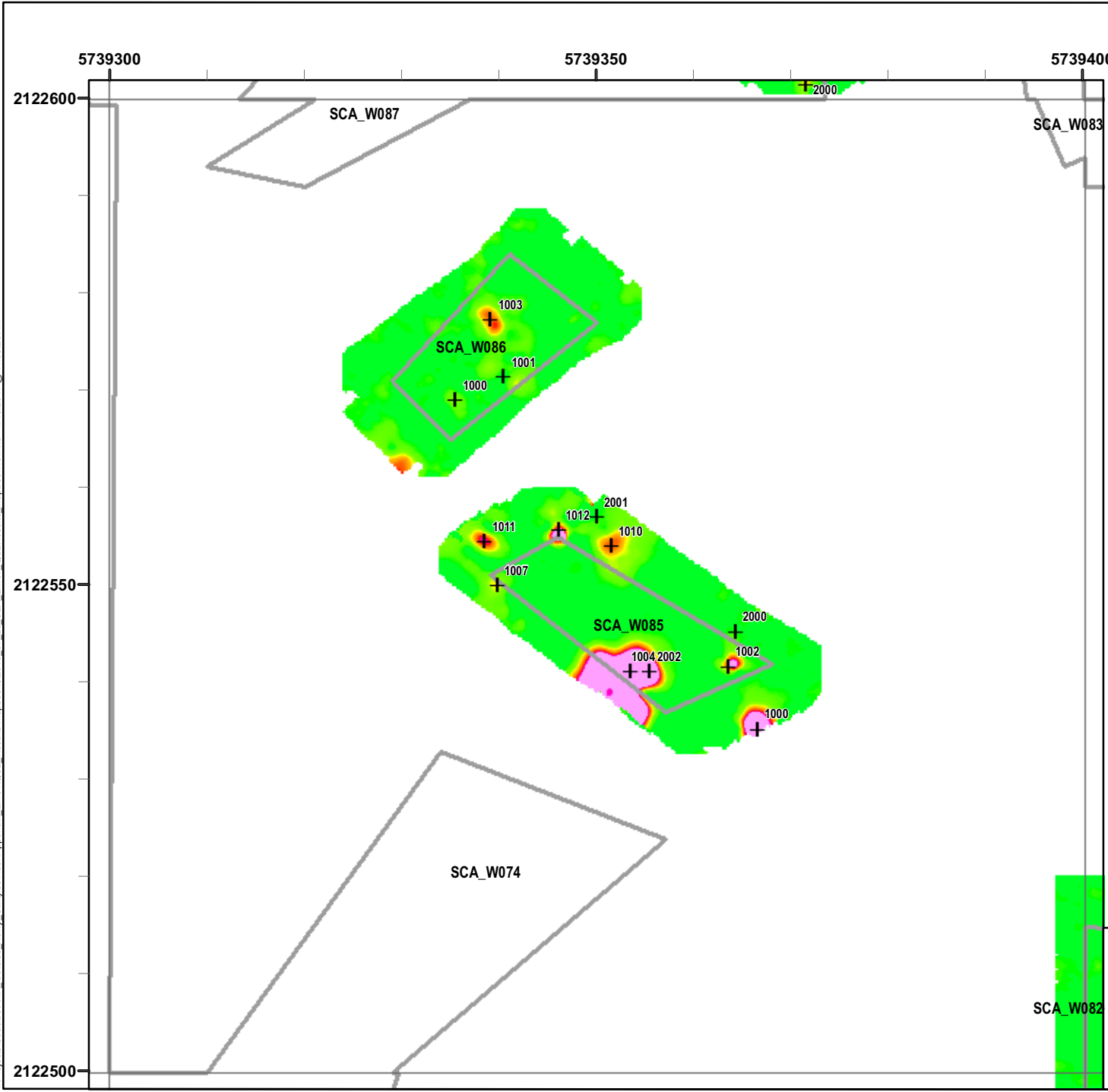


EM61 QC-2 Results
Outside the Roadway Alignment
and Utility Corridor

FORA ESCA RP
 Monterey County, California

Map E2-568

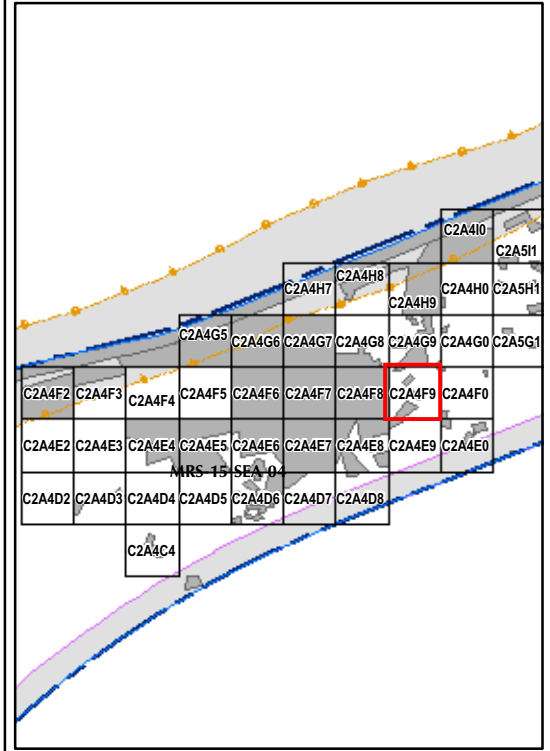
T:\Projects\Seaside\Map\Outside\UtilityCorridor\Appendix EM61\QC2_Results Mapbooks\2010_07_28_SEA_EM61_QC2Results_MapBook18.mxd - 1/18/2011 @ 11:53:20 AM



Legend

Grid C2A4F9

- 6012 Target Location
 - Seaside MRA Boundary
 - Roadway Alignment
 - SCA Polygons (Investigation Areas)
 - Utility Corridor
 - MRS Boundary
- Response (Stack)**
mV
- | | | | | | | | | | | | |
|-----|-----|-----|-----|-----|-----|-----|------|------|------|------|------|
| 0.5 | 2.1 | 3.6 | 5.1 | 6.7 | 8.2 | 9.7 | 11.3 | 13.3 | 15.4 | 17.4 | 19.5 |
|-----|-----|-----|-----|-----|-----|-----|------|------|------|------|------|



State Plane California IV, NAD 1983 (U.S. Survey Foot)

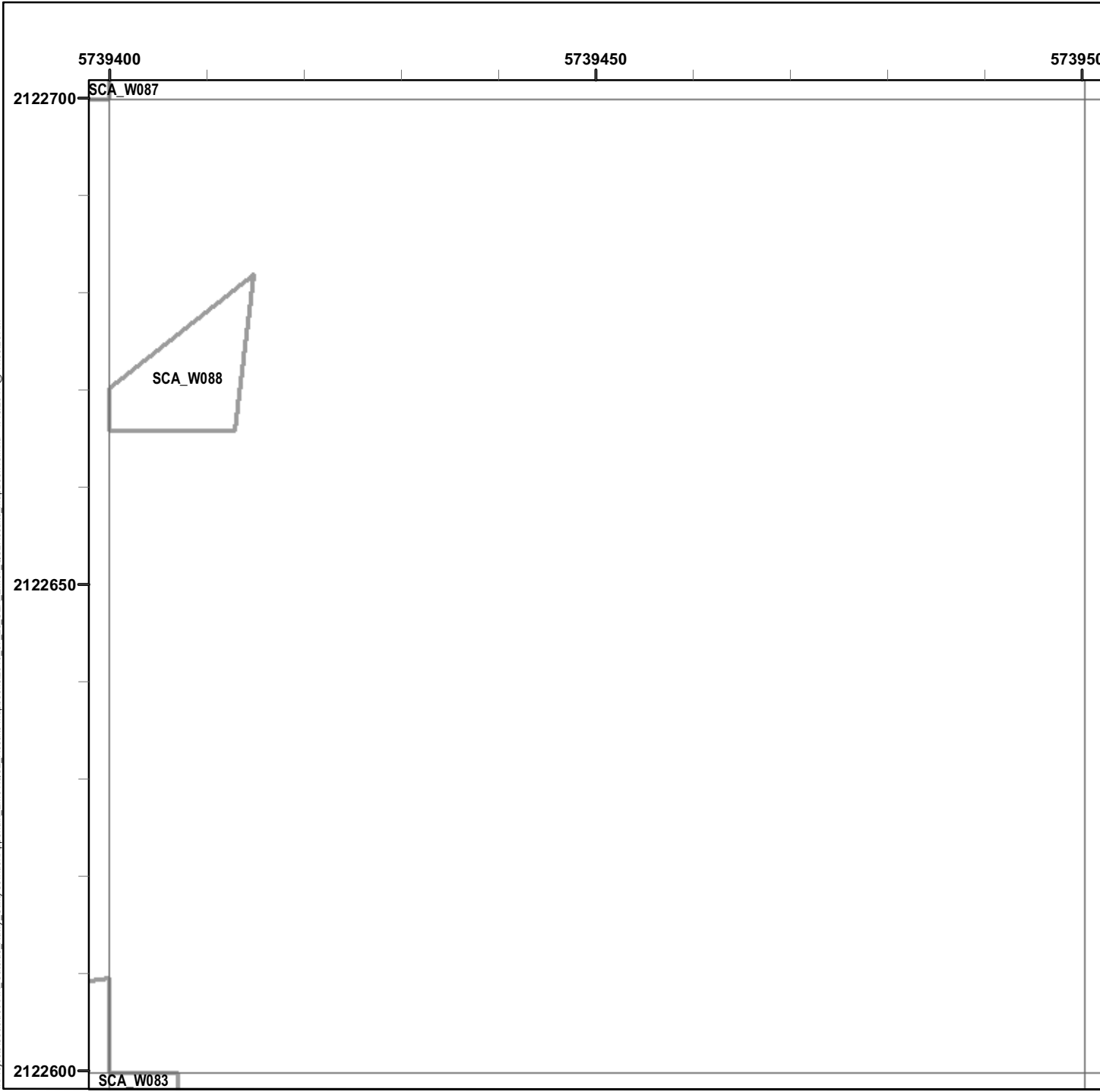


EM61 QC-2 Results
Outside the Roadway Alignment
and Utility Corridor

FORA ESCA RP
 Monterey County, California

Map E2-569

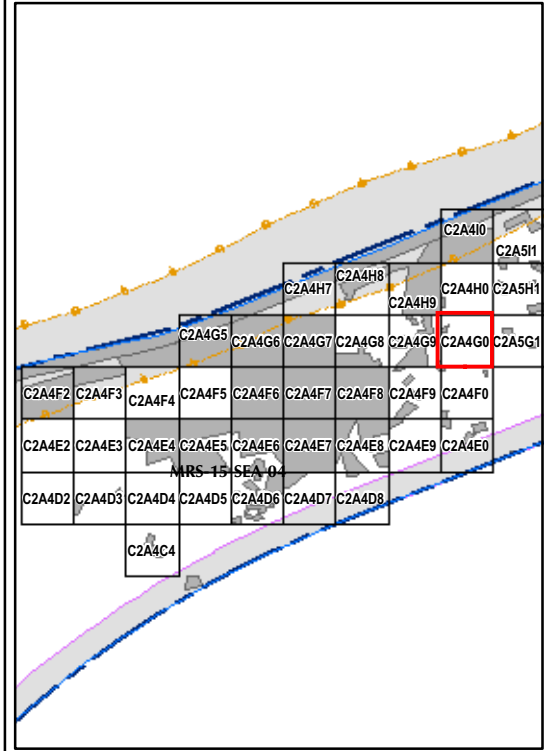
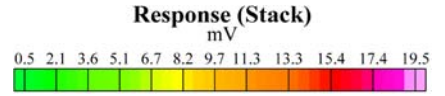
T:\Projects\Seaside\MAP_ Outside Rdwy_ Utility Corridor\Appendix EM61\QC2_ Results Mapbooks\2010_07_28_SEA_EM61_QC2Results_MapBook18.mxd - 1/18/2011 @ 11:53:20 AM



Legend

Grid C2A4G0

- 6012 Target Location
- Seaside MRA Boundary
- Roadway Alignment
- SCA Polygons (Investigation Areas)
- Utility Corridor
- MRS Boundary



State Plane California IV, NAD 1983 (U.S. Survey Foot)

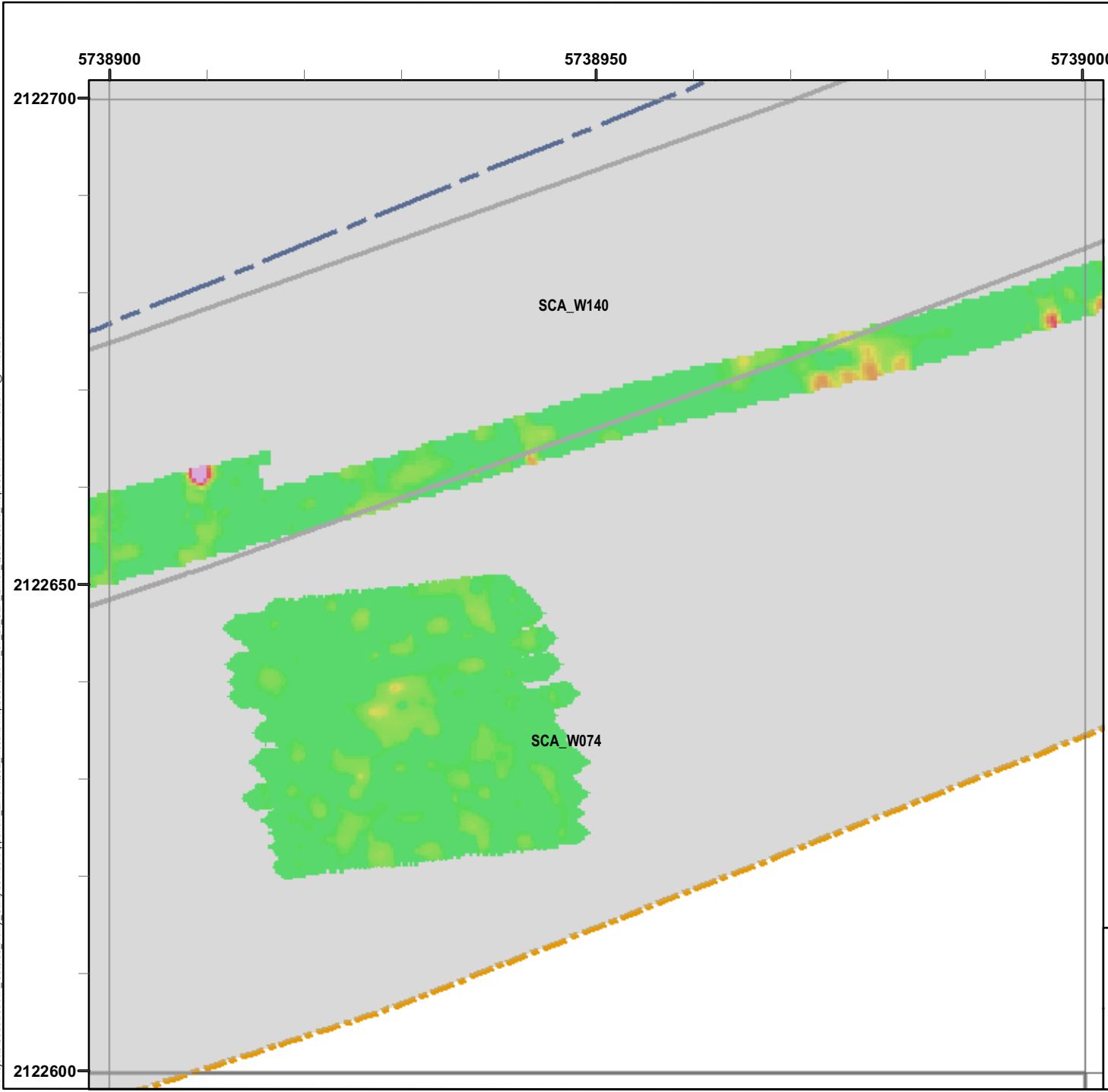
0 15 30 Feet

EM61 QC-2 Results
Outside the Roadway Alignment
and Utility Corridor

FORA ESCA RP
Monterey County, California

Map E2-570


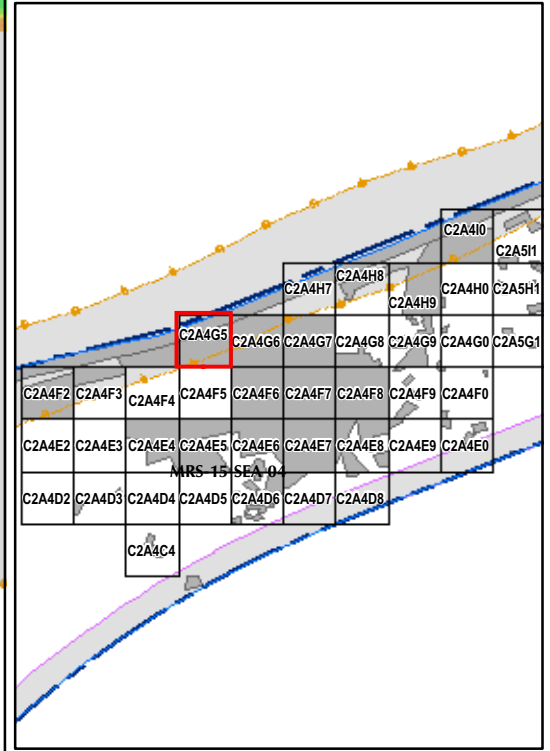
T:\Projects\Seaside\Map\Outside Rdy\UtilityCorridor\Appendix EM61\QC2_Results Mapbooks\2010_07_28_SEA_EM61_QC2Results_MapBook18.mxd - 1/18/2011 @ 11:53:20 AM



Legend

Grid C2A4G5

- 6012 Target Location
- Seaside MRA Boundary
- Roadway Alignment
- SCA Polygons (Investigation Areas)
- Utility Corridor
- MRS Boundary

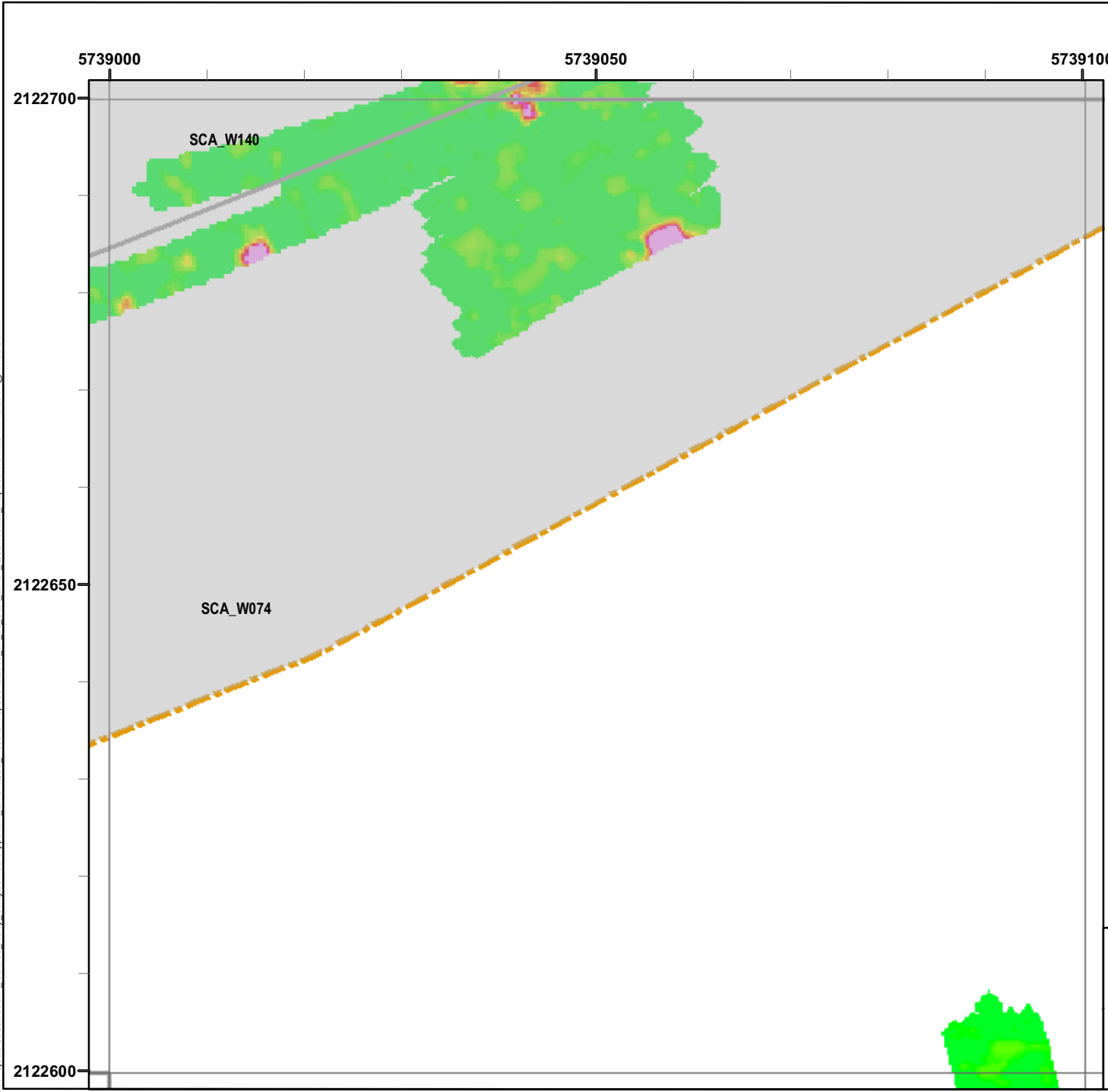


EM61 QC-2 Results
Outside the Roadway Alignment
and Utility Corridor

FORA ESCA RP
 Monterey County, California

Map E2-571

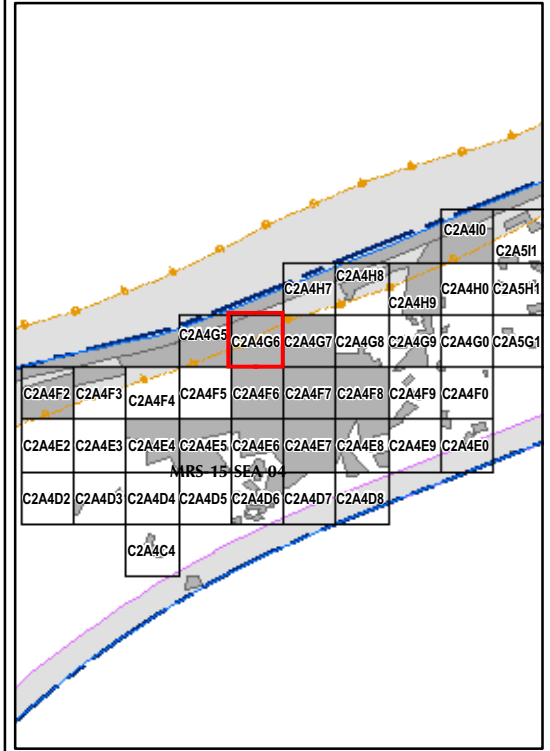
T:\Projects\Seaside\AAR_Outside_Roadway_UTILITY\Corridor\Appendix_EM61\QC2_Results\Mapbooks\2010_07_28_SEA_EM61_QC2Results_MapBook18.mxd - 1/18/2011 @ 11:53:20 AM



Legend

Grid C2A4G6

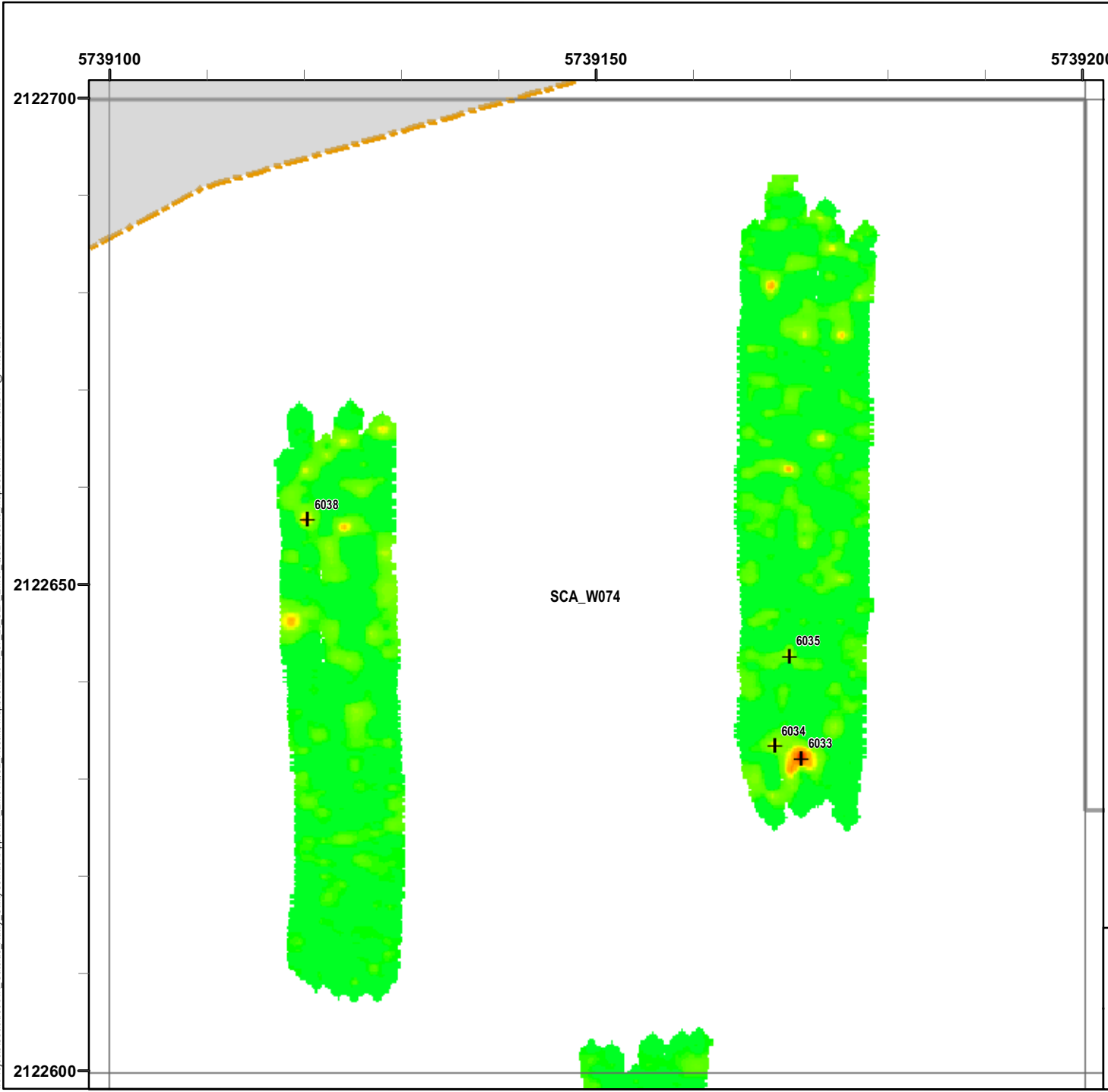
- 6012 Target Location
 - Seaside MRA Boundary
 - Roadway Alignment
 - SCA Polygons (Investigation Areas)
 - Utility Corridor
 - MRS Boundary
- Response (Stack)**
mV
- | | | | | | | | | | | | |
|-----|-----|-----|-----|-----|-----|-----|------|------|------|------|------|
| 0.5 | 2.1 | 3.6 | 5.1 | 6.7 | 8.2 | 9.7 | 11.3 | 13.3 | 15.4 | 17.4 | 19.5 |
|-----|-----|-----|-----|-----|-----|-----|------|------|------|------|------|



State Plane California IV, NAD 1983 (U.S. Survey Foot)

 	EM61 QC-2 Results Outside the Roadway Alignment and Utility Corridor
	FORA ESCA RP Monterey County, California
Map E2-572	


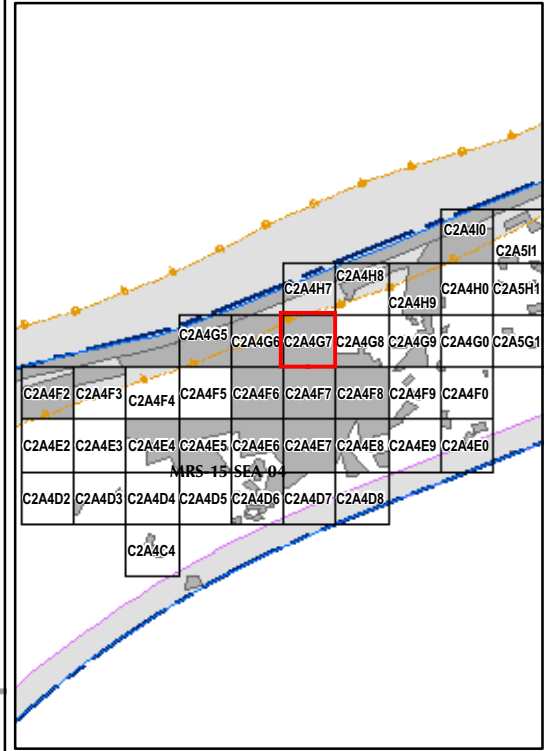
T:\Projects\Seaside\AAR_Outside_Roadway_UTILITYCORRIDOR\Appendix EM61QC2_Results Mapbooks\2010_07_28_SEA_EM61_QC2Results_MapBook18.mxd - 1/18/2011 @ 11:53:20 AM



Legend

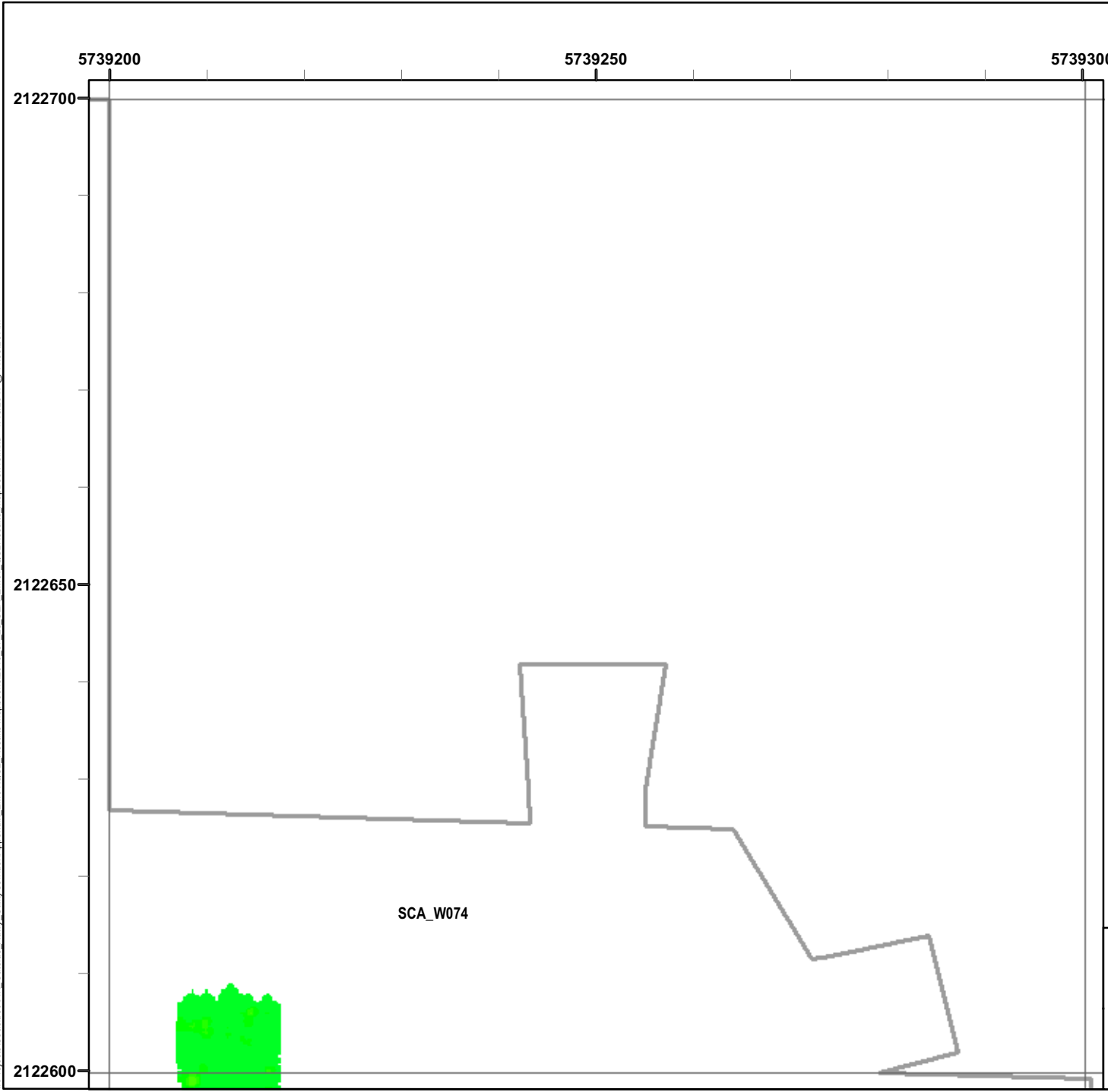
Grid C2A4G7

- 6012 Target Location
- Seaside MRA Boundary
- Roadway Alignment
- SCA Polygons (Investigation Areas)
- Utility Corridor
- MRS Boundary



 	<p>EM61 QC-2 Results Outside the Roadway Alignment and Utility Corridor</p> <p>FORA ESCA RP Monterey County, California</p>
	<p>Map E2-573</p>

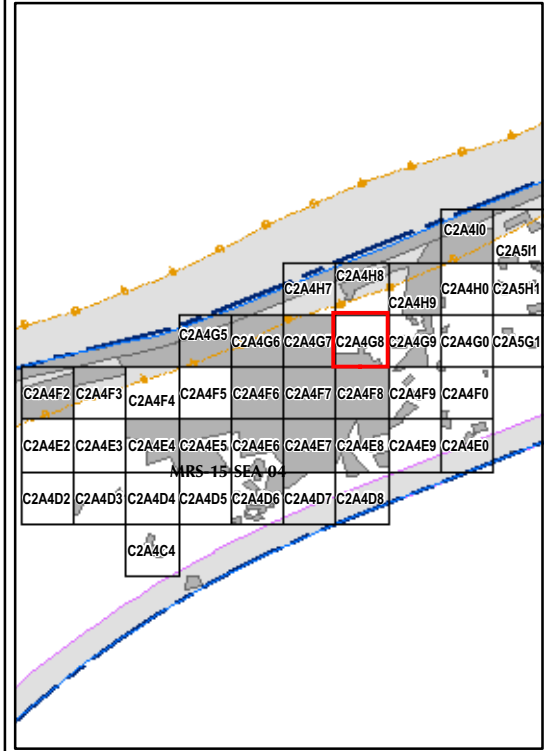
T:\Projects\Seaside\MAP_ Outside Rdywy_ Utility Corridor\Appendix EM61\QC2_ Results Mapbooks\2010_07_28_SEA_EM61_QC2Results_MapBook18.mxd - 1/18/2011 @ 11:53:20 AM



Legend

Grid C2A4G8

- 6012
+ Target Location
 - Seaside MRA Boundary
 - Roadway Alignment
 - SCA Polygons (Investigation Areas)
 - Utility Corridor
 - MRS Boundary
- Response (Stack)**
mV
- | | | | | | | | | | | | |
|-----|-----|-----|-----|-----|-----|-----|------|------|------|------|------|
| 0.5 | 2.1 | 3.6 | 5.1 | 6.7 | 8.2 | 9.7 | 11.3 | 13.3 | 15.4 | 17.4 | 19.5 |
|-----|-----|-----|-----|-----|-----|-----|------|------|------|------|------|



State Plane California IV, NAD 1983 (U.S. Survey Foot)

0 15 30 Feet

LFR
WESTON
SOLUTIONS

WESTCLIFFE ENGINEERS

EM61 QC-2 Results
Outside the Roadway Alignment
and Utility Corridor

FORA ESCA RP
Monterey County, California

Map E2-574

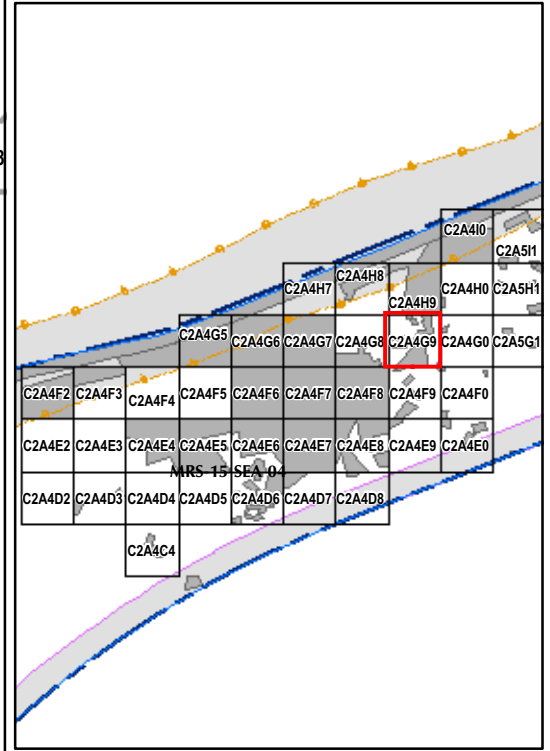
T:\Projects\Seaside\MAP_Outside\Roadway_UtilityCorridor\Appendix_EM61\QC2_Results\Mapbooks\2010_07_28_SEA_EM61_QC2Results_MapBook18.mxd - 1/18/2011 @ 11:53:20 AM



Legend

Grid C2A4G9

- 6012 Target Location
- Seaside MRA Boundary
- Roadway Alignment
- SCA Polygons (Investigation Areas)
- Utility Corridor
- MRS Boundary



State Plane California IV, NAD 1983 (U.S. Survey Foot)

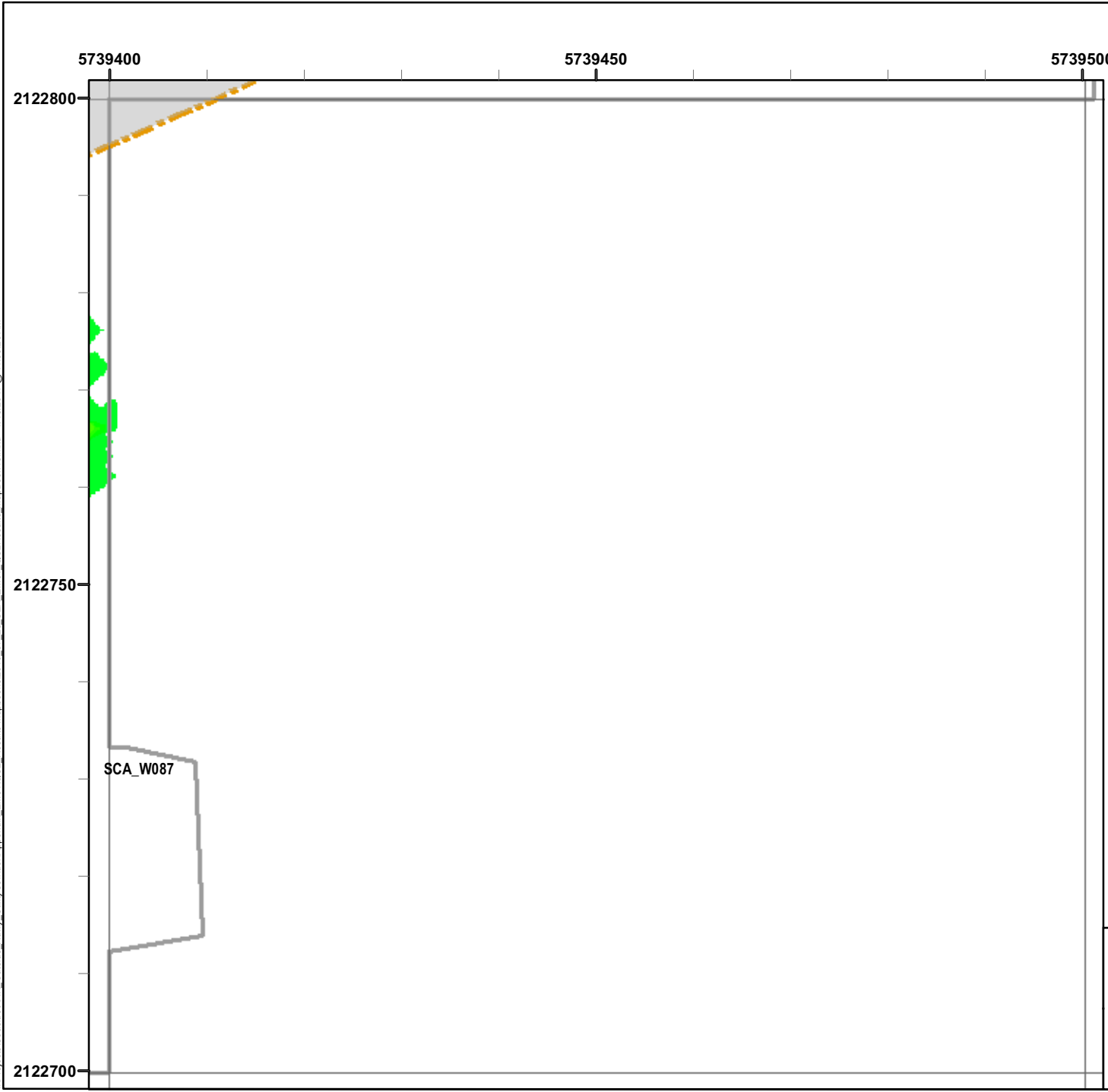


EM61 QC-2 Results
Outside the Roadway Alignment
and Utility Corridor

FORA ESCA RP
Monterey County, California

Map E2-575

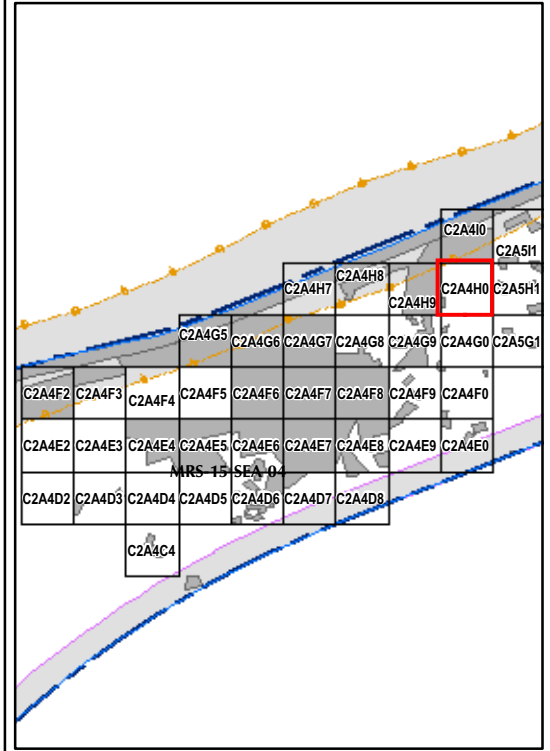
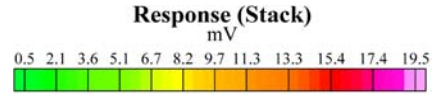
T:\Projects\Seaside\Map\Outside Rwy Utility Corridor\Appendix EM61\QC2 Results Mapbooks\2010_07_28_SEA_EM61_QC2Results_MapBook18.mxd - 1/18/2011 @ 11:53:20 AM



Legend

Grid C2A4H0


- 6012 Target Location
- Seaside MRA Boundary
- Roadway Alignment
- SCA Polygons (Investigation Areas)
- Utility Corridor
- MRS Boundary



State Plane California IV, NAD 1983 (U.S. Survey Foot)

 	<p>EM61 QC-2 Results Outside the Roadway Alignment and Utility Corridor</p> <p>FORA ESCA RP Monterey County, California</p>
	<p>Map E2-576</p>

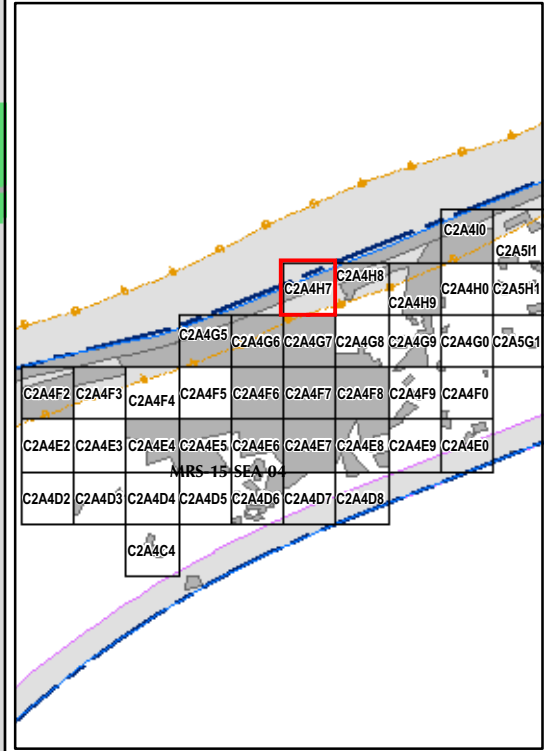
T:\Projects\Seaside\AAP_Outside_Roady_UTILITYCORRIDOR\Appendix EM61QC2_Results Mapbooks\2010_07_28_SEA_EM61_QC2Results_MapBook18.mxd - 1/18/2011 @ 11:53:20 AM



Legend

Grid C2A4H7

- 6012 Target Location
- Seaside MRA Boundary
- Roadway Alignment
- SCA Polygons (Investigation Areas)
- Utility Corridor
- MRS Boundary



State Plane California IV, NAD 1983 (U.S. Survey Foot)

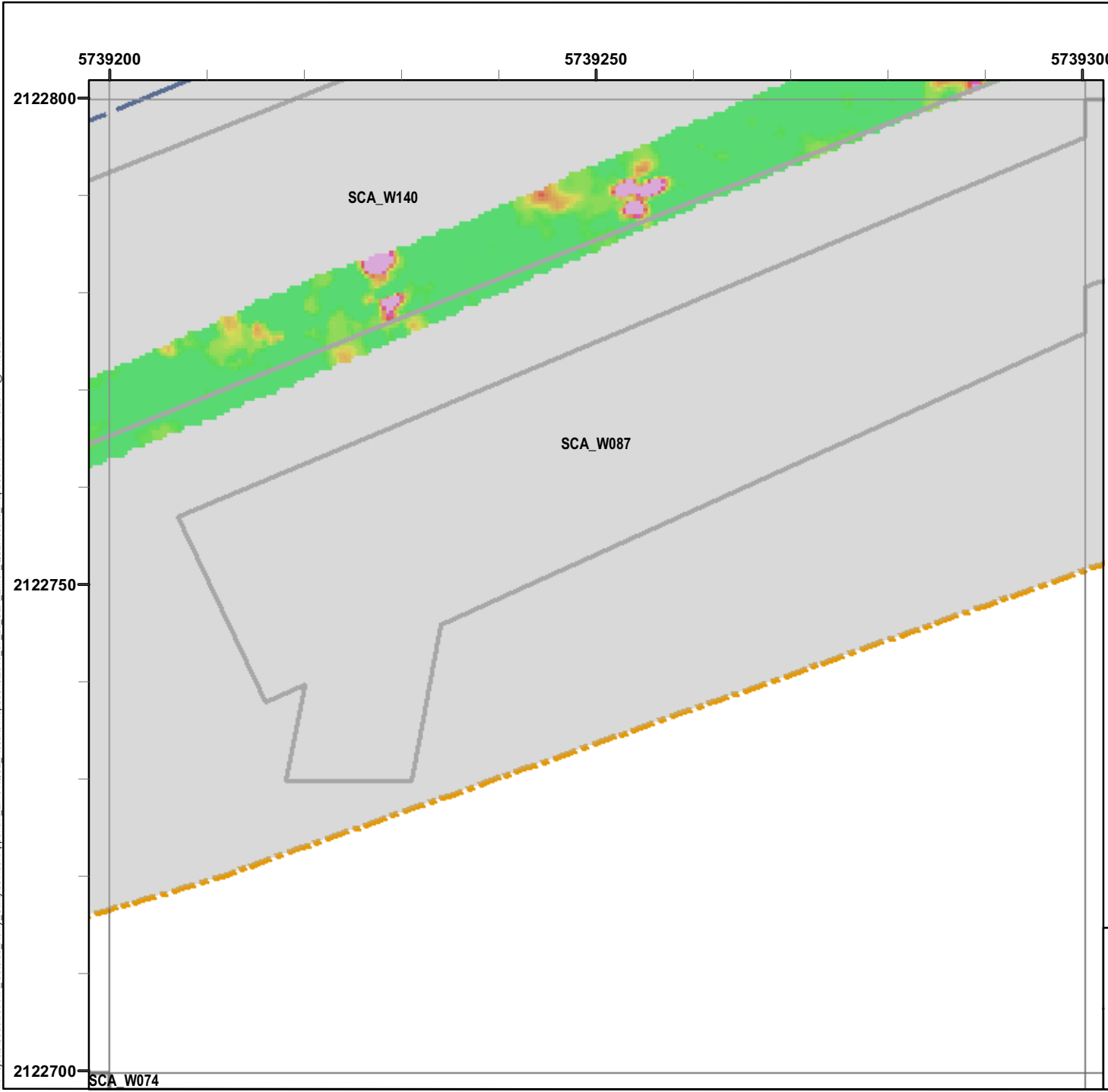


EM61 QC-2 Results
Outside the Roadway Alignment
and Utility Corridor

FORA ESCA RP
Monterey County, California

Map E2-577

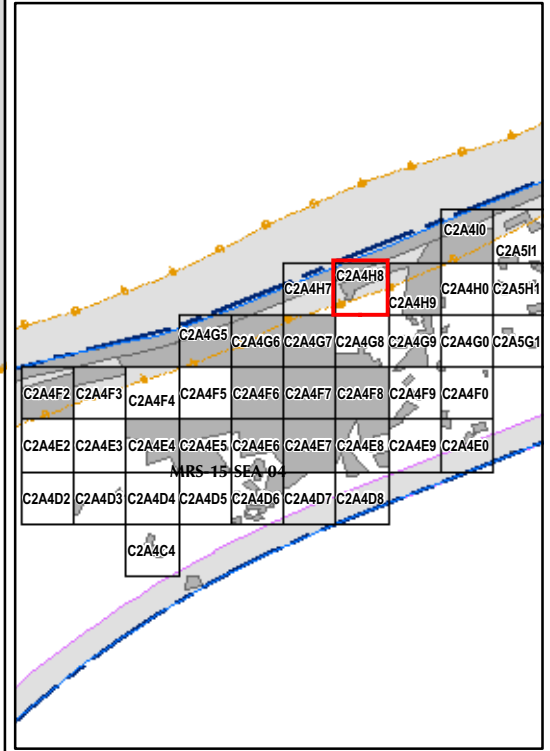
T:\Projects\Seaside\Map\Outside Rdwy_UtilityCorridor\Appendix EM61\QC2_Results Mapbooks\2010_07_28_SEA_EM61_QC2Results_MapBook18.mxd - 1/18/2011 @ 11:53:20 AM



Legend

Grid C2A4H8

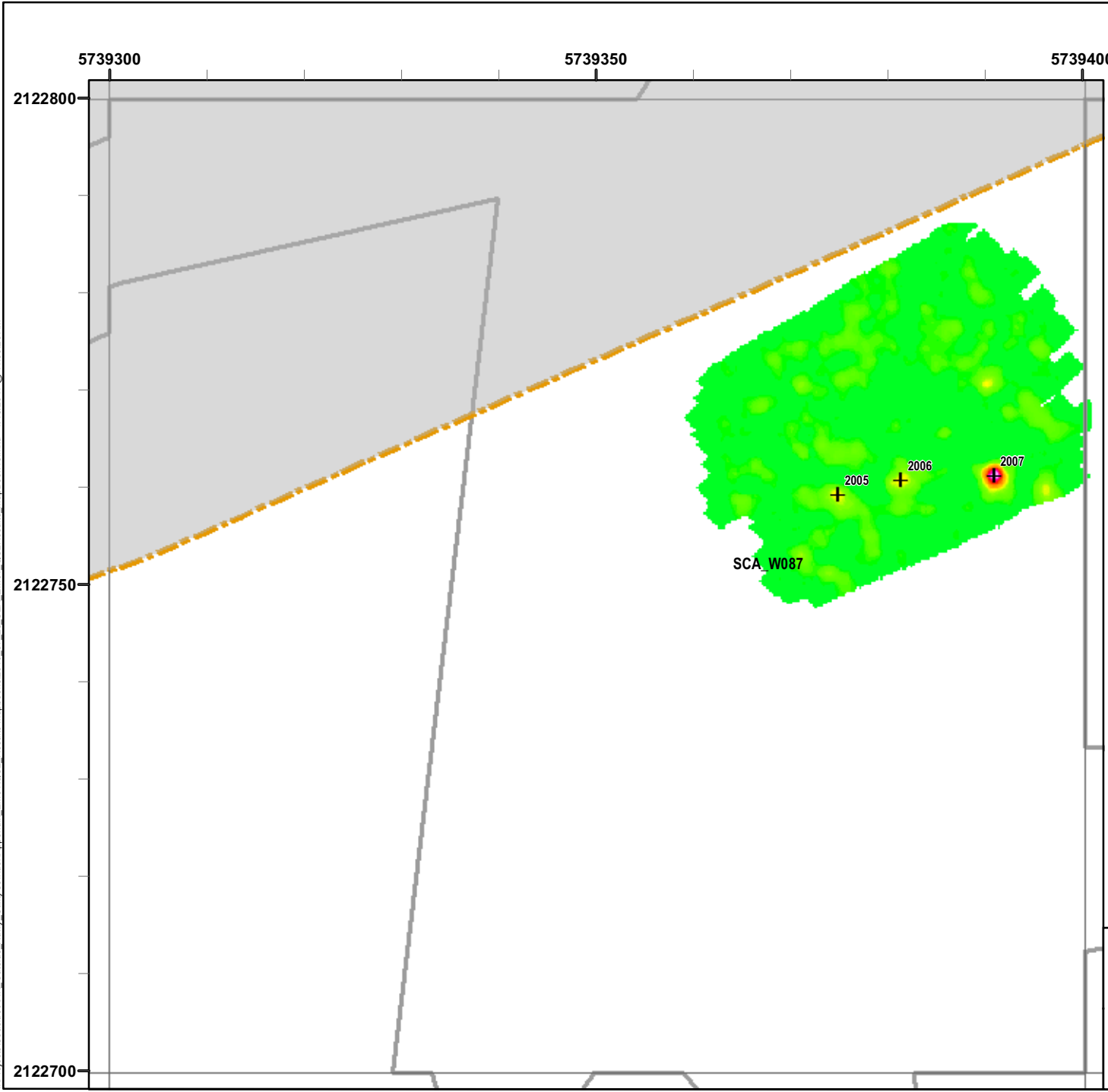
- 6012 Target Location
- Seaside MRA Boundary
- Roadway Alignment
- SCA Polygons (Investigation Areas)
- Utility Corridor
- MRS Boundary



State Plane California IV, NAD 1983 (U.S. Survey Foot)

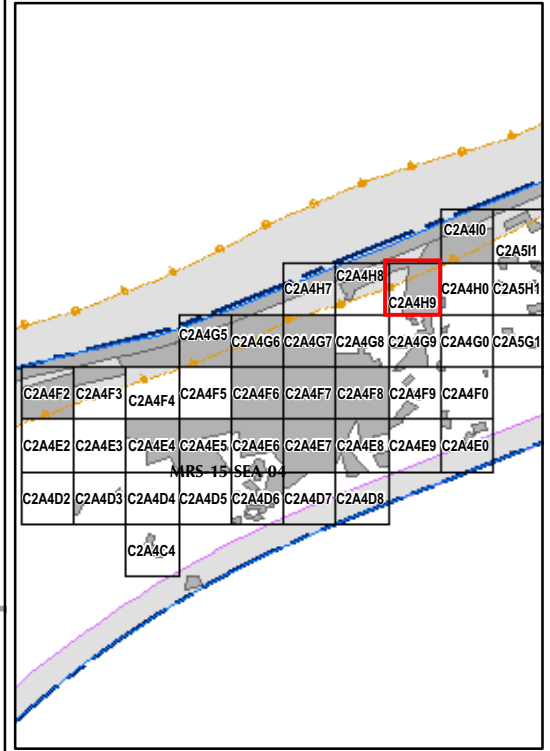
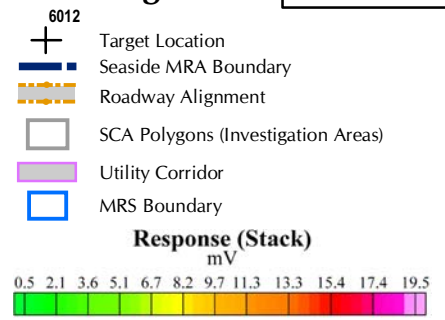
	<p>EM61 QC-2 Results Outside the Roadway Alignment and Utility Corridor</p> <p>FORA ESCA RP Monterey County, California</p>
	<p>Map E2-578</p>

T:\Projects\Seaside\AAR_Outside_Roadway_UTILITYCORRIDOR\Appendix_EM61\QC2_Results_Mapbooks\2010_07_28_SEA_EM61_QC2Results_MapBook18.mxd - 1/18/2011 @ 11:53:20 AM




Legend

Grid C2A4H9



State Plane California IV, NAD 1983 (U.S. Survey Foot)

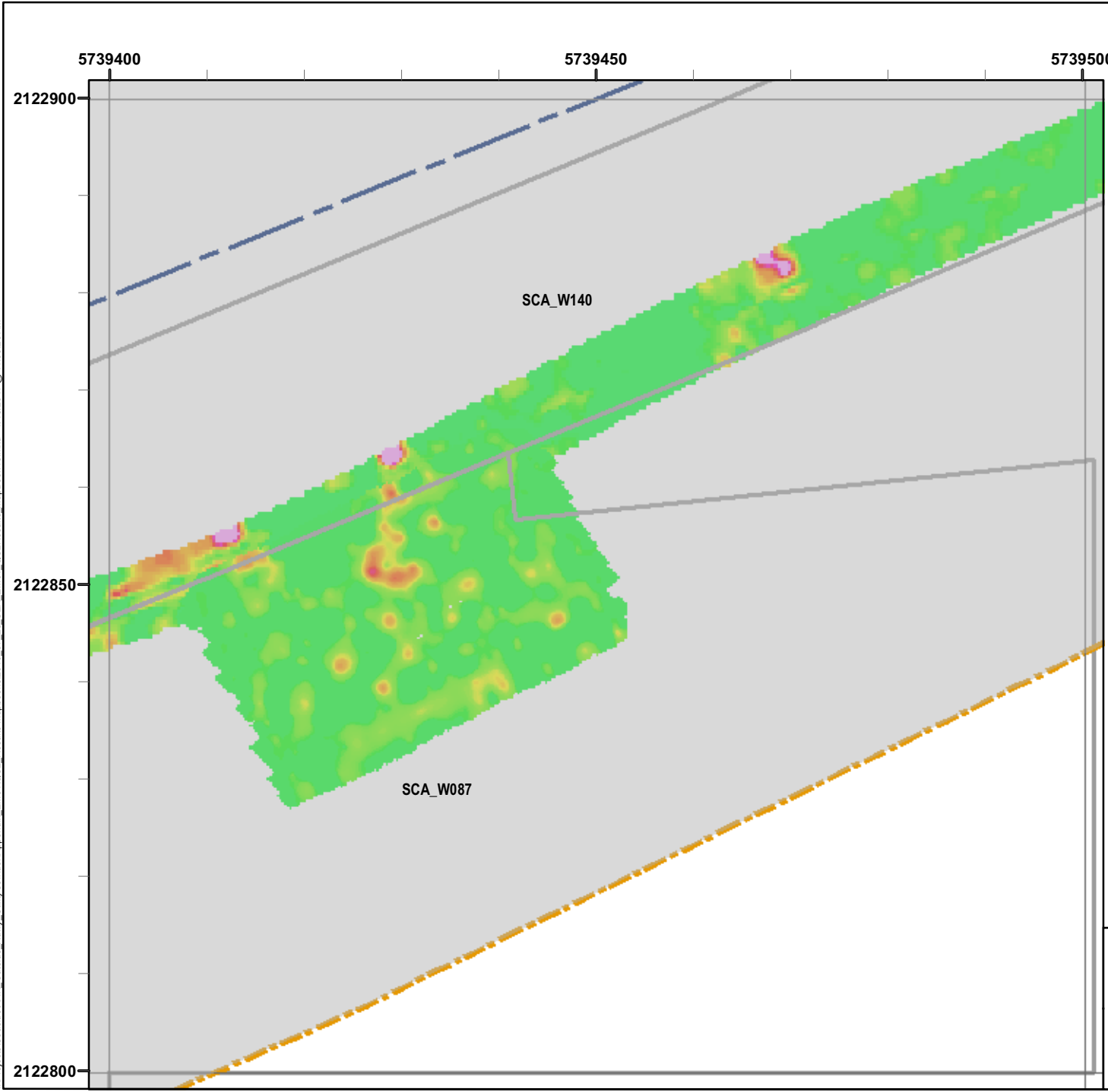


EM61 QC-2 Results Outside the Roadway Alignment and Utility Corridor

FORA ESCA RP
Monterey County, California

Map E2-579

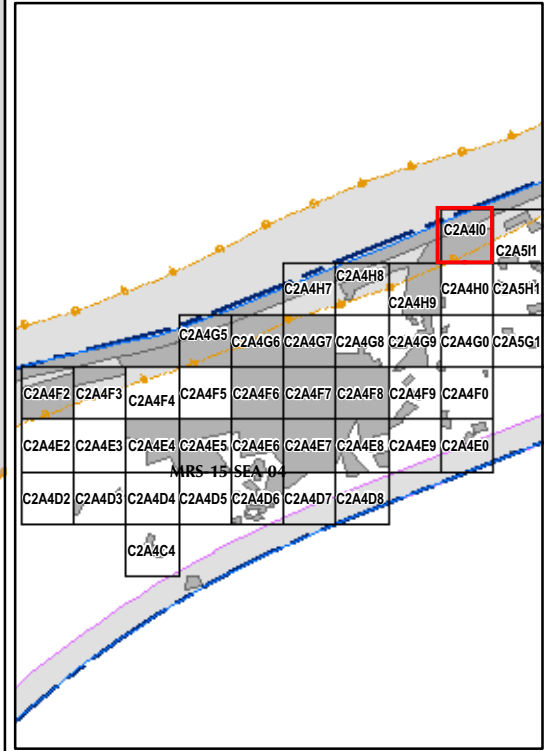
T:\Projects\Seaside\AAP_Outside_Roadway_UTILITYCORRIDOR\Appendix EM61QC2_Results Mapbooks\2010_07_28_SEA_EM61_QC2Results_MapBook18.mxd - 1/18/2011 @ 11:53:20 AM



Legend

Grid C2A410

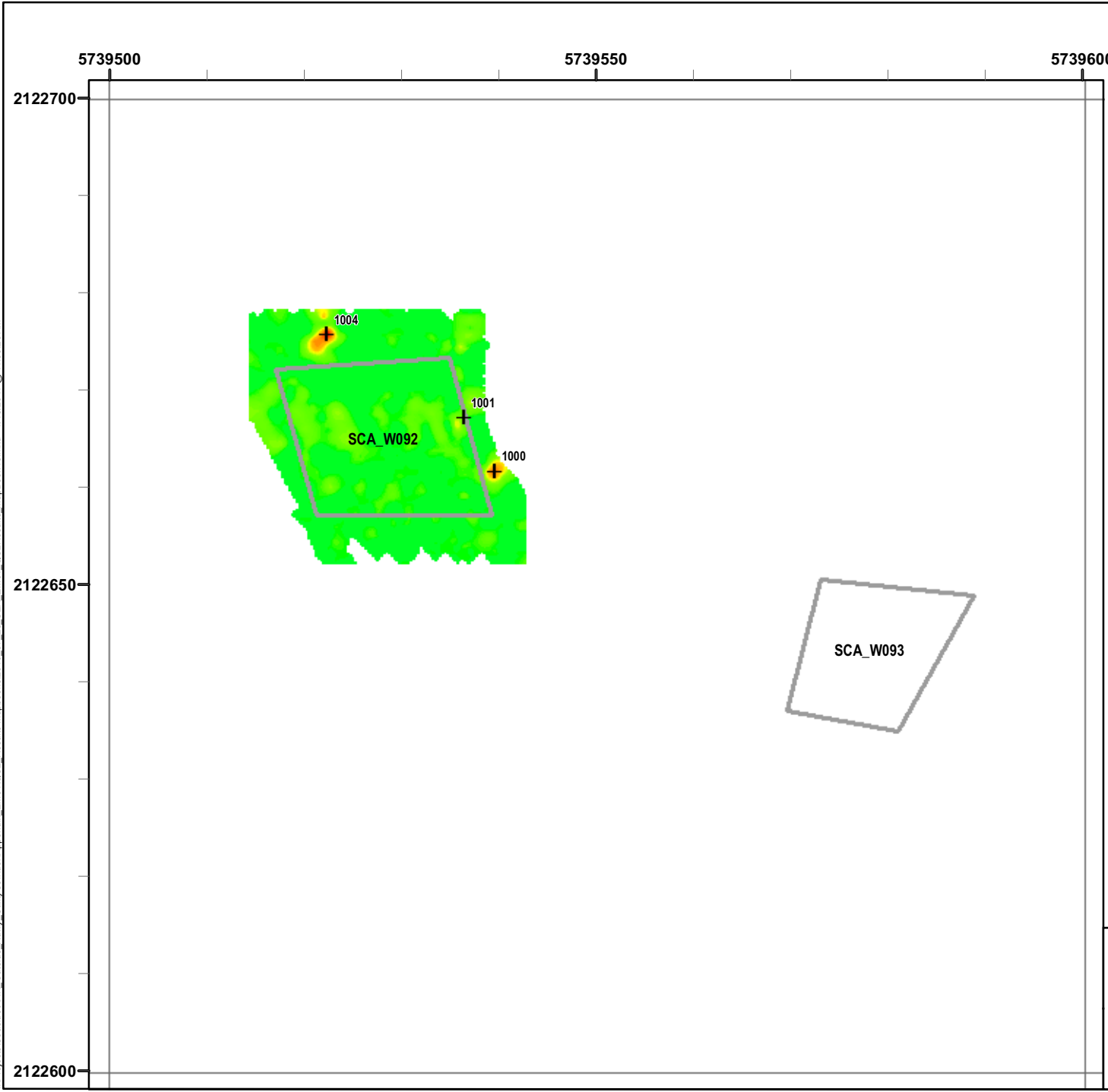
- 6012 Target Location
 - Seaside MRA Boundary
 - Roadway Alignment
 - SCA Polygons (Investigation Areas)
 - Utility Corridor
 - MRS Boundary
- Response (Stack)**
mV
- | | | | | | | | | | | | |
|-----|-----|-----|-----|-----|-----|-----|------|------|------|------|------|
| 0.5 | 2.1 | 3.6 | 5.1 | 6.7 | 8.2 | 9.7 | 11.3 | 13.3 | 15.4 | 17.4 | 19.5 |
|-----|-----|-----|-----|-----|-----|-----|------|------|------|------|------|



State Plane California IV, NAD 1983 (U.S. Survey Foot)

 	<p>EM61 QC-2 Results Outside the Roadway Alignment and Utility Corridor</p> <p>FORA ESCA RP Monterey County, California</p>
	<p>Map E2-580</p>

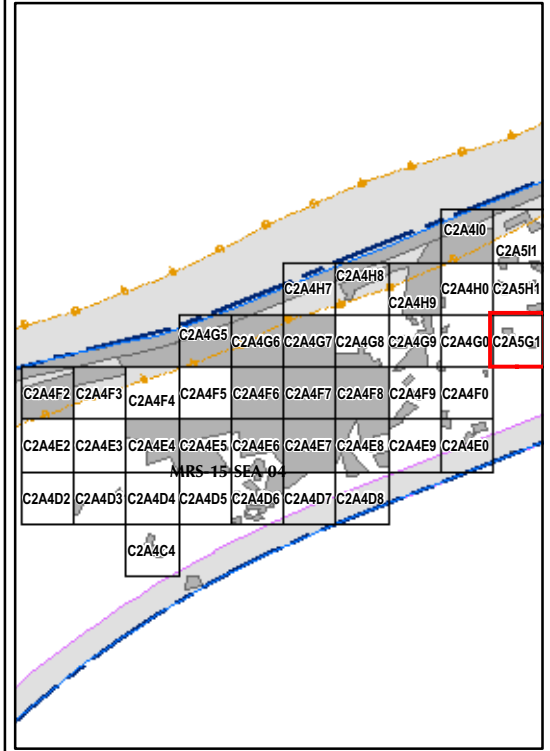
T:\Projects\Seaside\MAP_ Outside Rdwy_ Utility Corridor\Appendix EM61\QC2_ Results Mapbooks\2010_07_28_SEA_EM61_QC2Results_MapBook18.mxd - 1/18/2011 @ 11:53:20 AM



Legend

Grid C2A5G1

- 6012 Target Location
 - Seaside MRA Boundary
 - Roadway Alignment
 - SCA Polygons (Investigation Areas)
 - Utility Corridor
 - MRS Boundary
- Response (Stack)**
mV
- | | | | | | | | | | | | |
|-----|-----|-----|-----|-----|-----|-----|------|------|------|------|------|
| 0.5 | 2.1 | 3.6 | 5.1 | 6.7 | 8.2 | 9.7 | 11.3 | 13.3 | 15.4 | 17.4 | 19.5 |
|-----|-----|-----|-----|-----|-----|-----|------|------|------|------|------|



State Plane California IV, NAD 1983 (U.S. Survey Foot)

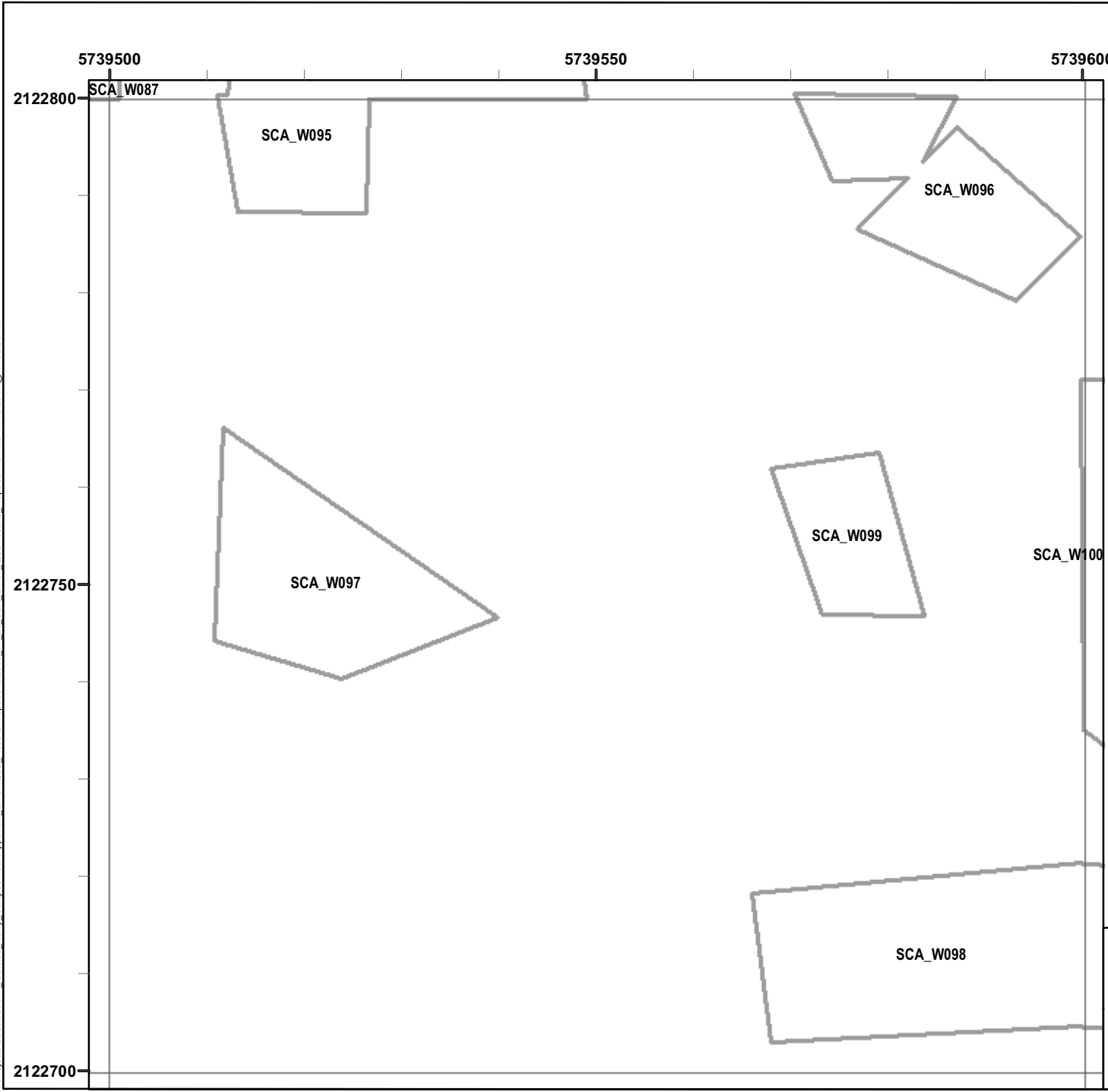


EM61 QC-2 Results
Outside the Roadway Alignment
and Utility Corridor

FORA ESCA RP
 Monterey County, California

Map E2-581


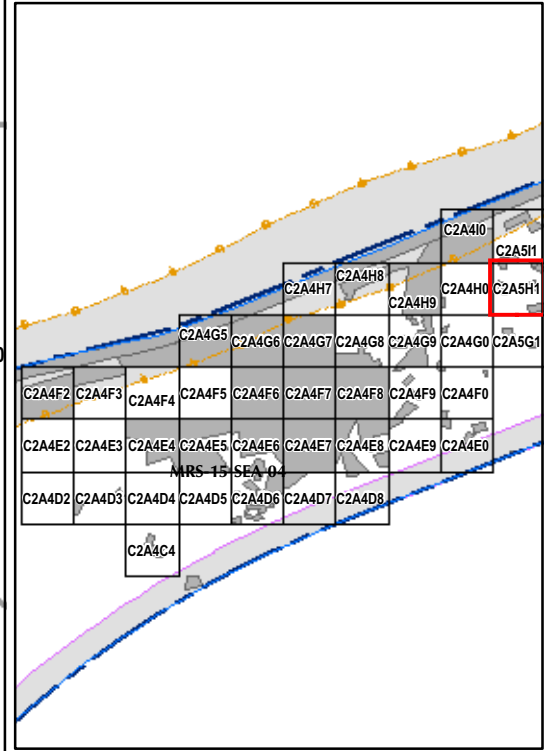
T:\Projects\Seaside\MAP_Outside_Rdwy_UTILITY\Corridor\Appendix_EM61\QC2_Results\Mapbooks\2010_07_28_SEA_EM61_QC2Results_MapBook18.mxd - 1/18/2011 @ 11:53:20 AM



Legend

Grid C2A5H1

- 6012
+ Target Location
- Seaside MRA Boundary
- Roadway Alignment
- SCA Polygons (Investigation Areas)
- Utility Corridor
- MRS Boundary

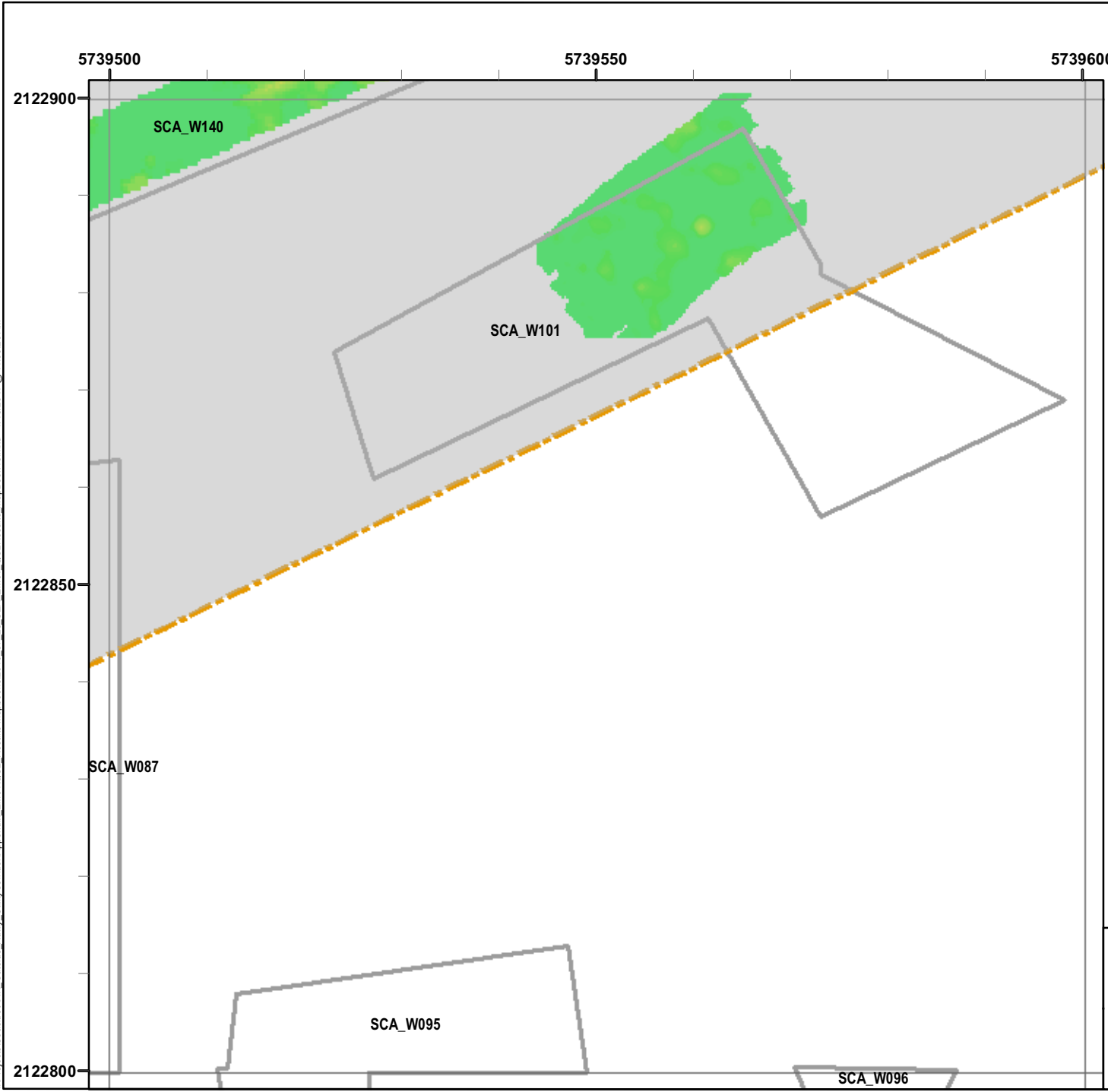


EM61 QC-2 Results
Outside the Roadway Alignment
and Utility Corridor

FORA ESCA RP
Monterey County, California

Map E2-582

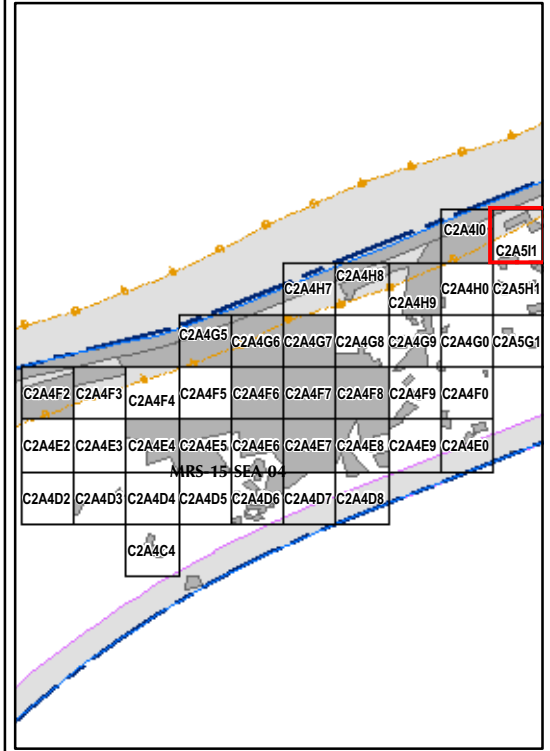
T:\Projects\Seaside\Map\Outside Rdy\UtilityCorridor\Appendix EM61\QC2_Results\Mapbooks\2010_07_28_SEA_EM61_QC2Results_MapBook18.mxd - 1/18/2011 @ 11:53:20 AM



Legend

Grid C2A511

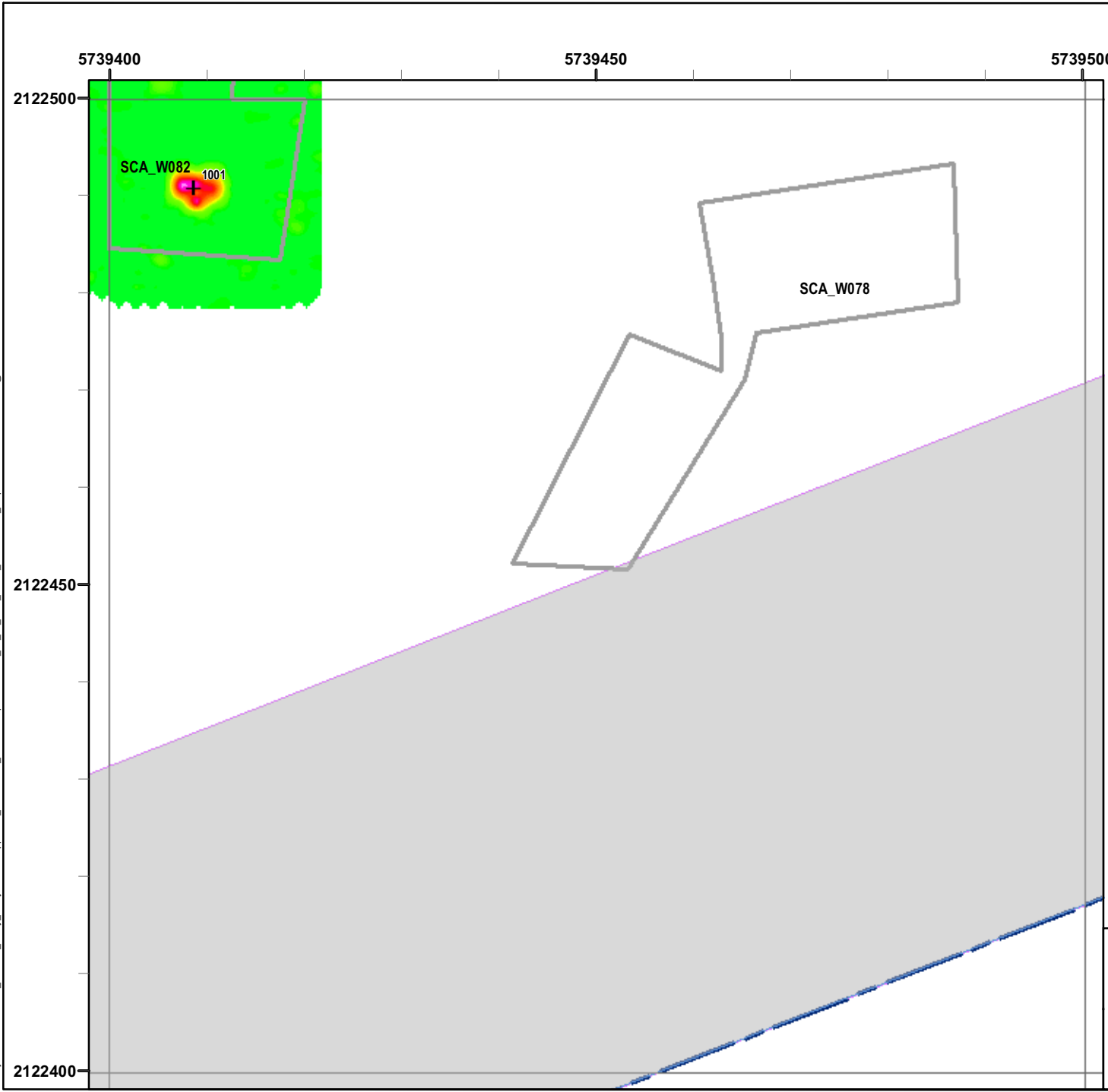
- 6012 Target Location
 - Seaside MRA Boundary
 - Roadway Alignment
 - SCA Polygons (Investigation Areas)
 - Utility Corridor
 - MRS Boundary
- Response (Stack)**
mV
- | | | | | | | | | | | | |
|-----|-----|-----|-----|-----|-----|-----|------|------|------|------|------|
| 0.5 | 2.1 | 3.6 | 5.1 | 6.7 | 8.2 | 9.7 | 11.3 | 13.3 | 15.4 | 17.4 | 19.5 |
|-----|-----|-----|-----|-----|-----|-----|------|------|------|------|------|



State Plane California IV, NAD 1983 (U.S. Survey Foot)

 	<p>EM61 QC-2 Results Outside the Roadway Alignment and Utility Corridor</p> <p>FORA ESCA RP Monterey County, California</p>
	<p>Map E2-583</p>

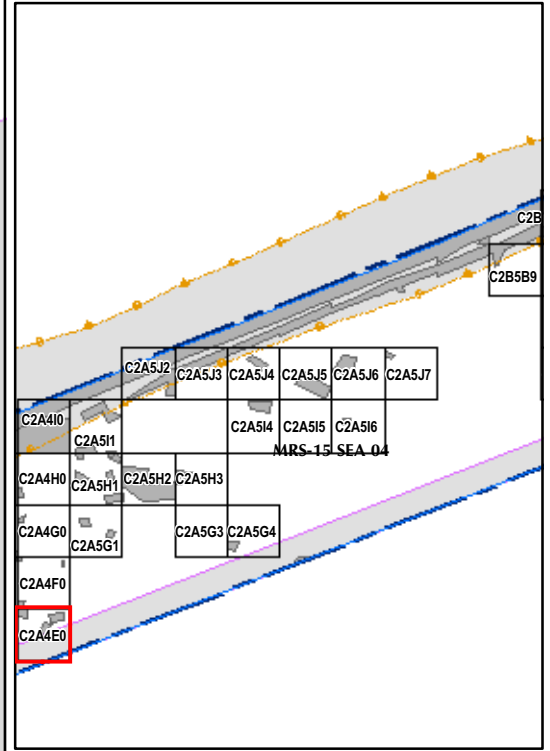
T:\Projects\Seaside\AAR_Outside_Rdwy_UTILITY\Corridor\Appendix_EM61\QC2_Results\Mapbooks\2010_07_28_SEA_EIM61_QC2Results_MapBook19.mxd - 1/18/2011 @ 12:21:52 PM



Legend

Grid C2A4E0

- 6012 Target Location
 - Seaside MRA Boundary
 - Roadway Alignment
 - SCA Polygons (Investigation Areas)
 - Utility Corridor
 - MRS Boundary
- Response (Stack)**
mV
- | | | | | | | | | | | | |
|-----|-----|-----|-----|-----|-----|-----|------|------|------|------|------|
| 0.5 | 2.1 | 3.6 | 5.1 | 6.7 | 8.2 | 9.7 | 11.3 | 13.3 | 15.4 | 17.4 | 19.5 |
|-----|-----|-----|-----|-----|-----|-----|------|------|------|------|------|



State Plane California IV, NAD 1983 (U.S. Survey Foot)

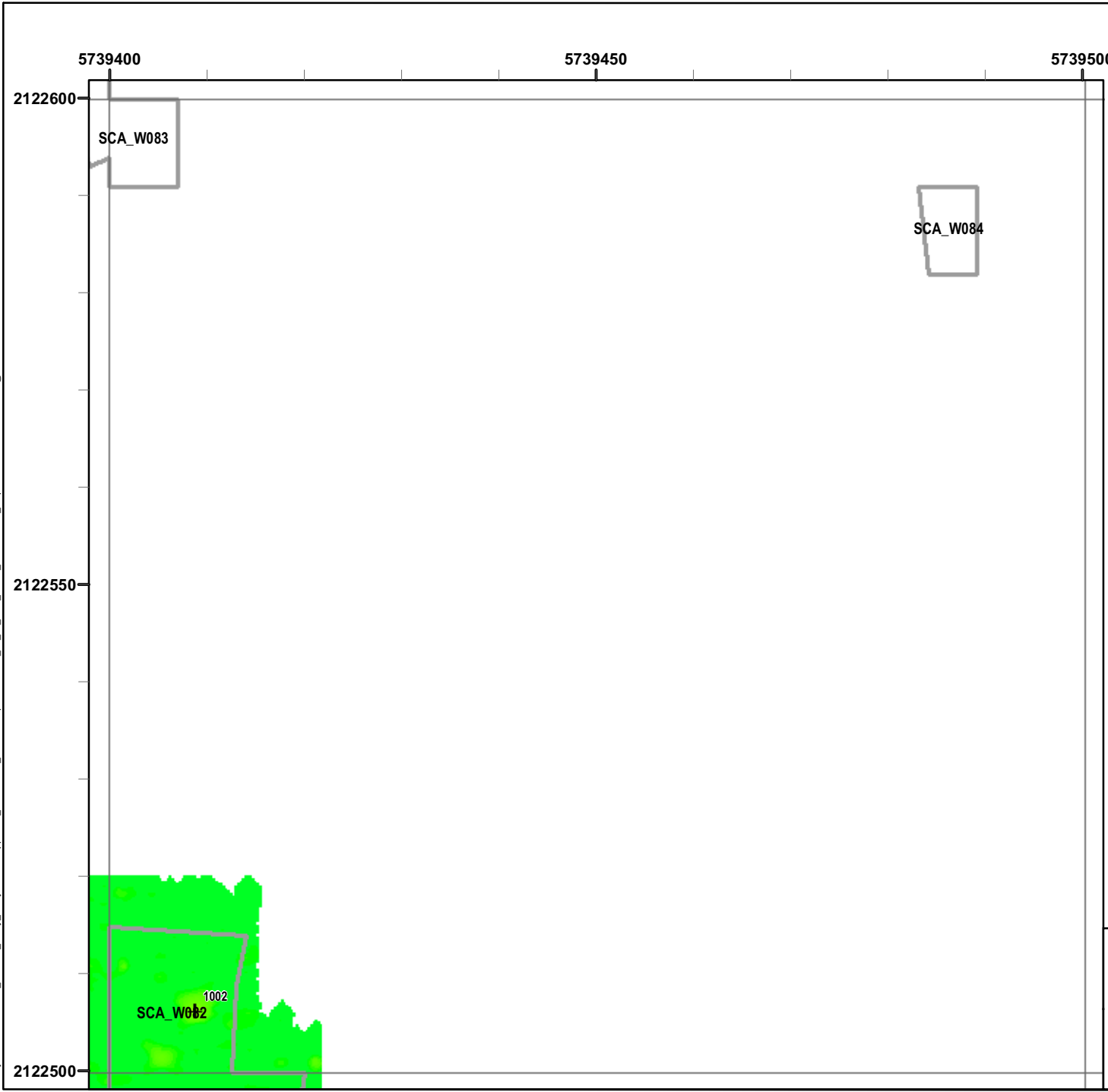


EM61 QC-2 Results
Outside the Roadway Alignment
and Utility Corridor

FORA ESCA RP
 Monterey County, California

Map E2-584

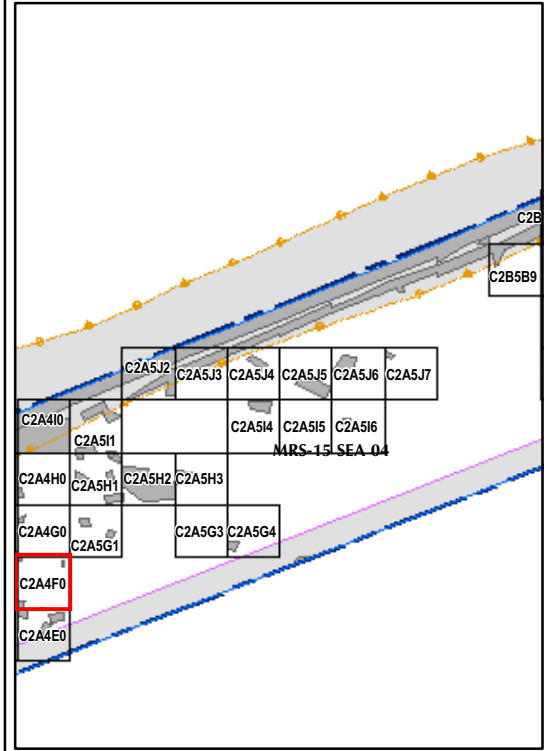
T:\Projects\Seaside\AAR_Outside_Roadway_UTILITY\Corridor\Appendix_EM61\QC2_Results\Mapbooks\2010_07_28_SEA_EIM61_QC2Results_MapBook19.mxd - 1/18/2011 @ 12:21:52 PM




Legend

Grid C2A4F0

- 6012 Target Location
- Seaside MRA Boundary
- Roadway Alignment
- SCA Polygons (Investigation Areas)
- Utility Corridor
- MRS Boundary



State Plane California IV, NAD 1983 (U.S. Survey Foot)

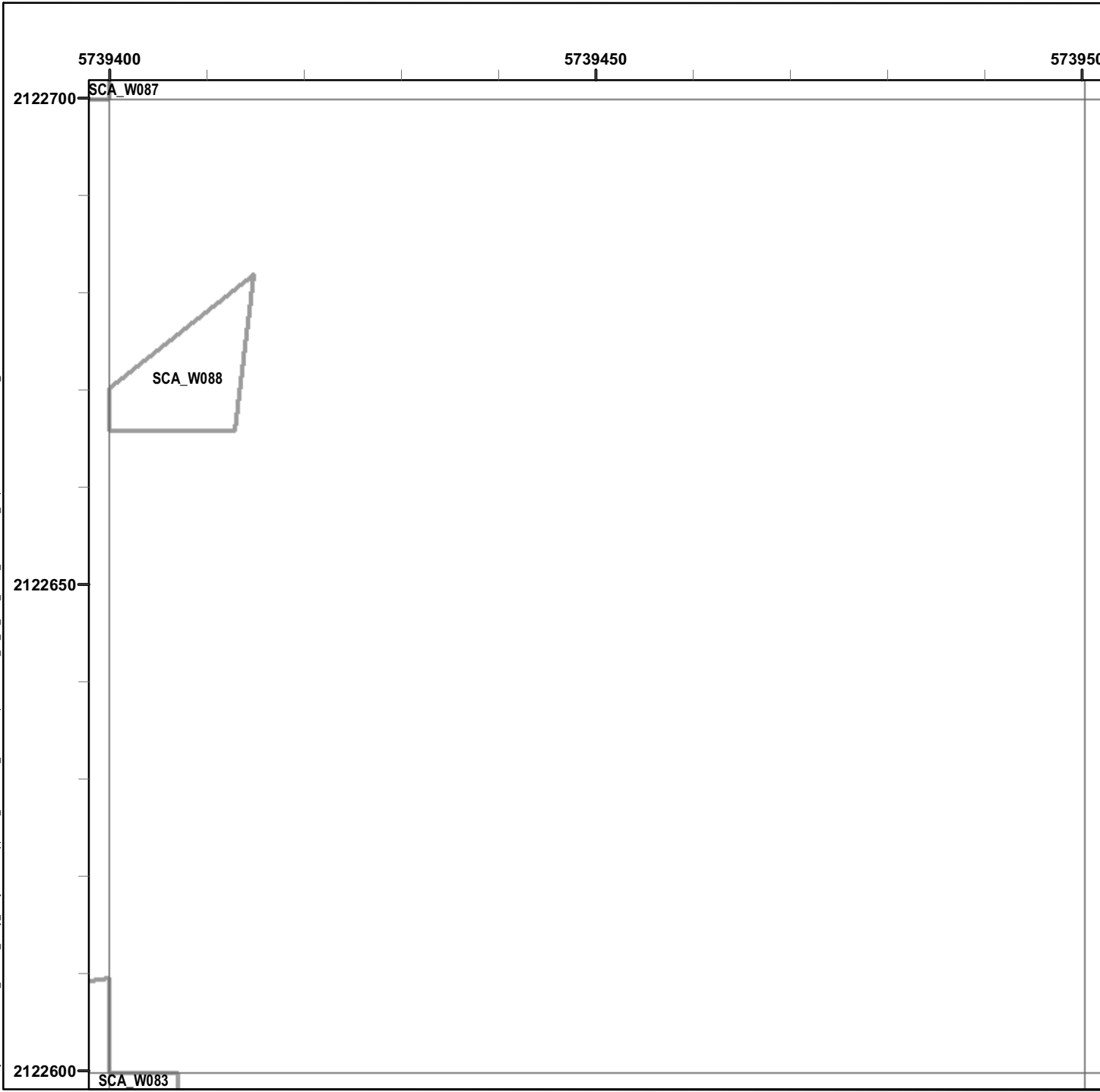


EM61 QC-2 Results
Outside the Roadway Alignment
and Utility Corridor

FORA ESCA RP
 Monterey County, California

Map E2-585

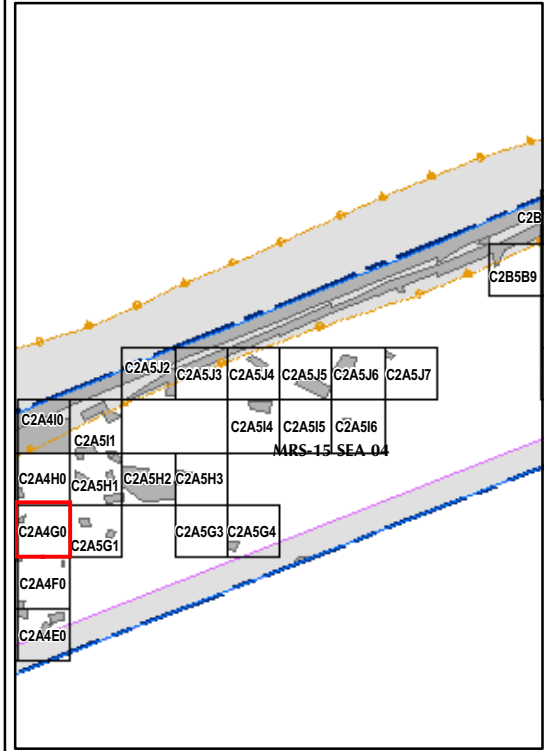
T:\Projects\Seaside\AAR_Outside_Rdwy_UTILITY\Corridor\Appendix_EM61\QC2_Results\Mapbooks\2010_07_28_SEA_EIM61_QC2Results_MapBook19.mxd - 1/18/2011 @ 12:21:52 PM




Legend

Grid C2A4G0

- 6012 Target Location
- Seaside MRA Boundary
- Roadway Alignment
- SCA Polygons (Investigation Areas)
- Utility Corridor
- MRS Boundary



State Plane California IV, NAD 1983 (U.S. Survey Foot)

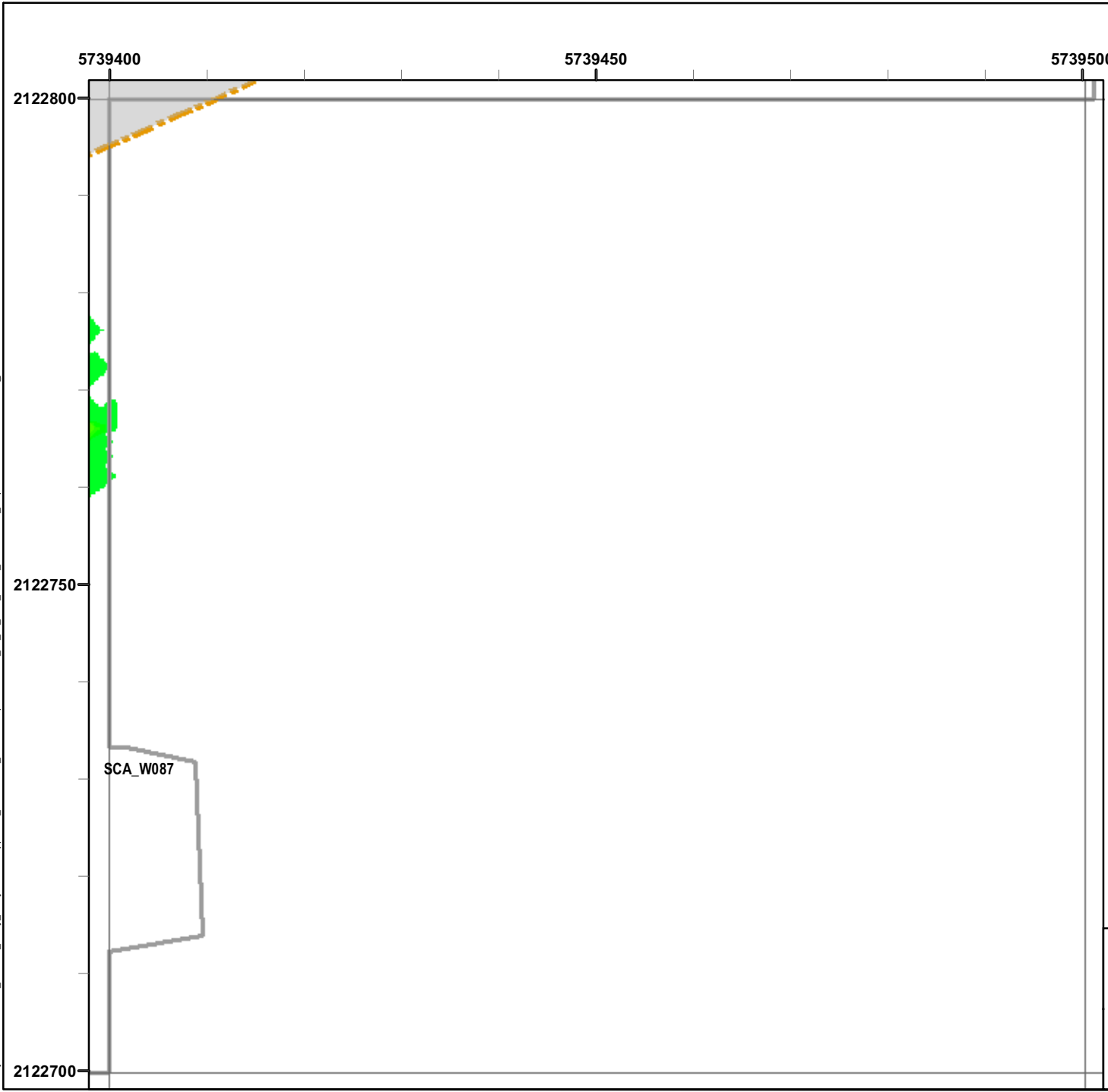


EM61 QC-2 Results
Outside the Roadway Alignment
and Utility Corridor

FORA ESCA RP
Monterey County, California

Map E2-586

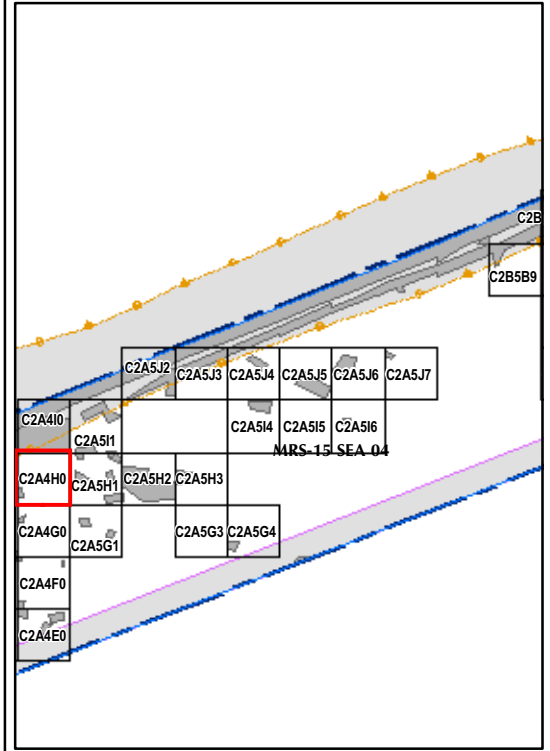
T:\Projects\Seaside\AAR_Outside_Roady_UTILITY\Corridor\Appendix_EM61\QC2_Results\Mapbook19.mxd - 1/18/2011 @ 12:21:52 PM




Legend

Grid C2A4H0

- 6012 Target Location
- Seaside MRA Boundary
- Roadway Alignment
- SCA Polygons (Investigation Areas)
- Utility Corridor
- MRS Boundary



State Plane California IV, NAD 1983 (U.S. Survey Foot)

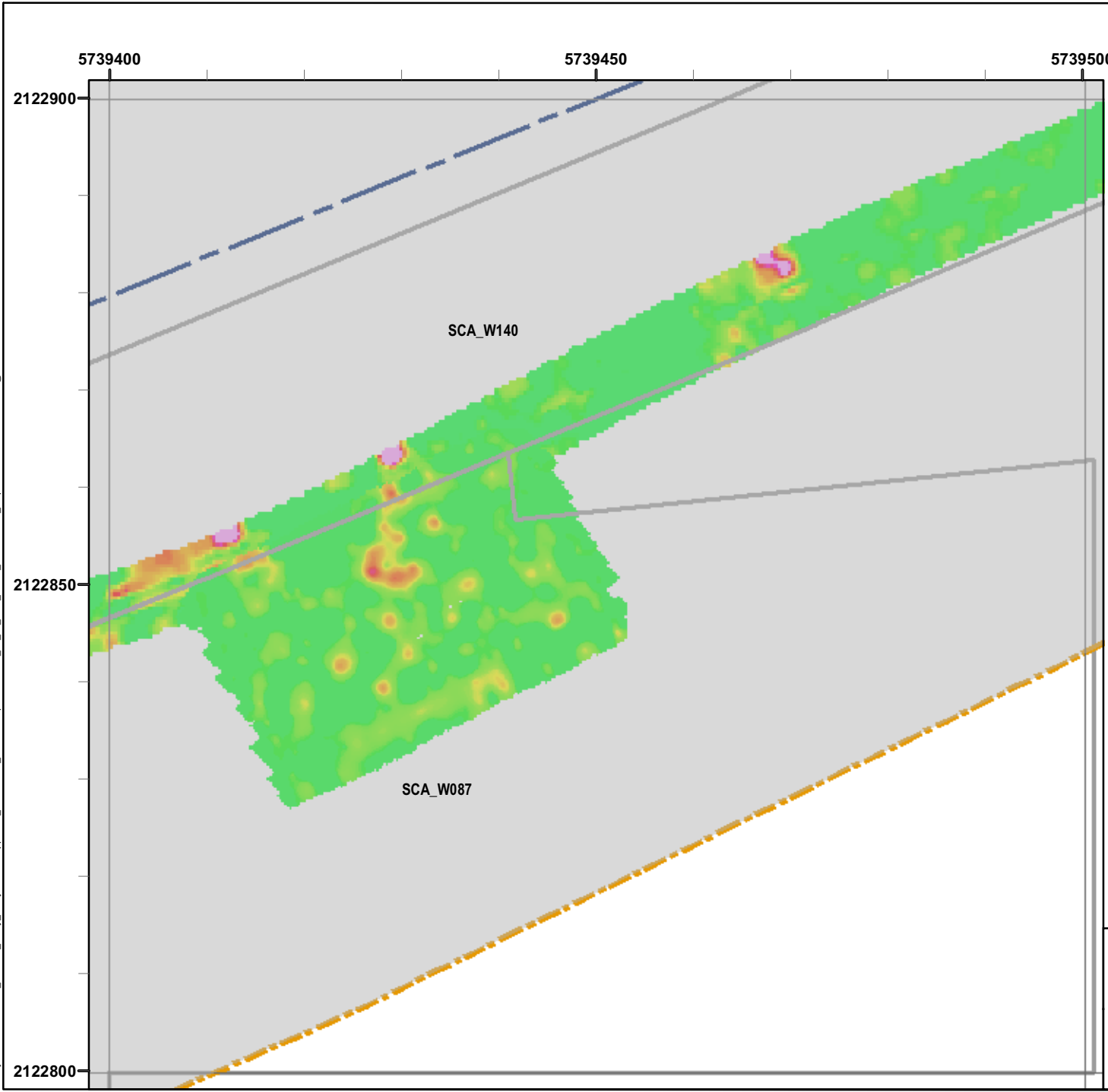


EM61 QC-2 Results
Outside the Roadway Alignment
and Utility Corridor

FORA ESCA RP
Monterey County, California

Map E2-587

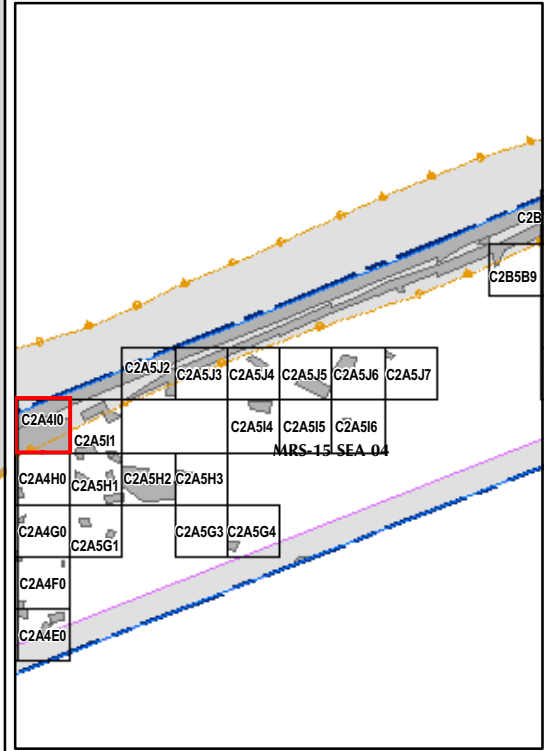
T:\Projects\Seaside\AAR_Outside_Roadway_UTILITYCorridor\Appendix_EM61\QC2_Results\Mapbooks\2010_07_28_SEA_EIM61_QC2Results_MapBook19.mxd - 1/18/2011 @ 12:21:52 PM




Legend

Grid C2A410

- 6012 Target Location
 - Seaside MRA Boundary
 - Roadway Alignment
 - SCA Polygons (Investigation Areas)
 - Utility Corridor
 - MRS Boundary
- Response (Stack)**
mV
- | | | | | | | | | | | | |
|-----|-----|-----|-----|-----|-----|-----|------|------|------|------|------|
| 0.5 | 2.1 | 3.6 | 5.1 | 6.7 | 8.2 | 9.7 | 11.3 | 13.3 | 15.4 | 17.4 | 19.5 |
|-----|-----|-----|-----|-----|-----|-----|------|------|------|------|------|



State Plane California IV, NAD 1983 (U.S. Survey Foot)

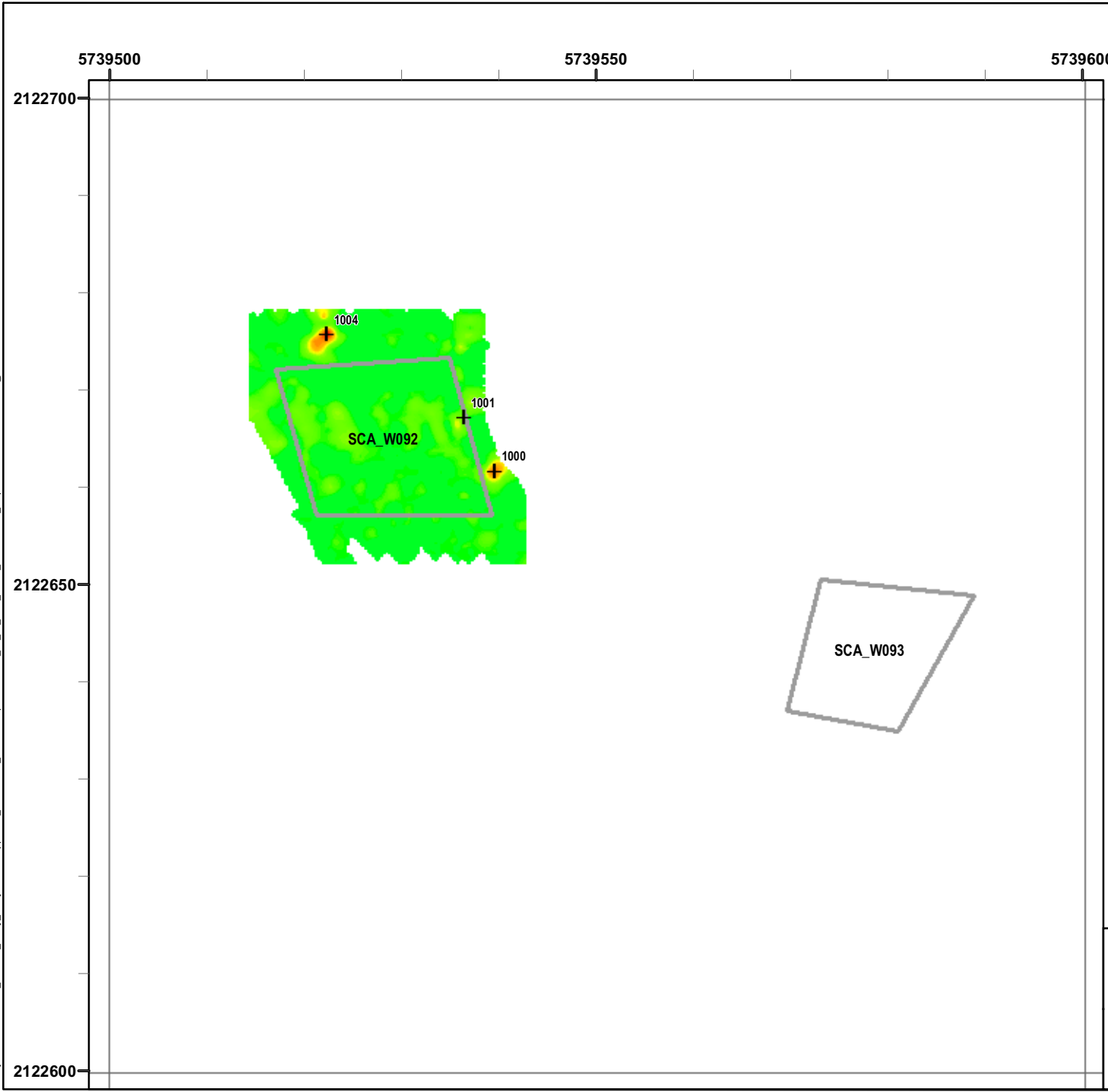


EM61 QC-2 Results Outside the Roadway Alignment and Utility Corridor

FORA ESCA RP
Monterey County, California

Map E2-588

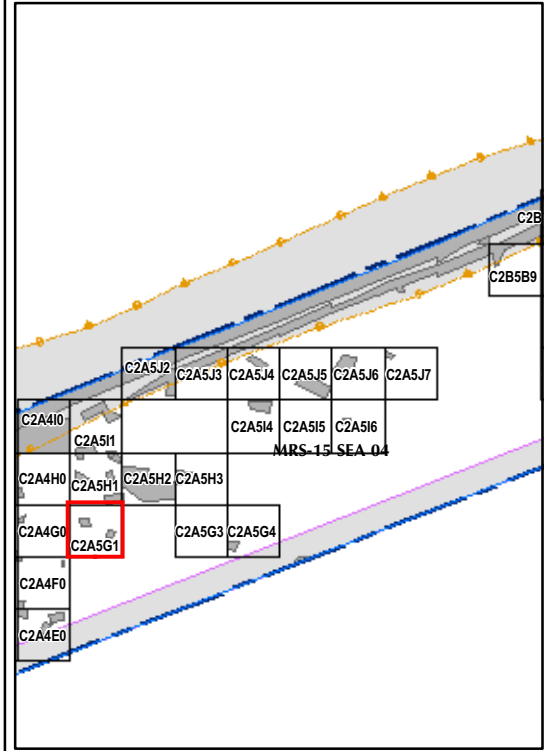
T:\Projects\Seaside\AAR_Outside_Rdwy_UTILITY\Corridor\Appendix_EM61\QC2_Results\Mapbooks\2010_07_28_SEA_EIM61_QC2Results_MapBook19.mxd - 1/18/2011 @ 12:21:52 PM




Legend

Grid C2A5G1

- 6012 Target Location
 - Seaside MRA Boundary
 - Roadway Alignment
 - SCA Polygons (Investigation Areas)
 - Utility Corridor
 - MRS Boundary
- Response (Stack)**
mV
- | | | | | | | | | | | | |
|-----|-----|-----|-----|-----|-----|-----|------|------|------|------|------|
| 0.5 | 2.1 | 3.6 | 5.1 | 6.7 | 8.2 | 9.7 | 11.3 | 13.3 | 15.4 | 17.4 | 19.5 |
|-----|-----|-----|-----|-----|-----|-----|------|------|------|------|------|



State Plane California IV, NAD 1983 (U.S. Survey Foot)




EM61 QC-2 Results
Outside the Roadway Alignment
and Utility Corridor

FORA ESCA RP
 Monterey County, California

Map E2-589

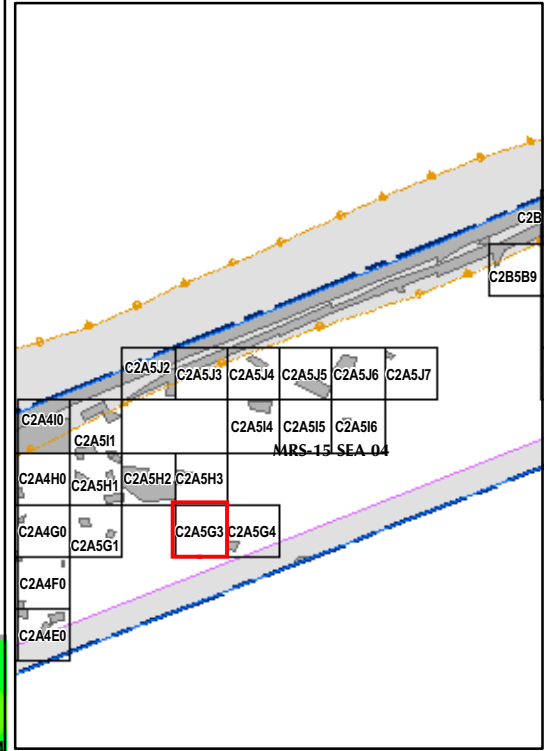
T:\Projects\Seaside\AAR_Outside_Rdwy_UTILITY\Corridor\Appendix_EM61\QC2_Results\Mapbooks\2010_07_28_SEA_EIM61_QC2Results_MapBook19.mxd - 1/18/2011 @ 12:21:52 PM



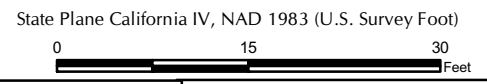
Legend

Grid C2A5G3

- 6012 Target Location
- Seaside MRA Boundary
- Roadway Alignment
- SCA Polygons (Investigation Areas)
- Utility Corridor
- MRS Boundary



SCA_W094

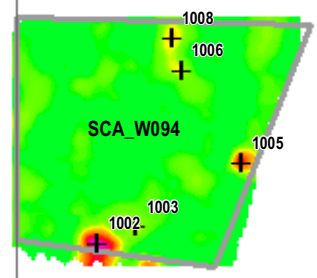
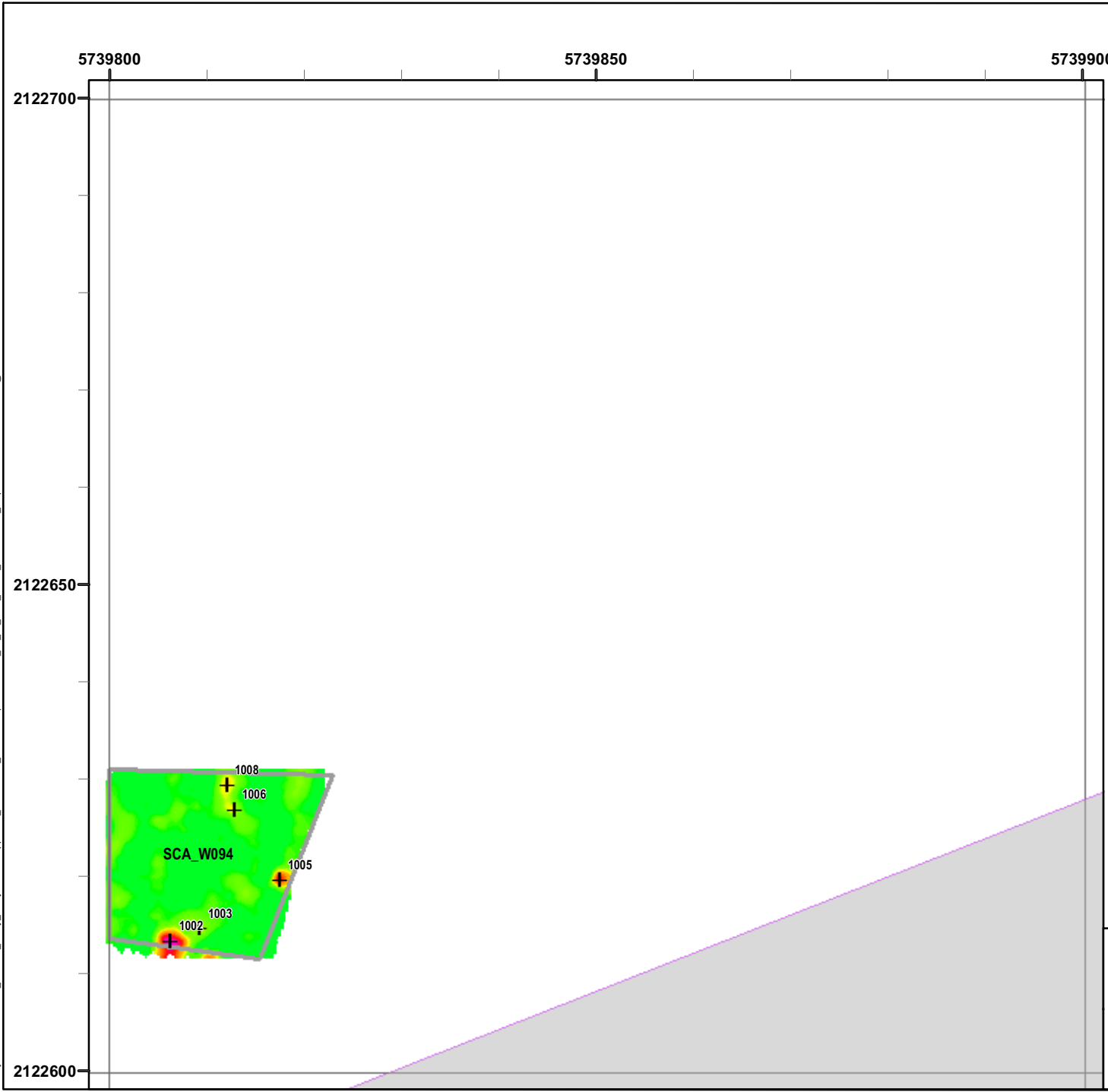


EM61 QC-2 Results
Outside the Roadway Alignment
and Utility Corridor

FORA ESCA RP
 Monterey County, California

Map E2-590

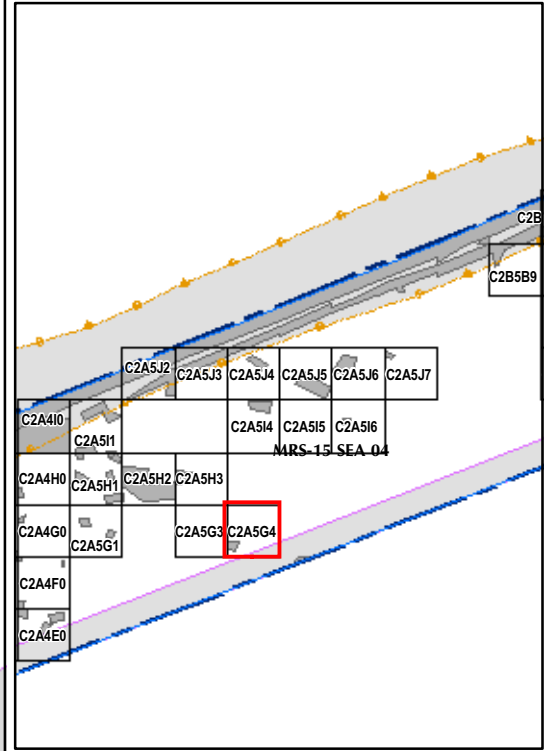
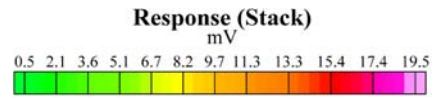
T:\Projects\Seaside\AAR_Outside_Roadway_UTILITY\Corridor\Appendix_EM61\QC2_Results\Mapbooks\2010_07_28_SEA_EIM61_QC2Results_MapBook19.mxd - 1/18/2011 @ 12:21:52 PM




Legend

Grid C2A5G4

- 6012
+ Target Location
- Seaside MRA Boundary
- Roadway Alignment
- SCA Polygons (Investigation Areas)
- Utility Corridor
- MRS Boundary



State Plane California IV, NAD 1983 (U.S. Survey Foot)

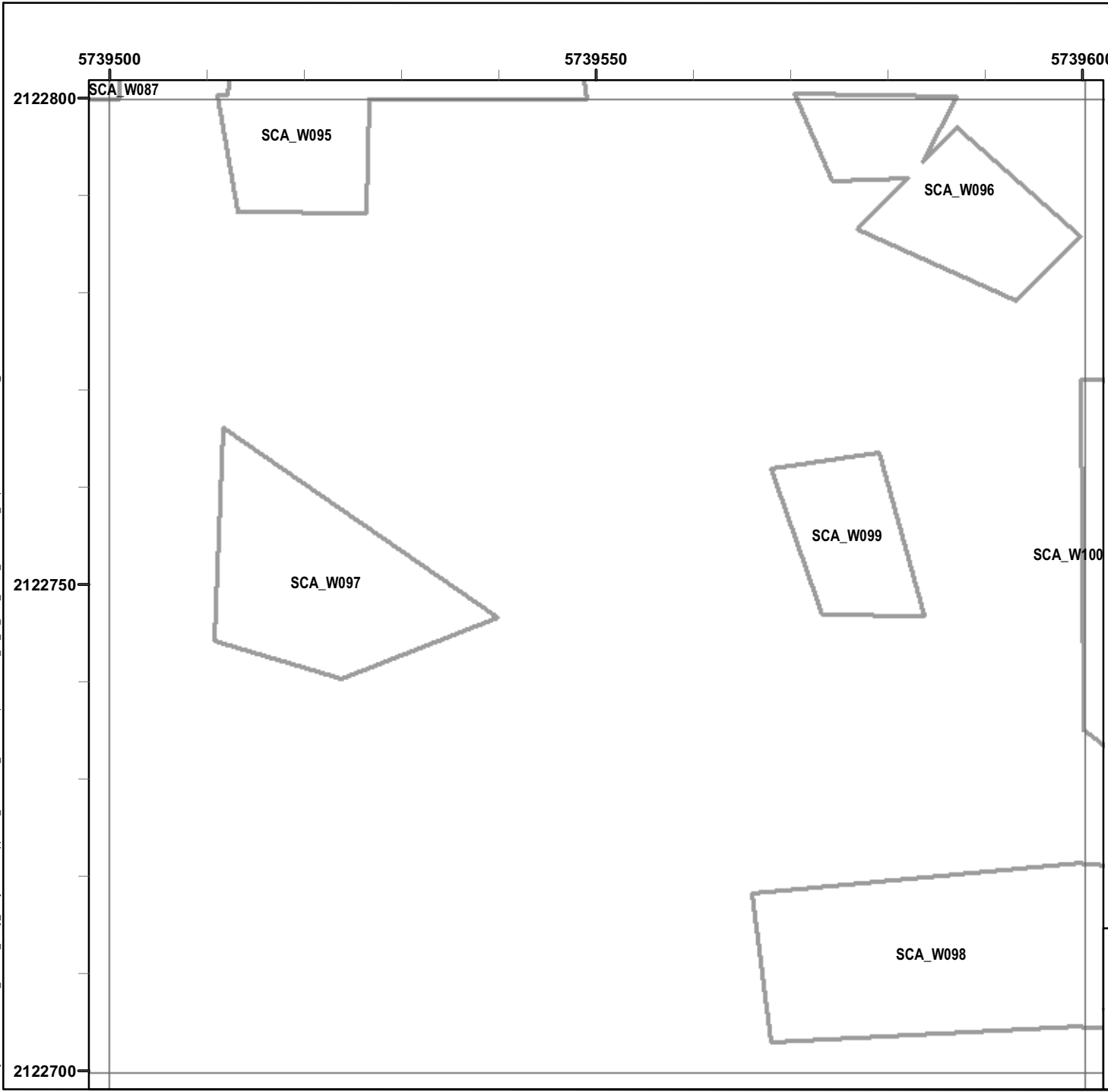


EM61 QC-2 Results
Outside the Roadway Alignment
and Utility Corridor

FORA ESCA RP
 Monterey County, California

Map E2-591

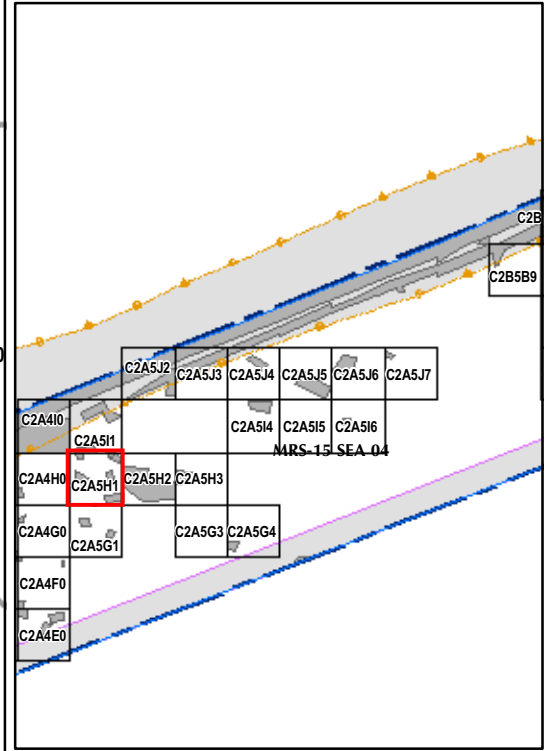
T:\Projects\Seaside\AAR_Outside_Roadway_UTILITY\Corridor\Appendix_EM61\QC2_Results\Mapbooks\2010_07_28_SEA_EIM61\QC2_Results_MapBook19.mxd - 1/18/2011 @ 12:21:52 PM



Legend

Grid C2A5H1

- 6012 Target Location
 - Seaside MRA Boundary
 - Roadway Alignment
 - SCA Polygons (Investigation Areas)
 - Utility Corridor
 - MRS Boundary
- Response (Stack)**
mV
- | | | | | | | | | | | | |
|-----|-----|-----|-----|-----|-----|-----|------|------|------|------|------|
| 0.5 | 2.1 | 3.6 | 5.1 | 6.7 | 8.2 | 9.7 | 11.3 | 13.3 | 15.4 | 17.4 | 19.5 |
|-----|-----|-----|-----|-----|-----|-----|------|------|------|------|------|



State Plane California IV, NAD 1983 (U.S. Survey Foot)

0 15 30 Feet

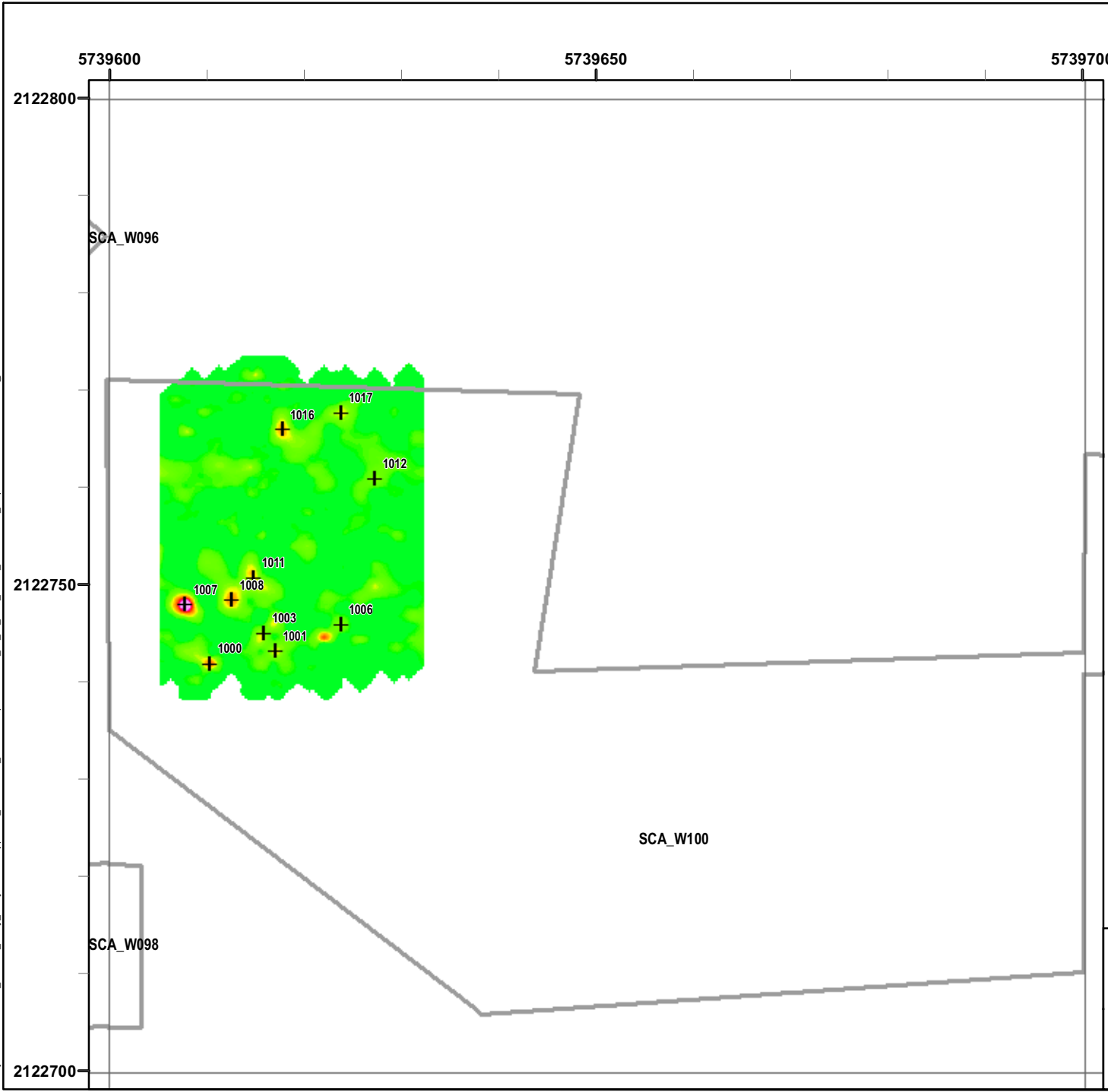


EM61 QC-2 Results
Outside the Roadway Alignment
and Utility Corridor

FORA ESCA RP
Monterey County, California

Map E2-592

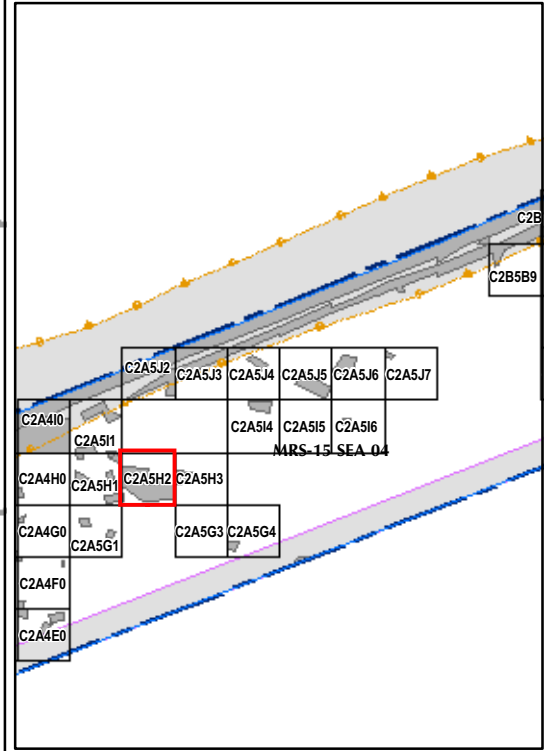
T:\Projects\Seaside\AAR_Outside_Roadway_UTILITY\Corridor\Appendix_EM61\QC2_Results\Mapbooks\2010_07_28_SEA_EIM61_QC2_Results_MapBook19.mxd - 1/18/2011 @ 12:21:52 PM



Legend

Grid C2A5H2

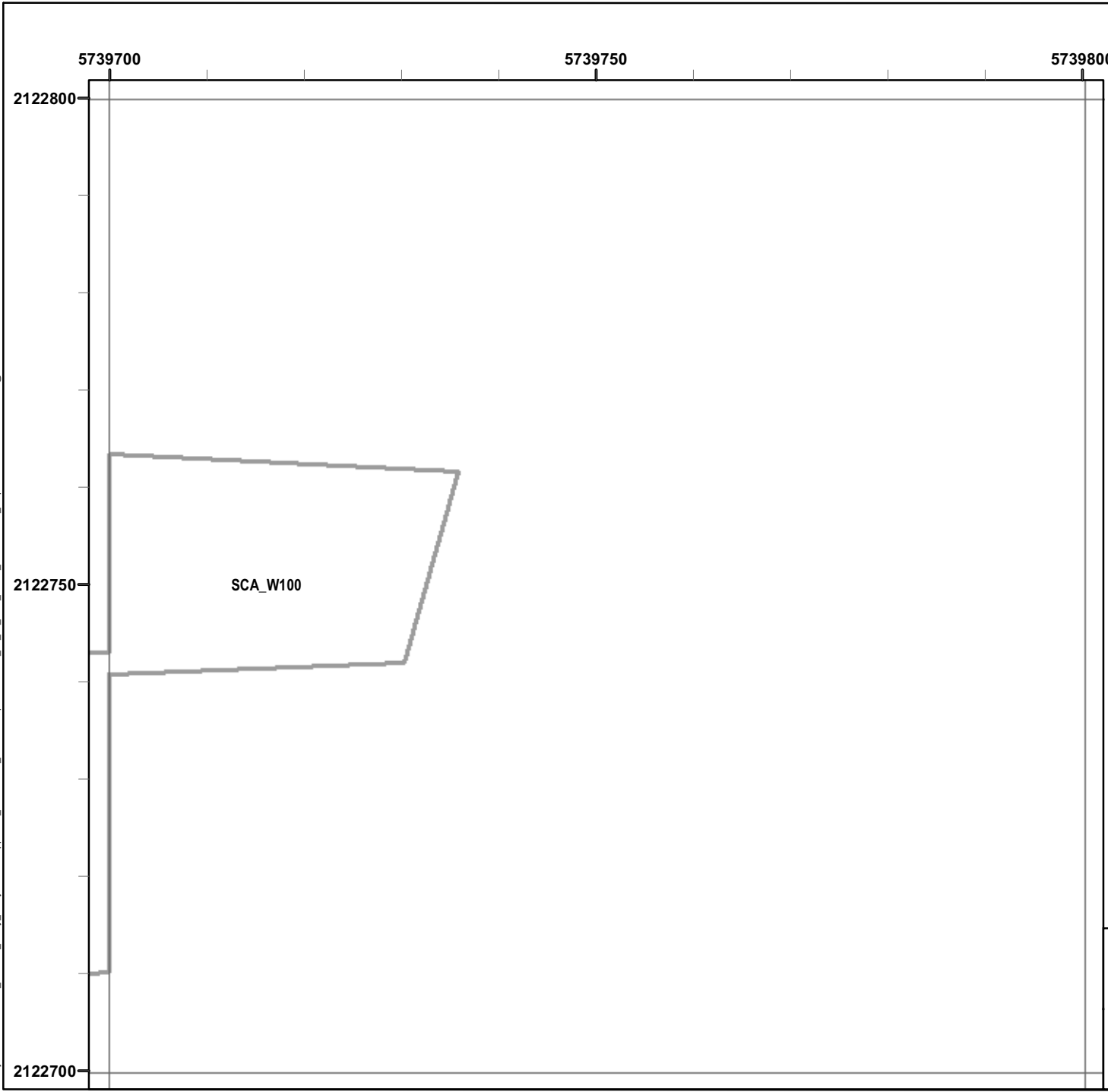
- 6012 Target Location
 - Seaside MRA Boundary
 - Roadway Alignment
 - SCA Polygons (Investigation Areas)
 - Utility Corridor
 - MRS Boundary
- Response (Stack)**
mV
- | | | | | | | | | | | | |
|-----|-----|-----|-----|-----|-----|-----|------|------|------|------|------|
| 0.5 | 2.1 | 3.6 | 5.1 | 6.7 | 8.2 | 9.7 | 11.3 | 13.3 | 15.4 | 17.4 | 19.5 |
|-----|-----|-----|-----|-----|-----|-----|------|------|------|------|------|



State Plane California IV, NAD 1983 (U.S. Survey Foot)

	<p>EM61 QC-2 Results Outside the Roadway Alignment and Utility Corridor</p>
	<p>FORA ESCA RP Monterey County, California</p>
	<p>Map E2-593</p>

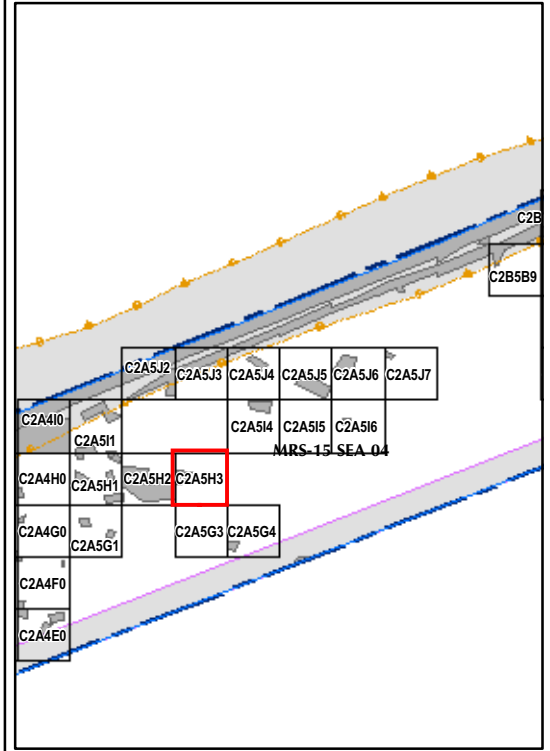
T:\Projects\Seaside\AAR_Outside_Rdwy_UTILITY\Corridor\Appendix_EM61\QC2_Results\Mapbook19.mxd - 1/18/2011 @ 12:21:52 PM




Legend

Grid C2A5H3

- 6012 Target Location
- Seaside MRA Boundary
- Roadway Alignment
- SCA Polygons (Investigation Areas)
- Utility Corridor
- MRS Boundary



State Plane California IV, NAD 1983 (U.S. Survey Foot)

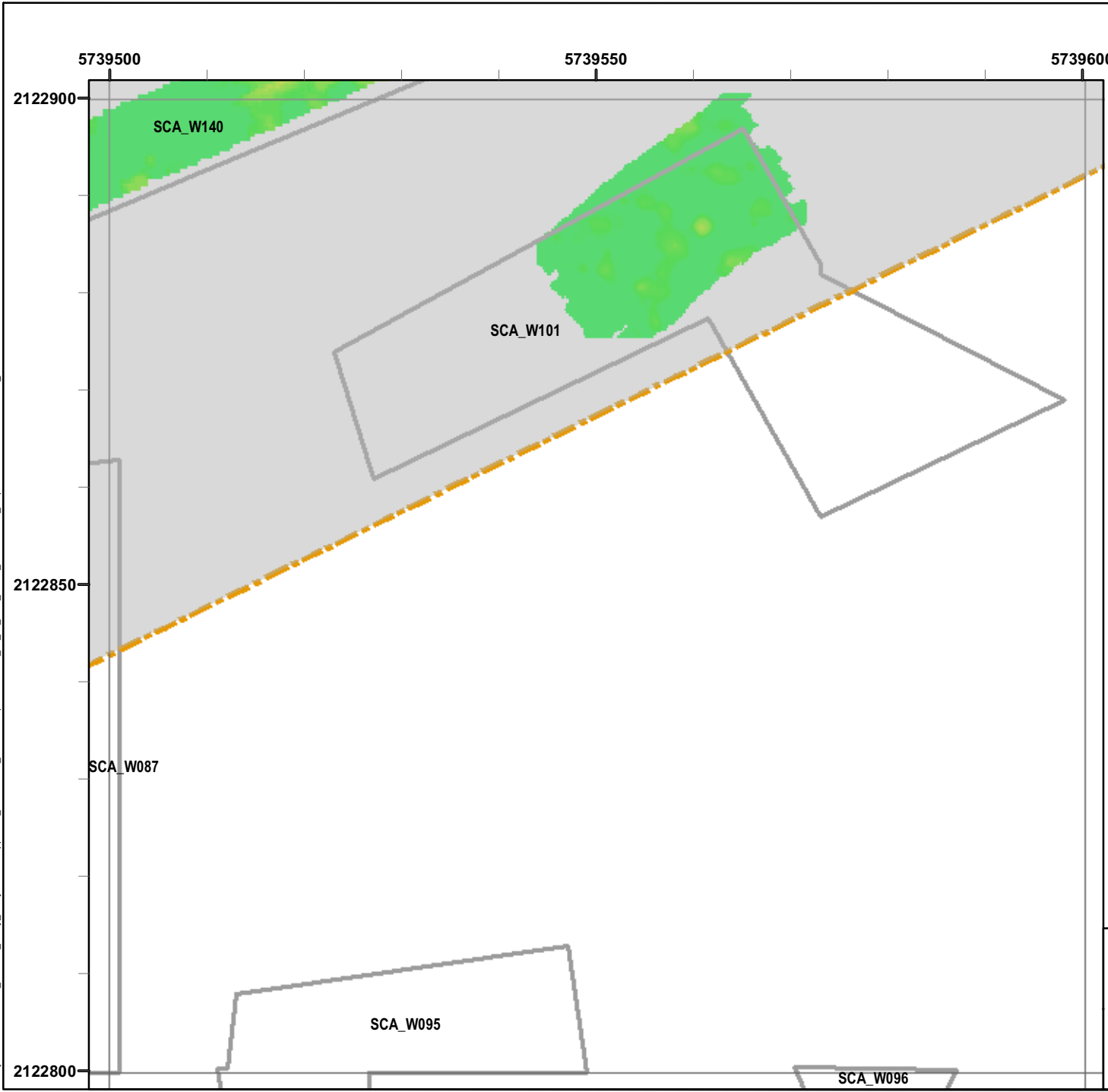


EM61 QC-2 Results
Outside the Roadway Alignment
and Utility Corridor

FORA ESCA RP
Monterey County, California

Map E2-594

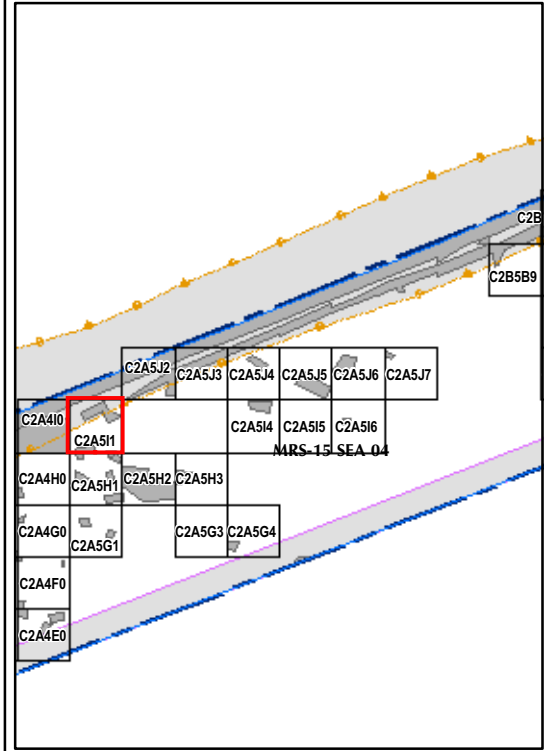
T:\Projects\Seaside\AAR_Outside_Roadway_UTILITY\Corridor\Appendix_EM61\QC2_Results\Mapbooks\2010_07_28_SEA_EIM61_QC2Results_MapBook19.mxd - 1/18/2011 @ 12:21:52 PM



Legend

Grid C2A5I1

- 6012 Target Location
 - Seaside MRA Boundary
 - Roadway Alignment
 - SCA Polygons (Investigation Areas)
 - Utility Corridor
 - MRS Boundary
- Response (Stack)**
mV
- | | | | | | | | | | | | |
|-----|-----|-----|-----|-----|-----|-----|------|------|------|------|------|
| 0.5 | 2.1 | 3.6 | 5.1 | 6.7 | 8.2 | 9.7 | 11.3 | 13.3 | 15.4 | 17.4 | 19.5 |
|-----|-----|-----|-----|-----|-----|-----|------|------|------|------|------|



State Plane California IV, NAD 1983 (U.S. Survey Foot)

0 15 30 Feet



EM61 QC-2 Results
Outside the Roadway Alignment
and Utility Corridor

FORA ESCA RP
Monterey County, California

Map E2-595

T:\Projects\Seaside\AAR_Outside_Rdwy_UTILITY\Corridor\Appendix_EM61\QC2_Results\Mapbooks\2010_07_28_SEA_EIM61_QC2Results_MapBook19.mxd - 1/18/2011 @ 12:21:52 PM

5739800

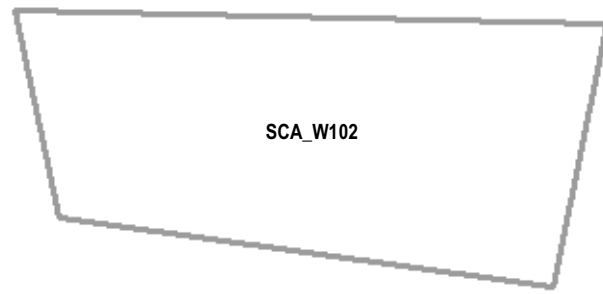
5739850

5739900

2122900

2122850

2122800

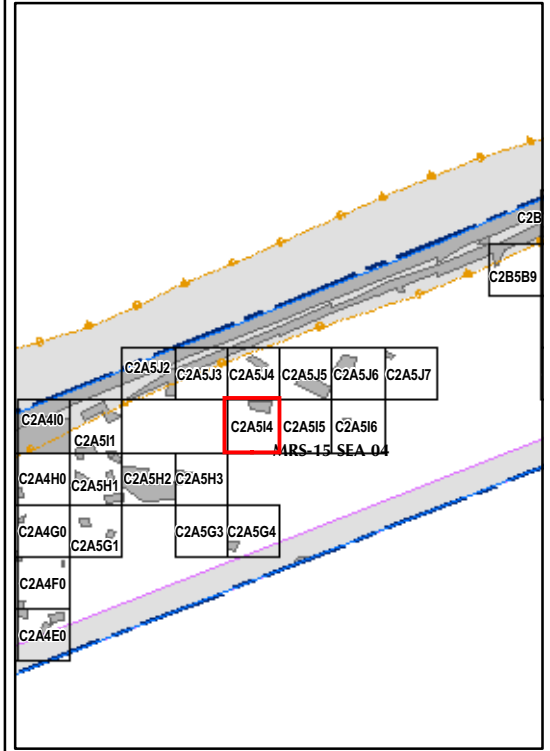
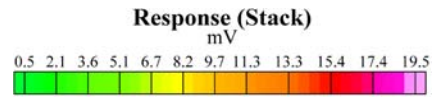


SCA_W102


Legend

Grid C2A5I4

- 6012 Target Location
- Seaside MRA Boundary
- Roadway Alignment
- SCA Polygons (Investigation Areas)
- Utility Corridor
- MRS Boundary



State Plane California IV, NAD 1983 (U.S. Survey Foot)



EM61 QC-2 Results
Outside the Roadway Alignment
and Utility Corridor

FORA ESCA RP
Monterey County, California

Map E2-596

T:\Projects\Seaside\AAR_Outside_Rdwy_UTILITY\Corridor\Appendix_EM61\QC2_Results\Mapbooks\2010_07_28_SEA_EIM61_QC2Results_MapBook19.mxd - 1/18/2011 @ 12:21:52 PM

5739900

5739950

5740000

2122900

2122850

2122800

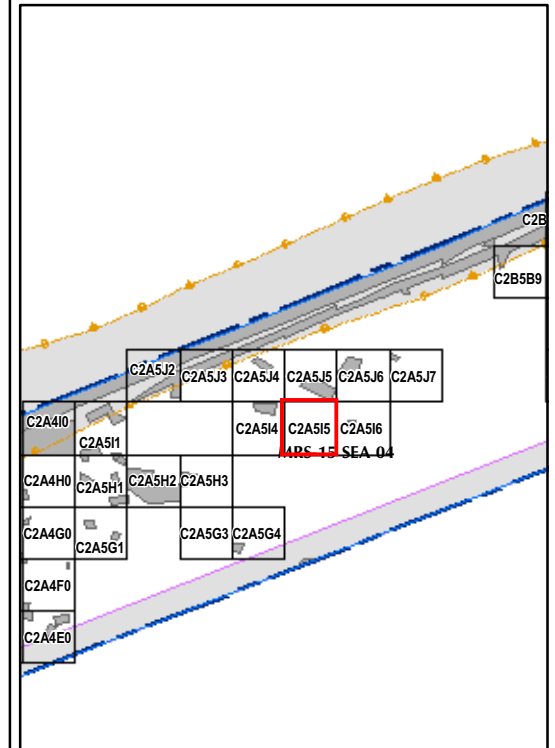

SCA_W107

Legend


Grid C2A5I5

- 6012 Target Location
- Seaside MRA Boundary
- Roadway Alignment
- SCA Polygons (Investigation Areas)
- Utility Corridor
- MRS Boundary

Response (Stack) mV



State Plane California IV, NAD 1983 (U.S. Survey Foot)



EM61 QC-2 Results Outside the Roadway Alignment and Utility Corridor

FORA ESCA RP
Monterey County, California

Map E2-597

T:\Projects\Seaside\AAR_Outside_Rdwy_UTILITY\Corridor\Appendix_EM61\QC2_Results\Mapbooks\2010_07_28_SEA_EIM61_QC2Results_MapBook19.mxd - 1/18/2011 @ 12:21:52 PM

5740000

5740050

5740100







2122900

2122850

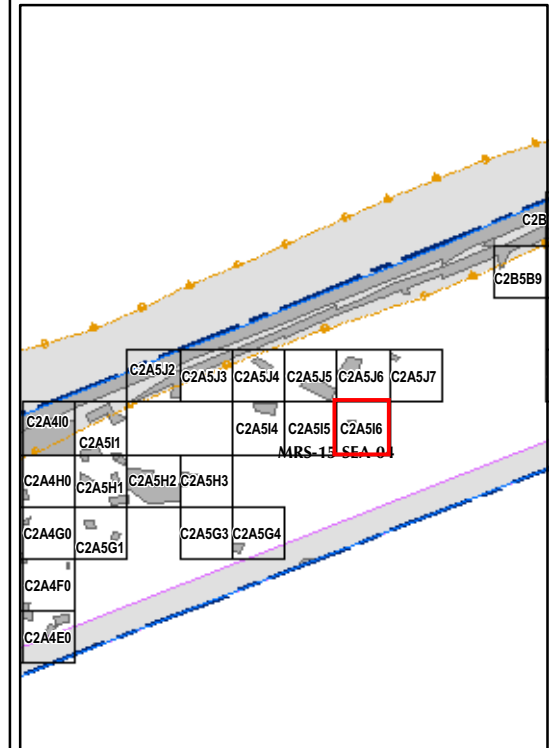
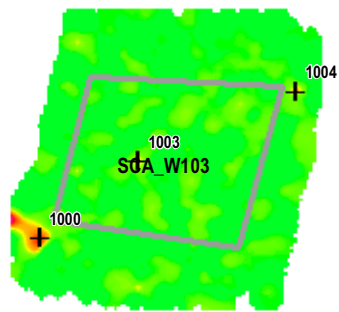
2122800

Legend

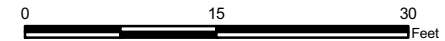
Grid C2A516

-  6012 Target Location
-  Seaside MRA Boundary
-  Roadway Alignment
-  SCA Polygons (Investigation Areas)
-  Utility Corridor
-  MRS Boundary

Response (Stack) mV



State Plane California IV, NAD 1983 (U.S. Survey Foot)

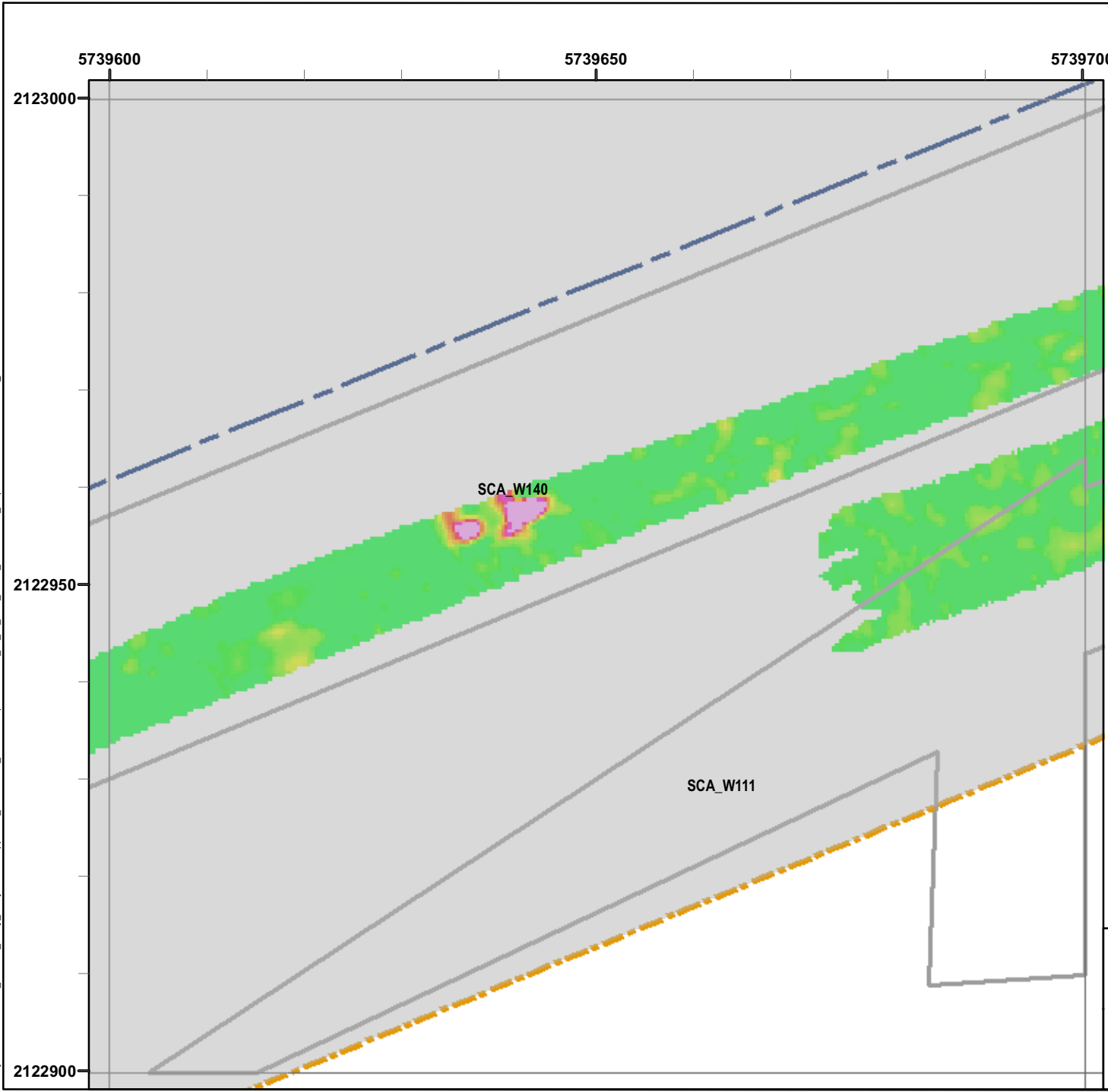


EM61 QC-2 Results Outside the Roadway Alignment and Utility Corridor

FORA ESCA RP
Monterey County, California

Map E2-598

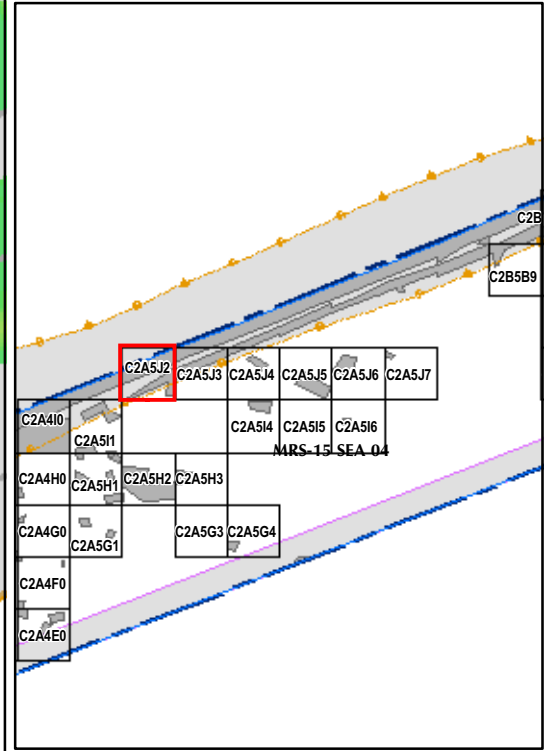
T:\Projects\Seaside\AAR_Outside_Rdwy_UTILITYCorridor\Appendix_EM61\QC2_Results\MapBook19.mxd - 1/18/2011 @ 12:21:52 PM



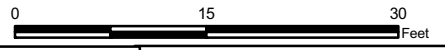
Legend

- 6012 Target Location
- Seaside MRA Boundary
- Roadway Alignment
- SCA Polygons (Investigation Areas)
- Utility Corridor
- MRS Boundary

Response (Stack) mV



State Plane California IV, NAD 1983 (U.S. Survey Foot)

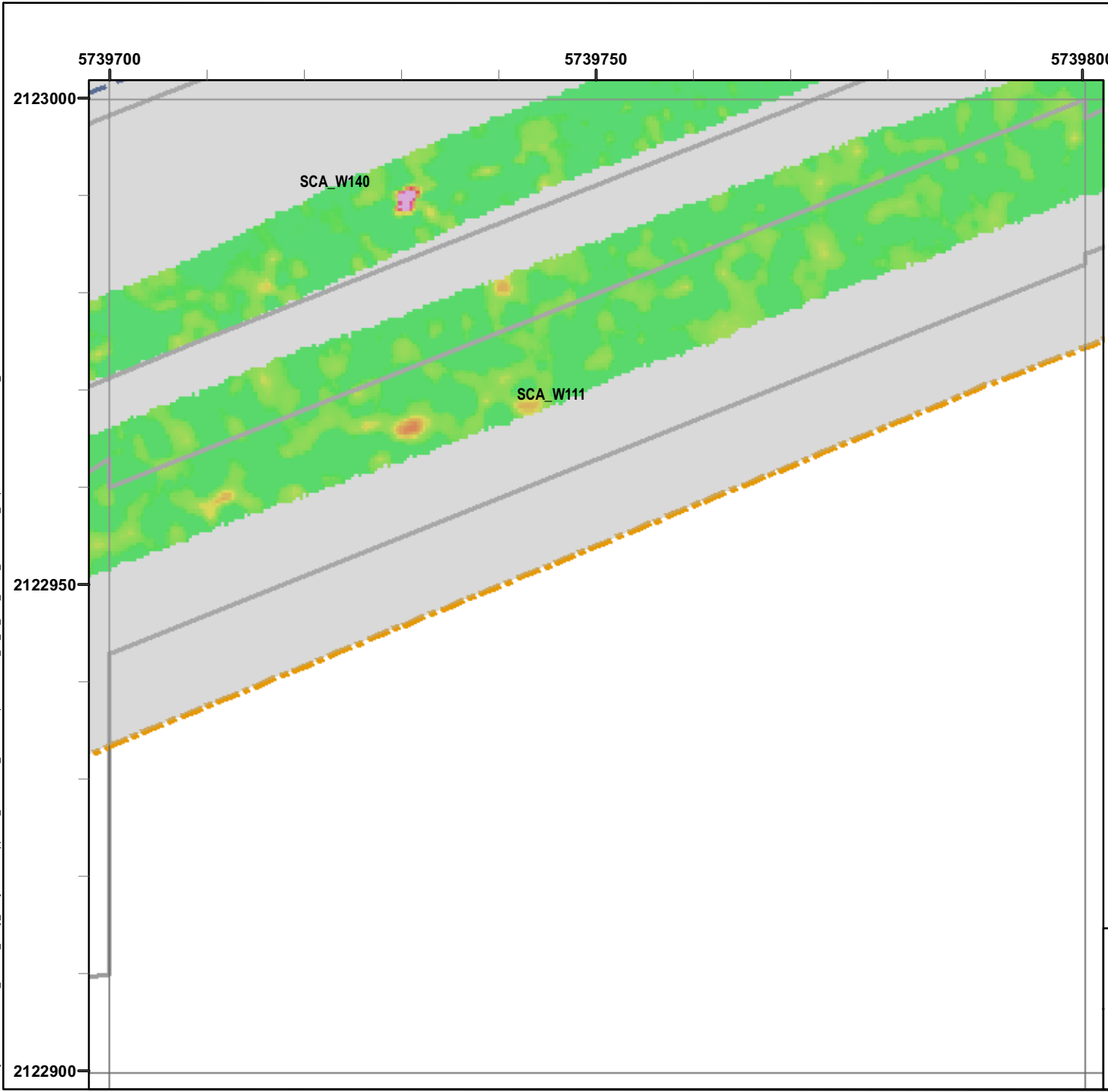


EM61 QC-2 Results Outside the Roadway Alignment and Utility Corridor

FORA ESCA RP
Monterey County, California

Map E2-599

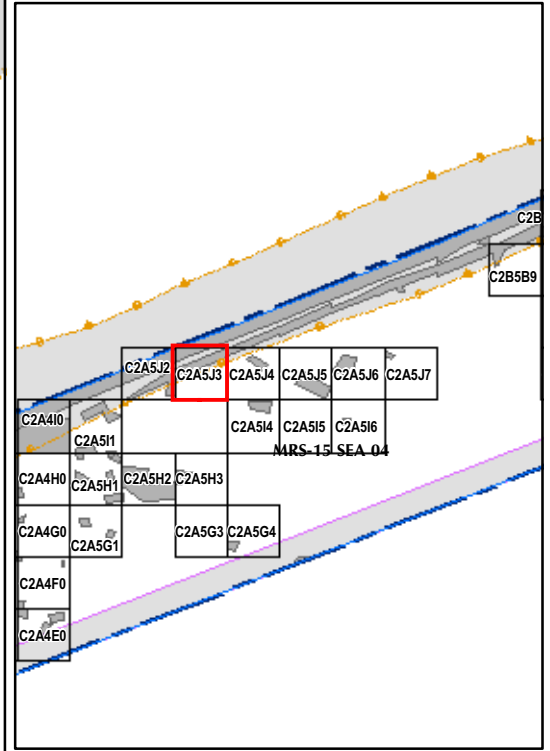
T:\Projects\Seaside\AAR_Outside_Roadway_UTILITY\Corridor\Appendix_EM61\QC2_Results\Mapbooks\2010_07_28_SEA_EIM61_QC2Results_MapBook19.mxd - 1/18/2011 @ 12:21:52 PM



Legend

Grid C2A5J3

- 6012 Target Location
 - Seaside MRA Boundary
 - Roadway Alignment
 - SCA Polygons (Investigation Areas)
 - Utility Corridor
 - MRS Boundary
- Response (Stack)**
mV
- | | | | | | | | | | | | |
|-----|-----|-----|-----|-----|-----|-----|------|------|------|------|------|
| 0.5 | 2.1 | 3.6 | 5.1 | 6.7 | 8.2 | 9.7 | 11.3 | 13.3 | 15.4 | 17.4 | 19.5 |
|-----|-----|-----|-----|-----|-----|-----|------|------|------|------|------|



State Plane California IV, NAD 1983 (U.S. Survey Foot)

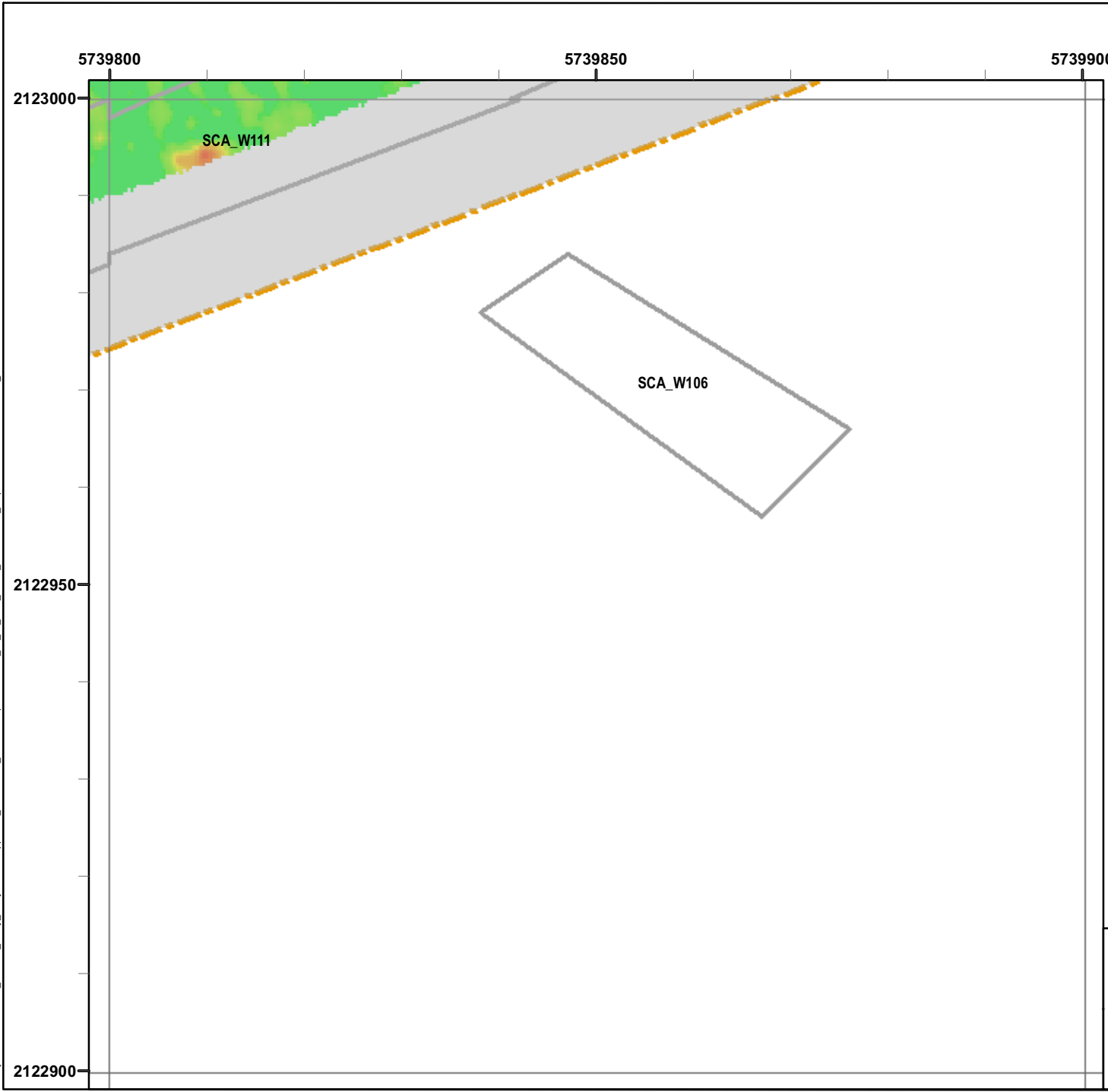


EM61 QC-2 Results
Outside the Roadway Alignment
and Utility Corridor

FORA ESCA RP
Monterey County, California

Map E2-600

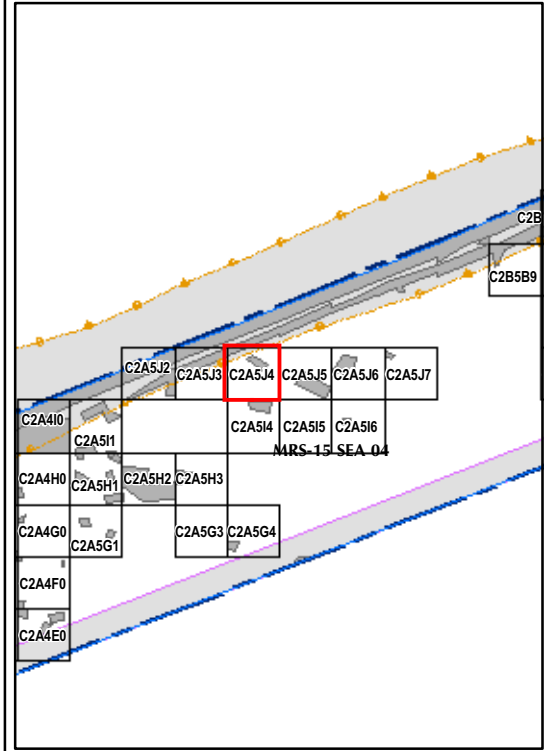
T:\Projects\Seaside\AAR_Outside_Rdwy_UTILITY\Corridor\Appendix_EM61\QC2_Results\Mapbooks\2010_07_28_SEA_EIM61_QC2Results_MapBook19.mxd - 1/18/2011 @ 12:21:52 PM




Legend

Grid C2A5J4

- 6012 Target Location
- Seaside MRA Boundary
- Roadway Alignment
- SCA Polygons (Investigation Areas)
- Utility Corridor
- MRS Boundary



State Plane California IV, NAD 1983 (U.S. Survey Foot)



EM61 QC-2 Results
Outside the Roadway Alignment
and Utility Corridor

FORA ESCA RP
Monterey County, California

Map E2-601

T:\Projects\Seaside\AAR_Outside_Rdwy_UTILITY\Corridor\Appendix_EM61\QC2_Results\Mapbooks\2010_07_28_SEA_EIM61_QC2Results_MapBook19.mxd - 1/18/2011 @ 12:21:52 PM

5739900

5739950

5740000

2123000

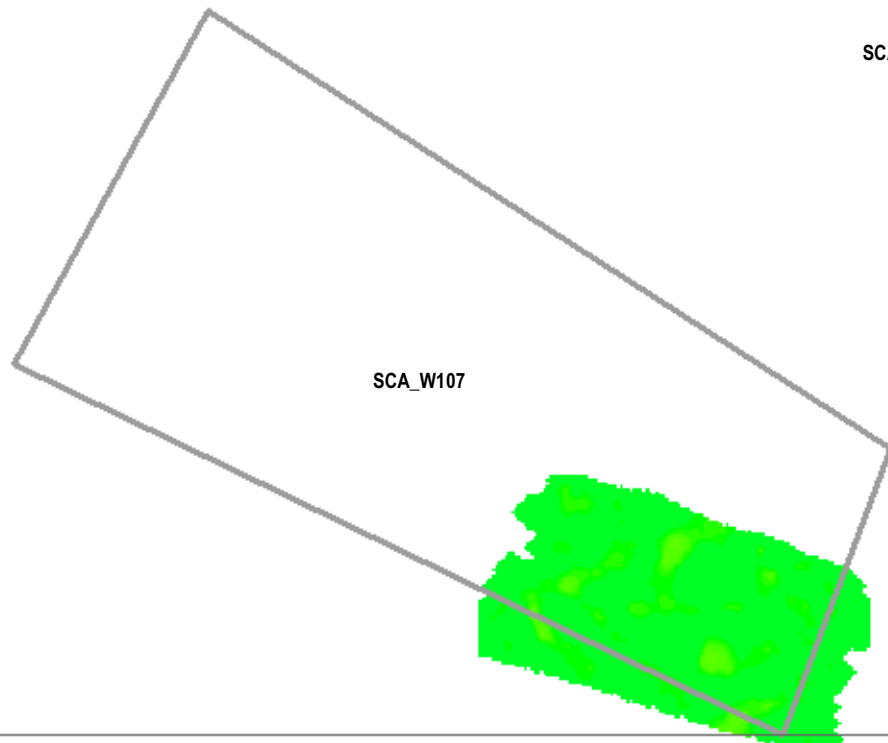

2122950

2122900

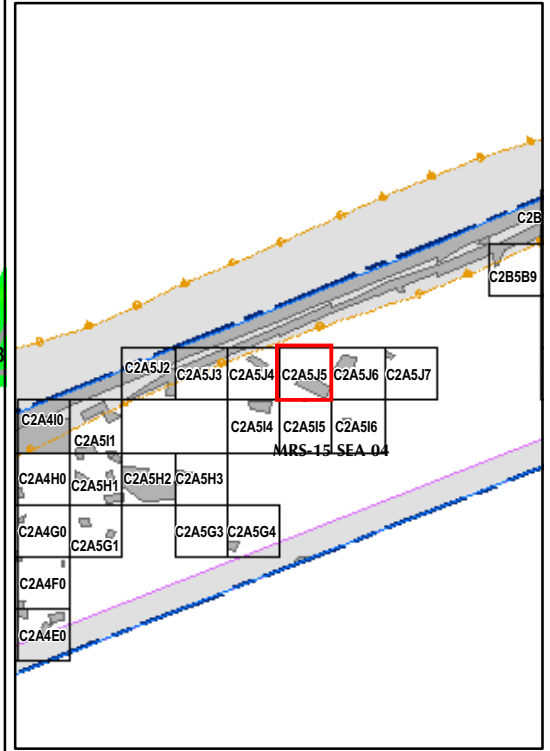
Legend

Grid C2A5J5


- 6012 Target Location
- Seaside MRA Boundary
- Roadway Alignment
- SCA Polygons (Investigation Areas)
- Utility Corridor
- MRS Boundary



SCA_W108



State Plane California IV, NAD 1983 (U.S. Survey Foot)

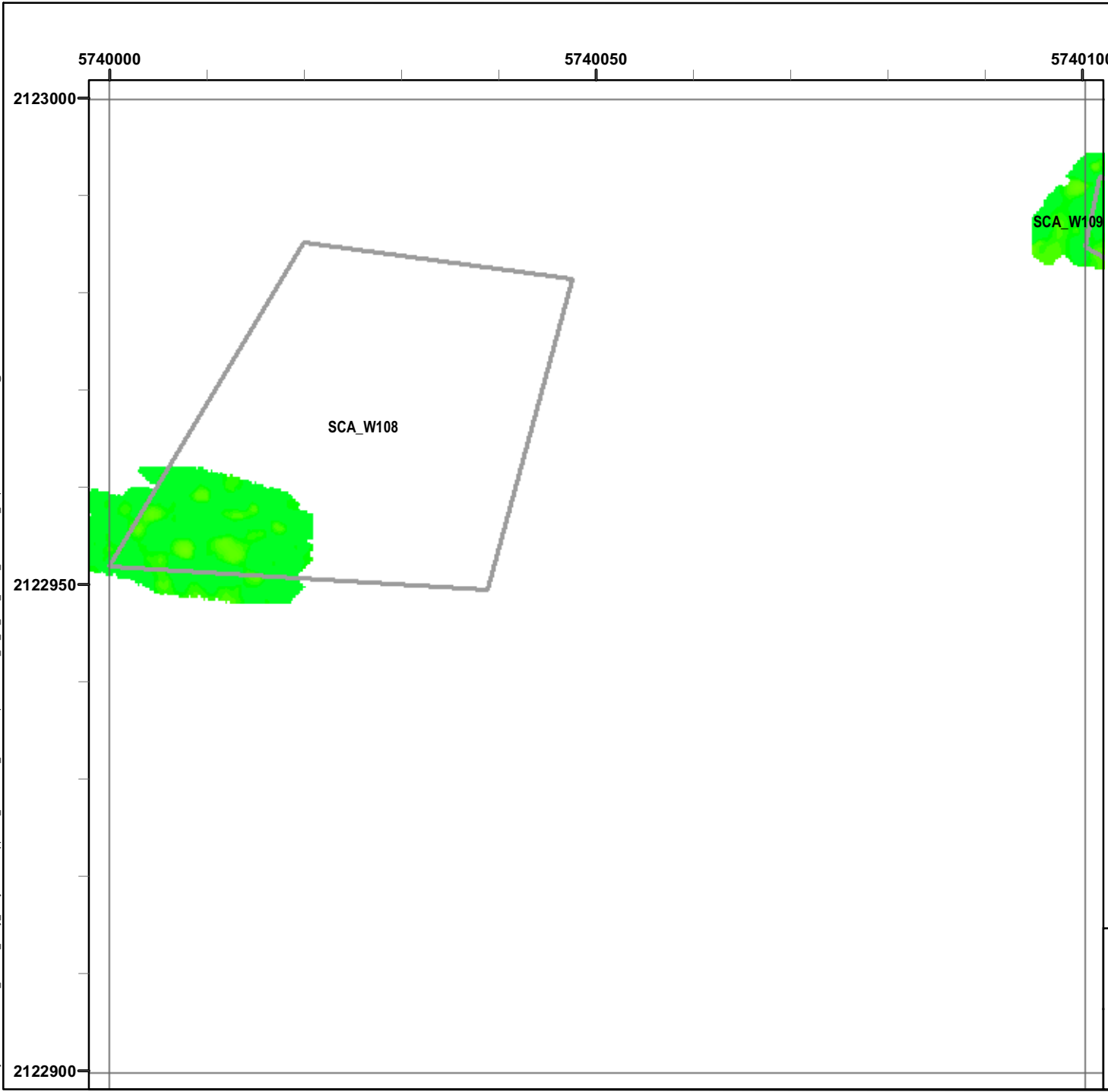


EM61 QC-2 Results Outside the Roadway Alignment and Utility Corridor

FORA ESCA RP
Monterey County, California

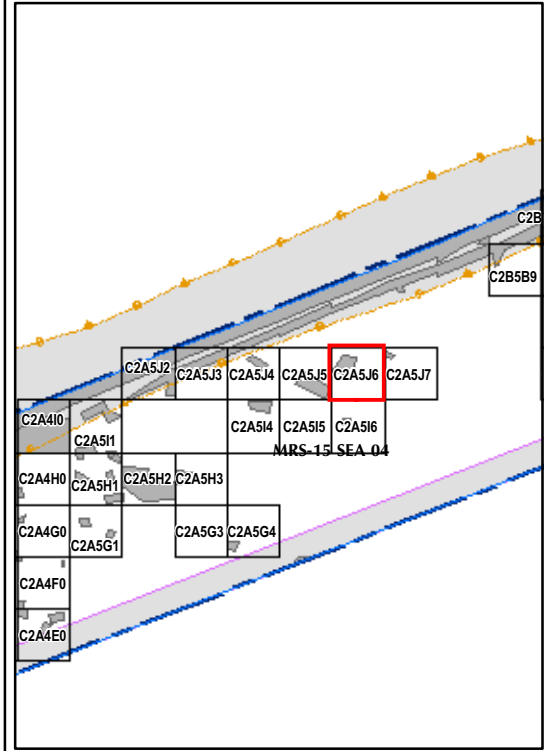
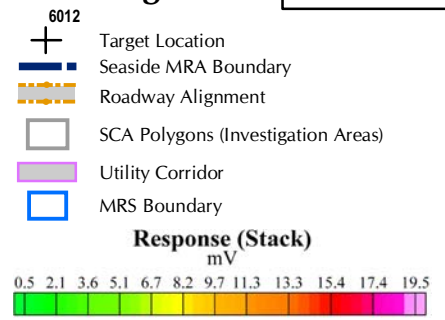
Map E2-602

T:\Projects\Seaside\AAR_Outside_Rdwy_UTILITY\Corridor\Appendix_EM61\QC2_Results\Mapbooks\2010_07_28_SEA_EIM61_QC2_Results_MapBook19.mxd - 1/18/2011 @ 12:21:52 PM




Legend

Grid C2A5J6



State Plane California IV, NAD 1983 (U.S. Survey Foot)



EM61 QC-2 Results Outside the Roadway Alignment and Utility Corridor

FORA ESCA RP
Monterey County, California

Map E2-603

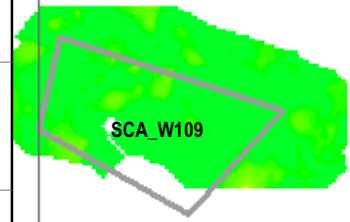
T:\Projects\Seaside\AAR_Outside_Rdwy_UTILITY\Corridor\Appendix_EM61\QC2_Results\Mapbooks\2010_07_28_SEA_EIM61_QC2Results_MapBook19.mxd - 1/18/2011 @ 12:21:52 PM

5740100 5740150 5740200

2123000

2122950

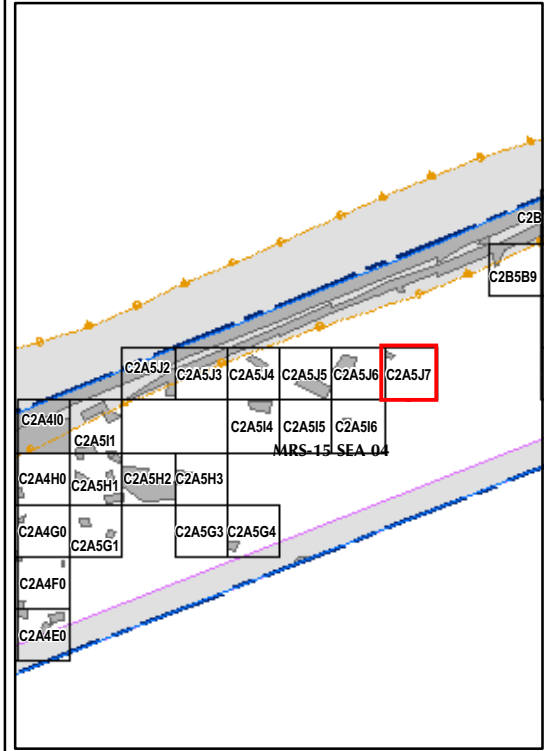
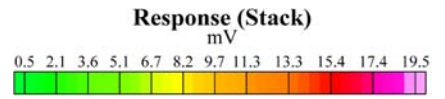
2122900




Legend

Grid C2A5J7

- 6012 Target Location
- Seaside MRA Boundary
- Roadway Alignment
- SCA Polygons (Investigation Areas)
- Utility Corridor
- MRS Boundary



State Plane California IV, NAD 1983 (U.S. Survey Foot)



EM61 QC-2 Results
Outside the Roadway Alignment
and Utility Corridor

FORA ESCA RP
Monterey County, California

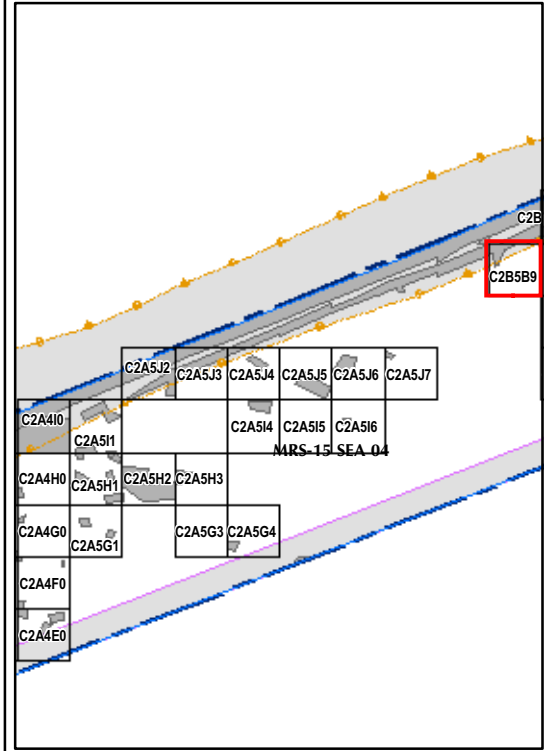
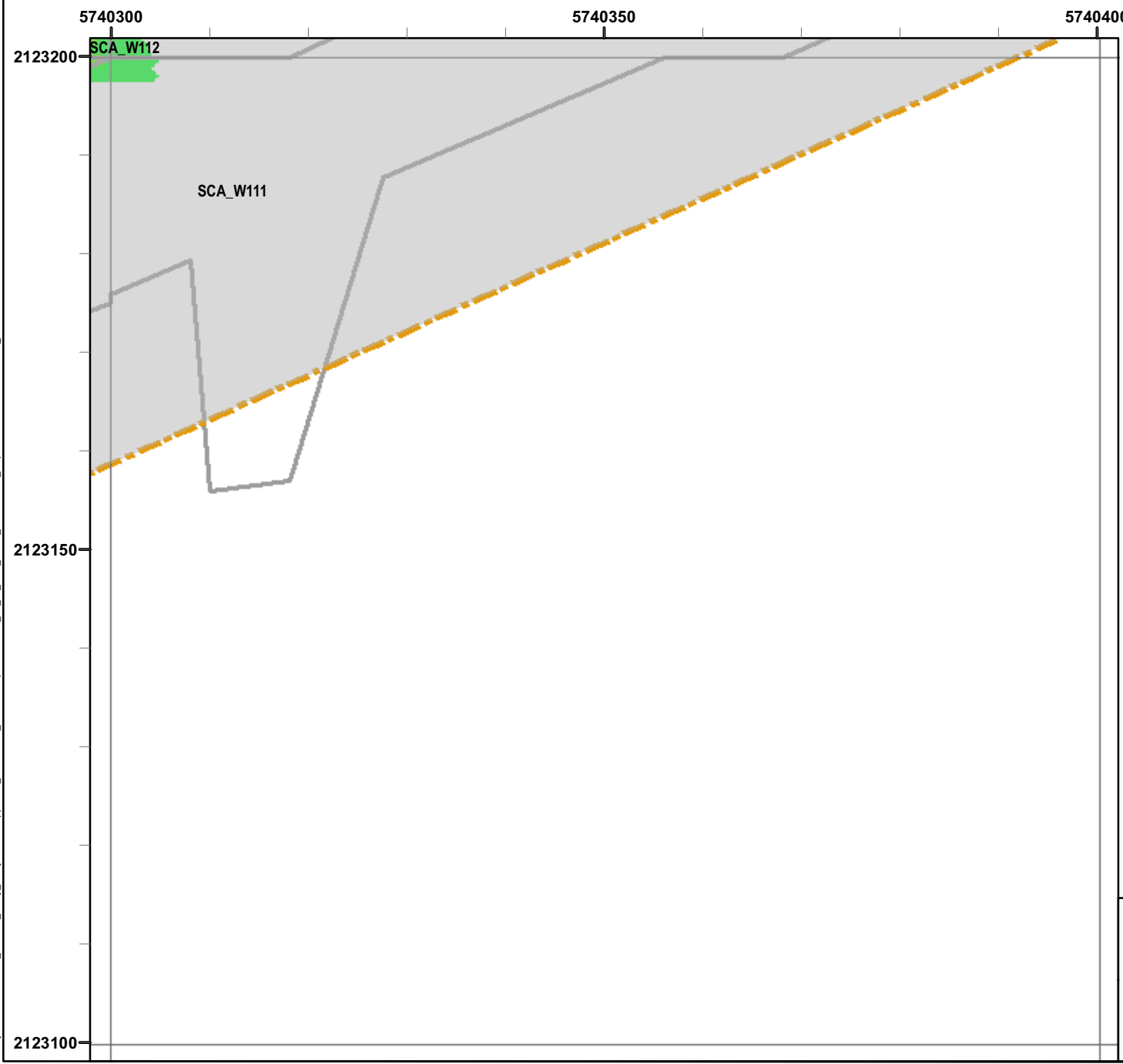
Map E2-604

T:\Projects\Seaside\AAR_Outside_Roadway_UTILITY\Corridor\Appendix_EM61\QC2_Results\Mapbooks\2010_07_28_SEA_EIM61_QC2Results_MapBook19.mxd - 1/18/2011 @ 12:21:52 PM

Legend

Grid C2B5B9

- 6012 Target Location
 - Seaside MRA Boundary
 - Roadway Alignment
 - SCA Polygons (Investigation Areas)
 - Utility Corridor
 - MRS Boundary
- Response (Stack)**
mV
- | | | | | | | | | | | | |
|-----|-----|-----|-----|-----|-----|-----|------|------|------|------|------|
| 0.5 | 2.1 | 3.6 | 5.1 | 6.7 | 8.2 | 9.7 | 11.3 | 13.3 | 15.4 | 17.4 | 19.5 |
|-----|-----|-----|-----|-----|-----|-----|------|------|------|------|------|



State Plane California IV, NAD 1983 (U.S. Survey Foot)

0 15 30 Feet

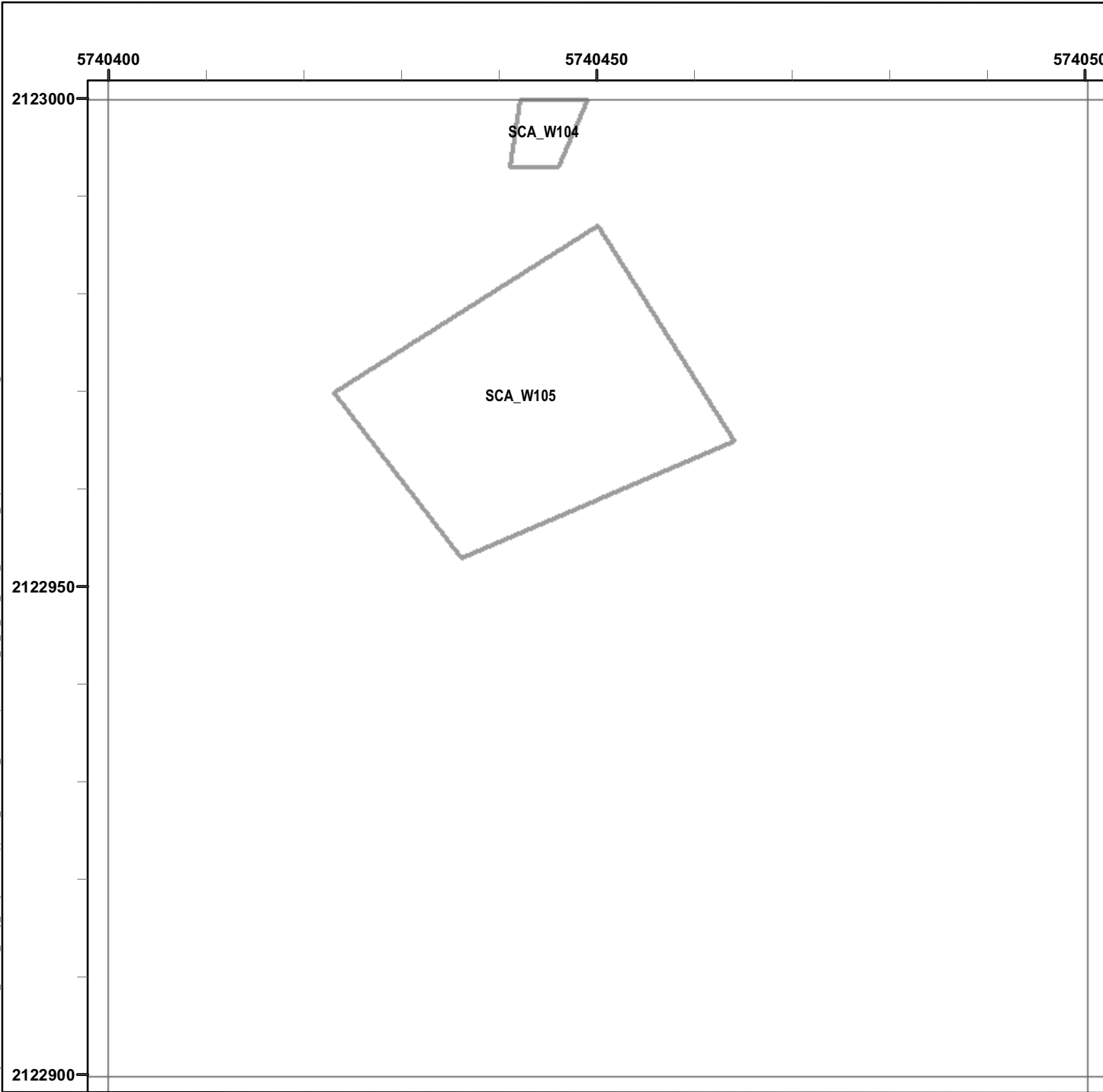


EM61 QC-2 Results
Outside the Roadway Alignment
and Utility Corridor

FORA ESCA RP
 Monterey County, California

Map E2-605

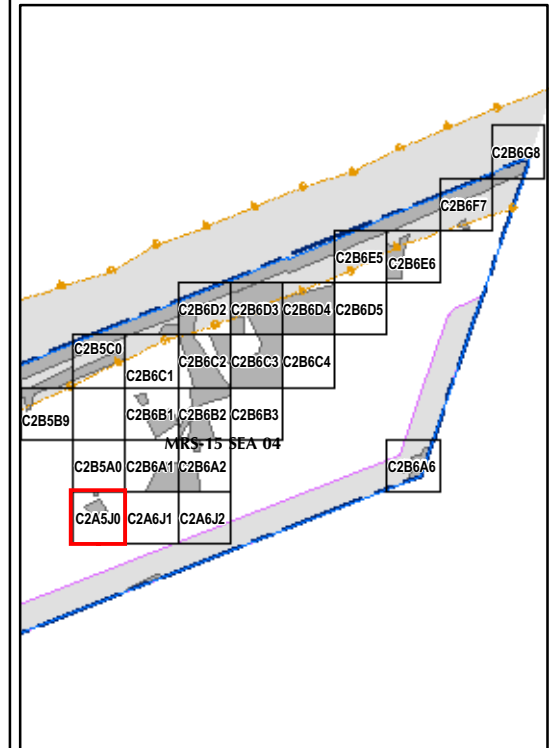
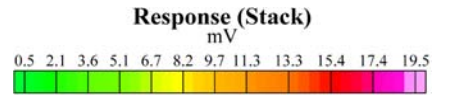
T:\Projects\Seaside\AAR_Outside_Rdwy_UTILITY\Corridor\Appendix_EM61\QC2_Results_Mapbook\2010_07_28_SEA_EM61_QC2Results_MapBook20.mxd - 1/18/2011 @ 12:21:52 PM




Legend

Grid C2A5J0

- 6012 Target Location
- Seaside MRA Boundary
- Roadway Alignment
- SCA Polygons (Investigation Areas)
- Utility Corridor
- MRS Boundary



State Plane California IV, NAD 1983 (U.S. Survey Foot)




EM61 QC-2 Results
Outside the Roadway Alignment
and Utility Corridor

FORA ESCA RP
Monterey County, California

Map E2-606


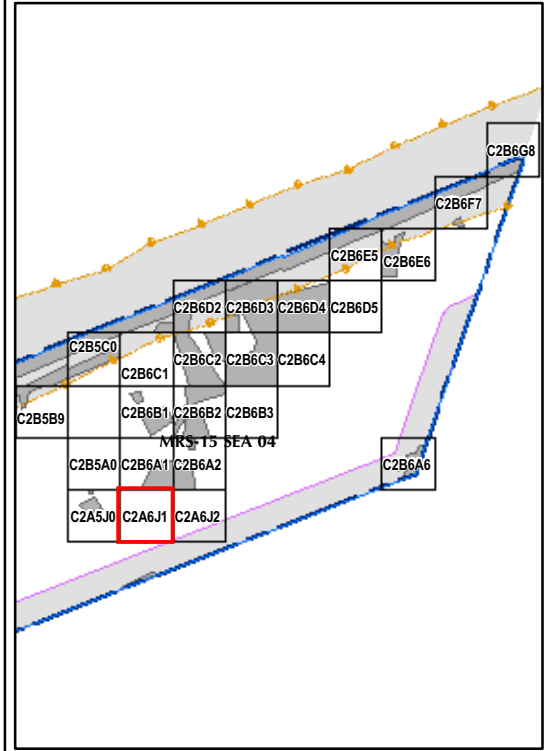
T:\Projects\Seaside\AAR_Outside_Rdwy_UTILITY\Corridor\Appendix_EM61\QC2_Results_Mapbook\20.mxd - 1/18/2011 @ 12:21:52 PM



Legend


Grid C2A6J1

- 6012 Target Location
- Seaside MRA Boundary
- Roadway Alignment
- SCA Polygons (Investigation Areas)
- Utility Corridor
- MRS Boundary



 	<p>EM61 QC-2 Results Outside the Roadway Alignment and Utility Corridor</p> <p>FORA ESCA RP Monterey County, California</p>
	<p>Map E2-607</p>

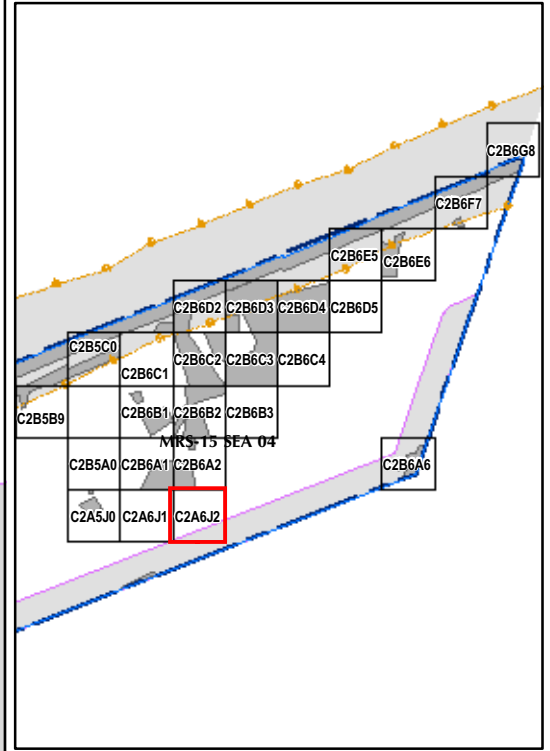
T:\Projects\Seaside\AAR_Outside_Rdwy_UTILITY\Corridor\Appendix_EM61\QC2_Results_Mapbook\20.mxd - 1/18/2011 @ 12:21:52 PM



Legend

Grid C2A6J2

- 6012 Target Location
- Seaside MRA Boundary
- Roadway Alignment
- SCA Polygons (Investigation Areas)
- Utility Corridor
- MRS Boundary



State Plane California IV, NAD 1983 (U.S. Survey Foot)

0 15 30 Feet

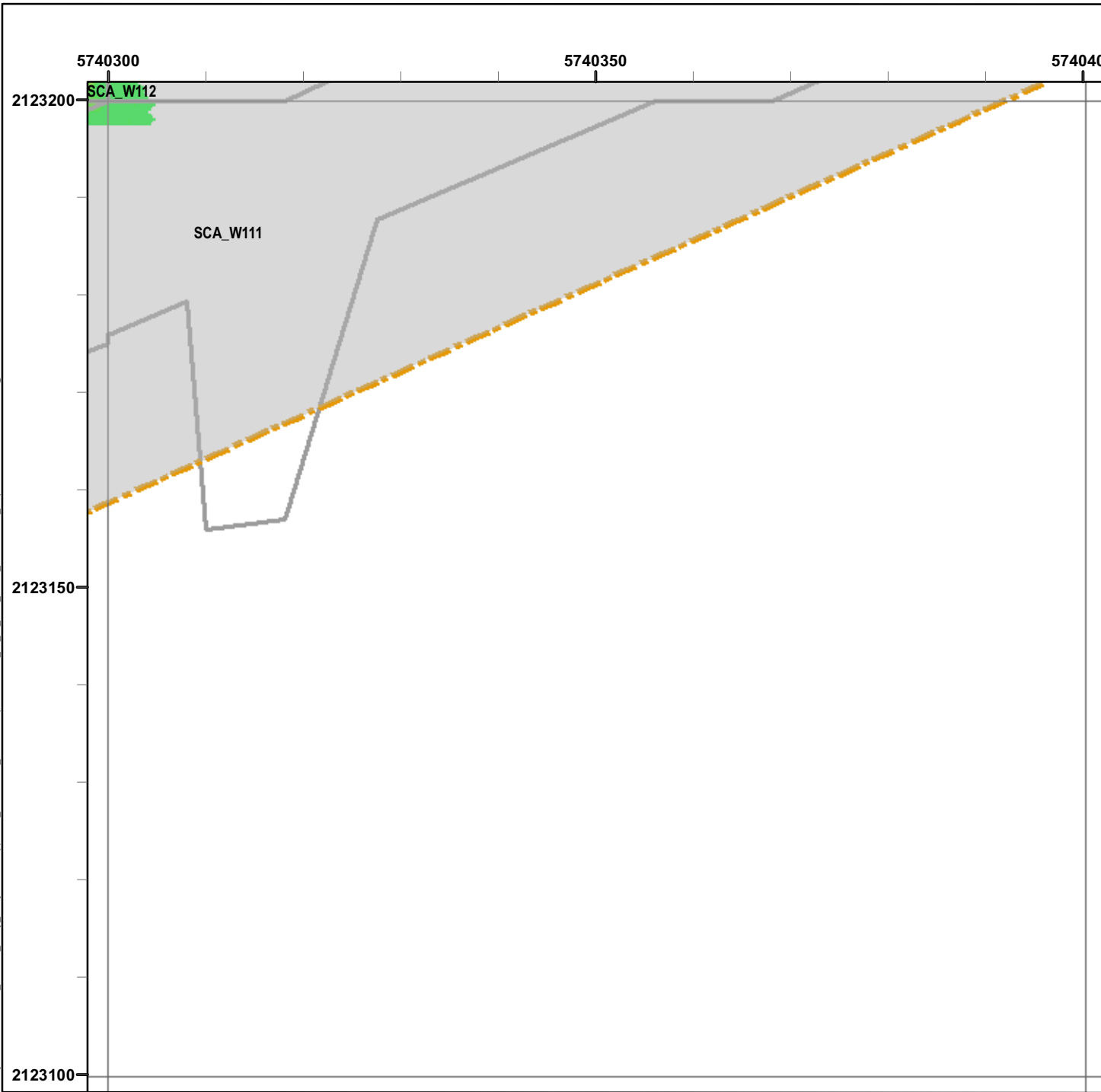


EM61 QC-2 Results
Outside the Roadway Alignment
and Utility Corridor

FORA ESCA RP
Monterey County, California

Map E2-608

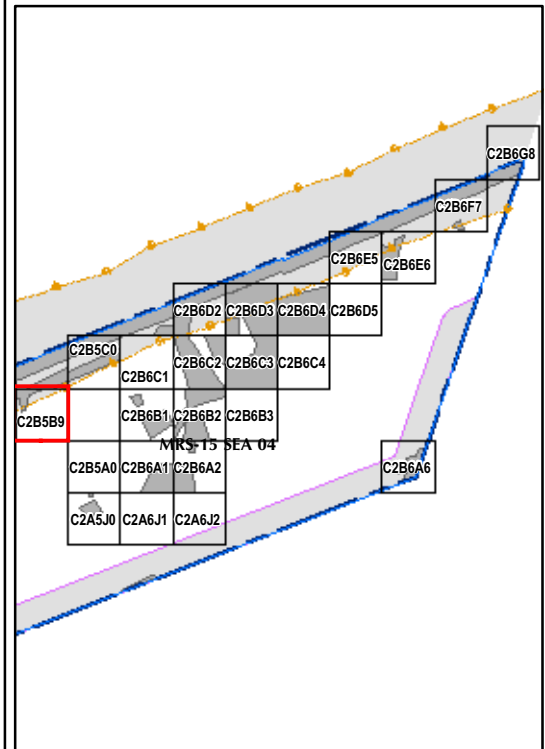
T:\Projects\Seaside\AAR_Outside_Rdwy_UTILITY\Corridor\Appendix_EM61\QC2_Results_Mapbook20.mxd - 1/18/2011 @ 12:21:52 PM




Legend

Grid C2B5B9

- 6012 Target Location
 - Seaside MRA Boundary
 - Roadway Alignment
 - SCA Polygons (Investigation Areas)
 - Utility Corridor
 - MRS Boundary
- Response (Stack)**
mV
- | | | | | | | | | | | | |
|-----|-----|-----|-----|-----|-----|-----|------|------|------|------|------|
| 0.5 | 2.1 | 3.6 | 5.1 | 6.7 | 8.2 | 9.7 | 11.3 | 13.3 | 15.4 | 17.4 | 19.5 |
|-----|-----|-----|-----|-----|-----|-----|------|------|------|------|------|



State Plane California IV, NAD 1983 (U.S. Survey Foot)




EM61 QC-2 Results
Outside the Roadway Alignment
and Utility Corridor

FORA ESCA RP
 Monterey County, California

Map E2-610

T:\Projects\Seaside\AAR_Outside_Rdwy_UTILITY\Corridor\Appendix_EM61\QC2_Results_MapBook20.mxd - 1/18/2011 @ 12:21:52 PM

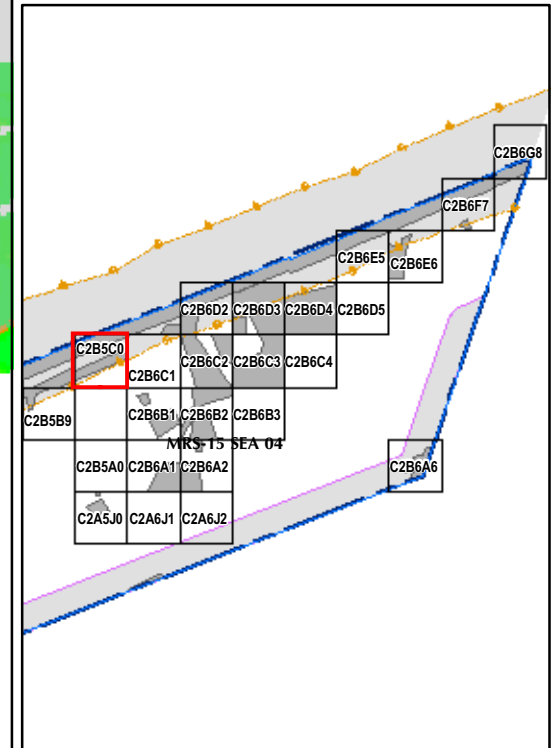


Legend


Grid C2B5C0

- 6012 Target Location
- Seaside MRA Boundary
- Roadway Alignment
- SCA Polygons (Investigation Areas)
- Utility Corridor
- MRS Boundary

Response (Stack) mV



State Plane California IV, NAD 1983 (U.S. Survey Foot)

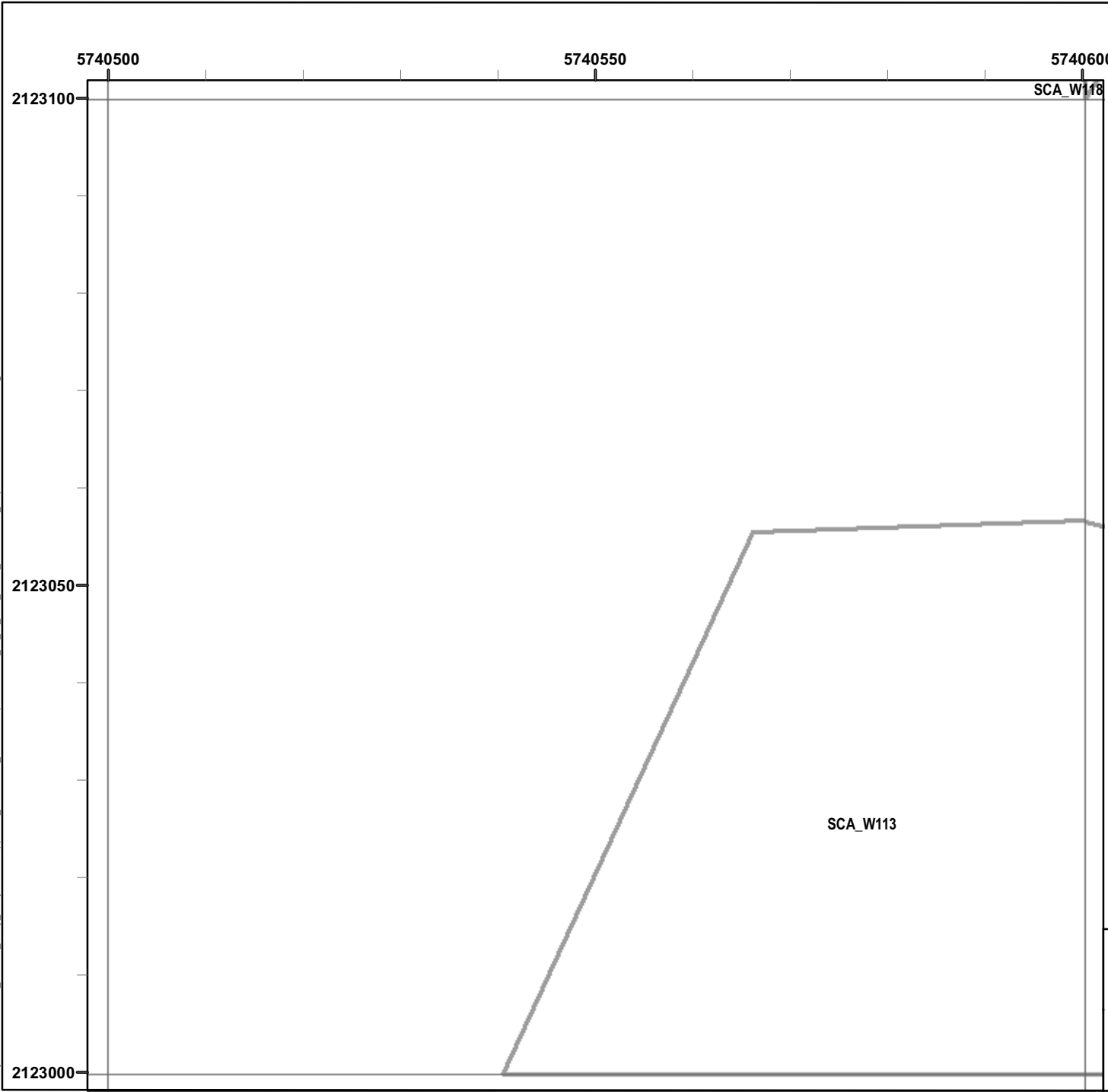


EM61 QC-2 Results
Outside the Roadway Alignment
and Utility Corridor

FORA ESCA RP
Monterey County, California

Map E2-611

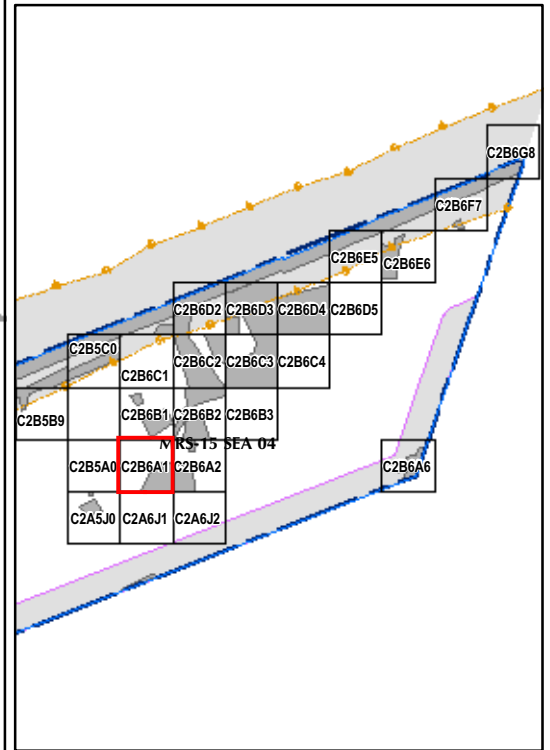
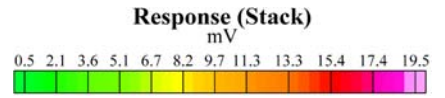
T:\Projects\Seaside\AAR_Outside_Rdwy_UTILITY\Corridor\Appendix_EM61\QC2_Results_Mapbook\20.mxd - 1/18/2011 @ 12:21:52 PM




Legend

Grid C2B6A1

- 6012 Target Location
- Seaside MRA Boundary
- Roadway Alignment
- SCA Polygons (Investigation Areas)
- Utility Corridor
- MRS Boundary



State Plane California IV, NAD 1983 (U.S. Survey Foot)

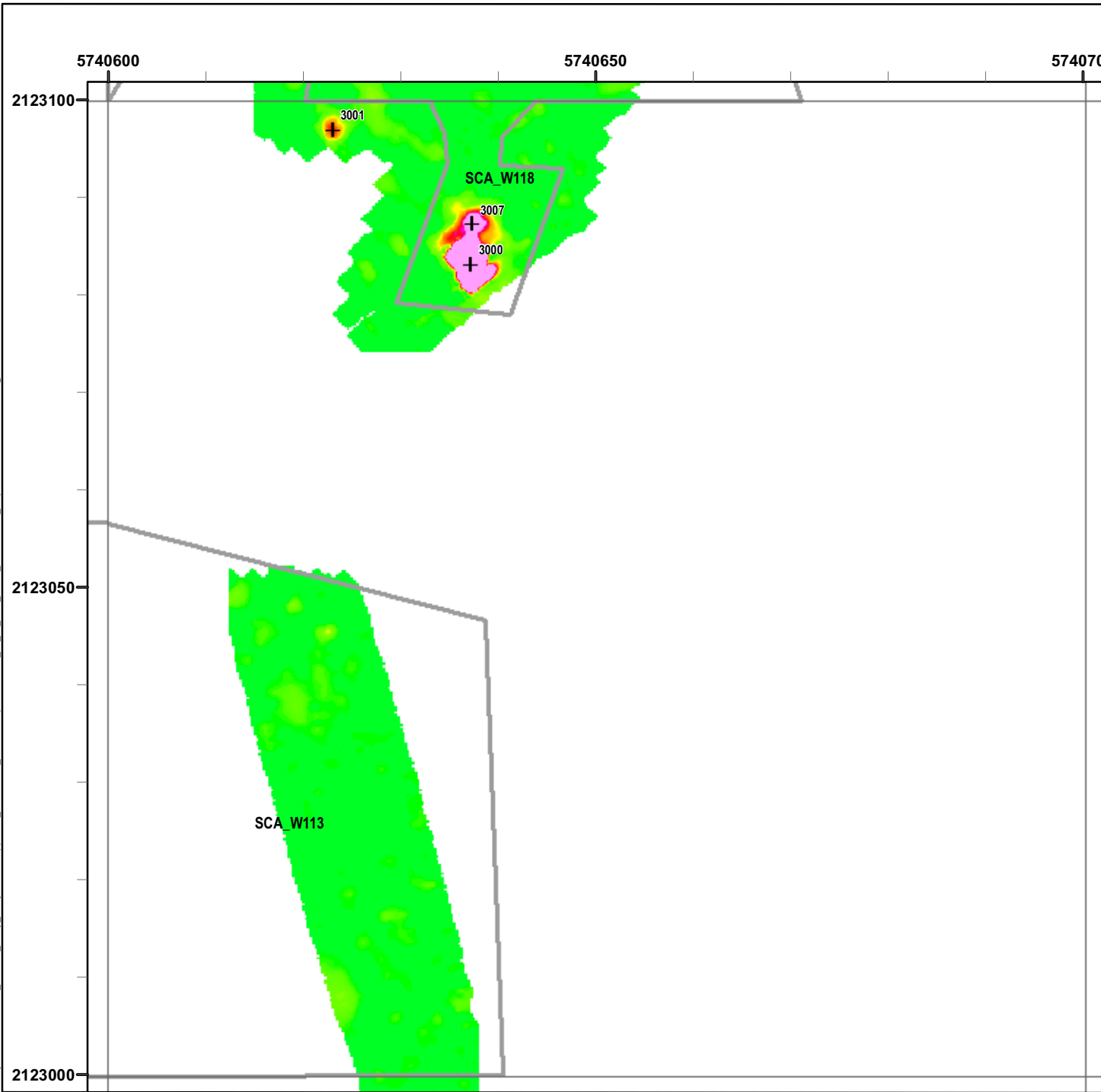


EM61 QC-2 Results
Outside the Roadway Alignment
and Utility Corridor

FORA ESCA RP
 Monterey County, California

Map E2-612


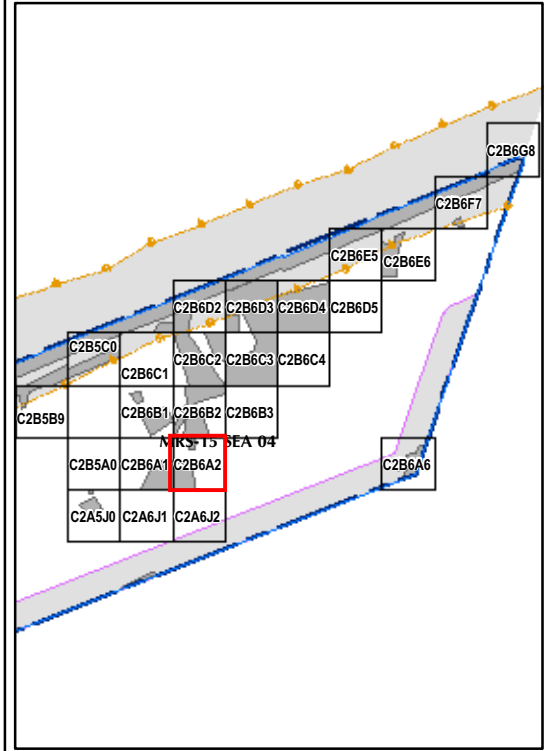
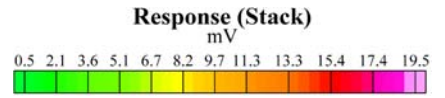
T:\Projects\Seaside\AAR_Outside_Rdwy_UTILITY\Corridor\Appendix EM61\QC2_Results Mapbook20.mxd - 1/18/2011 @ 12:21:52 PM



Legend

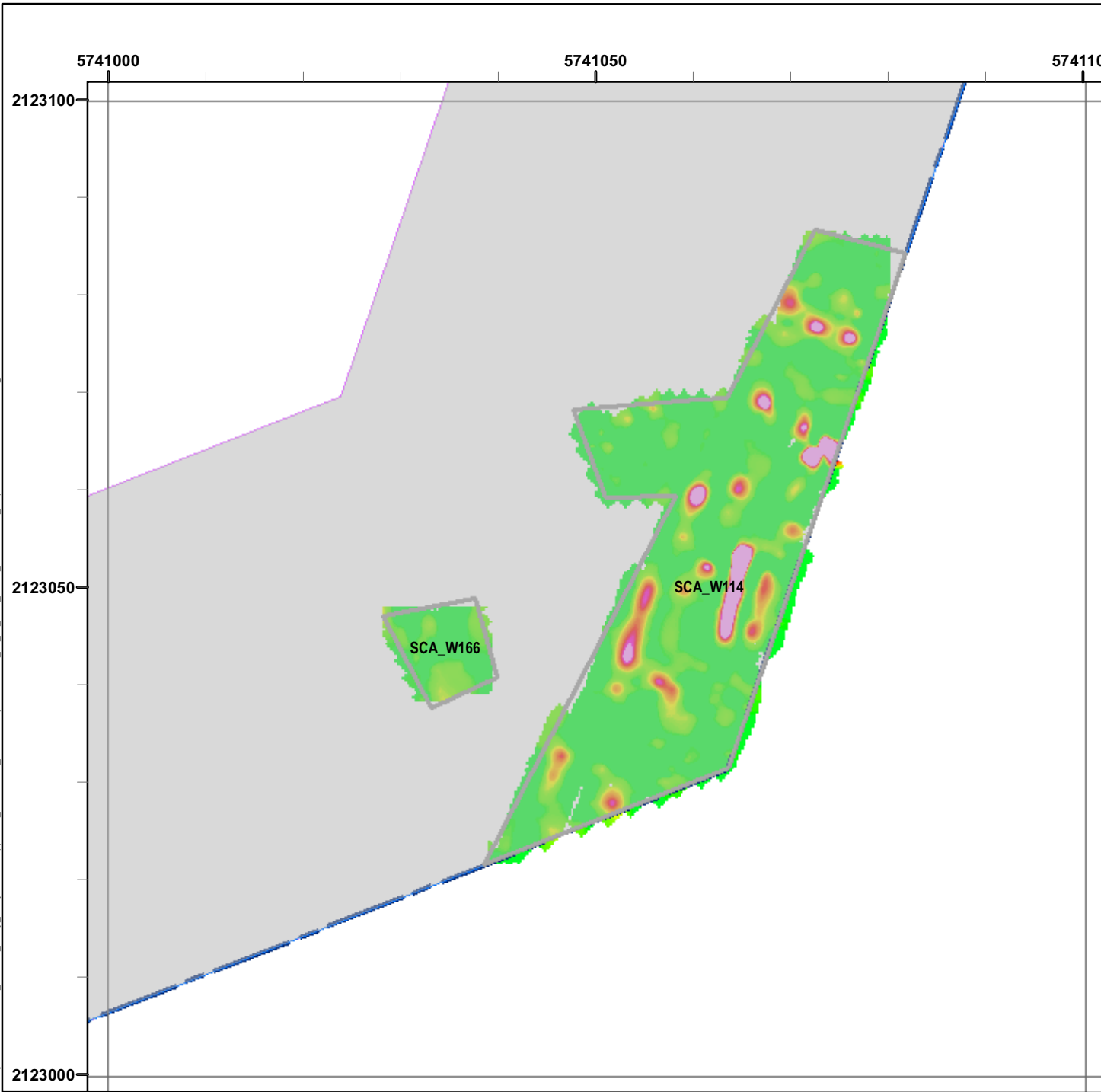
Grid C2B6A2

- 6012 Target Location
- Seaside MRA Boundary
- Roadway Alignment
- SCA Polygons (Investigation Areas)
- Utility Corridor
- MRS Boundary



 	<p>EM61 QC-2 Results Outside the Roadway Alignment and Utility Corridor</p> <p>FORA ESCA RP Monterey County, California</p>
	<p>Map E2-613</p>

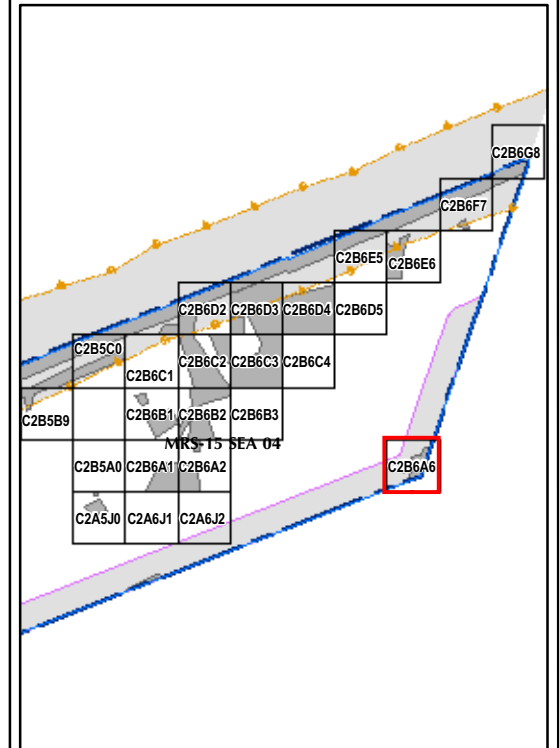
T:\Projects\Seaside\AAR_Outside_Rdwy_UTILITY\Corridor\Appendix_EM61\QC2_Results_MapBook20.mxd - 1/18/2011 @ 12:21:52 PM




Legend

Grid C2B6A6

- 6012 Target Location
- Seaside MRA Boundary
- Roadway Alignment
- SCA Polygons (Investigation Areas)
- Utility Corridor
- MRS Boundary



State Plane California IV, NAD 1983 (U.S. Survey Foot)

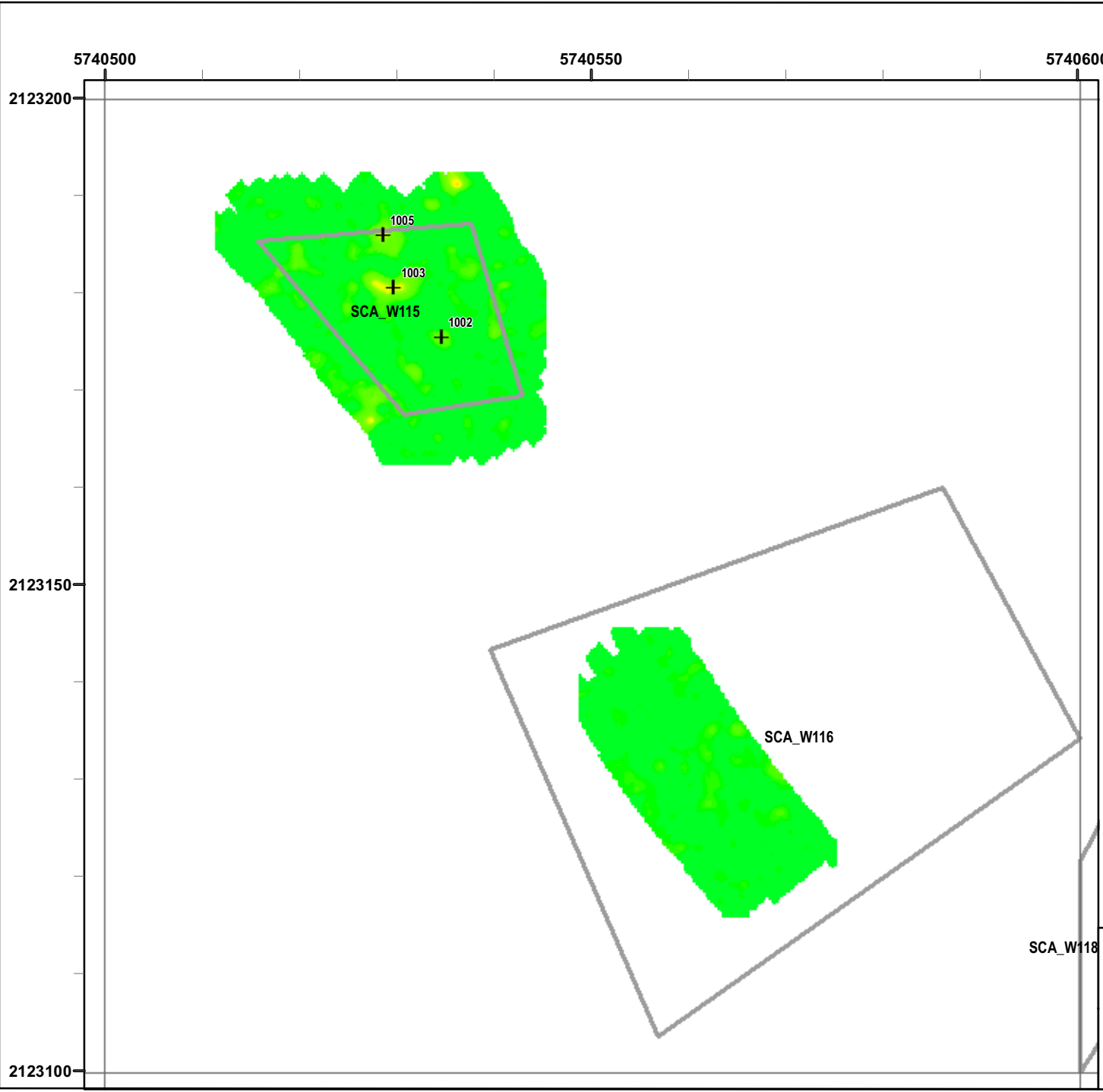


EM61 QC-2 Results
Outside the Roadway Alignment
and Utility Corridor

FORA ESCA RP
Monterey County, California

Map E2-614

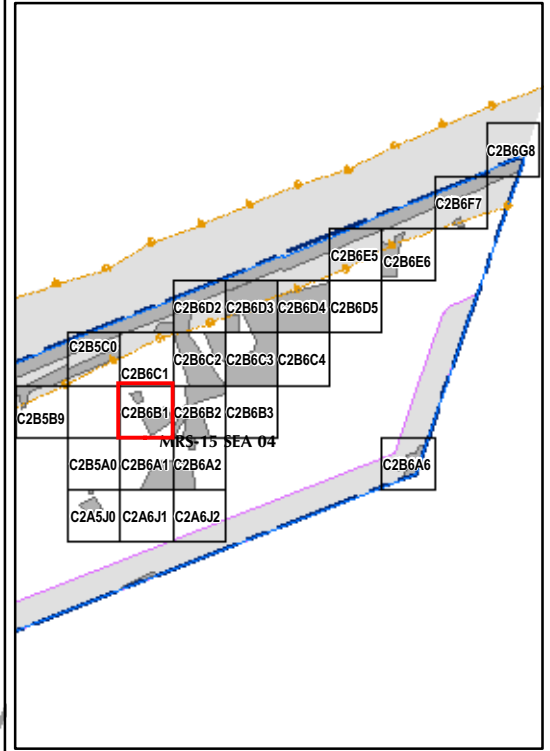
T:\Projects\Seaside\AAR_Outside_Rtwy_UTILITY\Corridor\Appendix_EM61\QC2_Results_Mapbook20.mxd - 1/18/2011 @ 12:21:52 PM



Legend

Grid C2B6B1

- 6012 Target Location
 - Seaside MRA Boundary
 - Roadway Alignment
 - SCA Polygons (Investigation Areas)
 - Utility Corridor
 - MRS Boundary
- Response (Stack)**
mV
- | | | | | | | | | | | | |
|-----|-----|-----|-----|-----|-----|-----|------|------|------|------|------|
| 0.5 | 2.1 | 3.6 | 5.1 | 6.7 | 8.2 | 9.7 | 11.3 | 13.3 | 15.4 | 17.4 | 19.5 |
|-----|-----|-----|-----|-----|-----|-----|------|------|------|------|------|



State Plane California IV, NAD 1983 (U.S. Survey Foot)

0 15 30 Feet

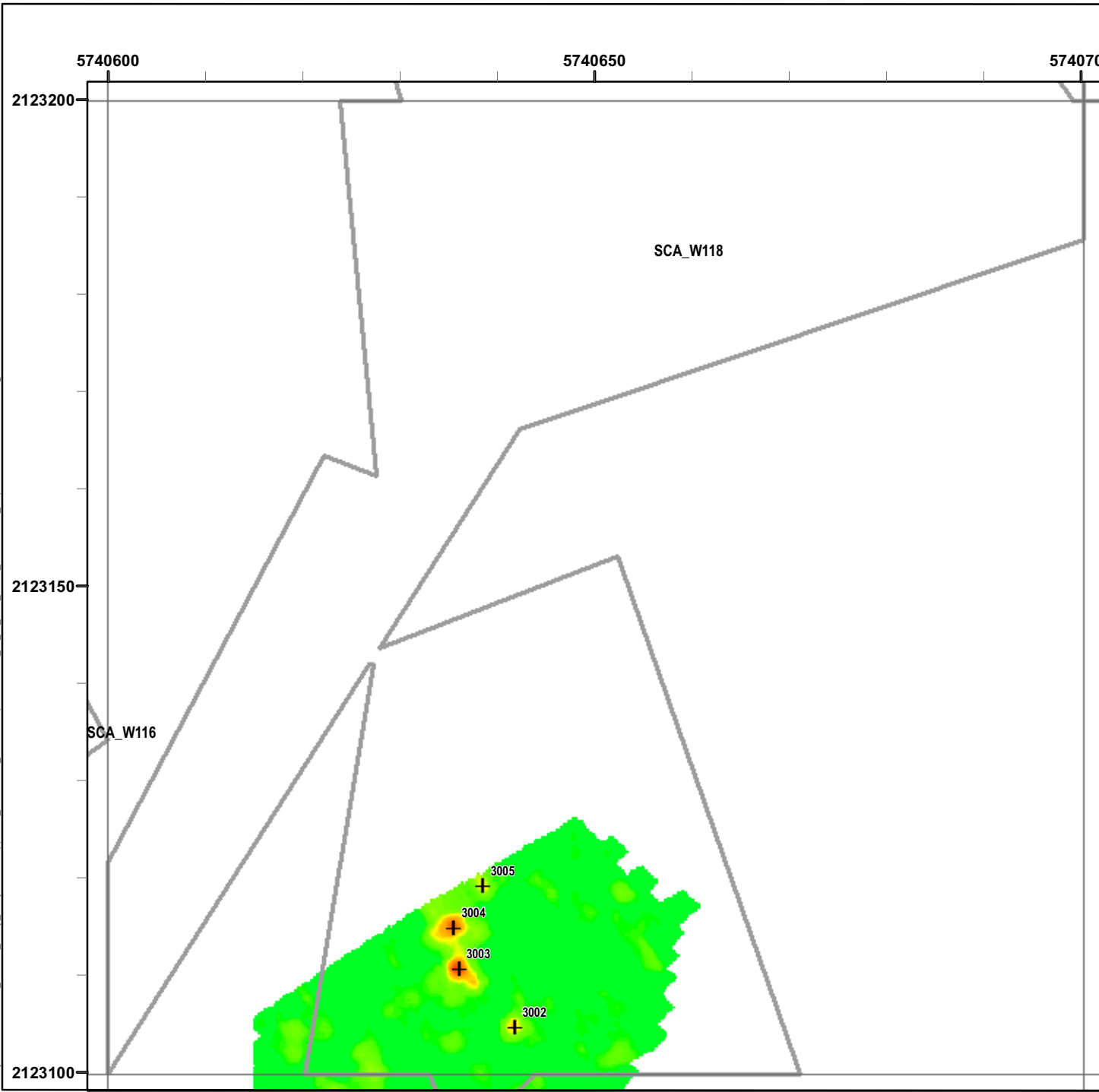
SCA_W118

EM61 QC-2 Results
Outside the Roadway Alignment
and Utility Corridor

FORA ESCA RP
Monterey County, California

Map E2-615

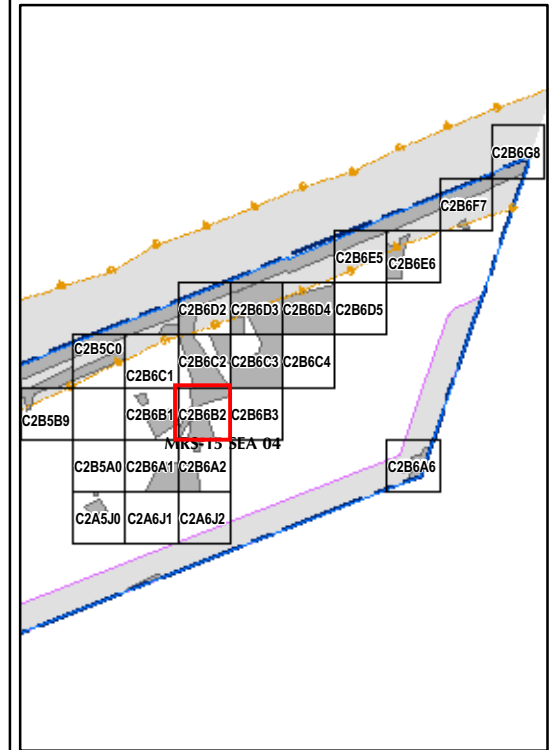
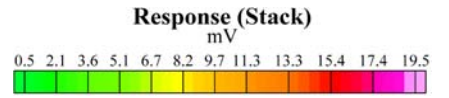
T:\Projects\Seaside\AAR_Outside_Roadway_UTILITYCORRIDOR\Appendix_EM61\QC2_Results_Mapbook\20.mxd - 1/18/2011 @ 12:21:52 PM




Legend

Grid C2B6B2

- 6012 Target Location
- Seaside MRA Boundary
- Roadway Alignment
- SCA Polygons (Investigation Areas)
- Utility Corridor
- MRS Boundary



State Plane California IV, NAD 1983 (U.S. Survey Foot)

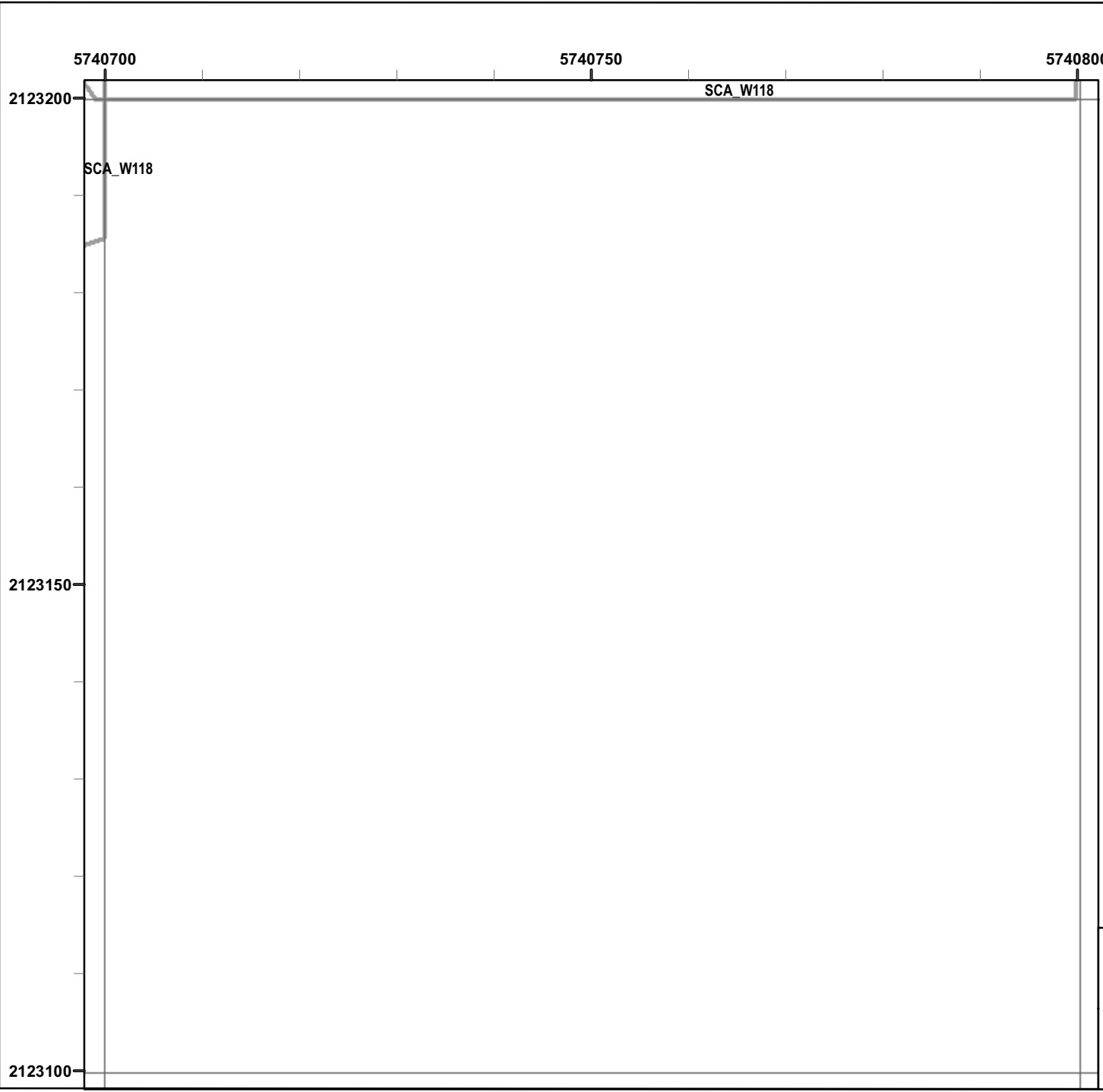


EM61 QC-2 Results
Outside the Roadway Alignment
and Utility Corridor

FORA ESCA RP
Monterey County, California

Map E2-616


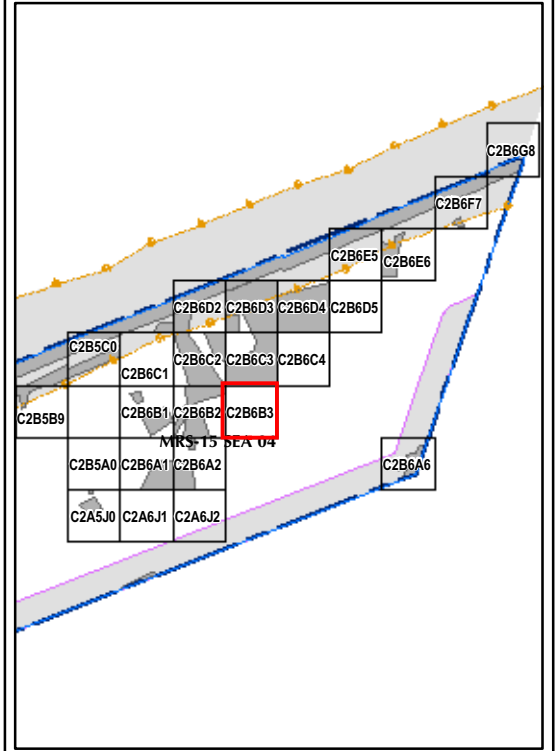
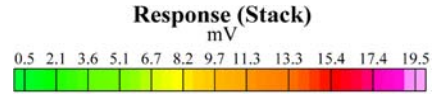
T:\Projects\Seaside\AAR_Outside_Rdwy_UTILITY\Corridor\Appendix_EM61\QC2_Results_Mapbook20.mxd - 1/18/2011 @ 12:21:52 PM



Legend

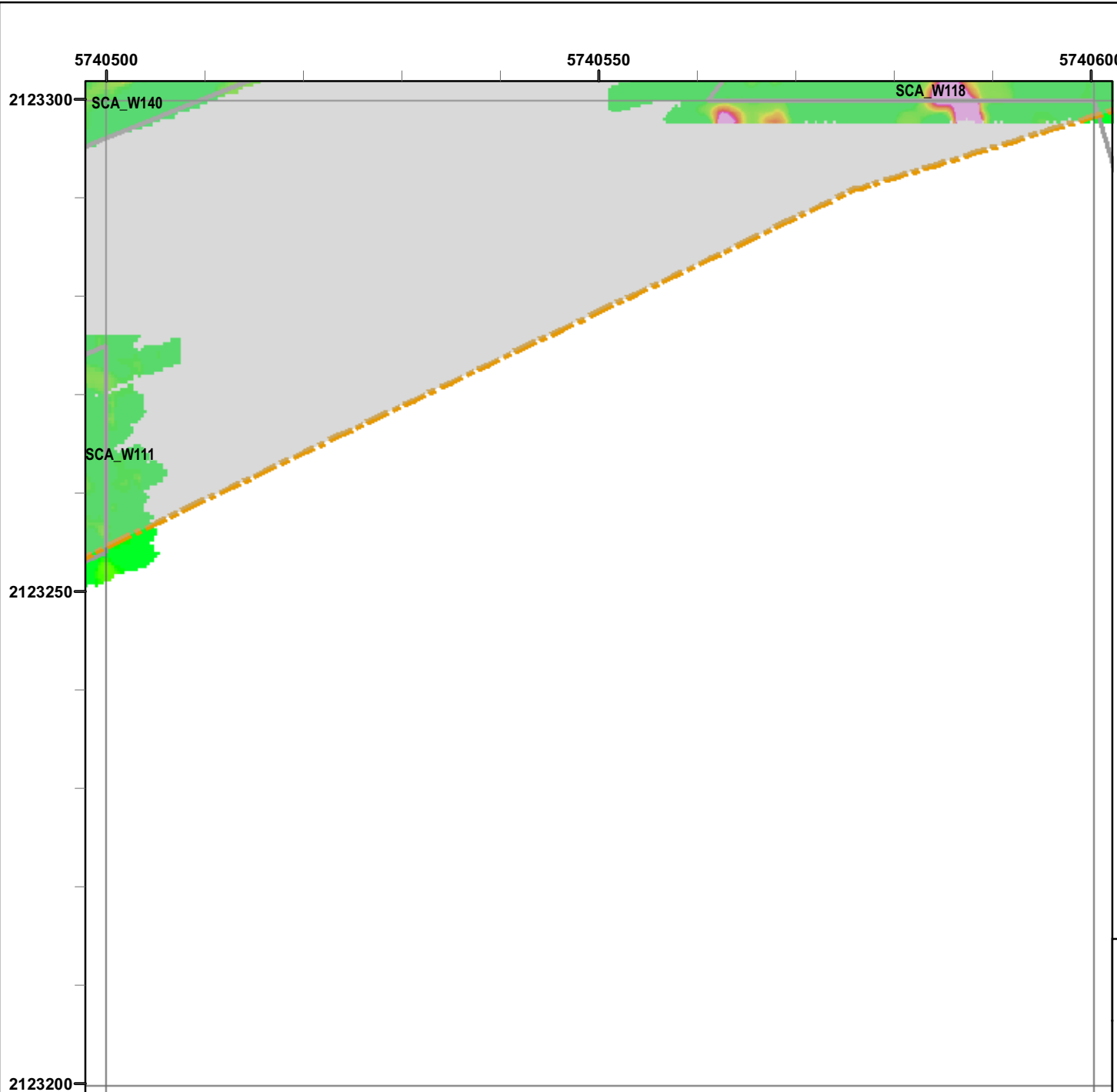
Grid C2B6B3

- 6012 Target Location
- Seaside MRA Boundary
- Roadway Alignment
- SCA Polygons (Investigation Areas)
- Utility Corridor
- MRS Boundary



 	<p>EM61 QC-2 Results Outside the Roadway Alignment and Utility Corridor</p> <p>FORA ESCA RP Monterey County, California</p>
	<p>Map E2-617</p>

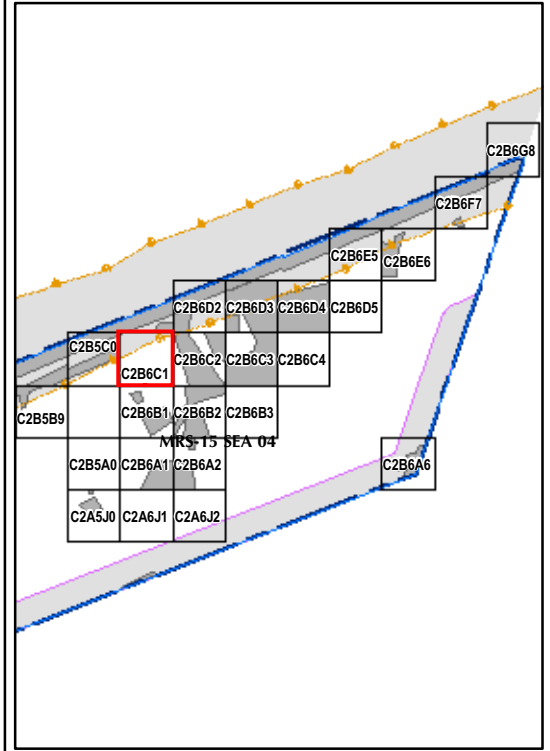
T:\Projects\Seaside\AAR_Outside_Rdwy_UTILITY\Corridor\Appendix_EM61\QC2_Results_Mapbook20.mxd - 1/18/2011 @ 12:21:52 PM




Legend

Grid C2B6C1

- 6012 Target Location
- Seaside MRA Boundary
- Roadway Alignment
- SCA Polygons (Investigation Areas)
- Utility Corridor
- MRS Boundary



State Plane California IV, NAD 1983 (U.S. Survey Foot)

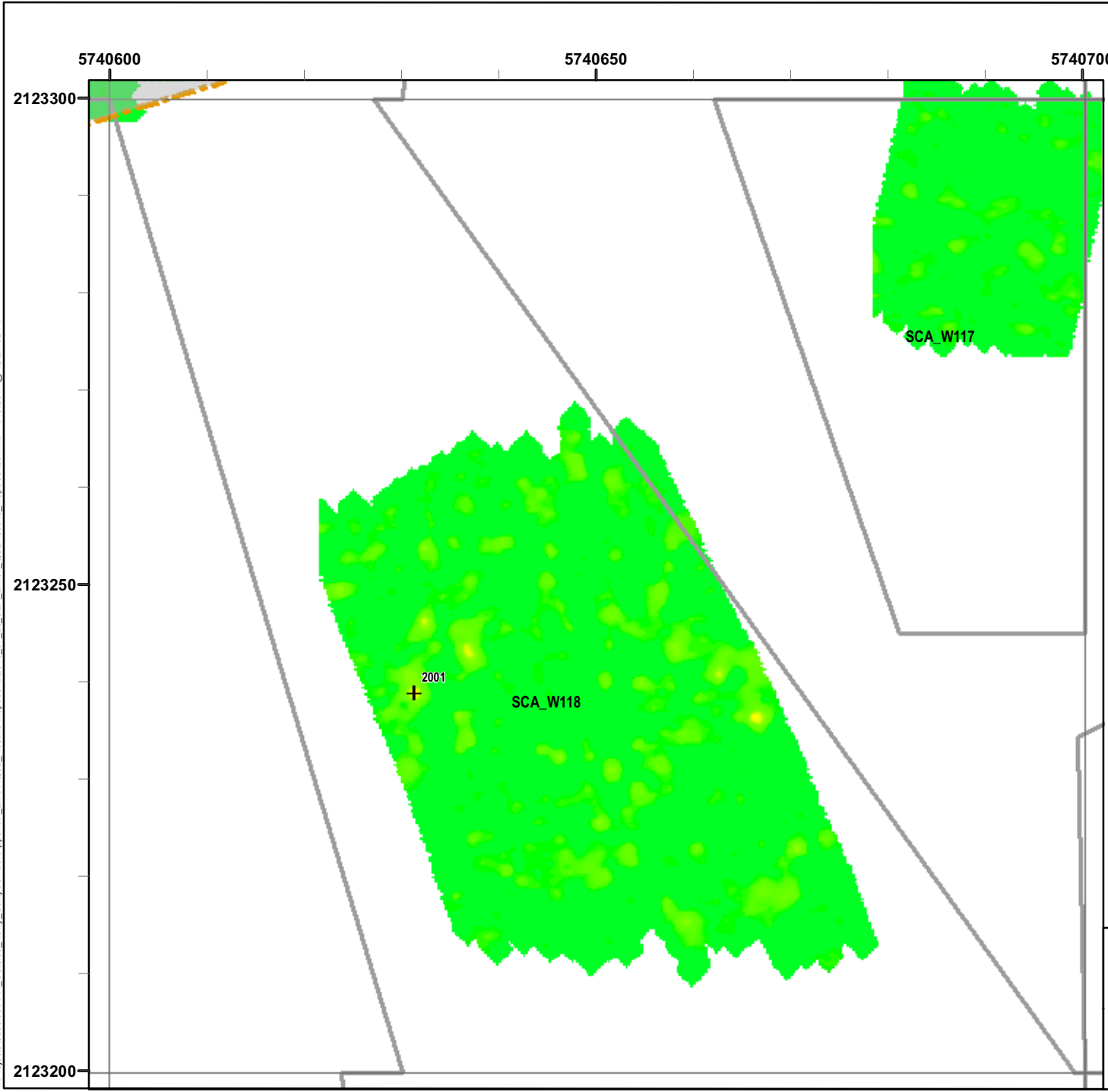


EM61 QC-2 Results
Outside the Roadway Alignment
and Utility Corridor

FORA ESCA RP
Monterey County, California

Map E2-618

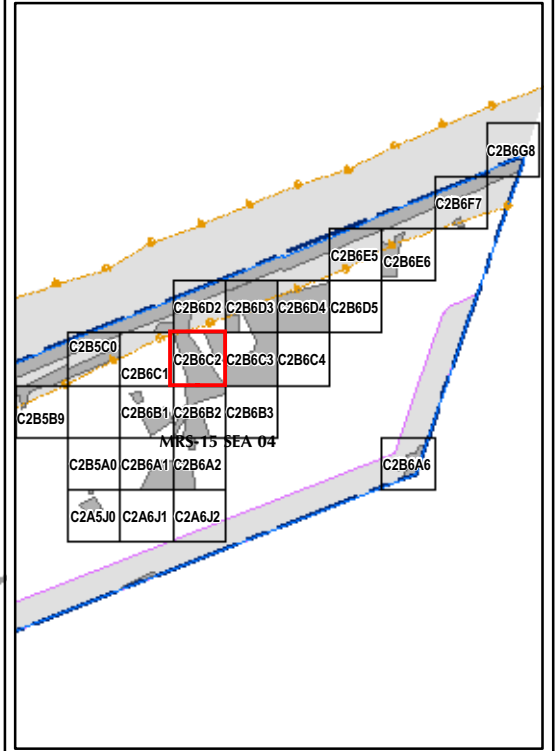
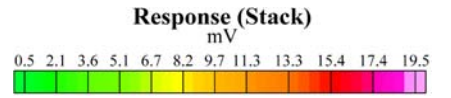
T:\Projects\Seaside\AAR_Outside_Rdwy_UTILITY\Corridor\Appendix_EM61\QC2_Results_MapBook20.mxd - 1/18/2011 @ 12:21:52 PM




Legend

Grid C2B6C2

- 6012 Target Location
- Seaside MRA Boundary
- Roadway Alignment
- SCA Polygons (Investigation Areas)
- Utility Corridor
- MRS Boundary

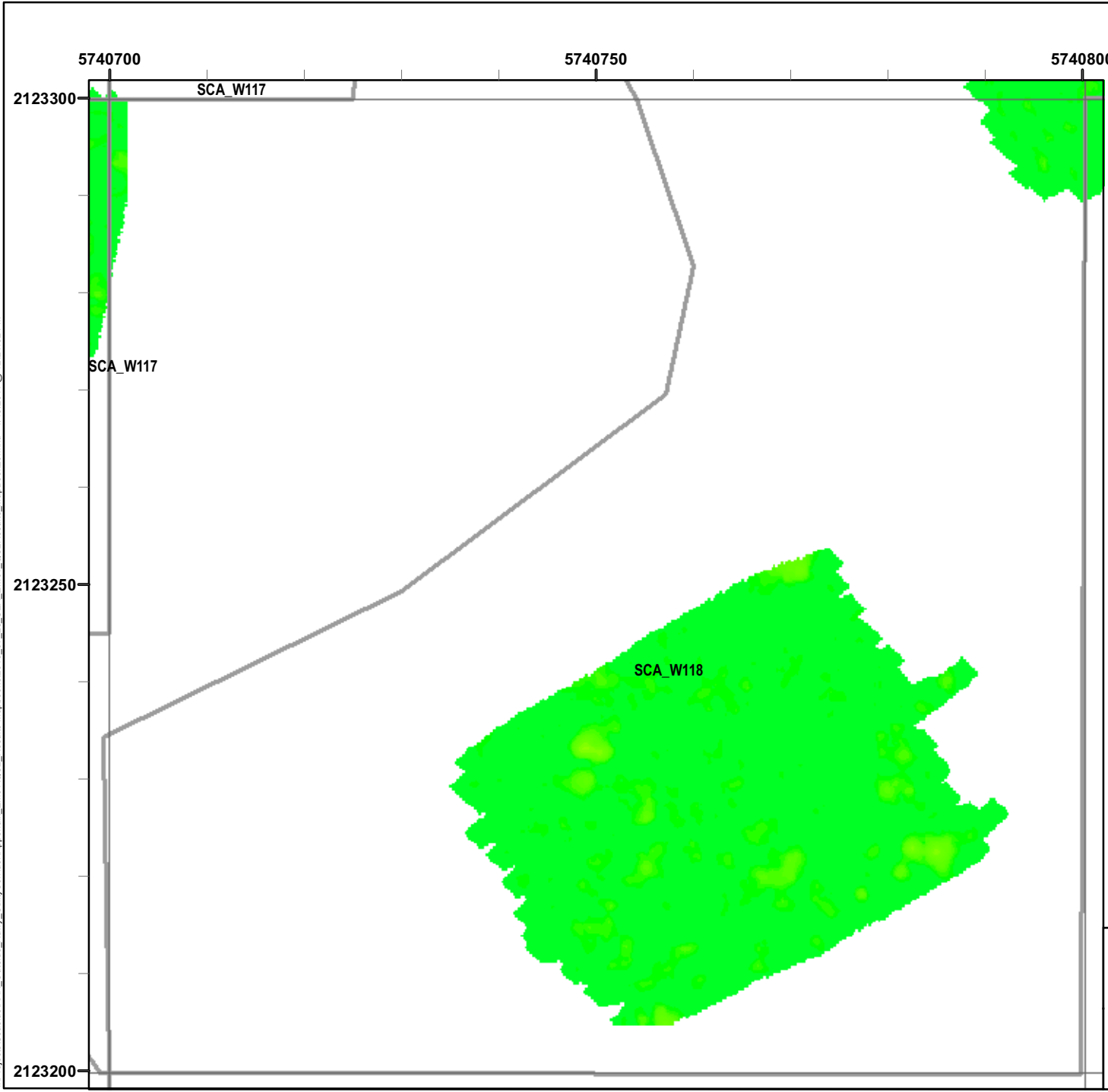


State Plane California IV, NAD 1983 (U.S. Survey Foot)



 	<p>EM61 QC-2 Results Outside the Roadway Alignment and Utility Corridor</p> <p>FORA ESCA RP Monterey County, California</p>
	<p>Map E2-619</p>

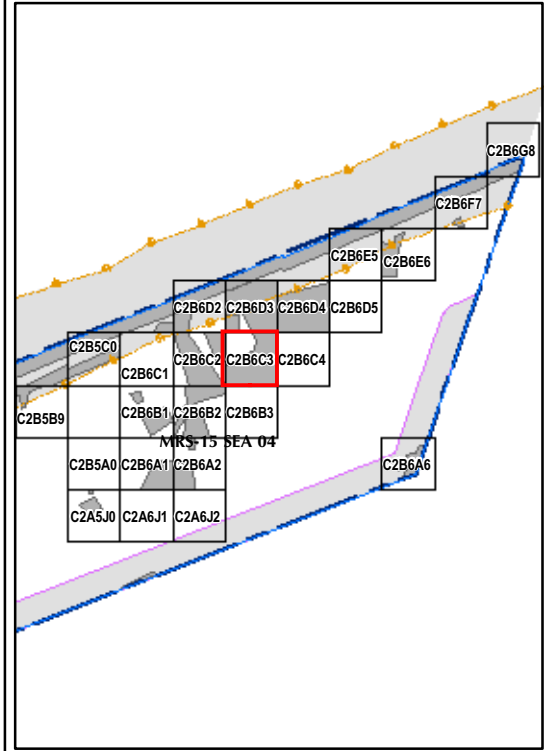
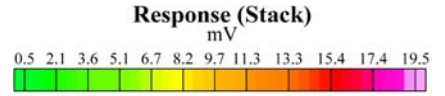
T:\Projects\Seaside\AAR_Outside_Roadway_UTILITY\Corridor\Appendix_EM61\QC2_Results_Mapbook20.mxd - 1/18/2011 @ 12:21:52 PM



Legend

Grid C2B6C3

- 6012 Target Location
- Seaside MRA Boundary
- Roadway Alignment
- SCA Polygons (Investigation Areas)
- Utility Corridor
- MRS Boundary



State Plane California IV, NAD 1983 (U.S. Survey Foot)

0 15 30 Feet




EM61 QC-2 Results
Outside the Roadway Alignment
and Utility Corridor

FORA ESCA RP
Monterey County, California

Map E2-620

T:\Projects\Seaside\AAR_Outside_Rdwy_UTILITY\Corridor\Appendix_EM61\QC2_Results_Mapbook20.mxd - 1/18/2011 @ 12:21:52 PM

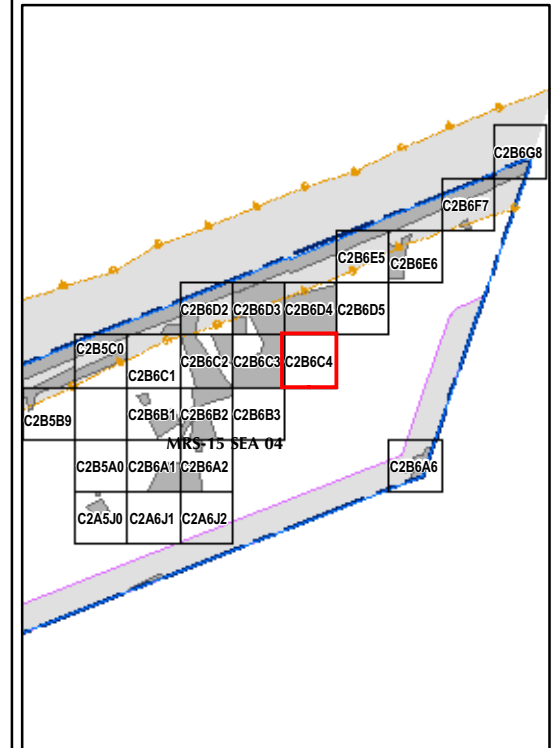



Legend

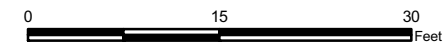
Grid C2B6C4

- 6012 Target Location
- Seaside MRA Boundary
- Roadway Alignment
- SCA Polygons (Investigation Areas)
- Utility Corridor
- MRS Boundary

Response (Stack) mV



State Plane California IV, NAD 1983 (U.S. Survey Foot)

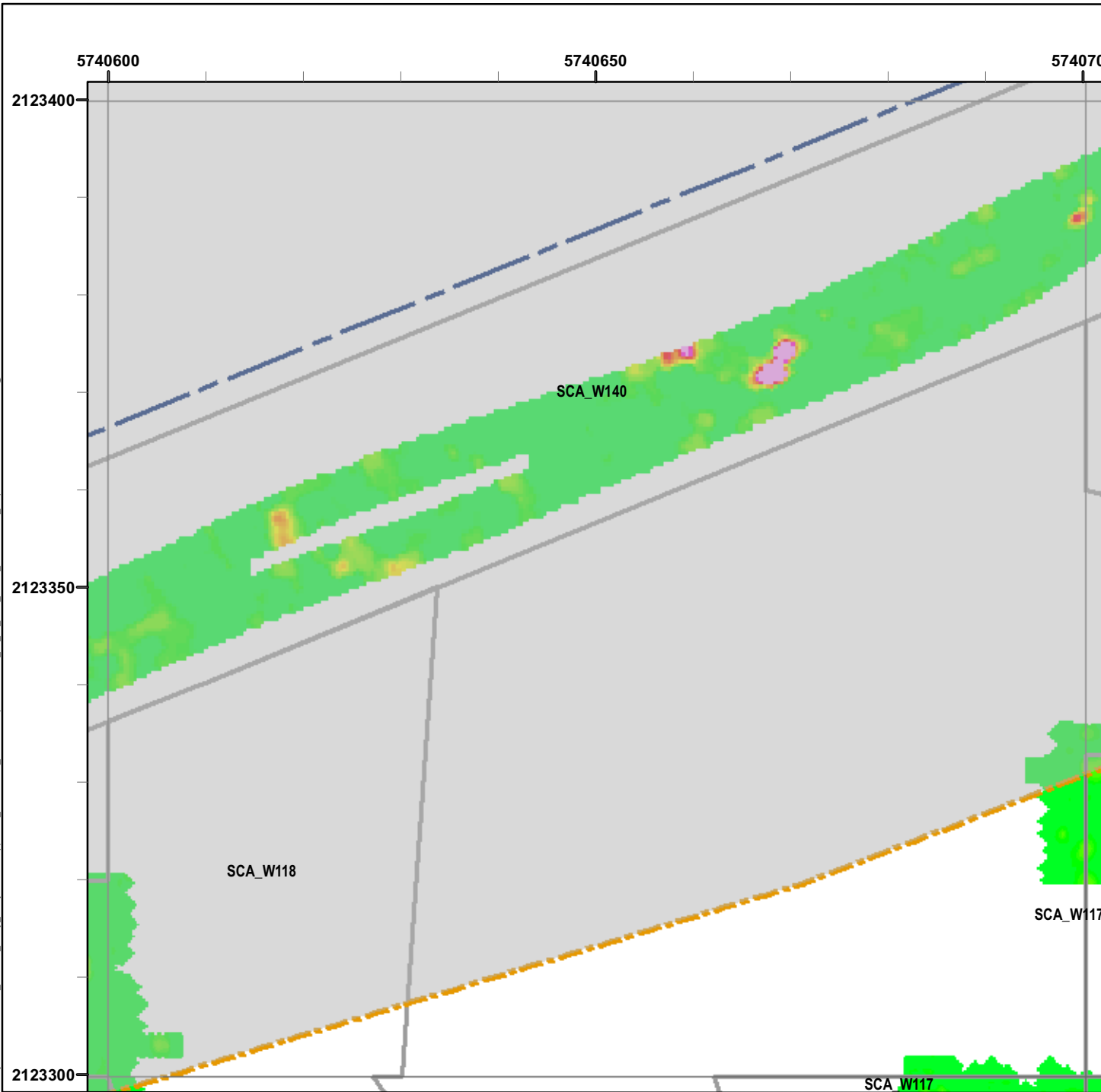


EM61 QC-2 Results Outside the Roadway Alignment and Utility Corridor

FORA ESCA RP
Monterey County, California

Map E2-621

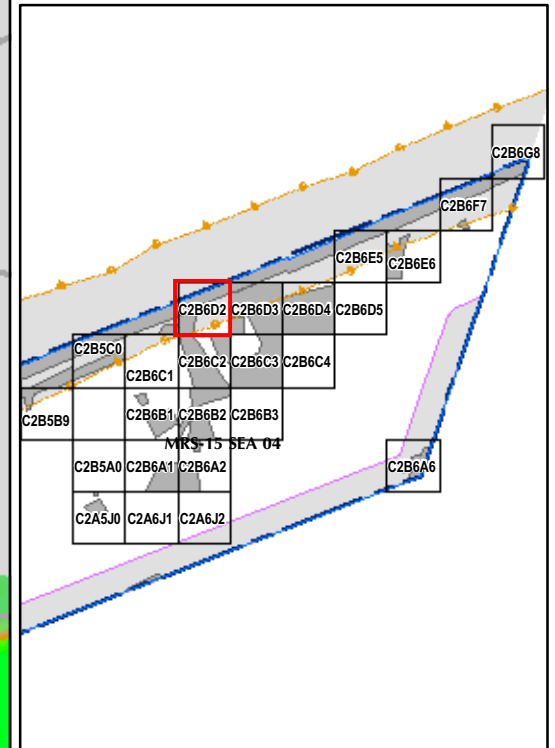
T:\Projects\Seaside\AAR_Outside_Rtwy_UTILITY\Corridor\Appendix_EM61\QC2_Results_Mapbook\2010_07_28_SEA_EM61_QC2Results_MapBook20.mxd - 1/18/2011 @ 12:21:52 PM



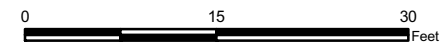
Legend

Grid C2B6D2

- 6012 Target Location
 - Seaside MRA Boundary
 - Roadway Alignment
 - SCA Polygons (Investigation Areas)
 - Utility Corridor
 - MRS Boundary
- Response (Stack)**
mV
- | | | | | | | | | | | | |
|-----|-----|-----|-----|-----|-----|-----|------|------|------|------|------|
| 0.5 | 2.1 | 3.6 | 5.1 | 6.7 | 8.2 | 9.7 | 11.3 | 13.3 | 15.4 | 17.4 | 19.5 |
|-----|-----|-----|-----|-----|-----|-----|------|------|------|------|------|



State Plane California IV, NAD 1983 (U.S. Survey Foot)

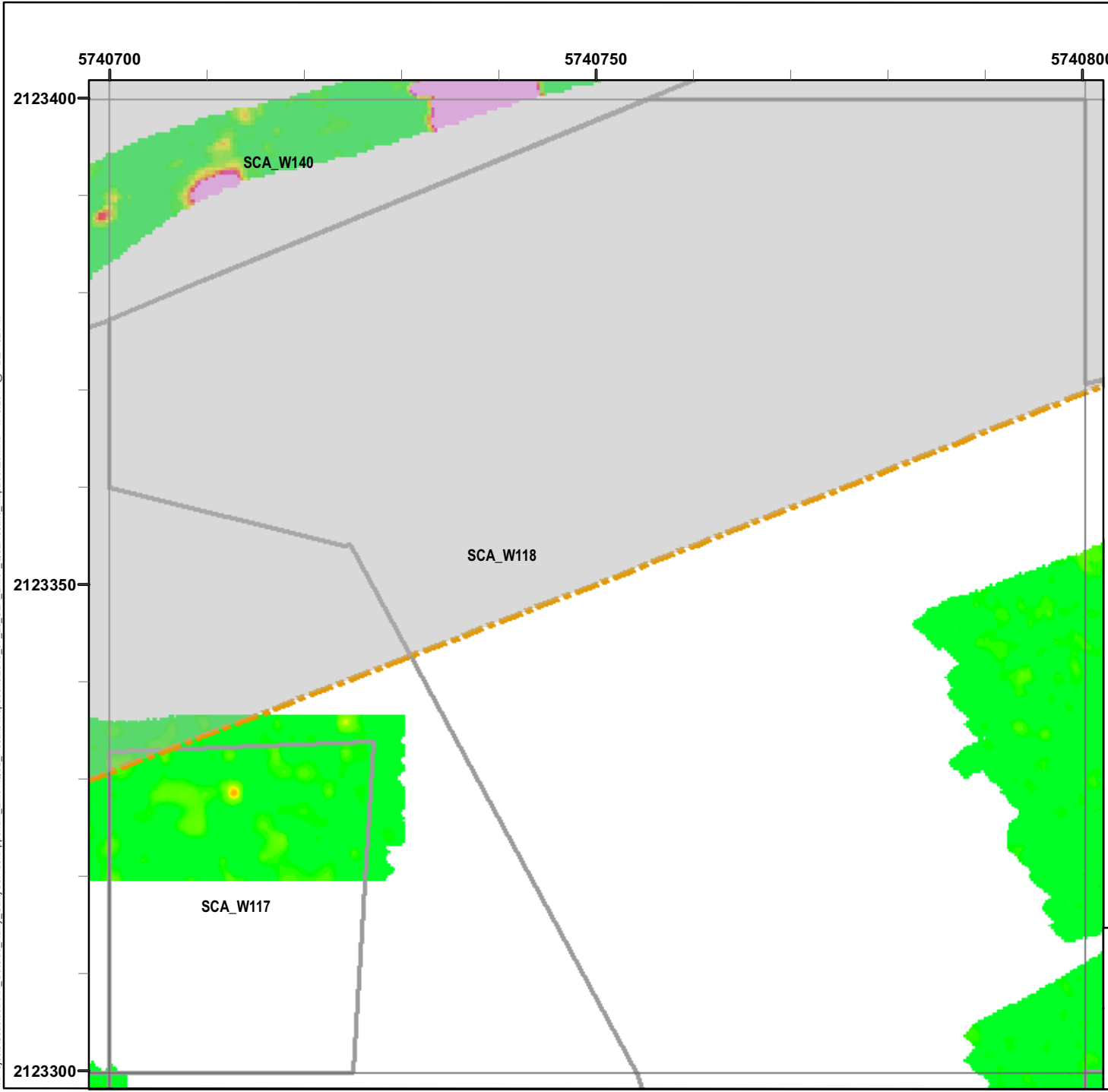


EM61 QC-2 Results
Outside the Roadway Alignment
and Utility Corridor

FORA ESCA RP
Monterey County, California

Map E2-622


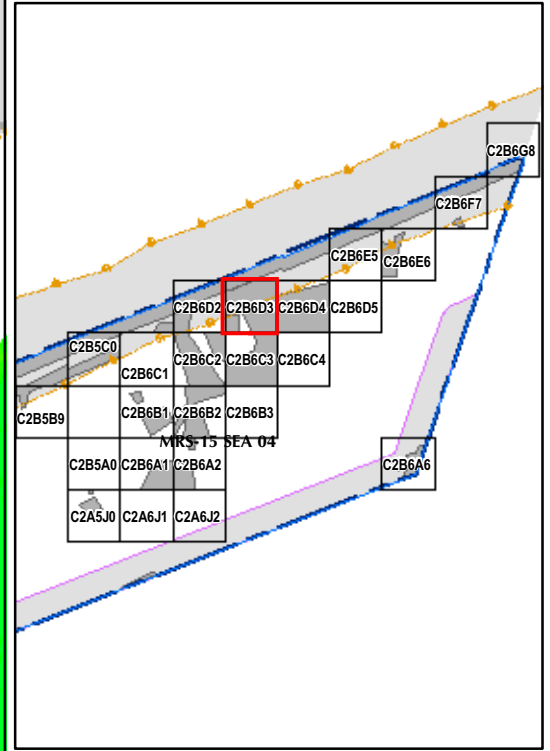
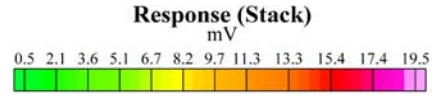
T:\Projects\Seaside\AAR_Outside_Roadway_UTILITYCORRIDOR\Appendix_EM61\QC2_Results_Mapbook20.mxd - 1/18/2011 @ 12:21:52 PM



Legend

Grid C2B6D3

- 6012 Target Location
- Seaside MRA Boundary
- Roadway Alignment
- SCA Polygons (Investigation Areas)
- Utility Corridor
- MRS Boundary

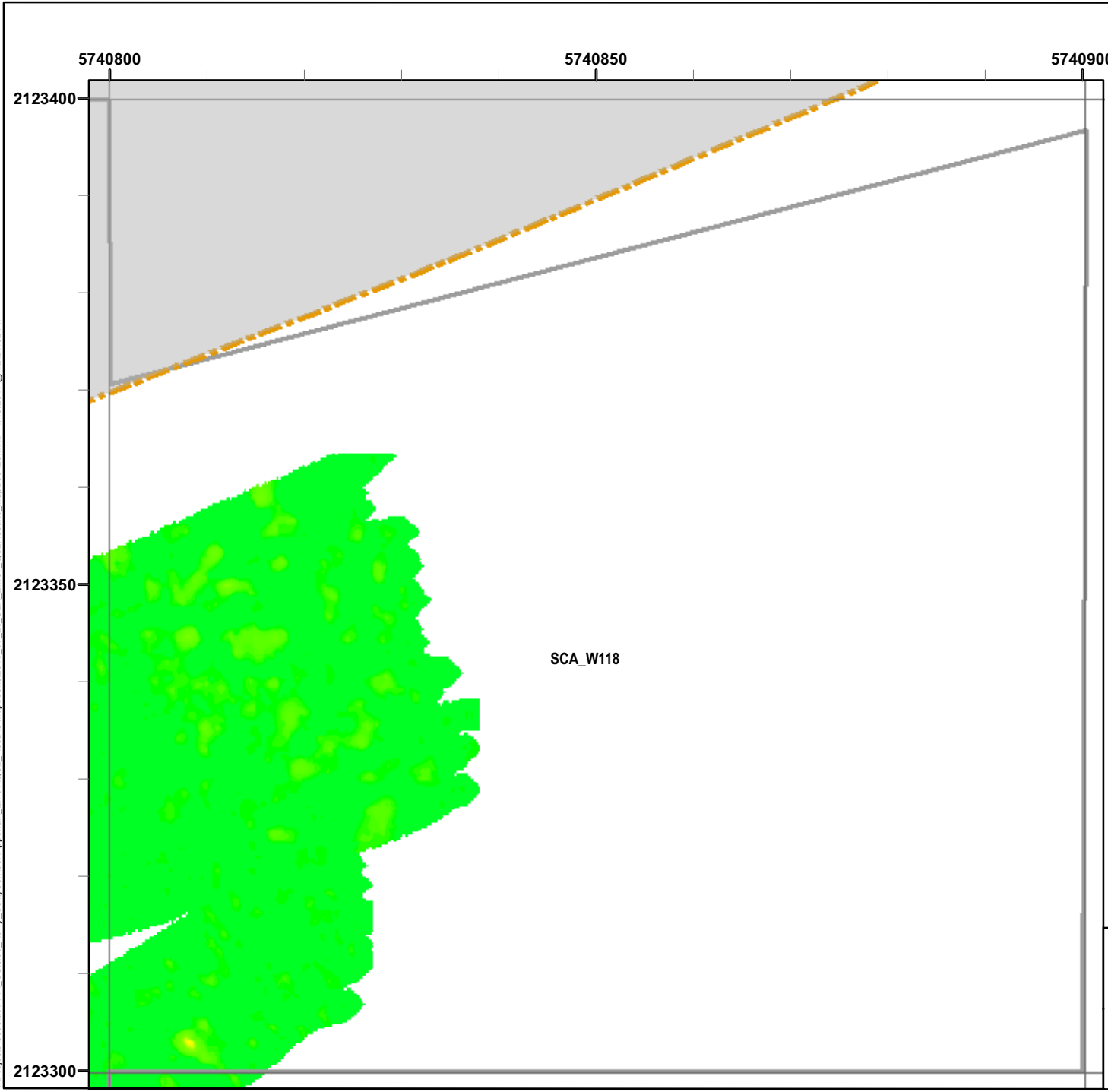


EM61 QC-2 Results
Outside the Roadway Alignment
and Utility Corridor

FORA ESCA RP
 Monterey County, California

Map E2-623

T:\Projects\Seaside\AAR_Outside_Roadway_UTILITYCORRIDOR\Appendix_EM61\QC2_Results_Mapbook\20.mxd - 1/18/2011 @ 12:21:52 PM



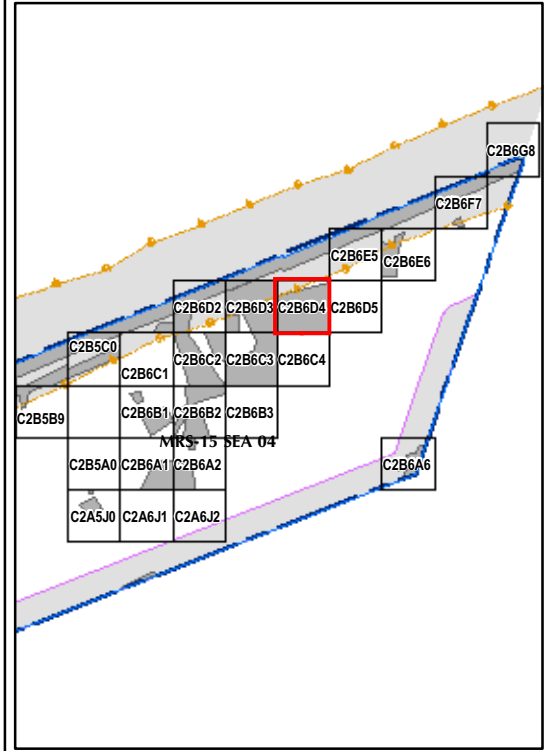
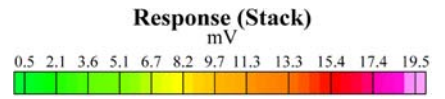
5740800 5740850 5740900

2123400
2123350
2123300

Legend

Grid C2B6D4

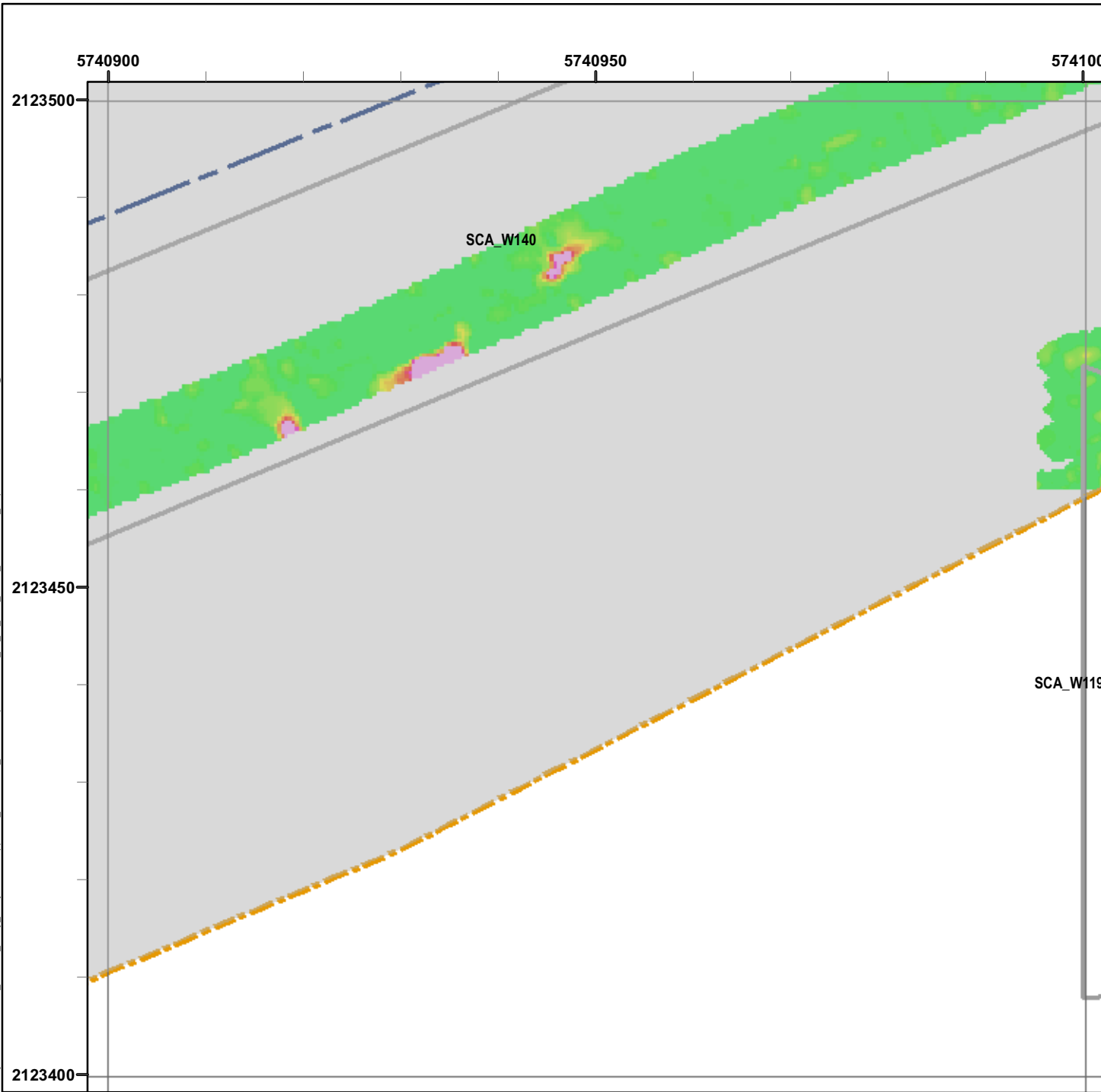
- 6012 Target Location
- Seaside MRA Boundary
- Roadway Alignment
- SCA Polygons (Investigation Areas)
- Utility Corridor
- MRS Boundary



State Plane California IV, NAD 1983 (U.S. Survey Foot)

 	<p>EM61 QC-2 Results Outside the Roadway Alignment and Utility Corridor</p> <p>FORA ESCA RP Monterey County, California</p>
	<p>Map E2-624</p>

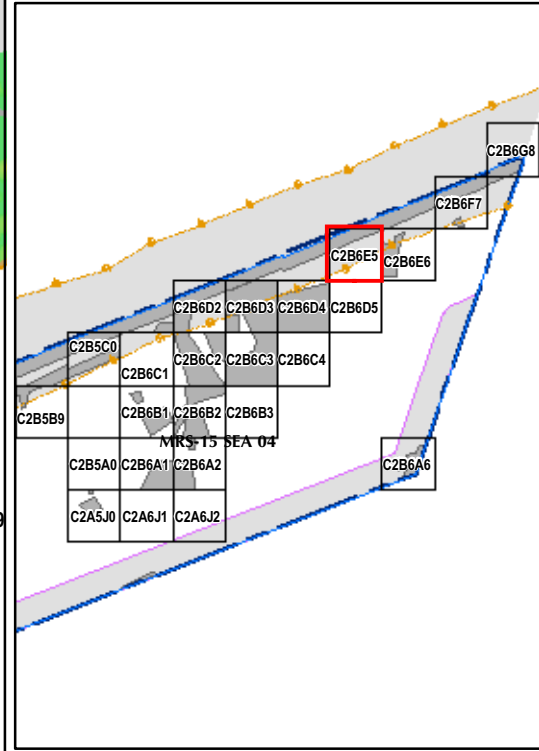
T:\Projects\Seaside\AAR_Outside_Rdwy_UTILITY\Corridor\Appendix_EM61\QC2_Results_Mapbook\2010_07_28_SEA_EM61_QC2Results_MapBook20.mxd - 1/18/2011 @ 12:21:52 PM



Legend

Grid C2B6E5

- 6012 Target Location
 - Seaside MRA Boundary
 - Roadway Alignment
 - SCA Polygons (Investigation Areas)
 - Utility Corridor
 - MRS Boundary
- Response (Stack)**
mV
- | | | | | | | | | | | | |
|-----|-----|-----|-----|-----|-----|-----|------|------|------|------|------|
| 0.5 | 2.1 | 3.6 | 5.1 | 6.7 | 8.2 | 9.7 | 11.3 | 13.3 | 15.4 | 17.4 | 19.5 |
|-----|-----|-----|-----|-----|-----|-----|------|------|------|------|------|



State Plane California IV, NAD 1983 (U.S. Survey Foot)

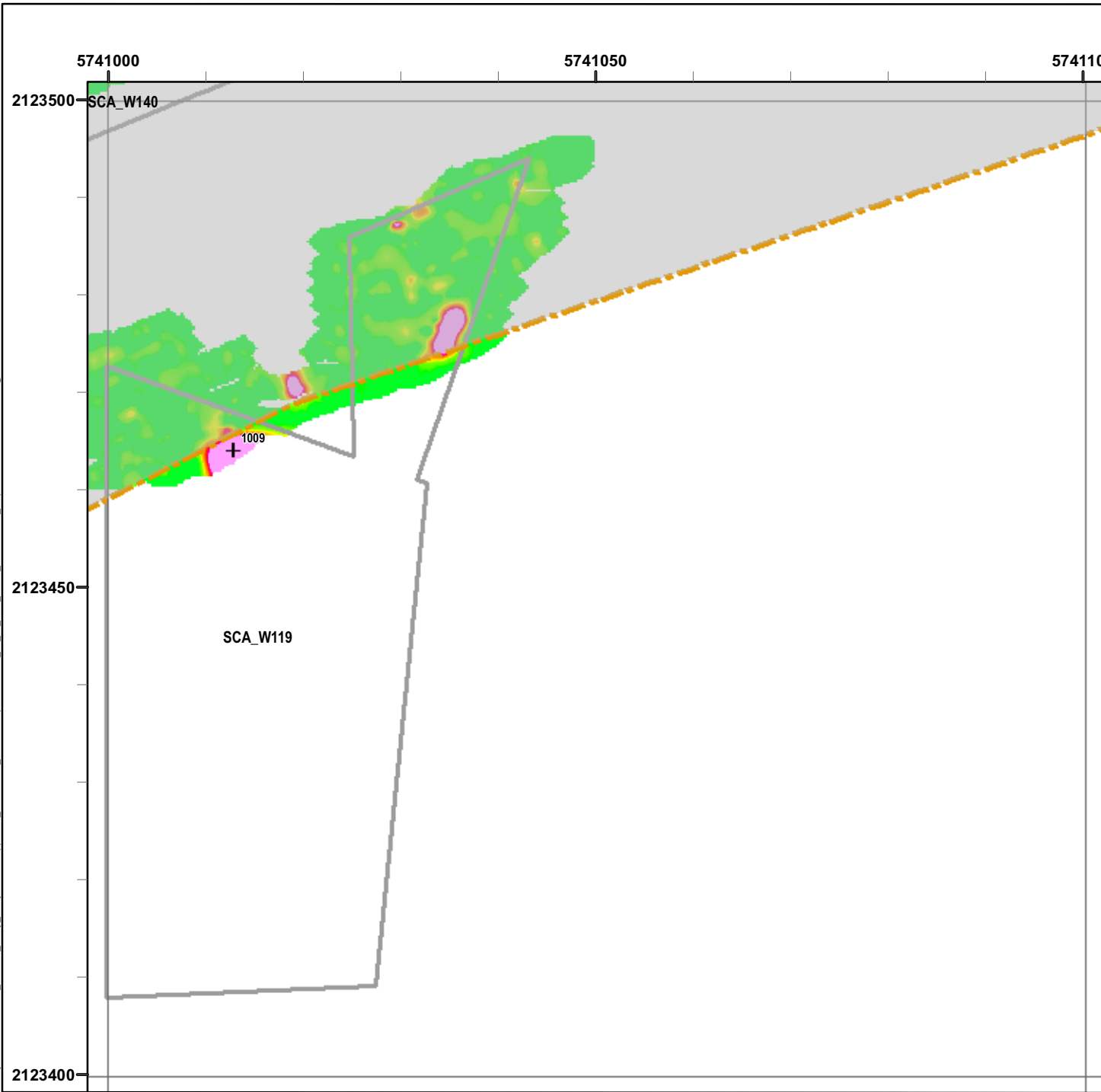


EM61 QC-2 Results
Outside the Roadway Alignment
and Utility Corridor

FORA ESCA RP
 Monterey County, California

Map E2-626

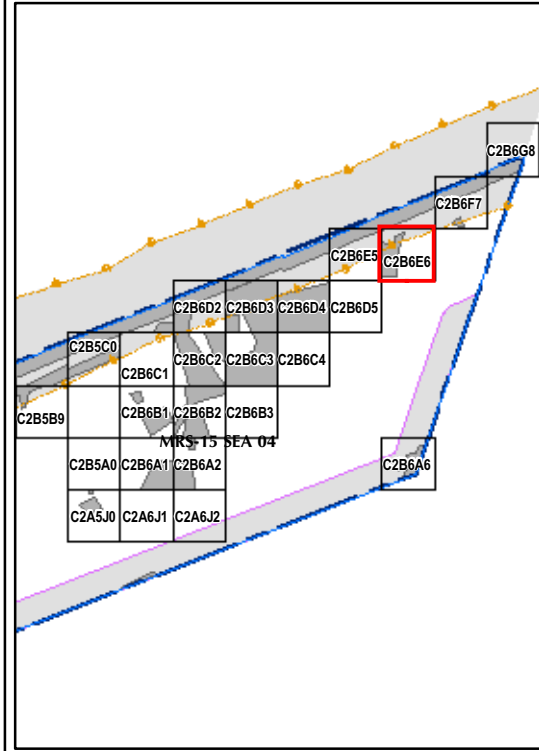
T:\Projects\Seaside\AAR_Outside_Rdwy_UTILITY\Corridor\Appendix_EM61\QC2_Results_Mapbook\2010_07_28_SEA_EM61_QC2Results_MapBook20.mxd - 1/18/2011 @ 12:21:52 PM




Legend

Grid C2B6E6

- 6012 Target Location
 - Seaside MRA Boundary
 - Roadway Alignment
 - SCA Polygons (Investigation Areas)
 - Utility Corridor
 - MRS Boundary
- Response (Stack)**
mV
- | | | | | | | | | | | | |
|-----|-----|-----|-----|-----|-----|-----|------|------|------|------|------|
| 0.5 | 2.1 | 3.6 | 5.1 | 6.7 | 8.2 | 9.7 | 11.3 | 13.3 | 15.4 | 17.4 | 19.5 |
|-----|-----|-----|-----|-----|-----|-----|------|------|------|------|------|



State Plane California IV, NAD 1983 (U.S. Survey Foot)

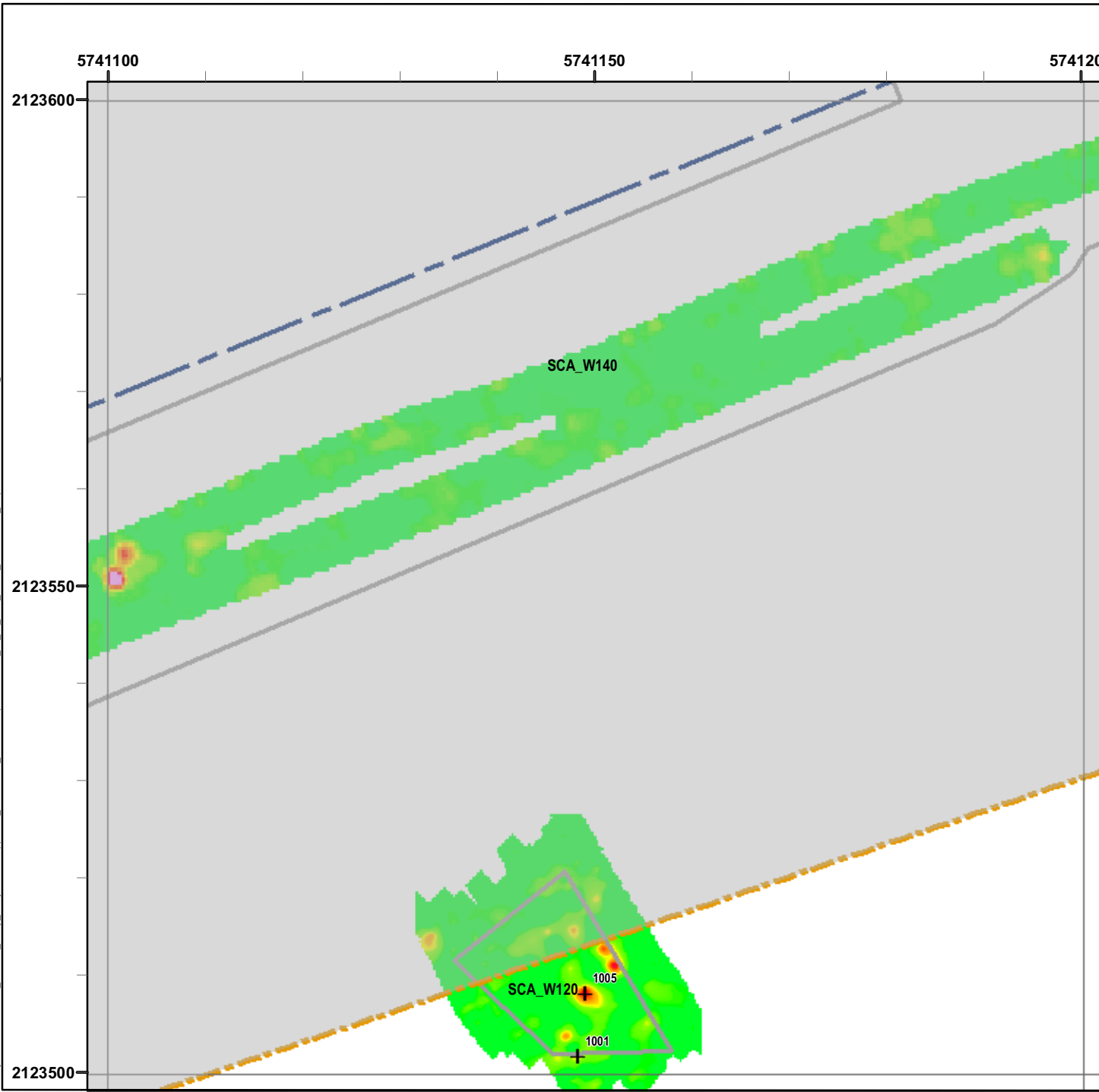


EM61 QC-2 Results
Outside the Roadway Alignment
and Utility Corridor

FORA ESCA RP
Monterey County, California

Map E2-627

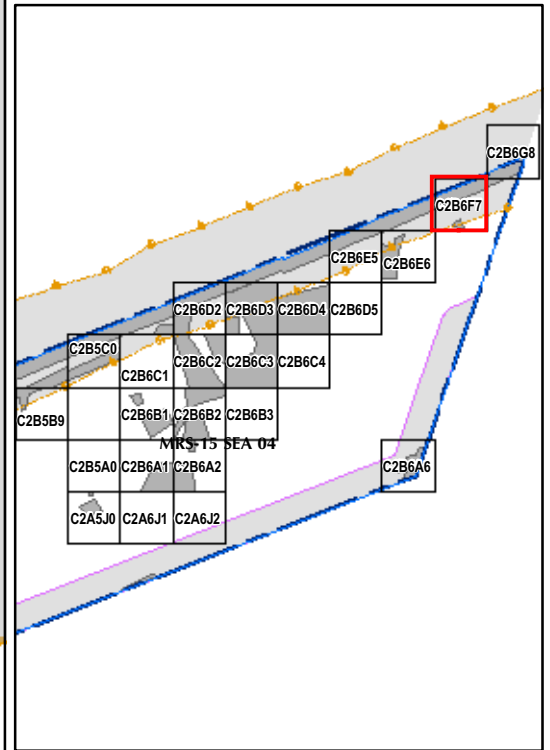
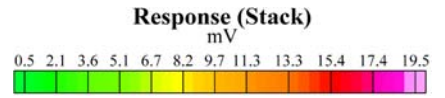
T:\Projects\Seaside\AAR_Outside_Rtwy_UTILITY\Corridor\Appendix_EM61\QC2_Results_MapBook20.mxd - 1/18/2011 @ 12:21:52 PM




Legend

Grid C2B6F7

- 6012 Target Location
- Seaside MRA Boundary
- Roadway Alignment
- SCA Polygons (Investigation Areas)
- Utility Corridor
- MRS Boundary



State Plane California IV, NAD 1983 (U.S. Survey Foot)

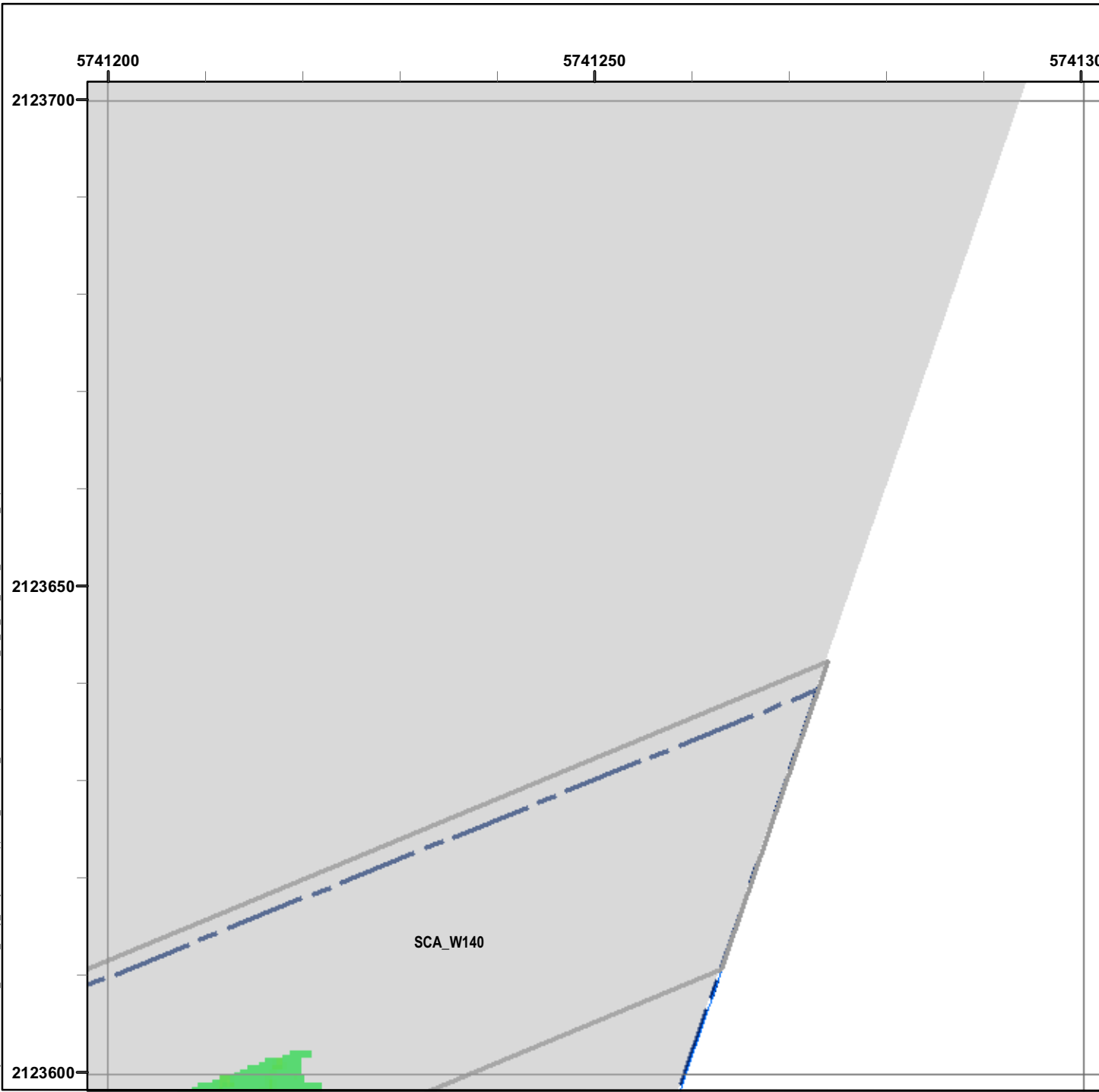


EM61 QC-2 Results
Outside the Roadway Alignment
and Utility Corridor

FORA ESCA RP
 Monterey County, California

Map E2-628

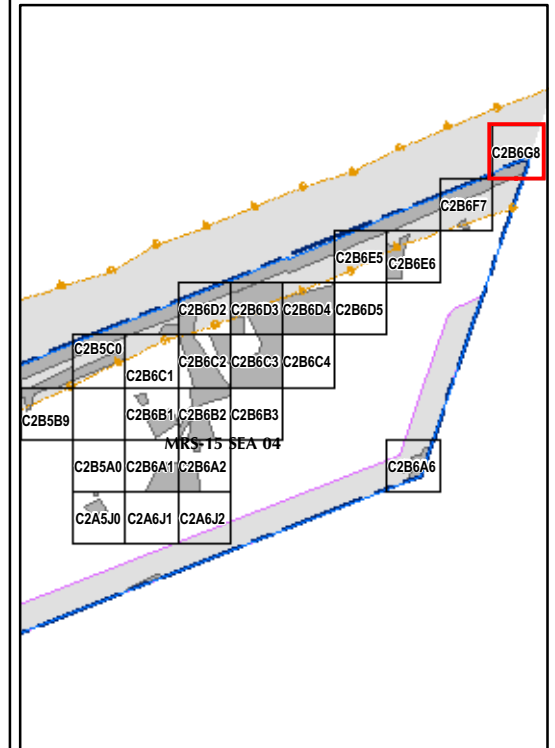
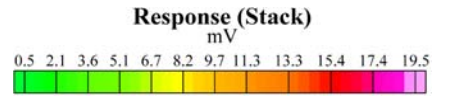
T:\Projects\Seaside\AAR_Outside_Rtwy_UTILITY\Corridor\Appendix_EM61\QC2_Results_Mapbook20.mxd - 1/18/2011 @ 12:21:52 PM




Legend

Grid C2B6G8

- 6012 Target Location
- Seaside MRA Boundary
- Roadway Alignment
- SCA Polygons (Investigation Areas)
- Utility Corridor
- MRS Boundary



State Plane California IV, NAD 1983 (U.S. Survey Foot)



EM61 QC-2 Results Outside the Roadway Alignment and Utility Corridor

FORA ESCA RP
Monterey County, California

Map E2-629