

Person Reporting:		Telephone:	Fax:
First Name	Last Name		
Bruce	Moe	831-384-3221	831-384-322

Agency:	Email Address:
LFR/WESTON	bruce,moe@westonsolutions.com

Date & Time of Incident/Discovery:
 4/18/2008 5:00:00 PM
 (mm/dd/yyyy hh:mm AM/PM)

Description of Item Found (refer to the "Safety Alert" pamphlet if possible):
 Candle, Smoke (HC), M1 (5-each)

Location (direction from nearest road/building):
 MRS SEA-1

GPS Coordinate Location

- Type of Instrument: Trimble RTK (GPS Instrument Example)
- Coordinate System: NAD 83 California State Plane Coordinates Zone IV (Coordinate System)
- Northing or Latitude: 2,113,572.5940
- Easting or Longitude: 5,733,177.3840

Describe how the item was found:
 The items were found by a UXO Technician during the instrument aided visual clearance of oversize material from the sift plant. Items were 6-8 inches bgs (all stacked together), not related to the oversize material.

CONTACT THE APPROPRIATE AGENCIES IMMEDIATELY:

Availability	Agency	Contact Number	Date & Time Called
Mon-Thu (6 a.m. - 5 p.m.)	USACE Ordnance Safety Specialist or MMRP Site Security Manager	Ph: 831-884-9925 ext.226 Cell: 831-760-2571 Fax: 831-884-9030 Ph: 831-242-7919 Fax: 831-242-7019 Cell: 831-760-2575	4/18/2008 5:10:00 PM (mm/dd/yyyy hh:mm AM/PM)
Fri-Sun (24)	787th EOD Company	Phone: 650-603-8301/02	

Hours)

**

Fax: 650-603-8305

(mm/dd/yyyy hh:mm AM/PM)

** If 787th EOD Company is contacted, also notify the MMRP Site Security Manager: 831-242-7919, Cell 831-760-2575.

B. To be completed by USACE Ordnance Safety Specialist when applicable (Mon - Thu)

Form Received By: Clinton J Huckins	Date & Time Received: 7/22/2008 4:30:00 PM (mm/dd/yyyy hh:mm AM/PM)
Identification of Item Found: Other	Type: Select MM Type Quantity: 5 <i>LXO</i>
Identification of Item Found If "Other" Selected Above Candel, Smoke, HC, M1	
Extent of Area Investigated:	
Disposition of Item: Secured. Awaiting disposal.	

C. To be completed by MMRP Site Security Manager:

* Acknowledge Completed Form Received: Victor L. Shurtleff	* Date & Time Received: 7/22/2008 8:35:00 AM (mm/dd/yyyy hh:mm AM/PM)
* Agencies Notified: EPA, DTSC	* Date Agencies Notified: 8/21/2008 10:00:00 AM (mm/dd/yyyy hh:mm AM/PM)








Submit

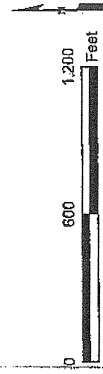

Reset

Version 1.11c
28 Jun 2006



Legend

-  Seaside MRA Boundary
-  MRS Boundary
-  Parcel
-  Roadway Alignment
-  Location of Cards, Smoke(HCI, M1) (5-each)
-  MRS-15504 - Munitions Response Site Identification
-  E24 - USACE Parcel Identification



DLFR
WESTON
 Westcliffe Engineers, Inc.

MEC Incident
 Candle, Smoke (HC), M1
 (5-each)
 Seaside MRA (18-Apr-08)
 FORA ESCA RP
 Monterey County, California

Figure 18-Apr-08