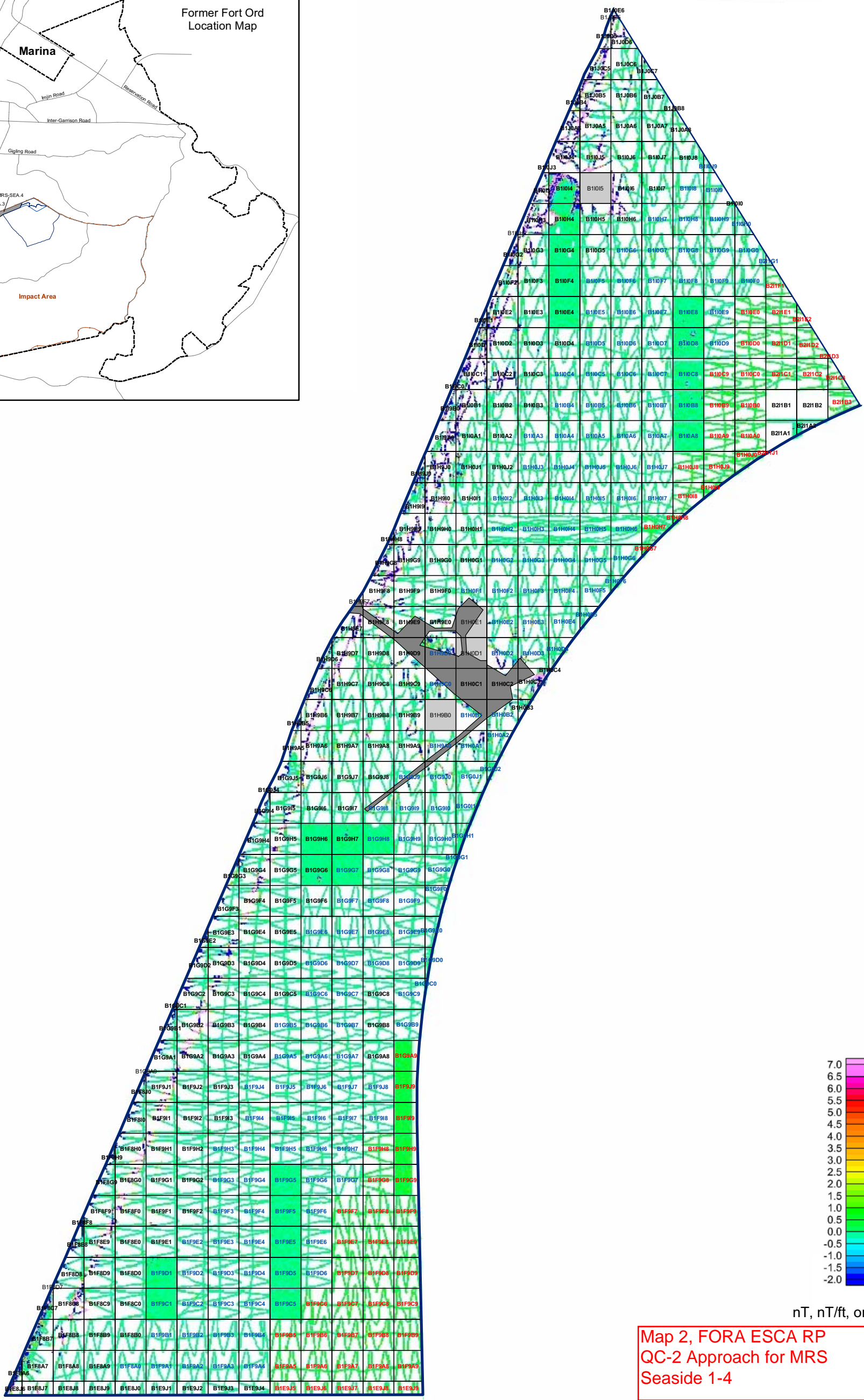
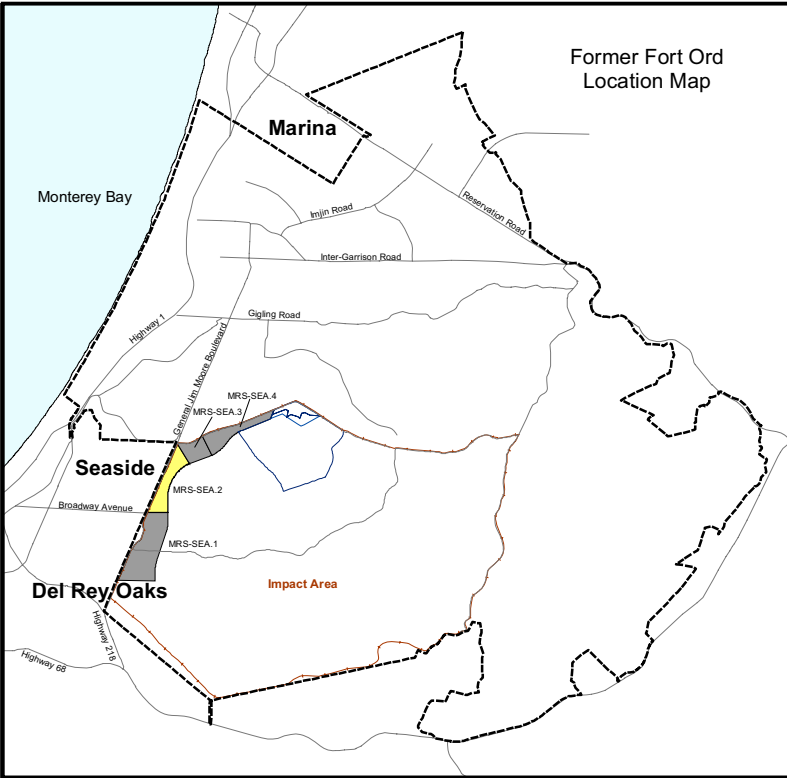


Former Fort Ord  
Location Map



nT, nT/ft, or mV

Map 2, FORA ESCA RP  
QC-2 Approach for MRS  
Seaside 1-4



U.S. ARMY CORPS  
OF ENGINEERS



Instrumentation

EM61-MK2

G-858 (Total Field)

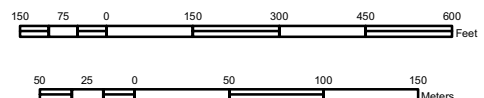
G-858 (Vertical Gradient)

Exclusion Grids

Asphalt

MRS-SEA.2

Map 5-2  
MRS-SEA.2  
QC-2 Geophysical  
Survey Results



Map Units: NAD 1983 StatePlane California Zone IV (US Feet)

DESIGNED BY: DRJ	FORMER FORT ORD MONTEREY, CALIFORNIA	
DRAWN BY: DRJ		
CHECKED BY: ARH	PRINT DATE: Jun 21, 2005 at 09:01 AM	CONTRACT: DACA05-00-D-0003
SUBMITTED BY: GWG	AERIAL PHOTOGRAPHY:	SCALE: 1:4,000
FILE: GeoDatabase\SEA_1_4\Map_5-2_qcgeo2.mxd	SOURCE OF DATA: Fort Ord MMRP Database	