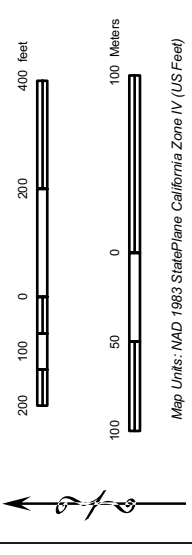


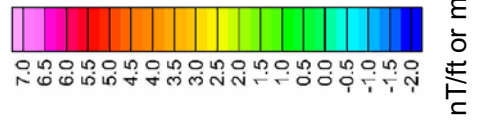
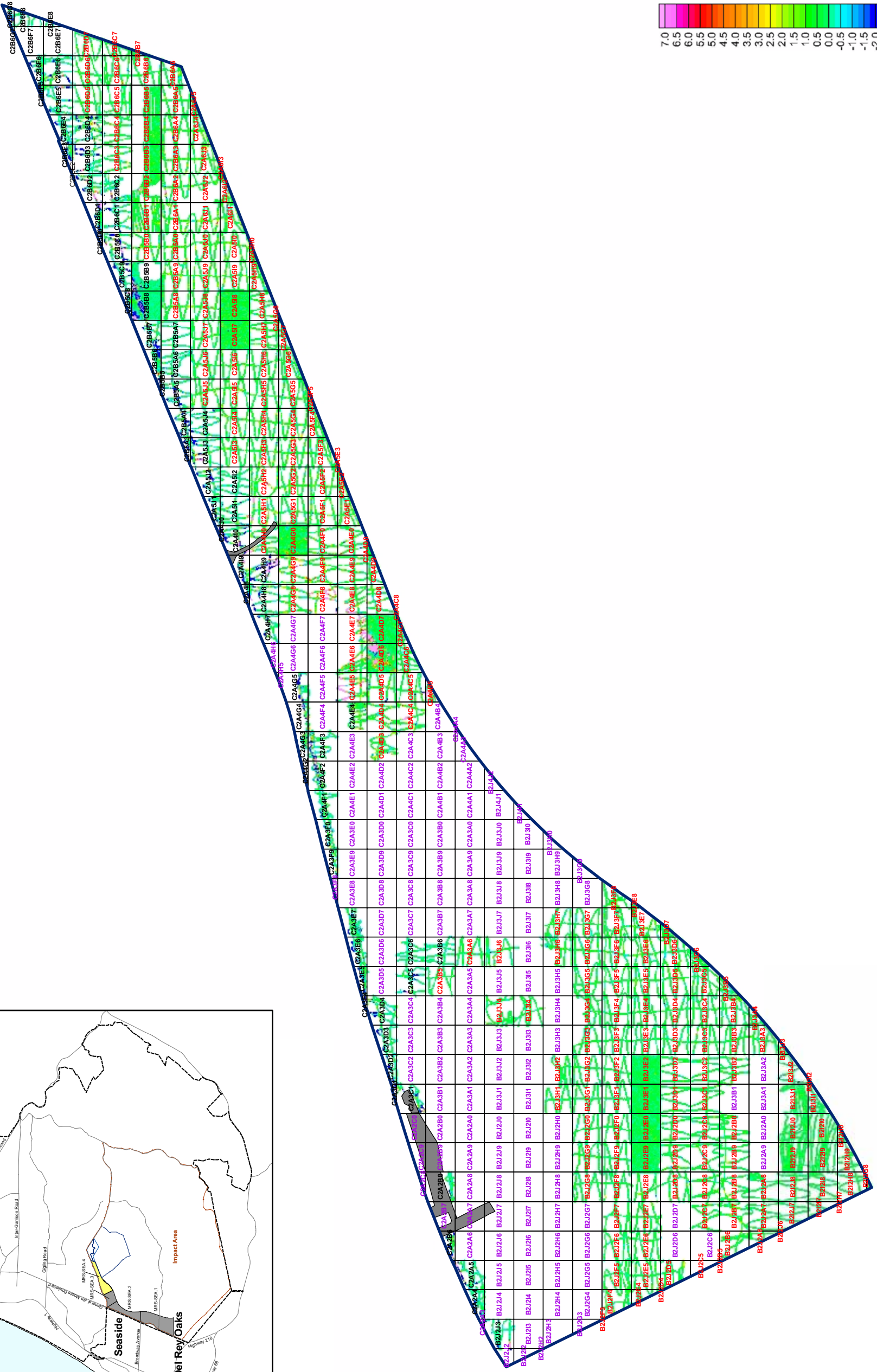
Map 5-4 MRS-SEA.4 QC-2 Geophysical Survey Results

- Instrumentation**
- EM61-MK2
 - G-858 (Vertical Gradient)
 - Schonstedt
 - Exclusion Grid
 - Asphalt
 - MRS-SEA.4

Map 4, FORA ESCA RP
QC-2 Approach for MRS
Seaside 1-4



DESIGNED BY: DRJ	FORMER FORT ORD	CONTRACT: DMCA05-00-D-0003	MONTEREY, CALIFORNIA
DRAWN BY: DRJ		PRINT DATE: Jun 15, 2005 at 08:29 AM	
CHECKED BY: ARH		AERIAL PHOTOGRAPHY:	
SUBMITTED BY: GWG		SCALE: 1:4,400	
SOURCE OF DATA: Fort Ord MMRP Database			
FILE: GeoDatabase\SEA_1_4\Map_5-4_gqgpc4.mxd			



*White Space in Surveyed Area
not Digitally Geophysically Surveyed
Because of Tree, Terrain,
Building or other Obstruction.