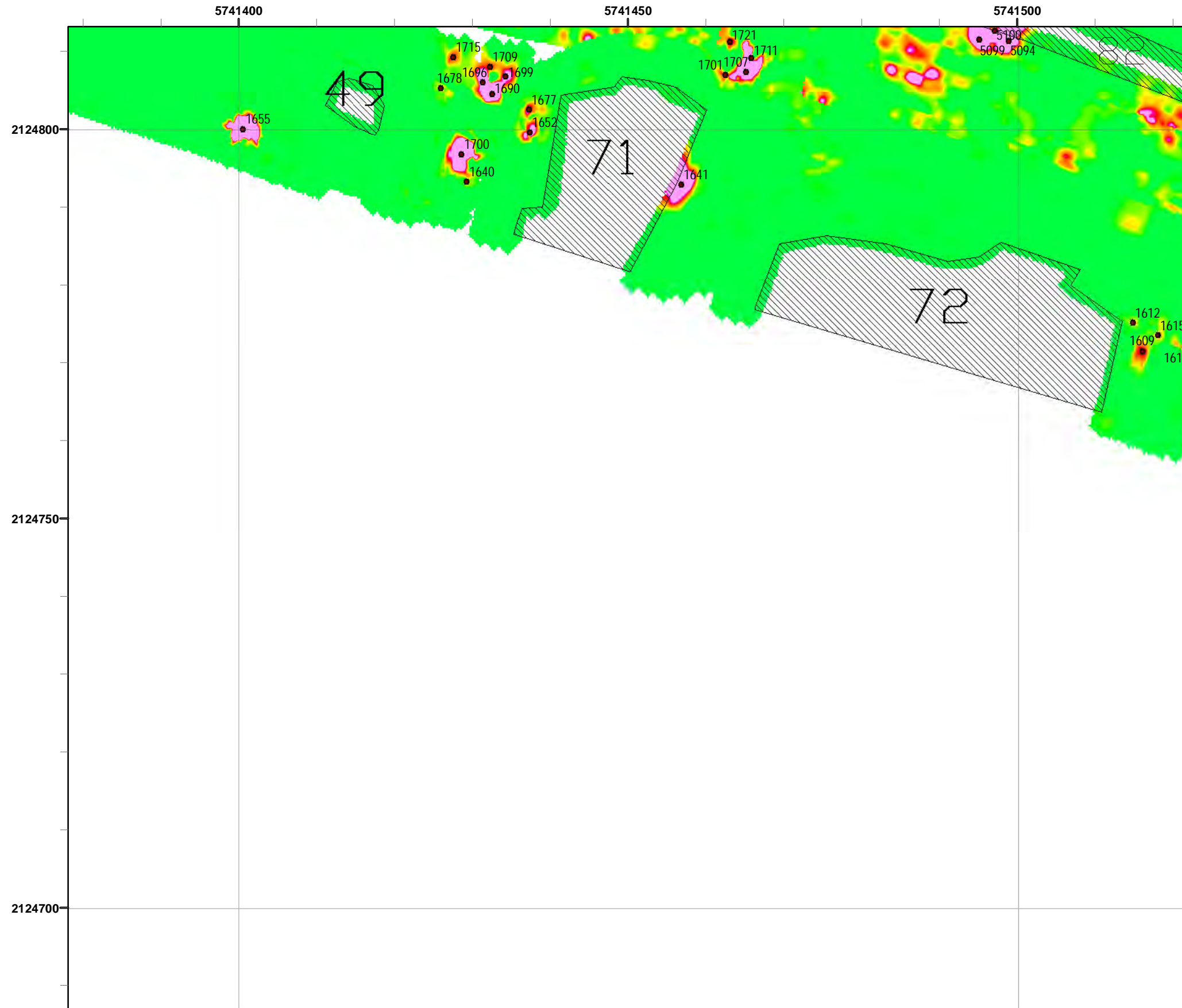


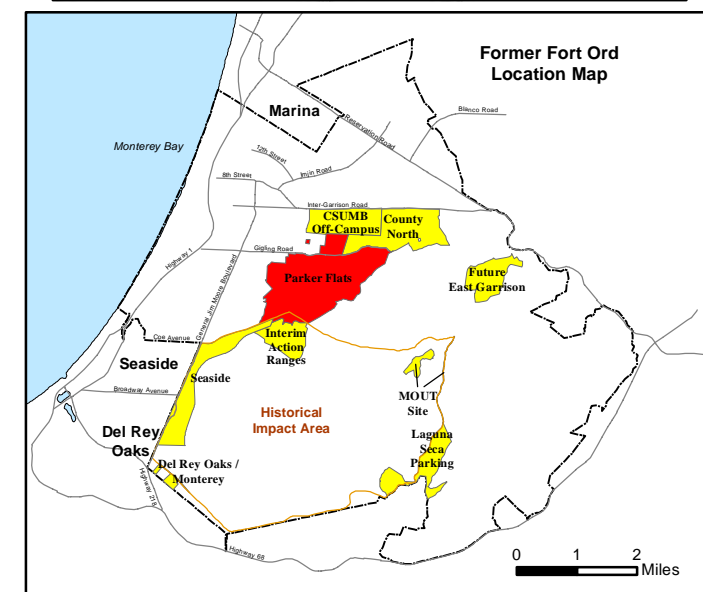
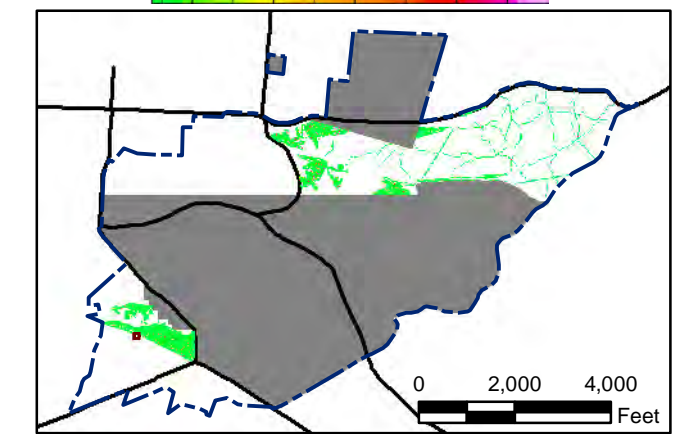
T:\Projects\Parker Flats\PF_TIP\PF_TIP_Mapbooks\2012_06_18_Pf_50mV_DGM_Mpbk.mxd - 5/29/2013 @ 8:07:49 PM





Legend

- 4006 ● Target Location
- 5 [Hatched Box] Analog Investigation (See Appendix F3)
- [Brown Box] Analog Investigation Conducted
- [Grey Box] Phase I Removal Action Area Completed by Army
- [Blue Dashed Line] Parker Flats Munitions Response Area
- [Black Line] Major Road

Grid C2C6H0



State Plane California IV, NAD 1983 (U.S. Survey Foot)



**Parker Flats MRA
50mV DGM Surveys
Mapbook**

FORA ESCA RP
Monterey County, California

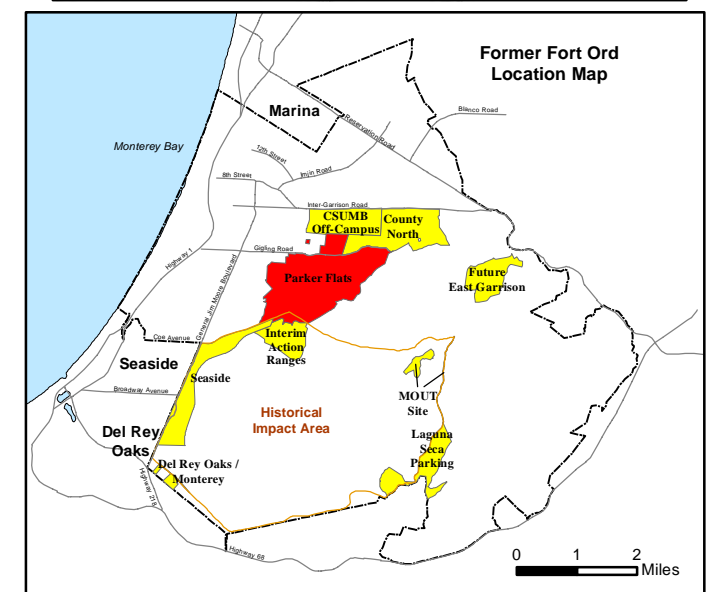
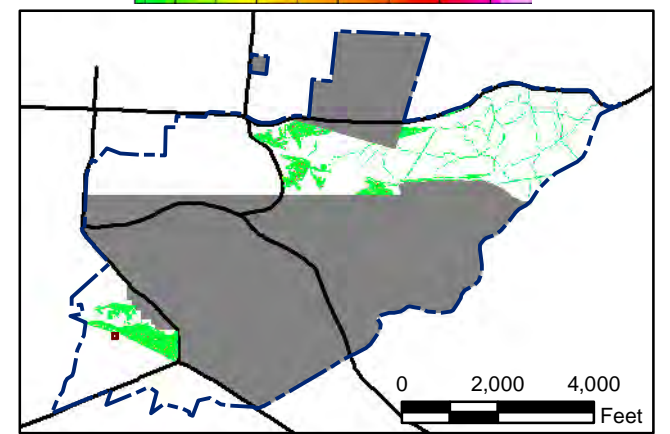
T:\Projects\Parker Flats\PF_TIP\PF_TIP_Mapbooks\2012_06_18_Pf_50mV_DGM_Mpbk.mxd - 5/29/2013 @ 8:07:49 PM



Legend

- 4006 ● Target Location
- 5 [Hatched Box] Analog Investigation (See Appendix F3)
- [Brown Box] Analog Investigation Conducted
- [Grey Box] Phase I Removal Action Area Completed by Army
- [Blue Dashed Line] Parker Flats Munitions Response Area
- [Black Line] Major Road

Grid C2C6H9



State Plane California IV, NAD 1983 (U.S. Survey Foot)




**Parker Flats MRA
50mV DGM Surveys
Mapbook**

FORA ESCA RP
Monterey County, California

Map F1A - 2

T:\Projects\Parker Flats\PF_TIP\PF_TIP_Mapbooks\2012_06_18_PF_50mV_DGM_Mpbk.mxd - 5/29/2013 @ 8:07:49 PM



Legend

- 4006 Target Location
- 5 Analog Investigation (See Appendix F3)
- Analog Investigation Conducted
- Phase I Removal Action Area Completed by Army
- Parker Flats Munitions Response Area
- Major Road

Grid C2C610

Response
50 milliVolts (mV)

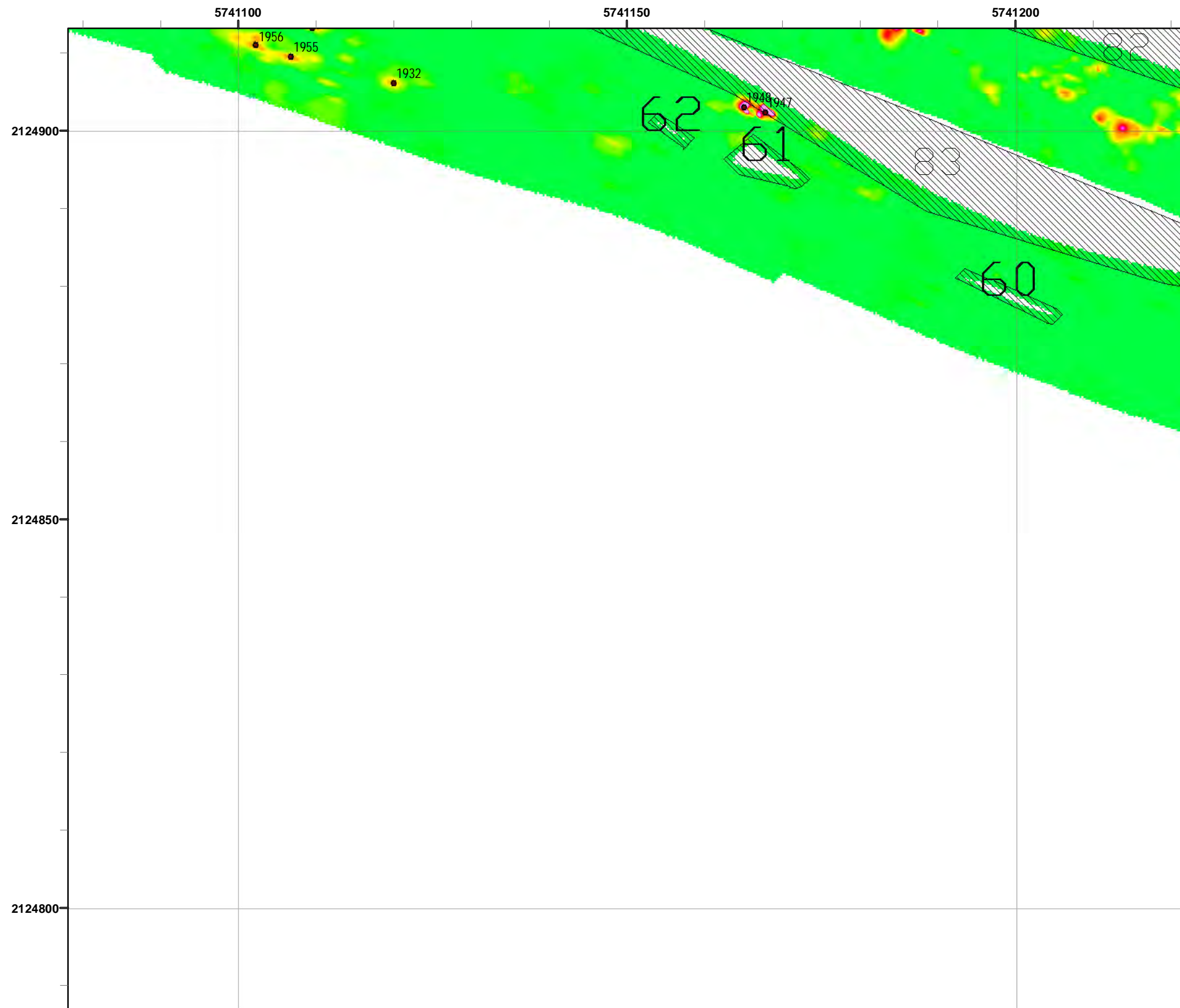
State Plane California IV, NAD 1983 (U.S. Survey Foot)

**Parker Flats MRA
50mV DGM Surveys
Mapbook**

FORA ESCA RP
Monterey County, California

Map F1A - 3

T:\Projects\Parker Flats\PF_TIP\PF_TIP_Mapbooks\2012_06_18_PF_50mV_DGM_Mpbk.mxd - 5/29/2013 @ 8:07:49 PM

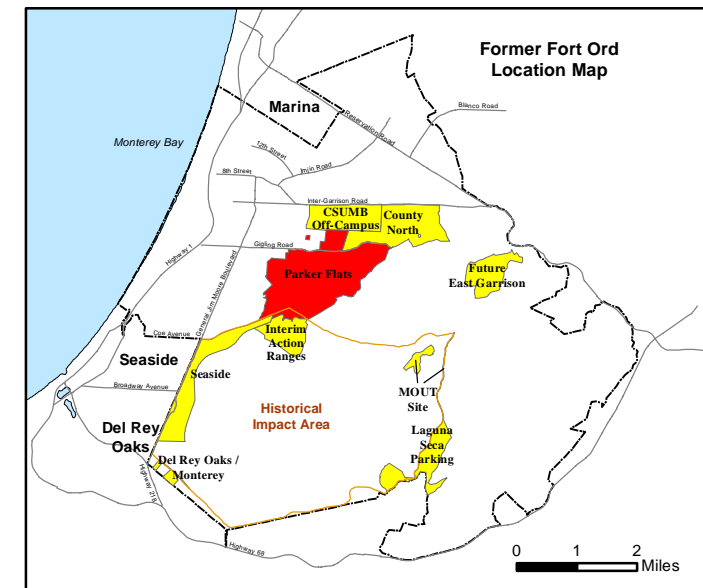
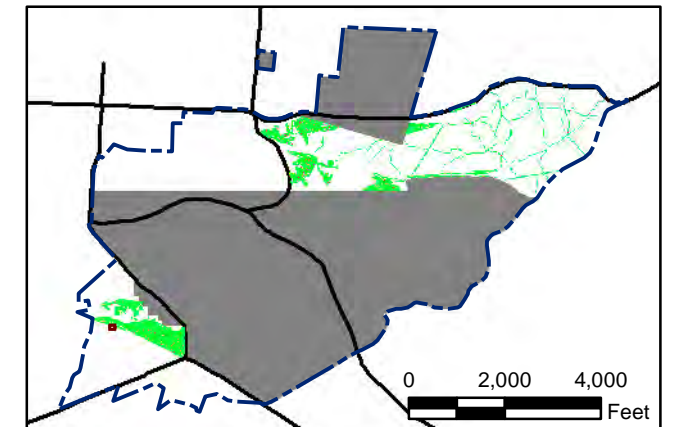
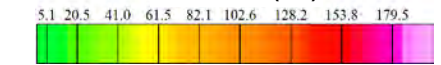


Legend


Grid C2C617

- 4006 ● Target Location
- 5 ▨ Analog Investigation (See Appendix F3)
- Analog Investigation Conducted
- Phase I Removal Action Area Completed by Army
- Parker Flats Munitions Response Area
- Major Road

Response
50 milliVolts (mV)



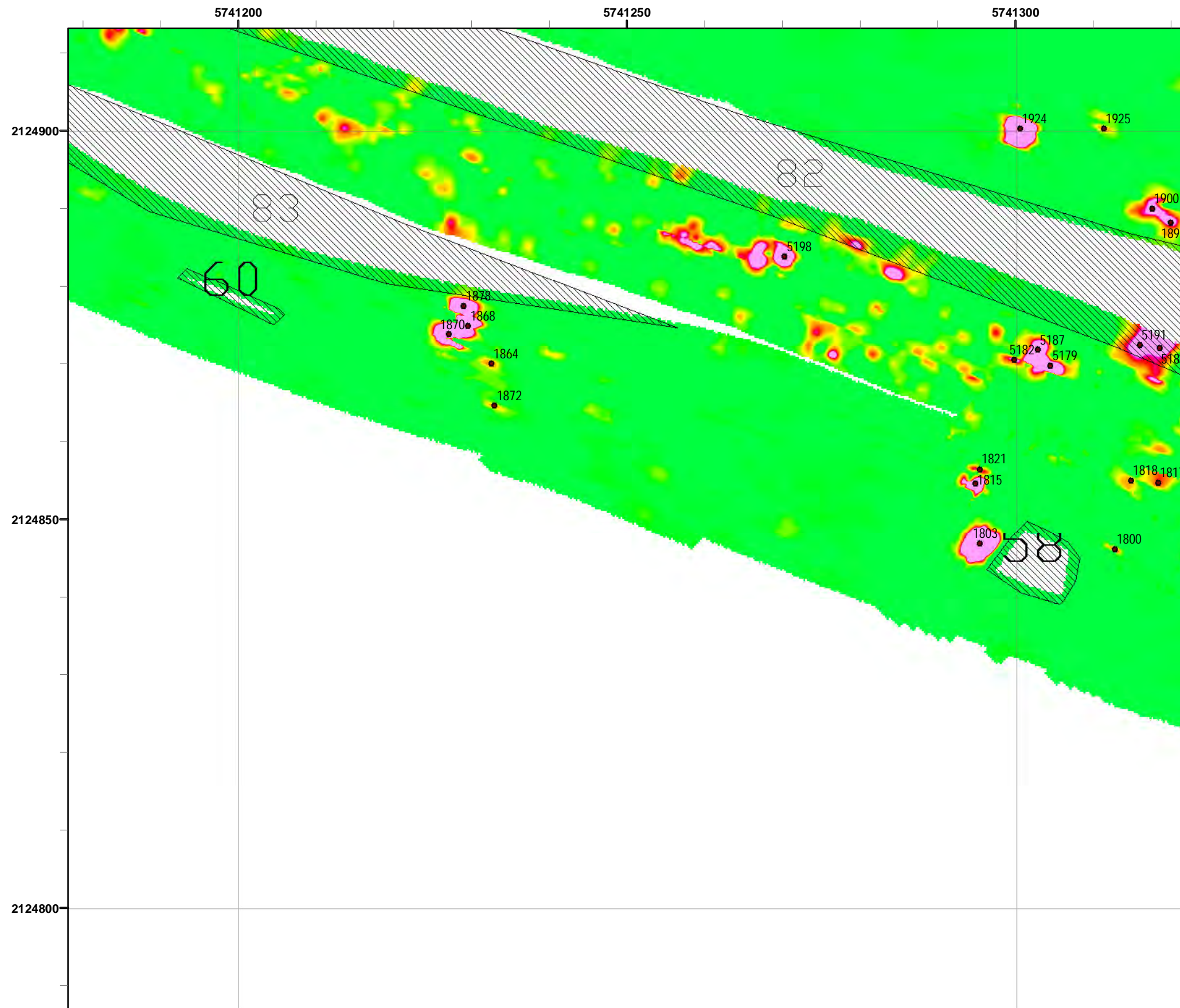
State Plane California IV, NAD 1983 (U.S. Survey Foot)



**Parker Flats MRA
50mV DGM Surveys
Mapbook**

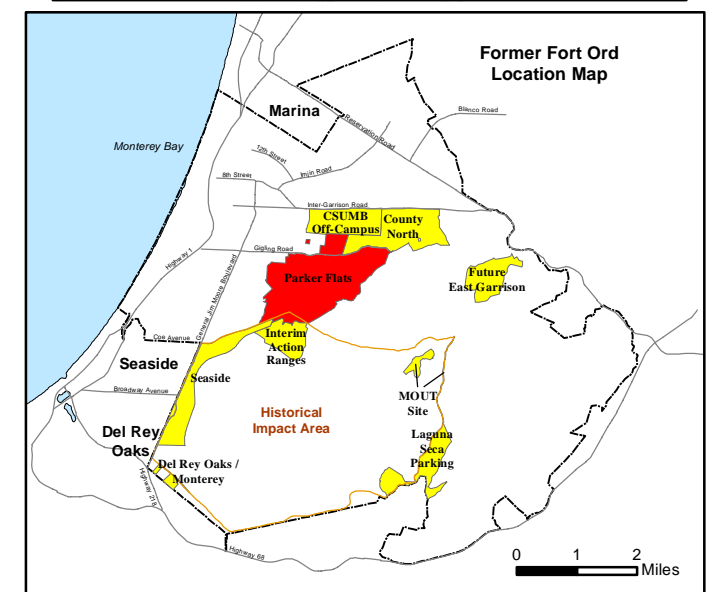
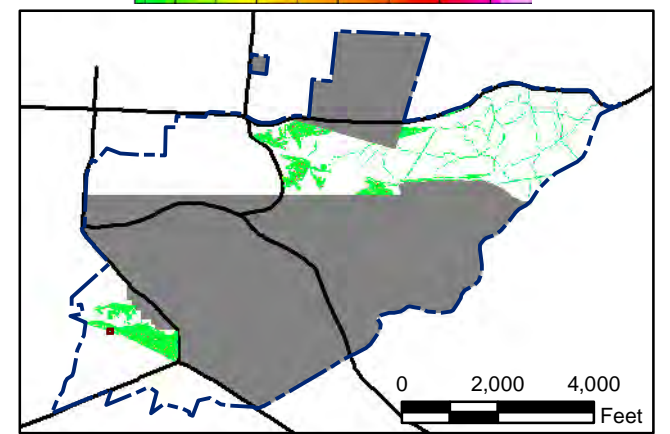
FORA ESCA RP
Monterey County, California

T:\Projects\Parker Flats\PF_TIP\PF_TIP_Mapbooks\2012_06_18_PF_50mV_DGM_Mpbk.mxd - 5/29/2013 @ 8:07:49 PM



Legend

- 4006 Target Location
- 5 [Hatched Box] Analog Investigation (See Appendix F3)
- [Brown Box] Analog Investigation Conducted
- [Grey Box] Phase I Removal Action Area Completed by Army
- [Blue Dashed Line] Parker Flats Munitions Response Area
- [Black Line] Major Road



State Plane California IV, NAD 1983 (U.S. Survey Foot)

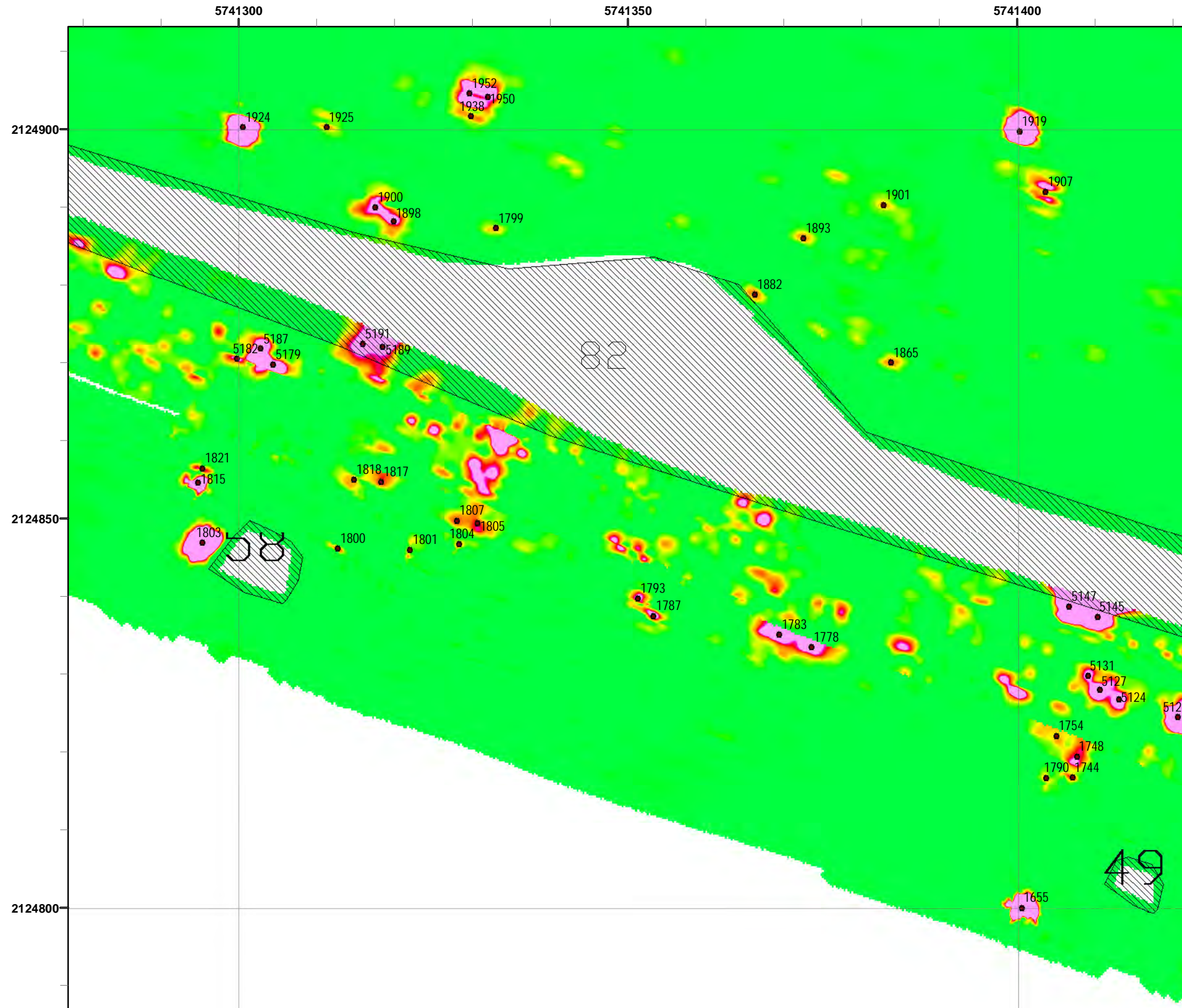


**Parker Flats MRA
50mV DGM Surveys
Mapbook**

FORA ESCA RP
Monterey County, California

Map F1A - 5

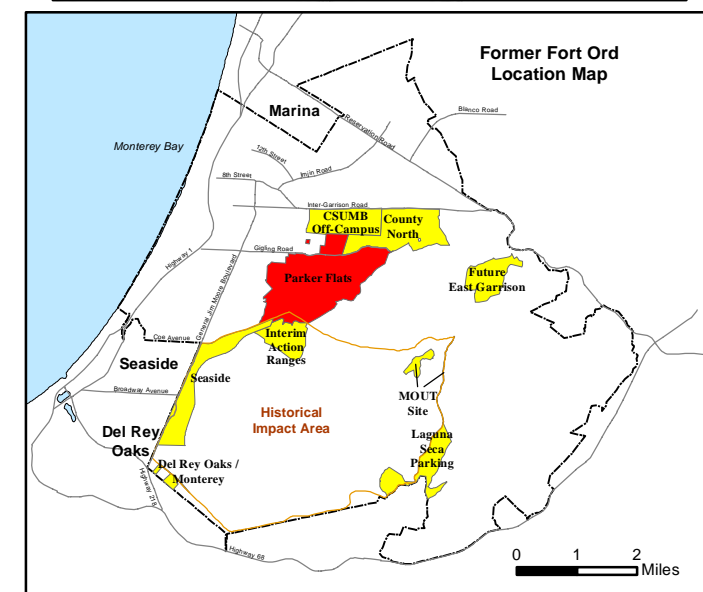
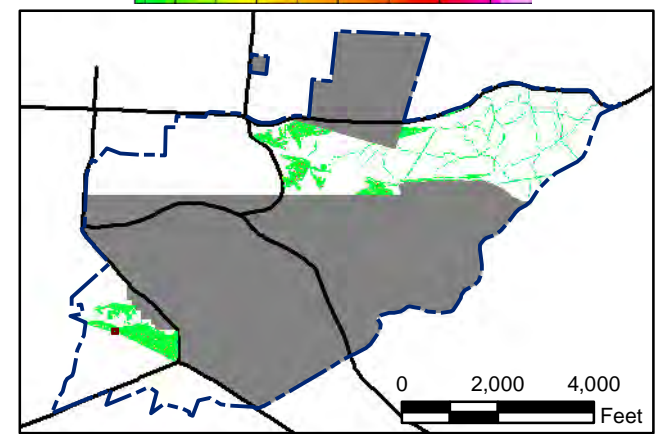
T:\Projects\Parker Flats\PF_TIP\PF_TIP_Mapbooks\2012_06_18_Pf_50mV_DGM_Mpbk.mxd - 5/29/2013 @ 8:07:49 PM





Legend

- 4006 ● Target Location
- 5 [Hatched Box] Analog Investigation (See Appendix F3)
- [Brown Box] Analog Investigation Conducted
- [Grey Box] Phase I Removal Action Area Completed by Army
- [Blue Dashed Line] Parker Flats Munitions Response Area
- [Black Line] Major Road

Grid C2C6I9



State Plane California IV, NAD 1983 (U.S. Survey Foot)



**Parker Flats MRA
50mV DGM Surveys
Mapbook**

FORA ESCA RP
Monterey County, California

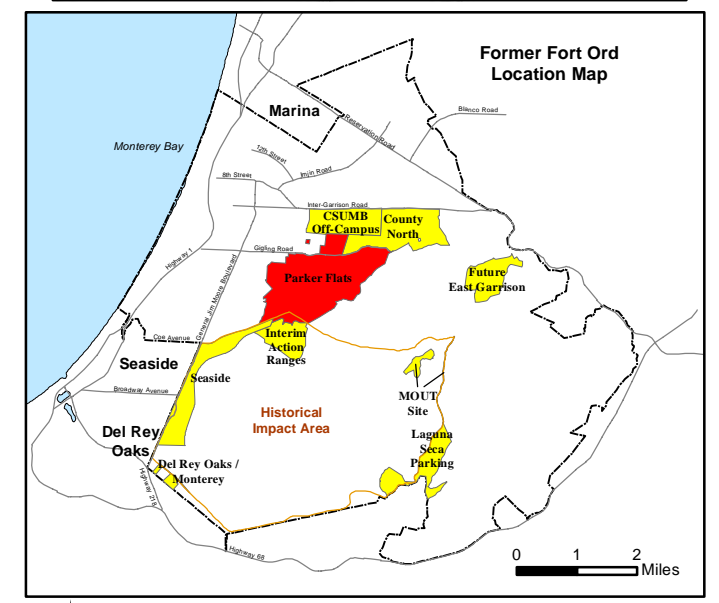
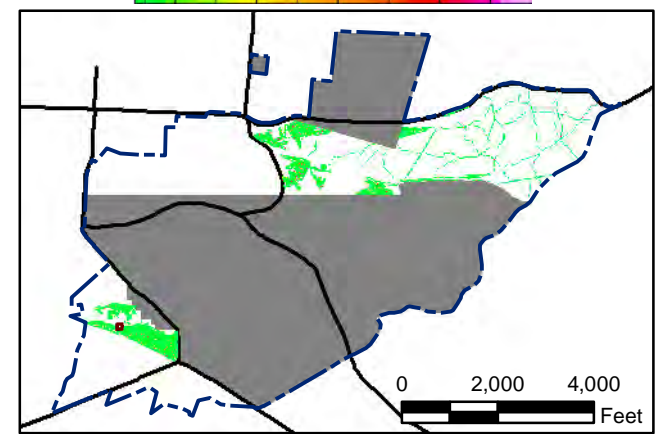
T:\Projects\Parker Flats\PF_TIP\PF_TIP_Mapbooks\2012_06_18_PF_50mV_DGM_Mpbk.mxd - 5/29/2013 @ 8:07:49 PM



Legend

- 4006 ● Target Location
- 5 ▨ Analog Investigation (See Appendix F3)
- Analog Investigation Conducted
- Phase I Removal Action Area Completed by Army
- ▬ Parker Flats Munitions Response Area
- ▬ Major Road

Grid C2C6J0



State Plane California IV, NAD 1983 (U.S. Survey Foot)

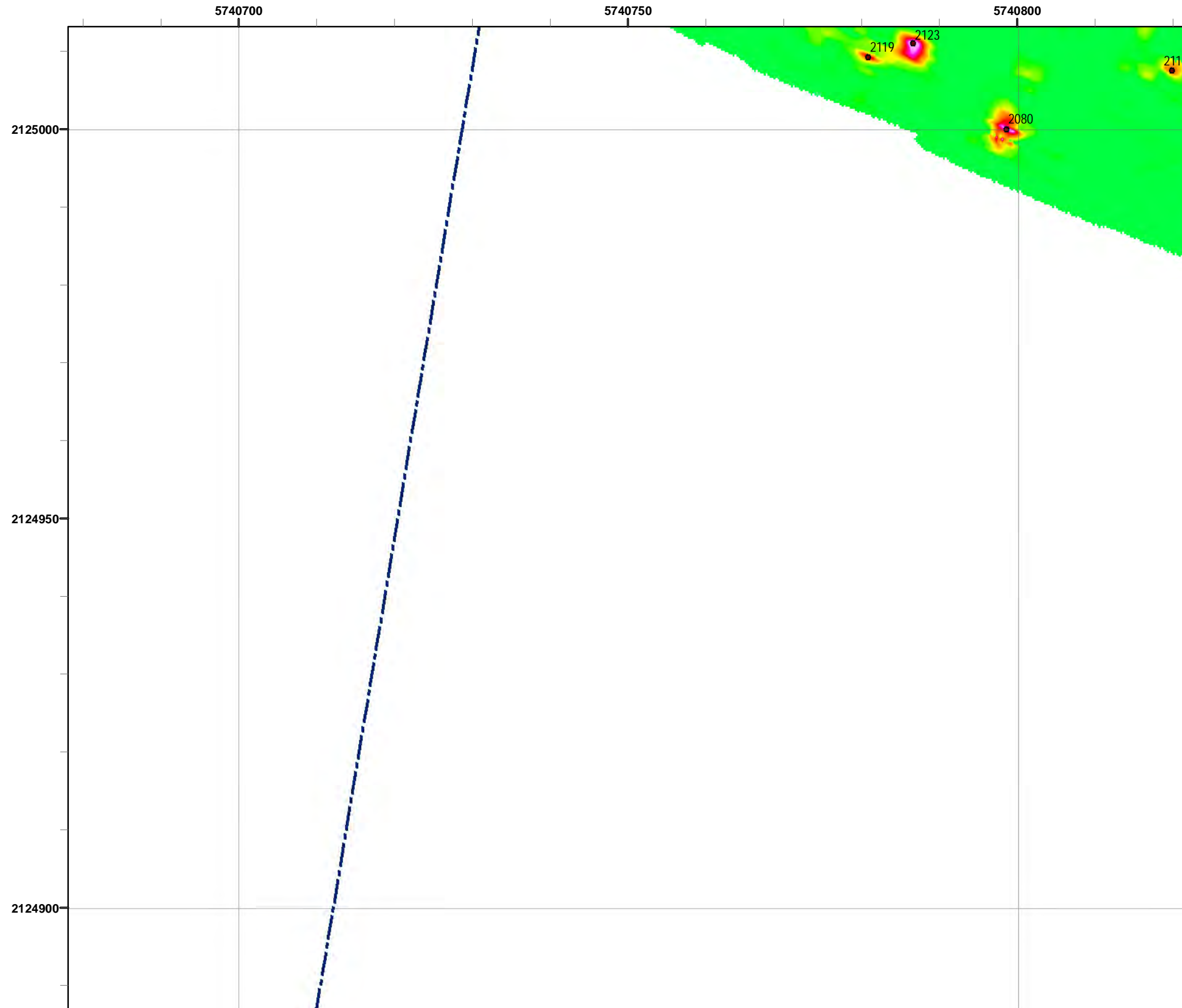


**Parker Flats MRA
50mV DGM Surveys
Mapbook**

FORA ESCA RP
Monterey County, California

Map F1A - 7

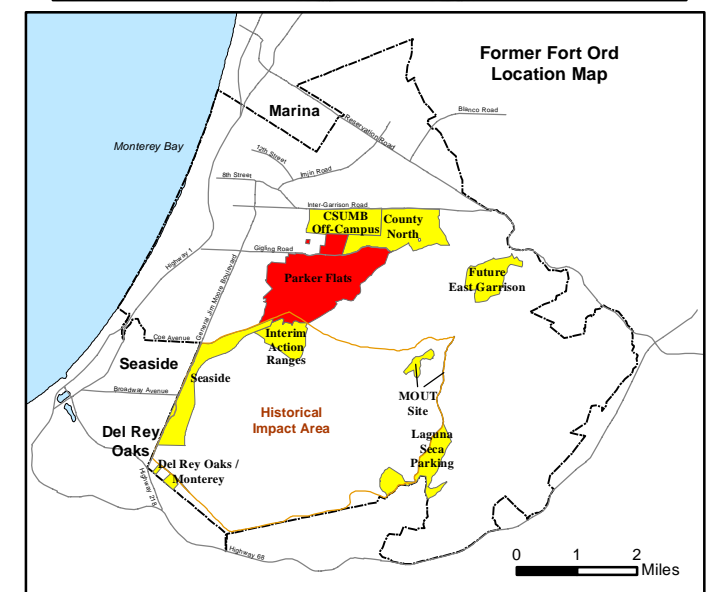
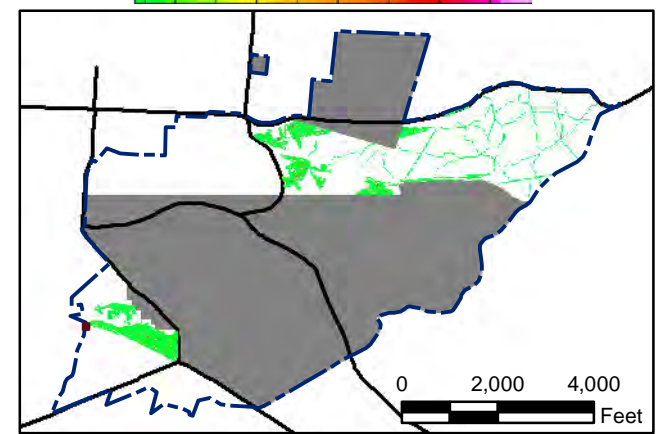
T:\Projects\Parker Flats\PF_TIP\PF_TIP_Mapbooks\2012_06_18_Pf_50mV_DGM_Mpbk.mxd - 5/29/2013 @ 8:07:49 PM



Legend

- 4006 ● Target Location
- 5 ▨ Analog Investigation (See Appendix F3)
- Analog Investigation Conducted
- Phase I Removal Action Area Completed by Army
- Parker Flats Munitions Response Area
- Major Road

Grid C2C6J3



State Plane California IV, NAD 1983 (U.S. Survey Foot)




**Parker Flats MRA
50mV DGM Surveys
Mapbook**

FORA ESCA RP
Monterey County, California

Map F1A - 8

T:\Projects\Parker Flats\PF_TIP\PF_TIP_Mapbooks\2012_06_18_PF_50mV_DGM_Mpbk.mxd - 5/29/2013 @ 8:07:49 PM




Grid C2C6J4

Legend

- Target Location
- Analog Investigation (See Appendix F3)
- Analog Investigation Conducted
- Phase I Removal Action Area Completed by Army
- Parker Flats Munitions Response Area
- Major Road

Response
50 milliVolts (mV)

State Plane California IV, NAD 1983 (U.S. Survey Foot)

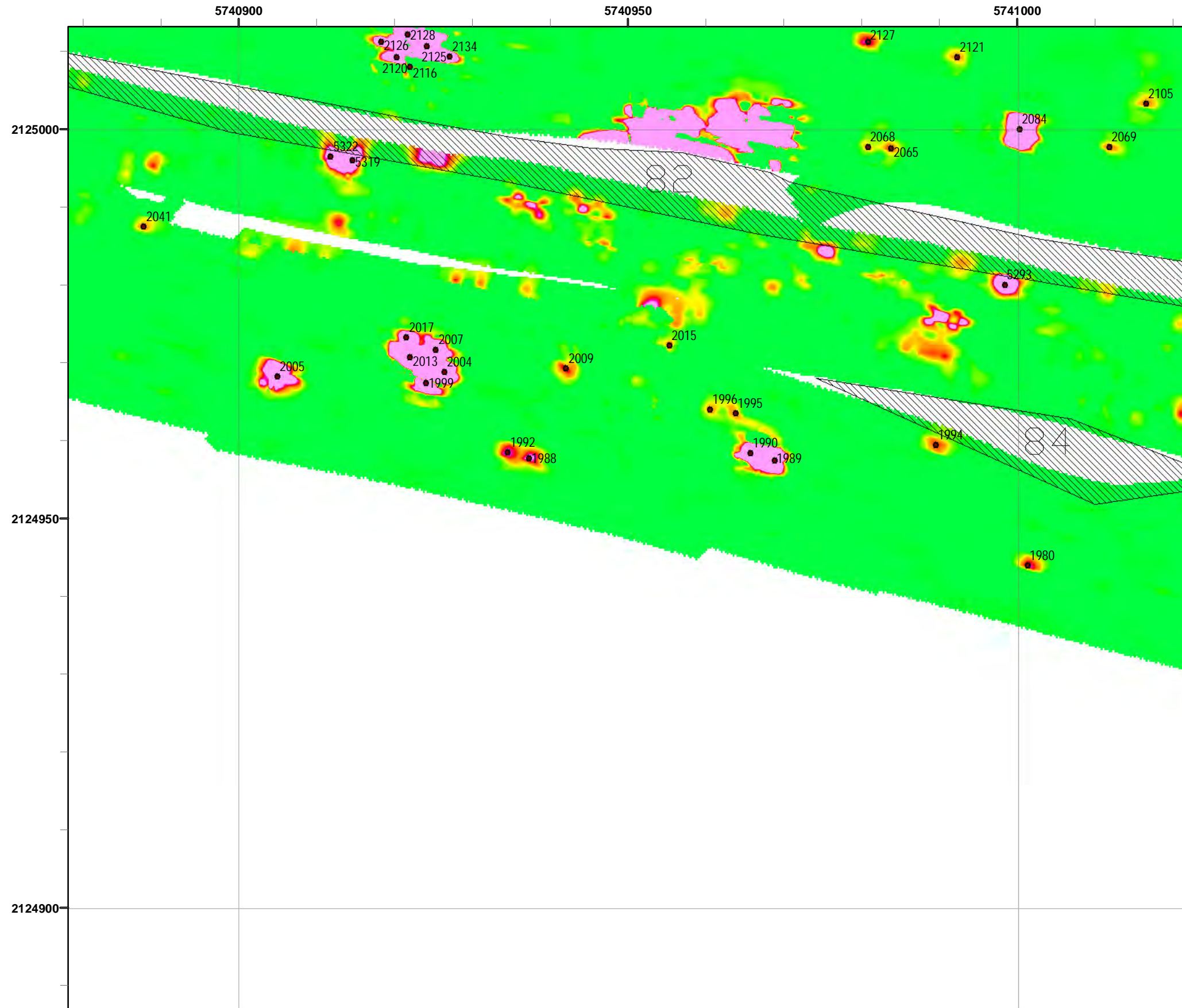


**Parker Flats MRA
50mV DGM Surveys
Mapbook**

FORA ESCA RP
Monterey County, California

Map F1A - 9

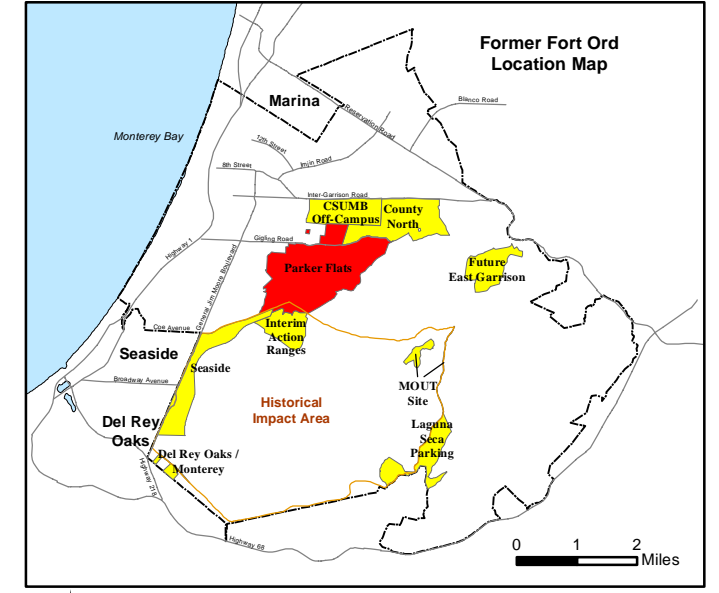
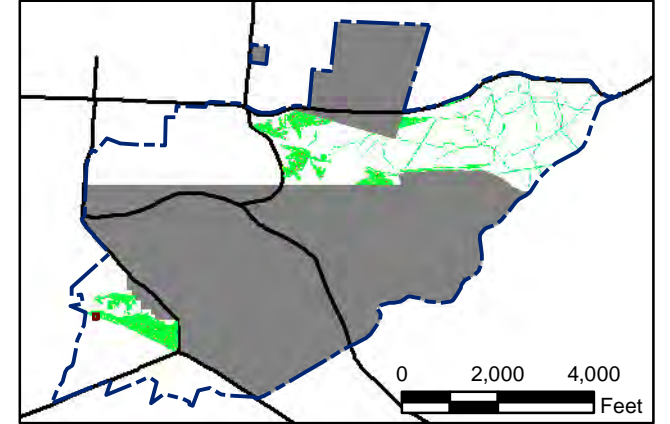
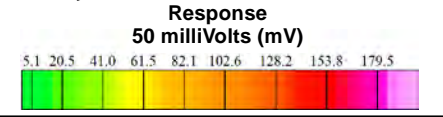
T:\Projects\Parker Flats\PF_TIP\PF_TIP_Mapbooks\2012_06_18_Pf_50mV_DGM_Mpbk.mxd - 5/29/2013 @ 8:07:49 PM




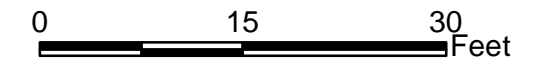
Legend

- 4006 ● Target Location
- 5 [Hatched Box] Analog Investigation (See Appendix F3)
- [Brown Box] Analog Investigation Conducted
- [Grey Box] Phase I Removal Action Area Completed by Army
- [Blue Dashed Line] Parker Flats Munitions Response Area
- [Black Line] Major Road

Grid C2C6J5



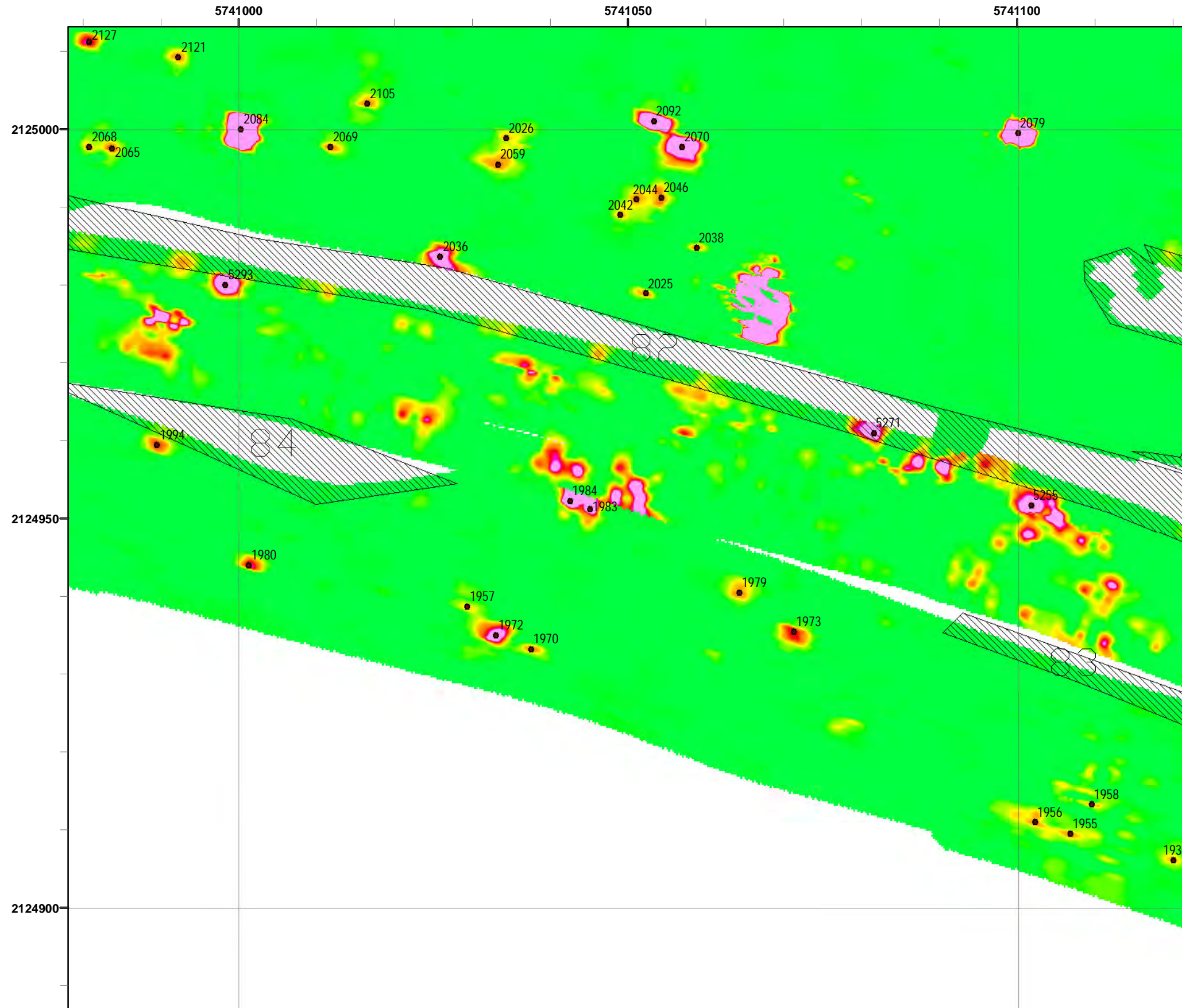
State Plane California IV, NAD 1983 (U.S. Survey Foot)



**Parker Flats MRA
50mV DGM Surveys
Mapbook**

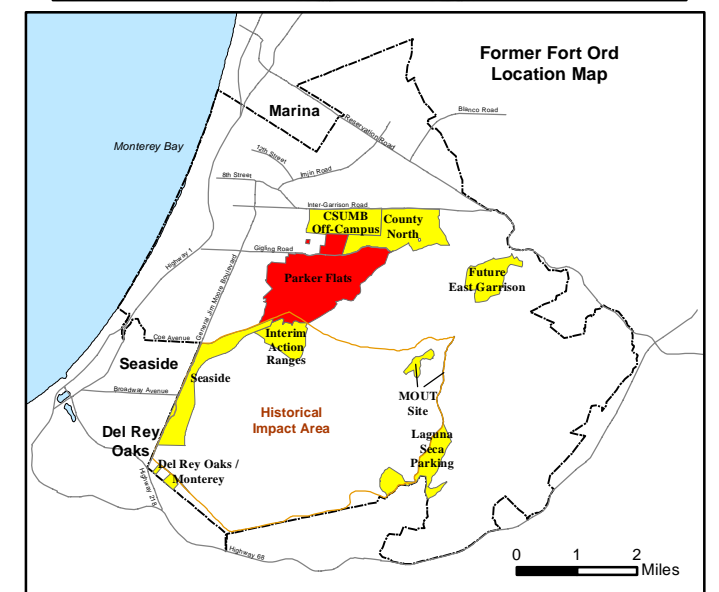
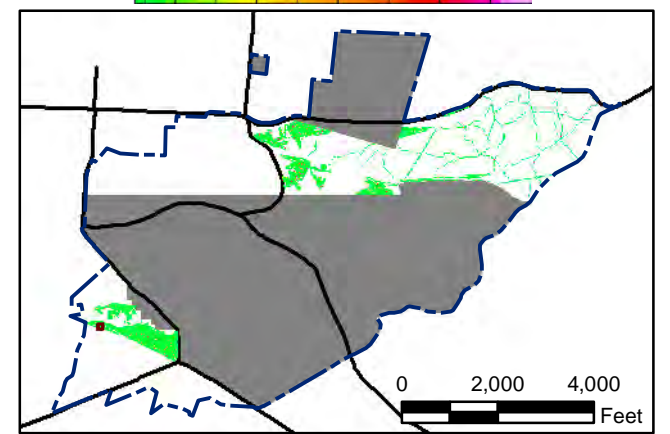
FORA ESCA RP
Monterey County, California

T:\Projects\Parker Flats\PF_TIP\PF_TIP_Mapbooks\2012_06_18_Pf_50mV_DGM_Mpbk.mxd - 5/29/2013 @ 8:07:49 PM



Legend

- 4006 Target Location
- 5 [Hatched Box] Analog Investigation (See Appendix F3)
- [Brown Box] Analog Investigation Conducted
- [Grey Box] Phase I Removal Action Area Completed by Army
- [Blue Dashed Line] Parker Flats Munitions Response Area
- [Black Line] Major Road



State Plane California IV, NAD 1983 (U.S. Survey Foot)

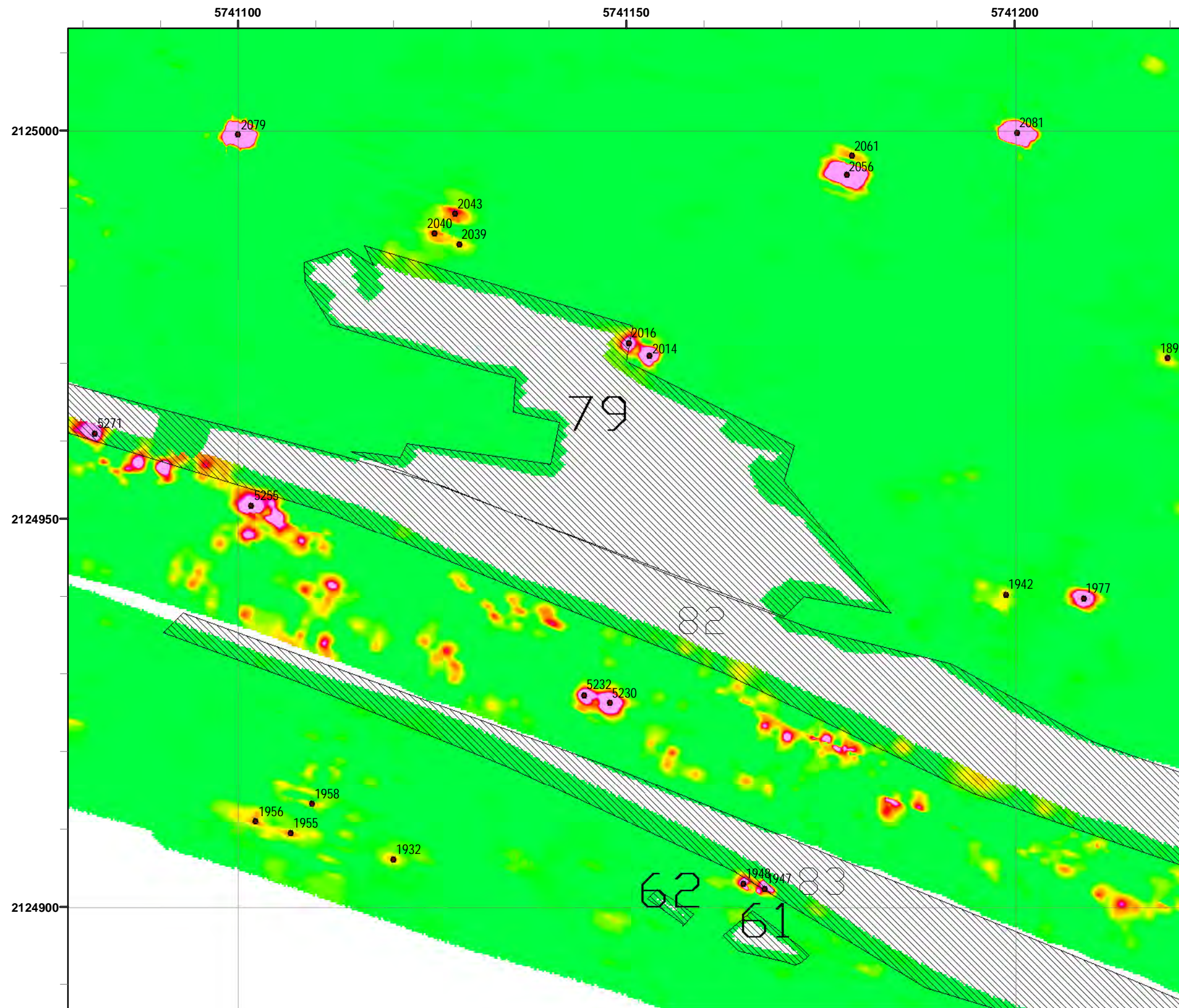


**Parker Flats MRA
50mV DGM Surveys
Mapbook**

FORA ESCA RP
Monterey County, California

Map F1A - 11

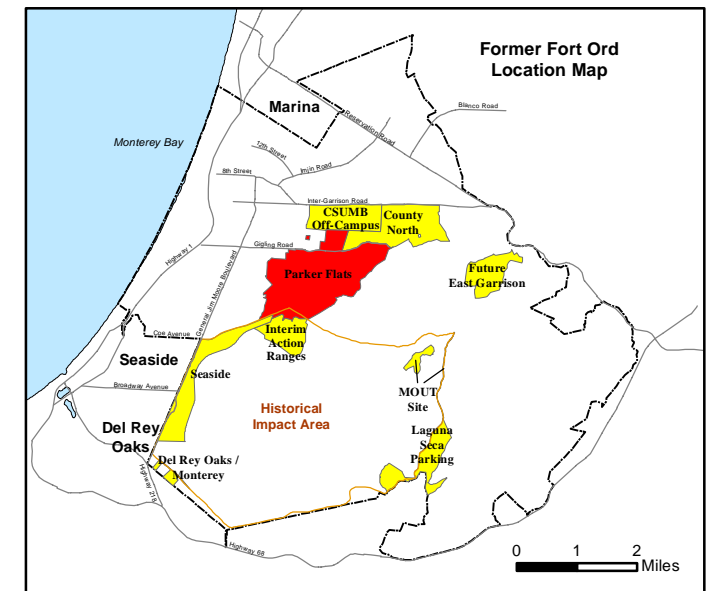
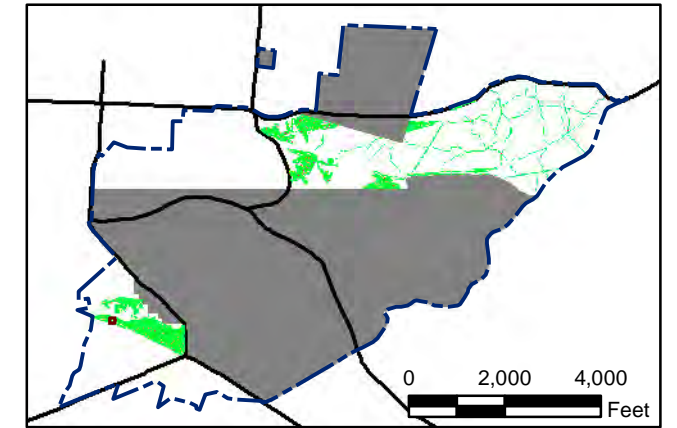
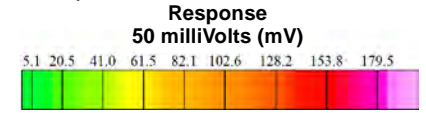
T:\Projects\Parker Flats\PF_TIP\PF_TIP_Mapbooks\2012_06_18_Pf_50mV_DGM_Mpbk.mxd - 5/29/2013 @ 8:07:49 PM



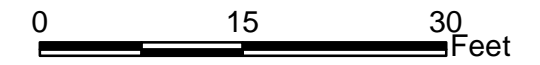
Legend

Grid C2C6J7

- 4006 ● Target Location
- 5 ▨ Analog Investigation (See Appendix F3)
- Analog Investigation Conducted
- Phase I Removal Action Area Completed by Army
- ▬ Parker Flats Munitions Response Area
- ▬ Major Road




State Plane California IV, NAD 1983 (U.S. Survey Foot)



Parker Flats MRA 50mV DGM Surveys Mapbook

FORA ESCA RP
Monterey County, California

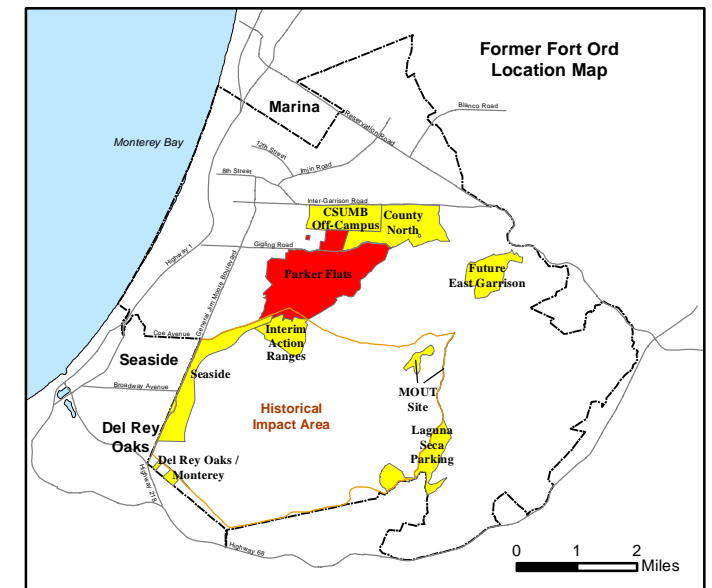
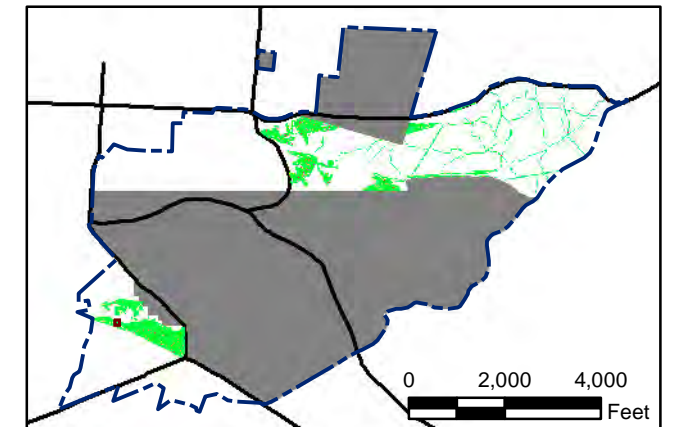
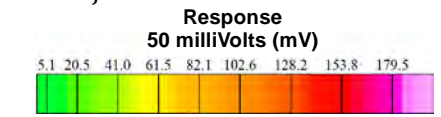
T:\Projects\Parker Flats\PF_TIP\PF_TIP_Mapbooks\2012_06_18_PF_50mV_DGM_Mpbk.mxd - 5/29/2013 @ 8:07:49 PM




Legend

Grid C2C6J8

- 4006 ● Target Location
- 5 ▨ Analog Investigation (See Appendix F3)
- Analog Investigation Conducted
- Phase I Removal Action Area Completed by Army
- ▬ Parker Flats Munitions Response Area
- ▬ Major Road



State Plane California IV, NAD 1983 (U.S. Survey Foot)



Parker Flats MRA 50mV DGM Surveys Mapbook

FORA ESCA RP
Monterey County, California

T:\Projects\Parker Flats\PF_TIP\PF_TIP_Mapbooks\2012_06_18_PF_50mV_DGM_Mpbk.mxd - 5/29/2013 @ 8:07:49 PM



4006

5

Legend

- Target Location
- Analog Investigation (See Appendix F3)
- Analog Investigation Conducted
- Phase I Removal Action Area Completed by Army
- Parker Flats Munitions Response Area
- Major Road

Grid C2C6J9

Response
50 milliVolts (mV)

0 2,000 4,000 Feet

0 1 2 Miles

State Plane California IV, NAD 1983 (U.S. Survey Foot)

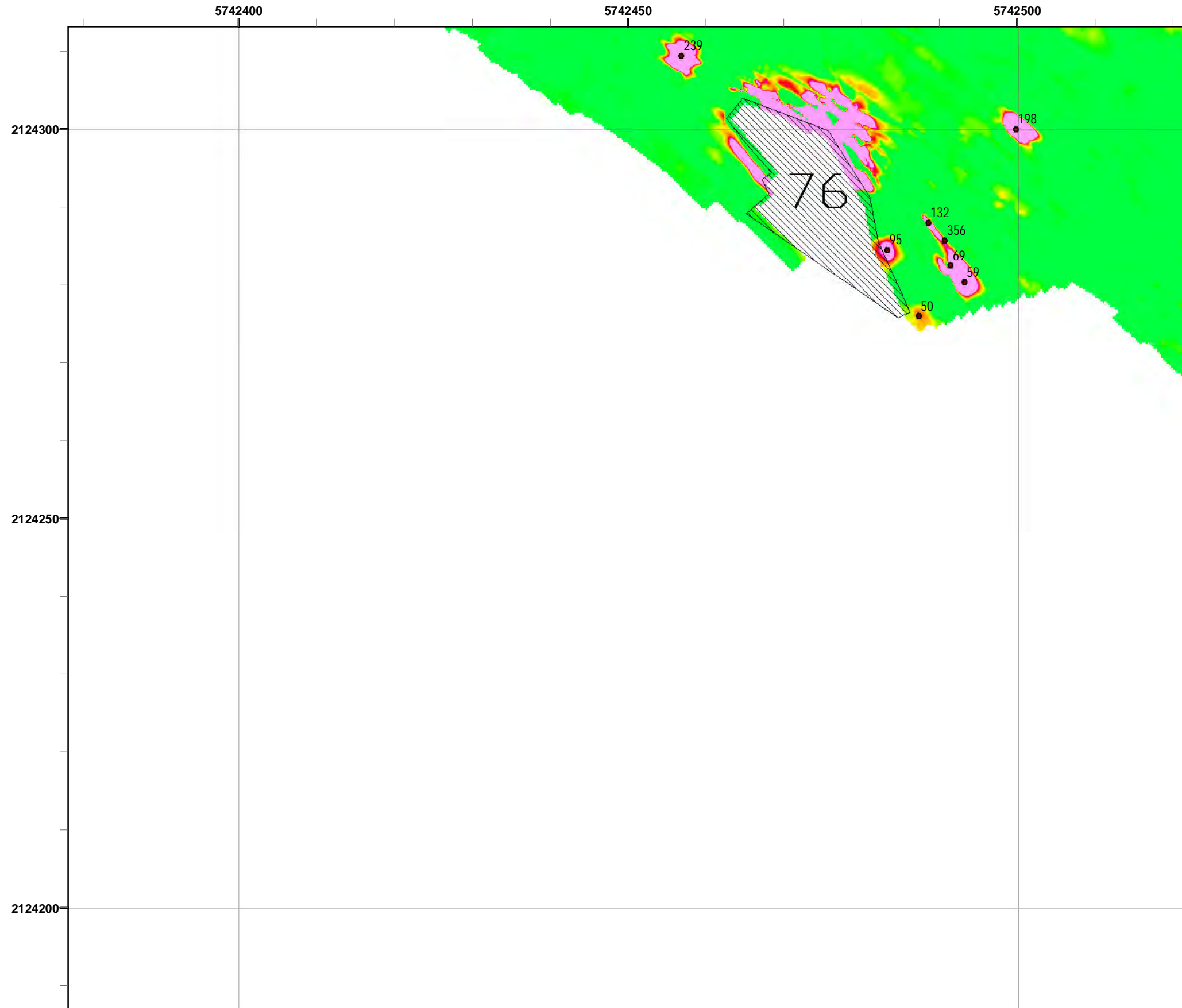
0 15 30 Feet

**Parker Flats MRA
50mV DGM Surveys
Mapbook**

FORA ESCA RP
Monterey County, California

Map F1A - 14

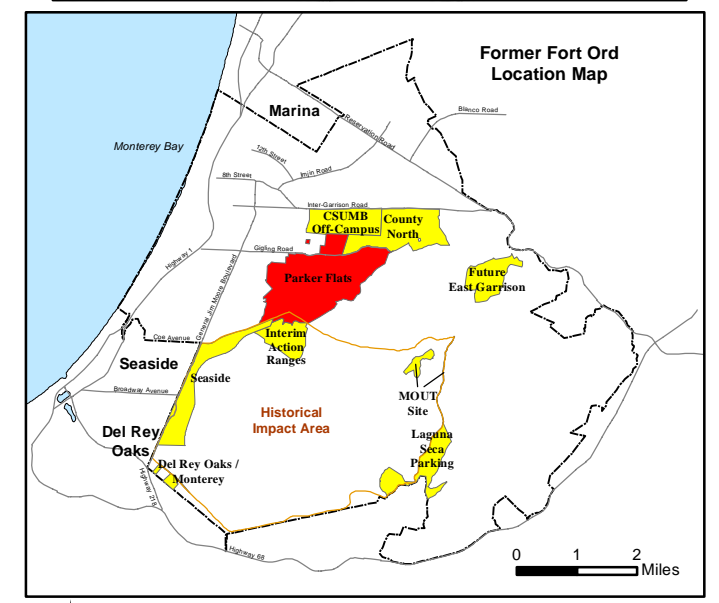
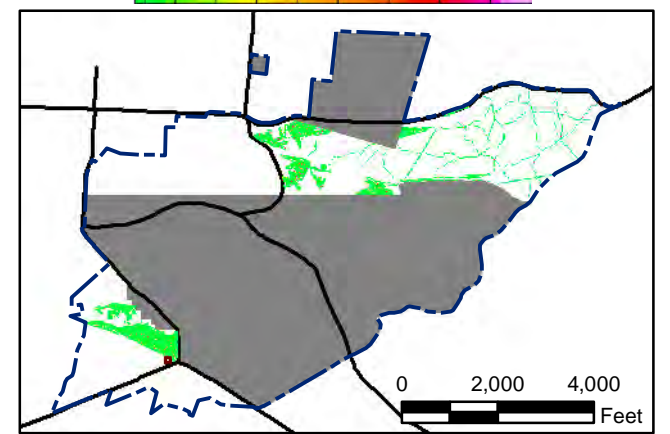
T:\Projects\Parker Flats\PF_TIP\PF_TIP_Mapbooks\2012_06_18_PF_50mV_DGM_Mpbk.mxd - 5/29/2013 @ 8:07:49 PM



Legend

- 4006 Target Location
- 5 [Hatched Box] Analog Investigation (See Appendix F3)
- [Brown Box] Analog Investigation Conducted
- [Grey Box] Phase I Removal Action Area Completed by Army
- [Blue Dashed Line] Parker Flats Munitions Response Area
- [Black Line] Major Road

Grid C2C7C0



State Plane California IV, NAD 1983 (U.S. Survey Foot)

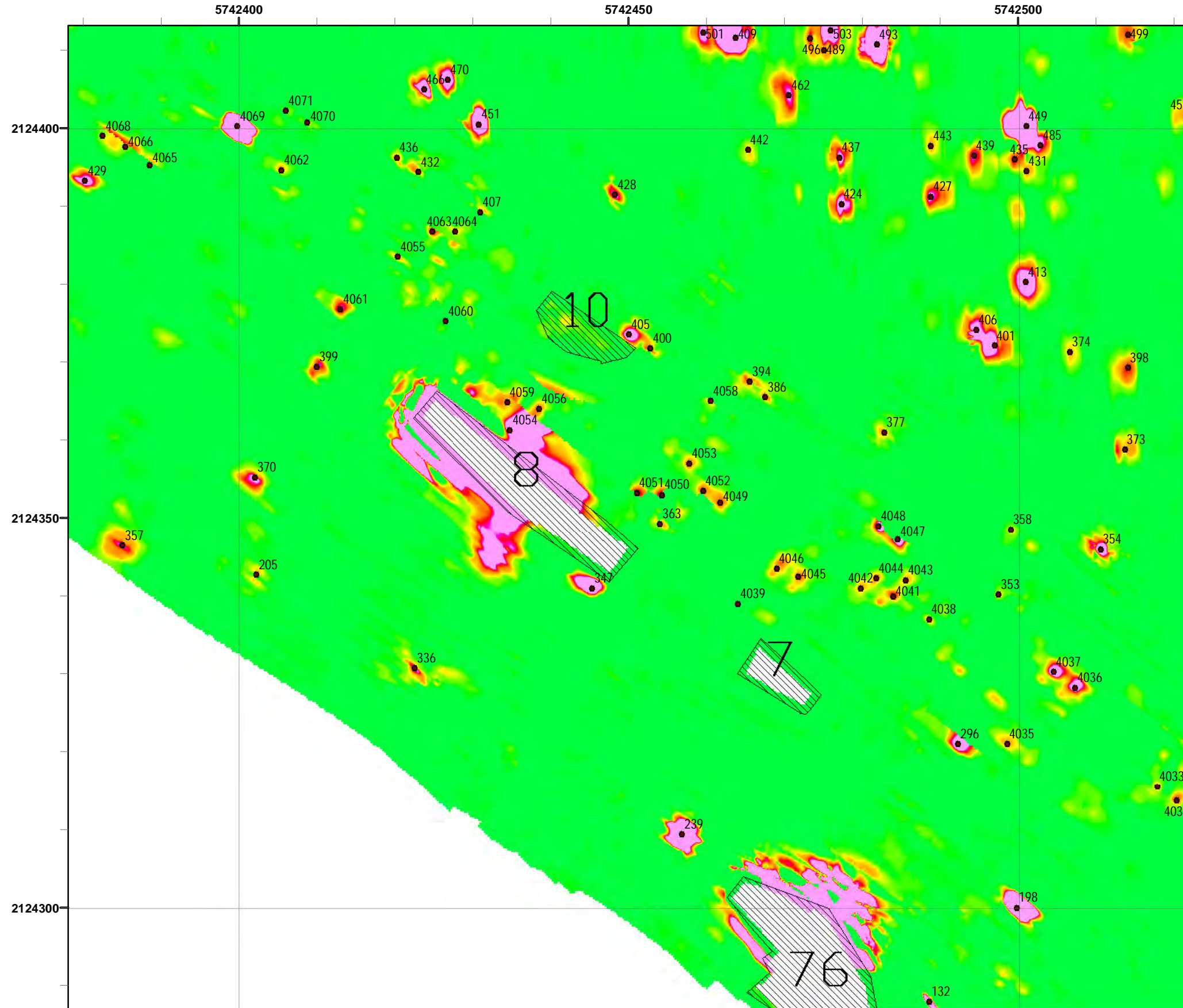


**Parker Flats MRA
50mV DGM Surveys
Mapbook**

FORA ESCA RP
Monterey County, California

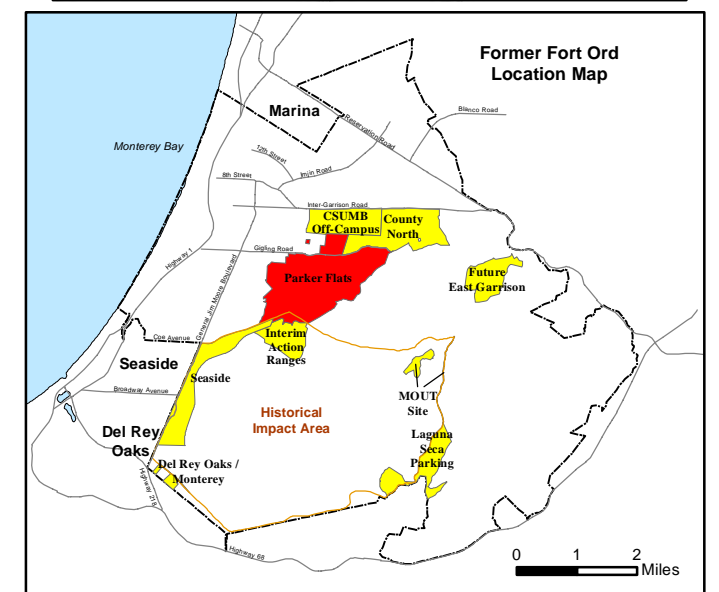
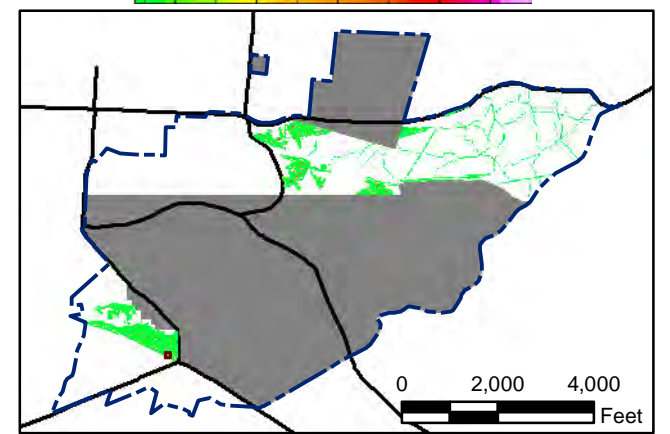
Map F1A - 15

T:\Projects\Parker Flats\PF_TIP\PF_TIP_Mapbooks\2012_06_18_Pf_50mV_DGM_Mpbk.mxd - 5/29/2013 @ 8:07:49 PM



Legend

- 4006 Target Location
- 5 [Hatched Box] Analog Investigation (See Appendix F3)
- [Brown Box] Analog Investigation Conducted
- [Grey Box] Phase I Removal Action Area Completed by Army
- [Blue Dashed Line] Parker Flats Munitions Response Area
- [Black Line] Major Road



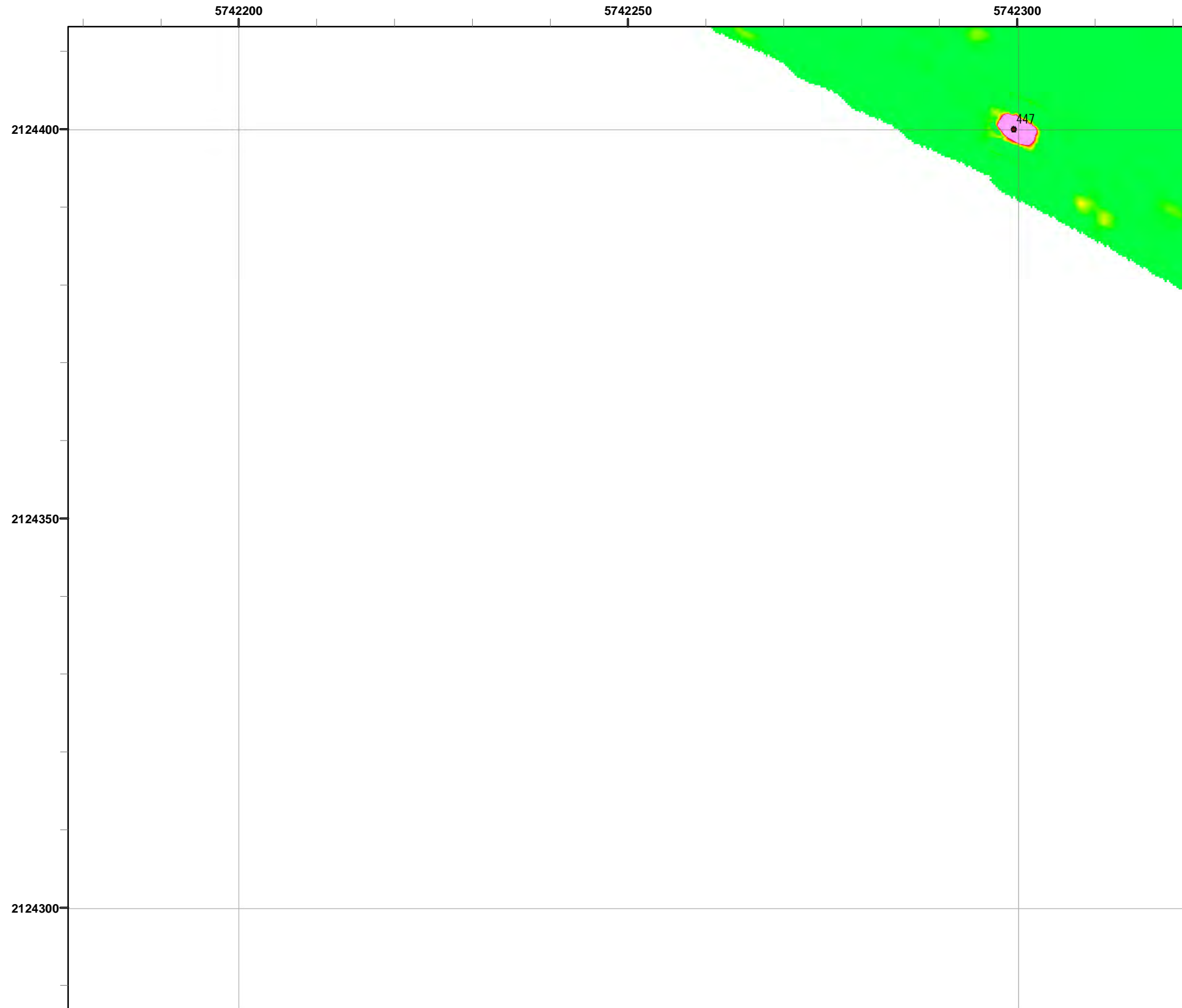
State Plane California IV, NAD 1983 (U.S. Survey Foot)

Parker Flats MRA
50mV DGM Surveys
Mapbook

FORA ESCA RP
Monterey County, California

Map F1A - 16

T:\Projects\Parker Flats\PF_TIP\PF_TIP_Mapbooks\2012_06_18_Pf_50mV_DGM_Mpbk.mxd - 5/29/2013 @ 8:07:49 PM

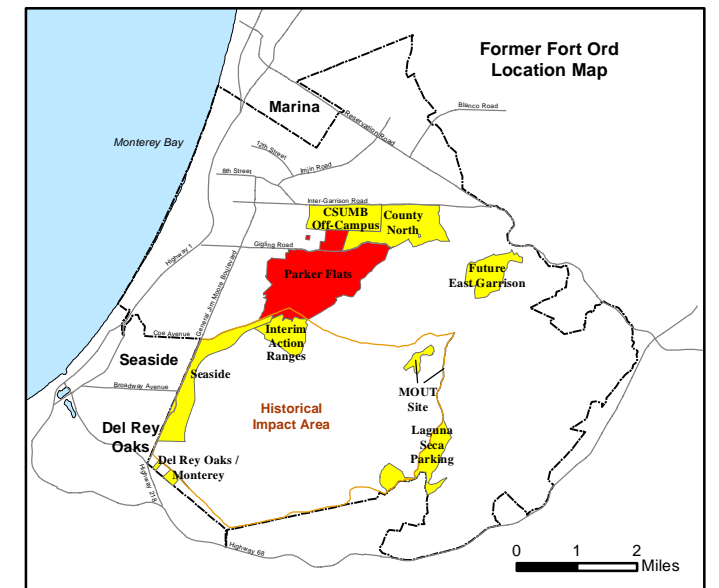
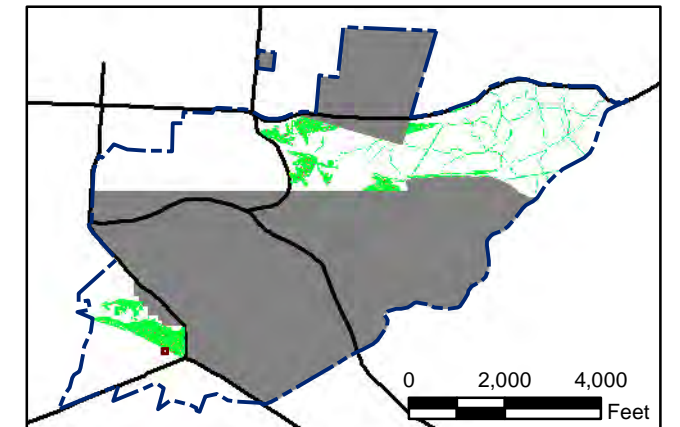



Grid C2C7D8



Legend

- 4006 ● Target Location
- 5 ▨ Analog Investigation (See Appendix F3)
- Analog Investigation Conducted
- Phase I Removal Action Area Completed by Army
- ▬ Parker Flats Munitions Response Area
- ▬ Major Road

Response
50 milliVolts (mV)



State Plane California IV, NAD 1983 (U.S. Survey Foot)




**Parker Flats MRA
50mV DGM Surveys
Mapbook**

FORA ESCA RP
Monterey County, California

Map F1A - 17

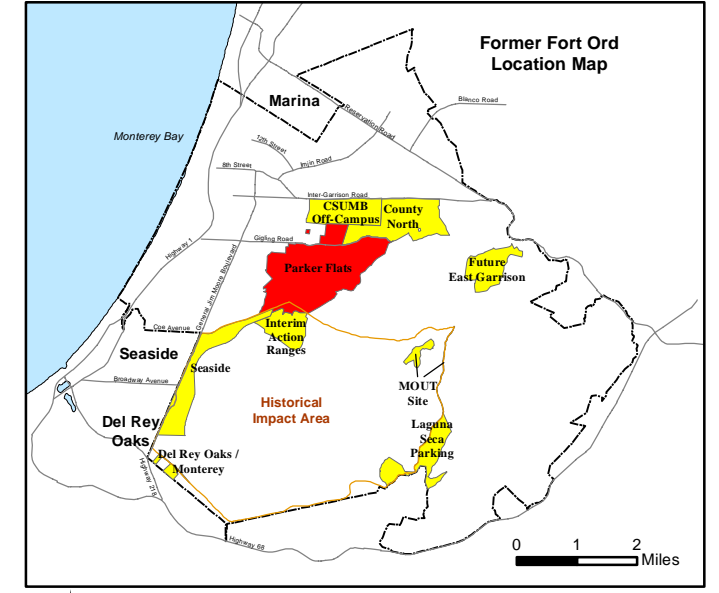
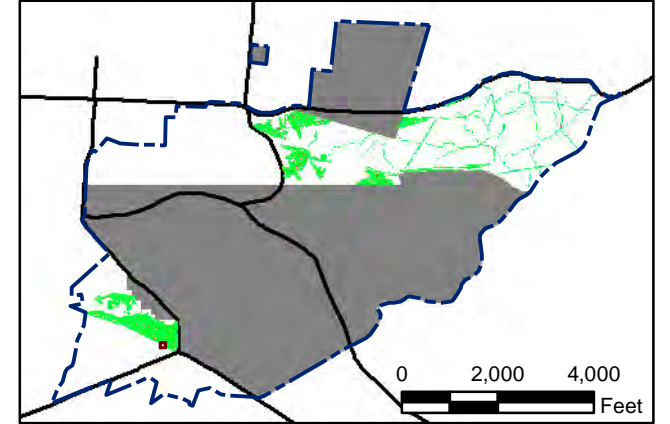
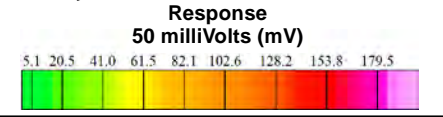
T:\Projects\Parker Flats\PF_TIP\PF_TIP_Mapbooks\2012_06_18_PF_50mV_DGM_Mpbk.mxd - 5/29/2013 @ 8:07:49 PM





Legend

- 4006 Target Location
- 5 [Hatched Box] Analog Investigation (See Appendix F3)
- [Brown Box] Analog Investigation Conducted
- [Grey Box] Phase I Removal Action Area Completed by Army
- [Blue Dashed Line] Parker Flats Munitions Response Area
- [Black Line] Major Road

Grid C2C7D9




State Plane California IV, NAD 1983 (U.S. Survey Foot)



**Parker Flats MRA
50mV DGM Surveys
Mapbook**

FORA ESCA RP
Monterey County, California

T:\Projects\Parker Flats\PF_TIP\PF_TIP_Mapbooks\2012_06_18_Pf_50mV_DGM_Mpbk.mxd - 5/29/2013 @ 8:07:49 PM



Grid C2C7E0

Legend

- Target Location
- Analog Investigation (See Appendix F3)
- Analog Investigation Conducted
- Phase I Removal Action Area Completed by Army
- Parker Flats Munitions Response Area
- Major Road

Response
50 milliVolts (mV)

0 2,000 4,000 Feet

0 1 2 Miles

State Plane California IV, NAD 1983 (U.S. Survey Foot)

**Parker Flats MRA
50mV DGM Surveys
Mapbook**

FORA ESCA RP
Monterey County, California

Map F1A - 19

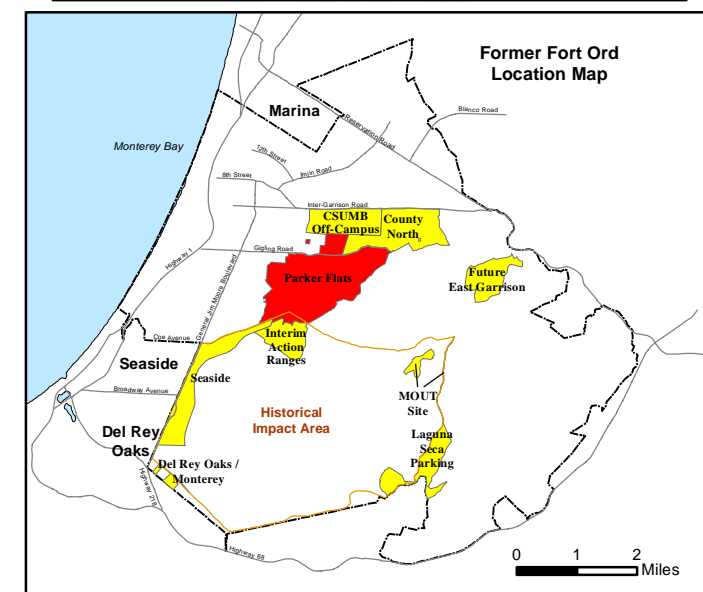
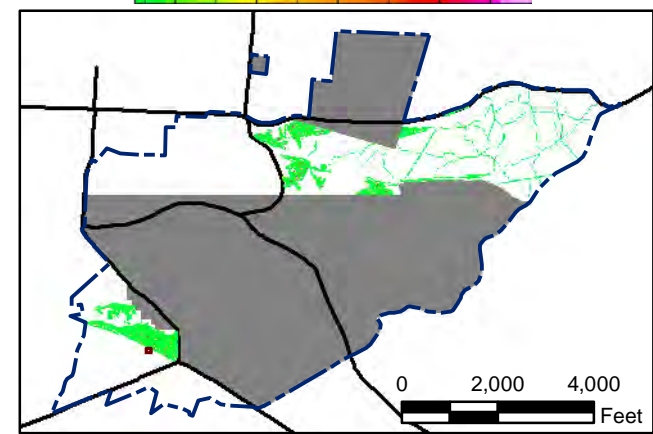
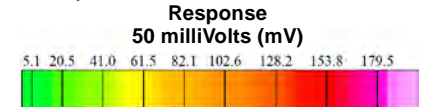
T:\Projects\Parker Flats\PF_TIP\PF_TIP_Mapbooks\2012_06_18_Pf_50mV_DGM_Mpbk.mxd - 5/29/2013 @ 8:07:49 PM



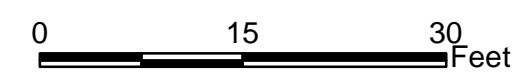
Grid C2C7E6

Legend

- 4006 ● Target Location
- 5 ▨ Analog Investigation (See Appendix F3)
- Analog Investigation Conducted
- Phase I Removal Action Area Completed by Army
- ▬ Parker Flats Munitions Response Area
- ▬ Major Road




State Plane California IV, NAD 1983 (U.S. Survey Foot)



Parker Flats MRA 50mV DGM Surveys Mapbook

FORA ESCA RP
Monterey County, California

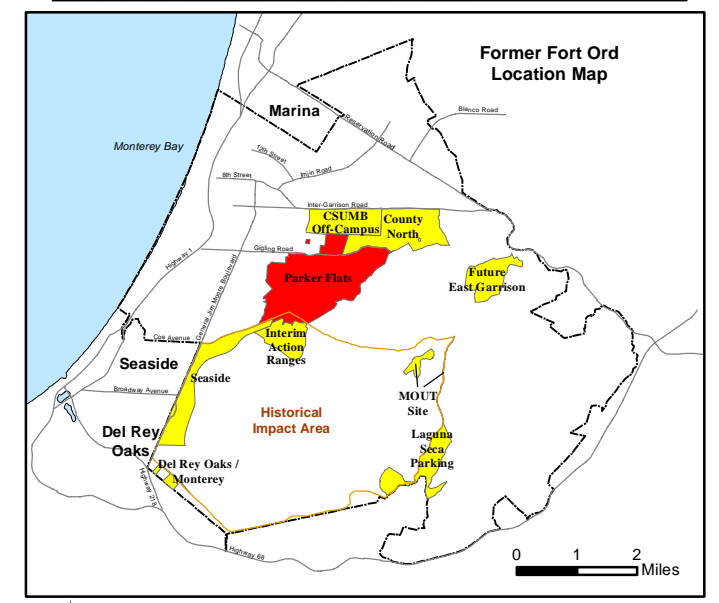
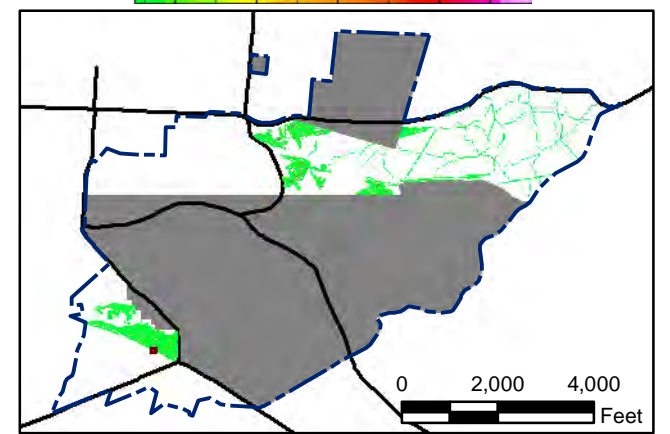
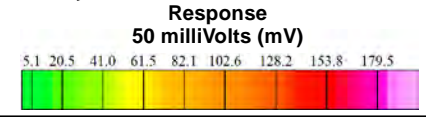
T:\Projects\Parker Flats\PF_TIP\PF_TIP_Mapbooks\2012_06_18_PF_50mV_DGM_Mpbk.mxd - 5/29/2013 @ 8:07:49 PM




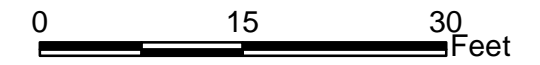
Legend

- 4006 ● Target Location
- 5 [Hatched Box] Analog Investigation (See Appendix F3)
- [Brown Box] Analog Investigation Conducted
- [Grey Box] Phase I Removal Action Area Completed by Army
- [Blue Dashed Line] Parker Flats Munitions Response Area
- [Black Line] Major Road

Grid C2C7E7



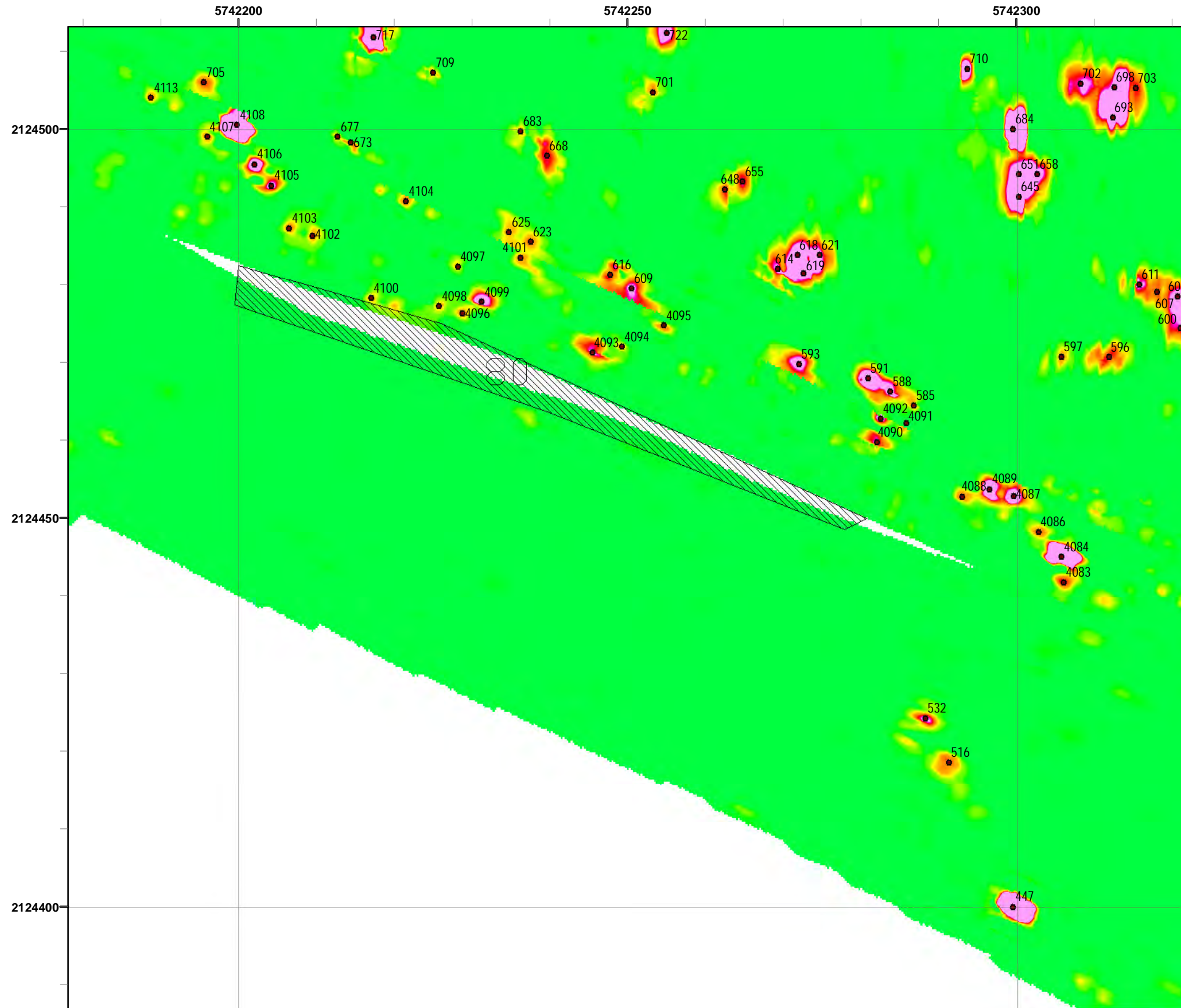
State Plane California IV, NAD 1983 (U.S. Survey Foot)



Parker Flats MRA 50mV DGM Surveys Mapbook

FORA ESCA RP
Monterey County, California

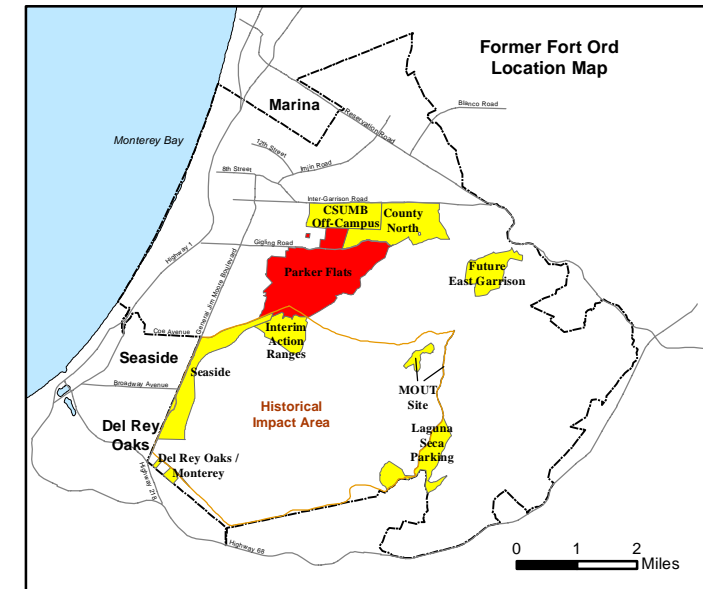
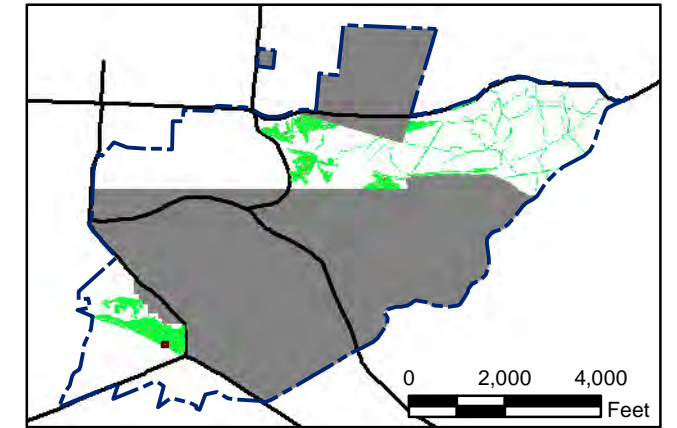
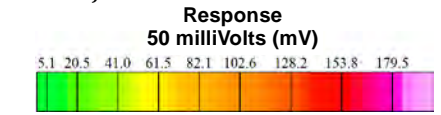
T:\Projects\Parker Flats\PF_TIP\PF_TIP_Mapbooks\2012_06_18_Pf_50mV_DGM_Mpbk.mxd - 5/29/2013 @ 8:07:49 PM



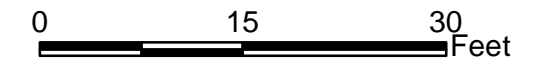
Legend

Grid C2C7E8

- 4006 ● Target Location
- 5 ▨ Analog Investigation (See Appendix F3)
- ▨ Analog Investigation Conducted
- ▨ Phase I Removal Action Area Completed by Army
- ▬ Parker Flats Munitions Response Area
- ▬ Major Road



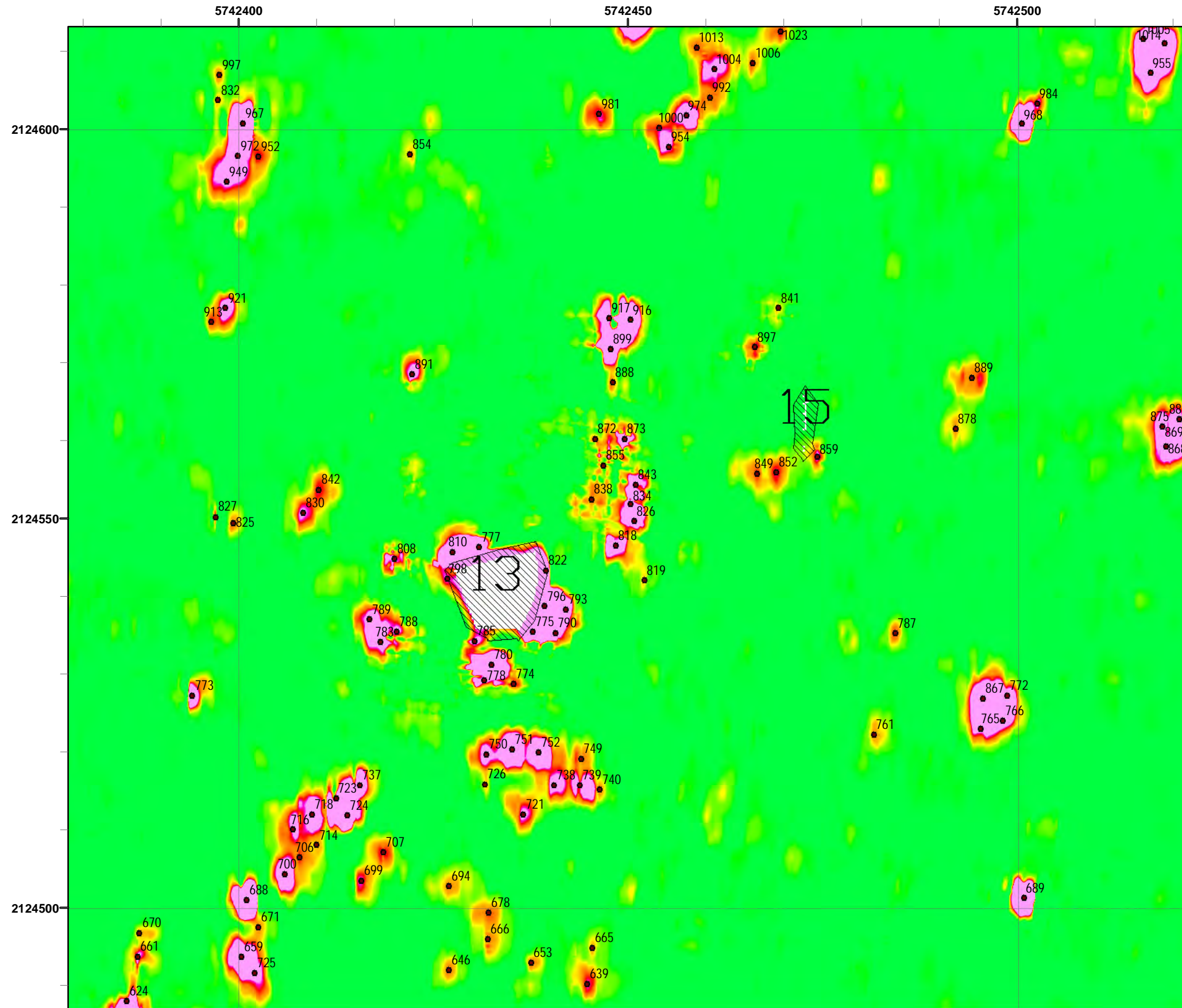
State Plane California IV, NAD 1983 (U.S. Survey Foot)



Parker Flats MRA 50mV DGM Surveys Mapbook

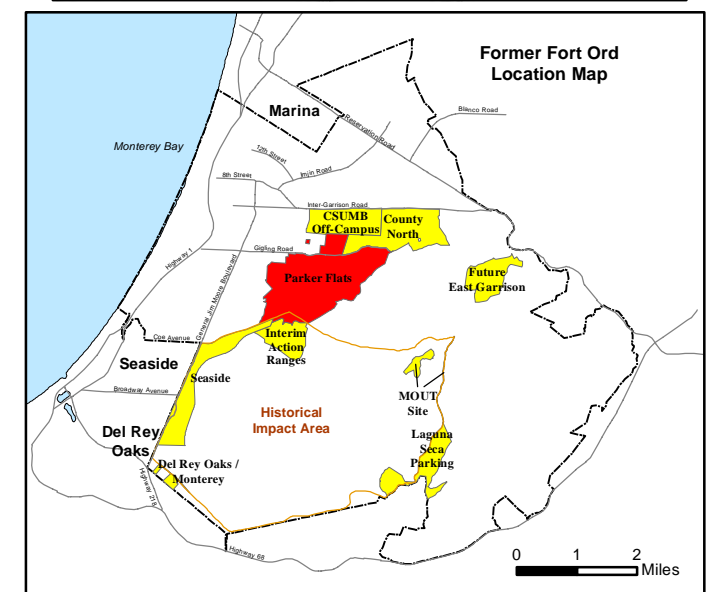
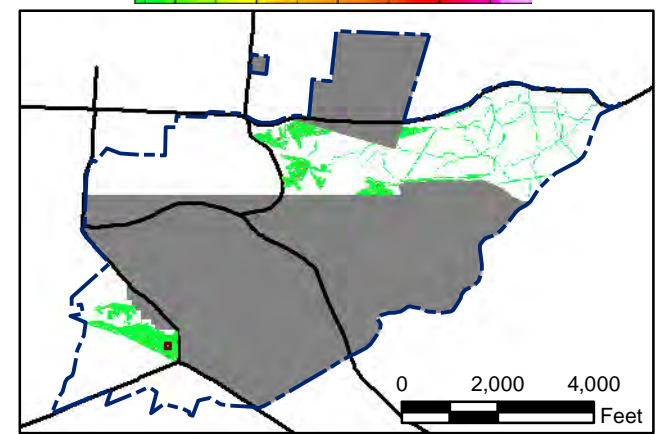
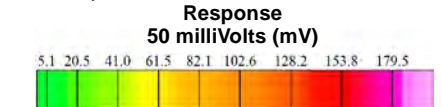
FORA ESCA RP
Monterey County, California

T:\Projects\Parker Flats\PF_TIP\PF_TIP_Mapbooks\2012_06_18_Pf_50mV_DGM_Mpbk.mxd - 5/29/2013 @ 8:07:49 PM


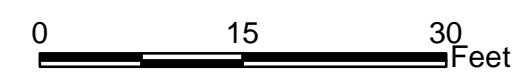


Grid C2C7F0

- Legend**
- 4006 Target Location
 - ▨ Analog Investigation (See Appendix F3)
 - Analog Investigation Conducted
 - Phase I Removal Action Area Completed by Army
 - ▬ Parker Flats Munitions Response Area
 - ▬ Major Road



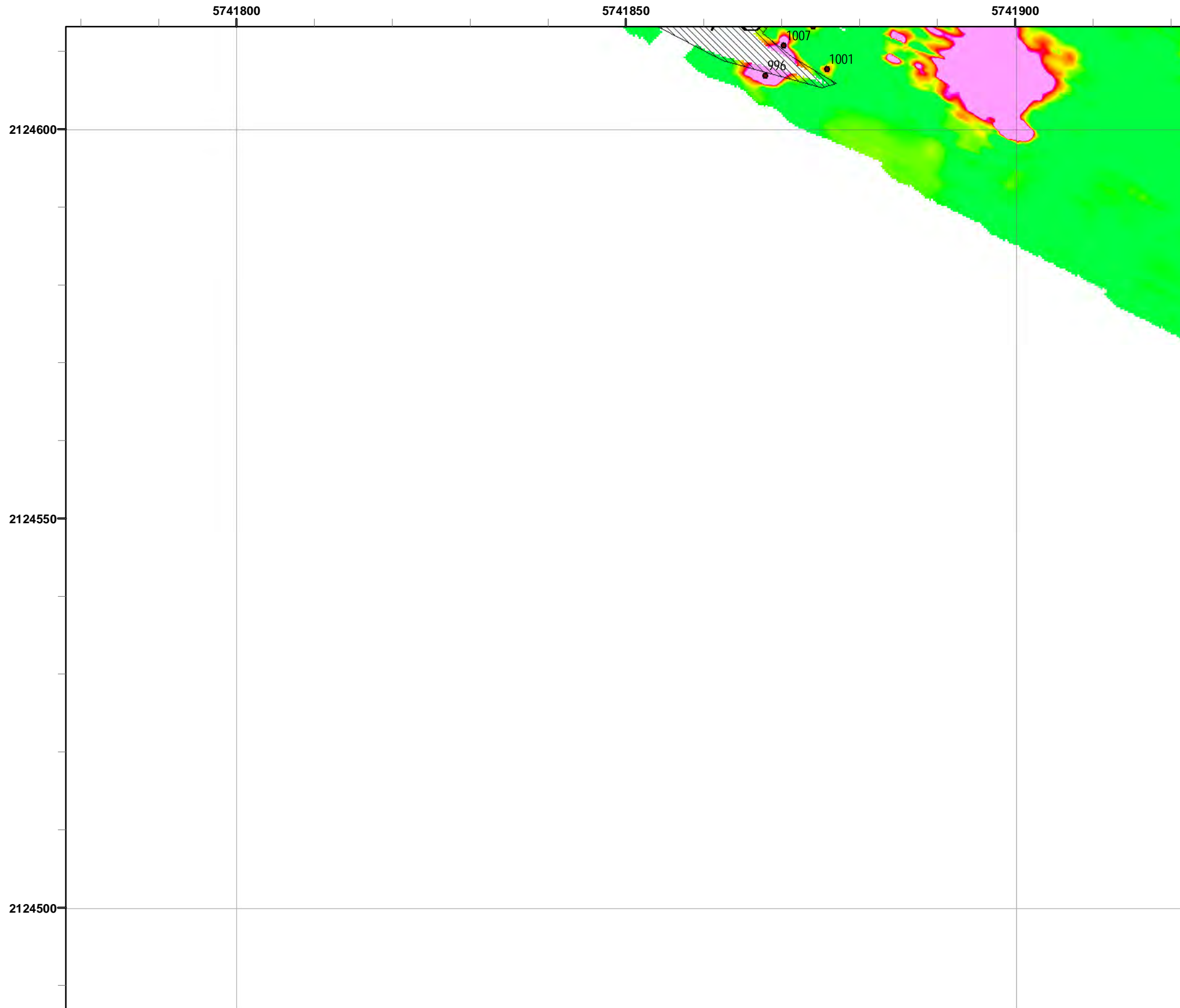
State Plane California IV, NAD 1983 (U.S. Survey Foot)



**Parker Flats MRA
50mV DGM Surveys
Mapbook**

FORA ESCA RP
Monterey County, California

T:\Projects\Parker Flats\PF_TIP\PF_TIP_Mapbooks\2012_06_18_PF_50mV_DGM_Mpbk.mxd - 5/29/2013 @ 8:07:49 PM

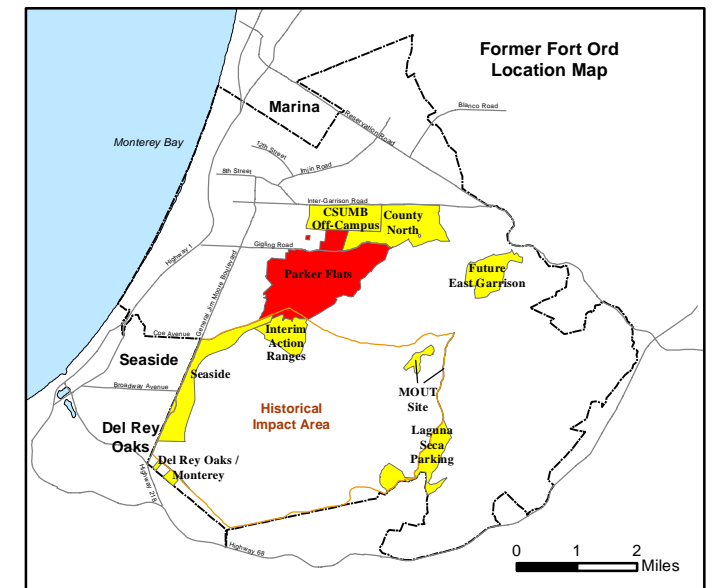
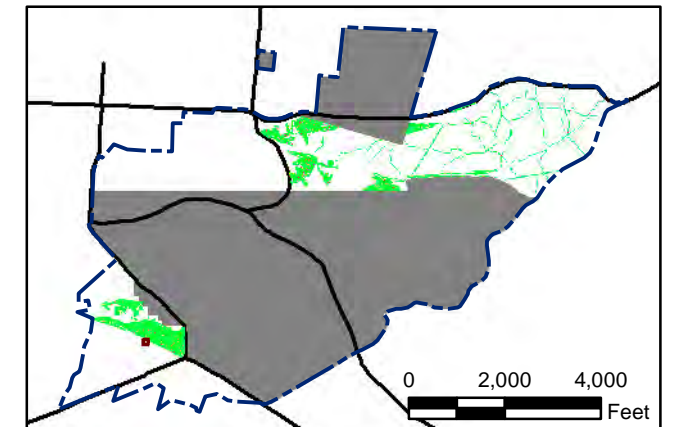



Grid C2C7F4


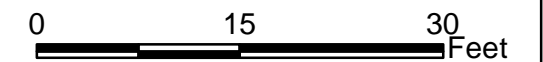
Legend

- 4006 ● Target Location
- 5 [Hatched Box] Analog Investigation (See Appendix F3)
- [Brown Box] Analog Investigation Conducted
- [Grey Box] Phase I Removal Action Area Completed by Army
- [Blue Dashed Line] Parker Flats Munitions Response Area
- [Solid Black Line] Major Road

Response 50 milliVolts (mV)



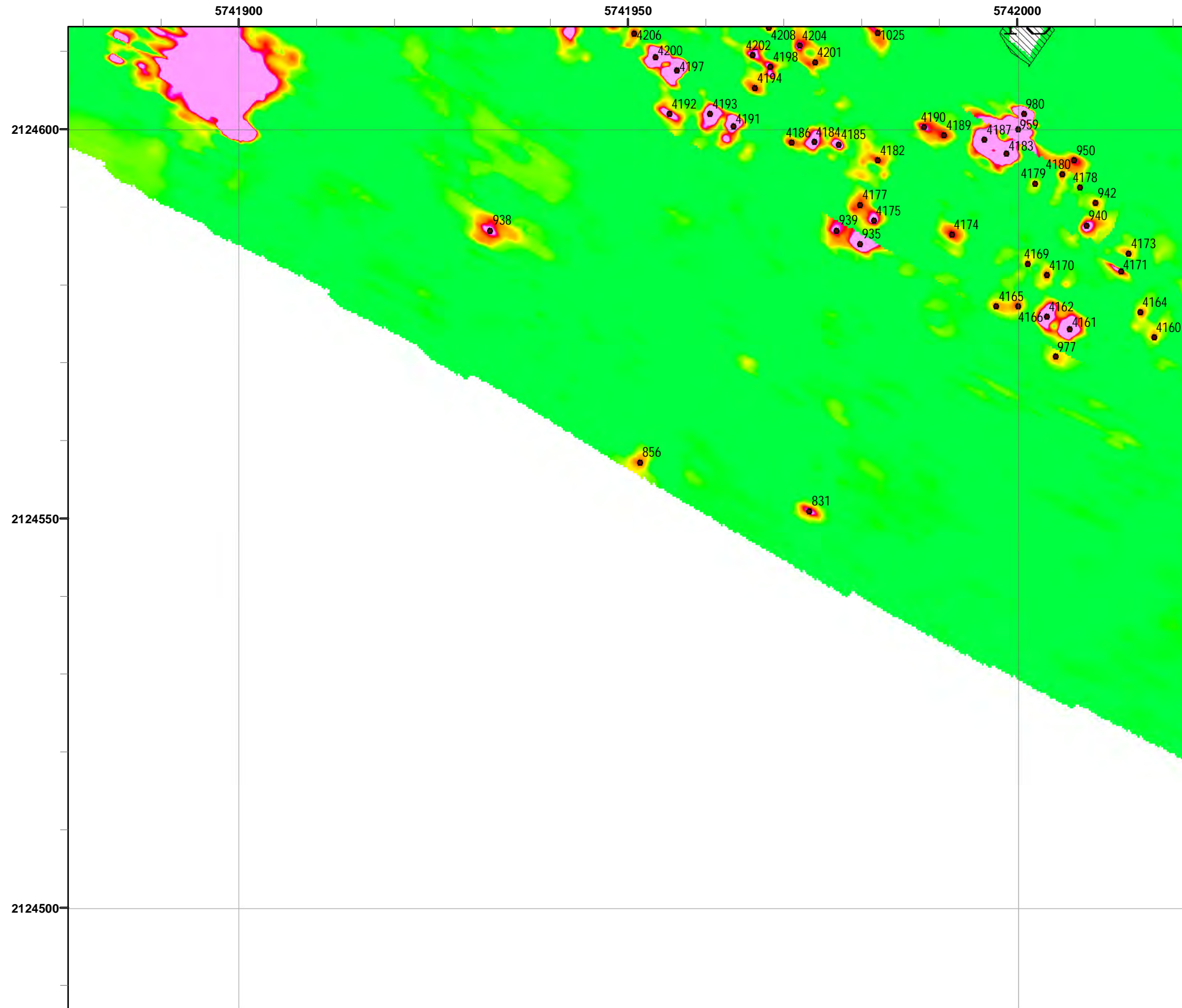
State Plane California IV, NAD 1983 (U.S. Survey Foot)



Parker Flats MRA 50mV DGM Surveys Mapbook

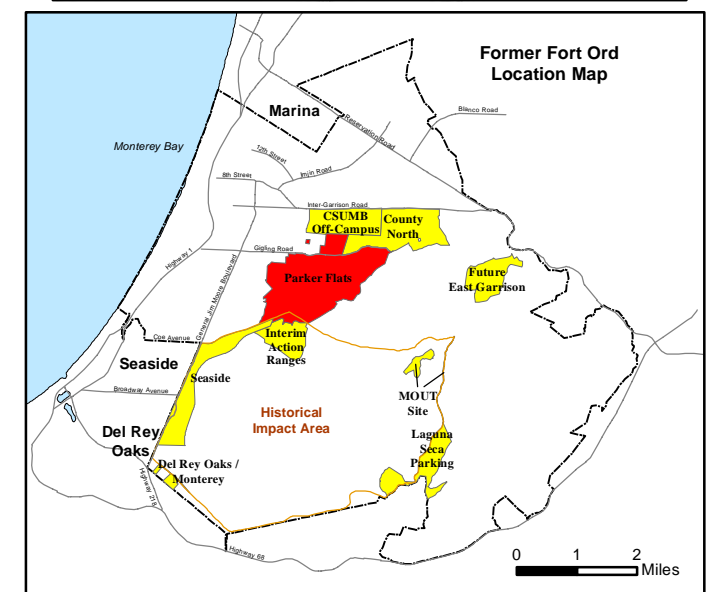
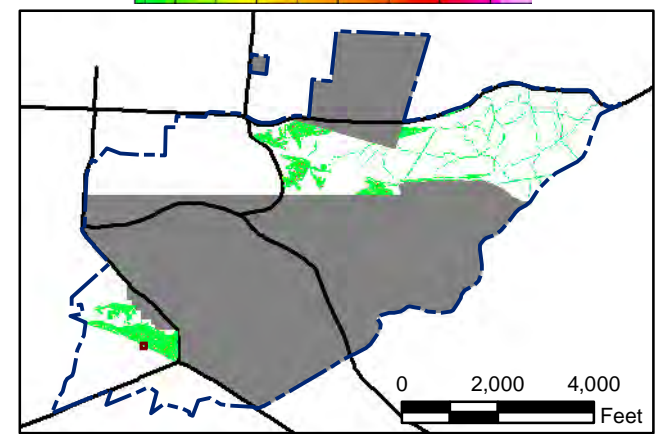
FORA ESCA RP
Monterey County, California

T:\Projects\Parker Flats\PF_TIP\PF_TIP_Mapbooks\2012_06_18_Pf_50mV_DGM_Mpbk.mxd - 5/29/2013 @ 8:07:49 PM



Legend

- 4006 Target Location
- 5 [Hatched Box] Analog Investigation (See Appendix F3)
- [Brown Box] Analog Investigation Conducted
- [Grey Box] Phase I Removal Action Area Completed by Army
- [Blue Dashed Line] Parker Flats Munitions Response Area
- [Black Line] Major Road



State Plane California IV, NAD 1983 (U.S. Survey Foot)

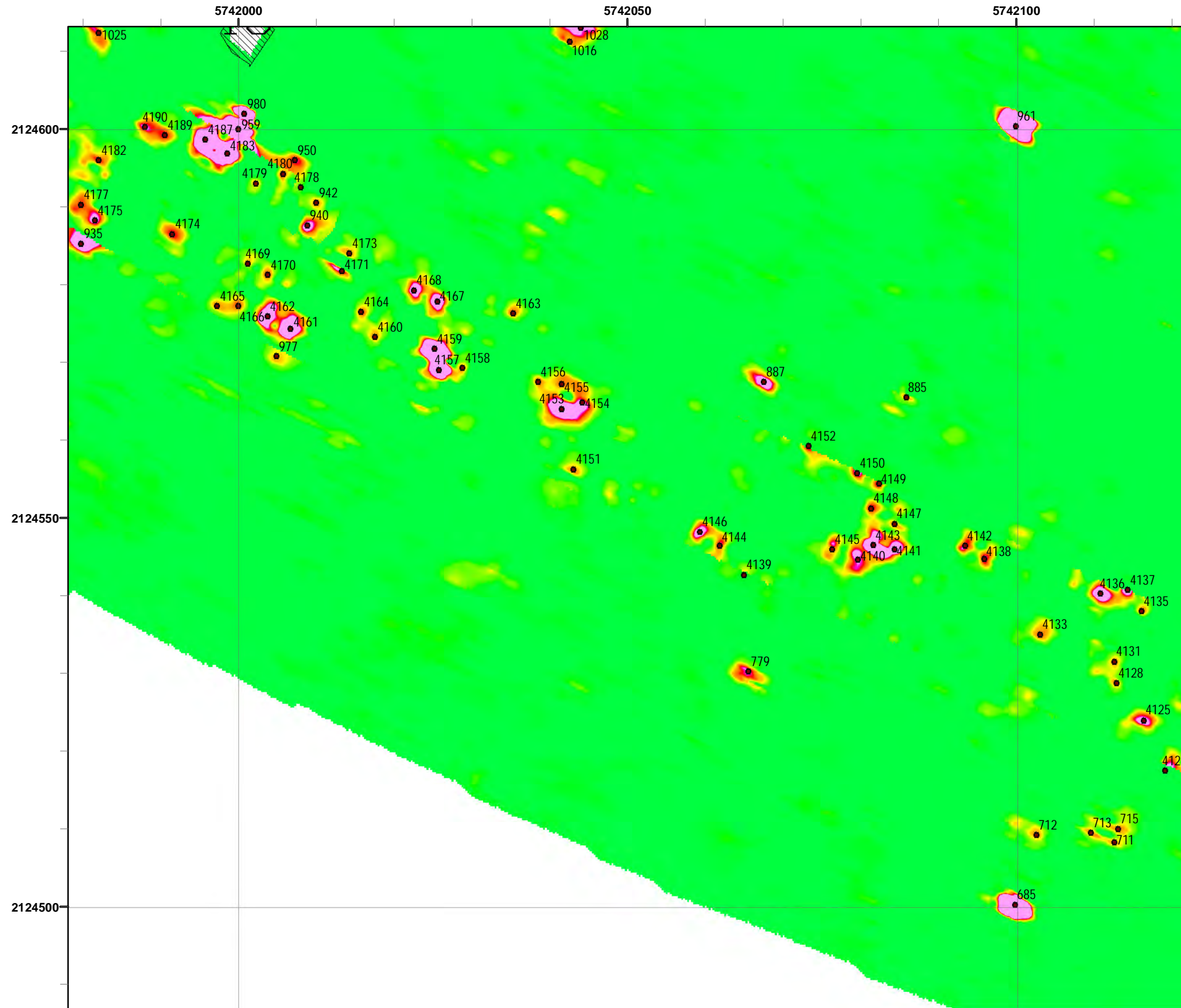


**Parker Flats MRA
50mV DGM Surveys
Mapbook**

FORA ESCA RP
Monterey County, California

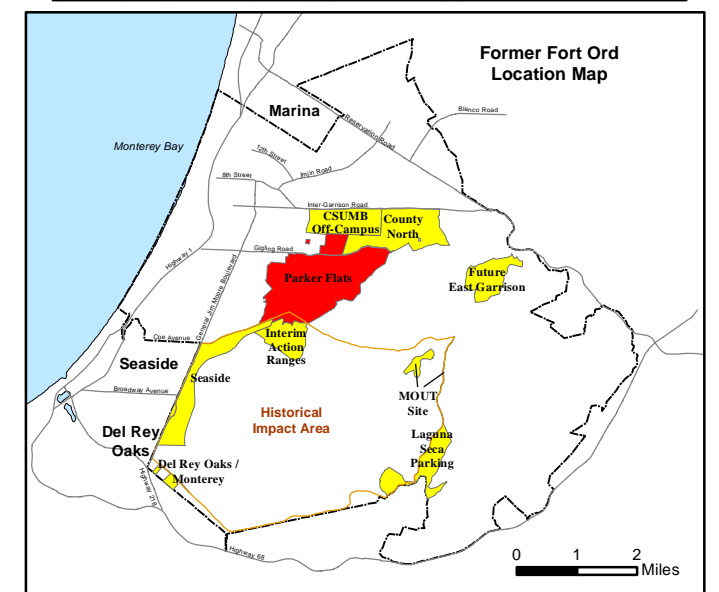
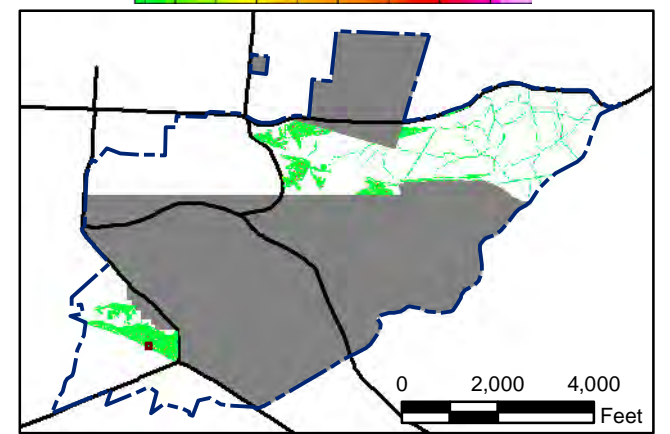
Map F1A - 26

T:\Projects\Parker Flats\PF_TIP\PF_TIP_Mapbooks\2012_06_18_Pf_50mV_DGM_Mpbk.mxd - 5/29/2013 @ 8:07:49 PM



Legend

- 4006 Target Location
- 5 Analog Investigation (See Appendix F3)
- Analog Investigation Conducted
- Phase I Removal Action Area Completed by Army
- ▬ Parker Flats Munitions Response Area
- ▬ Major Road




State Plane California IV, NAD 1983 (U.S. Survey Foot)



**Parker Flats MRA
50mV DGM Surveys
Mapbook**

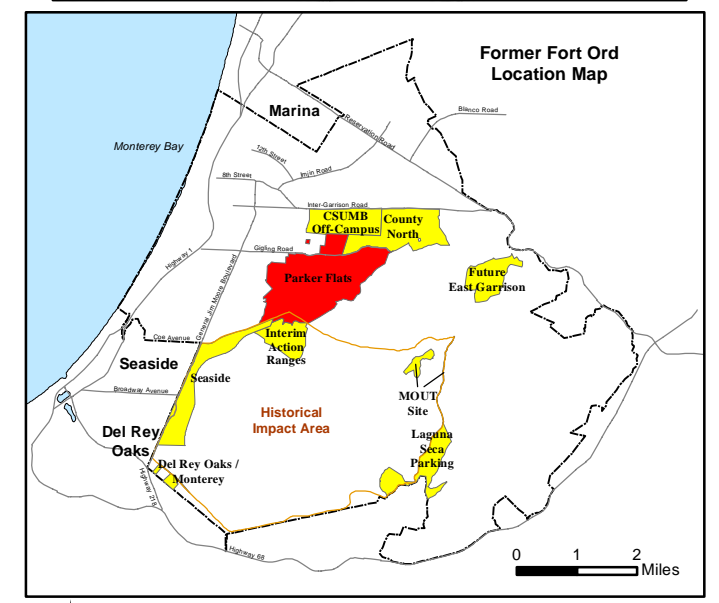
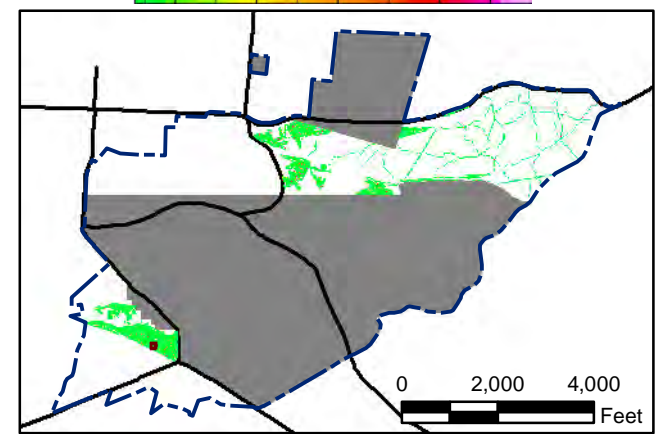
FORA ESCA RP
Monterey County, California

T:\Projects\Parker Flats\PF_TIP\PF_TIP_Mapbooks\2012_06_18_Pf_50mV_DGM_Mpbk.mxd - 5/29/2013 @ 8:07:49 PM



Legend

- 4006 ● Target Location
- 5 [Hatched Box] Analog Investigation (See Appendix F3)
- [Brown Box] Analog Investigation Conducted
- [Grey Box] Phase I Removal Action Area Completed by Army
- [Blue Dashed Line] Parker Flats Munitions Response Area
- [Black Line] Major Road



State Plane California IV, NAD 1983 (U.S. Survey Foot)

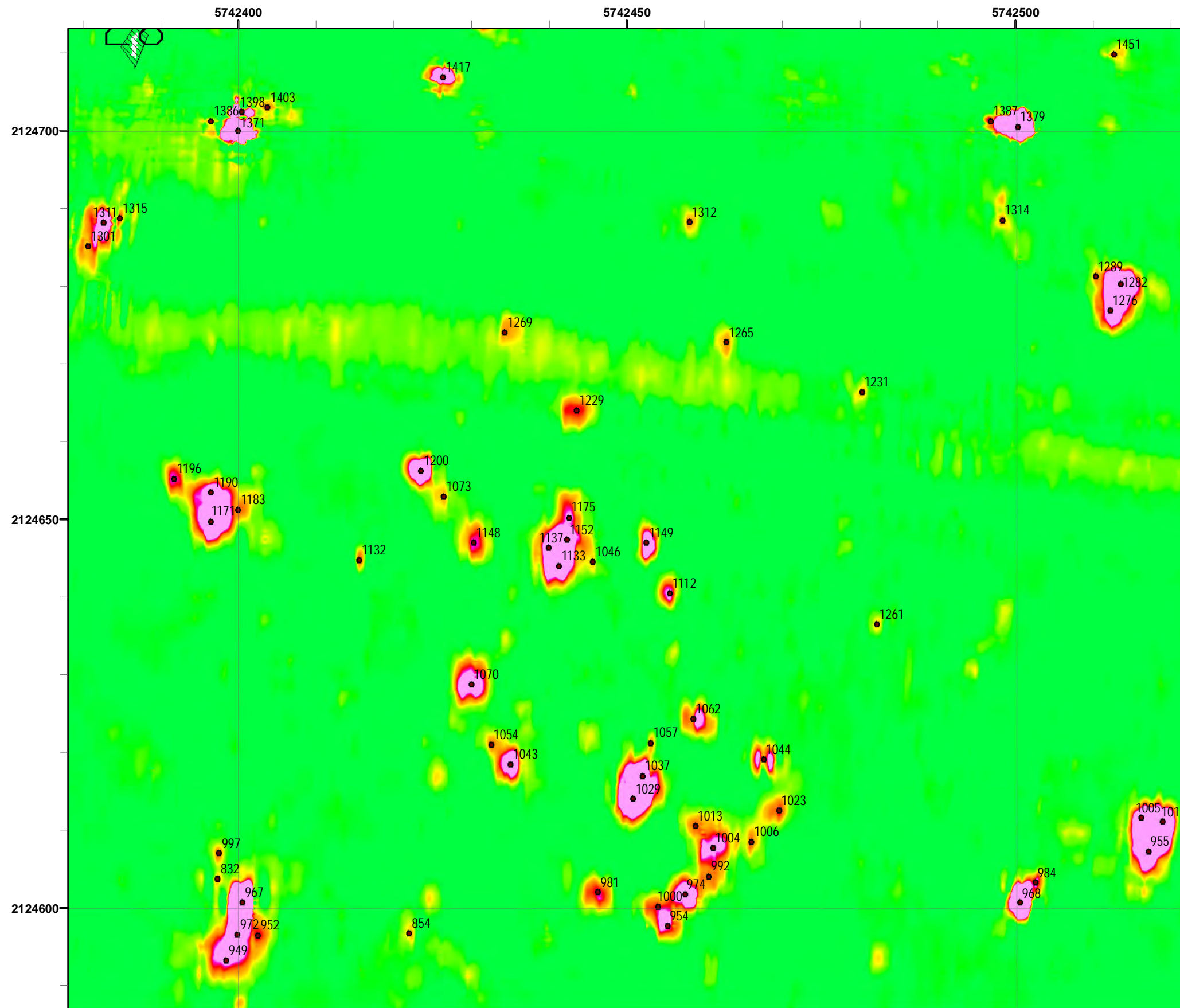


**Parker Flats MRA
50mV DGM Surveys
Mapbook**

FORA ESCA RP
Monterey County, California

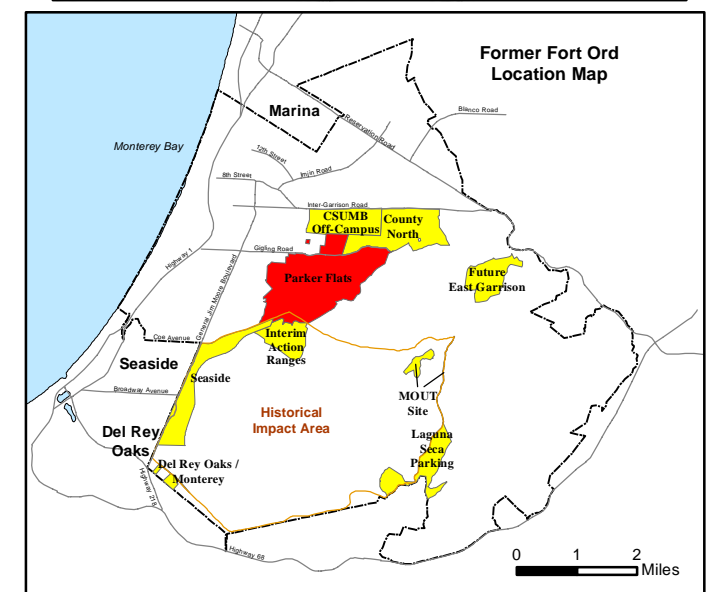
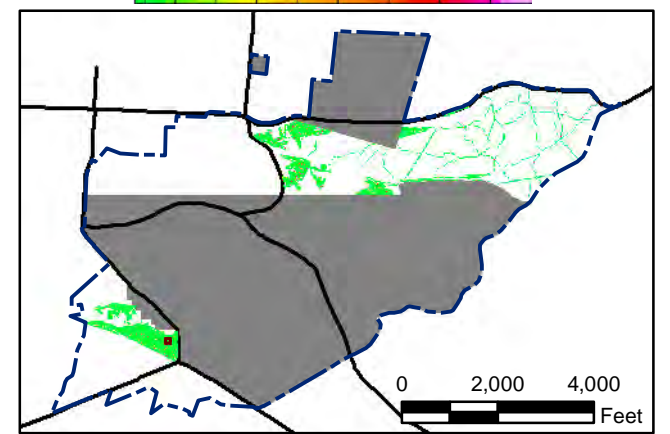
Map F1A - 28

T:\Projects\Parker Flats\PF_TIP\PF_TIP_Mapbooks\2012_06_18_Pf_50mV_DGM_Mpbk.mxd - 5/29/2013 @ 8:07:49 PM



Legend

- 4006 Target Location
- 5 [Hatched Box] Analog Investigation (See Appendix F3)
- [Brown Box] Analog Investigation Conducted
- [Grey Box] Phase I Removal Action Area Completed by Army
- [Blue Dashed Line] Parker Flats Munitions Response Area
- [Black Line] Major Road




State Plane California IV, NAD 1983 (U.S. Survey Foot)



**Parker Flats MRA
50mV DGM Surveys
Mapbook**

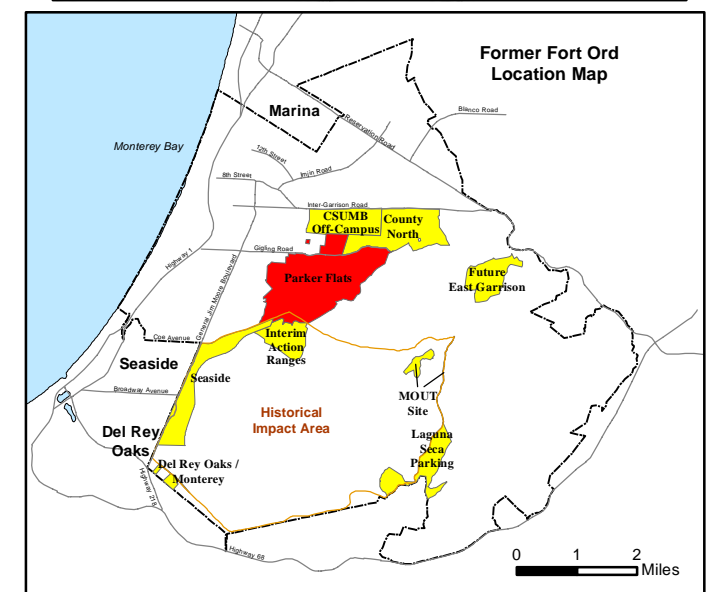
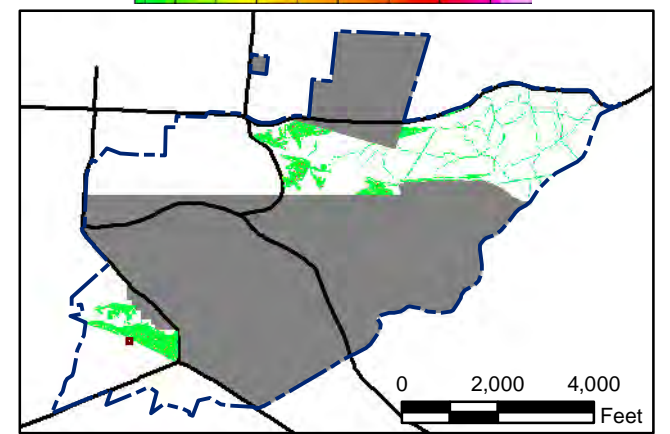
FORA ESCA RP
Monterey County, California

T:\Projects\Parker Flats\PF_TIP\PF_TIP_Mapbooks\2012_06_18_Pf_50mV_DGM_Mpbk.mxd - 5/29/2013 @ 8:07:49 PM



Legend

- 4006 ● Target Location
- 5 [hatched box] Analog Investigation (See Appendix F3)
- [brown box] Analog Investigation Conducted
- [grey box] Phase I Removal Action Area Completed by Army
- [blue dashed line] Parker Flats Munitions Response Area
- [black line] Major Road



State Plane California IV, NAD 1983 (U.S. Survey Foot)




**Parker Flats MRA
50mV DGM Surveys
Mapbook**

FORA ESCA RP
Monterey County, California

Map F1A - 32

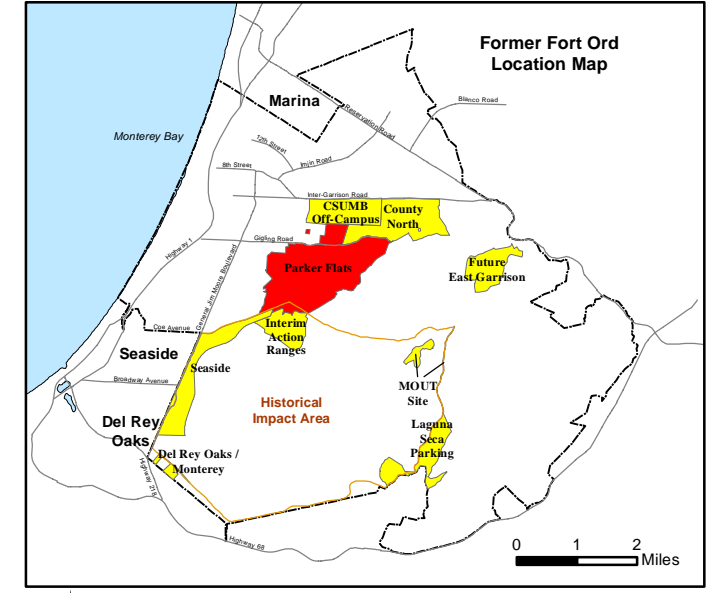
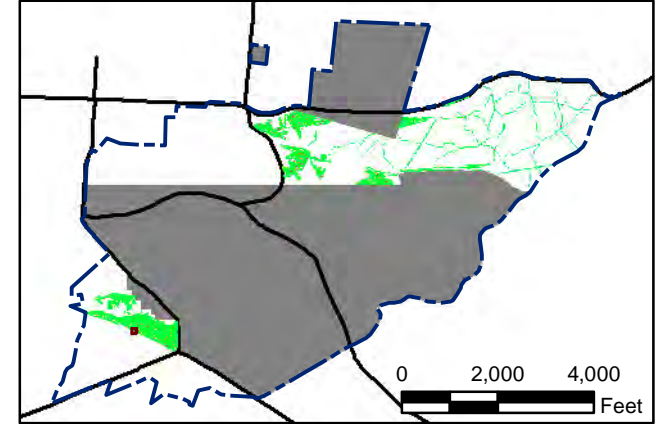
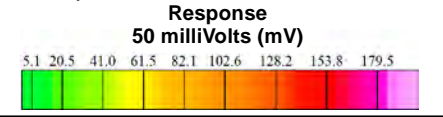
T:\Projects\Parker Flats\PF_TIP\PF_TIP_Mapbooks\2012_06_18_Pf_50mV_DGM_Mpbk.mxd - 5/29/2013 @ 8:07:49 PM




Grid C2C7G3

Legend

- 4006 ● Target Location
- 5 [Hatched Box] Analog Investigation (See Appendix F3)
- [Brown Box] Analog Investigation Conducted
- [Grey Box] Phase I Removal Action Area Completed by Army
- [Blue Dashed Line] Parker Flats Munitions Response Area
- [Black Line] Major Road



State Plane California IV, NAD 1983 (U.S. Survey Foot)

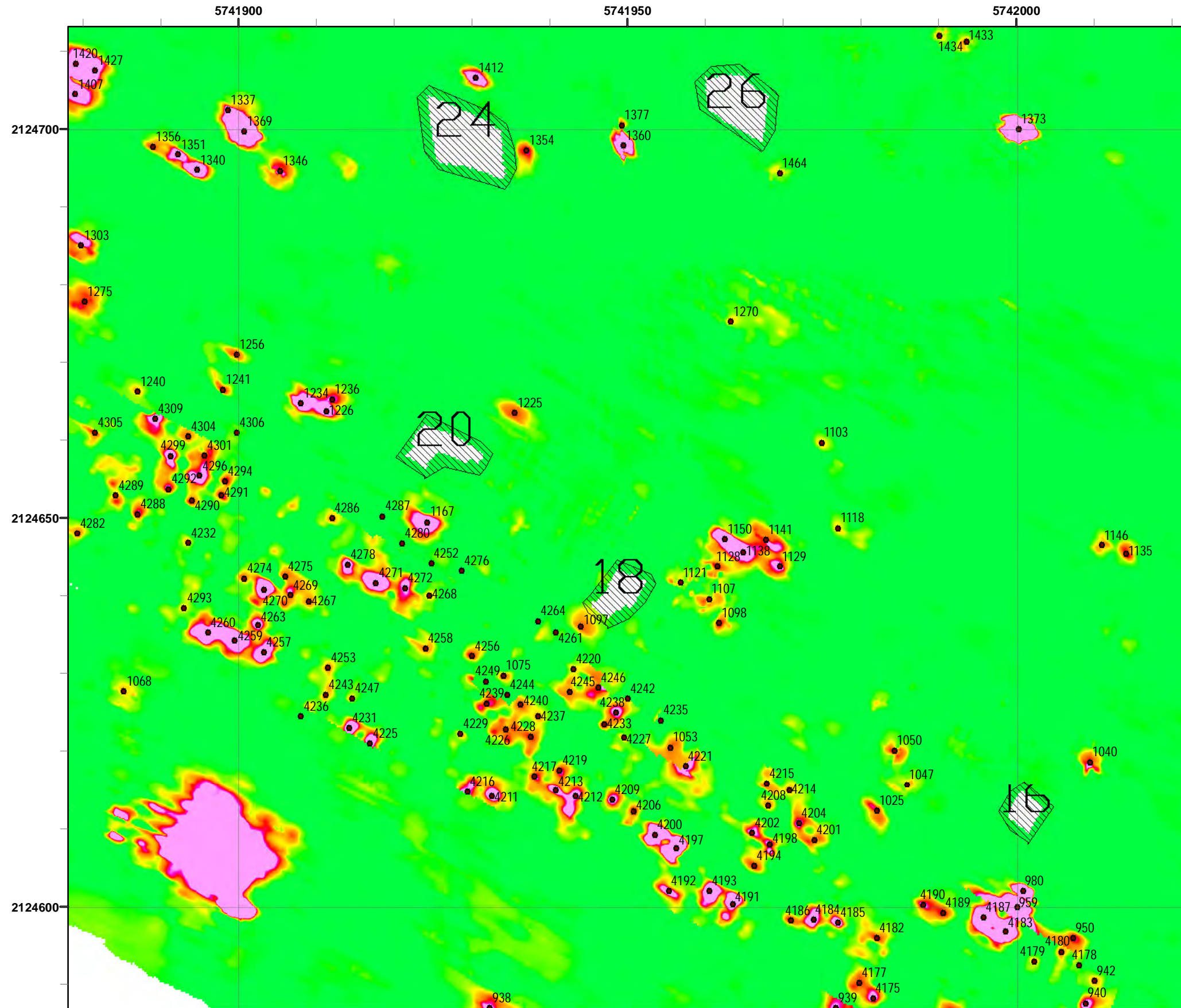


**Parker Flats MRA
50mV DGM Surveys
Mapbook**

FORA ESCA RP
Monterey County, California

Map F1A - 33

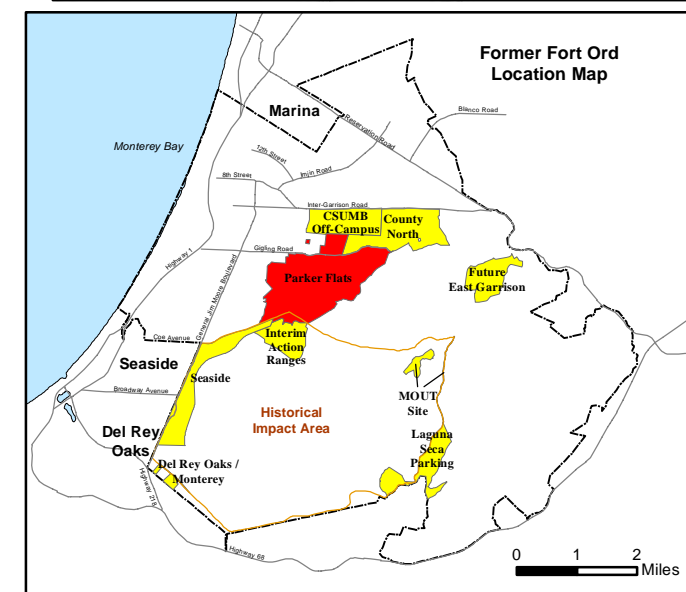
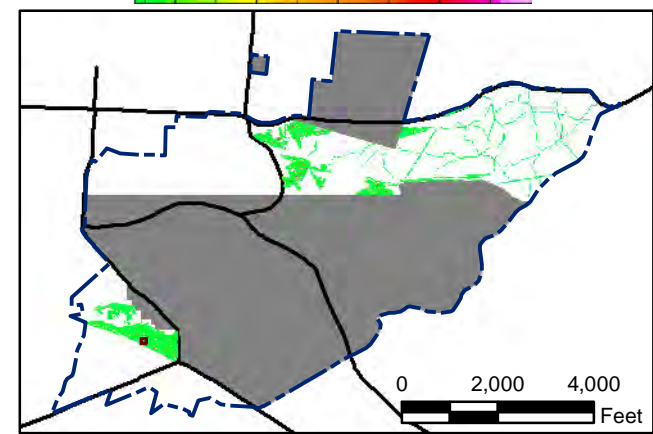
T:\Projects\Parker Flats\PF_TIP\PF_TIP_Mapbooks\2012_06_18_PF_50mV_DGM_Mpbk.mxd - 5/29/2013 @ 8:07:49 PM




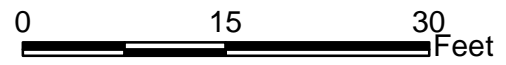
Legend

Grid C2C7G5

- 4006 ● Target Location
- 5 [Hatched Box] Analog Investigation (See Appendix F3)
- [Brown Box] Analog Investigation Conducted
- [Grey Box] Phase I Removal Action Area Completed by Army
- [Blue Dashed Line] Parker Flats Munitions Response Area
- [Black Line] Major Road




State Plane California IV, NAD 1983 (U.S. Survey Foot)



Parker Flats MRA 50mV DGM Surveys Mapbook

FORA ESCA RP
Monterey County, California

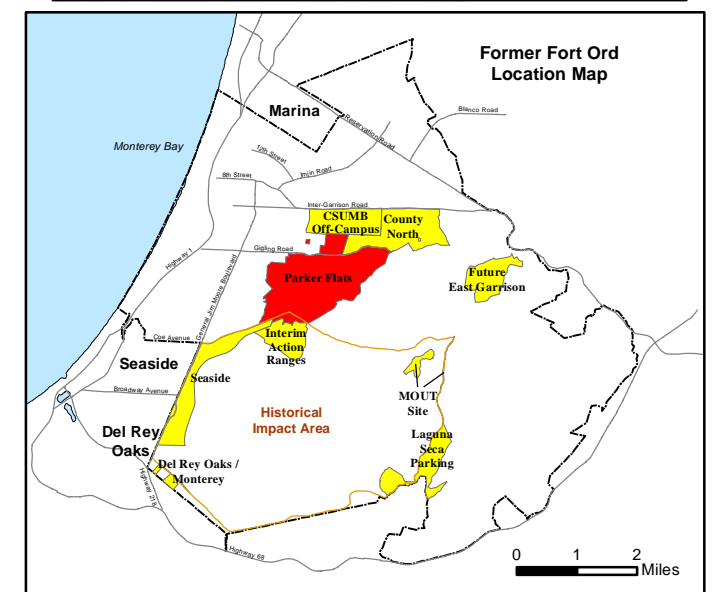
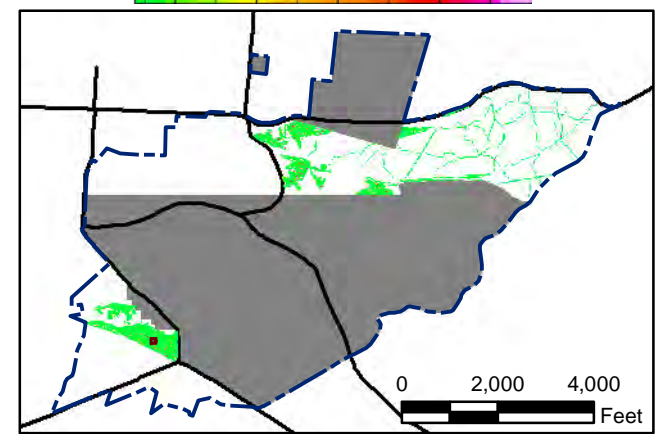
T:\Projects\Parker Flats\PF_TIP\PF_TIP_Mapbooks\2012_06_18_Pf_50mV_DGM_Mpbk.mxd - 5/29/2013 @ 8:07:49 PM





Legend

- 4006 ● Target Location
- 5 [Hatched Box] Analog Investigation (See Appendix F3)
- [Brown Box] Analog Investigation Conducted
- [Grey Box] Phase I Removal Action Area Completed by Army
- [Dashed Blue Line] Parker Flats Munitions Response Area
- [Solid Black Line] Major Road

Grid C2C7G7




State Plane California IV, NAD 1983 (U.S. Survey Foot)



Parker Flats MRA 50mV DGM Surveys Mapbook

FORA ESCA RP
Monterey County, California

T:\Projects\Parker Flats\PF_TIP\PF_TIP_Mapbooks\2012_06_18_Pf_50mV_DGM_Mpbk.mxd - 5/29/2013 @ 8:07:49 PM



Legend

- Target Location
- Analog Investigation (See Appendix F3)
- Analog Investigation Conducted
- Phase I Removal Action Area Completed by Army
- Parker Flats Munitions Response Area
- Major Road

Grid C2C7G8

Response
50 milliVolts (mV)

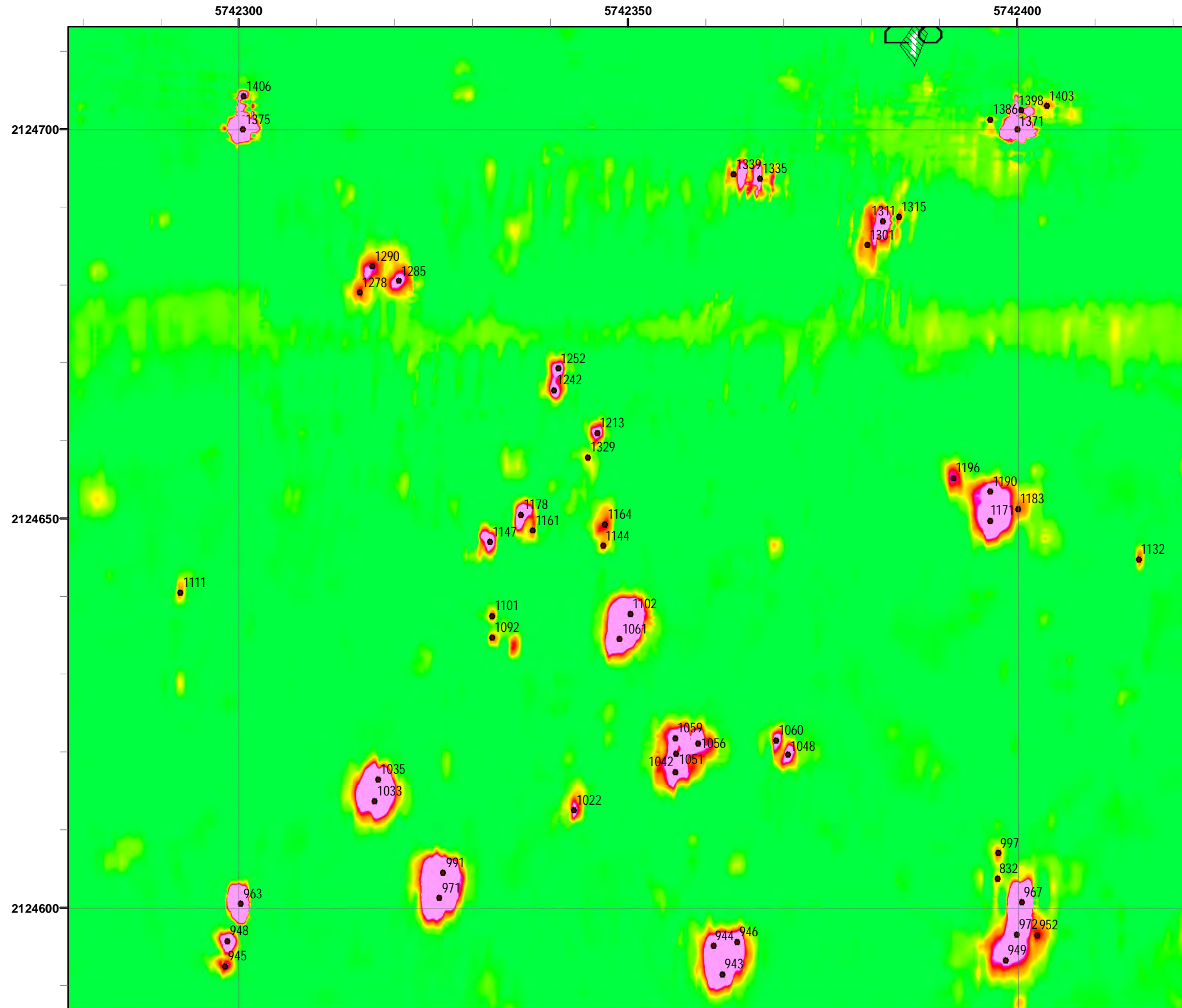
State Plane California IV, NAD 1983 (U.S. Survey Foot)

**Parker Flats MRA
50mV DGM Surveys
Mapbook**

FORA ESCA RP
Monterey County, California

Map F1A - 38

T:\Projects\Parker Flats\PF_TIP\PF_TIP_Mapbooks\2012_06_18_PF_50mV_DGM_Mpbk.mxd - 5/29/2013 @ 8:07:49 PM



Legend

- 4006 Target Location
- ▨ 5 Analog Investigation (See Appendix F3)
- Analog Investigation Conducted
- Phase I Removal Action Area Completed by Army
- ▬ Parker Flats Munitions Response Area
- ▬ Major Road

Grid C2C7G9

Response
50 milliVolts (mV)

State Plane California IV, NAD 1983 (U.S. Survey Foot)

**Parker Flats MRA
50mV DGM Surveys
Mapbook**

FORA ESCA RP
Monterey County, California

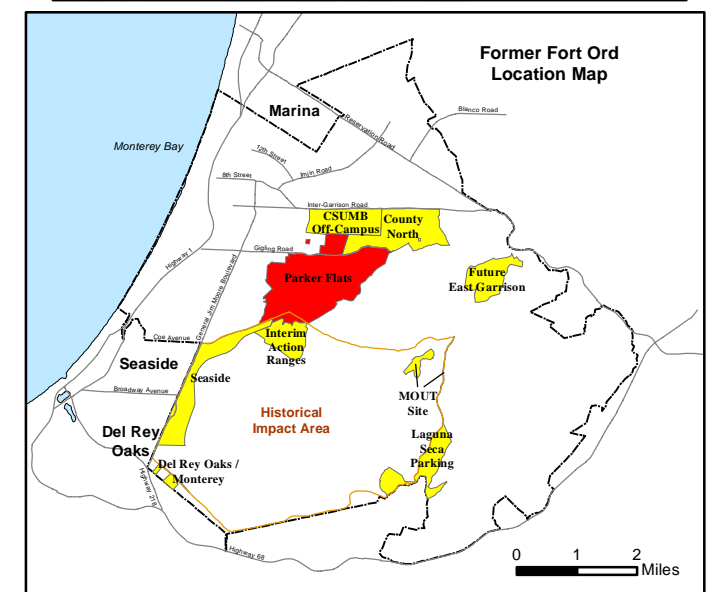
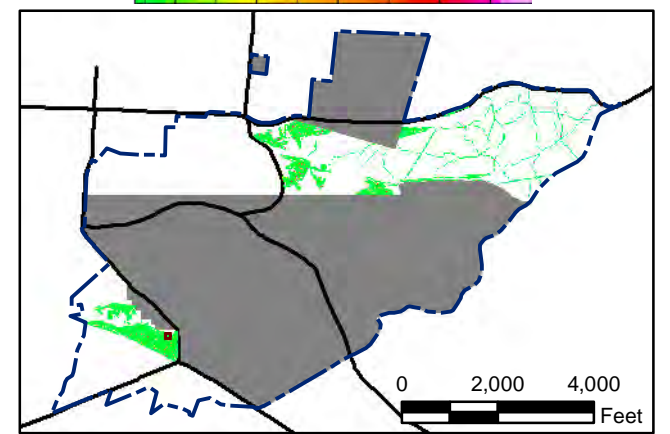
Map F1A - 39

T:\Projects\Parker Flats\PF_TIP\PF_TIP_Mapbooks\2012_06_18_PF_50mV_DGM_Mpbk.mxd - 5/29/2013 @ 8:07:49 PM



Legend

- 4006 ● Target Location
- 5 [Hatched Box] Analog Investigation (See Appendix F3)
- [Brown Box] Analog Investigation Conducted
- [Grey Box] Phase I Removal Action Area Completed by Army
- [Blue Dashed Line] Parker Flats Munitions Response Area
- [Black Line] Major Road



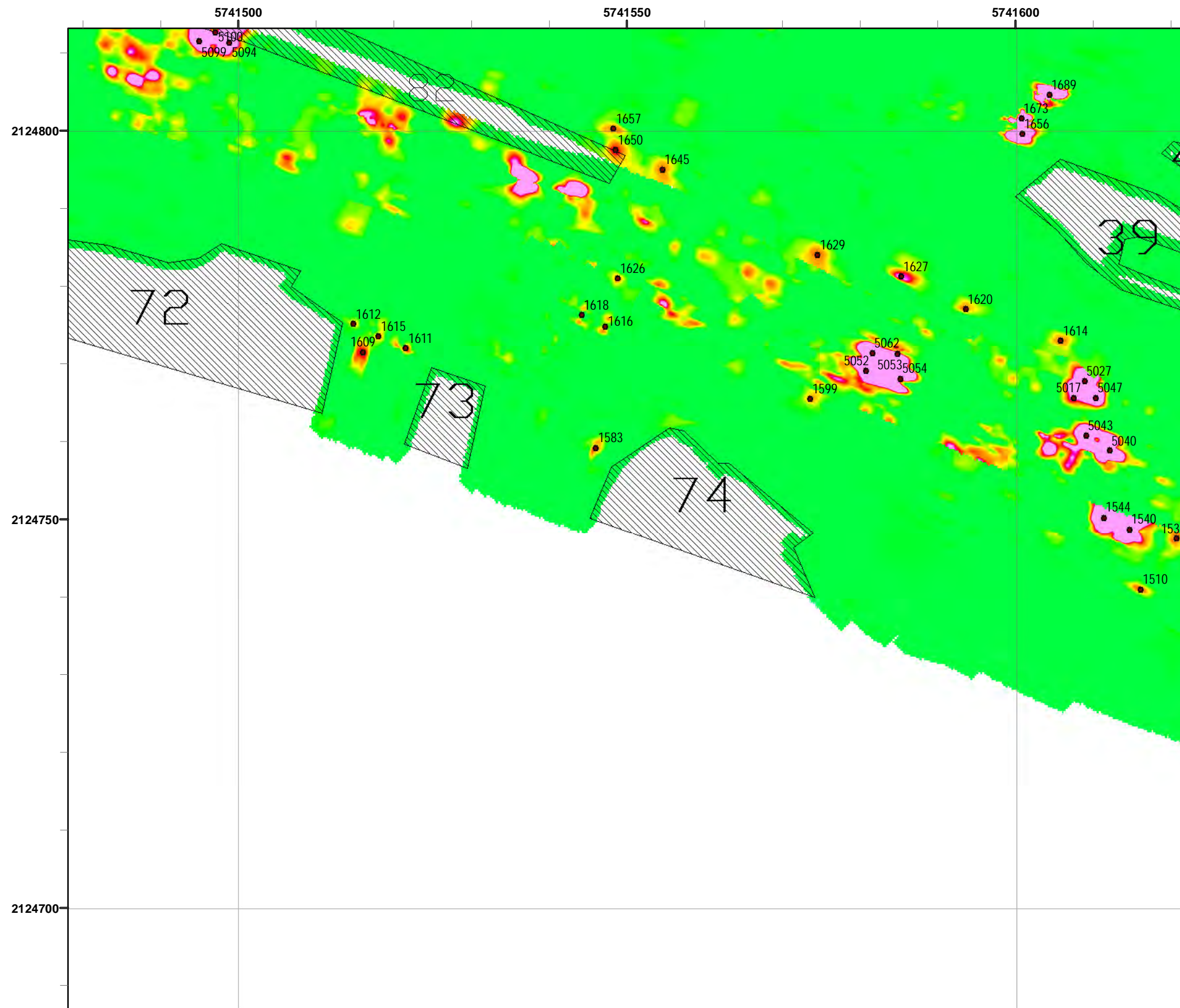
State Plane California IV, NAD 1983 (U.S. Survey Foot)



**Parker Flats MRA
50mV DGM Surveys
Mapbook**

FORA ESCA RP
Monterey County, California

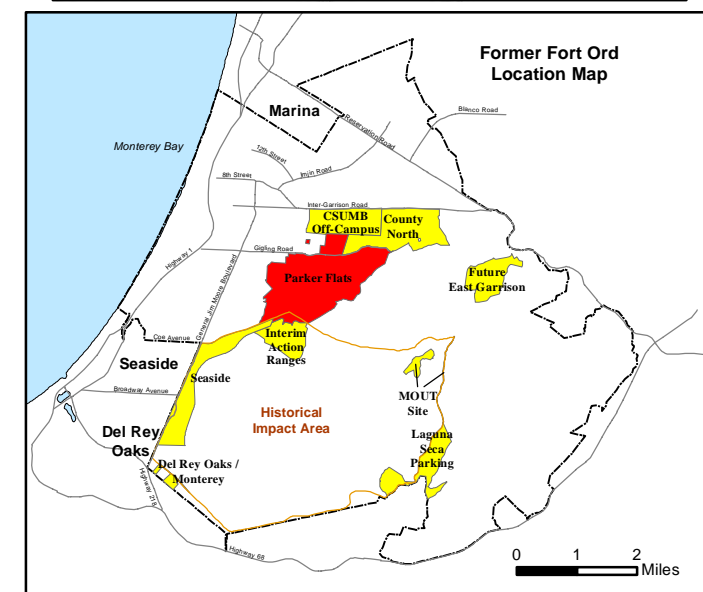
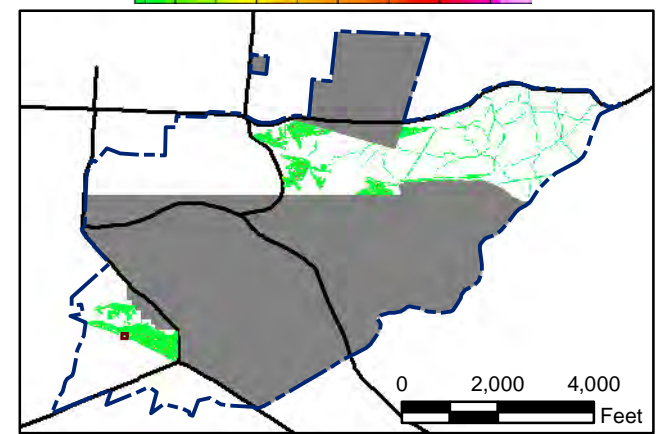
T:\Projects\Parker Flats\PF_TIP\PF_TIP_Mapbooks\2012_06_18_PF_50mV_DGM_Mpbk.mxd - 5/29/2013 @ 8:07:49 PM





Legend

- 4006 ● Target Location
- 5 [Hatched Box] Analog Investigation (See Appendix F3)
- [Brown Box] Analog Investigation Conducted
- [Grey Box] Phase I Removal Action Area Completed by Army
- [Blue Dashed Line] Parker Flats Munitions Response Area
- [Thick Black Line] Major Road

Grid C2C7H1



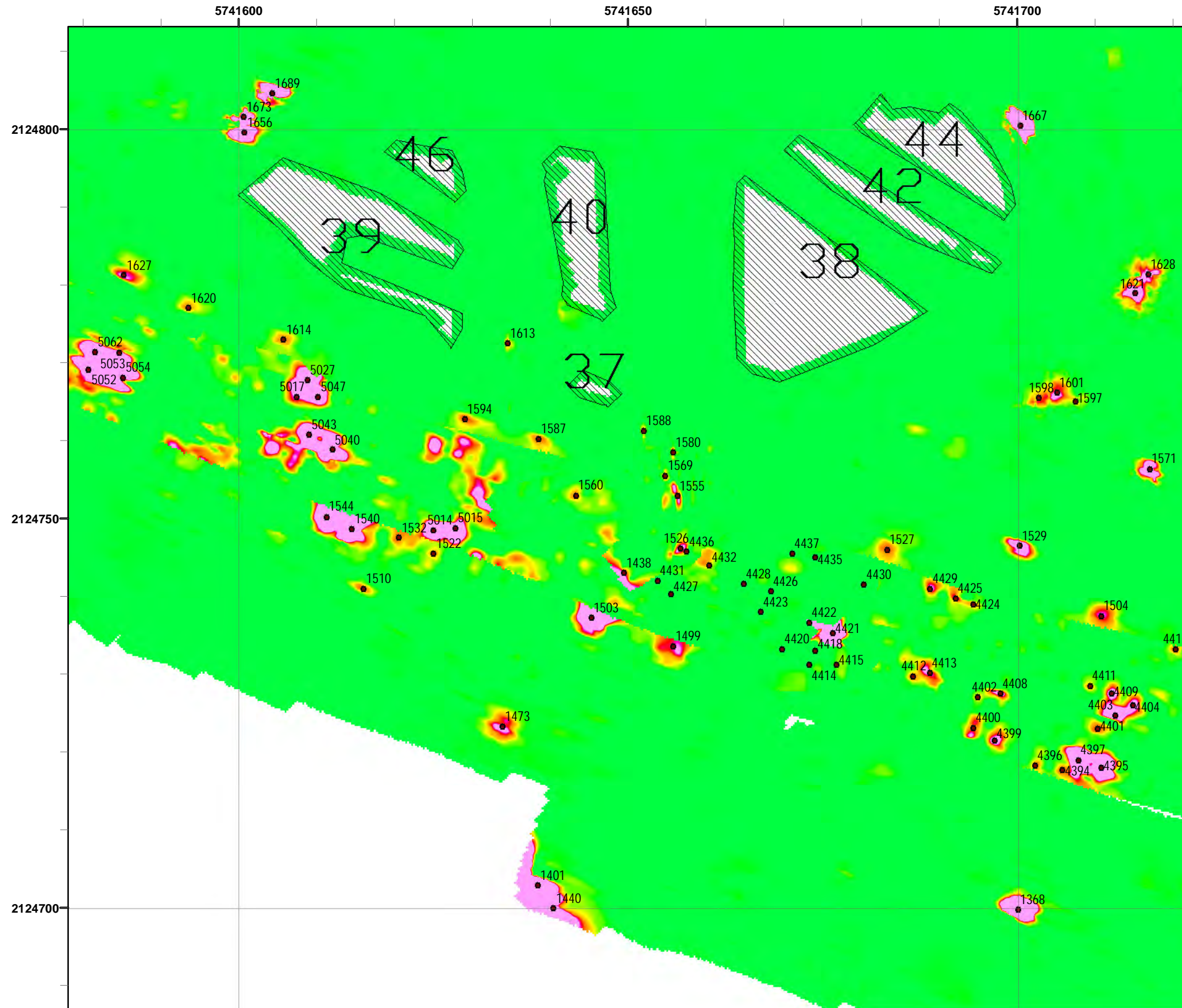
State Plane California IV, NAD 1983 (U.S. Survey Foot)



Parker Flats MRA 50mV DGM Surveys Mapbook

FORA ESCA RP
Monterey County, California

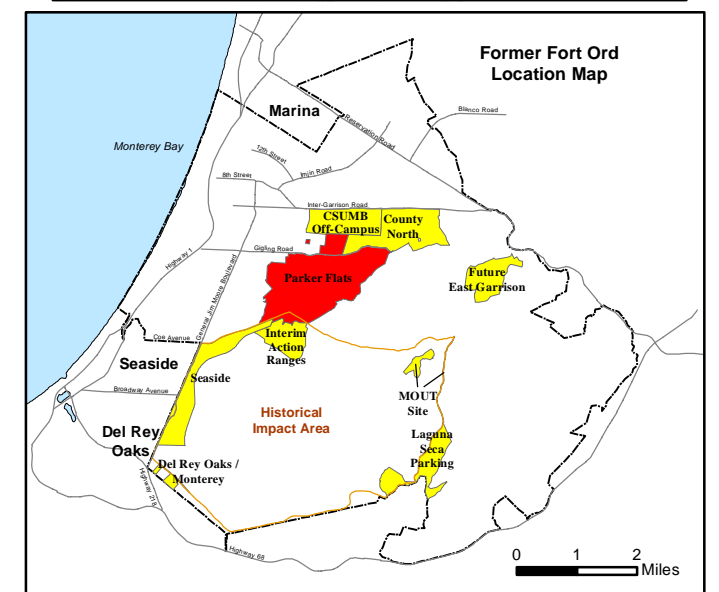
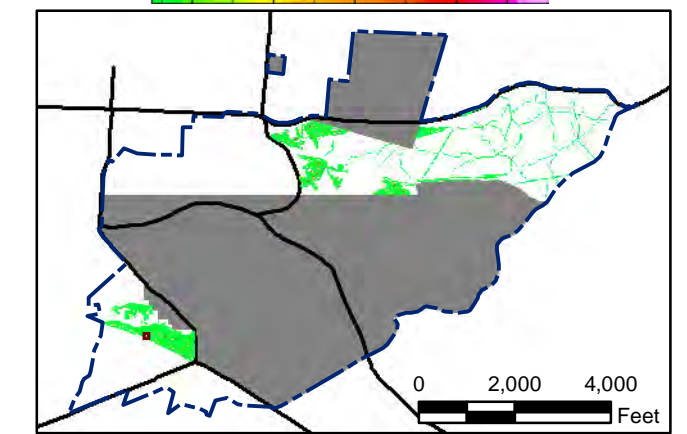
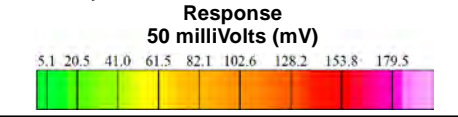
T:\Projects\Parker Flats\PF_TIP\PF_TIP_Mapbooks\2012_06_18_Pf_50mV_DGM_Mpbk.mxd - 5/29/2013 @ 8:07:49 PM




Legend

- 4006 ● Target Location
- 5 ▨ Analog Investigation (See Appendix F3)
- ▭ Analog Investigation Conducted
- ▭ Phase I Removal Action Area Completed by Army
- ▬ Parker Flats Munitions Response Area
- ▬ Major Road

Grid C2C7H2



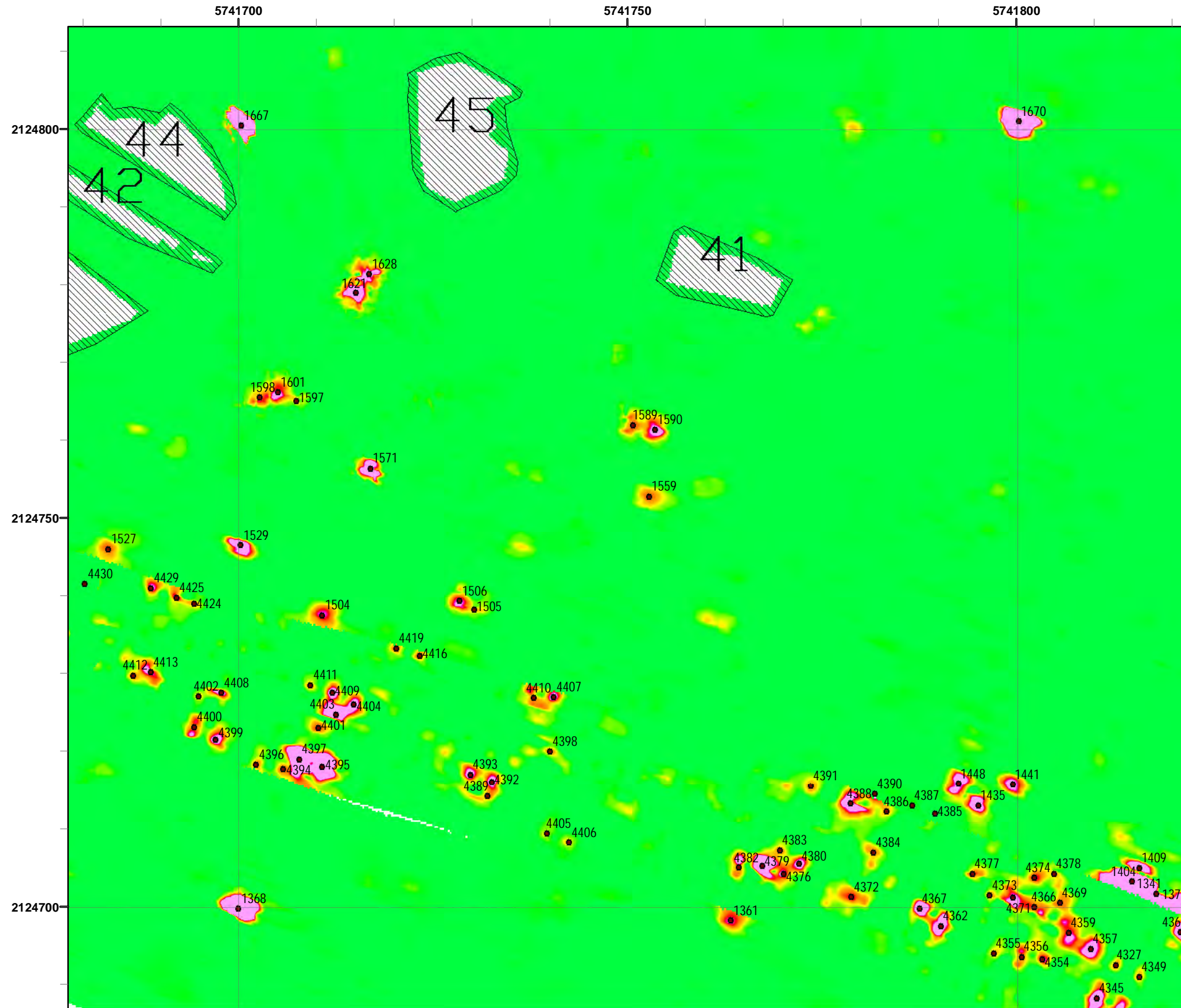
State Plane California IV, NAD 1983 (U.S. Survey Foot)



**Parker Flats MRA
50mV DGM Surveys
Mapbook**

FORA ESCA RP
Monterey County, California

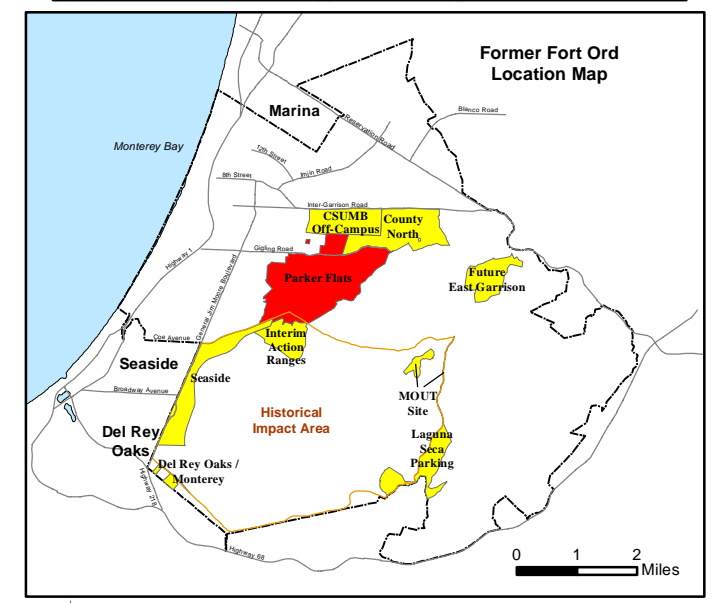
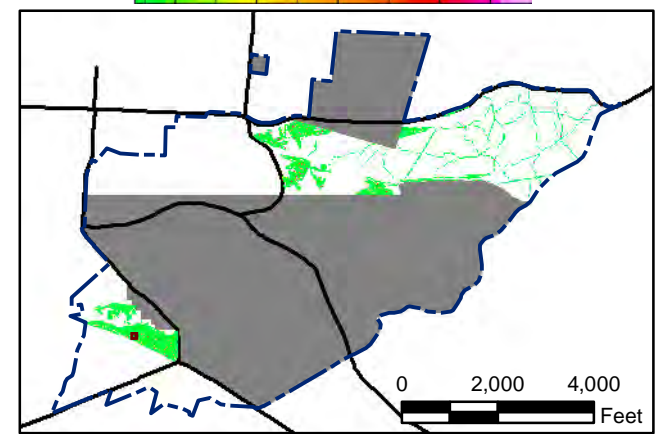
T:\Projects\Parker Flats\PF_TIP\PF_TIP_Mapbooks\2012_06_18_Pf_50mV_DGM_Mpbk.mxd - 5/29/2013 @ 8:07:49 PM





Legend

- 4006 ● Target Location
- 5 ▨ Analog Investigation (See Appendix F3)
- Analog Investigation Conducted
- Phase I Removal Action Area Completed by Army
- ▬ Parker Flats Munitions Response Area
- ▬ Major Road

Grid C2C7H3



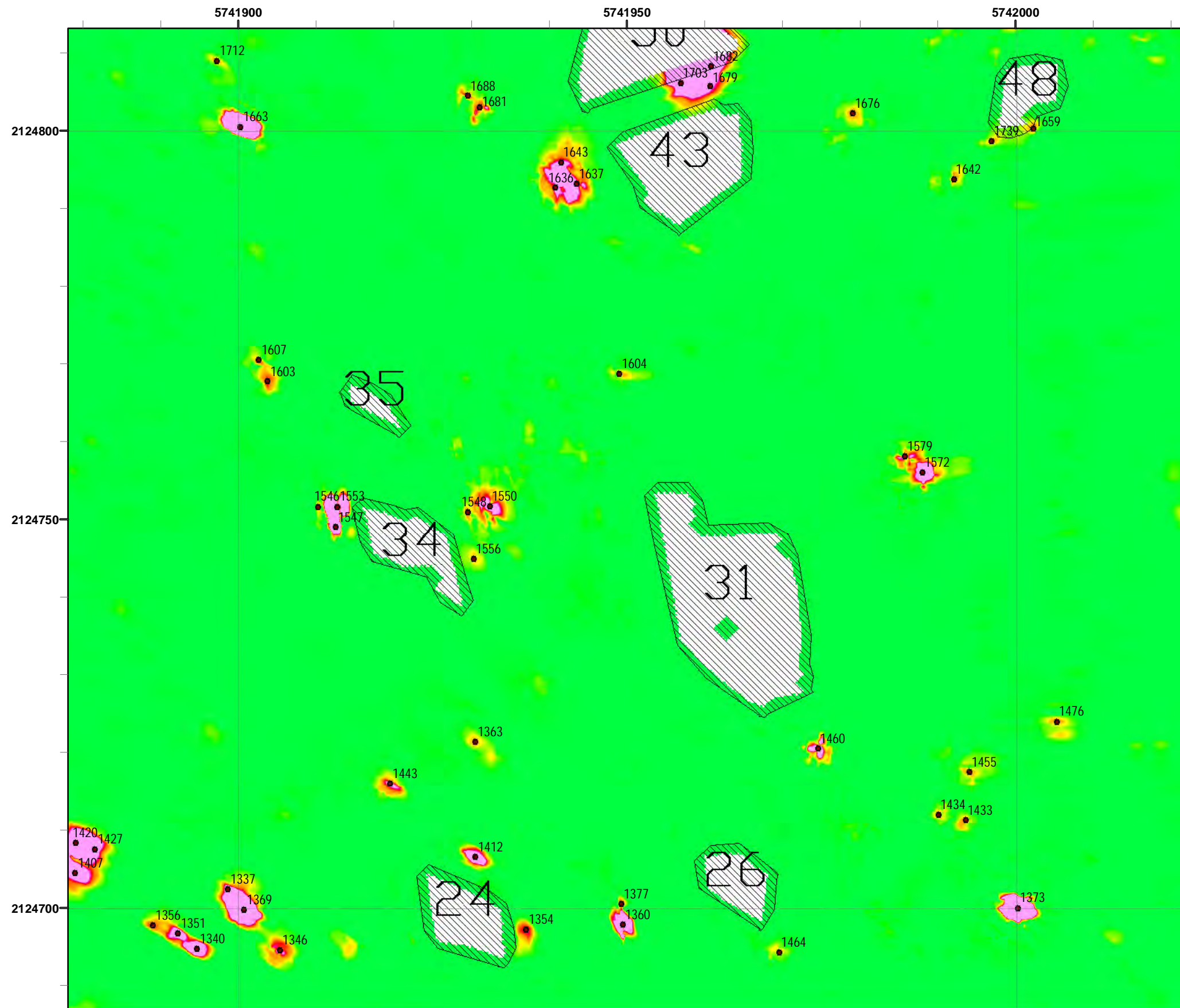
State Plane California IV, NAD 1983 (U.S. Survey Foot)



Parker Flats MRA 50mV DGM Surveys Mapbook

FORA ESCA RP
Monterey County, California

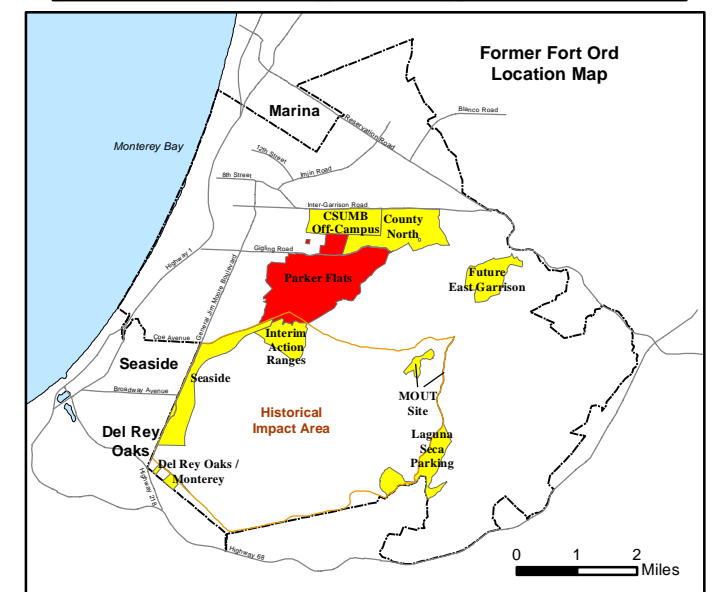
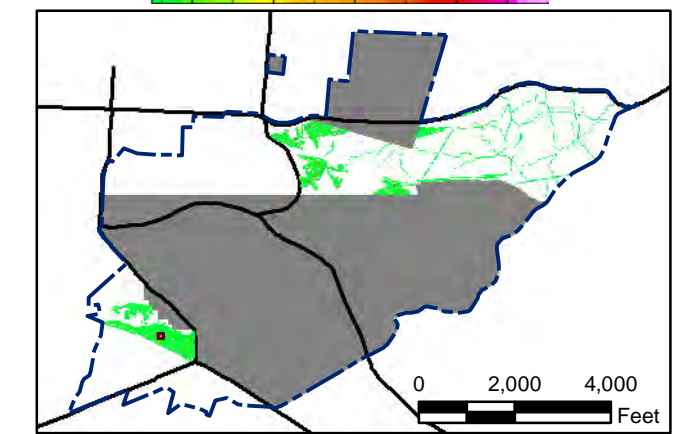
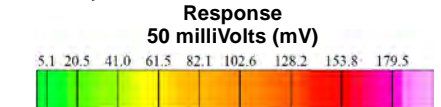
T:\Projects\Parker Flats\PF_TIP\PF_TIP_Mapbooks\2012_06_18_Pf_50mV_DGM_Mpbk.mxd - 5/29/2013 @ 8:07:49 PM




Legend

- 4006 ● Target Location
- 5 [Hatched Box] Analog Investigation (See Appendix F3)
- [Brown Box] Analog Investigation Conducted
- [Grey Box] Phase I Removal Action Area Completed by Army
- [Blue Dashed Line] Parker Flats Munitions Response Area
- [Black Line] Major Road

Grid C2C7H5



State Plane California IV, NAD 1983 (U.S. Survey Foot)




**Parker Flats MRA
50mV DGM Surveys
Mapbook**

FORA ESCA RP
Monterey County, California

Map F1A - 45

T:\Projects\Parker Flats\PF_TIP\PF_TIP_Mapbooks\2012_06_18_Pf_50mV_DGM_Mpbk.mxd - 5/29/2013 @ 8:07:49 PM



Legend

- Target Location
- Analog Investigation (See Appendix F3)
- Analog Investigation Conducted
- Phase I Removal Action Area Completed by Army
- Parker Flats Munitions Response Area
- Major Road

Grid C2C7H6

Response
50 milliVolts (mV)

0 2,000 4,000 Feet

0 1 2 Miles

State Plane California IV, NAD 1983 (U.S. Survey Foot)


0 15 30 Feet

Parker Flats MRA
50mV DGM Surveys
Mapbook

FORA ESCA RP
Monterey County, California

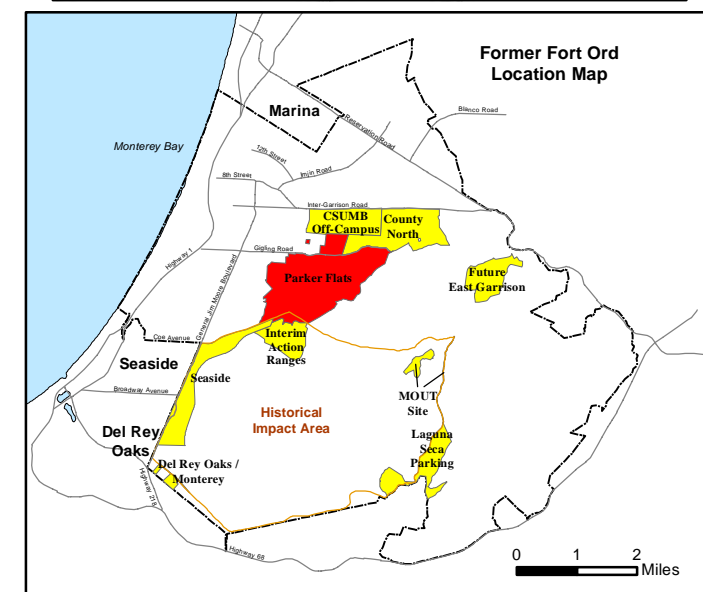
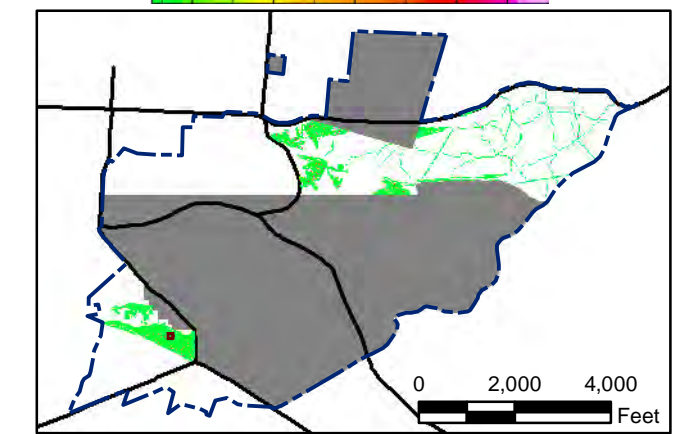
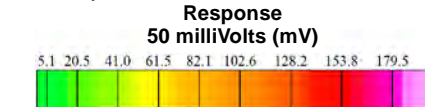
Map F1A - 46

T:\Projects\Parker Flats\PF_TIP\PF_TIP_Mapbooks\2012_06_18_Pf_50mV_DGM_Mpbk.mxd - 5/29/2013 @ 8:07:49 PM



Legend

- 4006 ● Target Location
- 5 [Hatched Box] Analog Investigation (See Appendix F3)
- [Brown Box] Analog Investigation Conducted
- [Grey Box] Phase I Removal Action Area Completed by Army
- [Blue Dashed Line] Parker Flats Munitions Response Area
- [Black Line] Major Road




State Plane California IV, NAD 1983 (U.S. Survey Foot)



**Parker Flats MRA
50mV DGM Surveys
Mapbook**

FORA ESCA RP
Monterey County, California

T:\Projects\Parker Flats\PF_TIP\PF_TIP_Mapbooks\2012_06_18_PF_50mV_DGM_Mpbk.mxd - 5/29/2013 @ 8:07:49 PM



Legend

- Target Location
- Analog Investigation (See Appendix F3)
- Analog Investigation Conducted
- Phase I Removal Action Area Completed by Army
- Parker Flats Munitions Response Area
- Major Road

Grid C2C7H8

Response 50 milliVolts (mV)

0 2,000 4,000 Feet

0 1 2 Miles


State Plane California IV, NAD 1983 (U.S. Survey Foot)

**Parker Flats MRA
50mV DGM Surveys
Mapbook**

FORA ESCA RP
Monterey County, California

Map F1A - 48

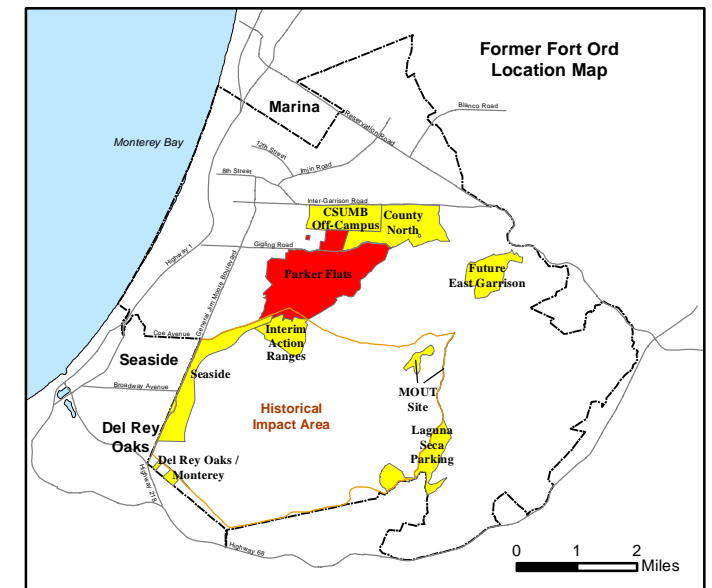
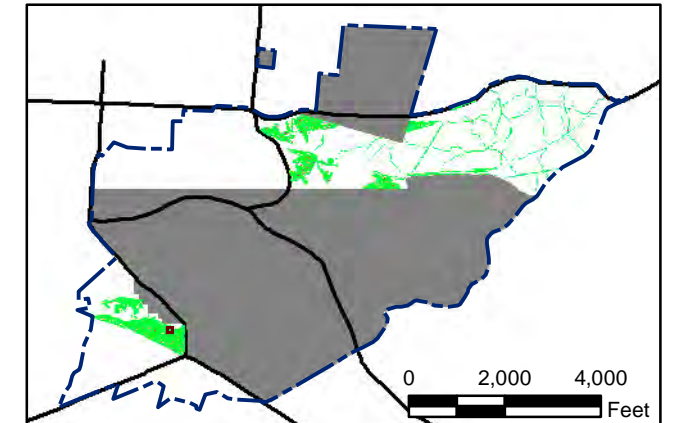
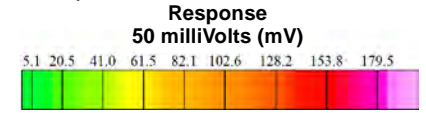
T:\Projects\Parker Flats\PF_TIP\PF_TIP_Mapbooks\2012_06_18_Pf_50mV_DGM_Mpbk.mxd - 5/29/2013 @ 8:07:49 PM




Legend

- 4006 ● Target Location
- 5 [Hatched Box] Analog Investigation (See Appendix F3)
- [Brown Box] Analog Investigation Conducted
- [Grey Box] Phase I Removal Action Area Completed by Army
- [Blue Dashed Line] Parker Flats Munitions Response Area
- [Black Line] Major Road

Grid C2C7H9



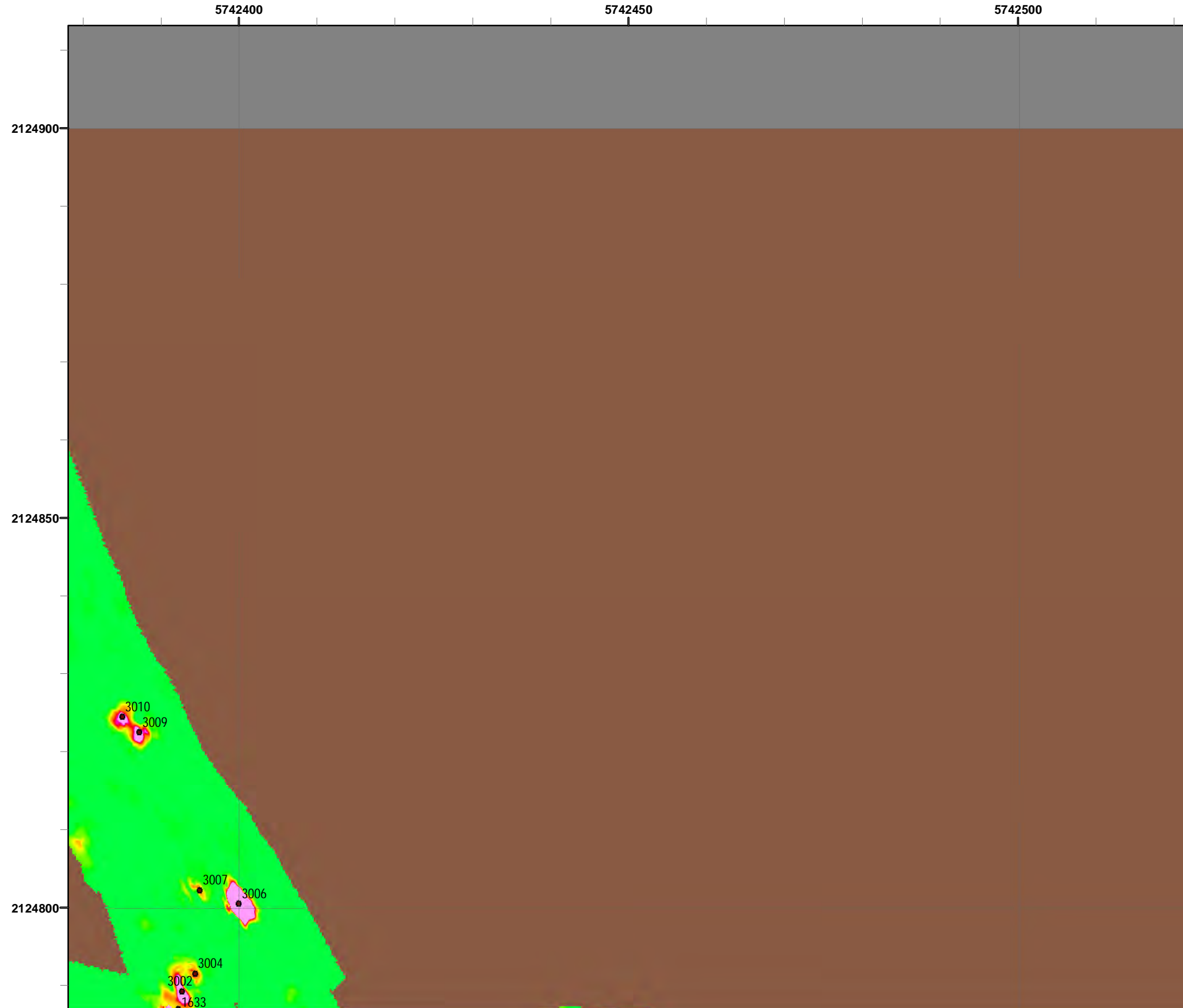
State Plane California IV, NAD 1983 (U.S. Survey Foot)



**Parker Flats MRA
50mV DGM Surveys
Mapbook**

FORA ESCA RP
Monterey County, California

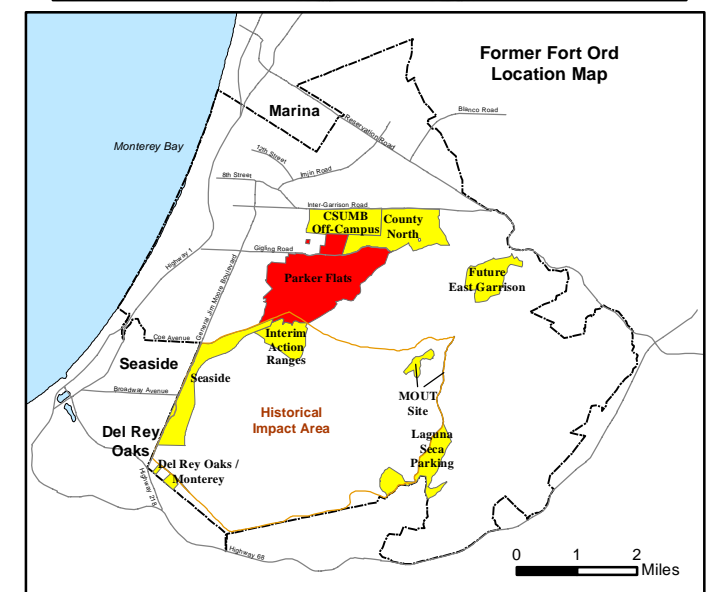
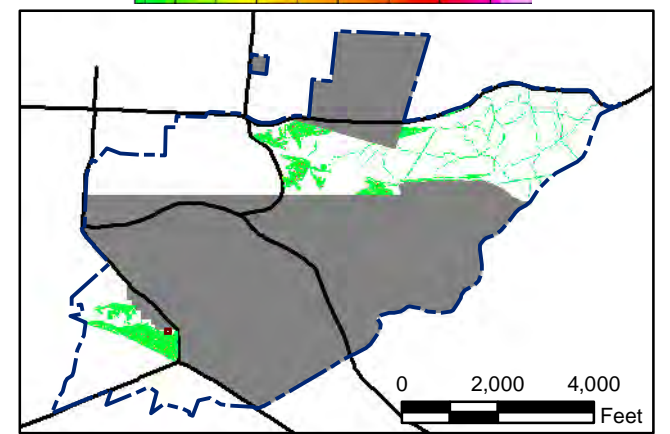
T:\Projects\Parker Flats\PF_TIP\PF_TIP_Mapbooks\2012_06_18_Pf_50mV_DGM_Mpbk.mxd - 5/29/2013 @ 8:07:49 PM




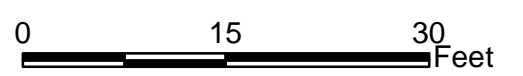
Legend

- 4006 ● Target Location
- 5 ▨ Analog Investigation (See Appendix F3)
- Analog Investigation Conducted
- Phase I Removal Action Area Completed by Army
- Parker Flats Munitions Response Area
- Major Road

Grid C2C710



State Plane California IV, NAD 1983 (U.S. Survey Foot)




**Parker Flats MRA
50mV DGM Surveys
Mapbook**

FORA ESCA RP
Monterey County, California

Map F1A - 50

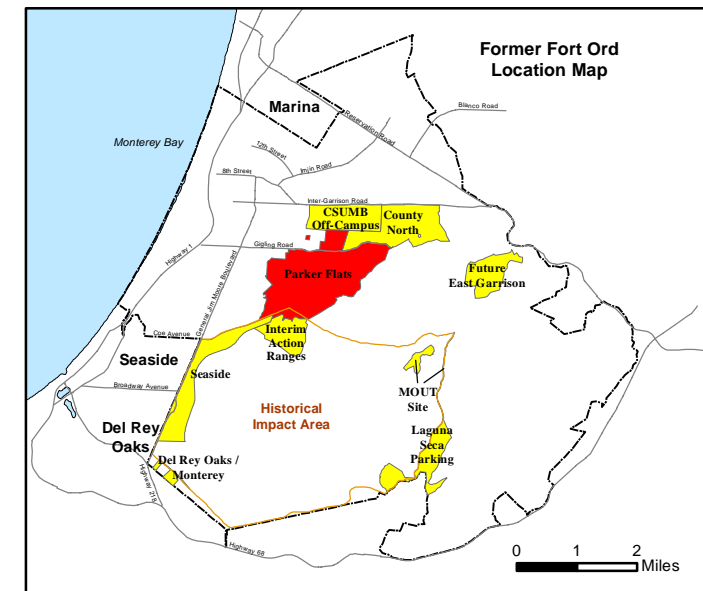
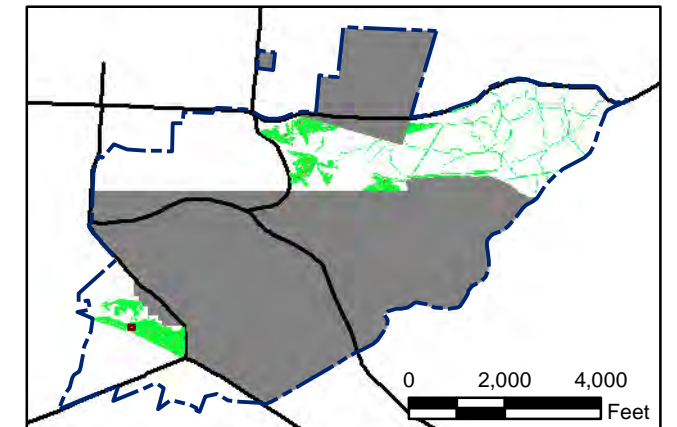
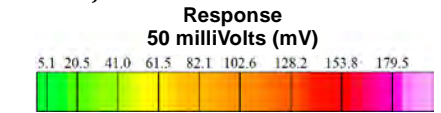
T:\Projects\Parker Flats\PF_TIP\PF_TIP_Mapbooks\2012_06_18_Pf_50mV_DGM_Mpbk.mxd - 5/29/2013 @ 8:07:49 PM




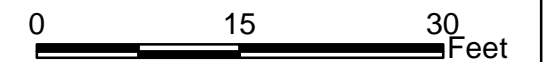
Legend

Grid C2C711

- 4006 ● Target Location
- 5 [Hatched Box] Analog Investigation (See Appendix F3)
- [Brown Box] Analog Investigation Conducted
- [Grey Box] Phase I Removal Action Area Completed by Army
- [Blue Dashed Line] Parker Flats Munitions Response Area
- [Black Line] Major Road




State Plane California IV, NAD 1983 (U.S. Survey Foot)



Parker Flats MRA 50mV DGM Surveys Mapbook

FORA ESCA RP
Monterey County, California

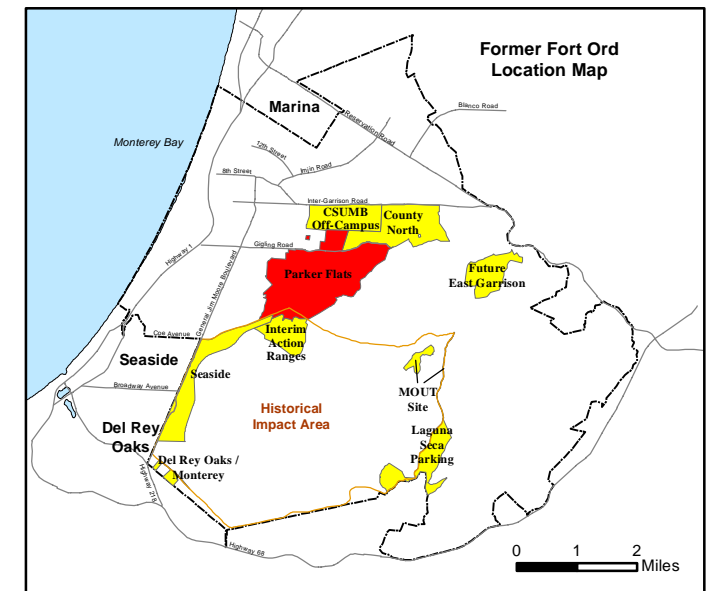
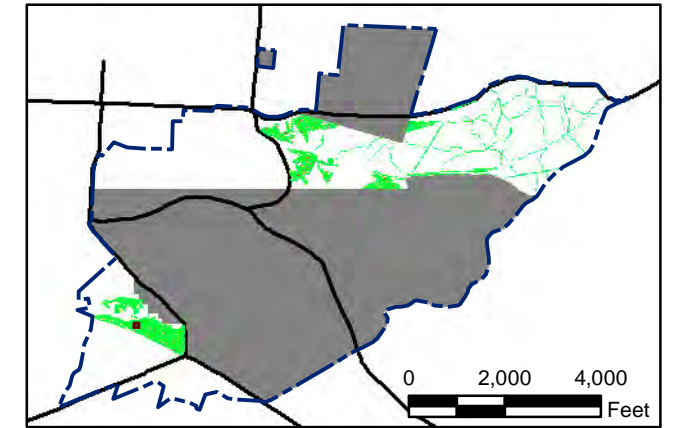
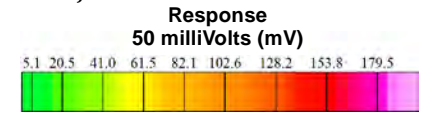
T:\Projects\Parker Flats\PF_TIP\PF_TIP_Mapbooks\2012_06_18_Pf_50mV_DGM_Mpbk.mxd - 5/29/2013 @ 8:07:49 PM





Legend

Grid C2C712

- 4006 ● Target Location
- 5 [Hatched Box] Analog Investigation (See Appendix F3)
- [Brown Box] Analog Investigation Conducted
- [Grey Box] Phase I Removal Action Area Completed by Army
- [Blue Dashed Line] Parker Flats Munitions Response Area
- [Black Line] Major Road




State Plane California IV, NAD 1983 (U.S. Survey Foot)



**Parker Flats MRA
50mV DGM Surveys
Mapbook**

FORA ESCA RP
Monterey County, California

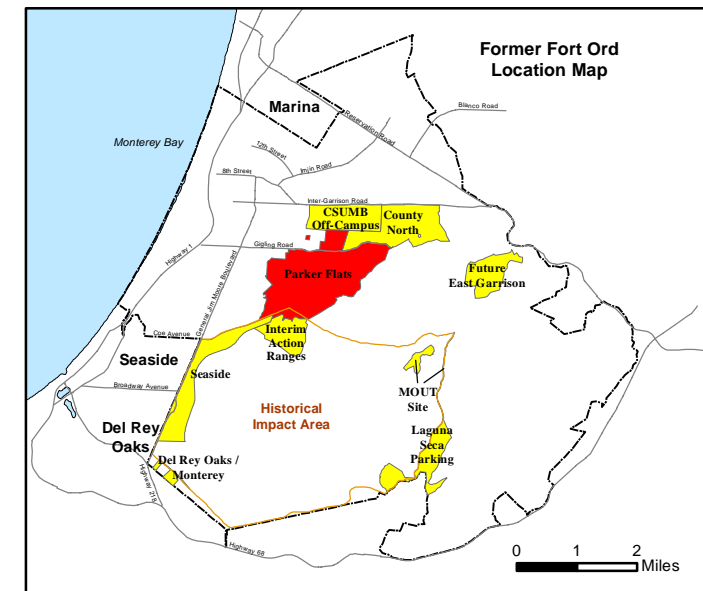
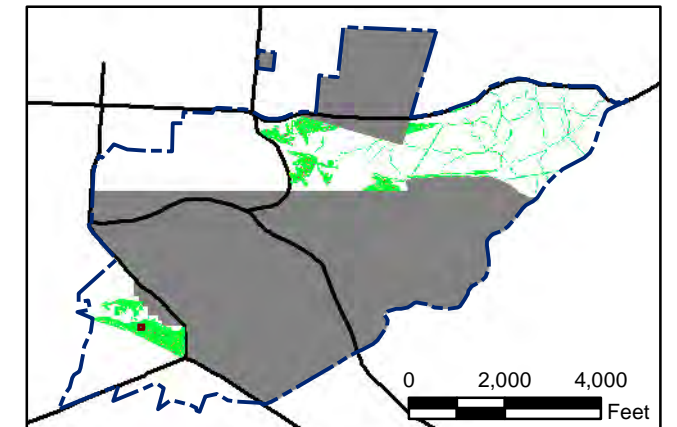
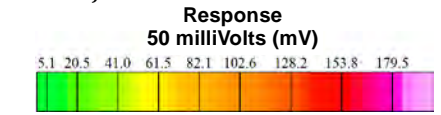
T:\Projects\Parker Flats\PF_TIP\PF_TIP_Mapbooks\2012_06_18_PF_50mV_DGM_Mpbk.mxd - 5/29/2013 @ 8:07:49 PM




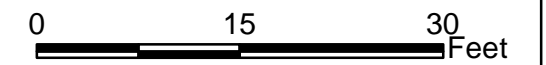
Legend

Grid C2C713

- 4006 ● Target Location
- 5 [Hatched Box] Analog Investigation (See Appendix F3)
- [Brown Box] Analog Investigation Conducted
- [Grey Box] Phase I Removal Action Area Completed by Army
- [Blue Dashed Line] Parker Flats Munitions Response Area
- [Black Line] Major Road



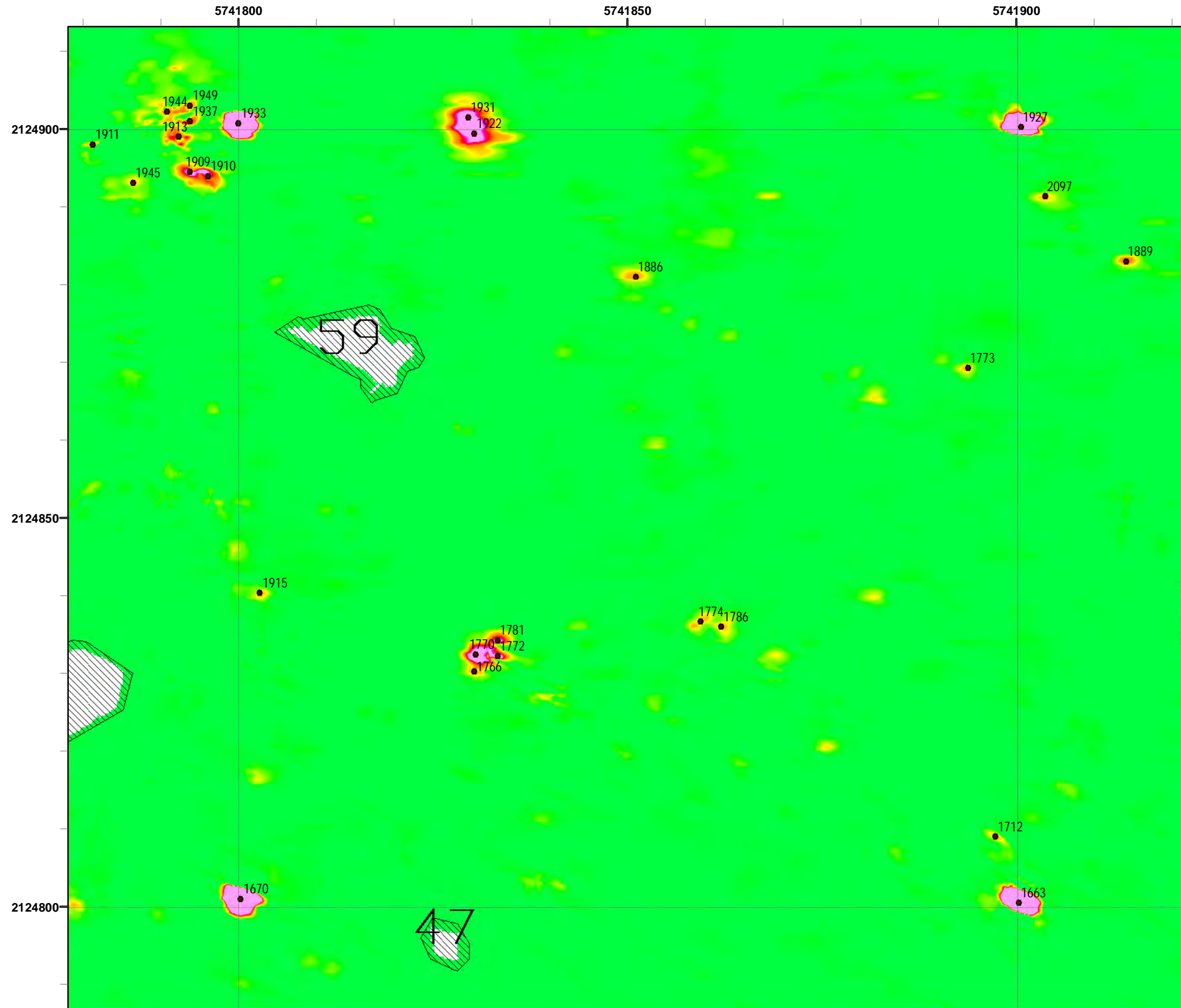
State Plane California IV, NAD 1983 (U.S. Survey Foot)



**Parker Flats MRA
50mV DGM Surveys
Mapbook**

FORA ESCA RP
Monterey County, California

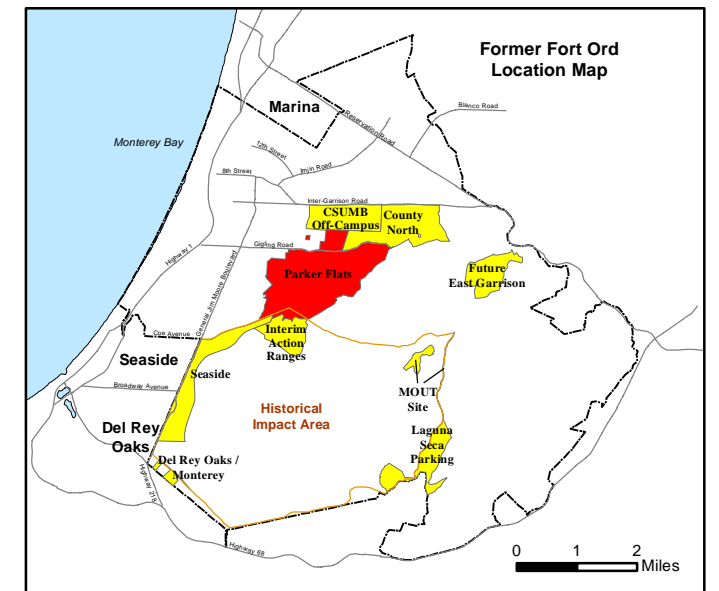
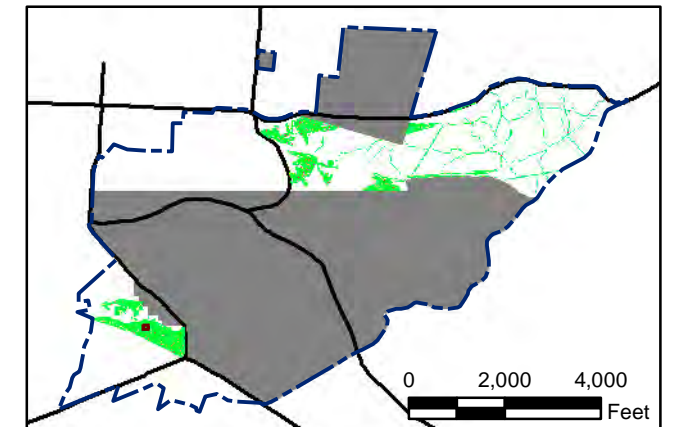
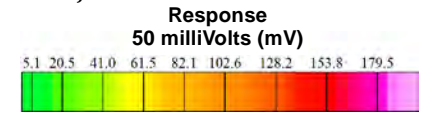
T:\Projects\Parker Flats\PF_TIP\PF_TIP_Mapbooks\2012_06_18_Pf_50mV_DGM_Mpbk.mxd - 5/29/2013 @ 8:07:49 PM




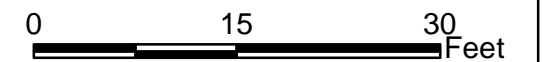
Legend

Grid C2C714

- 4006 ● Target Location
- 5 [Hatched Box] Analog Investigation (See Appendix F3)
- [Brown Box] Analog Investigation Conducted
- [Grey Box] Phase I Removal Action Area Completed by Army
- [Blue Dashed Line] Parker Flats Munitions Response Area
- [Solid Black Line] Major Road



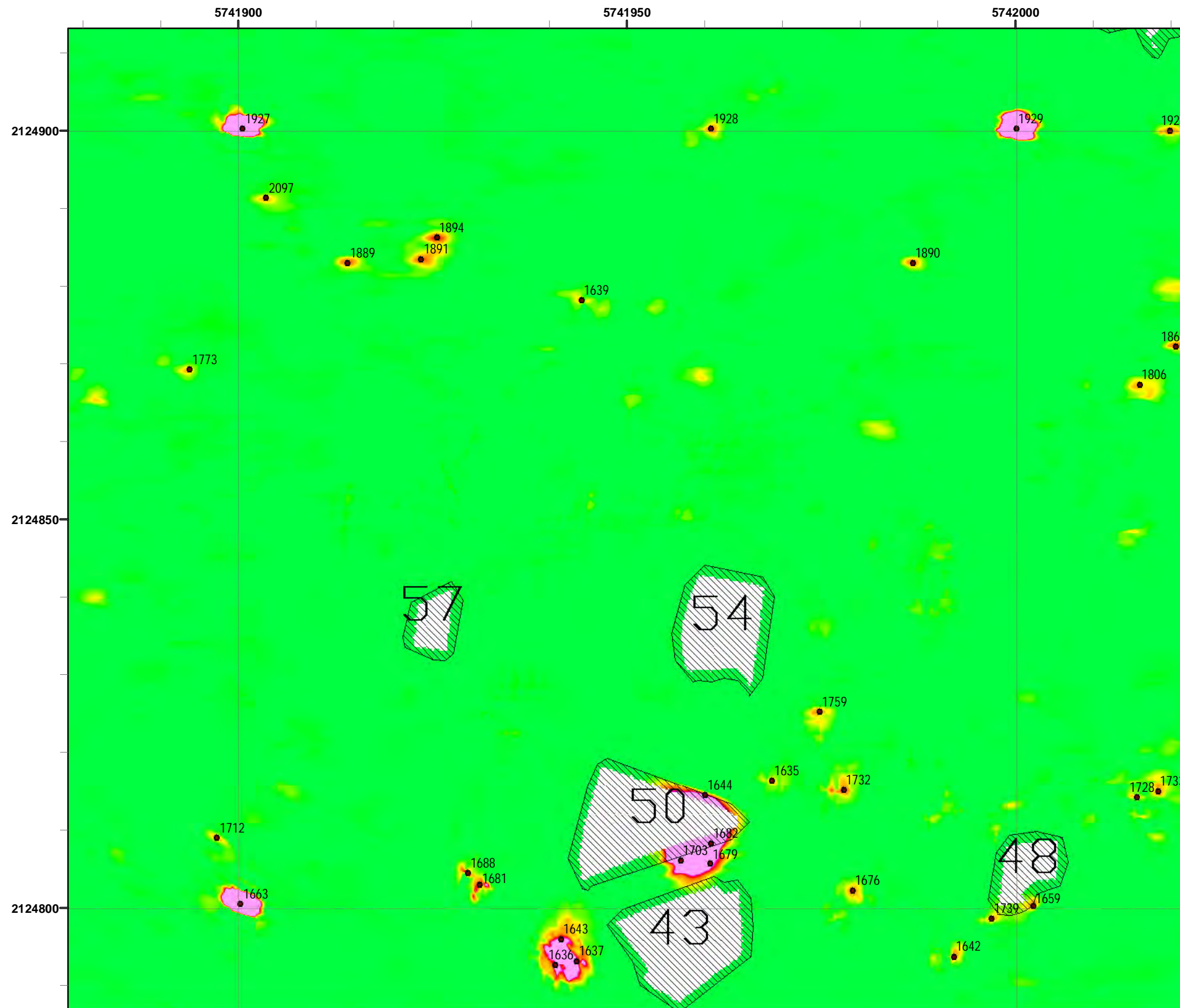
State Plane California IV, NAD 1983 (U.S. Survey Foot)



**Parker Flats MRA
50mV DGM Surveys
Mapbook**

FORA ESCA RP
Monterey County, California

T:\Projects\Parker Flats\PF_TIP\PF_TIP_Mapbooks\2012_06_18_PF_50mV_DGM_Mpbk.mxd - 5/29/2013 @ 8:07:49 PM



Legend

- Target Location
- Analog Investigation (See Appendix F3)
- Analog Investigation Conducted
- Phase I Removal Action Area Completed by Army
- Parker Flats Munitions Response Area
- Major Road

Grid C2C715

Response
50 milliVolts (mV)

0 2,000 4,000 Feet

0 1 2 Miles


State Plane California IV, NAD 1983 (U.S. Survey Foot)

**Parker Flats MRA
50mV DGM Surveys
Mapbook**

FORA ESCA RP
Monterey County, California

Map F1A - 55

T:\Projects\Parker Flats\PF_TIP\PF_TIP_Mapbooks\2012_06_18_Pf_50mV_DGM_Mpbk.mxd - 5/29/2013 @ 8:07:49 PM




Grid C2C716

Legend

- Target Location
- 5 Analog Investigation (See Appendix F3)
- Analog Investigation Conducted
- Phase I Removal Action Area Completed by Army
- Parker Flats Munitions Response Area
- Major Road

Response
50 milliVolts (mV)

State Plane California IV, NAD 1983 (U.S. Survey Foot)




**Parker Flats MRA
50mV DGM Surveys
Mapbook**

FORA ESCA RP
Monterey County, California

Map F1A - 56

T:\Projects\Parker Flats\PF_TIP\PF_TIP_Mapbooks\2012_06_18_Pf_50mV_DGM_Mpbk.mxd - 5/29/2013 @ 8:07:49 PM



Grid C2C717


Legend

- Target Location
- Analog Investigation (See Appendix F3)
- Analog Investigation Conducted
- Phase I Removal Action Area Completed by Army
- Parker Flats Munitions Response Area
- Major Road

Response
50 milliVolts (mV)

5.1	20.5	41.0	61.5	82.1	102.6	128.2	153.8	179.5
-----	------	------	------	------	-------	-------	-------	-------

State Plane California IV, NAD 1983 (U.S. Survey Foot)



**Parker Flats MRA
50mV DGM Surveys
Mapbook**

FORA ESCA RP
Monterey County, California

Map F1A - 57

T:\Projects\Parker Flats\PF_TIP\PF_TIP_Mapbooks\2012_06_18_Pf_50mV_DGM_Mpbk.mxd - 5/29/2013 @ 8:07:49 PM



Grid C2C718

Legend


- 4006 Target Location
- 5 Analog Investigation (See Appendix F3)
- Analog Investigation Conducted
- Phase I Removal Action Area Completed by Army
- Parker Flats Munitions Response Area
- Major Road

Response
50 milliVolts (mV)

5.1	20.5	41.0	61.5	82.1	102.6	128.2	153.8	179.5
-----	------	------	------	------	-------	-------	-------	-------

Former Fort Ord Location Map

State Plane California IV, NAD 1983 (U.S. Survey Foot)




**Parker Flats MRA
50mV DGM Surveys
Mapbook**

FORA ESCA RP
Monterey County, California

Map F1A - 58

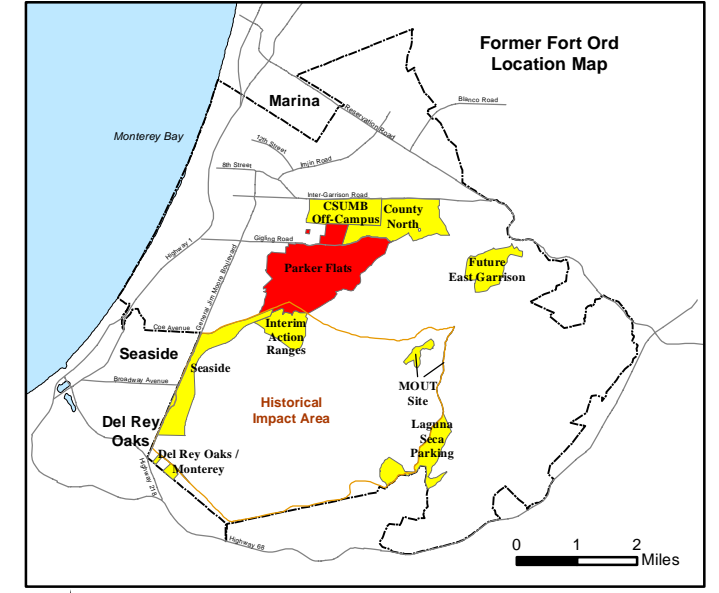
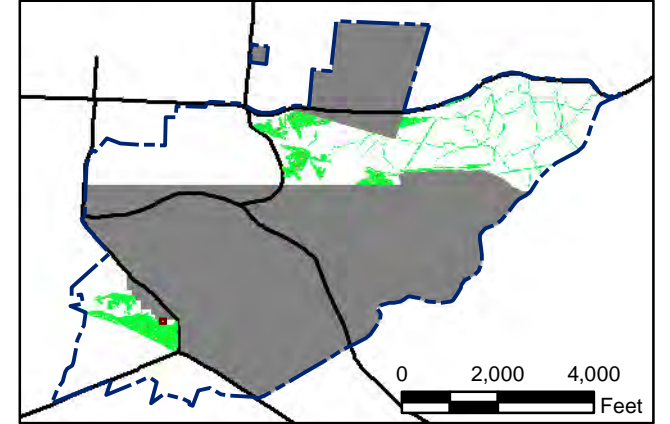
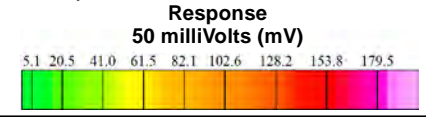
T:\Projects\Parker Flats\PF_TIP\PF_TIP_Mapbooks\2012_06_18_PF_50mV_DGM_Mpbk.mxd - 5/29/2013 @ 8:07:49 PM



Legend

- 4006 ● Target Location
- 5 ▨ Analog Investigation (See Appendix F3)
- Analog Investigation Conducted
- Phase I Removal Action Area Completed by Army
- ▬ Parker Flats Munitions Response Area
- ▬ Major Road

Grid C2C719



State Plane California IV, NAD 1983 (U.S. Survey Foot)



**Parker Flats MRA
50mV DGM Surveys
Mapbook**

FORA ESCA RP
Monterey County, California

Map F1A - 59

T:\Projects\Parker Flats\PF_TIP\PF_TIP_Mapbooks\2012_06_18_Pf_50mV_DGM_Mpbk.mxd - 5/29/2013 @ 8:07:49 PM



Grid C2C7J1


Legend

- Target Location
- Analog Investigation (See Appendix F3)
- Analog Investigation Conducted
- Phase I Removal Action Area Completed by Army
- Parker Flats Munitions Response Area
- Major Road

Response
50 milliVolts (mV)

5.1	20.5	41.0	61.5	82.1	102.6	128.2	153.8	179.5
-----	------	------	------	------	-------	-------	-------	-------

State Plane California IV, NAD 1983 (U.S. Survey Foot)




**Parker Flats MRA
50mV DGM Surveys
Mapbook**

FORA ESCA RP
Monterey County, California

Map F1A - 60

T:\Projects\Parker Flats\PF_TIP\PF_TIP_Mapbooks\2012_06_18_PF_50mV_DGM_Mpbk.mxd - 5/29/2013 @ 8:07:49 PM




Grid C2C7J2

Legend

- Target Location
- Analog Investigation (See Appendix F3)
- Analog Investigation Conducted
- Phase I Removal Action Area Completed by Army
- Parker Flats Munitions Response Area
- Major Road

Response
50 milliVolts (mV)

State Plane California IV, NAD 1983 (U.S. Survey Foot)




**Parker Flats MRA
50mV DGM Surveys
Mapbook**

FORA ESCA RP
Monterey County, California

Map F1A - 61

T:\Projects\Parker Flats\PF_TIP\PF_TIP_Mapbooks\2012_06_18_Pf_50mV_DGM_Mpbk.mxd - 5/29/2013 @ 8:07:49 PM




Legend

- Target Location
- Analog Investigation (See Appendix F3)
- Analog Investigation Conducted
- Phase I Removal Action Area Completed by Army
- Parker Flats Munitions Response Area
- Major Road

Grid C2C7J3

Response
50 milliVolts (mV)

State Plane California IV, NAD 1983 (U.S. Survey Foot)

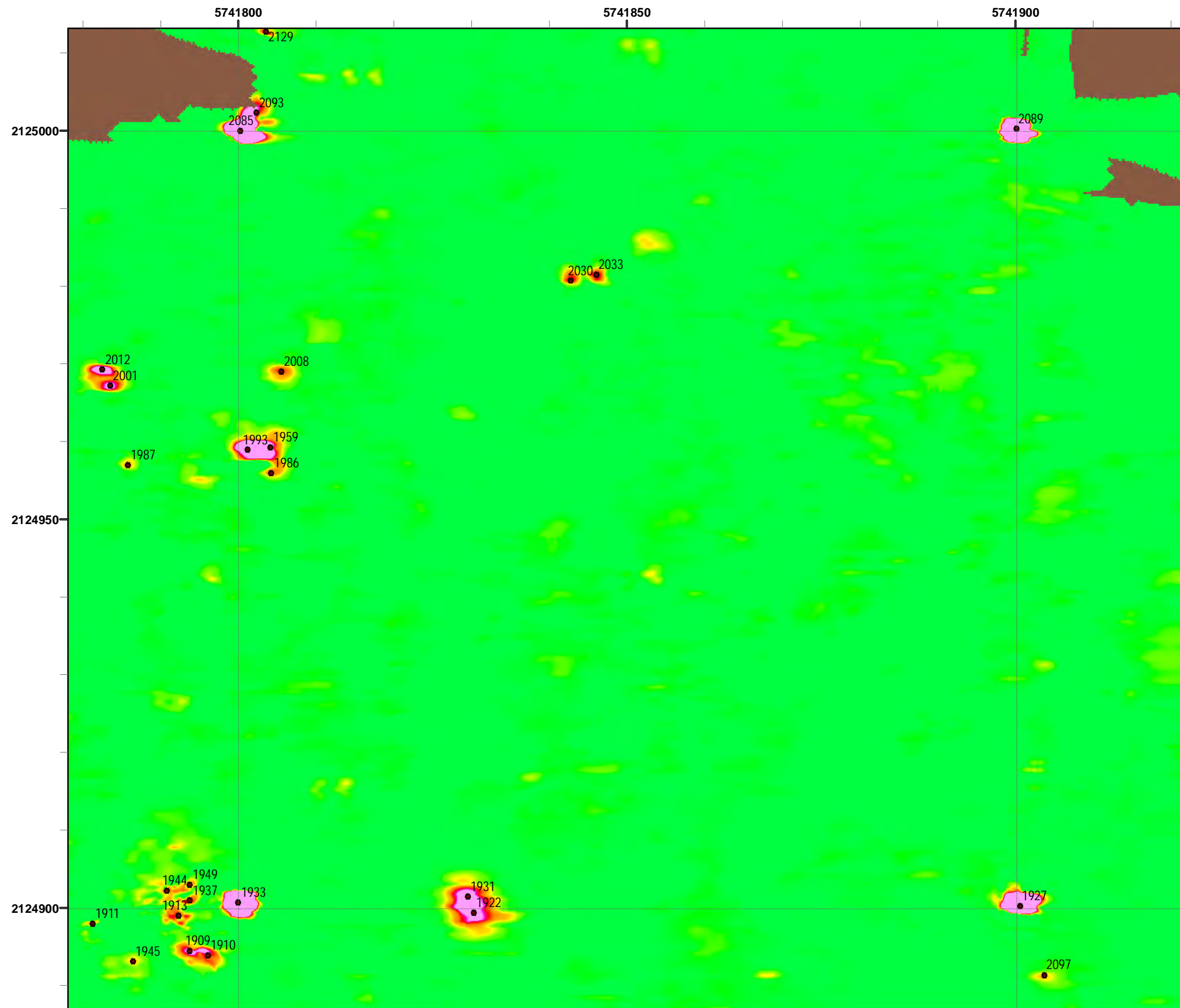


**Parker Flats MRA
50mV DGM Surveys
Mapbook**

FORA ESCA RP
Monterey County, California

Map F1A - 62

T:\Projects\Parker Flats\PF_TIP\PF_TIP_Mapbooks\2012_06_18_PF_50mV_DGM_Mpbk.mxd - 5/29/2013 @ 8:07:49 PM



Legend

- Target Location
- Analog Investigation (See Appendix F3)
- Analog Investigation Conducted
- Phase I Removal Action Area Completed by Army
- Parker Flats Munitions Response Area
- Major Road

Grid C2C7J4

Response
50 milliVolts (mV)


State Plane California IV, NAD 1983 (U.S. Survey Foot)

Parker Flats MRA
50mV DGM Surveys
Mapbook

FORA ESCA RP
Monterey County, California

Map F1A - 63

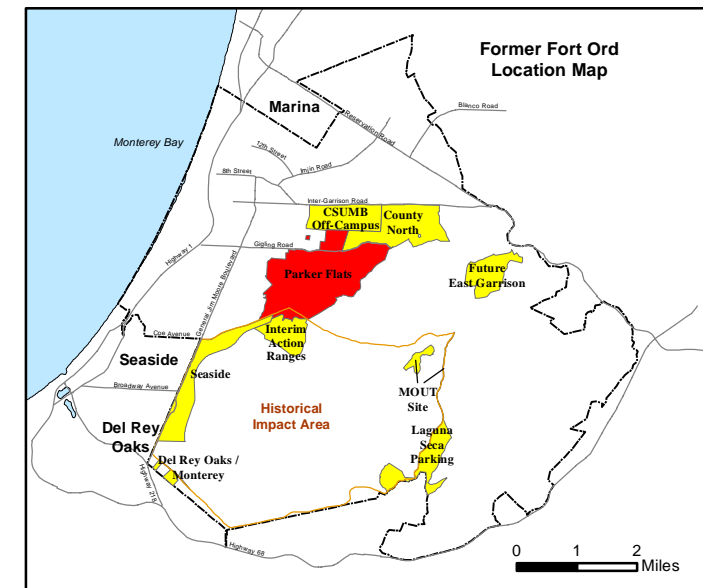
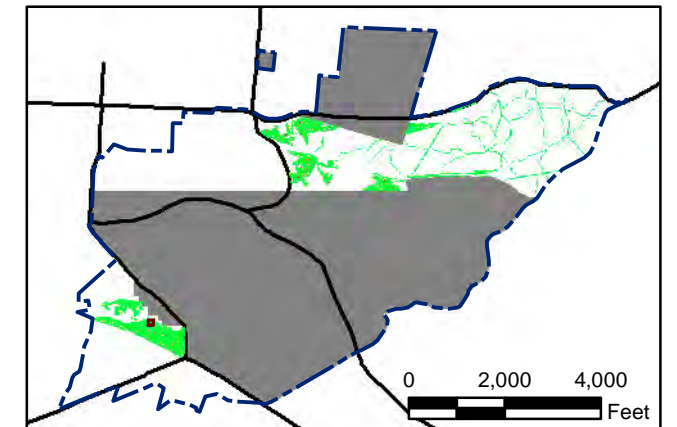
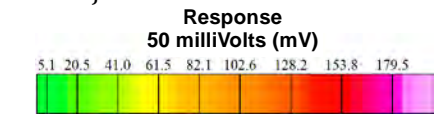
T:\Projects\Parker Flats\PF_TIP\PF_TIP_Mapbooks\2012_06_18_Pf_50mV_DGM_Mpbk.mxd - 5/29/2013 @ 8:07:49 PM



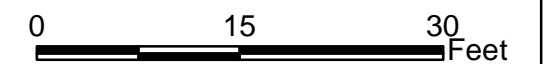
Legend

Grid C2C7J5

- 4006 ● Target Location
- 5 [Hatched Box] Analog Investigation (See Appendix F3)
- [Brown Box] Analog Investigation Conducted
- [Grey Box] Phase I Removal Action Area Completed by Army
- [Blue Dashed Line] Parker Flats Munitions Response Area
- [Black Line] Major Road



State Plane California IV, NAD 1983 (U.S. Survey Foot)



Parker Flats MRA 50mV DGM Surveys Mapbook

FORA ESCA RP
Monterey County, California

Map F1A - 64

T:\Projects\Parker Flats\PF_TIP\PF_TIP_Mapbooks\2012_06_18_PF_50mV_DGM_Mpbk.mxd - 5/29/2013 @ 8:07:49 PM



Grid C2C7J6

Legend

- 4006 Target Location
- 5 Analog Investigation (See Appendix F3)
- Analog Investigation Conducted
- Phase I Removal Action Area Completed by Army
- Parker Flats Munitions Response Area
- Major Road

Response
50 milliVolts (mV)


5.1	20.5	41.0	61.5	82.1	102.6	128.2	153.8	179.5
-----	------	------	------	------	-------	-------	-------	-------

0 2,000 4,000 Feet

0 1 2 Miles

State Plane California IV, NAD 1983 (U.S. Survey Foot)

0 15 30 Feet



**Parker Flats MRA
50mV DGM Surveys
Mapbook**

FORA ESCA RP
Monterey County, California

Map F1A - 65

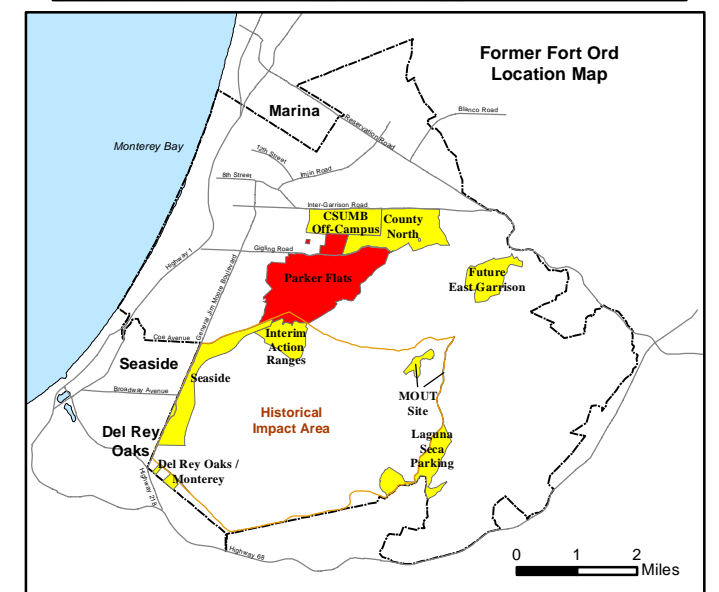
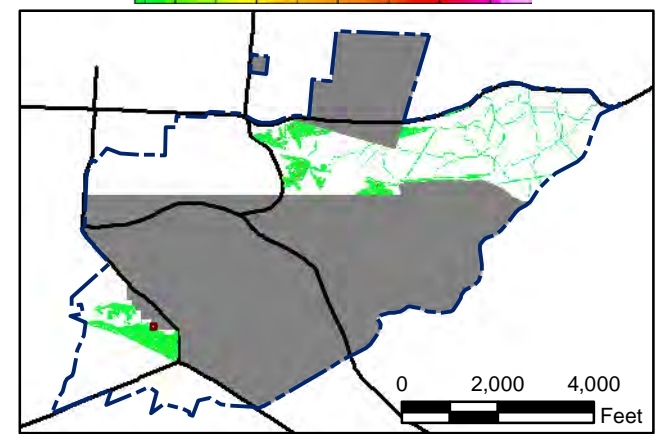
T:\Projects\Parker Flats\PF_TIP\PF_TIP_Mapbooks\2012_06_18_Pf_50mV_DGM_Mpbk.mxd - 5/29/2013 @ 8:07:49 PM




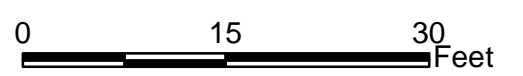
Legend

- 4006 ● Target Location
- 5 ▨ Analog Investigation (See Appendix F3)
- Analog Investigation Conducted
- Phase I Removal Action Area Completed by Army
- ▬ Parker Flats Munitions Response Area
- ▬ Major Road

Grid C2C7J7




State Plane California IV, NAD 1983 (U.S. Survey Foot)



**Parker Flats MRA
50mV DGM Surveys
Mapbook**

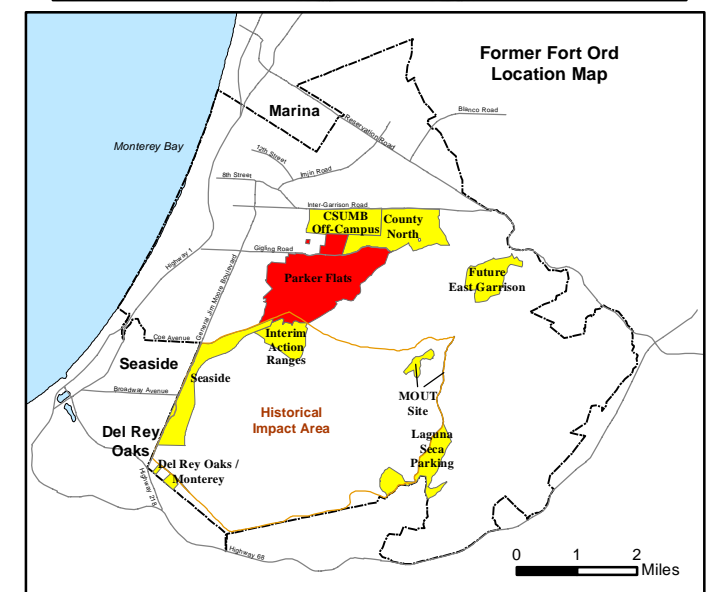
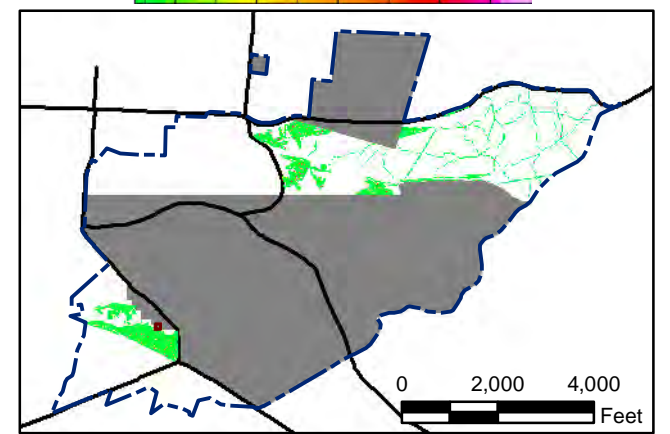
FORA ESCA RP
Monterey County, California

T:\Projects\Parker Flats\PF_TIP\PF_TIP_Mapbooks\2012_06_18_Pf_50mV_DGM_Mpbk.mxd - 5/29/2013 @ 8:07:49 PM



Legend

- 4006 ● Target Location
- 5 ▨ Analog Investigation (See Appendix F3)
- Analog Investigation Conducted
- Phase I Removal Action Area Completed by Army
- ▬ Parker Flats Munitions Response Area
- ▬ Major Road



State Plane California IV, NAD 1983 (U.S. Survey Foot)

0 15 30 Feet

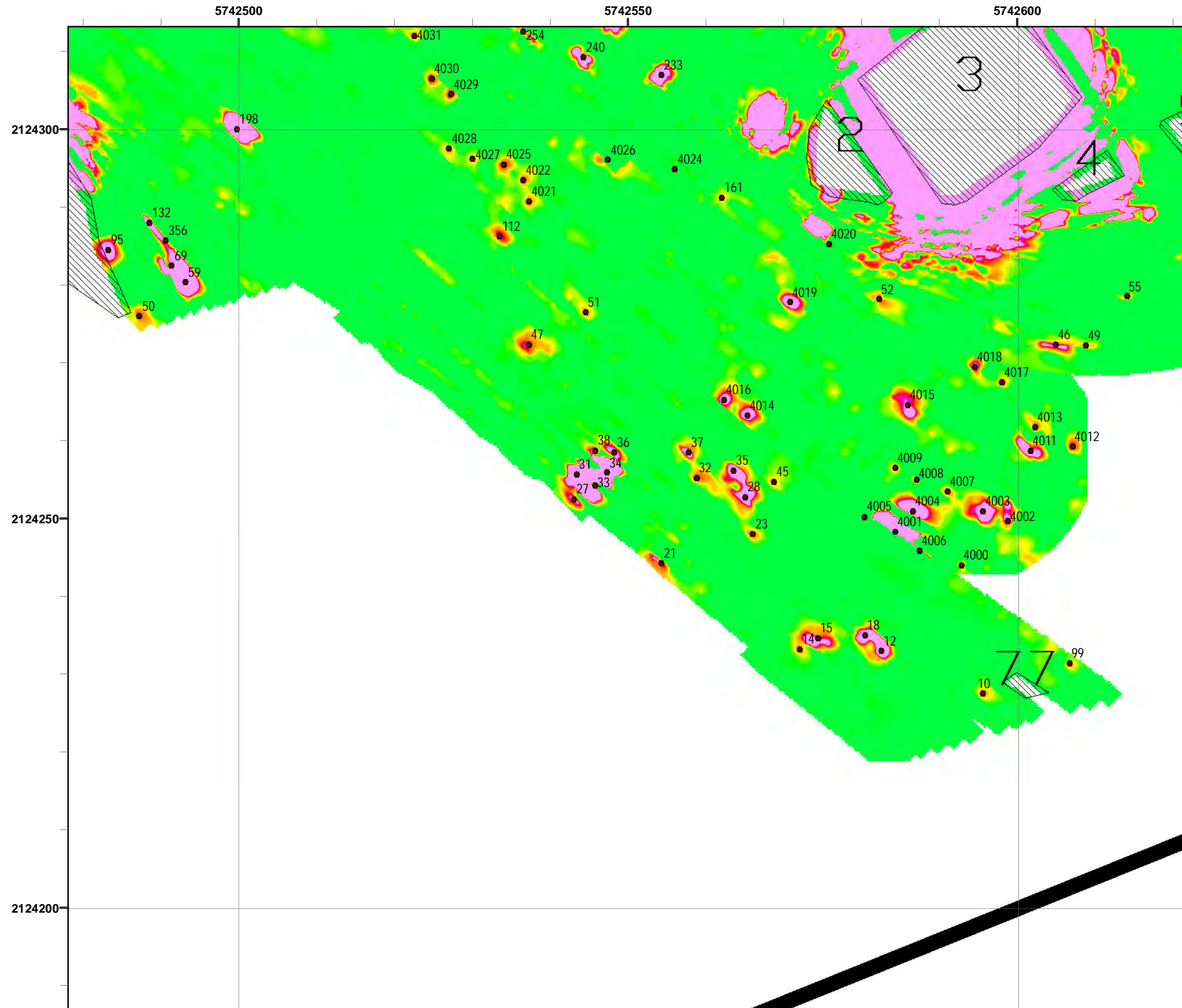


**Parker Flats MRA
50mV DGM Surveys
Mapbook**

FORA ESCA RP
Monterey County, California

Map F1A - 67

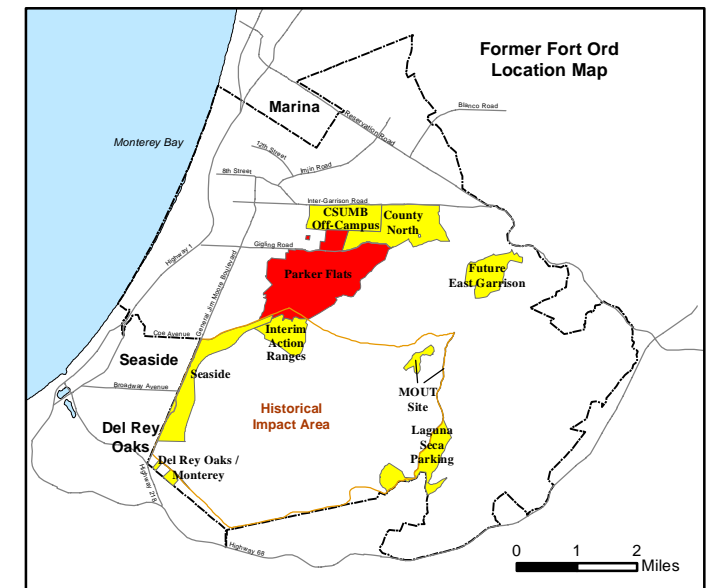
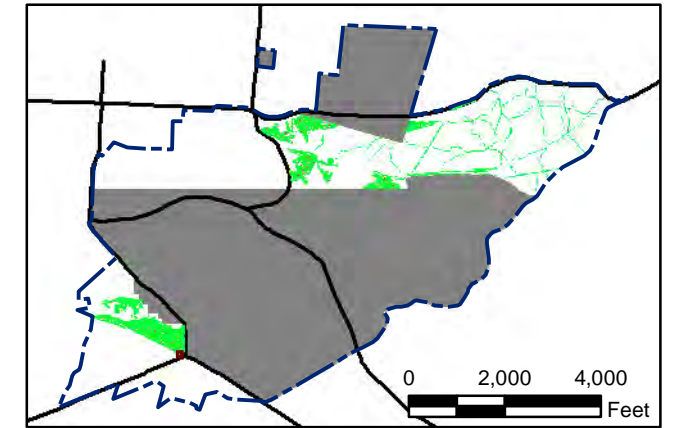
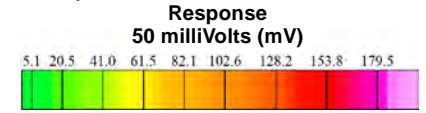
T:\Projects\Parker Flats\PF_TIP\PF_TIP_Mapbooks\2012_06_18_PF_50mV_DGM_Mpbk.mxd - 5/29/2013 @ 8:07:49 PM



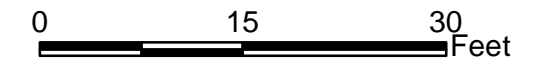
Legend

- 4006 ● Target Location
- 5 [Hatched Box] Analog Investigation (See Appendix F3)
- [Brown Box] Analog Investigation Conducted
- [Grey Box] Phase I Removal Action Area Completed by Army
- [Blue Dashed Line] Parker Flats Munitions Response Area
- [Thick Black Line] Major Road

Grid C2C8C1



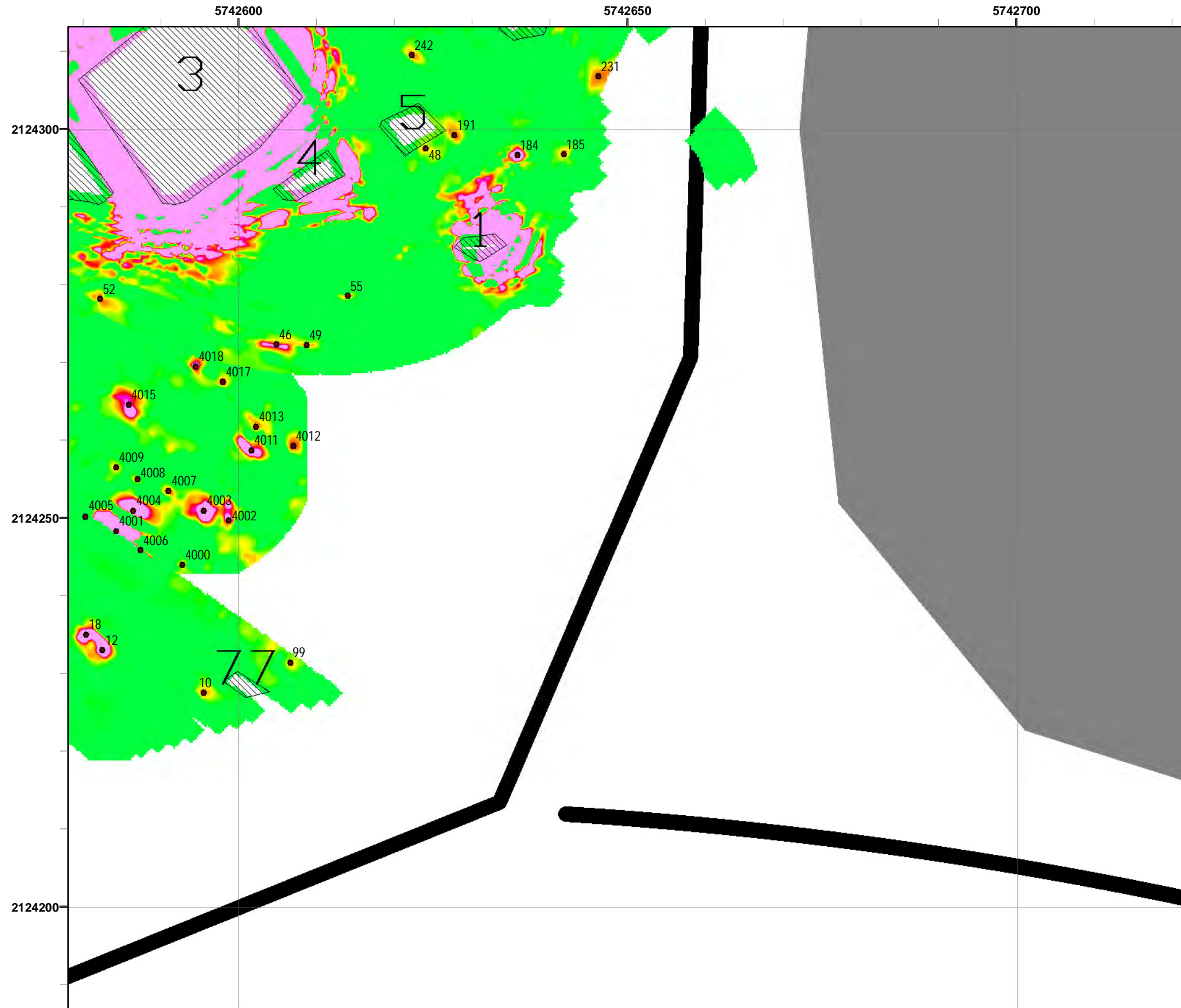
State Plane California IV, NAD 1983 (U.S. Survey Foot)



**Parker Flats MRA
50mV DGM Surveys
Mapbook**

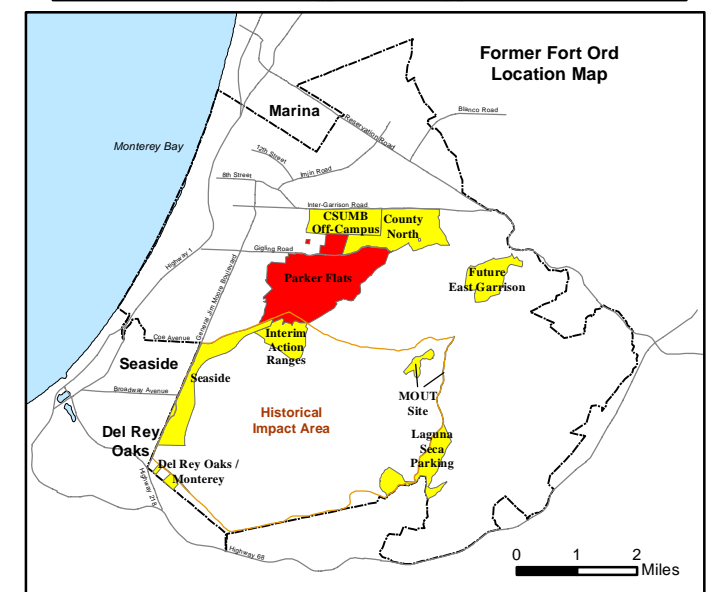
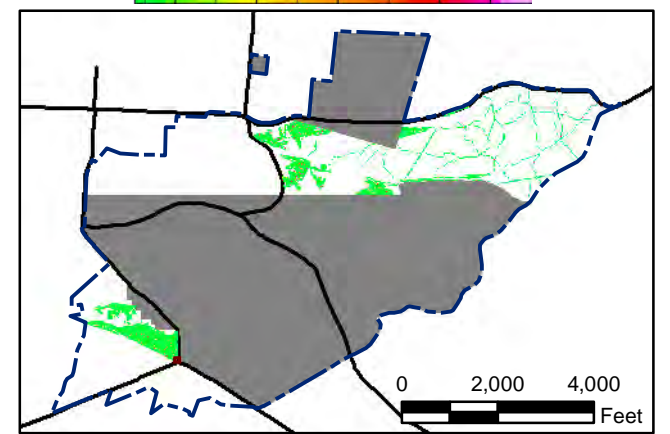
FORA ESCA RP
Monterey County, California

T:\Projects\Parker Flats\PF_TIP\PF_TIP_Mapbooks\2012_06_18_Pf_50mV_DGM_Mpbk.mxd - 5/29/2013 @ 8:07:49 PM



Legend

- 4006 Target Location
- 5 Analog Investigation (See Appendix F3)
- Analog Investigation Conducted
- Phase I Removal Action Area Completed by Army
- ▬ Parker Flats Munitions Response Area
- ▬ Major Road



State Plane California IV, NAD 1983 (U.S. Survey Foot)




**Parker Flats MRA
50mV DGM Surveys
Mapbook**

FORA ESCA RP
Monterey County, California

Map F1A - 69

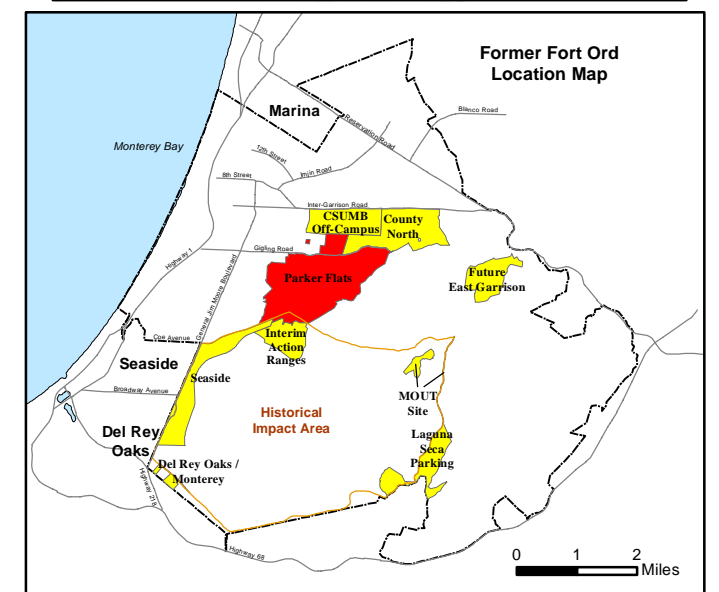
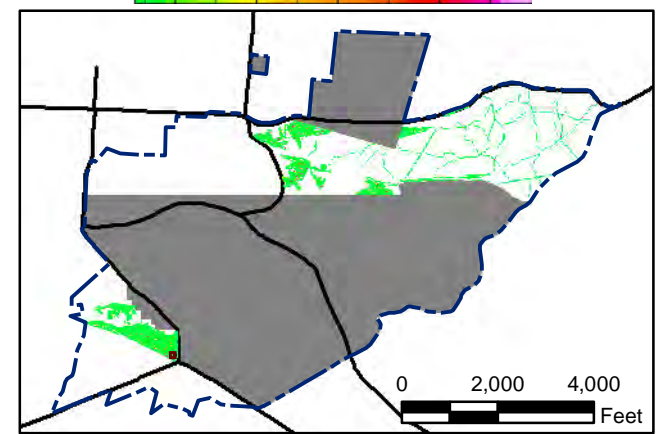
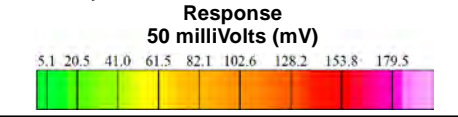
T:\Projects\Parker Flats\PF_TIP\PF_TIP_Mapbooks\2012_06_18_Pf_50mV_DGM_Mpbk.mxd - 5/29/2013 @ 8:07:49 PM




Legend

Grid C2C8D1

- 4006 Target Location
- 5 [Hatched Box] Analog Investigation (See Appendix F3)
- [Brown Box] Analog Investigation Conducted
- [Grey Box] Phase I Removal Action Area Completed by Army
- [Blue Dashed Line] Parker Flats Munitions Response Area
- [Thick Black Line] Major Road



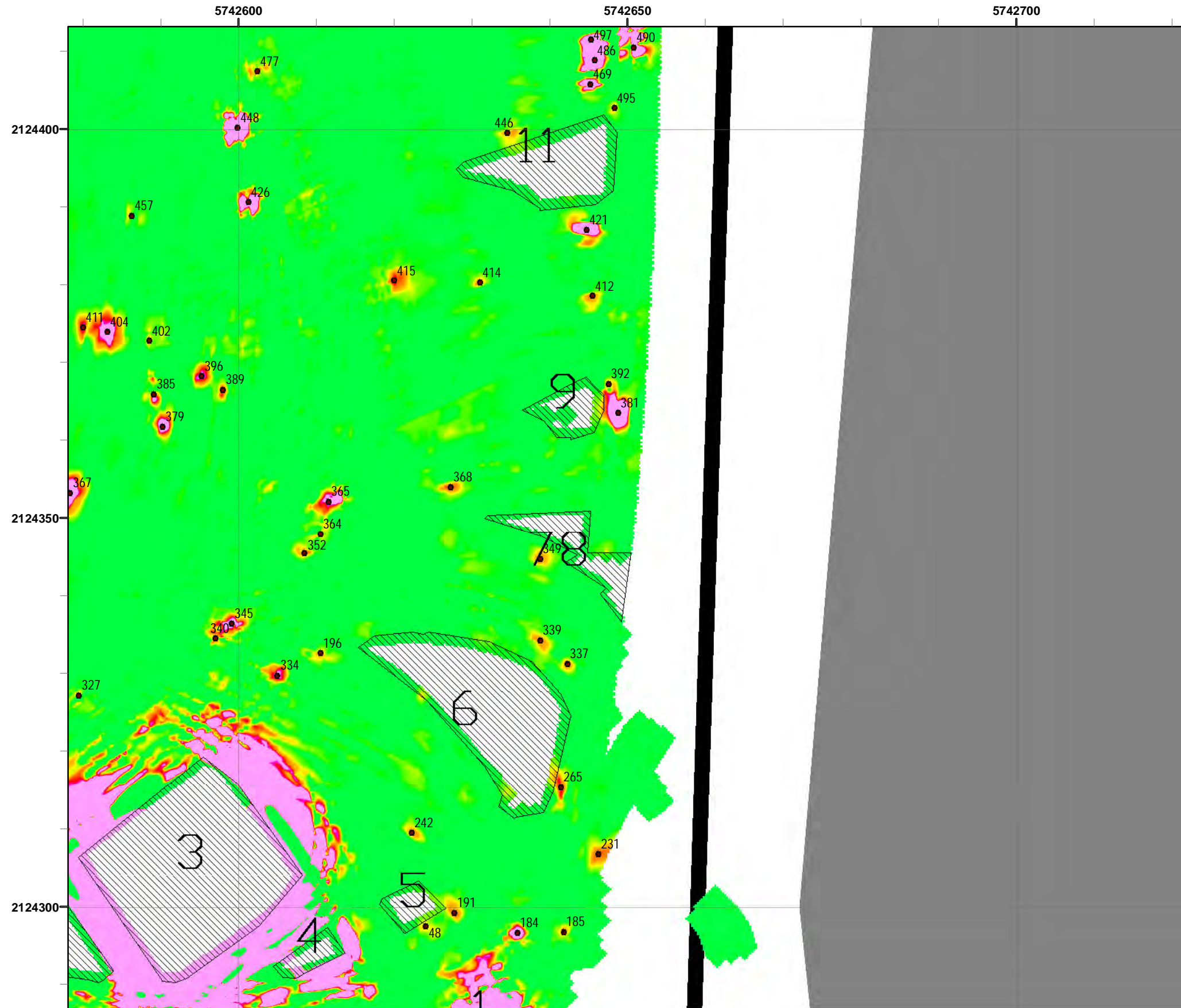
State Plane California IV, NAD 1983 (U.S. Survey Foot)



Parker Flats MRA 50mV DGM Surveys Mapbook

FORA ESCA RP
Monterey County, California

T:\Projects\Parker Flats\PF_TIP\PF_TIP_Mapbooks\2012_06_18_Pf_50mV_DGM_Mpbk.mxd - 5/29/2013 @ 8:07:49 PM



Grid C2C8D2

Legend

- 4006 Target Location
- 5 Analog Investigation (See Appendix F3)
- Analog Investigation Conducted
- Phase I Removal Action Area Completed by Army
- Parker Flats Munitions Response Area
- Major Road

Response
50 milliVolts (mV)


5.1 20.5 41.0 61.5 82.1 102.6 128.2 153.8 179.5

0 2,000 4,000 Feet

0 1 2 Miles

State Plane California IV, NAD 1983 (U.S. Survey Foot)

0 15 30 Feet

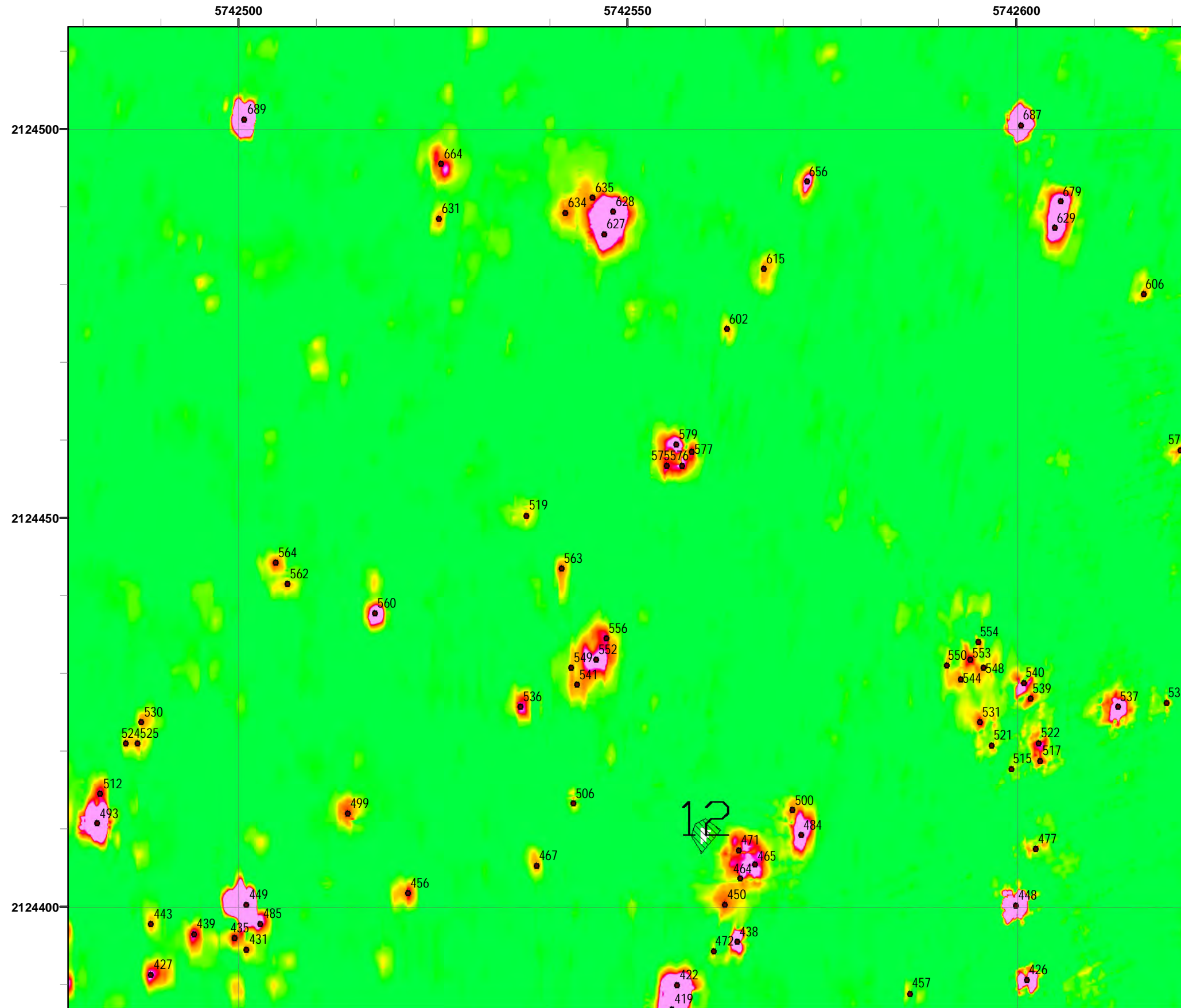


**Parker Flats MRA
50mV DGM Surveys
Mapbook**

FORA ESCA RP
Monterey County, California

Map F1A - 71

T:\Projects\Parker Flats\PF_TIP\PF_TIP_Mapbooks\2012_06_18_Pf_50mV_DGM_Mpbk.mxd - 5/29/2013 @ 8:07:49 PM



Legend

- Target Location
- Analog Investigation (See Appendix F3)
- Analog Investigation Conducted
- Phase I Removal Action Area Completed by Army
- Parker Flats Munitions Response Area
- Major Road

Grid C2C8E1

Response
50 milliVolts (mV)

State Plane California IV, NAD 1983 (U.S. Survey Foot)

**Parker Flats MRA
50mV DGM Surveys
Mapbook**

FORA ESCA RP
Monterey County, California

Map F1A - 72

T:\Projects\Parker Flats\PF_TIP\PF_TIP_Mapbooks\2012_06_18_Pf_50mV_DGM_Mpbk.mxd - 5/29/2013 @ 8:07:49 PM



Legend

- Target Location
- 5 Analog Investigation (See Appendix F3)
- Analog Investigation Conducted
- Phase I Removal Action Area Completed by Army
- Parker Flats Munitions Response Area
- Major Road

Grid C2C8E2

Response
50 milliVolts (mV)


State Plane California IV, NAD 1983 (U.S. Survey Foot)

**Parker Flats MRA
50mV DGM Surveys
Mapbook**

FORA ESCA RP
Monterey County, California

Map F1A - 73

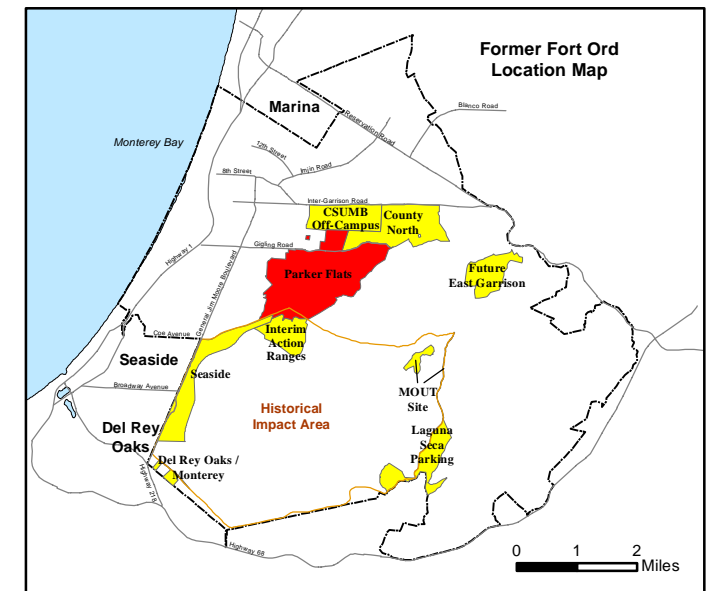
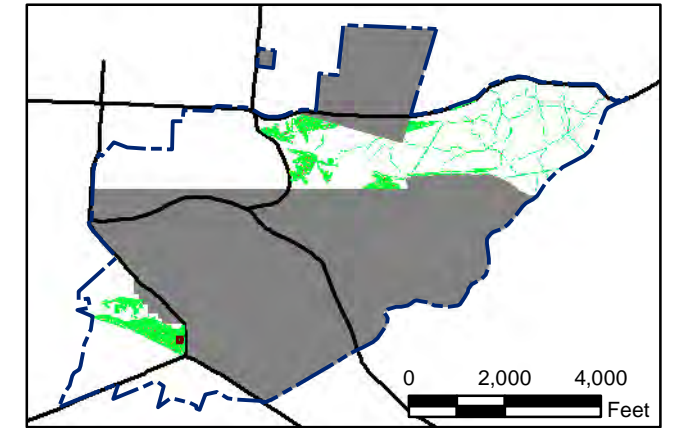
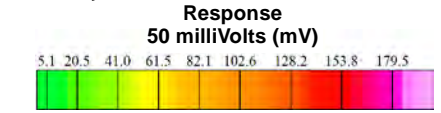
T:\Projects\Parker Flats\PF_TIP\PF_TIP_Mapbooks\2012_06_18_Pf_50mV_DGM_Mpbk.mxd - 5/29/2013 @ 8:07:49 PM



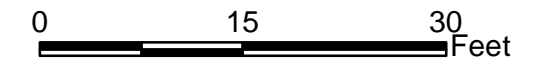
Legend

- 4006 ● Target Location
- 5 ▨ Analog Investigation (See Appendix F3)
- Analog Investigation Conducted
- Phase I Removal Action Area Completed by Army
- ▬ Parker Flats Munitions Response Area
- ▬ Major Road

Grid C2C8F1



State Plane California IV, NAD 1983 (U.S. Survey Foot)



Parker Flats MRA 50mV DGM Surveys Mapbook

FORA ESCA RP
Monterey County, California

T:\Projects\Parker Flats\PF_TIP\PF_TIP_Mapbooks\2012_06_18_Pf_50mV_DGM_Mpbk.mxd - 5/29/2013 @ 8:07:49 PM

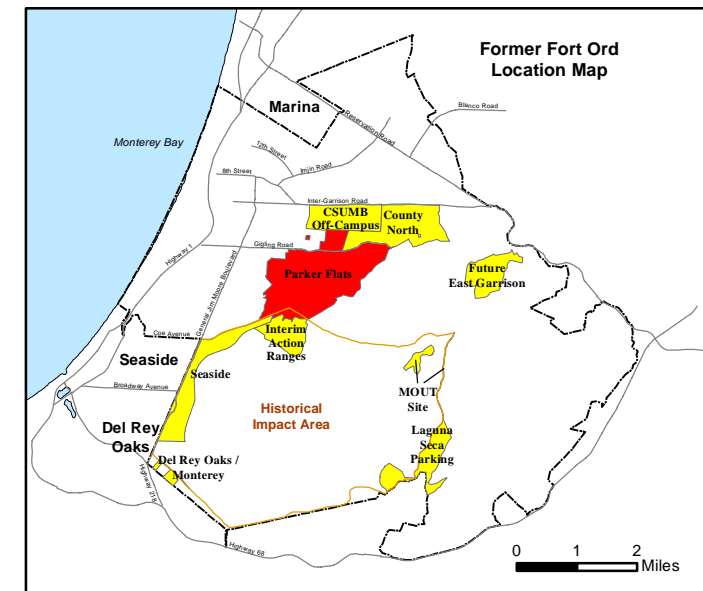
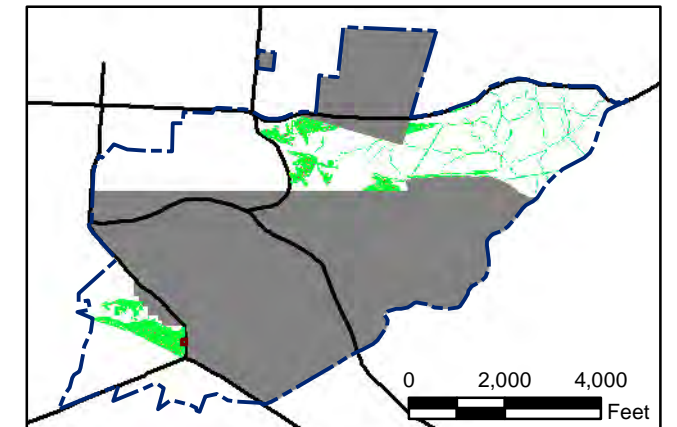



Grid C2C8F2


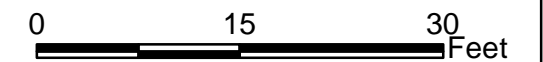
Legend

- 4006 ● Target Location
- 5 ▨ Analog Investigation (See Appendix F3)
- Analog Investigation Conducted
- Phase I Removal Action Area Completed by Army
- ▬ Parker Flats Munitions Response Area
- ▬ Major Road

Response 50 millivolts (mV)




State Plane California IV, NAD 1983 (U.S. Survey Foot)



Parker Flats MRA 50mV DGM Surveys Mapbook

FORA ESCA RP
Monterey County, California

T:\Projects\Parker Flats\PF_TIP\PF_TIP_Mapbooks\2012_06_18_PF_50mV_DGM_Mpbk.mxd - 5/29/2013 @ 8:07:49 PM



Legend

- Target Location
- Analog Investigation (See Appendix F3)
- Analog Investigation Conducted
- Phase I Removal Action Area Completed by Army
- Parker Flats Munitions Response Area
- Major Road

Grid C2C8G1

Response
50 milliVolts (mV)

Former Fort Ord Location Map

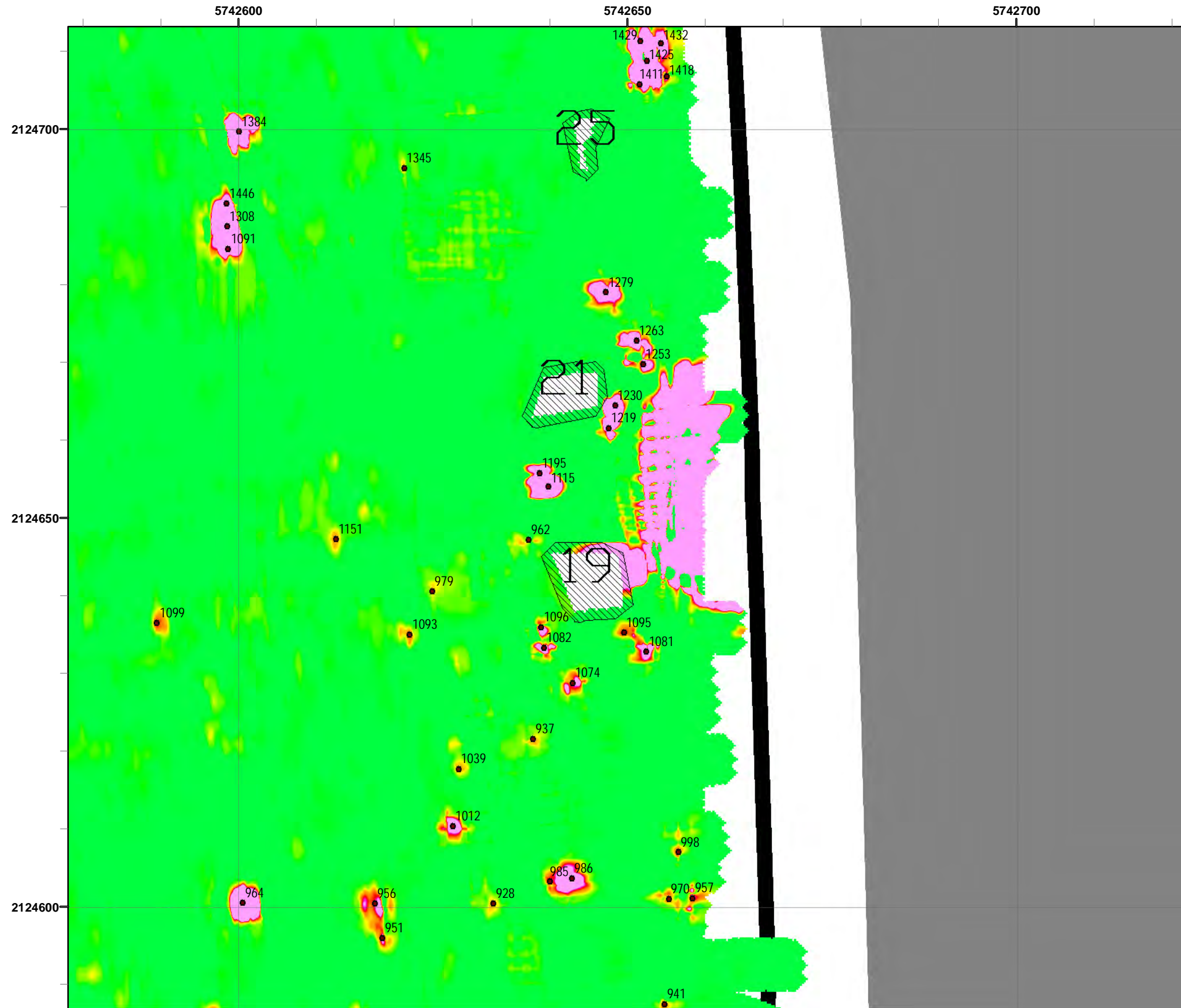
State Plane California IV, NAD 1983 (U.S. Survey Foot)

**Parker Flats MRA
50mV DGM Surveys
Mapbook**

FORA ESCA RP
Monterey County, California

Map F1A - 76

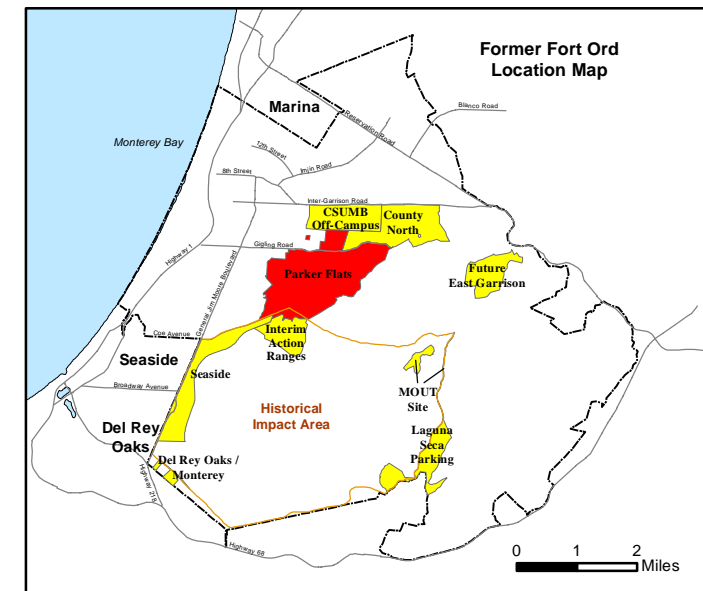
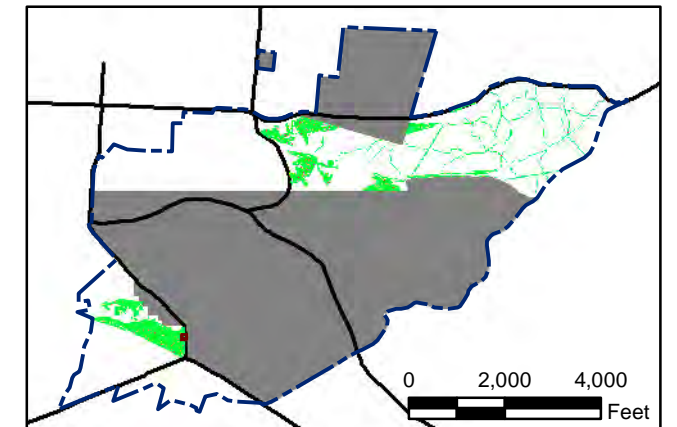
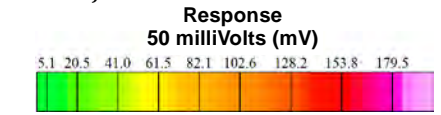
T:\Projects\Parker Flats\PF_TIP\PF_TIP_Mapbooks\2012_06_18_Pf_50mV_DGM_Mpbk.mxd - 5/29/2013 @ 8:07:49 PM




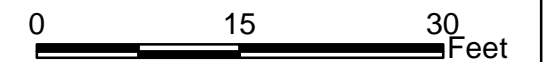
Legend

Grid C2C8G2

- 4006 ● Target Location
- 5 [Hatched Box] Analog Investigation (See Appendix F3)
- [Brown Box] Analog Investigation Conducted
- [Grey Box] Phase I Removal Action Area Completed by Army
- [Blue Dashed Line] Parker Flats Munitions Response Area
- [Thick Black Line] Major Road



State Plane California IV, NAD 1983 (U.S. Survey Foot)



Parker Flats MRA 50mV DGM Surveys Mapbook

FORA ESCA RP
Monterey County, California

Map F1A - 77

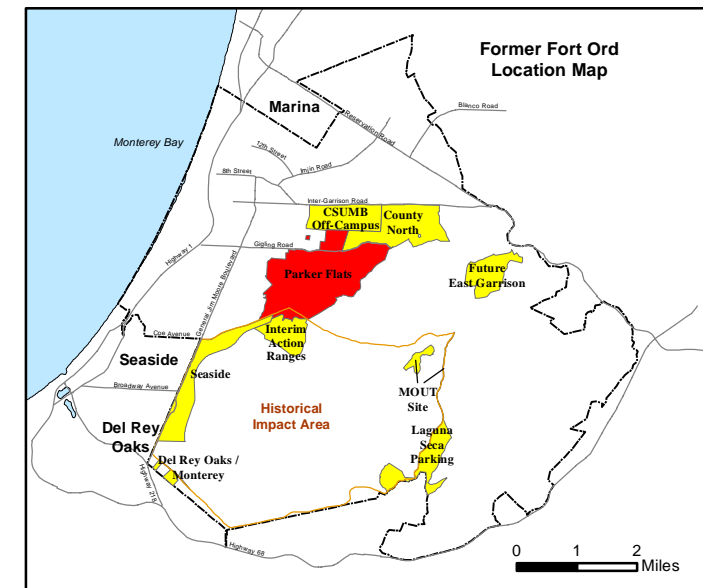
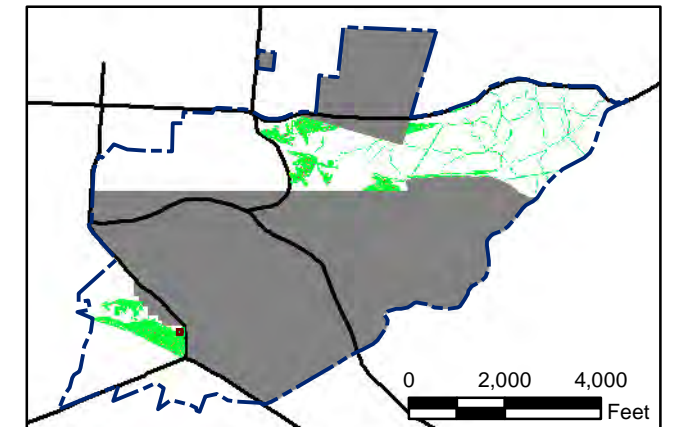
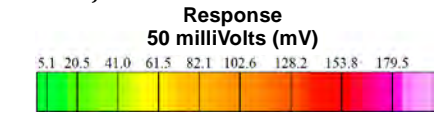
T:\Projects\Parker Flats\PF_TIP\PF_TIP_Mapbooks\2012_06_18_Pf_50mV_DGM_Mpbk.mxd - 5/29/2013 @ 8:07:49 PM





Legend

Grid C2C8H1

- 4006 ● Target Location
- 5 [Hatched Box] Analog Investigation (See Appendix F3)
- [Brown Box] Analog Investigation Conducted
- [Grey Box] Phase I Removal Action Area Completed by Army
- [Blue Dashed Line] Parker Flats Munitions Response Area
- [Black Line] Major Road



State Plane California IV, NAD 1983 (U.S. Survey Foot)

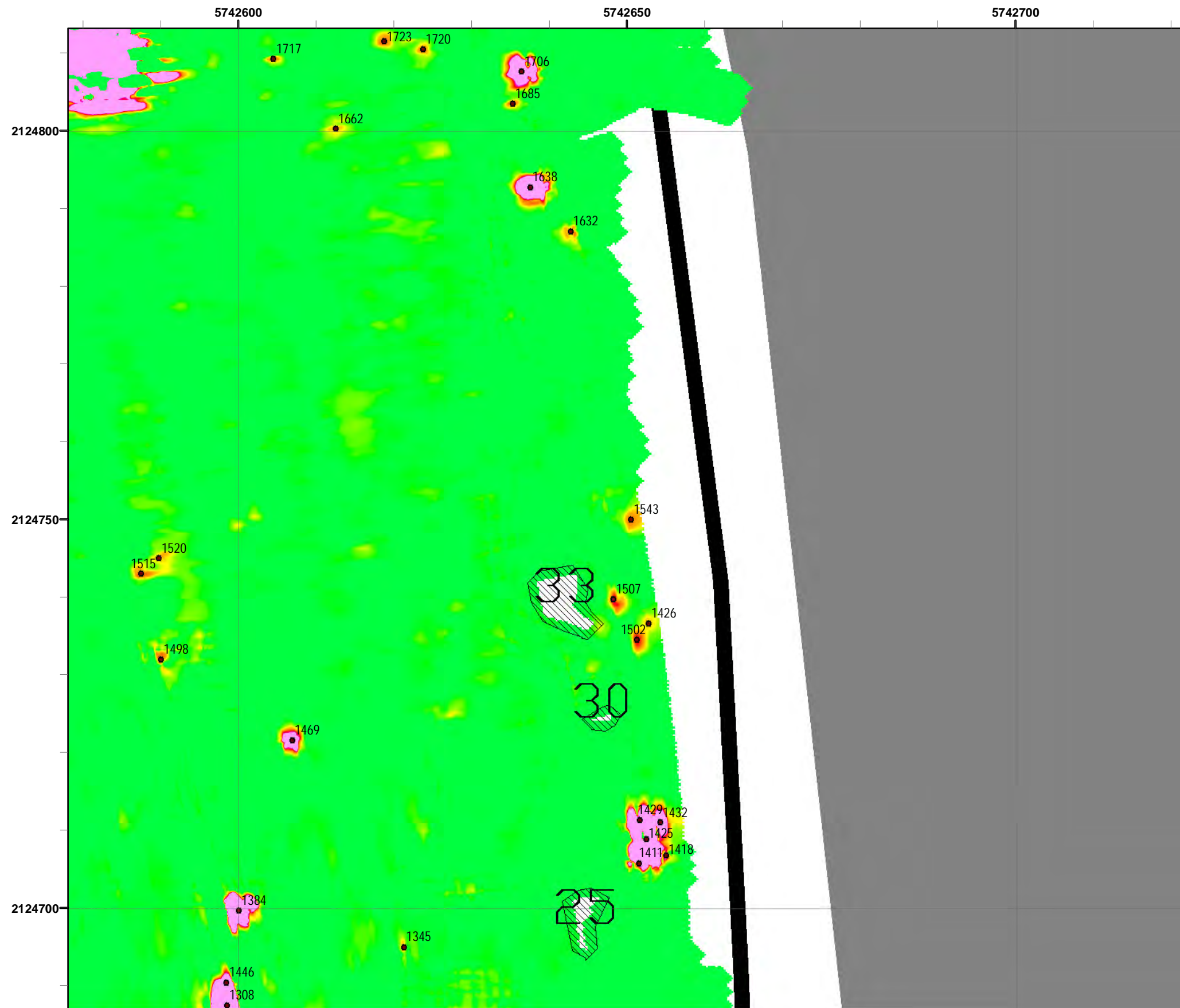


Parker Flats MRA 50mV DGM Surveys Mapbook

FORA ESCA RP
Monterey County, California

Map F1A - 78

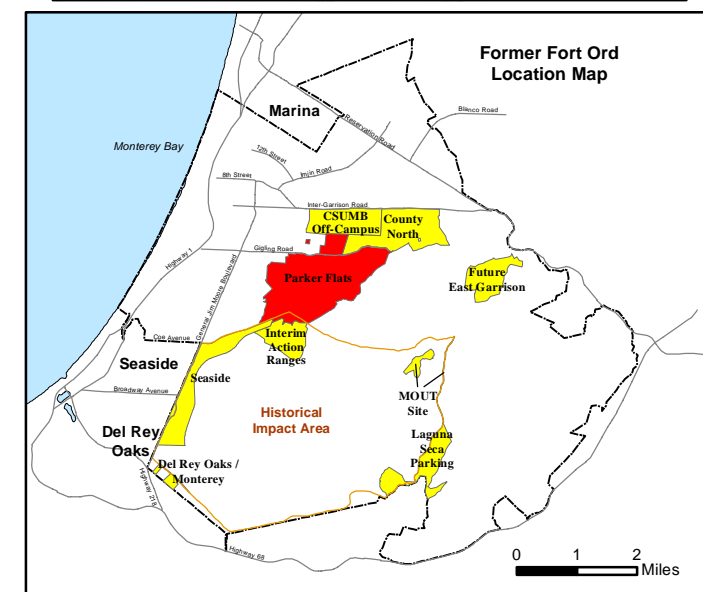
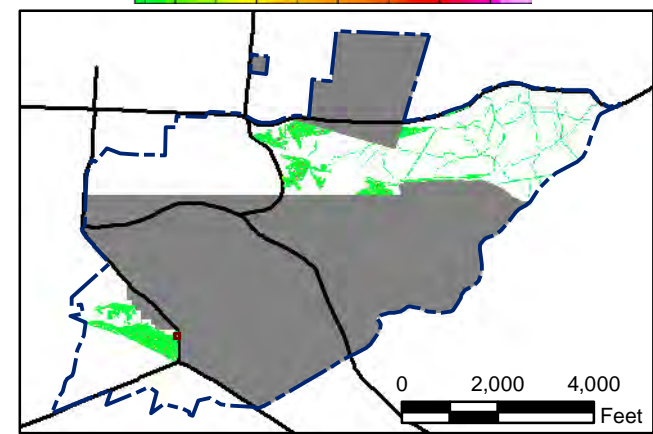
T:\Projects\Parker Flats\PF_TIP\PF_TIP_Mapbooks\2012_06_18_Pf_50mV_DGM_Mpbk.mxd - 5/29/2013 @ 8:07:49 PM




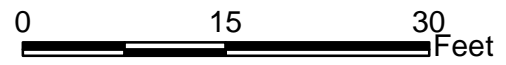
Grid C2C8H2

Legend

- 4006 ● Target Location
- 5 [Hatched Box] Analog Investigation (See Appendix F3)
- [Brown Box] Analog Investigation Conducted
- [Grey Box] Phase I Removal Action Area Completed by Army
- [Blue Dashed Line] Parker Flats Munitions Response Area
- [Thick Black Line] Major Road



State Plane California IV, NAD 1983 (U.S. Survey Foot)



**Parker Flats MRA
50mV DGM Surveys
Mapbook**

FORA ESCA RP
Monterey County, California

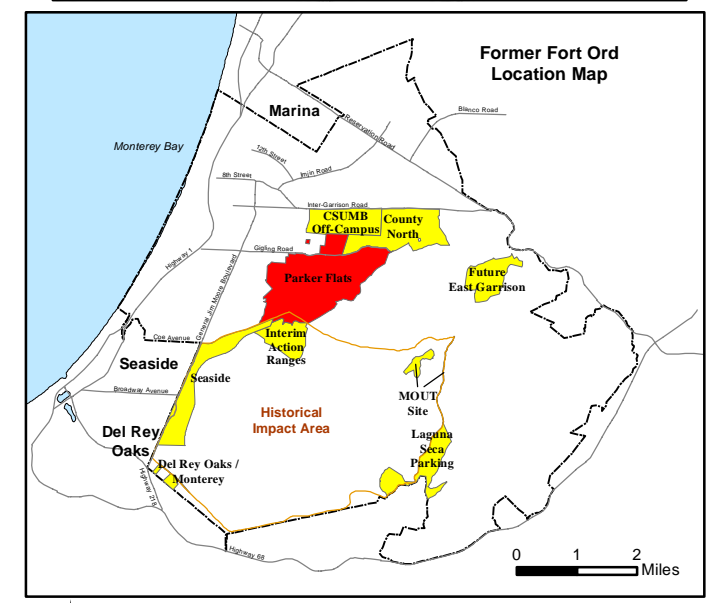
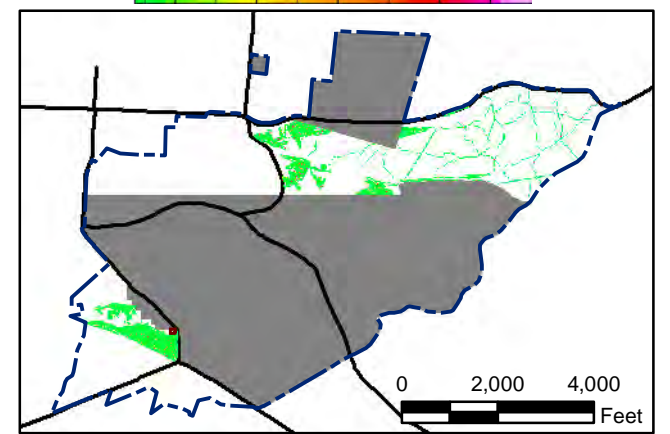
T:\Projects\Parker Flats\PF_TIP\PF_TIP_Mapbooks\2012_06_18_Pf_50mV_DGM_Mpbk.mxd - 5/29/2013 @ 8:07:49 PM





Legend

- 4006 ● Target Location
- 5 ▨ Analog Investigation (See Appendix F3)
- Analog Investigation Conducted
- Phase I Removal Action Area Completed by Army
- ▬ Parker Flats Munitions Response Area
- ▬ Major Road

Grid C2C811



State Plane California IV, NAD 1983 (U.S. Survey Foot)



**Parker Flats MRA
50mV DGM Surveys
Mapbook**

FORA ESCA RP
Monterey County, California

T:\Projects\Parker Flats\PF_TIP\PF_TIP_Mapbooks\2012_06_18_Pf_50mV_DGM_Mpbk.mxd - 5/29/2013 @ 8:07:49 PM



Legend

- 4006 Target Location
- 5 Analog Investigation (See Appendix F3)
- Analog Investigation Conducted
- Phase I Removal Action Area Completed by Army
- Parker Flats Munitions Response Area
- Major Road

Grid C2C8I2

Response
50 milliVolts (mV)

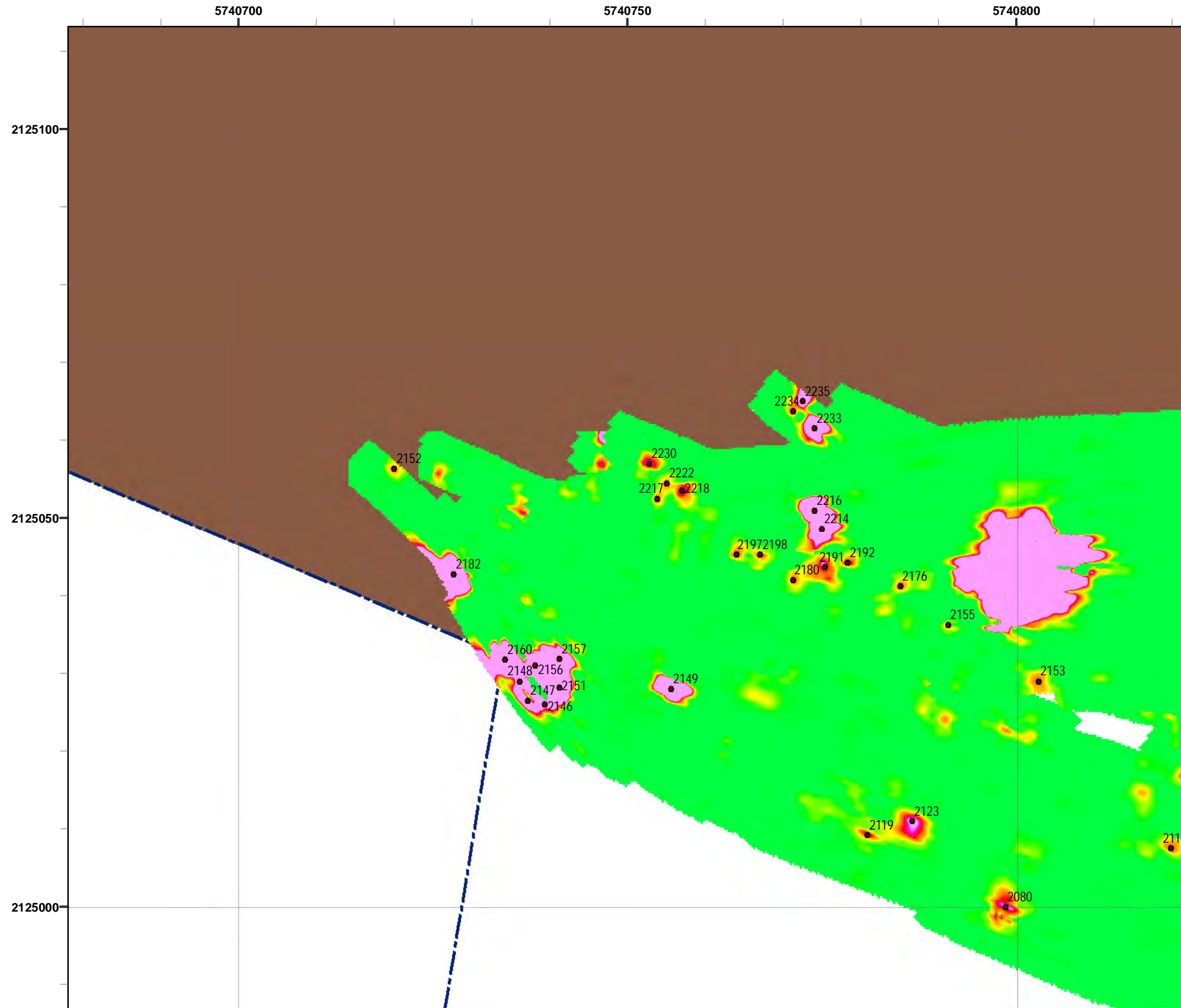
State Plane California IV, NAD 1983 (U.S. Survey Foot)

Parker Flats MRA
50mV DGM Surveys
Mapbook

FORA ESCA RP
Monterey County, California

Map F1A - 81

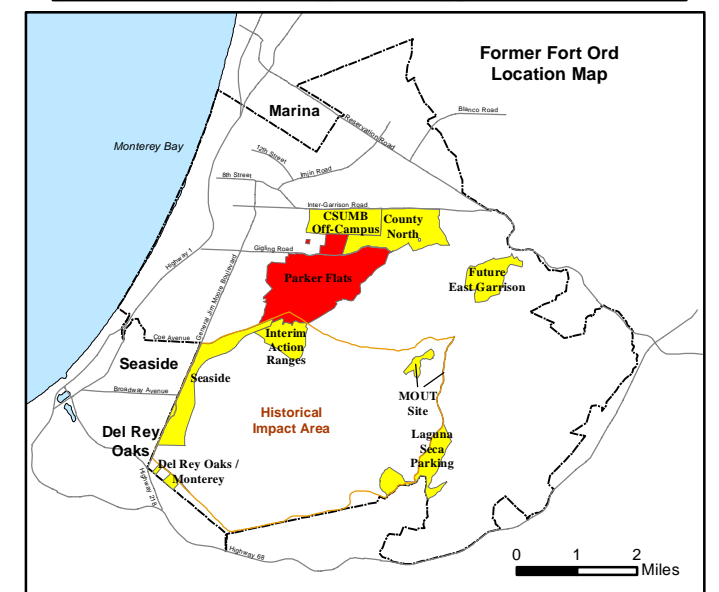
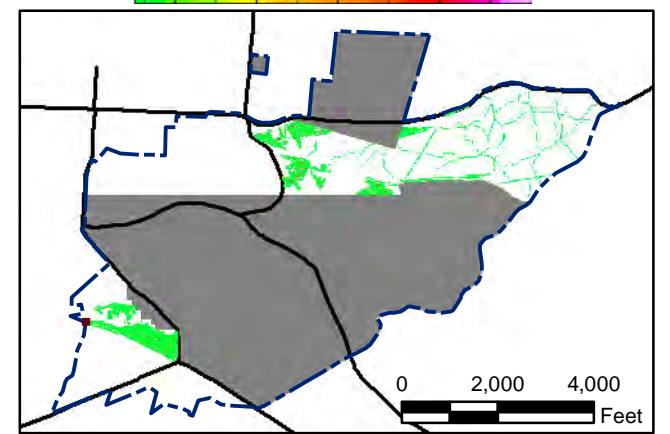
T:\Projects\Parker Flats\PF_TIP\PF_TIP_Mapbooks\2012_06_18_Pf_50mV_DGM_Mpbk.mxd - 5/29/2013 @ 8:07:49 PM





Legend

- 4006 ● Target Location
- 5 ▨ Analog Investigation (See Appendix F3)
- Analog Investigation Conducted
- Phase I Removal Action Area Completed by Army
- ▬ Parker Flats Munitions Response Area
- ▬ Major Road

Grid C2D6A3




State Plane California IV, NAD 1983 (U.S. Survey Foot)



**Parker Flats MRA
50mV DGM Surveys
Mapbook**

FORA ESCA RP
Monterey County, California

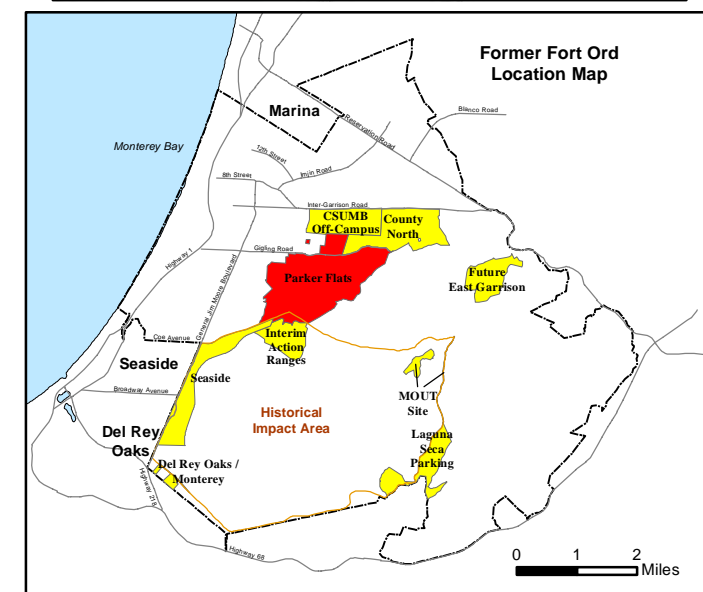
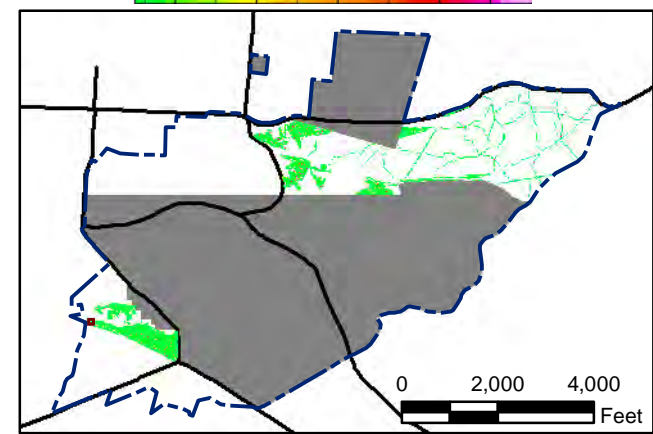
T:\Projects\Parker Flats\PF_TIP\PF_TIP_Mapbooks\2012_06_18_Pf_50mV_DGM_Mpbk.mxd - 5/29/2013 @ 8:07:49 PM




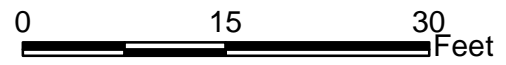
Legend

Grid C2D6A4

- 4006 ● Target Location
- 5 [Hatched Box] Analog Investigation (See Appendix F3)
- [Brown Box] Analog Investigation Conducted
- [Grey Box] Phase I Removal Action Area Completed by Army
- [Blue Dashed Line] Parker Flats Munitions Response Area
- [Black Line] Major Road




State Plane California IV, NAD 1983 (U.S. Survey Foot)



Parker Flats MRA 50mV DGM Surveys Mapbook

FORA ESCA RP
Monterey County, California

T:\Projects\Parker Flats\PF_TIP\PF_TIP_Mapbooks\2012_06_18_PF_50mV_DGM_Mpbk.mxd - 5/29/2013 @ 8:07:49 PM



Legend

- 4006 Target Location
- 5 Analog Investigation (See Appendix F3)
- Analog Investigation Conducted
- Phase I Removal Action Area Completed by Army
- Parker Flats Munitions Response Area
- Major Road

Grid C2D6A5

Response
50 milliVolts (mV)

0 2,000 4,000 Feet

0 1 2 Miles

State Plane California IV, NAD 1983 (U.S. Survey Foot)

Parker Flats MRA 50mV DGM Surveys Mapbook

FORA ESCA RP
Monterey County, California

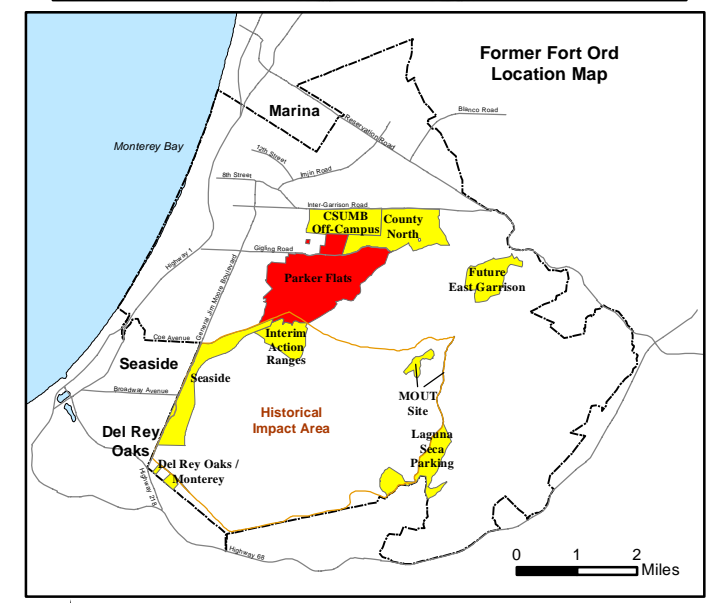
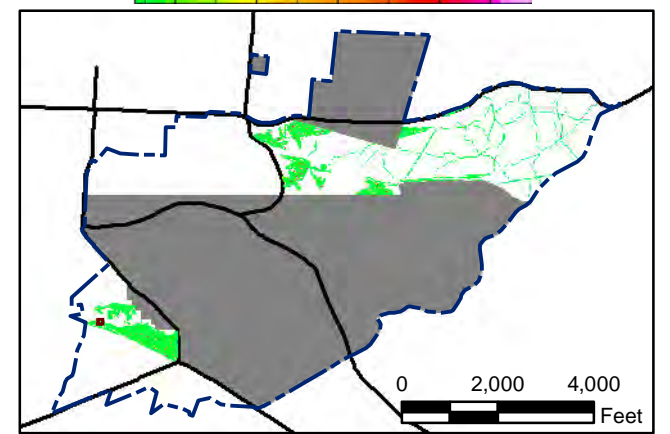
Map F1A - 84

T:\Projects\Parker Flats\PF_TIP\PF_TIP_Mapbooks\2012_06_18_Pf_50mV_DGM_Mpbk.mxd - 5/29/2013 @ 8:07:49 PM



Legend

- 4006 ● Target Location
- 5 ▨ Analog Investigation (See Appendix F3)
- Analog Investigation Conducted
- Phase I Removal Action Area Completed by Army
- ▬ Parker Flats Munitions Response Area
- ▬ Major Road



State Plane California IV, NAD 1983 (U.S. Survey Foot)



**Parker Flats MRA
50mV DGM Surveys
Mapbook**

FORA ESCA RP
Monterey County, California

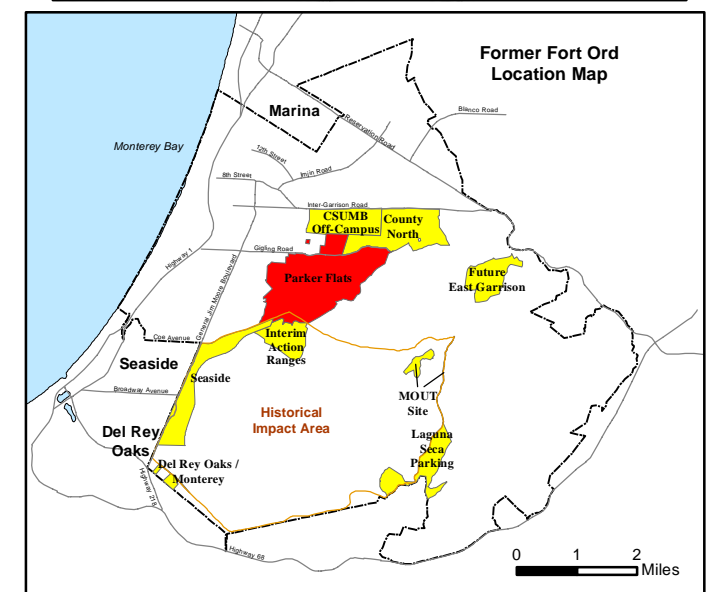
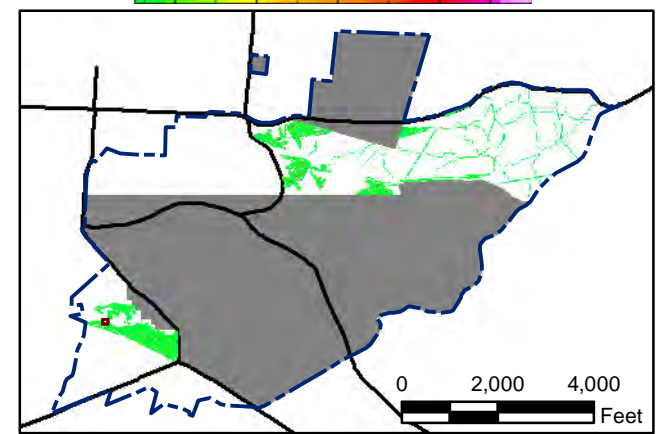
Map F1A - 85

T:\Projects\Parker Flats\PF_TIP\PF_TIP_Mapbooks\2012_06_18_PF_50mV_DGM_Mpbk.mxd - 5/29/2013 @ 8:07:49 PM



Legend

- 4006 ● Target Location
- 5 ▨ Analog Investigation (See Appendix F3)
- Analog Investigation Conducted
- Phase I Removal Action Area Completed by Army
- Parker Flats Munitions Response Area
- Major Road



State Plane California IV, NAD 1983 (U.S. Survey Foot)



**Parker Flats MRA
50mV DGM Surveys
Mapbook**

FORA ESCA RP
Monterey County, California

Map F1A - 86

T:\Projects\Parker Flats\PF_TIP\PF_TIP_Mapbooks\2012_06_18_PF_50mV_DGM_Mpbk.mxd - 5/29/2013 @ 8:07:49 PM

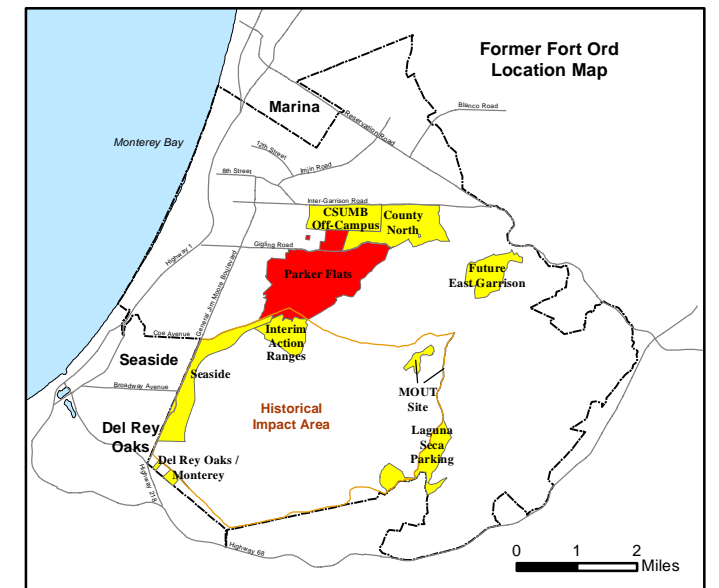
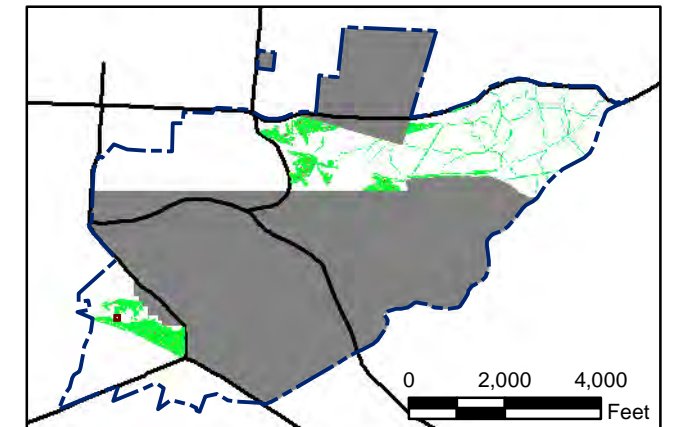



Legend



Grid C2D6A8

- 4006 ● Target Location
- 5 ▨ Analog Investigation (See Appendix F3)
- Analog Investigation Conducted
- Phase I Removal Action Area Completed by Army
- ▬ Parker Flats Munitions Response Area
- ▬ Major Road

Response
50 milliVolts (mV)



State Plane California IV, NAD 1983 (U.S. Survey Foot)



**Parker Flats MRA
50mV DGM Surveys
Mapbook**

FORA ESCA RP
Monterey County, California

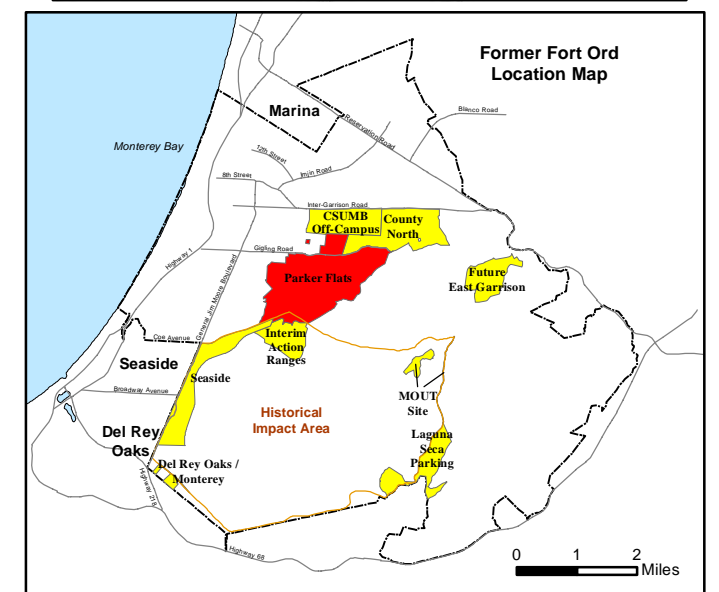
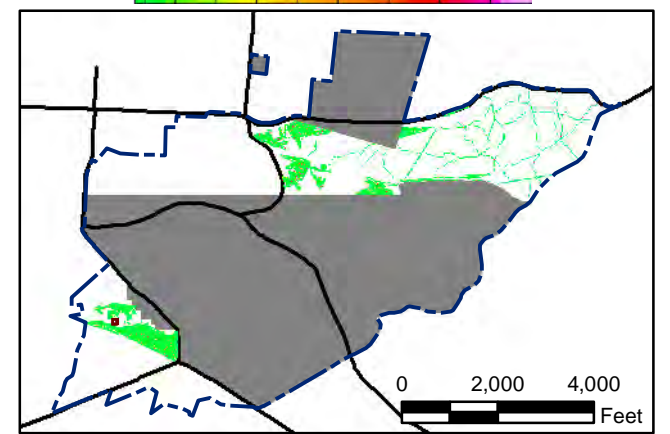
Map F1A - 87

T:\Projects\Parker Flats\PF_TIP\PF_TIP_Mpbks\2012_06_18_Pf_50mV_DGM_Mpbk.mxd - 5/29/2013 @ 8:07:49 PM



Legend

- 4006 ● Target Location
- 5 ▨ Analog Investigation (See Appendix F3)
- Analog Investigation Conducted
- Phase I Removal Action Area Completed by Army
- ▬ Parker Flats Munitions Response Area
- ▬ Major Road



State Plane California IV, NAD 1983 (U.S. Survey Foot)



**Parker Flats MRA
50mV DGM Surveys
Mapbook**

FORA ESCA RP
Monterey County, California

Map F1A - 88

T:\Projects\Parker Flats\PF_TIP\PF_TIP_Mapbooks\2012_06_18_Pf_50mV_DGM_Mpbk.mxd - 5/29/2013 @ 8:07:49 PM

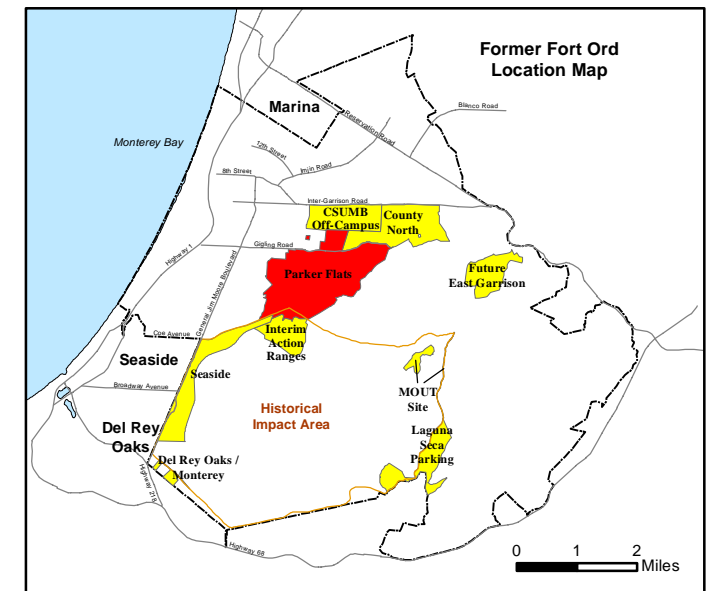
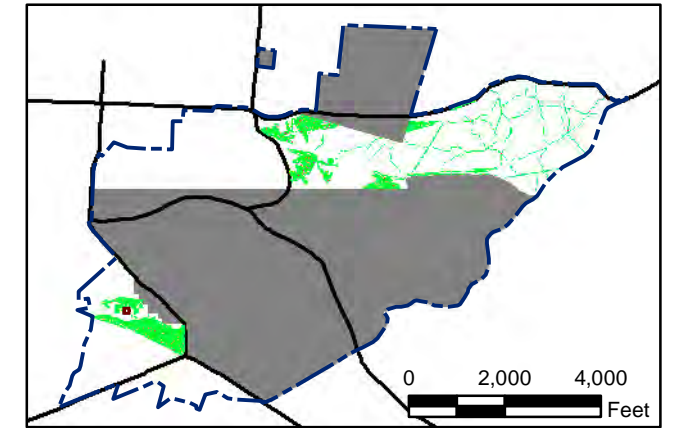
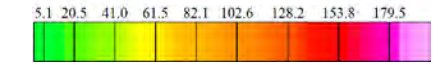


Grid C2D6B0


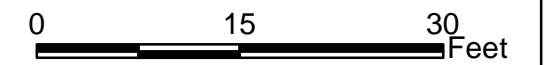
Legend

- 4006 ● Target Location
- 5 ▨ Analog Investigation (See Appendix F3)
- Analog Investigation Conducted
- Phase I Removal Action Area Completed by Army
- ▬ Parker Flats Munitions Response Area
- ▬ Major Road

Response 50 milliVolts (mV)



State Plane California IV, NAD 1983 (U.S. Survey Foot)



Parker Flats MRA 50mV DGM Surveys Mapbook

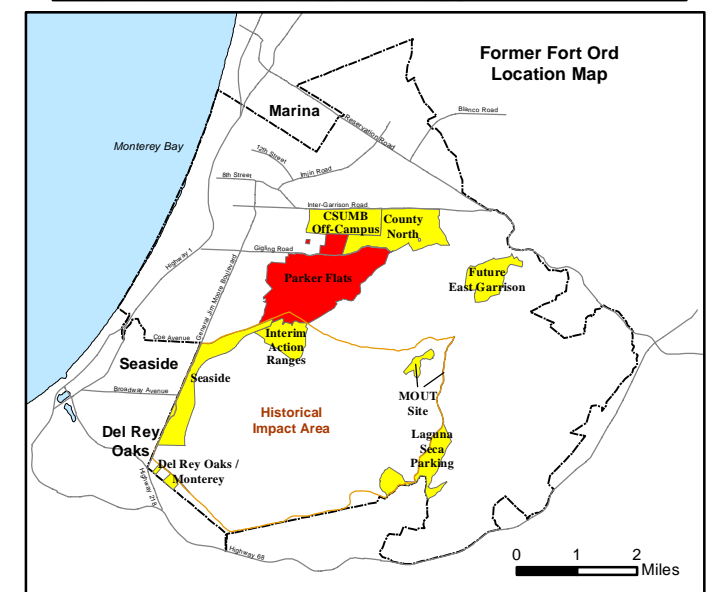
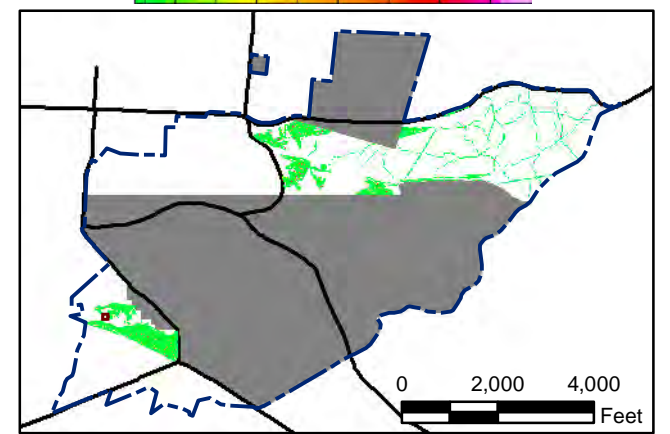
FORA ESCA RP
Monterey County, California

T:\Projects\Parker Flats\PF_TIP\PF_TIP_Mapbooks\2012_06_18_Pf_50mV_DGM_Mpbk.mxd - 5/29/2013 @ 8:07:49 PM



Legend

- 4006 ● Target Location
- 5 ▨ Analog Investigation (See Appendix F3)
- Analog Investigation Conducted
- Phase I Removal Action Area Completed by Army
- ▬ Parker Flats Munitions Response Area
- ▬ Major Road



State Plane California IV, NAD 1983 (U.S. Survey Foot)

0 15 30 Feet



**Parker Flats MRA
50mV DGM Surveys
Mapbook**

FORA ESCA RP
Monterey County, California

Map F1A - 90

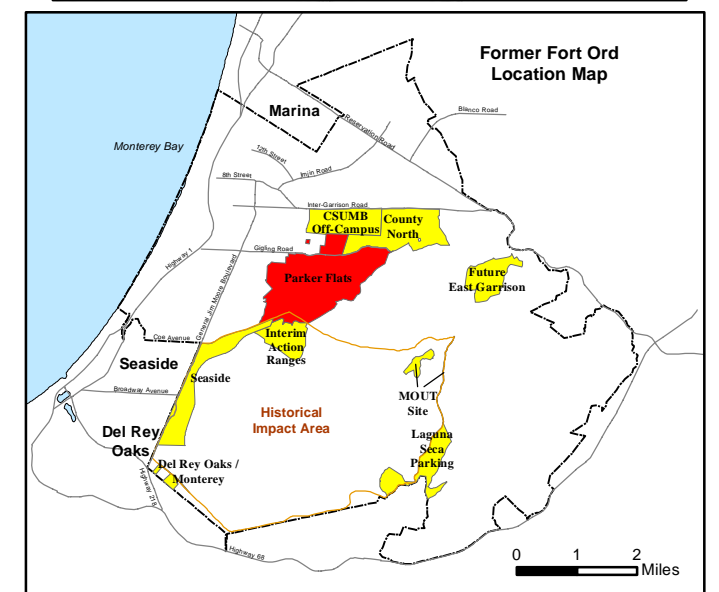
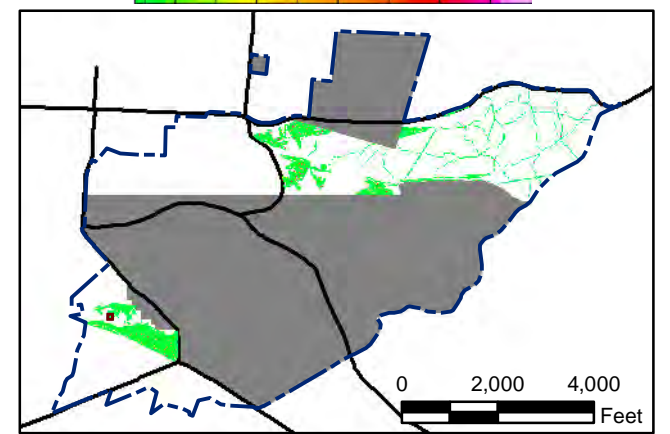
T:\Projects\Parker Flats\PF_TIP\PF_TIP_Mapbooks\2012_06_18_PF_50mV_DGM_Mpbk.mxd - 5/29/2013 @ 8:07:49 PM



Legend

- 4006 Target Location
- 5 [Hatched Box] Analog Investigation (See Appendix F3)
- [Brown Box] Analog Investigation Conducted
- [Grey Box] Phase I Removal Action Area Completed by Army
- [Blue Dashed Line] Parker Flats Munitions Response Area
- [Black Line] Major Road

Grid C2D6B8



State Plane California IV, NAD 1983 (U.S. Survey Foot)

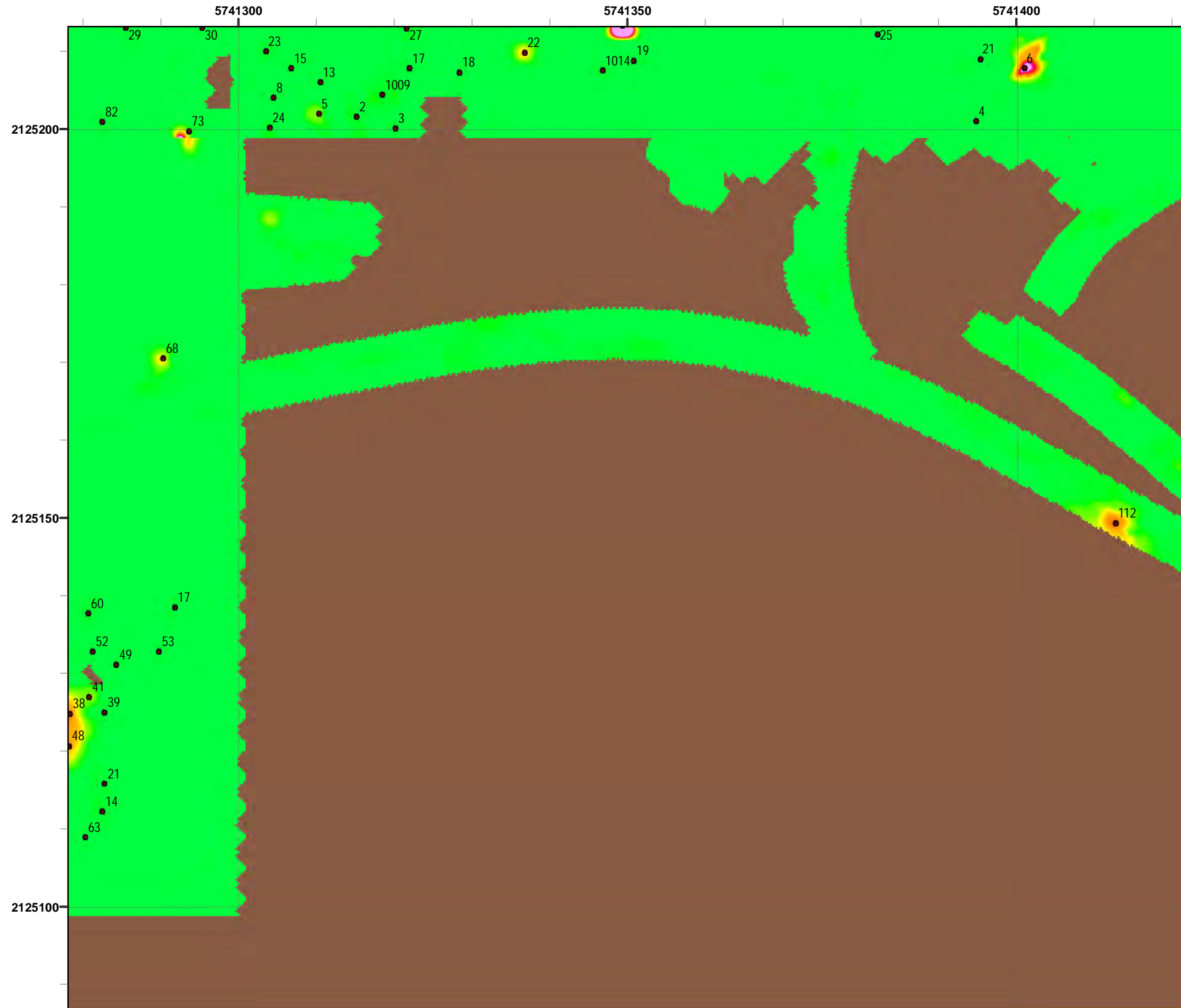


**Parker Flats MRA
50mV DGM Surveys
Mapbook**

FORA ESCA RP
Monterey County, California

Map F1A - 91

T:\Projects\Parker Flats\PF_TIP\PF_TIP_Mapbooks\2012_06_18_Pf_50mV_DGM_Mpbk.mxd - 5/29/2013 @ 8:07:49 PM



Legend

- Target Location
- Analog Investigation (See Appendix F3)
- Analog Investigation Conducted
- Phase I Removal Action Area Completed by Army
- Parker Flats Munitions Response Area
- Major Road

Grid C2D6B9

Response
50 milliVolts (mV)

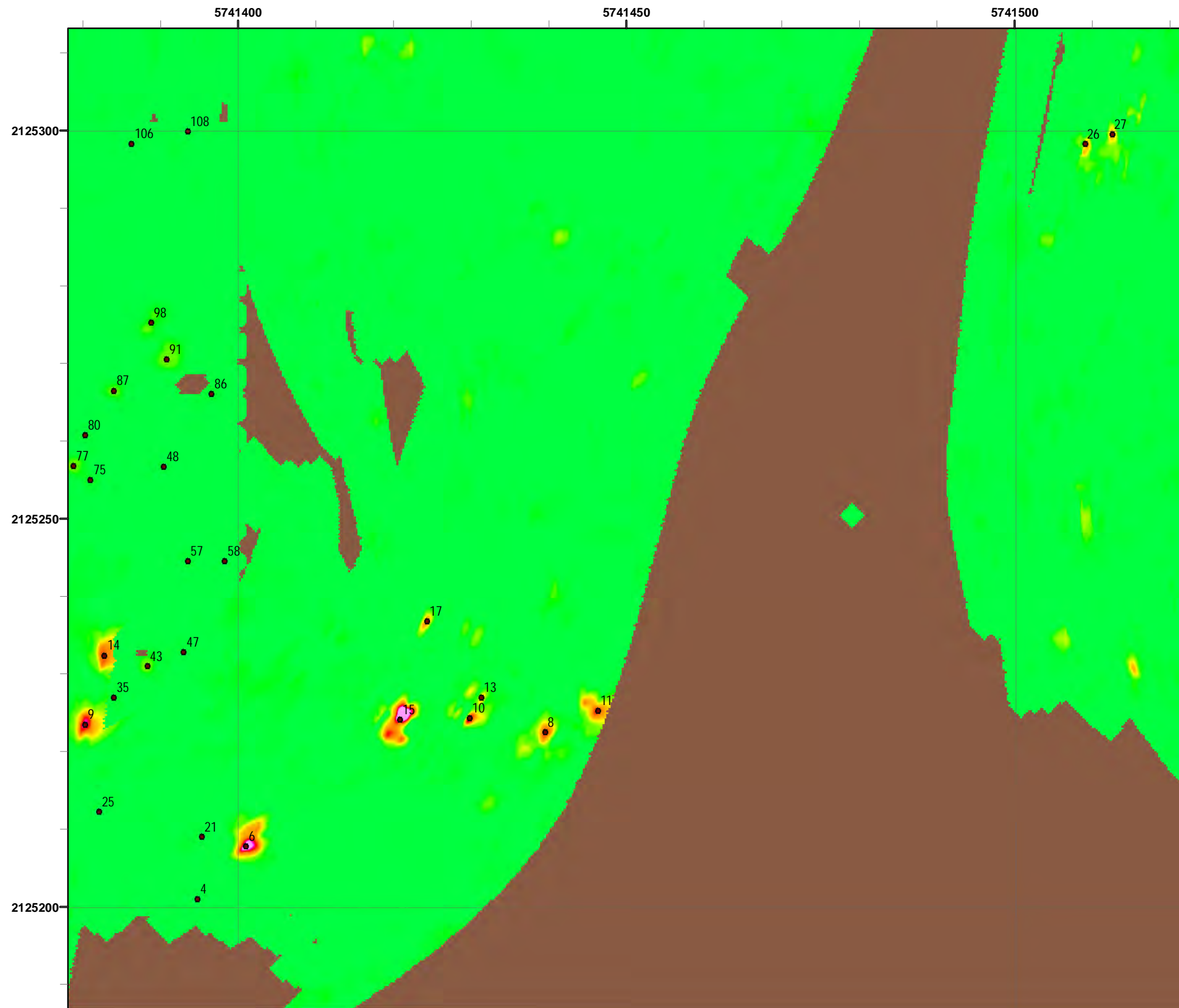
State Plane California IV, NAD 1983 (U.S. Survey Foot)

**Parker Flats MRA
50mV DGM Surveys
Mapbook**

FORA ESCA RP
Monterey County, California

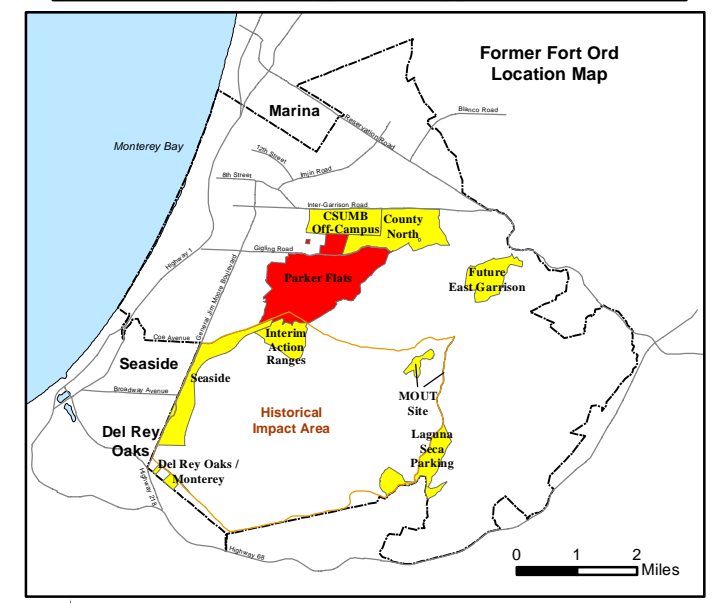
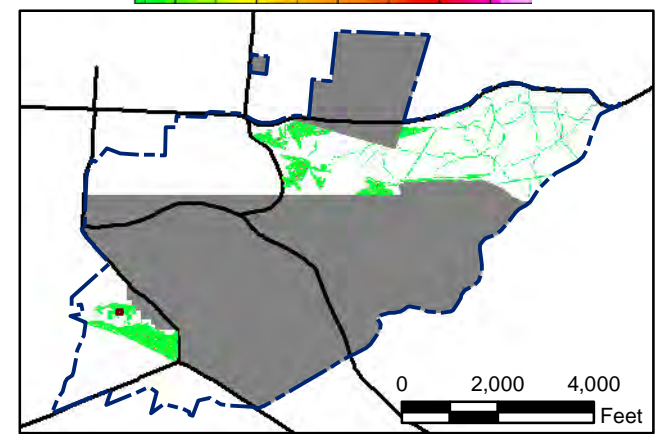
Map F1A - 92

T:\Projects\Parker Flats\PF_TIP\PF_TIP_Mapbooks\2012_06_18_Pf_50mV_DGM_Mpbk.mxd - 5/29/2013 @ 8:07:49 PM



Legend

- 4006 ● Target Location
- 5 ▨ Analog Investigation (See Appendix F3)
- Analog Investigation Conducted
- Phase I Removal Action Area Completed by Army
- ▬ Parker Flats Munitions Response Area
- ▬ Major Road



State Plane California IV, NAD 1983 (U.S. Survey Foot)




**Parker Flats MRA
50mV DGM Surveys
Mapbook**

FORA ESCA RP
Monterey County, California

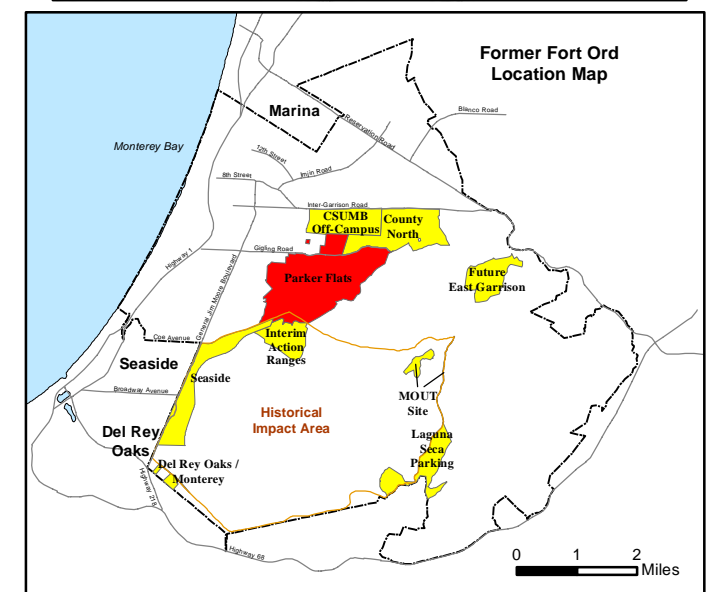
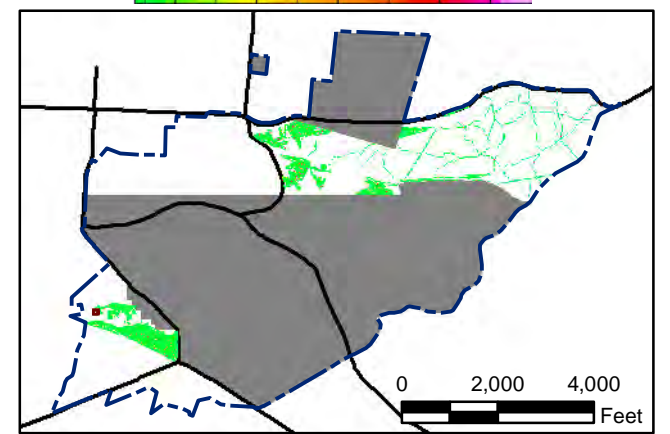
Map F1A - 93

T:\Projects\Parker Flats\PF_TIP\PF_TIP_Mapbooks\2012_06_18_Pf_50mV_DGM_Mpbk.mxd - 5/29/2013 @ 8:07:49 PM



Legend

- 4006 ● Target Location
- 5 ▨ Analog Investigation (See Appendix F3)
- Analog Investigation Conducted
- Phase I Removal Action Area Completed by Army
- ▬ Parker Flats Munitions Response Area
- ▬ Major Road



State Plane California IV, NAD 1983 (U.S. Survey Foot)



**Parker Flats MRA
50mV DGM Surveys
Mapbook**

FORA ESCA RP
Monterey County, California

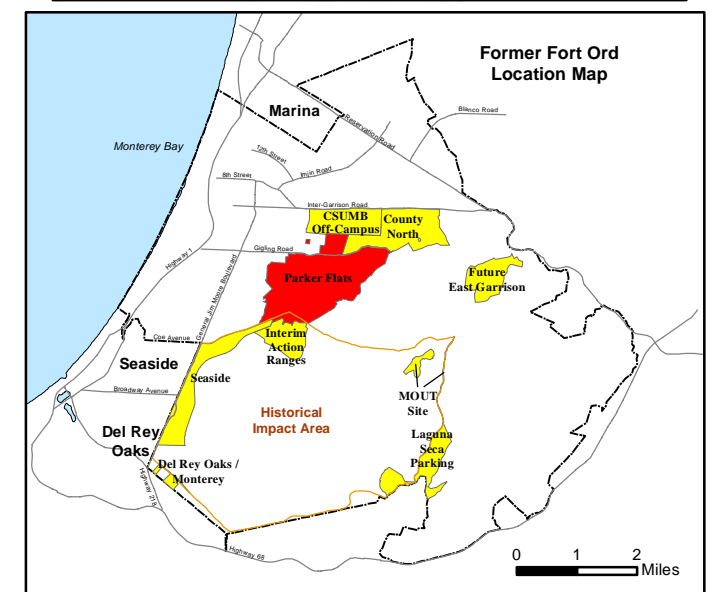
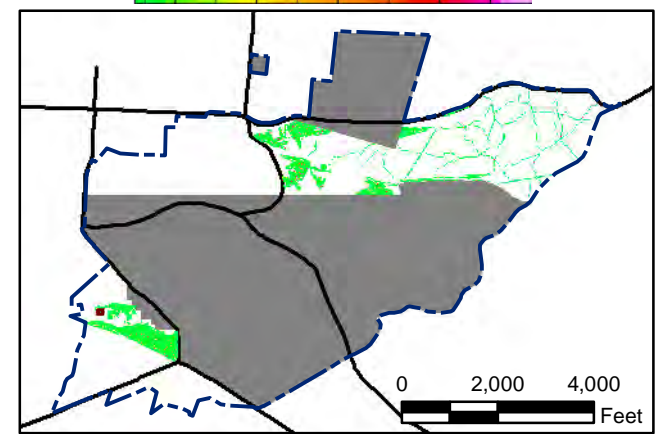
Map F1A - 94

T:\Projects\Parker Flats\PF_TIP\PF_TIP_Mapbooks\2012_06_18_Pf_50mV_DGM_Mpbk.mxd - 5/29/2013 @ 8:07:49 PM



Legend

- 4006 ● Target Location
- 5 ▨ Analog Investigation (See Appendix F3)
- Analog Investigation Conducted
- Phase I Removal Action Area Completed by Army
- ▬ Parker Flats Munitions Response Area
- ▬ Major Road



State Plane California IV, NAD 1983 (U.S. Survey Foot)

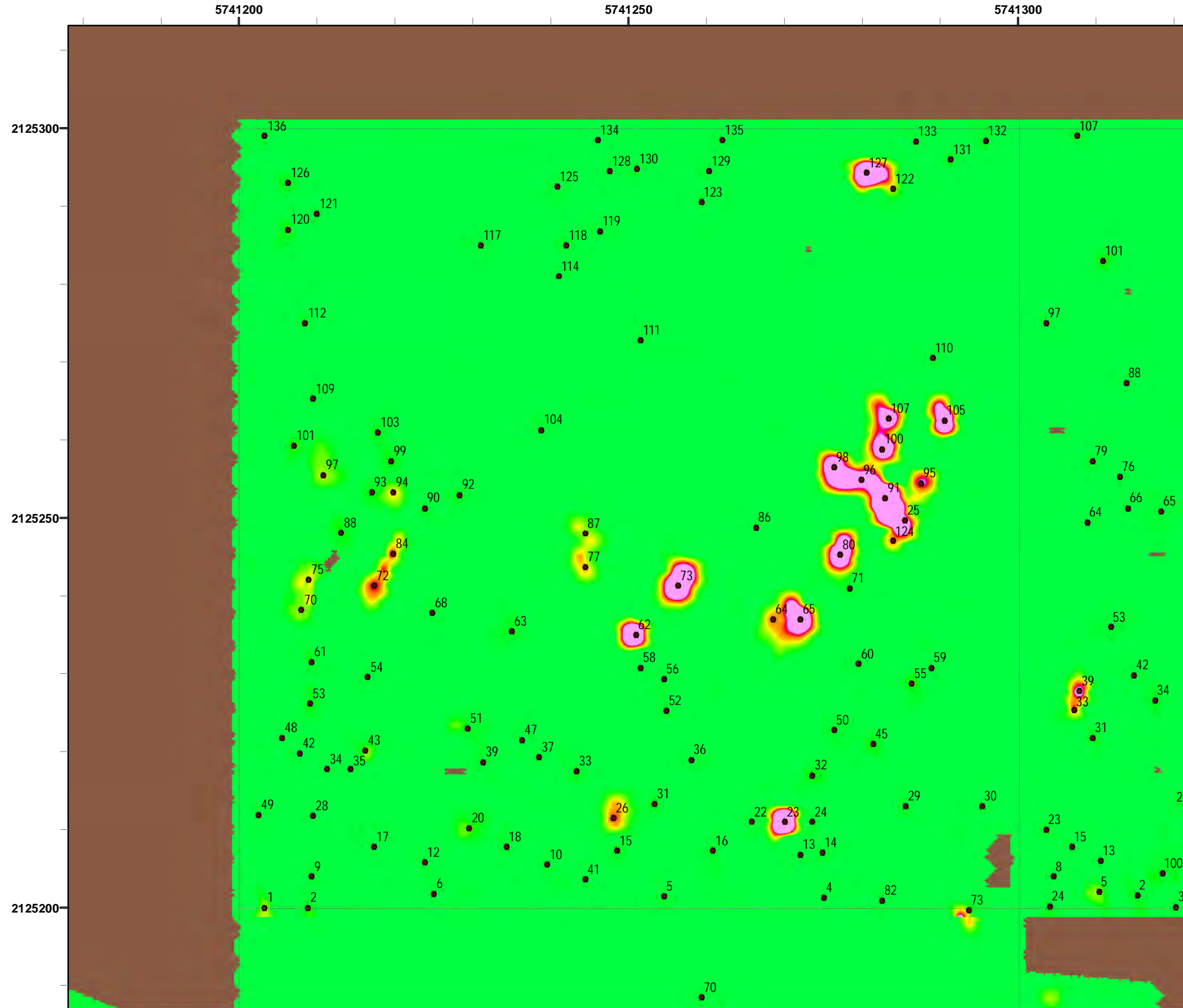


**Parker Flats MRA
50mV DGM Surveys
Mapbook**

FORA ESCA RP
Monterey County, California

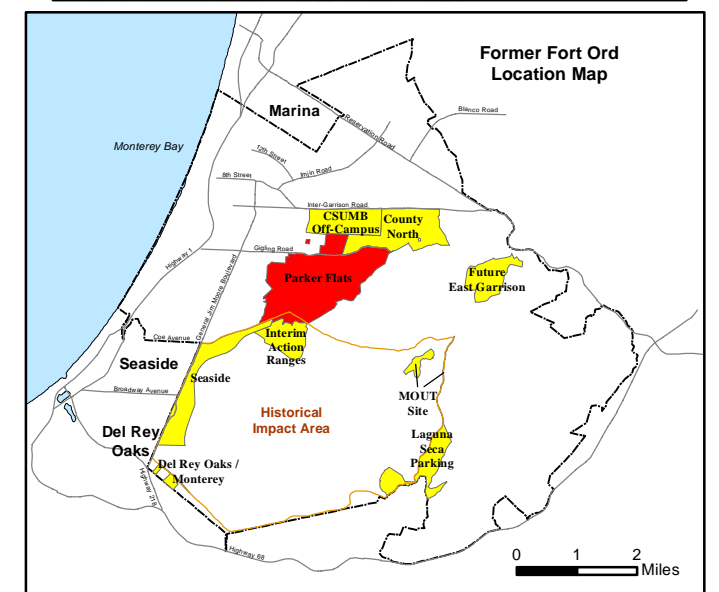
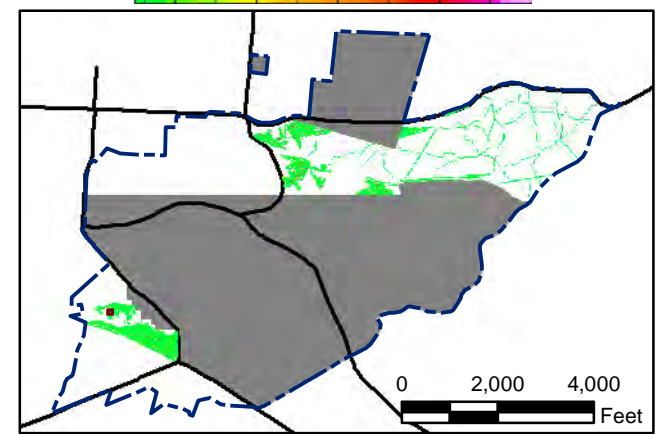
Map F1A - 95

T:\Projects\Parker Flats\PF_TIP\PF_TIP_Mapbooks\2012_06_18_Pf_50mV_DGM_Mpbk.mxd - 5/29/2013 @ 8:07:49 PM



Legend

- 4006 Target Location
- 5 [hatched box] Analog Investigation (See Appendix F3)
- [brown box] Analog Investigation Conducted
- [grey box] Phase I Removal Action Area Completed by Army
- [blue dashed line] Parker Flats Munitions Response Area
- [black line] Major Road



State Plane California IV, NAD 1983 (U.S. Survey Foot)

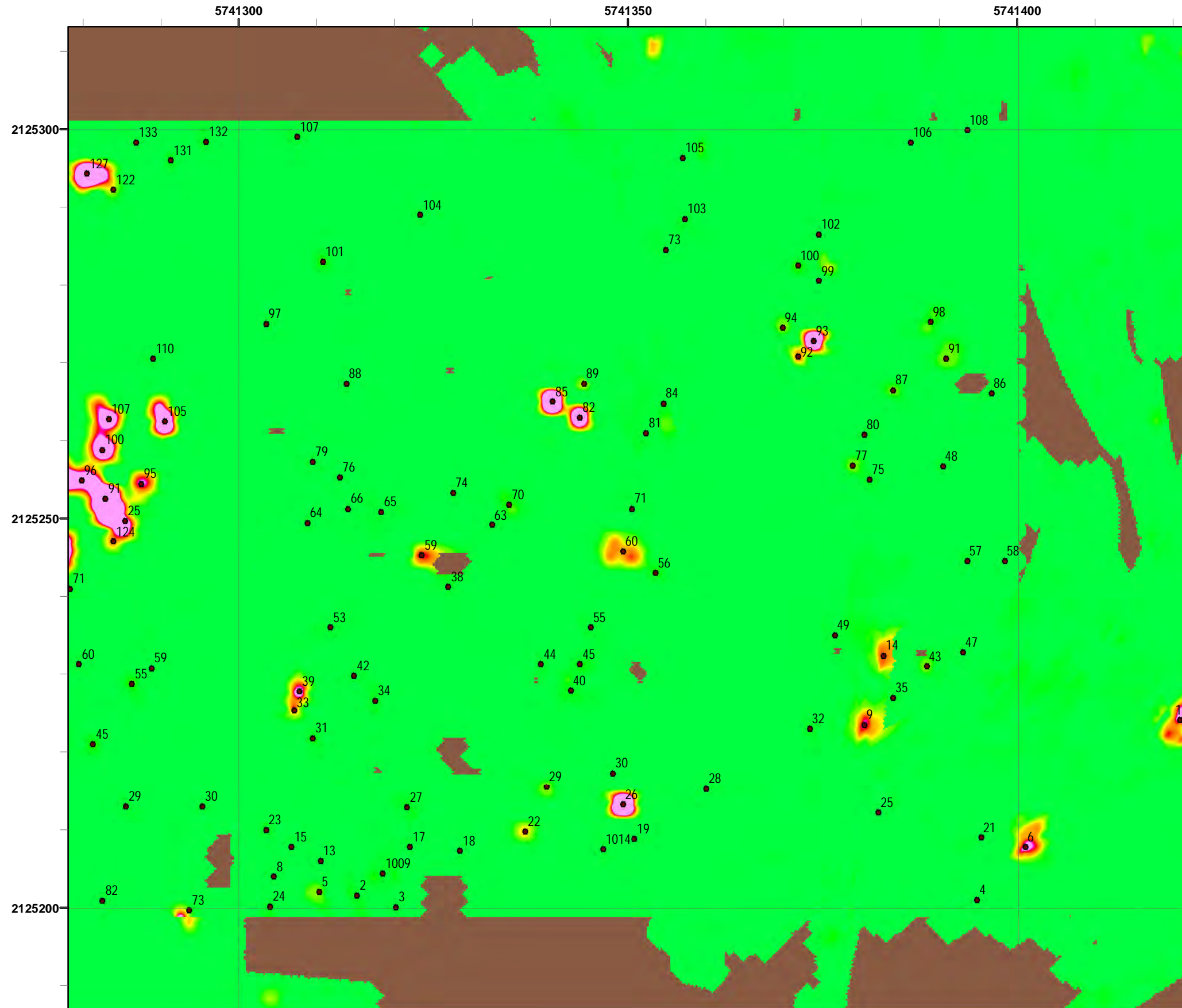


**Parker Flats MRA
50mV DGM Surveys
Mapbook**

FORA ESCA RP
Monterey County, California

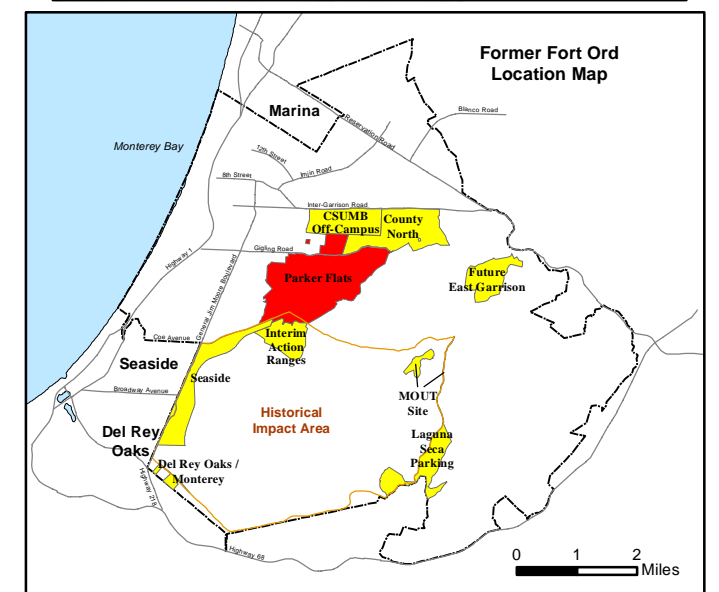
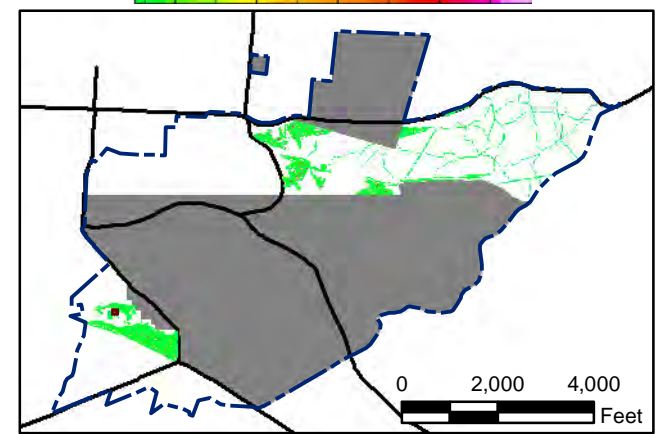
Map F1A - 96

T:\Projects\Parker Flats\PF_TIP\PF_TIP_Mapbooks\2012_06_18_Pf_50mV_DGM_Mpbk.mxd - 5/29/2013 @ 8:07:49 PM



Legend

- 4006 ● Target Location
- 5 ▨ Analog Investigation (See Appendix F3)
- Analog Investigation Conducted
- Phase I Removal Action Area Completed by Army
- ▬ Parker Flats Munitions Response Area
- ▬ Major Road



State Plane California IV, NAD 1983 (U.S. Survey Foot)




Parker Flats MRA
50mV DGM Surveys
Mapbook

FORA ESCA RP
Monterey County, California


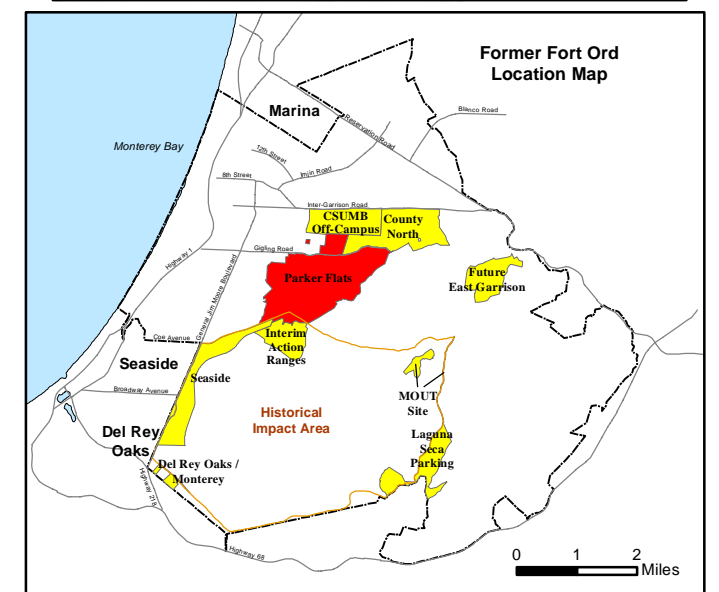
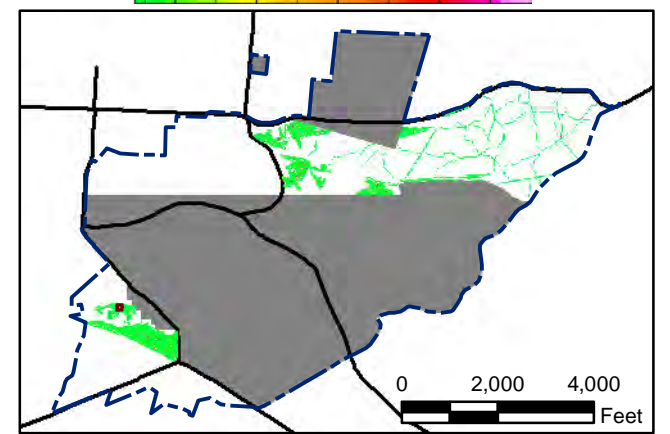
Map F1A - 97

T:\Projects\Parker Flats\PF_TIP\PF_TIP_Mapbooks\2012_06_18_PF_50mV_DGM_Mpbk.mxd - 5/29/2013 @ 8:07:49 PM



Legend

- 4006 ● Target Location
- 5 ▨ Analog Investigation (See Appendix F3)
- Analog Investigation Conducted
- Phase I Removal Action Area Completed by Army
- ▬ Parker Flats Munitions Response Area
- ▬ Major Road



**Parker Flats MRA
50mV DGM Surveys
Mapbook**

FORA ESCA RP
Monterey County, California

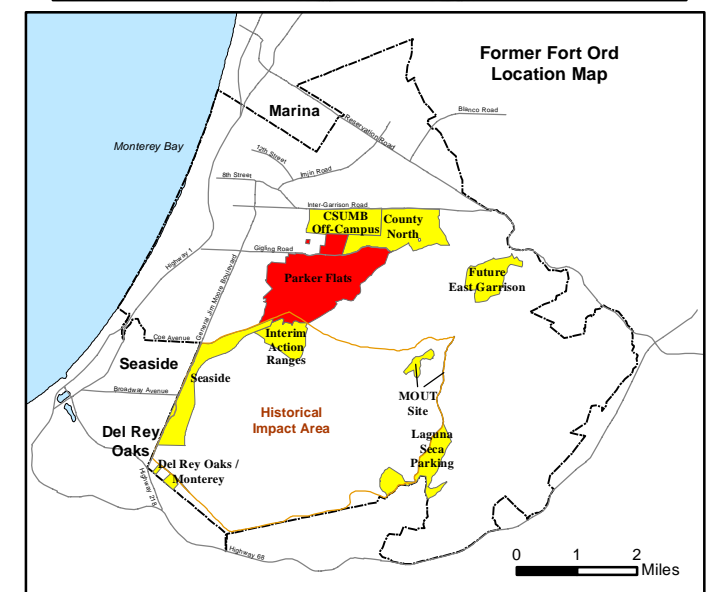
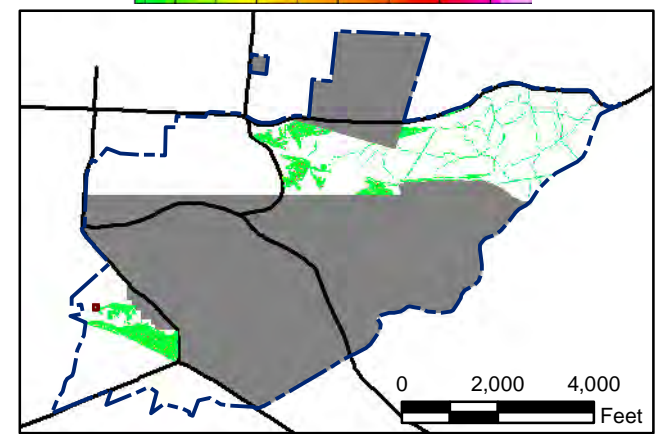
Map F1A - 98

T:\Projects\Parker Flats\PF_TIP\PF_TIP_Mapbooks\2012_06_18_PF_50mV_DGM_Mpbk.mxd - 5/29/2013 @ 8:07:49 PM



Legend

- 4006 ● Target Location
- 5 ▨ Analog Investigation (See Appendix F3)
- Analog Investigation Conducted
- Phase I Removal Action Area Completed by Army
- ▬ Parker Flats Munitions Response Area
- ▬ Major Road



State Plane California IV, NAD 1983 (U.S. Survey Foot)



**Parker Flats MRA
50mV DGM Surveys
Mapbook**

FORA ESCA RP
Monterey County, California

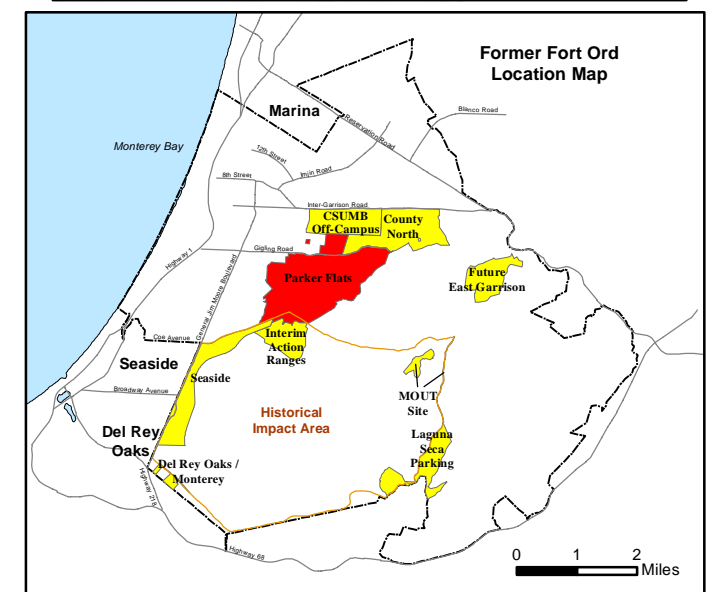
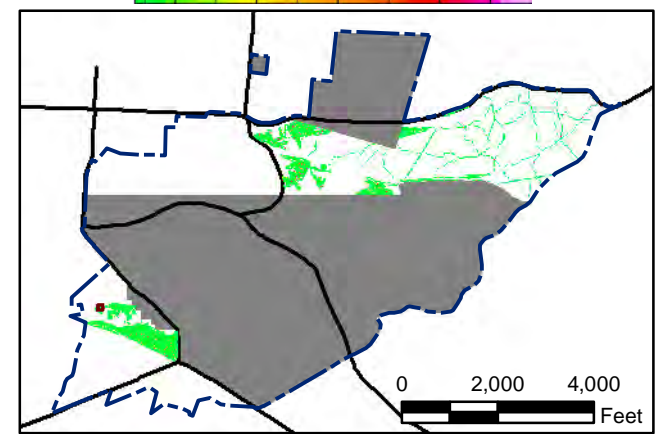
Map F1A - 99

T:\Projects\Parker Flats\PF_TIP\PF_TIP_Mapbooks\2012_06_18_PF_50mV_DGM_Mpbk.mxd - 5/29/2013 @ 8:07:49 PM



Legend

- 4006 Target Location
- 5 [Hatched Box] Analog Investigation (See Appendix F3)
- [Brown Box] Analog Investigation Conducted
- [Grey Box] Phase I Removal Action Area Completed by Army
- [Blue Dashed Line] Parker Flats Munitions Response Area
- [Black Line] Major Road



State Plane California IV, NAD 1983 (U.S. Survey Foot)



**Parker Flats MRA
50mV DGM Surveys
Mapbook**

FORA ESCA RP
Monterey County, California

Map F1A - 100