

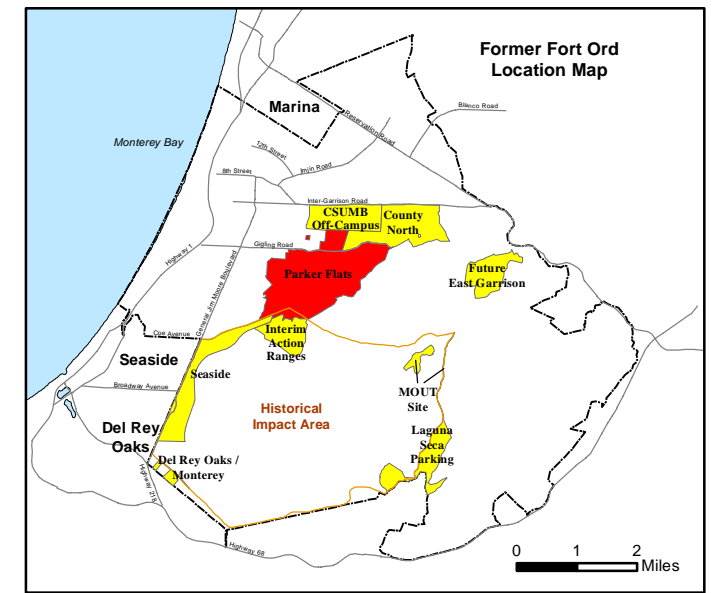
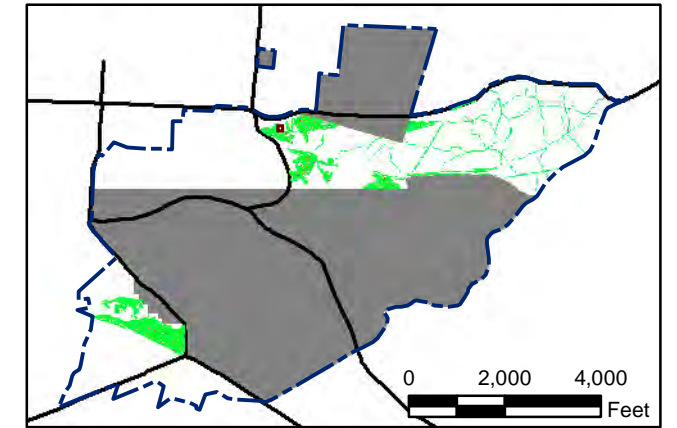
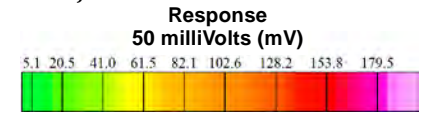
T:\Projects\Parker Flats\PF_TIP\PF_TIP_Mapbooks\2012_06_18_Pf_50mV_DGM_Mpbk.mxd - 5/29/2013 @ 8:47:35 PM



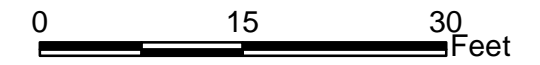
Legend

Grid C2G0J2

- 4006 ● Target Location
- 5 [Hatched Box] Analog Investigation (See Appendix F3)
- [Brown Box] Analog Investigation Conducted
- [Grey Box] Phase I Removal Action Area Completed by Army
- [Blue Dashed Line] Parker Flats Munitions Response Area
- [Black Line] Major Road




State Plane California IV, NAD 1983 (U.S. Survey Foot)



**Parker Flats MRA
50mV DGM Surveys
Mapbook**

FORA ESCA RP
Monterey County, California

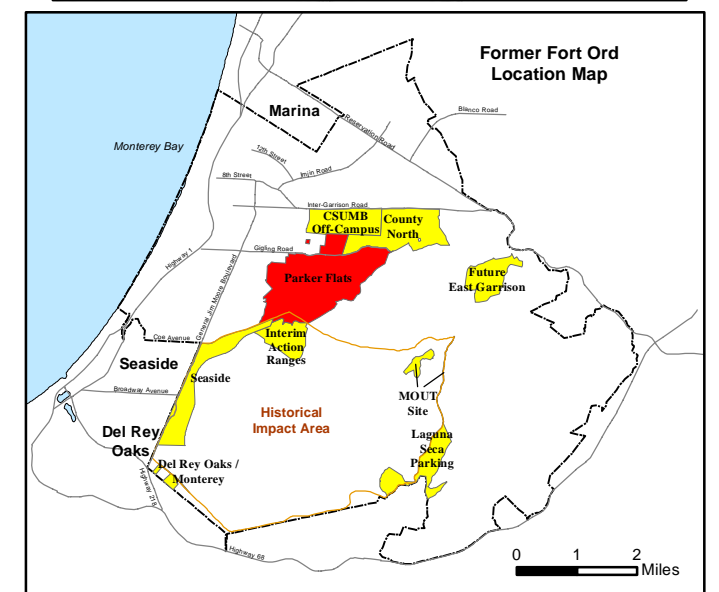
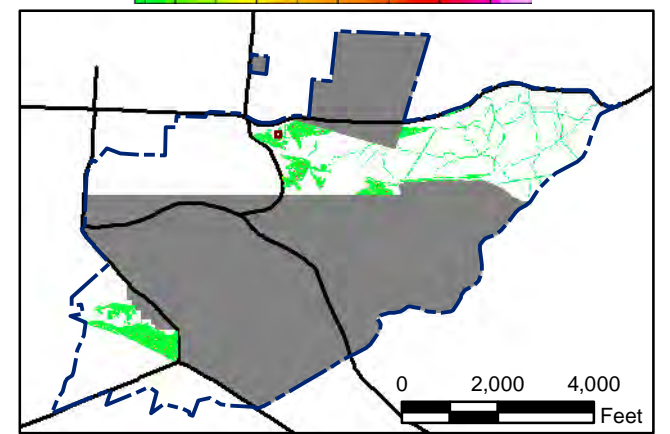
T:\Projects\Parker Flats\PF_TIP\PF_TIP_Mapbooks\2012_06_18_Pf_50mV_DGM_Mpbk.mxd - 5/29/2013 @ 8:47:35 PM



Legend

- 4006 ● Target Location
- 5 [hatched box] Analog Investigation (See Appendix F3)
- [brown box] Analog Investigation Conducted
- [grey box] Phase I Removal Action Area Completed by Army
- [blue dashed line] Parker Flats Munitions Response Area
- [black line] Major Road

Grid C2G0J3



State Plane California IV, NAD 1983 (U.S. Survey Foot)

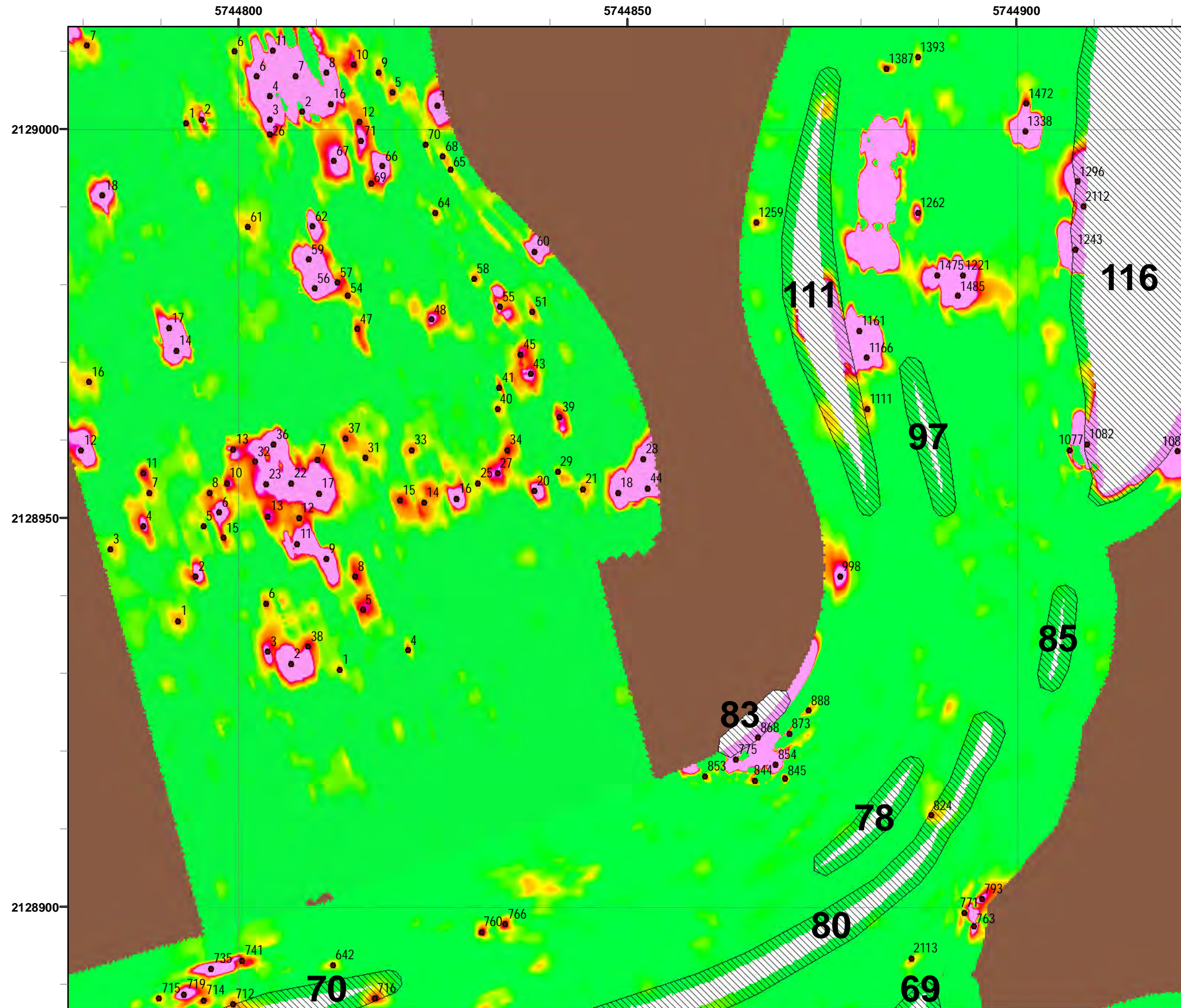


**Parker Flats MRA
50mV DGM Surveys
Mapbook**

FORA ESCA RP
Monterey County, California

Map F1A - 202

T:\Projects\Parker Flats\PF_TIP\PF_TIP_Mapbooks\2012_06_18_Pf_50mV_DGM_Mpbk.mxd - 5/29/2013 @ 8:47:35 PM



Legend

- 4006 Target Location
- 5 Analog Investigation (See Appendix F3)
- Analog Investigation Conducted
- Phase I Removal Action Area Completed by Army
- Parker Flats Munitions Response Area
- Major Road

Grid C2G0J4

Response
50 milliVolts (mV)

0 2,000 4,000 Feet

0 1 2 Miles

State Plane California IV, NAD 1983 (U.S. Survey Foot)

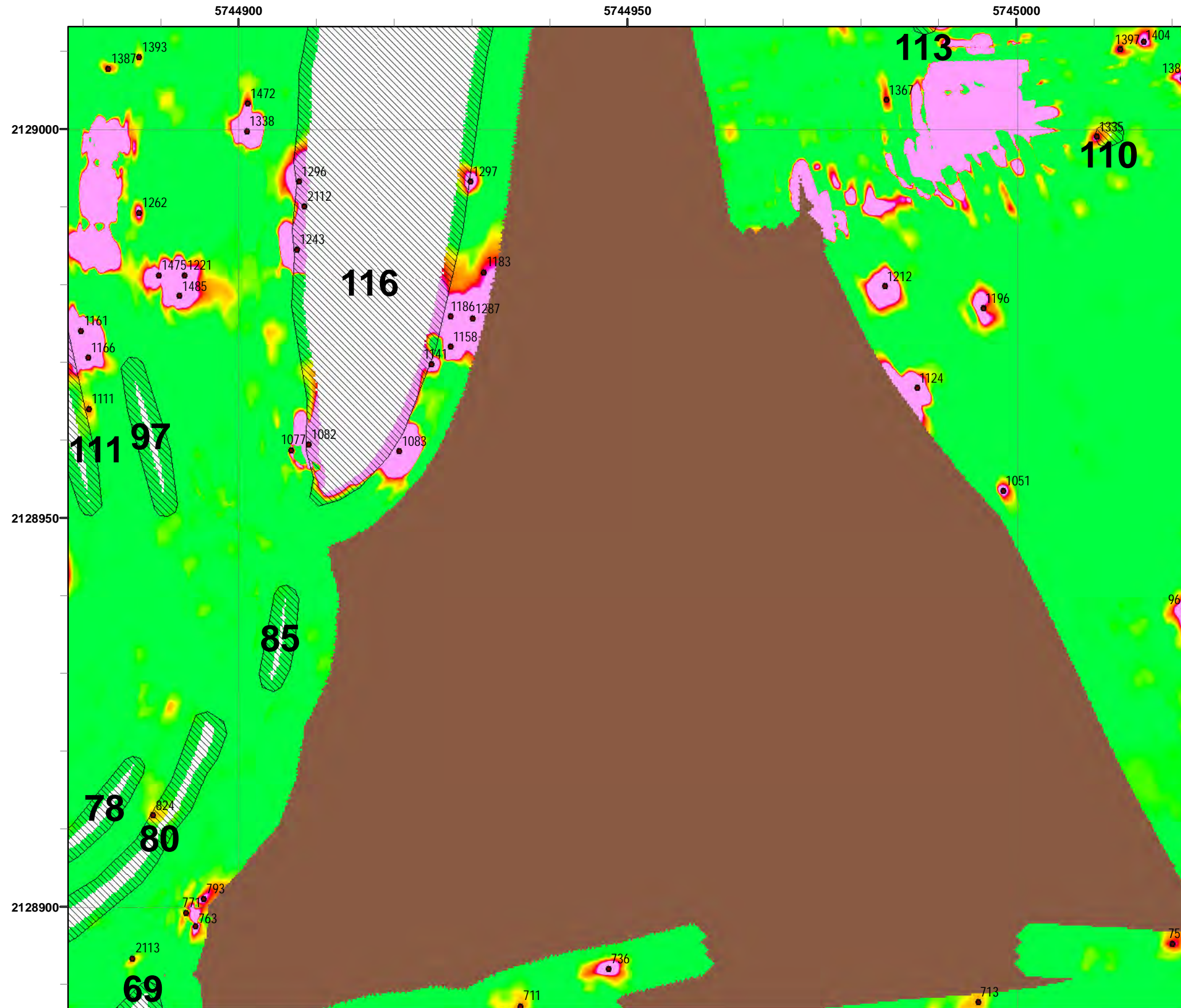
0 15 30 Feet

Parker Flats MRA
50mV DGM Surveys
Mapbook

FORA ESCA RP
Monterey County, California

Map F1A - 203

T:\Projects\Parker Flats\PF_TIP\PF_TIP_Mapbooks\2012_06_18_Pf_50mV_DGM_Mpbk.mxd - 5/29/2013 @ 8:47:35 PM



Legend

- Target Location
- Analog Investigation (See Appendix F3)
- Analog Investigation Conducted
- Phase I Removal Action Area Completed by Army
- Parker Flats Munitions Response Area
- Major Road

Grid C2G0J5

Response 50 milliVolts (mV)

0 2,000 4,000 Feet

0 1 2 Miles

State Plane California IV, NAD 1983 (U.S. Survey Foot)

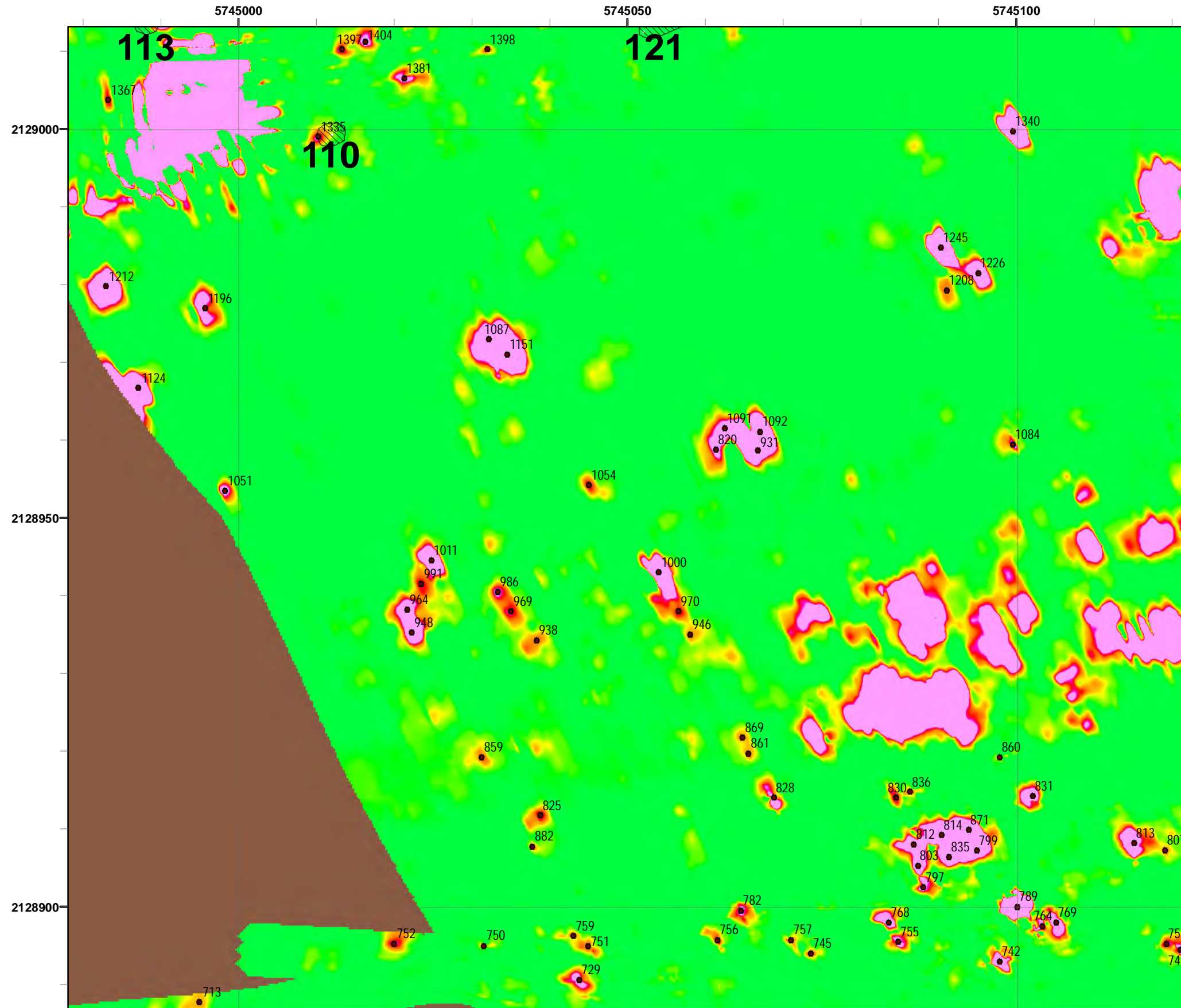
0 15 30 Feet

**Parker Flats MRA
50mV DGM Surveys
Mapbook**

FORA ESCA RP
Monterey County, California

Map F1A - 204

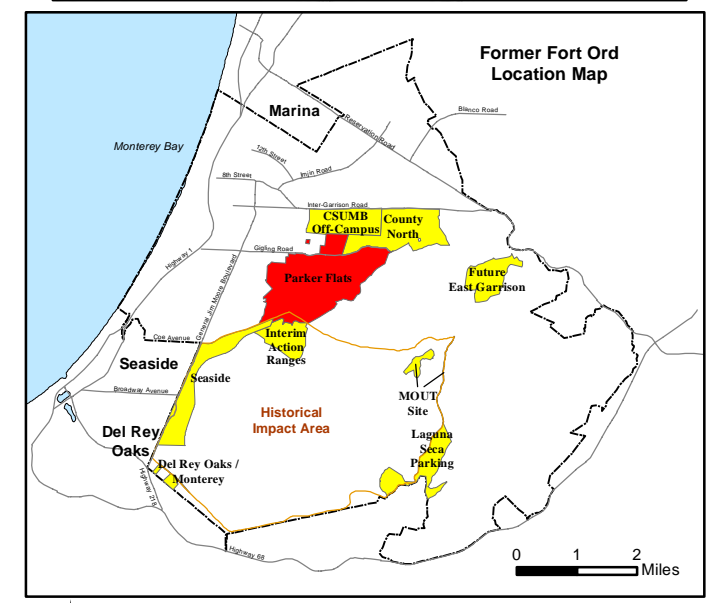
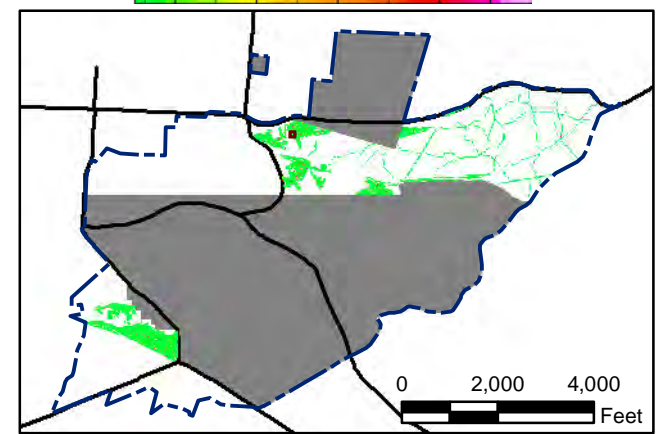
T:\Projects\Parker Flats\PF_TIP\PF_TIP_Mapbooks\2012_06_18_Pf_50mV_DGM_Mpbk.mxd - 5/29/2013 @ 8:47:35 PM




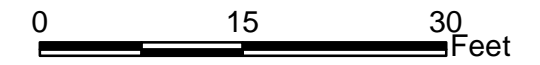
Legend

- 4006 ● Target Location
- 5 ▨ Analog Investigation (See Appendix F3)
- Analog Investigation Conducted
- Phase I Removal Action Area Completed by Army
- ▬ Parker Flats Munitions Response Area
- ▬ Major Road

Grid C2G0J6




State Plane California IV, NAD 1983 (U.S. Survey Foot)



**Parker Flats MRA
50mV DGM Surveys
Mapbook**

FORA ESCA RP
Monterey County, California

T:\Projects\Parker Flats\PF_TIP\PF_TIP_Mapbooks\2012_06_18_PF_50mV_DGM_Mpbk.mxd - 5/29/2013 @ 8:47:35 PM



Legend

- Target Location
- Analog Investigation (See Appendix F3)
- Analog Investigation Conducted
- Phase I Removal Action Area Completed by Army
- Parker Flats Munitions Response Area
- Major Road

Grid C2G0J7

Response
50 milliVolts (mV)

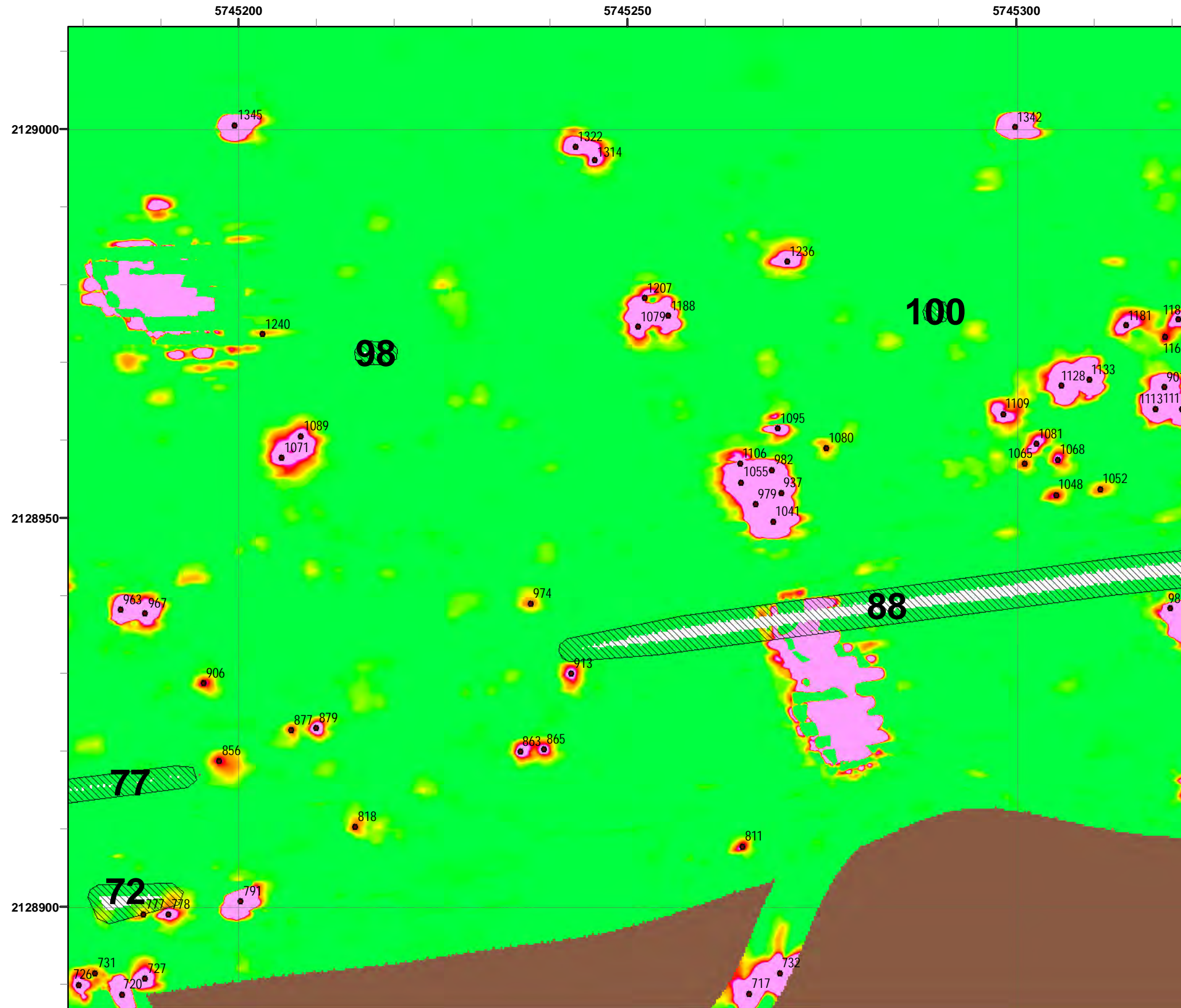
State Plane California IV, NAD 1983 (U.S. Survey Foot)

**Parker Flats MRA
50mV DGM Surveys
Mapbook**

FORA ESCA RP
Monterey County, California

Map F1A - 206

T:\Projects\Parker Flats\PF_TIP\PF_TIP_Mapbooks\2012_06_18_Pf_50mV_DGM_Mpbk.mxd - 5/29/2013 @ 8:47:35 PM



Legend

- 4006 Target Location
- 5 Analog Investigation (See Appendix F3)
- Analog Investigation Conducted
- Phase I Removal Action Area Completed by Army
- Parker Flats Munitions Response Area
- Major Road

Grid C2G0J8

Response
50 milliVolts (mV)

0 2,000 4,000 Feet

0 1 2 Miles

State Plane California IV, NAD 1983 (U.S. Survey Foot)

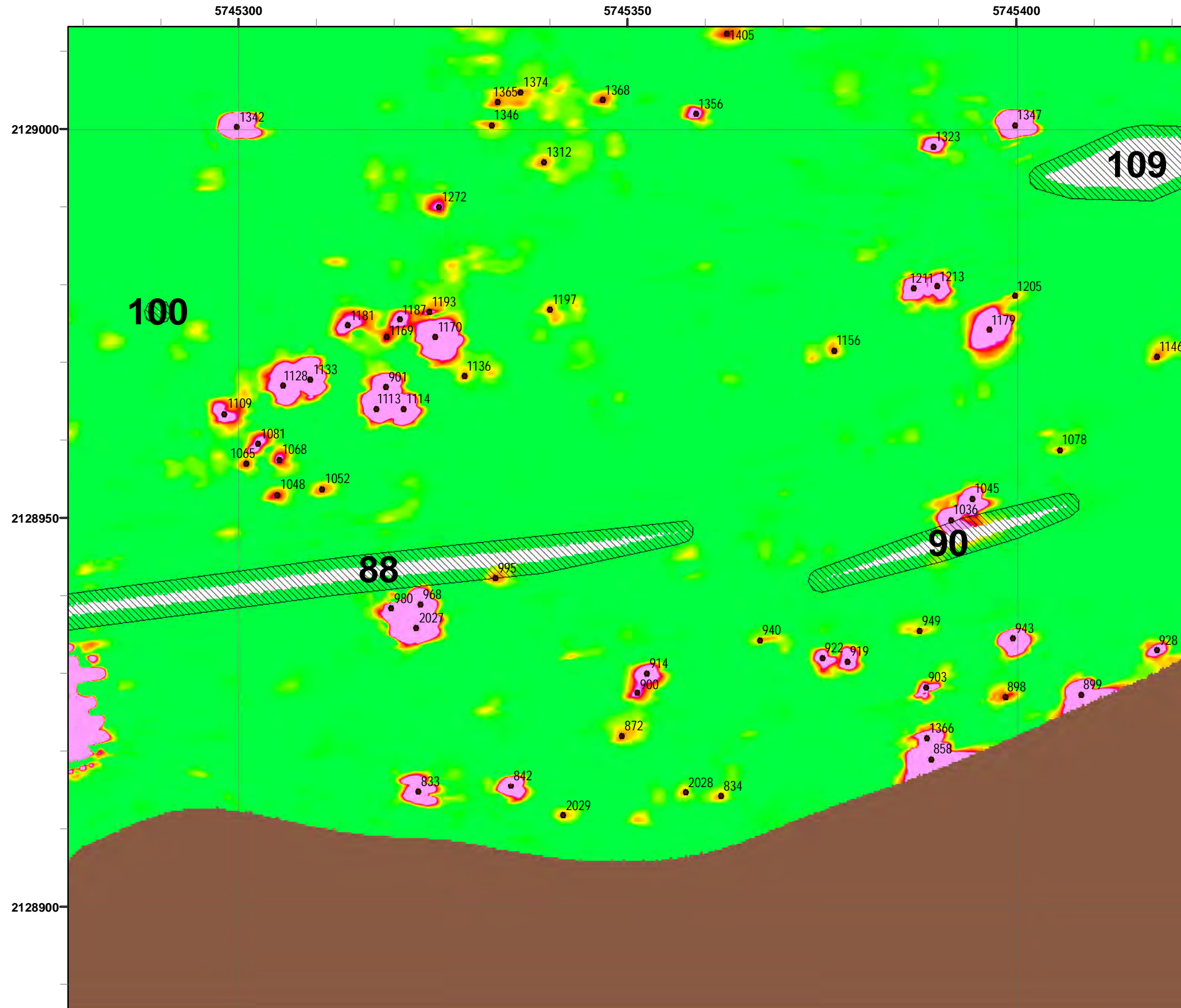
0 15 30 Feet

Parker Flats MRA
50mV DGM Surveys
Mapbook

FORA ESCA RP
Monterey County, California

Map F1A - 207

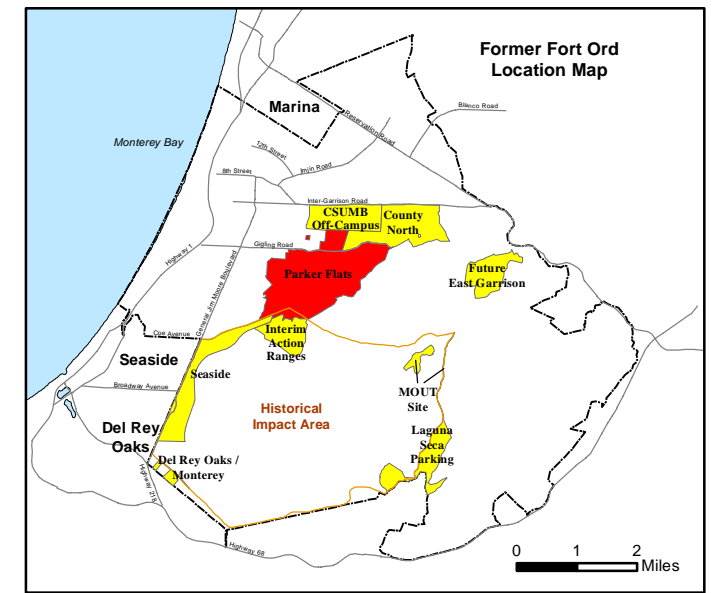
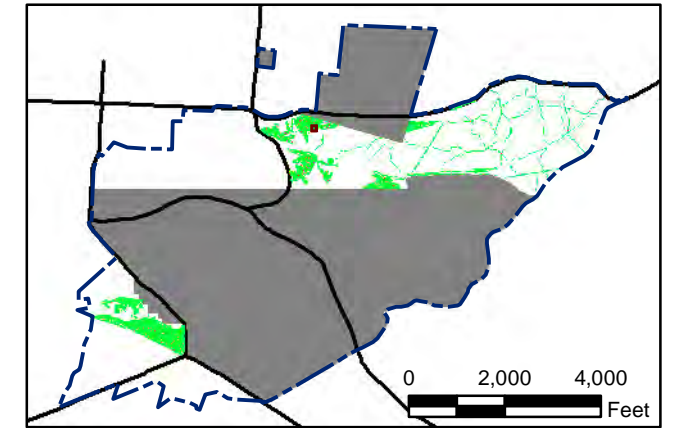
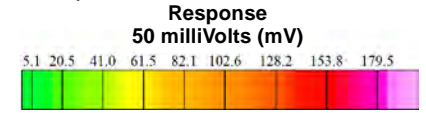
T:\Projects\Parker Flats\PF_TIP\PF_TIP_Mapbooks\2012_06_18_PF_50mV_DGM_Mpbk.mxd - 5/29/2013 @ 8:47:35 PM



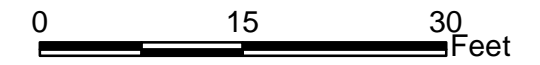
Legend

Grid C2G0J9

- 4006 ● Target Location
- 5 ▨ Analog Investigation (See Appendix F3)
- ▨ Analog Investigation Conducted
- ▨ Phase I Removal Action Area Completed by Army
- ▨ Parker Flats Munitions Response Area
- ▬ Major Road



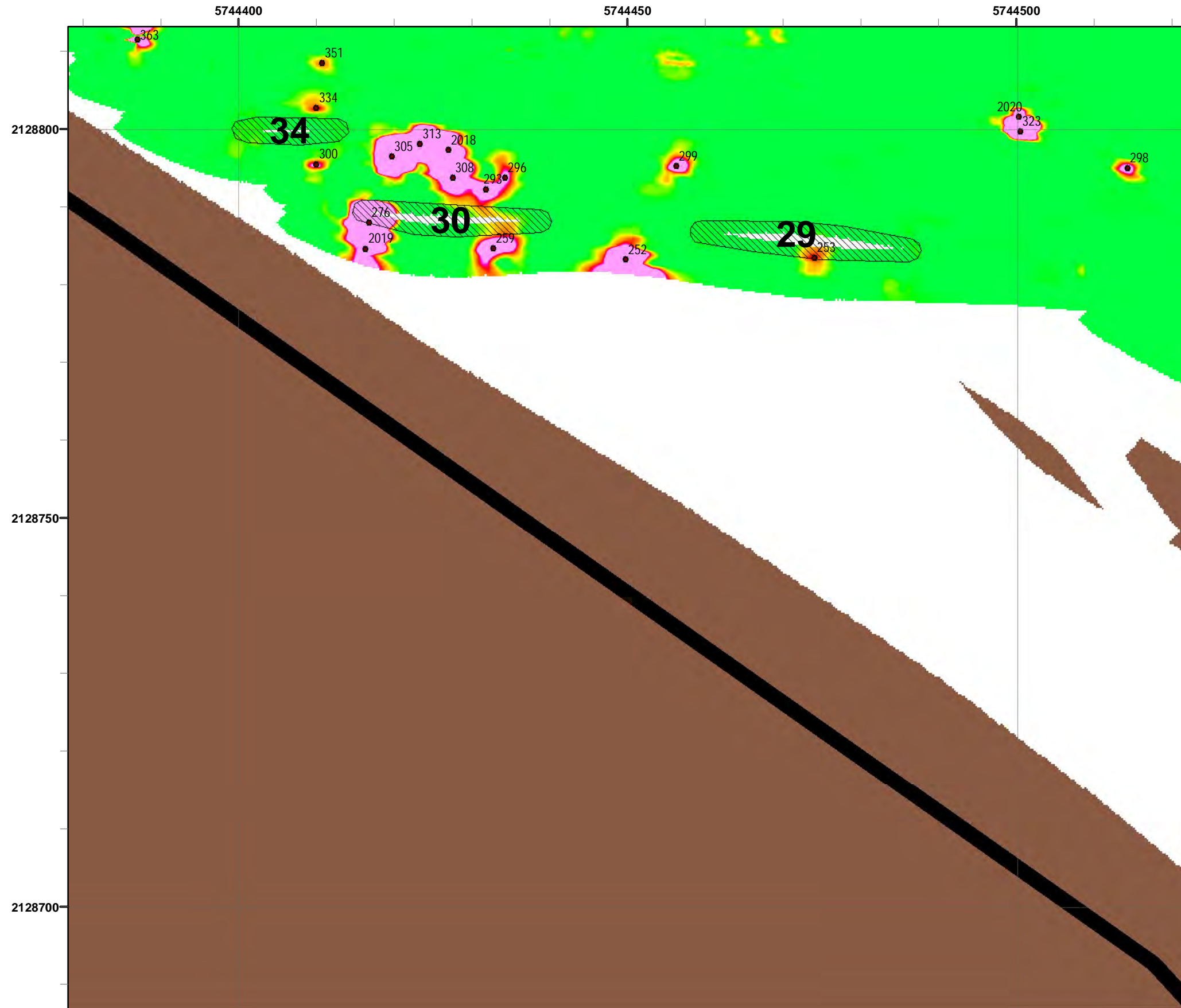
State Plane California IV, NAD 1983 (U.S. Survey Foot)



**Parker Flats MRA
50mV DGM Surveys
Mapbook**

FORA ESCA RP
Monterey County, California

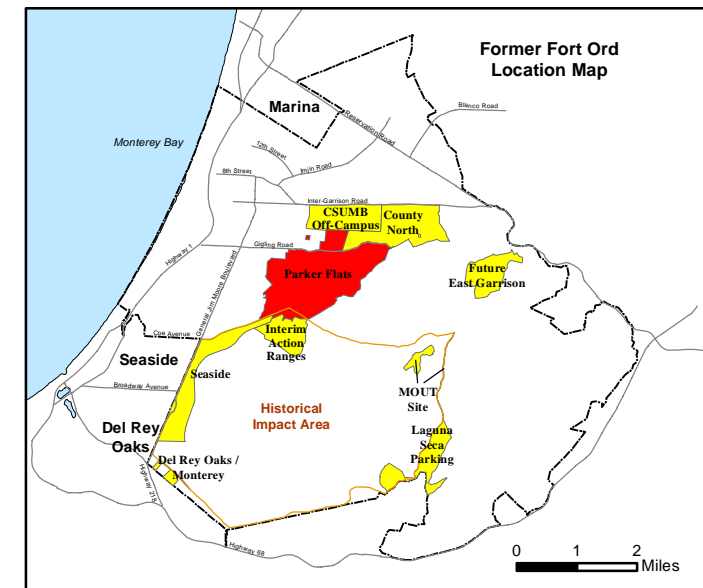
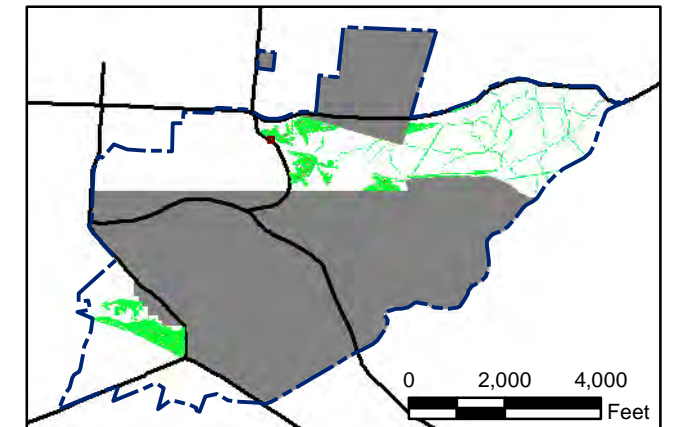
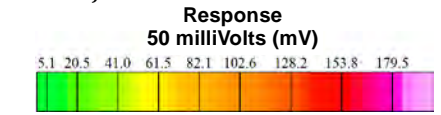
T:\Projects\Parker Flats\PF_TIP\PF_TIP_Mapbooks\2012_06_18_Pf_50mV_DGM_Mpbk.mxd - 5/29/2013 @ 8:47:35 PM





Legend

Grid C2G9H0

- 4006 ● Target Location
- 5 ▨ Analog Investigation (See Appendix F3)
- Analog Investigation Conducted
- Phase I Removal Action Area Completed by Army
- ▬ Parker Flats Munitions Response Area
- ▬ Major Road



State Plane California IV, NAD 1983 (U.S. Survey Foot)



Parker Flats MRA 50mV DGM Surveys Mapbook

FORA ESCA RP
Monterey County, California

Map F1A - 209

T:\Projects\Parker Flats\PF_TIP\PF_TIP_Mapbooks\2012_06_18_Pf_50mV_DGM_Mpbk.mxd - 5/29/2013 @ 8:47:35 PM

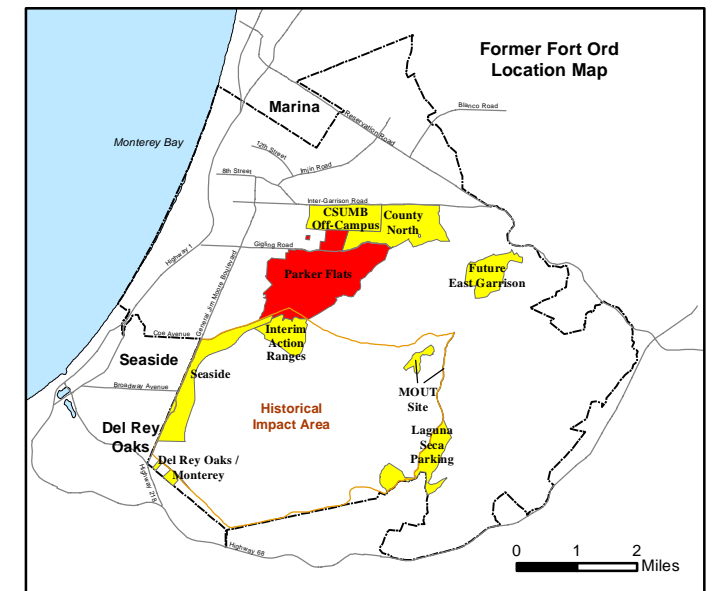
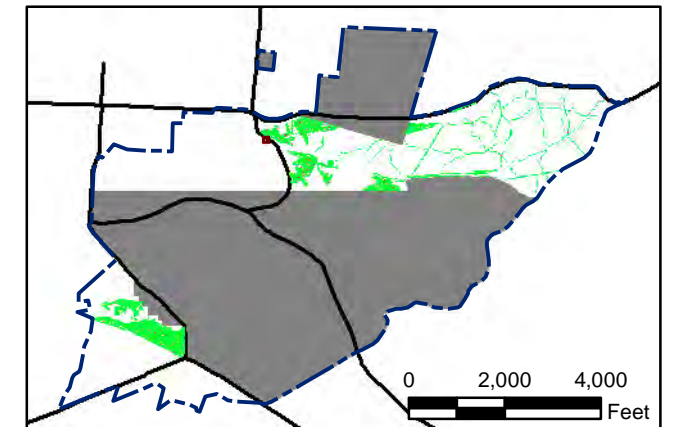



Grid C2G9H9


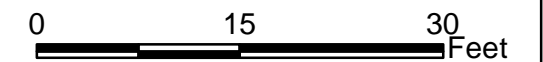
Legend

- 4006 ● Target Location
- 5 [Hatched Box] Analog Investigation (See Appendix F3)
- [Brown Box] Analog Investigation Conducted
- [Grey Box] Phase I Removal Action Area Completed by Army
- [Blue Dashed Line] Parker Flats Munitions Response Area
- [Black Line] Major Road

Response 50 milliVolts (mV)



State Plane California IV, NAD 1983 (U.S. Survey Foot)



Parker Flats MRA 50mV DGM Surveys Mapbook

FORA ESCA RP
Monterey County, California

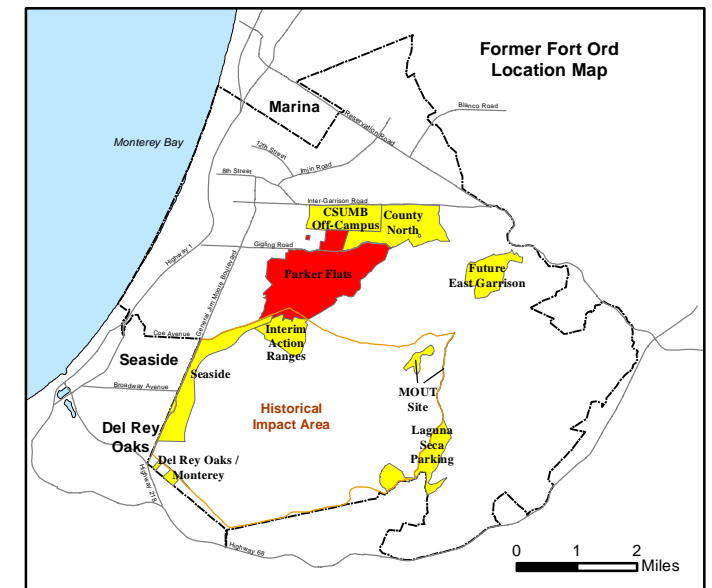
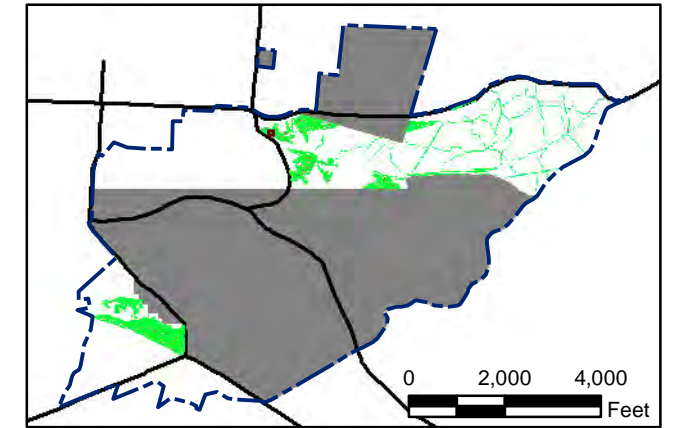
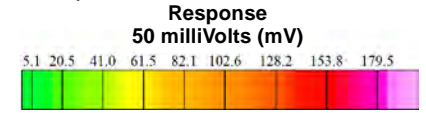
T:\Projects\Parker Flats\PF_TIP\PF_TIP_Mapbooks\2012_06_18_Pf_50mV_DGM_Mpbk.mxd - 5/29/2013 @ 8:47:35 PM



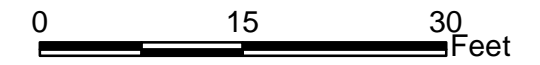
Legend

Grid C2G910

- 4006 ● Target Location
- 5 ▨ Analog Investigation (See Appendix F3)
- ▨ Analog Investigation Conducted
- ▨ Phase I Removal Action Area Completed by Army
- ▨ Parker Flats Munitions Response Area
- ▬ Major Road



State Plane California IV, NAD 1983 (U.S. Survey Foot)



**Parker Flats MRA
50mV DGM Surveys
Mapbook**

FORA ESCA RP
Monterey County, California

T:\Projects\Parker Flats\PF_TIP\PF_TIP_Mapbooks\2012_06_18_Pf_50mV_DGM_Mpbk.mxd - 5/29/2013 @ 8:47:35 PM

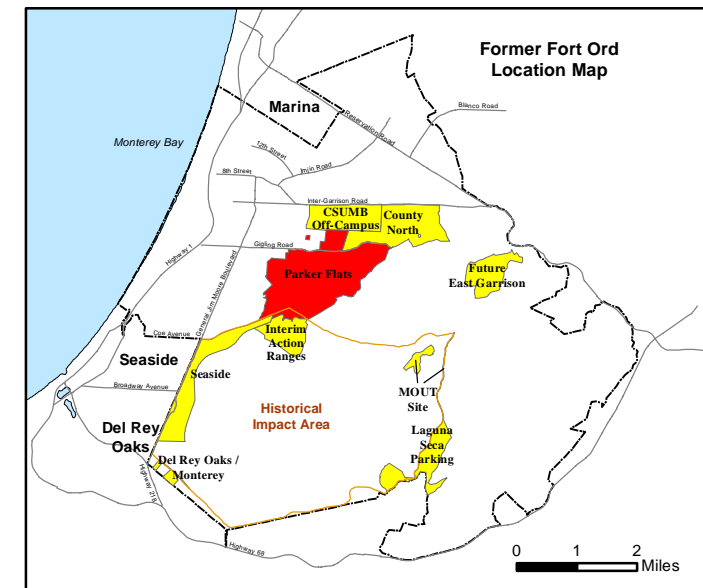
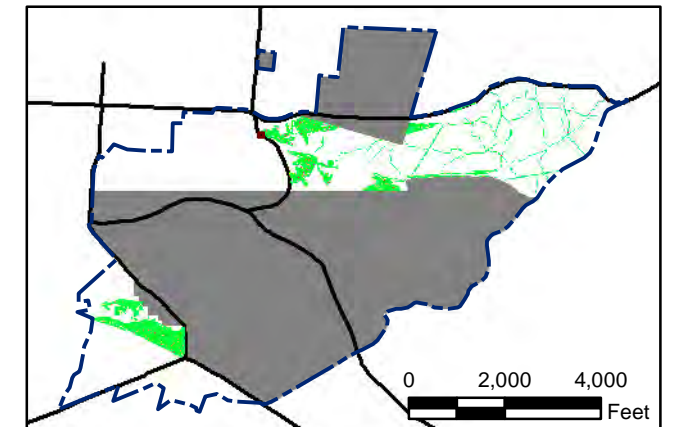



Grid C2G9I8


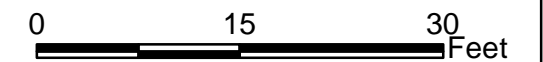
Legend

- 4006 ● Target Location
- 5 [Hatched Box] Analog Investigation (See Appendix F3)
- [Brown Box] Analog Investigation Conducted
- [Grey Box] Phase I Removal Action Area Completed by Army
- [Blue Dashed Line] Parker Flats Munitions Response Area
- [Thick Black Line] Major Road

Response 50 milliVolts (mV)



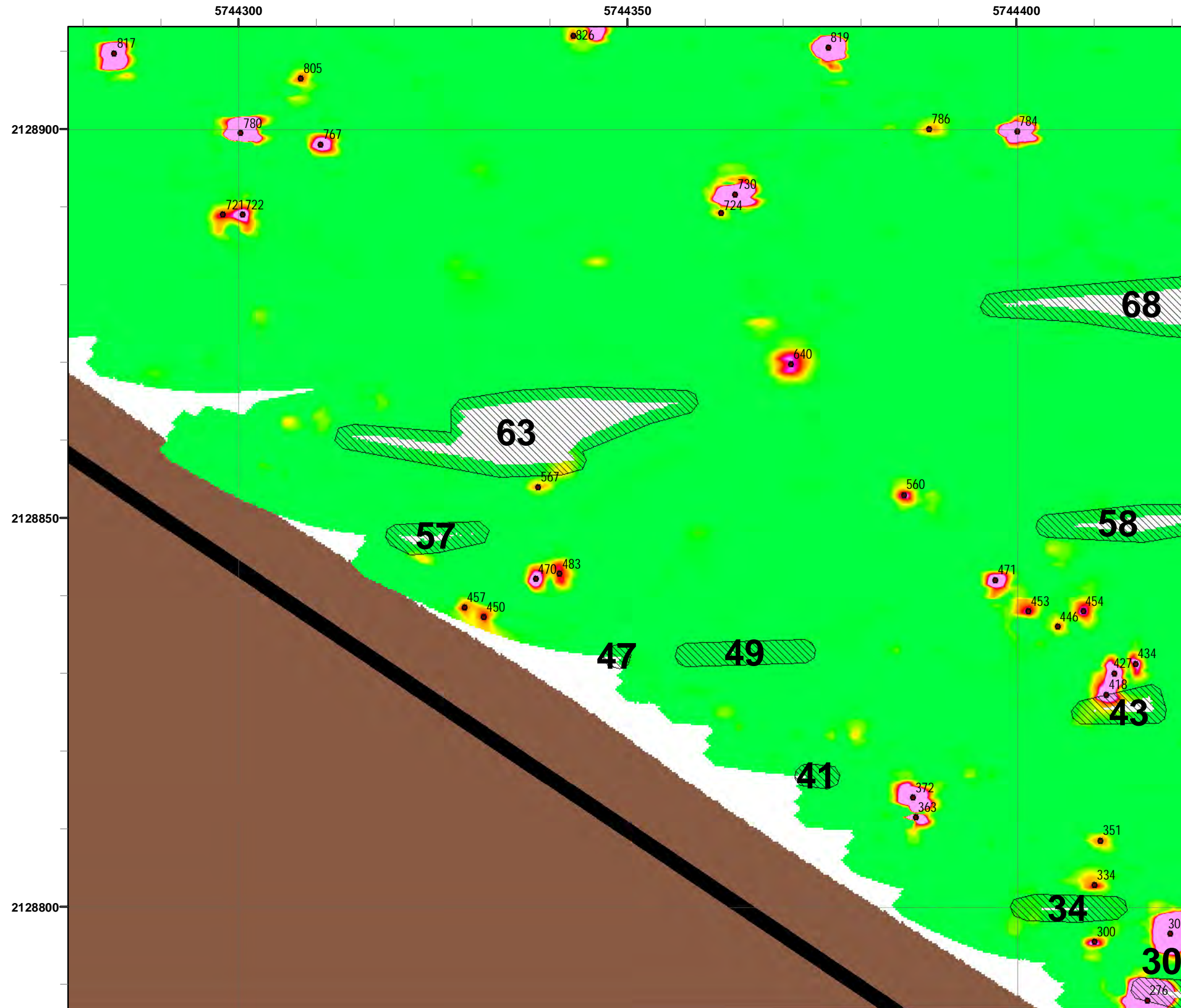
State Plane California IV, NAD 1983 (U.S. Survey Foot)



Parker Flats MRA 50mV DGM Surveys Mapbook

FORA ESCA RP
Monterey County, California

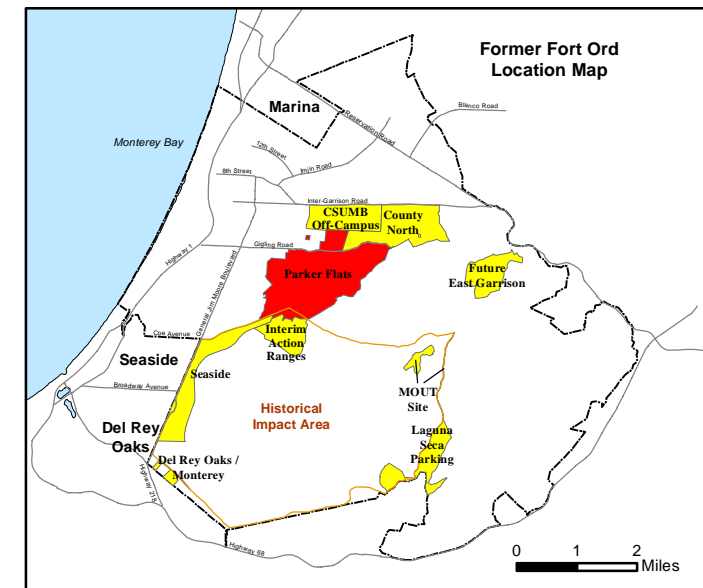
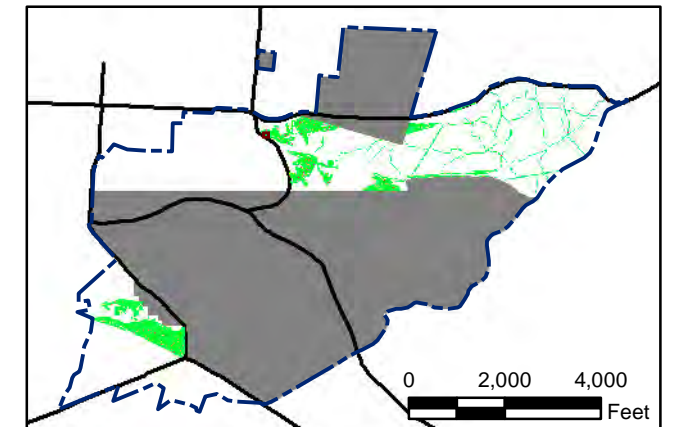
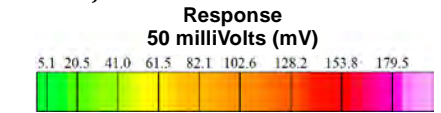
T:\Projects\Parker Flats\PF_TIP\PF_TIP_Mapbooks\2012_06_18_PF_50mV_DGM_Mpbk.mxd - 5/29/2013 @ 8:47:35 PM




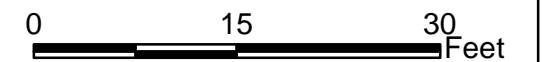
Legend

Grid C2G919

- 4006 ● Target Location
- 5 [Hatched Box] Analog Investigation (See Appendix F3)
- [Brown Box] Analog Investigation Conducted
- [Grey Box] Phase I Removal Action Area Completed by Army
- [Blue Dashed Line] Parker Flats Munitions Response Area
- [Thick Black Line] Major Road



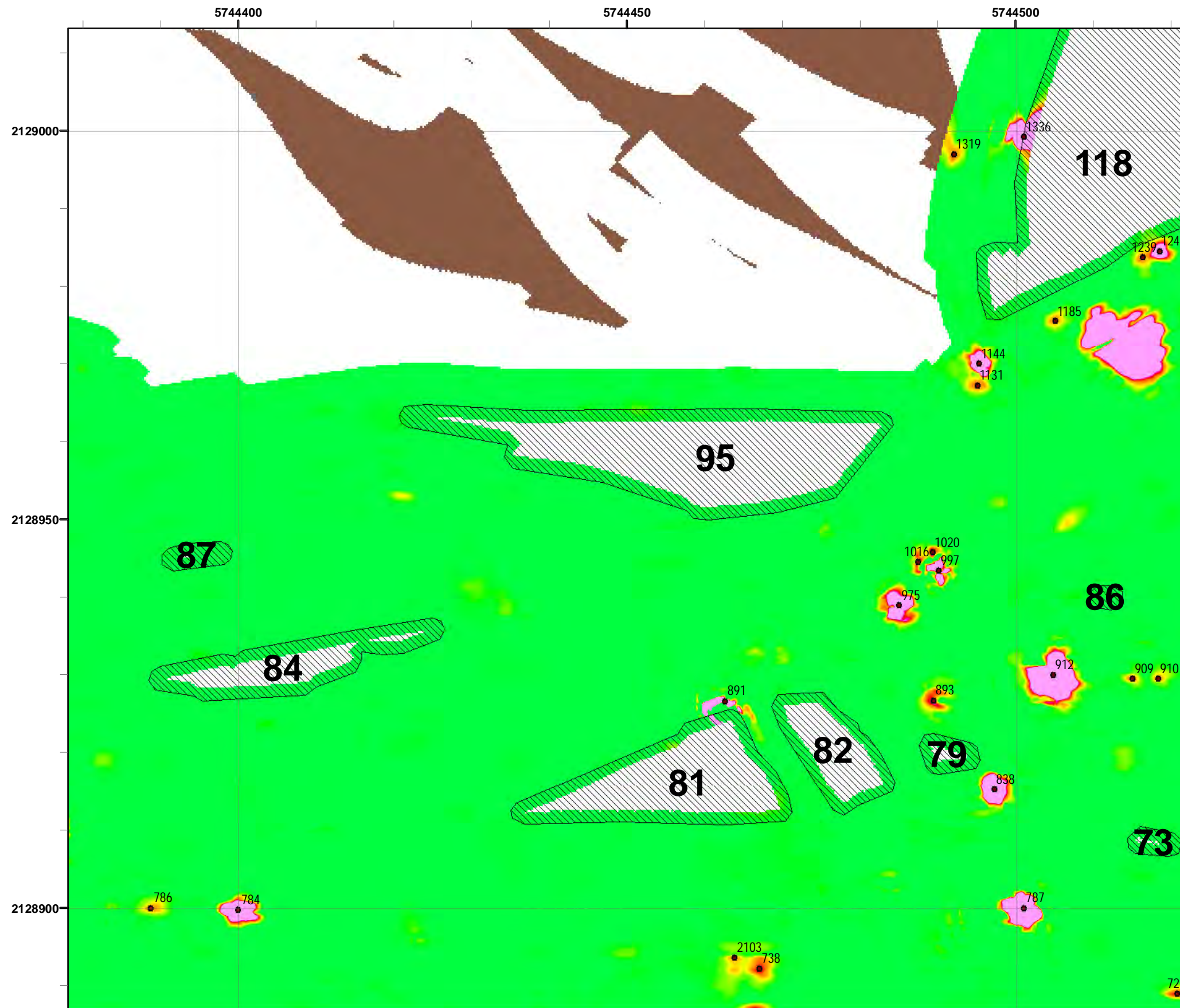
State Plane California IV, NAD 1983 (U.S. Survey Foot)



**Parker Flats MRA
50mV DGM Surveys
Mapbook**

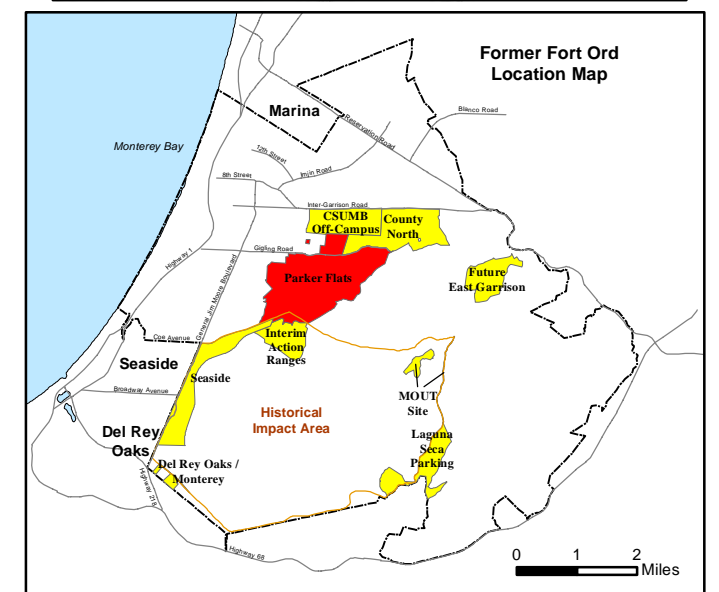
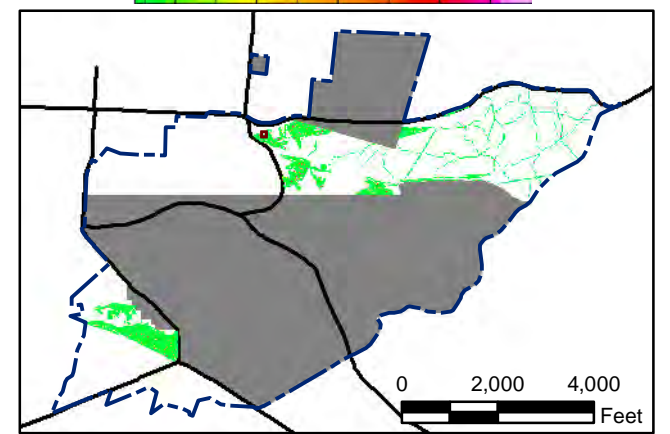
FORA ESCA RP
Monterey County, California

T:\Projects\Parker Flats\PF_TIP\PF_TIP_Mapbooks\2012_06_18_Pf_50mV_DGM_Mpbk.mxd - 5/29/2013 @ 8:47:35 PM



Legend

- 4006 ● Target Location
- 5 ▨ Analog Investigation (See Appendix F3)
- Analog Investigation Conducted
- Phase I Removal Action Area Completed by Army
- ▬ Parker Flats Munitions Response Area
- ▬ Major Road



State Plane California IV, NAD 1983 (U.S. Survey Foot)

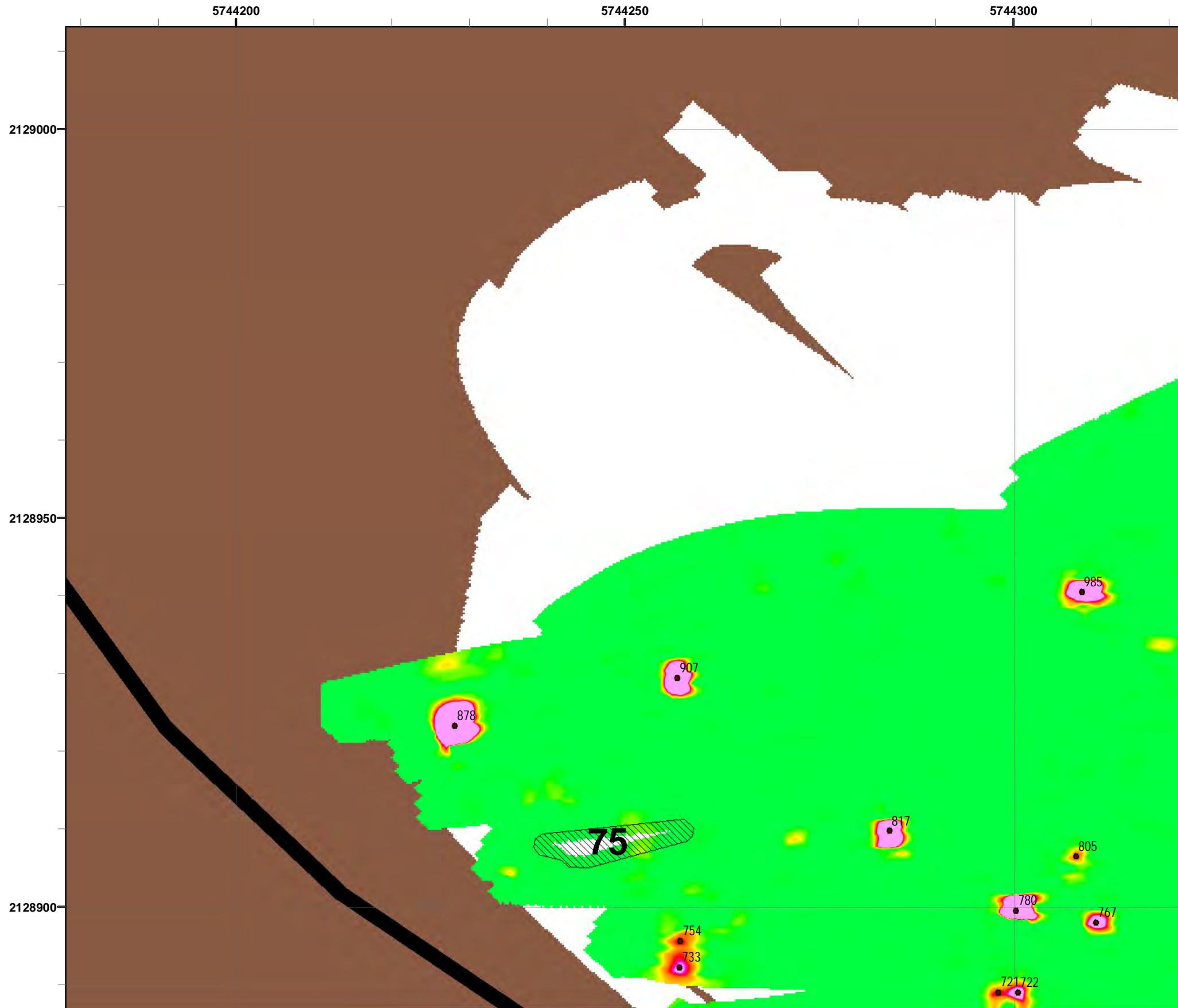


**Parker Flats MRA
50mV DGM Surveys
Mapbook**

FORA ESCA RP
Monterey County, California

Map F1A - 214

T:\Projects\Parker Flats\PF_TIP\PF_TIP_Mapbooks\2012_06_18_PF_50mV_DGM_Mpbk.mxd - 5/29/2013 @ 8:47:35 PM



Grid C2G9J8

Legend

- 4006 Target Location
- 5 Analog Investigation (See Appendix F3)
- Analog Investigation Conducted
- Phase I Removal Action Area Completed by Army
- Parker Flats Munitions Response Area
- Major Road

Response
50 milliVolts (mV)


5.1 20.5 41.0 61.5 82.1 102.6 128.2 153.8 179.5

0 2,000 4,000 Feet

0 1 2 Miles

State Plane California IV, NAD 1983 (U.S. Survey Foot)

0 15 30 Feet

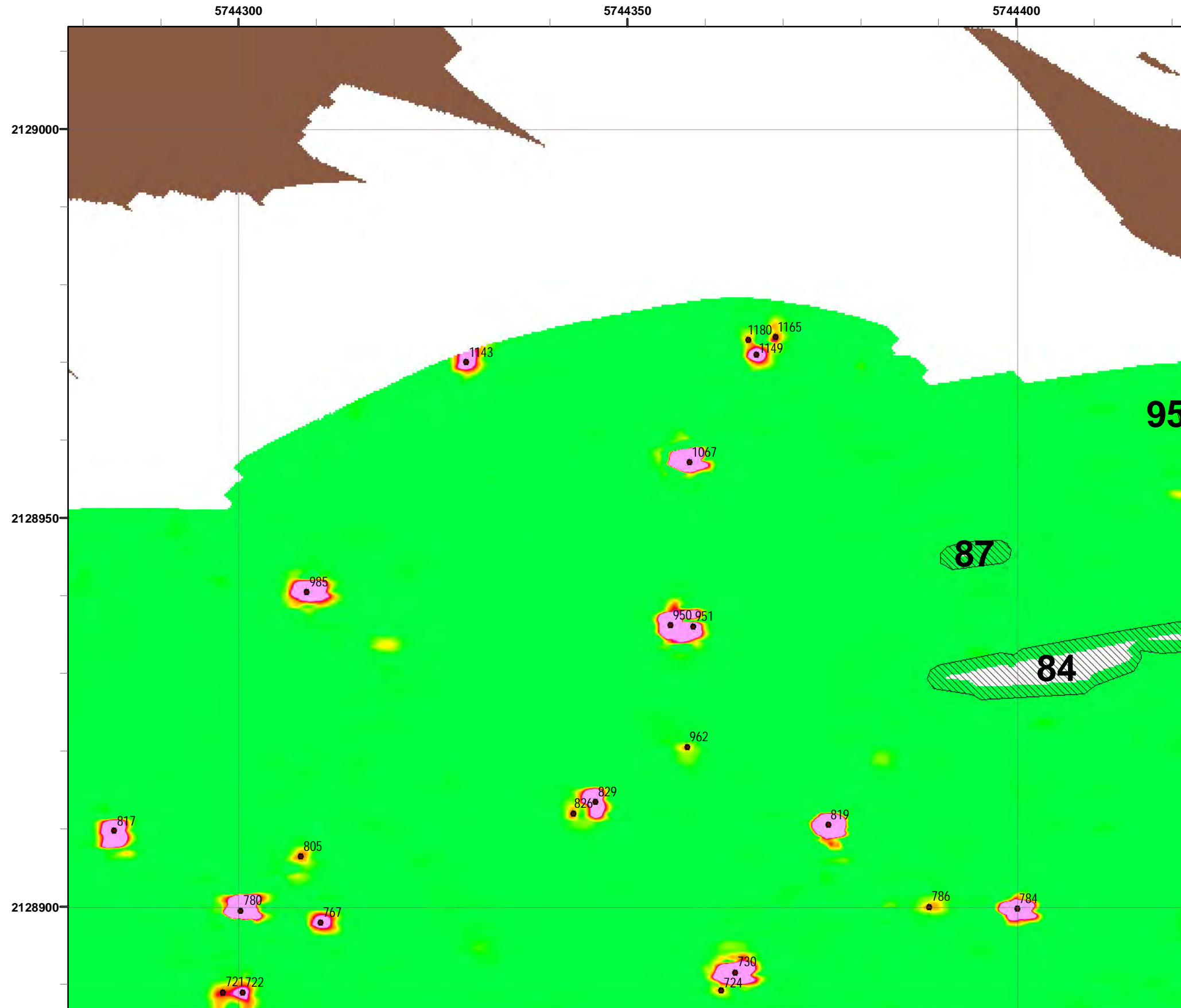


**Parker Flats MRA
50mV DGM Surveys
Mapbook**

FORA ESCA RP
Monterey County, California

Map F1A - 215

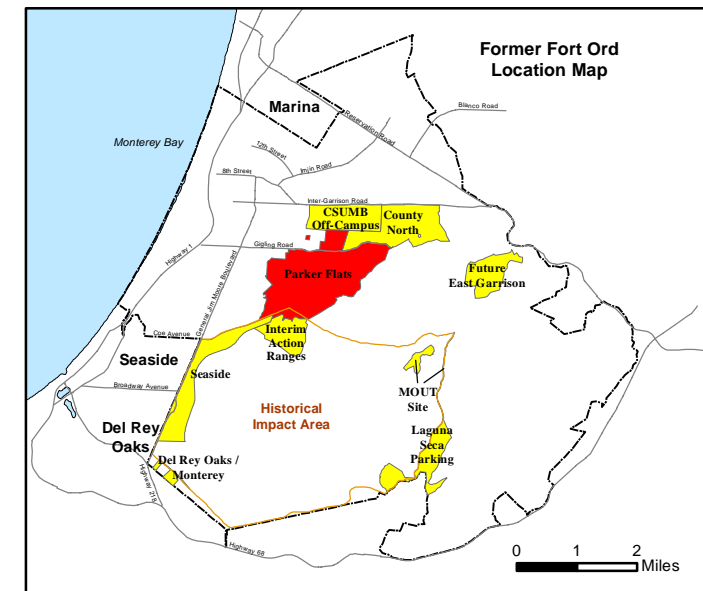
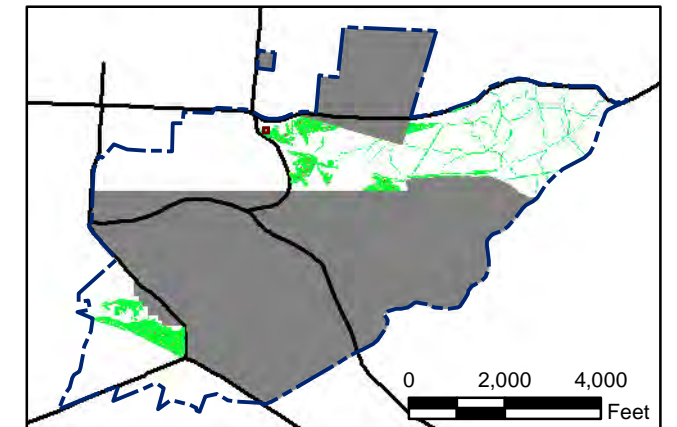
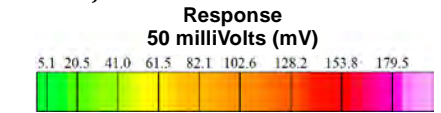
T:\Projects\Parker Flats\PF_TIP\PF_TIP_Mapbooks\2012_06_18_Pf_50mV_DGM_Mpbk.mxd - 5/29/2013 @ 8:47:35 PM





Legend

Grid C2G9J9

- 4006 ● Target Location
- 5 ▨ Analog Investigation (See Appendix F3)
- Analog Investigation Conducted
- Phase I Removal Action Area Completed by Army
- ▬ Parker Flats Munitions Response Area
- ▬ Major Road



State Plane California IV, NAD 1983 (U.S. Survey Foot)

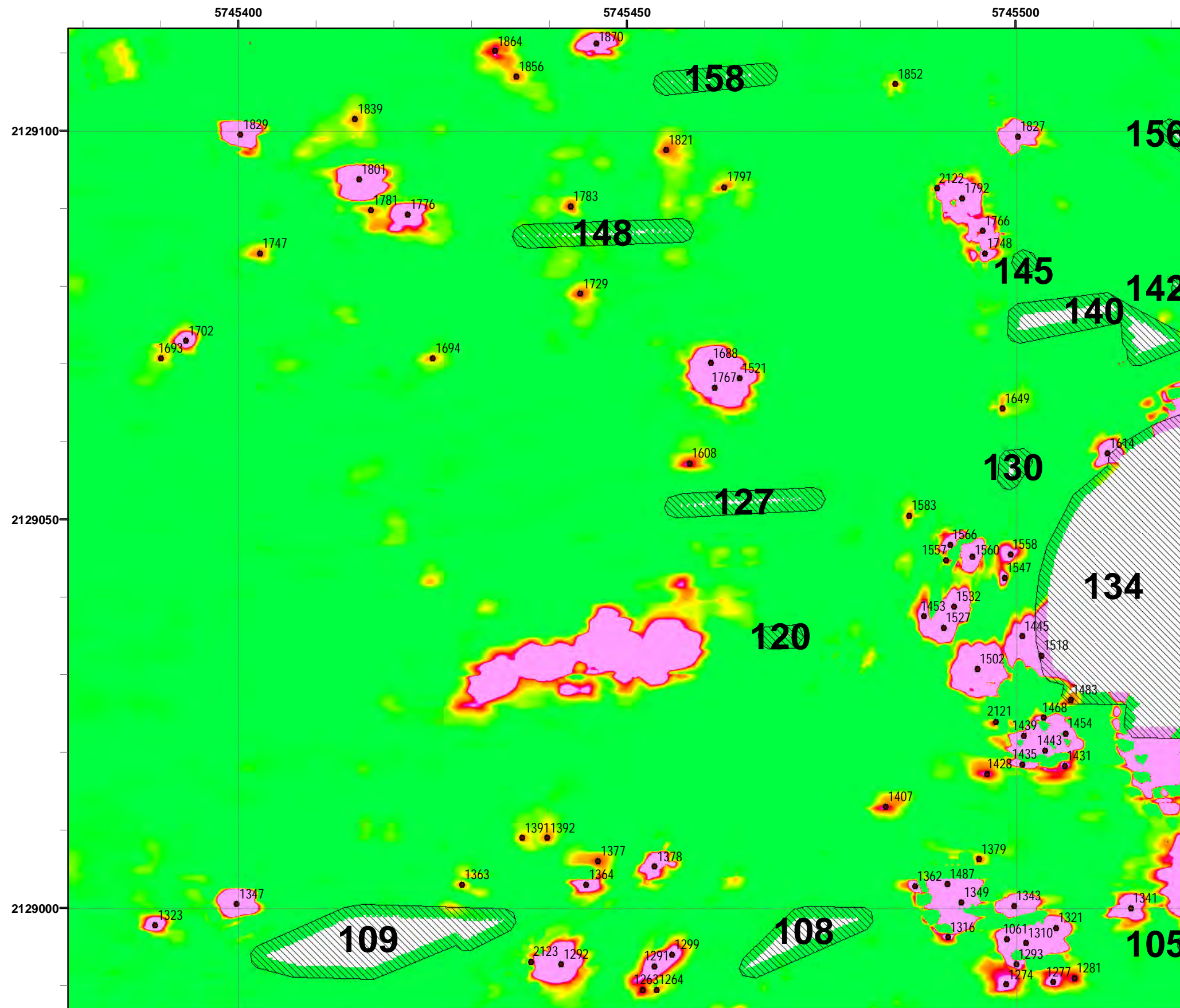


Parker Flats MRA 50mV DGM Surveys Mapbook

FORA ESCA RP
Monterey County, California

Map F1A - 216

T:\Projects\Parker Flats\PF_TIP\PF_TIP_Mapbooks\2012_06_18_Pf_50mV_DGM_Mpbk.mxd - 5/29/2013 @ 8:47:35 PM



Legend

- 4006 Target Location
- 5 [Hatched Box] Analog Investigation (See Appendix F3)
- [Solid Grey Box] Analog Investigation Conducted
- [Light Grey Box] Phase I Removal Action Area Completed by Army
- [Blue Dashed Line] Parker Flats Munitions Response Area
- [Thick Black Line] Major Road

Grid C2H0A0

Response
50 milliVolts (mV)

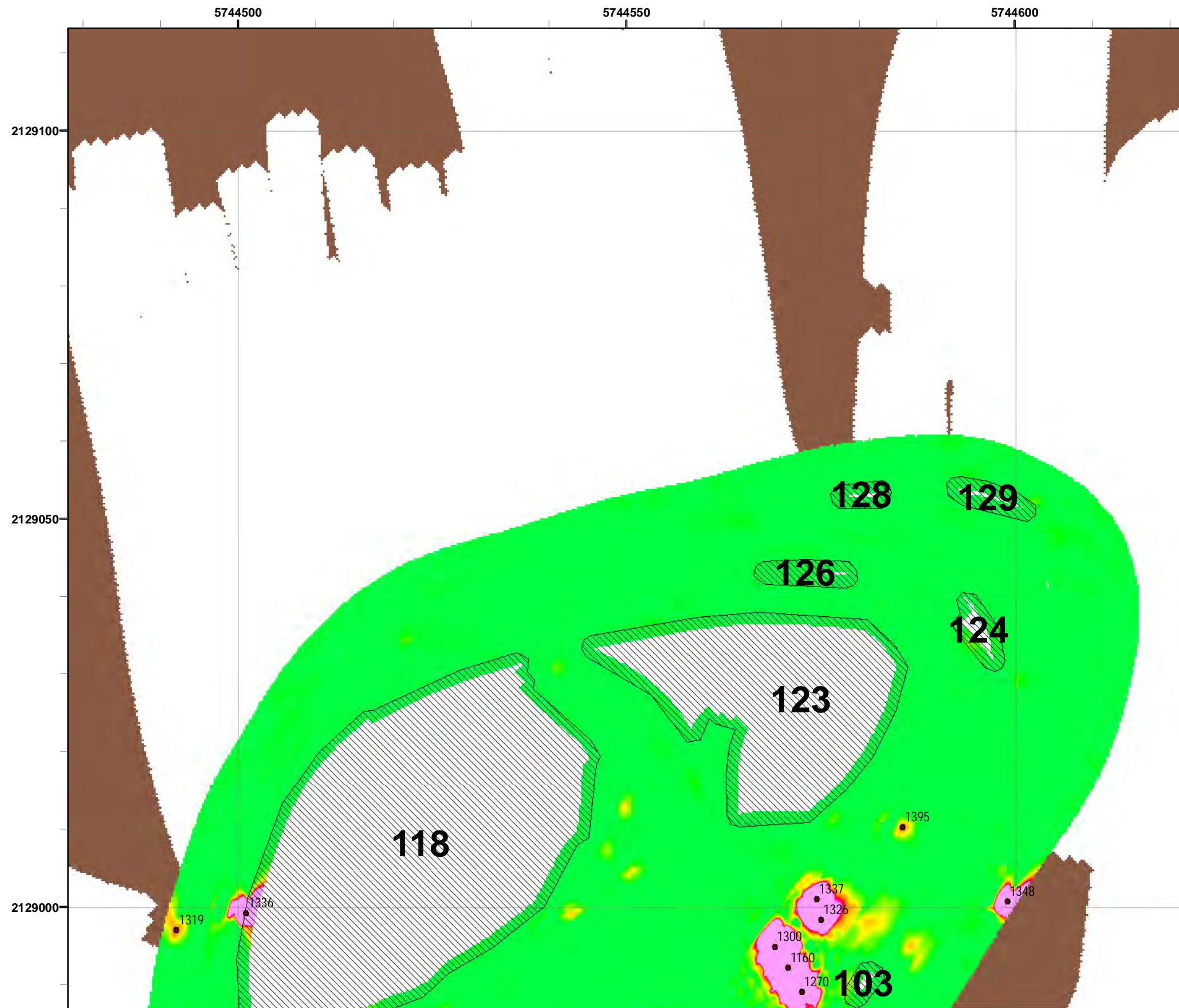
State Plane California IV, NAD 1983 (U.S. Survey Foot)

**Parker Flats MRA
50mV DGM Surveys
Mapbook**

FORA ESCA RP
Monterey County, California

Map F1A - 217

T:\Projects\Parker Flats\PF_TIP\PF_TIP_Mapbooks\2012_06_18_Pf_50mV_DGM_Mpbk.mxd - 5/29/2013 @ 8:47:35 PM



Legend

- 4006 ● Target Location
- 5 [Hatched Box] Analog Investigation (See Appendix F3)
- [Brown Box] Analog Investigation Conducted
- [Grey Box] Phase I Removal Action Area Completed by Army
- [Blue Dashed Line] Parker Flats Munitions Response Area
- [Black Line] Major Road

Response
50 milliVolts (mV)

5.1	20.5	41.0	61.5	82.1	102.6	128.2	153.8	179.5
-----	------	------	------	------	-------	-------	-------	-------

Grid C2H0A1

0 2,000 4,000 Feet

0 1 2 Miles

State Plane California IV, NAD 1983 (U.S. Survey Foot)

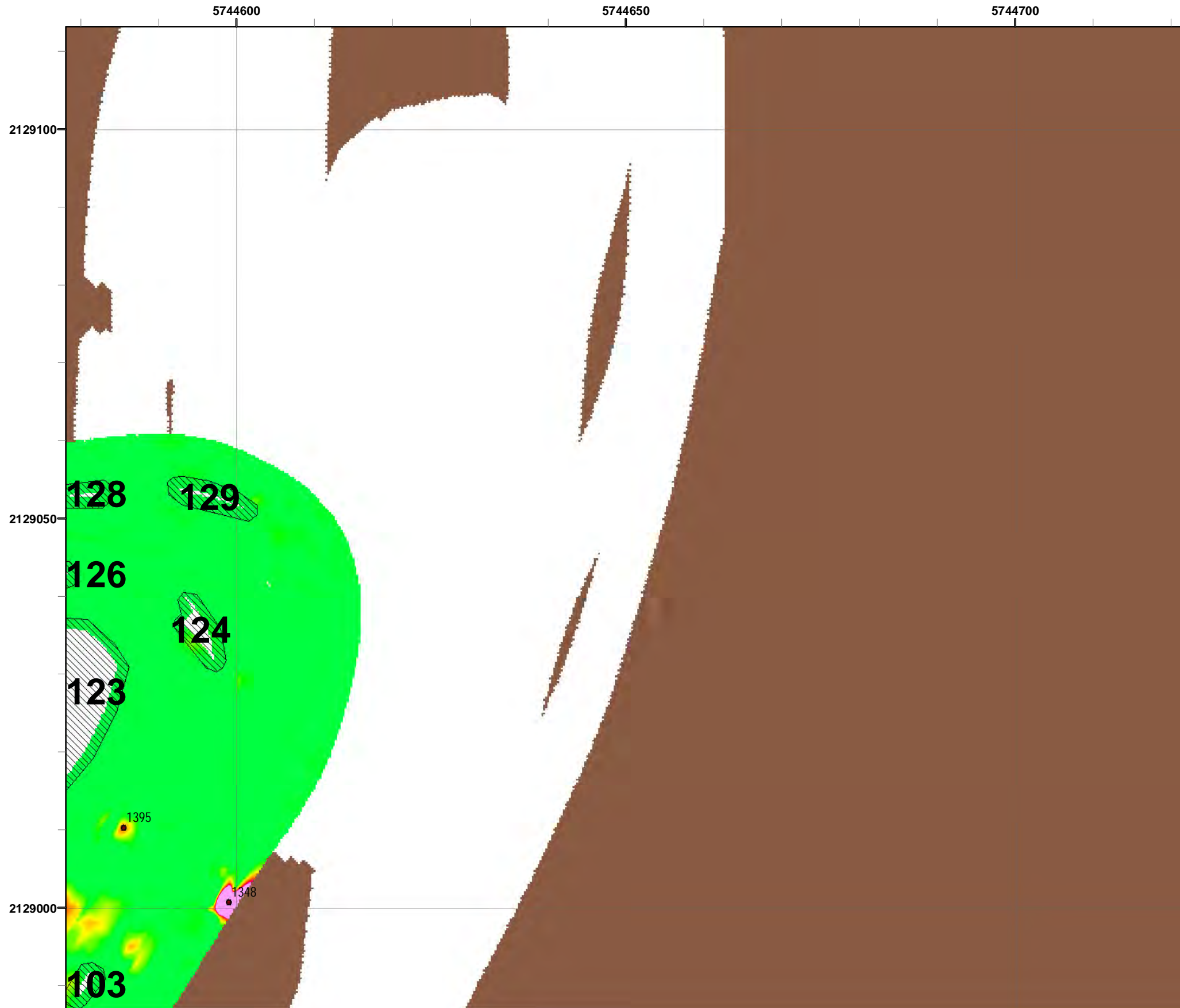
0 15 30 Feet

Parker Flats MRA
50mV DGM Surveys
Mapbook

FORA ESCA RP
Monterey County, California

Map F1A - 218

T:\Projects\Parker Flats\PF_TIP\PF_TIP_Mapbooks\2012_06_18_Pf_50mV_DGM_Mpbk.mxd - 5/29/2013 @ 8:47:35 PM



Legend

- 4006 Target Location
- 5 Analog Investigation (See Appendix F3)
- Analog Investigation Conducted
- Phase I Removal Action Area Completed by Army
- Parker Flats Munitions Response Area
- Major Road

Grid C2H0A2

Response
50 milliVolts (mV)

0 2,000 4,000 Feet

0 1 2 Miles


State Plane California IV, NAD 1983 (U.S. Survey Foot)

Parker Flats MRA
50mV DGM Surveys
Mapbook

FORA ESCA RP
Monterey County, California

Map F1A - 219

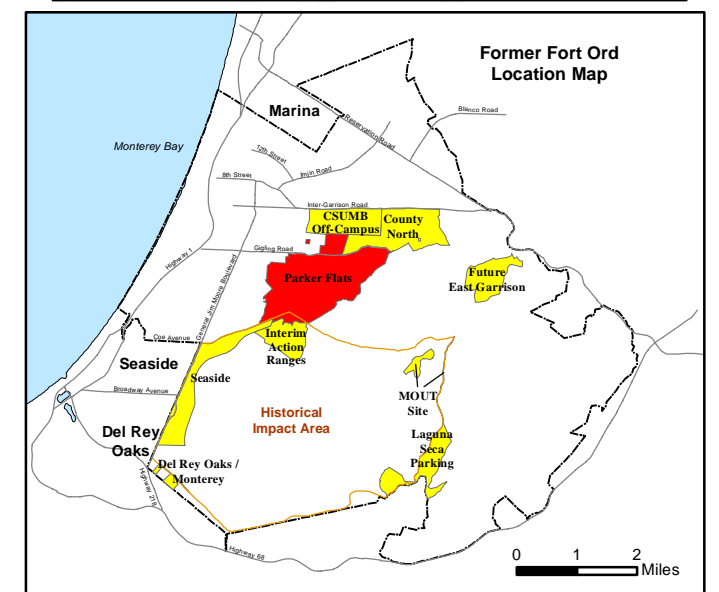
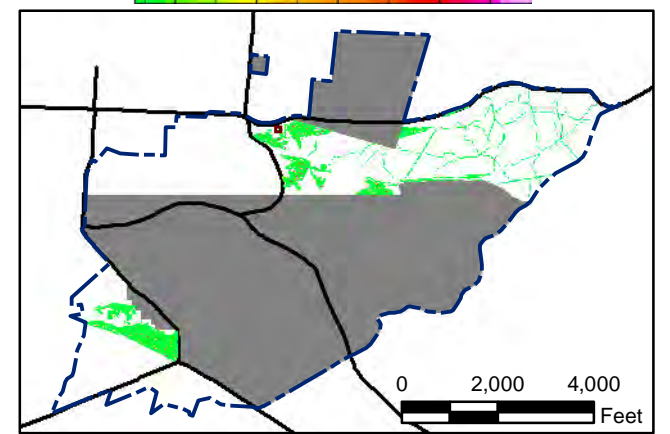
T:\Projects\Parker Flats\PF_TIP\PF_TIP_Mapbooks\2012_06_18_Pf_50mV_DGM_Mpbk.mxd - 5/29/2013 @ 8:47:35 PM



Legend

- 4006 ● Target Location
- 5 ▨ Analog Investigation (See Appendix F3)
- Analog Investigation Conducted
- Phase I Removal Action Area Completed by Army
- ▬ Parker Flats Munitions Response Area
- ▬ Major Road

Grid C2H0A3



State Plane California IV, NAD 1983 (U.S. Survey Foot)




**Parker Flats MRA
50mV DGM Surveys
Mapbook**

FORA ESCA RP
Monterey County, California

Map F1A - 220

T:\Projects\Parker Flats\PF_TIP\PF_TIP_Mapbooks\2012_06_18_Pf_50mV_DGM_Mpbk.mxd - 5/29/2013 @ 8:47:35 PM



Legend

- 4006 Target Location
- 5 Analog Investigation (See Appendix F3)
- Analog Investigation Conducted
- Phase I Removal Action Area Completed by Army
- Parker Flats Munitions Response Area
- Major Road

Grid C2H0A4

Response
50 milliVolts (mV)

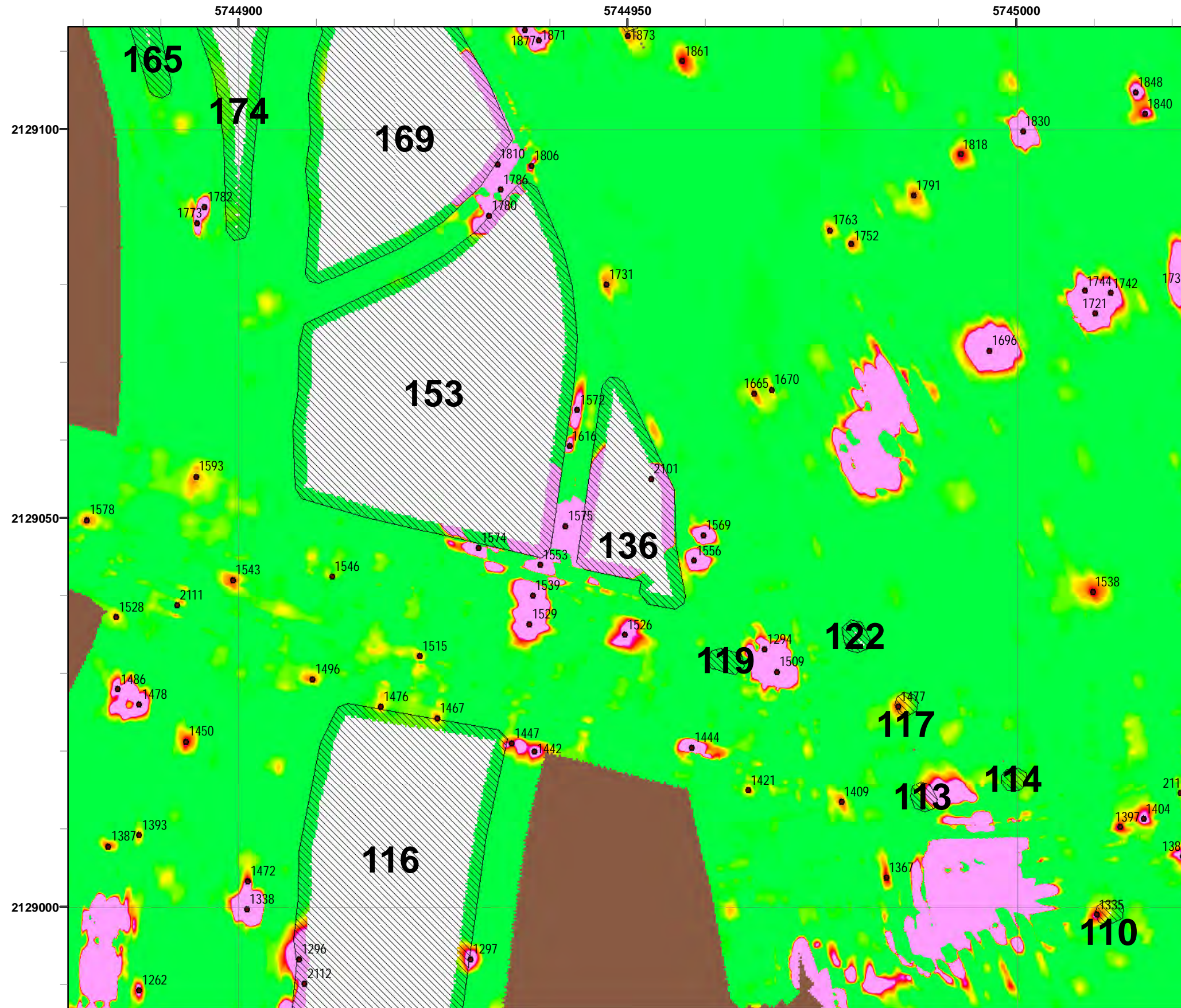
State Plane California IV, NAD 1983 (U.S. Survey Foot)

Parker Flats MRA
50mV DGM Surveys
Mapbook

FORA ESCA RP
Monterey County, California

Map F1A - 221

T:\Projects\Parker Flats\PF_TIP\PF_TIP_Mapbooks\2012_06_18_Pf_50mV_DGM_Mpbk.mxd - 5/29/2013 @ 8:47:35 PM



Legend

- Target Location
- Analog Investigation (See Appendix F3)
- Analog Investigation Conducted
- Phase I Removal Action Area Completed by Army
- Parker Flats Munitions Response Area
- Major Road

Grid C2H0A5

Response
50 milliVolts (mV)

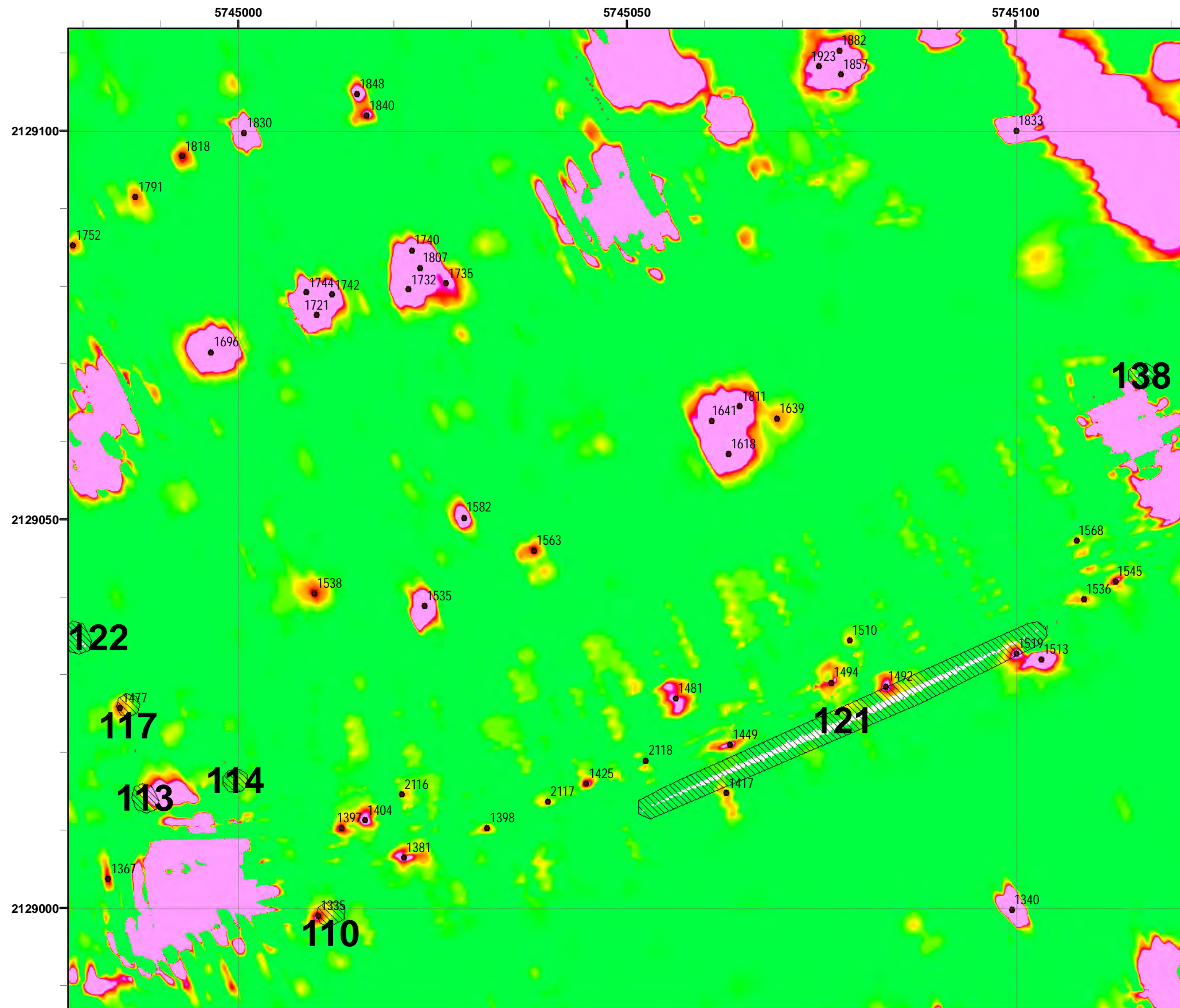
State Plane California IV, NAD 1983 (U.S. Survey Foot)

Parker Flats MRA
50mV DGM Surveys
Mapbook

FORA ESCA RP
Monterey County, California

Map F1A - 222

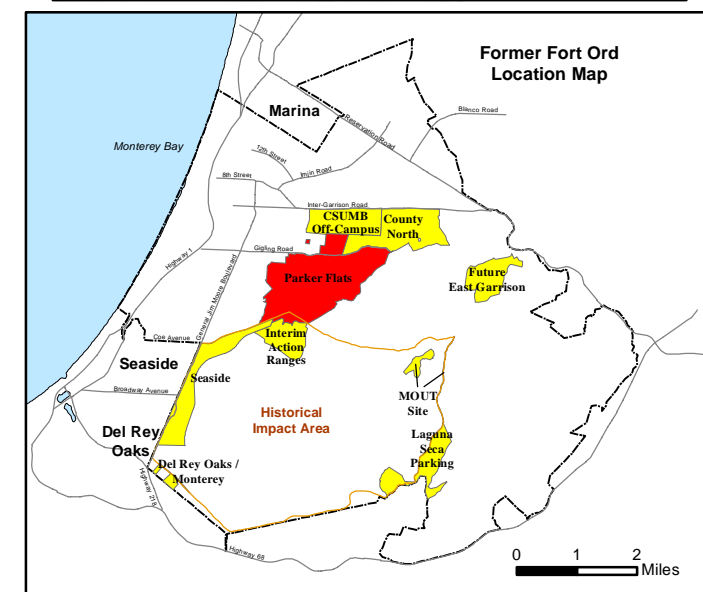
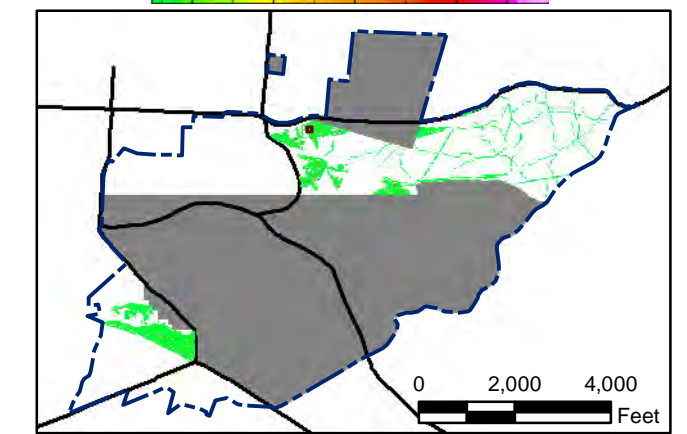
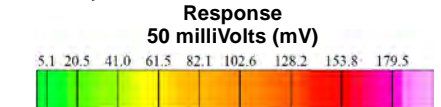
T:\Projects\Parker Flats\PF_TIP\PF_TIP_Mapbooks\2012_06_18_Pf_50mV_DGM_Mpbk.mxd - 5/29/2013 @ 8:47:35 PM





Legend

- 4006 ● Target Location
- 5 [Hatched Box] Analog Investigation (See Appendix F3)
- [Brown Box] Analog Investigation Conducted
- [Grey Box] Phase I Removal Action Area Completed by Army
- [Blue Dashed Line] Parker Flats Munitions Response Area
- [Black Line] Major Road

Grid C2H0A6



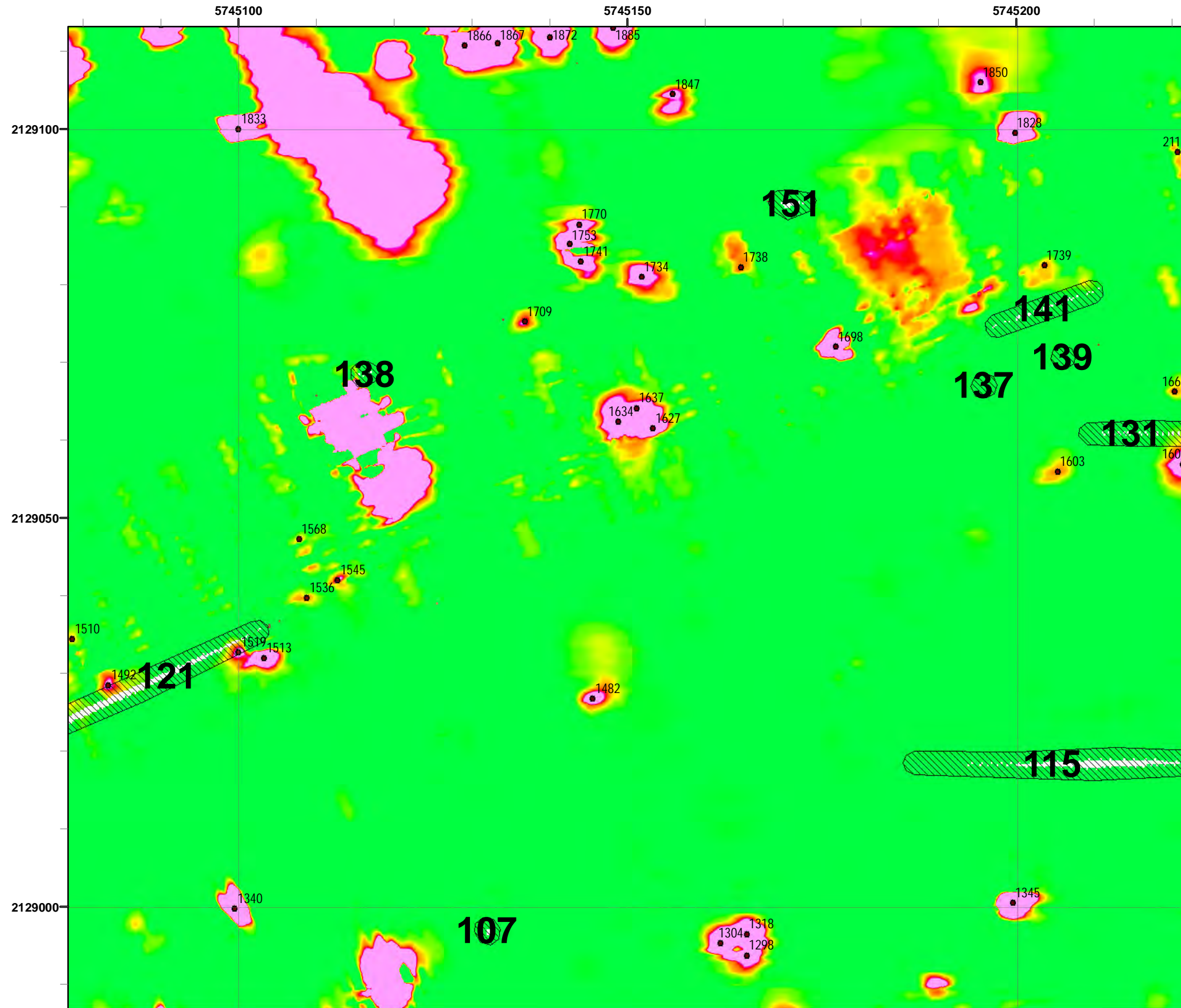
State Plane California IV, NAD 1983 (U.S. Survey Foot)



Parker Flats MRA 50mV DGM Surveys Mapbook

FORA ESCA RP
Monterey County, California

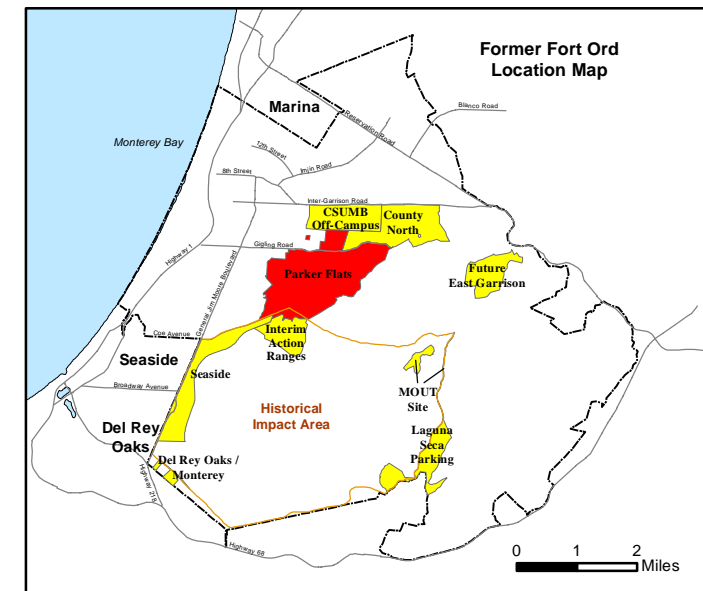
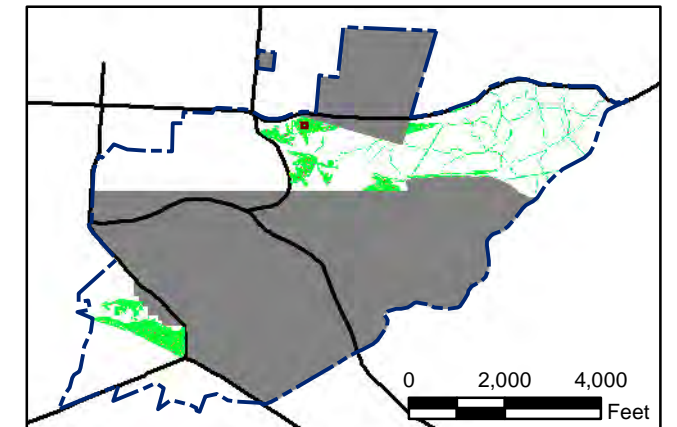
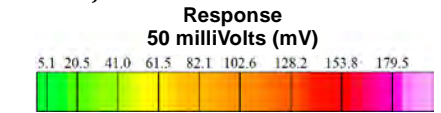
T:\Projects\Parker Flats\PF_TIP\PF_TIP_Mapbooks\2012_06_18_Pf_50mV_DGM_Mpbk.mxd - 5/29/2013 @ 8:47:35 PM




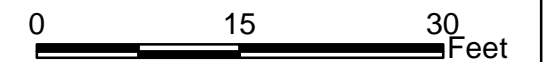
Legend

Grid C2H0A7

- 4006 ● Target Location
- 5 [Hatched Box] Analog Investigation (See Appendix F3)
- [Brown Box] Analog Investigation Conducted
- [Grey Box] Phase I Removal Action Area Completed by Army
- [Blue Dashed Line] Parker Flats Munitions Response Area
- [Black Line] Major Road



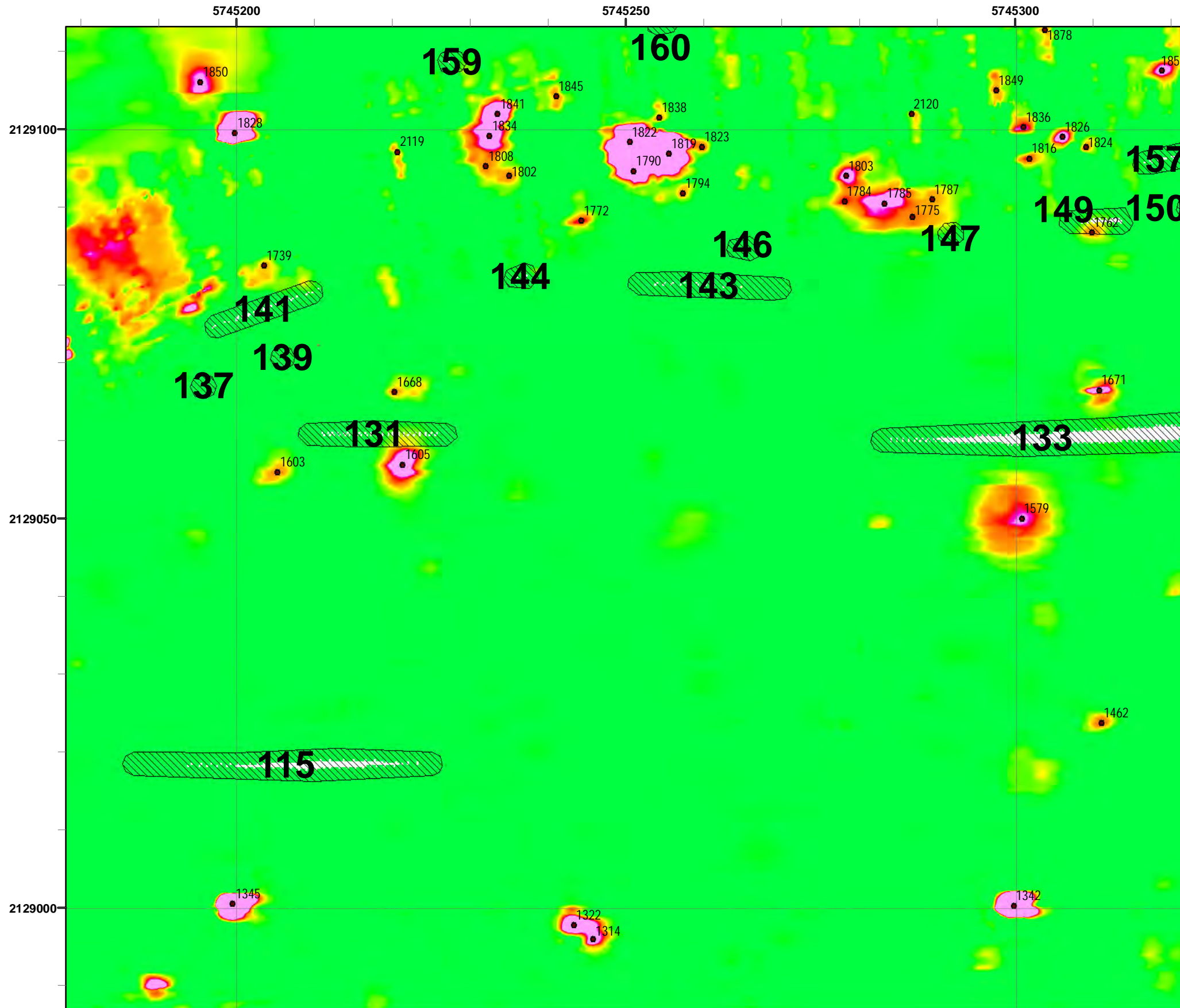
State Plane California IV, NAD 1983 (U.S. Survey Foot)



Parker Flats MRA 50mV DGM Surveys Mapbook

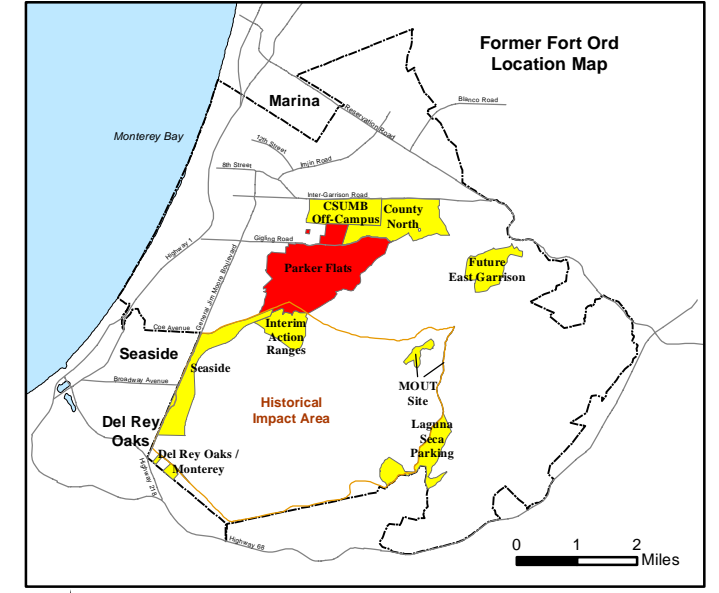
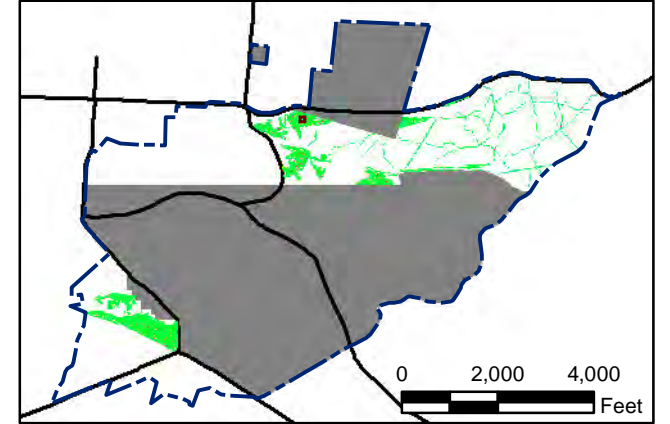
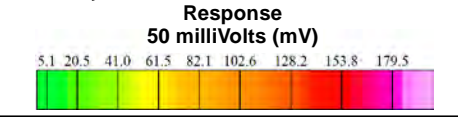
FORA ESCA RP
Monterey County, California

T:\Projects\Parker Flats\PF_TIP\PF_TIP_Mapbooks\2012_06_18_Pf_50mV_DGM_Mpbk.mxd - 5/29/2013 @ 8:47:35 PM





Grid C2H0A8

- #### Legend
- 4006 ● Target Location
 - 5 ▨ Analog Investigation (See Appendix F3)
 - Analog Investigation Conducted
 - Phase I Removal Action Area Completed by Army
 - ▬ Parker Flats Munitions Response Area
 - ▬ Major Road



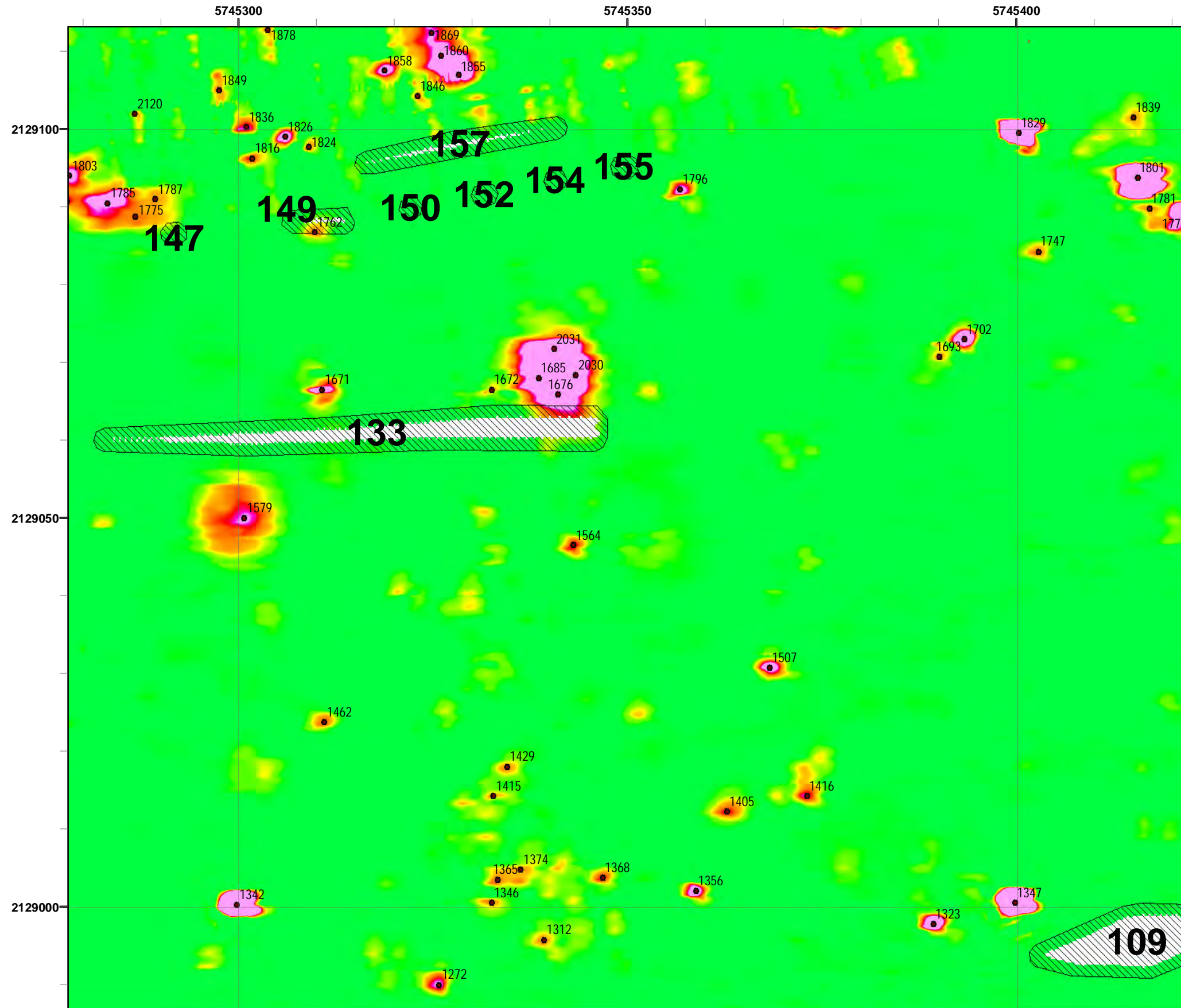
State Plane California IV, NAD 1983 (U.S. Survey Foot)



Parker Flats MRA 50mV DGM Surveys Mapbook

FORA ESCA RP
Monterey County, California

T:\Projects\Parker Flats\PF_TIP\PF_TIP_Mapbooks\2012_06_18_PF_50mV_DGM_Mpbk.mxd - 5/29/2013 @ 8:47:35 PM

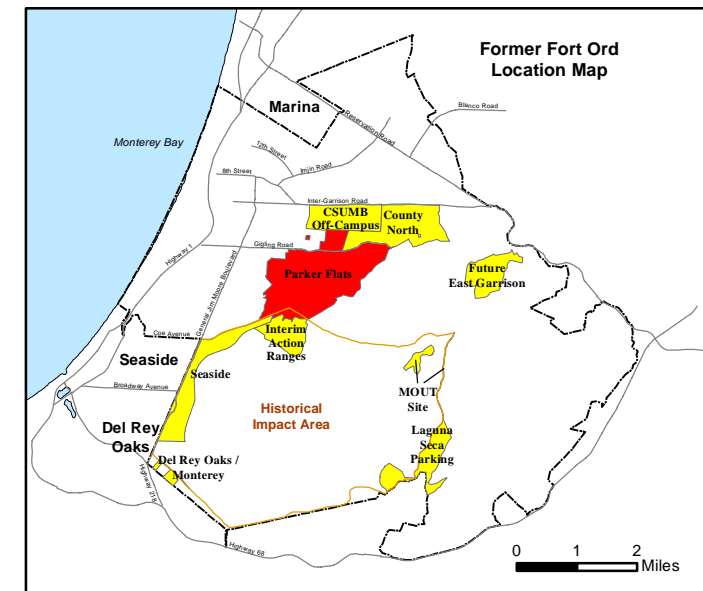
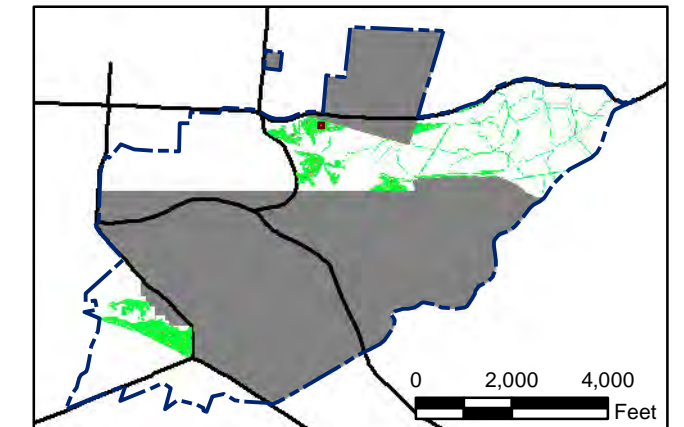



Legend



Grid C2H0A9

- 4006 ● Target Location
- 5 [Hatched Box] Analog Investigation (See Appendix F3)
- [Brown Box] Analog Investigation Conducted
- [Grey Box] Phase I Removal Action Area Completed by Army
- [Blue Dashed Line] Parker Flats Munitions Response Area
- [Black Line] Major Road

Response 50 milliVolts (mV)



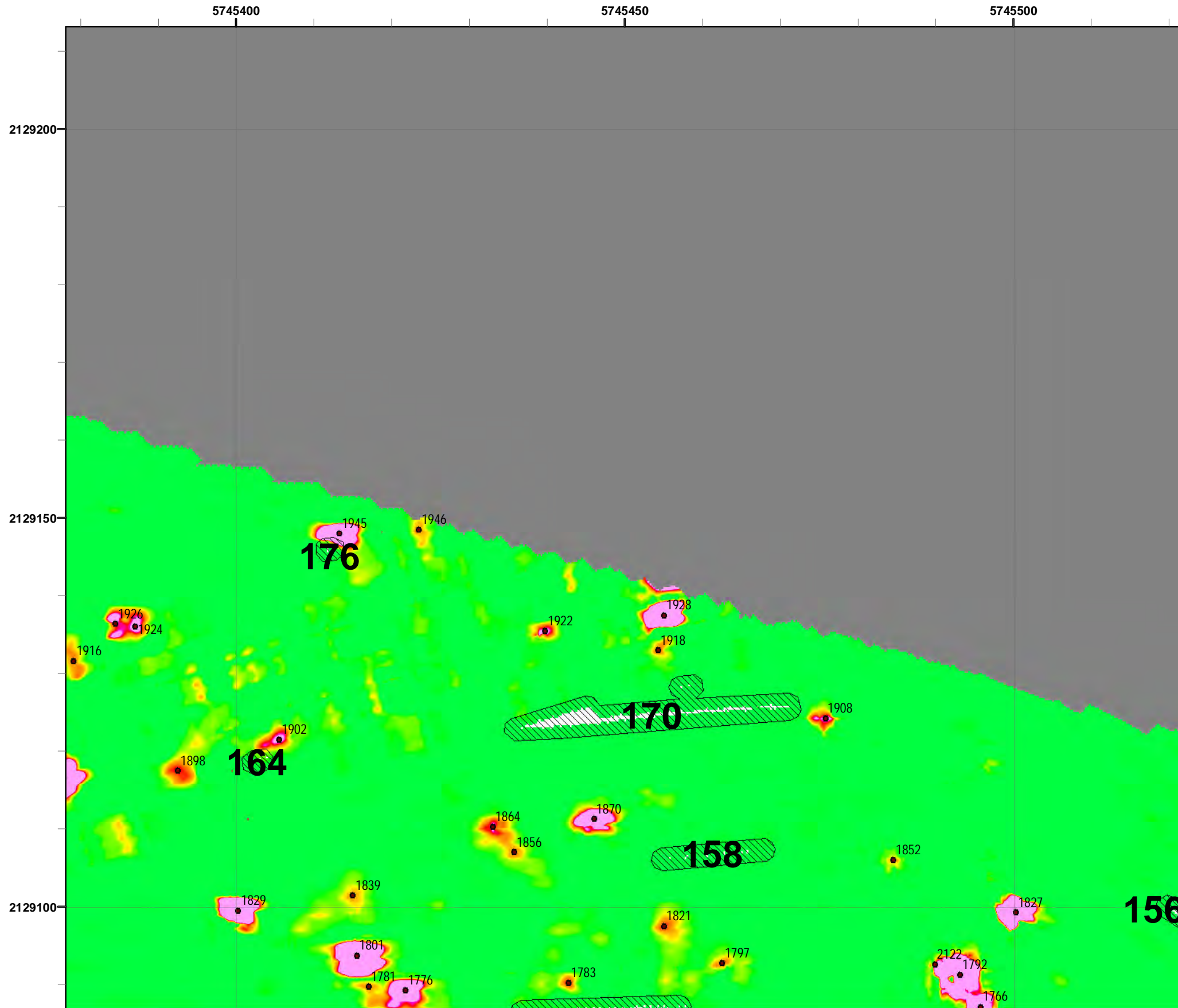
State Plane California IV, NAD 1983 (U.S. Survey Foot)



Parker Flats MRA 50mV DGM Surveys Mapbook

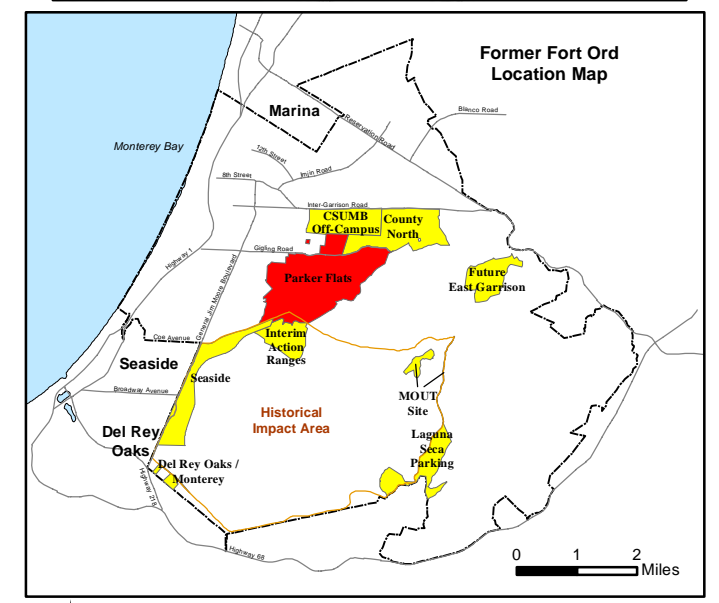
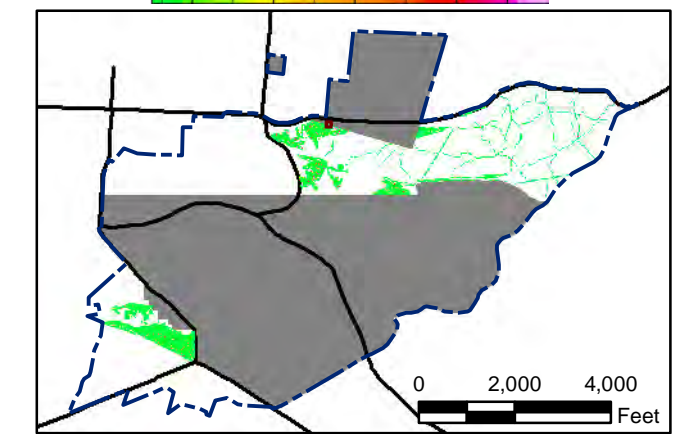
FORA ESCA RP
Monterey County, California

T:\Projects\Parker Flats\PF_TIP\PF_TIP_Mapbooks\2012_06_18_Pf_50mV_DGM_Mpbk.mxd - 5/29/2013 @ 8:47:35 PM



Legend

- 4006 Target Location
- 5 Analog Investigation (See Appendix F3)
- Analog Investigation Conducted
- Phase I Removal Action Area Completed by Army
- Parker Flats Munitions Response Area
- Major Road



State Plane California IV, NAD 1983 (U.S. Survey Foot)

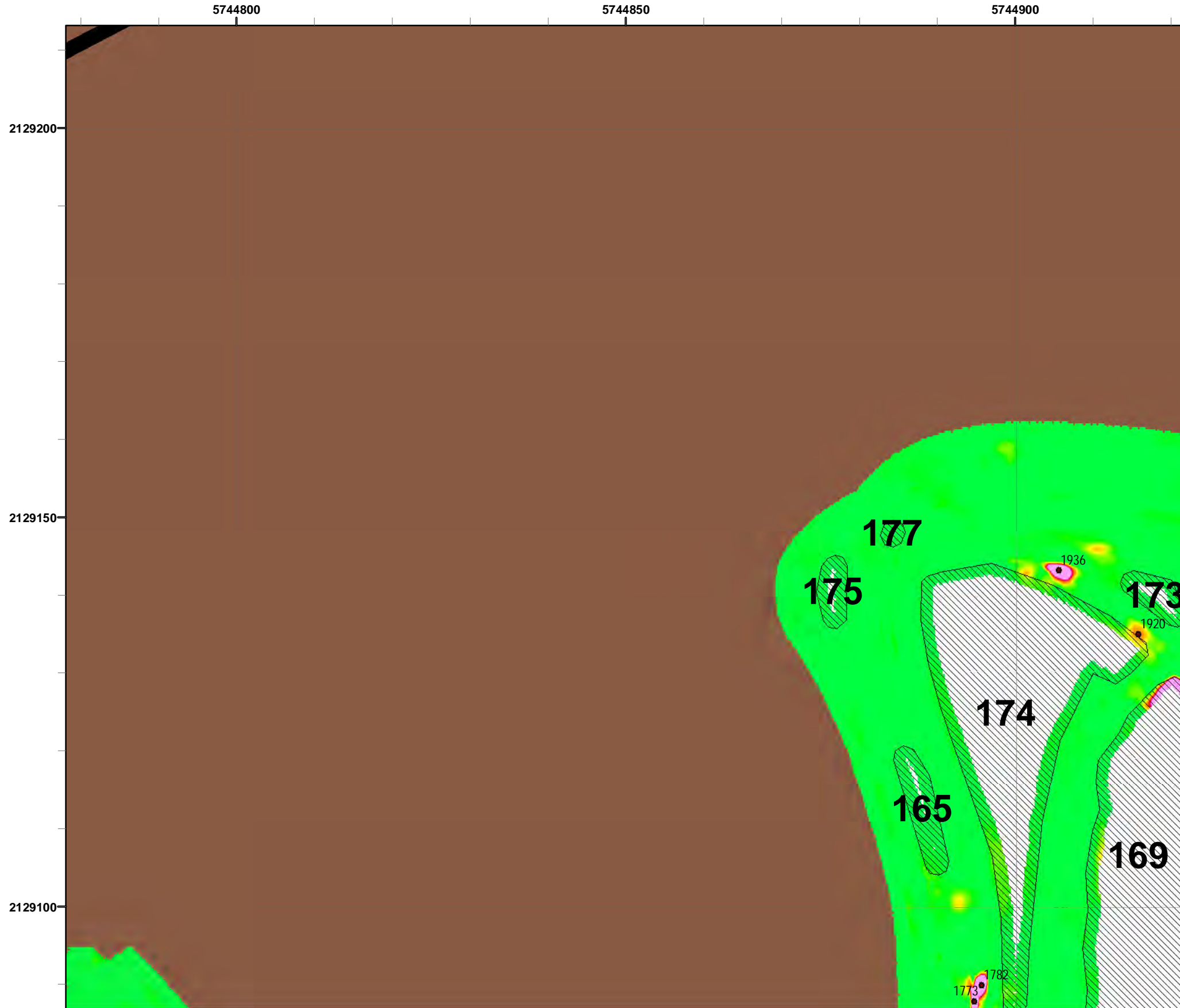


**Parker Flats MRA
50mV DGM Surveys
Mapbook**

FORA ESCA RP
Monterey County, California

Map F1A - 227

T:\Projects\Parker Flats\PF_TIP\PF_TIP_Mapbooks\2012_06_18_PF_50mV_DGM_Mpbk.mxd - 5/29/2013 @ 8:47:35 PM

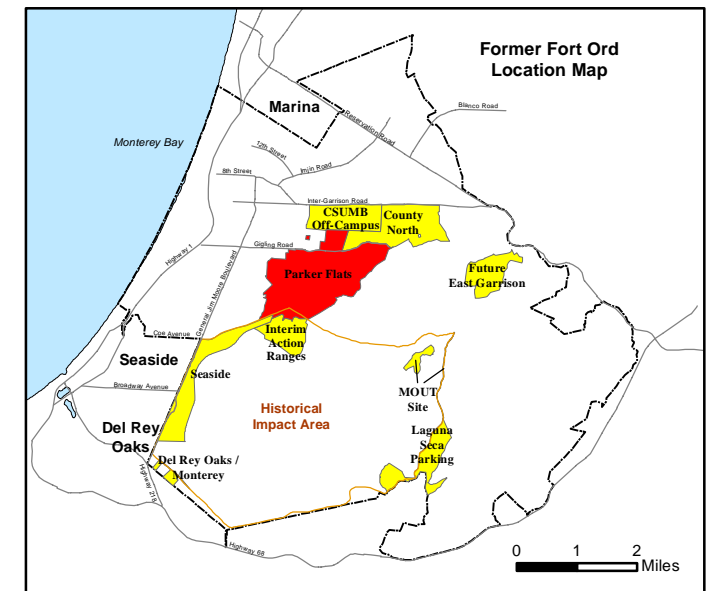
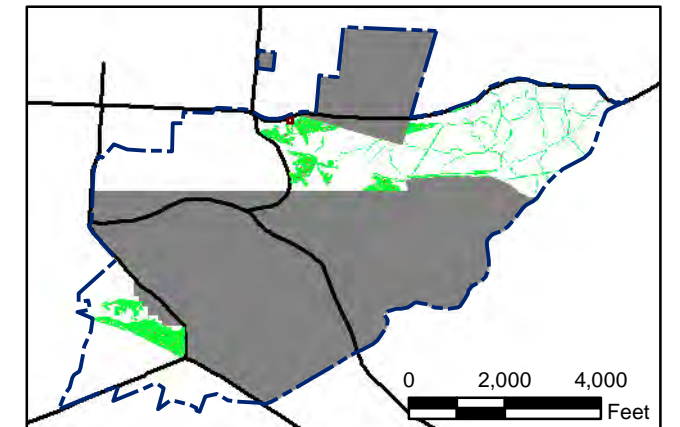



Grid C2H0B4



Legend

- 4006 ● Target Location
- 5 ▨ Analog Investigation (See Appendix F3)
- Analog Investigation Conducted
- Phase I Removal Action Area Completed by Army
- Parker Flats Munitions Response Area
- Major Road

Response 50 milliVolts (mV)



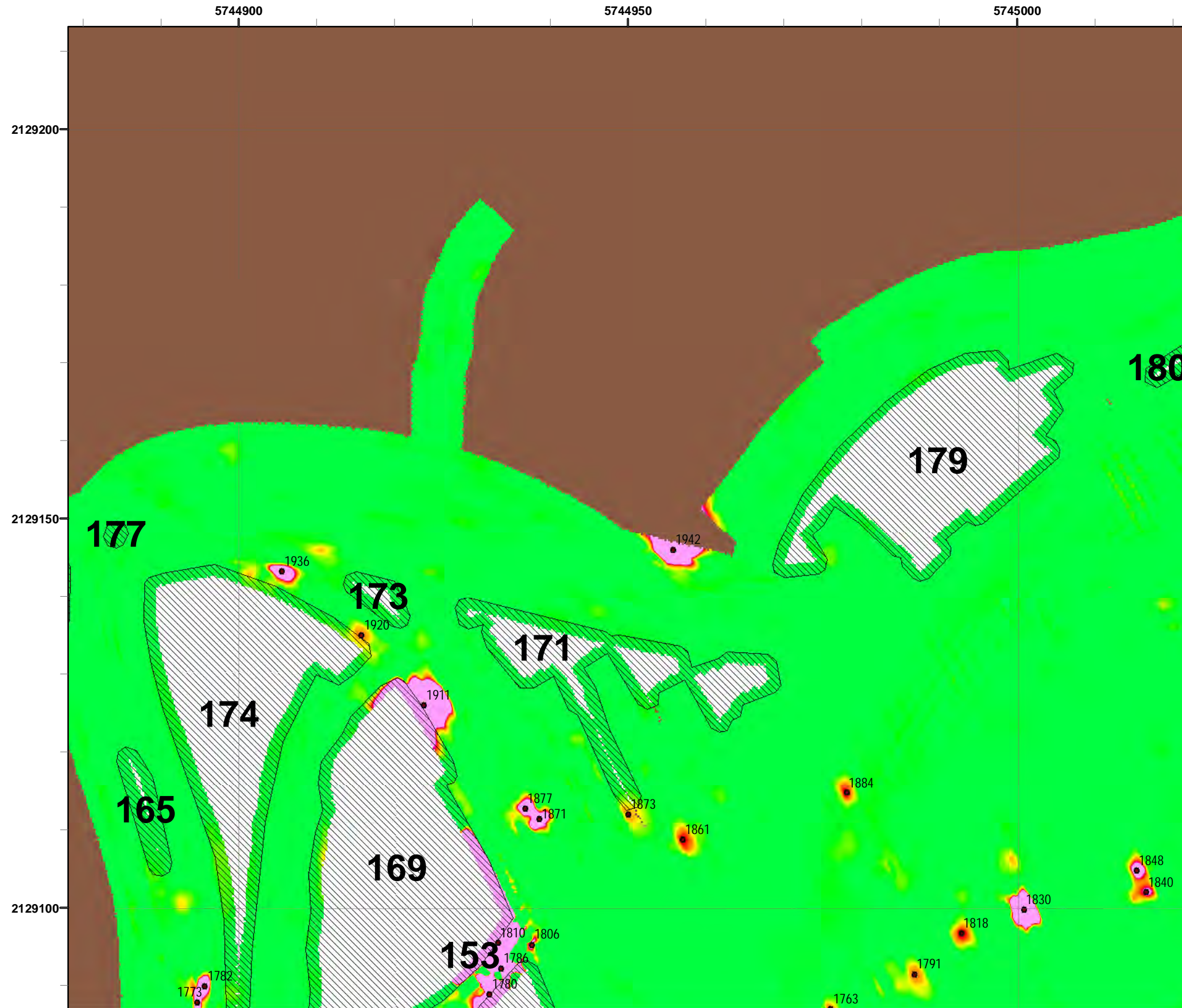
State Plane California IV, NAD 1983 (U.S. Survey Foot)



Parker Flats MRA 50mV DGM Surveys Mapbook

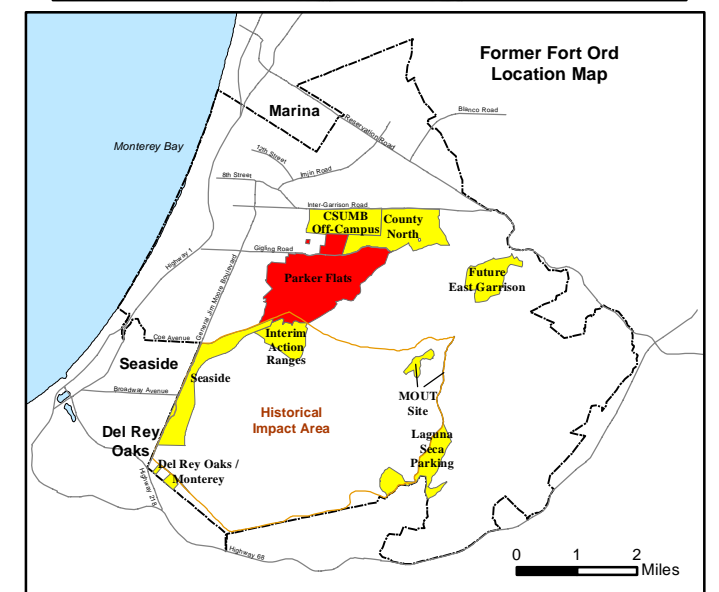
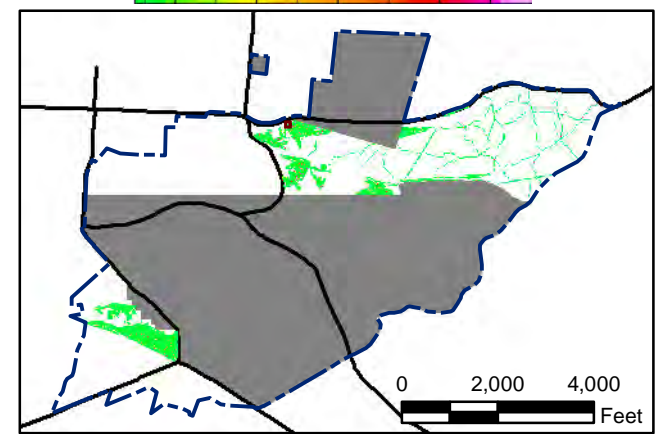
FORA ESCA RP
Monterey County, California

T:\Projects\Parker Flats\PF_TIP\PF_TIP_Mapbooks\2012_06_18_Pf_50mV_DGM_Mpbk.mxd - 5/29/2013 @ 8:47:35 PM



Legend

- 4006 ● Target Location
- 5 ▨ Analog Investigation (See Appendix F3)
- Analog Investigation Conducted
- Phase I Removal Action Area Completed by Army
- ▬ Parker Flats Munitions Response Area
- ▬ Major Road



State Plane California IV, NAD 1983 (U.S. Survey Foot)

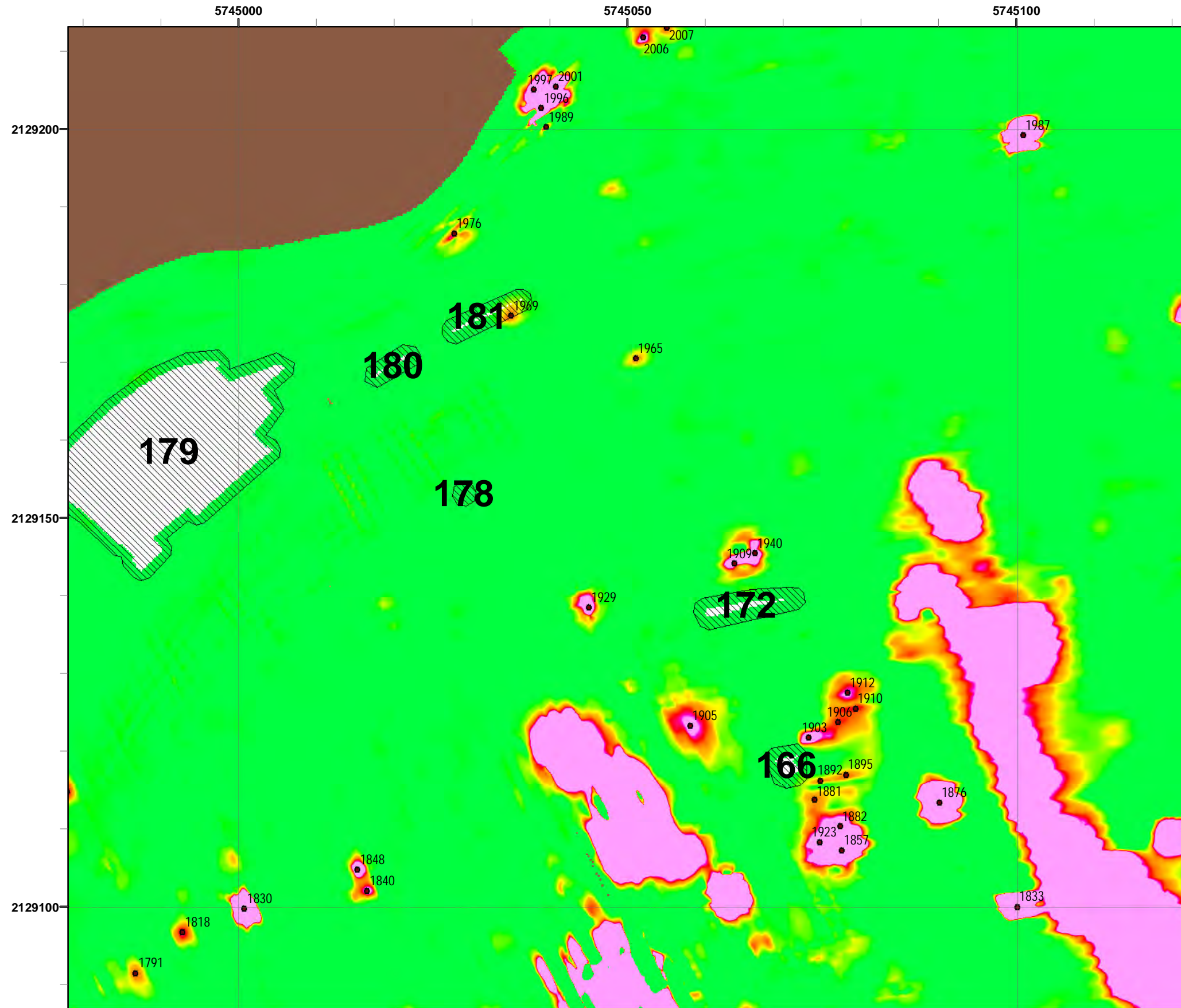


**Parker Flats MRA
50mV DGM Surveys
Mapbook**

FORA ESCA RP
Monterey County, California

Map F1A - 229

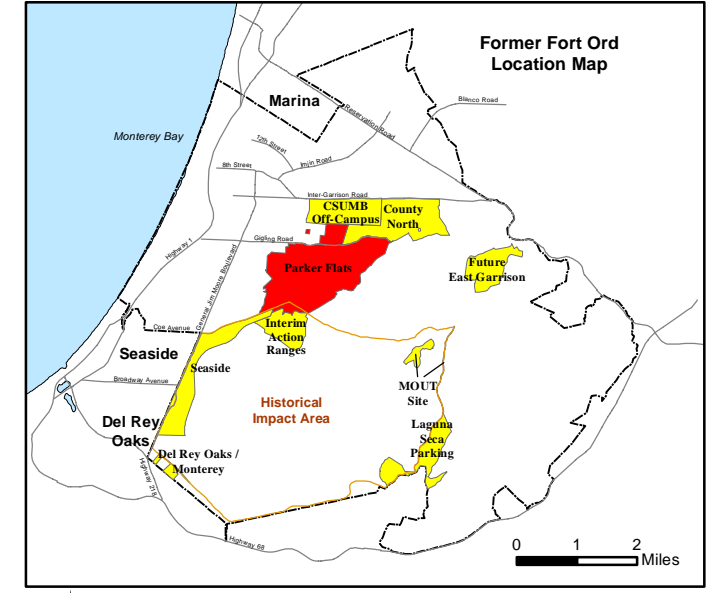
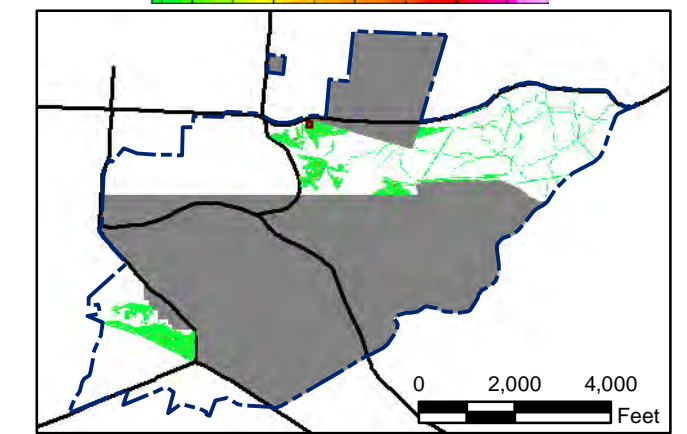
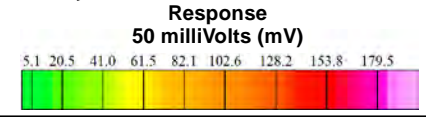
T:\Projects\Parker Flats\PF_TIP\PF_TIP_Mapbooks\2012_06_18_Pf_50mV_DGM_Mpbk.mxd - 5/29/2013 @ 8:47:35 PM




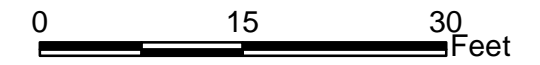
Legend

- 4006 ● Target Location
- 5 [Hatched Box] Analog Investigation (See Appendix F3)
- [Brown Box] Analog Investigation Conducted
- [Grey Box] Phase I Removal Action Area Completed by Army
- [Dashed Blue Line] Parker Flats Munitions Response Area
- [Thick Black Line] Major Road

Grid C2H0B6



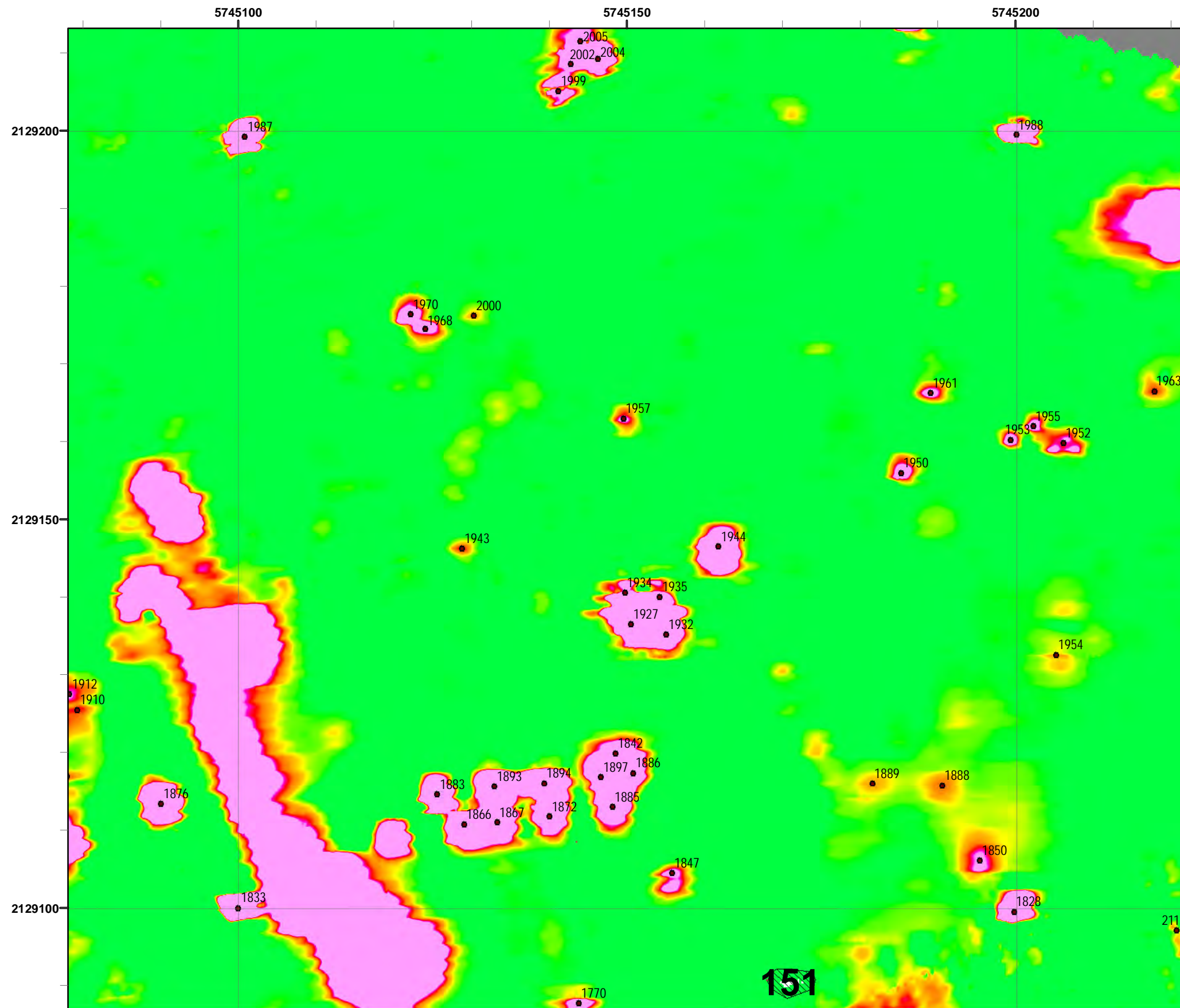
State Plane California IV, NAD 1983 (U.S. Survey Foot)



Parker Flats MRA 50mV DGM Surveys Mapbook

FORA ESCA RP
Monterey County, California

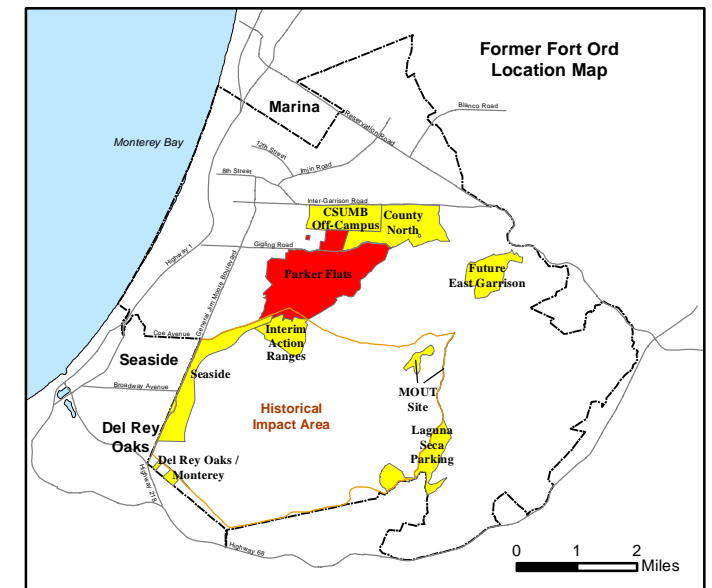
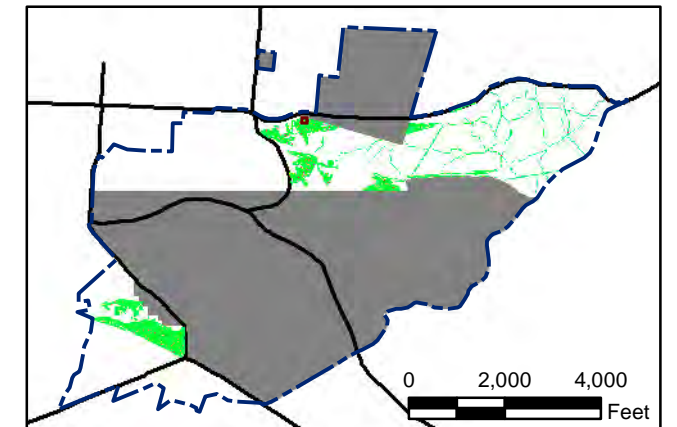
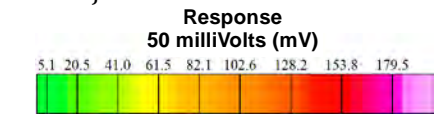
T:\Projects\Parker Flats\PF_TIP\PF_TIP_Mapbooks\2012_06_18_PF_50mV_DGM_Mpbk.mxd - 5/29/2013 @ 8:47:35 PM




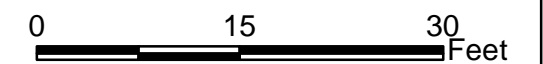
Legend

Grid C2H0B7

- 4006 ● Target Location
- 5 ▨ Analog Investigation (See Appendix F3)
- Analog Investigation Conducted
- Phase I Removal Action Area Completed by Army
- ▬ Parker Flats Munitions Response Area
- ▬ Major Road



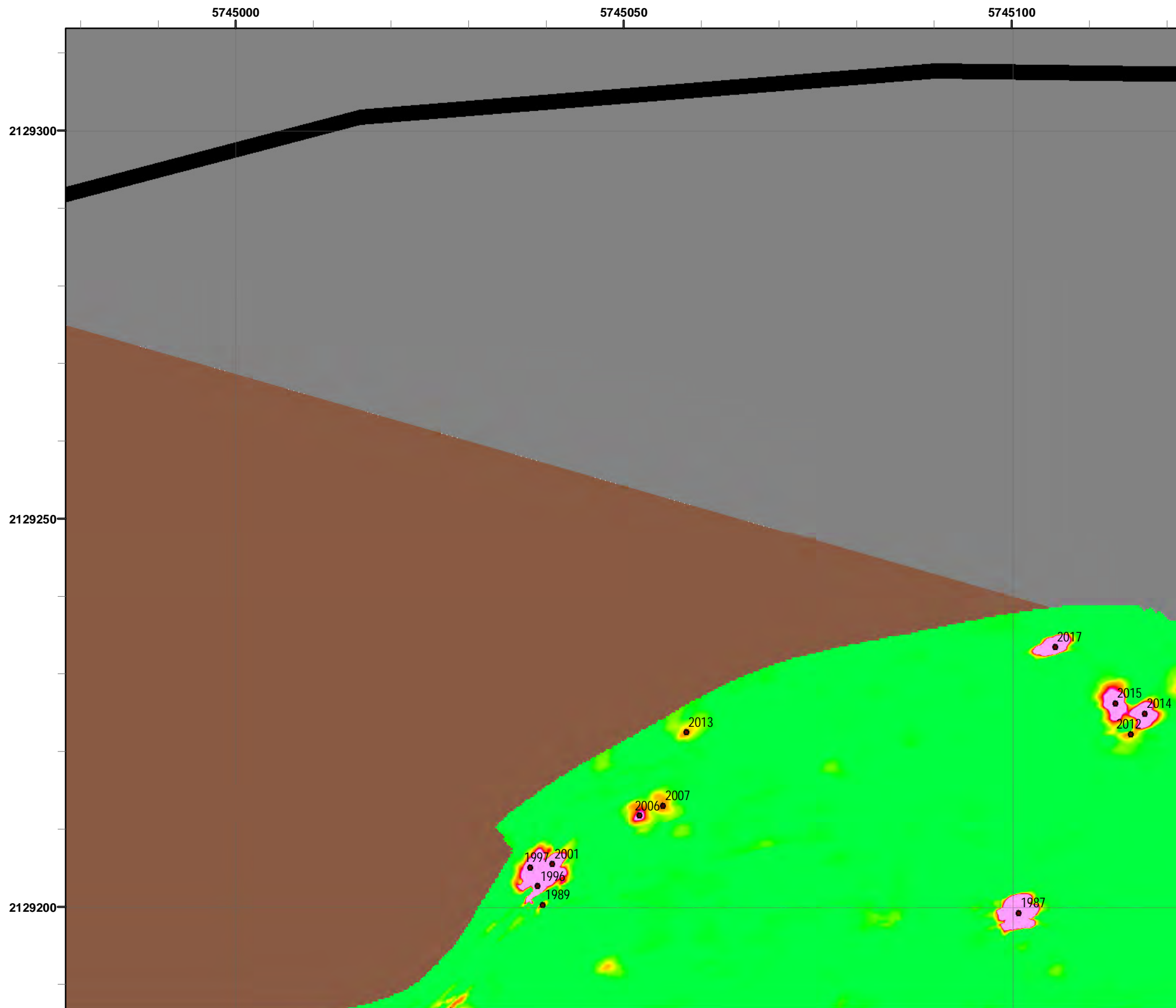
State Plane California IV, NAD 1983 (U.S. Survey Foot)



**Parker Flats MRA
50mV DGM Surveys
Mapbook**

FORA ESCA RP
Monterey County, California

T:\Projects\Parker Flats\PF_TIP\PF_TIP_Mapbooks\2012_06_18_PF_50mV_DGM_Mpbk.mxd - 5/29/2013 @ 8:47:35 PM



4006

5

Legend

- Target Location
- Analog Investigation (See Appendix F3)
- Analog Investigation Conducted
- Phase I Removal Action Area Completed by Army
- Parker Flats Munitions Response Area
- Major Road

Grid C2H0C6

Response
50 milliVolts (mV)

5.1	20.5	41.0	61.5	82.1
102.6	128.2	153.8	179.5	

State Plane California IV, NAD 1983 (U.S. Survey Foot)

0 15 30

Feet

Parker Flats MRA
50mV DGM Surveys
Mapbook

FORA ESCA RP
Monterey County, California

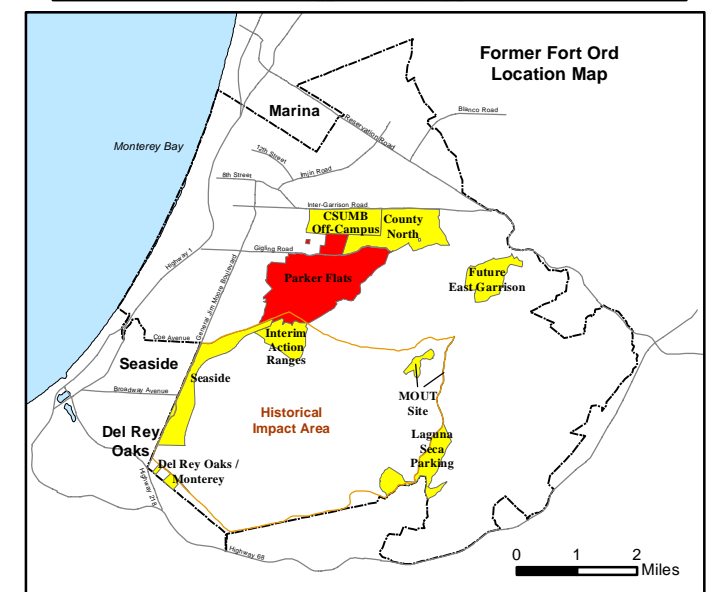
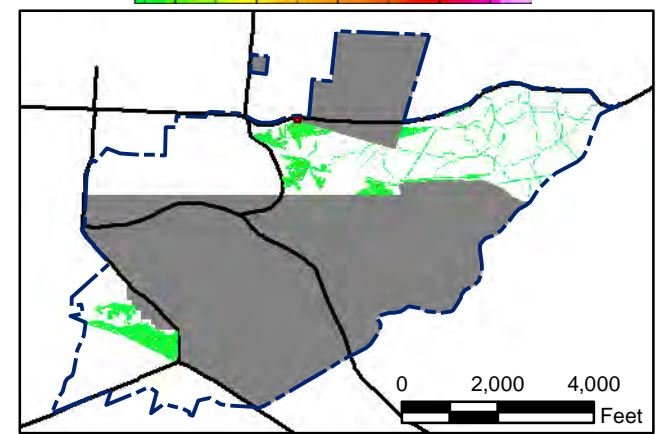
Map F1A - 234

T:\Projects\Parker Flats\PF_TIP\PF_TIP_Mapbooks\2012_06_18_PF_50mV_DGM_Mpbk.mxd - 5/29/2013 @ 8:47:35 PM



Legend

- 4006 ● Target Location
- 5 ▨ Analog Investigation (See Appendix F3)
- Analog Investigation Conducted
- Phase I Removal Action Area Completed by Army
- ▬ Parker Flats Munitions Response Area
- ▬ Major Road



State Plane California IV, NAD 1983 (U.S. Survey Foot)

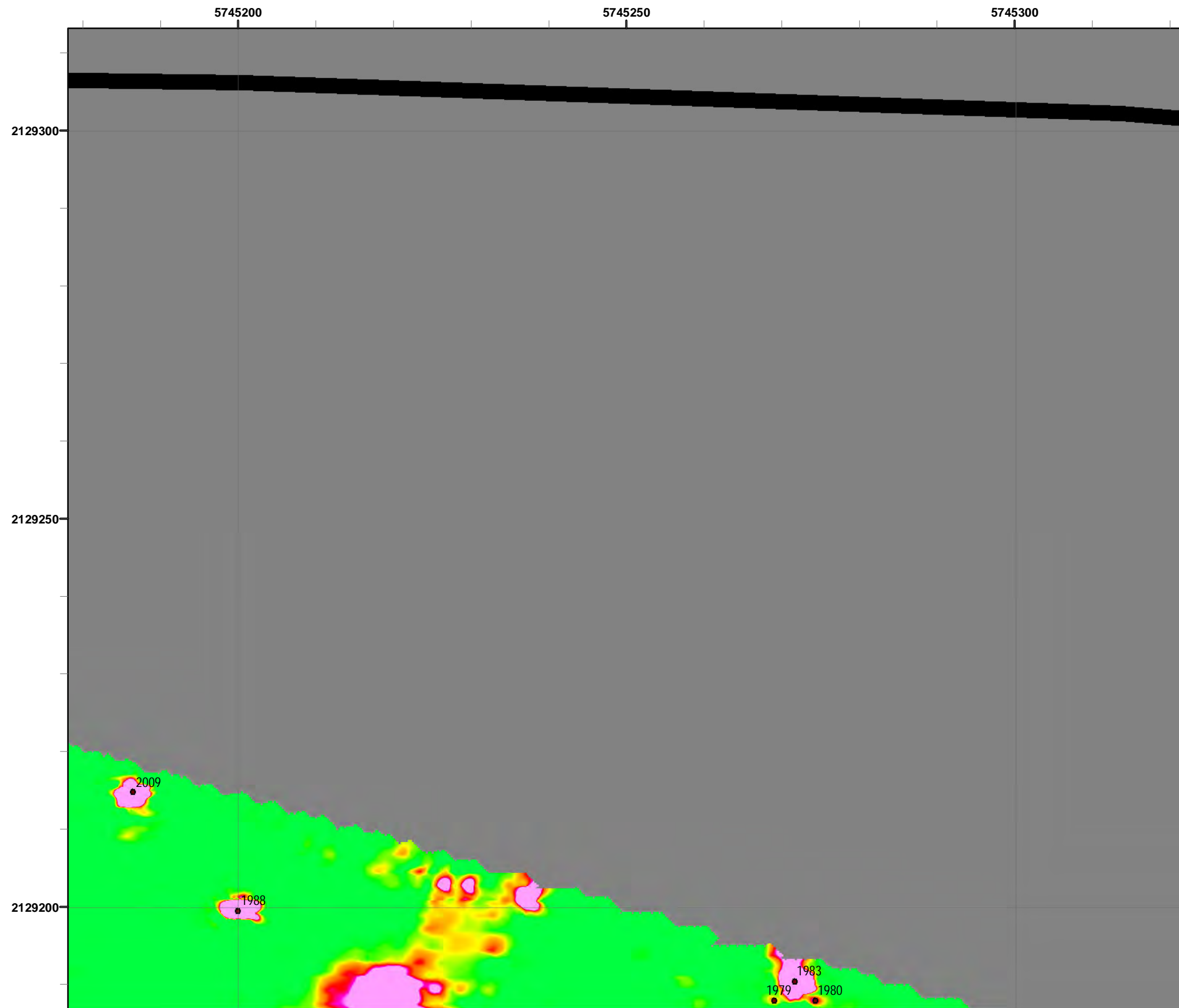


**Parker Flats MRA
50mV DGM Surveys
Mapbook**

FORA ESCA RP
Monterey County, California

Map F1A - 235

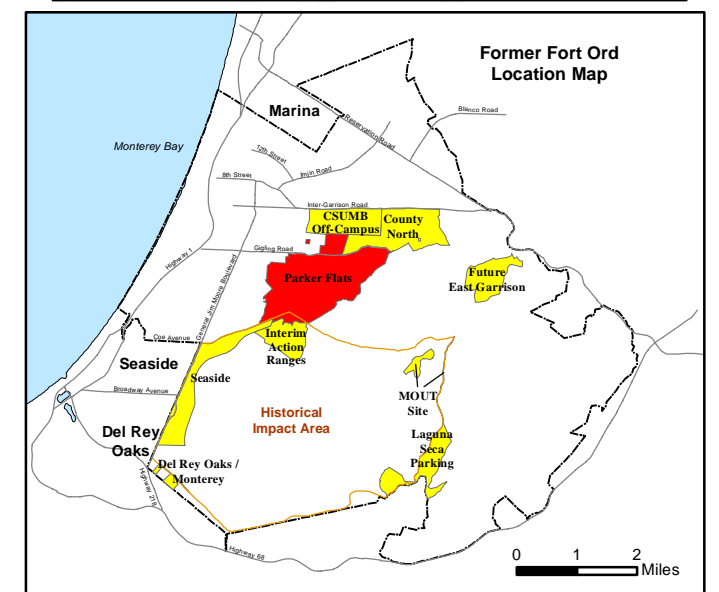
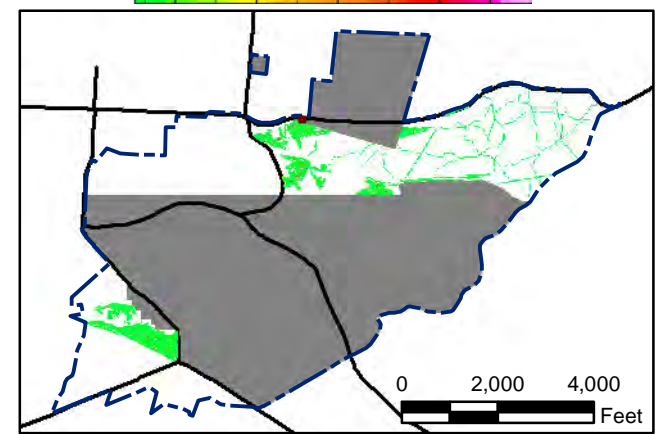
T:\Projects\Parker Flats\PF_TIP\PF_TIP_Mapbooks\2012_06_18_Pf_50mV_DGM_Mpbk.mxd - 5/29/2013 @ 8:47:35 PM



Legend

- 4006 ● Target Location
- 5 ▨ Analog Investigation (See Appendix F3)
- Analog Investigation Conducted
- Phase I Removal Action Area Completed by Army
- ▬ Parker Flats Munitions Response Area
- ▬ Major Road

Grid C2H0C8



State Plane California IV, NAD 1983 (U.S. Survey Foot)



**Parker Flats MRA
50mV DGM Surveys
Mapbook**

FORA ESCA RP
Monterey County, California

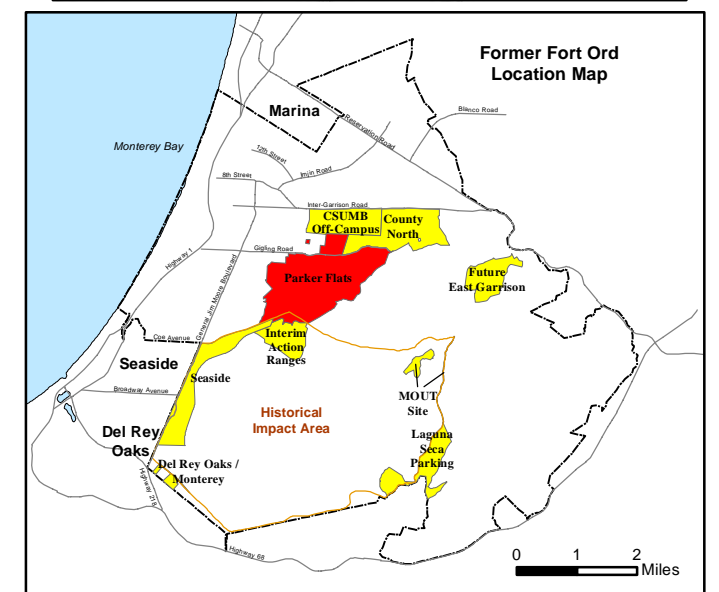
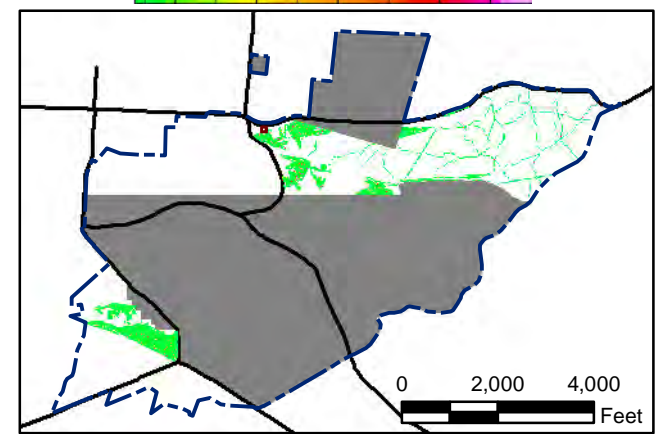
Map F1A - 236

T:\Projects\Parker Flats\PF_TIP\PF_TIP_Mapbooks\2012_06_18_Pf_50mV_DGM_Mpbk.mxd - 5/29/2013 @ 8:47:35 PM



Legend **Grid C2H9A0**

- 4006 ● Target Location
- 5 ▨ Analog Investigation (See Appendix F3)
- Analog Investigation Conducted
- Phase I Removal Action Area Completed by Army
- Parker Flats Munitions Response Area
- Major Road



State Plane California IV, NAD 1983 (U.S. Survey Foot)



**Parker Flats MRA
50mV DGM Surveys
Mapbook**

FORA ESCA RP
Monterey County, California

Map F1A - 237

T:\Projects\Parker Flats\PF_TIP\PF_TIP_Mapbooks\2012_06_18_Pf_50mV_DGM_Mpbk.mxd - 5/29/2013 @ 8:47:35 PM

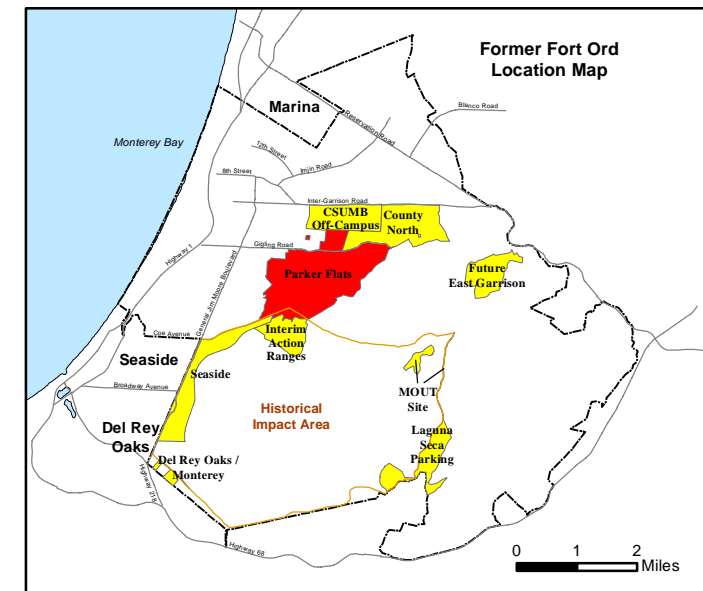
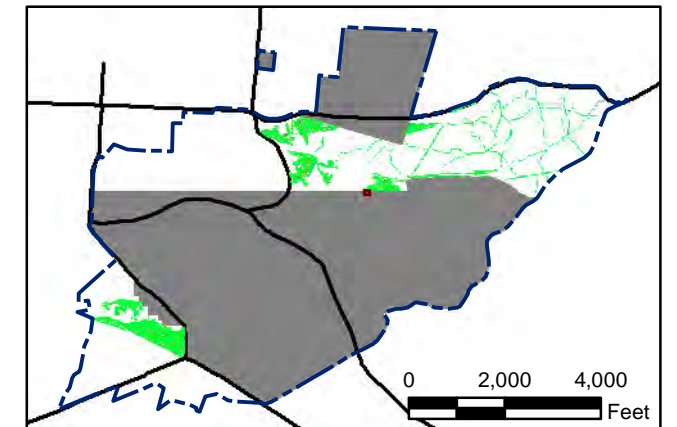



Legend


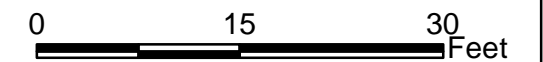
Grid C3F1G0

- 4006 ● Target Location
- 5 ▨ Analog Investigation (See Appendix F3)
- Analog Investigation Conducted
- Phase I Removal Action Area Completed by Army
- ▬ Parker Flats Munitions Response Area
- ▬ Major Road

Response
50 milliVolts (mV)



State Plane California IV, NAD 1983 (U.S. Survey Foot)




Parker Flats MRA 50mV DGM Surveys Mapbook

FORA ESCA RP
Monterey County, California

Map F1A - 238

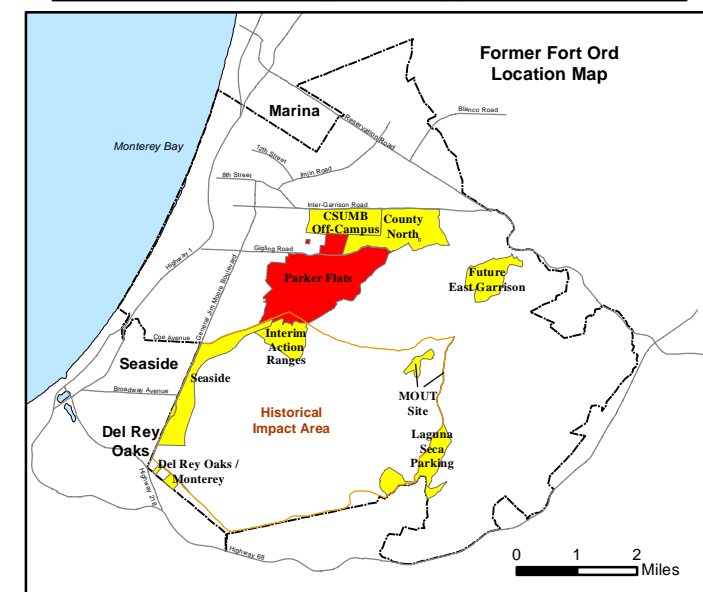
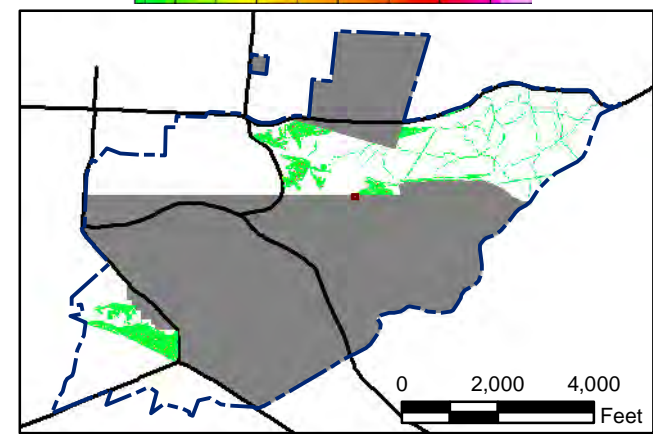
T:\Projects\Parker Flats\PF_TIP\PF_TIP_Mapbooks\2012_06_18_Pf_50mV_DGM_Mpbk.mxd - 5/29/2013 @ 8:47:35 PM




Grid C3F1G9

Legend

- 4006 ● Target Location
- 5 [hatched box] Analog Investigation (See Appendix F3)
- [brown box] Analog Investigation Conducted
- [grey box] Phase I Removal Action Area Completed by Army
- [blue dashed line] Parker Flats Munitions Response Area
- [black line] Major Road



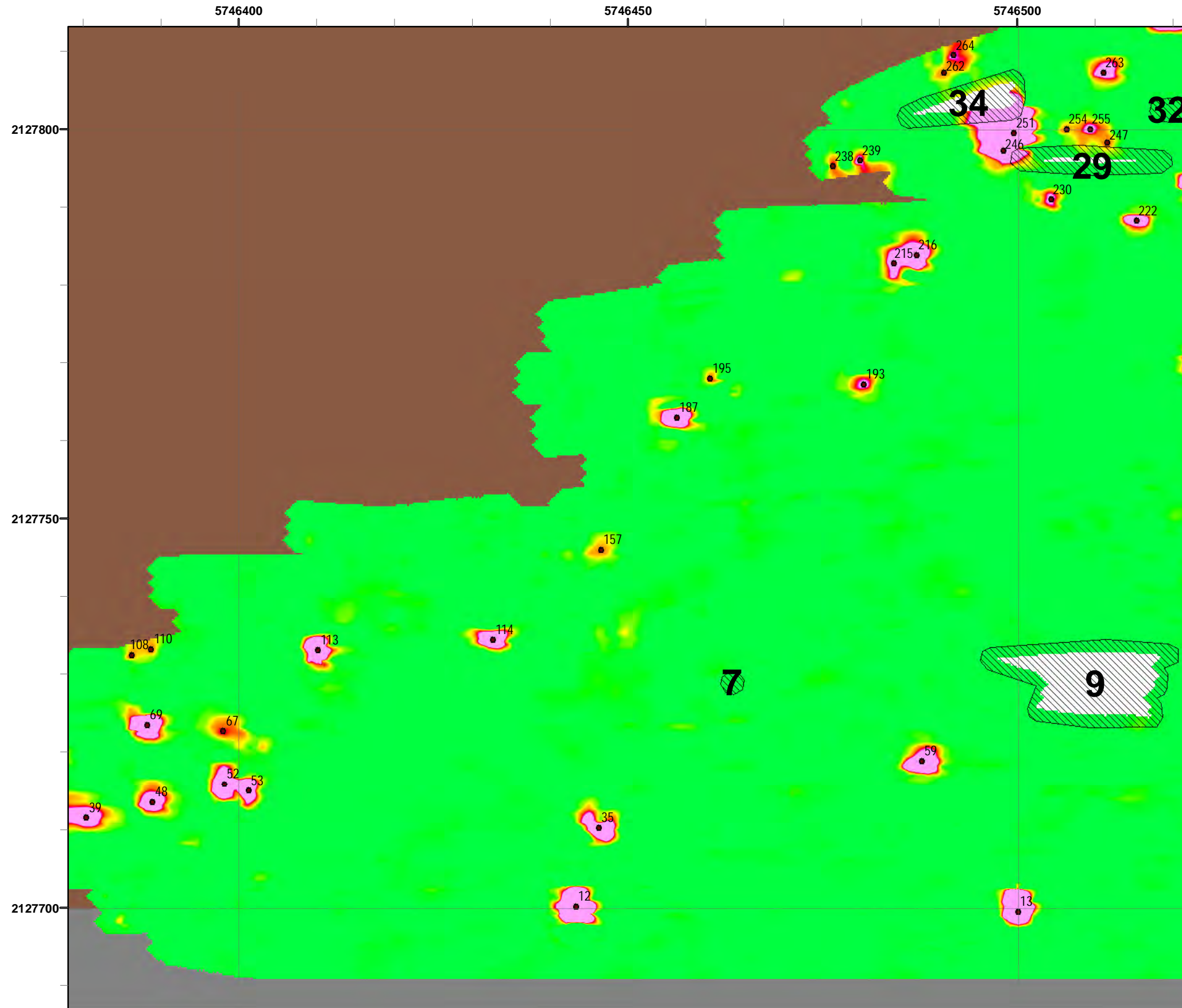
State Plane California IV, NAD 1983 (U.S. Survey Foot)



**Parker Flats MRA
50mV DGM Surveys
Mapbook**

FORA ESCA RP
Monterey County, California

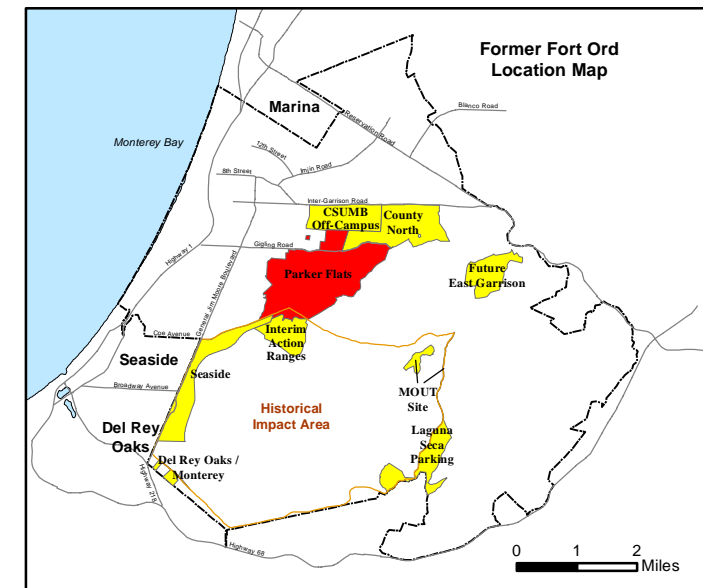
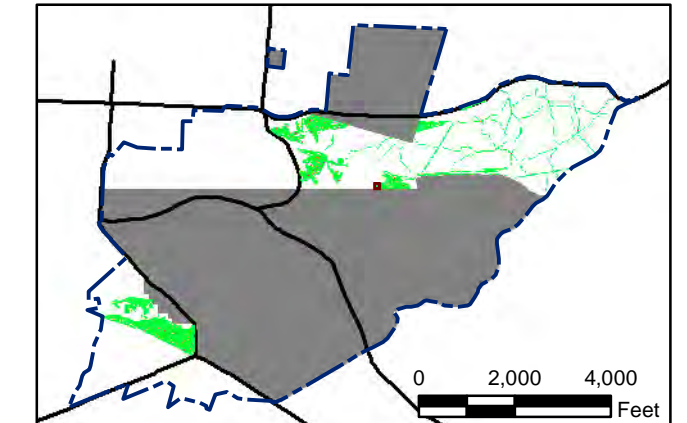
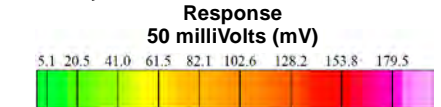
T:\Projects\Parker Flats\PF_TIP\PF_TIP_Mapbooks\2012_06_18_Pf_50mV_DGM_Mpbk.mxd - 5/29/2013 @ 8:47:35 PM



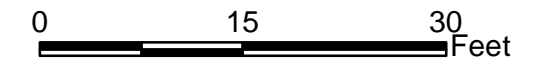
Legend

Grid C3F1H0

- 4006 ● Target Location
- 5 ▨ Analog Investigation (See Appendix F3)
- Analog Investigation Conducted
- Phase I Removal Action Area Completed by Army
- Parker Flats Munitions Response Area
- Major Road




State Plane California IV, NAD 1983 (U.S. Survey Foot)



Parker Flats MRA 50mV DGM Surveys Mapbook

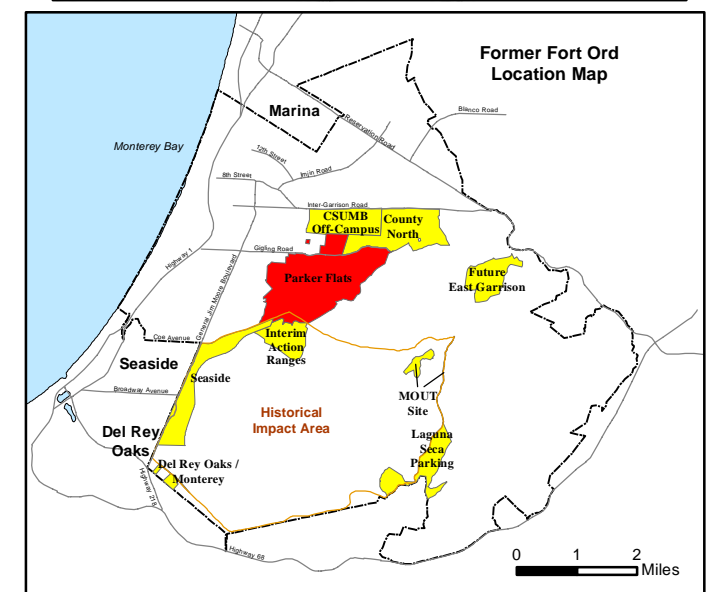
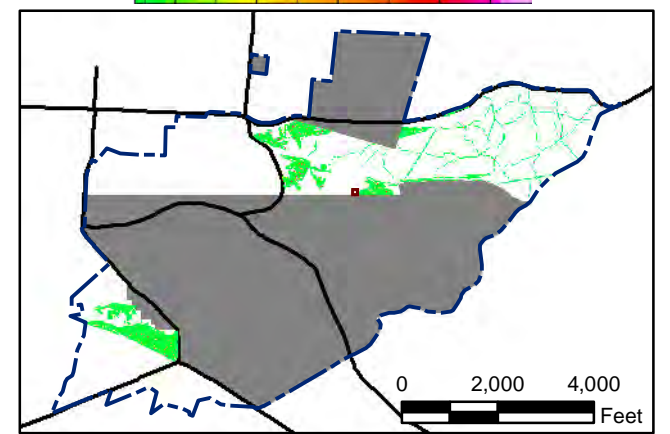
FORA ESCA RP
Monterey County, California

T:\Projects\Parker Flats\PF_TIP\PF_TIP_Mapbooks\2012_06_18_Pf_50mV_DGM_Mpbk.mxd - 5/29/2013 @ 8:47:35 PM



Legend

- 4006 ● Target Location
- 5 ▨ Analog Investigation (See Appendix F3)
- Analog Investigation Conducted
- Phase I Removal Action Area Completed by Army
- Parker Flats Munitions Response Area
- Major Road



State Plane California IV, NAD 1983 (U.S. Survey Foot)



**Parker Flats MRA
50mV DGM Surveys
Mapbook**

FORA ESCA RP
Monterey County, California

Map F1A - 241

T:\Projects\Parker Flats\PF_TIP\PF_TIP_Mapbooks\2012_06_18_PF_50mV_DGM_Mpbk.mxd - 5/29/2013 @ 8:47:35 PM



4006

5

Legend

- Target Location
- Analog Investigation (See Appendix F3)
- Analog Investigation Conducted
- Phase I Removal Action Area Completed by Army
- Parker Flats Munitions Response Area
- Major Road

Grid C3F110

Response
50 milliVolts (mV)


5.1	20.5	41.0	61.5	82.1	102.6	128.2	153.8	179.5

Former Fort Ord Location Map

State Plane California IV, NAD 1983 (U.S. Survey Foot)

0
15
30

Feet

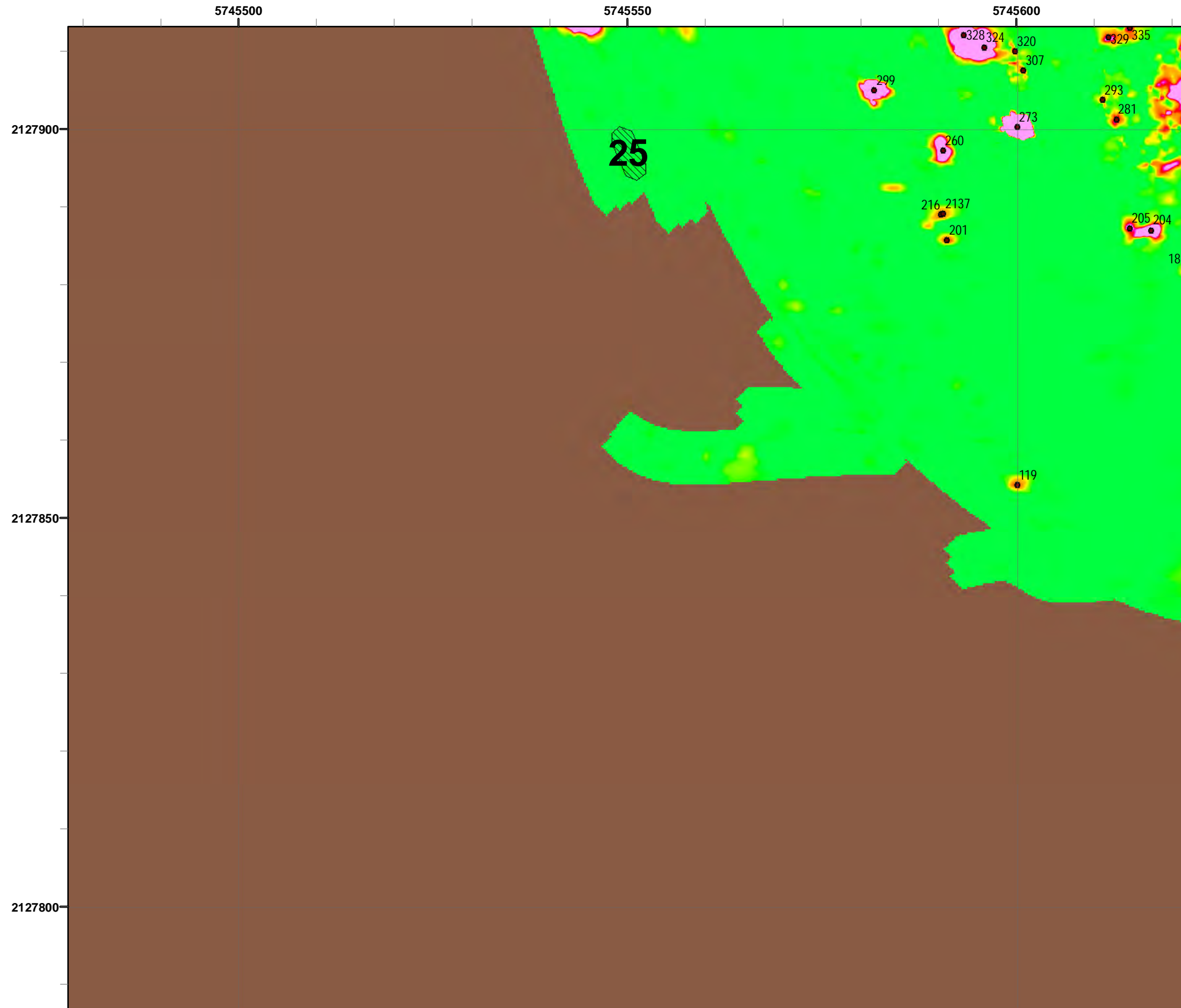


**Parker Flats MRA
50mV DGM Surveys
Mapbook**

FORA ESCA RP
Monterey County, California

Map F1A - 242

T:\Projects\Parker Flats\PF_TIP\PF_TIP_Mapbooks\2012_06_18_Pf_50mV_DGM_Mpbk.mxd - 5/29/2013 @ 8:47:35 PM



Grid C3F111

Legend

- 4006 Target Location
- 5 Analog Investigation (See Appendix F3)
- Analog Investigation Conducted
- Phase I Removal Action Area Completed by Army
- Parker Flats Munitions Response Area
- Major Road

Response
50 milliVolts (mV)

5.1 20.5 41.0 61.5 82.1 102.6 128.2 153.8 179.5

0 2,000 4,000 Feet

0 1 2 Miles

State Plane California IV, NAD 1983 (U.S. Survey Foot)

0 15 30 Feet

Infrastructure · Water · Environment · Buildings

WESTON SOLUTIONS

Parker Flats MRA
50mV DGM Surveys
Mapbook

FORA ESCA RP
Monterey County, California

Map F1A - 243

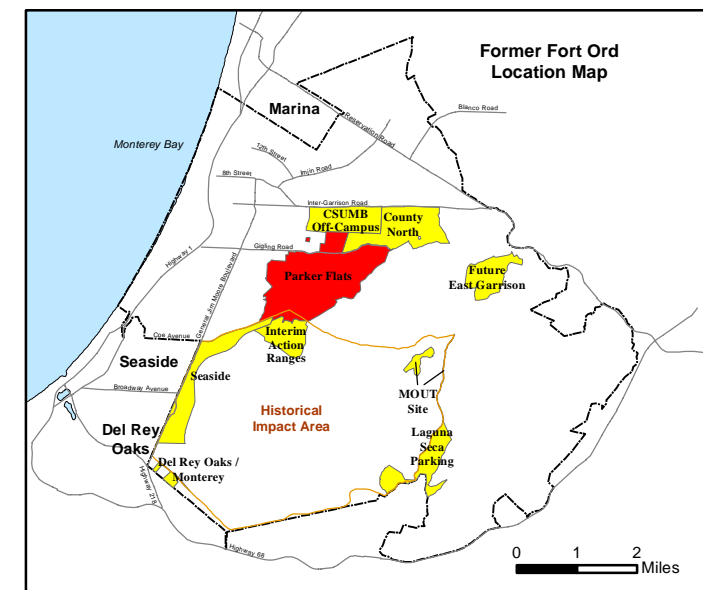
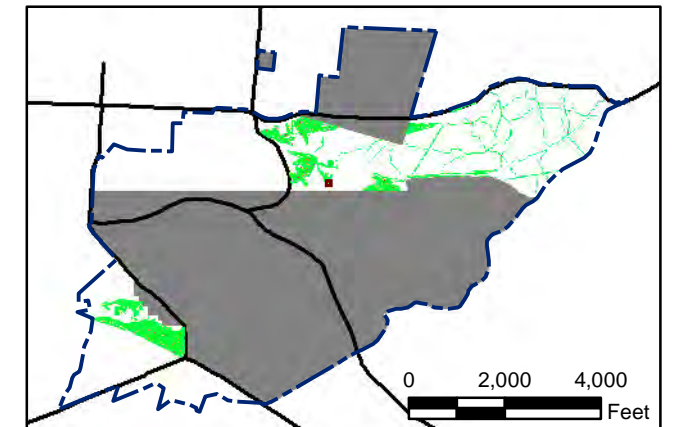
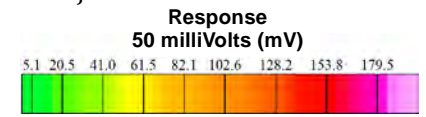
T:\Projects\Parker Flats\PF_TIP\PF_TIP_Mapbooks\2012_06_18_Pf_50mV_DGM_Mpbk.mxd - 5/29/2013 @ 8:47:35 PM




Legend

Grid C3F112

- 4006 ● Target Location
- 5 [Hatched Box] Analog Investigation (See Appendix F3)
- [Brown Box] Analog Investigation Conducted
- [Grey Box] Phase I Removal Action Area Completed by Army
- [Blue Dashed Line] Parker Flats Munitions Response Area
- [Black Line] Major Road



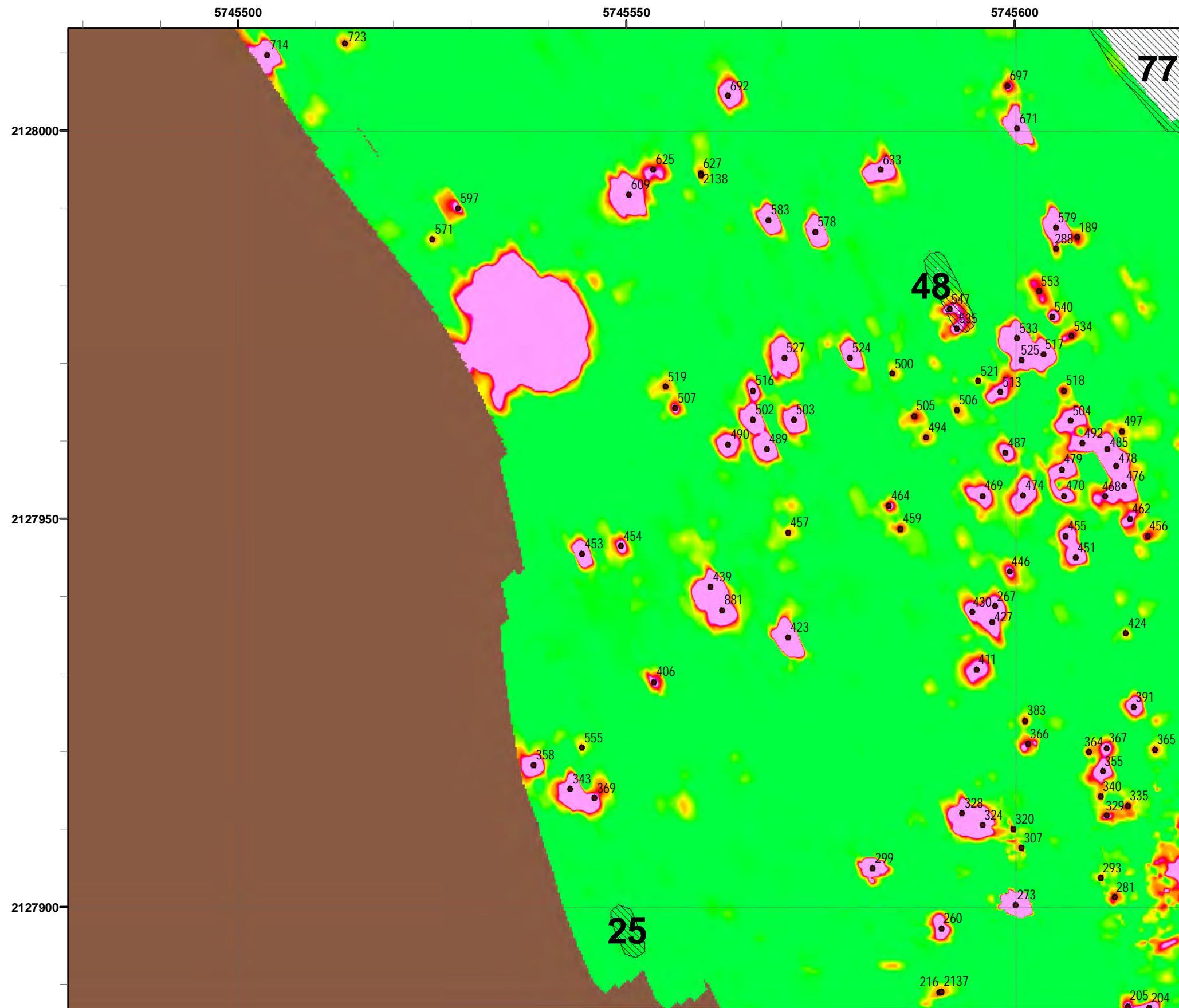
State Plane California IV, NAD 1983 (U.S. Survey Foot)



Parker Flats MRA 50mV DGM Surveys Mapbook


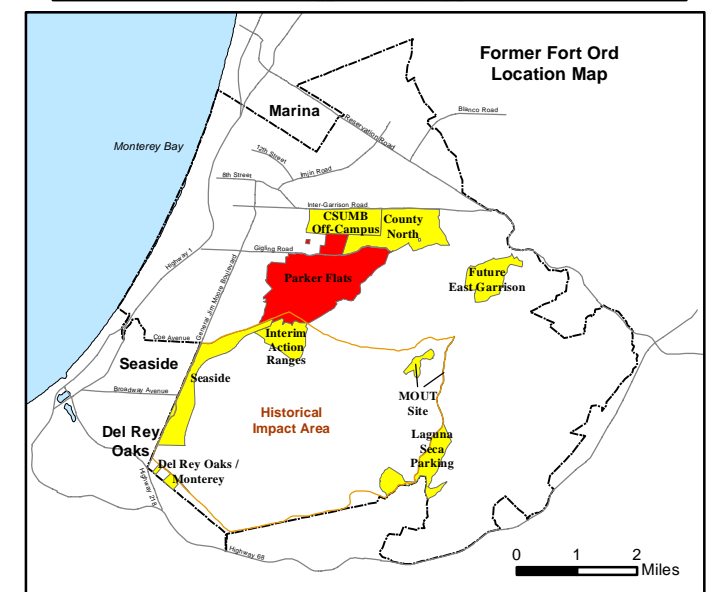
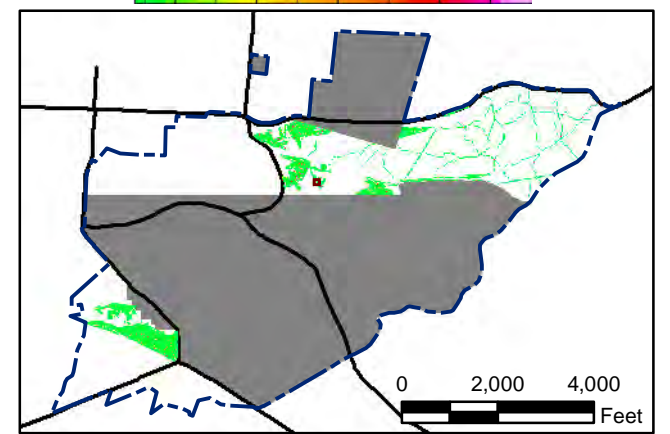
FORA ESCA RP
Monterey County, California

T:\Projects\Parker Flats\PF_TIP\PF_TIP_Mapbooks\2012_06_18_PF_50mV_DGM_Mpbk.mxd - 5/29/2013 @ 8:47:35 PM



Legend

- 4006 ● Target Location
- 5 [Hatched Box] Analog Investigation (See Appendix F3)
- [Brown Box] Analog Investigation Conducted
- [Grey Box] Phase I Removal Action Area Completed by Army
- [Blue Dashed Line] Parker Flats Munitions Response Area
- [Black Line] Major Road

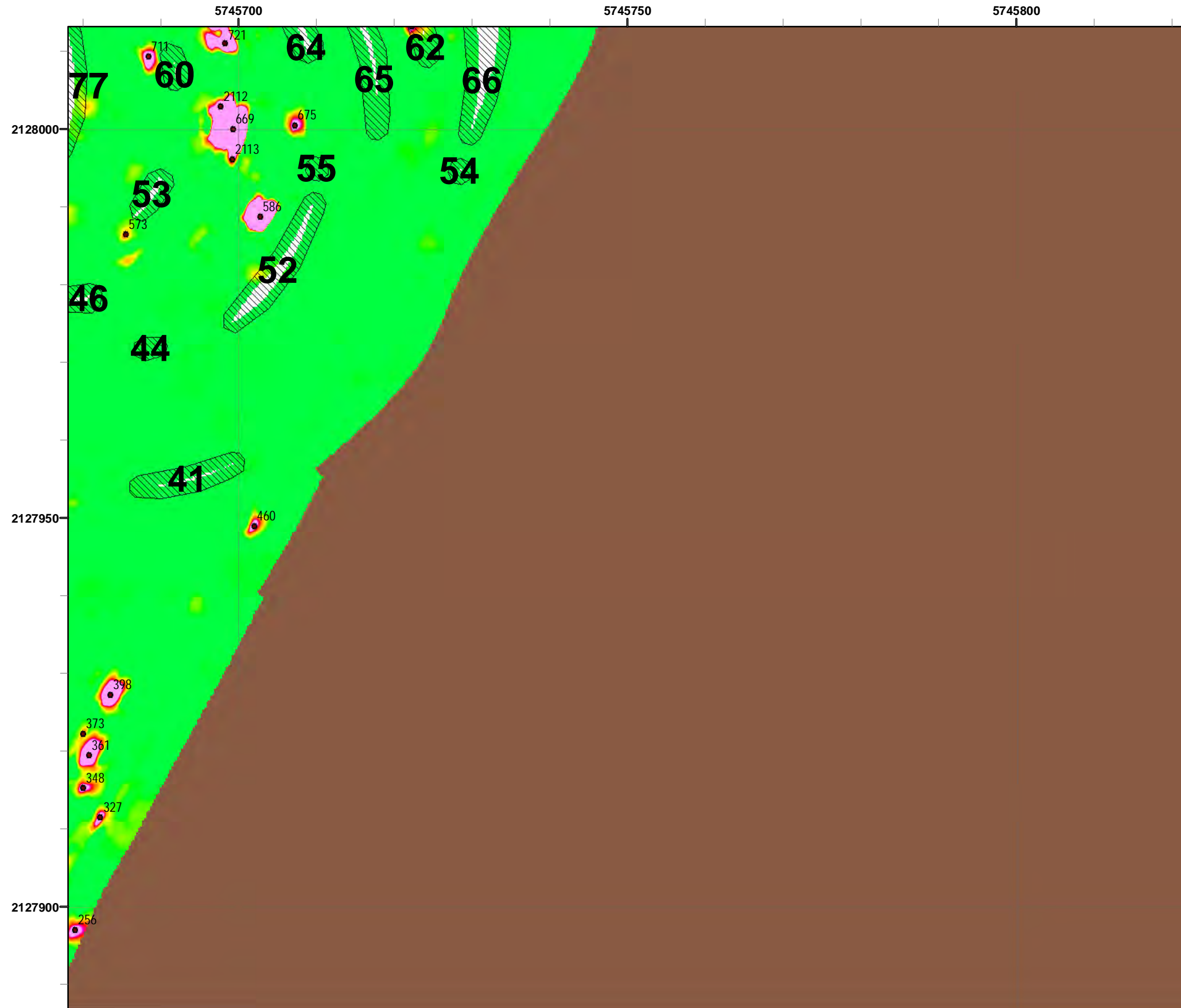


**Parker Flats MRA
50mV DGM Surveys
Mapbook**

FORA ESCA RP
Monterey County, California

Map F1A - 245

T:\Projects\Parker Flats\PF_TIP\PF_TIP_Mapbooks\2012_06_18_Pf_50mV_DGM_Mpbk.mxd - 5/29/2013 @ 8:47:35 PM



Legend

- 4006 Target Location
- 5 Analog Investigation (See Appendix F3)
- Analog Investigation Conducted
- Phase I Removal Action Area Completed by Army
- Parker Flats Munitions Response Area
- Major Road

Grid C3F1J3

Response
50 milliVolts (mV)

State Plane California IV, NAD 1983 (U.S. Survey Foot)

**Parker Flats MRA
50mV DGM Surveys
Mapbook**

FORA ESCA RP
Monterey County, California

Map F1A - 247

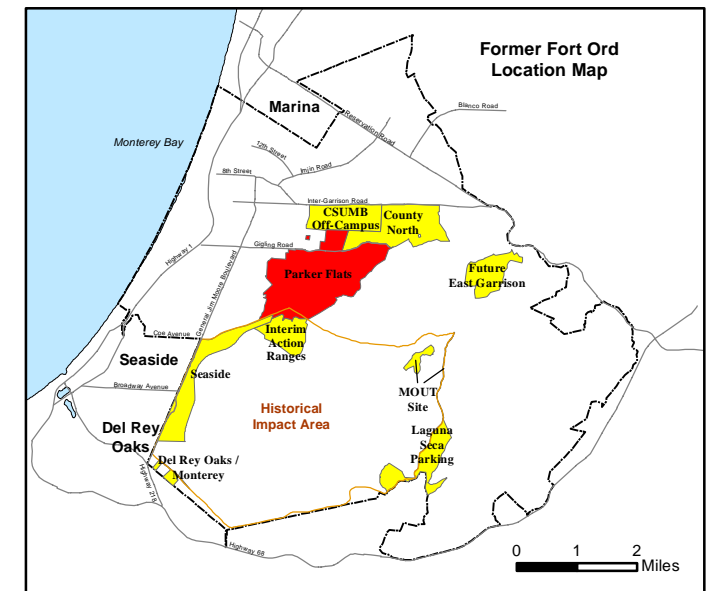
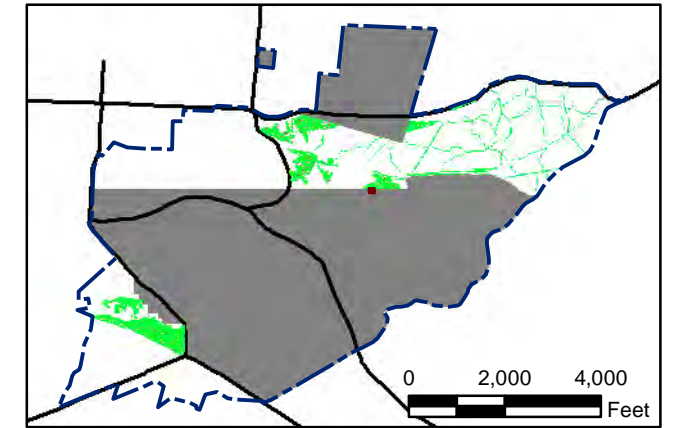
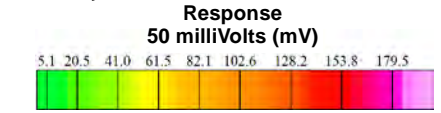
T:\Projects\Parker Flats\PF_TIP\PF_TIP_Mapbooks\2012_06_18_Pf_50mV_DGM_Mpbk.mxd - 5/29/2013 @ 8:47:35 PM



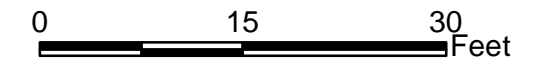
Grid C3F2G1

Legend

- 4006 ● Target Location
- 5 ▨ Analog Investigation (See Appendix F3)
- Analog Investigation Conducted
- Phase I Removal Action Area Completed by Army
- ▬ Parker Flats Munitions Response Area
- ▬ Major Road




State Plane California IV, NAD 1983 (U.S. Survey Foot)



Parker Flats MRA 50mV DGM Surveys Mapbook

FORA ESCA RP
Monterey County, California

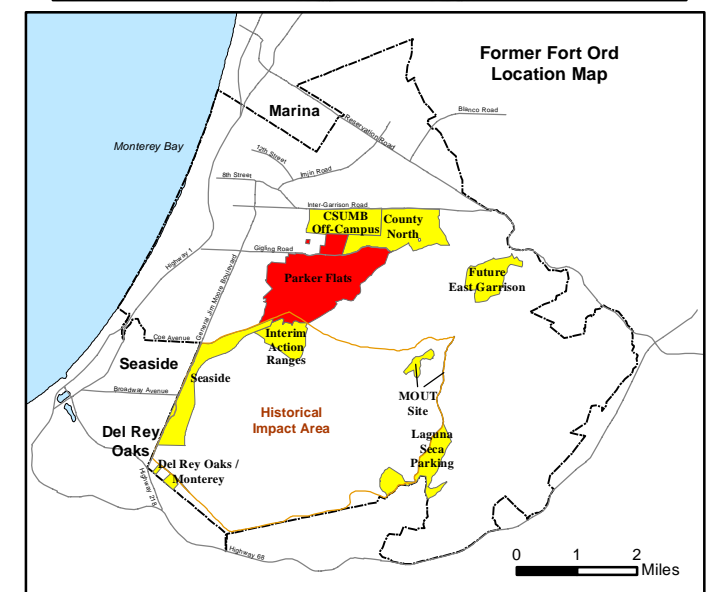
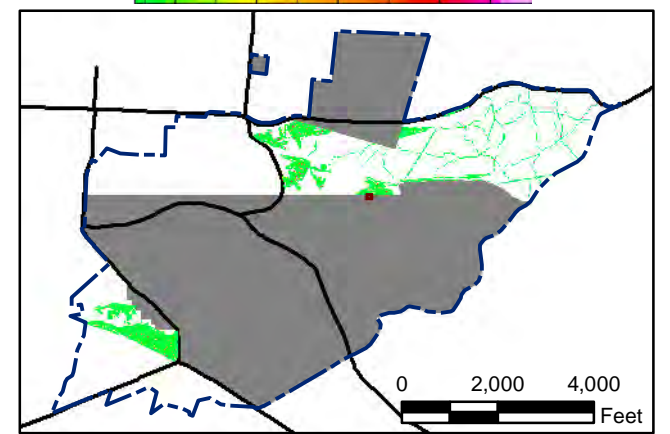
T:\Projects\Parker Flats\PF_TIP\PF_TIP_Mapbooks\2012_06_18_PF_50mV_DGM_Mpbk.mxd - 5/29/2013 @ 8:47:35 PM



Legend

- 4006 ● Target Location
- 5 ▨ Analog Investigation (See Appendix F3)
- Analog Investigation Conducted
- Phase I Removal Action Area Completed by Army
- ▬ Parker Flats Munitions Response Area
- ▬ Major Road

Grid C3F2G2



State Plane California IV, NAD 1983 (U.S. Survey Foot)




**Parker Flats MRA
50mV DGM Surveys
Mapbook**

FORA ESCA RP
Monterey County, California

Map F1A - 249

T:\Projects\Parker Flats\PF_TIP\PF_TIP_Mapbooks\2012_06_18_Pf_50mV_DGM_Mpbk.mxd - 5/29/2013 @ 8:47:35 PM



Legend

- 4006 Target Location
- 5 Analog Investigation (See Appendix F3)
- Analog Investigation Conducted
- Phase I Removal Action Area Completed by Army
- Parker Flats Munitions Response Area
- Major Road

Grid C3F2G3

Response
50 milliVolts (mV)

0 2,000 4,000 Feet

0 1 2 Miles

State Plane California IV, NAD 1983 (U.S. Survey Foot)


0 15 30 Feet

Parker Flats MRA
50mV DGM Surveys
Mapbook

FORA ESCA RP
Monterey County, California

Map F1A - 250

T:\Projects\Parker Flats\PF_TIP\PF_TIP_Mapbooks\2012_06_18_Pf_50mV_DGM_Mpbk.mxd - 5/29/2013 @ 8:47:35 PM

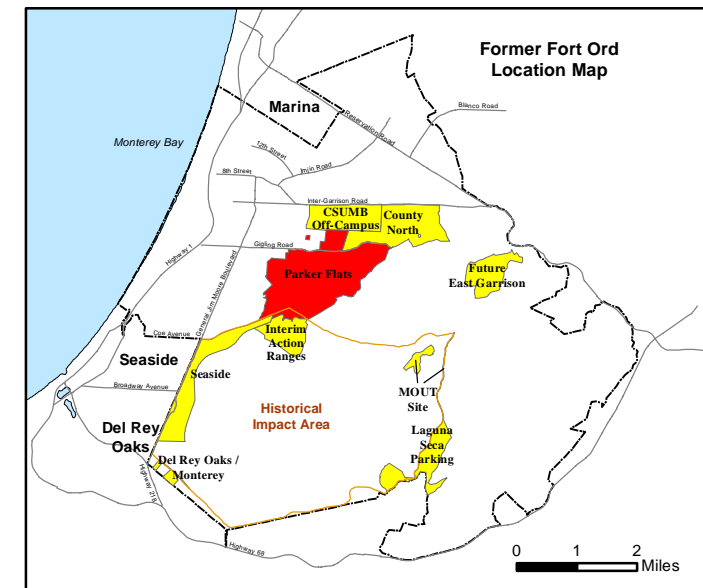
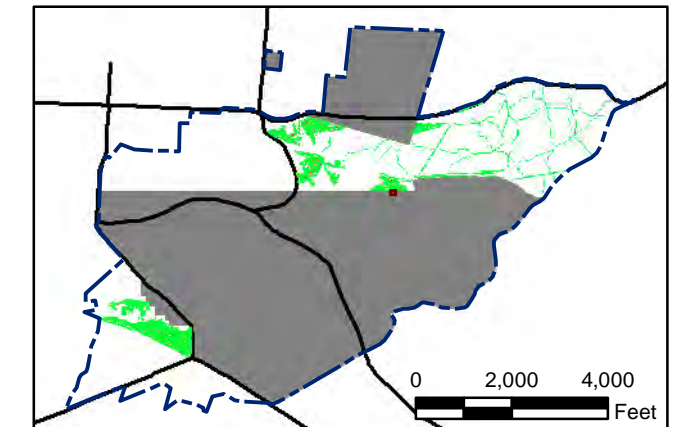



Legend


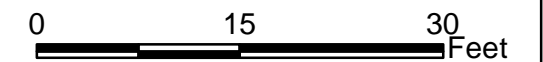
Grid C3F2G4

- 4006 ● Target Location
- 5 ▨ Analog Investigation (See Appendix F3)
- Analog Investigation Conducted
- Phase I Removal Action Area Completed by Army
- ▬ Parker Flats Munitions Response Area
- ▬ Major Road

Response
50 milliVolts (mV)



State Plane California IV, NAD 1983 (U.S. Survey Foot)



Parker Flats MRA 50mV DGM Surveys Mapbook

FORA ESCA RP
Monterey County, California

T:\Projects\Parker Flats\PF_TIP\PF_TIP_Mapbooks\2012_06_18_Pf_50mV_DGM_Mpbk.mxd - 5/29/2013 @ 8:47:35 PM



4006

5

Legend

- Target Location
- Analog Investigation (See Appendix F3)
- Analog Investigation Conducted
- Phase I Removal Action Area Completed by Army
- Parker Flats Munitions Response Area
- Major Road

Grid C3F2G5


Response
50 milliVolts (mV)

0 2,000 4,000 Feet

0 1 2 Miles

State Plane California IV, NAD 1983 (U.S. Survey Foot)

0 15 30 Feet




**Parker Flats MRA
50mV DGM Surveys
Mapbook**

FORA ESCA RP
Monterey County, California

Map F1A - 252

T:\Projects\Parker Flats\PF_TIP\PF_TIP_Mapbooks\2012_06_18_Pf_50mV_DGM_Mpbk.mxd - 5/29/2013 @ 8:47:35 PM



Grid C3F2G6

Legend


- 4006 Target Location
- Analog Investigation (See Appendix F3)
- Analog Investigation Conducted
- Phase I Removal Action Area Completed by Army
- Parker Flats Munitions Response Area
- Major Road

Response
50 milliVolts (mV)

0 2,000 4,000 Feet

0 1 2 Miles

State Plane California IV, NAD 1983 (U.S. Survey Foot)



**Parker Flats MRA
50mV DGM Surveys
Mapbook**

FORA ESCA RP
Monterey County, California

Map F1A - 253

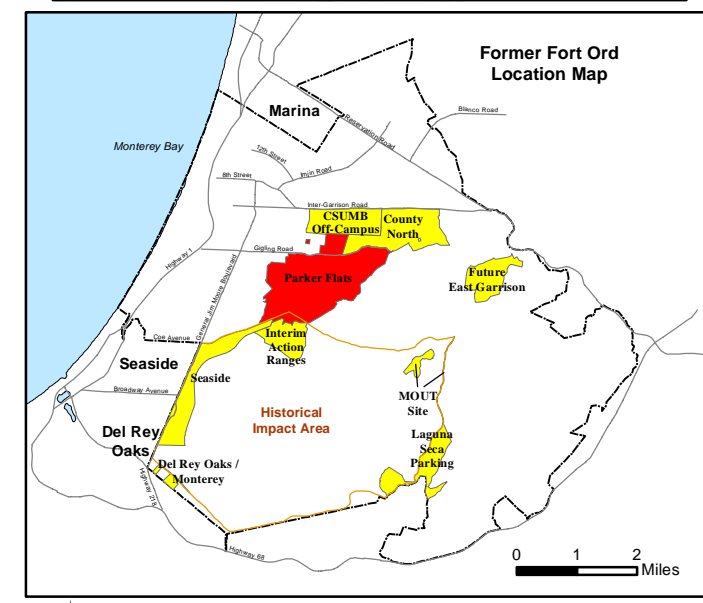
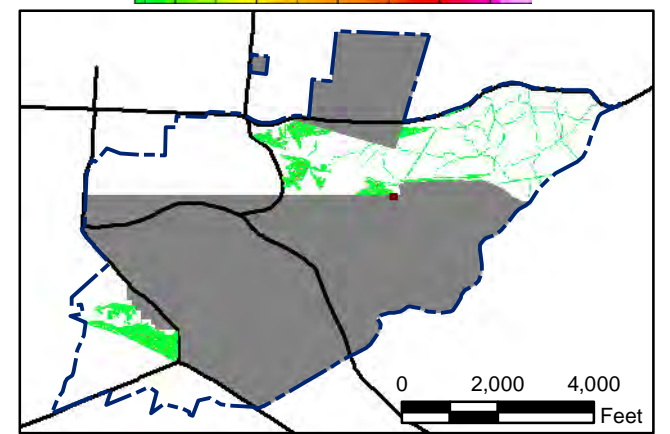
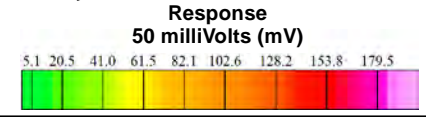
T:\Projects\Parker Flats\PF_TIP\PF_TIP_Mapbooks\2012_06_18_Pf_50mV_DGM_Mpbk.mxd - 5/29/2013 @ 8:47:35 PM




Grid C3F2G7

Legend

- 4006 ● Target Location
- 5 ▨ Analog Investigation (See Appendix F3)
- Analog Investigation Conducted
- Phase I Removal Action Area Completed by Army
- ▬ Parker Flats Munitions Response Area
- ▬ Major Road



State Plane California IV, NAD 1983 (U.S. Survey Foot)



**Parker Flats MRA
50mV DGM Surveys
Mapbook**

FORA ESCA RP
Monterey County, California

Map F1A - 254

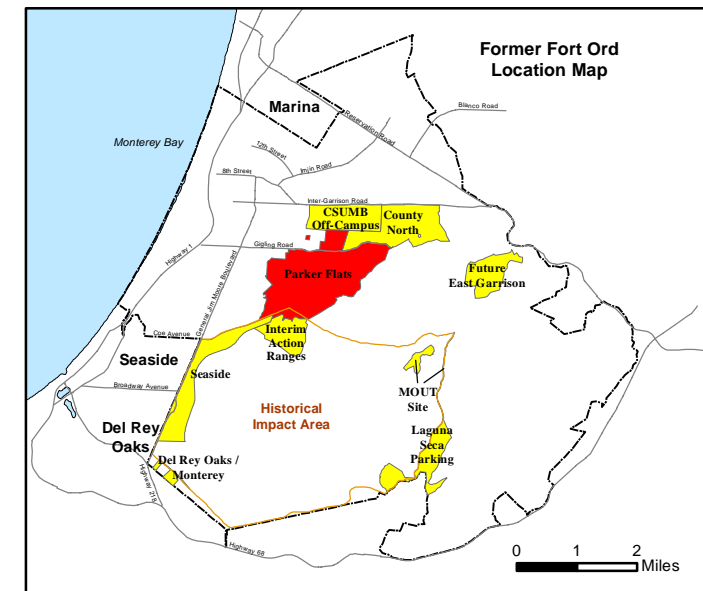
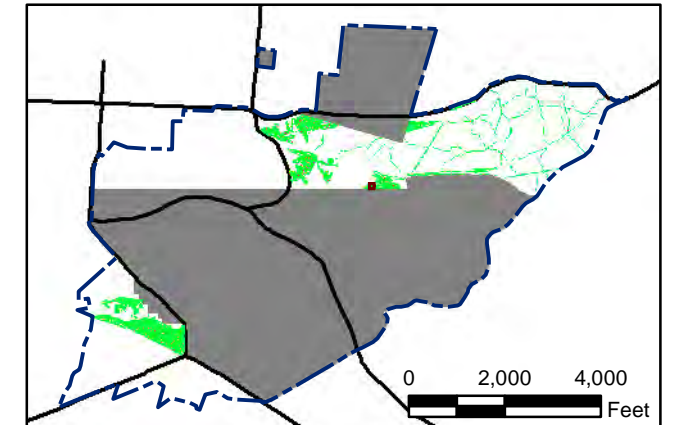
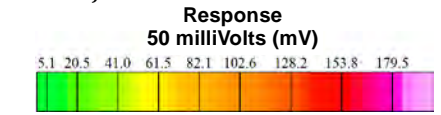
T:\Projects\Parker Flats\PF_TIP\PF_TIP_Mapbooks\2012_06_18_Pf_50mV_DGM_Mpbk.mxd - 5/29/2013 @ 8:47:35 PM




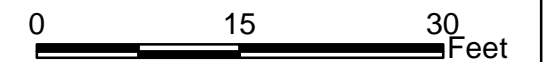
Legend

Grid C3F2H1

- 4006 ● Target Location
- 5 ▨ Analog Investigation (See Appendix F3)
- Analog Investigation Conducted
- Phase I Removal Action Area Completed by Army
- ▬ Parker Flats Munitions Response Area
- ▬ Major Road



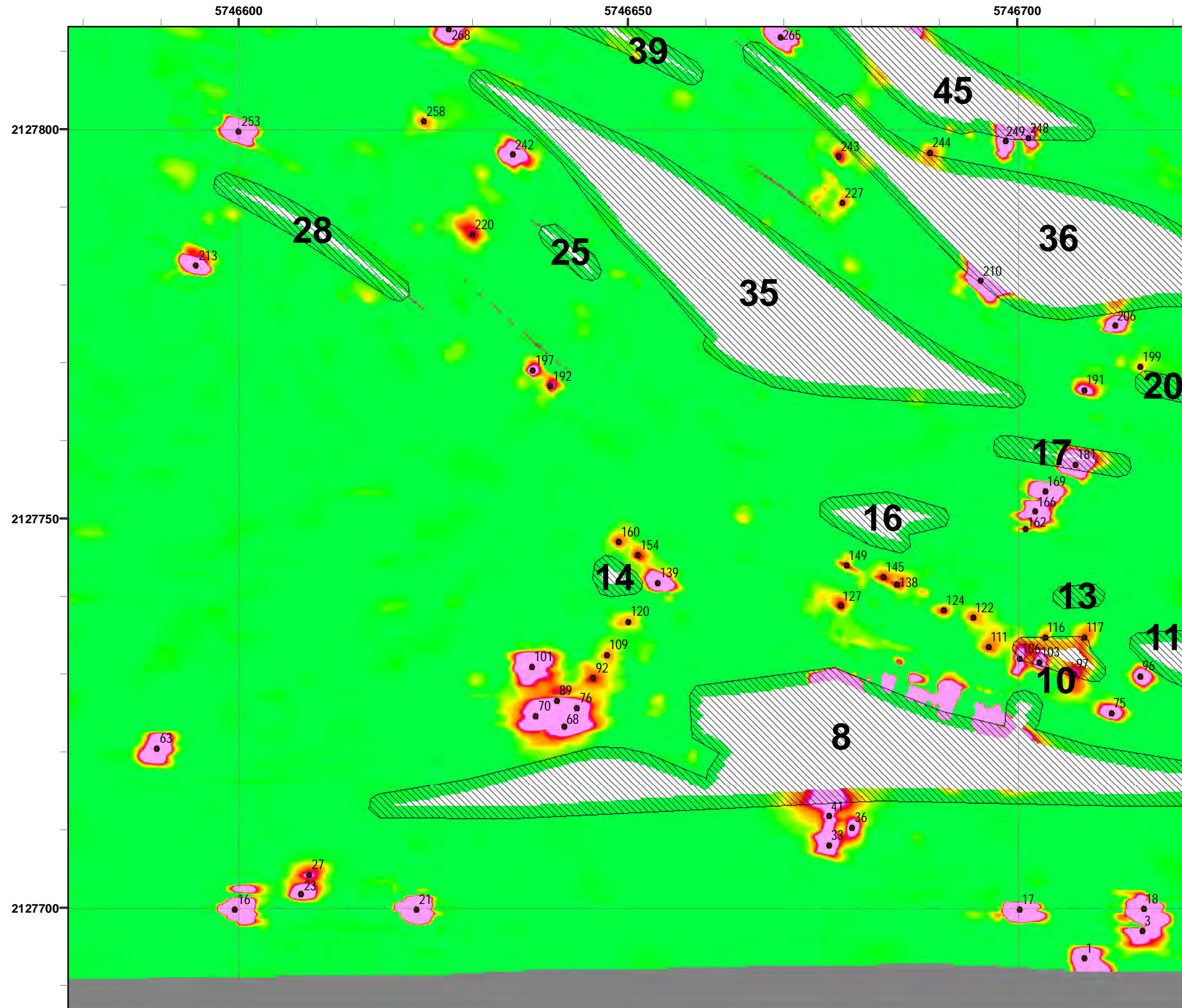
State Plane California IV, NAD 1983 (U.S. Survey Foot)



**Parker Flats MRA
50mV DGM Surveys
Mapbook**

FORA ESCA RP
Monterey County, California

T:\Projects\Parker Flats\PF_TIP\PF_TIP_Mapbooks\2012_06_18_Pf_50mV_DGM_Mpbk.mxd - 5/29/2013 @ 8:47:35 PM

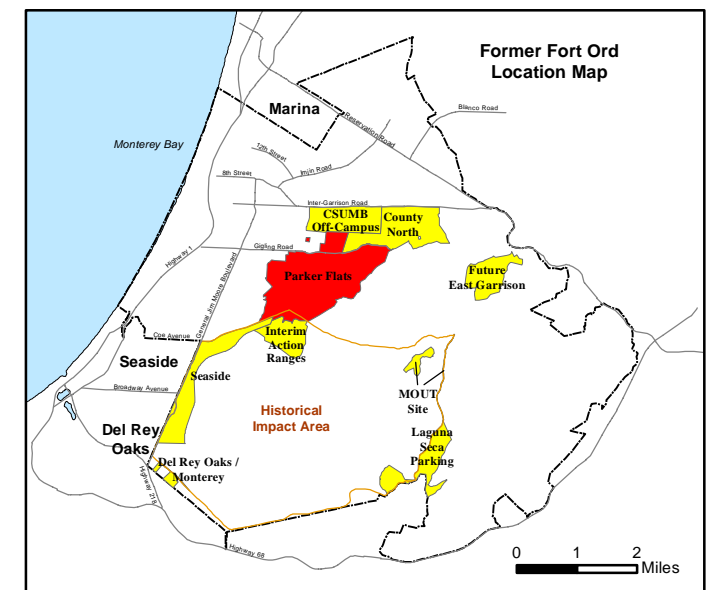
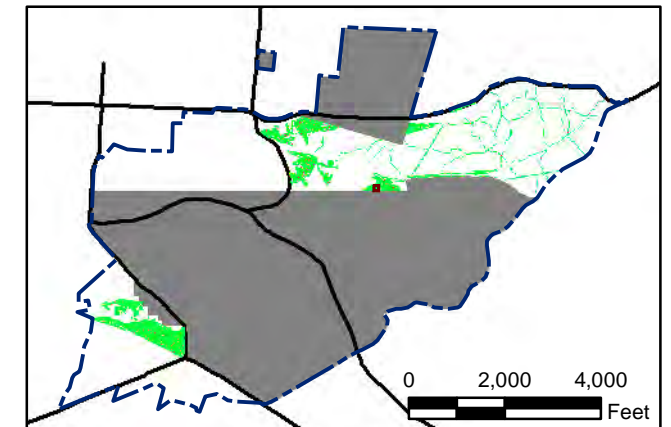
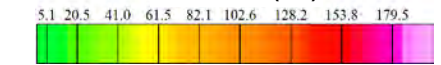


Legend

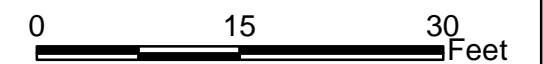
- 4006 ● Target Location
- 5 ▨ Analog Investigation (See Appendix F3)
- Analog Investigation Conducted
- Phase I Removal Action Area Completed by Army
- ▬ Parker Flats Munitions Response Area
- ▬ Major Road

Grid C3F2H2

Response
50 milliVolts (mV)



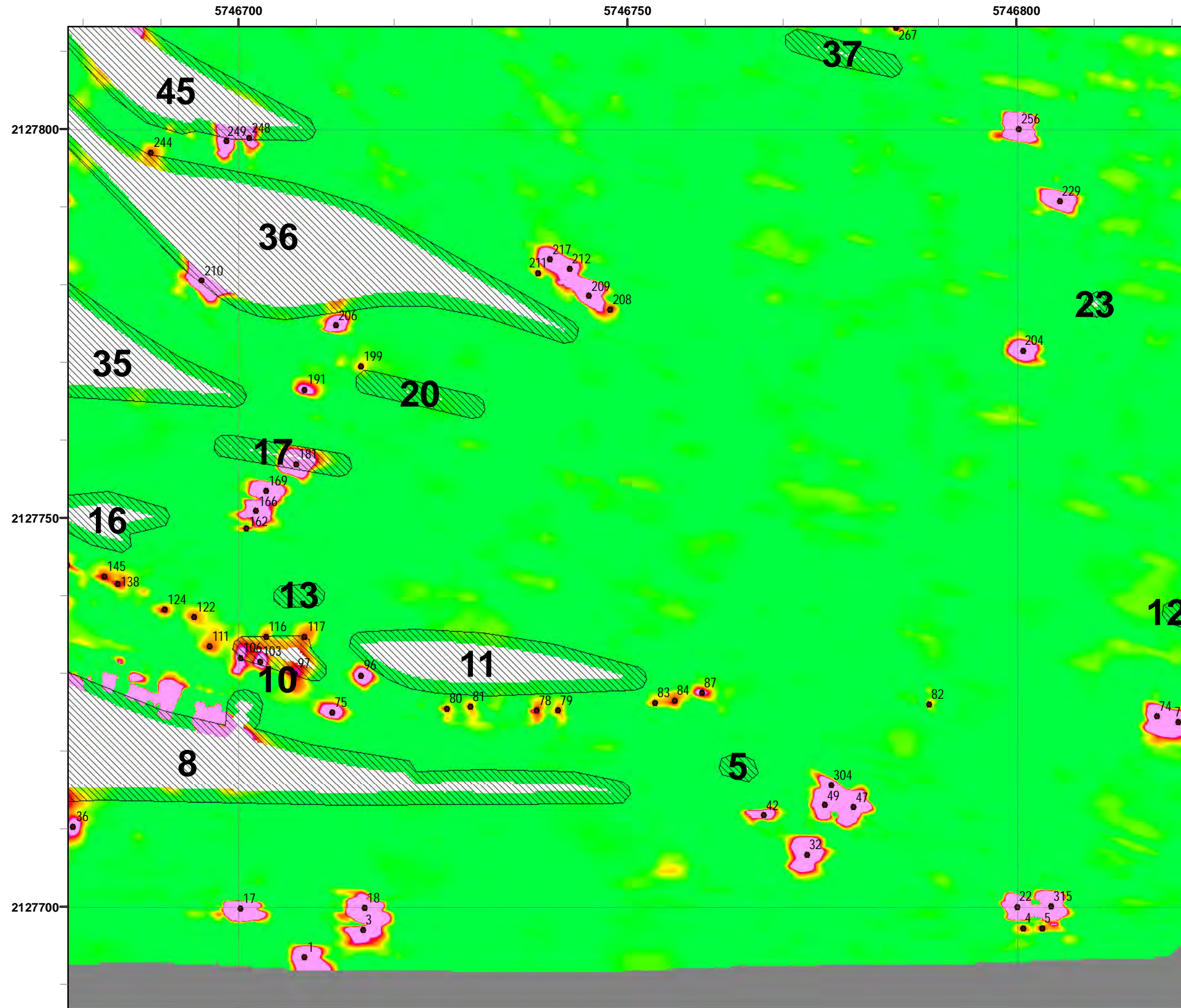
State Plane California IV, NAD 1983 (U.S. Survey Foot)



Parker Flats MRA 50mV DGM Surveys Mapbook

FORA ESCA RP
Monterey County, California

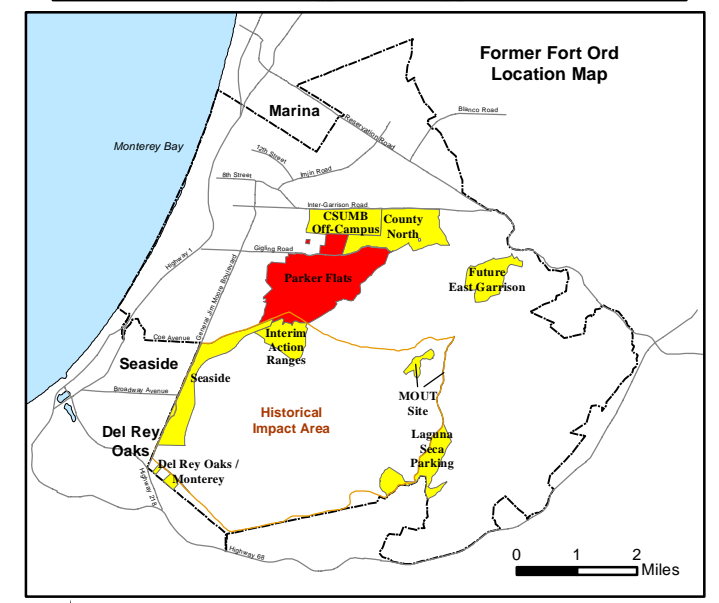
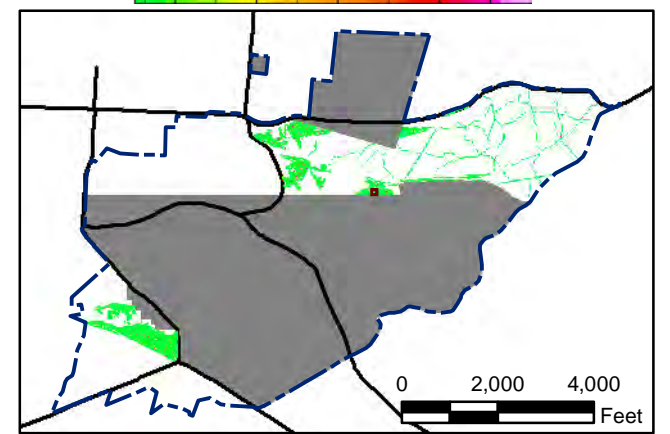
T:\Projects\Parker Flats\PF_TIP\PF_TIP_Mapbooks\2012_06_18_Pf_50mV_DGM_Mpbk.mxd - 5/29/2013 @ 8:47:35 PM



Legend

- Target Location
- Analog Investigation (See Appendix F3)
- Analog Investigation Conducted
- Phase I Removal Action Area Completed by Army
- Parker Flats Munitions Response Area
- Major Road

Grid C3F2H3



State Plane California IV, NAD 1983 (U.S. Survey Foot)




**Parker Flats MRA
50mV DGM Surveys
Mapbook**

FORA ESCA RP
Monterey County, California

Map F1A - 257

T:\Projects\Parker Flats\PF_TIP\PF_TIP_Mapbooks\2012_06_18_PF_50mV_DGM_Mpbk.mxd - 5/29/2013 @ 8:47:35 PM



Legend

- 4006 Target Location
- 5 Analog Investigation (See Appendix F3)
- Analog Investigation Conducted
- Phase I Removal Action Area Completed by Army
- Parker Flats Munitions Response Area
- Major Road

Grid C3F2H4

Response
50 milliVolts (mV)


State Plane California IV, NAD 1983 (U.S. Survey Foot)

**Parker Flats MRA
50mV DGM Surveys
Mapbook**

FORA ESCA RP
Monterey County, California

Map F1A - 258

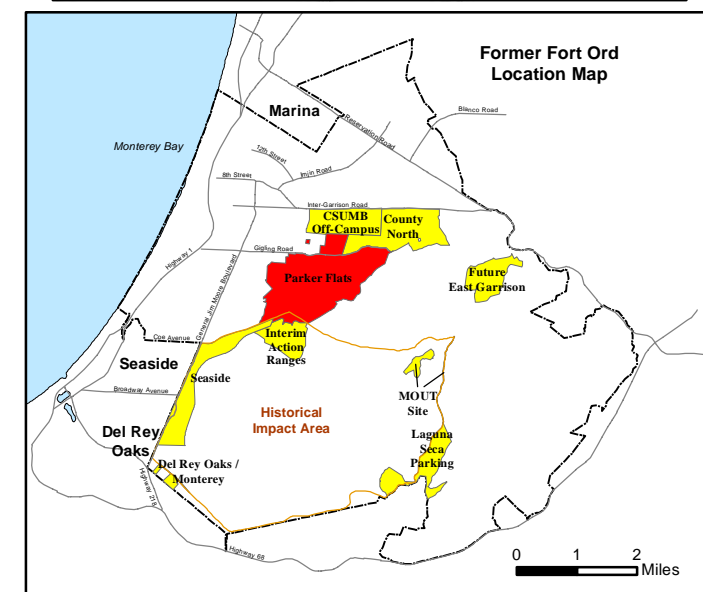
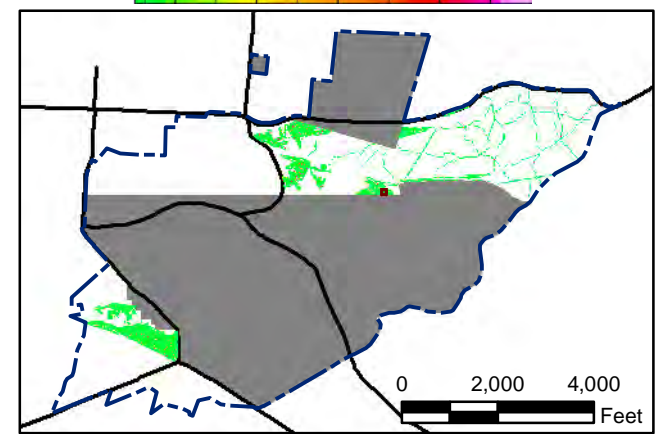
T:\Projects\Parker Flats\PF_TIP\PF_TIP_Mapbooks\2012_06_18_Pf_50mV_DGM_Mpbk.mxd - 5/29/2013 @ 8:47:35 PM





Legend

- 4006 ● Target Location
- 5 ▨ Analog Investigation (See Appendix F3)
- Analog Investigation Conducted
- Phase I Removal Action Area Completed by Army
- Parker Flats Munitions Response Area
- Major Road

Grid C3F2H5



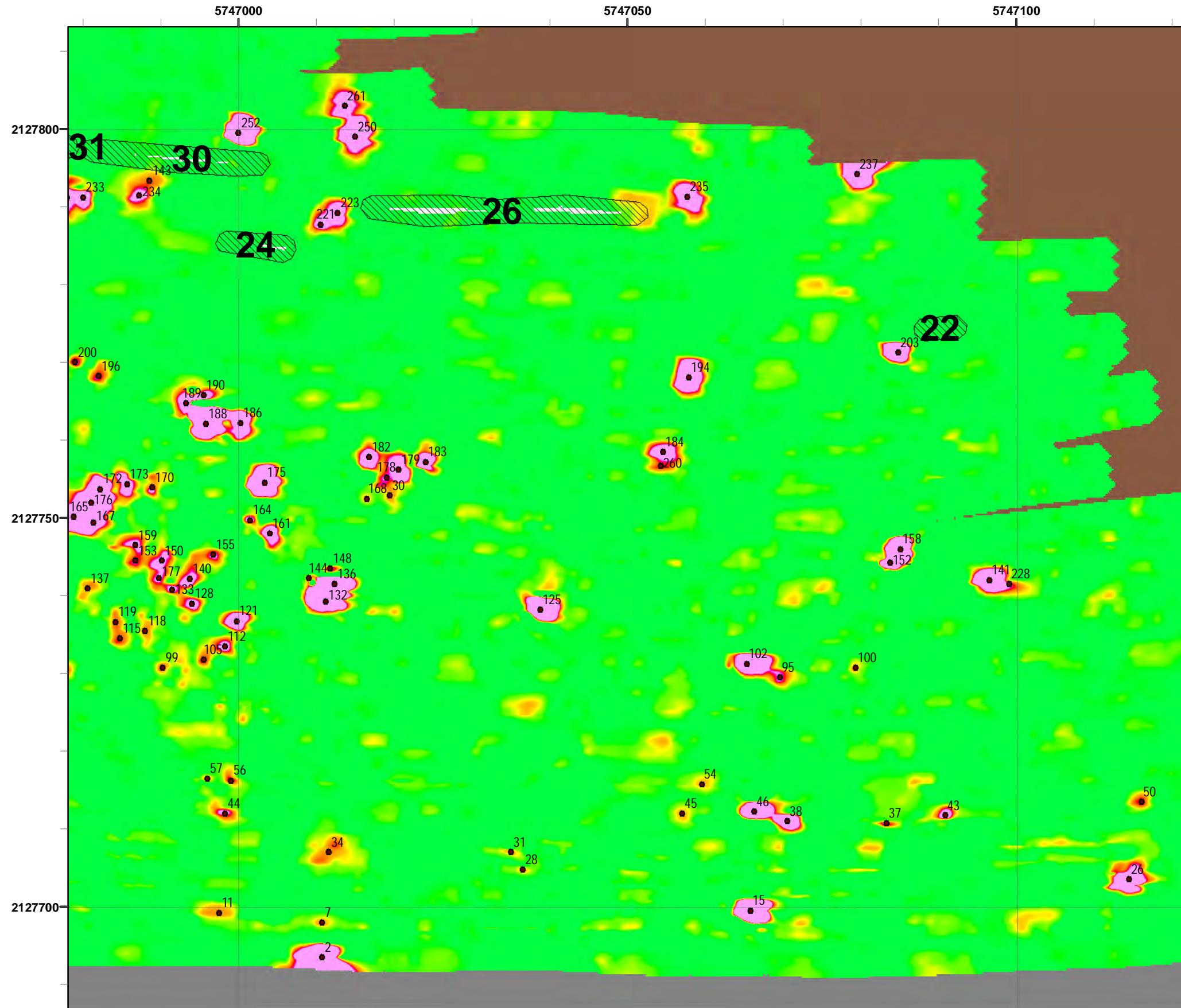
State Plane California IV, NAD 1983 (U.S. Survey Foot)



Parker Flats MRA 50mV DGM Surveys Mapbook

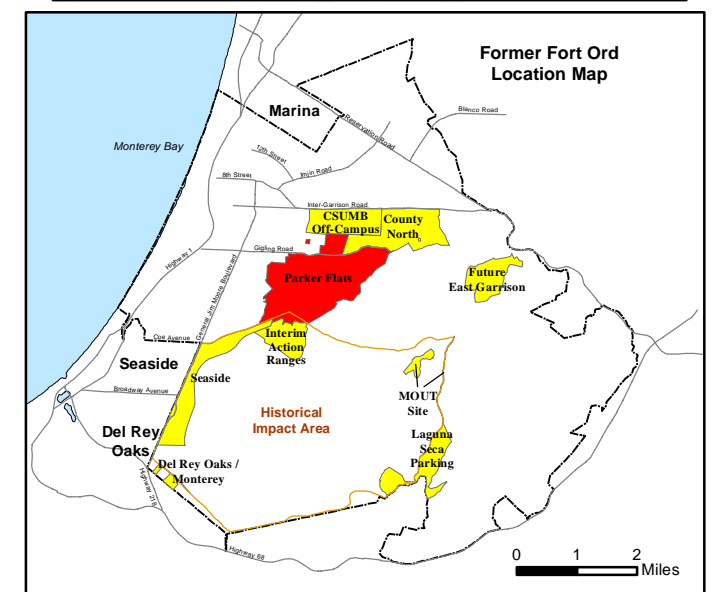
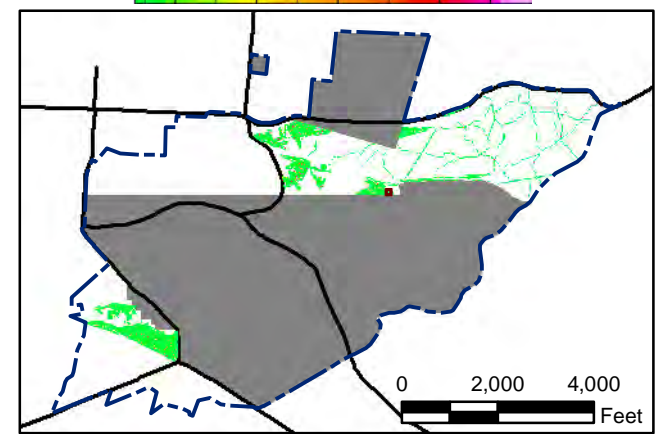
FORA ESCA RP
Monterey County, California

T:\Projects\Parker Flats\PF_TIP\PF_TIP_Mapbooks\2012_06_18_Pf_50mV_DGM_Mpbk.mxd - 5/29/2013 @ 8:47:35 PM



Legend

- 4006 ● Target Location
- 5 ▨ Analog Investigation (See Appendix F3)
- Analog Investigation Conducted
- Phase I Removal Action Area Completed by Army
- ▬ Parker Flats Munitions Response Area
- ▬ Major Road



State Plane California IV, NAD 1983 (U.S. Survey Foot)

**Parker Flats MRA
50mV DGM Surveys
Mapbook**

FORA ESCA RP
Monterey County, California

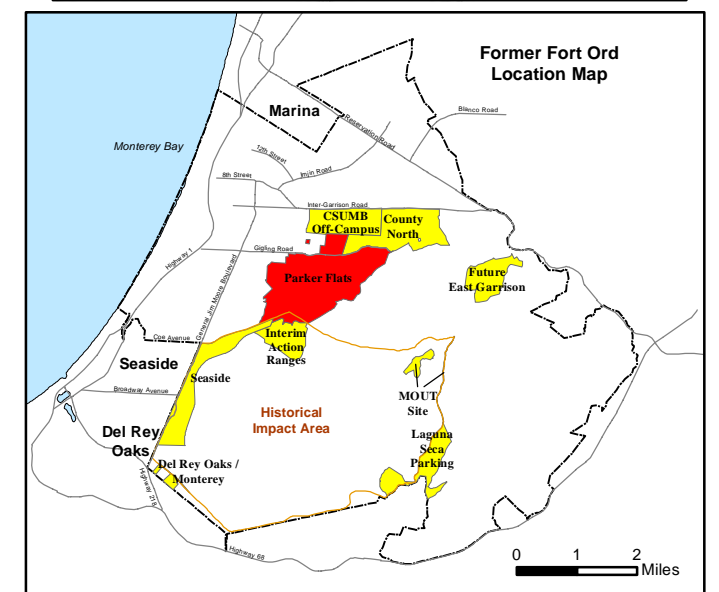
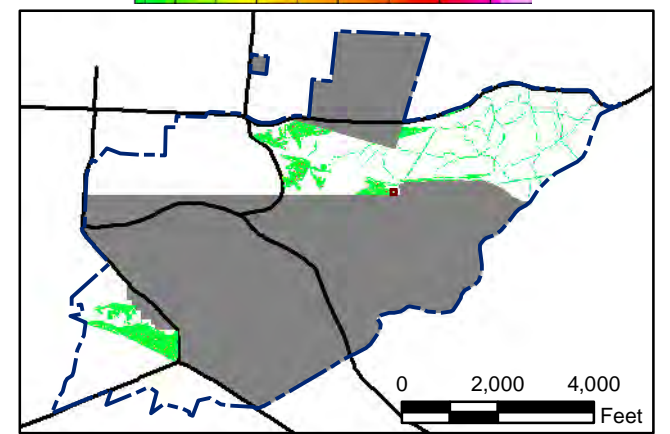
Map F1A - 260

T:\Projects\Parker Flats\PF_TIP\PF_TIP_Mapbooks\2012_06_18_PF_50mV_DGM_Mpbk.mxd - 5/29/2013 @ 8:47:35 PM



Legend

- 4006 ● Target Location
- 5 [Hatched Box] Analog Investigation (See Appendix F3)
- [Brown Box] Analog Investigation Conducted
- [Grey Box] Phase I Removal Action Area Completed by Army
- [Blue Dashed Line] Parker Flats Munitions Response Area
- [Black Line] Major Road



State Plane California IV, NAD 1983 (U.S. Survey Foot)



**Parker Flats MRA
50mV DGM Surveys
Mapbook**

FORA ESCA RP
Monterey County, California

Map F1A - 261

T:\Projects\Parker Flats\PF_TIP\PF_TIP_Mapbooks\2012_06_18_PF_50mV_DGM_Mpbk.mxd - 5/29/2013 @ 8:47:35 PM



4006

5

Legend

- Target Location
- Analog Investigation (See Appendix F3)
- Analog Investigation Conducted
- Phase I Removal Action Area Completed by Army
- Parker Flats Munitions Response Area
- Major Road

Grid C3F211

Response
50 milliVolts (mV)

5.1 20.5 41.0 61.5 82.1 102.6 128.2 153.8 179.5

0 2,000 4,000 Feet

0 1 2 Miles

State Plane California IV, NAD 1983 (U.S. Survey Foot)

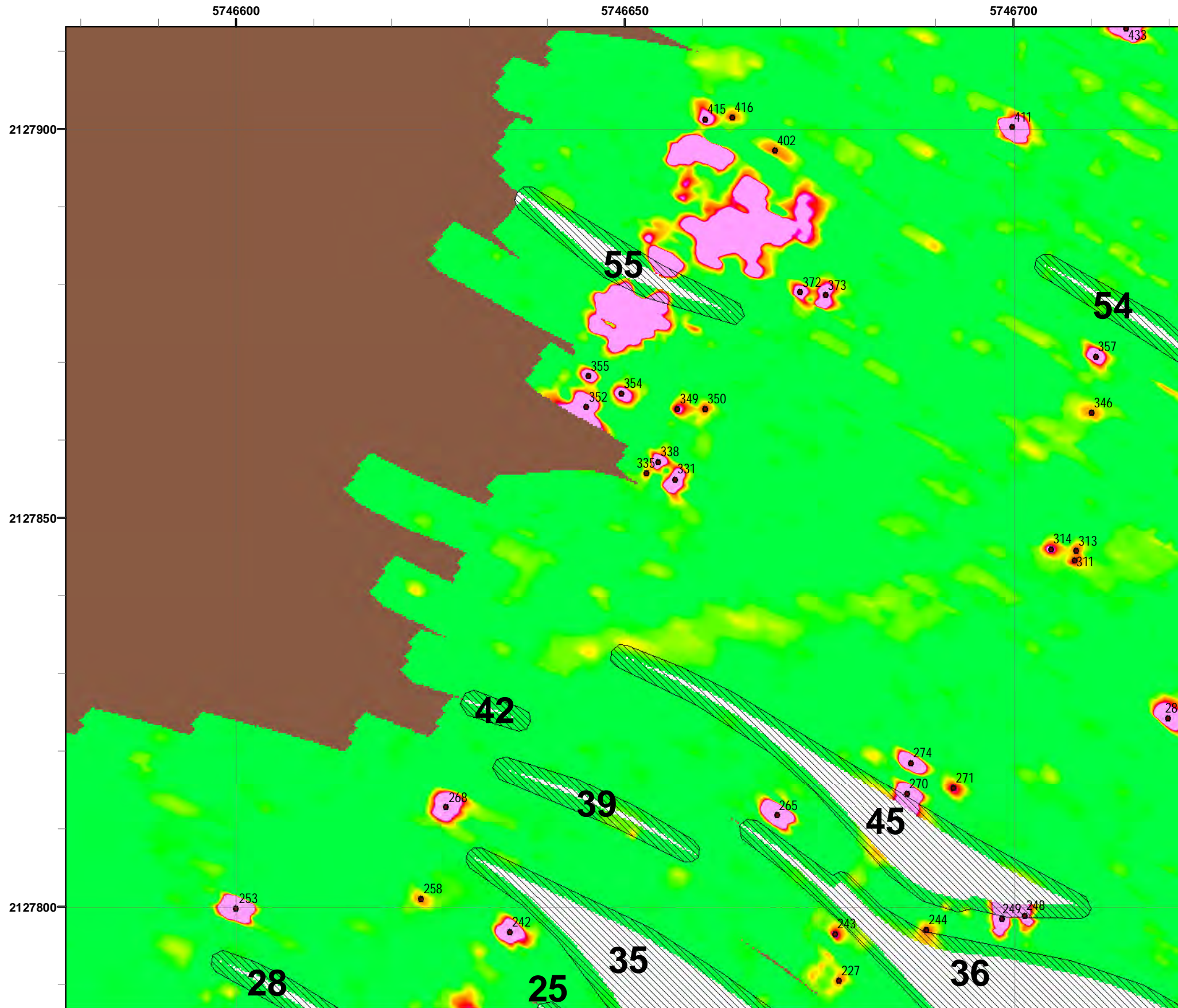
0 15 30 Feet

Parker Flats MRA
50mV DGM Surveys
Mapbook

FORA ESCA RP
Monterey County, California

Map F1A - 262

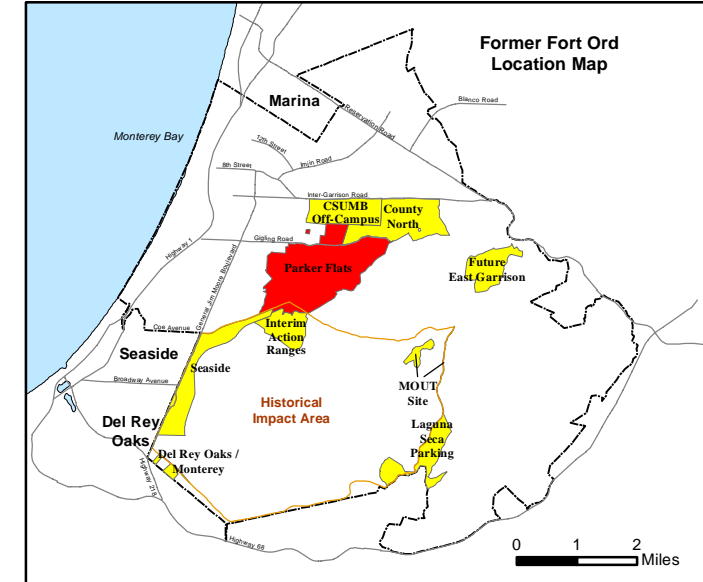
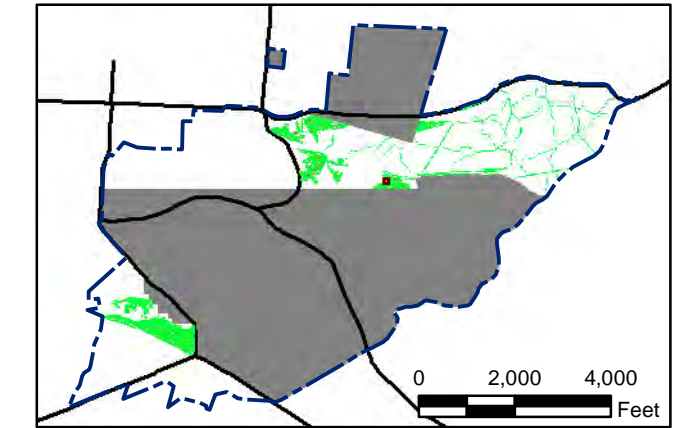
T:\Projects\Parker Flats\PF_TIP\PF_TIP_Mapbooks\2012_06_18_Pf_50mV_DGM_Mpbk.mxd - 5/29/2013 @ 8:47:35 PM



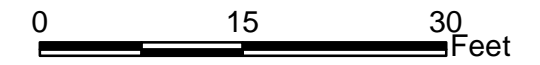
Legend

Grid C3F2I2

- 4006 ● Target Location
- 5 [Hatched Box] Analog Investigation (See Appendix F3)
- [Brown Box] Analog Investigation Conducted
- [Grey Box] Phase I Removal Action Area Completed by Army
- [Blue Dashed Line] Parker Flats Munitions Response Area
- [Black Line] Major Road




State Plane California IV, NAD 1983 (U.S. Survey Foot)



**Parker Flats MRA
50mV DGM Surveys
Mapbook**

FORA ESCA RP
Monterey County, California

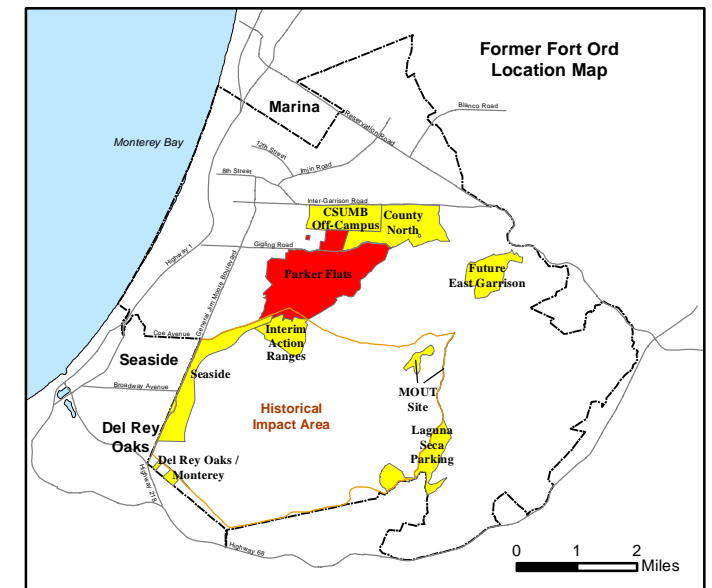
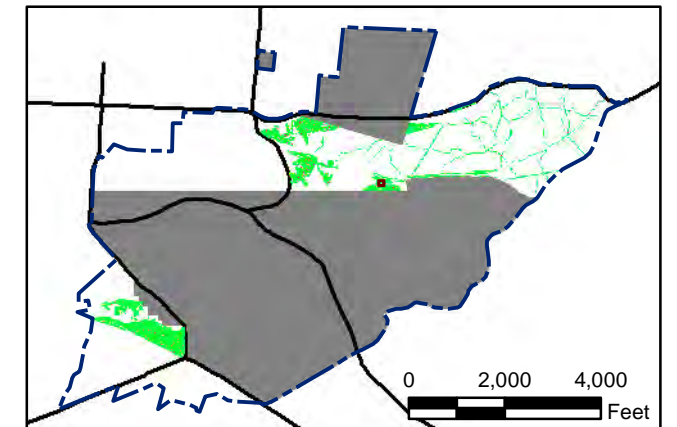
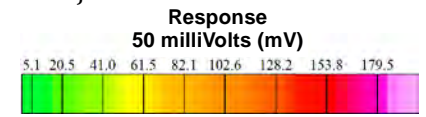
T:\Projects\Parker Flats\PF_TIP\PF_TIP_Mapbooks\2012_06_18_PF_50mV_DGM_Mpbk.mxd - 5/29/2013 @ 8:47:35 PM



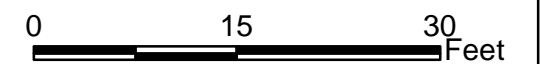
Legend

Grid C3F2I3

- 4006 ● Target Location
- 5 [Hatched Box] Analog Investigation (See Appendix F3)
- [Brown Box] Analog Investigation Conducted
- [Grey Box] Phase I Removal Action Area Completed by Army
- [Blue Dashed Line] Parker Flats Munitions Response Area
- [Black Line] Major Road



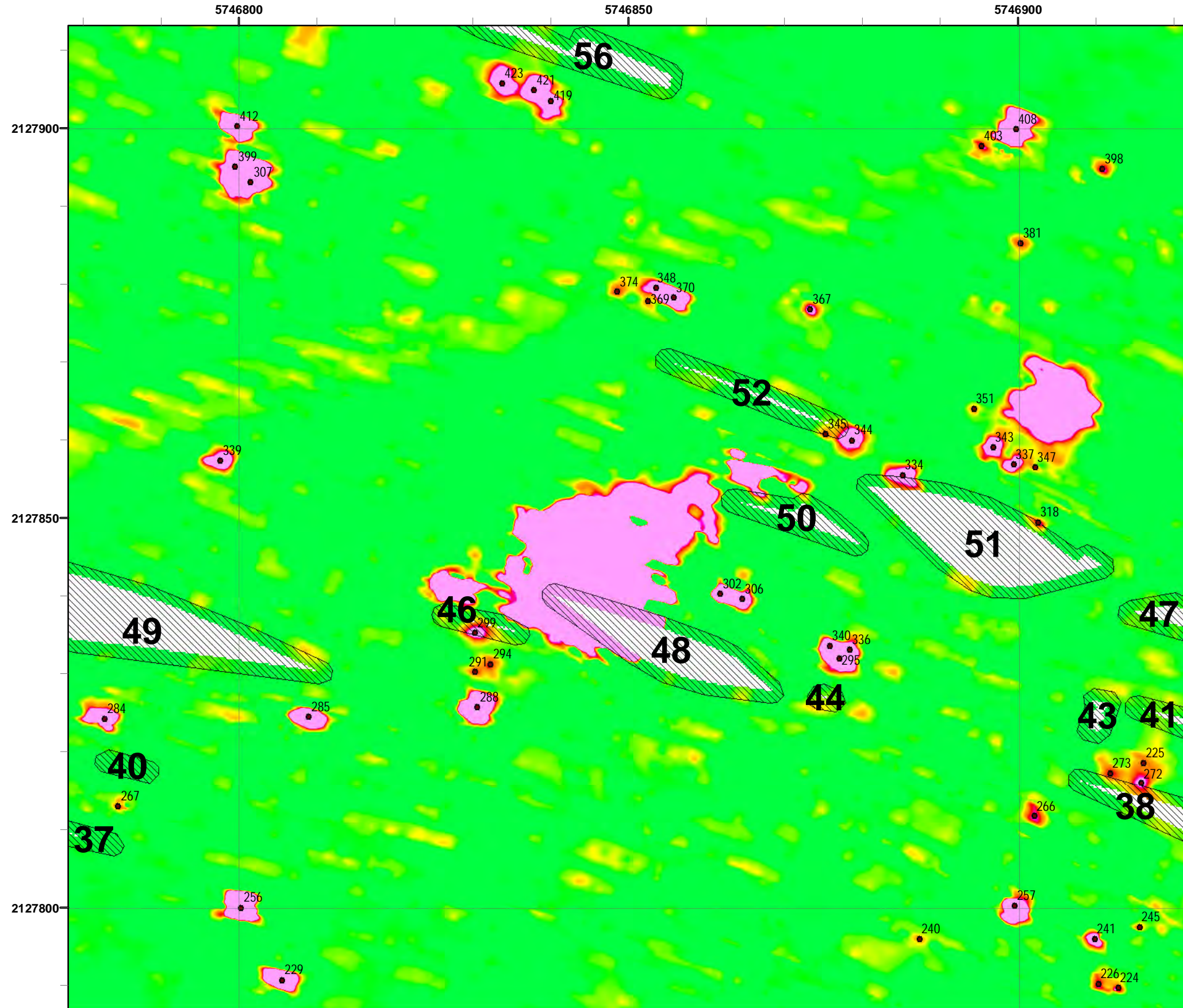
State Plane California IV, NAD 1983 (U.S. Survey Foot)



Parker Flats MRA 50mV DGM Surveys Mapbook

FORA ESCA RP
Monterey County, California

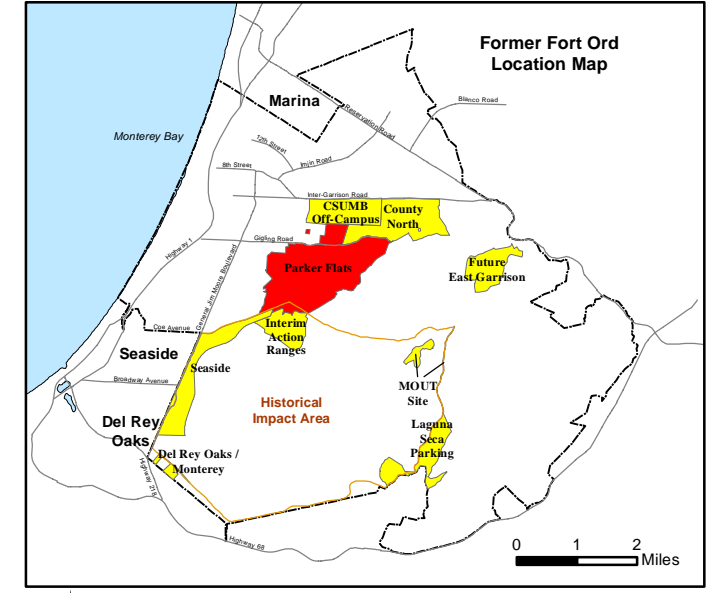
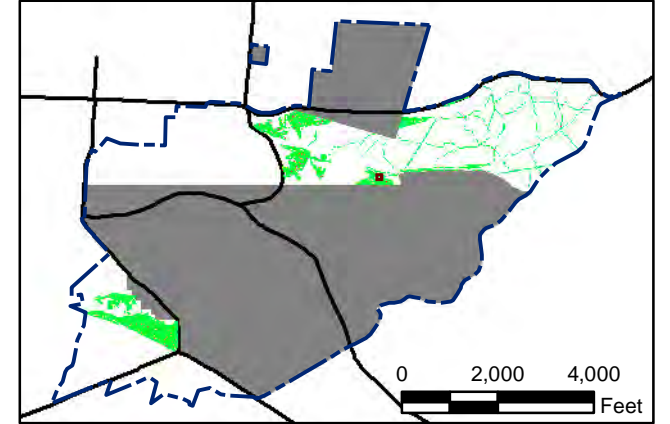
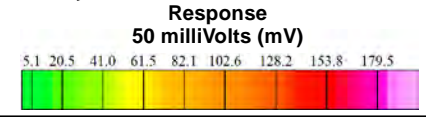
T:\Projects\Parker Flats\PF_TIP\PF_TIP_Mapbooks\2012_06_18_Pf_50mV_DGM_Mpbk.mxd - 5/29/2013 @ 8:47:35 PM





Legend

- 4006 ● Target Location
- 5 [Hatched Box] Analog Investigation (See Appendix F3)
- [Brown Box] Analog Investigation Conducted
- [Grey Box] Phase I Removal Action Area Completed by Army
- [Blue Dashed Line] Parker Flats Munitions Response Area
- [Black Line] Major Road

Grid C3F214



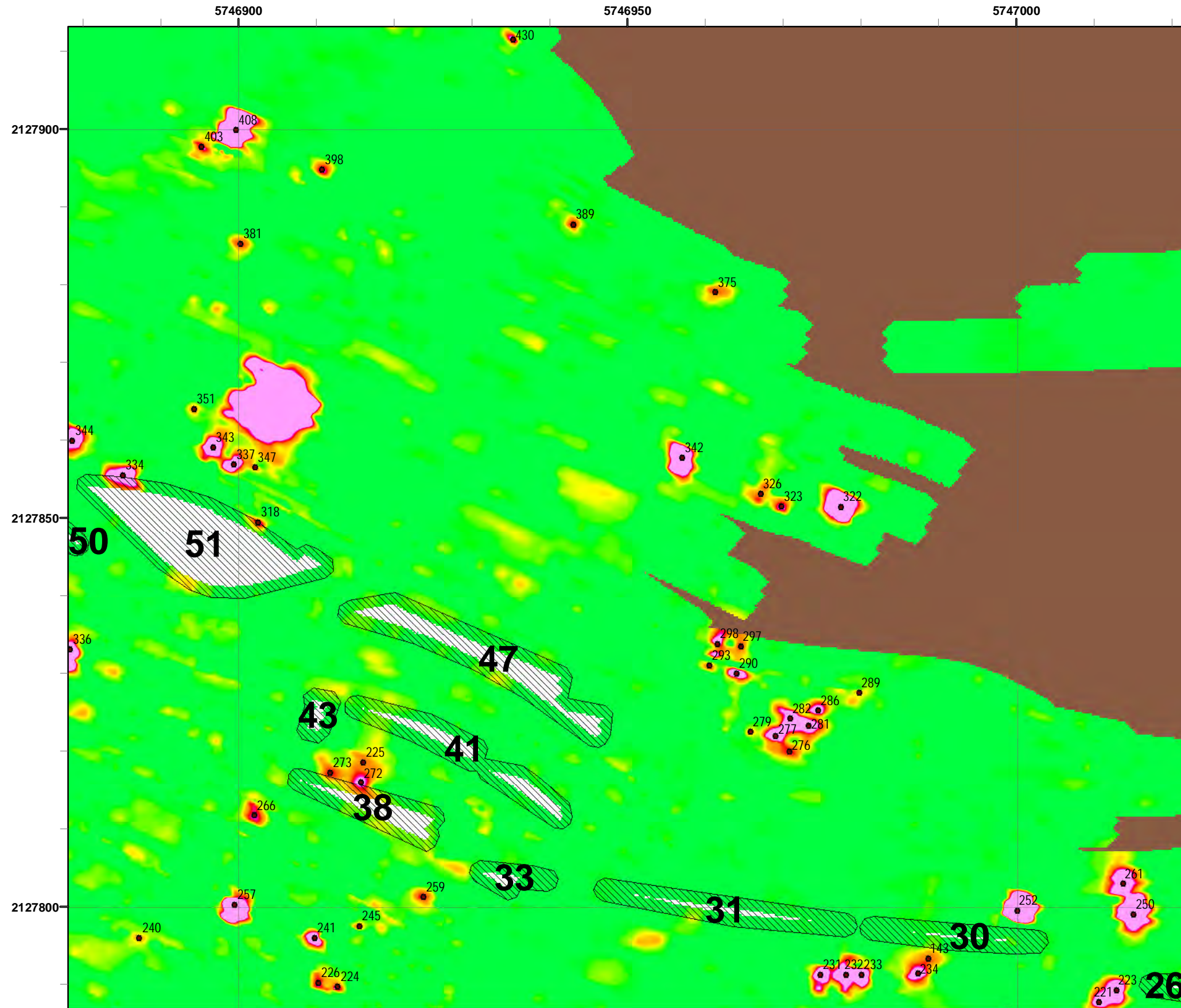
State Plane California IV, NAD 1983 (U.S. Survey Foot)



Parker Flats MRA 50mV DGM Surveys Mapbook

FORA ESCA RP
Monterey County, California

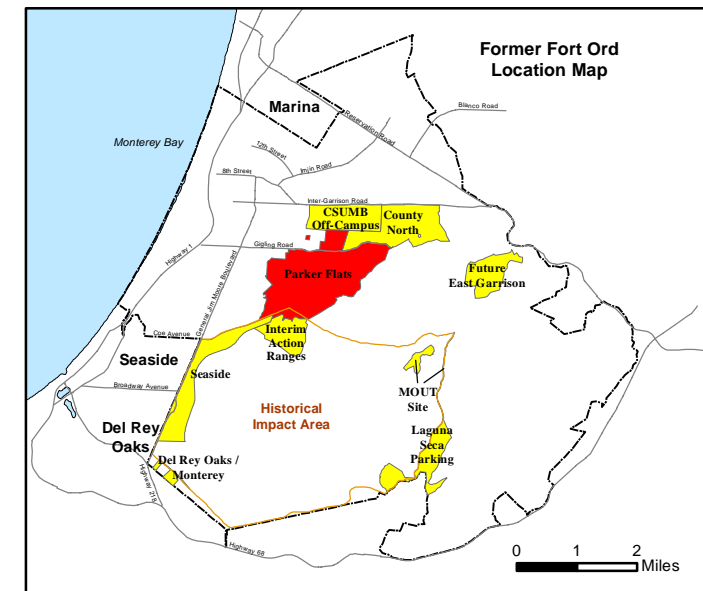
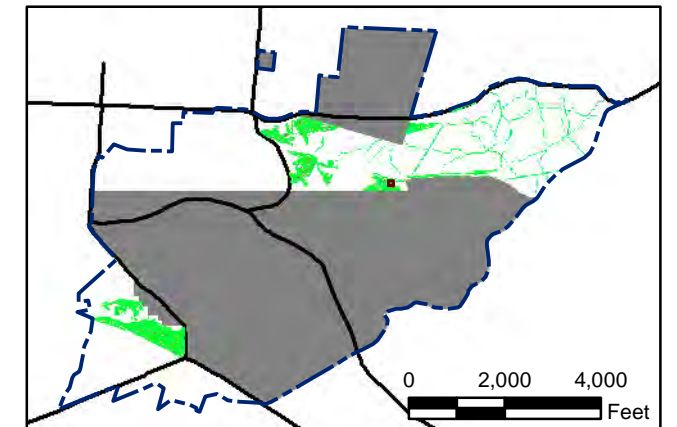
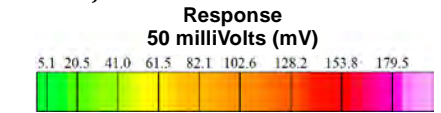
T:\Projects\Parker Flats\PF_TIP\PF_TIP_Mapbooks\2012_06_18_Pf_50mV_DGM_Mpbk.mxd - 5/29/2013 @ 8:47:35 PM




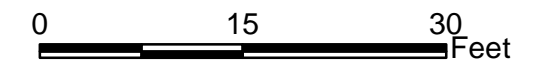
Legend

Grid C3F2I5

- 4006 ● Target Location
- 5 ▨ Analog Investigation (See Appendix F3)
- Analog Investigation Conducted
- Phase I Removal Action Area Completed by Army
- ▬ Parker Flats Munitions Response Area
- ▬ Major Road



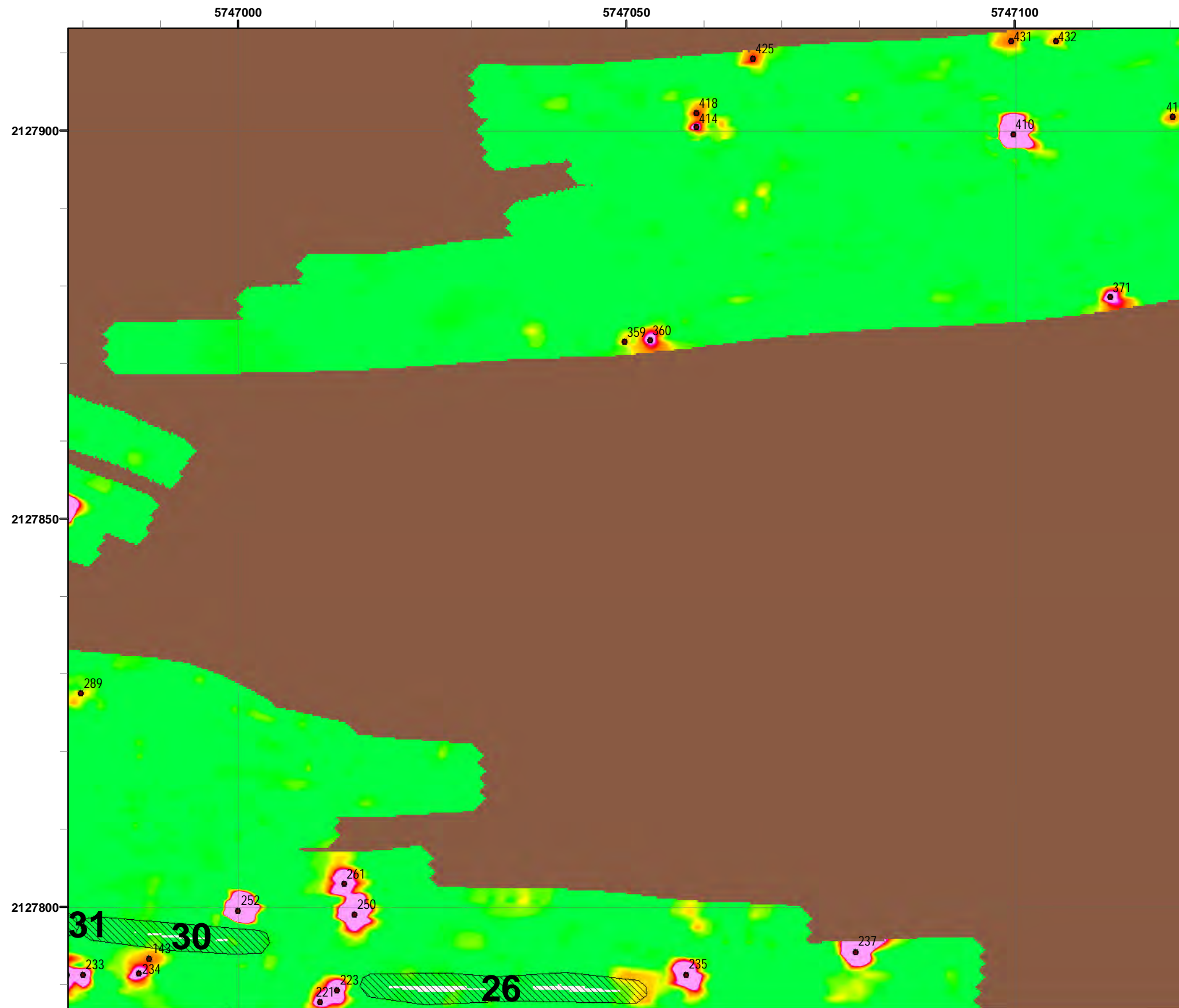
State Plane California IV, NAD 1983 (U.S. Survey Foot)



**Parker Flats MRA
50mV DGM Surveys
Mapbook**

FORA ESCA RP
Monterey County, California

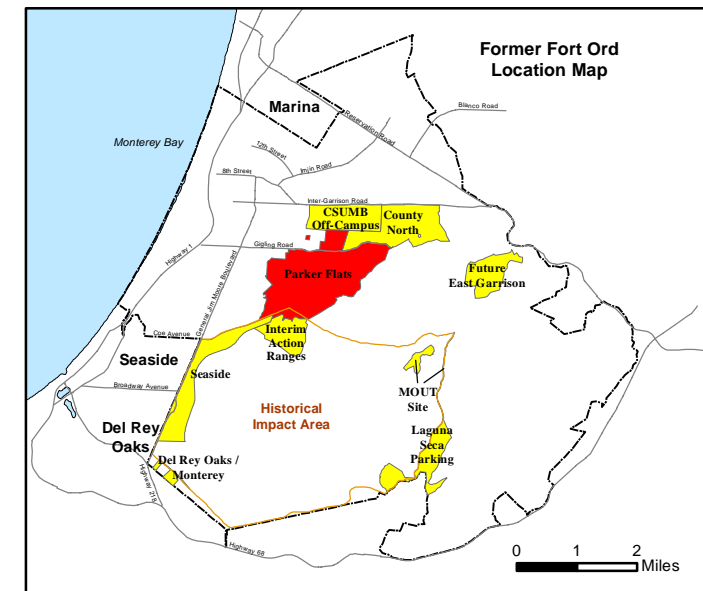
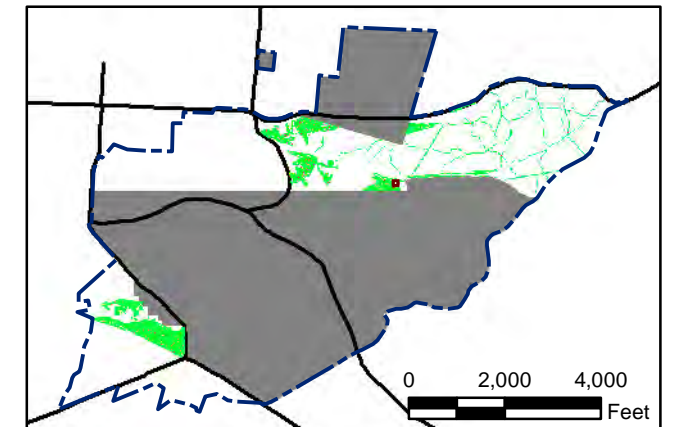
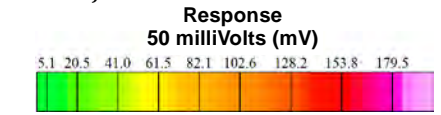
T:\Projects\Parker Flats\PF_TIP\PF_TIP_Mapbooks\2012_06_18_PF_50mV_DGM_Mpbk.mxd - 5/29/2013 @ 8:47:35 PM



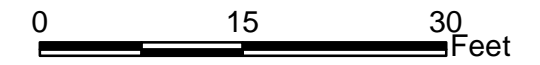
Legend

Grid C3F216

- 4006 ● Target Location
- 5 [Hatched Box] Analog Investigation (See Appendix F3)
- [Brown Box] Analog Investigation Conducted
- [Grey Box] Phase I Removal Action Area Completed by Army
- [Blue Dashed Line] Parker Flats Munitions Response Area
- [Black Line] Major Road



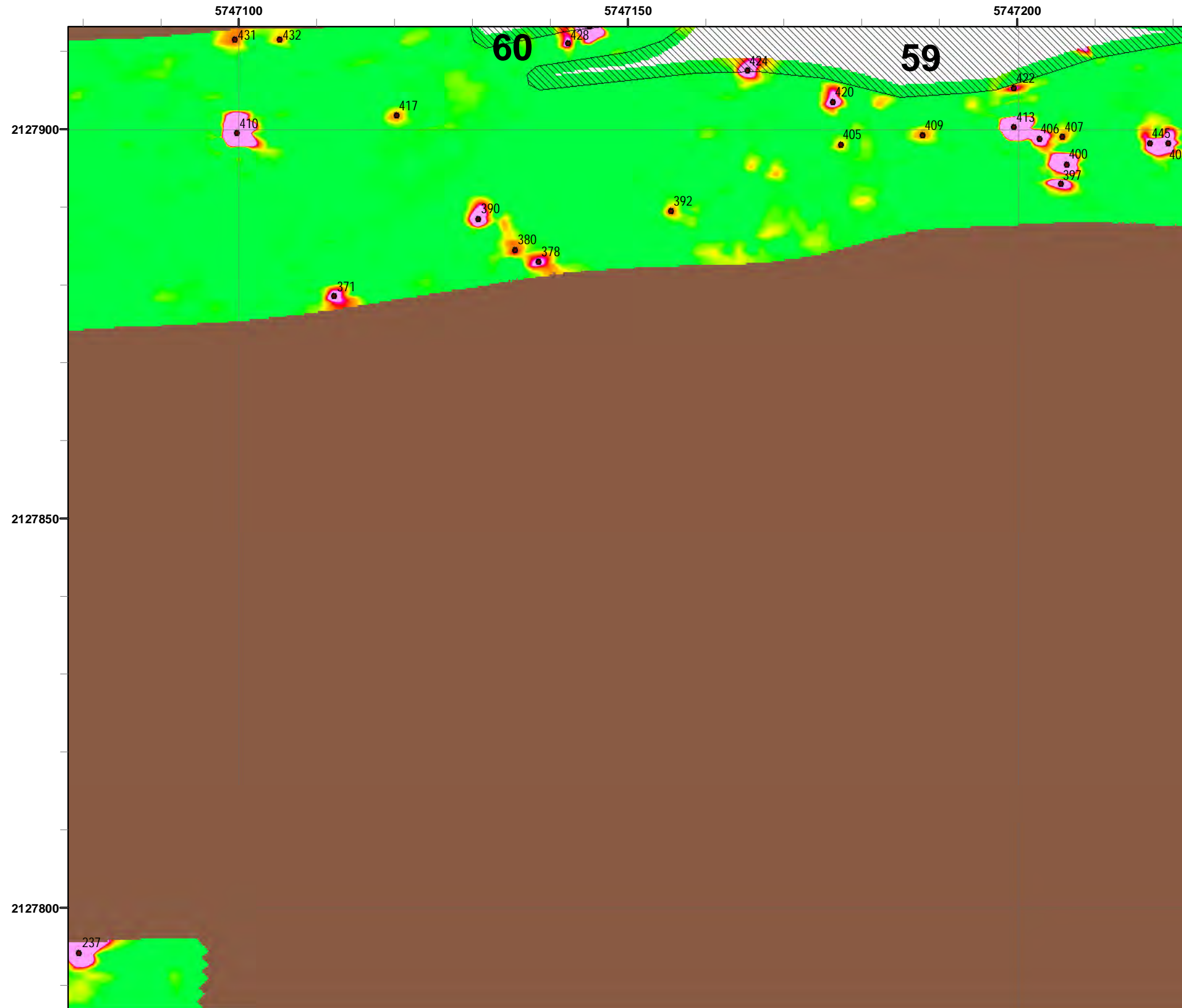
State Plane California IV, NAD 1983 (U.S. Survey Foot)



Parker Flats MRA 50mV DGM Surveys Mapbook

FORA ESCA RP
Monterey County, California

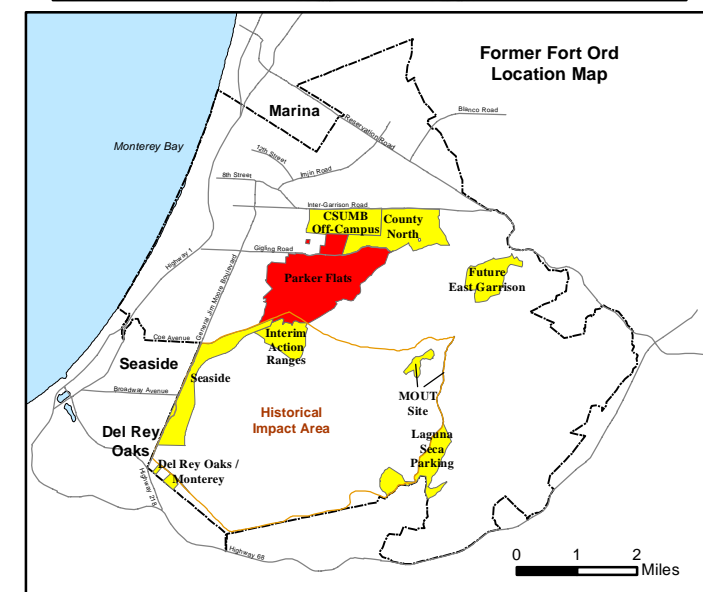
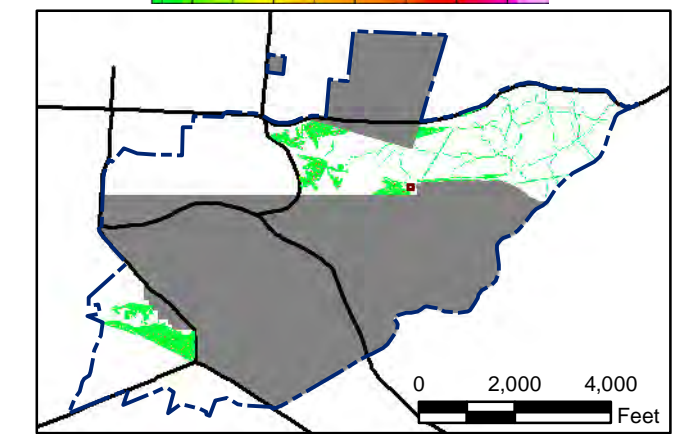
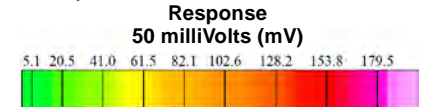
T:\Projects\Parker Flats\PF_TIP\PF_TIP_Mapbooks\2012_06_18_Pf_50mV_DGM_Mpbk.mxd - 5/29/2013 @ 8:47:35 PM





Legend

Grid C3F217

- 4006 ● Target Location
- 5 ▨ Analog Investigation (See Appendix F3)
- ▨ Analog Investigation Conducted
- ▨ Phase I Removal Action Area Completed by Army
- ▬ Parker Flats Munitions Response Area
- ▬ Major Road




State Plane California IV, NAD 1983 (U.S. Survey Foot)



**Parker Flats MRA
50mV DGM Surveys
Mapbook**

FORA ESCA RP
Monterey County, California

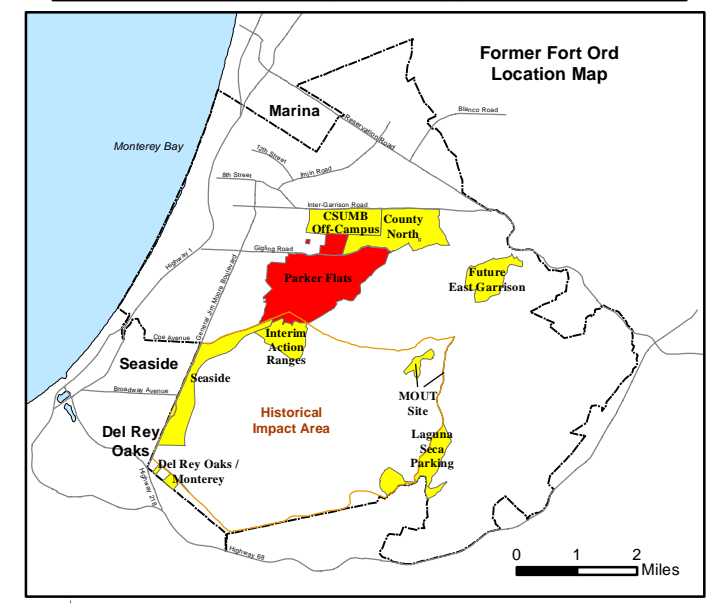
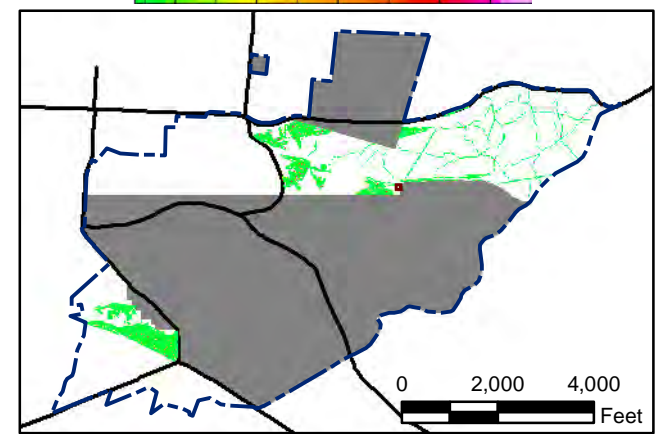
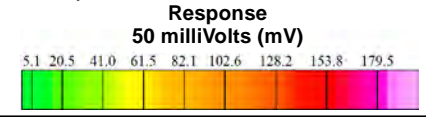
T:\Projects\Parker Flats\PF_TIP\PF_TIP_Mapbooks\2012_06_18_Pf_50mV_DGM_Mpbk.mxd - 5/29/2013 @ 8:47:35 PM




Legend

- 4006 ● Target Location
- 5 [Hatched Box] Analog Investigation (See Appendix F3)
- [Brown Box] Analog Investigation Conducted
- [Grey Box] Phase I Removal Action Area Completed by Army
- [Blue Dashed Line] Parker Flats Munitions Response Area
- [Black Line] Major Road

Grid C3F218



State Plane California IV, NAD 1983 (U.S. Survey Foot)

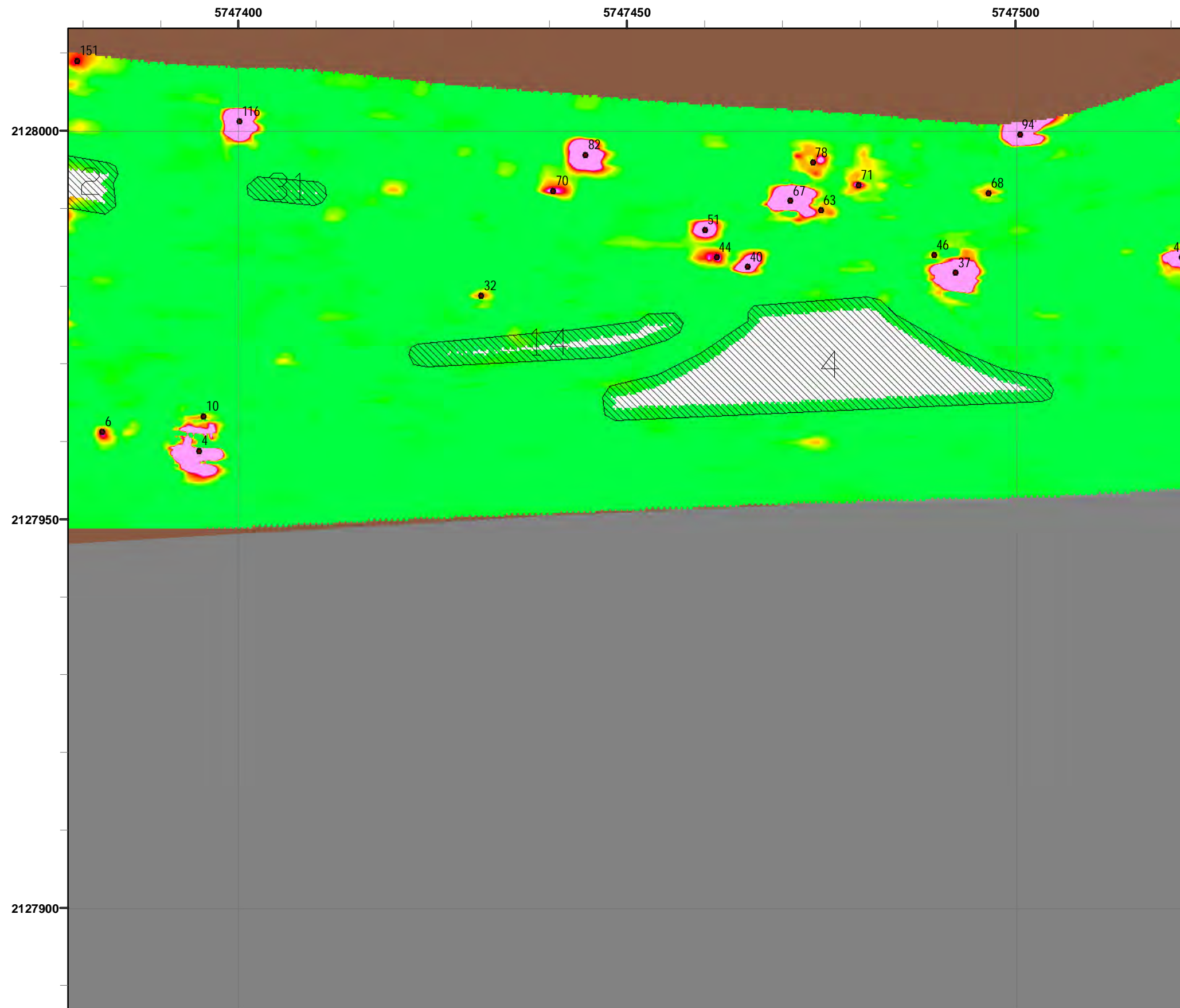


**Parker Flats MRA
50mV DGM Surveys
Mapbook**

FORA ESCA RP
Monterey County, California

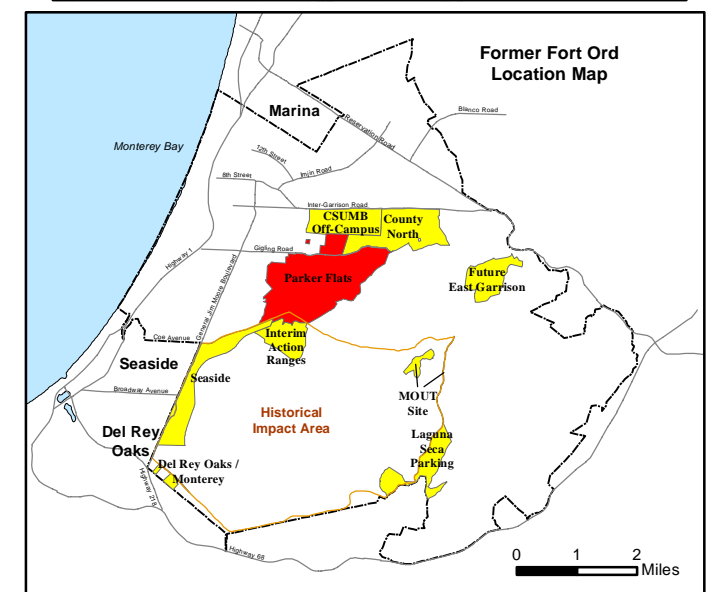
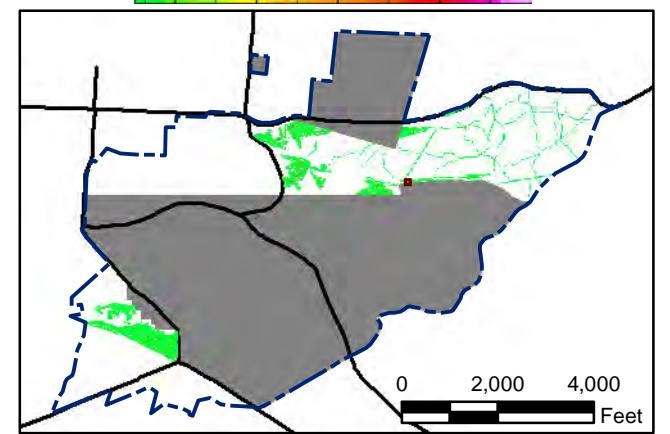
Map F1A - 269

T:\Projects\Parker Flats\PF_TIP\PF_TIP_Mapbooks\2012_06_18_PF_50mV_DGM_Mpbk.mxd - 5/29/2013 @ 8:47:35 PM



Legend

- 4006 Target Location
- 5 [Hatched Box] Analog Investigation (See Appendix F3)
- [Brown Box] Analog Investigation Conducted
- [Grey Box] Phase I Removal Action Area Completed by Army
- [Blue Dashed Line] Parker Flats Munitions Response Area
- [Black Line] Major Road



State Plane California IV, NAD 1983 (U.S. Survey Foot)

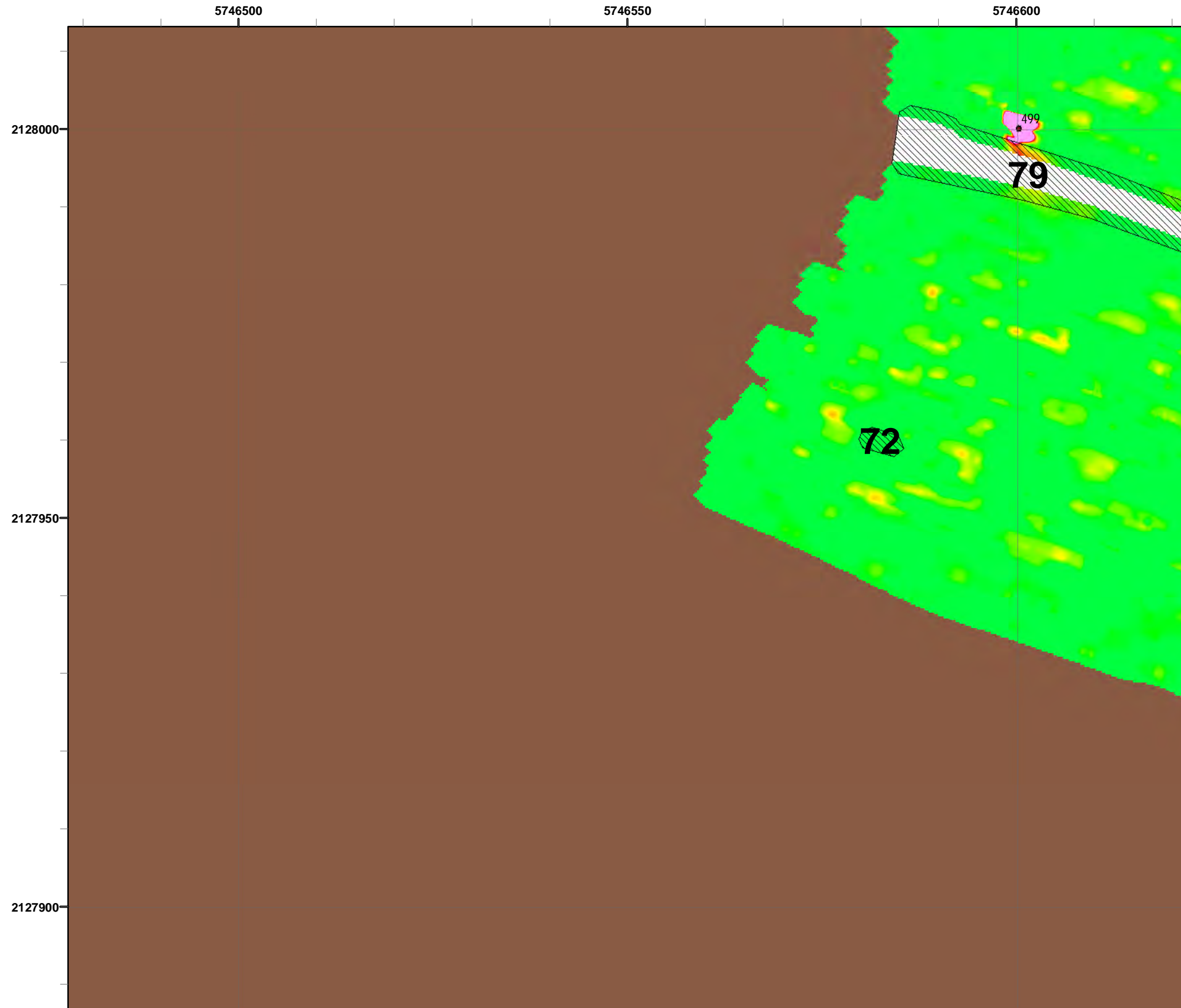


**Parker Flats MRA
50mV DGM Surveys
Mapbook**

FORA ESCA RP
Monterey County, California

Map F1A - 270

T:\Projects\Parker Flats\PF_TIP\PF_TIP_Mapbooks\2012_06_18_Pf_50mV_DGM_Mpbk.mxd - 5/29/2013 @ 8:47:35 PM



Grid C3F2J1

Legend


- 4006 ● Target Location
- 5 [Hatched Box] Analog Investigation (See Appendix F3)
- [Brown Box] Analog Investigation Conducted
- [Grey Box] Phase I Removal Action Area Completed by Army
- [Blue Dashed Line] Parker Flats Munitions Response Area
- [Black Line] Major Road

Response
50 milliVolts (mV)

0 2,000 4,000 Feet

0 1 2 Miles

State Plane California IV, NAD 1983 (U.S. Survey Foot)

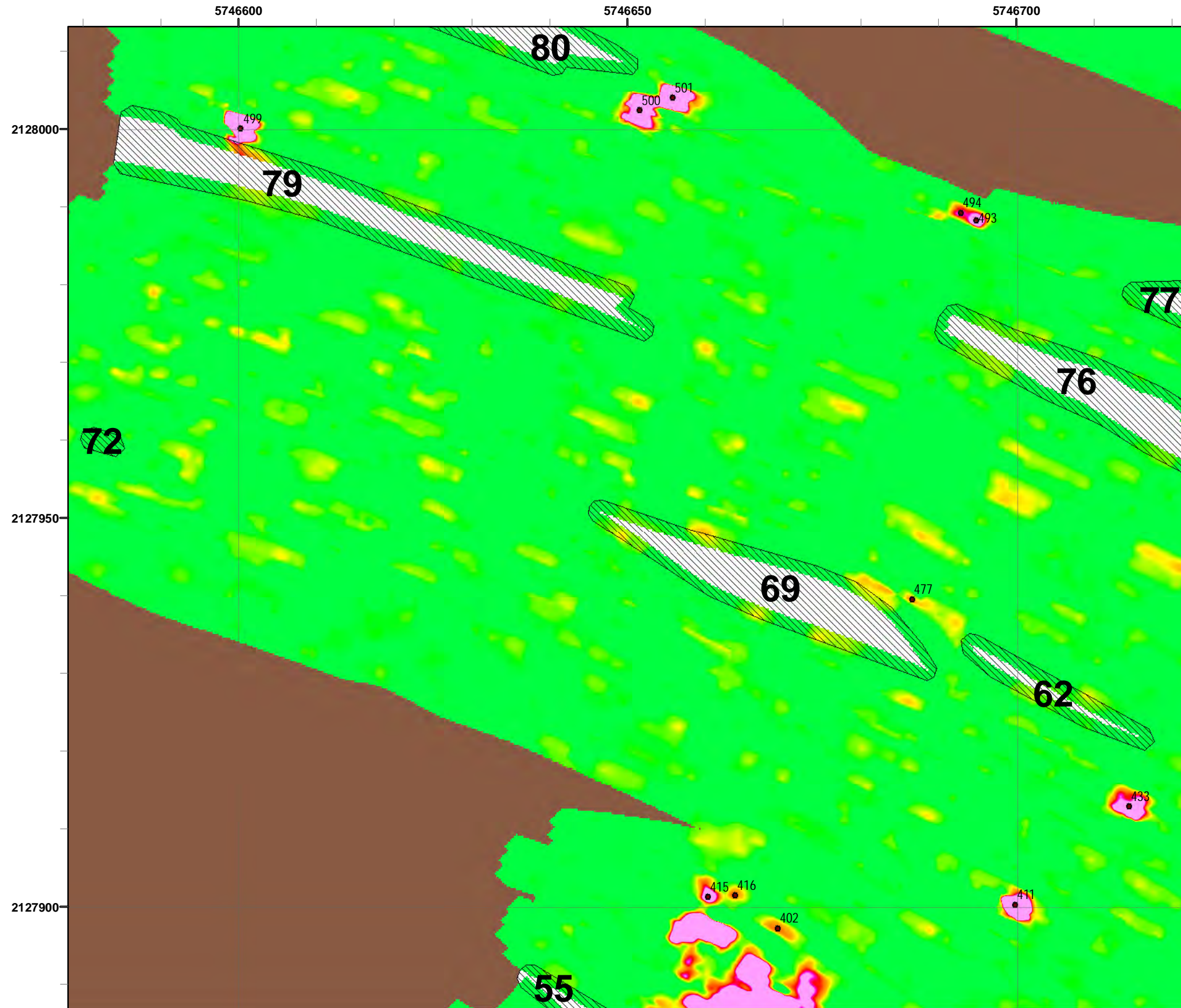


**Parker Flats MRA
50mV DGM Surveys
Mapbook**

FORA ESCA RP
Monterey County, California

Map F1A - 271

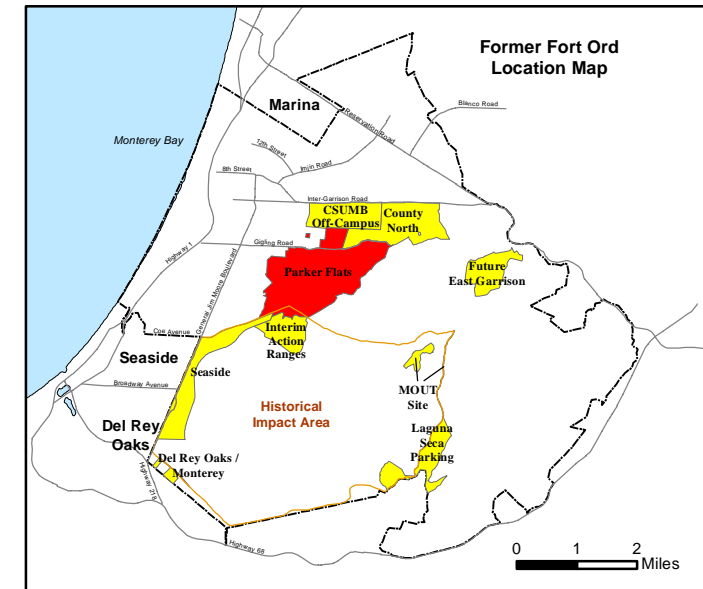
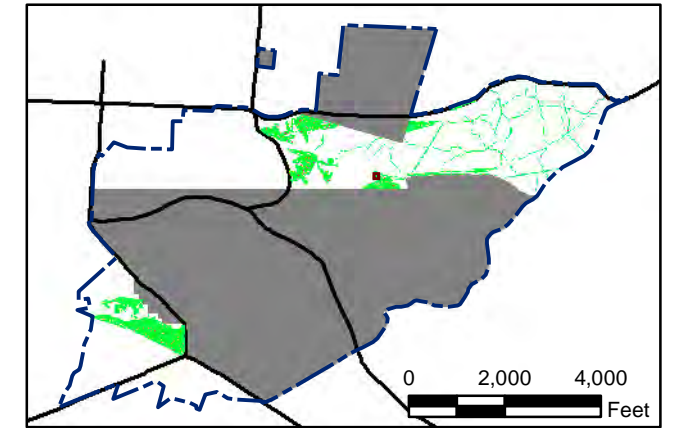
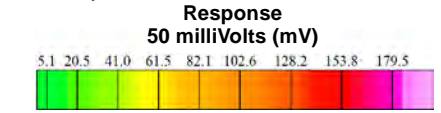
T:\Projects\Parker Flats\PF_TIP\PF_TIP_Mapbooks\2012_06_18_PF_50mV_DGM_Mpbk.mxd - 5/29/2013 @ 8:47:35 PM



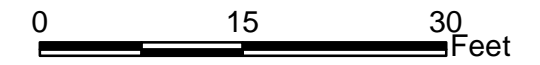
Legend

Grid C3F2J2

- 4006 ● Target Location
- 5 [Hatched Box] Analog Investigation (See Appendix F3)
- [Brown Box] Analog Investigation Conducted
- [Grey Box] Phase I Removal Action Area Completed by Army
- [Blue Dashed Line] Parker Flats Munitions Response Area
- [Black Line] Major Road



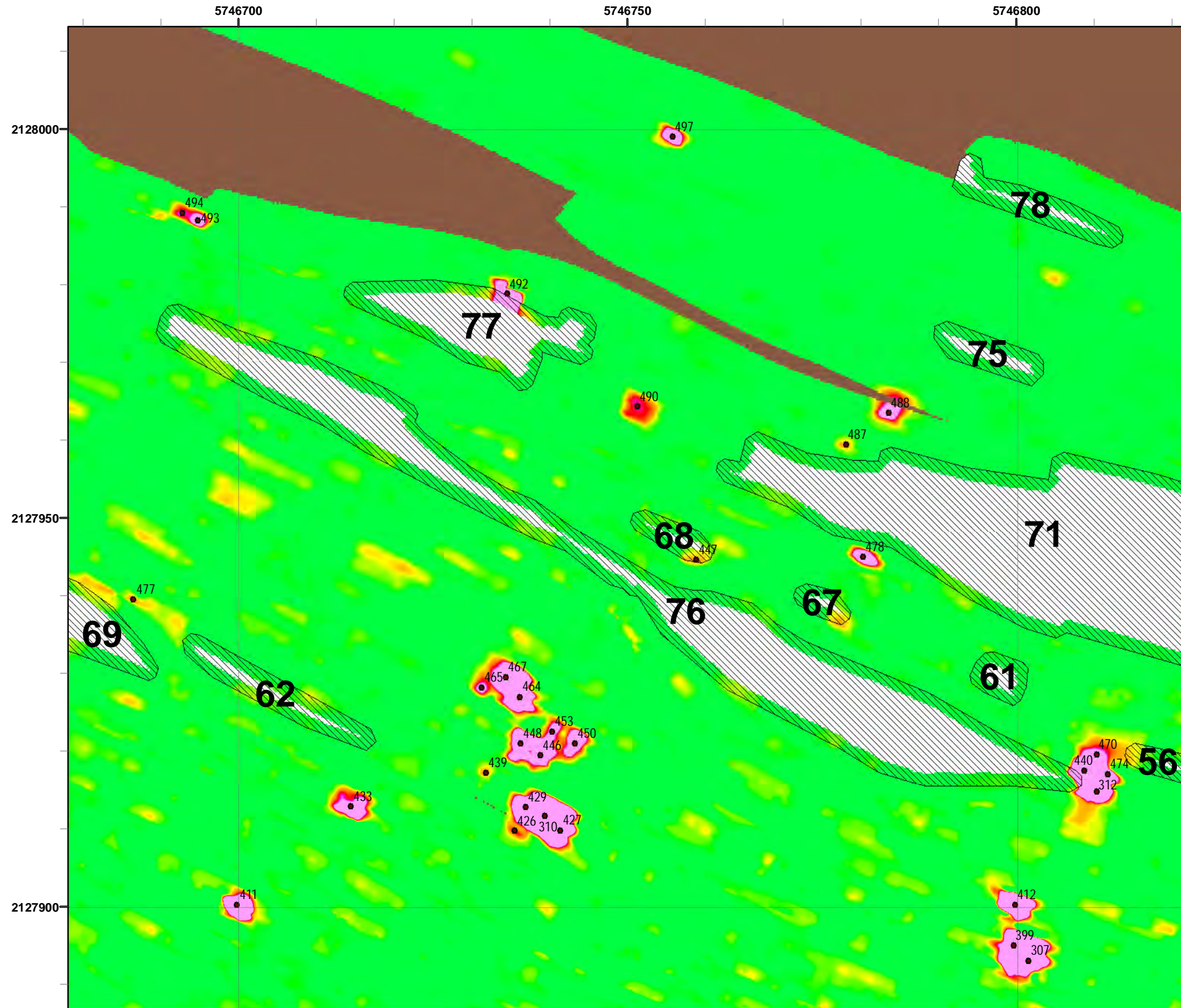
State Plane California IV, NAD 1983 (U.S. Survey Foot)



Parker Flats MRA 50mV DGM Surveys Mapbook

FORA ESCA RP
Monterey County, California

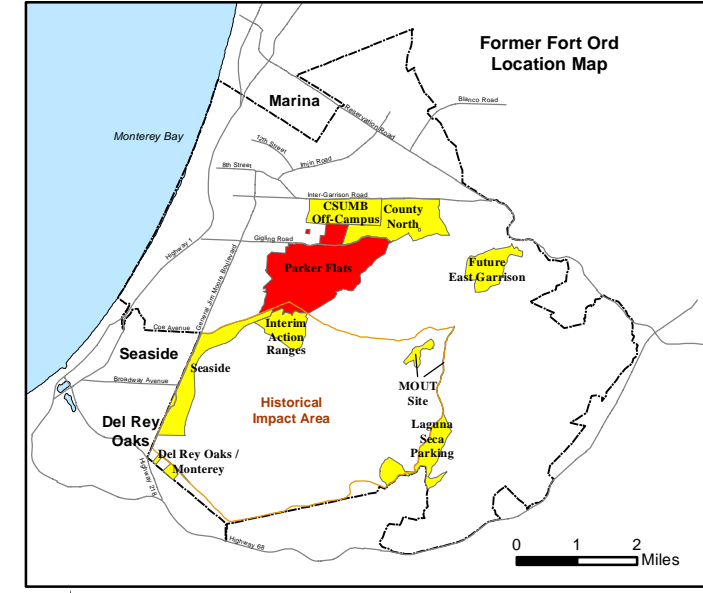
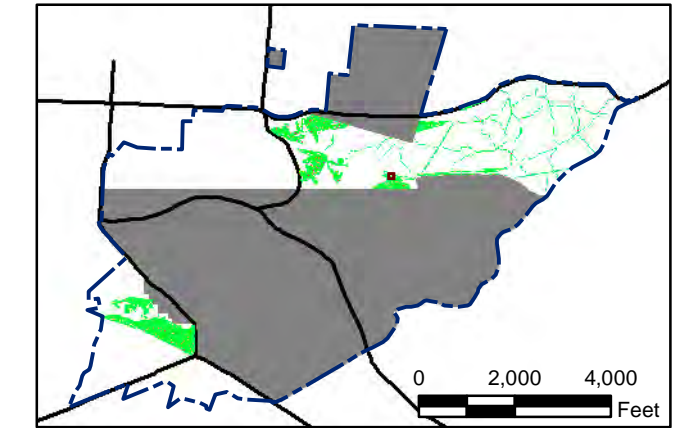
T:\Projects\Parker Flats\PF_TIP\PF_TIP_Mapbooks\2012_06_18_Pf_50mV_DGM_Mpbk.mxd - 5/29/2013 @ 8:47:35 PM



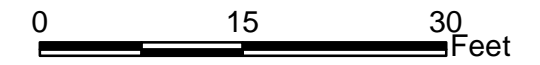
Legend

Grid C3F2J3

- 4006 ● Target Location
- 5 ▨ Analog Investigation (See Appendix F3)
- Analog Investigation Conducted
- Phase I Removal Action Area Completed by Army
- Parker Flats Munitions Response Area
- Major Road



State Plane California IV, NAD 1983 (U.S. Survey Foot)

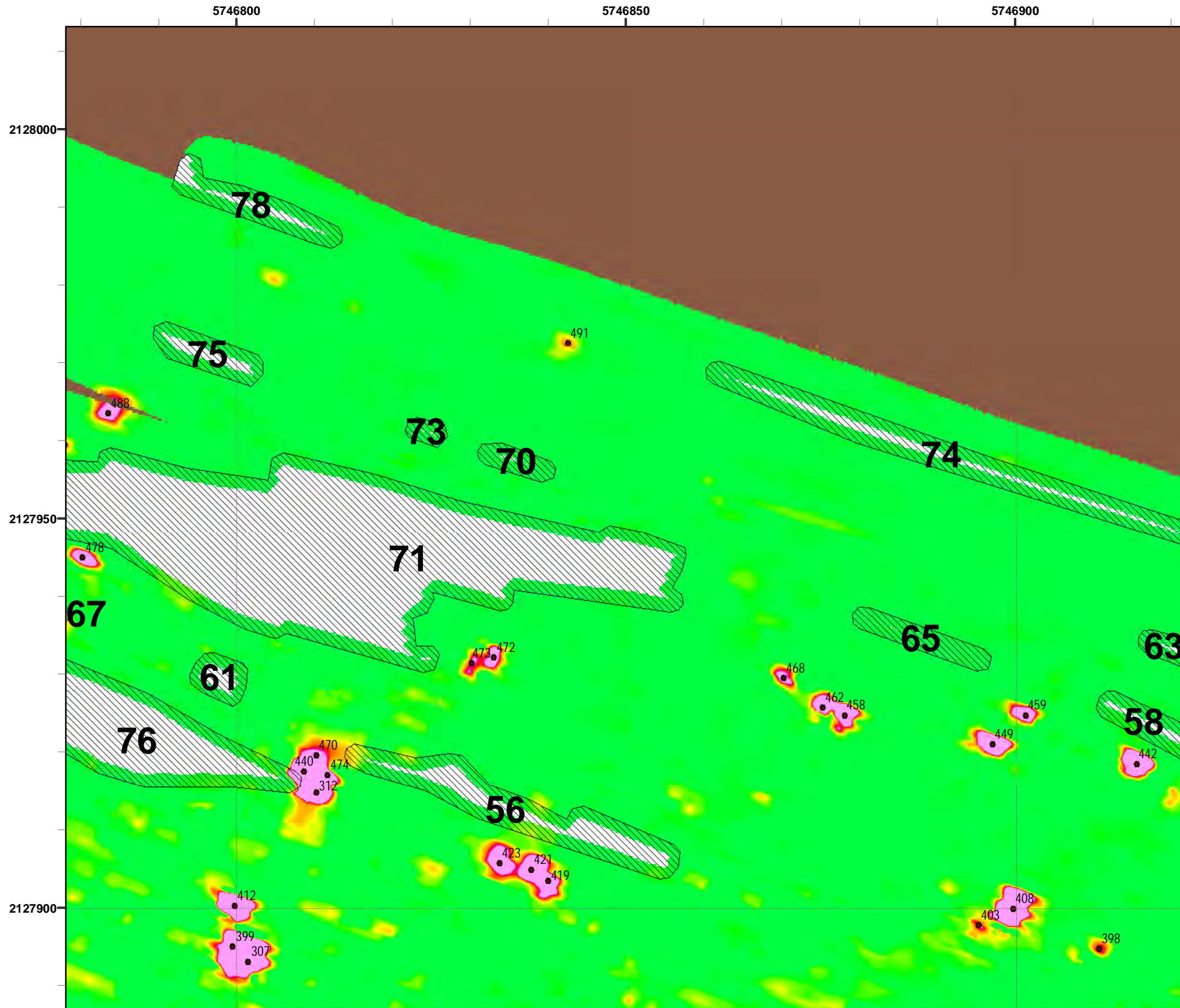


Parker Flats MRA 50mV DGM Surveys Mapbook

FORA ESCA RP
Monterey County, California

Map F1A - 273

T:\Projects\Parker Flats\PF_TIP\PF_TIP_Mapbooks\2012_06_18_Pf_50mV_DGM_Mpbk.mxd - 5/29/2013 @ 8:47:35 PM



Legend

- 4006 Target Location
- 5 Analog Investigation (See Appendix F3)
- Analog Investigation Conducted
- Phase I Removal Action Area Completed by Army
- Parker Flats Munitions Response Area
- Major Road

Grid C3F2J4

Response
50 milliVolts (mV)

State Plane California IV, NAD 1983 (U.S. Survey Foot)

Parker Flats MRA
50mV DGM Surveys
Mapbook

FORA ESCA RP
Monterey County, California

Map F1A - 274

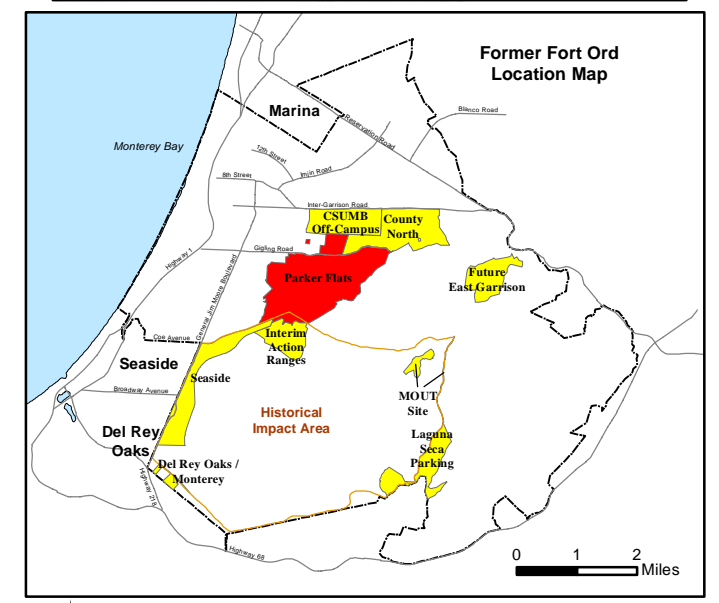
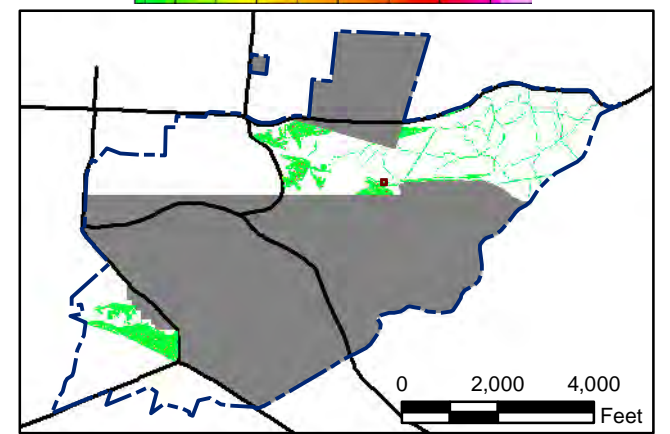
T:\Projects\Parker Flats\PF_TIP\PF_TIP_Mapbooks\2012_06_18_PF_50mV_DGM_Mpbk.mxd - 5/29/2013 @ 8:47:35 PM



Legend

- 4006 ● Target Location
- 5 [Hatched Box] Analog Investigation (See Appendix F3)
- [Brown Box] Analog Investigation Conducted
- [Grey Box] Phase I Removal Action Area Completed by Army
- [Blue Dashed Line] Parker Flats Munitions Response Area
- [Black Line] Major Road

Grid C3F2J5



State Plane California IV, NAD 1983 (U.S. Survey Foot)



**Parker Flats MRA
50mV DGM Surveys
Mapbook**

FORA ESCA RP
Monterey County, California

Map F1A - 275

T:\Projects\Parker Flats\PF_TIP\PF_TIP_Mapbooks\2012_06_18_PF_50mV_DGM_Mpbk.mxd - 5/29/2013 @ 8:47:35 PM



Legend

- 4006 Target Location
- 5 Analog Investigation (See Appendix F3)
- Analog Investigation Conducted
- Phase I Removal Action Area Completed by Army
- Parker Flats Munitions Response Area
- Major Road

Grid C3F2J6

Response
50 milliVolts (mV)

5.1	20.5	41.0	61.5	82.1	102.6	128.2	153.8	179.5

0 2,000 4,000 Feet

0 1 2 Miles

State Plane California IV, NAD 1983 (U.S. Survey Foot)

0 15 30 Feet

**Parker Flats MRA
50mV DGM Surveys
Mapbook**

FORA ESCA RP
Monterey County, California

Map F1A - 276

T:\Projects\Parker Flats\PF_TIP\PF_TIP_Mapbooks\2012_06_18_PF_50mV_DGM_Mpbk.mxd - 5/29/2013 @ 8:47:35 PM



Legend

- 4006 Target Location
- 5 [Hatched Box] Analog Investigation (See Appendix F3)
- [Brown Box] Analog Investigation Conducted
- [Grey Box] Phase I Removal Action Area Completed by Army
- [Blue Dashed Line] Parker Flats Munitions Response Area
- [Solid Black Line] Major Road

Grid C3F2J7

Response
50 milliVolts (mV)

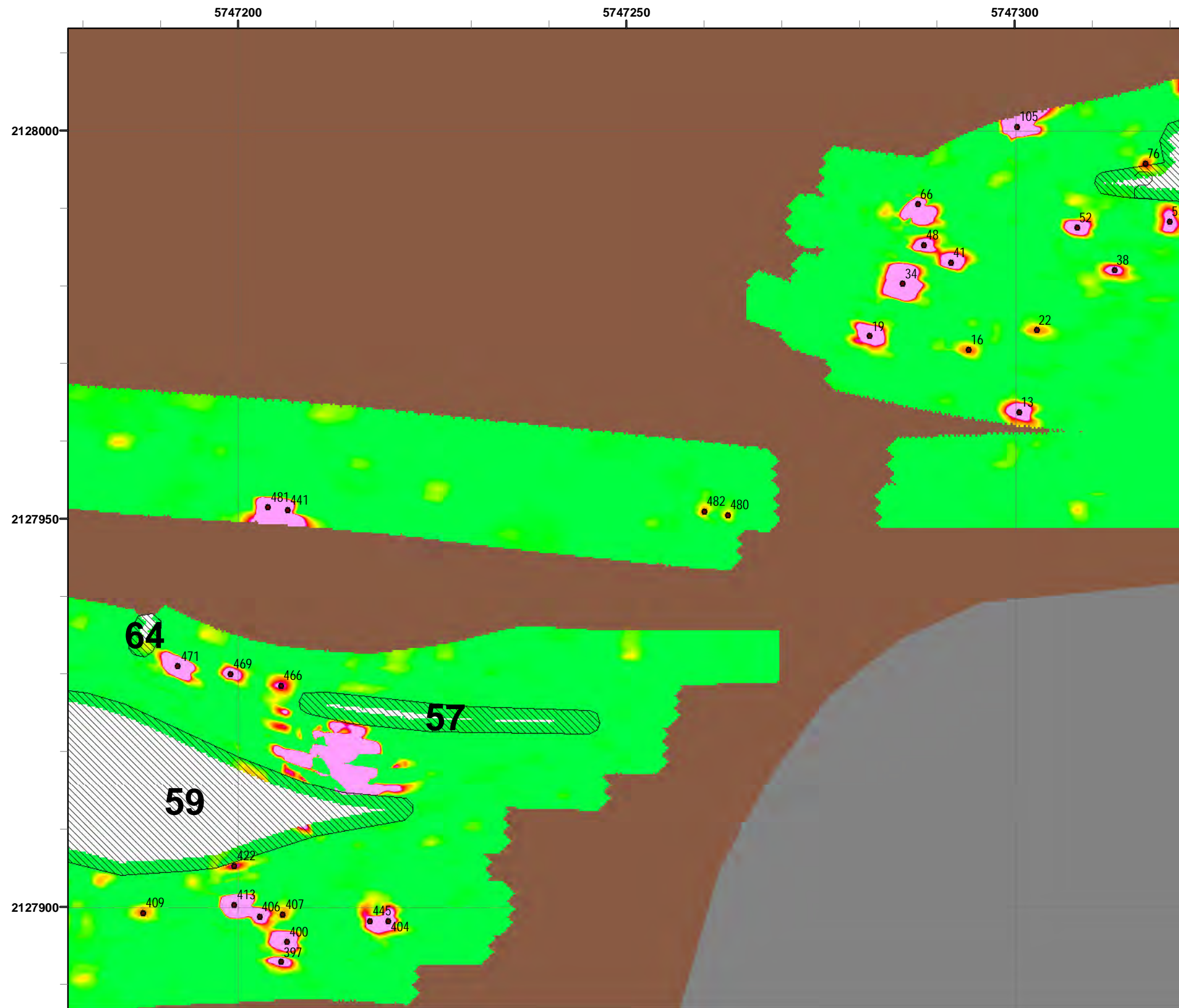
State Plane California IV, NAD 1983 (U.S. Survey Foot)

**Parker Flats MRA
50mV DGM Surveys
Mapbook**

FORA ESCA RP
Monterey County, California

Map F1A - 277

T:\Projects\Parker Flats\PF_TIP\PF_TIP_Mapbooks\2012_06_18_Pf_50mV_DGM_Mpbk.mxd - 5/29/2013 @ 8:47:35 PM



Legend

- Target Location
- 5 Analog Investigation (See Appendix F3)
- Analog Investigation Conducted
- Phase I Removal Action Area Completed by Army
- Parker Flats Munitions Response Area
- Major Road

Grid C3F2J8

Response
50 milliVolts (mV)

0 2,000 4,000 Feet

0 1 2 Miles

State Plane California IV, NAD 1983 (U.S. Survey Foot)

0 15 30 Feet

**Parker Flats MRA
50mV DGM Surveys
Mapbook**

FORA ESCA RP
Monterey County, California

Map F1A - 278

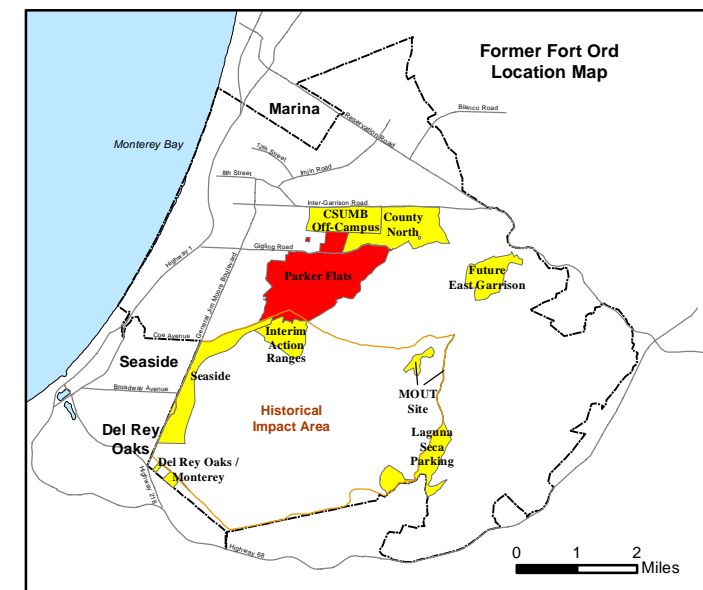
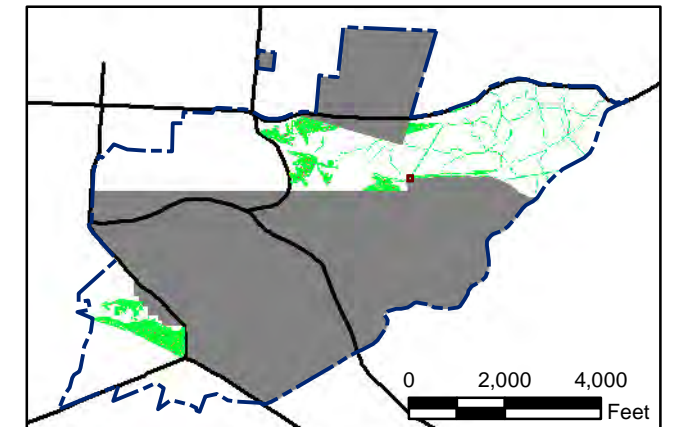
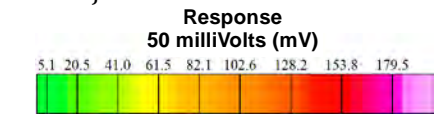
T:\Projects\Parker Flats\PF_TIP\PF_TIP_Mapbooks\2012_06_18_PF_50mV_DGM_Mpbk.mxd - 5/29/2013 @ 8:47:35 PM



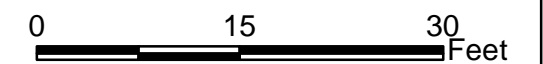
Legend

Grid C3F2J9

- 4006 ● Target Location
- 5 [Hatched Box] Analog Investigation (See Appendix F3)
- [Brown Box] Analog Investigation Conducted
- [Grey Box] Phase I Removal Action Area Completed by Army
- [Blue Dashed Line] Parker Flats Munitions Response Area
- [Black Line] Major Road




State Plane California IV, NAD 1983 (U.S. Survey Foot)



Parker Flats MRA 50mV DGM Surveys Mapbook

FORA ESCA RP
Monterey County, California

T:\Projects\Parker Flats\PF_TIP\PF_TIP_Mapbooks\2012_06_18_Pf_50mV_DGM_Mpbk.mxd - 5/29/2013 @ 8:47:35 PM

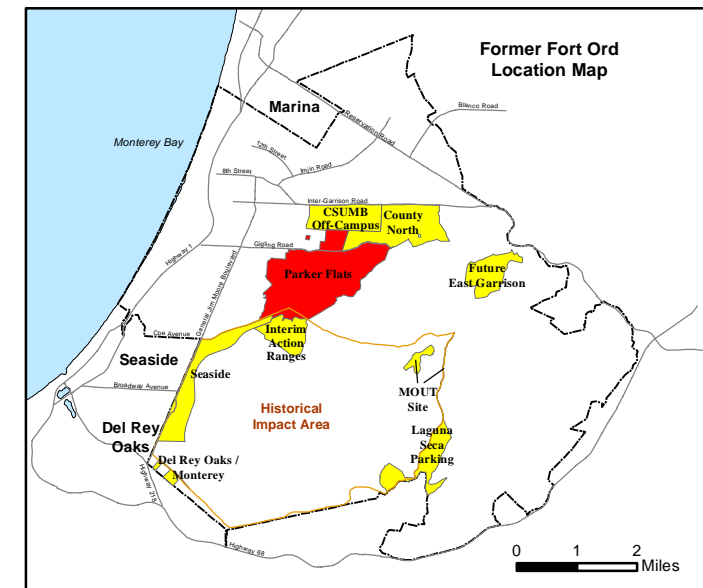
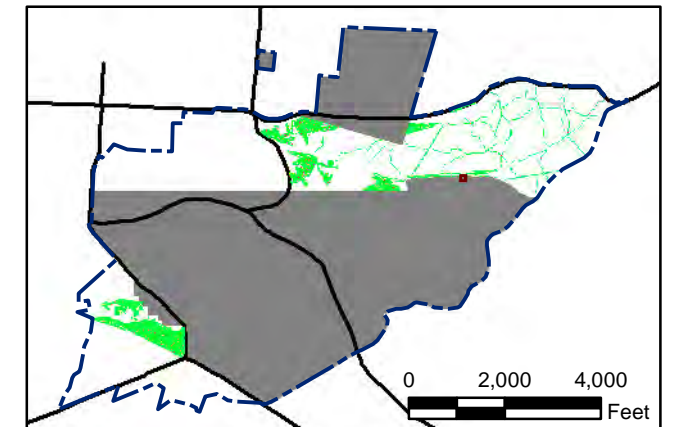
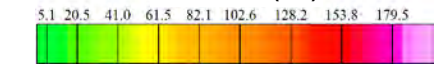


Legend


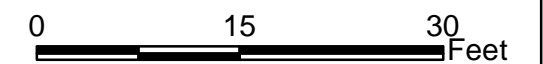
Grid C3F3J0

- 4006 ● Target Location
- 5 ▨ Analog Investigation (See Appendix F3)
- Analog Investigation Conducted
- Phase I Removal Action Area Completed by Army
- ▬ Parker Flats Munitions Response Area
- ▬ Major Road

Response
50 milliVolts (mV)



State Plane California IV, NAD 1983 (U.S. Survey Foot)




Parker Flats MRA 50mV DGM Surveys Mapbook

FORA ESCA RP
Monterey County, California

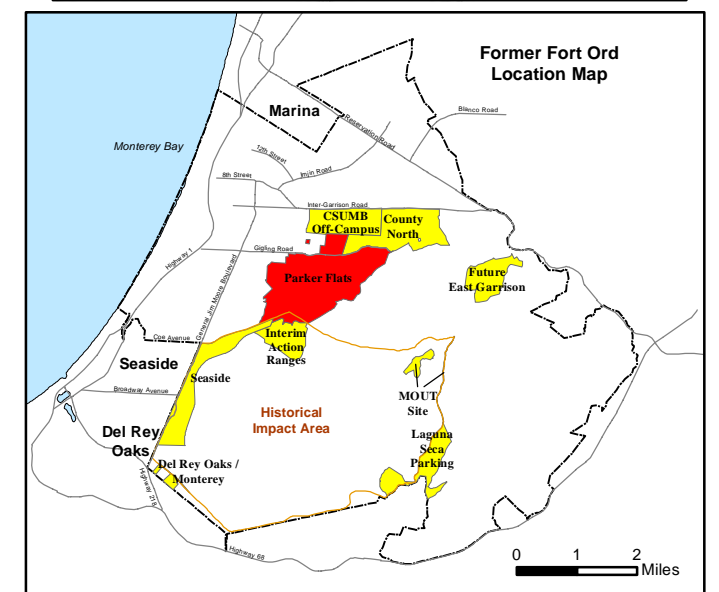
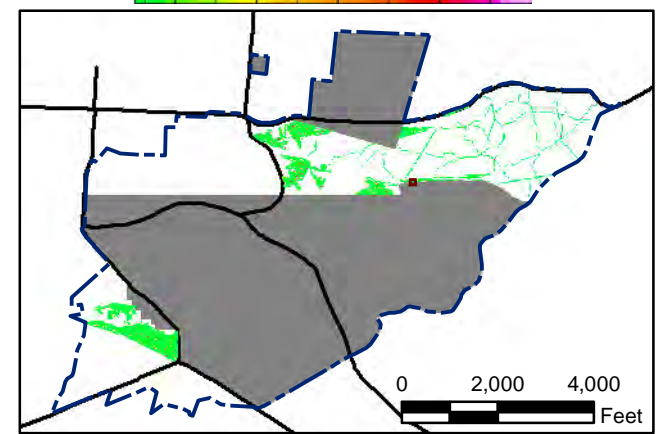
Map F1A - 280

T:\Projects\Parker Flats\PF_TIP\PF_TIP_Mapbooks\2012_06_18_Pf_50mV_DGM_Mpbk.mxd - 5/29/2013 @ 8:47:35 PM



Legend

- 4006 Target Location
- 5 [Hatched Box] Analog Investigation (See Appendix F3)
- [Brown Box] Analog Investigation Conducted
- [Grey Box] Phase I Removal Action Area Completed by Army
- [Blue Dashed Line] Parker Flats Munitions Response Area
- [Black Line] Major Road



State Plane California IV, NAD 1983 (U.S. Survey Foot)



**Parker Flats MRA
50mV DGM Surveys
Mapbook**

FORA ESCA RP
Monterey County, California

Map F1A - 281

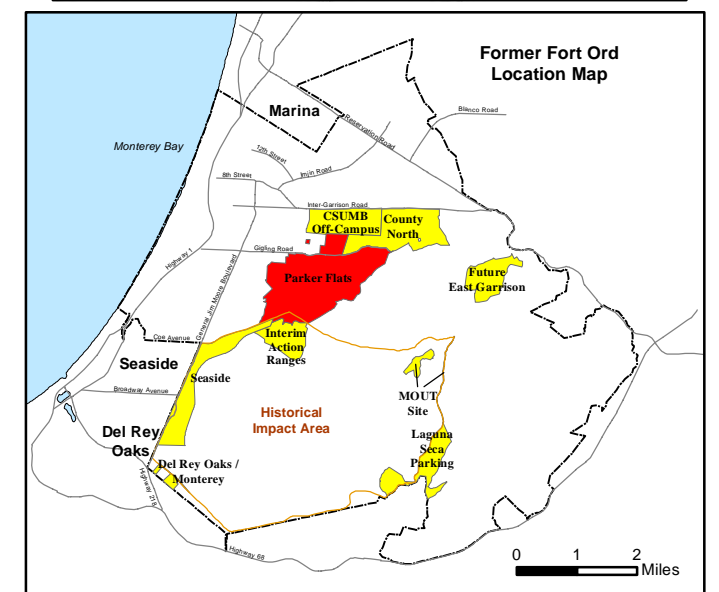
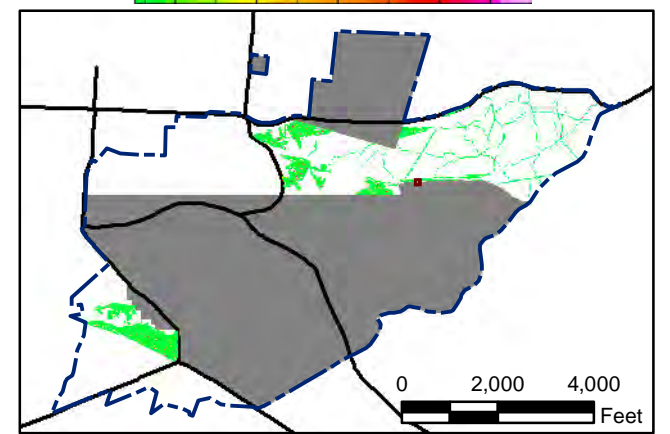
T:\Projects\Parker Flats\PF_TIP\PF_TIP_Mapbooks\2012_06_18_PF_50mV_DGM_Mpbk.mxd - 5/29/2013 @ 8:47:35 PM



Legend

- 4006 ● Target Location
- 5 ▨ Analog Investigation (See Appendix F3)
- ▨ Analog Investigation Conducted
- ▩ Phase I Removal Action Area Completed by Army
- ▬ Parker Flats Munitions Response Area
- ▬ Major Road

Grid C3F3J2



State Plane California IV, NAD 1983 (U.S. Survey Foot)

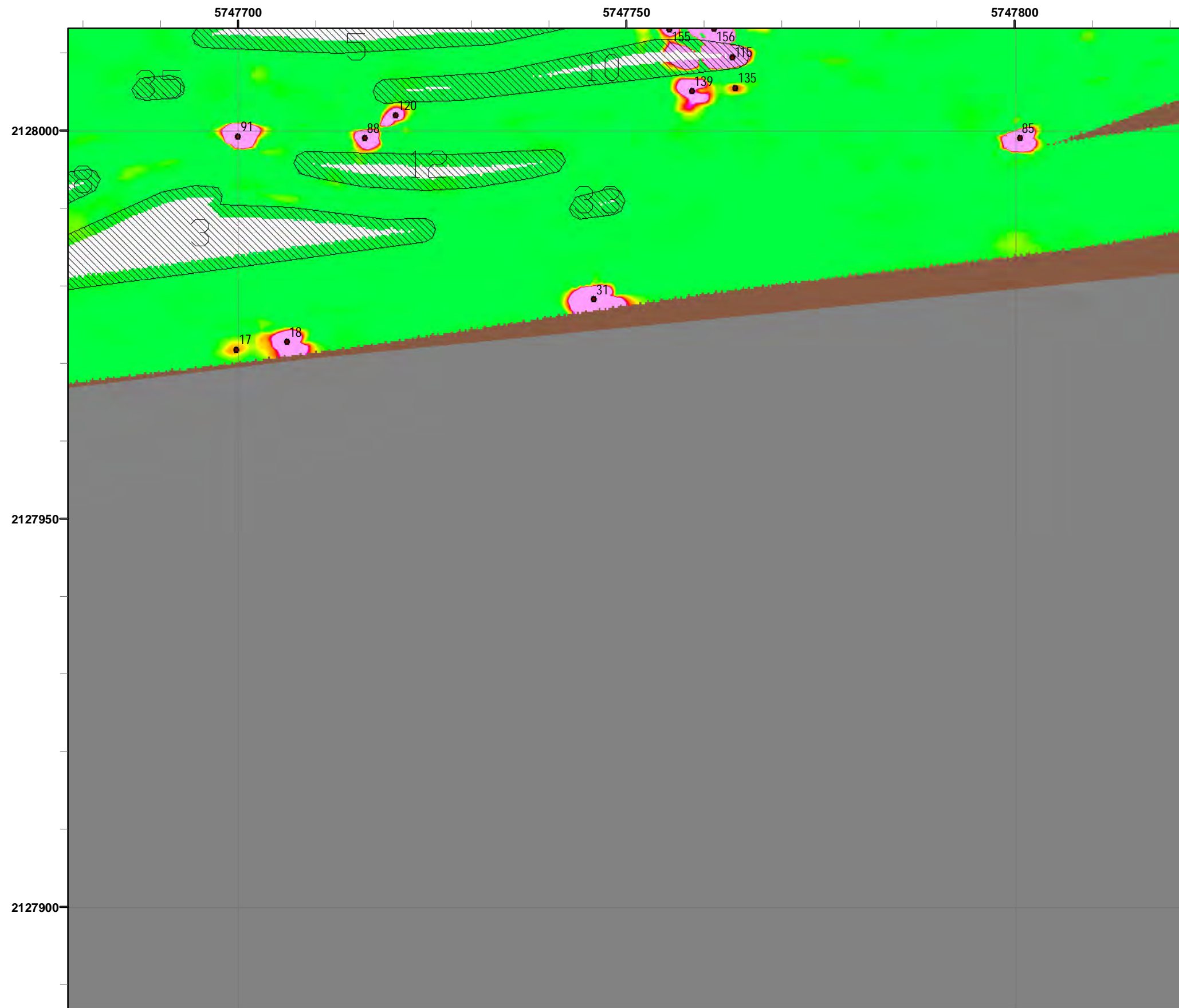


**Parker Flats MRA
50mV DGM Surveys
Mapbook**

FORA ESCA RP
Monterey County, California

Map F1A - 282

T:\Projects\Parker Flats\PF_TIP\PF_TIP_Mapbooks\2012_06_18_Pf_50mV_DGM_Mpbk.mxd - 5/29/2013 @ 8:47:35 PM

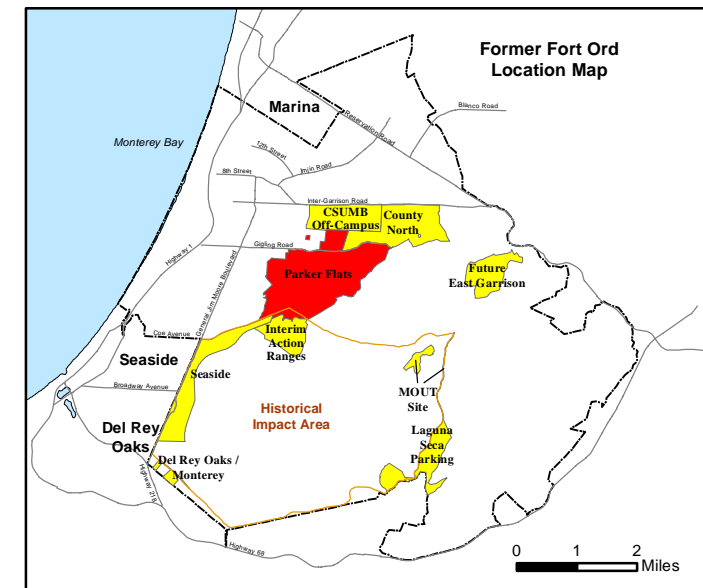
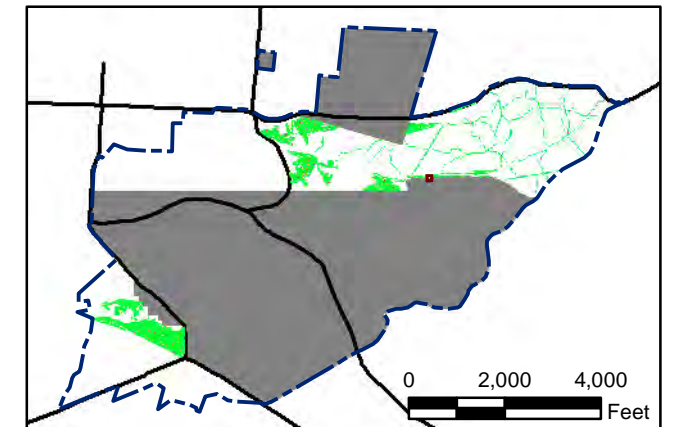
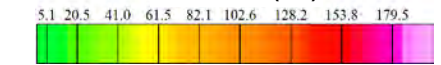


Legend


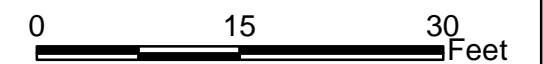
Grid C3F3J3

- 4006 ● Target Location
- 5 [Hatched Box] Analog Investigation (See Appendix F3)
- [Brown Box] Analog Investigation Conducted
- [Grey Box] Phase I Removal Action Area Completed by Army
- [Blue Dashed Line] Parker Flats Munitions Response Area
- [Thick Black Line] Major Road

Response
50 milliVolts (mV)




State Plane California IV, NAD 1983 (U.S. Survey Foot)



Parker Flats MRA 50mV DGM Surveys Mapbook

FORA ESCA RP
Monterey County, California

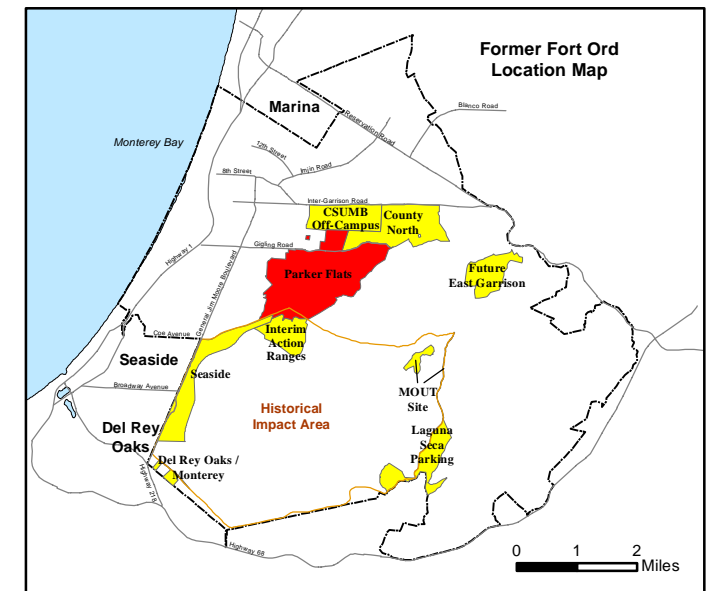
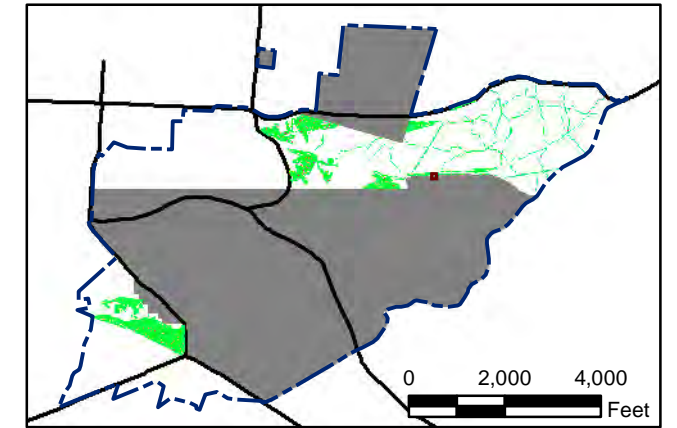
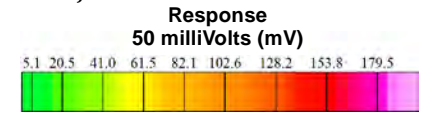
T:\Projects\Parker Flats\PF_TIP\PF_TIP_Mapbooks\2012_06_18_Pf_50mV_DGM_Mpbk.mxd - 5/29/2013 @ 8:47:35 PM



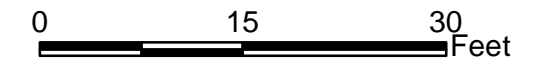
Legend

Grid C3F3J4

- 4006 ● Target Location
- 5 ▨ Analog Investigation (See Appendix F3)
- Analog Investigation Conducted
- Phase I Removal Action Area Completed by Army
- ▬ Parker Flats Munitions Response Area
- ▬ Major Road




State Plane California IV, NAD 1983 (U.S. Survey Foot)



Parker Flats MRA 50mV DGM Surveys Mapbook

FORA ESCA RP
Monterey County, California

T:\Projects\Parker Flats\PF_TIP\PF_TIP_Mapbooks\2012_06_18_Pf_50mV_DGM_Mpbk.mxd - 5/29/2013 @ 8:47:35 PM



Grid C3F3J5


Legend

- 4006 Target Location
- 5 [hatched box] Analog Investigation (See Appendix F3)
- [brown box] Analog Investigation Conducted
- [grey box] Phase I Removal Action Area Completed by Army
- [blue dashed line] Parker Flats Munitions Response Area
- [black line] Major Road

Response
50 milliVolts (mV)

Former Fort Ord Location Map

State Plane California IV, NAD 1983 (U.S. Survey Foot)



**Parker Flats MRA
50mV DGM Surveys
Mapbook**

FORA ESCA RP
Monterey County, California

Map F1A - 285

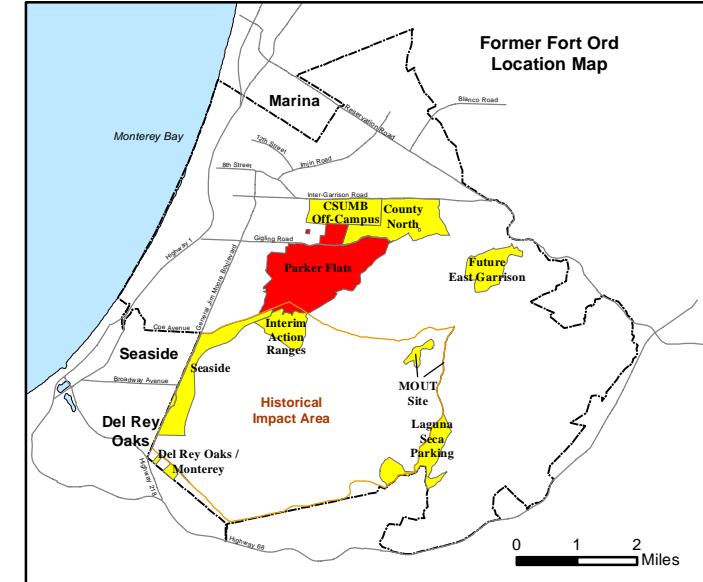
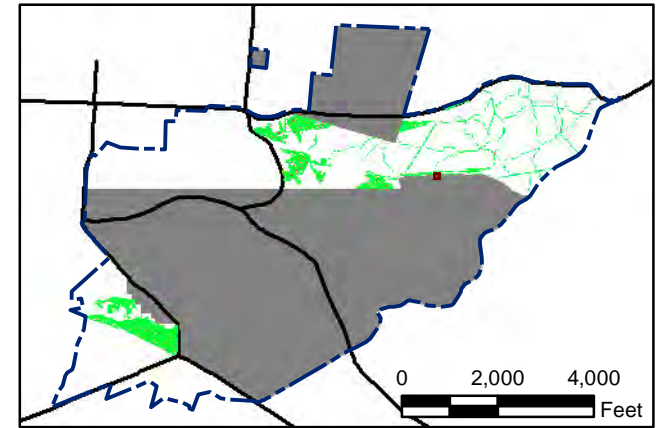
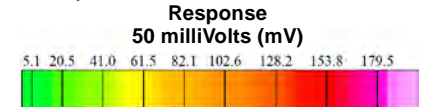
T:\Projects\Parker Flats\PF_TIP\PF_TIP_Mapbooks\2012_06_18_Pf_50mV_DGM_Mpbk.mxd - 5/29/2013 @ 8:47:35 PM




Legend

Grid C3F3J6

- 4006 ● Target Location
- 5 ▨ Analog Investigation (See Appendix F3)
- Analog Investigation Conducted
- Phase I Removal Action Area Completed by Army
- ▬ Parker Flats Munitions Response Area
- ▬ Major Road



State Plane California IV, NAD 1983 (U.S. Survey Foot)

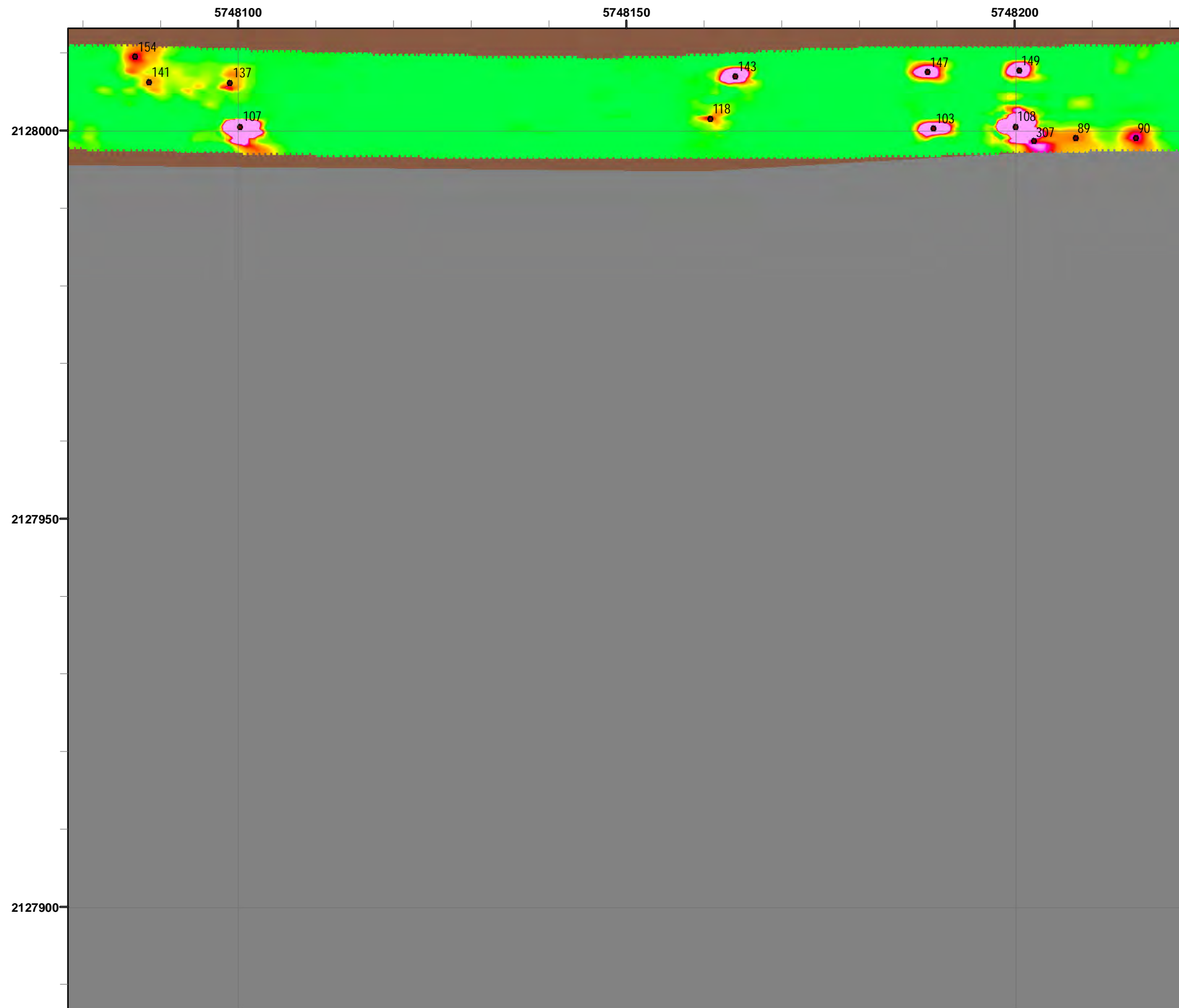


**Parker Flats MRA
50mV DGM Surveys
Mapbook**

FORA ESCA RP
Monterey County, California

Map F1A - 286

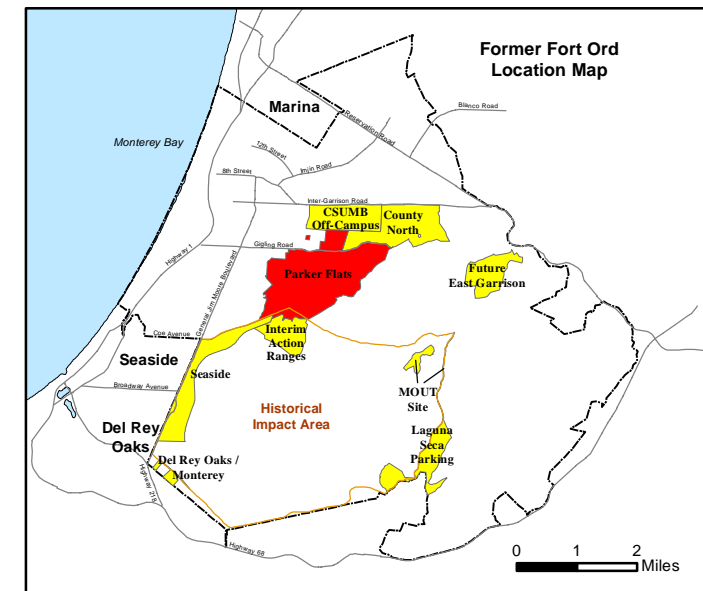
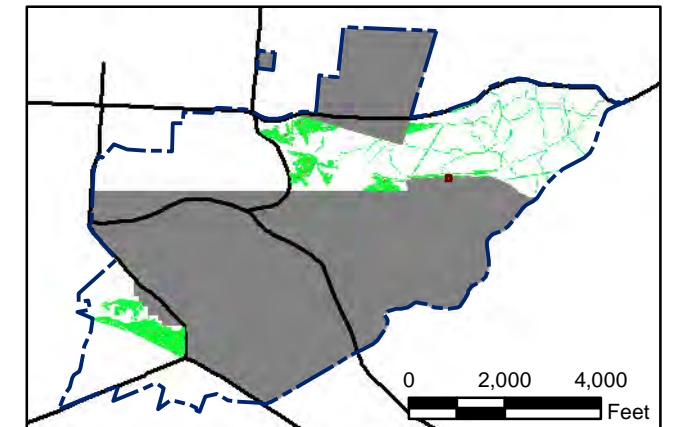
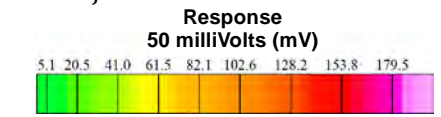
T:\Projects\Parker Flats\PF_TIP\PF_TIP_Mapbooks\2012_06_18_Pf_50mV_DGM_Mpbk.mxd - 5/29/2013 @ 8:47:35 PM




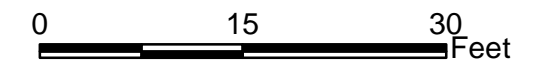
Legend

Grid C3F3J7

- 4006 ● Target Location
- 5 ▨ Analog Investigation (See Appendix F3)
- Analog Investigation Conducted
- Phase I Removal Action Area Completed by Army
- ▬ Parker Flats Munitions Response Area
- ▬ Major Road



State Plane California IV, NAD 1983 (U.S. Survey Foot)



Parker Flats MRA 50mV DGM Surveys Mapbook

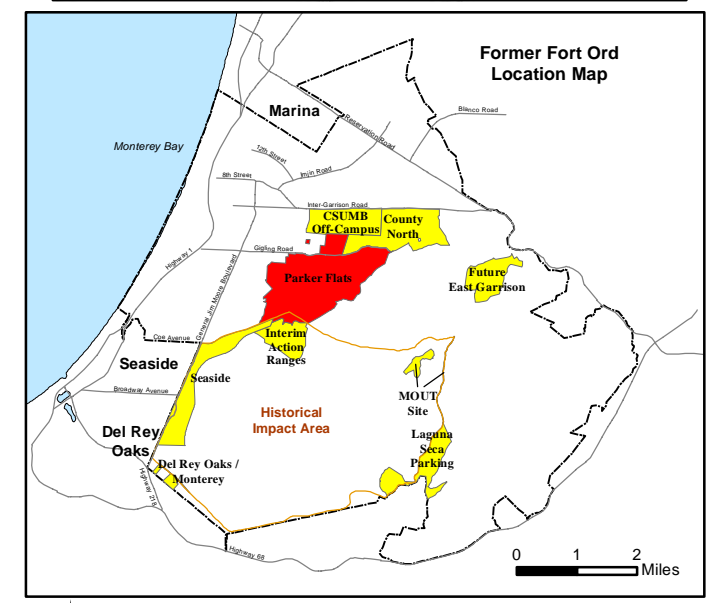
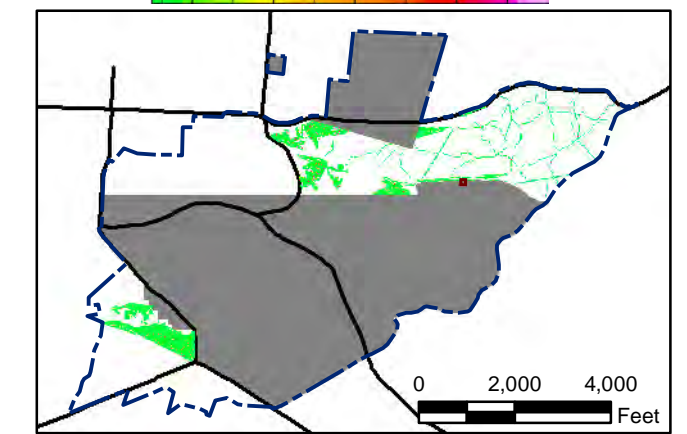
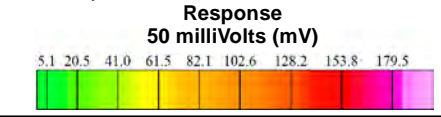
FORA ESCA RP
Monterey County, California

T:\Projects\Parker Flats\PF_TIP\PF_TIP_Mapbooks\2012_06_18_Pf_50mV_DGM_Mpbk.mxd - 5/29/2013 @ 8:47:35 PM




Grid C3F3J8

- Legend**
- Target Location
 - 5 [Hatched Box] Analog Investigation (See Appendix F3)
 - [Brown Box] Analog Investigation Conducted
 - [Grey Box] Phase I Removal Action Area Completed by Army
 - [Blue Dashed Line] Parker Flats Munitions Response Area
 - [Black Line] Major Road



State Plane California IV, NAD 1983 (U.S. Survey Foot)




**Parker Flats MRA
50mV DGM Surveys
Mapbook**

FORA ESCA RP
Monterey County, California

Map F1A - 288

T:\Projects\Parker Flats\PF_TIP\PF_TIP_Mapbooks\2012_06_18_Pf_50mV_DGM_Mpbk.mxd - 5/29/2013 @ 8:47:35 PM



Grid C3F3J9

Legend

- Target Location
- Analog Investigation (See Appendix F3)
- Analog Investigation Conducted
- Phase I Removal Action Area Completed by Army
- Parker Flats Munitions Response Area
- Major Road

Response
50 milliVolts (mV)


5.1	20.5	41.0	61.5	82.1	102.6	128.2	153.8	179.5
-----	------	------	------	------	-------	-------	-------	-------

0 2,000 4,000 Feet

0 1 2 Miles

State Plane California IV, NAD 1983 (U.S. Survey Foot)

0 15 30 Feet




**Parker Flats MRA
50mV DGM Surveys
Mapbook**

FORA ESCA RP
Monterey County, California

Map F1A - 289

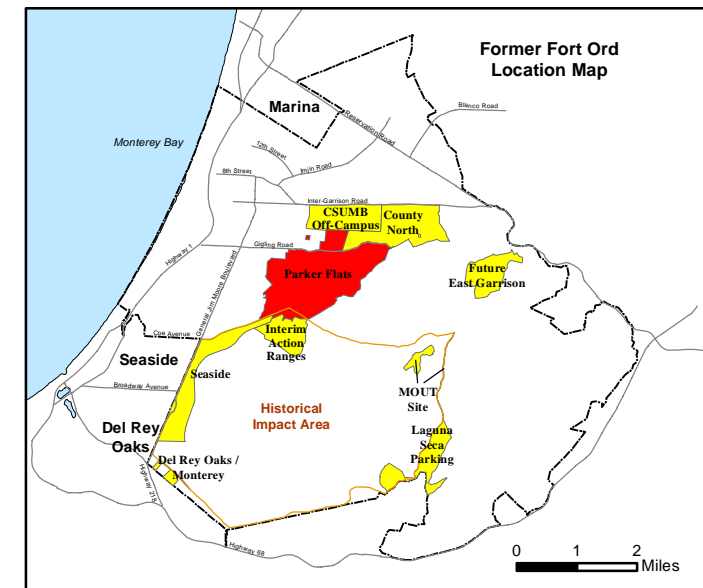
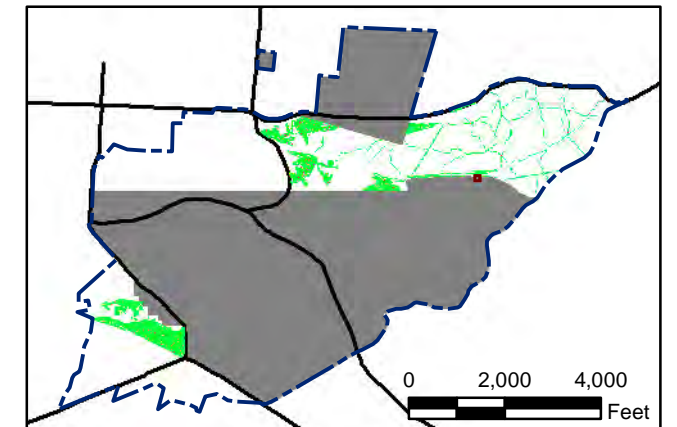
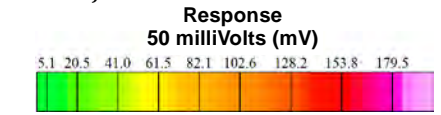
T:\Projects\Parker Flats\PF_TIP\PF_TIP_Mapbooks\2012_06_18_Pf_50mV_DGM_Mpbk.mxd - 5/29/2013 @ 8:47:35 PM





Legend

Grid C3F4J3

- 4006 ● Target Location
- 5 ▨ Analog Investigation (See Appendix F3)
- Analog Investigation Conducted
- Phase I Removal Action Area Completed by Army
- ▬ Parker Flats Munitions Response Area
- ▬ Major Road




State Plane California IV, NAD 1983 (U.S. Survey Foot)



**Parker Flats MRA
50mV DGM Surveys
Mapbook**

FORA ESCA RP
Monterey County, California

T:\Projects\Parker Flats\PF_TIP\PF_TIP_Mapbooks\2012_06_18_Pf_50mV_DGM_Mpbk.mxd - 5/29/2013 @ 8:47:35 PM



Legend

- 4006 Target Location
- 5 Analog Investigation (See Appendix F3)
- Analog Investigation Conducted
- Phase I Removal Action Area Completed by Army
- Parker Flats Munitions Response Area
- Major Road

Grid C3F4J4

Response
50 milliVolts (mV)

0 2,000 4,000 Feet

0 1 2 Miles

State Plane California IV, NAD 1983 (U.S. Survey Foot)

0 15 30 Feet

Parker Flats MRA
50mV DGM Surveys
Mapbook

FORA ESCA RP
Monterey County, California

Map F1A - 292

T:\Projects\Parker Flats\PF_TIP\PF_TIP_Mapbooks\2012_06_18_Pf_50mV_DGM_Mpbk.mxd - 5/29/2013 @ 8:47:35 PM



Grid C3F4J5

Legend

- 4006 Target Location
- 5 [Hatched Box] Analog Investigation (See Appendix F3)
- [Brown Box] Analog Investigation Conducted
- [Grey Box] Phase I Removal Action Area Completed by Army
- [Blue Dashed Line] Parker Flats Munitions Response Area
- [Black Line] Major Road

Response
50 milliVolts (mV)

5.1	20.5	41.0	61.5	82.1	102.6	128.2	153.8	179.5
-----	------	------	------	------	-------	-------	-------	-------

0 2,000 4,000 Feet

0 1 2 Miles

State Plane California IV, NAD 1983 (U.S. Survey Foot)

**Parker Flats MRA
50mV DGM Surveys
Mapbook**

FORA ESCA RP
Monterey County, California

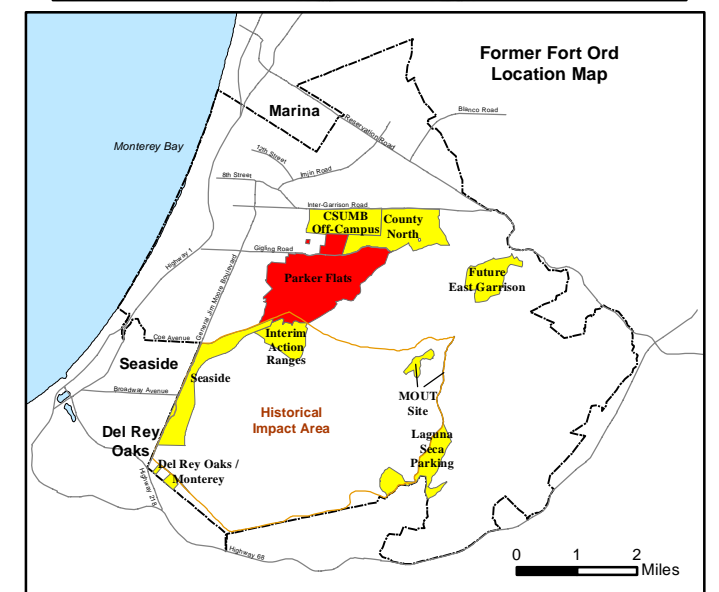
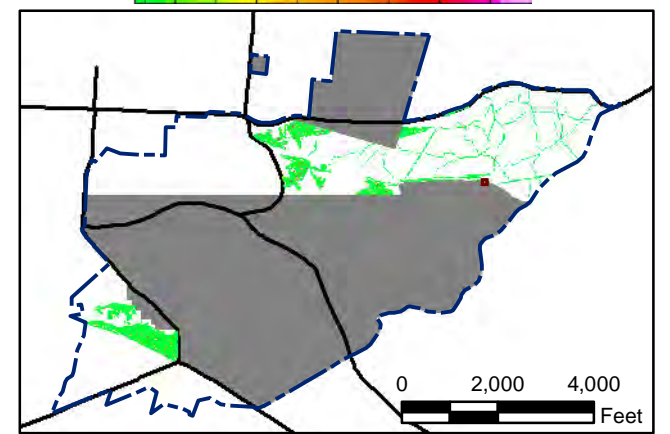
Map F1A - 293

T:\Projects\Parker Flats\PF_TIP\PF_TIP_Mapbooks\2012_06_18_Pf_50mV_DGM_Mpbk.mxd - 5/29/2013 @ 8:47:35 PM



Legend

- 4006 ● Target Location
- 5 ▨ Analog Investigation (See Appendix F3)
- Analog Investigation Conducted
- Phase I Removal Action Area Completed by Army
- ▬ Parker Flats Munitions Response Area
- ▬ Major Road



State Plane California IV, NAD 1983 (U.S. Survey Foot)




**Parker Flats MRA
50mV DGM Surveys
Mapbook**

FORA ESCA RP
Monterey County, California

Map F1A - 294

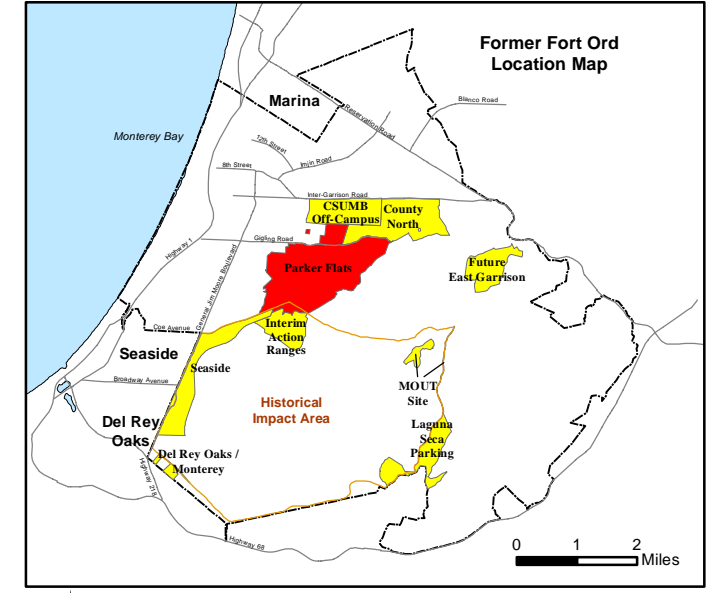
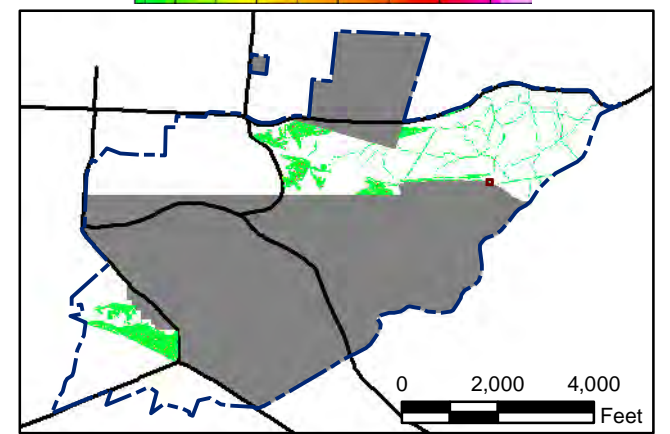
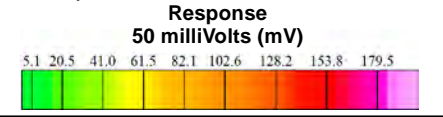
T:\Projects\Parker Flats\PF_TIP\PF_TIP_Mapbooks\2012_06_18_Pf_50mV_DGM_Mpbk.mxd - 5/29/2013 @ 8:47:35 PM




Grid C3F4J7

Legend

- 4006 ● Target Location
- 5 ▨ Analog Investigation (See Appendix F3)
- Analog Investigation Conducted
- Phase I Removal Action Area Completed by Army
- ▬ Parker Flats Munitions Response Area
- ▬ Major Road



State Plane California IV, NAD 1983 (U.S. Survey Foot)



**Parker Flats MRA
50mV DGM Surveys
Mapbook**

FORA ESCA RP
Monterey County, California

Map F1A - 295

T:\Projects\Parker Flats\PF_TIP\PF_TIP_Mapbooks\2012_06_18_PF_50mV_DGM_Mpbk.mxd - 5/29/2013 @ 8:47:35 PM



Grid C3F4J8

4006

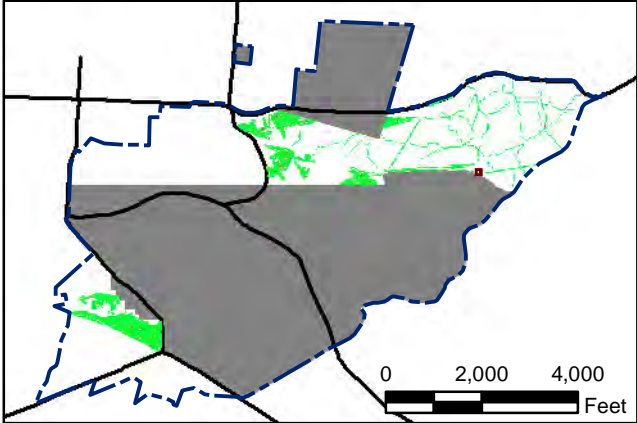
5

Legend

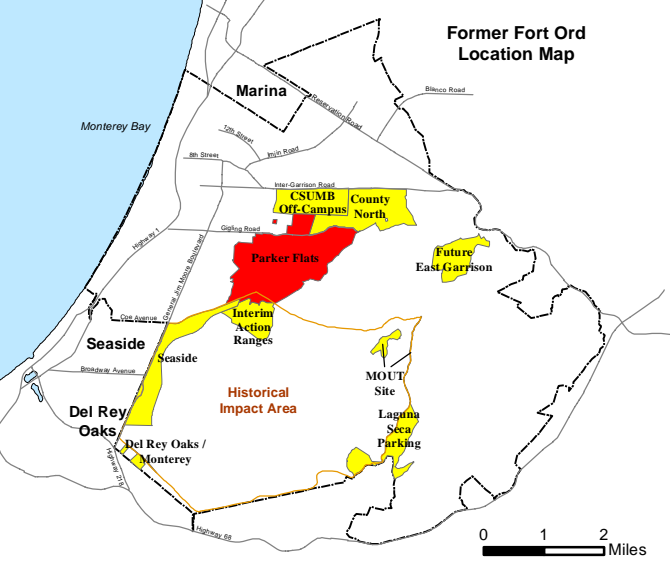
- Target Location
- 5 Analog Investigation (See Appendix F3)
- Analog Investigation Conducted
- Phase I Removal Action Area Completed by Army
- Parker Flats Munitions Response Area
- Major Road

Response
50 milliVolts (mV)

5.1	20.5	41.0	61.5	82.1	102.6	128.2	153.8	179.5




0 2,000 4,000 Feet



0 1 2 Miles

State Plane California IV, NAD 1983 (U.S. Survey Foot)

0 15 30 Feet

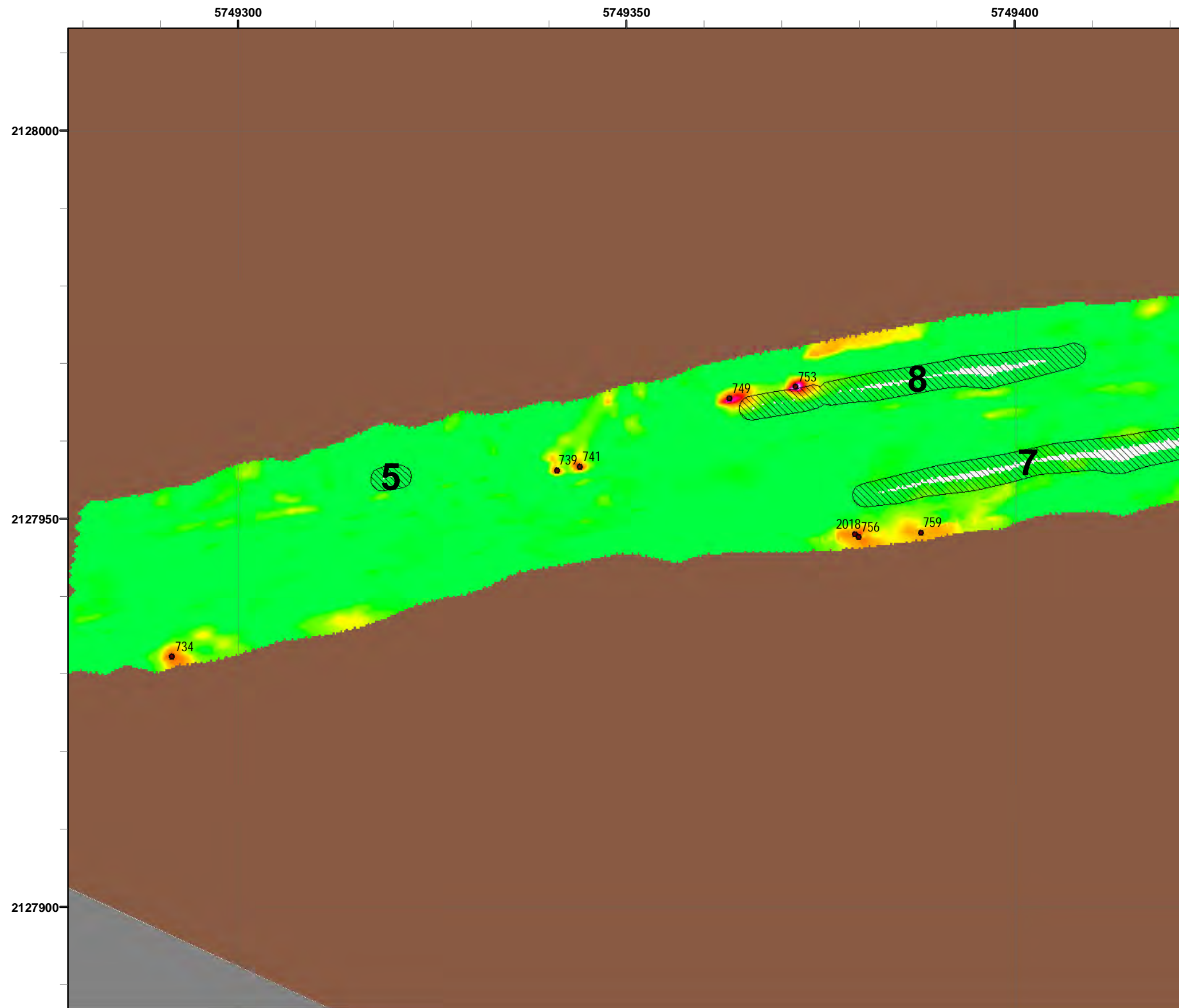


**Parker Flats MRA
50mV DGM Surveys
Mapbook**

FORA ESCA RP
Monterey County, California

Map F1A - 296

T:\Projects\Parker Flats\PF_TIP\PF_TIP_Mapbooks\2012_06_18_Pf_50mV_DGM_Mpbk.mxd - 5/29/2013 @ 8:47:35 PM



Grid C3F4J9

Legend

- 4006 Target Location
- 5 Analog Investigation (See Appendix F3)
- Analog Investigation Conducted
- Phase I Removal Action Area Completed by Army
- Parker Flats Munitions Response Area
- Major Road

Response
50 milliVolts (mV)


5.1 20.5 41.0 61.5 82.1 102.6 128.2 153.8 179.5

0 2,000 4,000 Feet

0 1 2 Miles

State Plane California IV, NAD 1983 (U.S. Survey Foot)

0 15 30 Feet

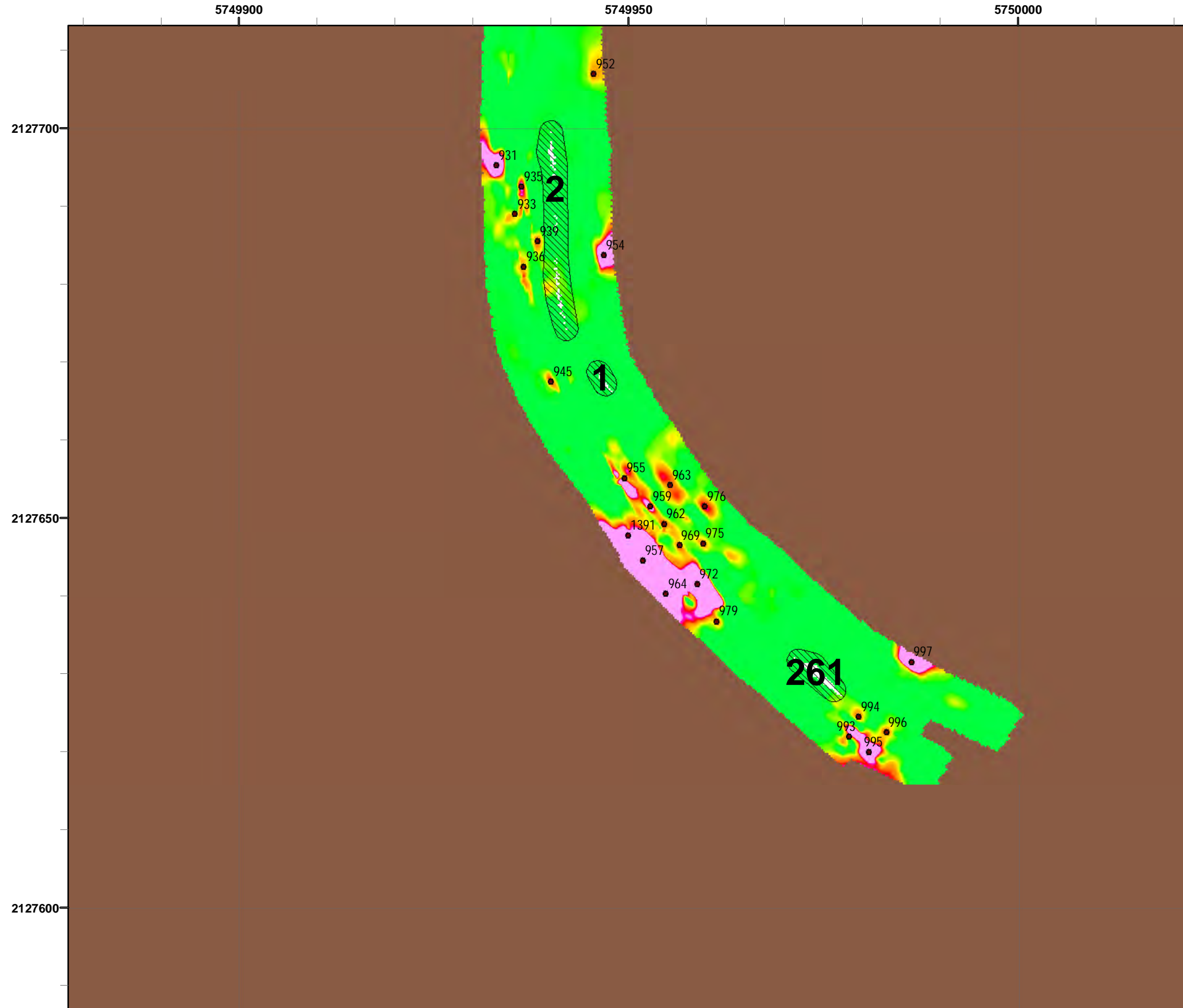


**Parker Flats MRA
50mV DGM Surveys
Mapbook**

FORA ESCA RP
Monterey County, California

Map F1A - 297

T:\Projects\Parker Flats\PF_TIP\PF_TIP_Mapbooks\2012_06_18_PF_50mV_DGM_Mpbk.mxd - 5/29/2013 @ 8:47:35 PM



Grid C3F5G5

Legend

- 4006 Target Location
- 5 Analog Investigation (See Appendix F3)
- Analog Investigation Conducted
- Phase I Removal Action Area Completed by Army
- Parker Flats Munitions Response Area
- Major Road

Response
50 milliVolts (mV)


5.1	20.5	41.0	61.5	82.1	102.6	128.2	153.8	179.5

0 2,000 4,000 Feet

0 1 2 Miles

State Plane California IV, NAD 1983 (U.S. Survey Foot)

0 15 30 Feet

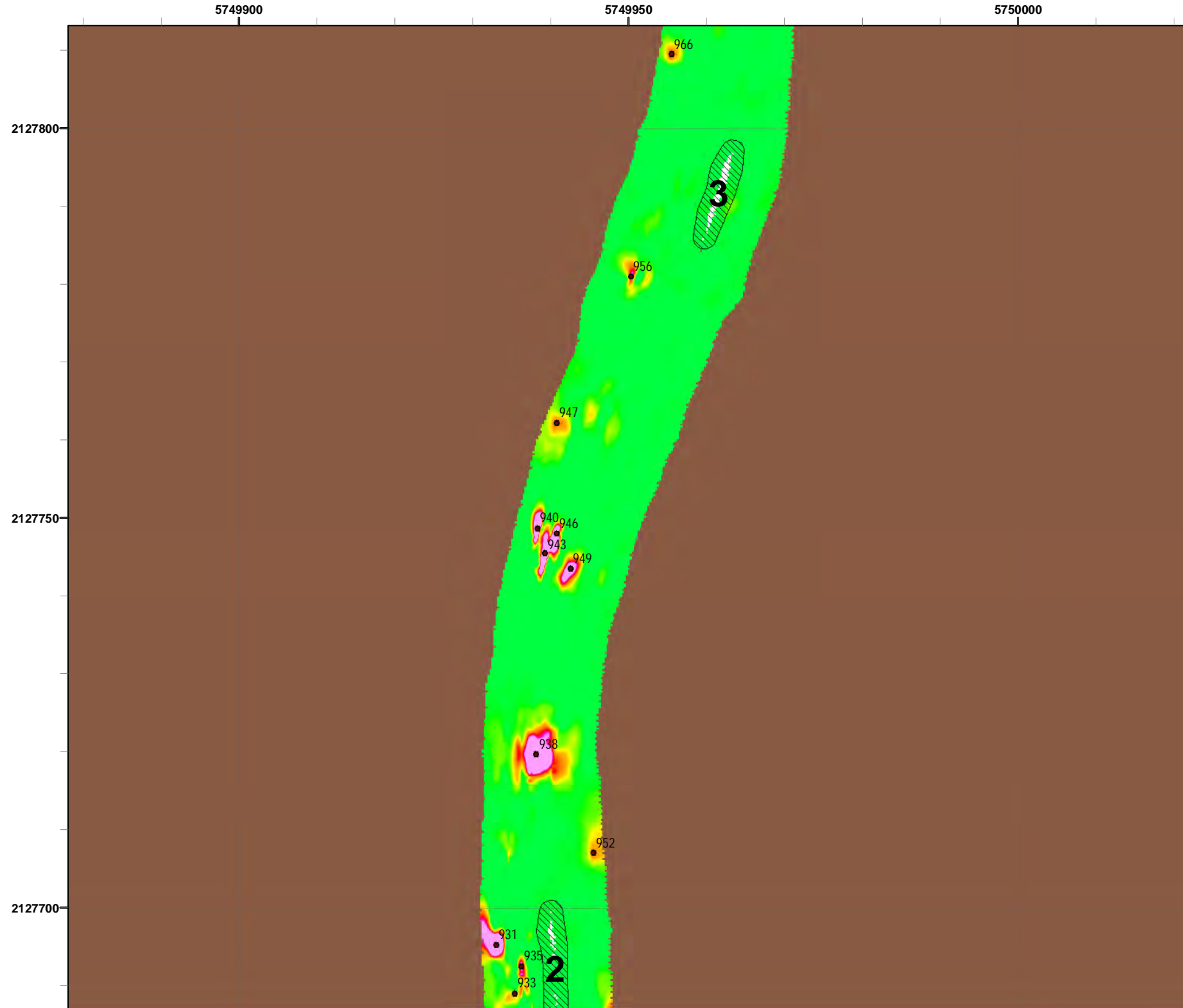


**Parker Flats MRA
50mV DGM Surveys
Mapbook**

FORA ESCA RP
Monterey County, California

Map F1A - 298

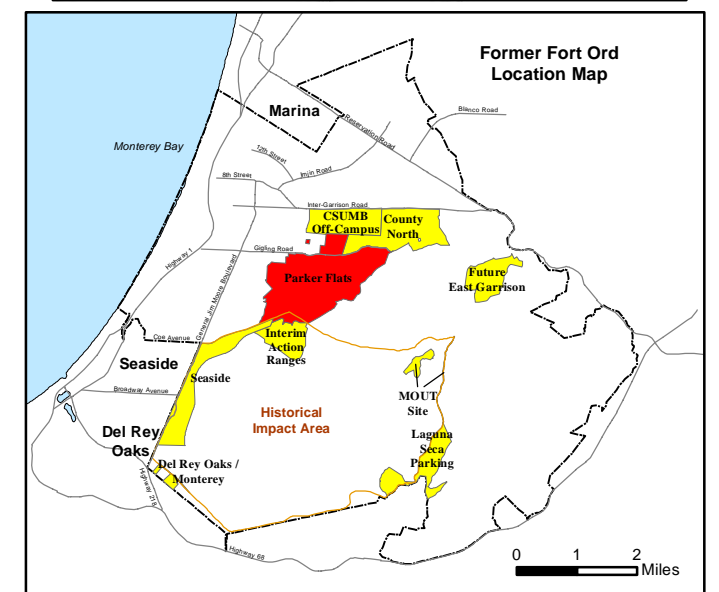
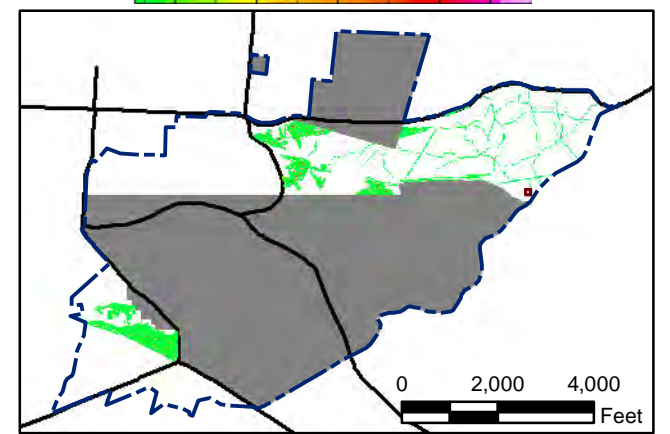
T:\Projects\Parker Flats\PF_TIP\PF_TIP_Mapbooks\2012_06_18_PF_50mV_DGM_Mpbk.mxd - 5/29/2013 @ 8:47:35 PM



Legend

- 4006 ● Target Location
- 5 [Hatched Box] Analog Investigation (See Appendix F3)
- [Brown Box] Analog Investigation Conducted
- [Grey Box] Phase I Removal Action Area Completed by Army
- [Blue Dashed Line] Parker Flats Munitions Response Area
- [Black Line] Major Road

Grid C3F5H5



State Plane California IV, NAD 1983 (U.S. Survey Foot)



**Parker Flats MRA
50mV DGM Surveys
Mapbook**

FORA ESCA RP
Monterey County, California

Map F1A - 299

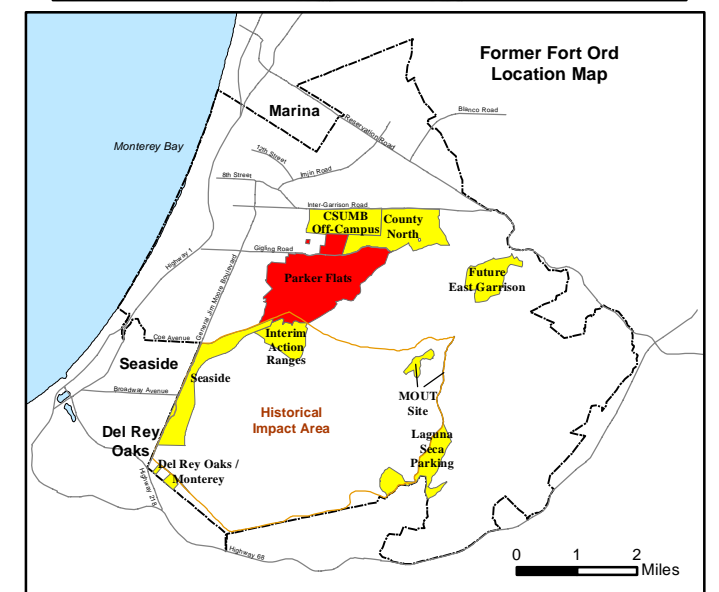
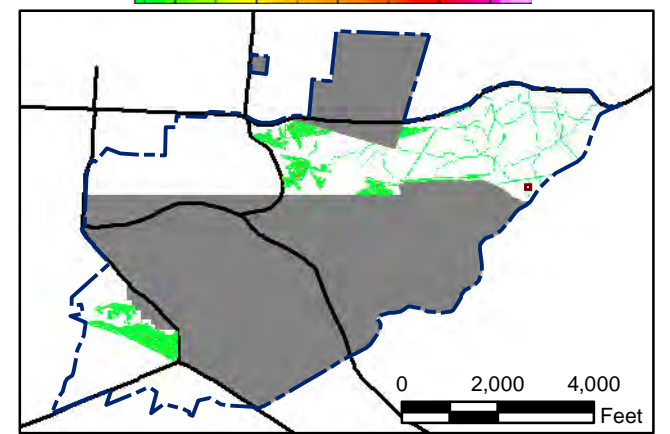
T:\Projects\Parker Flats\PF_TIP\PF_TIP_Mapbooks\2012_06_18_PF_50mV_DGM_Mpbk.mxd - 5/29/2013 @ 8:47:35 PM



Legend

- 4006 ● Target Location
- 5 [Hatched Box] Analog Investigation (See Appendix F3)
- [Brown Box] Analog Investigation Conducted
- [Grey Box] Phase I Removal Action Area Completed by Army
- [Blue Dashed Line] Parker Flats Munitions Response Area
- [Black Line] Major Road

Grid C3F5I5



State Plane California IV, NAD 1983 (U.S. Survey Foot)



**Parker Flats MRA
50mV DGM Surveys
Mapbook**

FORA ESCA RP
Monterey County, California

Map F1A - 300