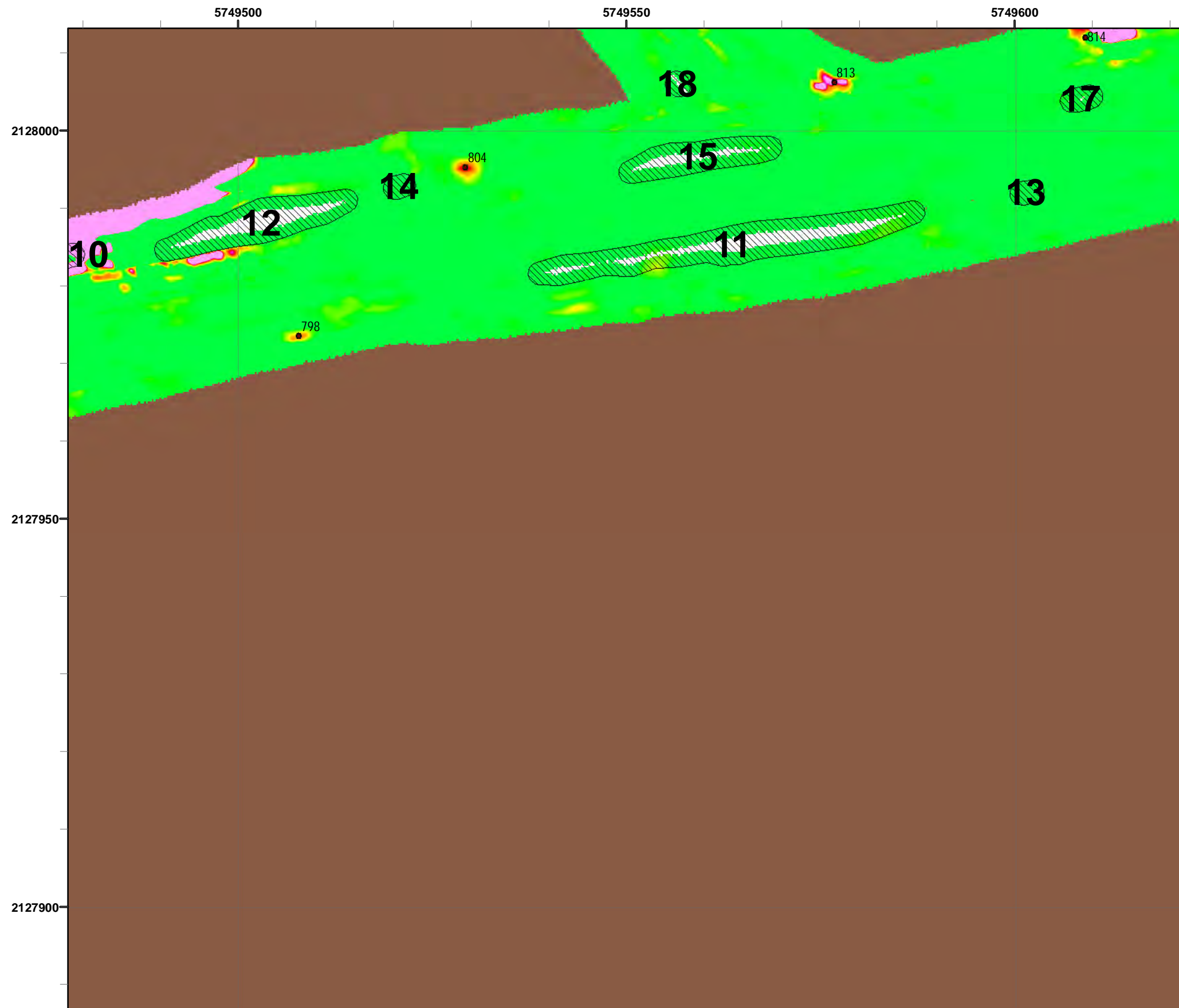


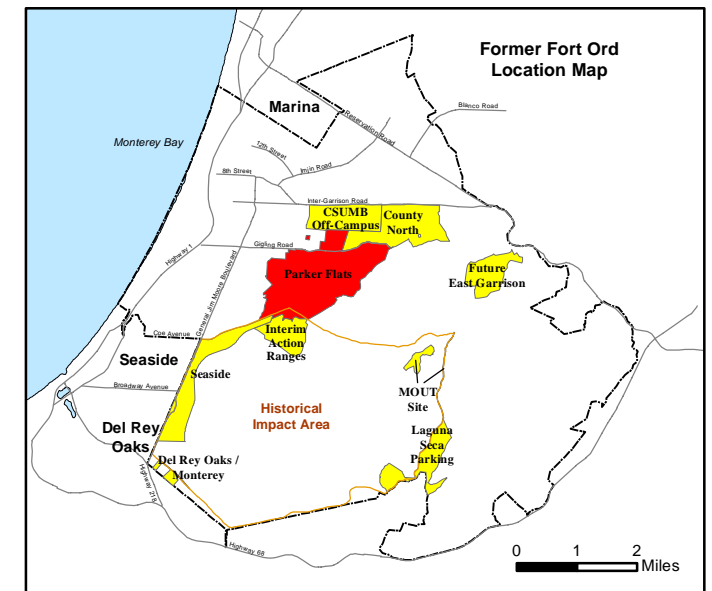
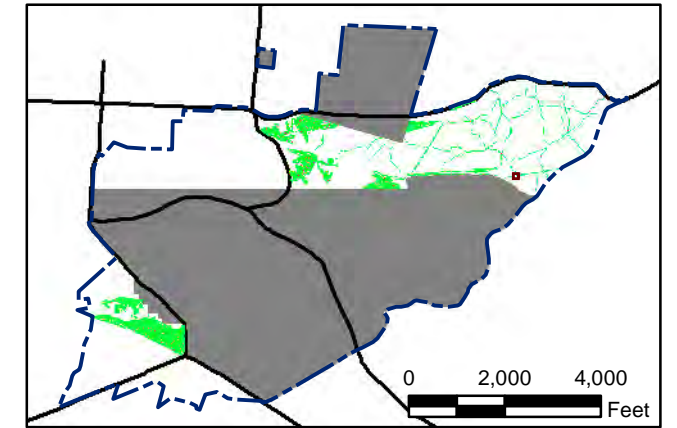
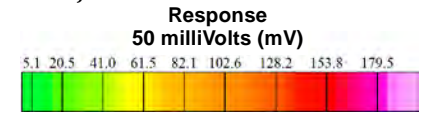
T:\Projects\Parker Flats\PF_TIP\PF_TIP_Mapbooks\2012_06_18_Pf_50mV_DGM_Mpbk.mxd - 5/29/2013 @ 9:08:33 PM



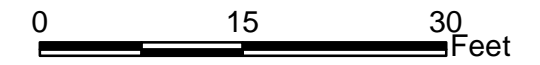
Legend

Grid C3F5J1

- 4006 ● Target Location
- 5 [Hatched Box] Analog Investigation (See Appendix F3)
- [Brown Box] Analog Investigation Conducted
- [Grey Box] Phase I Removal Action Area Completed by Army
- [Blue Dashed Line] Parker Flats Munitions Response Area
- [Black Line] Major Road



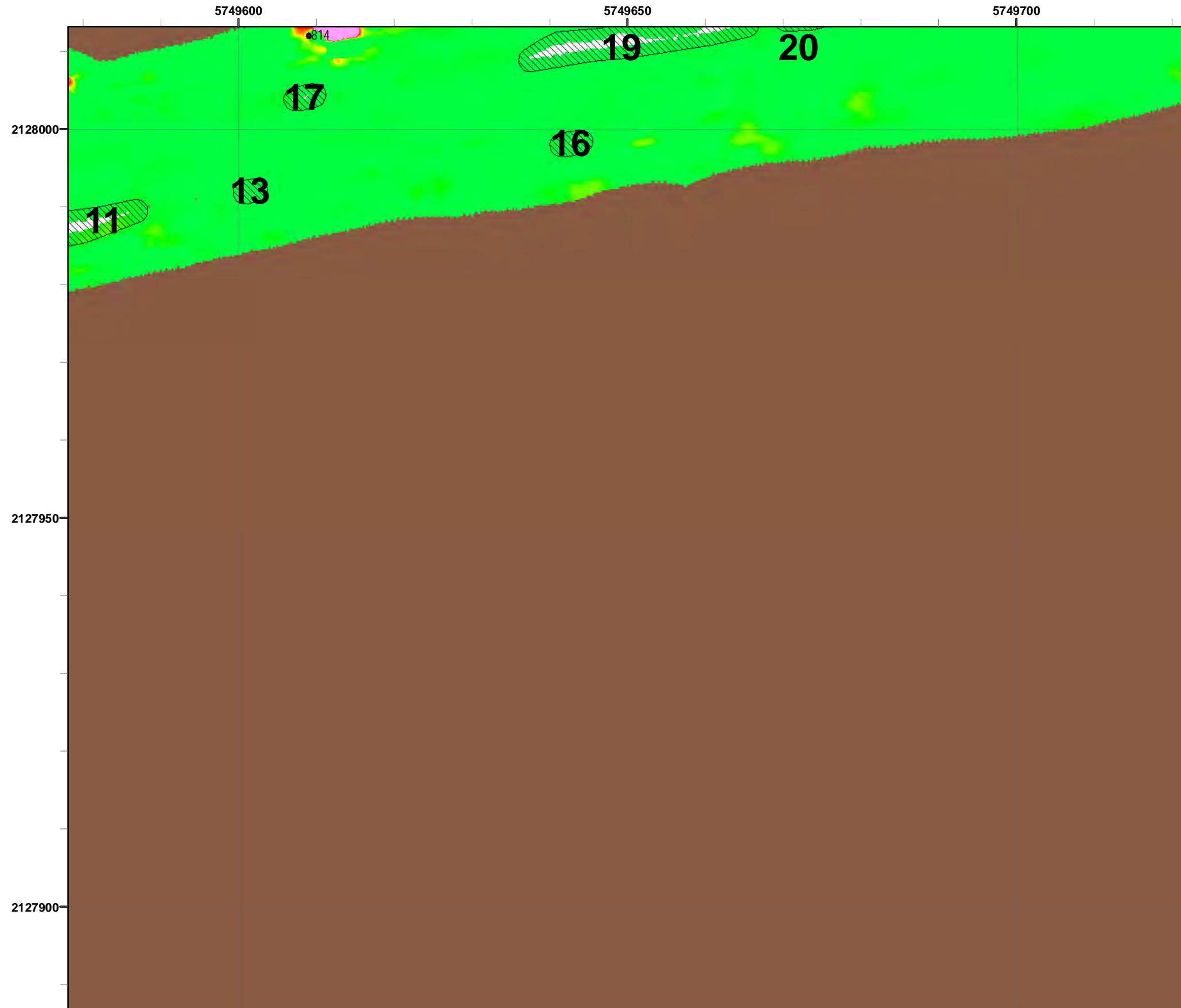
State Plane California IV, NAD 1983 (U.S. Survey Foot)



Parker Flats MRA 50mV DGM Surveys Mapbook

FORA ESCA RP
Monterey County, California

T:\Projects\Parker Flats\PF_TIP\PF_TIP_Mapbooks\2012_06_18_Pf_50mV_DGM_Mpbk.mxd - 5/29/2013 @ 9:08:33 PM



4006
● Target Location

5 [Hatched Box] Analog Investigation (See Appendix F3)

[Brown Box] Analog Investigation Conducted

[Grey Box] Phase I Removal Action Area Completed by Army

[Blue Dashed Box] Parker Flats Munitions Response Area

[Black Line] Major Road

Legend

Grid C3F5J2

Response
50 milliVolts (mV)

5.1	20.5	41.0	61.5	82.1	102.6	128.2	153.8	179.5
-----	------	------	------	------	-------	-------	-------	-------

0 2,000 4,000 Feet

0 1 2 Miles

State Plane California IV, NAD 1983 (U.S. Survey Foot)

0 15 30 Feet

Parker Flats MRA
50mV DGM Surveys
Mapbook

FORA ESCA RP
Monterey County, California

Map F1A - 302

T:\Projects\Parker Flats\PF_TIP\PF_TIP_Mapbooks\2012_06_18_Pf_50mV_DGM_Mpbk.mxd - 5/29/2013 @ 9:08:33 PM



Legend

- 4006 Target Location
- 5 [Hatched Box] Analog Investigation (See Appendix F3)
- [Brown Box] Analog Investigation Conducted
- [Grey Box] Phase I Removal Action Area Completed by Army
- [Blue Dashed Line] Parker Flats Munitions Response Area
- [Black Line] Major Road

Grid C3F5J5

Response
50 milliVolts (mV)

5.1	20.5	41.0	61.5	82.1	102.6	128.2	153.8	179.5
-----	------	------	------	------	-------	-------	-------	-------

0 2,000 4,000 Feet

0 1 2 Miles

State Plane California IV, NAD 1983 (U.S. Survey Foot)

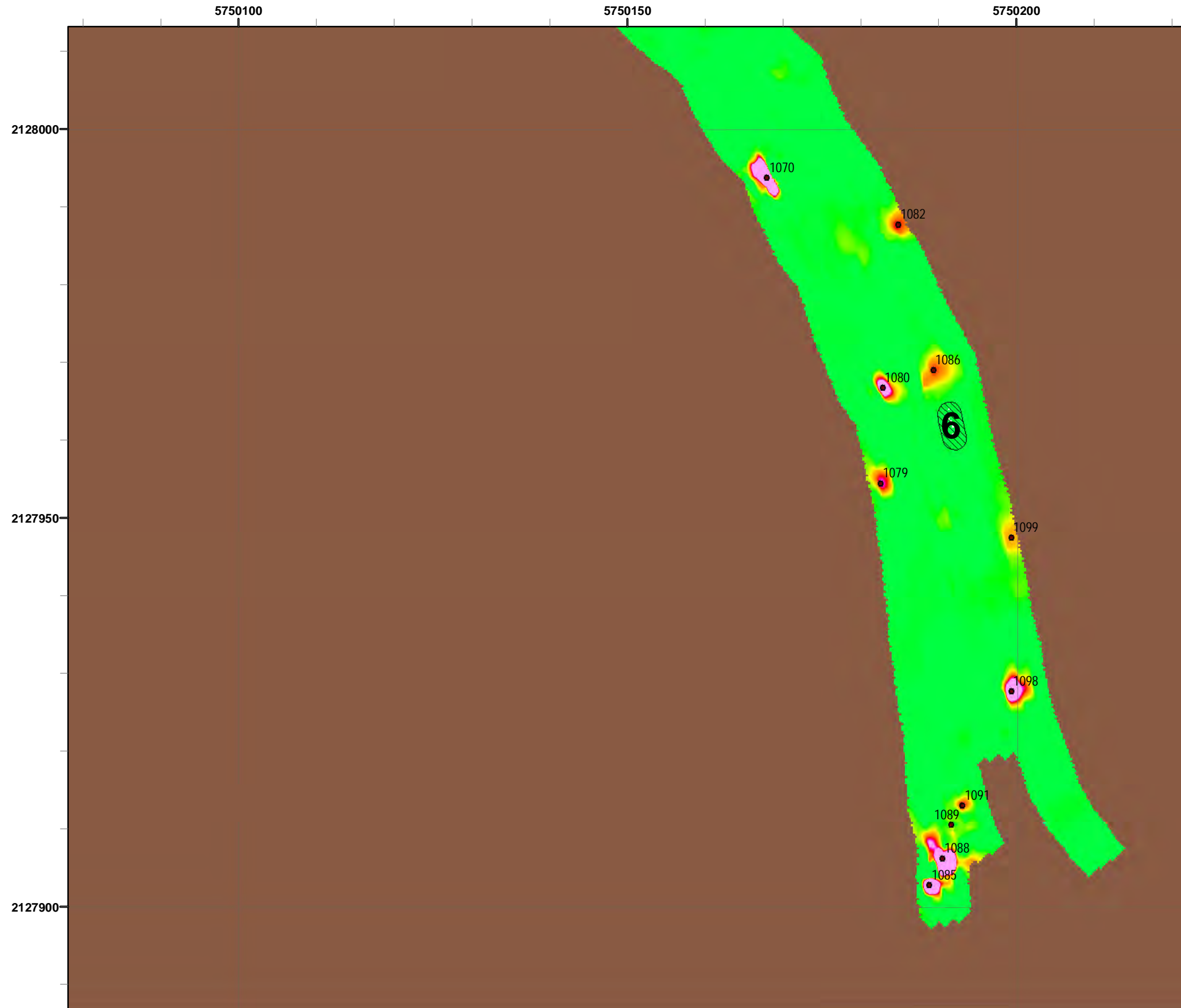
0 15 30 Feet

**Parker Flats MRA
50mV DGM Surveys
Mapbook**

FORA ESCA RP
Monterey County, California

Map F1A - 303

T:\Projects\Parker Flats\PF_TIP\PF_TIP_Mapbooks\2012_06_18_Pf_50mV_DGM_Mpbk.mxd - 5/29/2013 @ 9:08:33 PM



Legend

- 4006 Target Location
- 5 Analog Investigation (See Appendix F3)
- Analog Investigation Conducted
- Phase I Removal Action Area Completed by Army
- Parker Flats Munitions Response Area
- Major Road

Grid C3F5J7

Response
50 milliVolts (mV)

0 2,000 4,000 Feet

0 1 2 Miles

State Plane California IV, NAD 1983 (U.S. Survey Foot)

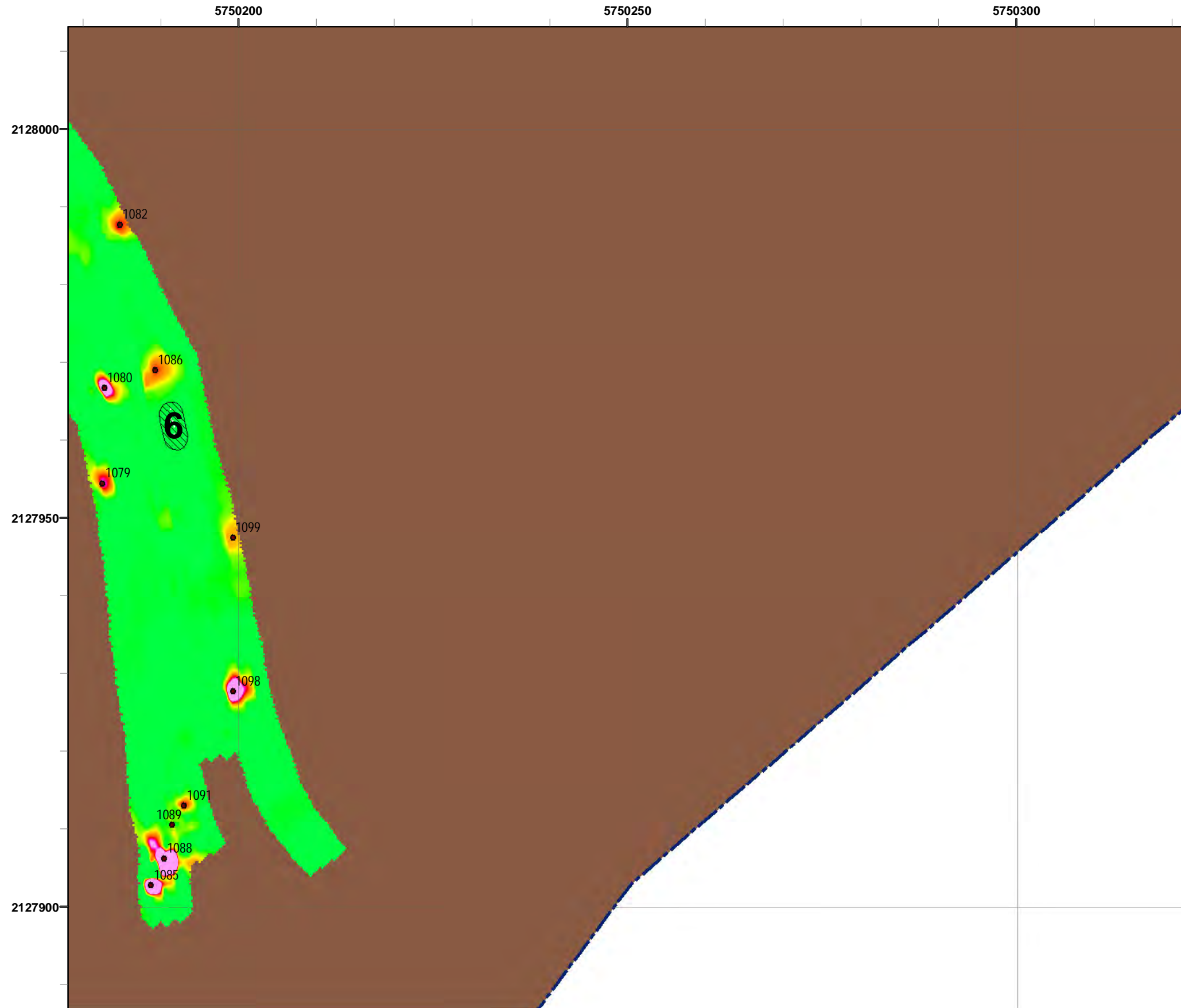
0 15 30 Feet

Parker Flats MRA
50mV DGM Surveys
Mapbook

FORA ESCA RP
Monterey County, California

Map F1A - 304

T:\Projects\Parker Flats\PF_TIP\PF_TIP_Mapbooks\2012_06_18_PF_50mV_DGM_Mpbk.mxd - 5/29/2013 @ 9:08:33 PM



Grid C3F5J8

Legend

- 4006 ● Target Location
- 5 ▨ Analog Investigation (See Appendix F3)
- Analog Investigation Conducted
- Phase I Removal Action Area Completed by Army
- Parker Flats Munitions Response Area
- Major Road

Response
50 milliVolts (mV)

5.1 20.5 41.0 61.5 82.1 102.6 128.2 153.8 179.5


0 2,000 4,000 Feet

Former Fort Ord Location Map

0 1 2 Miles

State Plane California IV, NAD 1983 (U.S. Survey Foot)

0 15 30 Feet

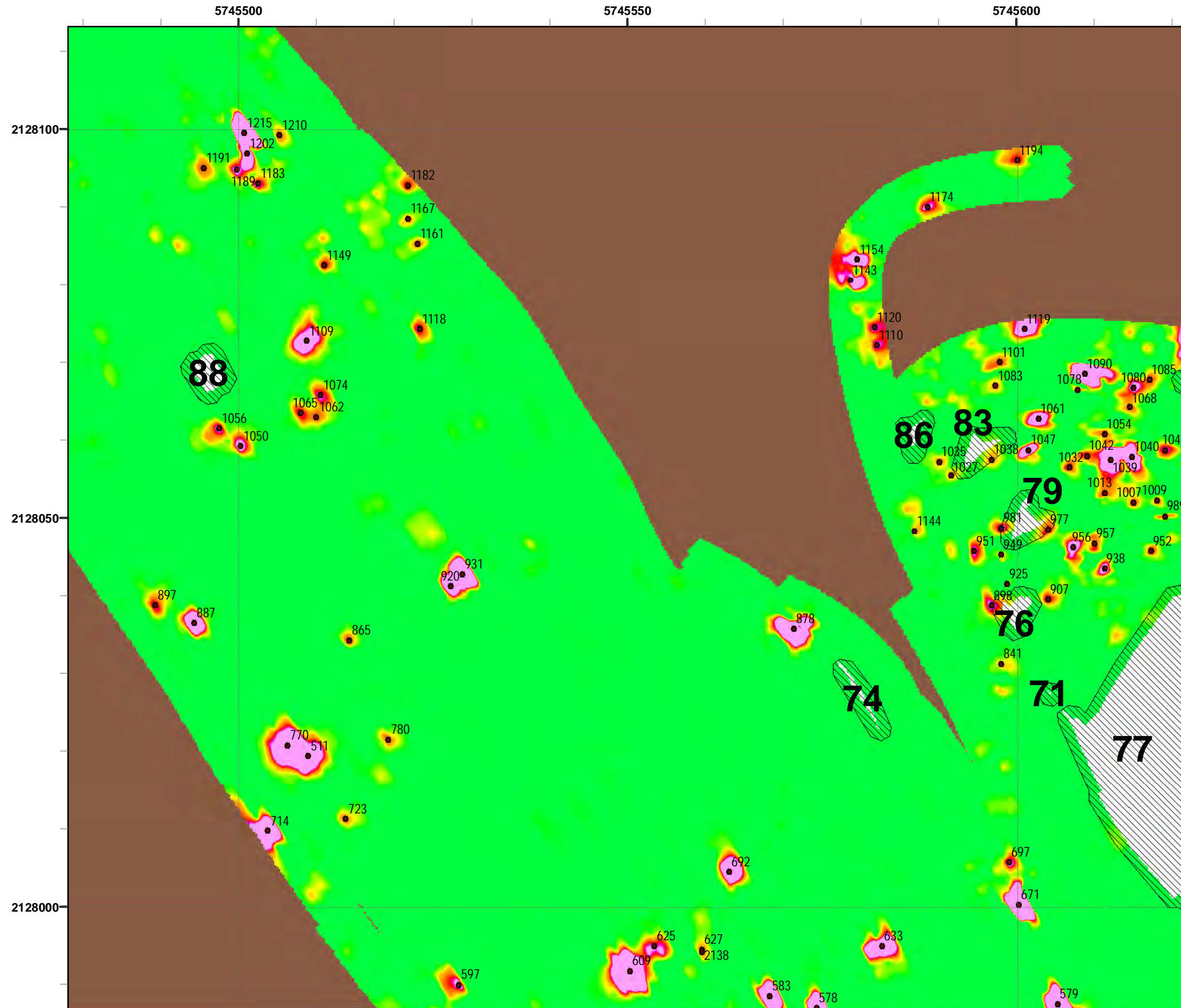


**Parker Flats MRA
50mV DGM Surveys
Mapbook**

FORA ESCA RP
Monterey County, California

Map F1A - 305


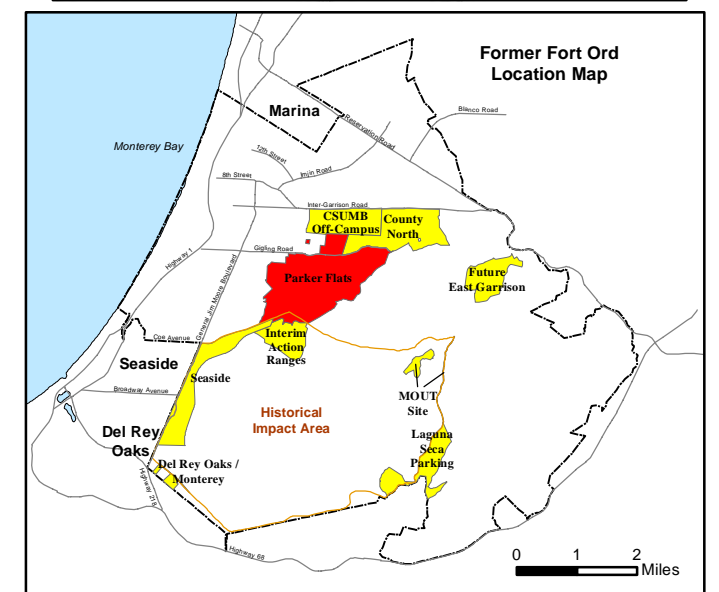
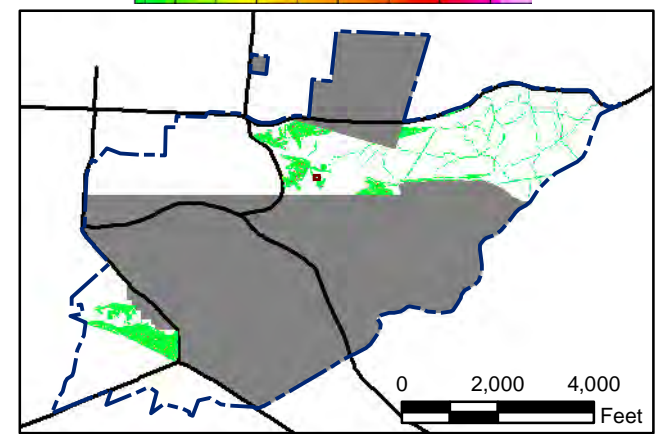
T:\Projects\Parker Flats\PF_TIP\PF_TIP_Mapbooks\2012_06_18_Pf_50mV_DGM_Mpbk.mxd - 5/29/2013 @ 9:08:33 PM



Legend

- 4006 ● Target Location
- 5 ▨ Analog Investigation (See Appendix F3)
- Analog Investigation Conducted
- Phase I Removal Action Area Completed by Army
- ▬ Parker Flats Munitions Response Area
- ▬ Major Road

Grid C3G1A1



**Parker Flats MRA
50mV DGM Surveys
Mapbook**

FORA ESCA RP
Monterey County, California

Map F1A - 306

T:\Projects\Parker Flats\PF_TIP\PF_TIP_Mapbooks\2012_06_18_Pf_50mV_DGM_Mpbk.mxd - 5/29/2013 @ 9:08:33 PM



Legend

- 4006 Target Location
- 5 Analog Investigation (See Appendix F3)
- Analog Investigation Conducted
- Phase I Removal Action Area Completed by Army
- Parker Flats Munitions Response Area
- Major Road

Grid C3G1A2

Response
50 milliVolts (mV)

State Plane California IV, NAD 1983 (U.S. Survey Foot)

**Parker Flats MRA
50mV DGM Surveys
Mapbook**

FORA ESCA RP
Monterey County, California

Map F1A - 307

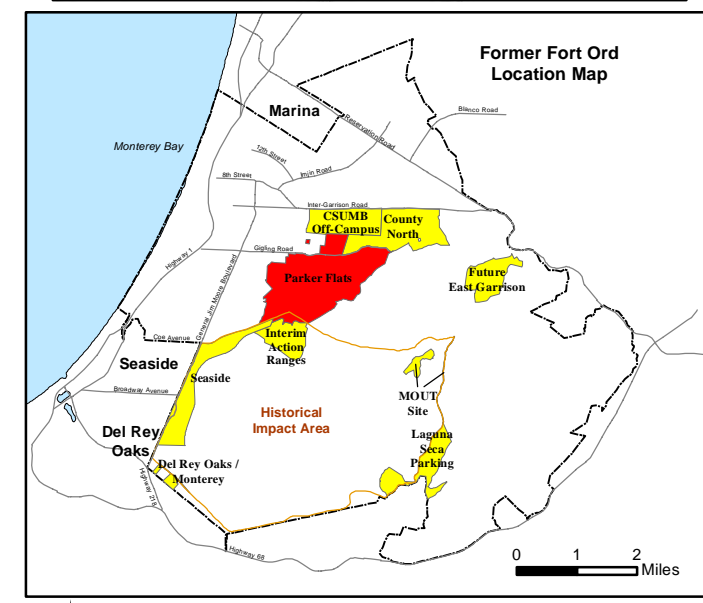
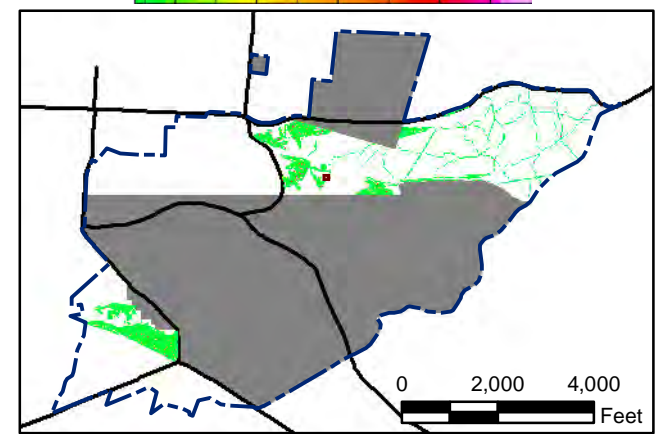
T:\Projects\Parker Flats\PF_TIP\PF_TIP_Mapbooks\2012_06_18_Pf_50mV_DGM_Mpbk.mxd - 5/29/2013 @ 9:08:33 PM





Grid C3G1A3

Legend

- 4006 ● Target Location
- 5 [Hatched Box] Analog Investigation (See Appendix F3)
- [Brown Box] Analog Investigation Conducted
- [Grey Box] Phase I Removal Action Area Completed by Army
- [Blue Dashed Line] Parker Flats Munitions Response Area
- [Black Line] Major Road



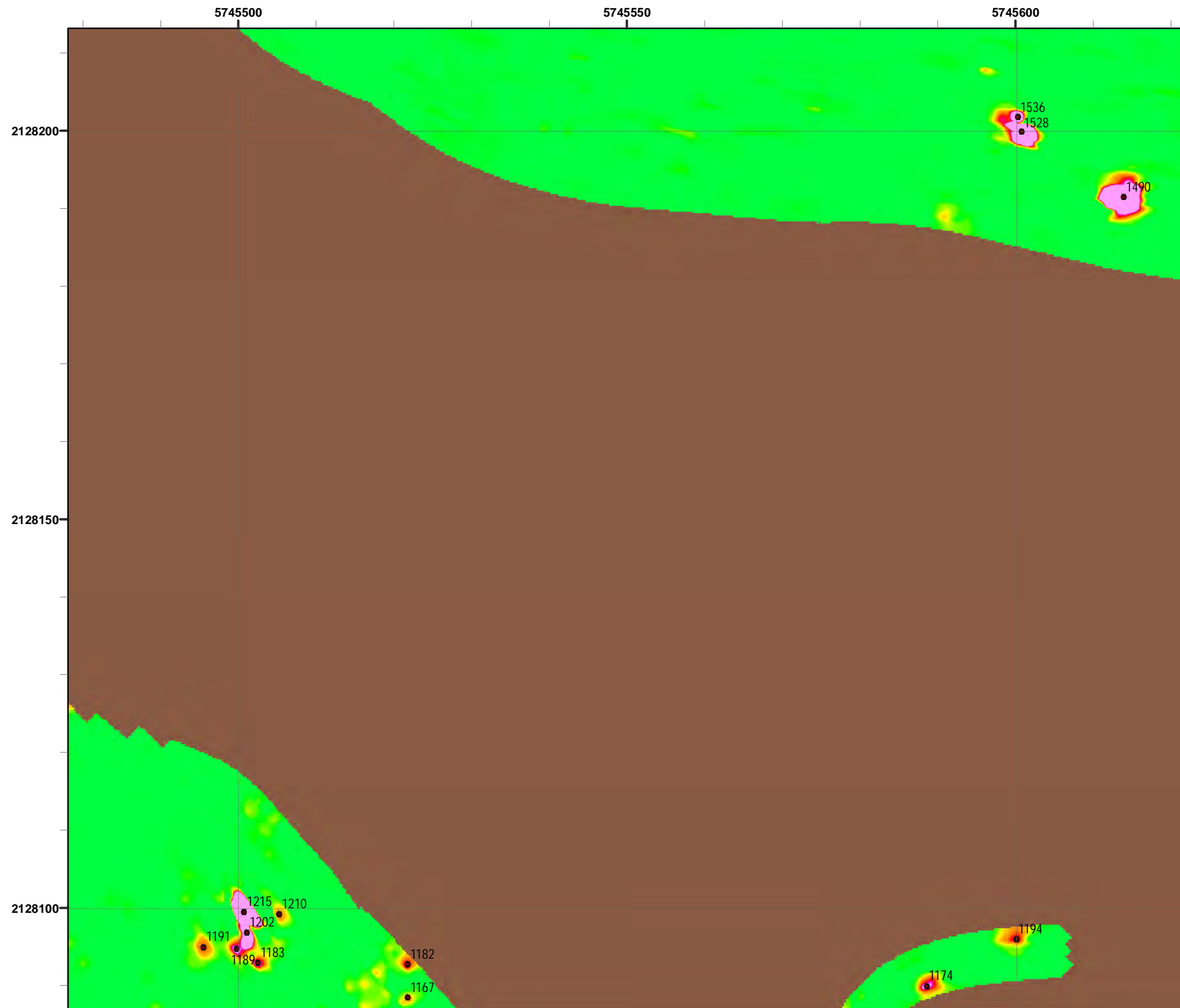
State Plane California IV, NAD 1983 (U.S. Survey Foot)



**Parker Flats MRA
50mV DGM Surveys
Mapbook**

FORA ESCA RP
Monterey County, California

T:\Projects\Parker Flats\PF_TIP\PF_TIP_Mapbooks\2012_06_18_Pf_50mV_DGM_Mpbk.mxd - 5/29/2013 @ 9:08:33 PM



Legend

- 4006 Target Location
- 5 Analog Investigation (See Appendix F3)
- Analog Investigation Conducted
- Phase I Removal Action Area Completed by Army
- Parker Flats Munitions Response Area
- Major Road

Grid C3G1B1

Response
50 milliVolts (mV)

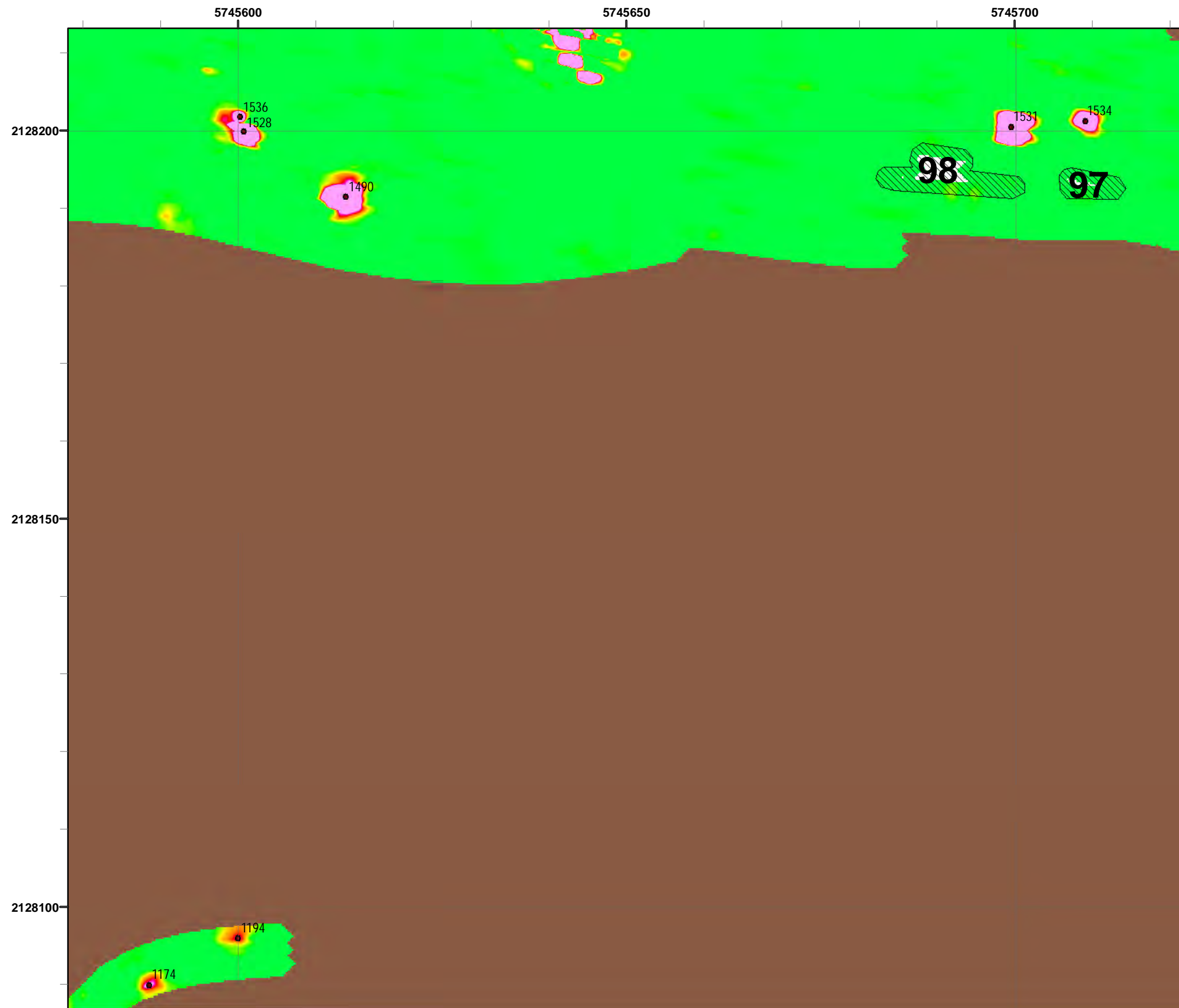
State Plane California IV, NAD 1983 (U.S. Survey Foot)

Parker Flats MRA
50mV DGM Surveys
Mapbook

FORA ESCA RP
Monterey County, California

Map F1A - 309

T:\Projects\Parker Flats\PF_TIP\PF_TIP_Mapbooks\2012_06_18_PF_50mV_DGM_Mpbk.mxd - 5/29/2013 @ 9:08:33 PM



Legend

- Target Location
- 5 Analog Investigation (See Appendix F3)
- Analog Investigation Conducted
- Phase I Removal Action Area Completed by Army
- Parker Flats Munitions Response Area
- Major Road

Grid C3G1B2

Response
50 milliVolts (mV)

State Plane California IV, NAD 1983 (U.S. Survey Foot)

**Parker Flats MRA
50mV DGM Surveys
Mapbook**

FORA ESCA RP
Monterey County, California

Map F1A - 310

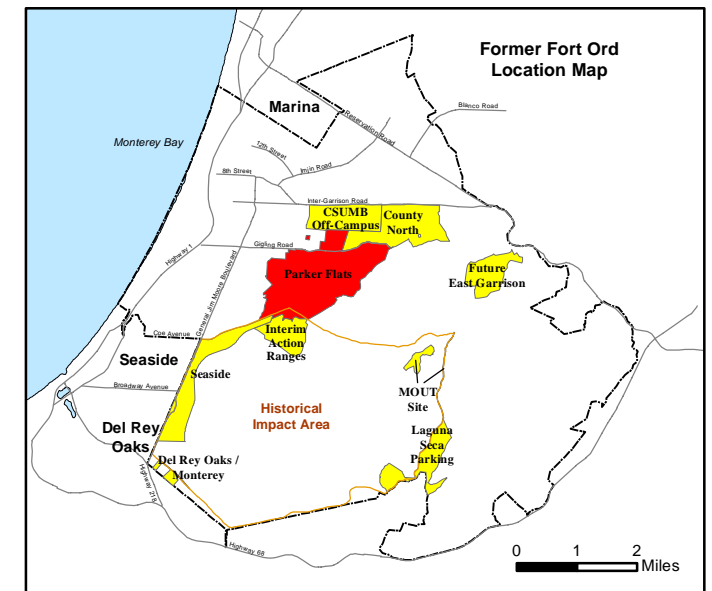
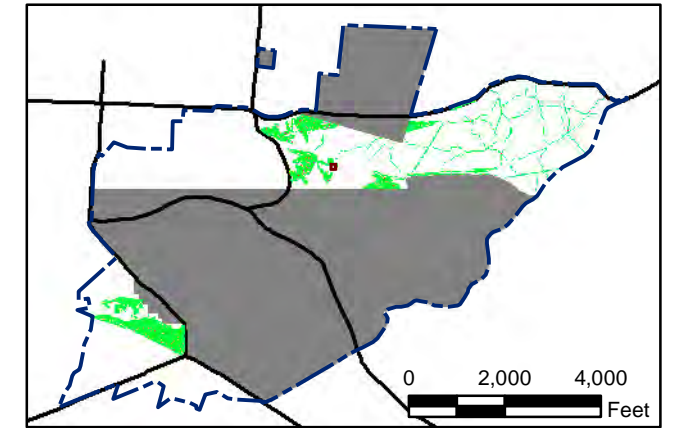
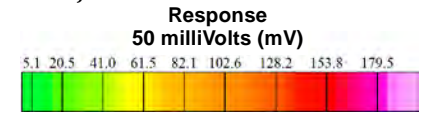
T:\Projects\Parker Flats\PF_TIP\PF_TIP_Mapbooks\2012_06_18_Pf_50mV_DGM_Mpbk.mxd - 5/29/2013 @ 9:08:33 PM



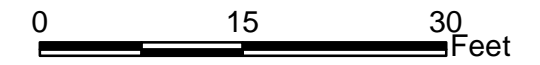
Legend

- 4006 ● Target Location
- 5 [Hatched Box] Analog Investigation (See Appendix F3)
- [Brown Box] Analog Investigation Conducted
- [Grey Box] Phase I Removal Action Area Completed by Army
- [Blue Dashed Line] Parker Flats Munitions Response Area
- [Black Line] Major Road

Grid C3G1B3



State Plane California IV, NAD 1983 (U.S. Survey Foot)



Parker Flats MRA 50mV DGM Surveys Mapbook

FORA ESCA RP
Monterey County, California

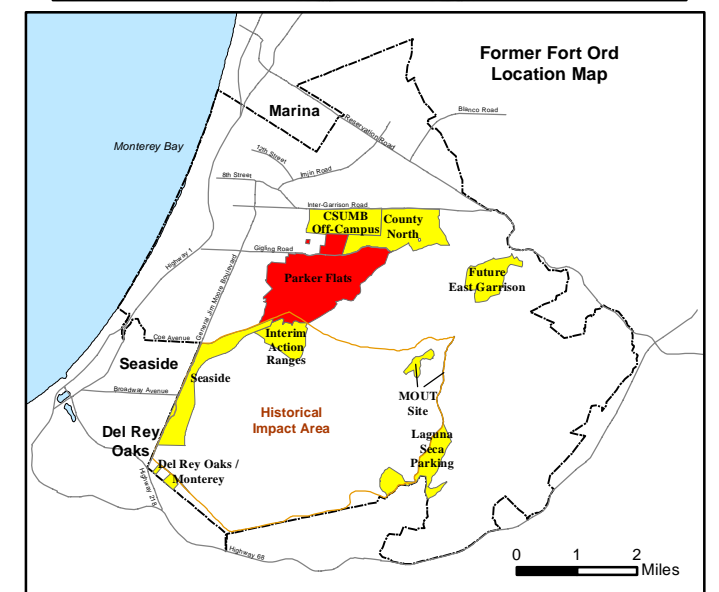
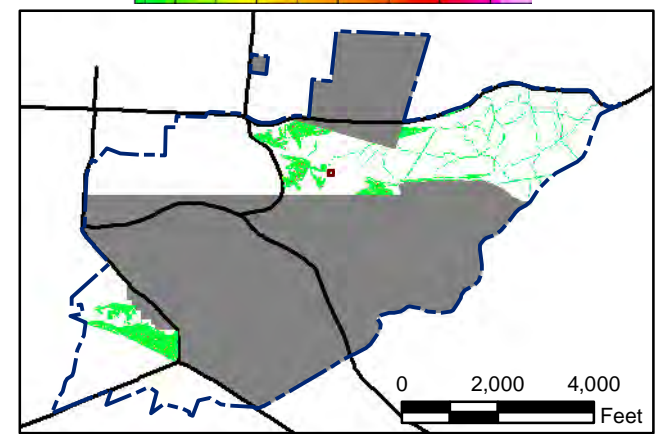
T:\Projects\Parker Flats\PF_TIP\PF_TIP_Mapbooks\2012_06_18_Pf_50mV_DGM_Mpbk.mxd - 5/29/2013 @ 9:08:33 PM



Legend

- 4006 ● Target Location
- 5 ▨ Analog Investigation (See Appendix F3)
- Analog Investigation Conducted
- Phase I Removal Action Area Completed by Army
- ▬ Parker Flats Munitions Response Area
- ▬ Major Road

Grid C3G1B4



State Plane California IV, NAD 1983 (U.S. Survey Foot)

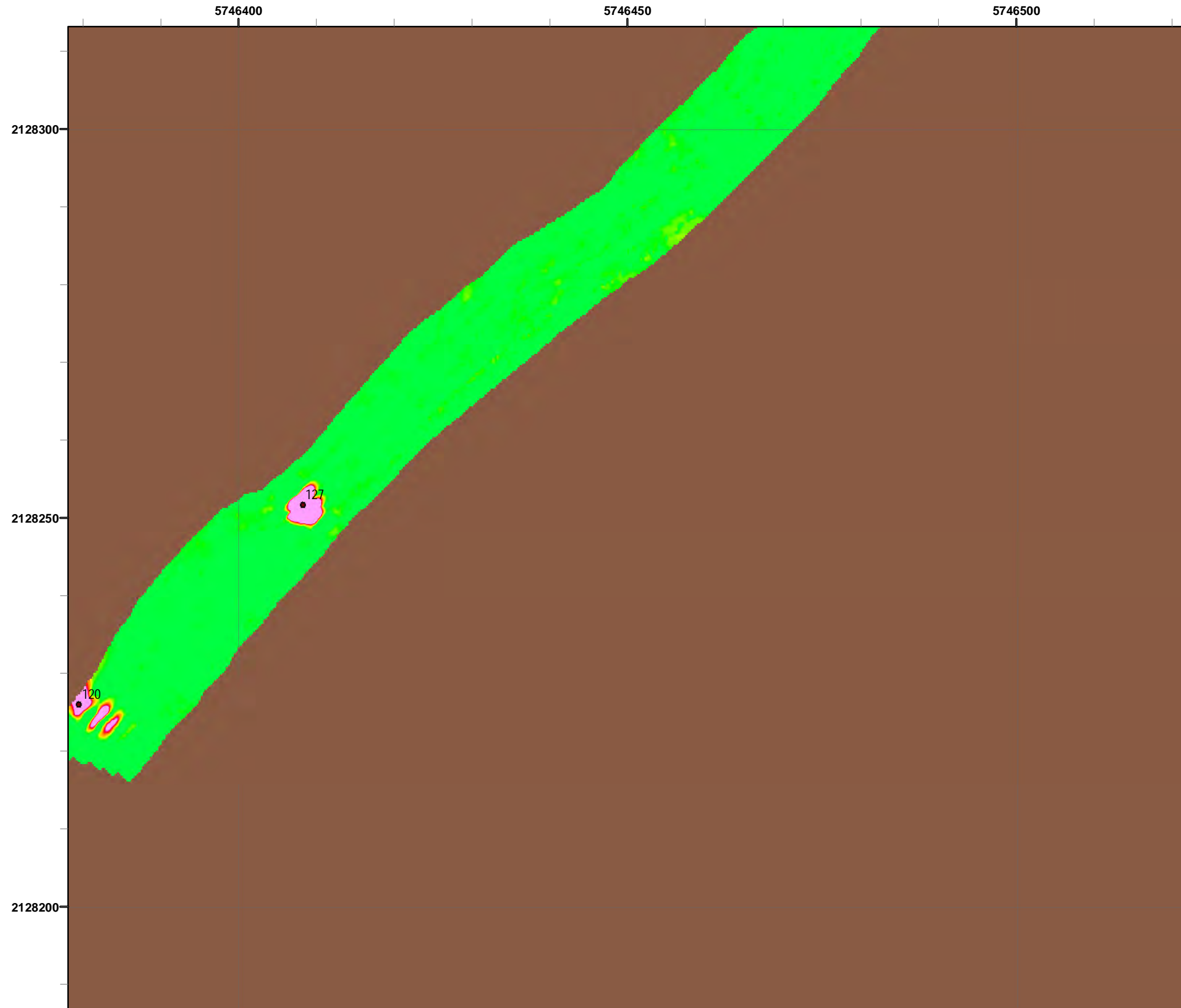


**Parker Flats MRA
50mV DGM Surveys
Mapbook**

FORA ESCA RP
Monterey County, California

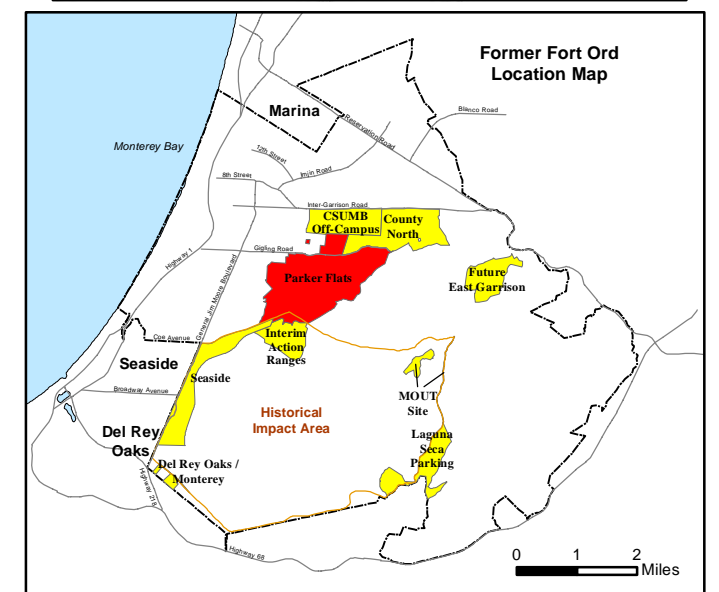
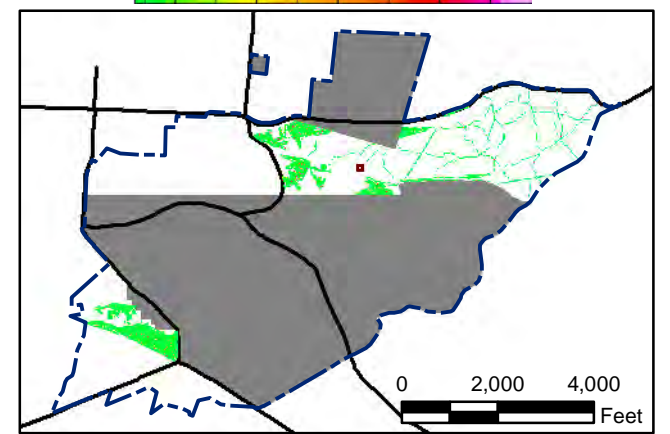
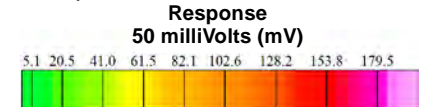
Map F1A - 312

T:\Projects\Parker Flats\PF_TIP\PF_TIP_Mapbooks\2012_06_18_Pf_50mV_DGM_Mpbk.mxd - 5/29/2013 @ 9:08:33 PM




Legend

- 4006 ● Target Location
- 5 ▨ Analog Investigation (See Appendix F3)
- Analog Investigation Conducted
- Phase I Removal Action Area Completed by Army
- ▬ Parker Flats Munitions Response Area
- ▬ Major Road



State Plane California IV, NAD 1983 (U.S. Survey Foot)



**Parker Flats MRA
50mV DGM Surveys
Mapbook**

FORA ESCA RP
Monterey County, California

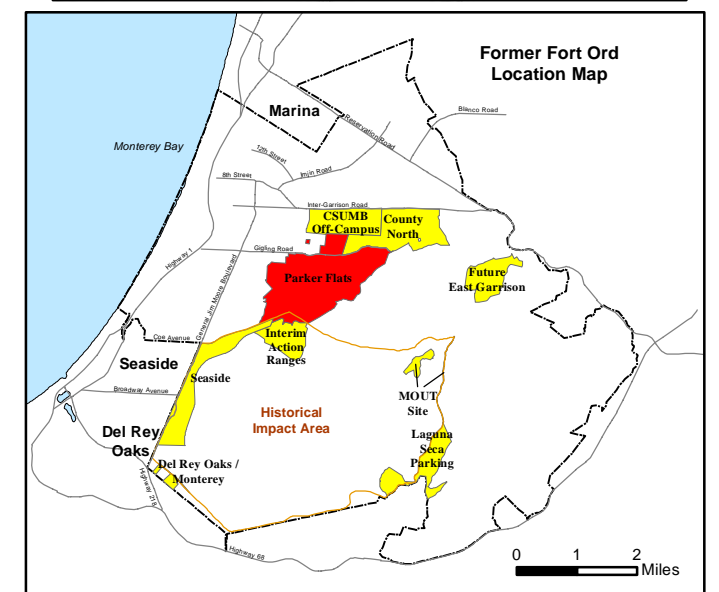
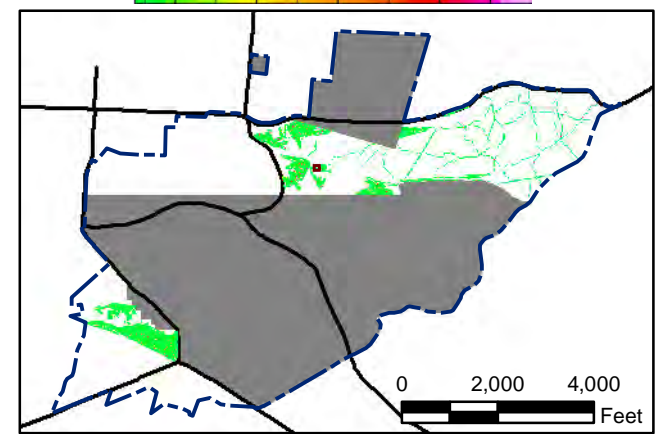
Map F1A - 313

T:\Projects\Parker Flats\PF_TIP\PF_TIP_Mapbooks\2012_06_18_PF_50mV_DGM_Mpbk.mxd - 5/29/2013 @ 9:08:33 PM



Legend

- 4006 ● Target Location
- 5 [Hatched Box] Analog Investigation (See Appendix F3)
- [Brown Box] Analog Investigation Conducted
- [Grey Box] Phase I Removal Action Area Completed by Army
- [Blue Dashed Line] Parker Flats Munitions Response Area
- [Black Line] Major Road



State Plane California IV, NAD 1983 (U.S. Survey Foot)

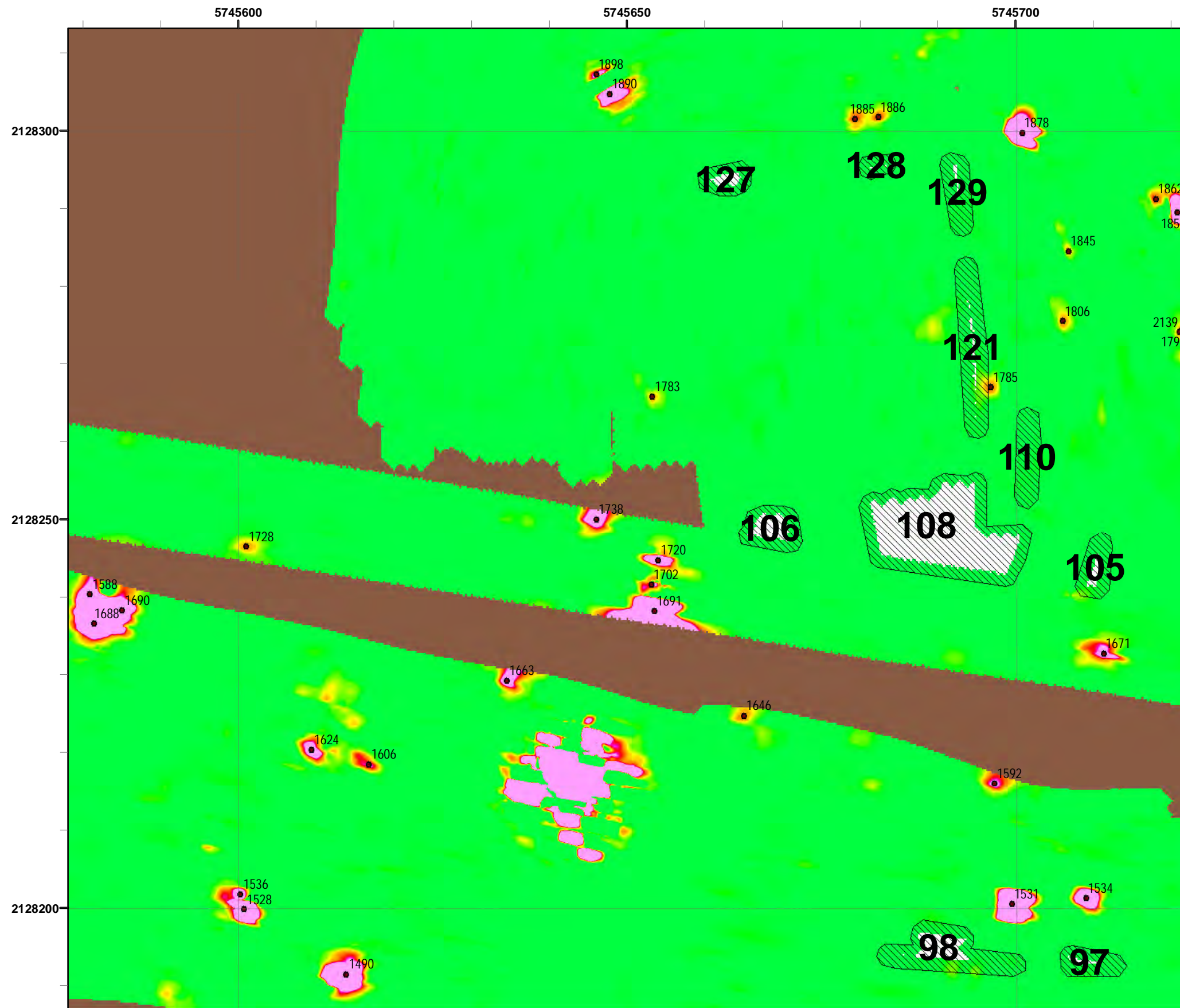


**Parker Flats MRA
50mV DGM Surveys
Mapbook**

FORA ESCA RP
Monterey County, California

Map F1A - 314

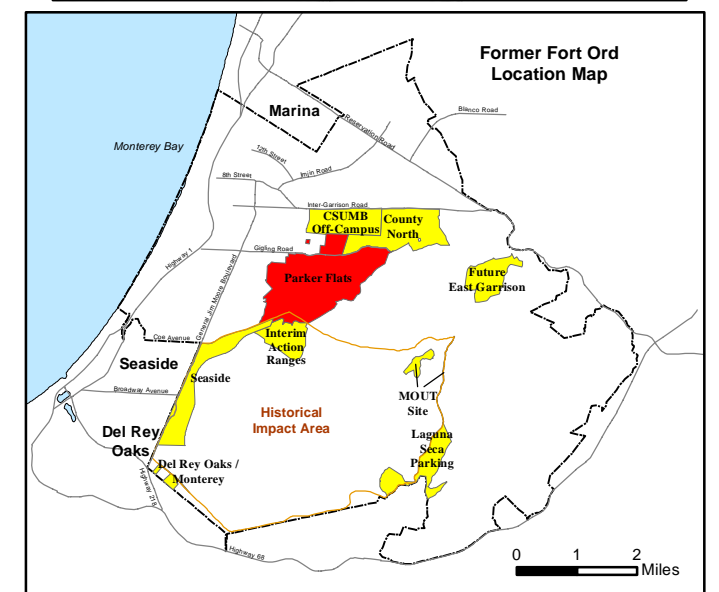
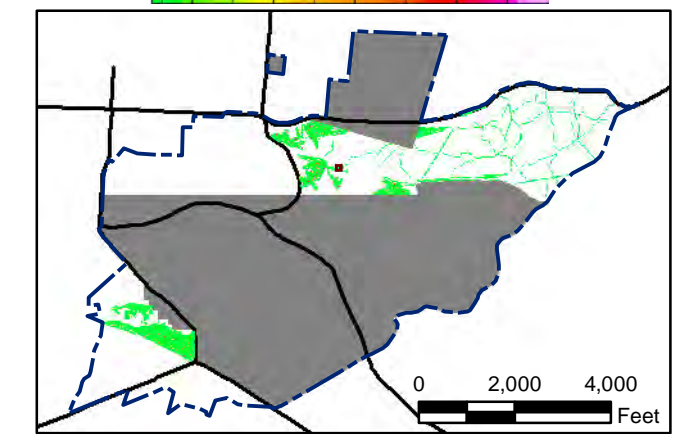
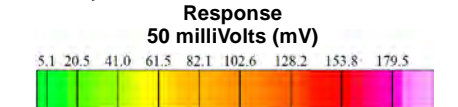
T:\Projects\Parker Flats\PF_TIP\PF_TIP_Mapbooks\2012_06_18_Pf_50mV_DGM_Mpbk.mxd - 5/29/2013 @ 9:08:33 PM





Legend

- 4006 ● Target Location
- 5 ▨ Analog Investigation (See Appendix F3)
- Analog Investigation Conducted
- Phase I Removal Action Area Completed by Army
- Parker Flats Munitions Response Area
- Major Road

Grid C3G1C2



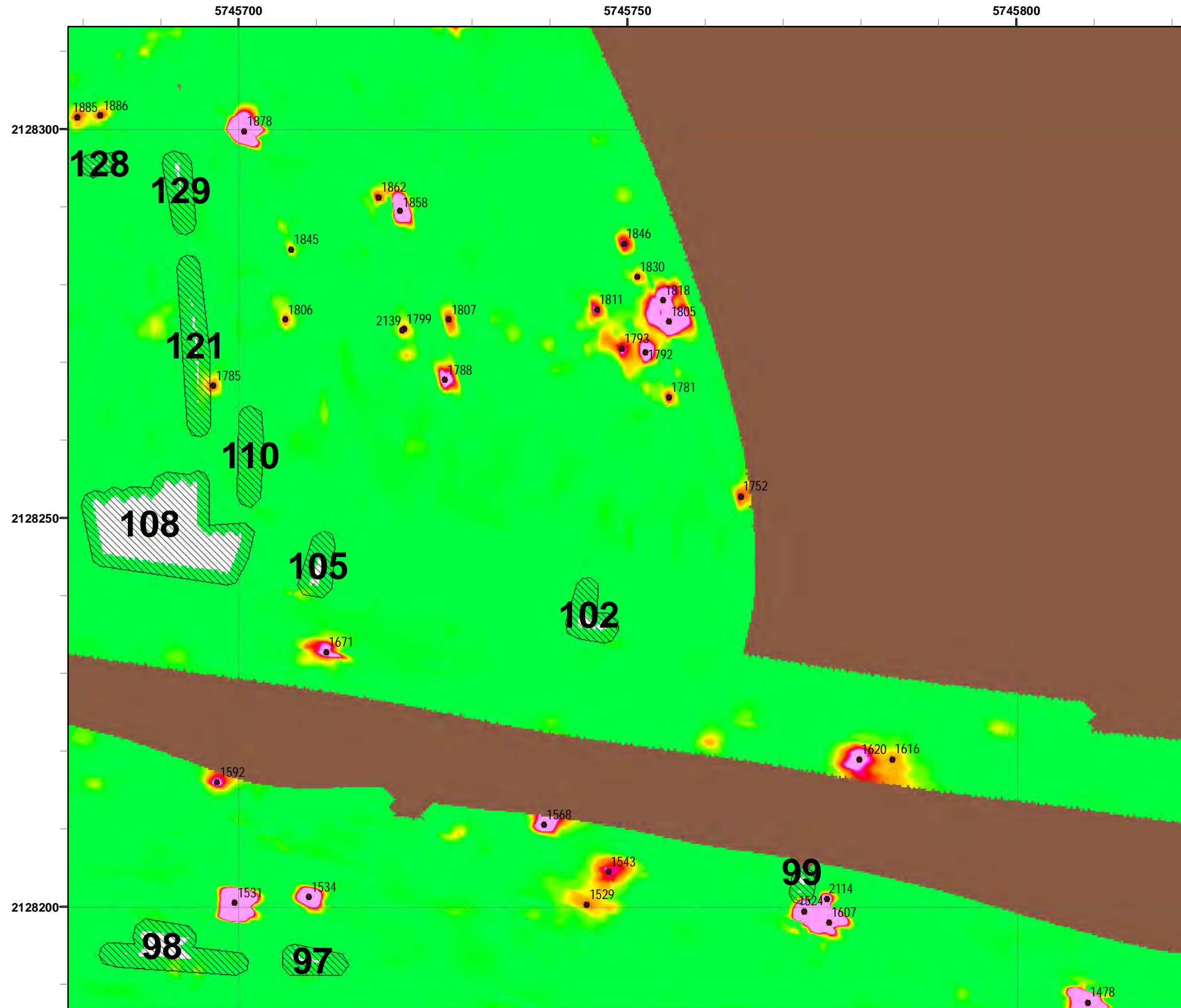
State Plane California IV, NAD 1983 (U.S. Survey Foot)



Parker Flats MRA 50mV DGM Surveys Mapbook

FORA ESCA RP
Monterey County, California

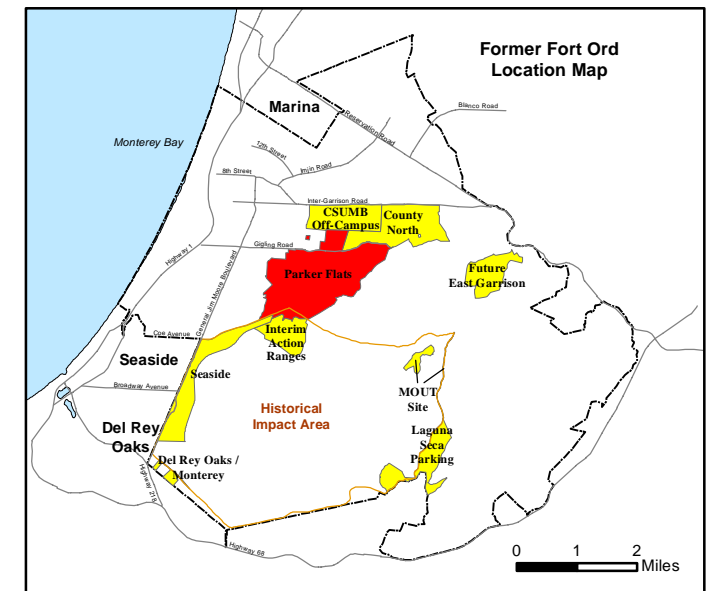
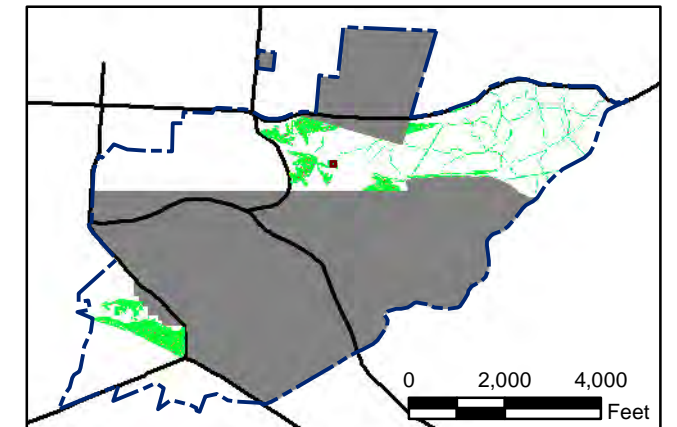
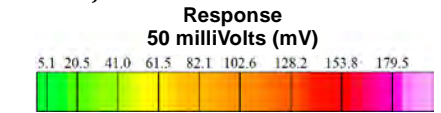
T:\Projects\Parker Flats\PF_TIP\PF_TIP_Mapbooks\2012_06_18_Pf_50mV_DGM_Mpbk.mxd - 5/29/2013 @ 9:08:33 PM




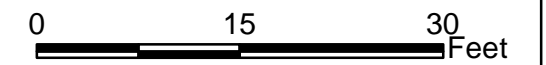
Legend

Grid C3G1C3

- 4006 ● Target Location
- 5 ▨ Analog Investigation (See Appendix F3)
- Analog Investigation Conducted
- Phase I Removal Action Area Completed by Army
- ▬ Parker Flats Munitions Response Area
- ▬ Major Road



State Plane California IV, NAD 1983 (U.S. Survey Foot)



Parker Flats MRA 50mV DGM Surveys Mapbook

FORA ESCA RP
Monterey County, California

Map F1A - 316

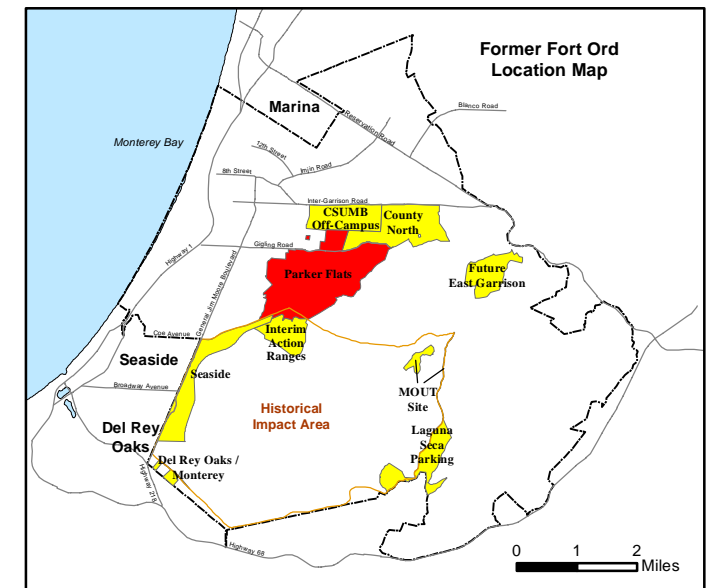
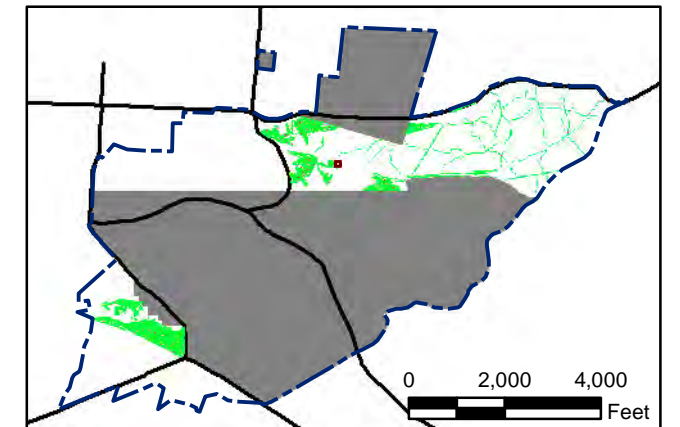
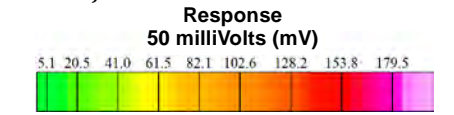
T:\Projects\Parker Flats\PF_TIP\PF_TIP_Mapbooks\2012_06_18_Pf_50mV_DGM_Mpbk.mxd - 5/29/2013 @ 9:08:33 PM




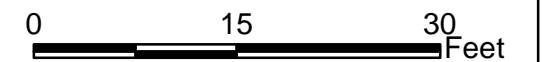
Grid C3G1C4

Legend

- 4006 ● Target Location
- 5 ▨ Analog Investigation (See Appendix F3)
- Analog Investigation Conducted
- Phase I Removal Action Area Completed by Army
- ▬ Parker Flats Munitions Response Area
- ▬ Major Road




State Plane California IV, NAD 1983 (U.S. Survey Foot)



Parker Flats MRA 50mV DGM Surveys Mapbook

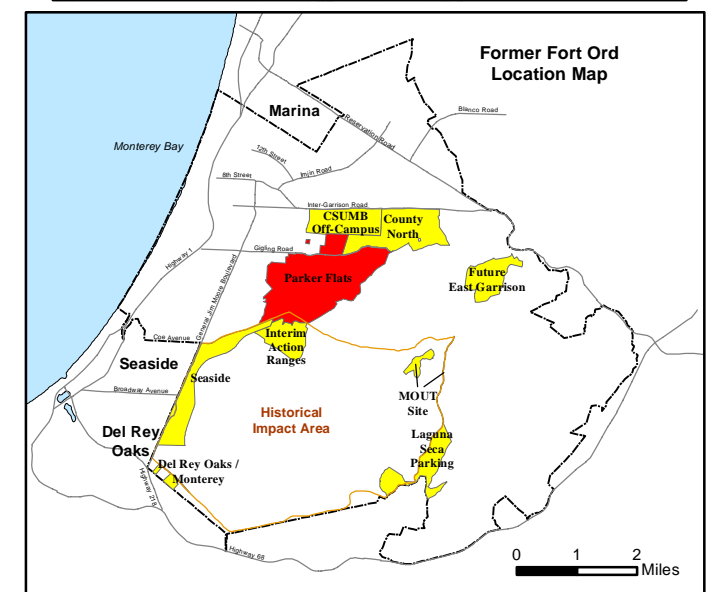
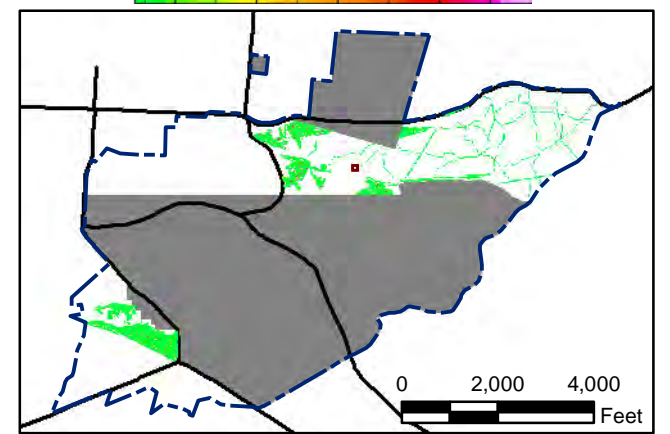
FORA ESCA RP
Monterey County, California

T:\Projects\Parker Flats\PF_TIP\PF_TIP_Mapbooks\2012_06_18_Pf_50mV_DGM_Mpbk.mxd - 5/29/2013 @ 9:08:33 PM



Legend

- 4006 ● Target Location
- 5 ▨ Analog Investigation (See Appendix F3)
- Analog Investigation Conducted
- Phase I Removal Action Area Completed by Army
- ▬ Parker Flats Munitions Response Area
- ▬ Major Road



State Plane California IV, NAD 1983 (U.S. Survey Foot)




**Parker Flats MRA
50mV DGM Surveys
Mapbook**

FORA ESCA RP
Monterey County, California

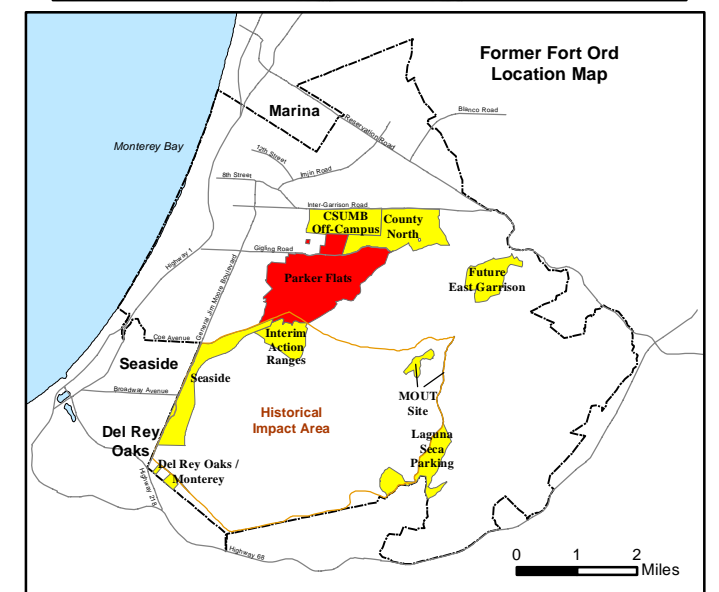
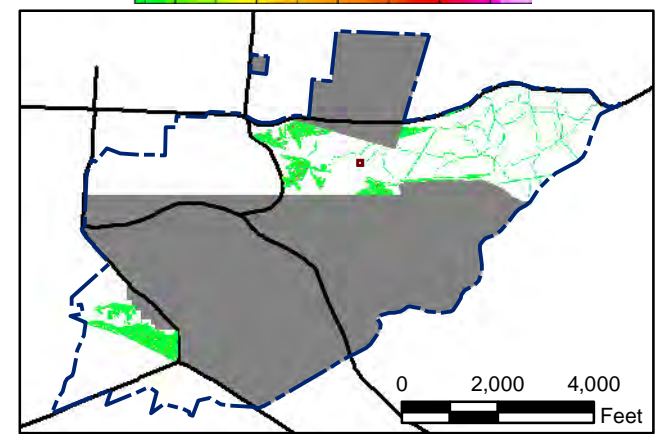
Map F1A - 318

T:\Projects\Parker Flats\PF_TIP\PF_TIP_Mapbooks\2012_06_18_Pf_50mV_DGM_Mpbk.mxd - 5/29/2013 @ 9:08:33 PM



Legend **Grid C3G1D0**

- 4006 ● Target Location
- 5 ▨ Analog Investigation (See Appendix F3)
- Analog Investigation Conducted
- Phase I Removal Action Area Completed by Army
- ▬ Parker Flats Munitions Response Area
- ▬ Major Road



State Plane California IV, NAD 1983 (U.S. Survey Foot)



**Parker Flats MRA
50mV DGM Surveys
Mapbook**

FORA ESCA RP
Monterey County, California

Map F1A - 319

T:\Projects\Parker Flats\PF_TIP\PF_TIP_Mapbooks\2012_06_18_PF_50mV_DGM_Mpbk.mxd - 5/29/2013 @ 9:08:33 PM



Legend

- 4006 Target Location
- 5 [Hatched Box] Analog Investigation (See Appendix F3)
- [Brown Box] Analog Investigation Conducted
- [Grey Box] Phase I Removal Action Area Completed by Army
- [Blue Dashed Line] Parker Flats Munitions Response Area
- [Thick Black Line] Major Road

Grid C3G1D2

Response
50 milliVolts (mV)

0 2,000 4,000 Feet

0 1 2 Miles

State Plane California IV, NAD 1983 (U.S. Survey Foot)

0 15 30 Feet

Parker Flats MRA
50mV DGM Surveys
Mapbook

FORA ESCA RP
Monterey County, California

Map F1A - 320

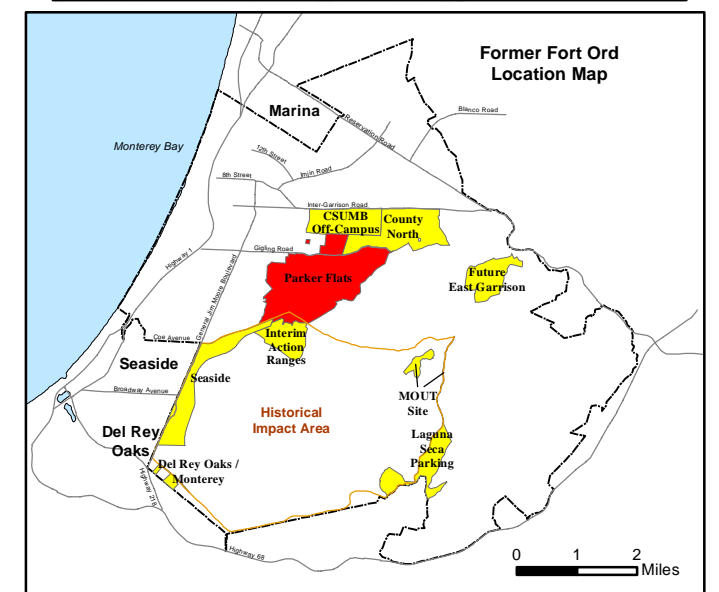
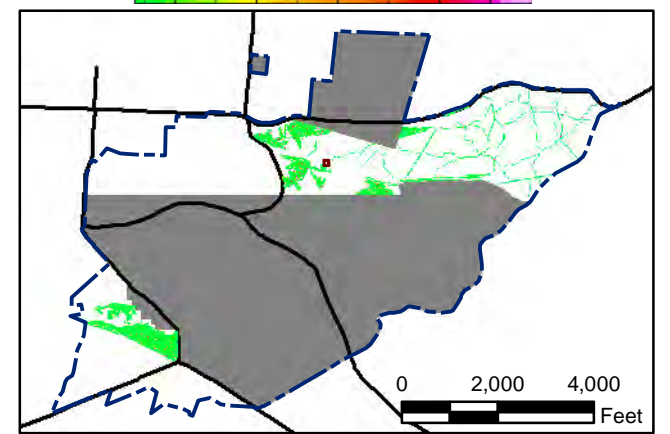
T:\Projects\Parker Flats\PF_TIP\PF_TIP_Mapbooks\2012_06_18_Pf_50mV_DGM_Mpbk.mxd - 5/29/2013 @ 9:08:33 PM



Legend

- 4006 ● Target Location
- 5 ▨ Analog Investigation (See Appendix F3)
- Analog Investigation Conducted
- Phase I Removal Action Area Completed by Army
- Parker Flats Munitions Response Area
- Major Road

Grid C3G1D3



State Plane California IV, NAD 1983 (U.S. Survey Foot)



**Parker Flats MRA
50mV DGM Surveys
Mapbook**

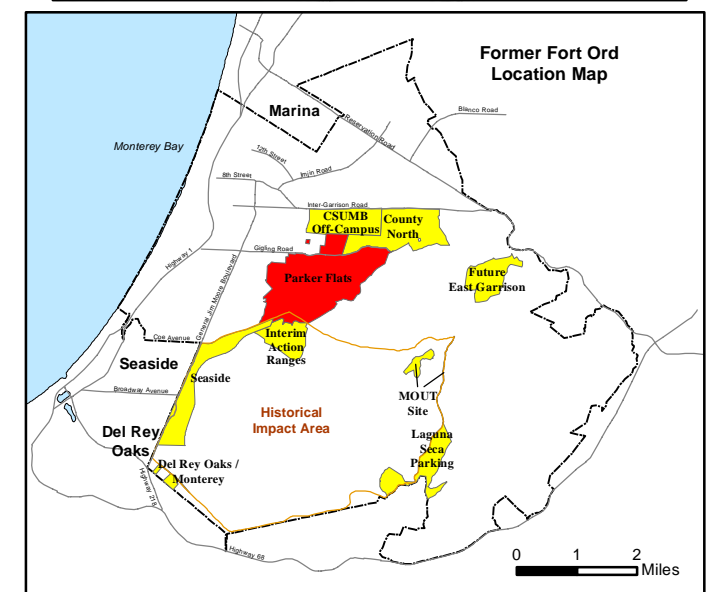
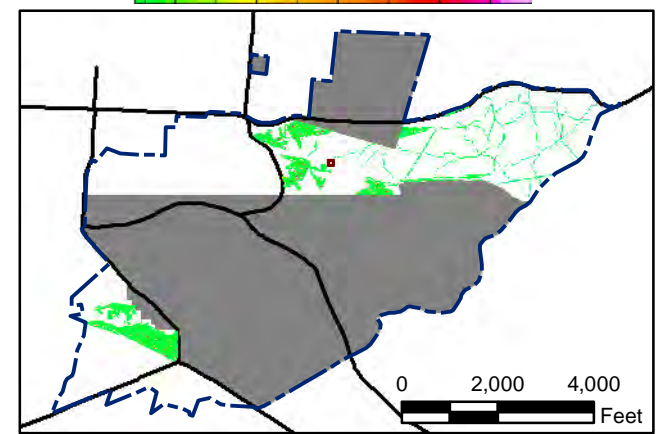
FORA ESCA RP
Monterey County, California

Map F1A - 321

T:\Projects\Parker Flats\PF_TIP\PF_TIP_Mapbooks\2012_06_18_Pf_50mV_DGM_Mpbk.mxd - 5/29/2013 @ 9:08:33 PM



- ### Legend
- 4006 ● Target Location
 - 5 [Hatched Box] Analog Investigation (See Appendix F3)
 - [Brown Box] Analog Investigation Conducted
 - [Grey Box] Phase I Removal Action Area Completed by Army
 - [Blue Dashed Line] Parker Flats Munitions Response Area
 - [Black Line] Major Road



State Plane California IV, NAD 1983 (U.S. Survey Foot)



**Parker Flats MRA
50mV DGM Surveys
Mapbook**

FORA ESCA RP
Monterey County, California

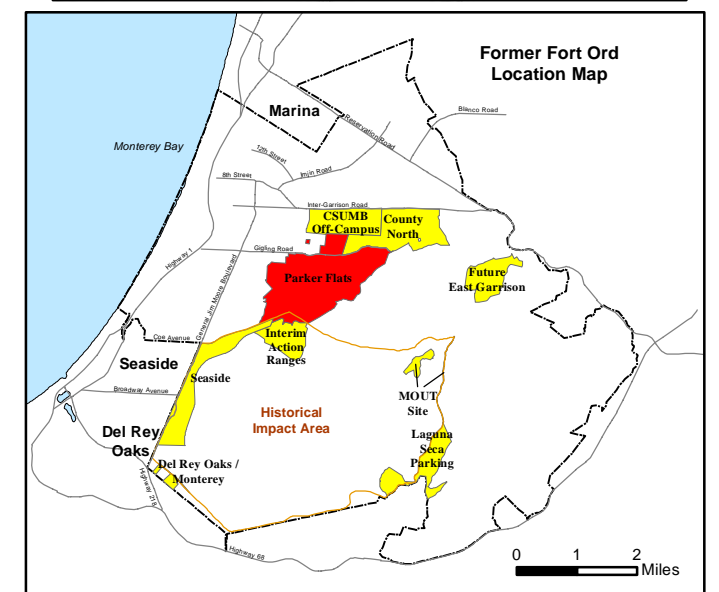
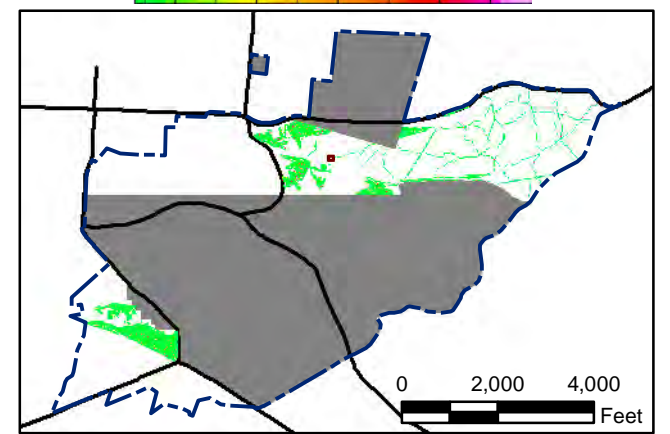
Map F1A - 322

T:\Projects\Parker Flats\PF_TIP\PF_TIP_Mapbooks\2012_06_18_Pf_50mV_DGM_Mpbk.mxd - 5/29/2013 @ 9:08:33 PM



Legend **Grid C3G1E4**

- 4006 ● Target Location
- 5 ▨ Analog Investigation (See Appendix F3)
- Analog Investigation Conducted
- Phase I Removal Action Area Completed by Army
- ▬ Parker Flats Munitions Response Area
- ▬ Major Road



State Plane California IV, NAD 1983 (U.S. Survey Foot)



**Parker Flats MRA
50mV DGM Surveys
Mapbook**

FORA ESCA RP
Monterey County, California

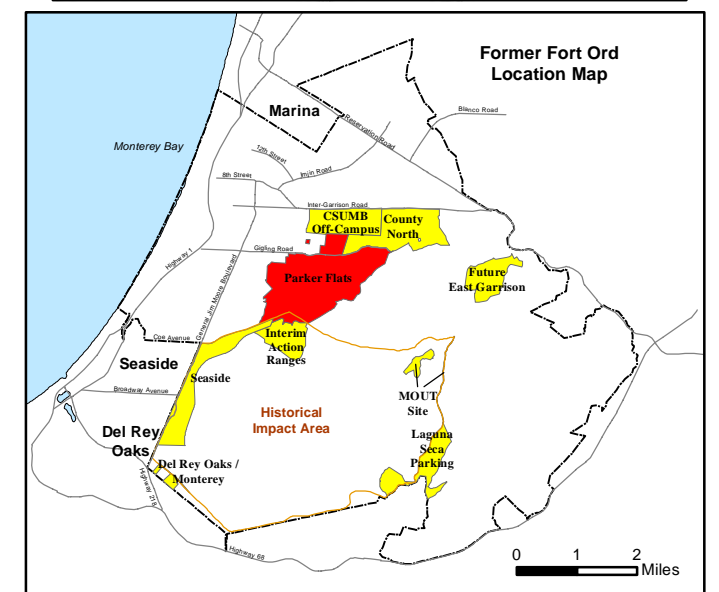
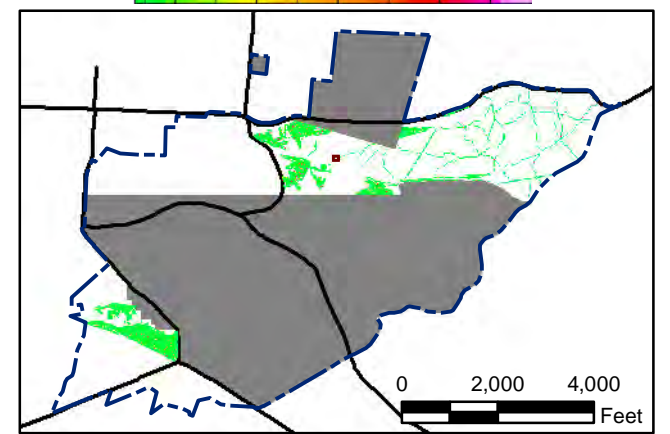
Map F1A - 323

T:\Projects\Parker Flats\PF_TIP\PF_TIP_Mapbooks\2012_06_18_Pf_50mV_DGM_Mpbk.mxd - 5/29/2013 @ 9:08:33 PM



Legend

- 4006 ● Target Location
- 5 [Hatched Box] Analog Investigation (See Appendix F3)
- [Brown Box] Analog Investigation Conducted
- [Grey Box] Phase I Removal Action Area Completed by Army
- [Blue Dashed Line] Parker Flats Munitions Response Area
- [Black Line] Major Road



State Plane California IV, NAD 1983 (U.S. Survey Foot)



**Parker Flats MRA
50mV DGM Surveys
Mapbook**

FORA ESCA RP
Monterey County, California

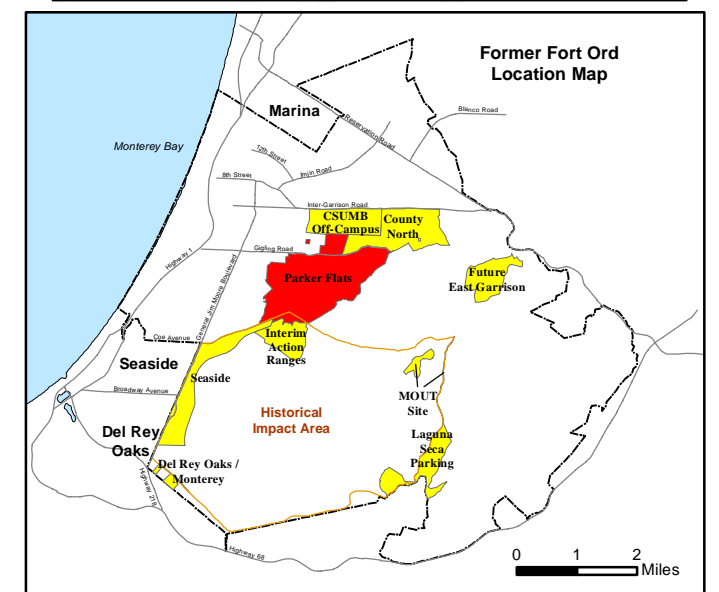
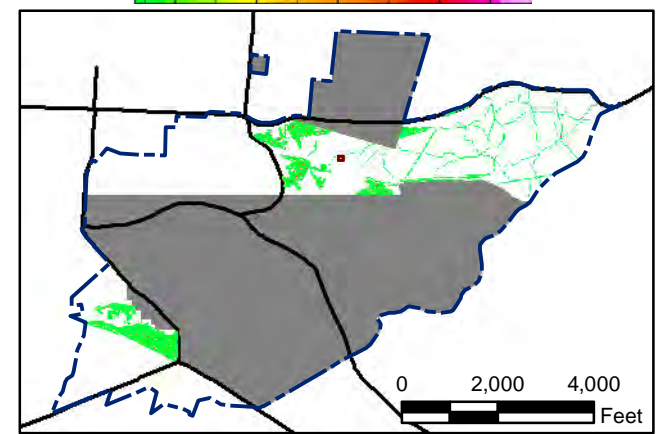
Map F1A - 324

T:\Projects\Parker Flats\PF_TIP\PF_TIP_Mapbooks\2012_06_18_PF_50mV_DGM_Mpbk.mxd - 5/29/2013 @ 9:08:33 PM



- ### Legend
- 4006 ● Target Location
 - 5 ▨ Analog Investigation (See Appendix F3)
 - Analog Investigation Conducted
 - Phase I Removal Action Area Completed by Army
 - ▬ Parker Flats Munitions Response Area
 - ▬ Major Road

Grid C3G1E6



State Plane California IV, NAD 1983 (U.S. Survey Foot)



**Parker Flats MRA
50mV DGM Surveys
Mapbook**

FORA ESCA RP
Monterey County, California

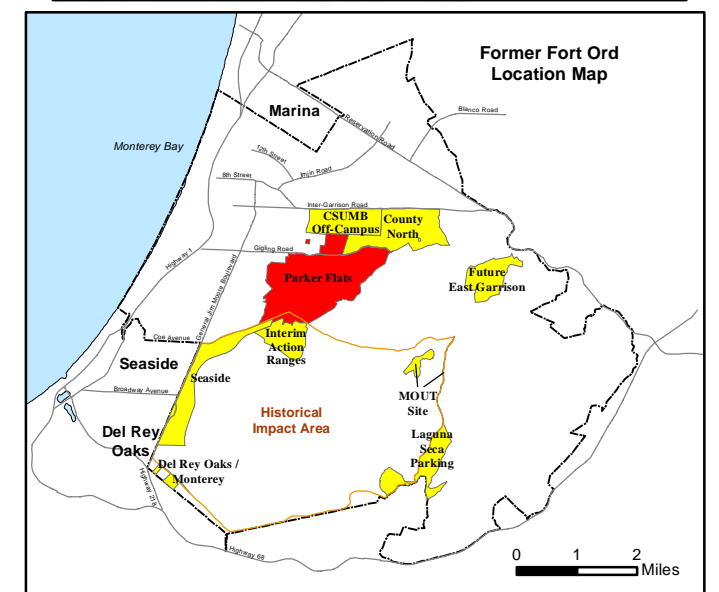
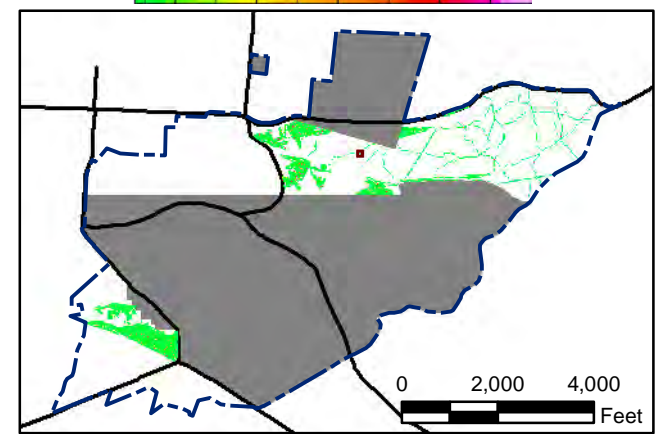
Map F1A - 325

T:\Projects\Parker Flats\PF_TIP\PF_TIP_Mapbooks\2012_06_18_Pf_50mV_DGM_Mpbk.mxd - 5/29/2013 @ 9:08:33 PM



Legend

- 4006 ● Target Location
- 5 [hatched box] Analog Investigation (See Appendix F3)
- [brown box] Analog Investigation Conducted
- [grey box] Phase I Removal Action Area Completed by Army
- [blue dashed line] Parker Flats Munitions Response Area
- [black line] Major Road



State Plane California IV, NAD 1983 (U.S. Survey Foot)



**Parker Flats MRA
50mV DGM Surveys
Mapbook**

FORA ESCA RP
Monterey County, California

Map F1A - 326

T:\Projects\Parker Flats\PF_TIP\PF_TIP_Mapbooks\2012_06_18_Pf_50mV_DGM_Mpbk.mxd - 5/29/2013 @ 9:08:33 PM



4006

● Target Location

5 Analog Investigation (See Appendix F3)

Analog Investigation Conducted

Phase I Removal Action Area Completed by Army

Parker Flats Munitions Response Area

Major Road

Legend

Grid C3G1F5

Response
50 milliVolts (mV)

5.1	20.5	41.0	61.5	82.1	102.6	128.2	153.8	179.5
-----	------	------	------	------	-------	-------	-------	-------

0 2,000 4,000 Feet

0 1 2 Miles

State Plane California IV, NAD 1983 (U.S. Survey Foot)

0 15 30 Feet

Parker Flats MRA
50mV DGM Surveys
Mapbook

FORA ESCA RP
Monterey County, California

Map F1A - 327

T:\Projects\Parker Flats\PF_TIP\PF_TIP_Mapbooks\2012_06_18_PF_50mV_DGM_Mpbk.mxd - 5/29/2013 @ 9:08:33 PM



4006

5

Legend

- Target Location
- Analog Investigation (See Appendix F3)
- Analog Investigation Conducted
- Phase I Removal Action Area Completed by Army
- Parker Flats Munitions Response Area
- Major Road

Grid C3G1F6

Response
50 milliVolts (mV)

5.1	20.5	41.0	61.5	82.1	102.6	128.2	153.8	179.5

0 2,000 4,000 Feet

0 1 2 Miles

State Plane California IV, NAD 1983 (U.S. Survey Foot)

0 15 30 Feet

Parker Flats MRA
50mV DGM Surveys
Mapbook

FORA ESCA RP
Monterey County, California

Map F1A - 328


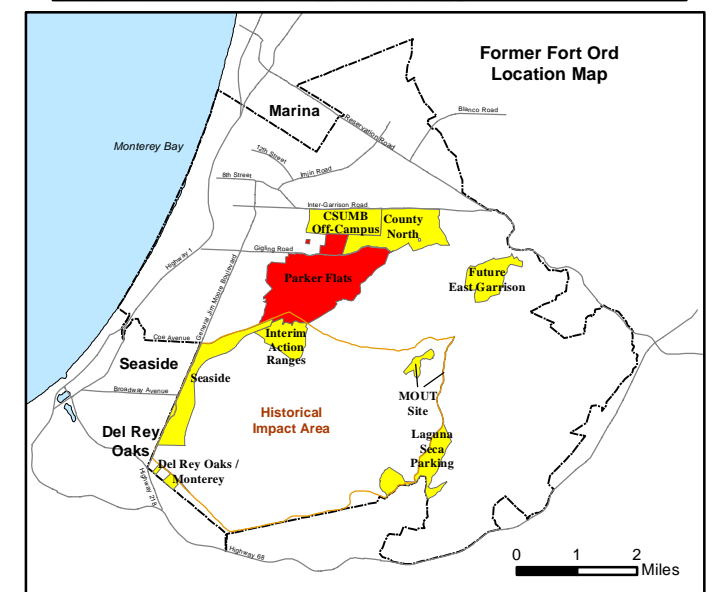
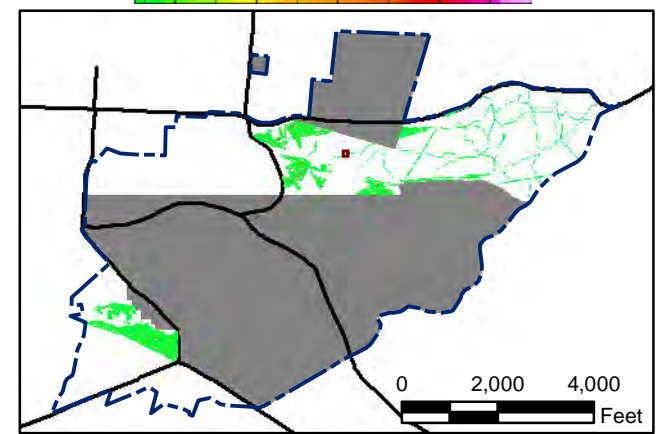
T:\Projects\Parker Flats\PF_TIP\PF_TIP_Mapbooks\2012_06_18_PF_50mV_DGM_Mpbk.mxd - 5/29/2013 @ 9:08:33 PM



Legend

- 4006 ● Target Location
- 5 ▨ Analog Investigation (See Appendix F3)
- Analog Investigation Conducted
- Phase I Removal Action Area Completed by Army
- ▬ Parker Flats Munitions Response Area
- ▬ Major Road

Grid C3G1F7

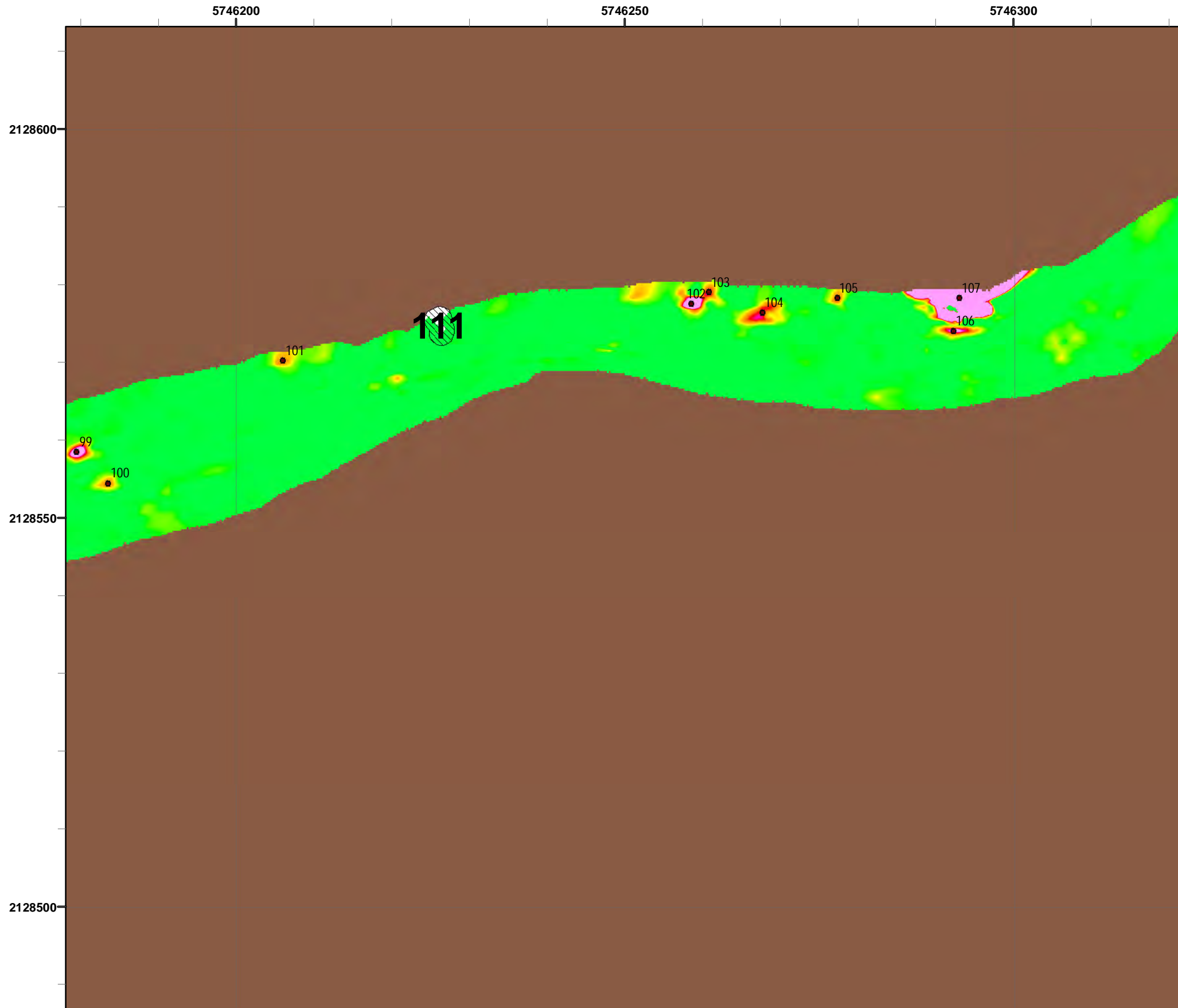


**Parker Flats MRA
50mV DGM Surveys
Mapbook**

FORA ESCA RP
Monterey County, California

Map F1A - 329

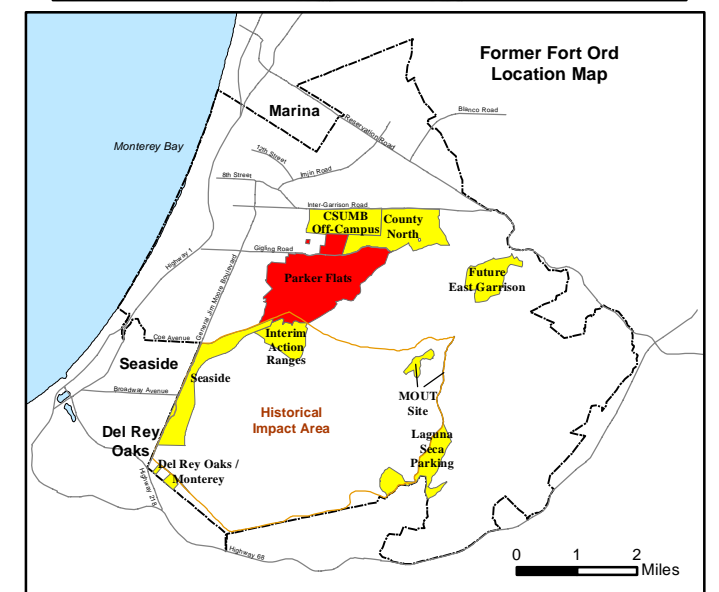
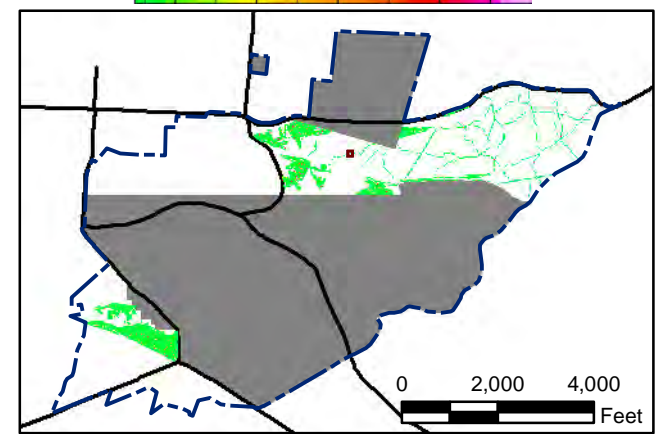
T:\Projects\Parker Flats\PF_TIP\PF_TIP_Mapbooks\2012_06_18_Pf_50mV_DGM_Mpbk.mxd - 5/29/2013 @ 9:08:33 PM



Legend

- 4006 ● Target Location
- 5 [Hatched Box] Analog Investigation (See Appendix F3)
- [Brown Box] Analog Investigation Conducted
- [Grey Box] Phase I Removal Action Area Completed by Army
- [Blue Dashed Line] Parker Flats Munitions Response Area
- [Black Line] Major Road

Grid C3G1F8



State Plane California IV, NAD 1983 (U.S. Survey Foot)



**Parker Flats MRA
50mV DGM Surveys
Mapbook**

FORA ESCA RP
Monterey County, California

Map F1A - 330

T:\Projects\Parker Flats\PF_TIP\PF_TIP_Mapbooks\2012_06_18_Pf_50mV_DGM_Mpbk.mxd - 5/29/2013 @ 9:08:33 PM



Grid C3G1F9


Legend

- 4006 Target Location
- 5 Analog Investigation (See Appendix F3)
- Analog Investigation Conducted
- Phase I Removal Action Area Completed by Army
- Parker Flats Munitons Response Area
- Major Road

Response
50 milliVolts (mV)

State Plane California IV, NAD 1983 (U.S. Survey Foot)

0 15 30 Feet

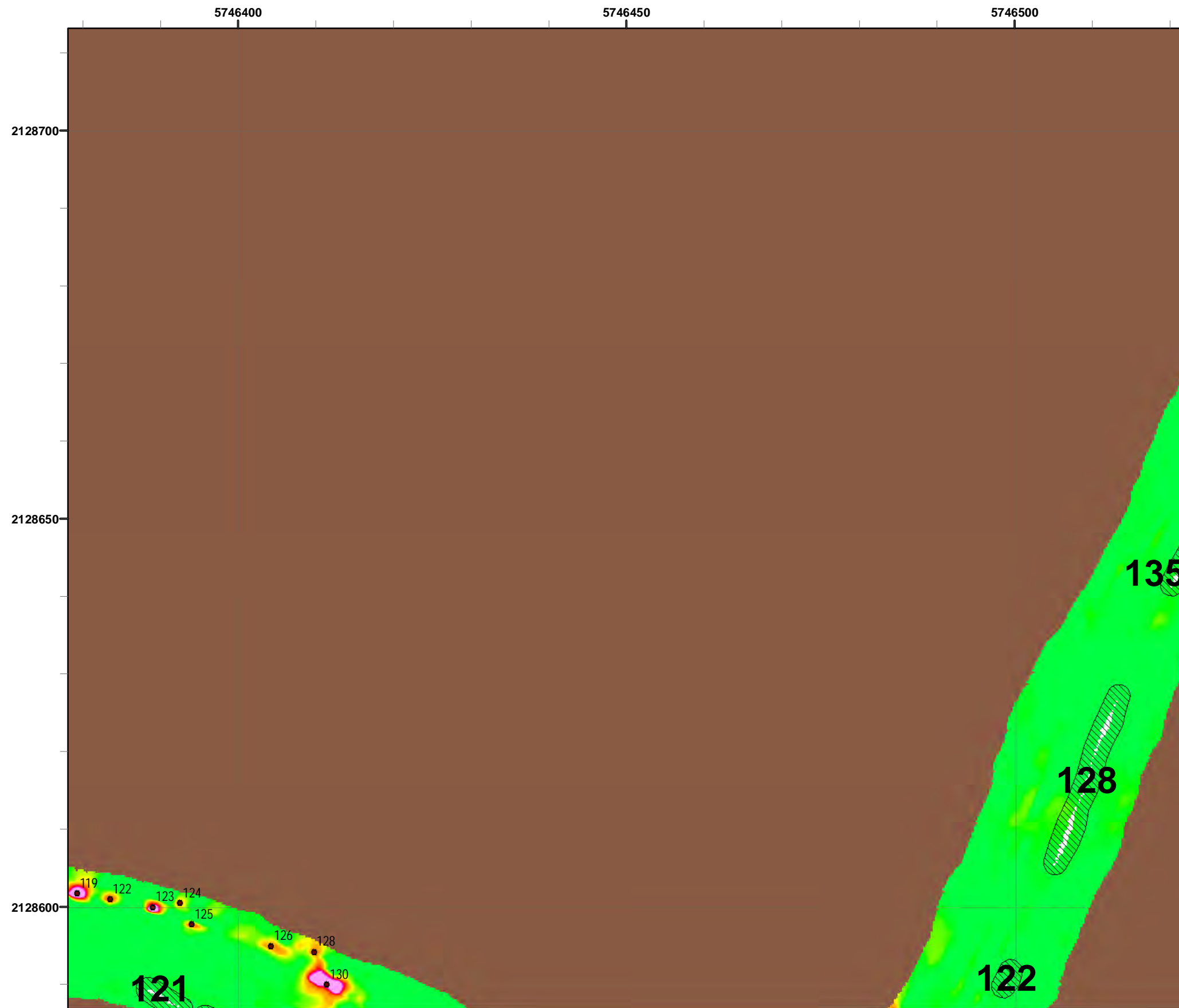


**Parker Flats MRA
50mV DGM Surveys
Mapbook**

FORA ESCA RP
Monterey County, California

Map F1A - 331

T:\Projects\Parker Flats\PF_TIP\PF_TIP_Mapbooks\2012_06_18_Pf_50mV_DGM_Mpbk.mxd - 5/29/2013 @ 9:08:33 PM



4006

5

Legend

- Target Location
- Analog Investigation (See Appendix F3)
- Analog Investigation Conducted
- Phase I Removal Action Area Completed by Army
- Parker Flats Munitions Response Area
- Major Road

Grid C3G1G0

Response
50 milliVolts (mV)

0 2,000 4,000 Feet

0 1 2 Miles

State Plane California IV, NAD 1983 (U.S. Survey Foot)

0 15 30 Feet

Parker Flats MRA
50mV DGM Surveys
Mapbook

FORA ESCA RP
Monterey County, California

Map F1A - 332

T:\Projects\Parker Flats\PF_TIP\PF_TIP_Mapbooks\2012_06_18_Pf_50mV_DGM_Mpbk.mxd - 5/29/2013 @ 9:08:33 PM

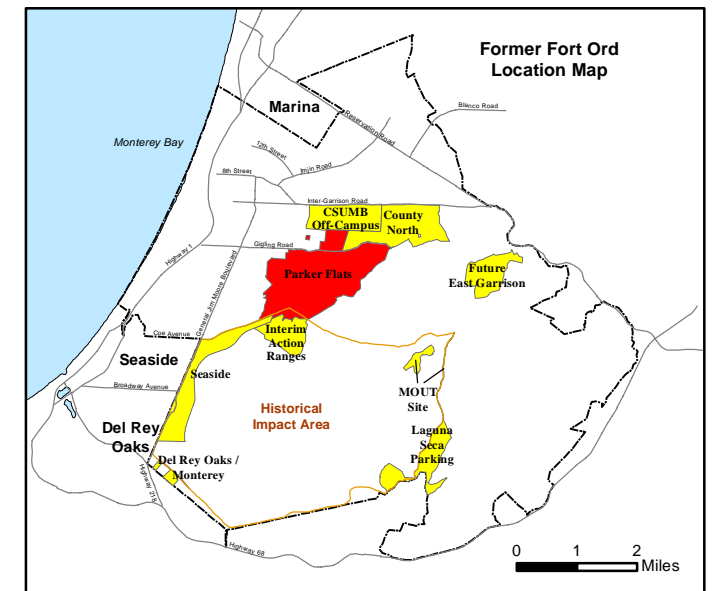
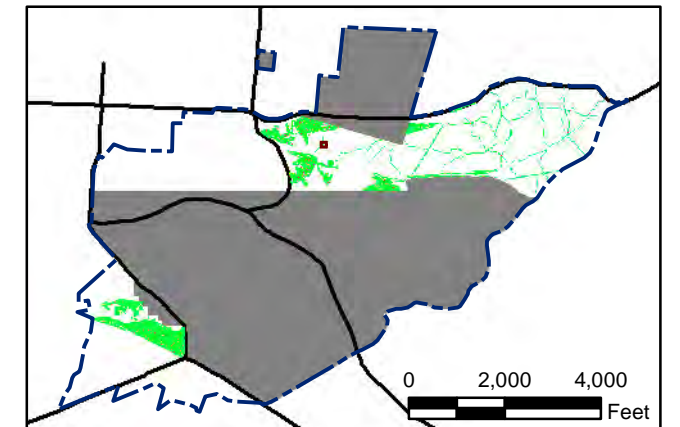



Grid C3G1G1



Legend

- 4006 ● Target Location
- 5 ▨ Analog Investigation (See Appendix F3)
- Analog Investigation Conducted
- Phase I Removal Action Area Completed by Army
- ▬ Parker Flats Munitions Response Area
- ▬ Major Road

Response 50 milliVolts (mV)




State Plane California IV, NAD 1983 (U.S. Survey Foot)



Parker Flats MRA 50mV DGM Surveys Mapbook

FORA ESCA RP
Monterey County, California

T:\Projects\Parker Flats\PF_TIP\PF_TIP_Mapbooks\2012_06_18_Pf_50mV_DGM_Mpbk.mxd - 5/29/2013 @ 9:08:33 PM

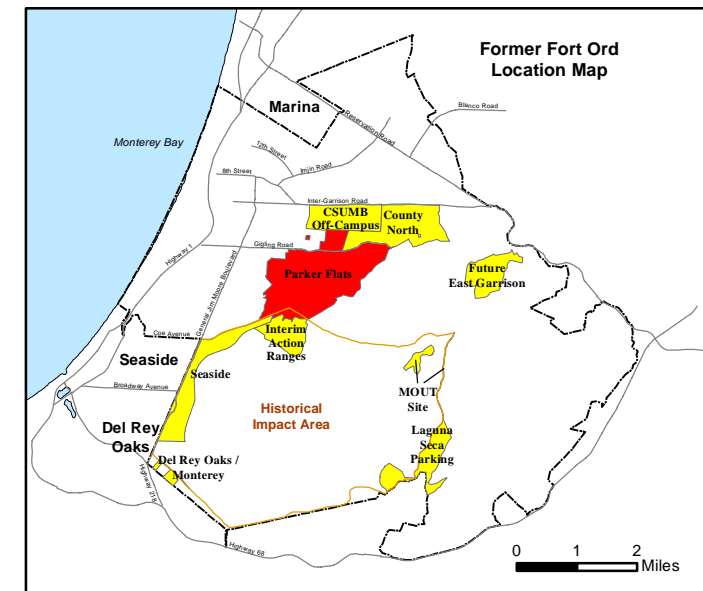
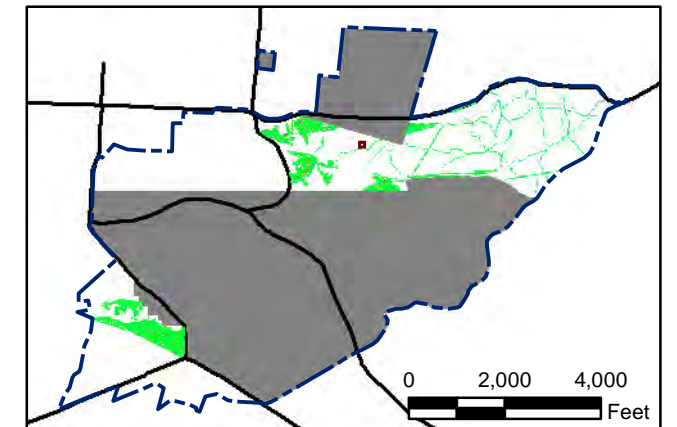



Grid C3G1G9


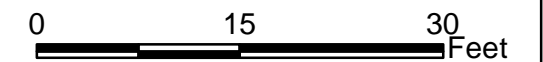
Legend

- 4006 ● Target Location
- 5 ▨ Analog Investigation (See Appendix F3)
- Analog Investigation Conducted
- Phase I Removal Action Area Completed by Army
- Parker Flats Munitions Response Area
- Major Road

Response 50 milliVolts (mV)



State Plane California IV, NAD 1983 (U.S. Survey Foot)

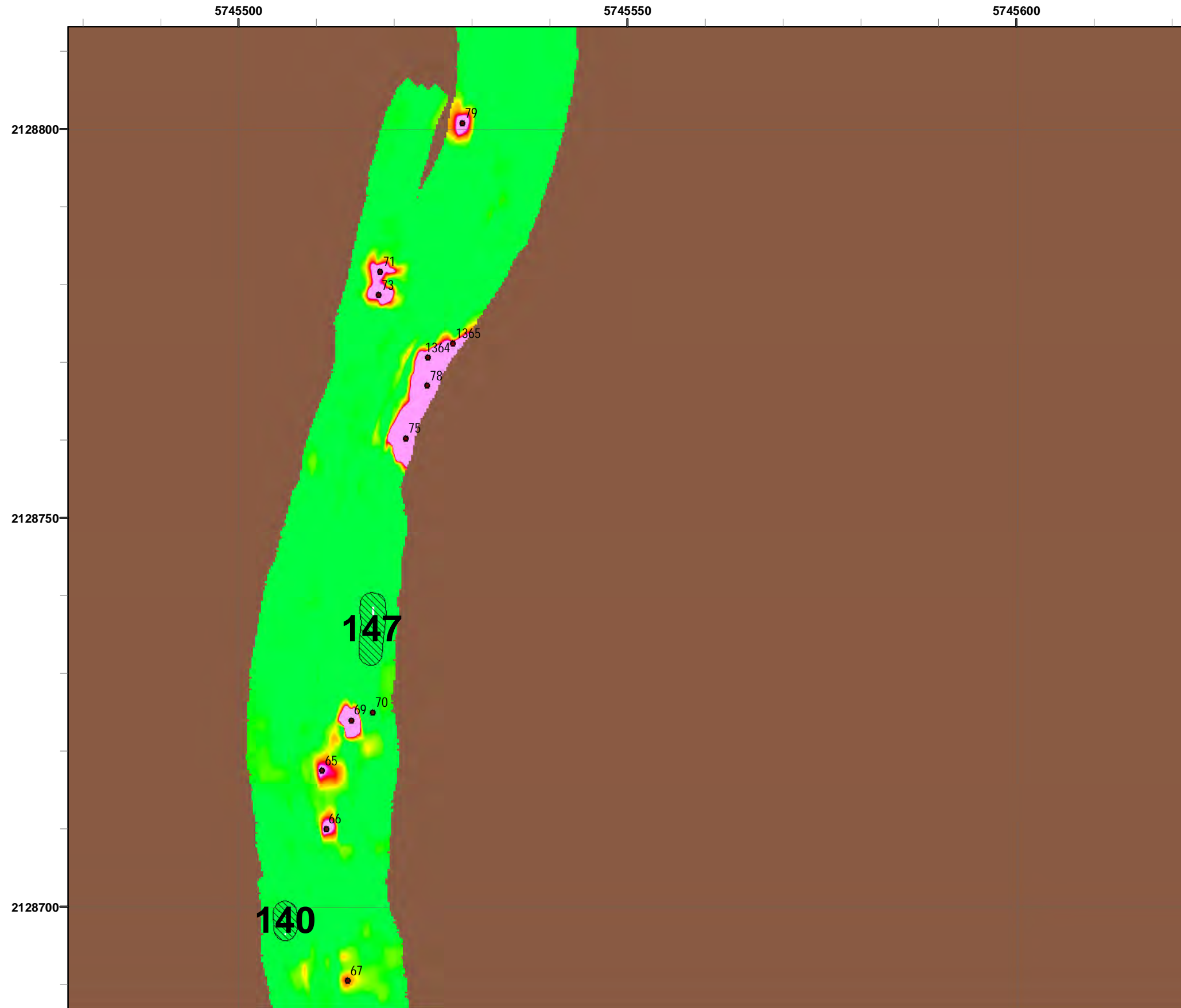


Parker Flats MRA 50mV DGM Surveys Mapbook

FORA ESCA RP
Monterey County, California

Map F1A - 334

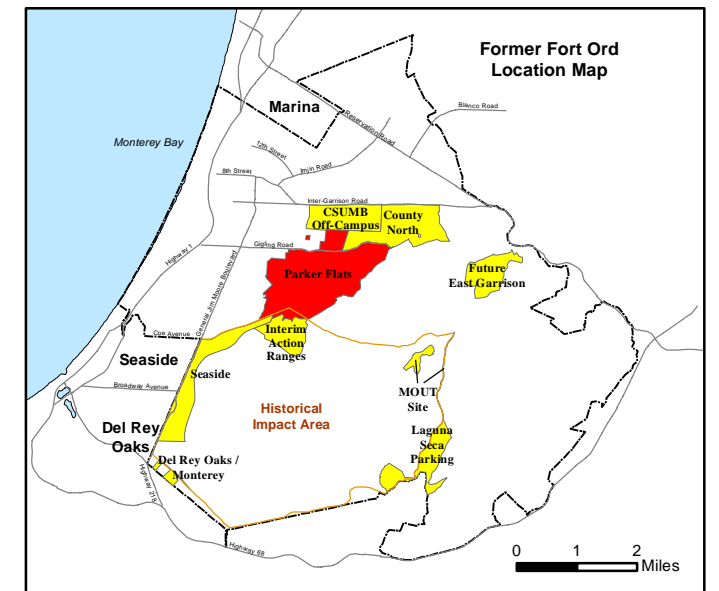
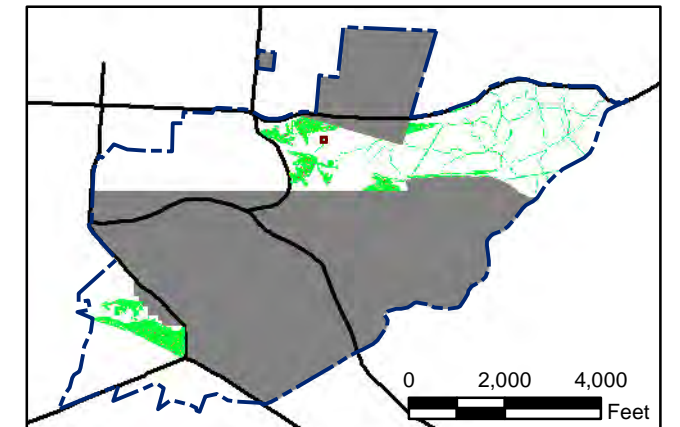
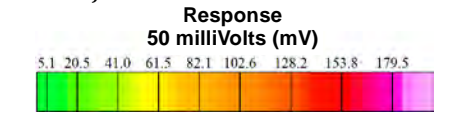
T:\Projects\Parker Flats\PF_TIP\PF_TIP_Mapbooks\2012_06_18_Pf_50mV_DGM_Mpbk.mxd - 5/29/2013 @ 9:08:33 PM





Grid C3G1H1

Legend

- 4006 ● Target Location
- 5 [Hatched Box] Analog Investigation (See Appendix F3)
- [Brown Box] Analog Investigation Conducted
- [Grey Box] Phase I Removal Action Area Completed by Army
- [Blue Dashed Line] Parker Flats Munitions Response Area
- [Black Line] Major Road




State Plane California IV, NAD 1983 (U.S. Survey Foot)



Parker Flats MRA 50mV DGM Surveys Mapbook

FORA ESCA RP
Monterey County, California

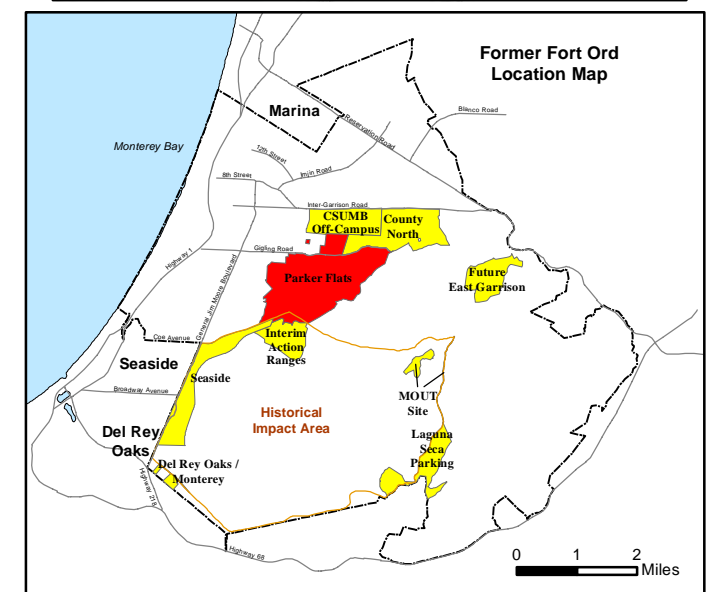
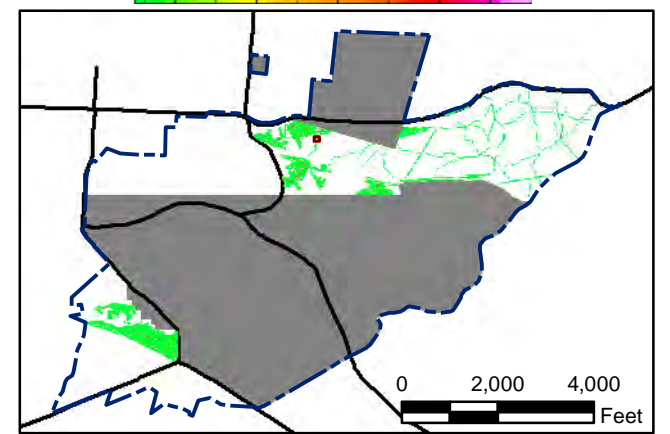
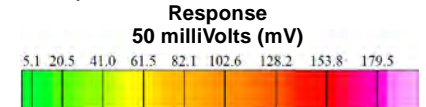
T:\Projects\Parker Flats\PF_TIP\PF_TIP_Mapbooks\2012_06_18_PF_50mV_DGM_Mpbk.mxd - 5/29/2013 @ 9:08:33 PM




Legend

- 4006 ● Target Location
- 5 ▨ Analog Investigation (See Appendix F3)
- Analog Investigation Conducted
- Phase I Removal Action Area Completed by Army
- ▬ Parker Flats Munitions Response Area
- ▬ Major Road

Grid C3G111



State Plane California IV, NAD 1983 (U.S. Survey Foot)

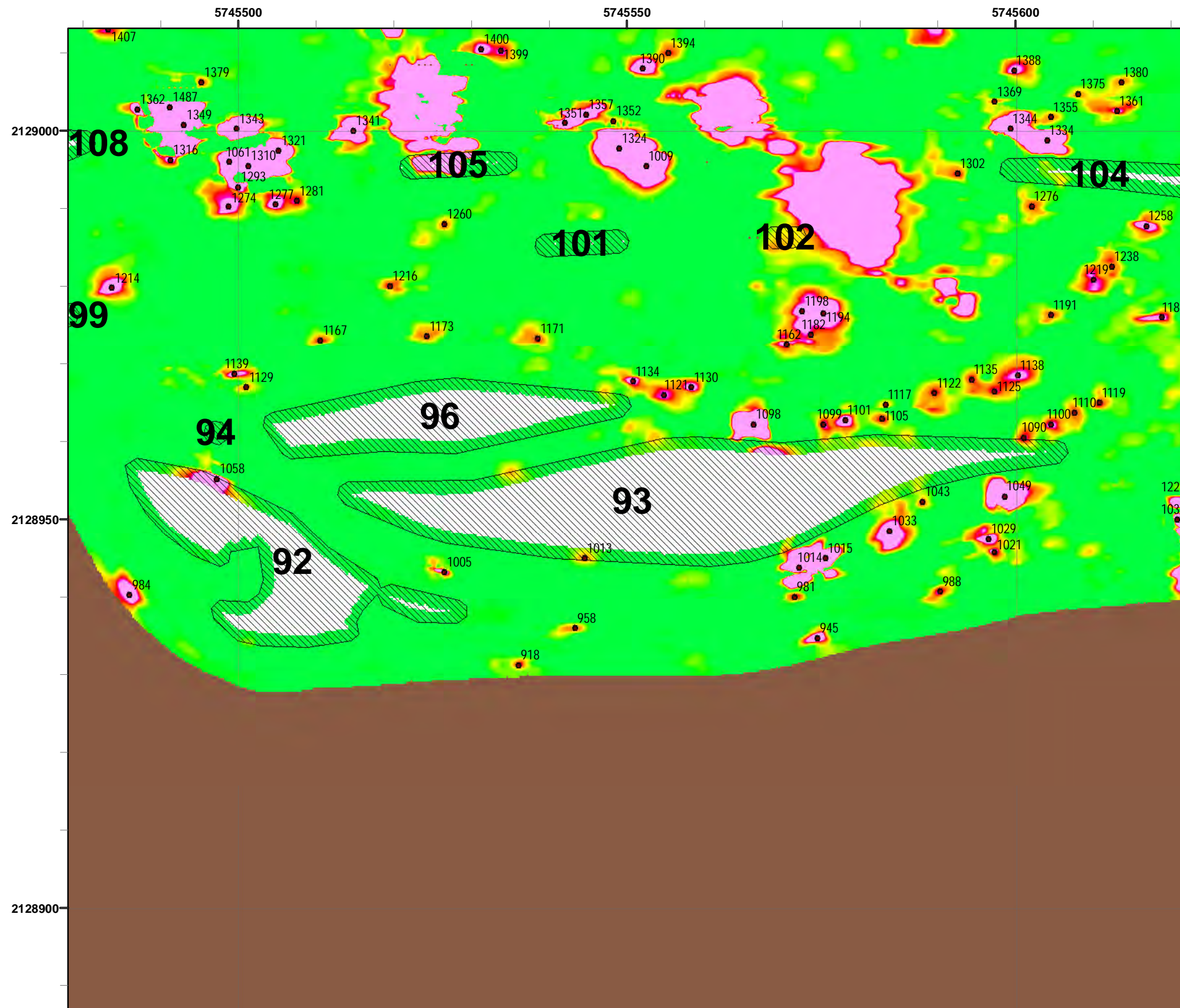


**Parker Flats MRA
50mV DGM Surveys
Mapbook**

FORA ESCA RP
Monterey County, California

Map F1A - 336

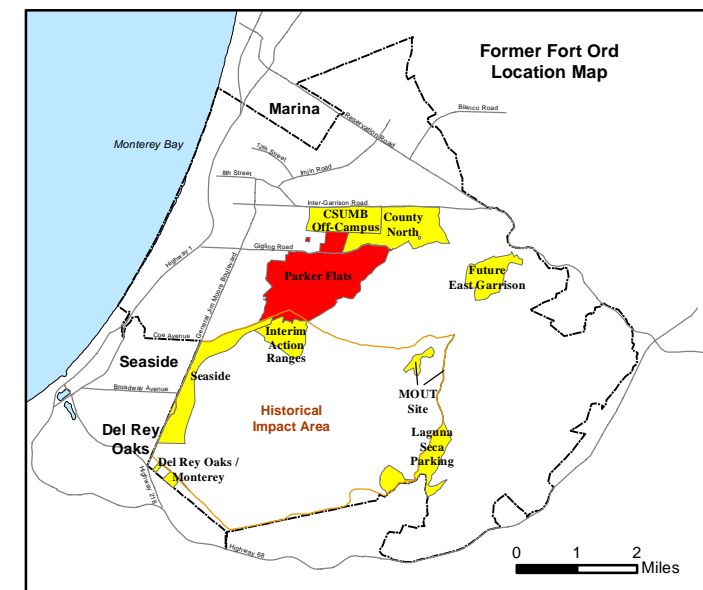
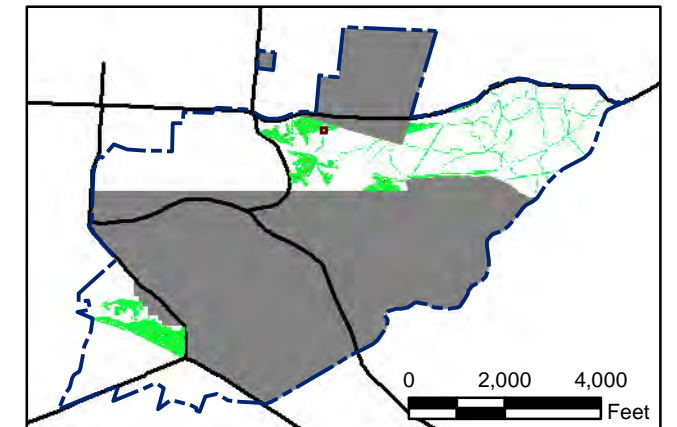
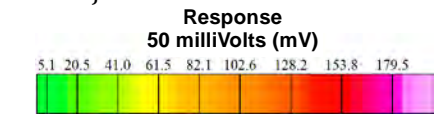
T:\Projects\Parker Flats\PF_TIP\PF_TIP_Mapbooks\2012_06_18_Pf_50mV_DGM_Mpbk.mxd - 5/29/2013 @ 9:08:33 PM



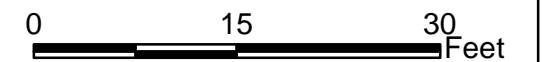
Legend

Grid C3G1J1

- 4006 ● Target Location
- 5 [Hatched Box] Analog Investigation (See Appendix F3)
- [Brown Box] Analog Investigation Conducted
- [Grey Box] Phase I Removal Action Area Completed by Army
- [Blue Dashed Line] Parker Flats Munitions Response Area
- [Black Line] Major Road



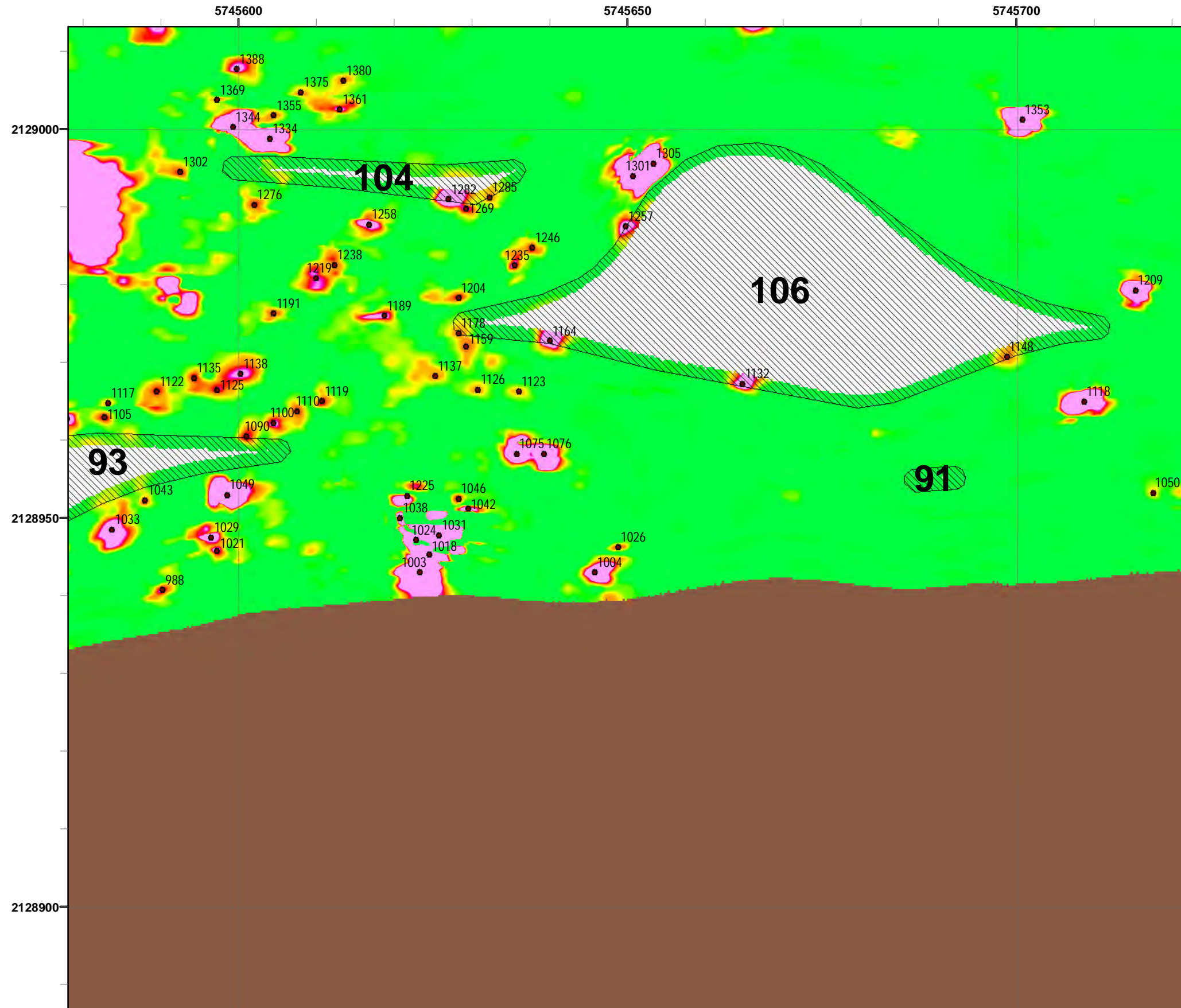
State Plane California IV, NAD 1983 (U.S. Survey Foot)



Parker Flats MRA 50mV DGM Surveys Mapbook

FORA ESCA RP
Monterey County, California

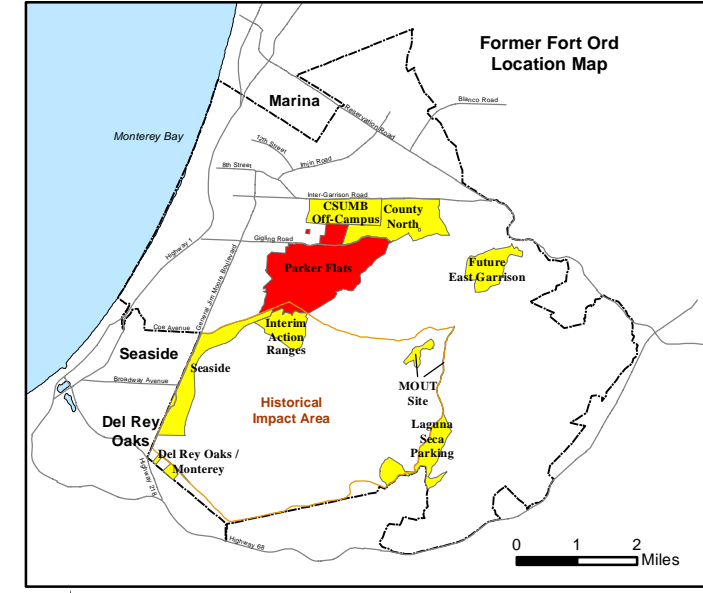
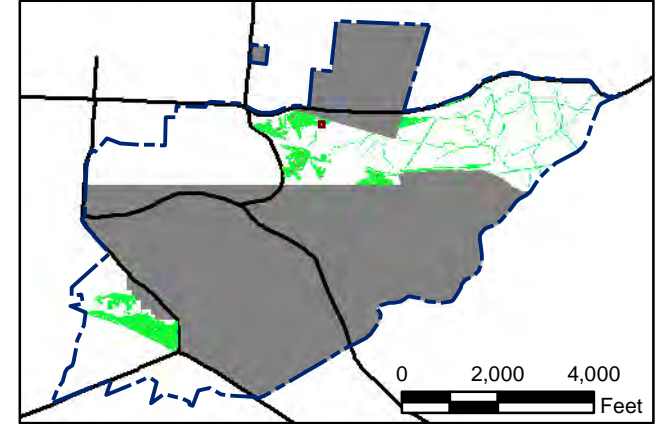
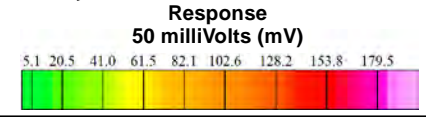
T:\Projects\Parker Flats\PF_TIP\PF_TIP_Mapbooks\2012_06_18_Pf_50mV_DGM_Mpbk.mxd - 5/29/2013 @ 9:08:33 PM




Legend

- 4006 ● Target Location
- 5 ▨ Analog Investigation (See Appendix F3)
- ▨ Analog Investigation Conducted
- ▨ Phase I Removal Action Area Completed by Army
- ▨ Parker Flats Munitions Response Area
- ▬ Major Road

Grid C3G1J2



State Plane California IV, NAD 1983 (U.S. Survey Foot)

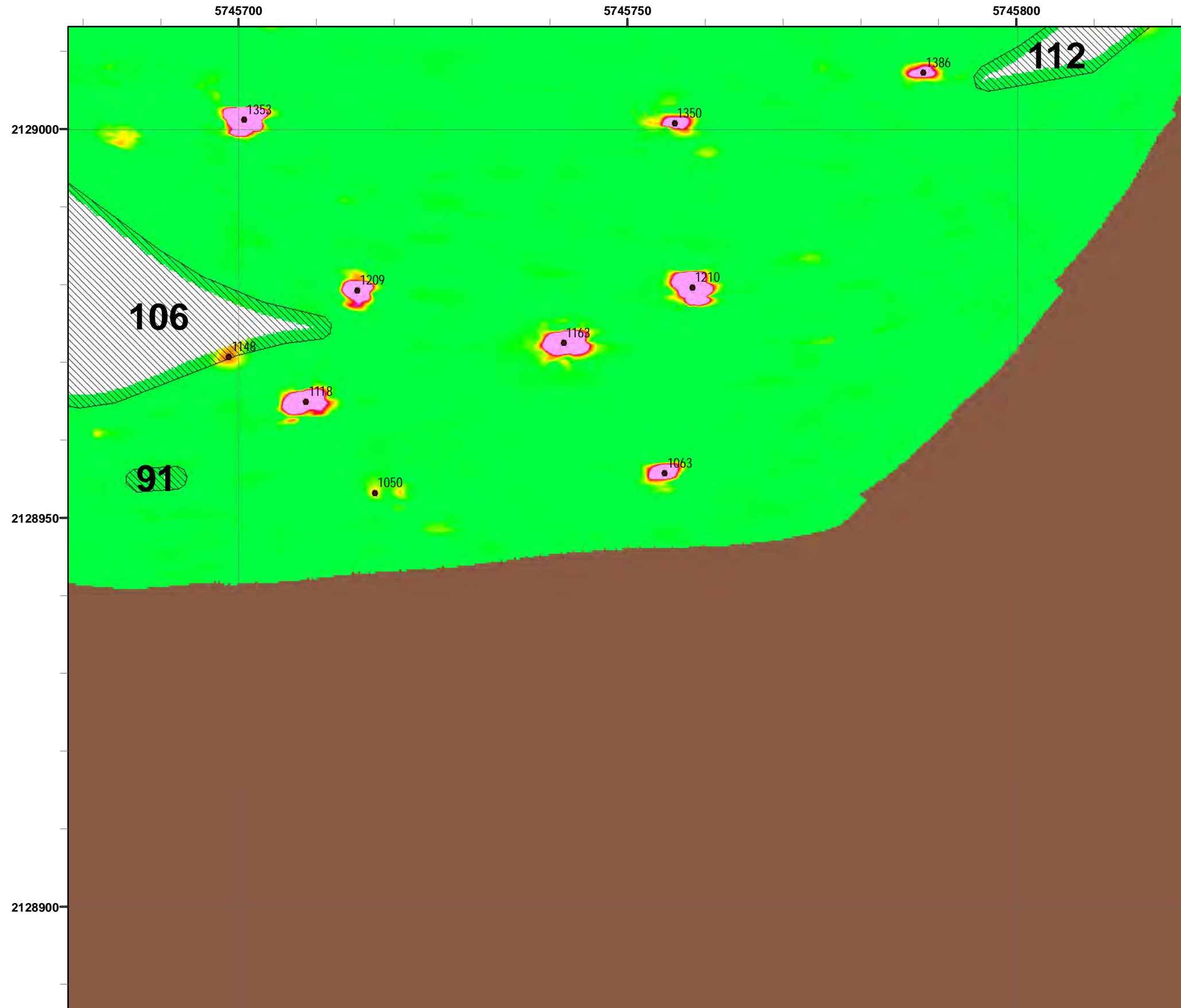


**Parker Flats MRA
50mV DGM Surveys
Mapbook**

FORA ESCA RP
Monterey County, California

Map F1A - 338

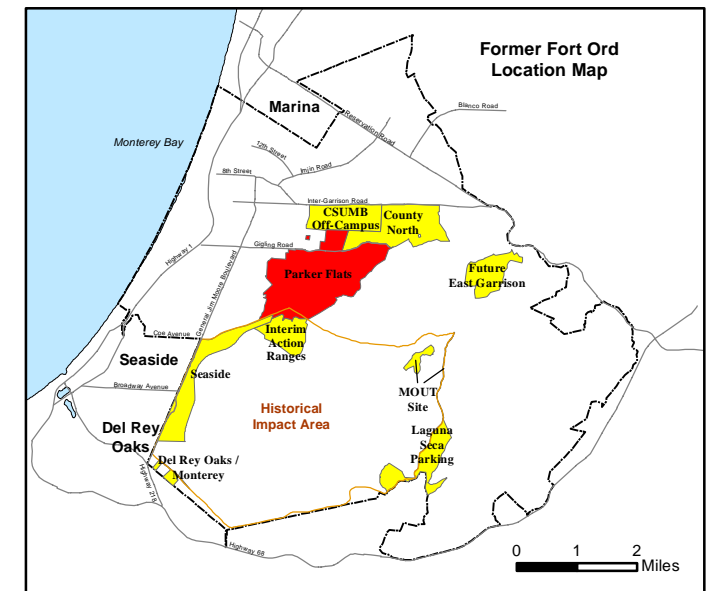
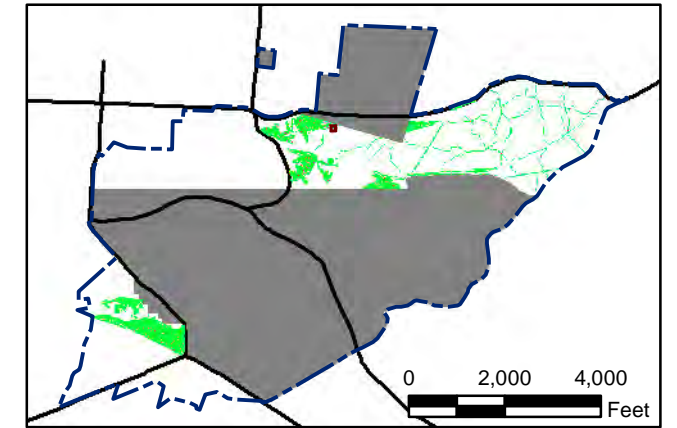
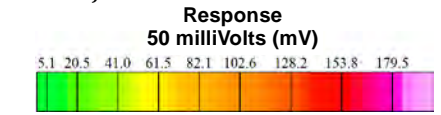
T:\Projects\Parker Flats\PF_TIP\PF_TIP_Mapbooks\2012_06_18_Pf_50mV_DGM_Mpbk.mxd - 5/29/2013 @ 9:08:33 PM



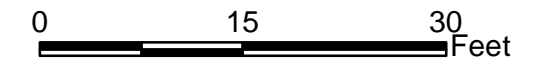
Legend

- 4006 ● Target Location
- 5 [Hatched Box] Analog Investigation (See Appendix F3)
- [Brown Box] Analog Investigation Conducted
- [Grey Box] Phase I Removal Action Area Completed by Army
- [Blue Dashed Line] Parker Flats Munitions Response Area
- [Thick Black Line] Major Road

Grid C3G1J3



State Plane California IV, NAD 1983 (U.S. Survey Foot)



**Parker Flats MRA
50mV DGM Surveys
Mapbook**

FORA ESCA RP
Monterey County, California

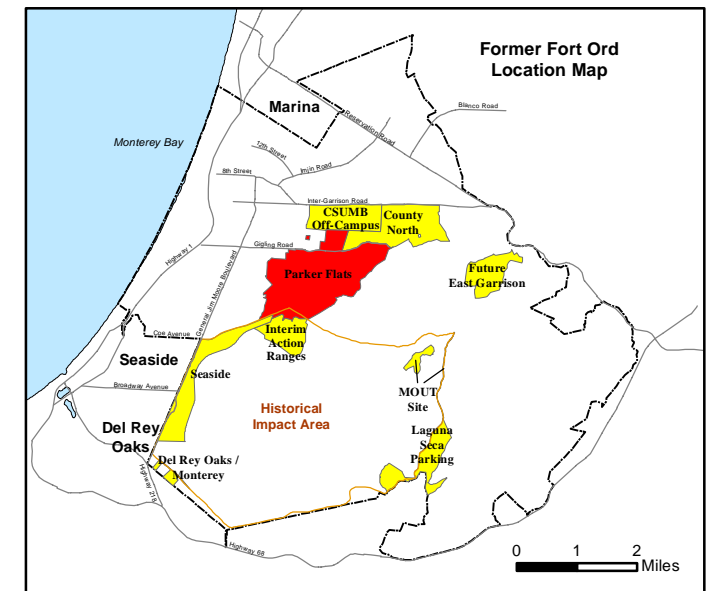
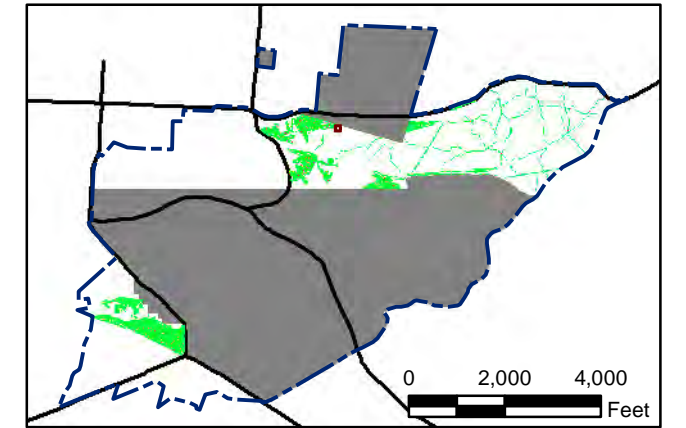
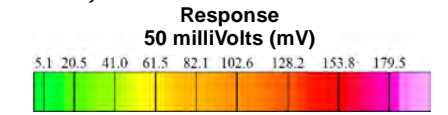
T:\Projects\Parker Flats\PF_TIP\PF_TIP_Mapbooks\2012_06_18_Pf_50mV_DGM_Mpbk.mxd - 5/29/2013 @ 9:08:33 PM





Grid C3G1J4

Legend

- 4006 ● Target Location
- 5 [Hatched Box] Analog Investigation (See Appendix F3)
- [Brown Box] Analog Investigation Conducted
- [Grey Box] Phase I Removal Action Area Completed by Army
- [Blue Dashed Line] Parker Flats Munitions Response Area
- [Black Line] Major Road




State Plane California IV, NAD 1983 (U.S. Survey Foot)



Parker Flats MRA 50mV DGM Surveys Mapbook

FORA ESCA RP
Monterey County, California

T:\Projects\Parker Flats\PF_TIP\PF_TIP_Mapbooks\2012_06_18_Pf_50mV_DGM_Mpbk.mxd - 5/29/2013 @ 9:08:33 PM

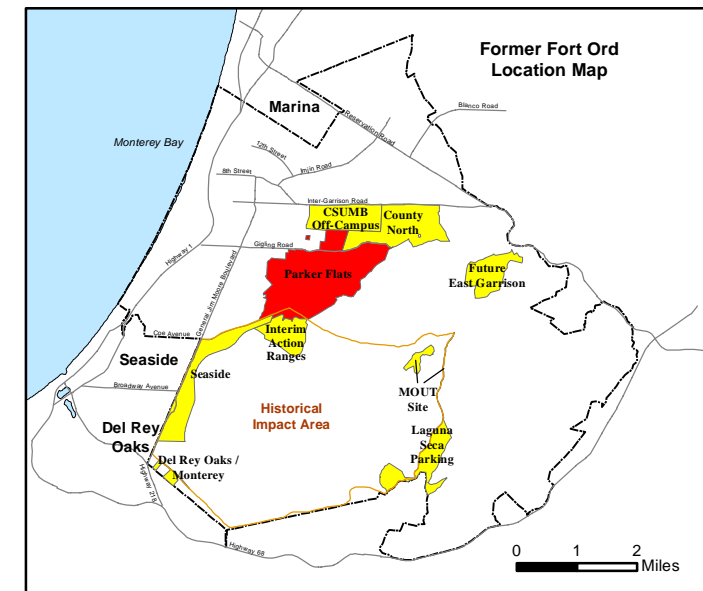
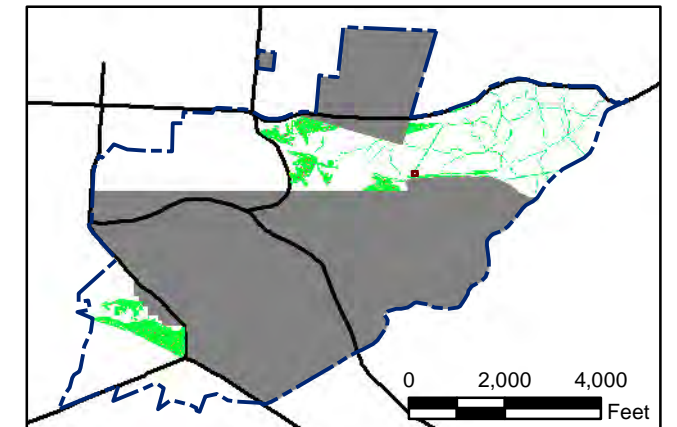
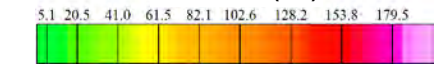


Legend



Grid C3G2A0

- 4006 ● Target Location
- 5 [hatched box] Analog Investigation (See Appendix F3)
- [brown box] Analog Investigation Conducted
- [grey box] Phase I Removal Action Area Completed by Army
- [dashed blue line] Parker Flats Munitions Response Area
- [solid black line] Major Road

Response 50 milliVolts (mV)



State Plane California IV, NAD 1983 (U.S. Survey Foot)



Parker Flats MRA 50mV DGM Surveys Mapbook

FORA ESCA RP
Monterey County, California

Map F1A - 341

T:\Projects\Parker Flats\PF_TIP\PF_TIP_Mapbooks\2012_06_18_PF_50mV_DGM_Mpbk.mxd - 5/29/2013 @ 9:08:33 PM



4006

5

Legend

- Target Location
- Analog Investigation (See Appendix F3)
- Analog Investigation Conducted
- Phase I Removal Action Area Completed by Army
- Parker Flats Munitions Response Area
- Major Road

Grid C3G2A1

Response
50 milliVolts (mV)

5.1	20.5	41.0	61.5	82.1	102.6
128.2	153.8	179.5			

0 2,000 4,000 Feet

0 1 2 Miles

State Plane California IV, NAD 1983 (U.S. Survey Foot)

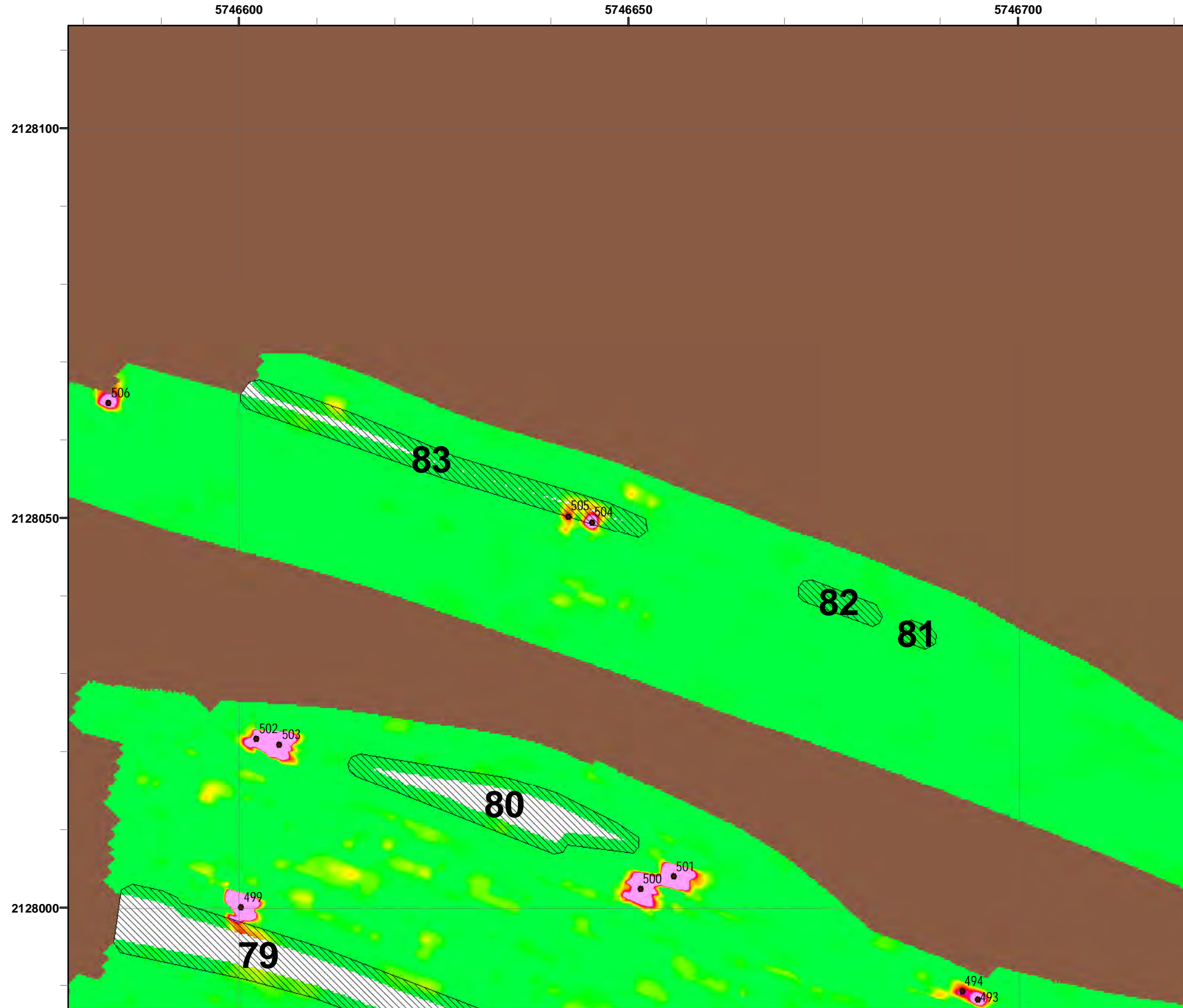
0 15 30 Feet

Parker Flats MRA
50mV DGM Surveys
Mapbook

FORA ESCA RP
Monterey County, California

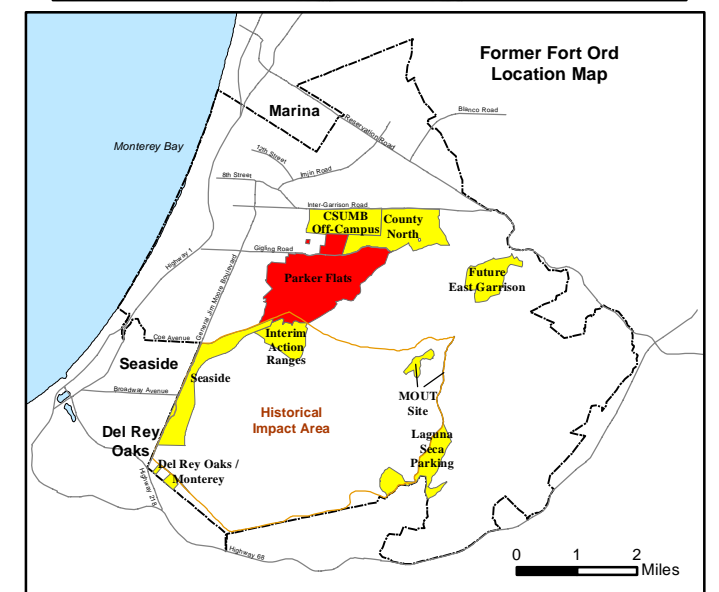
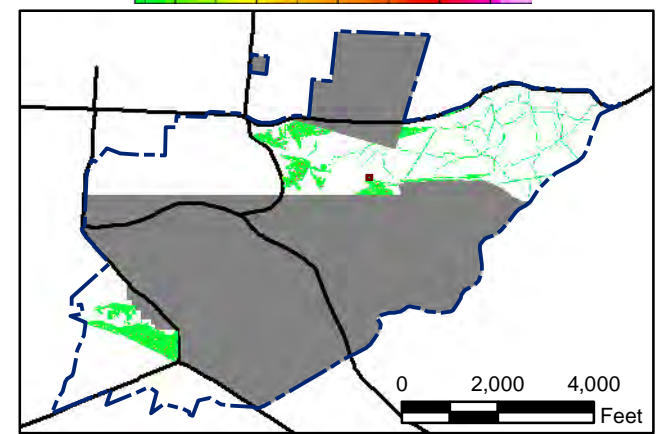
Map F1A - 342

T:\Projects\Parker Flats\PF_TIP\PF_TIP_Mapbooks\2012_06_18_Pf_50mV_DGM_Mpbk.mxd - 5/29/2013 @ 9:08:33 PM



Legend

- 4006 ● Target Location
- 5 [Hatched Box] Analog Investigation (See Appendix F3)
- [Brown Box] Analog Investigation Conducted
- [Grey Box] Phase I Removal Action Area Completed by Army
- [Blue Dashed Line] Parker Flats Munitions Response Area
- [Black Line] Major Road



State Plane California IV, NAD 1983 (U.S. Survey Foot)



**Parker Flats MRA
50mV DGM Surveys
Mapbook**

FORA ESCA RP
Monterey County, California

Map F1A - 343

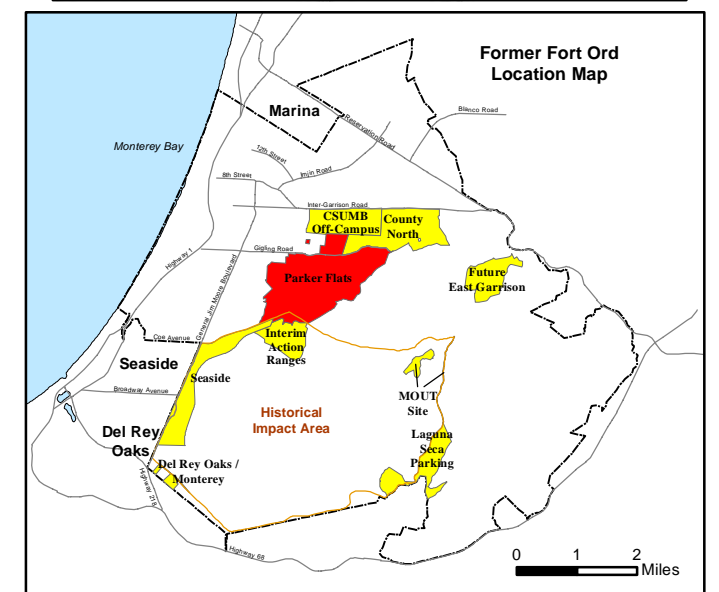
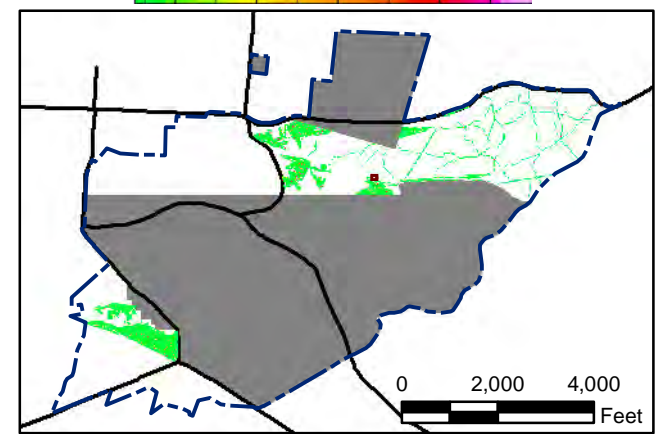
T:\Projects\Parker Flats\PF_TIP\PF_TIP_Mapbooks\2012_06_18_Pf_50mV_DGM_Mpbk.mxd - 5/29/2013 @ 9:08:33 PM



Legend

- 4006 ● Target Location
- 5 ▨ Analog Investigation (See Appendix F3)
- Analog Investigation Conducted
- Phase I Removal Action Area Completed by Army
- Parker Flats Munitions Response Area
- Major Road

Grid C3G2A3



State Plane California IV, NAD 1983 (U.S. Survey Foot)



Parker Flats MRA
50mV DGM Surveys
Mapbook

FORA ESCA RP
Monterey County, California

Map F1A - 344

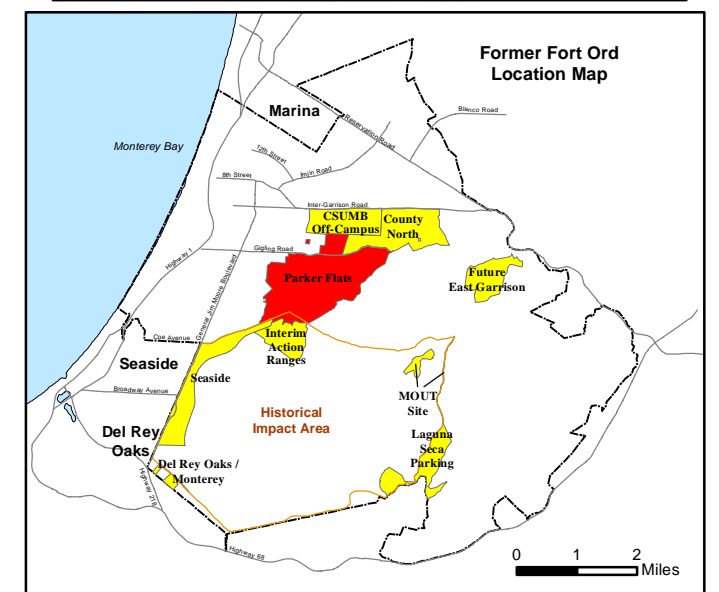
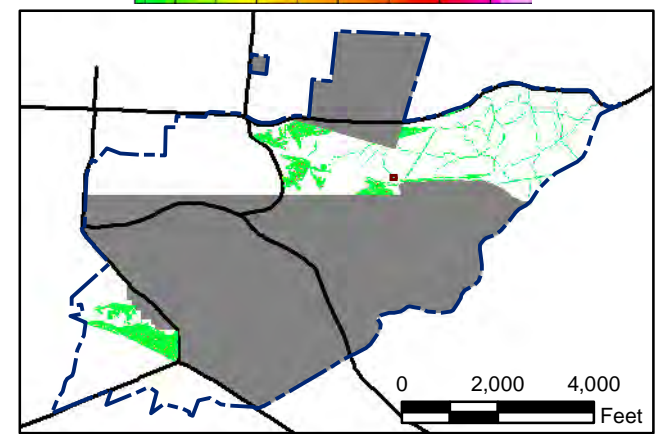
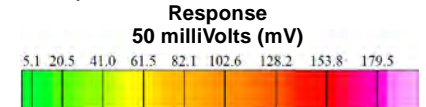
T:\Projects\Parker Flats\PF_TIP\PF_TIP_Mapbooks\2012_06_18_Pf_50mV_DGM_Mpbk.mxd - 5/29/2013 @ 9:08:33 PM




Legend

- 4006 ● Target Location
- 5 [Hatched Box] Analog Investigation (See Appendix F3)
- [Brown Box] Analog Investigation Conducted
- [Grey Box] Phase I Removal Action Area Completed by Army
- [Blue Dashed Line] Parker Flats Munitions Response Area
- [Black Line] Major Road

Grid C3G2A7



State Plane California IV, NAD 1983 (U.S. Survey Foot)



**Parker Flats MRA
50mV DGM Surveys
Mapbook**

FORA ESCA RP
Monterey County, California

Map F1A - 345

T:\Projects\Parker Flats\PF_TIP\PF_TIP_Mapbooks\2012_06_18_Pf_50mV_DGM_Mpbk.mxd - 5/29/2013 @ 9:08:33 PM

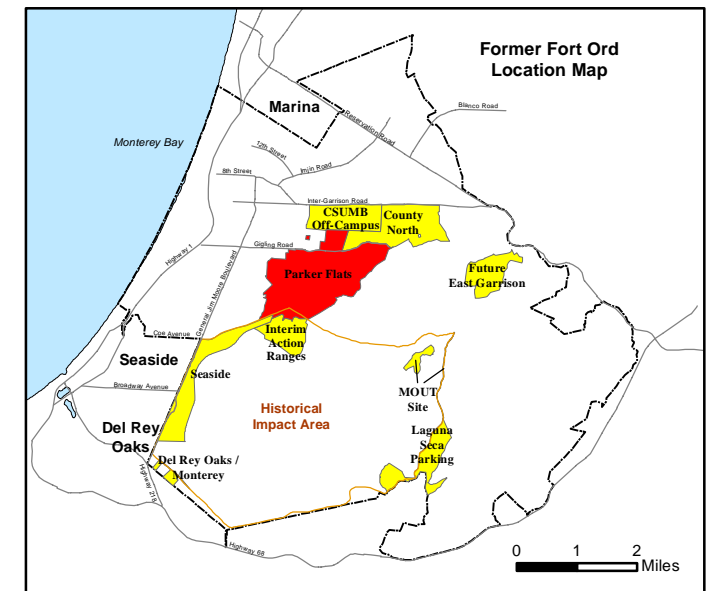
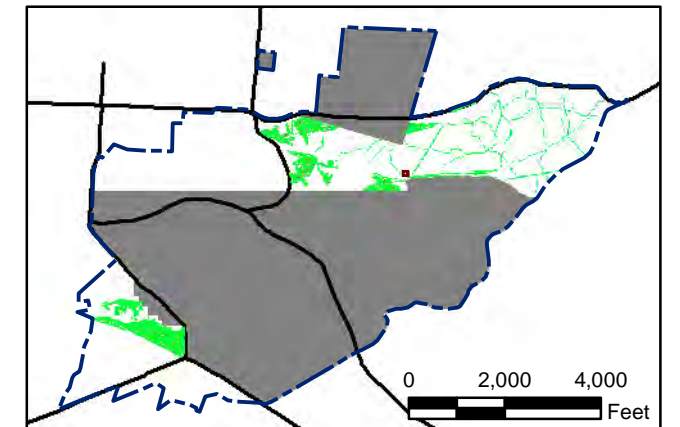



Grid C3G2A8



Legend

- 4006 ● Target Location
- 5 ▨ Analog Investigation (See Appendix F3)
- Analog Investigation Conducted
- Phase I Removal Action Area Completed by Army
- Parker Flats Munitions Response Area
- Major Road

Response 50 milliVolts (mV)




State Plane California IV, NAD 1983 (U.S. Survey Foot)



Parker Flats MRA 50mV DGM Surveys Mapbook

FORA ESCA RP
Monterey County, California

T:\Projects\Parker Flats\PF_TIP\PF_TIP_Mapbooks\2012_06_18_Pf_50mV_DGM_Mpbk.mxd - 5/29/2013 @ 9:08:33 PM



Grid C3G2A9

Legend

- 4006 Target Location
- 5 Analog Investigation (See Appendix F3)
- Analog Investigation Conducted
- Phase I Removal Action Area Completed by Army
- Parker Flats Munitions Response Area
- Major Road

**Response
50 milliVolts (mV)**

5.1 20.5 41.0 61.5 82.1 102.6 128.2 153.8 179.5


0 2,000 4,000 Feet

0 1 2 Miles

State Plane California IV, NAD 1983 (U.S. Survey Foot)

0
15
30

Feet



**Parker Flats MRA
50mV DGM Surveys
Mapbook**

FORA ESCA RP
Monterey County, California

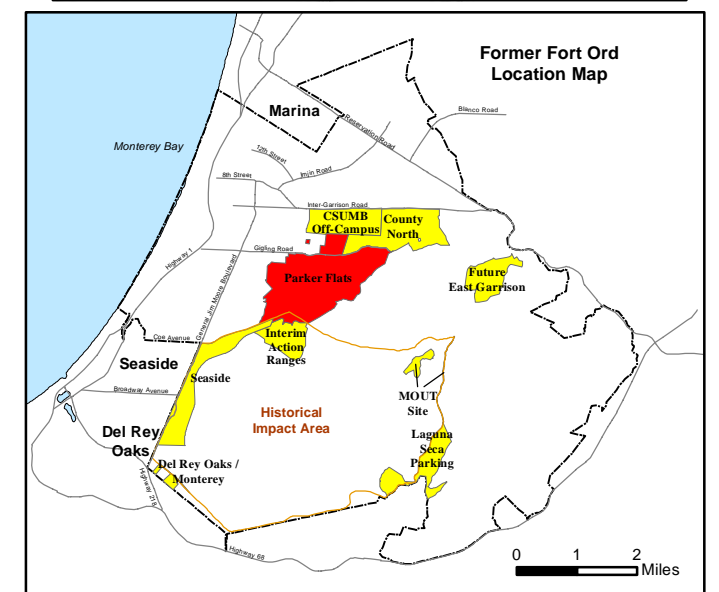
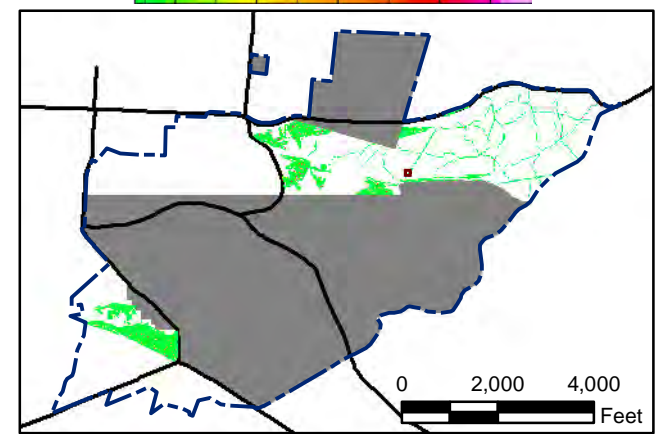
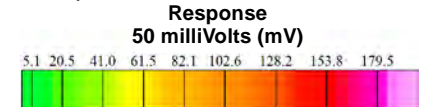
Map F1A - 347

T:\Projects\Parker Flats\PF_TIP\PF_TIP_Mapbooks\2012_06_18_PF_50mV_DGM_Mpbk.mxd - 5/29/2013 @ 9:08:33 PM




Legend

- 4006 ● Target Location
- 5 ▨ Analog Investigation (See Appendix F3)
- Analog Investigation Conducted
- Phase I Removal Action Area Completed by Army
- ▬ Parker Flats Munitions Response Area
- ▬ Major Road



State Plane California IV, NAD 1983 (U.S. Survey Foot)



**Parker Flats MRA
50mV DGM Surveys
Mapbook**

FORA ESCA RP
Monterey County, California

Map F1A - 348

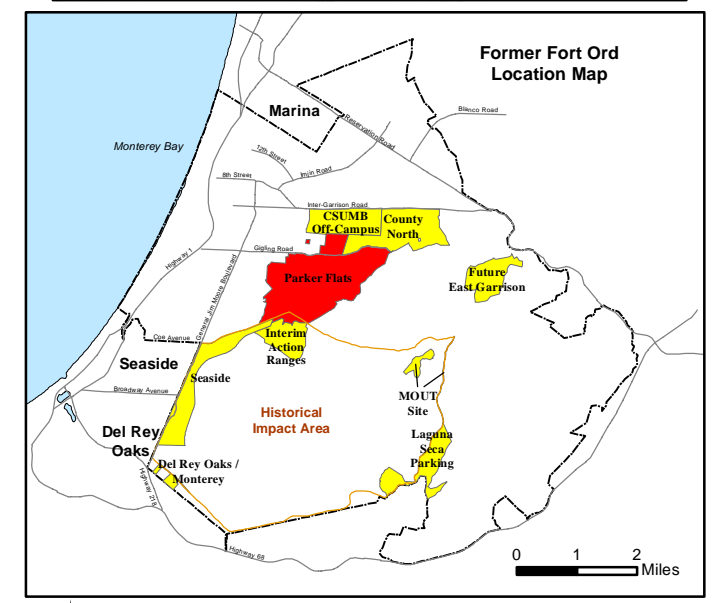
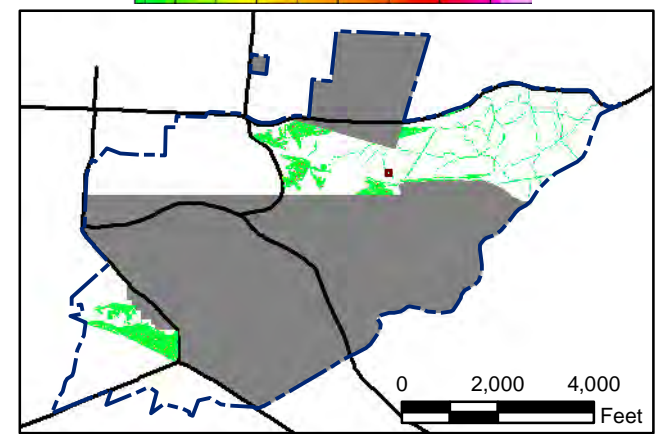
T:\Projects\Parker Flats\PF_TIP\PF_TIP_Mapbooks\2012_06_18_Pf_50mV_DGM_Mpbk.mxd - 5/29/2013 @ 9:08:33 PM



Legend

- 4006 ● Target Location
- 5 ▨ Analog Investigation (See Appendix F3)
- Analog Investigation Conducted
- Phase I Removal Action Area Completed by Army
- ▬ Parker Flats Munitions Response Area
- ▬ Major Road

Grid C3G2B6



State Plane California IV, NAD 1983 (U.S. Survey Foot)



**Parker Flats MRA
50mV DGM Surveys
Mapbook**

FORA ESCA RP
Monterey County, California

Map F1A - 349

T:\Projects\Parker Flats\PF_TIP\PF_TIP_Mapbooks\2012_06_18_Pf_50mV_DGM_Mpbk.mxd - 5/29/2013 @ 9:08:33 PM

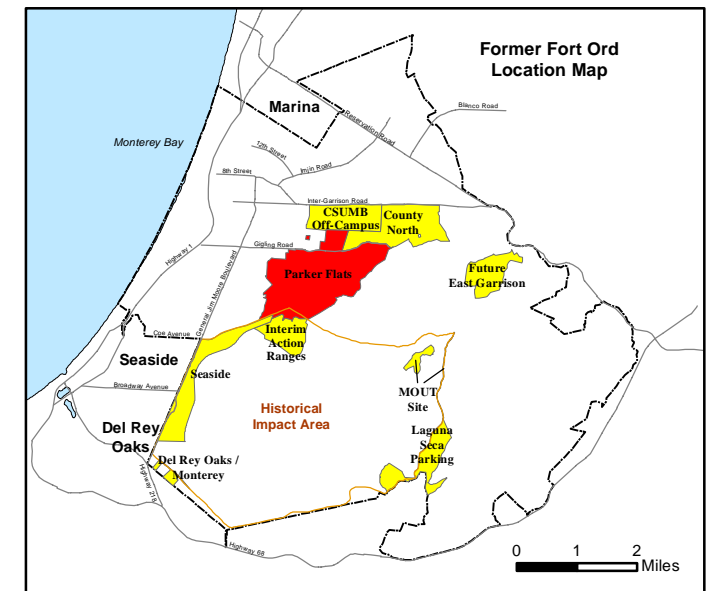
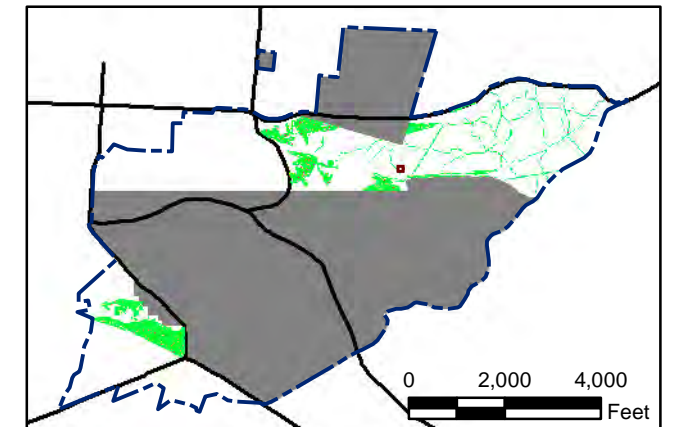



Grid C3G2B7



Legend

- 4006 ● Target Location
- 5 [Hatched Box] Analog Investigation (See Appendix F3)
- [Brown Box] Analog Investigation Conducted
- [Grey Box] Phase I Removal Action Area Completed by Army
- [Blue Dashed Line] Parker Flats Munitions Response Area
- [Black Line] Major Road

Response 50 milliVolts (mV)



State Plane California IV, NAD 1983 (U.S. Survey Foot)



Parker Flats MRA 50mV DGM Surveys Mapbook

FORA ESCA RP
Monterey County, California

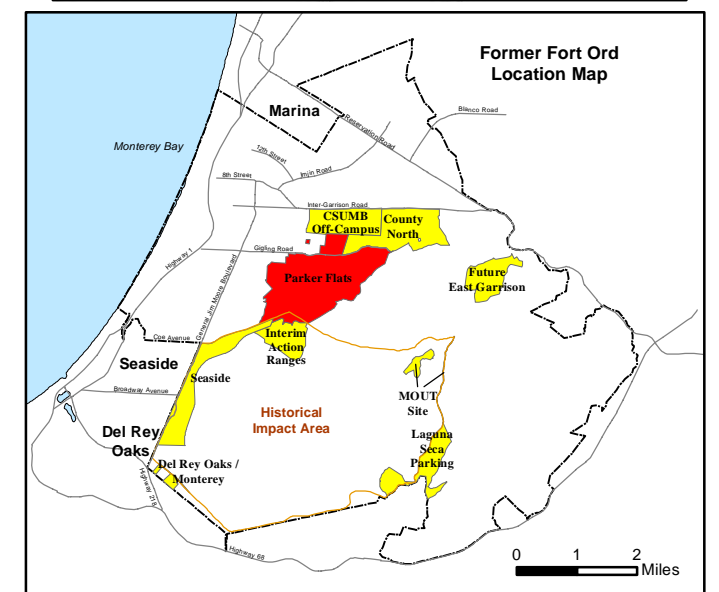
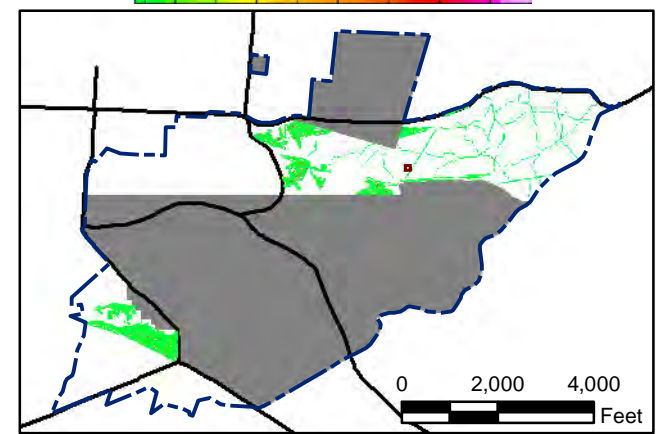
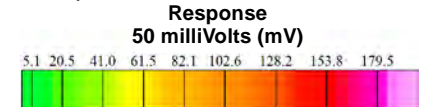
Map F1A - 350

T:\Projects\Parker Flats\PF_TIP\PF_TIP_Mapbooks\2012_06_18_Pf_50mV_DGM_Mpbk.mxd - 5/29/2013 @ 9:08:33 PM




Legend

- 4006 ● Target Location
- 5 ▨ Analog Investigation (See Appendix F3)
- Analog Investigation Conducted
- Phase I Removal Action Area Completed by Army
- ▬ Parker Flats Munitions Response Area
- ▬ Major Road



State Plane California IV, NAD 1983 (U.S. Survey Foot)

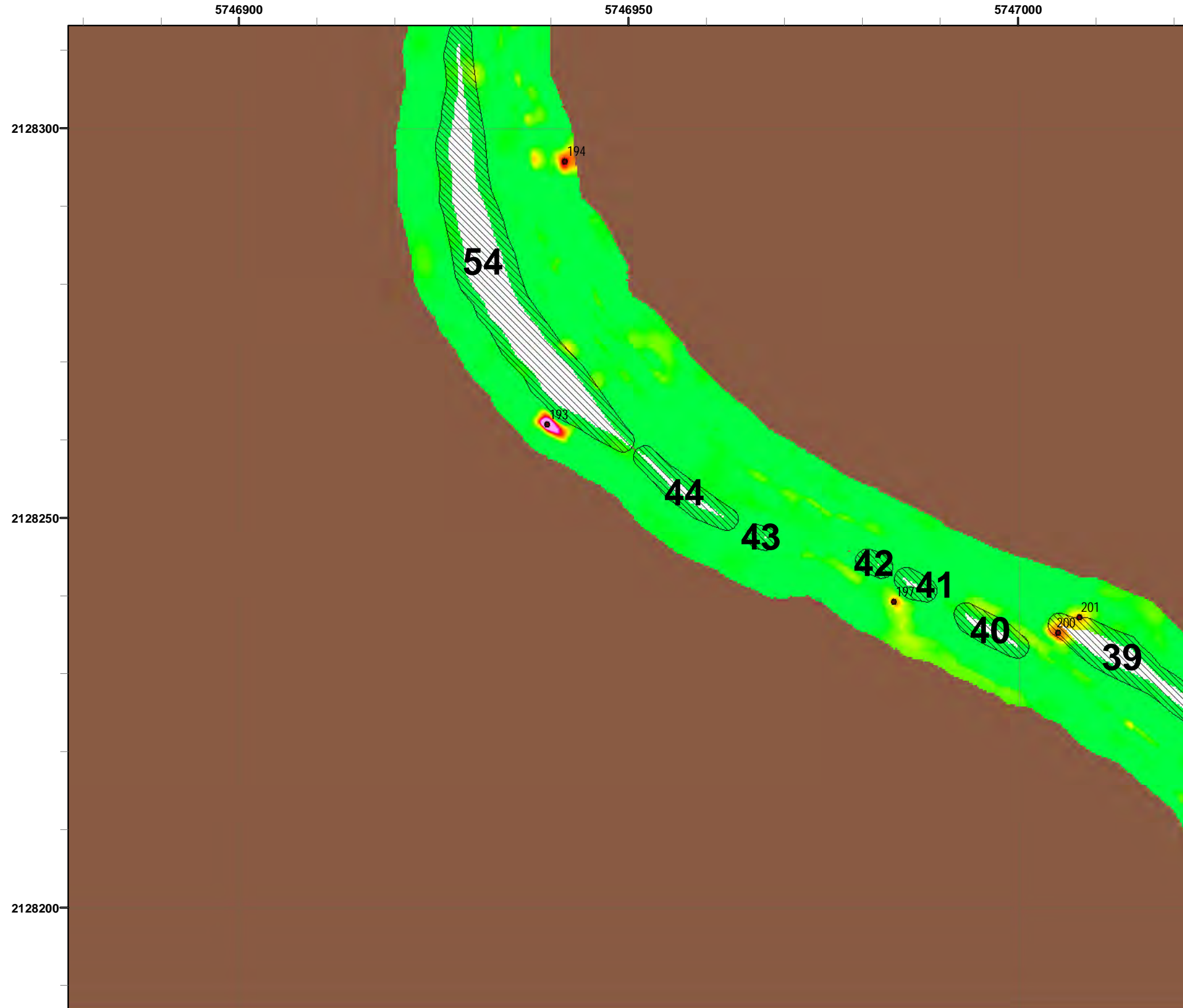


**Parker Flats MRA
50mV DGM Surveys
Mapbook**

FORA ESCA RP
Monterey County, California

Map F1A - 351

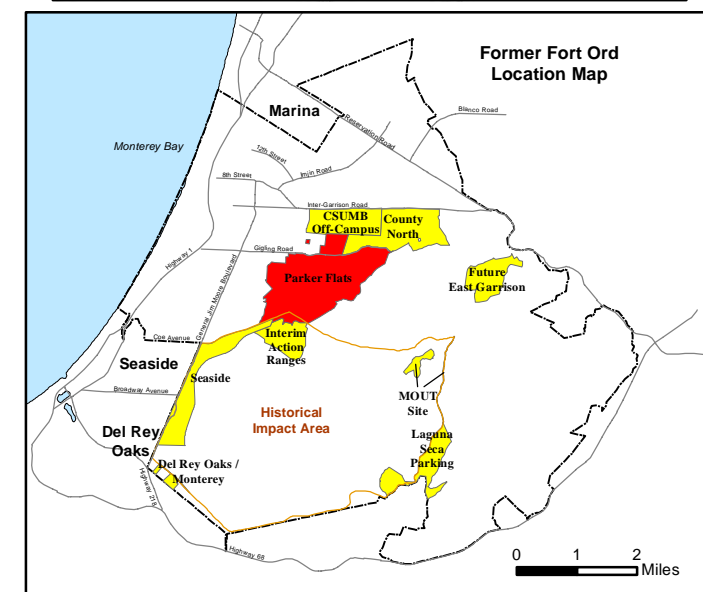
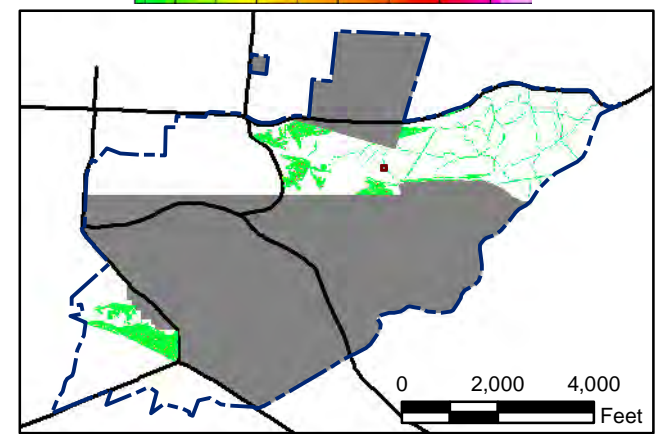
T:\Projects\Parker Flats\PF_TIP\PF_TIP_Mapbooks\2012_06_18_Pf_50mV_DGM_Mpbk.mxd - 5/29/2013 @ 9:08:33 PM




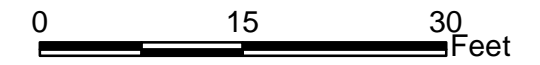
Legend

- 4006 ● Target Location
- 5 ▨ Analog Investigation (See Appendix F3)
- Analog Investigation Conducted
- Phase I Removal Action Area Completed by Army
- ▬ Parker Flats Munitions Response Area
- ▬ Major Road

Grid C3G2C5



State Plane California IV, NAD 1983 (U.S. Survey Foot)



**Parker Flats MRA
50mV DGM Surveys
Mapbook**

FORA ESCA RP
Monterey County, California

T:\Projects\Parker Flats\PF_TIP\PF_TIP_Mapbooks\2012_06_18_Pf_50mV_DGM_Mpbk.mxd - 5/29/2013 @ 9:08:33 PM

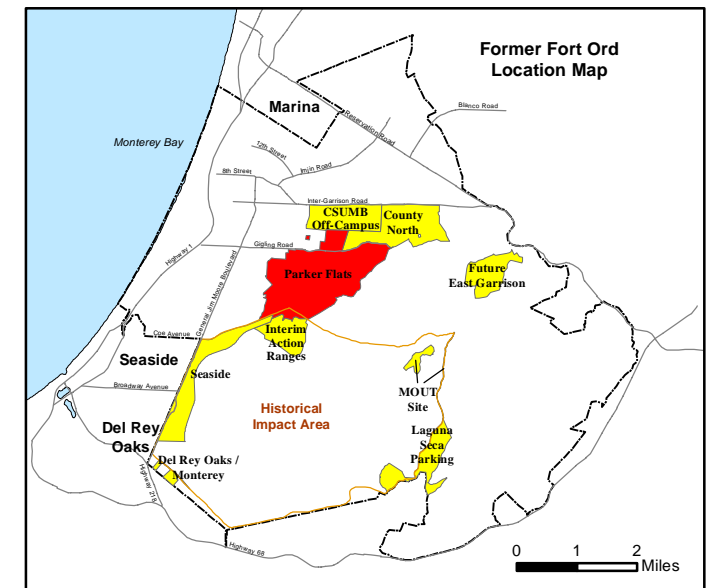
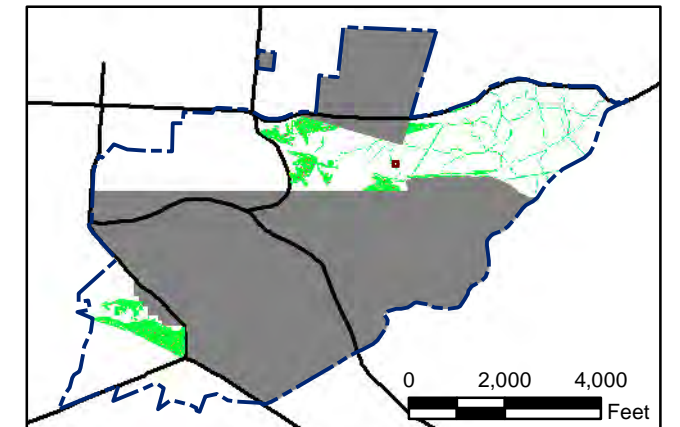



Grid C3G2C6


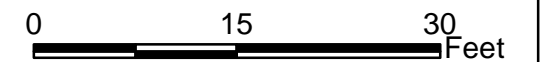
Legend

- 4006 ● Target Location
- 5 ▨ Analog Investigation (See Appendix F3)
- Analog Investigation Conducted
- Phase I Removal Action Area Completed by Army
- ▬ Parker Flats Munitions Response Area
- ▬ Major Road

Response 50 milliVolts (mV)



State Plane California IV, NAD 1983 (U.S. Survey Foot)



Parker Flats MRA 50mV DGM Surveys Mapbook

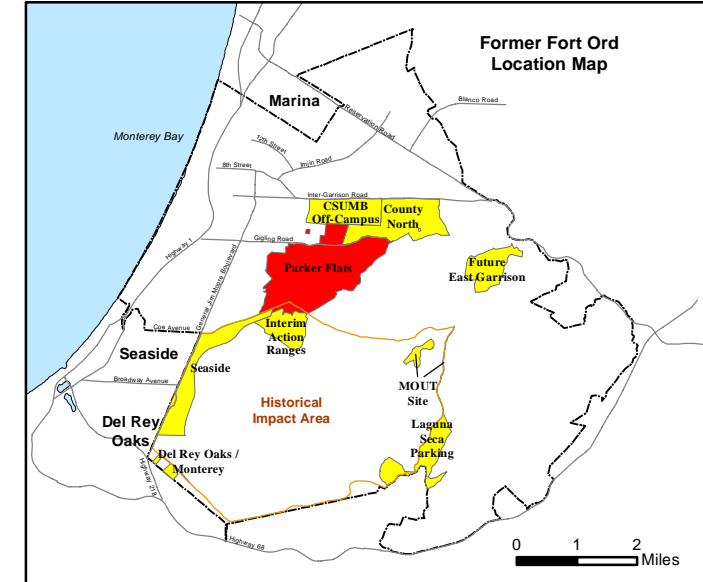
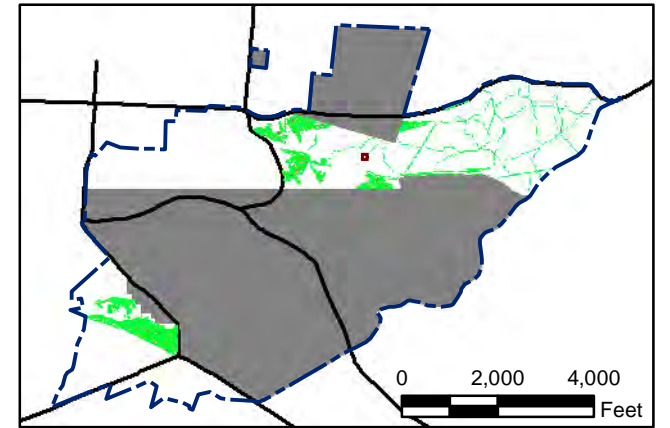
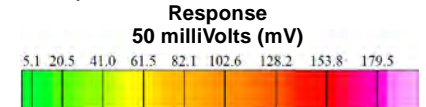
FORA ESCA RP
Monterey County, California

T:\Projects\Parker Flats\PF_TIP\PF_TIP_Mapbooks\2012_06_18_Pf_50mV_DGM_Mpbk.mxd - 5/29/2013 @ 9:08:33 PM




- ### Legend
- 4006 ● Target Location
 - 5 [hatched box] Analog Investigation (See Appendix F3)
 - [brown box] Analog Investigation Conducted
 - [grey box] Phase I Removal Action Area Completed by Army
 - [dashed blue line] Parker Flats Munitions Response Area
 - [solid black line] Major Road

Grid C3G2D1



State Plane California IV, NAD 1983 (U.S. Survey Foot)

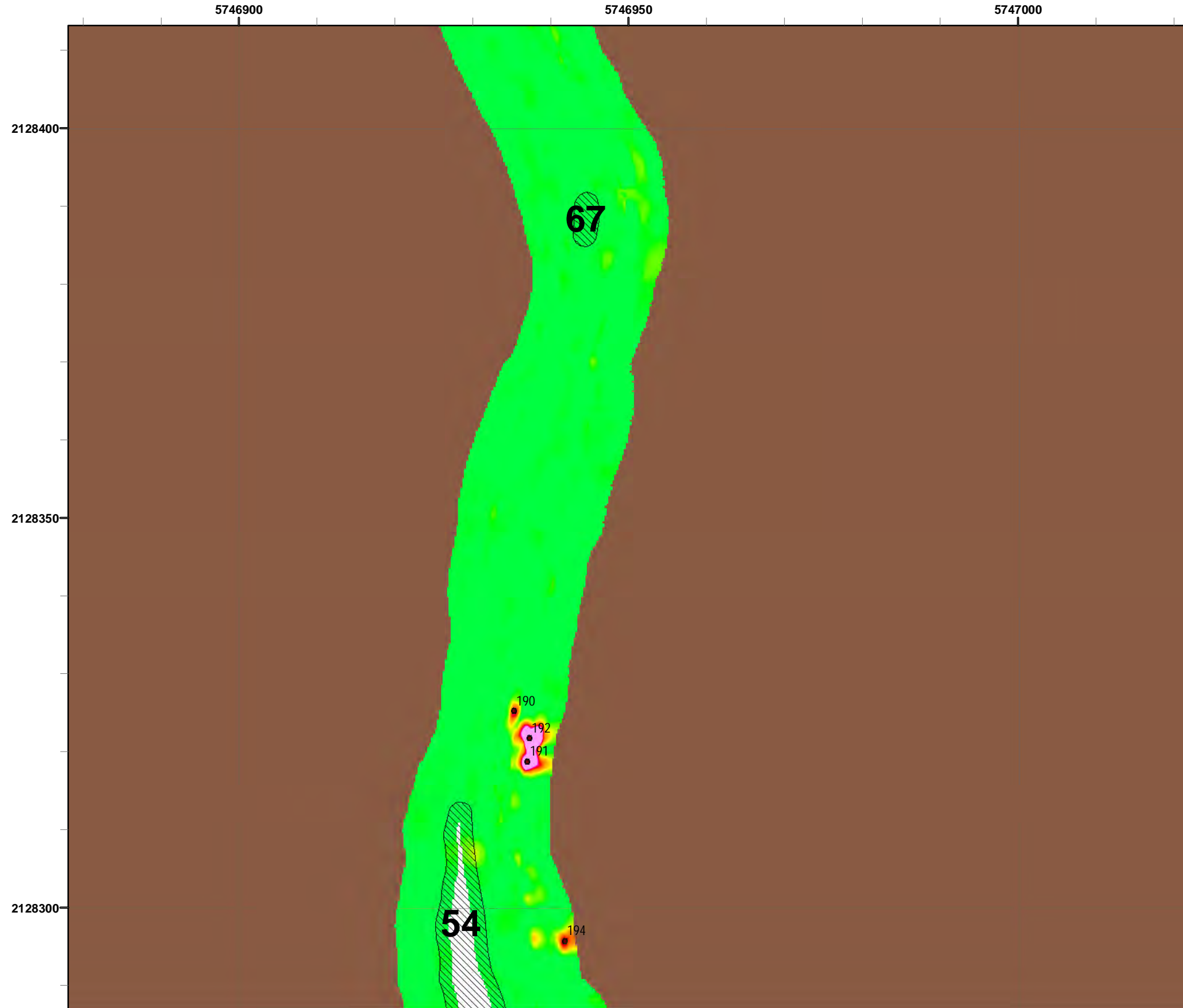


**Parker Flats MRA
50mV DGM Surveys
Mapbook**

FORA ESCA RP
Monterey County, California

Map F1A - 354

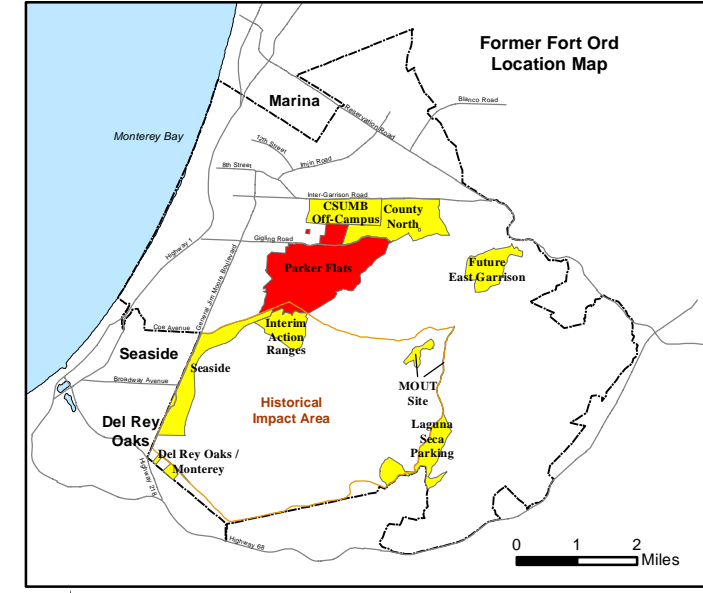
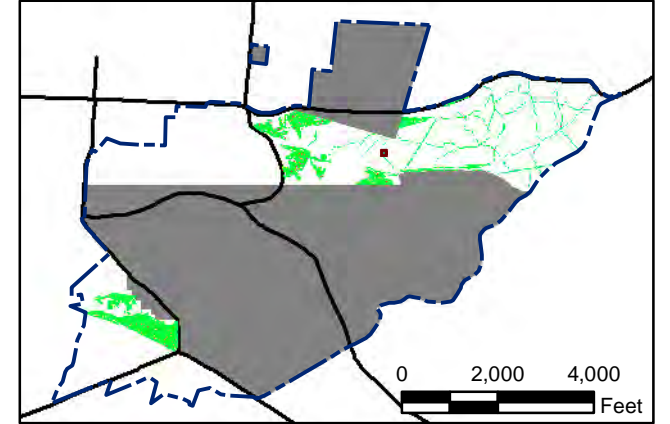
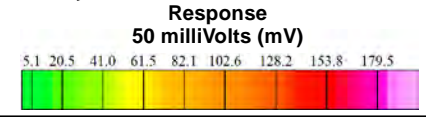
T:\Projects\Parker Flats\PF_TIP\PF_TIP_Mapbooks\2012_06_18_Pf_50mV_DGM_Mpbk.mxd - 5/29/2013 @ 9:08:33 PM




Grid C3G2D5

Legend

- 4006 ● Target Location
- 5 [Hatched Box] Analog Investigation (See Appendix F3)
- [Brown Box] Analog Investigation Conducted
- [Grey Box] Phase I Removal Action Area Completed by Army
- [Blue Dashed Line] Parker Flats Munitions Response Area
- [Black Line] Major Road



State Plane California IV, NAD 1983 (U.S. Survey Foot)

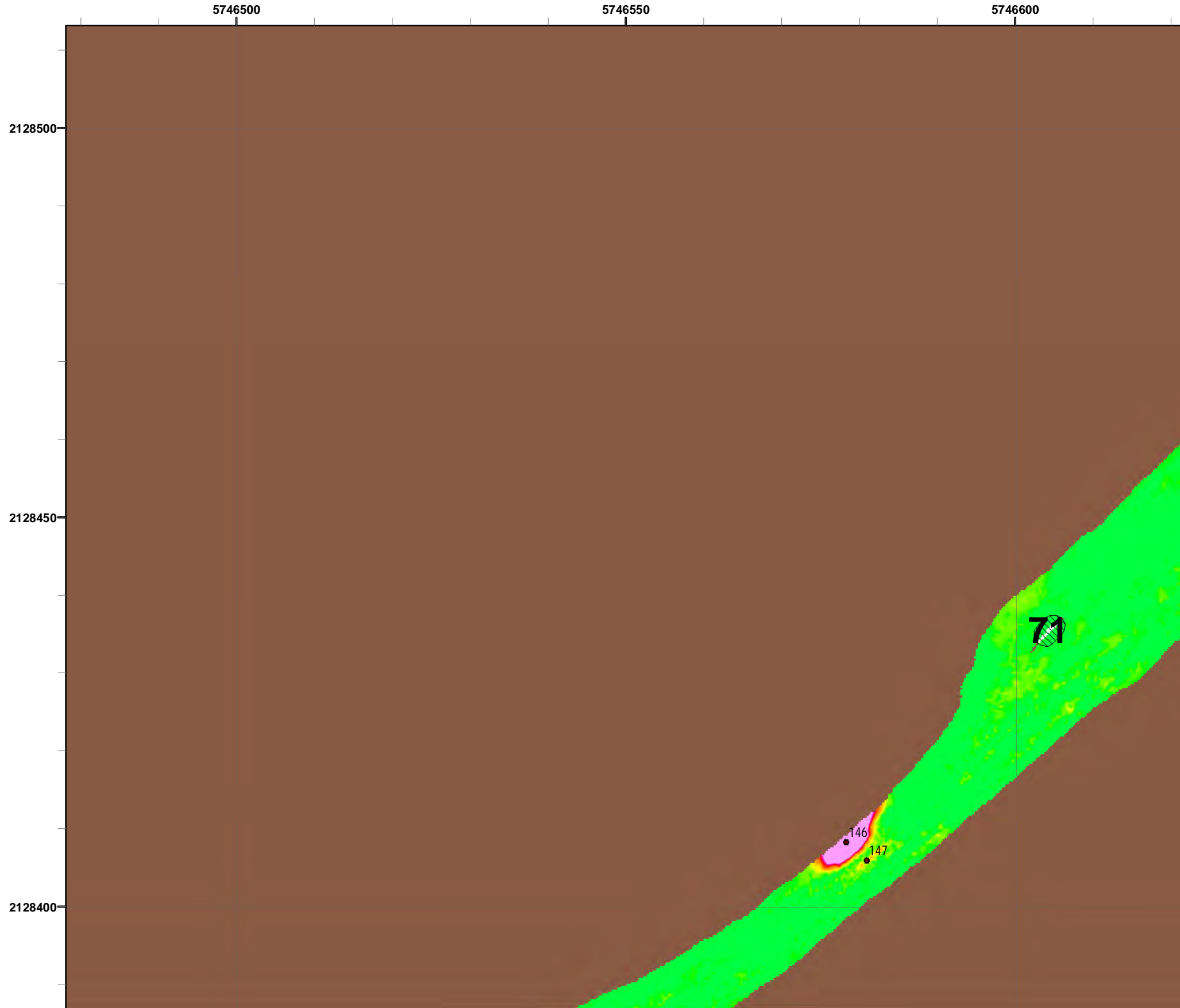


**Parker Flats MRA
50mV DGM Surveys
Mapbook**

FORA ESCA RP
Monterey County, California

Map F1A - 355

T:\Projects\Parker Flats\PF_TIP\PF_TIP_Mapbooks\2012_06_18_Pf_50mV_DGM_Mpbk.mxd - 5/29/2013 @ 9:08:33 PM

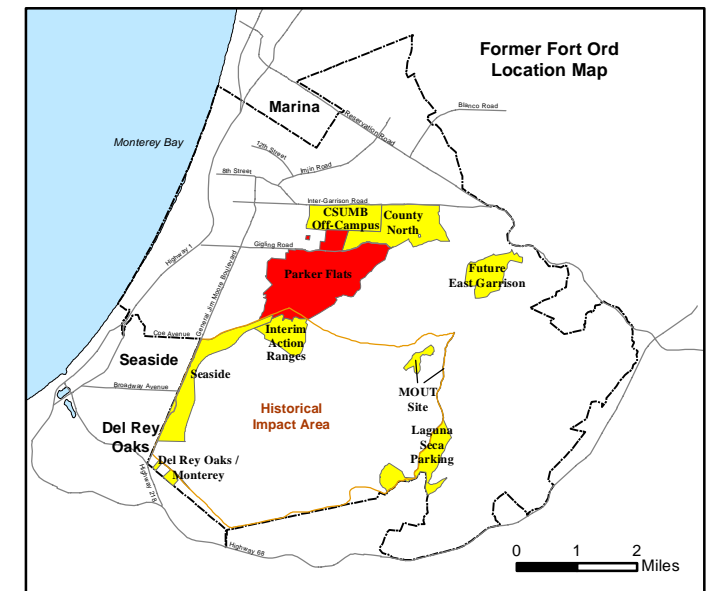
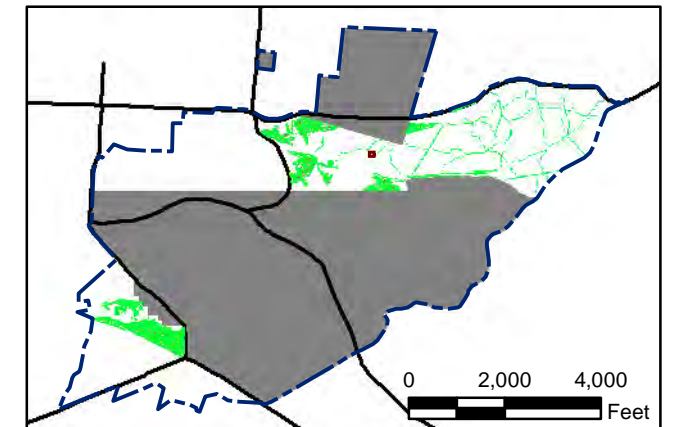



Grid C3G2E1


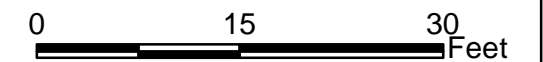
Legend

- 4006 ● Target Location
- 5 [Hatched Box] Analog Investigation (See Appendix F3)
- [Brown Box] Analog Investigation Conducted
- [Grey Box] Phase I Removal Action Area Completed by Army
- [Blue Dashed Line] Parker Flats Munitions Response Area
- [Black Line] Major Road

Response 50 milliVolts (mV)



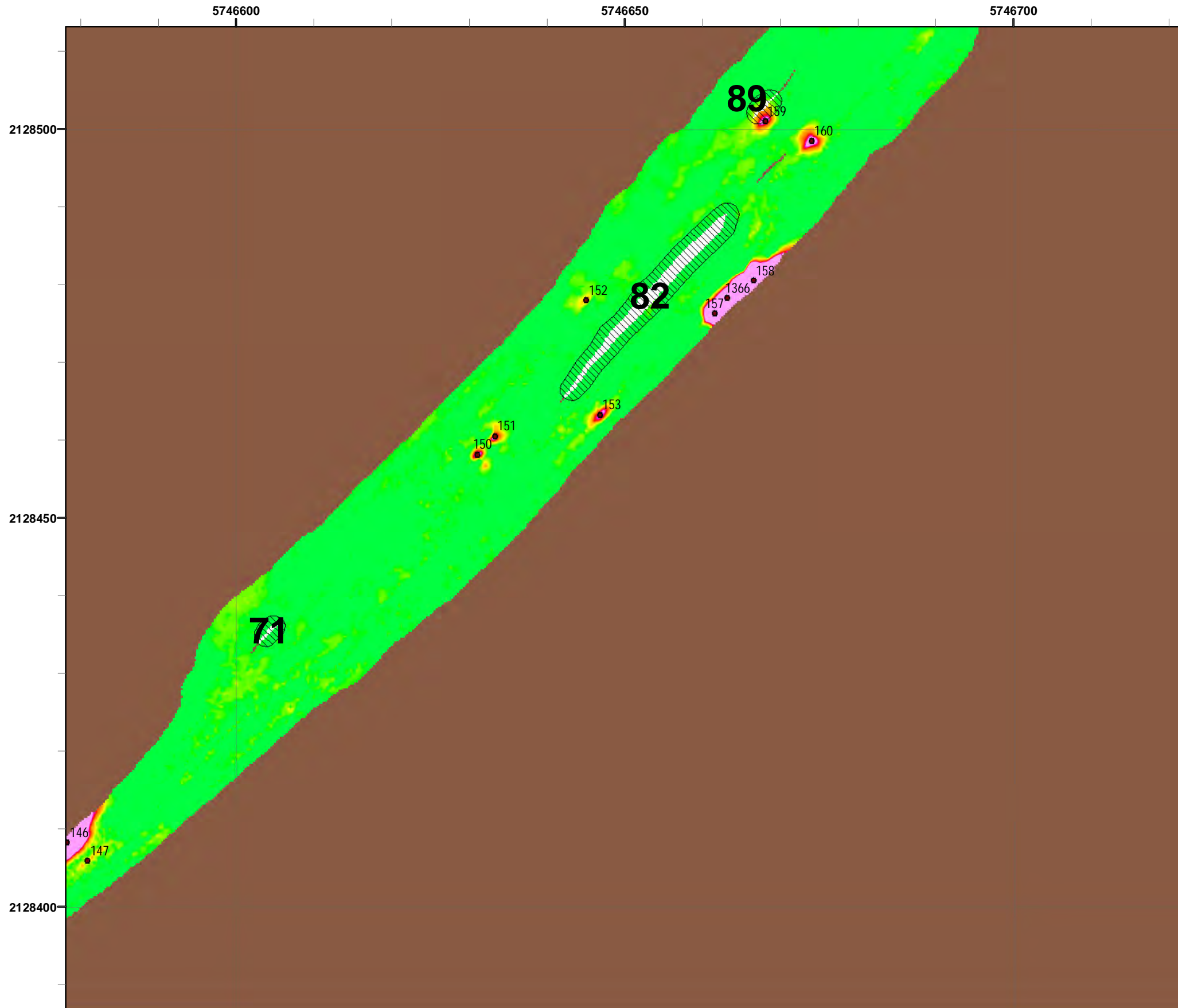
State Plane California IV, NAD 1983 (U.S. Survey Foot)



Parker Flats MRA 50mV DGM Surveys Mapbook

FORA ESCA RP
Monterey County, California

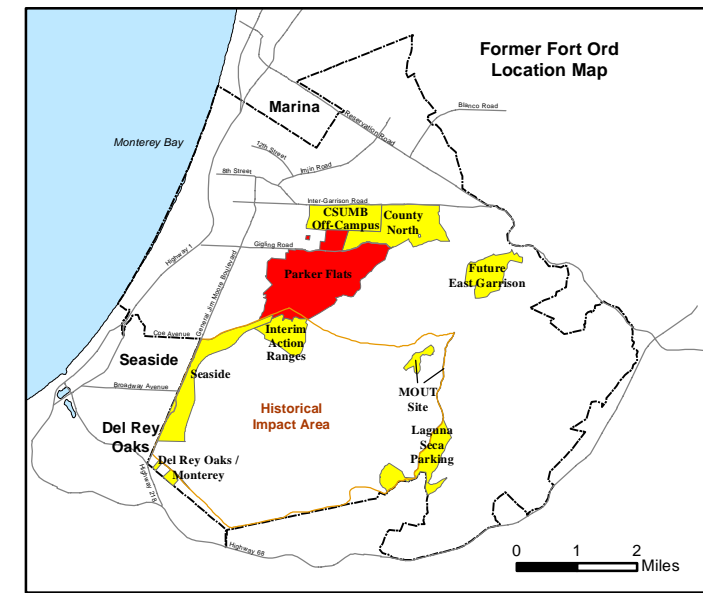
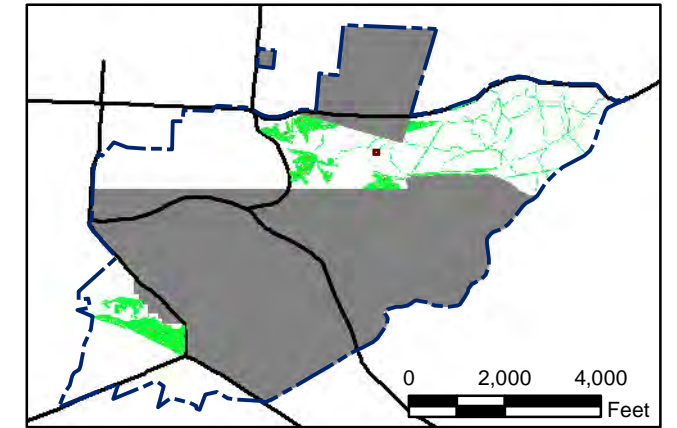
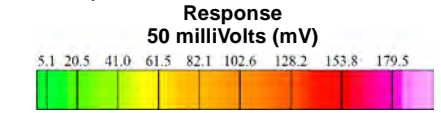
T:\Projects\Parker Flats\PF_TIP\PF_TIP_Mapbooks\2012_06_18_Pf_50mV_DGM_Mpbk.mxd - 5/29/2013 @ 9:08:33 PM



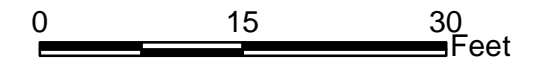
Legend

Grid C3G2E2

- 4006 ● Target Location
- 5 [Hatched Box] Analog Investigation (See Appendix F3)
- [Brown Box] Analog Investigation Conducted
- [Grey Box] Phase I Removal Action Area Completed by Army
- [Blue Dashed Line] Parker Flats Munitions Response Area
- [Black Line] Major Road



State Plane California IV, NAD 1983 (U.S. Survey Foot)



**Parker Flats MRA
50mV DGM Surveys
Mapbook**

FORA ESCA RP
Monterey County, California

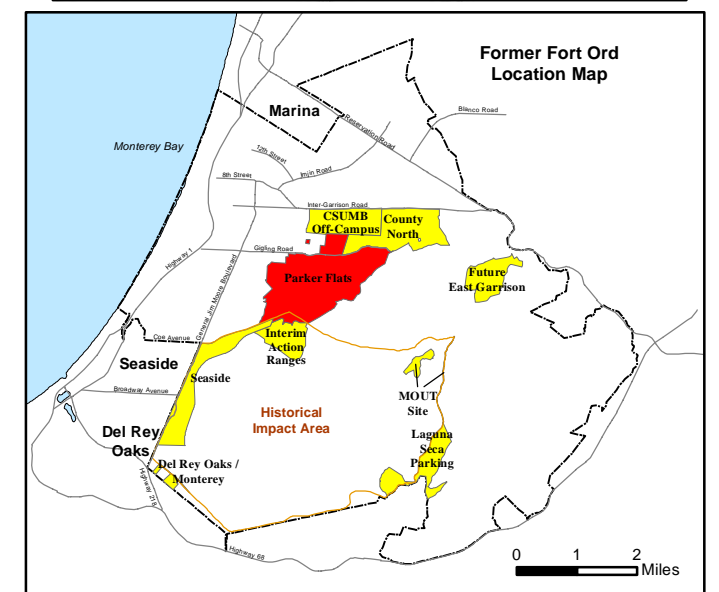
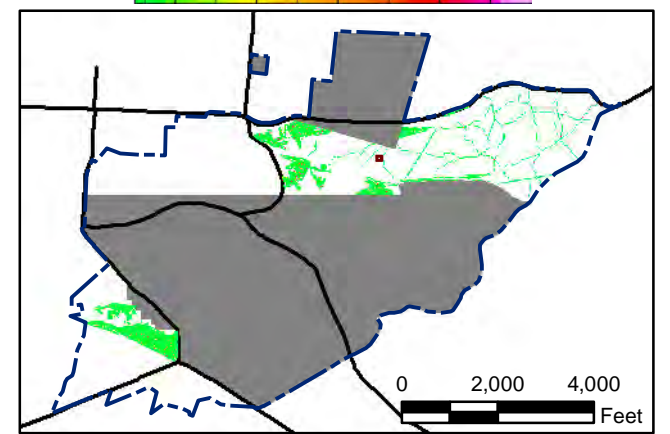
T:\Projects\Parker Flats\PF_TIP\PF_TIP_Mapbooks\2012_06_18_Pf_50mV_DGM_Mpbk.mxd - 5/29/2013 @ 9:08:33 PM



Legend

- 4006 ● Target Location
- 5 ▨ Analog Investigation (See Appendix F3)
- Analog Investigation Conducted
- Phase I Removal Action Area Completed by Army
- ▬ Parker Flats Munitions Response Area
- ▬ Major Road

Grid C3G2E4



State Plane California IV, NAD 1983 (U.S. Survey Foot)



**Parker Flats MRA
50mV DGM Surveys
Mapbook**

FORA ESCA RP
Monterey County, California

Map F1A - 358

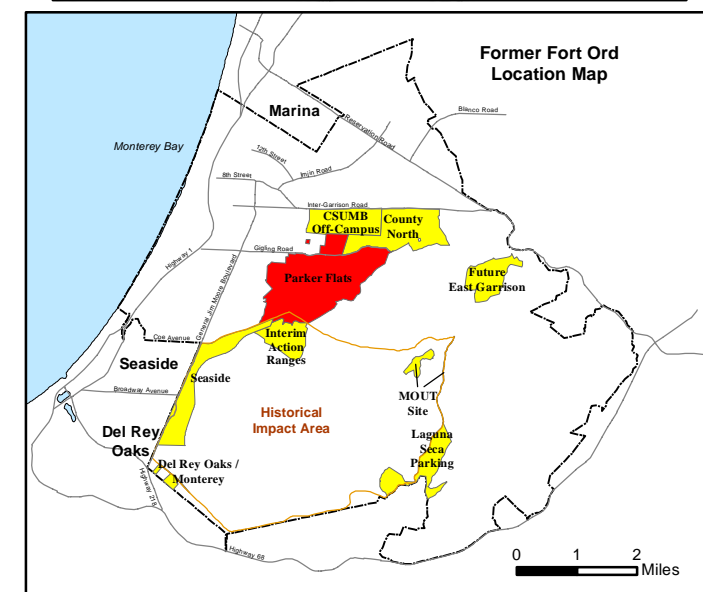
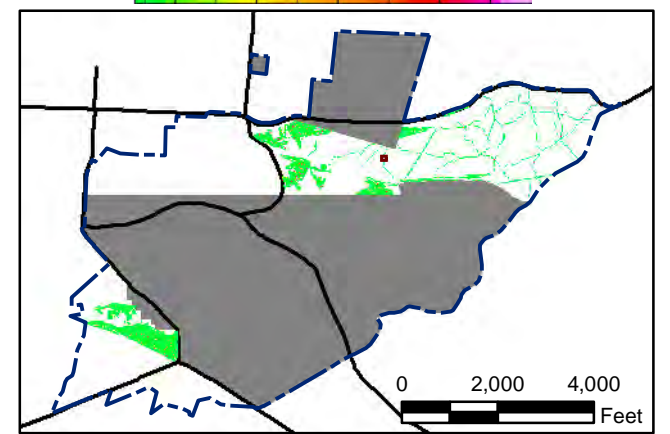
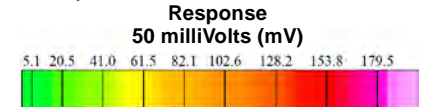
T:\Projects\Parker Flats\PF_TIP\PF_TIP_Mapbooks\2012_06_18_Pf_50mV_DGM_Mpbk.mxd - 5/29/2013 @ 9:08:33 PM




Grid C3G2E5

Legend

- 4006 ● Target Location
- 5 ▨ Analog Investigation (See Appendix F3)
- Analog Investigation Conducted
- Phase I Removal Action Area Completed by Army
- ▬ Parker Flats Munitions Response Area
- ▬ Major Road



State Plane California IV, NAD 1983 (U.S. Survey Foot)

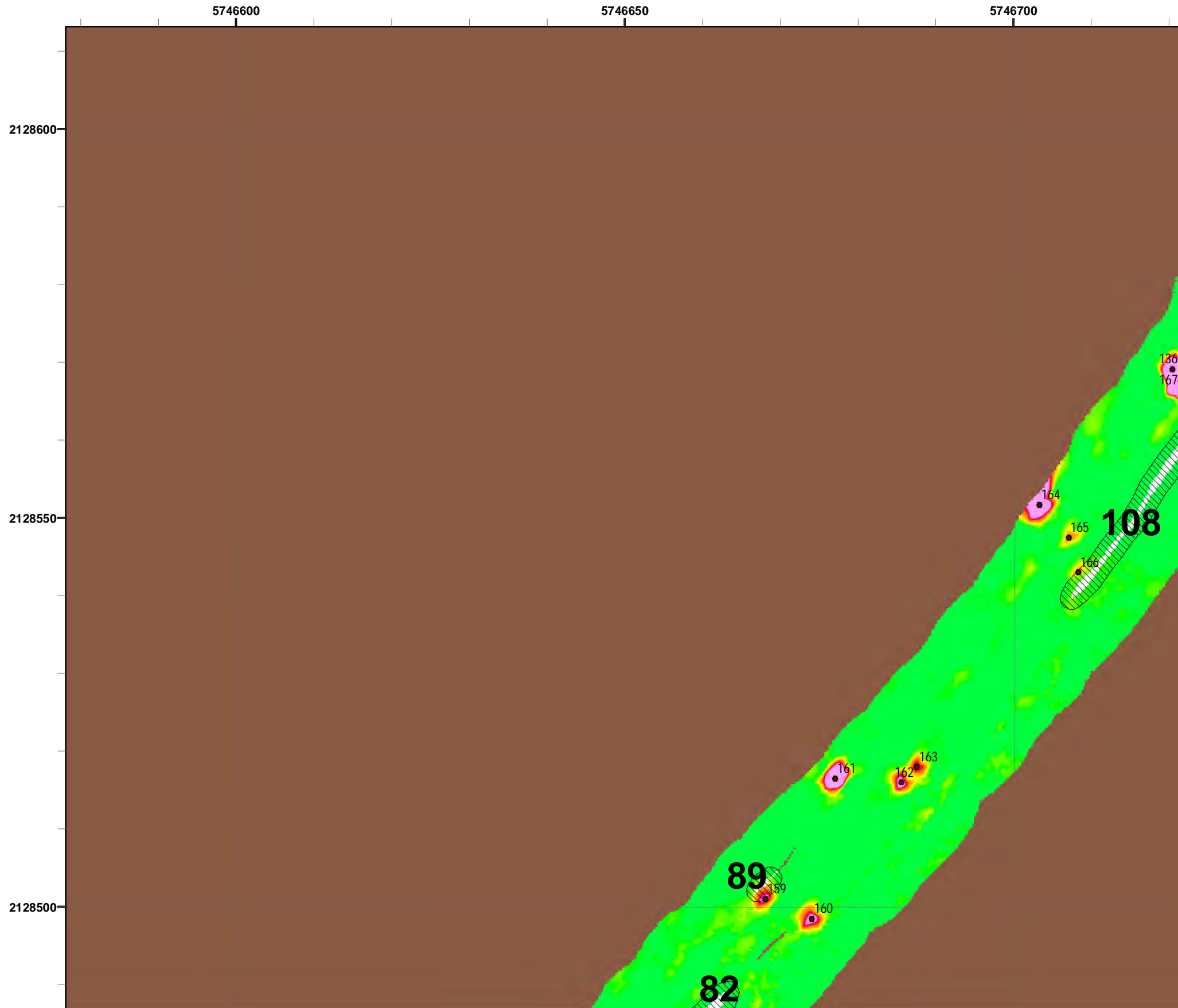


**Parker Flats MRA
50mV DGM Surveys
Mapbook**

FORA ESCA RP
Monterey County, California

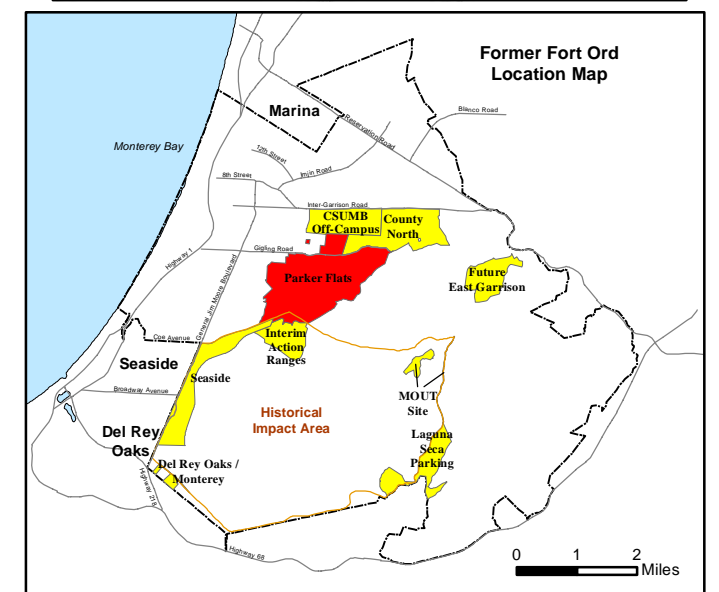
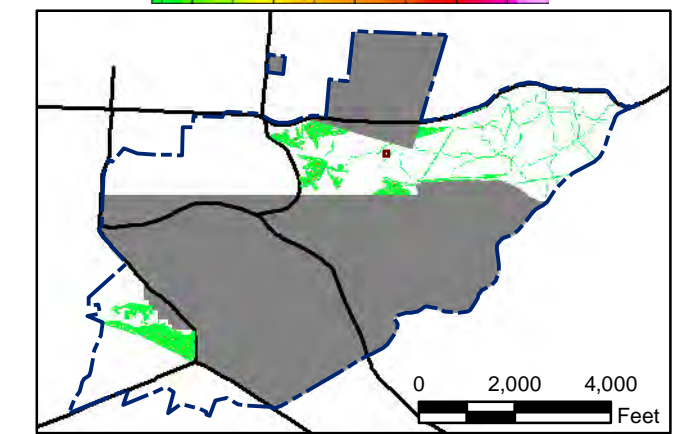
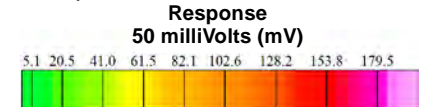
Map F1A - 359

T:\Projects\Parker Flats\PF_TIP\PF_TIP_Mapbooks\2012_06_18_Pf_50mV_DGM_Mpbk.mxd - 5/29/2013 @ 9:08:33 PM




Legend

- 4006 ● Target Location
- 5 [Hatched Box] Analog Investigation (See Appendix F3)
- [Brown Box] Analog Investigation Conducted
- [Grey Box] Phase I Removal Action Area Completed by Army
- [Blue Dashed Line] Parker Flats Munitions Response Area
- [Solid Black Line] Major Road



State Plane California IV, NAD 1983 (U.S. Survey Foot)

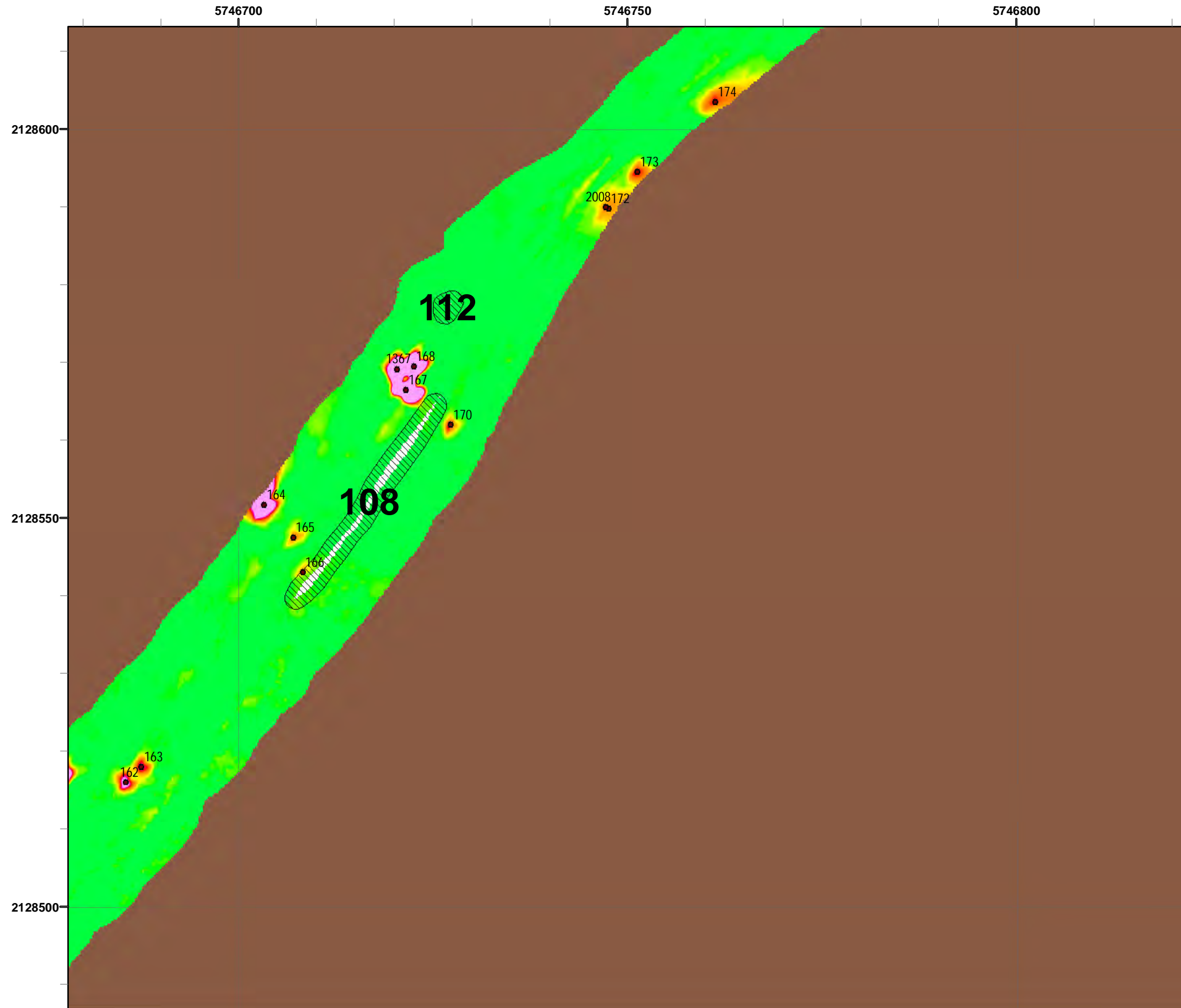


**Parker Flats MRA
50mV DGM Surveys
Mapbook**

FORA ESCA RP
Monterey County, California

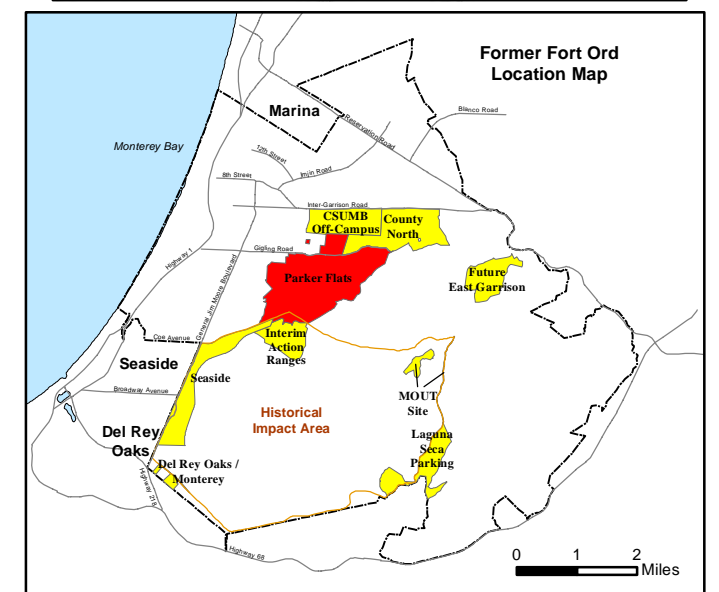
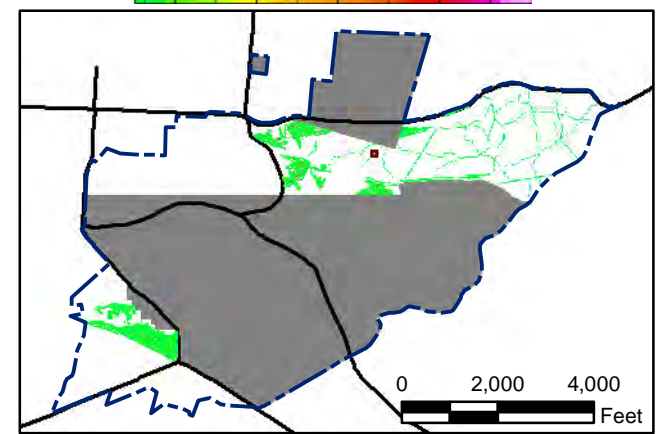
Map F1A - 360

T:\Projects\Parker Flats\PF_TIP\PF_TIP_Mapbooks\2012_06_18_PF_50mV_DGM_Mpbk.mxd - 5/29/2013 @ 9:08:33 PM



Legend

- 4006 ● Target Location
- 5 ▨ Analog Investigation (See Appendix F3)
- Analog Investigation Conducted
- Phase I Removal Action Area Completed by Army
- ▬ Parker Flats Munitions Response Area
- ▬ Major Road



State Plane California IV, NAD 1983 (U.S. Survey Foot)



**Parker Flats MRA
50mV DGM Surveys
Mapbook**

FORA ESCA RP
Monterey County, California

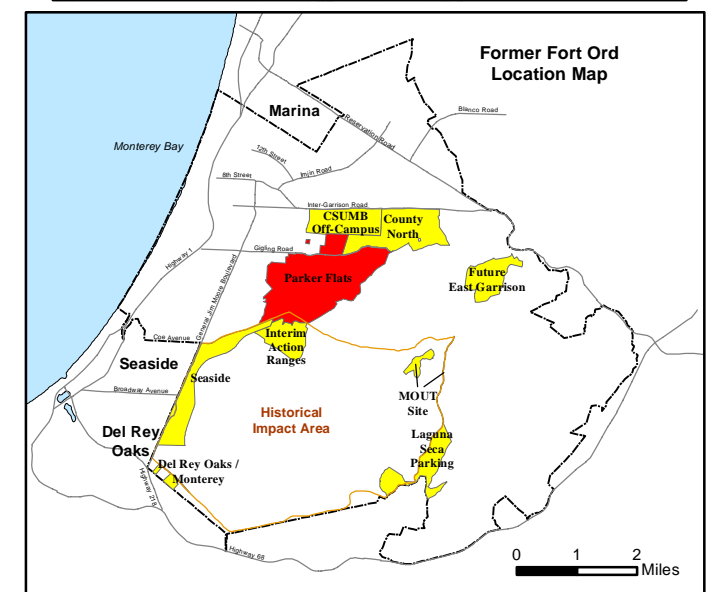
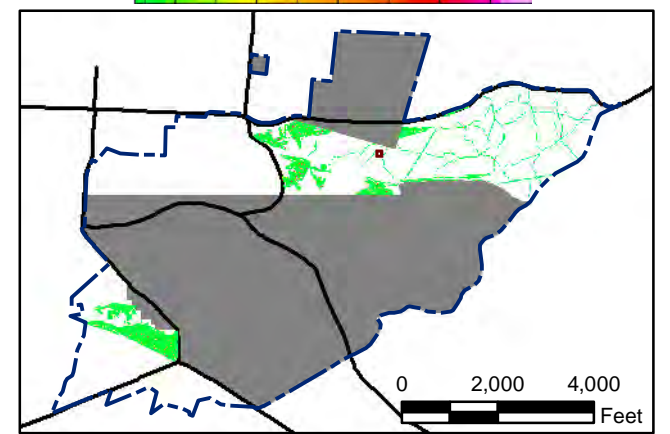
Map F1A - 361

T:\Projects\Parker Flats\PF_TIP\PF_TIP_Mapbooks\2012_06_18_Pf_50mV_DGM_Mpbk.mxd - 5/29/2013 @ 9:08:33 PM



Legend **Grid C3G2F4**

- 4006 ● Target Location
- 5 ▨ Analog Investigation (See Appendix F3)
- Analog Investigation Conducted
- Phase I Removal Action Area Completed by Army
- ▬ Parker Flats Munitions Response Area
- ▬ Major Road



State Plane California IV, NAD 1983 (U.S. Survey Foot)




**Parker Flats MRA
50mV DGM Surveys
Mapbook**

FORA ESCA RP
Monterey County, California

Map F1A - 362

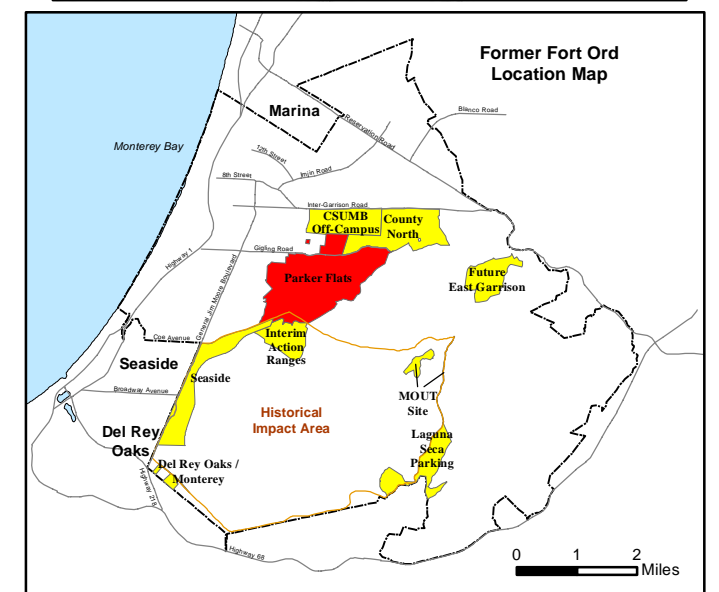
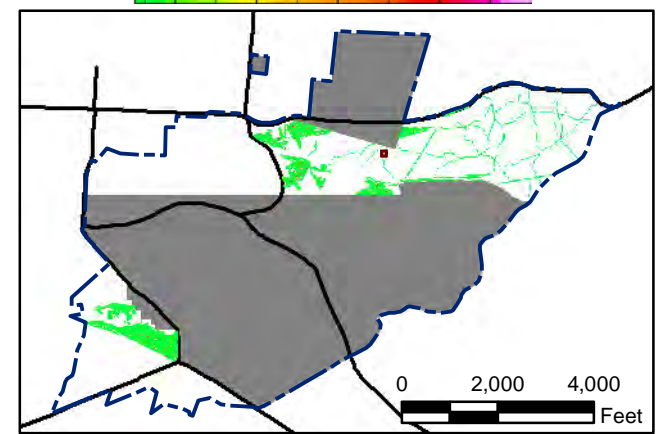
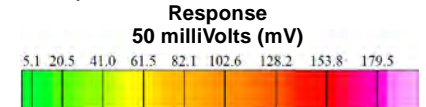
T:\Projects\Parker Flats\PF_TIP\PF_TIP_Mapbooks\2012_06_18_Pf_50mV_DGM_Mpbk.mxd - 5/29/2013 @ 9:08:33 PM




Legend

- 4006 ● Target Location
- 5 ▨ Analog Investigation (See Appendix F3)
- Analog Investigation Conducted
- Phase I Removal Action Area Completed by Army
- ▬ Parker Flats Munitions Response Area
- ▬ Major Road

Grid C3G2F5



State Plane California IV, NAD 1983 (U.S. Survey Foot)



**Parker Flats MRA
50mV DGM Surveys
Mapbook**

FORA ESCA RP
Monterey County, California

Map F1A - 363

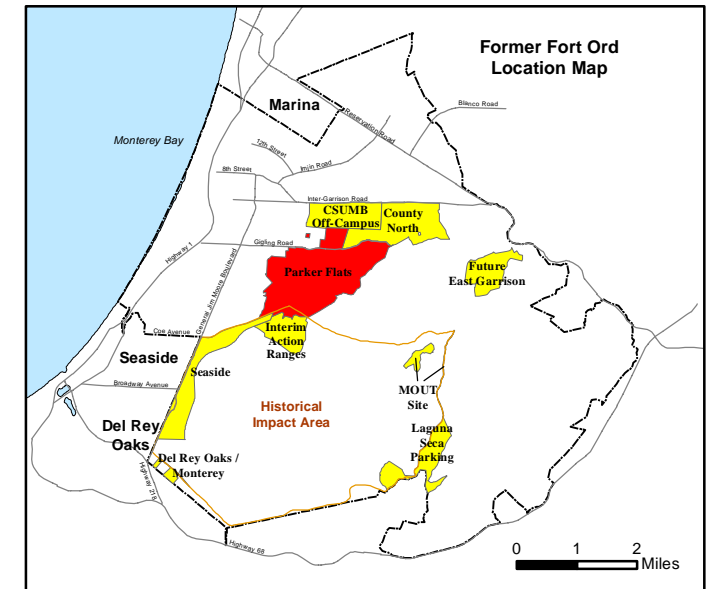
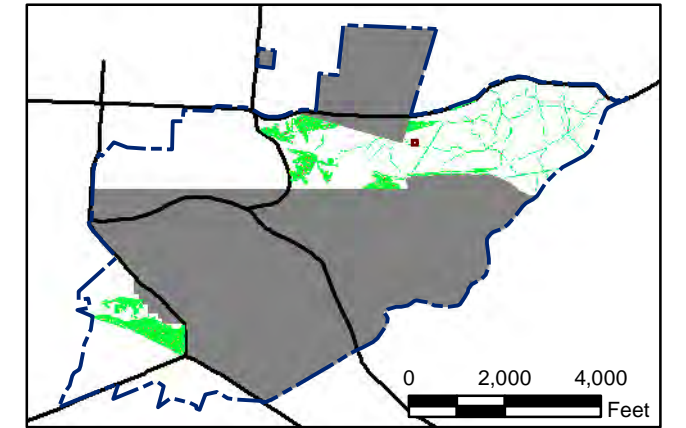
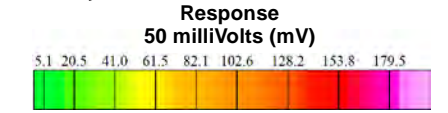
T:\Projects\Parker Flats\PF_TIP\PF_TIP_Mapbooks\2012_06_18_Pf_50mV_DGM_Mpbk.mxd - 5/29/2013 @ 9:08:33 PM





Grid C3G2G0

Legend

- 4006 ● Target Location
- 5 ▨ Analog Investigation (See Appendix F3)
- Analog Investigation Conducted
- Phase I Removal Action Area Completed by Army
- ▬ Parker Flats Munitions Response Area
- ▬ Major Road



State Plane California IV, NAD 1983 (U.S. Survey Foot)



Parker Flats MRA 50mV DGM Surveys Mapbook

FORA ESCA RP
Monterey County, California

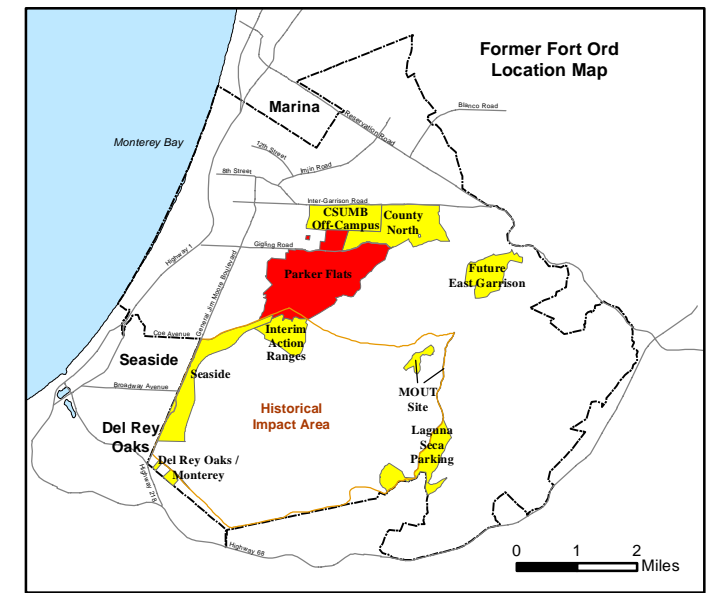
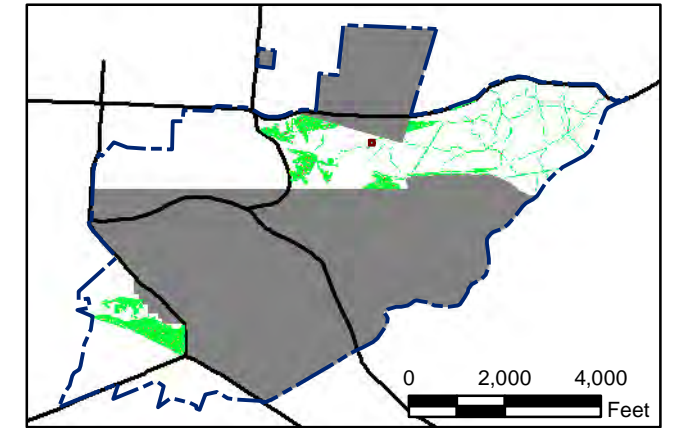
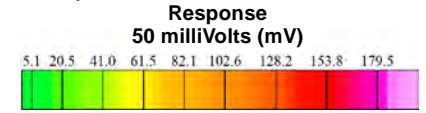
T:\Projects\Parker Flats\PF_TIP\PF_TIP_Mapbooks\2012_06_18_Pf_50mV_DGM_Mpbk.mxd - 5/29/2013 @ 9:08:33 PM



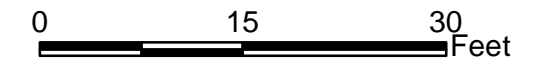
Legend

- 4006 ● Target Location
- 5 [Hatched Box] Analog Investigation (See Appendix F3)
- [Brown Box] Analog Investigation Conducted
- [Grey Box] Phase I Removal Action Area Completed by Army
- [Blue Dashed Line] Parker Flats Munitions Response Area
- [Black Line] Major Road

Grid C3G2G1



State Plane California IV, NAD 1983 (U.S. Survey Foot)




**Parker Flats MRA
50mV DGM Surveys
Mapbook**

FORA ESCA RP
Monterey County, California

Map F1A - 365

T:\Projects\Parker Flats\PF_TIP\PF_TIP_Mapbooks\2012_06_18_Pf_50mV_DGM_Mpbk.mxd - 5/29/2013 @ 9:08:33 PM



Legend

- 4006 Target Location
- 5 Analog Investigation (See Appendix F3)
- Analog Investigation Conducted
- Phase I Removal Action Area Completed by Army
- Parker Flats Munitions Response Area
- Major Road

Grid C3G2G3

Response
50 milliVolts (mV)

0 2,000 4,000 Feet

0 1 2 Miles

State Plane California IV, NAD 1983 (U.S. Survey Foot)


0 15 30 Feet

**Parker Flats MRA
50mV DGM Surveys
Mapbook**

FORA ESCA RP
Monterey County, California

Map F1A - 366

T:\Projects\Parker Flats\PF_TIP\PF_TIP_Mapbooks\2012_06_18_Pf_50mV_DGM_Mpbk.mxd - 5/29/2013 @ 9:08:33 PM

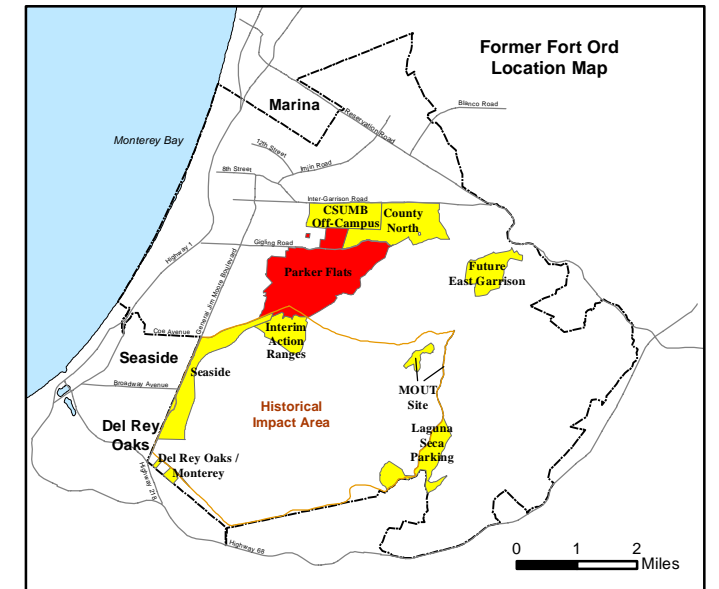
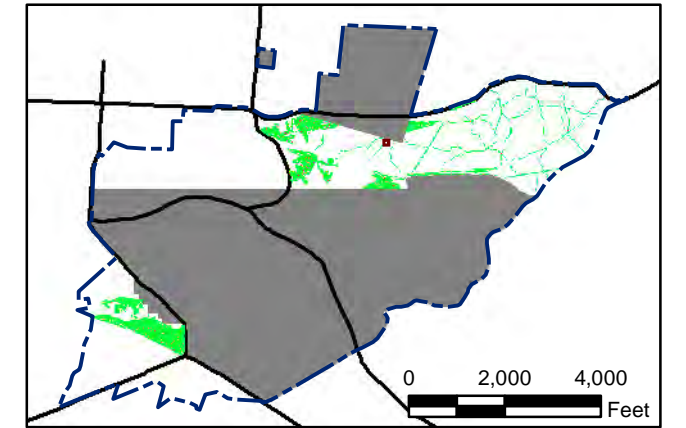
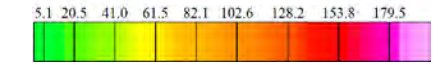


Grid C3G2G4


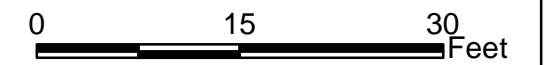
Legend

- 4006 ● Target Location
- 5 ▨ Analog Investigation (See Appendix F3)
- Analog Investigation Conducted
- Phase I Removal Action Area Completed by Army
- ▬ Parker Flats Munitions Response Area
- ▬ Major Road

Response 50 milliVolts (mV)



State Plane California IV, NAD 1983 (U.S. Survey Foot)



Parker Flats MRA 50mV DGM Surveys Mapbook

FORA ESCA RP
Monterey County, California

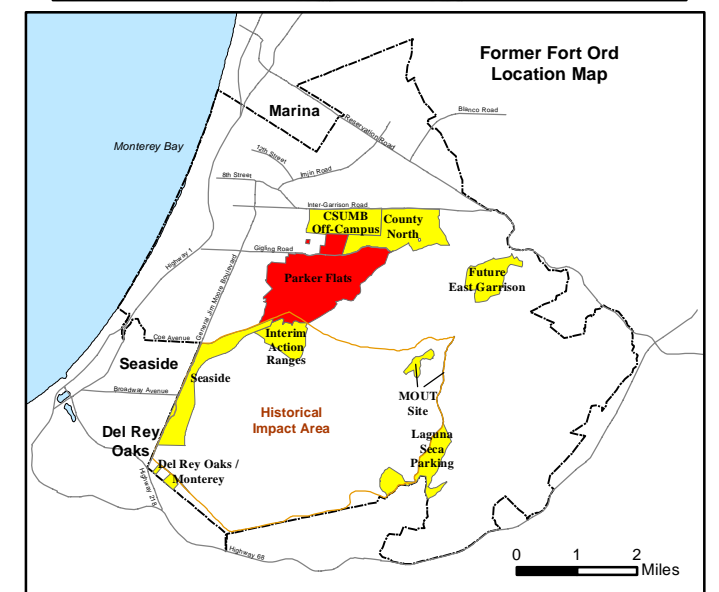
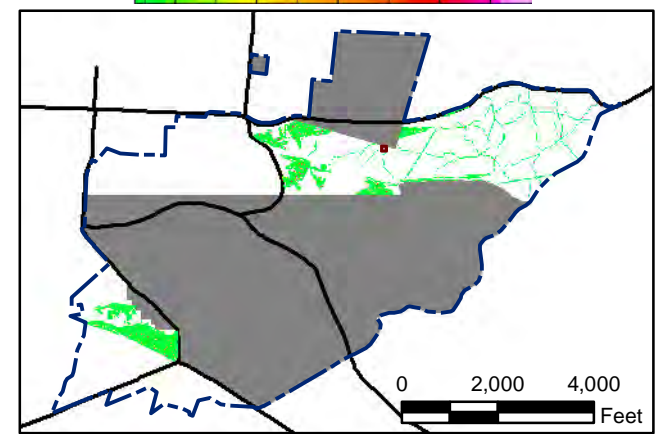
T:\Projects\Parker Flats\PF_TIP\PF_TIP_Mapbooks\2012_06_18_Pf_50mV_DGM_Mpbk.mxd - 5/29/2013 @ 9:08:33 PM



Legend

- 4006 ● Target Location
- 5 ▨ Analog Investigation (See Appendix F3)
- Analog Investigation Conducted
- Phase I Removal Action Area Completed by Army
- ▬ Parker Flats Munitions Response Area
- ▬ Major Road

Grid C3G2G5



State Plane California IV, NAD 1983 (U.S. Survey Foot)

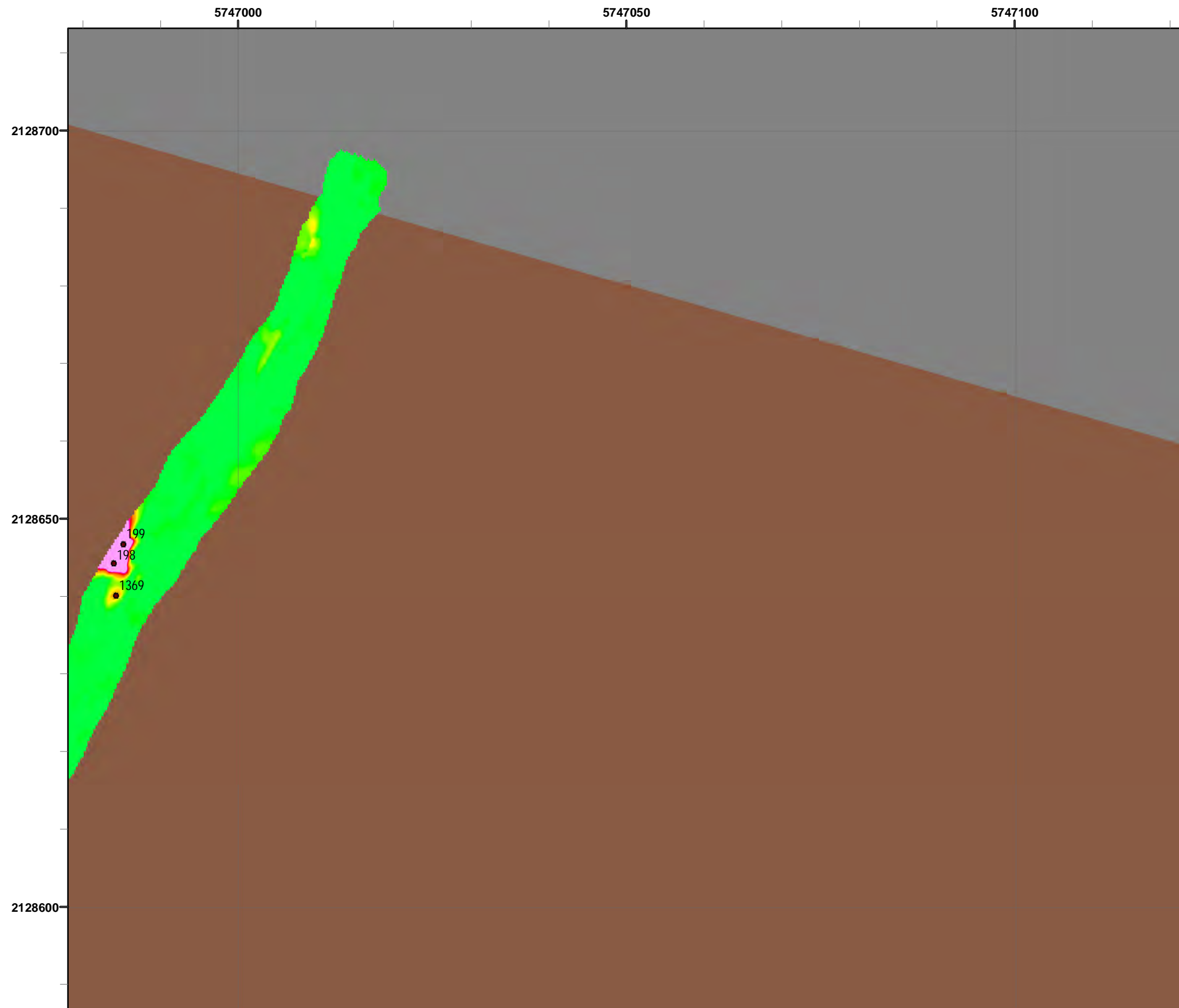


**Parker Flats MRA
50mV DGM Surveys
Mapbook**

FORA ESCA RP
Monterey County, California

Map F1A - 368

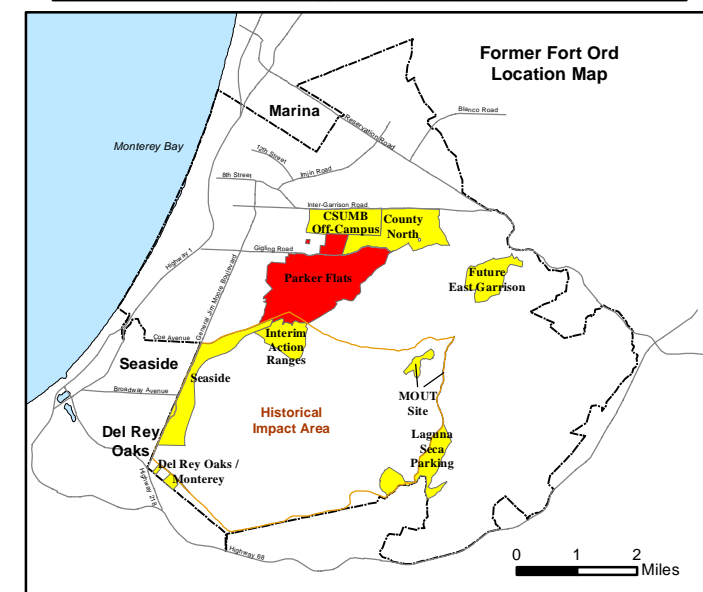
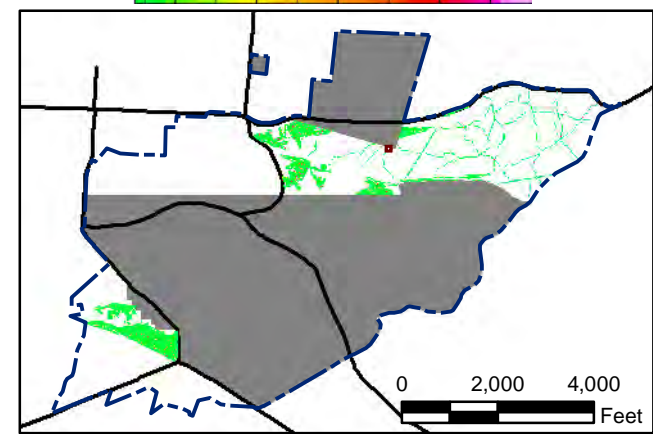
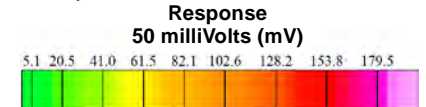
T:\Projects\Parker Flats\PF_TIP\PF_TIP_Mapbooks\2012_06_18_Pf_50mV_DGM_Mpbk.mxd - 5/29/2013 @ 9:08:33 PM




Grid C3G2G6

Legend

- 4006 ● Target Location
- 5 ▨ Analog Investigation (See Appendix F3)
- Analog Investigation Conducted
- Phase I Removal Action Area Completed by Army
- ▬ Parker Flats Munitions Response Area
- ▬ Major Road



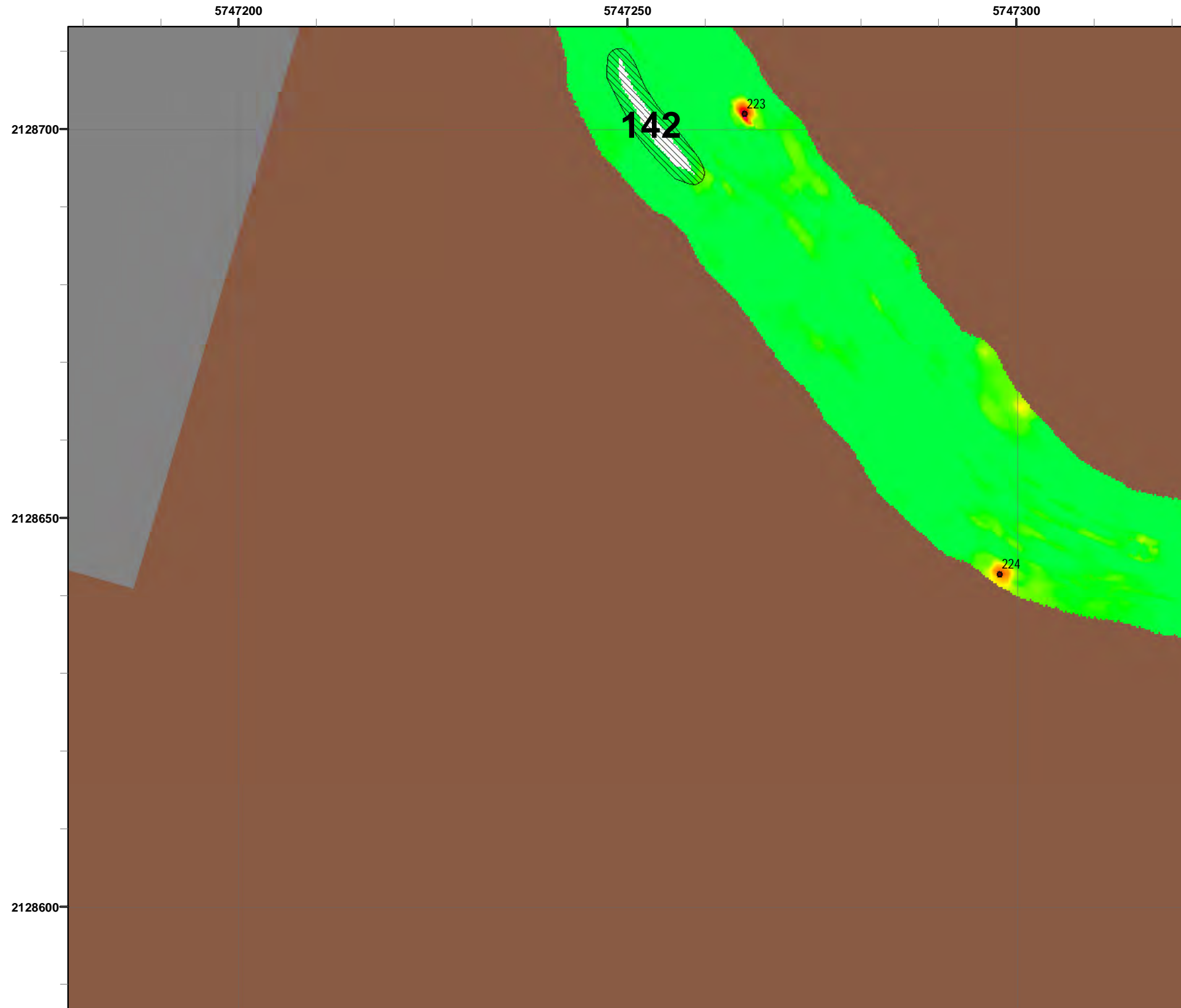
State Plane California IV, NAD 1983 (U.S. Survey Foot)



**Parker Flats MRA
50mV DGM Surveys
Mapbook**

FORA ESCA RP
Monterey County, California

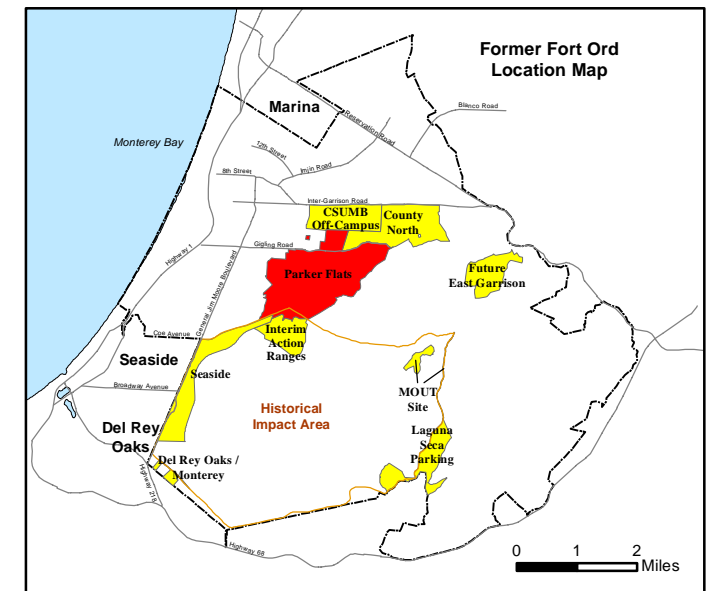
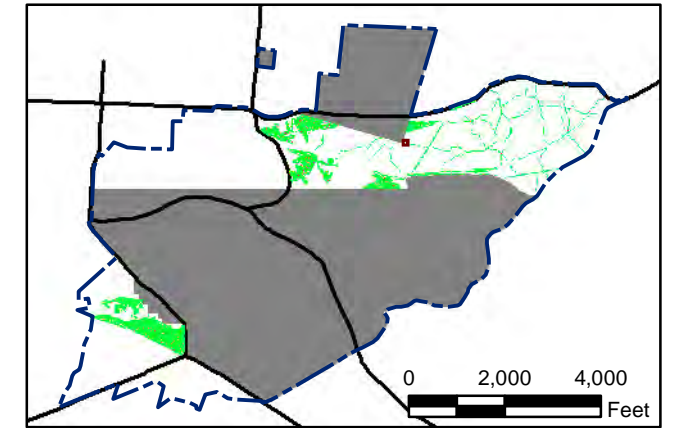
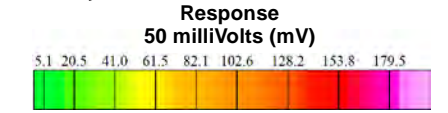
T:\Projects\Parker Flats\PF_TIP\PF_TIP_Mapbooks\2012_06_18_Pf_50mV_DGM_Mpbk.mxd - 5/29/2013 @ 9:08:33 PM





Grid C3G2G8

Legend

- 4006 ● Target Location
- 5 ▨ Analog Investigation (See Appendix F3)
- Analog Investigation Conducted
- Phase I Removal Action Area Completed by Army
- ▬ Parker Flats Munitions Response Area
- ▬ Major Road




State Plane California IV, NAD 1983 (U.S. Survey Foot)



Parker Flats MRA 50mV DGM Surveys Mapbook

FORA ESCA RP
Monterey County, California

T:\Projects\Parker Flats\PF_TIP\PF_TIP_Mapbooks\2012_06_18_Pf_50mV_DGM_Mpbk.mxd - 5/29/2013 @ 9:08:33 PM

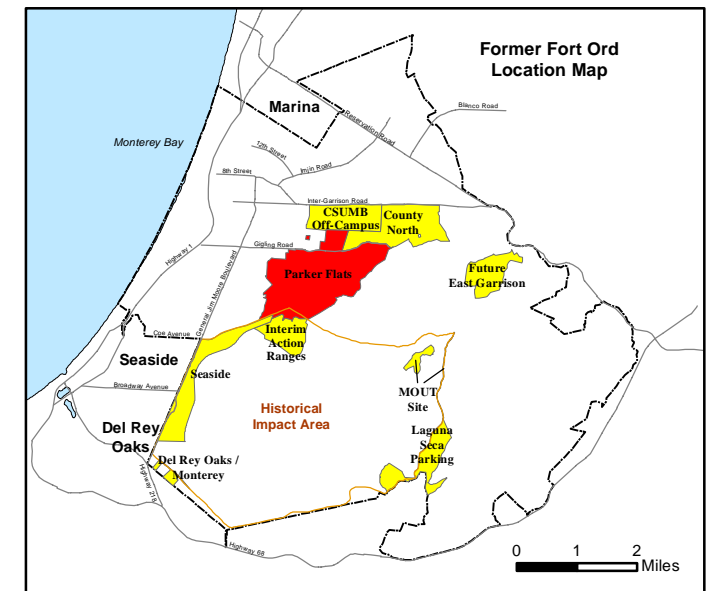
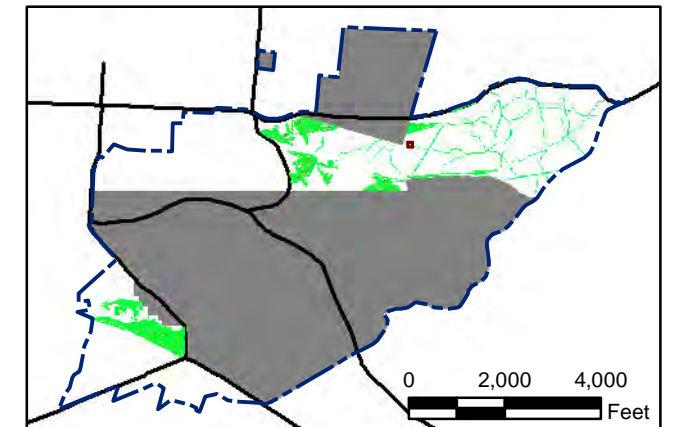



Grid C3G2G9


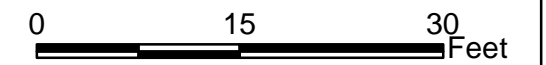
Legend

- 4006 ● Target Location
- 5 ▨ Analog Investigation (See Appendix F3)
- Analog Investigation Conducted
- Phase I Removal Action Area Completed by Army
- ▬ Parker Flats Munitions Response Area
- ▬ Major Road

Response 50 milliVolts (mV)




State Plane California IV, NAD 1983 (U.S. Survey Foot)



Parker Flats MRA 50mV DGM Surveys Mapbook

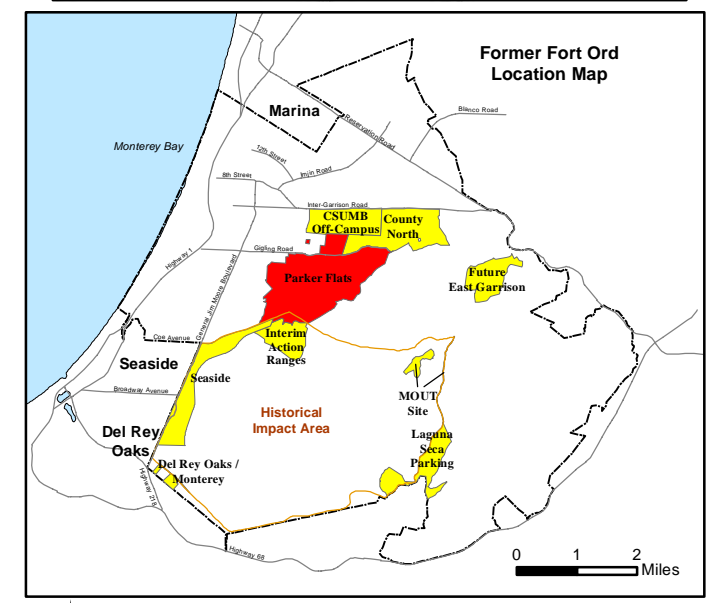
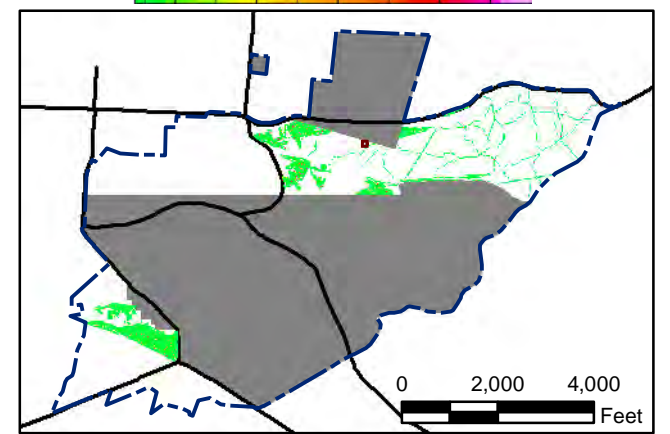
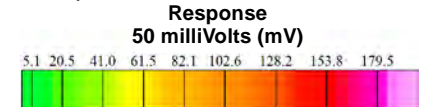
FORA ESCA RP
Monterey County, California

T:\Projects\Parker Flats\PF_TIP\PF_TIP_Mapbooks\2012_06_18_PF_50mV_DGM_Mpbk.mxd - 5/29/2013 @ 9:08:33 PM




Legend

- 4006 ● Target Location
- 5 [Hatched Box] Analog Investigation (See Appendix F3)
- [Brown Box] Analog Investigation Conducted
- [Grey Box] Phase I Removal Action Area Completed by Army
- [Blue Dashed Line] Parker Flats Munitions Response Area
- [Black Line] Major Road



State Plane California IV, NAD 1983 (U.S. Survey Foot)

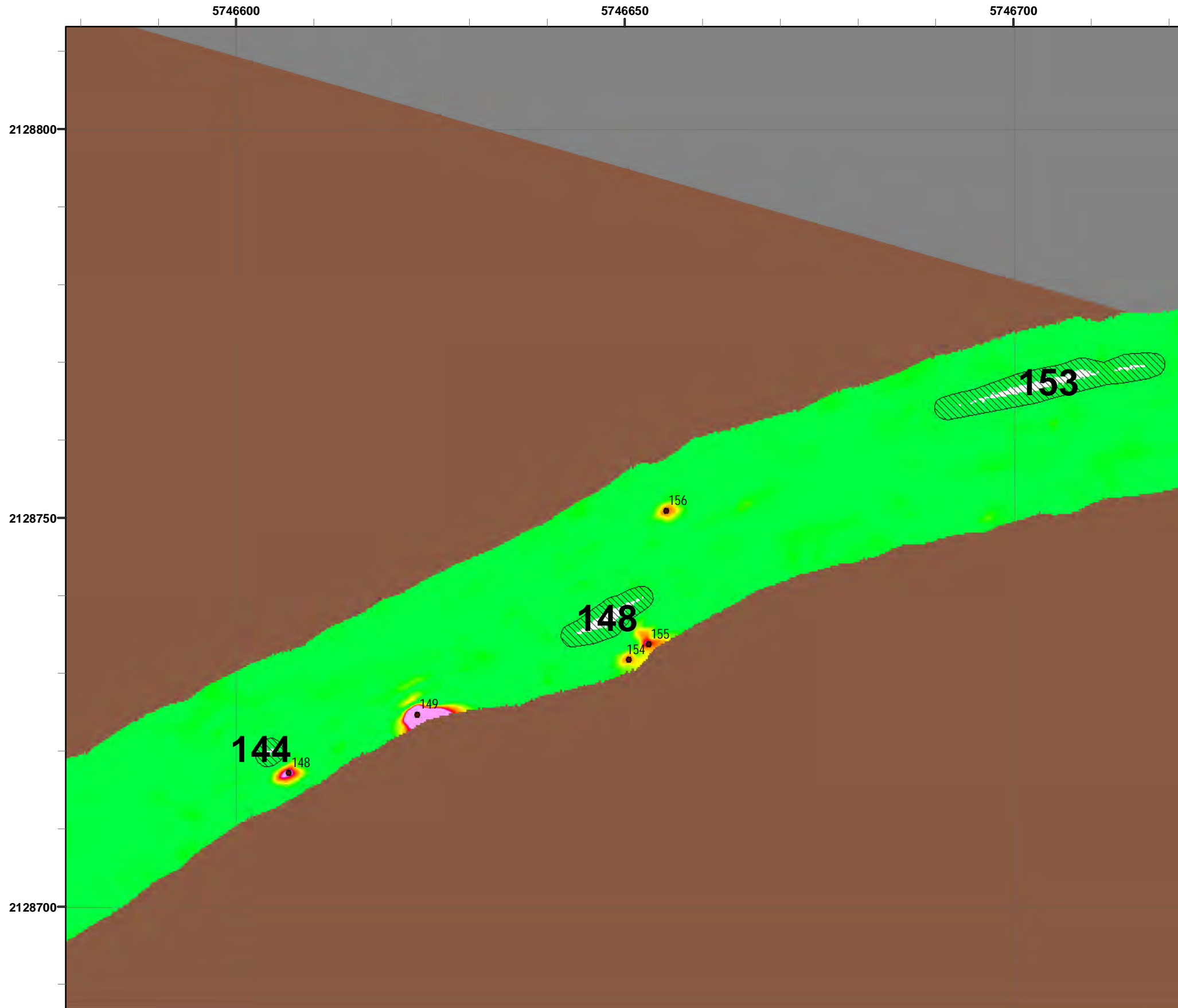


**Parker Flats MRA
50mV DGM Surveys
Mapbook**

FORA ESCA RP
Monterey County, California

Map F1A - 372

T:\Projects\Parker Flats\PF_TIP\PF_TIP_Mapbooks\2012_06_18_Pf_50mV_DGM_Mpbk.mxd - 5/29/2013 @ 9:08:33 PM

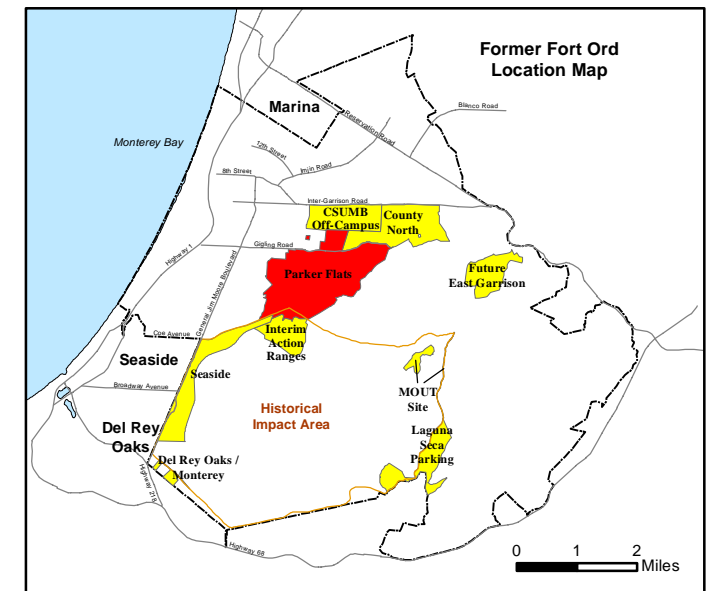
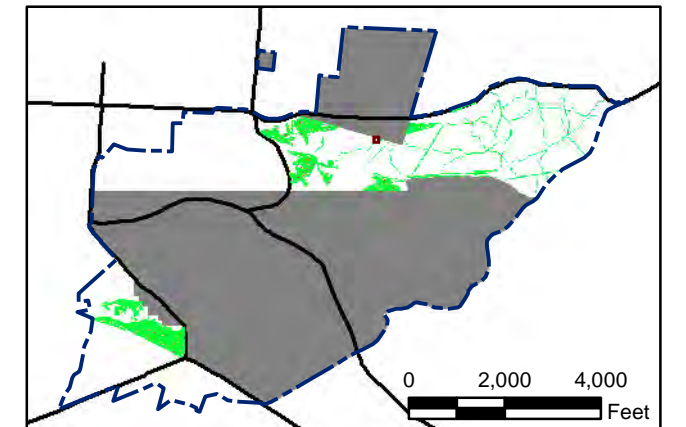



Legend



- 4006 ● Target Location
- 5 [Hatched Box] Analog Investigation (See Appendix F3)
- [Brown Box] Analog Investigation Conducted
- [Grey Box] Phase I Removal Action Area Completed by Army
- [Blue Dashed Line] Parker Flats Munitions Response Area
- [Black Solid Line] Major Road

Grid C3G2H2

Response
50 milliVolts (mV)



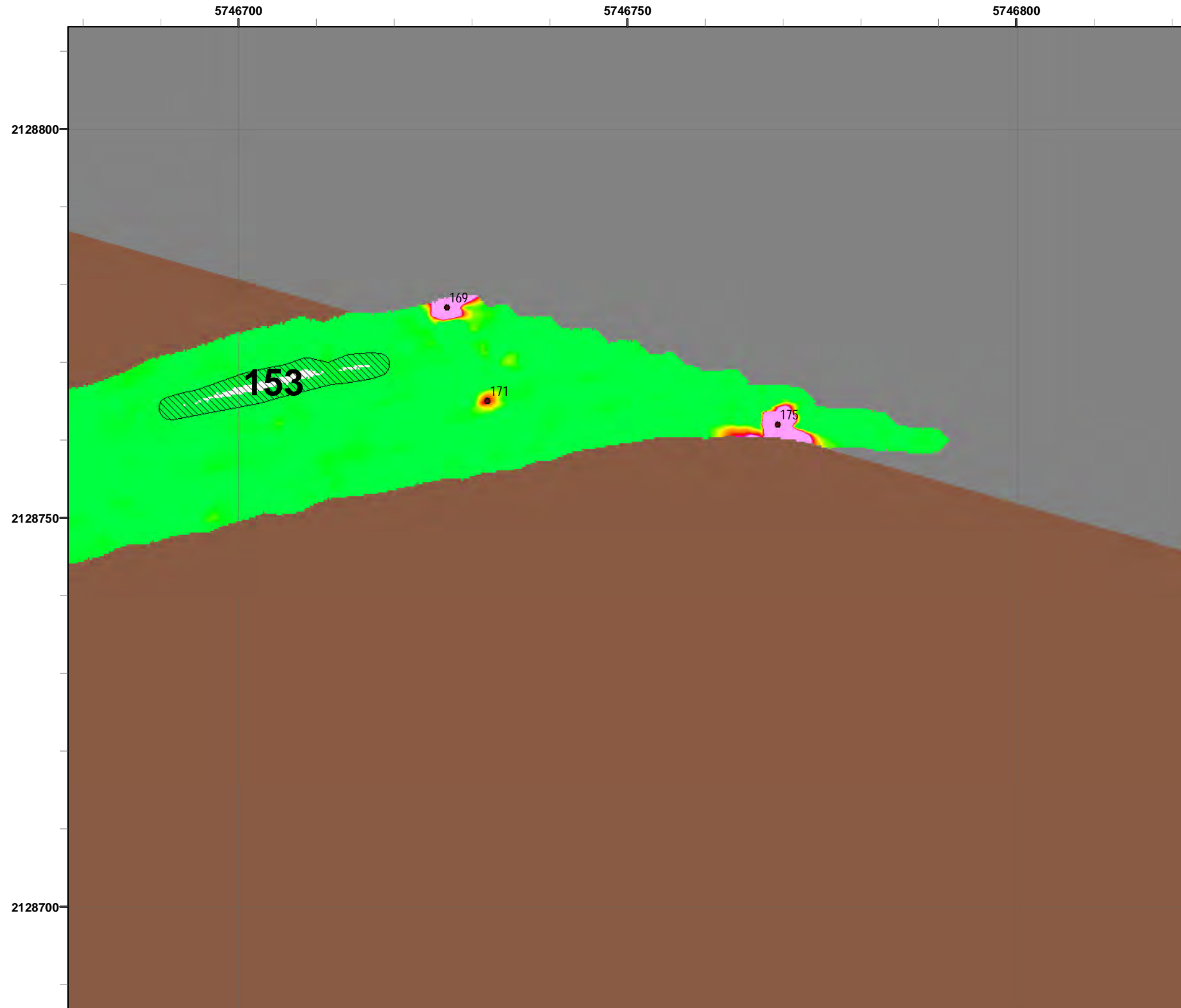
State Plane California IV, NAD 1983 (U.S. Survey Foot)



Parker Flats MRA 50mV DGM Surveys Mapbook

FORA ESCA RP
Monterey County, California

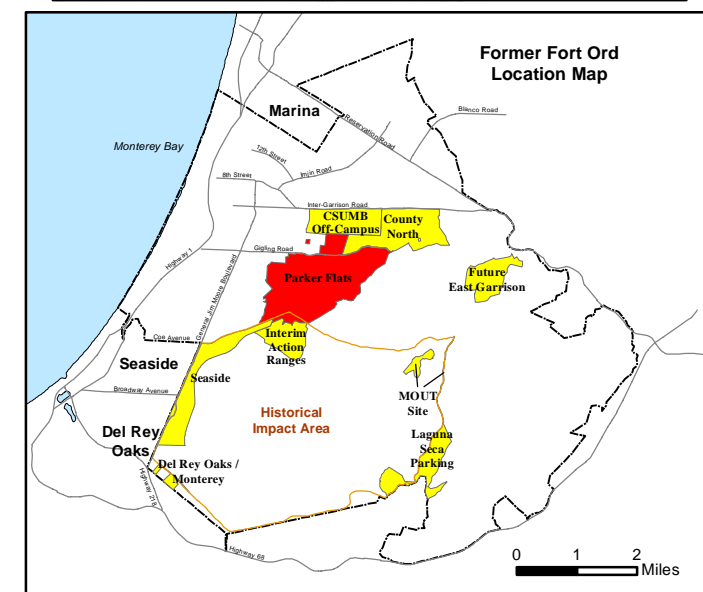
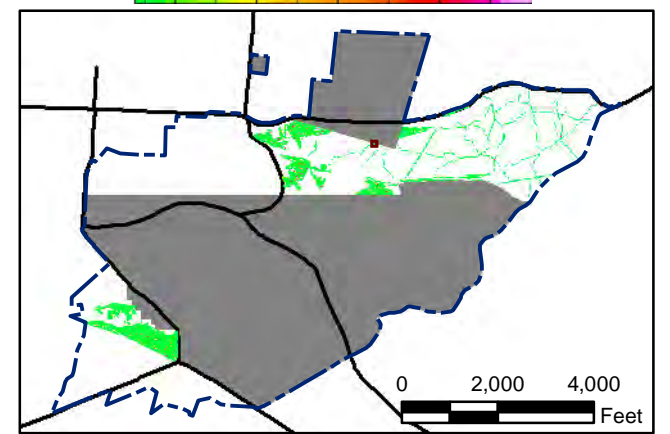
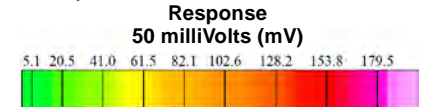
T:\Projects\Parker Flats\PF_TIP\PF_TIP_Mapbooks\2012_06_18_PF_50mV_DGM_Mpbk.mxd - 5/29/2013 @ 9:08:33 PM



Grid C3G2H3


Legend

- 4006 ● Target Location
- 5 [Hatched Box] Analog Investigation (See Appendix F3)
- [Brown Box] Analog Investigation Conducted
- [Grey Box] Phase I Removal Action Area Completed by Army
- [Blue Dashed Line] Parker Flats Munitions Response Area
- [Black Line] Major Road



State Plane California IV, NAD 1983 (U.S. Survey Foot)

0 15 30 Feet

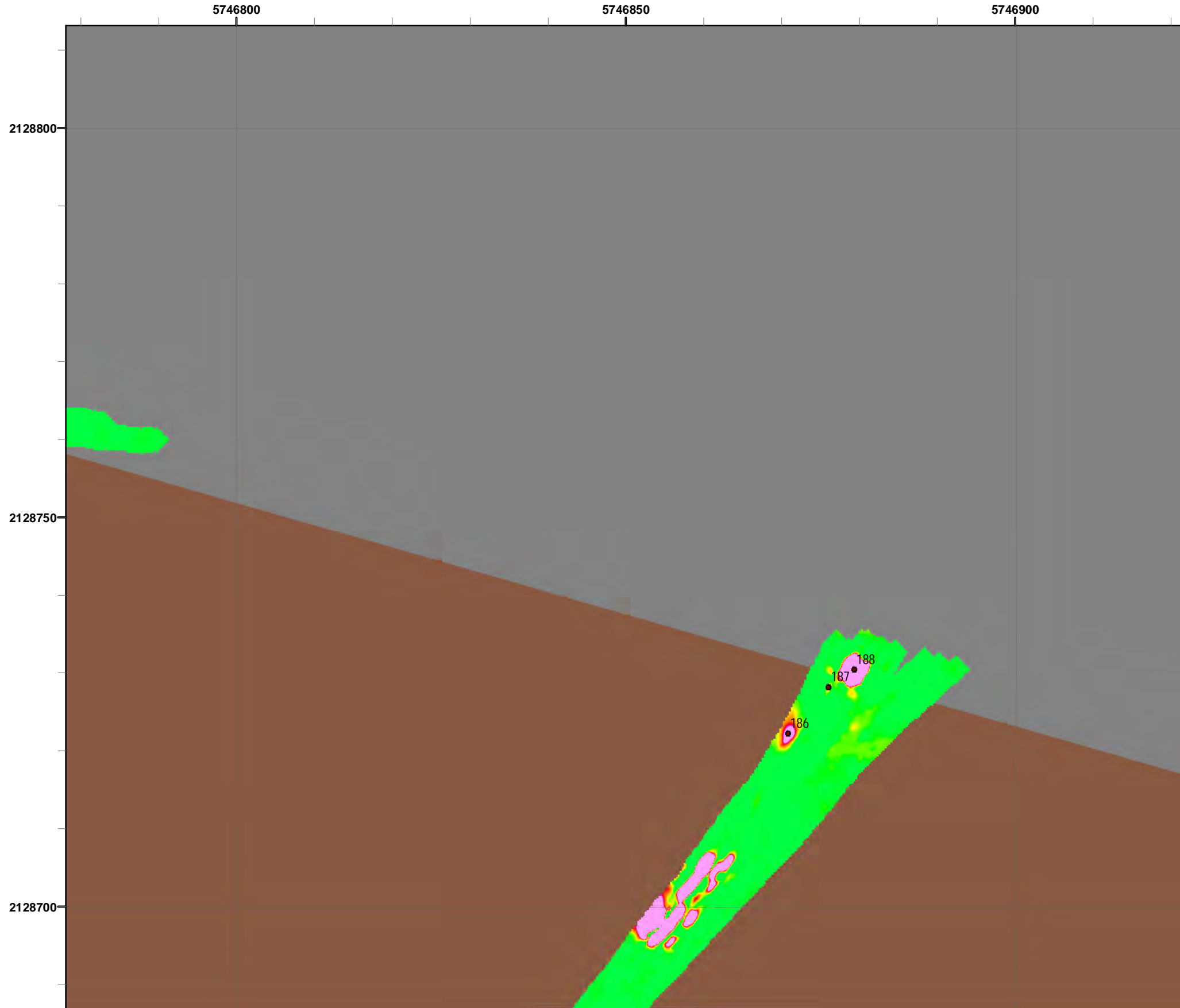


**Parker Flats MRA
50mV DGM Surveys
Mapbook**

FORA ESCA RP
Monterey County, California

Map F1A - 374

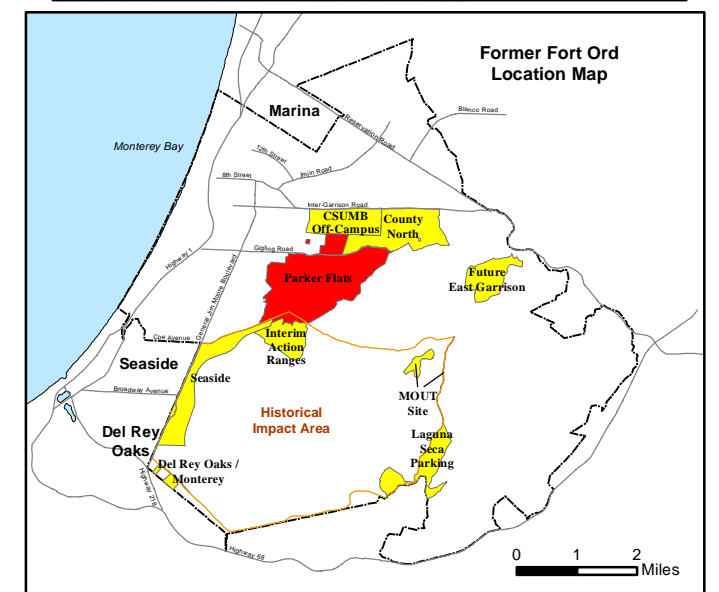
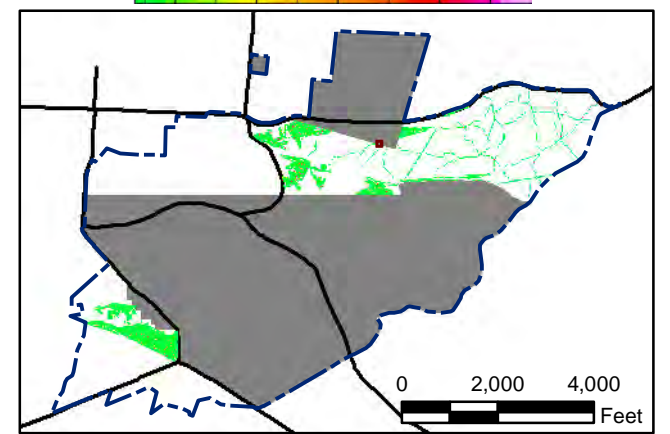
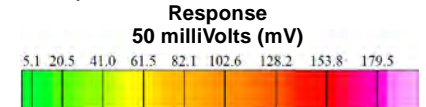
T:\Projects\Parker Flats\PF_TIP\PF_TIP_Mapbooks\2012_06_18_Pf_50mV_DGM_Mpbk.mxd - 5/29/2013 @ 9:08:33 PM




Legend

- 4006 ● Target Location
- 5 ▨ Analog Investigation (See Appendix F3)
- Analog Investigation Conducted
- Phase I Removal Action Area Completed by Army
- Parker Flats Munitions Response Area
- Major Road

Grid C3G2H4



State Plane California IV, NAD 1983 (U.S. Survey Foot)

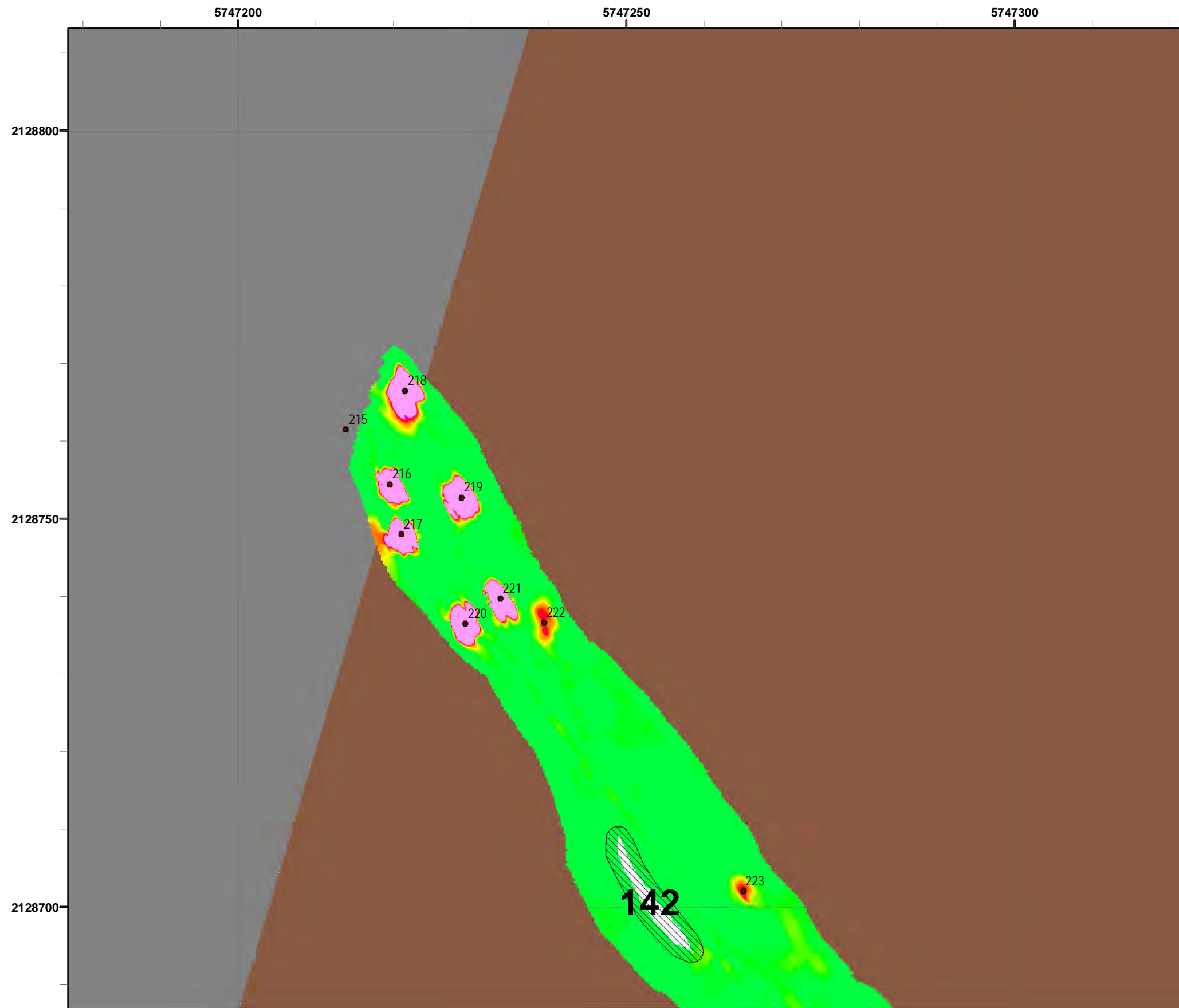


**Parker Flats MRA
50mV DGM Surveys
Mapbook**

FORA ESCA RP
Monterey County, California

Map F1A - 375

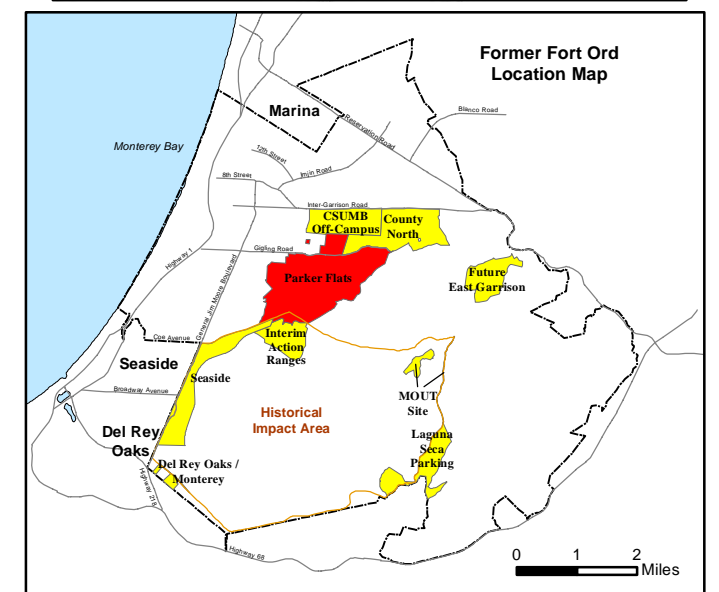
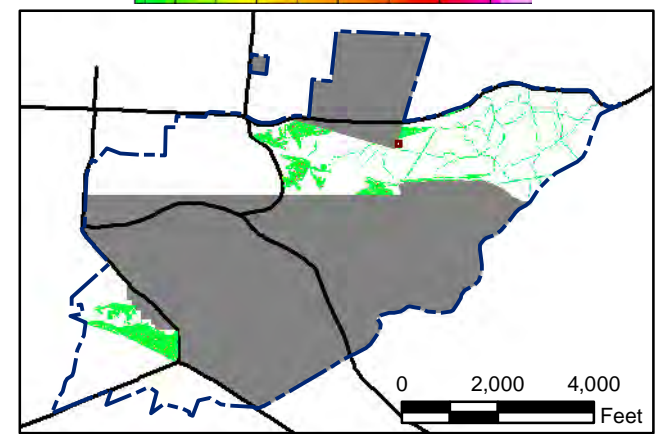
T:\Projects\Parker Flats\PF_TIP\PF_TIP_Mapbooks\2012_06_18_Pf_50mV_DGM_Mpbk.mxd - 5/29/2013 @ 9:08:33 PM



Legend

- 4006 ● Target Location
- 5 ▨ Analog Investigation (See Appendix F3)
- Analog Investigation Conducted
- Phase I Removal Action Area Completed by Army
- Parker Flats Munitions Response Area
- Major Road

Grid C3G2H8



State Plane California IV, NAD 1983 (U.S. Survey Foot)



**Parker Flats MRA
50mV DGM Surveys
Mapbook**

FORA ESCA RP
Monterey County, California

Map F1A - 376

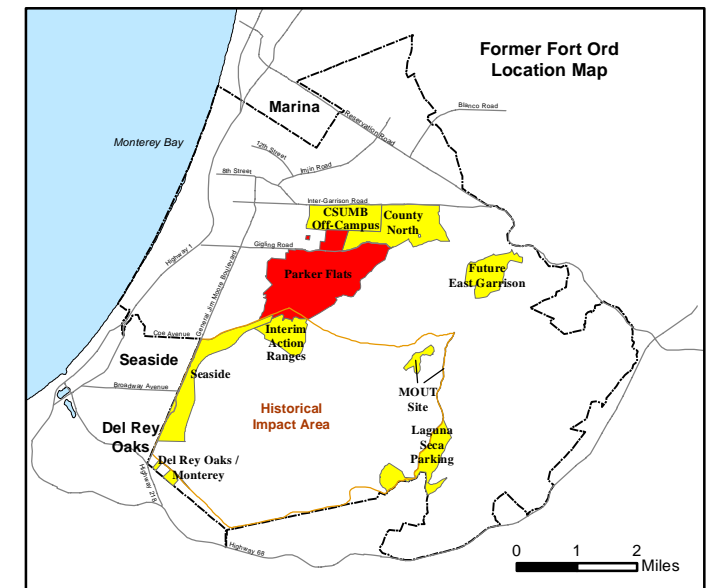
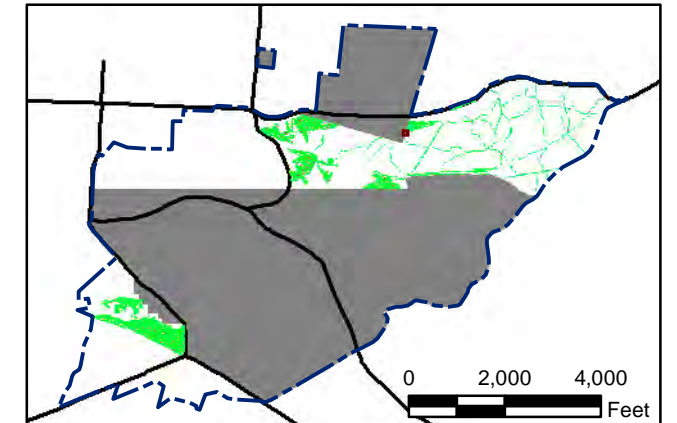
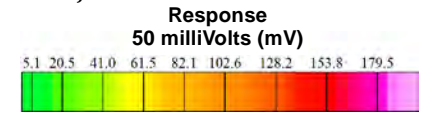
T:\Projects\Parker Flats\PF_TIP\PF_TIP_Mapbooks\2012_06_18_Pf_50mV_DGM_Mpbk.mxd - 5/29/2013 @ 9:08:33 PM



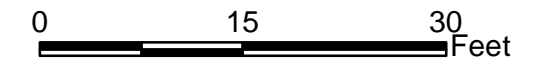
Legend

Grid C3G218

- 4006 ● Target Location
- 5 ▨ Analog Investigation (See Appendix F3)
- Analog Investigation Conducted
- Phase I Removal Action Area Completed by Army
- ▬ Parker Flats Munitions Response Area
- ▬ Major Road



State Plane California IV, NAD 1983 (U.S. Survey Foot)



**Parker Flats MRA
50mV DGM Surveys
Mapbook**

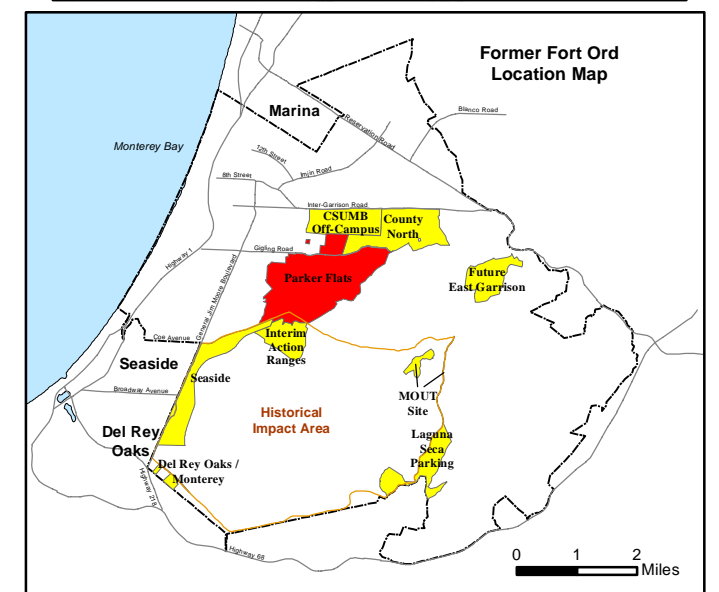
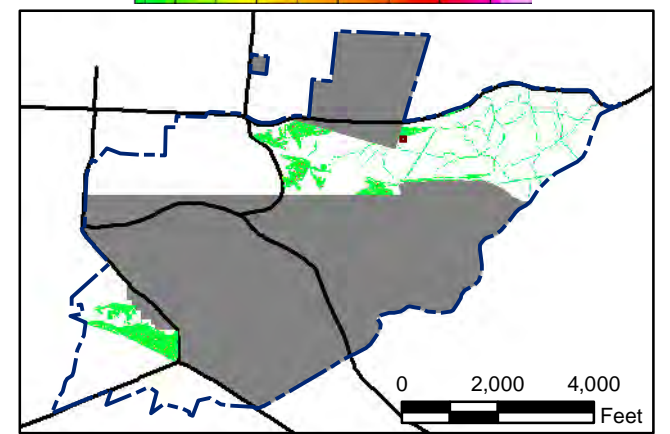
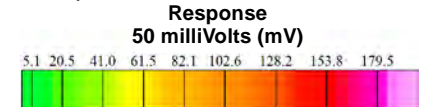
FORA ESCA RP
Monterey County, California

T:\Projects\Parker Flats\PF_TIP\PF_TIP_Mapbooks\2012_06_18_Pf_50mV_DGM_Mpbk.mxd - 5/29/2013 @ 9:08:33 PM




Legend

- 4006 ● Target Location
- 5 ▨ Analog Investigation (See Appendix F3)
- Analog Investigation Conducted
- Phase I Removal Action Area Completed by Army
- ▬ Parker Flats Munitions Response Area
- ▬ Major Road



State Plane California IV, NAD 1983 (U.S. Survey Foot)




**Parker Flats MRA
50mV DGM Surveys
Mapbook**

FORA ESCA RP
Monterey County, California

Map F1A - 378

T:\Projects\Parker Flats\PF_TIP\PF_TIP_Mapbooks\2012_06_18_Pf_50mV_DGM_Mpbk.mxd - 5/29/2013 @ 9:08:33 PM

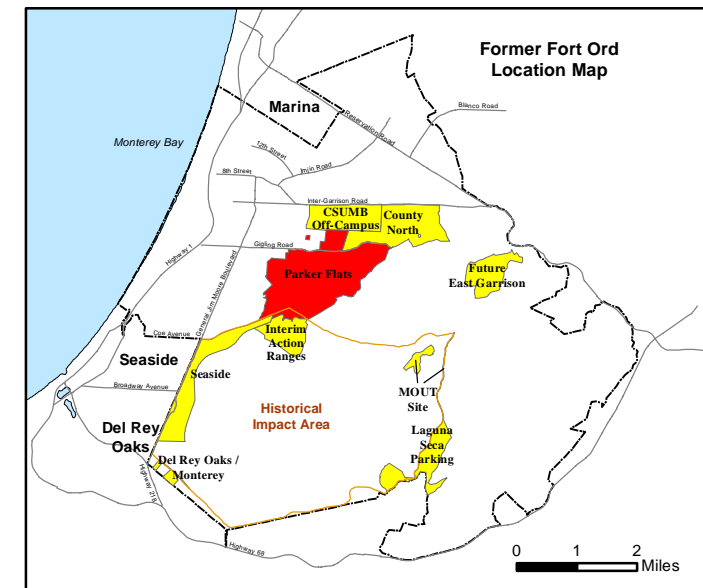
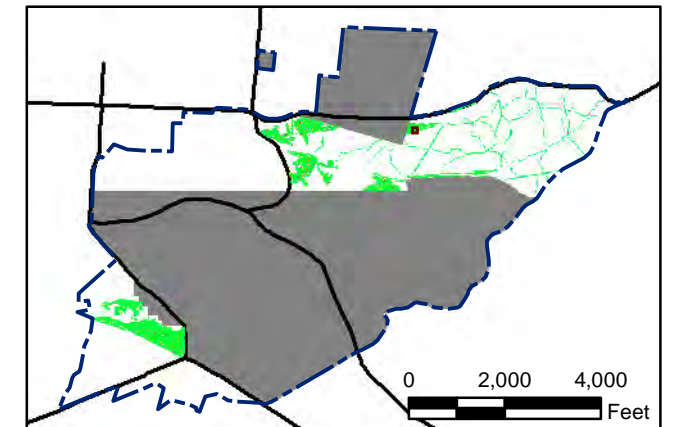
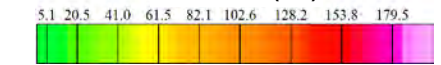


Legend



Grid C3G2J0

- 4006 ● Target Location
- 5 [Hatched Box] Analog Investigation (See Appendix F3)
- [Brown Box] Analog Investigation Conducted
- [Grey Box] Phase I Removal Action Area Completed by Army
- [Blue Dashed Line] Parker Flats Munitions Response Area
- [Thick Black Line] Major Road

Response
50 milliVolts (mV)



State Plane California IV, NAD 1983 (U.S. Survey Foot)




Parker Flats MRA 50mV DGM Surveys Mapbook

FORA ESCA RP
Monterey County, California

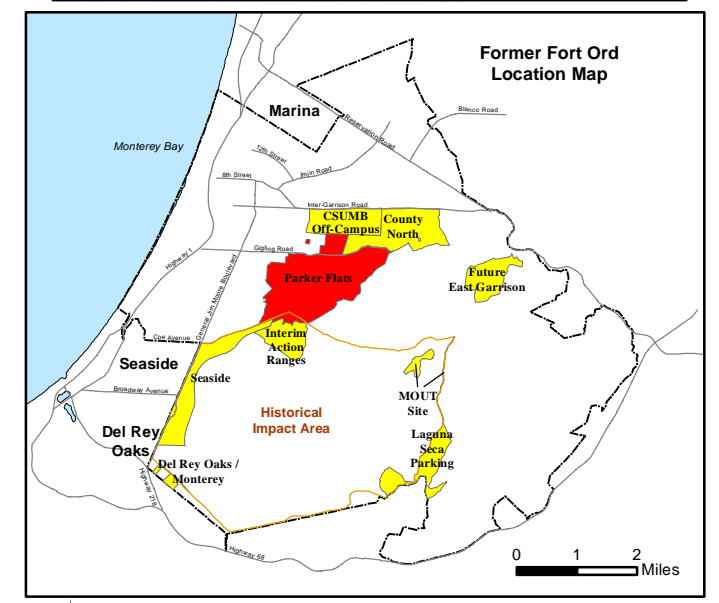
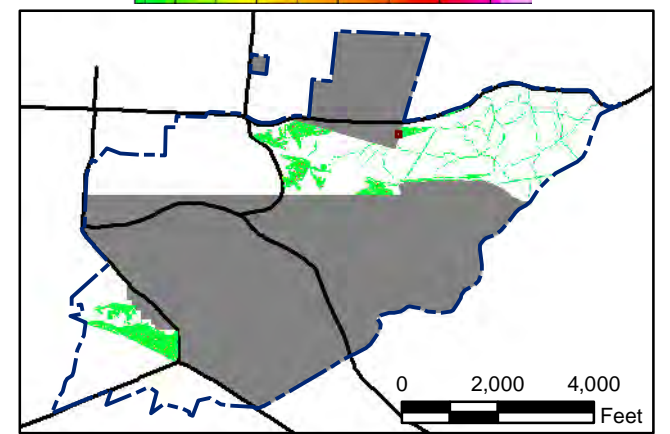
Map F1A - 379

T:\Projects\Parker Flats\PF_TIP\PF_TIP_Mapbooks\2012_06_18_Pf_50mV_DGM_Mpbk.mxd - 5/29/2013 @ 9:08:33 PM



Legend

- 4006 ● Target Location
- 5 [Hatched Box] Analog Investigation (See Appendix F3)
- [Brown Box] Analog Investigation Conducted
- [Grey Box] Phase I Removal Action Area Completed by Army
- [Blue Dashed Line] Parker Flats Munitions Response Area
- [Black Line] Major Road



State Plane California IV, NAD 1983 (U.S. Survey Foot)



**Parker Flats MRA
50mV DGM Surveys
Mapbook**

FORA ESCA RP
Monterey County, California

Map F1A - 380

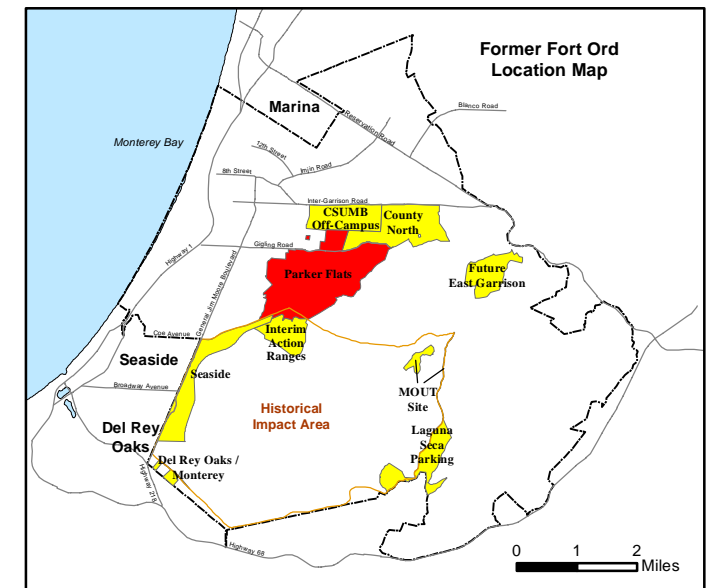
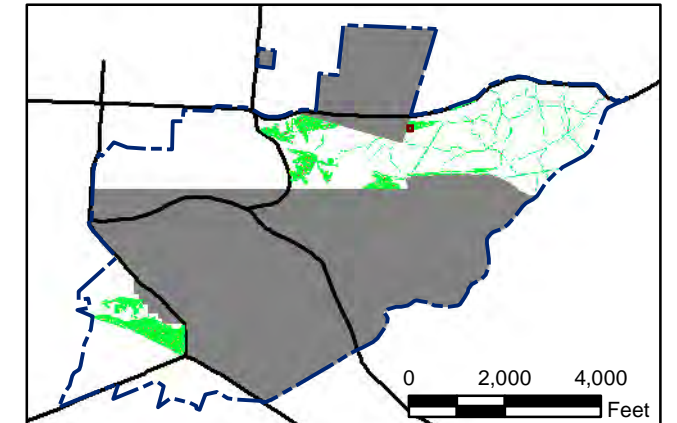
T:\Projects\Parker Flats\PF_TIP\PF_TIP_Mapbooks\2012_06_18_Pf_50mV_DGM_Mpbk.mxd - 5/29/2013 @ 9:08:33 PM




Legend

- 4006 ● Target Location
- 5 [Hatched Box] Analog Investigation (See Appendix F3)
- [Brown Box] Analog Investigation Conducted
- [Grey Box] Phase I Removal Action Area Completed by Army
- [Blue Dashed Line] Parker Flats Munitions Response Area
- [Solid Black Line] Major Road

Grid C3G2J9



State Plane California IV, NAD 1983 (U.S. Survey Foot)



Parker Flats MRA 50mV DGM Surveys Mapbook

FORA ESCA RP
Monterey County, California

T:\Projects\Parker Flats\PF_TIP\PF_TIP_Mpbooks\2012_06_18_Pf_50mV_DGM_Mpbooks\2012_06_18_Pf_50mV_DGM_Mpbooks.mxd - 5/29/2013 @ 9:08:33 PM

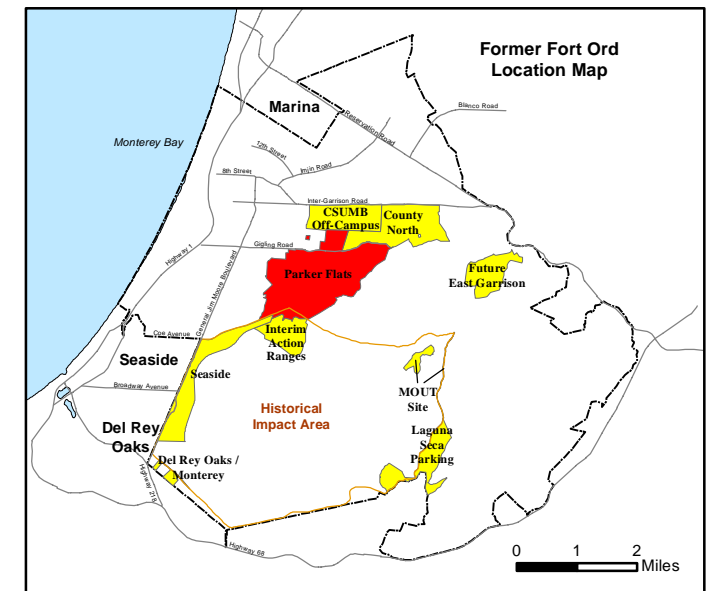
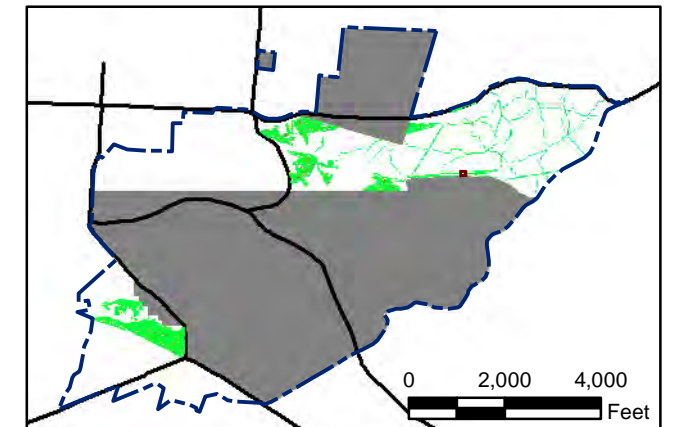



Grid C3G3A0



Legend

- 4006 ● Target Location
- 5 ▨ Analog Investigation (See Appendix F3)
- Analog Investigation Conducted
- Phase I Removal Action Area Completed by Army
- ▬ Parker Flats Munitions Response Area
- ▬ Major Road

Response 50 milliVolts (mV)




State Plane California IV, NAD 1983 (U.S. Survey Foot)



Parker Flats MRA 50mV DGM Surveys Mapbook

FORA ESCA RP
Monterey County, California

T:\Projects\Parker Flats\PF_TIP\PF_TIP_Mapbooks\2012_06_18_Pf_50mV_DGM_Mpbk.mxd - 5/29/2013 @ 9:08:33 PM



Legend

4006 ● Target Location

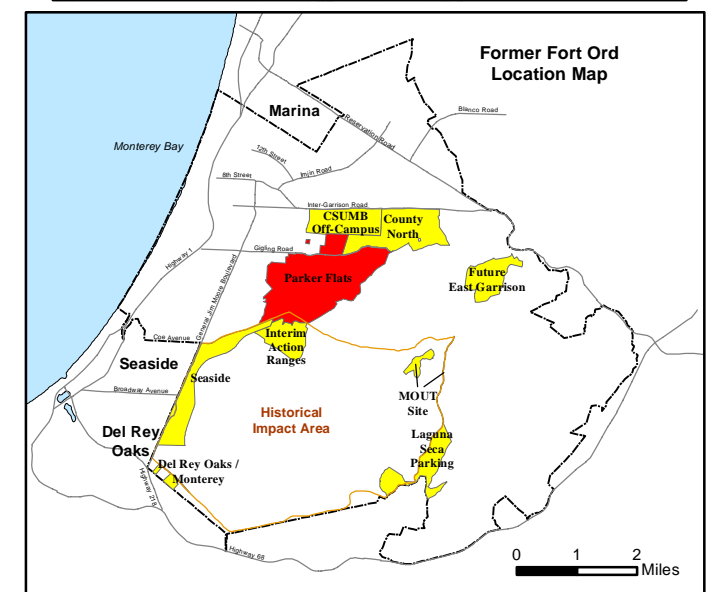
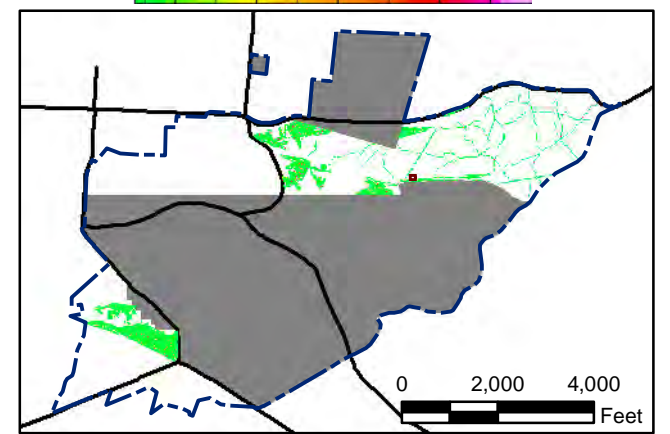
5 [Hatched Box] Analog Investigation (See Appendix F3)

[Brown Box] Analog Investigation Conducted

[Grey Box] Phase I Removal Action Area Completed by Army

[Blue Dashed Line] Parker Flats Munitions Response Area

[Thick Black Line] Major Road



State Plane California IV, NAD 1983 (U.S. Survey Foot)

0 15 30 Feet



**Parker Flats MRA
50mV DGM Surveys
Mapbook**

FORA ESCA RP
Monterey County, California

Map F1A - 383

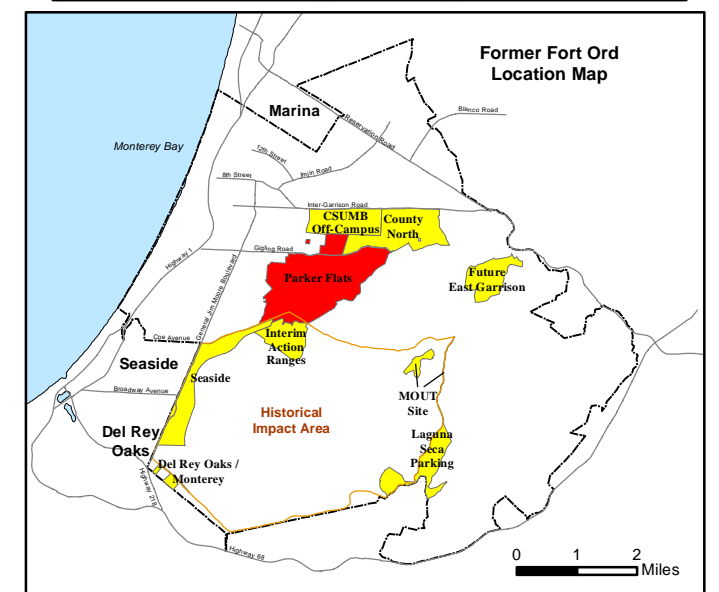
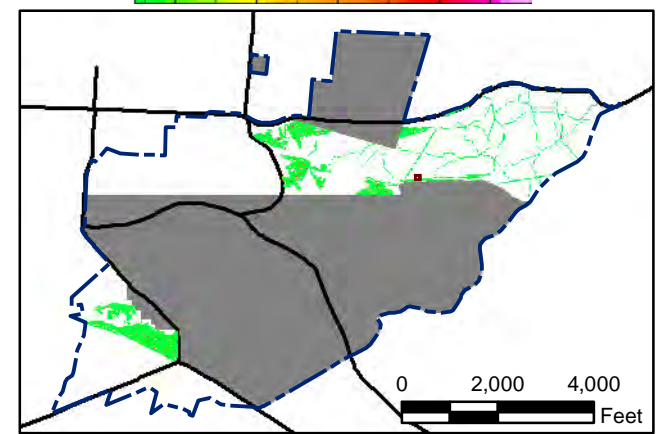
T:\Projects\Parker Flats\PF_TIP\PF_TIP_Mapbooks\2012_06_18_PF_50mV_DGM_Mpbk.mxd - 5/29/2013 @ 9:08:33 PM



Legend

- 4006 ● Target Location
- 5 [hatched box] Analog Investigation (See Appendix F3)
- [brown box] Analog Investigation Conducted
- [grey box] Phase I Removal Action Area Completed by Army
- [blue dashed line] Parker Flats Munitions Response Area
- [solid black line] Major Road

Grid C3G3A2



State Plane California IV, NAD 1983 (U.S. Survey Foot)




**Parker Flats MRA
50mV DGM Surveys
Mapbook**

FORA ESCA RP
Monterey County, California


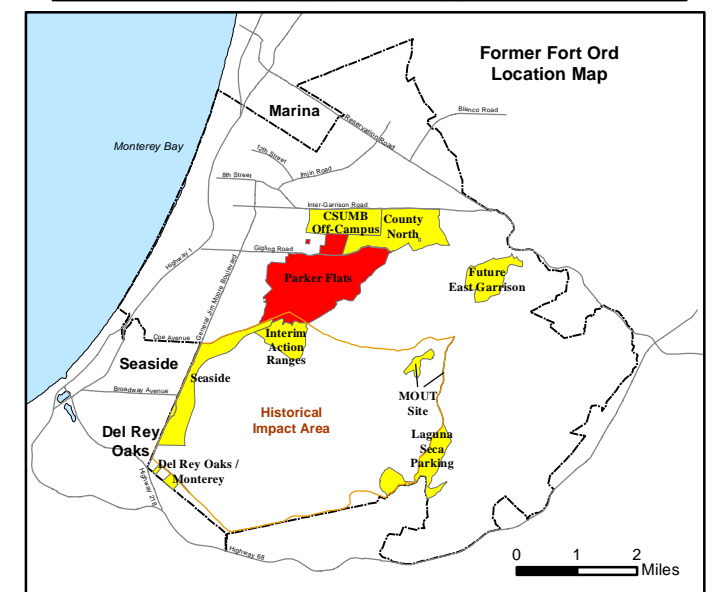
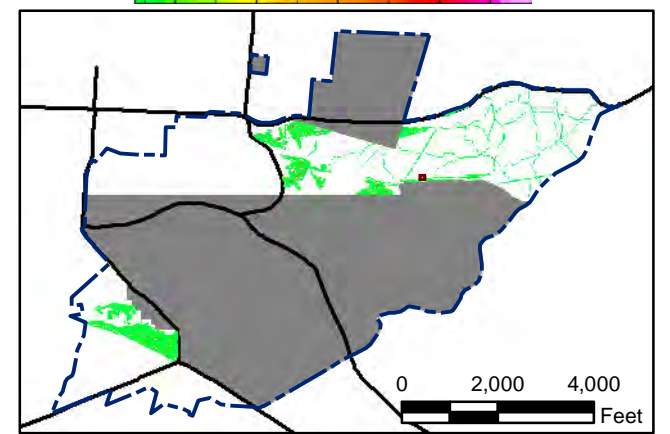
Map F1A - 384

T:\Projects\Parker Flats\PF_TIP\PF_TIP_Mapbooks\2012_06_18_PF_50mV_DGM_Mpbk.mxd - 5/29/2013 @ 9:08:33 PM



Legend

- 4006 ● Target Location
- 5 [Hatched Box] Analog Investigation (See Appendix F3)
- [Brown Box] Analog Investigation Conducted
- [Grey Box] Phase I Removal Action Area Completed by Army
- [Blue Dashed Line] Parker Flats Munitions Response Area
- [Solid Black Line] Major Road



**Parker Flats MRA
50mV DGM Surveys
Mapbook**

FORA ESCA RP
Monterey County, California

Map F1A - 385

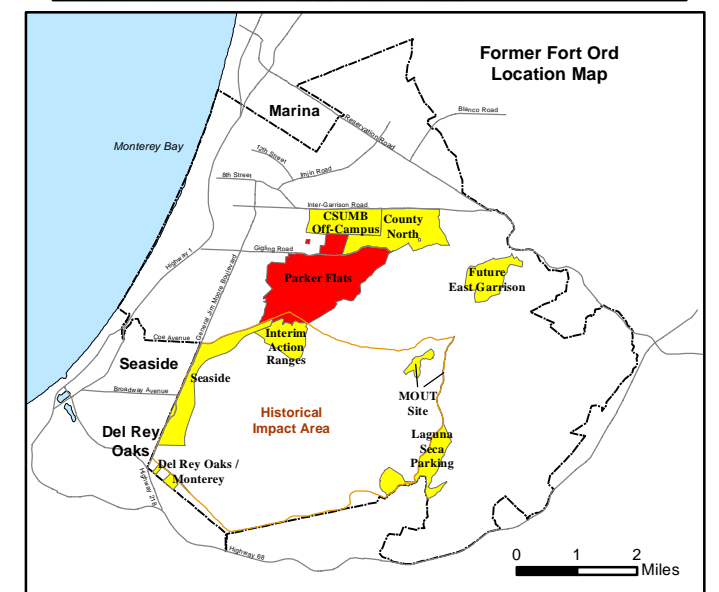
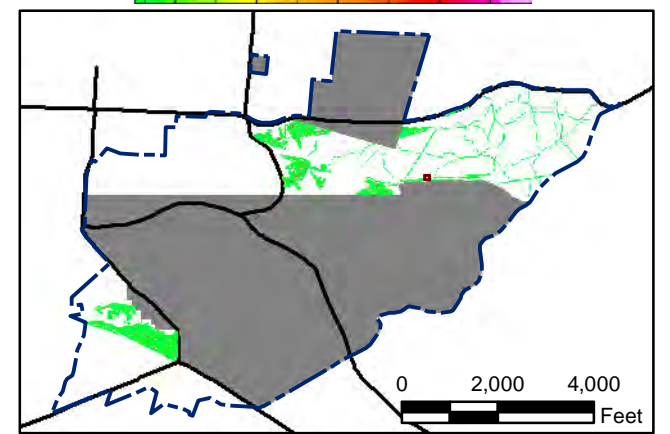
T:\Projects\Parker Flats\PF_TIP\PF_TIP_Mapbooks\2012_06_18_PF_50mV_DGM_Mpbk.mxd - 5/29/2013 @ 9:08:33 PM



Legend

- 4006 ● Target Location
- 5 ▨ Analog Investigation (See Appendix F3)
- Analog Investigation Conducted
- Phase I Removal Action Area Completed by Army
- ▬ Parker Flats Munitions Response Area
- ▬ Major Road

Grid C3G3A4



State Plane California IV, NAD 1983 (U.S. Survey Foot)



**Parker Flats MRA
50mV DGM Surveys
Mapbook**

FORA ESCA RP
Monterey County, California

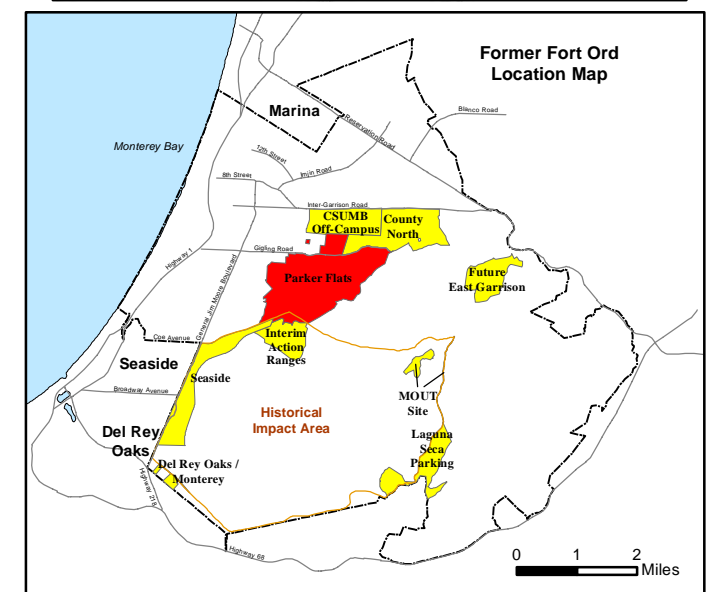
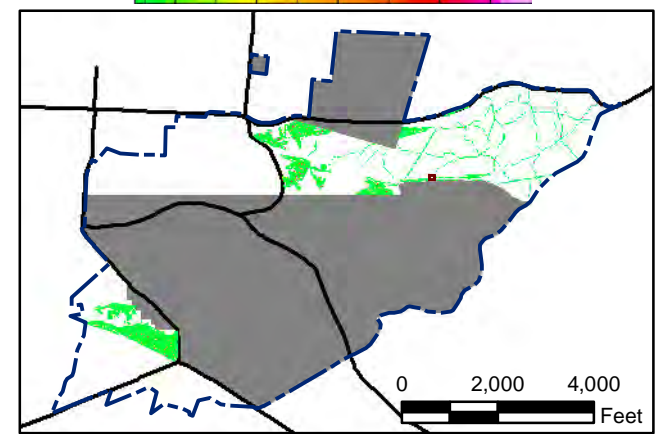
Map F1A - 386

T:\Projects\Parker Flats\PF_TIP\PF_TIP_Mapbooks\2012_06_18_Pf_50mV_DGM_Mpbk.mxd - 5/29/2013 @ 9:08:33 PM



Legend

- 4006 ● Target Location
- 5 ▨ Analog Investigation (See Appendix F3)
- Analog Investigation Conducted
- Phase I Removal Action Area Completed by Army
- ▬ Parker Flats Munitions Response Area
- ▬ Major Road



State Plane California IV, NAD 1983 (U.S. Survey Foot)

0 15 30 Feet



**Parker Flats MRA
50mV DGM Surveys
Mapbook**

FORA ESCA RP
Monterey County, California

Map F1A - 387

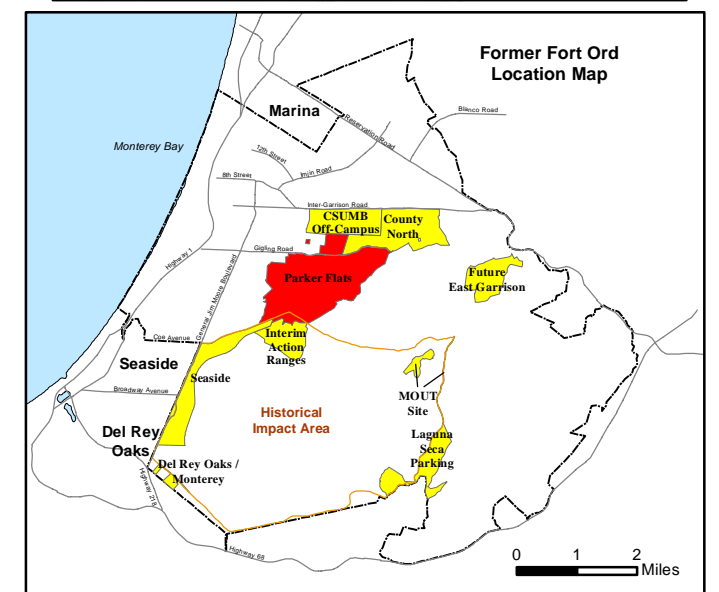
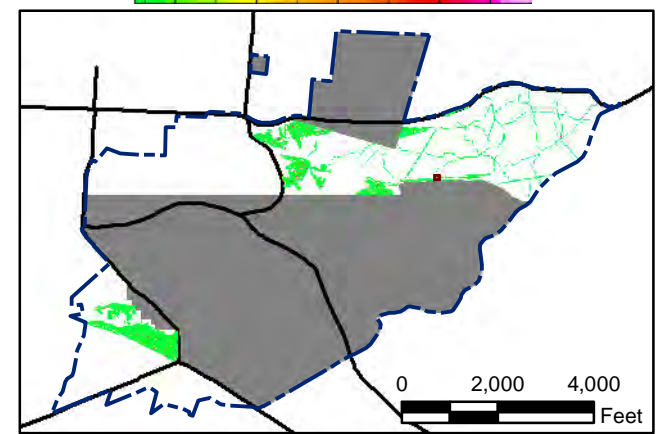
T:\Projects\Parker Flats\PF_TIP\PF_TIP_Mapbooks\2012_06_18_PF_50mV_DGM_Mpbk.mxd - 5/29/2013 @ 9:08:33 PM



Legend

- 4006 ● Target Location
- 5 ▨ Analog Investigation (See Appendix F3)
- Analog Investigation Conducted
- Phase I Removal Action Area Completed by Army
- ▬ Parker Flats Munitions Response Area
- ▬ Major Road

Grid C3G3A6



State Plane California IV, NAD 1983 (U.S. Survey Foot)

0 15 30 Feet




**Parker Flats MRA
50mV DGM Surveys
Mapbook**

FORA ESCA RP
Monterey County, California

Map F1A - 388

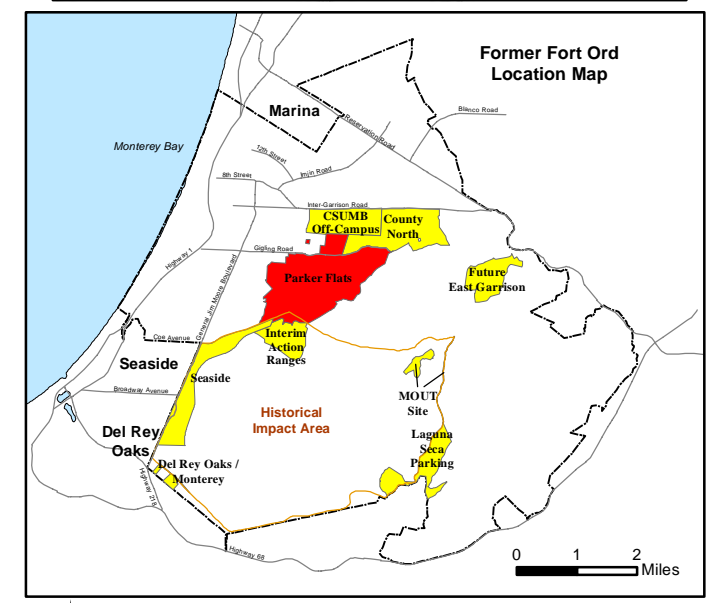
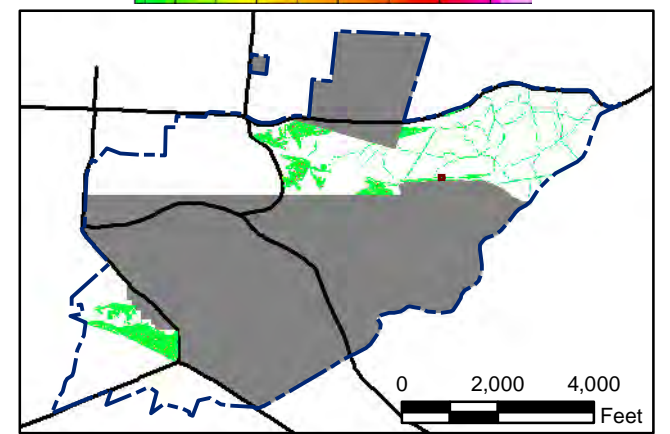
T:\Projects\Parker Flats\PF_TIP\PF_TIP_Mapbooks\2012_06_18_Pf_50mV_DGM_Mpbk.mxd - 5/29/2013 @ 9:08:33 PM



Legend

- 4006 ● Target Location
- 5 [Hatched Box] Analog Investigation (See Appendix F3)
- [Brown Box] Analog Investigation Conducted
- [Grey Box] Phase I Removal Action Area Completed by Army
- [Blue Dashed Line] Parker Flats Munitions Response Area
- [Black Line] Major Road

Grid C3G3A7



State Plane California IV, NAD 1983 (U.S. Survey Foot)



**Parker Flats MRA
50mV DGM Surveys
Mapbook**

FORA ESCA RP
Monterey County, California

Map F1A - 389

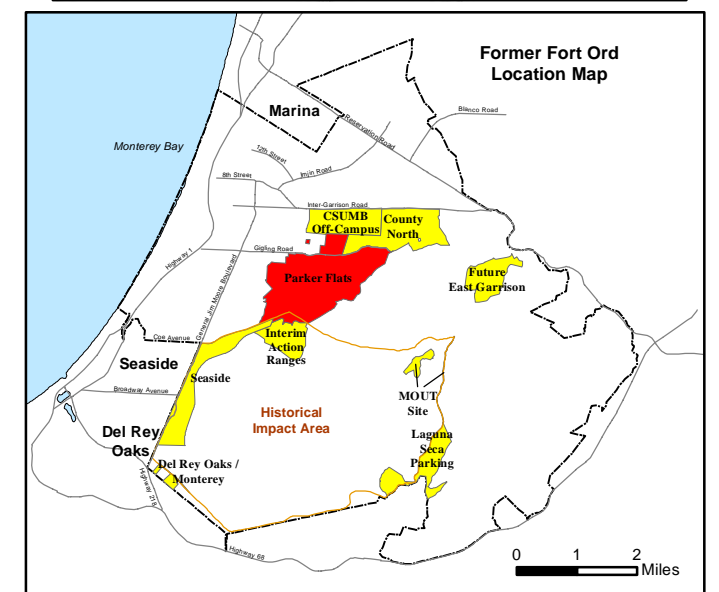
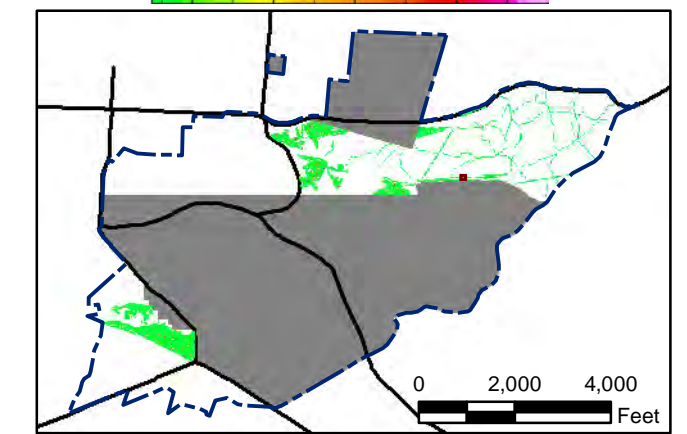
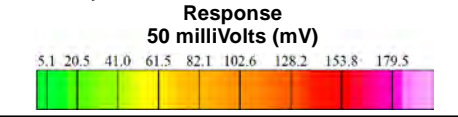
T:\Projects\Parker Flats\PF_TIP\PF_TIP_Mapbooks\2012_06_18_PF_50mV_DGM_Mpbk.mxd - 5/29/2013 @ 9:08:33 PM





Grid C3G3A8

Legend

- 4006 ● Target Location
- 5 ▨ Analog Investigation (See Appendix F3)
- Analog Investigation Conducted
- Phase I Removal Action Area Completed by Army
- ▬ Parker Flats Munitions Response Area
- ▬ Major Road



State Plane California IV, NAD 1983 (U.S. Survey Foot)



Parker Flats MRA 50mV DGM Surveys Mapbook

FORA ESCA RP
Monterey County, California

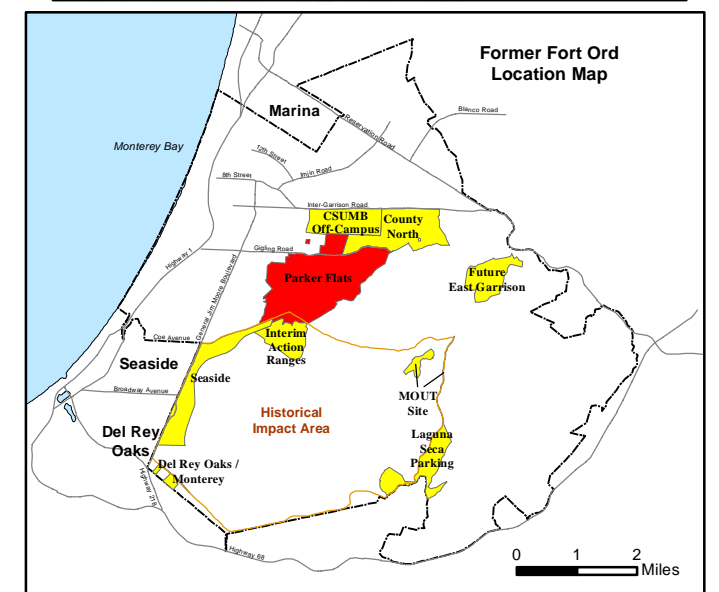
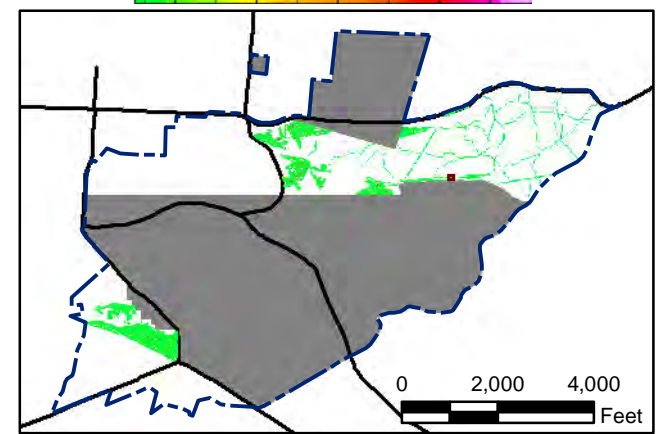
Map F1A - 390

T:\Projects\Parker Flats\PF_TIP\PF_TIP_Mapbooks\2012_06_18_PF_50mV_DGM_Mpbk.mxd - 5/29/2013 @ 9:08:33 PM



Legend

- 4006 ● Target Location
- 5 [Hatched Box] Analog Investigation (See Appendix F3)
- [Brown Box] Analog Investigation Conducted
- [Grey Box] Phase I Removal Action Area Completed by Army
- [Blue Dashed Line] Parker Flats Munitions Response Area
- [Black Line] Major Road



State Plane California IV, NAD 1983 (U.S. Survey Foot)



**Parker Flats MRA
50mV DGM Surveys
Mapbook**

FORA ESCA RP
Monterey County, California

Map F1A - 391

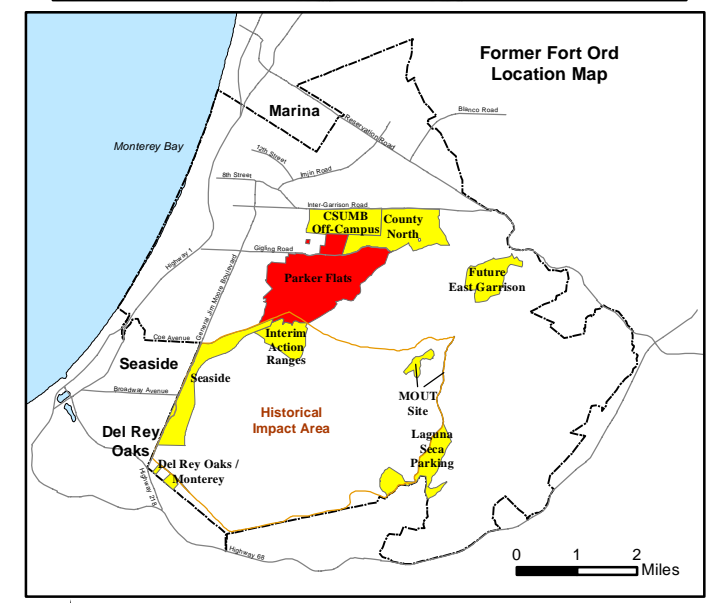
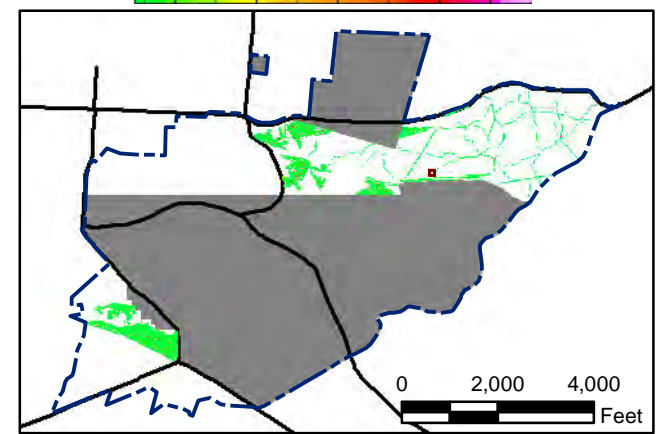
T:\Projects\Parker Flats\PF_TIP\PF_TIP_Mapbooks\2012_06_18_Pf_50mV_DGM_Mpbk.mxd - 5/29/2013 @ 9:08:33 PM



Legend

- 4006 ● Target Location
- 5 ▨ Analog Investigation (See Appendix F3)
- Analog Investigation Conducted
- Phase I Removal Action Area Completed by Army
- ▬ Parker Flats Munitions Response Area
- ▬ Major Road

Grid C3G3B5



State Plane California IV, NAD 1983 (U.S. Survey Foot)



**Parker Flats MRA
50mV DGM Surveys
Mapbook**

FORA ESCA RP
Monterey County, California

Map F1A - 392

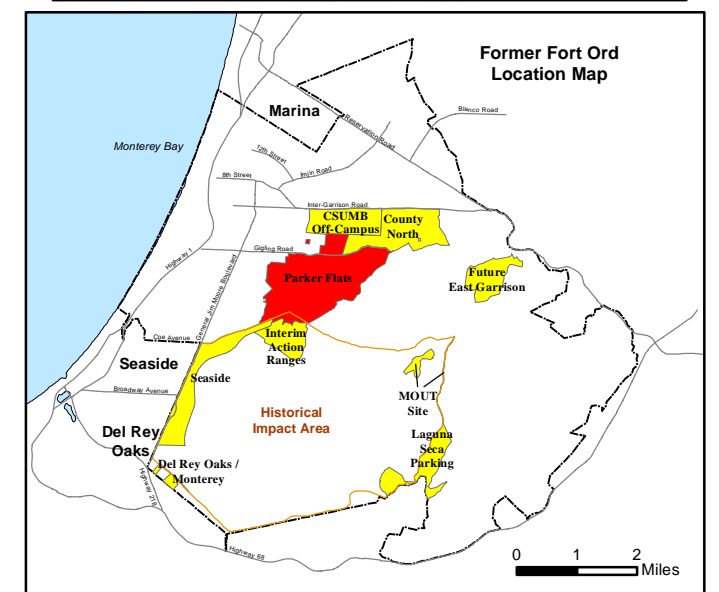
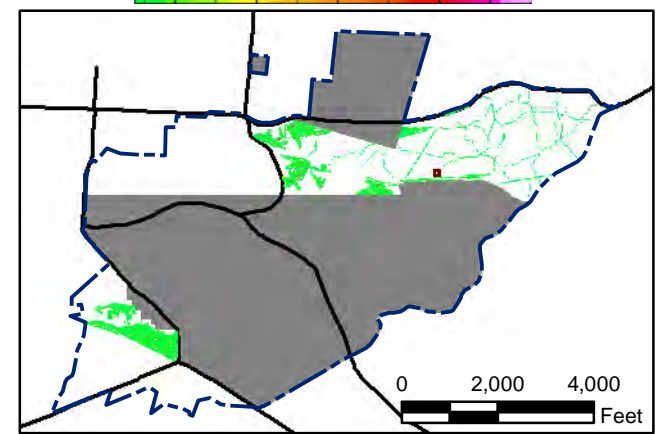
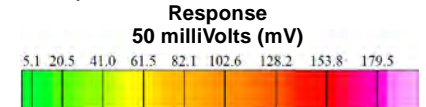
T:\Projects\Parker Flats\PF_TIP\PF_TIP_Mapbooks\2012_06_18_Pf_50mV_DGM_Mpbk.mxd - 5/29/2013 @ 9:08:33 PM




Legend

- 4006 ● Target Location
- 5 ▨ Analog Investigation (See Appendix F3)
- Analog Investigation Conducted
- Phase I Removal Action Area Completed by Army
- ▬ Parker Flats Munitions Response Area
- ▬ Major Road

Grid C3G3B6



State Plane California IV, NAD 1983 (U.S. Survey Foot)



**Parker Flats MRA
50mV DGM Surveys
Mapbook**

FORA ESCA RP
Monterey County, California

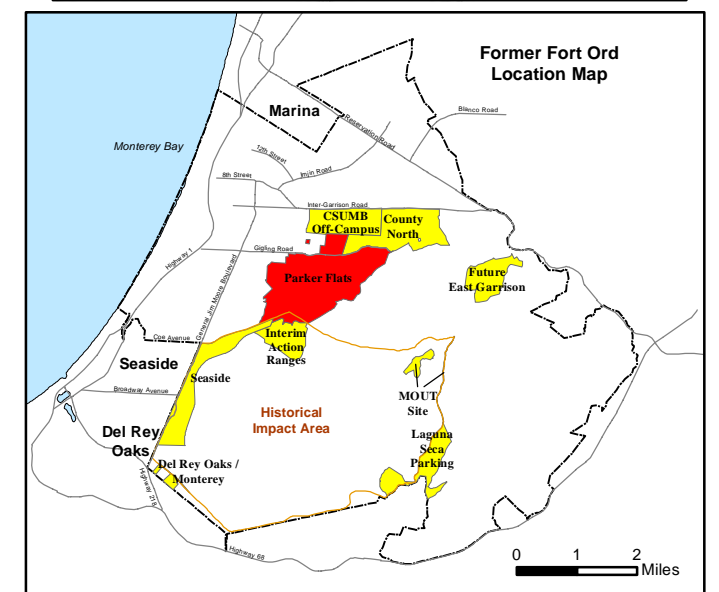
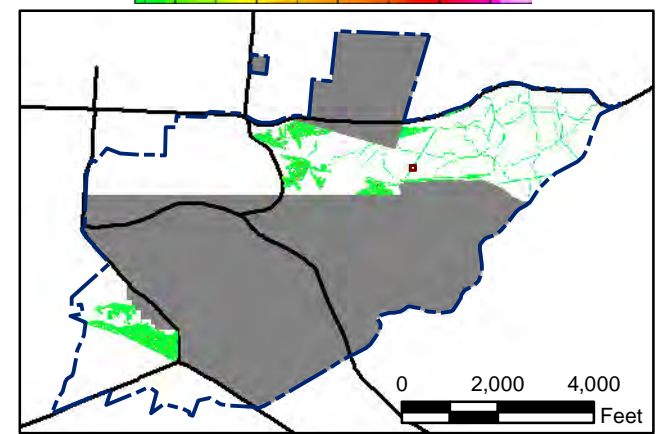
Map F1A - 393

T:\Projects\Parker Flats\PF_TIP\PF_TIP_Mapbooks\2012_06_18_Pf_50mV_DGM_Mpbk.mxd - 5/29/2013 @ 9:08:33 PM



Legend

- 4006 ● Target Location
- 5 ▨ Analog Investigation (See Appendix F3)
- Analog Investigation Conducted
- Phase I Removal Action Area Completed by Army
- ▬ Parker Flats Munitions Response Area
- ▬ Major Road



State Plane California IV, NAD 1983 (U.S. Survey Foot)

0 15 30 Feet



**Parker Flats MRA
50mV DGM Surveys
Mapbook**

FORA ESCA RP
Monterey County, California

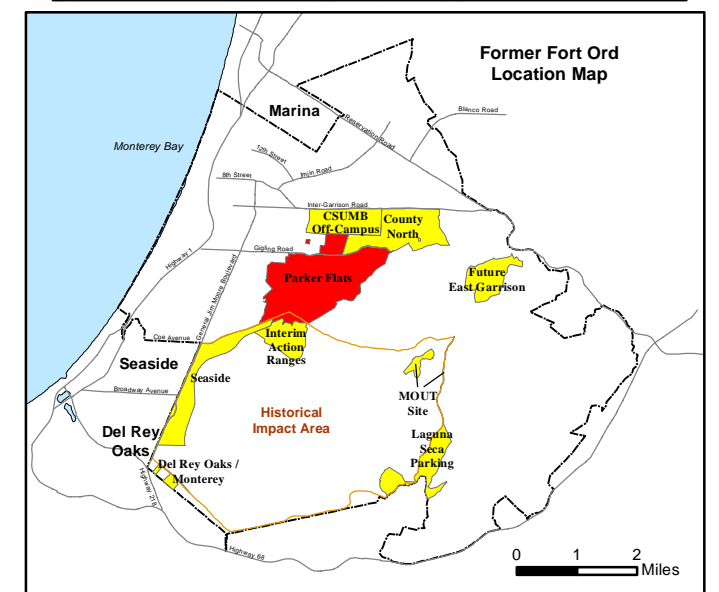
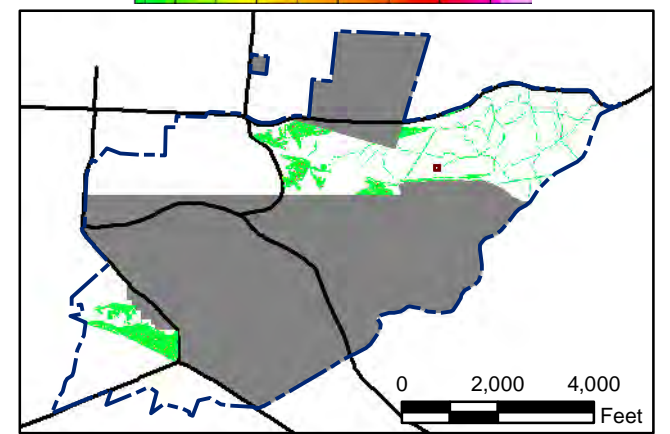
Map F1A - 394

T:\Projects\Parker Flats\PF_TIP\PF_TIP_Mapbooks\2012_06_18_Pf_50mV_DGM_Mpbk.mxd - 5/29/2013 @ 9:08:33 PM



Legend

- 4006 ● Target Location
- 5 [Hatched Box] Analog Investigation (See Appendix F3)
- [Brown Box] Analog Investigation Conducted
- [Grey Box] Phase I Removal Action Area Completed by Army
- [Blue Dashed Line] Parker Flats Munitions Response Area
- [Thick Black Line] Major Road



State Plane California IV, NAD 1983 (U.S. Survey Foot)

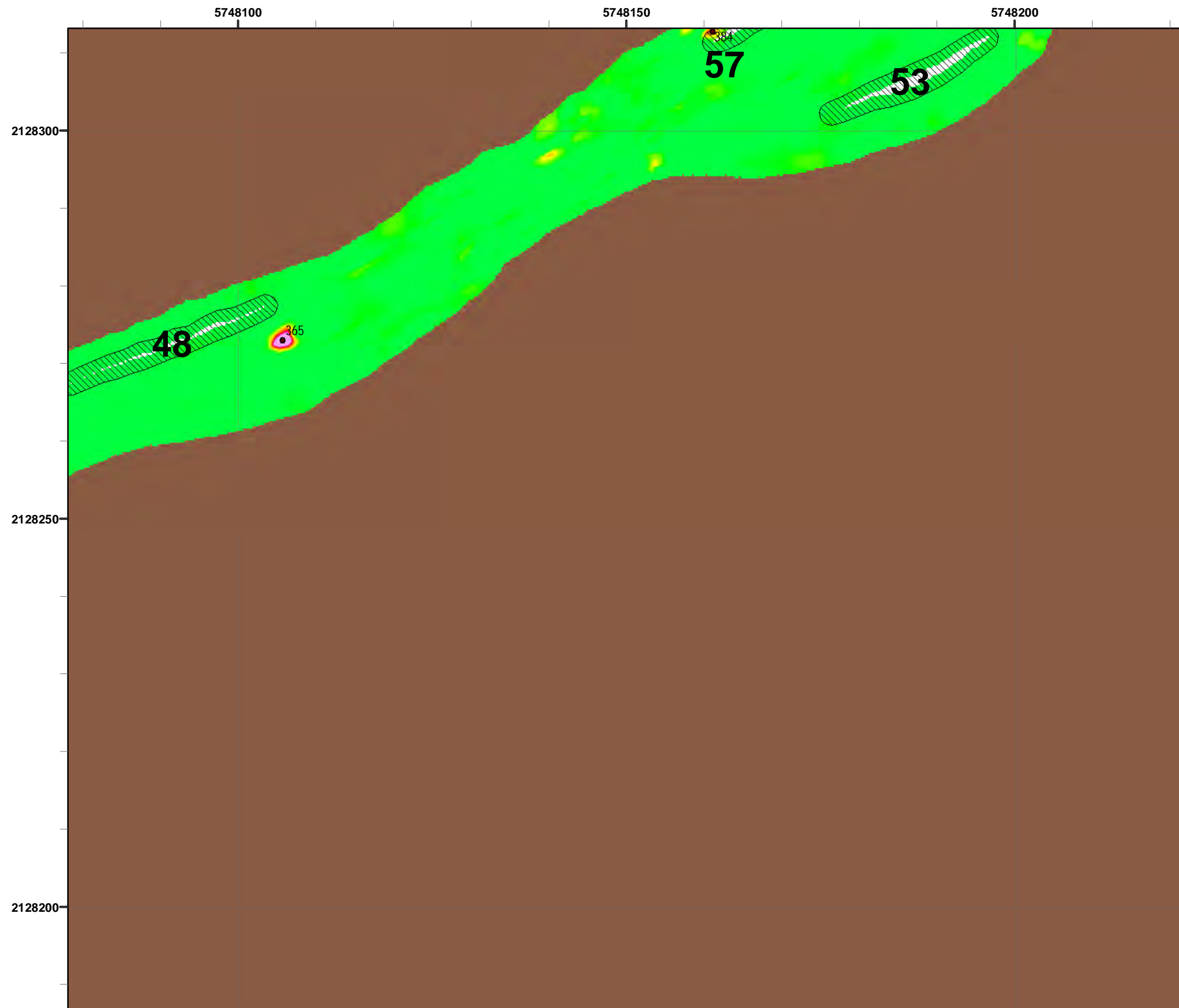


**Parker Flats MRA
50mV DGM Surveys
Mapbook**

FORA ESCA RP
Monterey County, California

Map F1A - 395

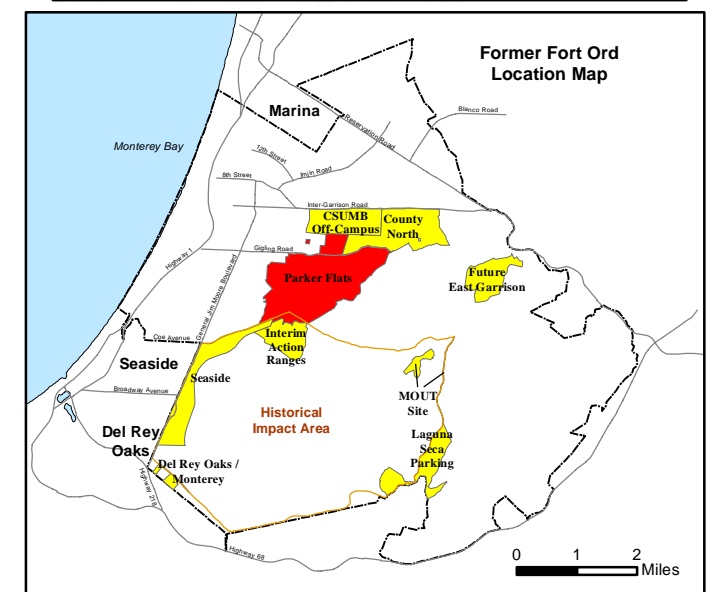
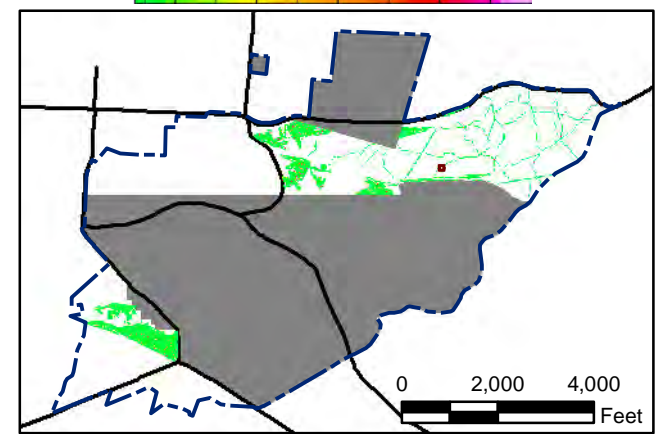
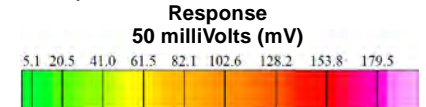
T:\Projects\Parker Flats\PF_TIP\PF_TIP_Mapbooks\2012_06_18_Pf_50mV_DGM_Mpbk.mxd - 5/29/2013 @ 9:08:33 PM




Legend

- 4006 ● Target Location
- 5 ▨ Analog Investigation (See Appendix F3)
- Analog Investigation Conducted
- Phase I Removal Action Area Completed by Army
- ▬ Parker Flats Munitions Response Area
- ▬ Major Road

Grid C3G3C7



State Plane California IV, NAD 1983 (U.S. Survey Foot)

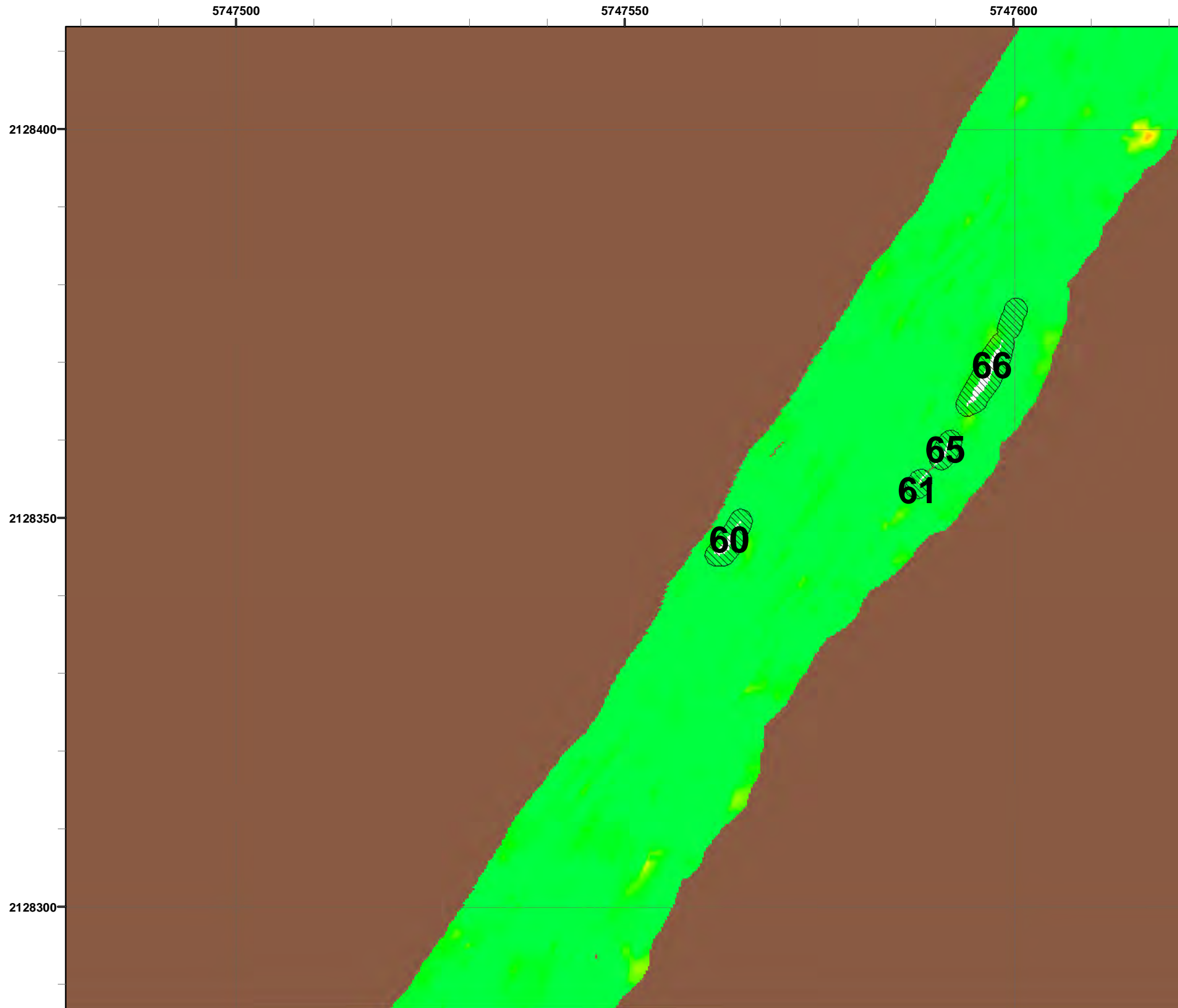


**Parker Flats MRA
50mV DGM Surveys
Mapbook**

FORA ESCA RP
Monterey County, California

Map F1A - 396

T:\Projects\Parker Flats\PF_TIP\PF_TIP_Mapbooks\2012_06_18_Pf_50mV_DGM_Mpbk.mxd - 5/29/2013 @ 9:08:33 PM



4006

5

Legend

- Target Location
- Analog Investigation (See Appendix F3)
- Analog Investigation Conducted
- Phase I Removal Action Area Completed by Army
- Parker Flats Munitions Response Area
- Major Road

Grid C3G3D1

Response
50 milliVolts (mV)

0 2,000 4,000 Feet

0 1 2 Miles

State Plane California IV, NAD 1983 (U.S. Survey Foot)

0 15 30 Feet

Parker Flats MRA
50mV DGM Surveys
Mapbook

FORA ESCA RP
Monterey County, California

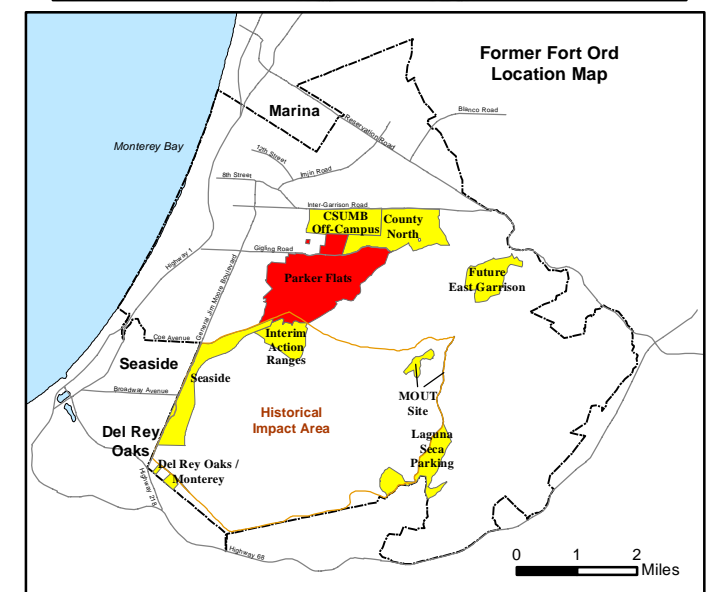
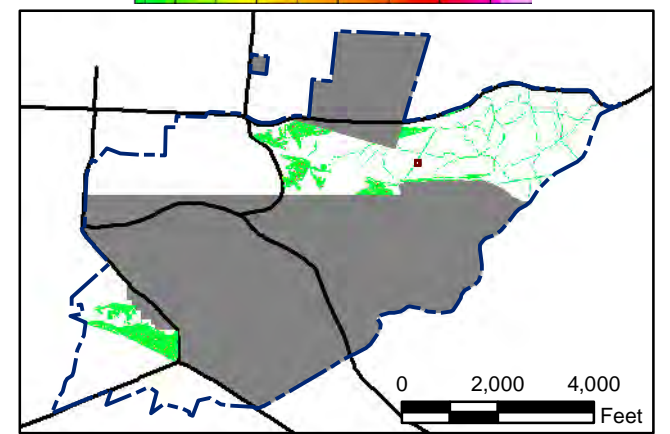
Map F1A - 397

T:\Projects\Parker Flats\PF_TIP\PF_TIP_Mapbooks\2012_06_18_Pf_50mV_DGM_Mpbk.mxd - 5/29/2013 @ 9:08:33 PM



Legend

- 4006 ● Target Location
- 5 [Hatched Box] Analog Investigation (See Appendix F3)
- [Brown Box] Analog Investigation Conducted
- [Grey Box] Phase I Removal Action Area Completed by Army
- [Blue Dashed Line] Parker Flats Munitions Response Area
- [Black Line] Major Road



State Plane California IV, NAD 1983 (U.S. Survey Foot)




**Parker Flats MRA
50mV DGM Surveys
Mapbook**

FORA ESCA RP
Monterey County, California

Map F1A - 398

T:\Projects\Parker Flats\PF_TIP\PF_TIP_Mapbooks\2012_06_18_Pf_50mV_DGM_Mpbk.mxd - 5/29/2013 @ 9:08:33 PM



4006

5

Legend

- Target Location
- Analog Investigation (See Appendix F3)
- Analog Investigation Conducted
- Phase I Removal Action Area Completed by Army
- Parker Flats Munitions Response Area
- Major Road

Grid C3G3D7

Response
50 milliVolts (mV)

5.1	20.5	41.0	61.5	82.1	102.6	128.2	153.8	179.5
-----	------	------	------	------	-------	-------	-------	-------

0 2,000 4,000 Feet

0 1 2 Miles

State Plane California IV, NAD 1983 (U.S. Survey Foot)

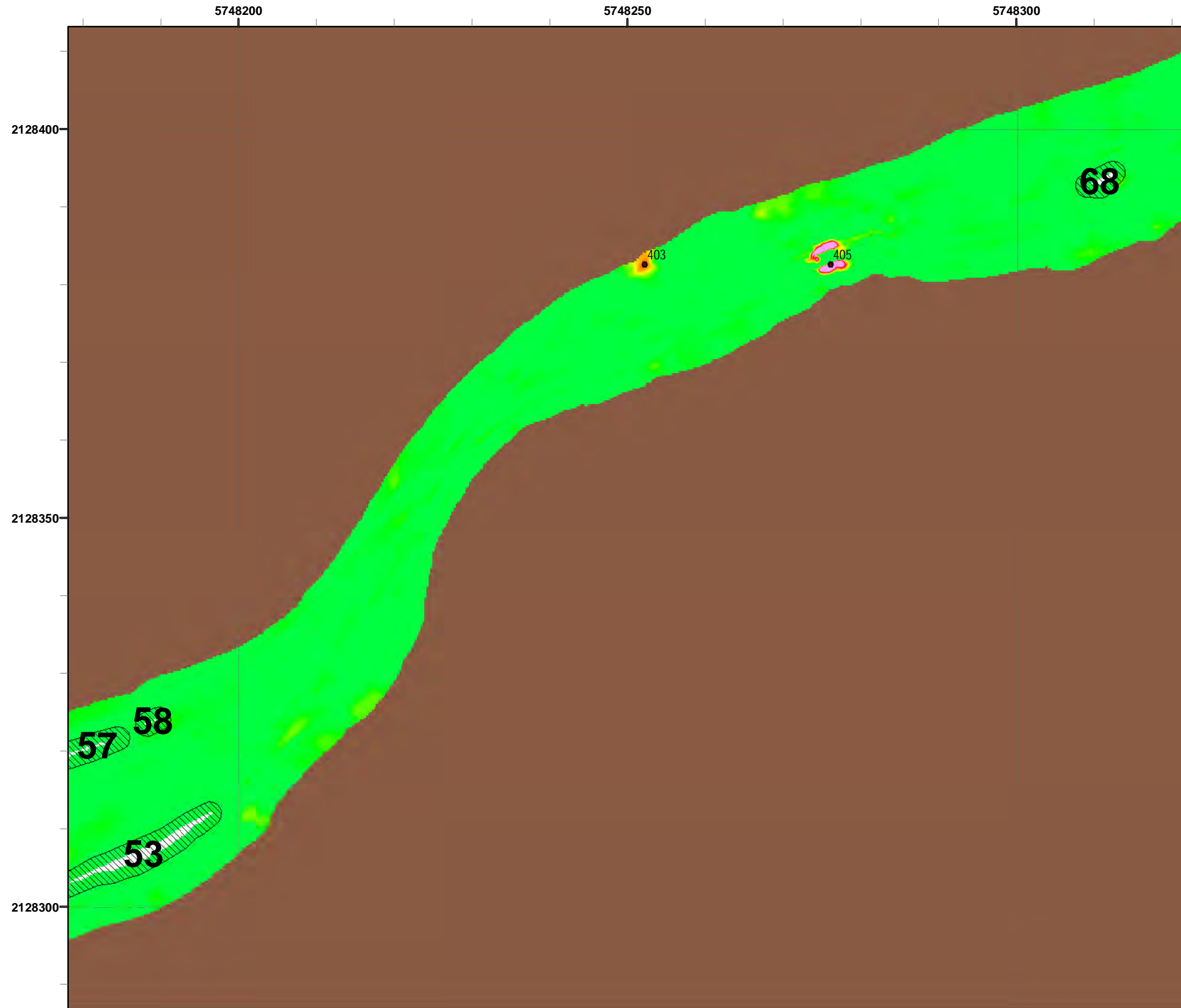
0 15 30 Feet

Parker Flats MRA
50mV DGM Surveys
Mapbook

FORA ESCA RP
Monterey County, California

Map F1A - 399

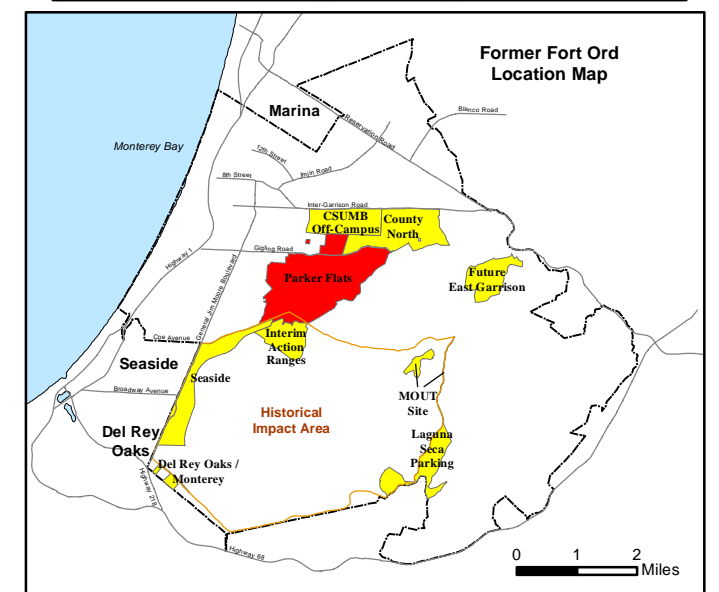
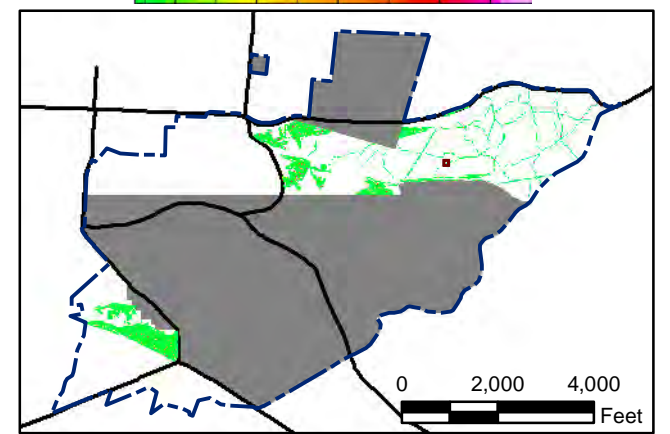
T:\Projects\Parker Flats\PF_TIP\PF_TIP_Mapbooks\2012_06_18_Pf_50mV_DGM_Mpbk.mxd - 5/29/2013 @ 9:08:33 PM



Legend

- 4006 ● Target Location
- 5 [Hatched Box] Analog Investigation (See Appendix F3)
- [Brown Box] Analog Investigation Conducted
- [Grey Box] Phase I Removal Action Area Completed by Army
- [Blue Dashed Line] Parker Flats Munitions Response Area
- [Black Line] Major Road

Grid C3G3D8



State Plane California IV, NAD 1983 (U.S. Survey Foot)



**Parker Flats MRA
50mV DGM Surveys
Mapbook**

FORA ESCA RP
Monterey County, California

Map F1A - 400