

T:\Projects\Parker Flats\PF\_TIP\PF\_TIP\_Mapbooks\2012\_06\_18\_Pf\_50mV\_DGM\_Mpbk.mxd - 5/29/2013 @ 9:28:06 PM

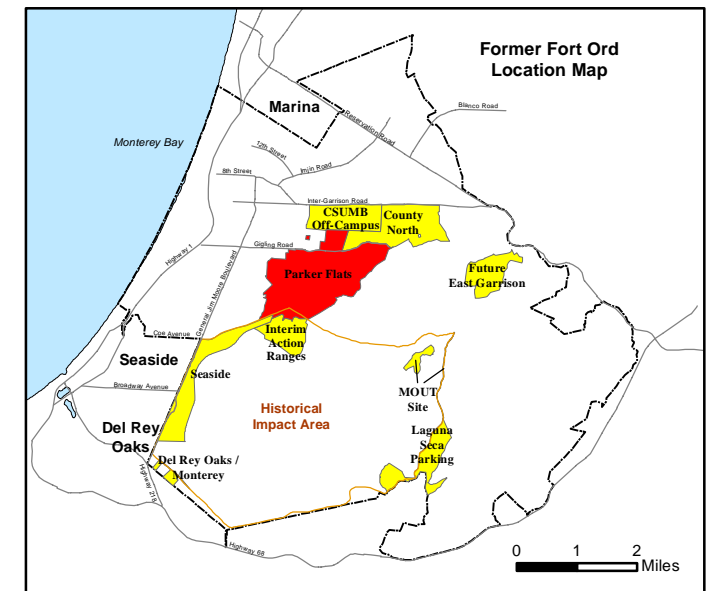
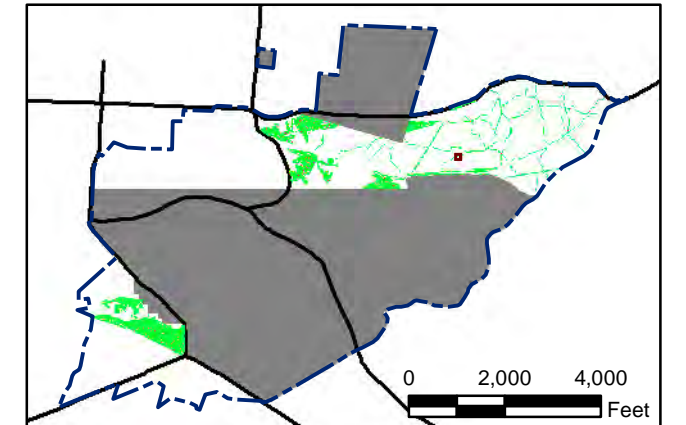
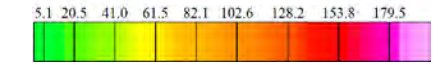


**Grid C3G3D9**



**Legend**

- 4006 ● Target Location
- 5 ▨ Analog Investigation (See Appendix F3)
- Analog Investigation Conducted
- Phase I Removal Action Area Completed by Army
- ▬ Parker Flats Munitions Response Area
- ▬ Major Road

**Response**  
50 milliVolts (mV)



State Plane California IV, NAD 1983 (U.S. Survey Foot)



**Parker Flats MRA  
50mV DGM Surveys  
Mapbook**

FORA ESCA RP  
Monterey County, California

**Map F1A - 401**

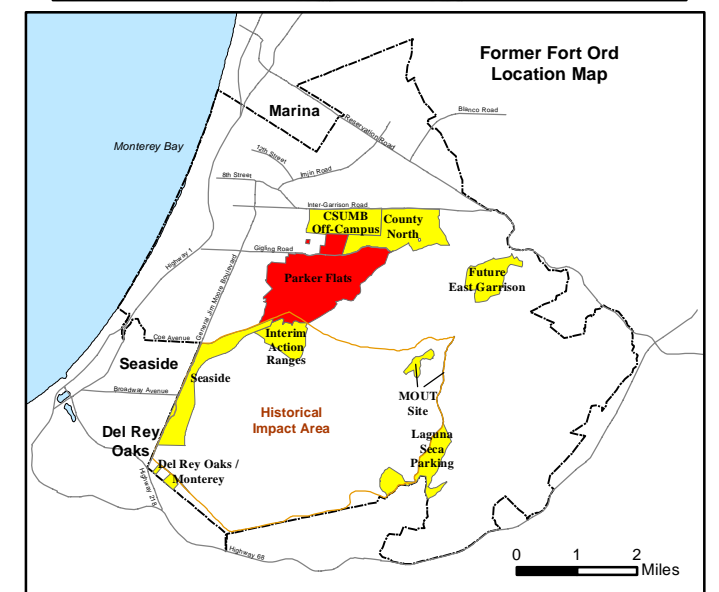
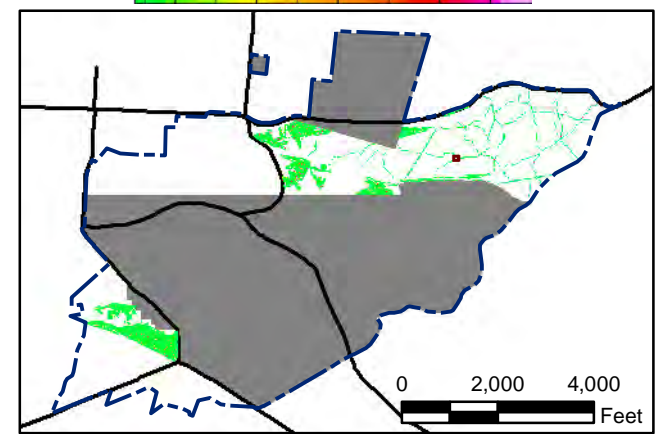
T:\Projects\Parker Flats\PF\_TIP\PF\_TIP\_Mapbooks\2012\_06\_18\_Pf\_50mV\_DGM\_Mpbk.mxd - 5/29/2013 @ 9:28:06 PM



### Legend

- 4006 ● Target Location
- 5 ▨ Analog Investigation (See Appendix F3)
- Analog Investigation Conducted
- Phase I Removal Action Area Completed by Army
- ▬ Parker Flats Munitions Response Area
- ▬ Major Road

**Grid C3G3E0**



State Plane California IV, NAD 1983 (U.S. Survey Foot)



**Parker Flats MRA  
50mV DGM Surveys  
Mapbook**

FORA ESCA RP  
Monterey County, California

**Map F1A - 402**

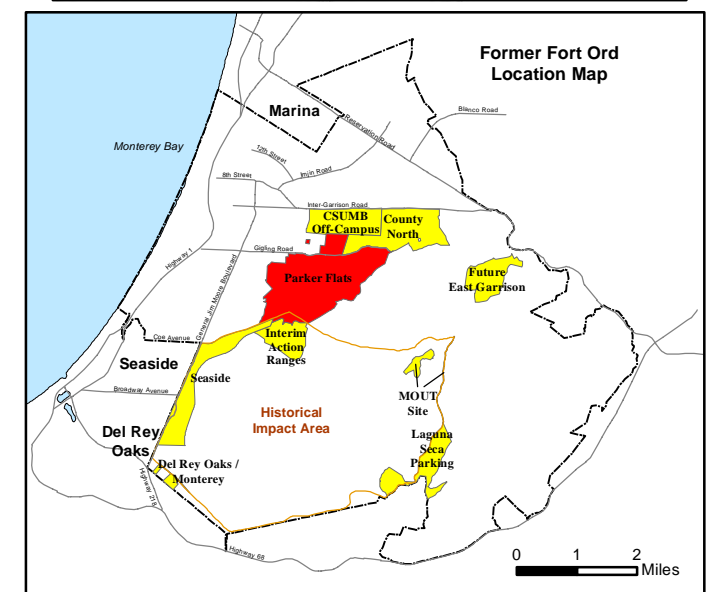
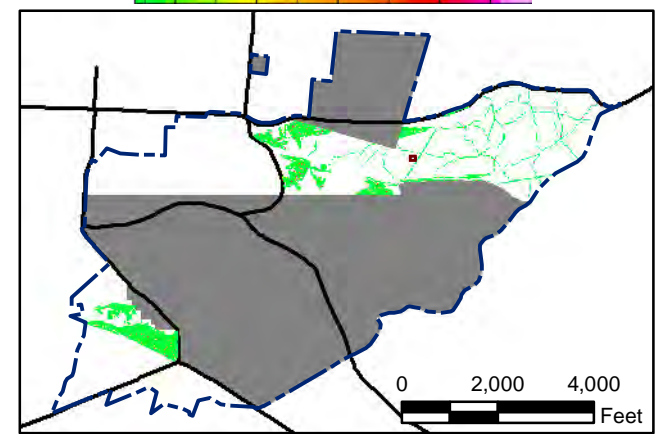
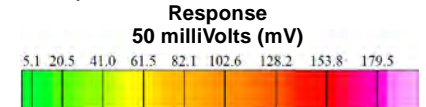
T:\Projects\Parker Flats\PF\_TIP\PF\_TIP\_Mapbooks\2012\_06\_18\_PF\_50mV\_DGM\_Mpbk.mxd - 5/29/2013 @ 9:28:06 PM




### Legend

- 4006 ● Target Location
- 5 ▨ Analog Investigation (See Appendix F3)
- Analog Investigation Conducted
- Phase I Removal Action Area Completed by Army
- ▬ Parker Flats Munitions Response Area
- ▬ Major Road

**Grid C3G3E1**



State Plane California IV, NAD 1983 (U.S. Survey Foot)



**Parker Flats MRA  
50mV DGM Surveys  
Mapbook**

FORA ESCA RP  
Monterey County, California

**Map F1A - 403**

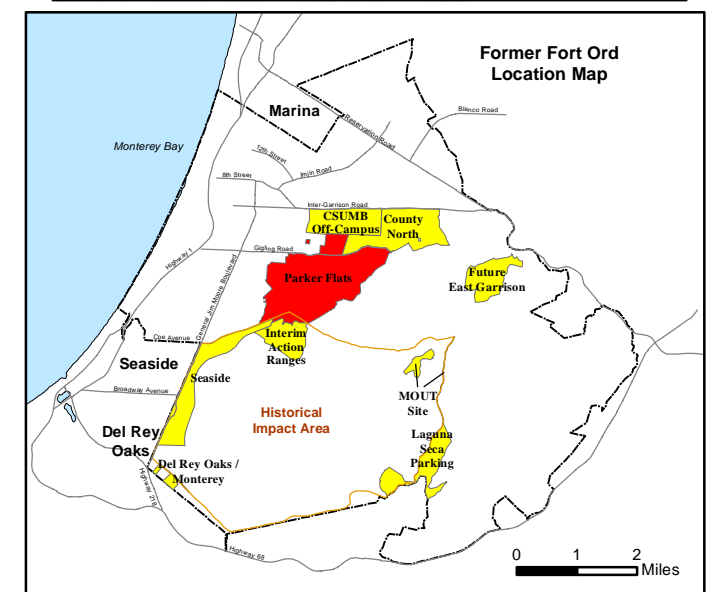
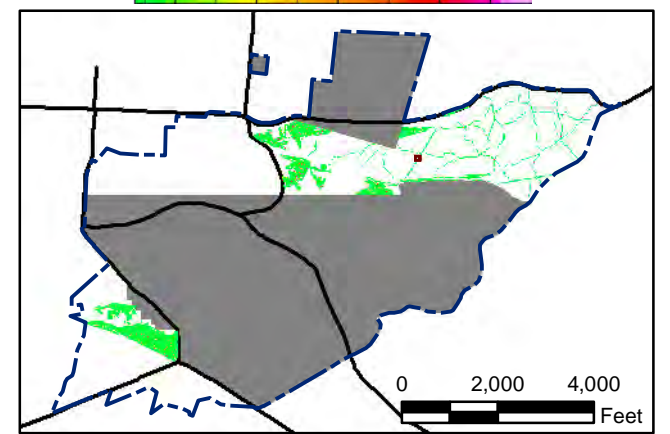
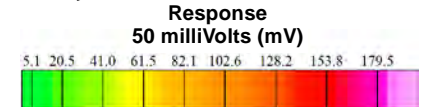
T:\Projects\Parker Flats\PF\_TIP\PF\_TIP\_Mapbooks\2012\_06\_18\_Pf\_50mV\_DGM\_Mpbk.mxd - 5/29/2013 @ 9:28:06 PM




### Legend

- 4006 ● Target Location
- 5 [Hatched Box] Analog Investigation (See Appendix F3)
- [Brown Box] Analog Investigation Conducted
- [Grey Box] Phase I Removal Action Area Completed by Army
- [Blue Dashed Line] Parker Flats Munitions Response Area
- [Black Line] Major Road

**Grid C3G3E2**



State Plane California IV, NAD 1983 (U.S. Survey Foot)



**Parker Flats MRA  
50mV DGM Surveys  
Mapbook**

FORA ESCA RP  
Monterey County, California

**Map F1A - 404**

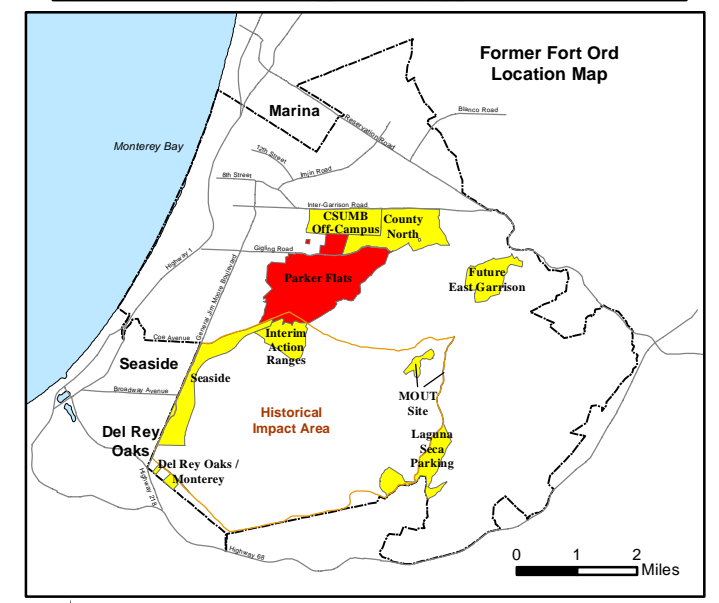
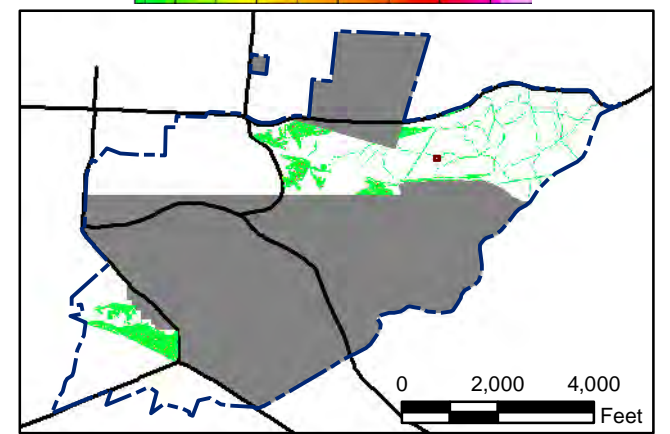
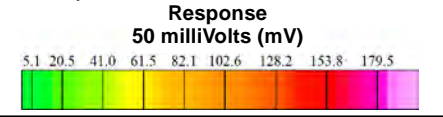
T:\Projects\Parker Flats\PF\_TIP\PF\_TIP\_Mapbooks\2012\_06\_18\_Pf\_50mV\_DGM\_Mpbk.mxd - 5/29/2013 @ 9:28:06 PM




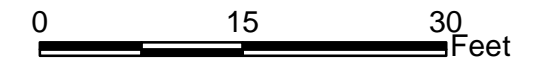
### Legend

- 4006 ● Target Location
- 5 ▨ Analog Investigation (See Appendix F3)
- Analog Investigation Conducted
- Phase I Removal Action Area Completed by Army
- ▬ Parker Flats Munitions Response Area
- ▬ Major Road

### Grid C3G3E6



State Plane California IV, NAD 1983 (U.S. Survey Foot)



### Parker Flats MRA 50mV DGM Surveys Mapbook

FORA ESCA RP  
Monterey County, California

Map F1A - 405

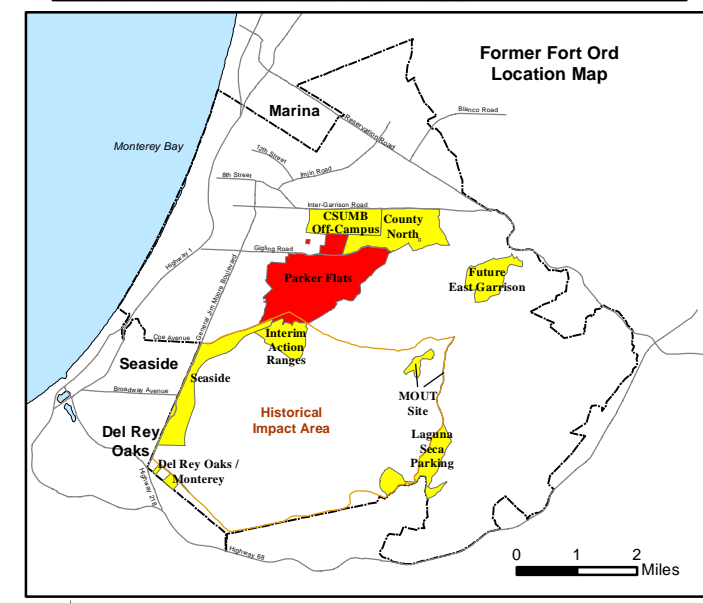
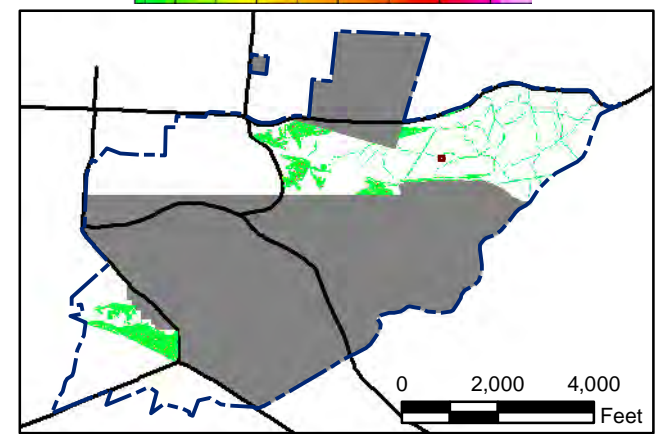
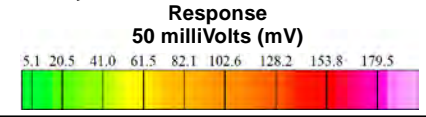
T:\Projects\Parker Flats\PF\_TIP\PF\_TIP\_Mapbooks\2012\_06\_18\_Pf\_50mV\_DGM\_Mpbk.mxd - 5/29/2013 @ 9:28:06 PM



**Grid C3G3E7**


**Legend**

- 4006 ● Target Location
- 5 ▨ Analog Investigation (See Appendix F3)
- Analog Investigation Conducted
- Phase I Removal Action Area Completed by Army
- ▬ Parker Flats Munitions Response Area
- ▬ Major Road



State Plane California IV, NAD 1983 (U.S. Survey Foot)

0 15 30 Feet



**Parker Flats MRA  
50mV DGM Surveys  
Mapbook**

FORA ESCA RP  
Monterey County, California

**Map F1A - 406**

T:\Projects\Parker Flats\PF\_TIP\PF\_TIP\_Mapbooks\2012\_06\_18\_Pf\_50mV\_DGM\_Mpbk.mxd - 5/29/2013 @ 9:28:06 PM

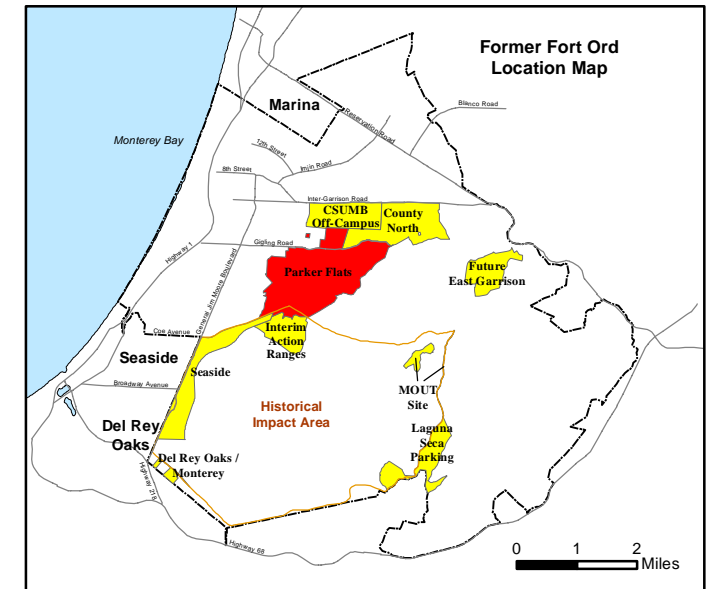
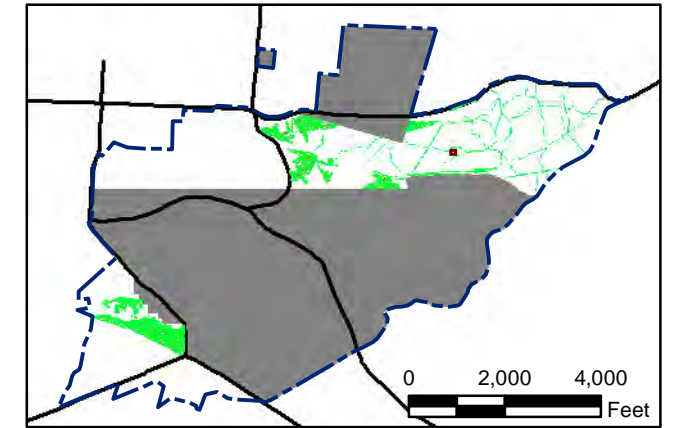



**Grid C3G3E8**


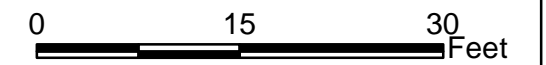
**Legend**

- 4006 ● Target Location
- 5 ▨ Analog Investigation (See Appendix F3)
- Analog Investigation Conducted
- Phase I Removal Action Area Completed by Army
- Parker Flats Munitions Response Area
- Major Road

**Response**  
50 milliVolts (mV)



State Plane California IV, NAD 1983 (U.S. Survey Foot)



**Parker Flats MRA  
50mV DGM Surveys  
Mapbook**

FORA ESCA RP  
Monterey County, California

**Map F1A - 407**

T:\Projects\Parker Flats\PF\_TIP\PF\_TIP\_Mapbooks\2012\_06\_18\_Pf\_50mV\_DGM\_Mpbk.mxd - 5/29/2013 @ 9:28:06 PM



### Legend

- 4006 Target Location
- 5 Analog Investigation (See Appendix F3)
- Analog Investigation Conducted
- Phase I Removal Action Area Completed by Army
- Parker Flats Munitions Response Area
- Major Road

### Grid C3G3E9

**Response**  
50 milliVolts (mV)

0 2,000 4,000 Feet

0 1 2 Miles

State Plane California IV, NAD 1983 (U.S. Survey Foot)

0 15 30 Feet

**Parker Flats MRA  
50mV DGM Surveys  
Mapbook**

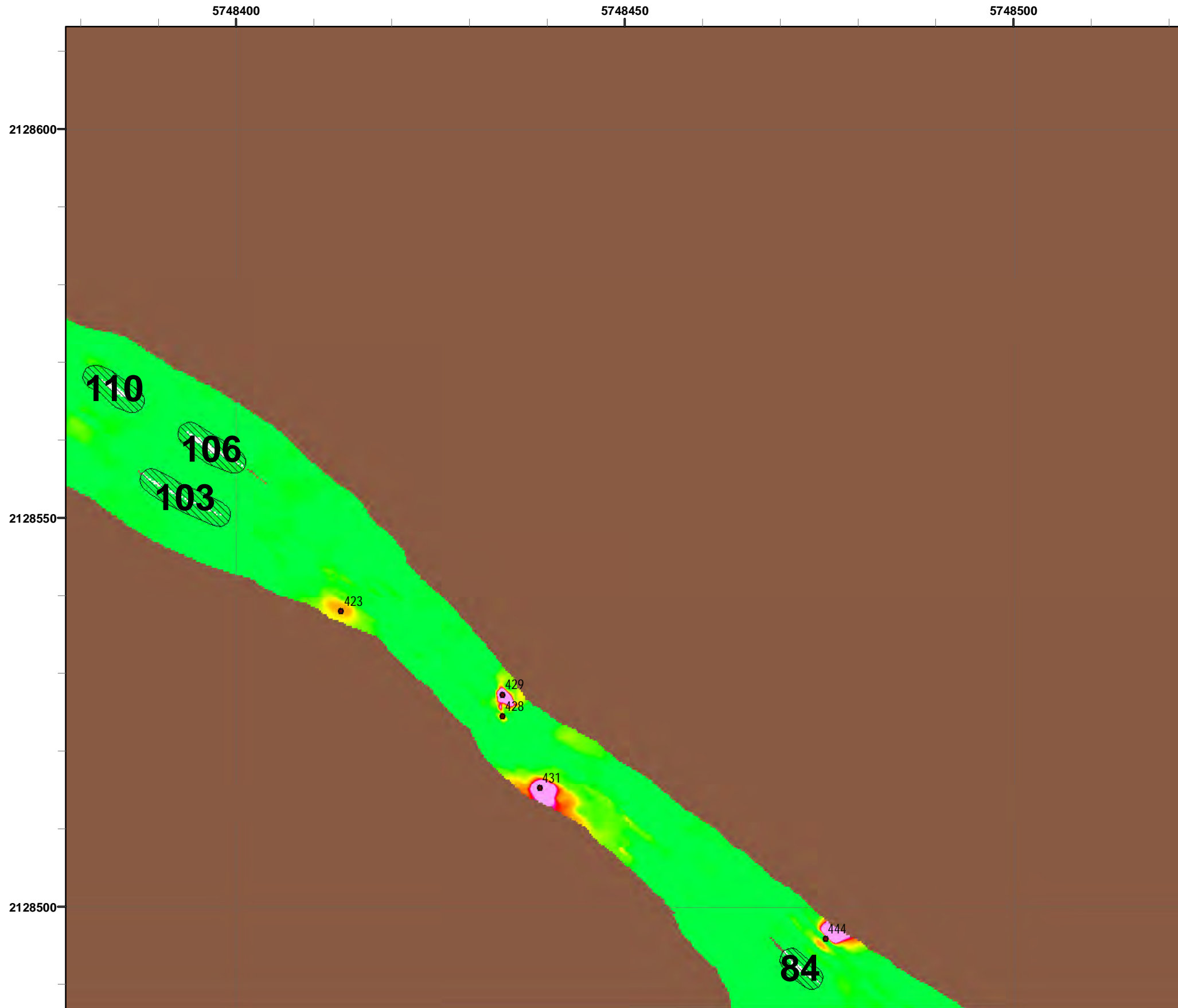
FORA ESCA RP  
Monterey County, California

---

**Map F1A - 408**



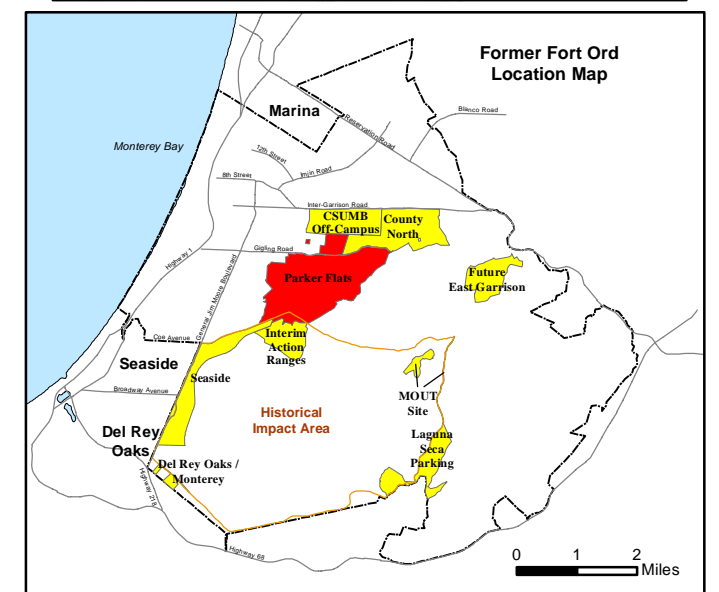
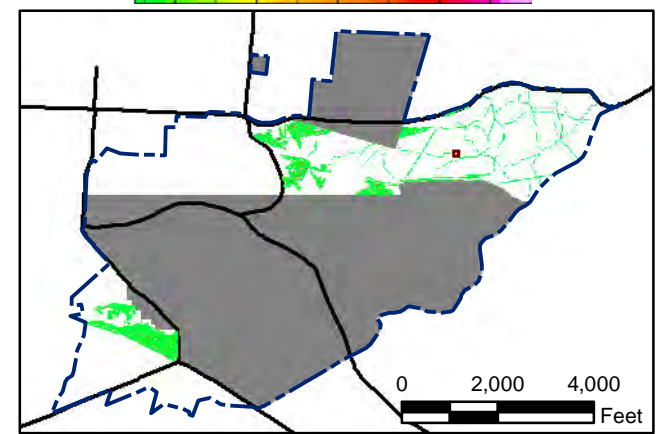
T:\Projects\Parker Flats\PF\_TIP\PF\_TIP\_Mapbooks\2012\_06\_18\_Pf\_50mV\_DGM\_Mpbk.mxd - 5/29/2013 @ 9:28:06 PM



### Legend

- 4006 ● Target Location
- 5 ▨ Analog Investigation (See Appendix F3)
- Analog Investigation Conducted
- Phase I Removal Action Area Completed by Army
- ▬ Parker Flats Munitions Response Area
- ▬ Major Road

**Grid C3G3F0**



State Plane California IV, NAD 1983 (U.S. Survey Foot)



**Parker Flats MRA  
50mV DGM Surveys  
Mapbook**

FORA ESCA RP  
Monterey County, California

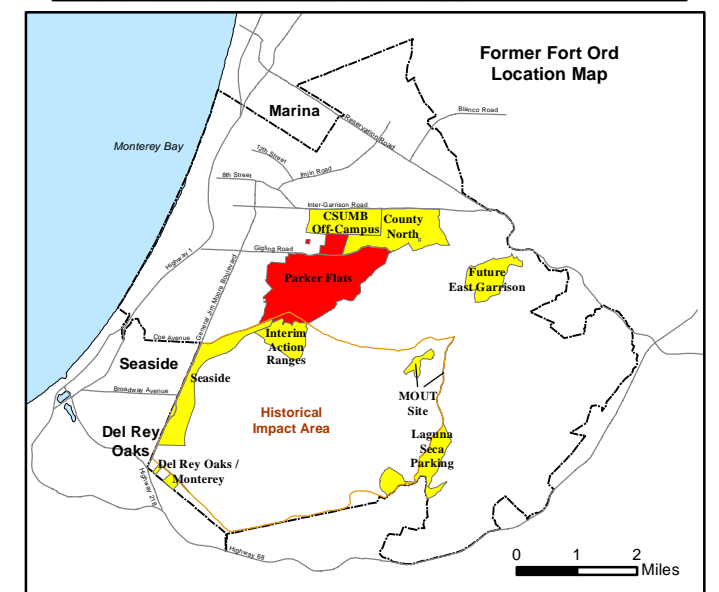
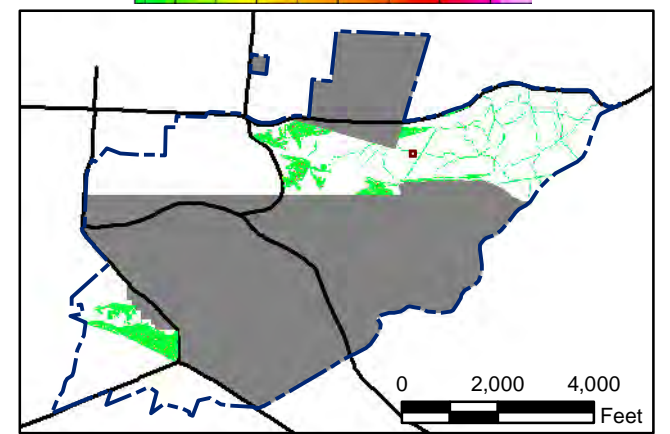
**Map F1A - 409**

T:\Projects\Parker Flats\PF\_TIP\PF\_TIP\_Mapbooks\2012\_06\_18\_PF\_50mV\_DGM\_Mpbk.mxd - 5/29/2013 @ 9:28:06 PM



### Legend

- 4006 ● Target Location
- 5 ▨ Analog Investigation (See Appendix F3)
- Analog Investigation Conducted
- Phase I Removal Action Area Completed by Army
- ▬ Parker Flats Munitions Response Area
- ▬ Major Road



State Plane California IV, NAD 1983 (U.S. Survey Foot)



**Parker Flats MRA  
50mV DGM Surveys  
Mapbook**

FORA ESCA RP  
Monterey County, California

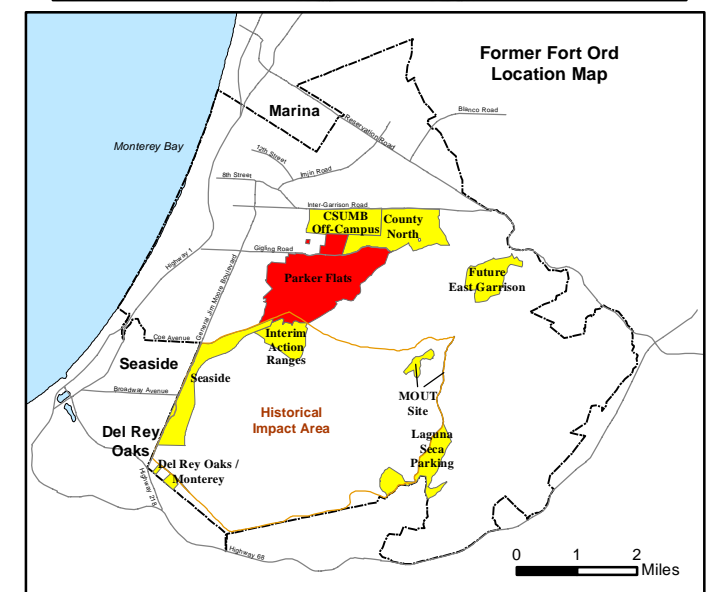
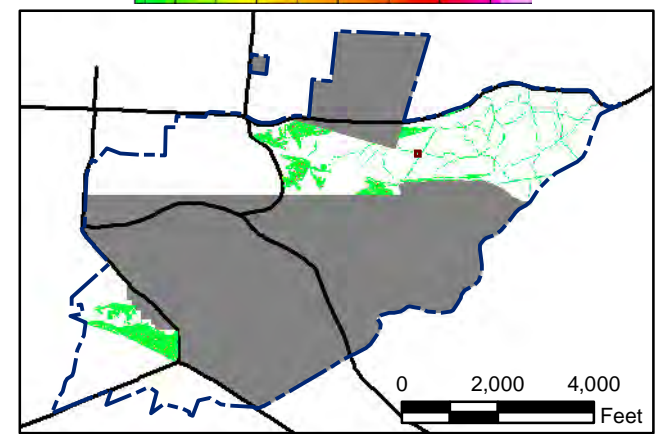
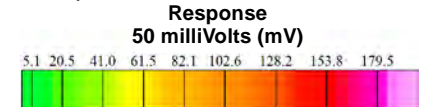
**Map F1A - 410**

T:\Projects\Parker Flats\PF\_TIP\PF\_TIP\_Mapbooks\2012\_06\_18\_Pf\_50mV\_DGM\_Mpbk.mxd - 5/29/2013 @ 9:28:06 PM




### Legend

- 4006 ● Target Location
- 5 ▨ Analog Investigation (See Appendix F3)
- Analog Investigation Conducted
- Phase I Removal Action Area Completed by Army
- ▬ Parker Flats Munitions Response Area
- ▬ Major Road



State Plane California IV, NAD 1983 (U.S. Survey Foot)



**Parker Flats MRA  
50mV DGM Surveys  
Mapbook**

FORA ESCA RP  
Monterey County, California

**Map F1A - 411**

T:\Projects\Parker Flats\PF\_TIP\PF\_TIP\_Mapbooks\2012\_06\_18\_Pf\_50mV\_DGM\_Mpbk.mxd - 5/29/2013 @ 9:28:06 PM

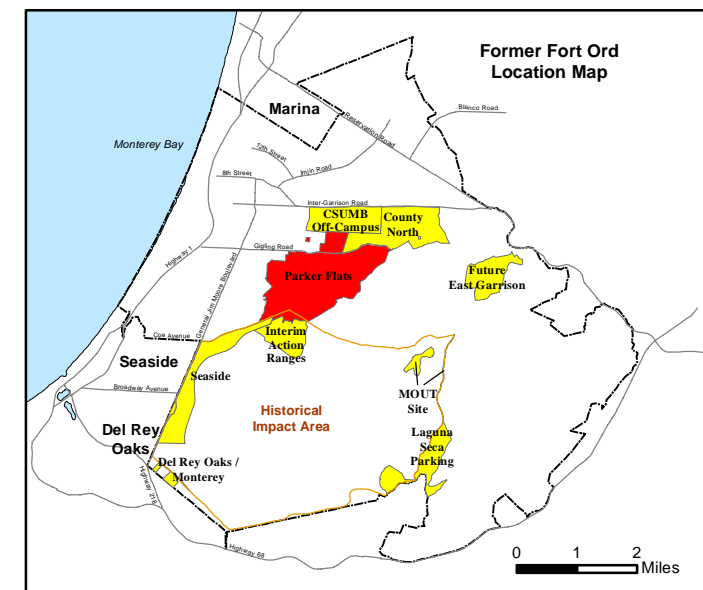
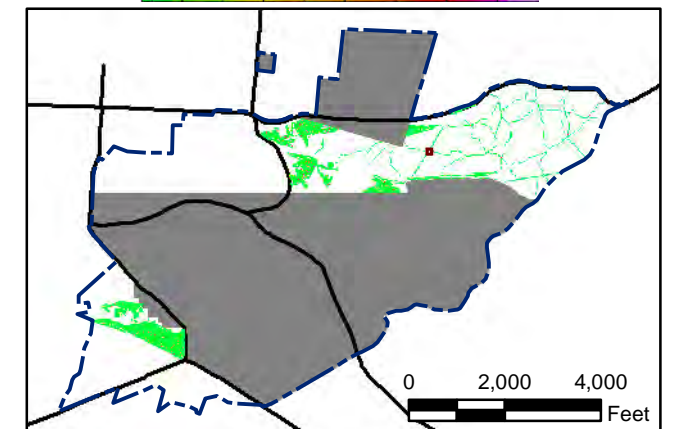
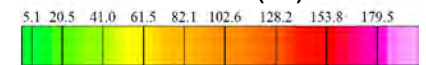


### Legend

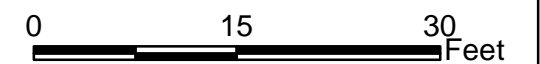
Grid C3G3F3

- 4006 ● Target Location
- 5 [Hatched Box] Analog Investigation (See Appendix F3)
- [Brown Box] Analog Investigation Conducted
- [Grey Box] Phase I Removal Action Area Completed by Army
- [Blue Dashed Line] Parker Flats Munitions Response Area
- [Black Line] Major Road

Response  
50 milliVolts (mV)



State Plane California IV, NAD 1983 (U.S. Survey Foot)

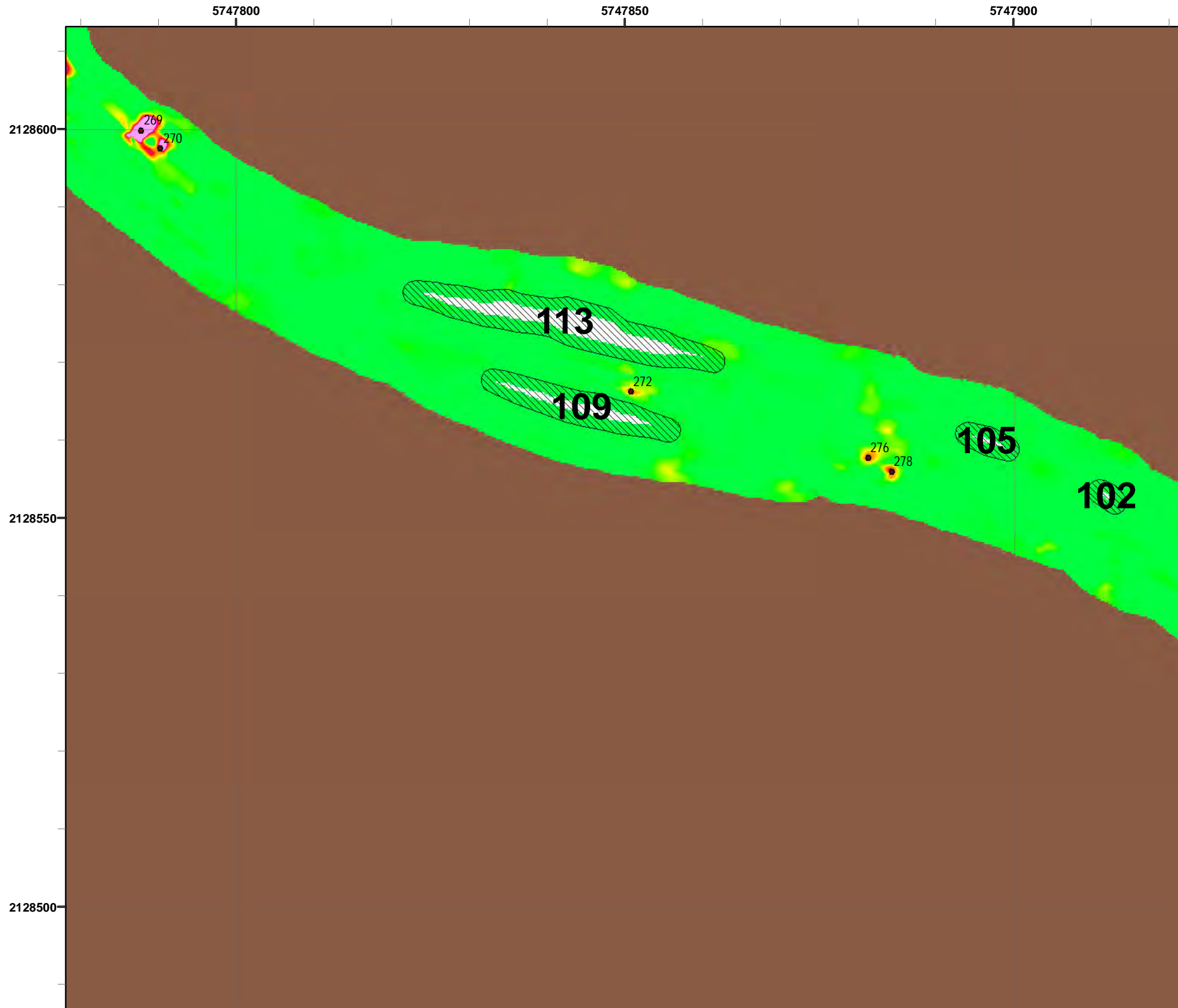


**Parker Flats MRA  
50mV DGM Surveys  
Mapbook**

FORA ESCA RP  
Monterey County, California

Map F1A - 412

T:\Projects\Parker Flats\PF\_TIP\PF\_TIP\_Mapbooks\2012\_06\_18\_Pf\_50mV\_DGM\_Mpbk.mxd - 5/29/2013 @ 9:28:06 PM



### Grid C3G3F4

**Legend**

- 4006 Target Location
- 5 Analog Investigation (See Appendix F3)
- Analog Investigation Conducted
- Phase I Removal Action Area Completed by Army
- Parker Flats Munitions Response Area
- Major Road

**Response**  
50 milliVolts (mV)


5.1 20.5 41.0 61.5 82.1 102.6 128.2 153.8 179.5

0 2,000 4,000 Feet

0 1 2 Miles

State Plane California IV, NAD 1983 (U.S. Survey Foot)

0 15 30 Feet



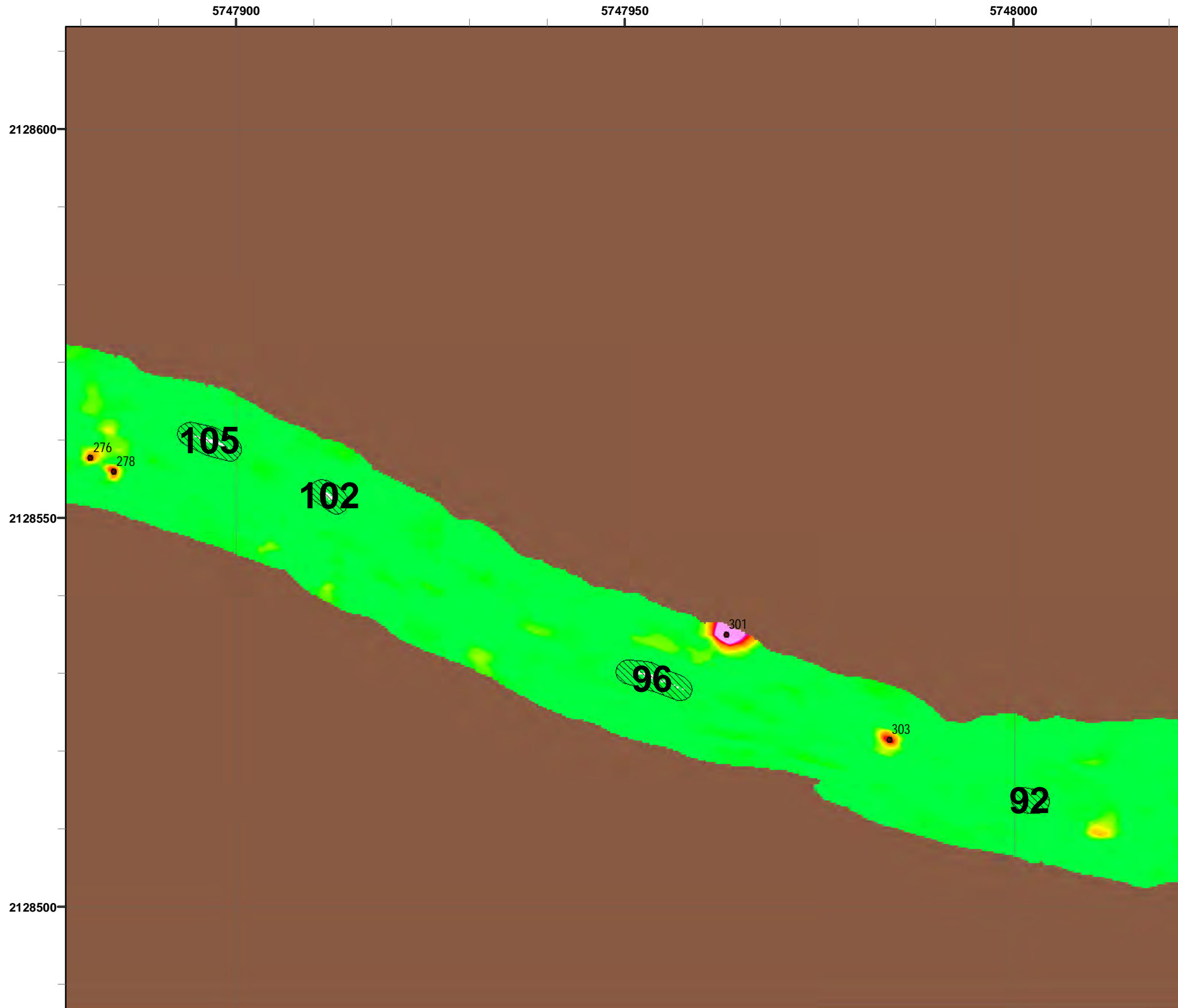
**Parker Flats MRA  
50mV DGM Surveys  
Mapbook**

FORA ESCA RP  
Monterey County, California

---

**Map F1A - 413**

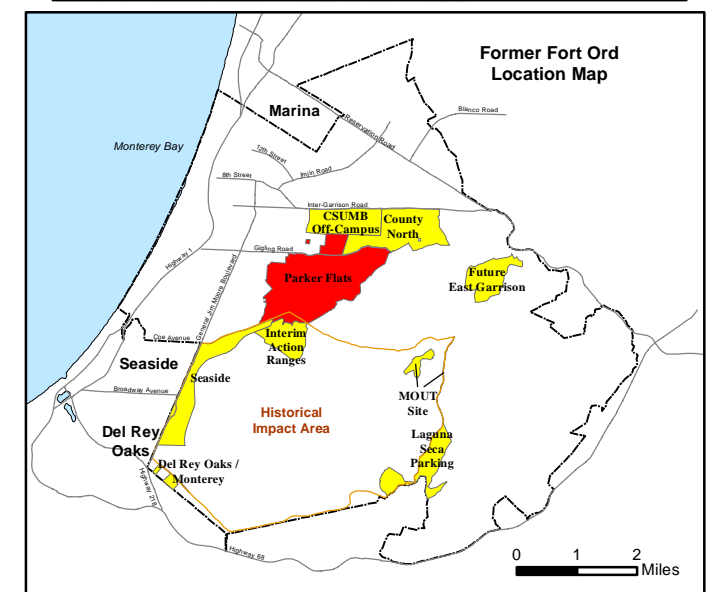
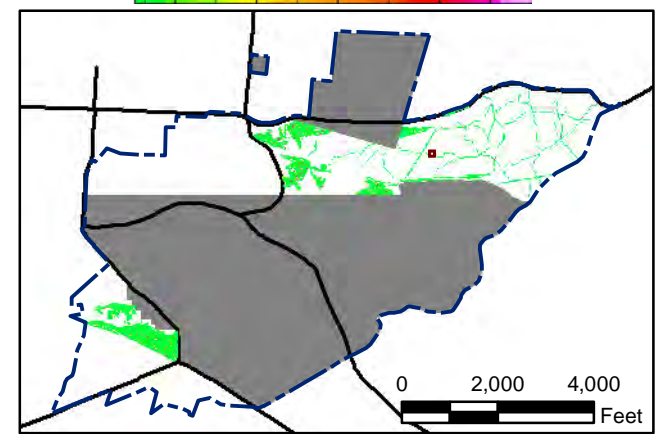
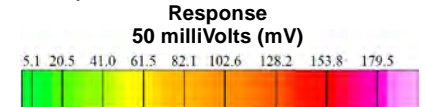
T:\Projects\Parker Flats\PF\_TIP\PF\_TIP\_Mapbooks\2012\_06\_18\_Pf\_50mV\_DGM\_Mpbk.mxd - 5/29/2013 @ 9:28:06 PM




### Legend

- 4006 ● Target Location
- 5 ▨ Analog Investigation (See Appendix F3)
- Analog Investigation Conducted
- Phase I Removal Action Area Completed by Army
- ▬ Parker Flats Munitions Response Area
- ▬ Major Road

**Grid C3G3F5**



State Plane California IV, NAD 1983 (U.S. Survey Foot)



**Parker Flats MRA  
50mV DGM Surveys  
Mapbook**

FORA ESCA RP  
Monterey County, California

**Map F1A - 414**

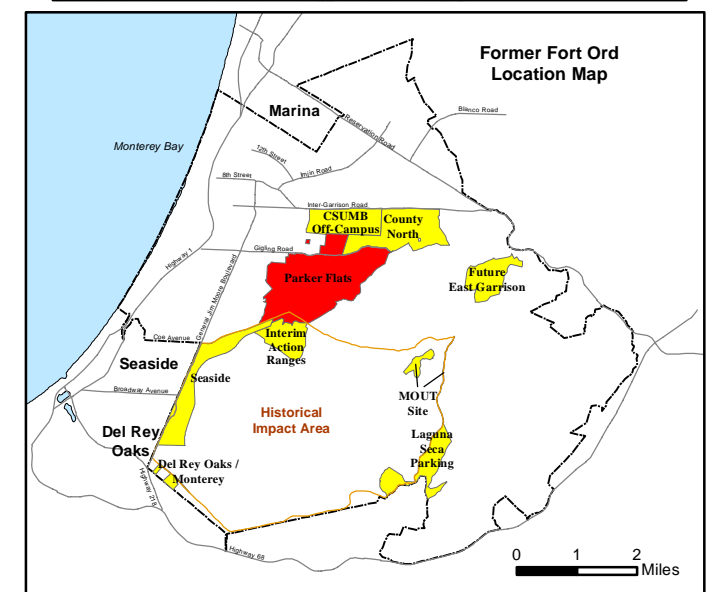
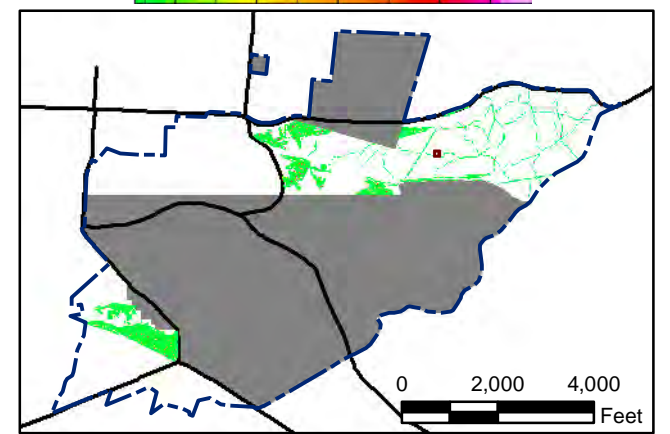
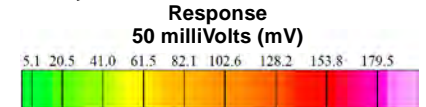
T:\Projects\Parker Flats\PF\_TIP\PF\_TIP\_Mapbooks\2012\_06\_18\_Pf\_50mV\_DGM\_Mpbk.mxd - 5/29/2013 @ 9:28:06 PM




### Legend

- 4006 ● Target Location
- 5 ▨ Analog Investigation (See Appendix F3)
- Analog Investigation Conducted
- Phase I Removal Action Area Completed by Army
- ▬ Parker Flats Munitions Response Area
- ▬ Major Road

**Grid C3G3F6**



State Plane California IV, NAD 1983 (U.S. Survey Foot)

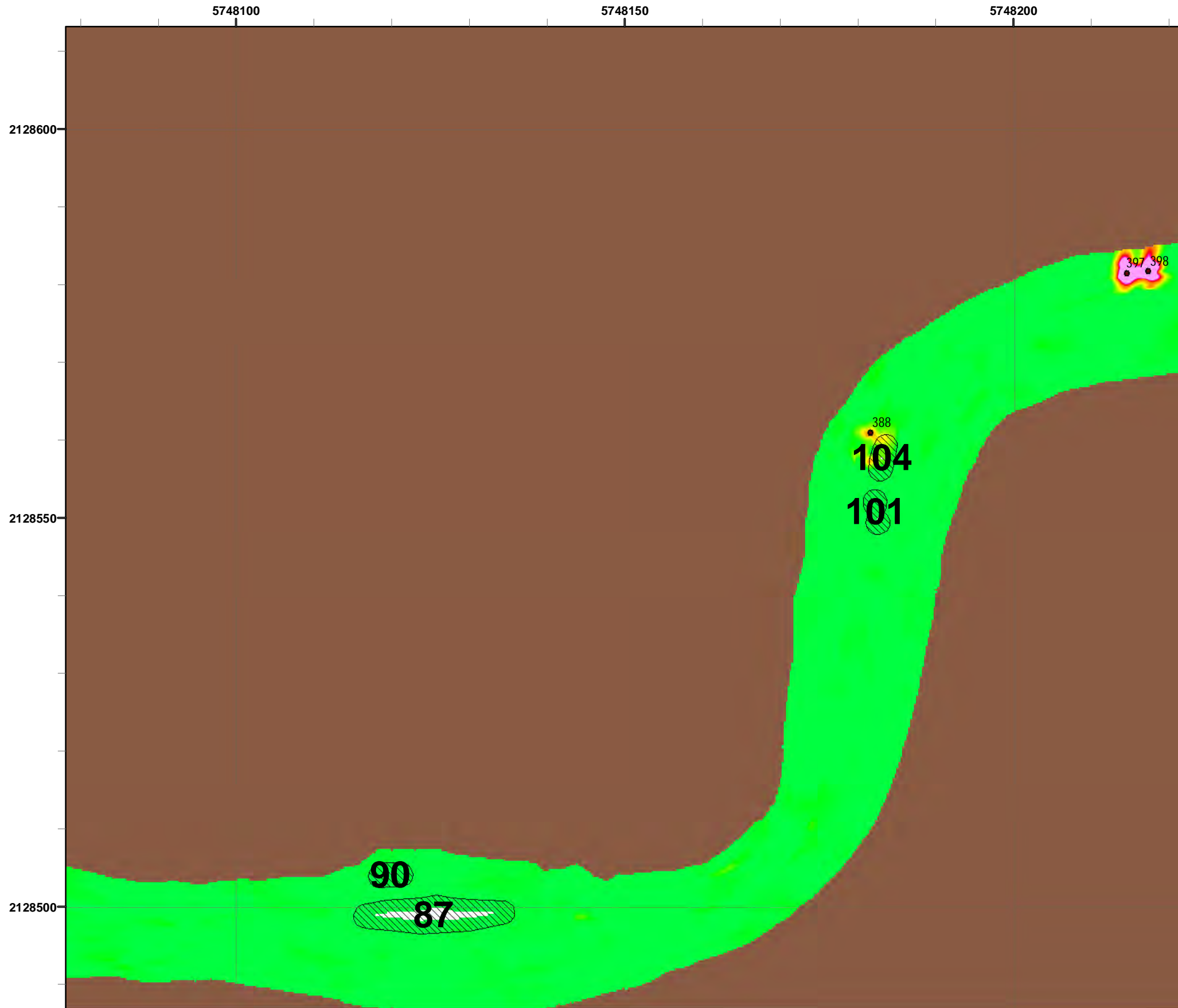


**Parker Flats MRA  
50mV DGM Surveys  
Mapbook**

FORA ESCA RP  
Monterey County, California

**Map F1A - 415**

T:\Projects\Parker Flats\PF\_TIP\PF\_TIP\_Mapbooks\2012\_06\_18\_Pf\_50mV\_DGM\_Mpbk.mxd - 5/29/2013 @ 9:28:06 PM



### Legend

- 4006 Target Location
- 5 Analog Investigation (See Appendix F3)
- Analog Investigation Conducted
- Phase I Removal Action Area Completed by Army
- Parker Flats Munitions Response Area
- Major Road

### Grid C3G3F7

**Response**  
50 milliVolts (mV)

0 2,000 4,000 Feet

0 1 2 Miles

State Plane California IV, NAD 1983 (U.S. Survey Foot)

0 15 30 Feet

**Parker Flats MRA**  
**50mV DGM Surveys**  
**Mapbook**

FORA ESCA RP  
Monterey County, California

---

**Map F1A - 416**

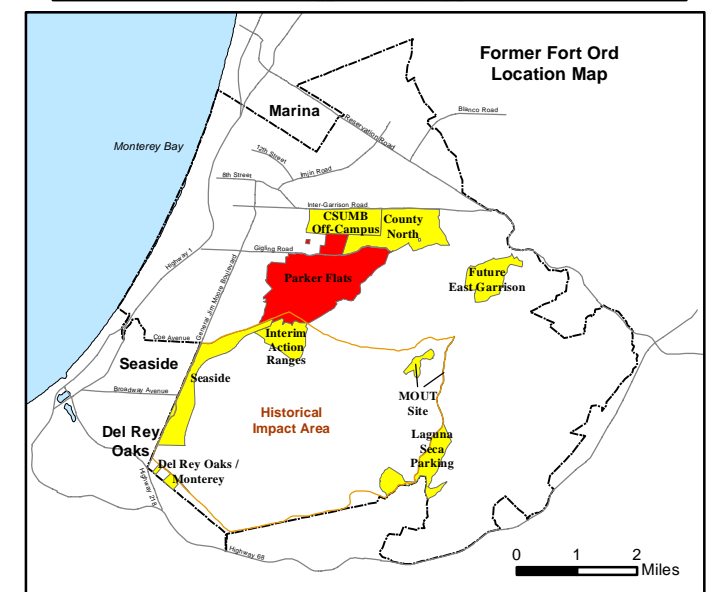
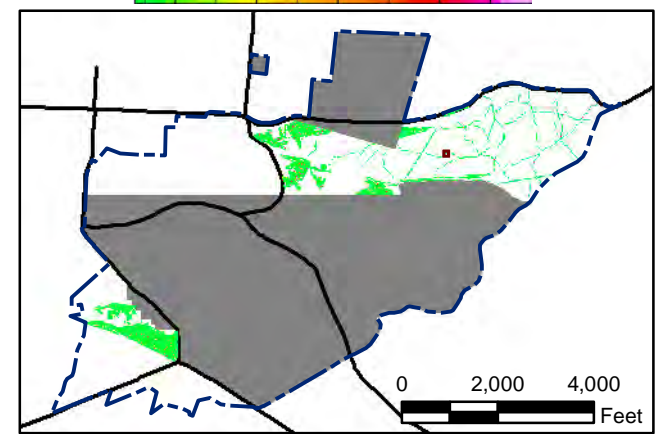


T:\Projects\Parker Flats\PF\_TIP\PF\_TIP\_Mapbooks\2012\_06\_18\_Pf\_50mV\_DGM\_Mpbk.mxd - 5/29/2013 @ 9:28:06 PM



### Legend

- 4006 ● Target Location
- 5 [Hatched Box] Analog Investigation (See Appendix F3)
- [Brown Box] Analog Investigation Conducted
- [Grey Box] Phase I Removal Action Area Completed by Army
- [Blue Dashed Line] Parker Flats Munitions Response Area
- [Black Line] Major Road



State Plane California IV, NAD 1983 (U.S. Survey Foot)




**Parker Flats MRA  
50mV DGM Surveys  
Mapbook**

FORA ESCA RP  
Monterey County, California

**Map F1A - 417**

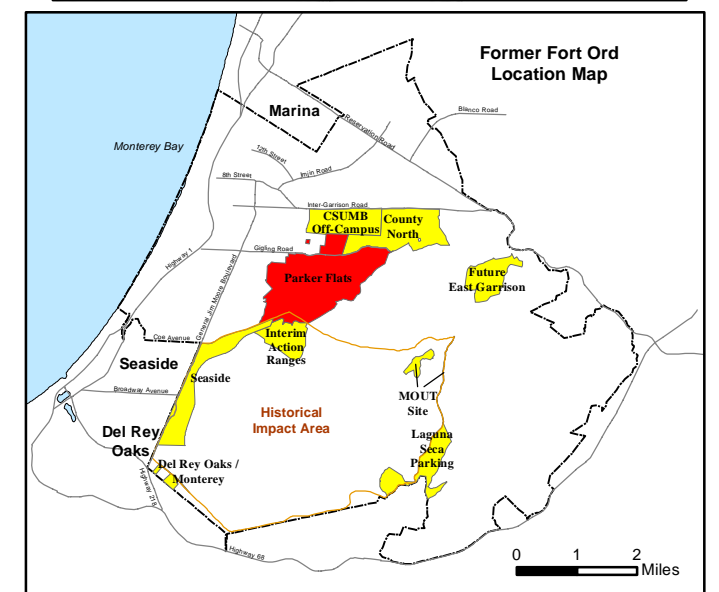
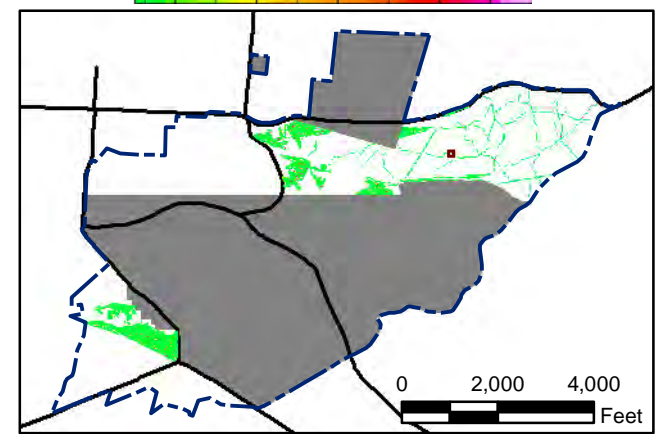
T:\Projects\Parker Flats\PF\_TIP\PF\_TIP\_Mapbooks\2012\_06\_18\_Pf\_50mV\_DGM\_Mpbk.mxd - 5/29/2013 @ 9:28:06 PM



### Legend

- 4006 ● Target Location
- 5 ▨ Analog Investigation (See Appendix F3)
- Analog Investigation Conducted
- Phase I Removal Action Area Completed by Army
- ▬ Parker Flats Munitions Response Area
- ▬ Major Road

**Grid C3G3F9**



State Plane California IV, NAD 1983 (U.S. Survey Foot)



**Parker Flats MRA  
50mV DGM Surveys  
Mapbook**

FORA ESCA RP  
Monterey County, California

**Map F1A - 418**

T:\Projects\Parker Flats\PF\_TIP\PF\_TIP\_Mapbooks\2012\_06\_18\_Pf\_50mV\_DGM\_Mpbk.mxd - 5/29/2013 @ 9:28:06 PM

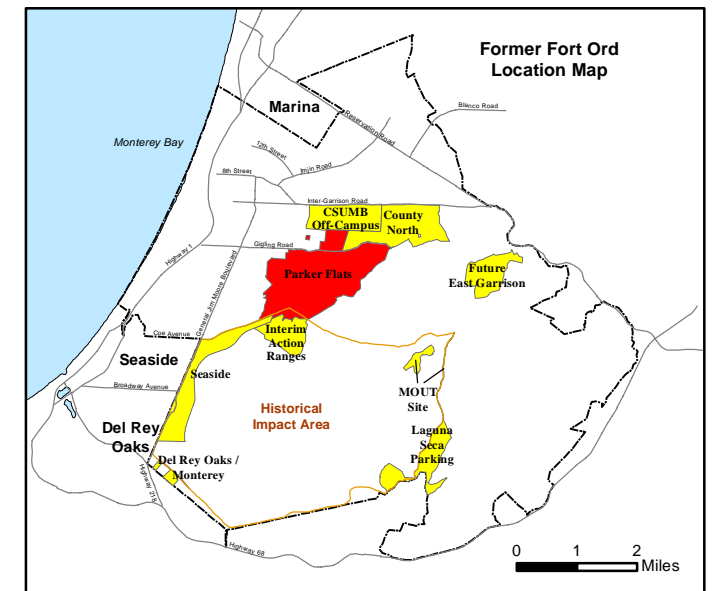
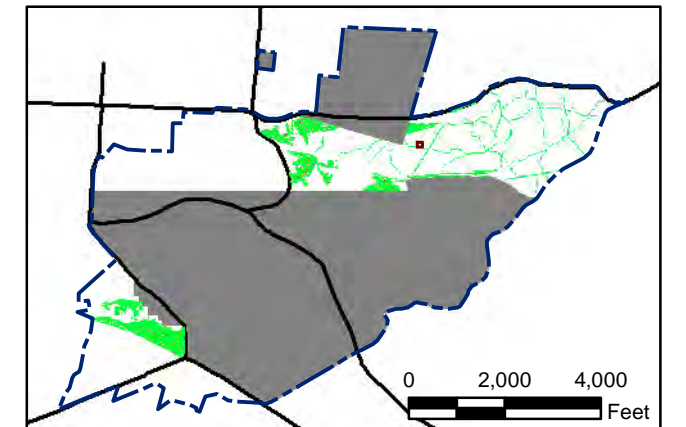



# Grid C3G3G1



## Legend

- 4006 ● Target Location
- 5 ▨ Analog Investigation (See Appendix F3)
- Analog Investigation Conducted
- Phase I Removal Action Area Completed by Army
- ▬ Parker Flats Munitions Response Area
- ▬ Major Road

### Response 50 milliVolts (mV)



State Plane California IV, NAD 1983 (U.S. Survey Foot)



### Parker Flats MRA 50mV DGM Surveys Mapbook

FORA ESCA RP  
Monterey County, California

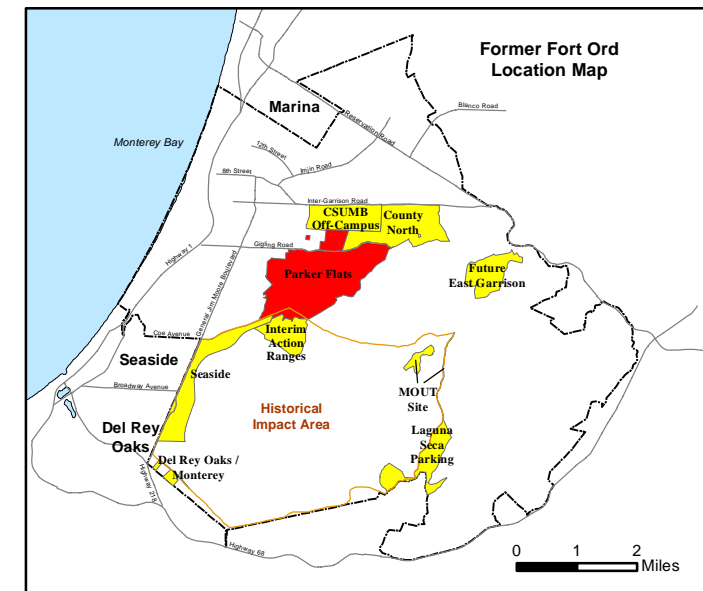
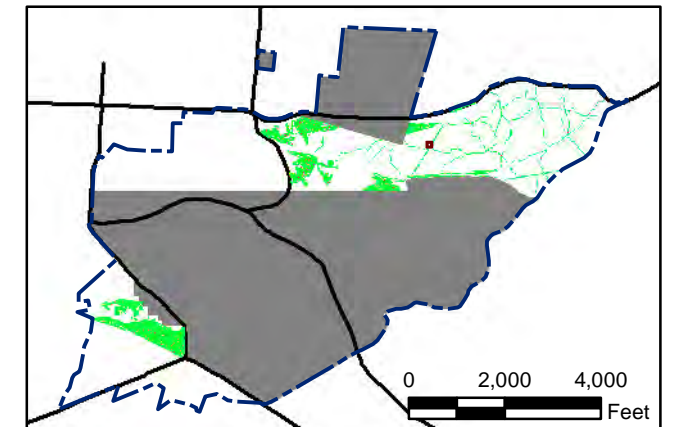
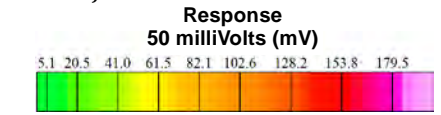
T:\Projects\Parker Flats\PF\_TIP\PF\_TIP\_Maps\2012\_06\_18\_Pf\_50mV\_DGM\_Mpbk.mxd - 5/29/2013 @ 9:28:06 PM





### Legend

### Grid C3G3G3

- 4006 ● Target Location
- 5 [Hatched Box] Analog Investigation (See Appendix F3)
- [Brown Box] Analog Investigation Conducted
- [Grey Box] Phase I Removal Action Area Completed by Army
- [Blue Dashed Line] Parker Flats Munitions Response Area
- [Black Line] Major Road



State Plane California IV, NAD 1983 (U.S. Survey Foot)



### Parker Flats MRA 50mV DGM Surveys Mapbook

FORA ESCA RP  
Monterey County, California

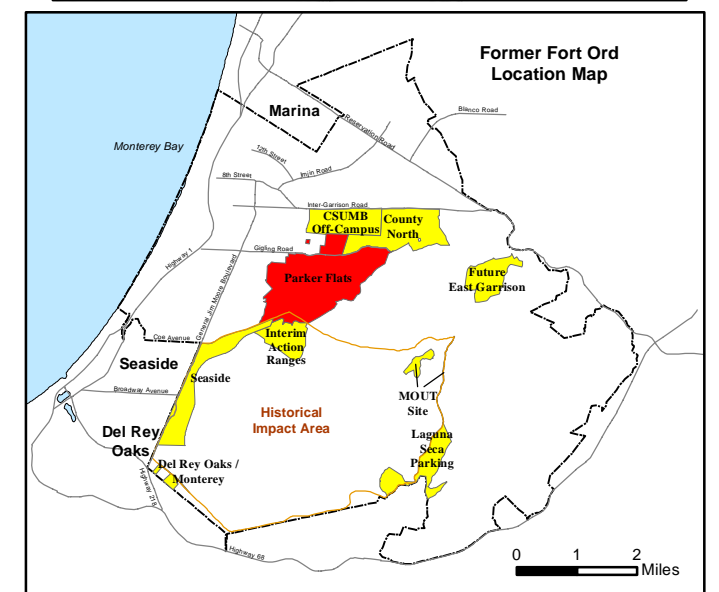
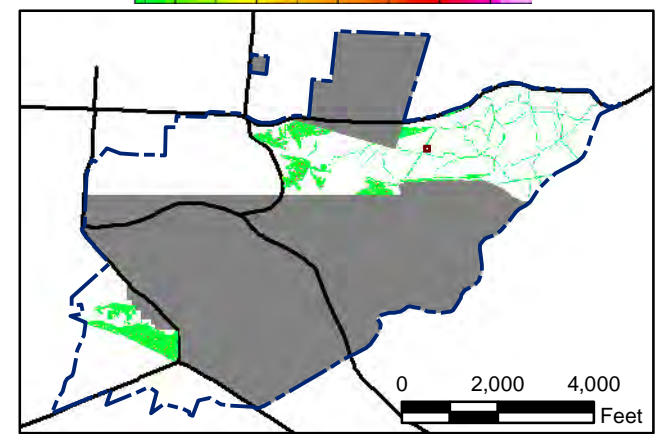
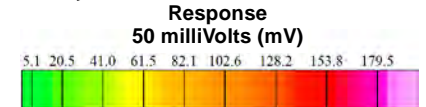
Map F1A - 420

T:\Projects\Parker Flats\PF\_TIP\PF\_TIP\_Mapbooks\2012\_06\_18\_PF\_50mV\_DGM\_Mpbk.mxd - 5/29/2013 @ 9:28:06 PM




### Legend

- 4006 ● Target Location
- 5 ▨ Analog Investigation (See Appendix F3)
- Analog Investigation Conducted
- Phase I Removal Action Area Completed by Army
- ▬ Parker Flats Munitions Response Area
- ▬ Major Road



State Plane California IV, NAD 1983 (U.S. Survey Foot)




**Parker Flats MRA  
50mV DGM Surveys  
Mapbook**

FORA ESCA RP  
Monterey County, California

**Map F1A - 421**

T:\Projects\Parker Flats\PF\_TIP\PF\_TIP\_Mapbooks\2012\_06\_18\_Pf\_50mV\_DGM\_Mpbk.mxd - 5/29/2013 @ 9:28:06 PM



### Legend

**4006** ● Target Location

5 Analog Investigation (See Appendix F3)

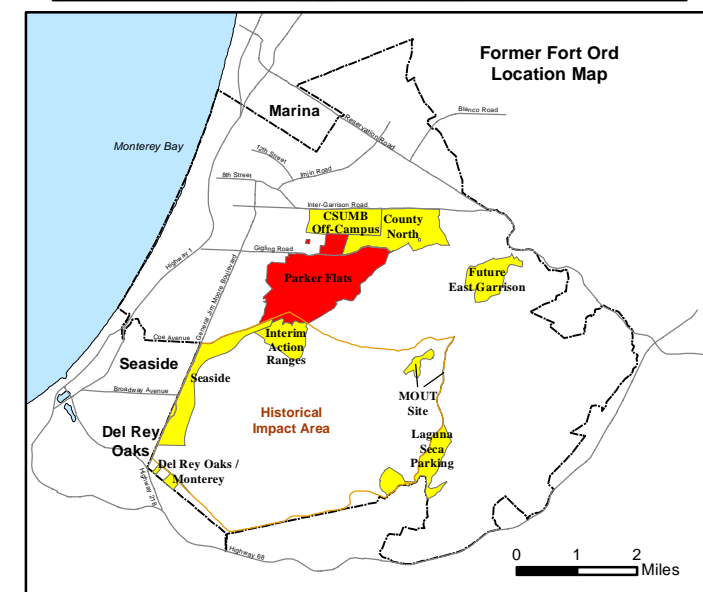
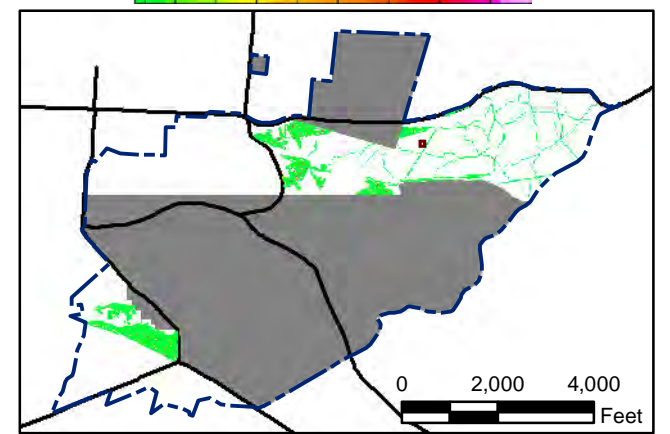
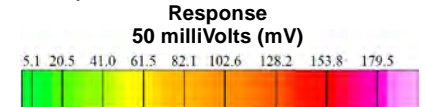
Analog Investigation Conducted

Phase I Removal Action Area Completed by Army

Parker Flats Munitions Response Area


Major Road

**Grid C3G3H3**



State Plane California IV, NAD 1983 (U.S. Survey Foot)

0 15 30 Feet



**Parker Flats MRA  
50mV DGM Surveys  
Mapbook**

FORA ESCA RP  
Monterey County, California

**Map F1A - 422**

T:\Projects\Parker Flats\PF\_TIP\PF\_TIP\_Mapbooks\2012\_06\_18\_Pf\_50mV\_DGM\_Mpbk.mxd - 5/29/2013 @ 9:28:06 PM



### Legend

- 4006 ● Target Location
- 5 ▨ Analog Investigation (See Appendix F3)
- Analog Investigation Conducted
- Phase I Removal Action Area Completed by Army
- ▬ Parker Flats Munitions Response Area
- ▬ Major Road

### Grid C3G3H4

**Response**  
50 milliVolts (mV)

State Plane California IV, NAD 1983 (U.S. Survey Foot)

**Parker Flats MRA  
50mV DGM Surveys  
Mapbook**

FORA ESCA RP  
Monterey County, California

---

**Map F1A - 423**

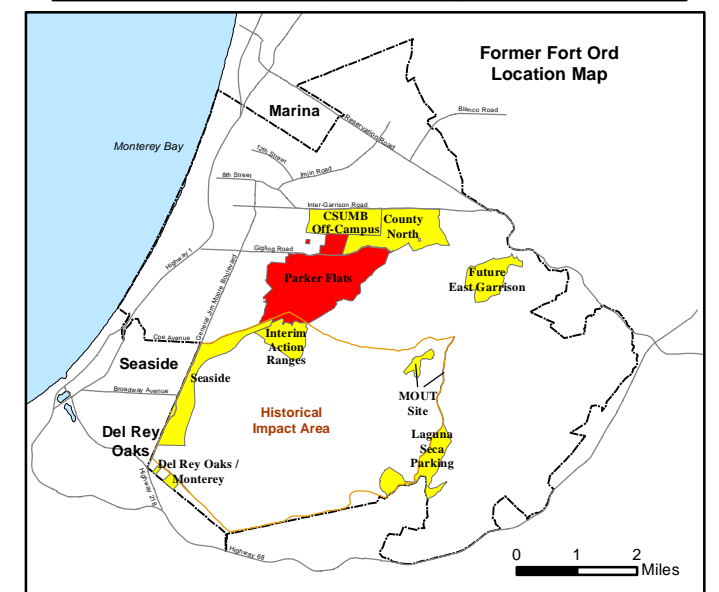
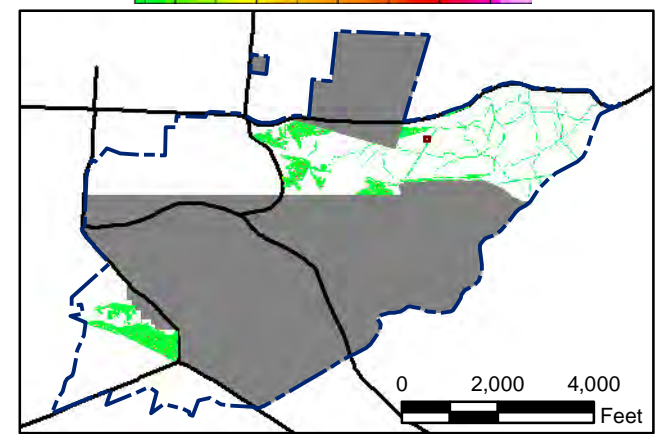
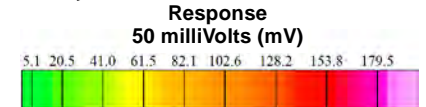
T:\Projects\Parker Flats\PF\_TIP\PF\_TIP\_Mapbooks\2012\_06\_18\_Pf\_50mV\_DGM\_Mpbk.mxd - 5/29/2013 @ 9:28:06 PM



### Legend


- 4006 ● Target Location
- 5 ▨ Analog Investigation (See Appendix F3)
- Analog Investigation Conducted
- Phase I Removal Action Area Completed by Army
- ▬ Parker Flats Munitions Response Area
- ▬ Major Road

**Grid C3G3I4**



State Plane California IV, NAD 1983 (U.S. Survey Foot)

0 15 30 Feet



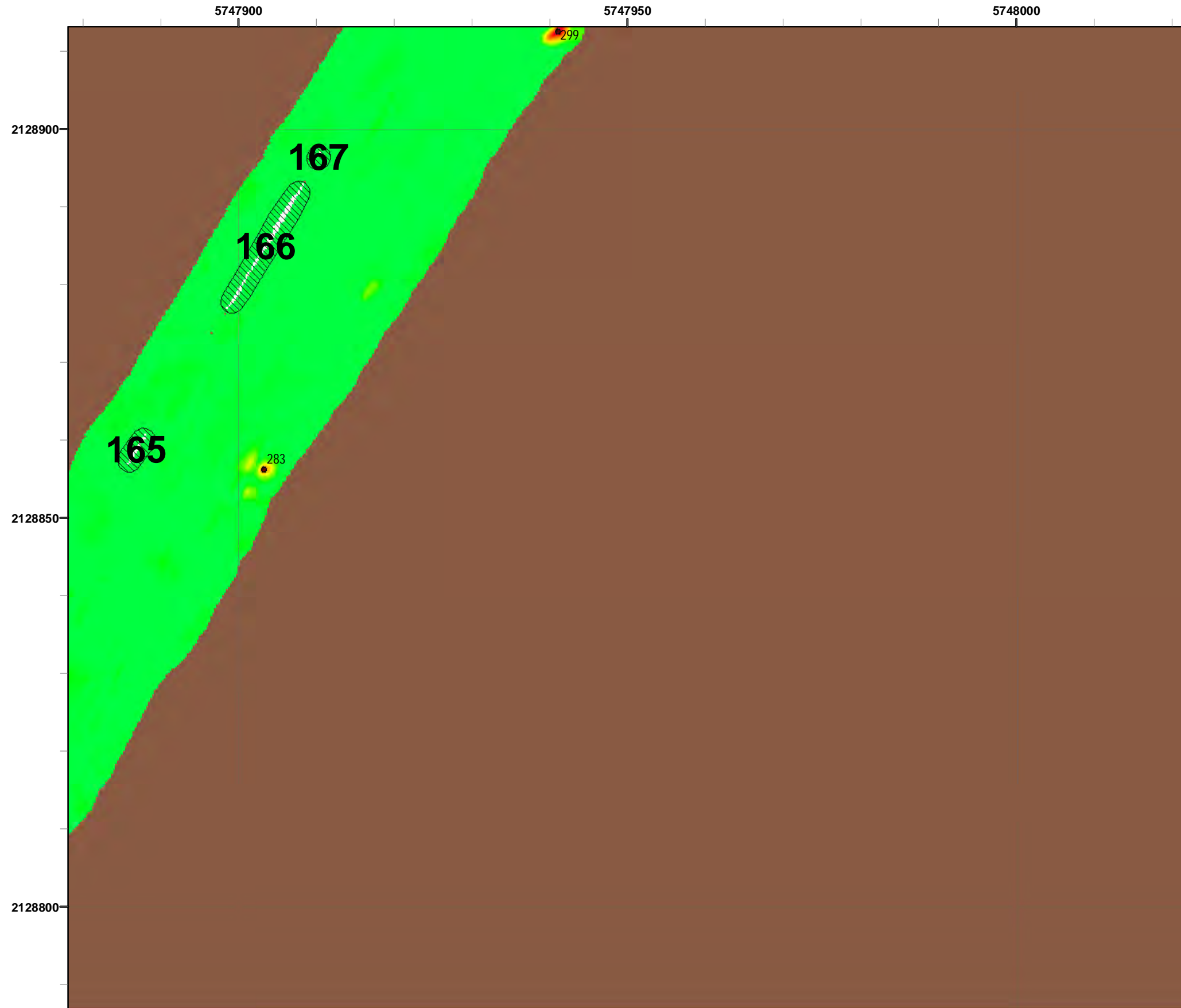
**Parker Flats MRA  
50mV DGM Surveys  
Mapbook**

FORA ESCA RP  
Monterey County, California

**Map F1A - 424**

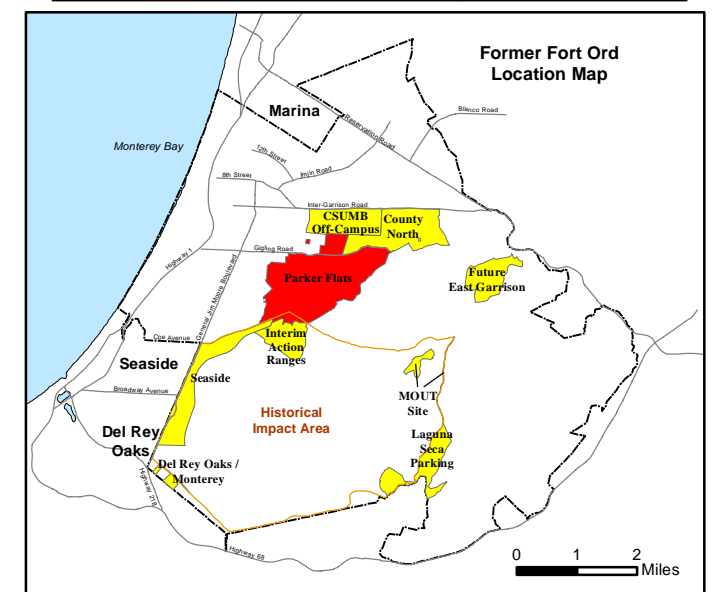
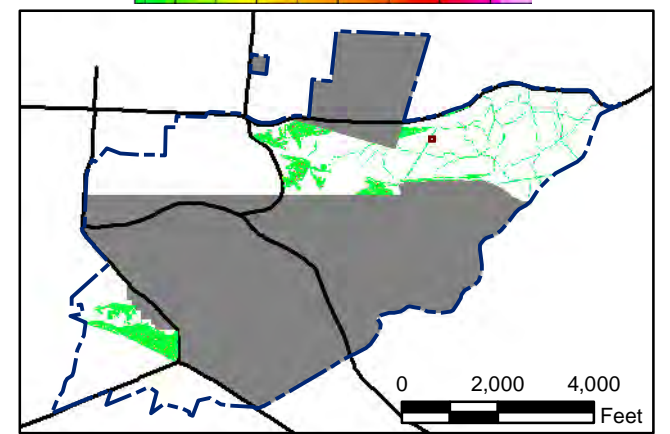


T:\Projects\Parker Flats\PF\_TIP\PF\_TIP\_Mapbooks\2012\_06\_18\_Pf\_50mV\_DGM\_Mpbk.mxd - 5/29/2013 @ 9:28:06 PM



- ### Legend
- 4006 ● Target Location
  - 5 ▨ Analog Investigation (See Appendix F3)
  - Analog Investigation Conducted
  - Phase I Removal Action Area Completed by Army
  - ▬ Parker Flats Munitions Response Area
  - ▬ Major Road

**Grid C3G3I5**



State Plane California IV, NAD 1983 (U.S. Survey Foot)




**Parker Flats MRA  
50mV DGM Surveys  
Mapbook**

FORA ESCA RP  
Monterey County, California

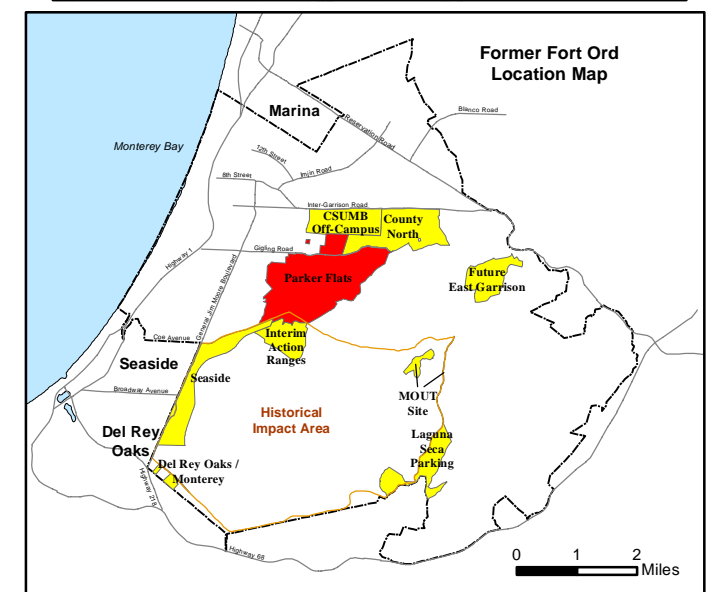
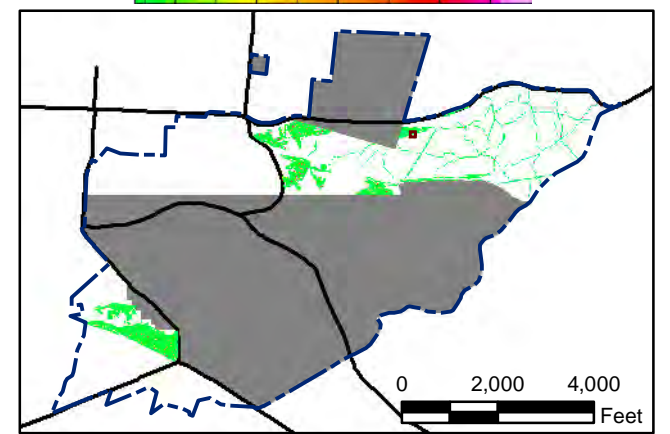
**Map F1A - 425**

T:\Projects\Parker Flats\PF\_TIP\PF\_TIP\_Mapbooks\2012\_06\_18\_PF\_50mV\_DGM\_Mpbk.mxd - 5/29/2013 @ 9:28:06 PM



### Legend

- 4006 ● Target Location
- 5 ▨ Analog Investigation (See Appendix F3)
- Analog Investigation Conducted
- Phase I Removal Action Area Completed by Army
- ▬ Parker Flats Munitions Response Area
- ▬ Major Road



State Plane California IV, NAD 1983 (U.S. Survey Foot)



**Parker Flats MRA  
50mV DGM Surveys  
Mapbook**

FORA ESCA RP  
Monterey County, California

**Map F1A - 426**

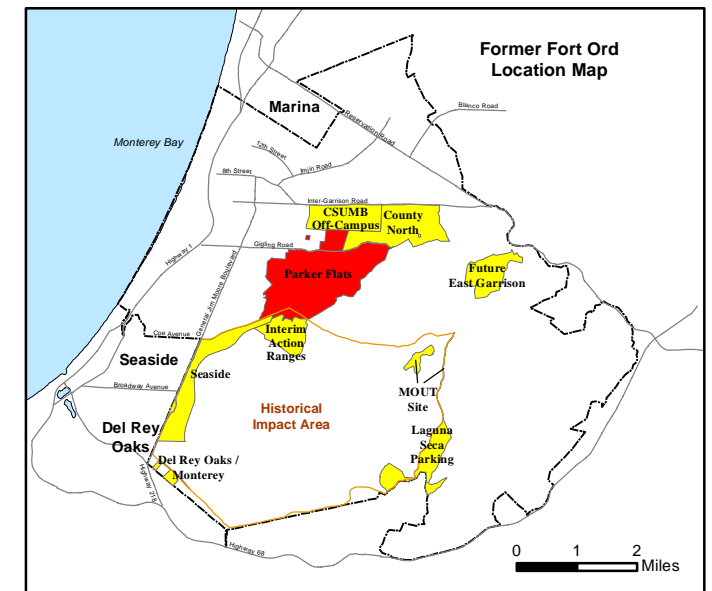
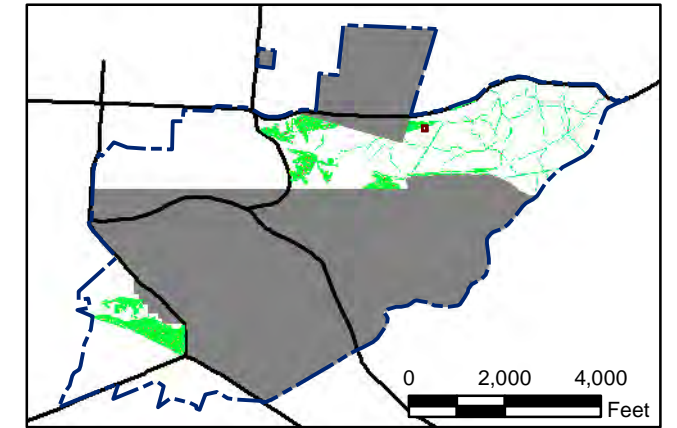
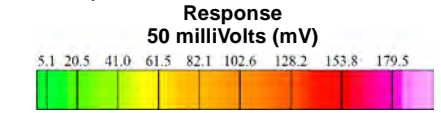
T:\Projects\Parker Flats\PF\_TIP\PF\_TIP\_Mapbooks\2012\_06\_18\_Pf\_50mV\_DGM\_Mpbk.mxd - 5/29/2013 @ 9:28:06 PM



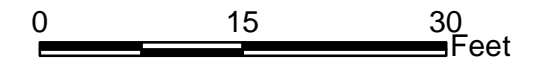
# Grid C3G3J2

## Legend

- 4006 ● Target Location
- 5 ▨ Analog Investigation (See Appendix F3)
- Analog Investigation Conducted
- Phase I Removal Action Area Completed by Army
- ▬ Parker Flats Munitions Response Area
- ▬ Major Road



State Plane California IV, NAD 1983 (U.S. Survey Foot)



### Parker Flats MRA 50mV DGM Surveys Mapbook

FORA ESCA RP  
Monterey County, California

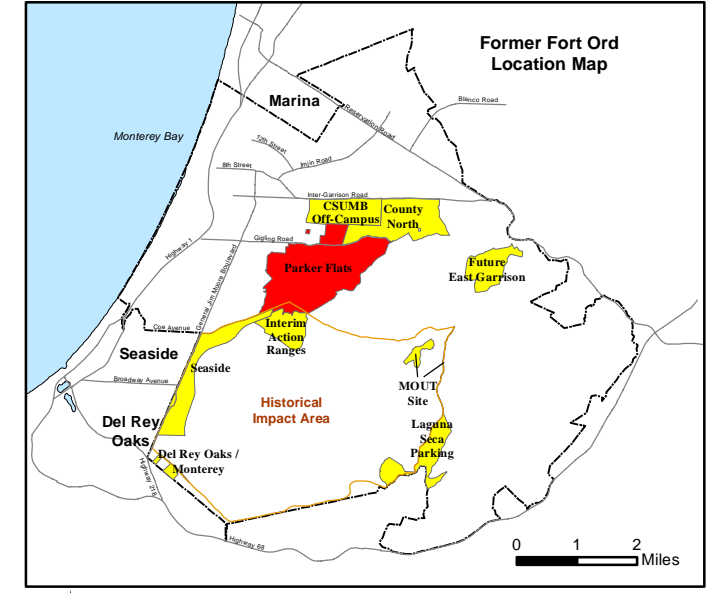
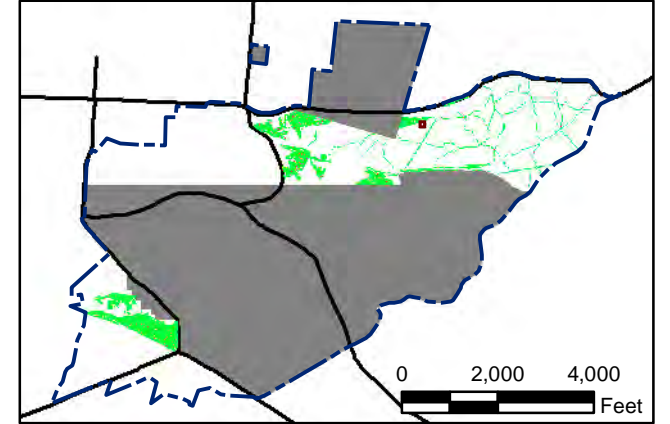
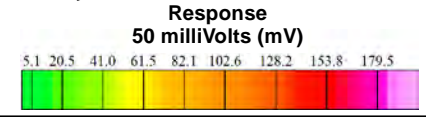
T:\Projects\Parker Flats\PF\_TIP\PF\_TIP\_Mapbooks\2012\_06\_18\_Pf\_50mV\_DGM\_Mpbk.mxd - 5/29/2013 @ 9:28:06 PM




### Legend

- 4006 ● Target Location
- 5 ▨ Analog Investigation (See Appendix F3)
- Analog Investigation Conducted
- Phase I Removal Action Area Completed by Army
- ▬ Parker Flats Munitions Response Area
- ▬ Major Road

**Grid C3G3J3**



State Plane California IV, NAD 1983 (U.S. Survey Foot)

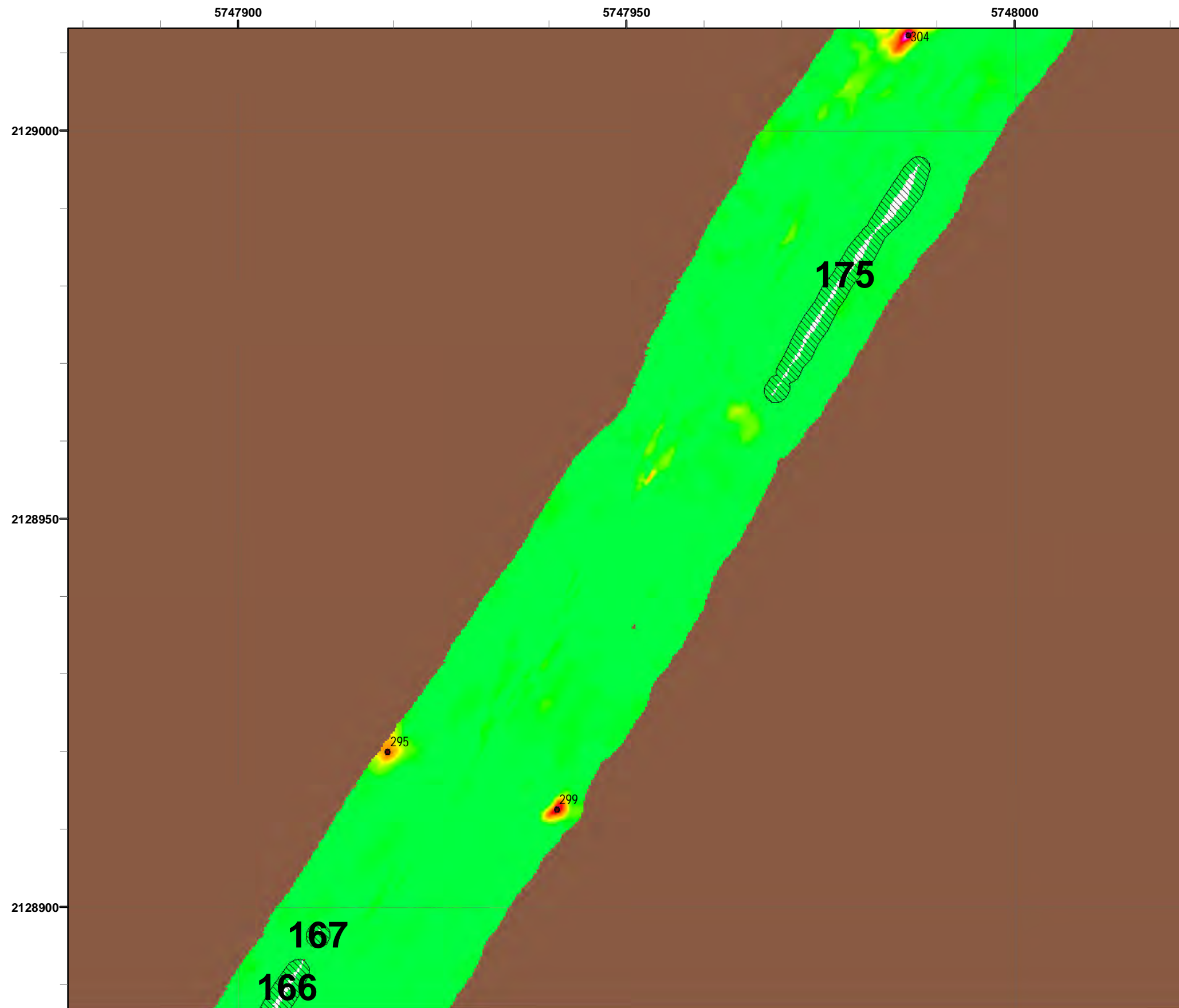


**Parker Flats MRA  
50mV DGM Surveys  
Mapbook**

FORA ESCA RP  
Monterey County, California

**Map F1A - 428**

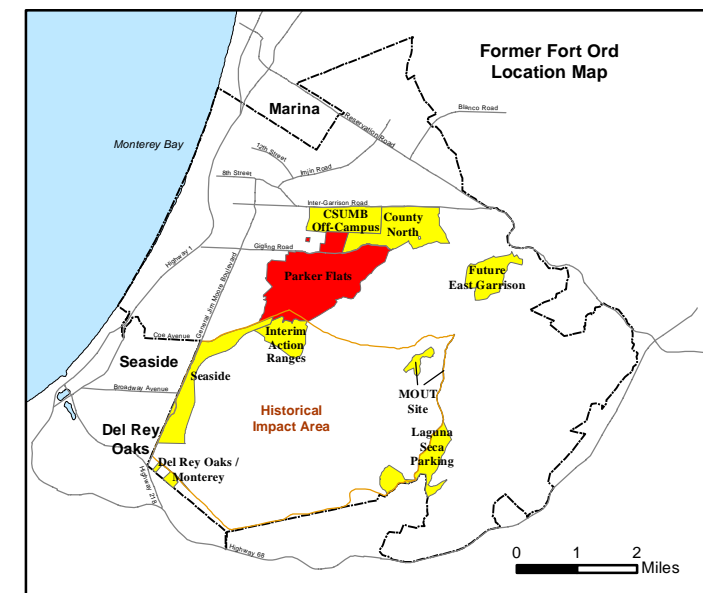
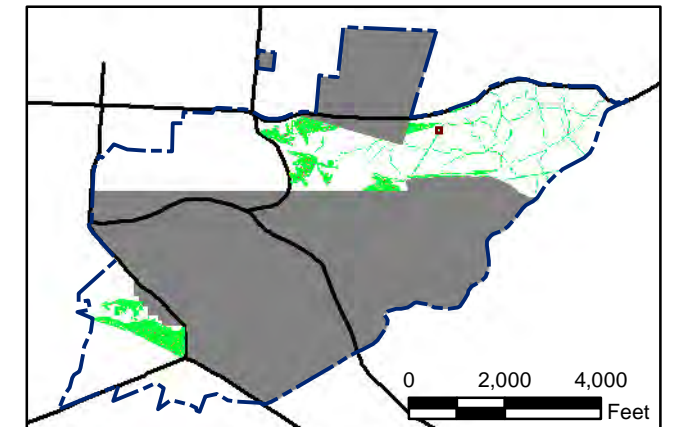
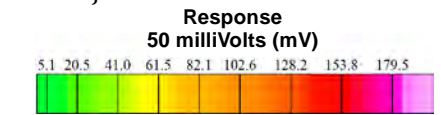
T:\Projects\Parker Flats\PF\_TIP\PF\_TIP\_Mapbooks\2012\_06\_18\_Pf\_50mV\_DGM\_Mpbk.mxd - 5/29/2013 @ 9:28:06 PM




### Legend

Grid C3G3J5

- 4006 ● Target Location
- 5 ▨ Analog Investigation (See Appendix F3)
- Analog Investigation Conducted
- Phase I Removal Action Area Completed by Army
- ▬ Parker Flats Munitions Response Area
- ▬ Major Road



State Plane California IV, NAD 1983 (U.S. Survey Foot)



**Parker Flats MRA  
50mV DGM Surveys  
Mapbook**

FORA ESCA RP  
Monterey County, California

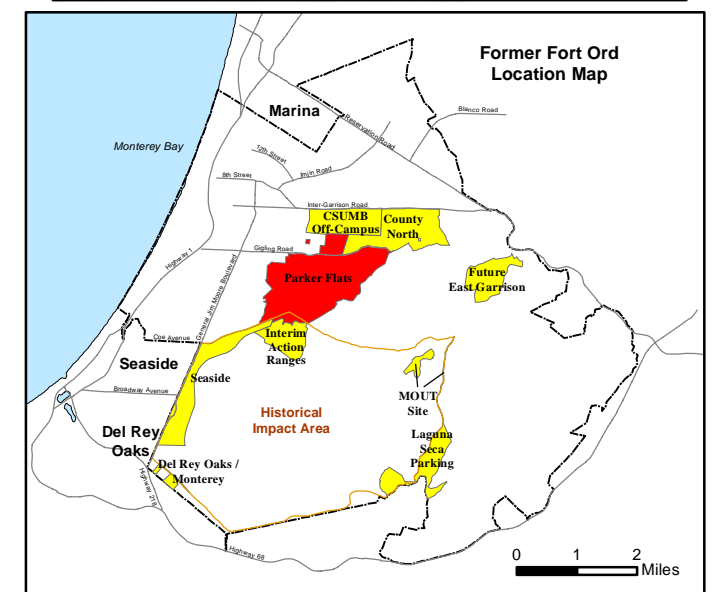
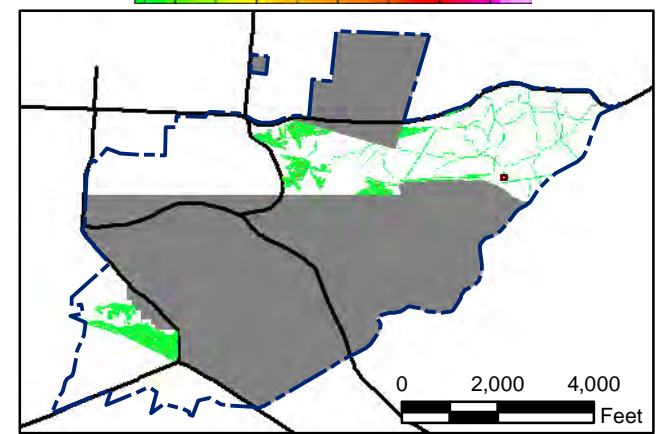
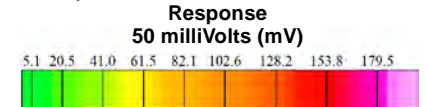
Map F1A - 429

T:\Projects\Parker Flats\PF\_TIP\PF\_TIP\_Mapbooks\2012\_06\_18\_Pf\_50mV\_DGM\_Mpbk.mxd - 5/29/2013 @ 9:28:06 PM




### Legend

- 4006 ● Target Location
- 5 ▨ Analog Investigation (See Appendix F3)
- Analog Investigation Conducted
- Phase I Removal Action Area Completed by Army
- ▬ Parker Flats Munitions Response Area
- ▬ Major Road



State Plane California IV, NAD 1983 (U.S. Survey Foot)



**Parker Flats MRA  
50mV DGM Surveys  
Mapbook**

FORA ESCA RP  
Monterey County, California

**Map F1A - 430**

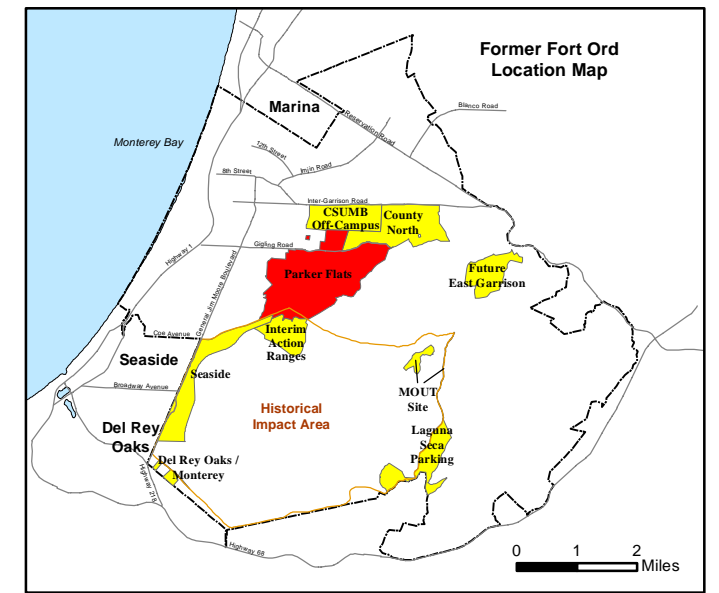
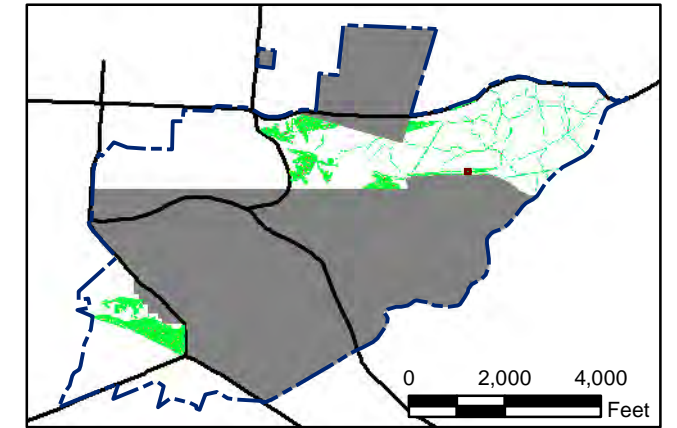
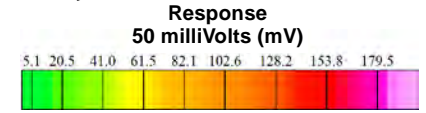
T:\Projects\Parker Flats\PF\_TIP\PF\_TIP\_Mapbooks\2012\_06\_18\_Pf\_50mV\_DGM\_Mpbk.mxd - 5/29/2013 @ 9:28:06 PM



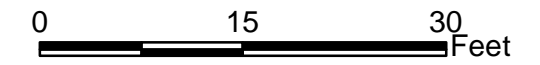
# Grid C3G4A1

## Legend

- 4006 ● Target Location
- 5 [Hatched Box] Analog Investigation (See Appendix F3)
- [Brown Box] Analog Investigation Conducted
- [Grey Box] Phase I Removal Action Area Completed by Army
- [Blue Dashed Line] Parker Flats Munitions Response Area
- [Black Line] Major Road



State Plane California IV, NAD 1983 (U.S. Survey Foot)



### Parker Flats MRA 50mV DGM Surveys Mapbook

FORA ESCA RP  
Monterey County, California

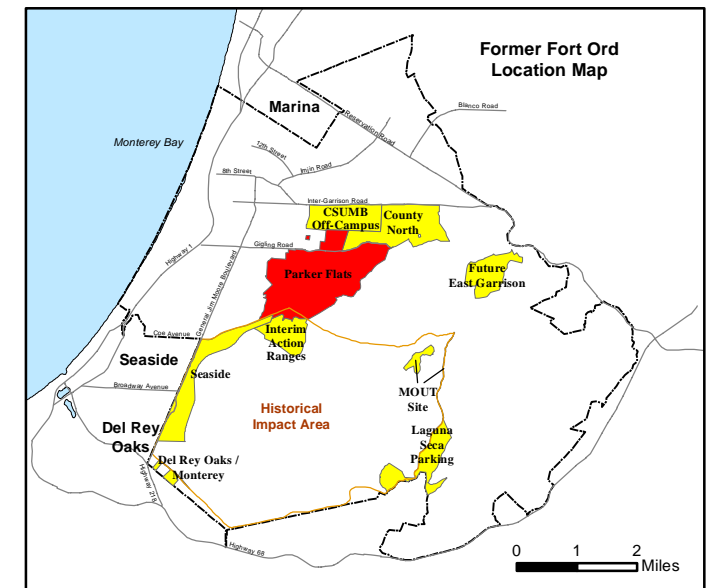
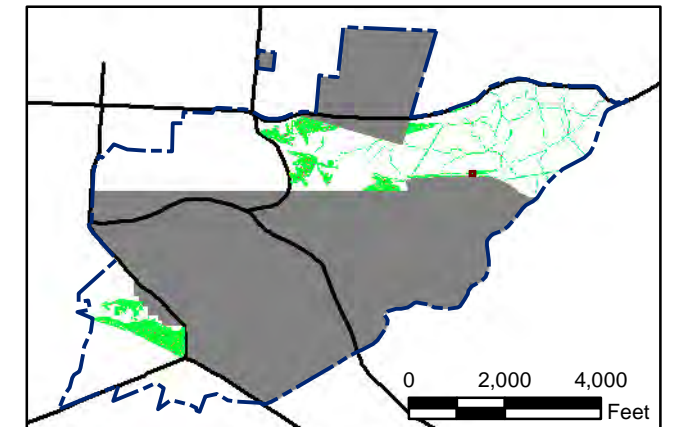
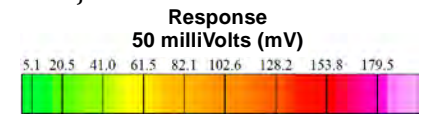
T:\Projects\Parker Flats\PF\_TIP\PF\_TIP\_Mapbooks\2012\_06\_18\_PF\_50mV\_DGM\_Mpbk.mxd - 5/29/2013 @ 9:28:06 PM




### Legend

- 4006 ● Target Location
- 5 ▨ Analog Investigation (See Appendix F3)
- Analog Investigation Conducted
- Phase I Removal Action Area Completed by Army
- ▬ Parker Flats Munitions Response Area
- ▬ Major Road

### Grid C3G4A2



State Plane California IV, NAD 1983 (U.S. Survey Foot)




**Parker Flats MRA  
50mV DGM Surveys  
Mapbook**

FORA ESCA RP  
Monterey County, California

Map F1A - 432



T:\Projects\Parker Flats\PF\_TIP\PF\_TIP\_Mapbooks\2012\_06\_18\_PF\_50mV\_DGM\_Mpbk.mxd - 5/29/2013 @ 9:28:06 PM

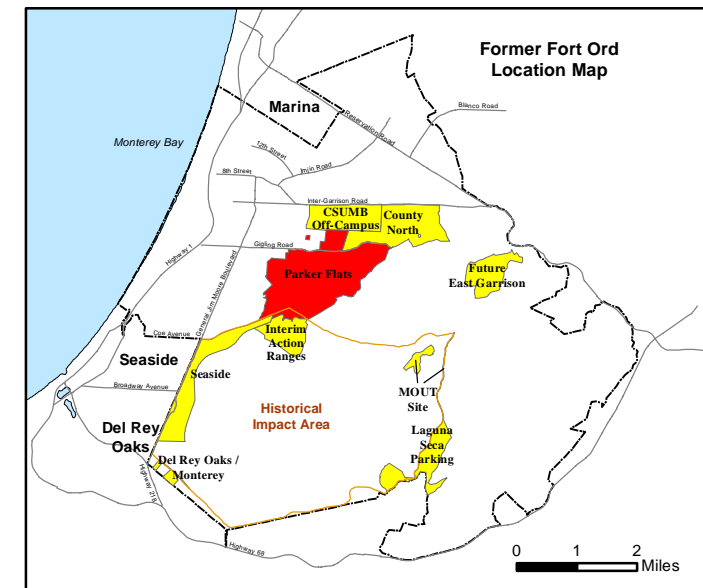
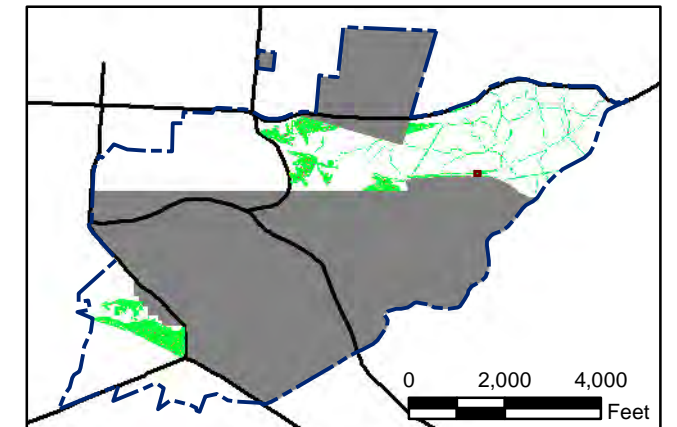
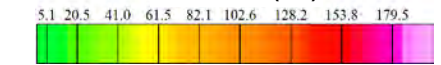


### Legend

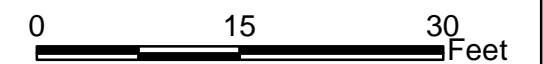
- 4006 ● Target Location
- 5 ▨ Analog Investigation (See Appendix F3)
- Analog Investigation Conducted
- Phase I Removal Action Area Completed by Army
- ▬ Parker Flats Munitions Response Area
- ▬ Major Road

### Grid C3G4A3

Response  
50 milliVolts (mV)



State Plane California IV, NAD 1983 (U.S. Survey Foot)



### Parker Flats MRA 50mV DGM Surveys Mapbook

FORA ESCA RP  
Monterey County, California

Map F1A - 433

T:\Projects\Parker Flats\PF\_TIP\PF\_TIP\_Mapbooks\2012\_06\_18\_PF\_50mV\_DGM\_Mpbk.mxd - 5/29/2013 @ 9:28:06 PM



**Legend**

- 4006 Target Location
- 5 [Hatched Box] Analog Investigation (See Appendix F3)
- [Brown Box] Analog Investigation Conducted
- [Grey Box] Phase I Removal Action Area Completed by Army
- [Blue Dashed Line] Parker Flats Munitions Response Area
- [Black Line] Major Road

**Grid C3G4A4**

**Response**  
50 milliVolts (mV)

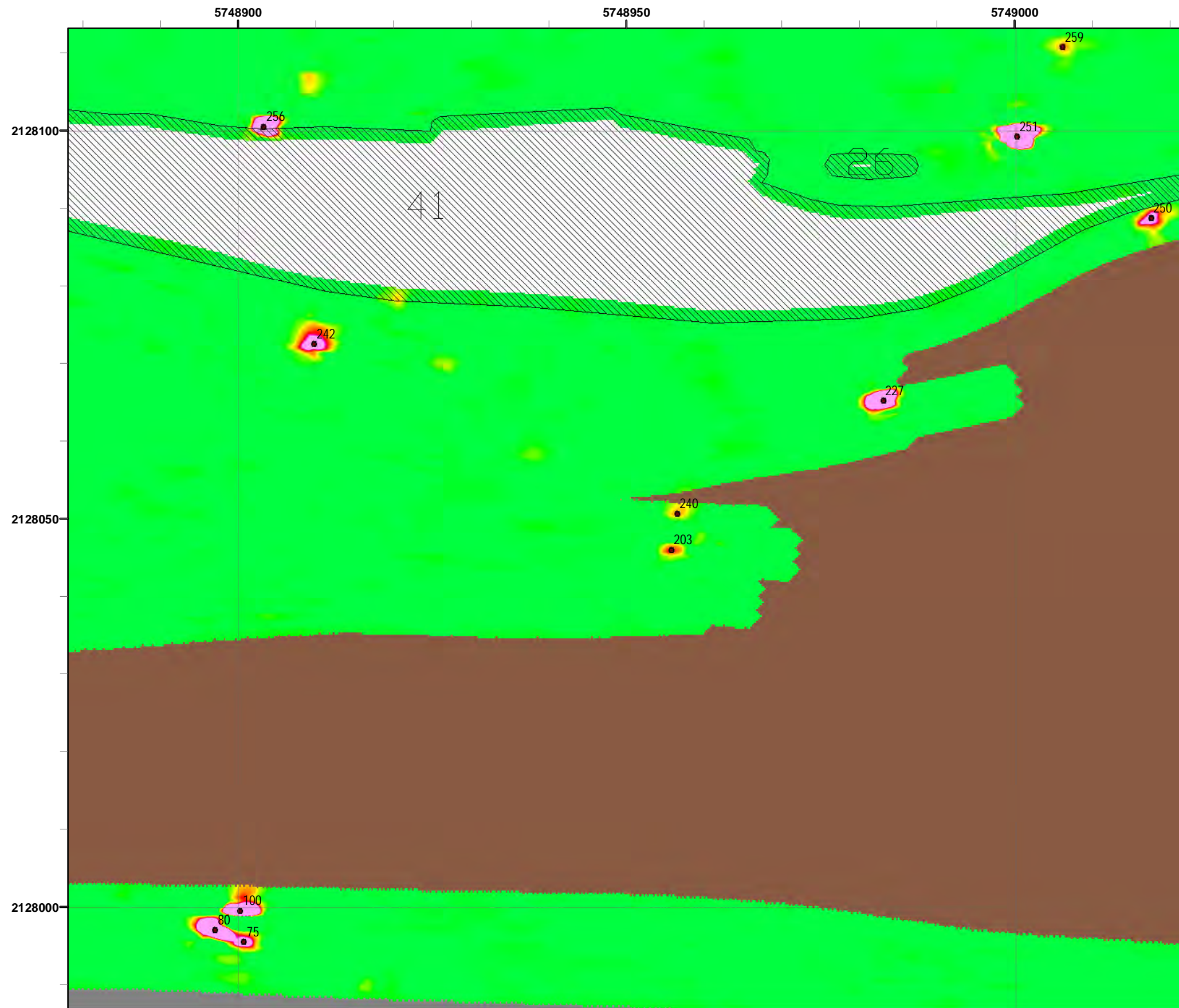
State Plane California IV, NAD 1983 (U.S. Survey Foot)

**Parker Flats MRA  
50mV DGM Surveys  
Mapbook**

FORA ESCA RP  
Monterey County, California

**Map F1A - 434**

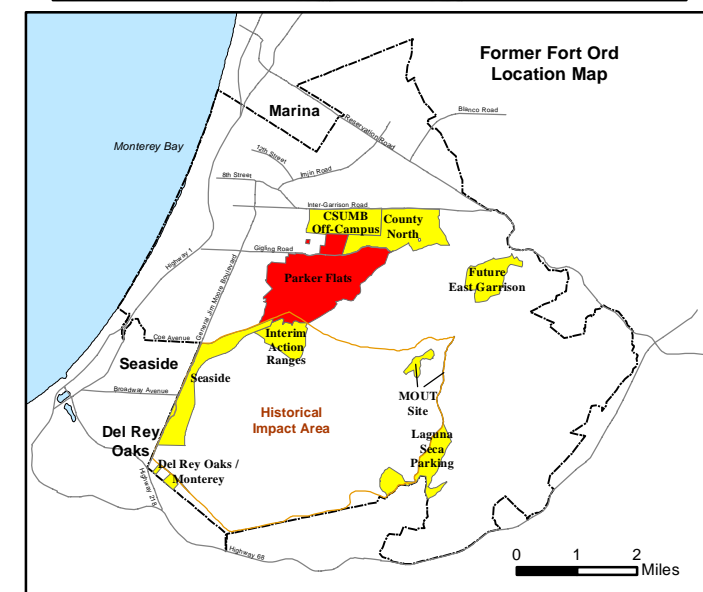
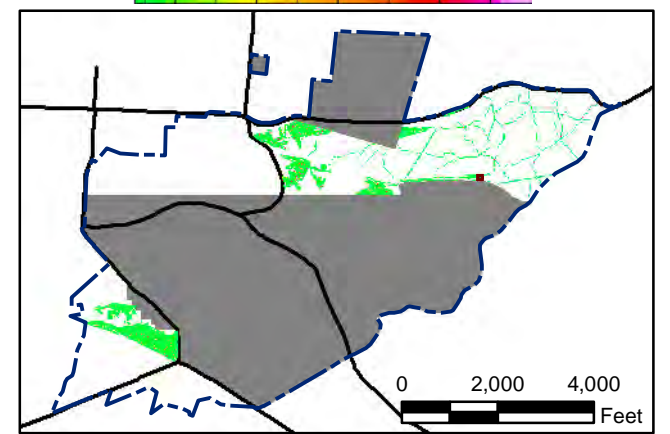
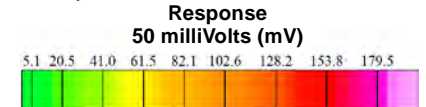
T:\Projects\Parker Flats\PF\_TIP\PF\_TIP\_Mapbooks\2012\_06\_18\_PF\_50mV\_DGM\_Mpbk.mxd - 5/29/2013 @ 9:28:06 PM




# Grid C3G4A5

## Legend

- 4006 ● Target Location
- 5 [Hatched Box] Analog Investigation (See Appendix F3)
- [Brown Box] Analog Investigation Conducted
- [Grey Box] Phase I Removal Action Area Completed by Army
- [Blue Dashed Line] Parker Flats Munitions Response Area
- [Black Line] Major Road



State Plane California IV, NAD 1983 (U.S. Survey Foot)



**Parker Flats MRA  
50mV DGM Surveys  
Mapbook**

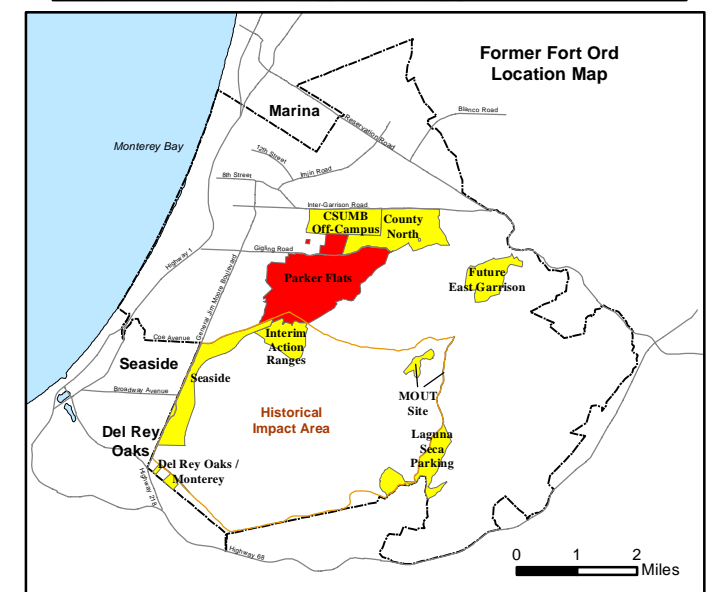
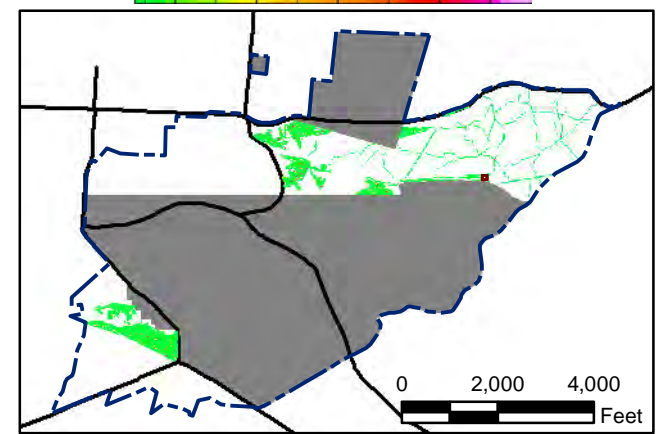
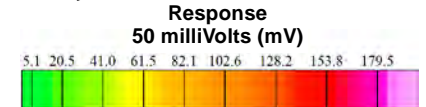
FORA ESCA RP  
Monterey County, California

T:\Projects\Parker Flats\PF\_TIP\PF\_TIP\_Mapbooks\2012\_06\_18\_Pf\_50mV\_DGM\_Mpbk.mxd - 5/29/2013 @ 9:28:06 PM




### Legend

- 4006 Target Location
- 5 [Hatched Box] Analog Investigation (See Appendix F3)
- [Brown Box] Analog Investigation Conducted
- [Grey Box] Phase I Removal Action Area Completed by Army
- [Blue Dashed Line] Parker Flats Munitions Response Area
- [Black Line] Major Road



State Plane California IV, NAD 1983 (U.S. Survey Foot)



**Parker Flats MRA  
50mV DGM Surveys  
Mapbook**

FORA ESCA RP  
Monterey County, California

**Map F1A - 436**

T:\Projects\Parker Flats\PF\_TIP\PF\_TIP\_Mapbooks\2012\_06\_18\_Pf\_50mV\_DGM\_Mpbk.mxd - 5/29/2013 @ 9:28:06 PM

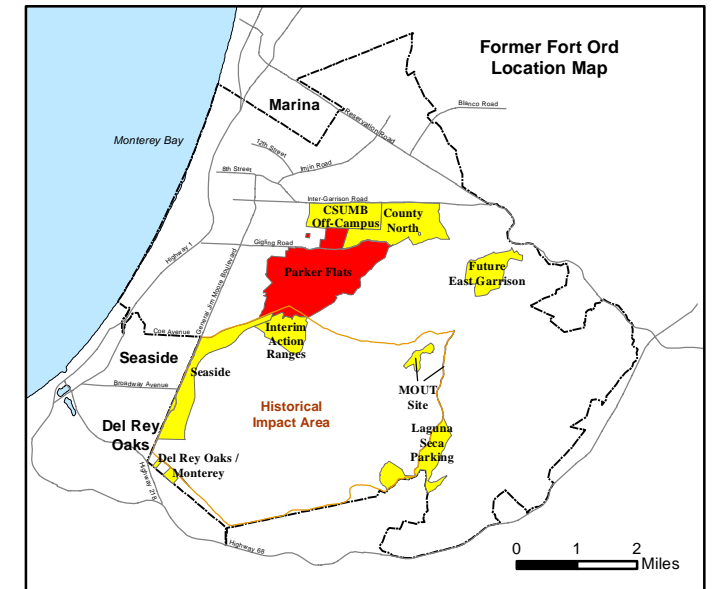
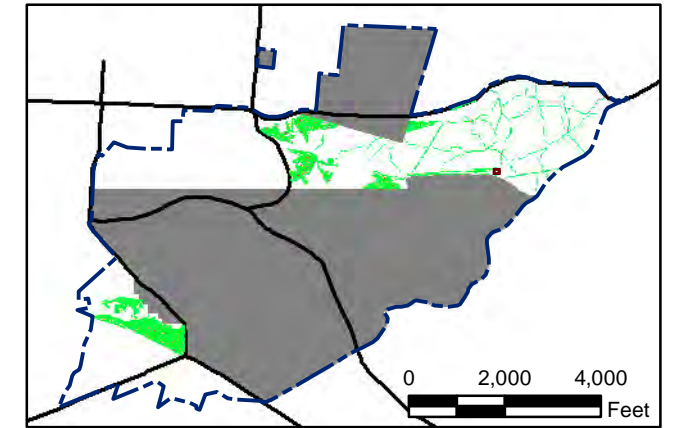
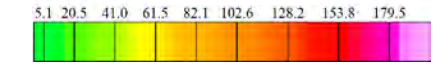


# Grid C3G4A7


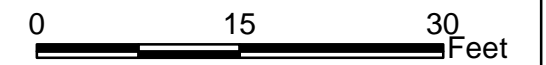
## Legend

- 4006 ● Target Location
- 5 ▨ Analog Investigation (See Appendix F3)
- Analog Investigation Conducted
- Phase I Removal Action Area Completed by Army
- ▬ Parker Flats Munitions Response Area
- ▬ Major Road

### Response 50 milliVolts (mV)



State Plane California IV, NAD 1983 (U.S. Survey Foot)



### Parker Flats MRA 50mV DGM Surveys Mapbook

FORA ESCA RP  
Monterey County, California

Map F1A - 437

T:\Projects\Parker Flats\PF\_TIP\PF\_TIP\_Mapbooks\2012\_06\_18\_Pf\_50mV\_DGM\_Mpbk.mxd - 5/29/2013 @ 9:28:06 PM



4006 ● Target Location

5 ▨ Analog Investigation (See Appendix F3)

■ Analog Investigation Conducted

■ Phase I Removal Action Area Completed by Army

▬ Parker Flats Munitions Response Area

▬ Major Road

## Legend

### Grid C3G4B0

**Response**  
50 milliVolts (mV)

5.1 20.5 41.0 61.5 82.1 102.6 128.2 153.8 179.5

0 2,000 4,000 Feet

0 1 2 Miles

State Plane California IV, NAD 1983 (U.S. Survey Foot)

0 15 30 Feet

**Parker Flats MRA**  
**50mV DGM Surveys**  
**Mapbook**

FORA ESCA RP  
Monterey County, California

**Map F1A - 438**

T:\Projects\Parker Flats\PF\_TIP\PF\_TIP\_Mapbooks\2012\_06\_18\_Pf\_50mV\_DGM\_Mpbk.mxd - 5/29/2013 @ 9:28:06 PM

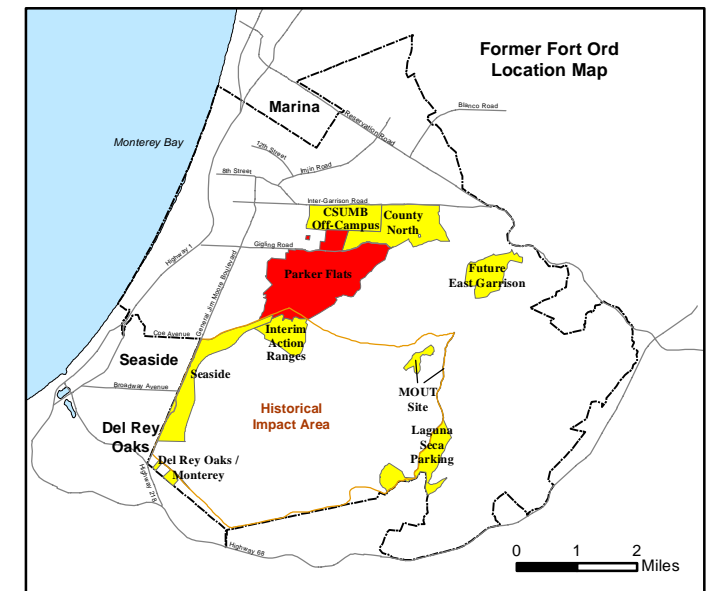
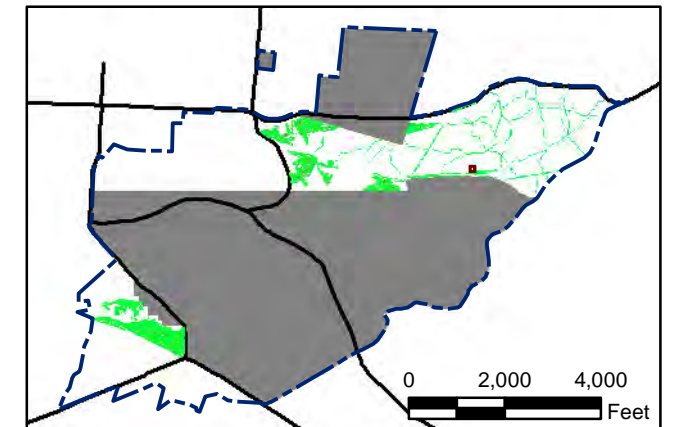



# Grid C3G4B2



## Legend

- 4006 ● Target Location
- 5 [Hatched Box] Analog Investigation (See Appendix F3)
- [Brown Box] Analog Investigation Conducted
- [Grey Box] Phase I Removal Action Area Completed by Army
- [Blue Dashed Line] Parker Flats Munitions Response Area
- [Black Line] Major Road

### Response 50 milliVolts (mV)



State Plane California IV, NAD 1983 (U.S. Survey Foot)




### Parker Flats MRA 50mV DGM Surveys Mapbook

FORA ESCA RP  
Monterey County, California

Map F1A - 439

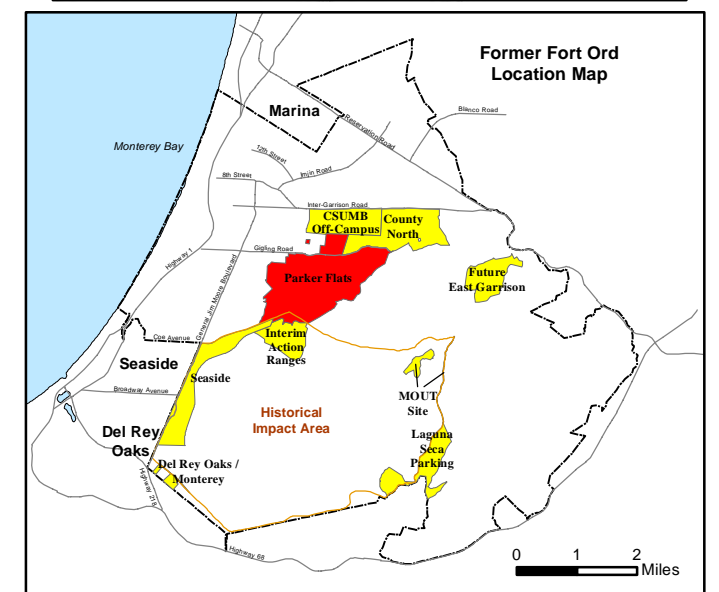
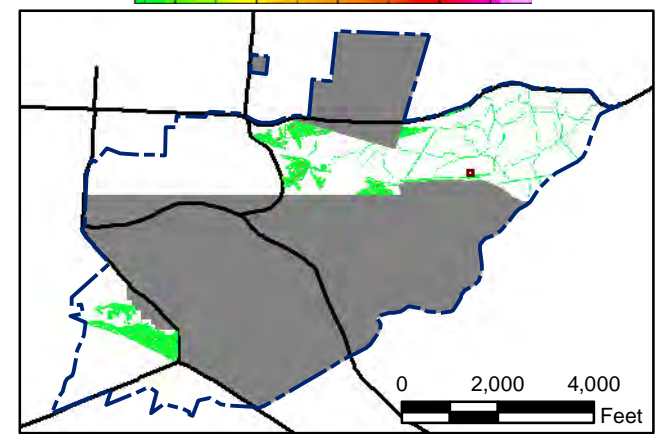
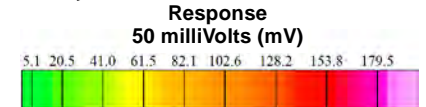
T:\Projects\Parker Flats\PF\_TIP\PF\_TIP\_Mapbooks\2012\_06\_18\_Pf\_50mV\_DGM\_Mpbk.mxd - 5/29/2013 @ 9:28:06 PM




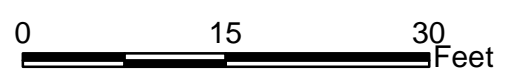
### Legend

- 4006 ● Target Location
- 5 [Hatched Box] Analog Investigation (See Appendix F3)
- [Brown Box] Analog Investigation Conducted
- [Grey Box] Phase I Removal Action Area Completed by Army
- [Blue Dashed Line] Parker Flats Munitions Response Area
- [Black Line] Major Road

**Grid C3G4B3**



State Plane California IV, NAD 1983 (U.S. Survey Foot)



**Parker Flats MRA  
50mV DGM Surveys  
Mapbook**

FORA ESCA RP  
Monterey County, California

**Map F1A - 440**



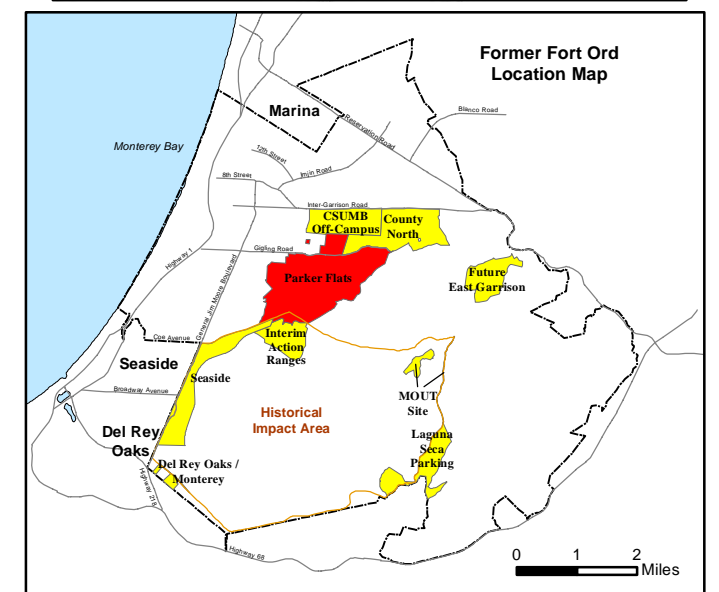
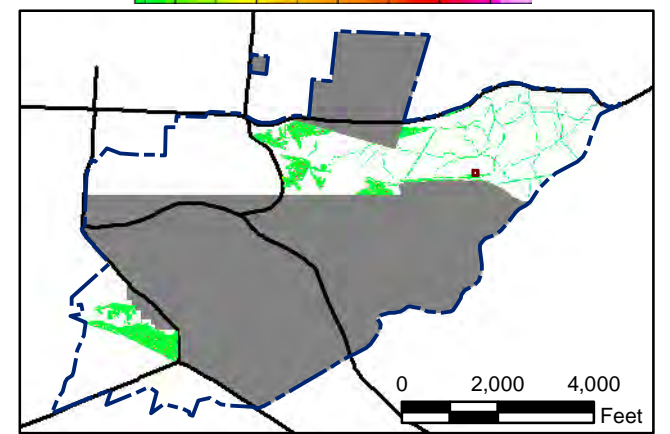
T:\Projects\Parker Flats\PF\_TIP\PF\_TIP\_Mapbooks\2012\_06\_18\_Pf\_50mV\_DGM\_Mpbk.mxd - 5/29/2013 @ 9:28:06 PM



### Legend

- 4006 ● Target Location
- 5 [Hatched Box] Analog Investigation (See Appendix F3)
- [Brown Box] Analog Investigation Conducted
- [Grey Box] Phase I Removal Action Area Completed by Army
- [Blue Dashed Line] Parker Flats Munitions Response Area
- [Black Line] Major Road

**Grid C3G4B4**



State Plane California IV, NAD 1983 (U.S. Survey Foot)



**Parker Flats MRA  
50mV DGM Surveys  
Mapbook**

FORA ESCA RP  
Monterey County, California

**Map F1A - 441**

T:\Projects\Parker Flats\PF\_TIP\PF\_TIP\_Mapbooks\2012\_06\_18\_Pf\_50mV\_DGM\_Mpbk.mxd - 5/29/2013 @ 9:28:06 PM

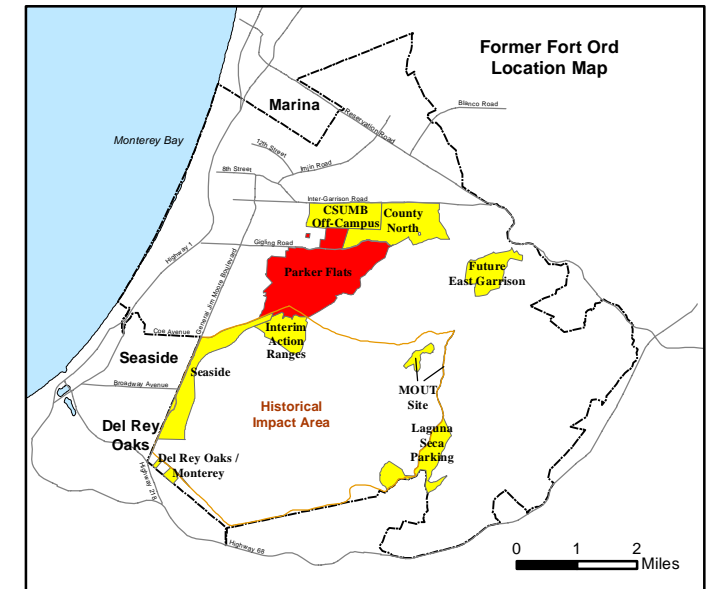
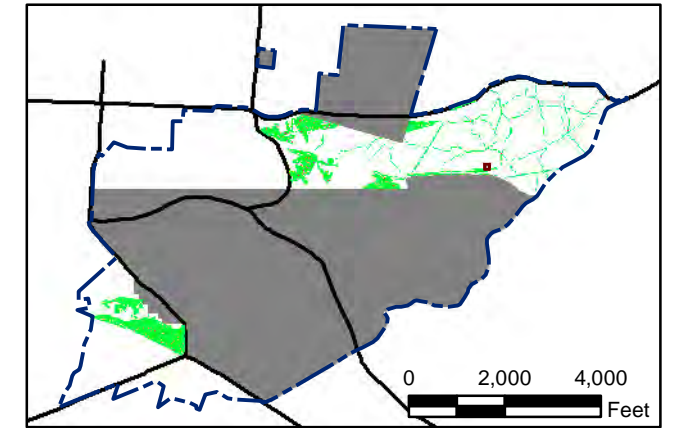
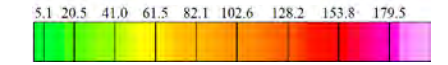


# Grid C3G4B5



## Legend

- 4006 ● Target Location
- 5 [Hatched Box] Analog Investigation (See Appendix F3)
- [Brown Box] Analog Investigation Conducted
- [Grey Box] Phase I Removal Action Area Completed by Army
- [Blue Dashed Line] Parker Flats Munitions Response Area
- [Solid Black Line] Major Road

### Response 50 milliVolts (mV)



State Plane California IV, NAD 1983 (U.S. Survey Foot)



### Parker Flats MRA 50mV DGM Surveys Mapbook

FORA ESCA RP  
Monterey County, California

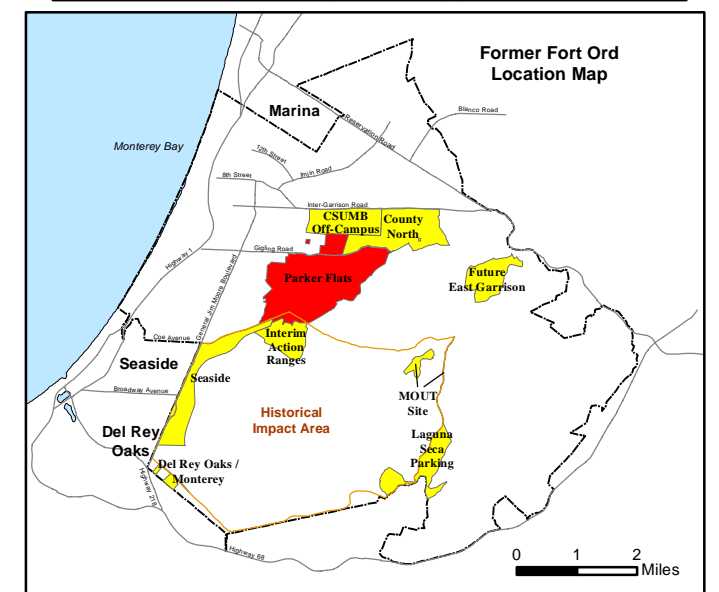
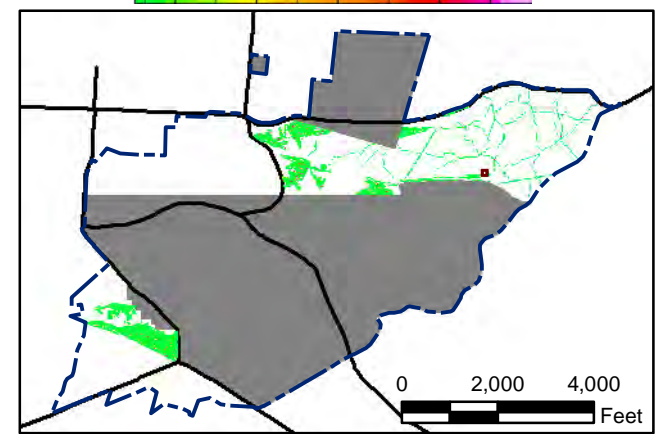
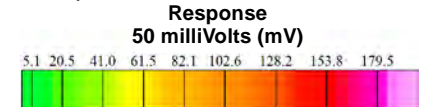
Map F1A - 442

T:\Projects\Parker Flats\PF\_TIP\PF\_TIP\_Mapbooks\2012\_06\_18\_Pf\_50mV\_DGM\_Mpbk.mxd - 5/29/2013 @ 9:28:06 PM




### Legend

- 4006 ● Target Location
- 5 [Hatched Box] Analog Investigation (See Appendix F3)
- [Brown Box] Analog Investigation Conducted
- [Grey Box] Phase I Removal Action Area Completed by Army
- [Blue Dashed Line] Parker Flats Munitions Response Area
- [Black Line] Major Road



State Plane California IV, NAD 1983 (U.S. Survey Foot)



**Parker Flats MRA  
50mV DGM Surveys  
Mapbook**

FORA ESCA RP  
Monterey County, California

**Map F1A - 443**

T:\Projects\Parker Flats\PF\_TIP\PF\_TIP\_Mapbooks\2012\_06\_18\_Pf\_50mV\_DGM\_Mpbk.mxd - 5/29/2013 @ 9:28:06 PM



### Grid C3G4B7


**Legend**

- 4006 Target Location
- 5 Analog Investigation (See Appendix F3)
- Analog Investigation Conducted
- Phase I Removal Action Area Completed by Army
- Parker Flats Munitions Response Area
- Major Road

**Response**  
50 milliVolts (mV)

5.1	20.5	41.0	61.5	82.1	102.6	128.2	153.8	179.5
-----	------	------	------	------	-------	-------	-------	-------

State Plane California IV, NAD 1983 (U.S. Survey Foot)




**Parker Flats MRA  
50mV DGM Surveys  
Mapbook**

FORA ESCA RP  
Monterey County, California

---

**Map F1A - 444**

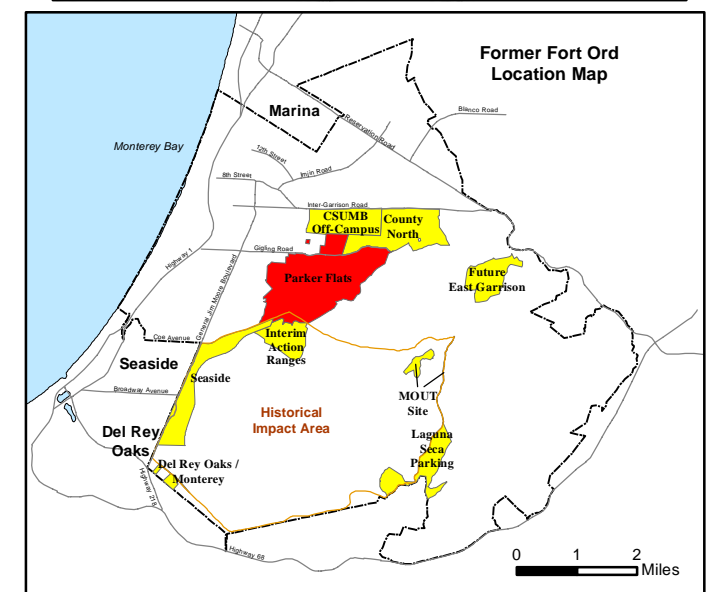
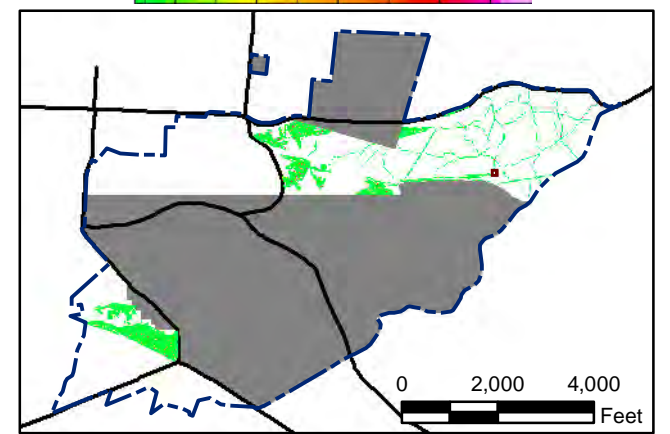
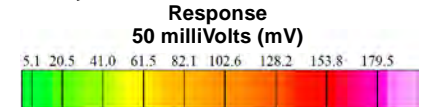
T:\Projects\Parker Flats\PF\_TIP\PF\_TIP\_Mapbooks\2012\_06\_18\_Pf\_50mV\_DGM\_Mpbk.mxd - 5/29/2013 @ 9:28:06 PM




### Legend

- 4006 ● Target Location
- 5 ▨ Analog Investigation (See Appendix F3)
- Analog Investigation Conducted
- Phase I Removal Action Area Completed by Army
- ▬ Parker Flats Munitions Response Area
- ▬ Major Road

**Grid C3G4B8**



State Plane California IV, NAD 1983 (U.S. Survey Foot)



**Parker Flats MRA  
50mV DGM Surveys  
Mapbook**

FORA ESCA RP  
Monterey County, California

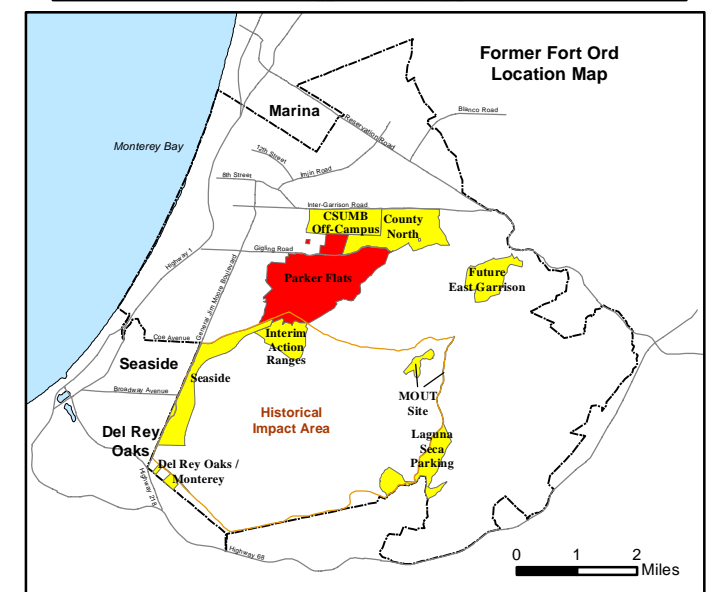
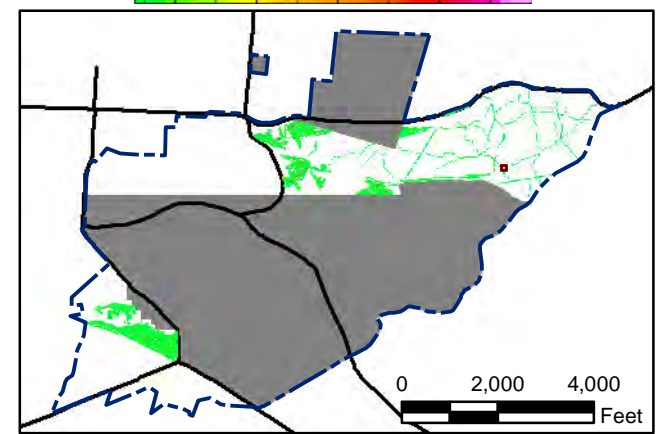
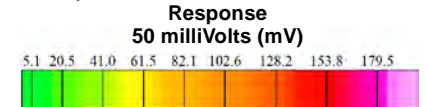
**Map F1A - 445**

T:\Projects\Parker Flats\PF\_TIP\PF\_TIP\_Mapbooks\2012\_06\_18\_PF\_50mV\_DGM\_Mpbk.mxd - 5/29/2013 @ 9:28:06 PM




### Legend

- 4006 ● Target Location
- 5 ▨ Analog Investigation (See Appendix F3)
- Analog Investigation Conducted
- Phase I Removal Action Area Completed by Army
- ▬ Parker Flats Munitions Response Area
- ▬ Major Road



State Plane California IV, NAD 1983 (U.S. Survey Foot)



**Parker Flats MRA  
50mV DGM Surveys  
Mapbook**

FORA ESCA RP  
Monterey County, California

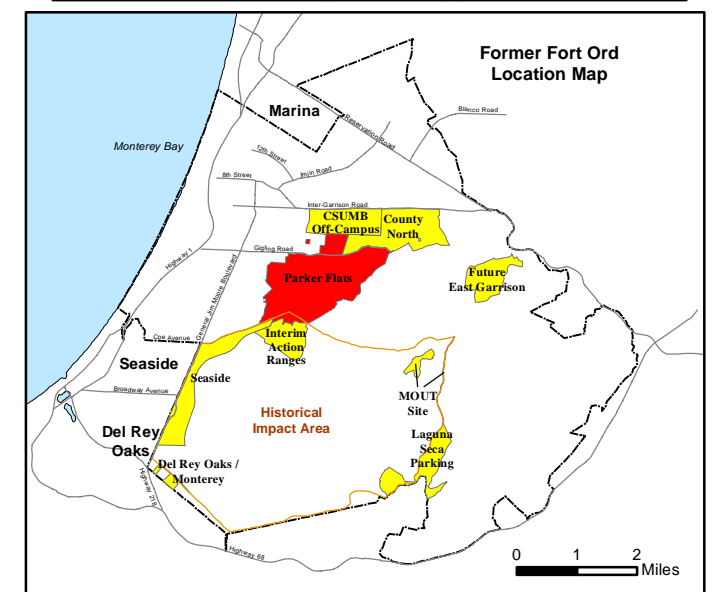
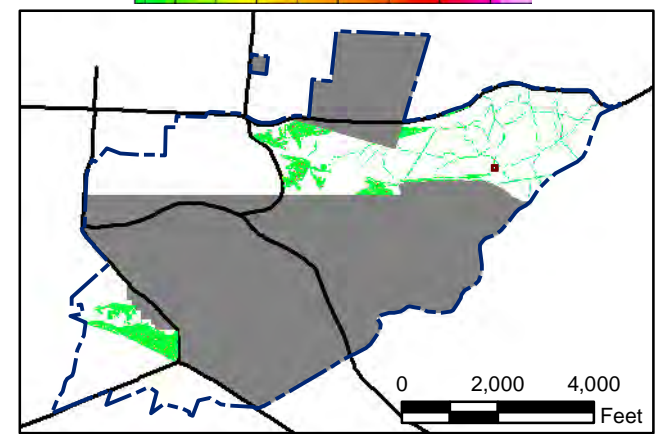
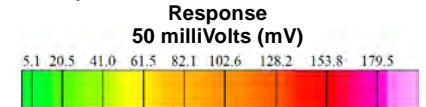
**Map F1A - 446**

T:\Projects\Parker Flats\PF\_TIP\PF\_TIP\_Mapbooks\2012\_06\_18\_Pf\_50mV\_DGM\_Mpbk.mxd - 5/29/2013 @ 9:28:06 PM




### Legend

- 4006 ● Target Location
- 5 [Hatched Box] Analog Investigation (See Appendix F3)
- [Brown Box] Analog Investigation Conducted
- [Grey Box] Phase I Removal Action Area Completed by Army
- [Blue Dashed Line] Parker Flats Munitions Response Area
- [Black Line] Major Road



State Plane California IV, NAD 1983 (U.S. Survey Foot)



**Parker Flats MRA  
50mV DGM Surveys  
Mapbook**

FORA ESCA RP  
Monterey County, California

**Map F1A - 447**

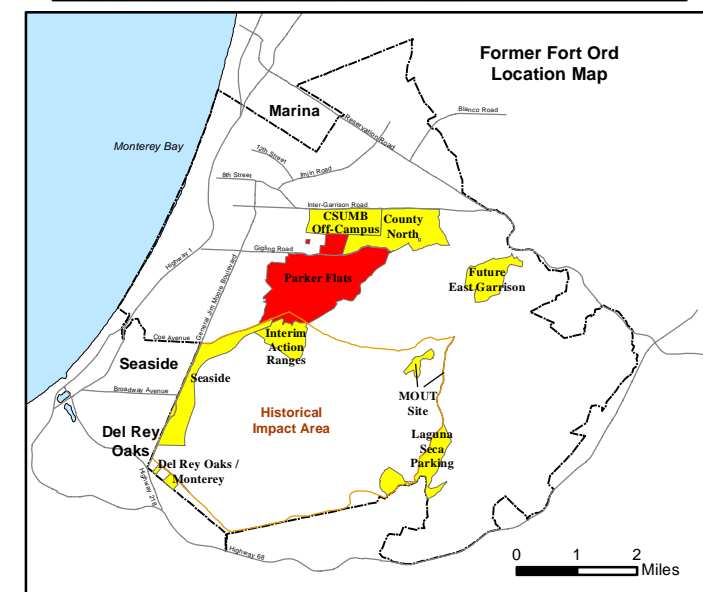
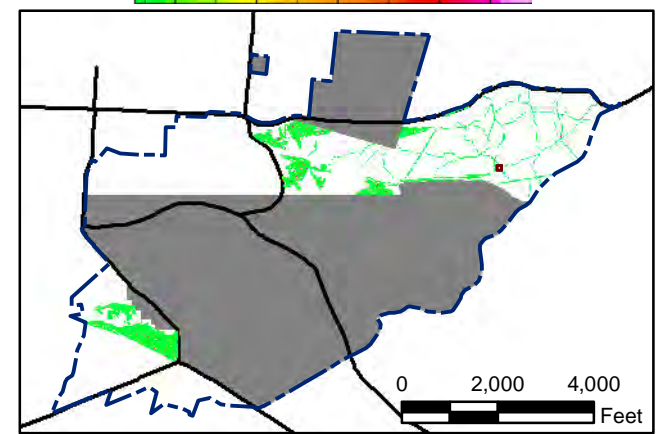
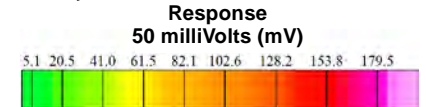
T:\Projects\Parker Flats\PF\_TIP\PF\_TIP\_Mapbooks\2012\_06\_18\_Pf\_50mV\_DGM\_Mpbk.mxd - 5/29/2013 @ 9:28:06 PM




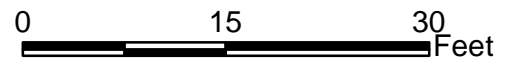
### Grid C3G4C9

### Legend

- 4006 ● Target Location
- 5 [Hatched Box] Analog Investigation (See Appendix F3)
- [Brown Box] Analog Investigation Conducted
- [Grey Box] Phase I Removal Action Area Completed by Army
- [Blue Dashed Line] Parker Flats Munitions Response Area
- [Black Line] Major Road



State Plane California IV, NAD 1983 (U.S. Survey Foot)

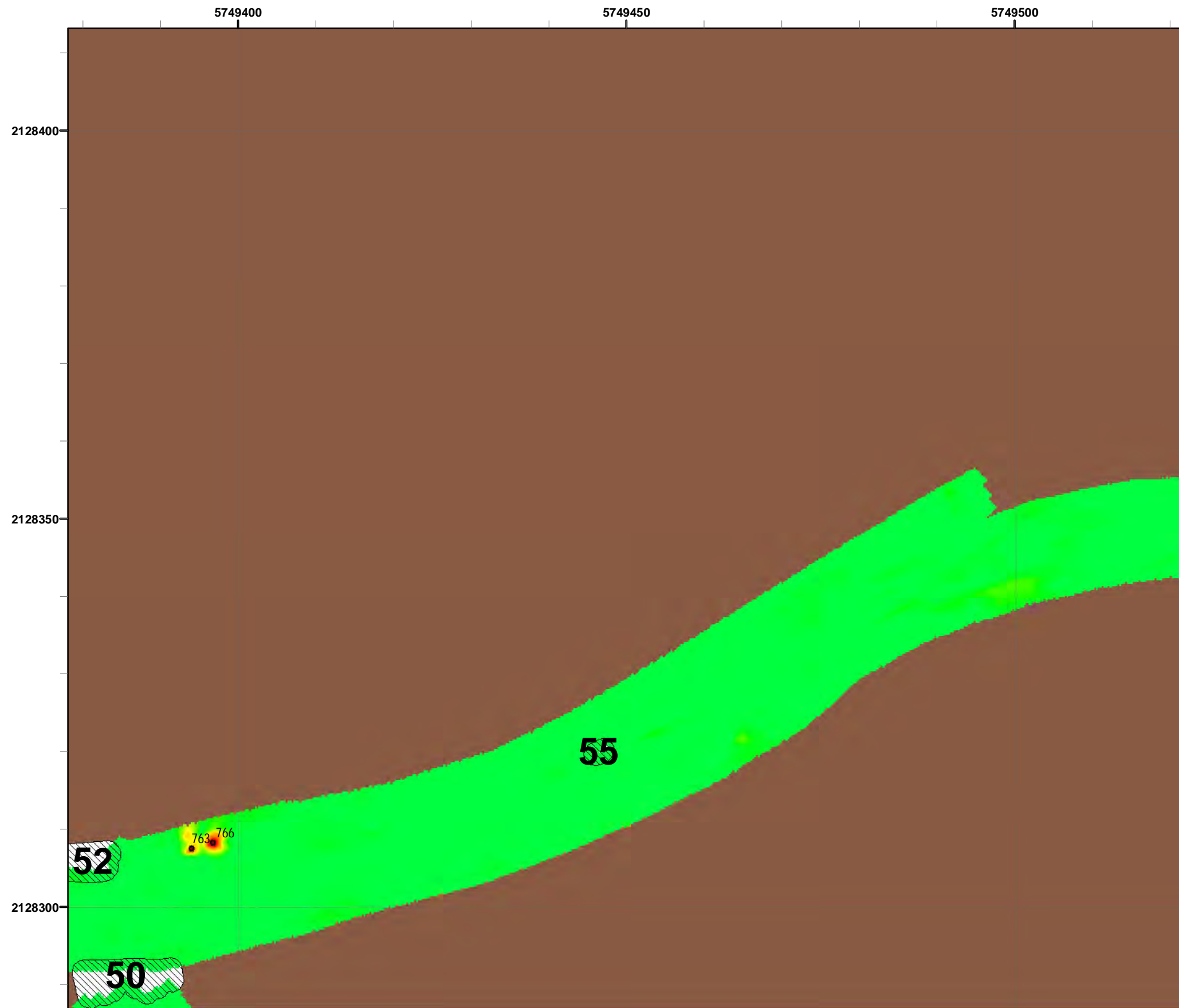


**Parker Flats MRA  
50mV DGM Surveys  
Mapbook**

FORA ESCA RP  
Monterey County, California



T:\Projects\Parker Flats\PF\_TIP\PF\_TIP\_Mapbooks\2012\_06\_18\_PF\_50mV\_DGM\_Mpbk.mxd - 5/29/2013 @ 9:28:06 PM



4006

5

### Legend

- Target Location
- 5 Analog Investigation (See Appendix F3)
- Analog Investigation Conducted
- Phase I Removal Action Area Completed by Army
- Parker Flats Munitions Response Area
- Major Road

### Grid C3G4D0

**Response**  
50 milliVolts (mV)

State Plane California IV, NAD 1983 (U.S. Survey Foot)

**Parker Flats MRA**  
**50mV DGM Surveys**  
**Mapbook**

FORA ESCA RP  
Monterey County, California

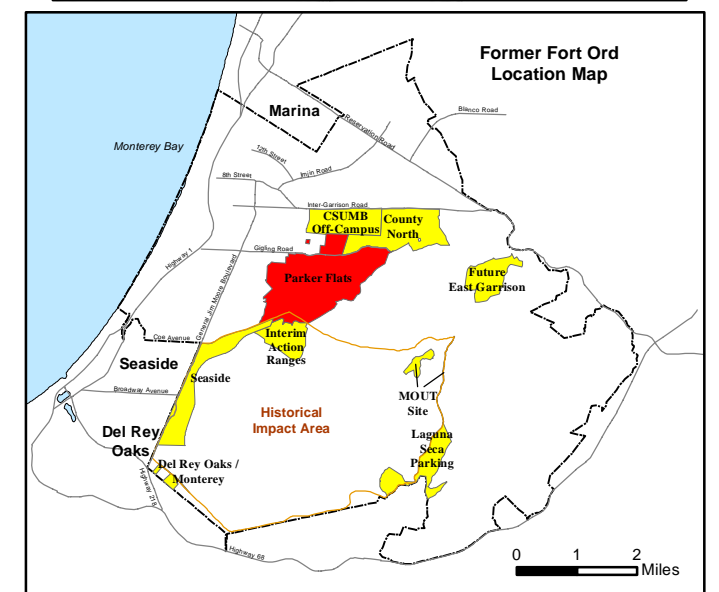
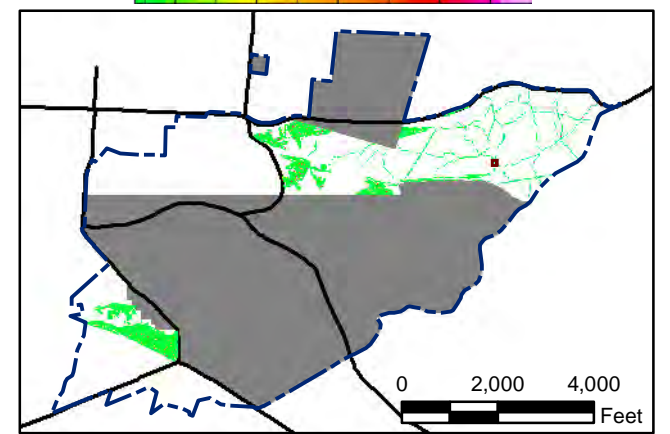
**Map F1A - 449**

T:\Projects\Parker Flats\PF\_TIP\PF\_TIP\_Mapbooks\2012\_06\_18\_Pf\_50mV\_DGM\_Mpbk.mxd - 5/29/2013 @ 9:28:06 PM



### Legend

- 4006 ● Target Location
- 5 [Hatched Box] Analog Investigation (See Appendix F3)
- [Brown Box] Analog Investigation Conducted
- [Grey Box] Phase I Removal Action Area Completed by Army
- [Blue Dashed Line] Parker Flats Munitions Response Area
- [Black Line] Major Road



State Plane California IV, NAD 1983 (U.S. Survey Foot)



**Parker Flats MRA  
50mV DGM Surveys  
Mapbook**

FORA ESCA RP  
Monterey County, California

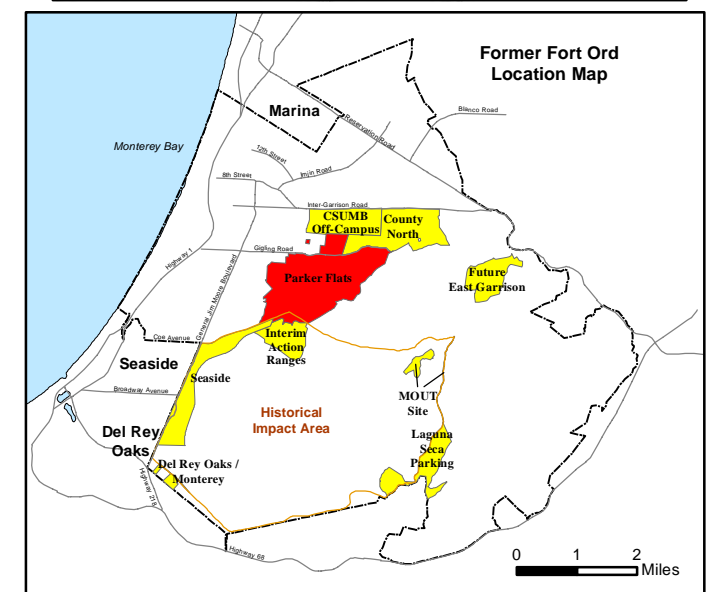
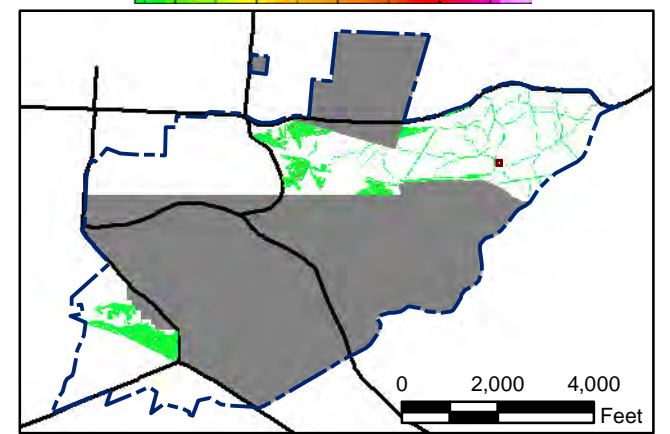
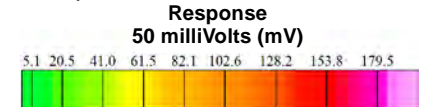
**Map F1A - 450**

T:\Projects\Parker Flats\PF\_TIP\PF\_TIP\_Mapbooks\2012\_06\_18\_Pf\_50mV\_DGM\_Mpbk.mxd - 5/29/2013 @ 9:28:06 PM




### Legend

- 4006 ● Target Location
- 5 [Hatched Box] Analog Investigation (See Appendix F3)
- [Brown Box] Analog Investigation Conducted
- [Grey Box] Phase I Removal Action Area Completed by Army
- [Blue Dashed Line] Parker Flats Munitions Response Area
- [Black Line] Major Road



State Plane California IV, NAD 1983 (U.S. Survey Foot)

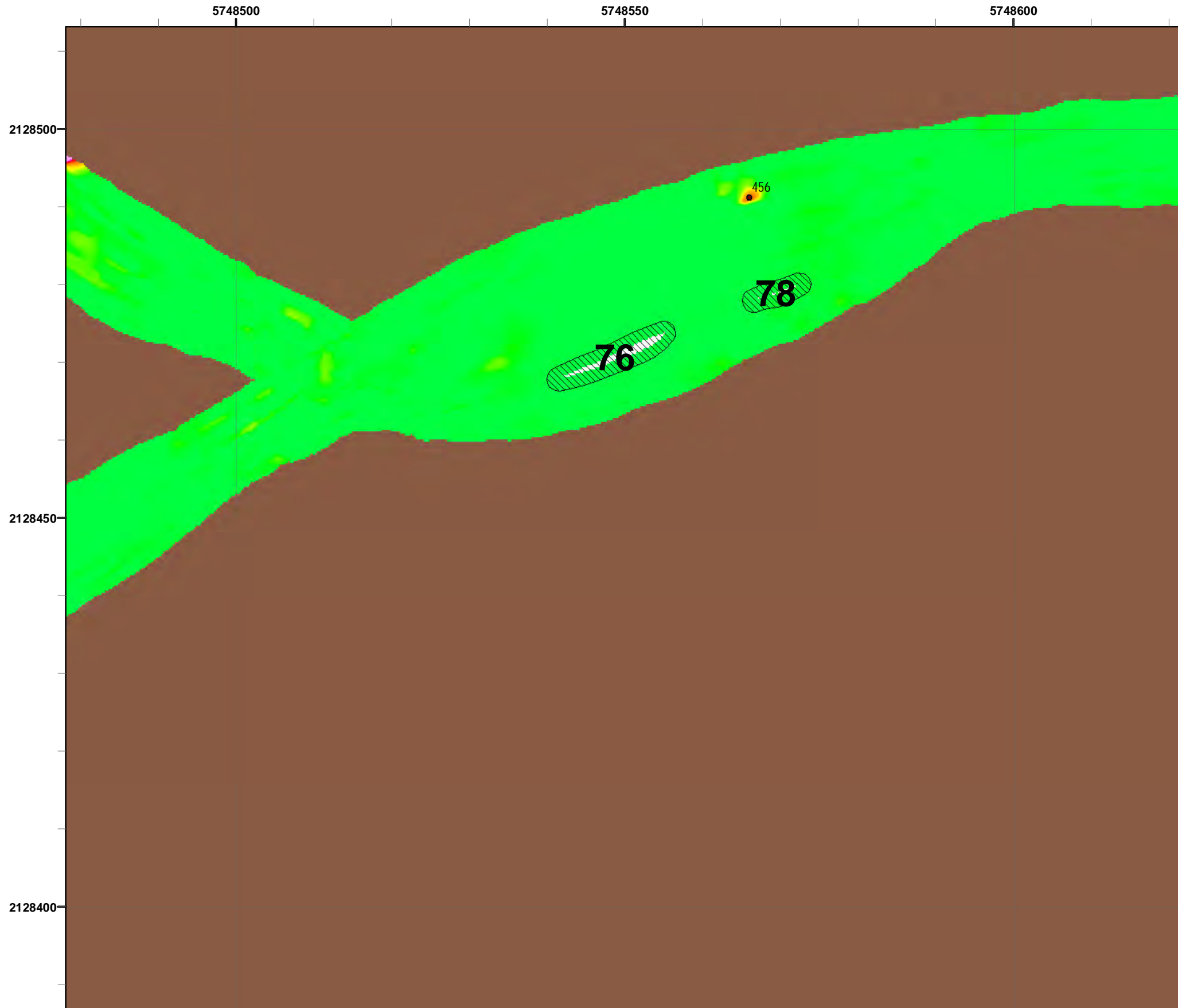


**Parker Flats MRA  
50mV DGM Surveys  
Mapbook**

FORA ESCA RP  
Monterey County, California

**Map F1A - 451**

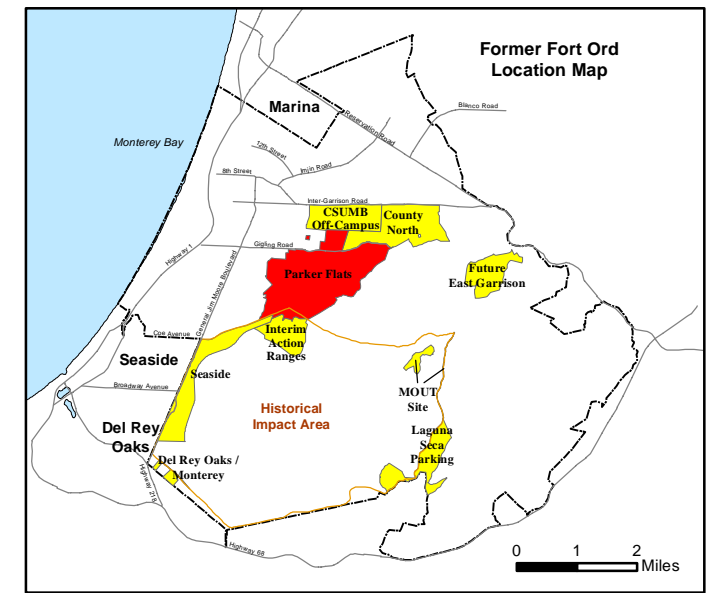
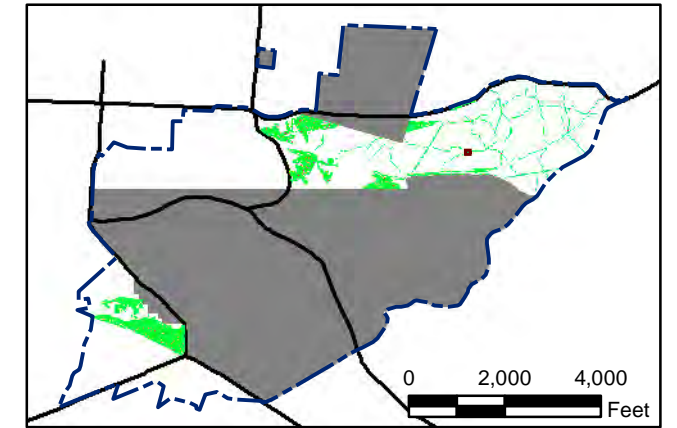
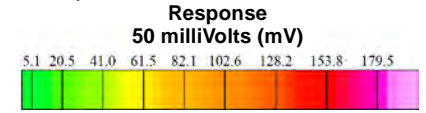
T:\Projects\Parker Flats\PF\_TIP\PF\_TIP\_Mapbooks\2012\_06\_18\_Pf\_50mV\_DGM\_Mpbk.mxd - 5/29/2013 @ 9:28:06 PM



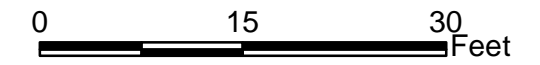
### Legend

- 4006 ● Target Location
- 5 [Hatched Box] Analog Investigation (See Appendix F3)
- [Brown Box] Analog Investigation Conducted
- [Grey Box] Phase I Removal Action Area Completed by Army
- [Blue Dashed Line] Parker Flats Munitions Response Area
- [Black Line] Major Road

### Grid C3G4E1



State Plane California IV, NAD 1983 (U.S. Survey Foot)




### Parker Flats MRA 50mV DGM Surveys Mapbook

FORA ESCA RP  
Monterey County, California

Map F1A - 452

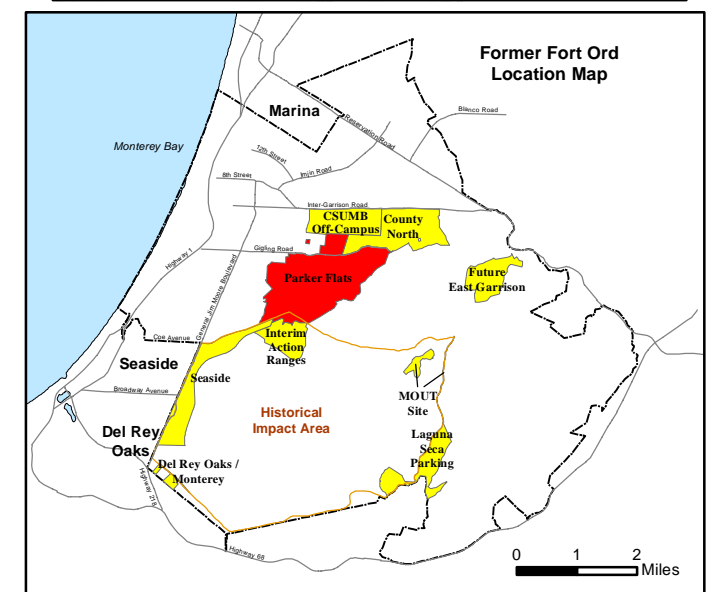
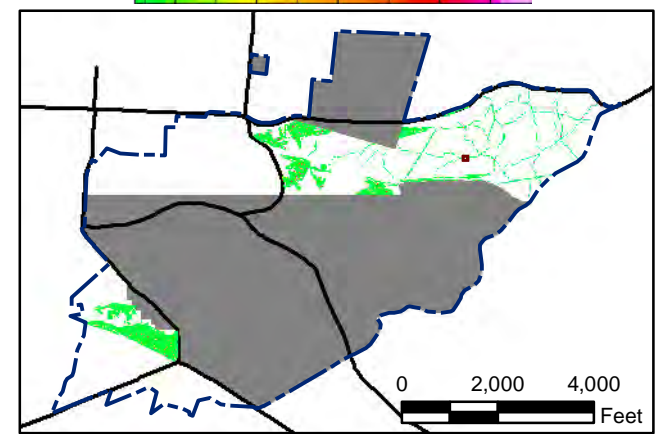
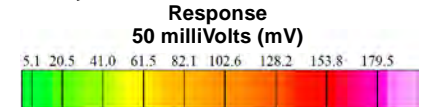
T:\Projects\Parker Flats\PF\_TIP\PF\_TIP\_Mapbooks\2012\_06\_18\_Pf\_50mV\_DGM\_Mpbk.mxd - 5/29/2013 @ 9:28:06 PM




### Legend

- 4006 ● Target Location
- 5 ▨ Analog Investigation (See Appendix F3)
- Analog Investigation Conducted
- Phase I Removal Action Area Completed by Army
- ▬ Parker Flats Munitions Response Area
- ▬ Major Road

**Grid C3G4E2**



State Plane California IV, NAD 1983 (U.S. Survey Foot)




**Parker Flats MRA  
50mV DGM Surveys  
Mapbook**

FORA ESCA RP  
Monterey County, California

**Map F1A - 453**

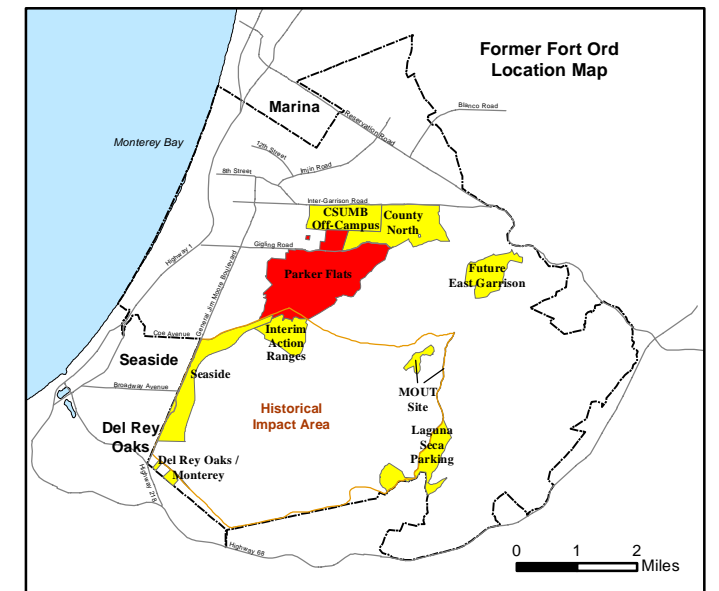
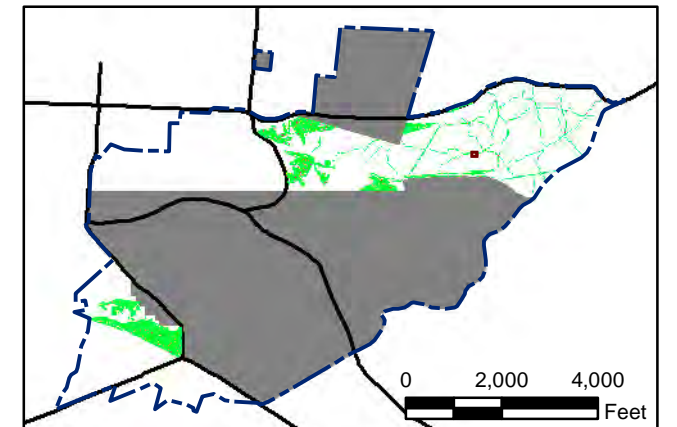
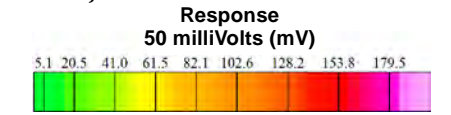
T:\Projects\Parker Flats\PF\_TIP\PF\_TIP\_Mapbooks\2012\_06\_18\_Pf\_50mV\_DGM\_Mpbk.mxd - 5/29/2013 @ 9:28:06 PM





# Grid C3G4E3

## Legend

- 4006 ● Target Location
- 5 ▨ Analog Investigation (See Appendix F3)
- Analog Investigation Conducted
- Phase I Removal Action Area Completed by Army
- ▬ Parker Flats Munitions Response Area
- ▬ Major Road



State Plane California IV, NAD 1983 (U.S. Survey Foot)



### Parker Flats MRA 50mV DGM Surveys Mapbook

FORA ESCA RP  
Monterey County, California

Map F1A - 454

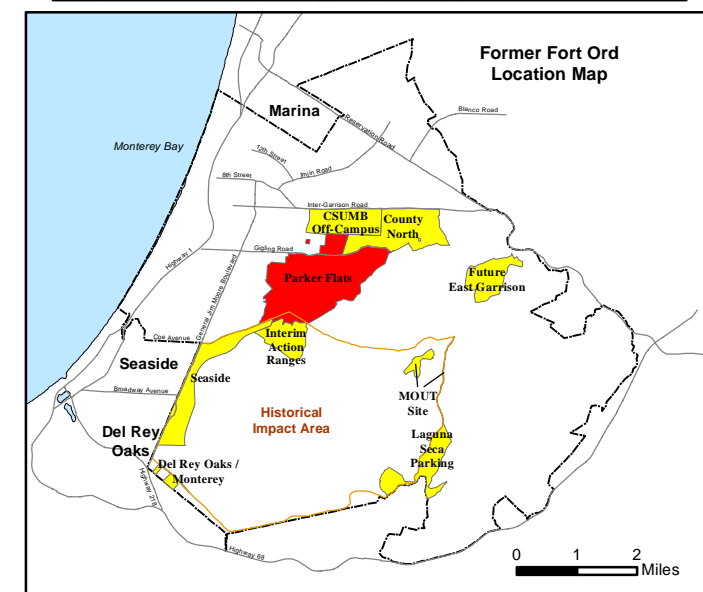
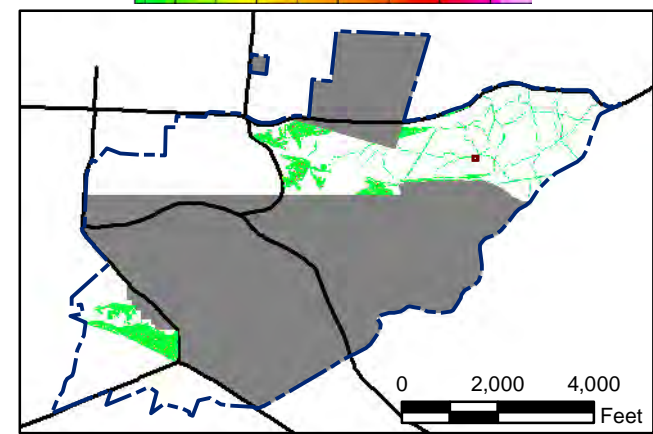
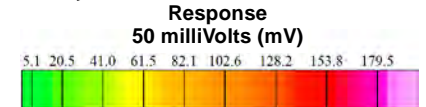
T:\Projects\Parker Flats\PF\_TIP\PF\_TIP\_Mapbooks\2012\_06\_18\_Pf\_50mV\_DGM\_Mpbk.mxd - 5/29/2013 @ 9:28:06 PM




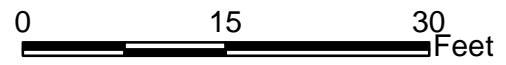
# Grid C3G4E4

## Legend

- 4006 ● Target Location
- 5 ▨ Analog Investigation (See Appendix F3)
- Analog Investigation Conducted
- Phase I Removal Action Area Completed by Army
- ▬ Parker Flats Munitions Response Area
- ▬ Major Road



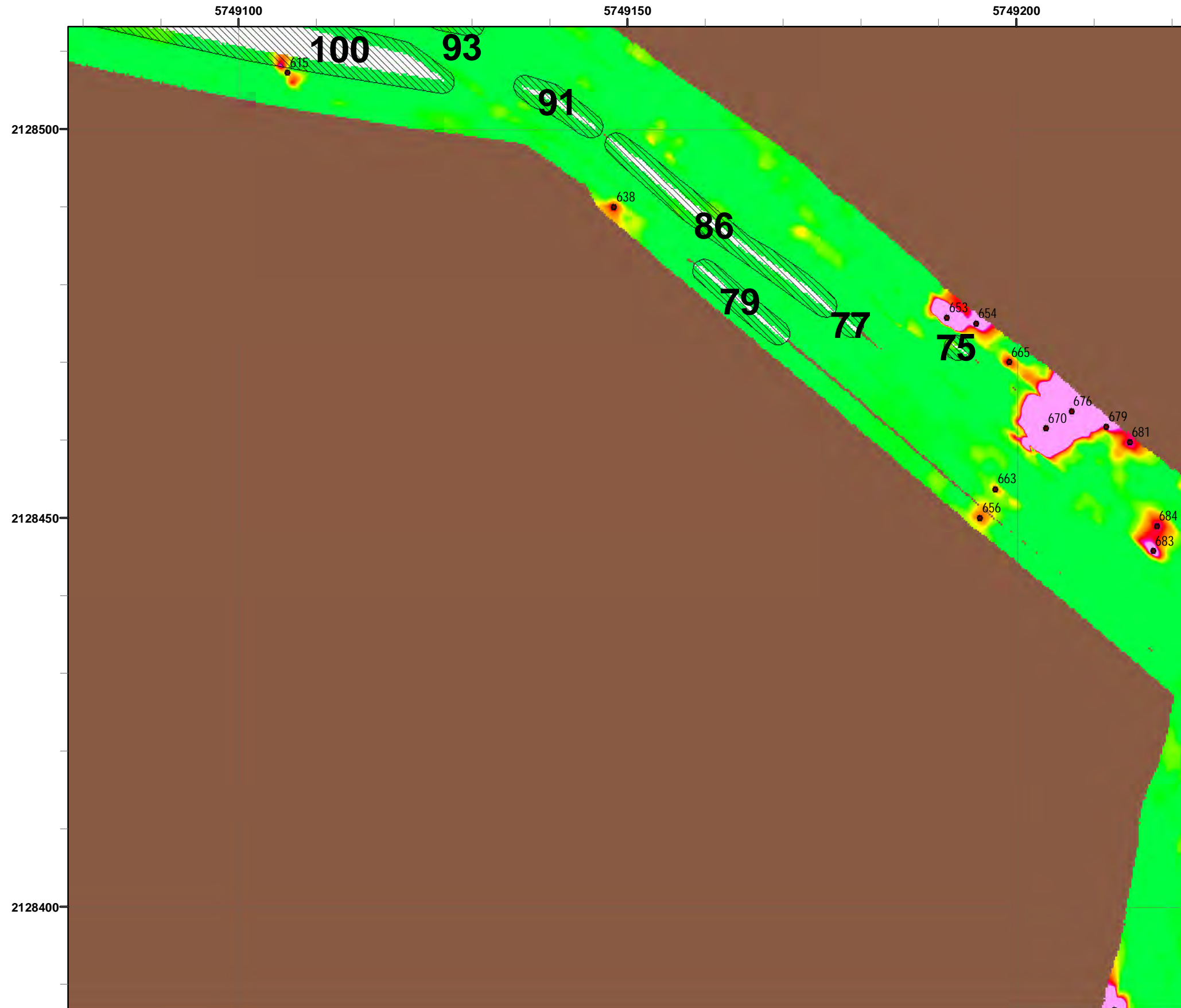
State Plane California IV, NAD 1983 (U.S. Survey Foot)



### Parker Flats MRA 50mV DGM Surveys Mapbook

FORA ESCA RP  
Monterey County, California

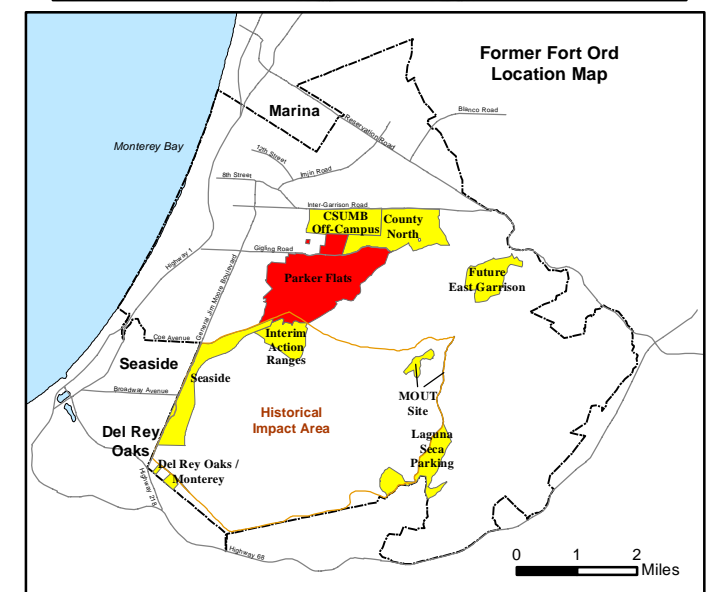
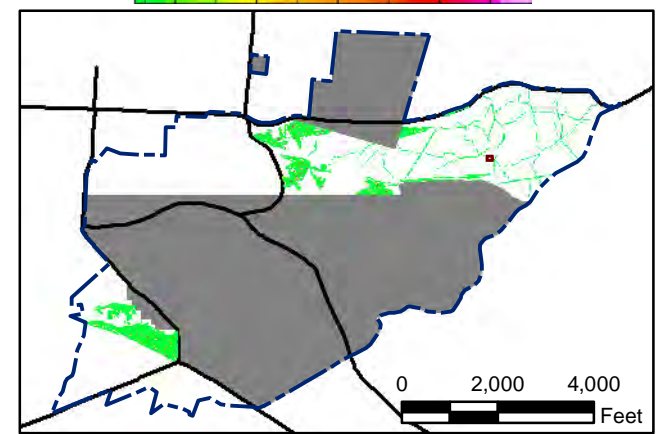
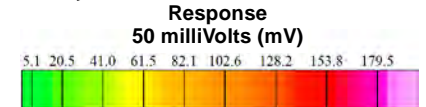
T:\Projects\Parker Flats\PF\_TIP\PF\_TIP\_Mapbooks\2012\_06\_18\_Pf\_50mV\_DGM\_Mpbk.mxd - 5/29/2013 @ 9:28:06 PM




### Legend

- 4006 ● Target Location
- 5 ▨ Analog Investigation (See Appendix F3)
- Analog Investigation Conducted
- Phase I Removal Action Area Completed by Army
- ▬ Parker Flats Munitions Response Area
- ▬ Major Road

**Grid C3G4E7**



State Plane California IV, NAD 1983 (U.S. Survey Foot)



**Parker Flats MRA  
50mV DGM Surveys  
Mapbook**

FORA ESCA RP  
Monterey County, California

**Map F1A - 456**



T:\Projects\Parker Flats\PF\_TIP\PF\_TIP\_Mapbooks\2012\_06\_18\_Pf\_50mV\_DGM\_Mpbk.mxd - 5/29/2013 @ 9:28:06 PM



### Legend

- 4006 Target Location
- 5 Analog Investigation (See Appendix F3)
- Analog Investigation Conducted
- Phase I Removal Action Area Completed by Army
- Parker Flats Munitions Response Area
- Major Road

### Grid C3G4E8

**Response**  
50 milliVolts (mV)

State Plane California IV, NAD 1983 (U.S. Survey Foot)


**Parker Flats MRA  
50mV DGM Surveys  
Mapbook**

FORA ESCA RP  
Monterey County, California

---

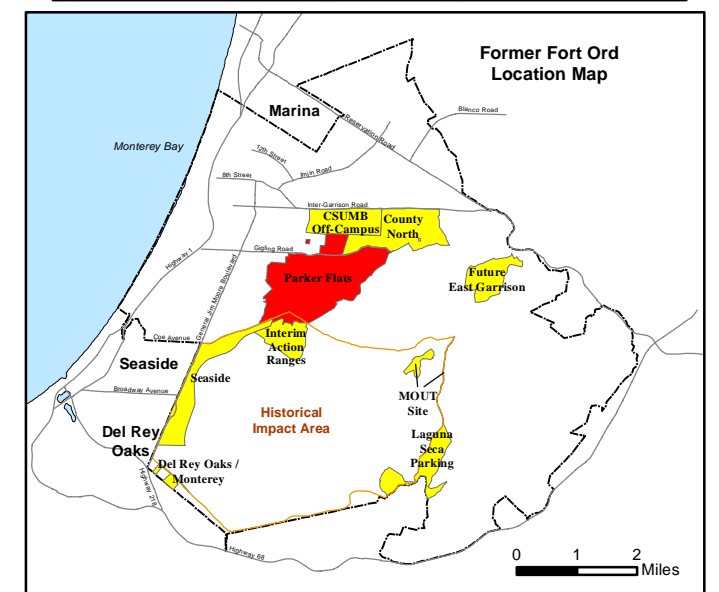
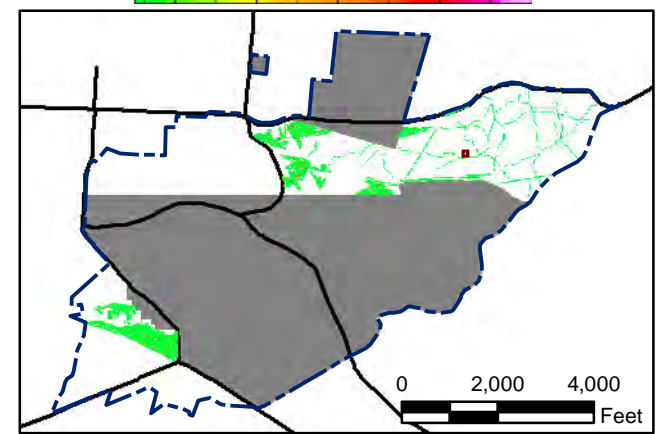
**Map F1A - 457**

T:\Projects\Parker Flats\PF\_TIP\PF\_TIP\_Mapbooks\2012\_06\_18\_PF\_50mV\_DGM\_Mpbk.mxd - 5/29/2013 @ 9:28:06 PM



### Legend

- 4006 ● Target Location
- 5 ▨ Analog Investigation (See Appendix F3)
- Analog Investigation Conducted
- Phase I Removal Action Area Completed by Army
- ▬ Parker Flats Munitions Response Area
- ▬ Major Road



State Plane California IV, NAD 1983 (U.S. Survey Foot)




**Parker Flats MRA  
50mV DGM Surveys  
Mapbook**

FORA ESCA RP  
Monterey County, California

**Map F1A - 458**

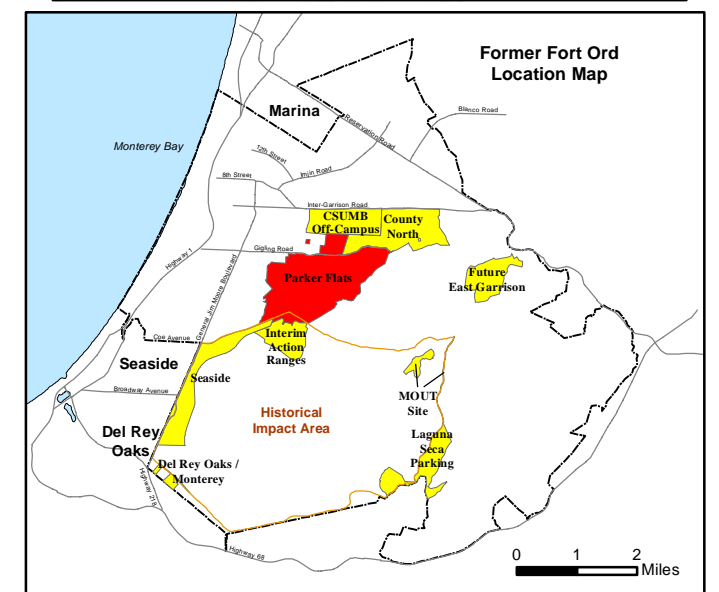
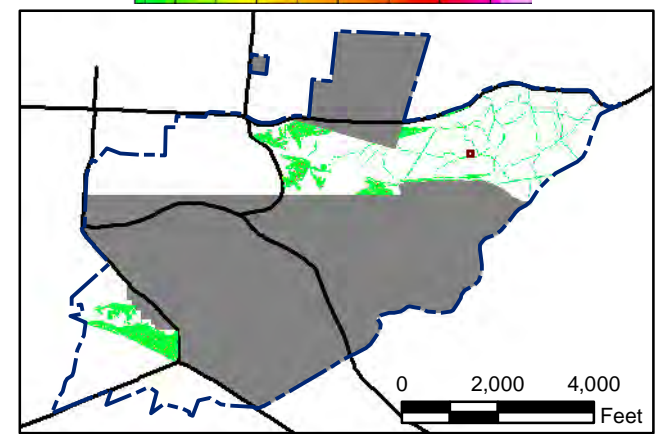
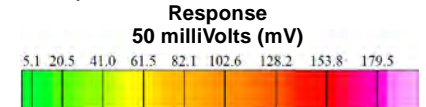
T:\Projects\Parker Flats\PF\_TIP\PF\_TIP\_Mapbooks\2012\_06\_18\_Pf\_50mV\_DGM\_Mpbk.mxd - 5/29/2013 @ 9:28:06 PM




### Legend

- 4006 ● Target Location
- 5 ▨ Analog Investigation (See Appendix F3)
- Analog Investigation Conducted
- Phase I Removal Action Area Completed by Army
- ▬ Parker Flats Munitions Response Area
- ▬ Major Road

**Grid C3G4F3**



State Plane California IV, NAD 1983 (U.S. Survey Foot)

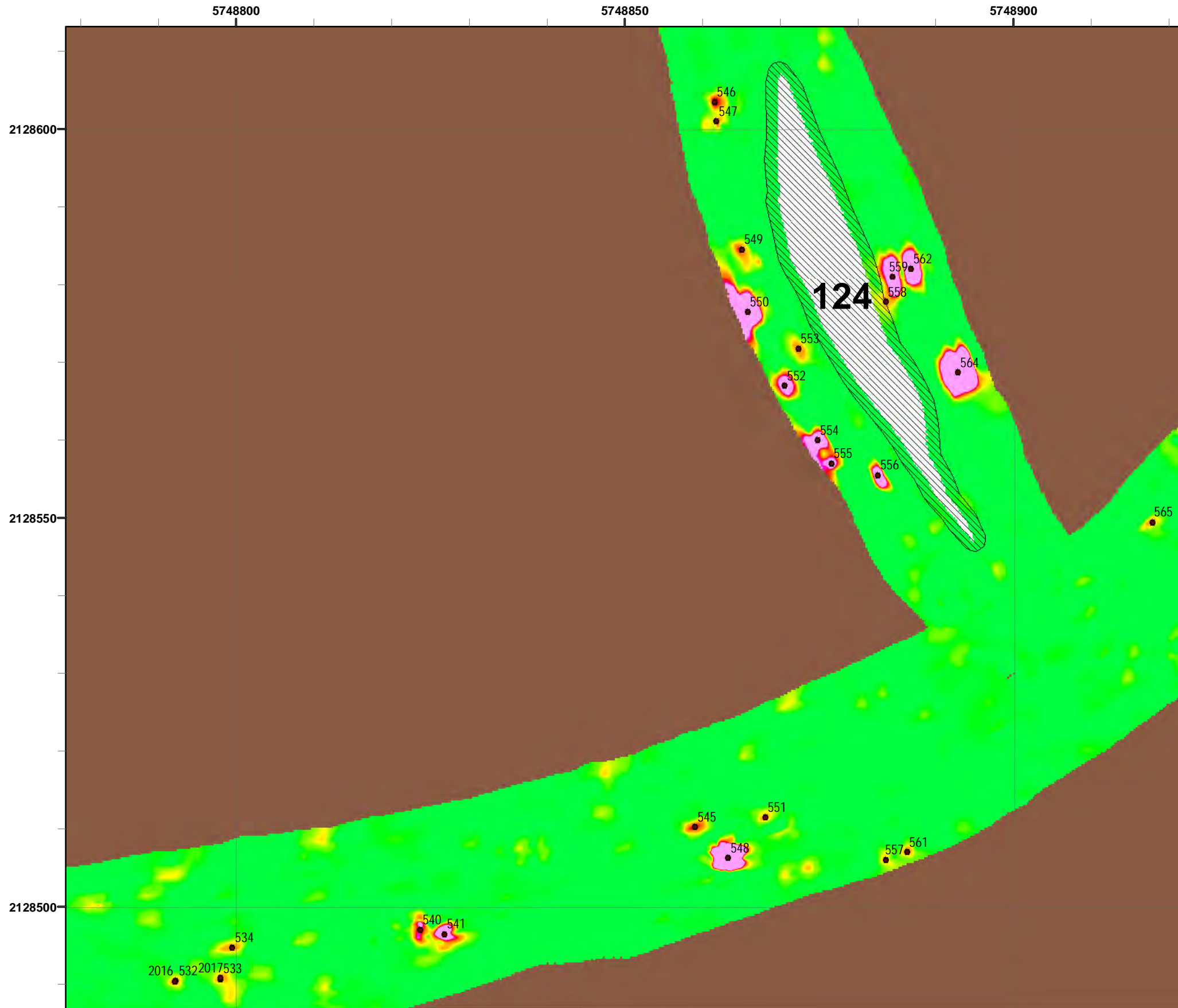


**Parker Flats MRA**  
**50mV DGM Surveys**  
**Mapbook**

FORA ESCA RP  
Monterey County, California

**Map F1A - 459**

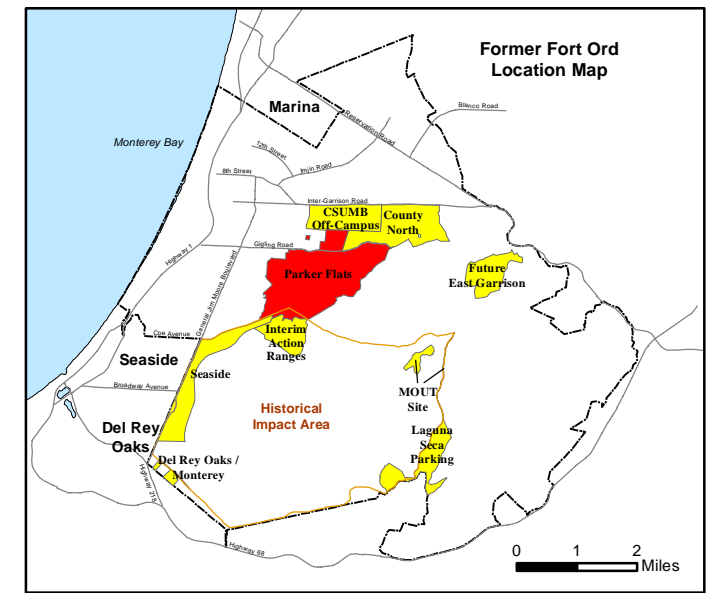
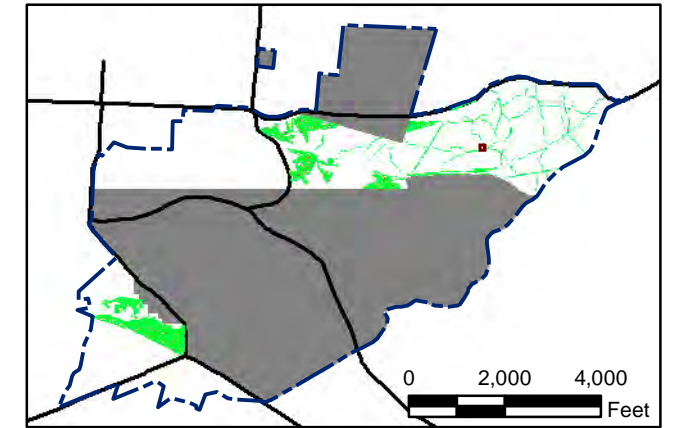
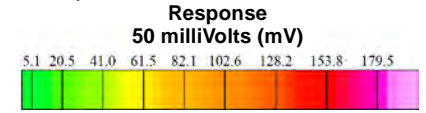
T:\Projects\Parker Flats\PF\_TIP\PF\_TIP\_Mapbooks\2012\_06\_18\_PF\_50mV\_DGM\_Mpbk.mxd - 5/29/2013 @ 9:28:06 PM



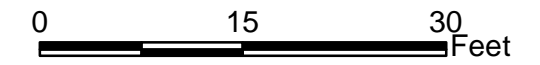
### Legend

- 4006 ● Target Location
- 5 ▨ Analog Investigation (See Appendix F3)
- Analog Investigation Conducted
- Phase I Removal Action Area Completed by Army
- ▬ Parker Flats Munitions Response Area
- ▬ Major Road

### Grid C3G4F4



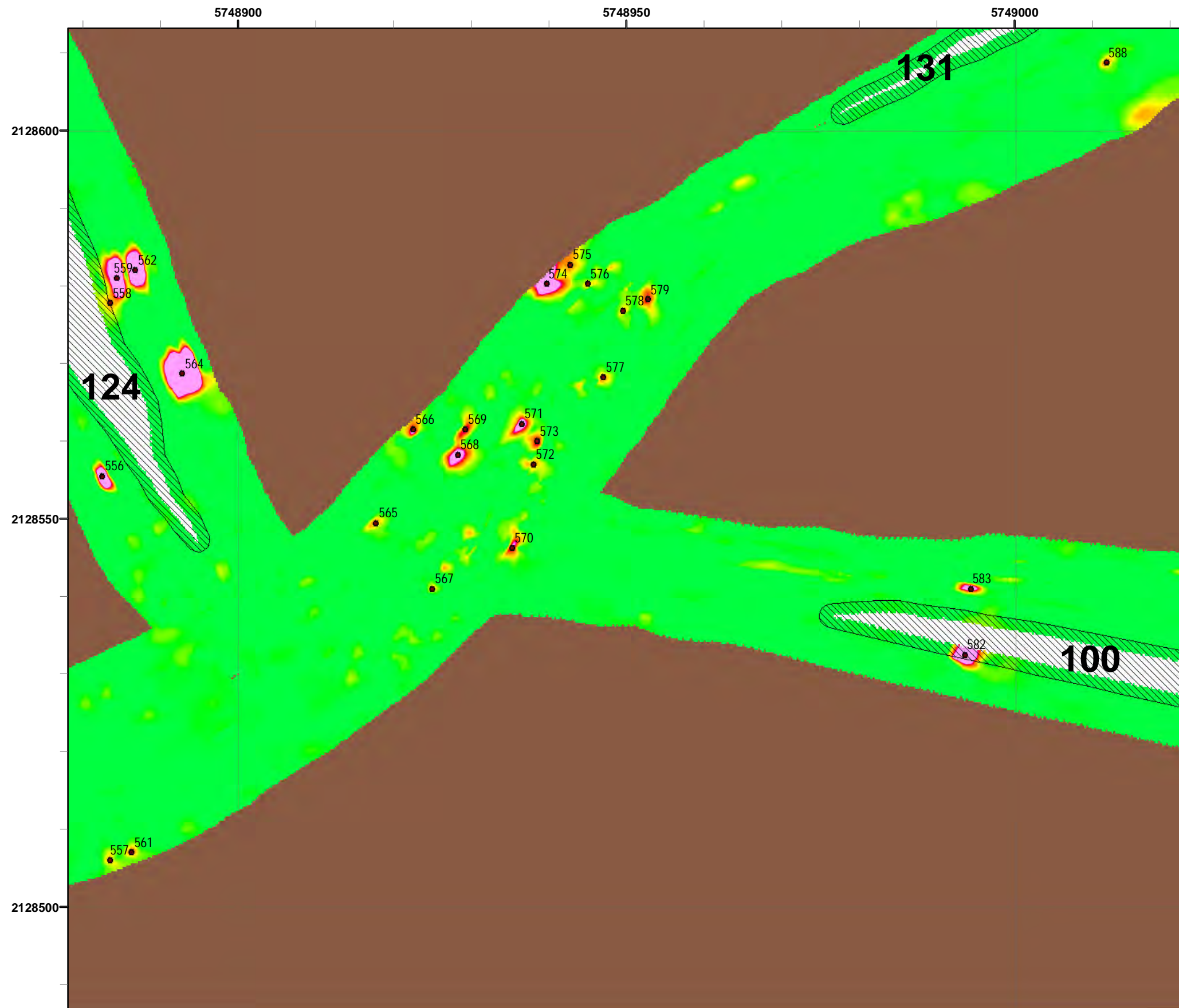
State Plane California IV, NAD 1983 (U.S. Survey Foot)



### Parker Flats MRA 50mV DGM Surveys Mapbook

FORA ESCA RP  
Monterey County, California

T:\Projects\Parker Flats\PF\_TIP\PF\_TIP\_Mapbooks\2012\_06\_18\_PF\_50mV\_DGM\_Mpbk.mxd - 5/29/2013 @ 9:28:06 PM



### Grid C3G4F5

4006

5

#### Legend

- Target Location
- Analog Investigation (See Appendix F3)
- Analog Investigation Conducted
- Phase I Removal Action Area Completed by Army
- Parker Flats Munitions Response Area
- Major Road

**Response**  
50 milliVolts (mV)

State Plane California IV, NAD 1983 (U.S. Survey Foot)



**Parker Flats MRA  
50mV DGM Surveys  
Mapbook**

FORA ESCA RP  
Monterey County, California

---

**Map F1A - 461**

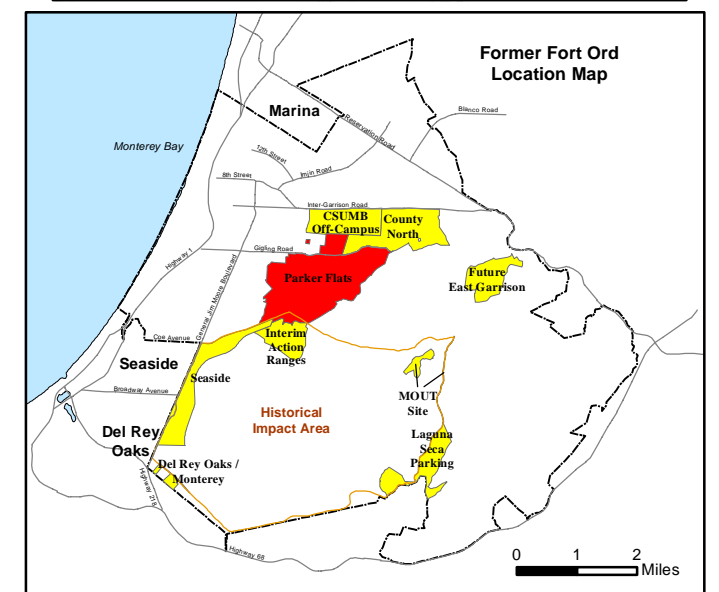
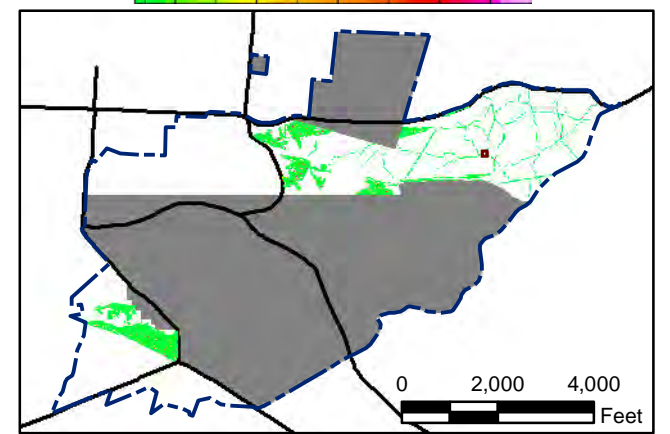
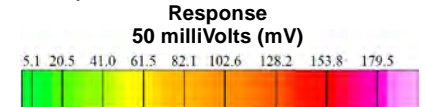
T:\Projects\Parker Flats\PF\_TIP\PF\_TIP\_Mapbooks\2012\_06\_18\_Pf\_50mV\_DGM\_Mpbk.mxd - 5/29/2013 @ 9:28:06 PM




### Legend

- 4006 ● Target Location
- 5 ▨ Analog Investigation (See Appendix F3)
- Analog Investigation Conducted
- Phase I Removal Action Area Completed by Army
- ▬ Parker Flats Munitions Response Area
- ▬ Major Road

**Grid C3G4F6**



State Plane California IV, NAD 1983 (U.S. Survey Foot)



**Parker Flats MRA  
50mV DGM Surveys  
Mapbook**

FORA ESCA RP  
Monterey County, California

**Map F1A - 462**

T:\Projects\Parker Flats\PF\_TIP\PF\_TIP\_Mapbooks\2012\_06\_18\_PF\_50mV\_DGM\_Mpbk.mxd - 5/29/2013 @ 9:28:06 PM



### Legend

**4006** ● Target Location

5 Analog Investigation (See Appendix F3)



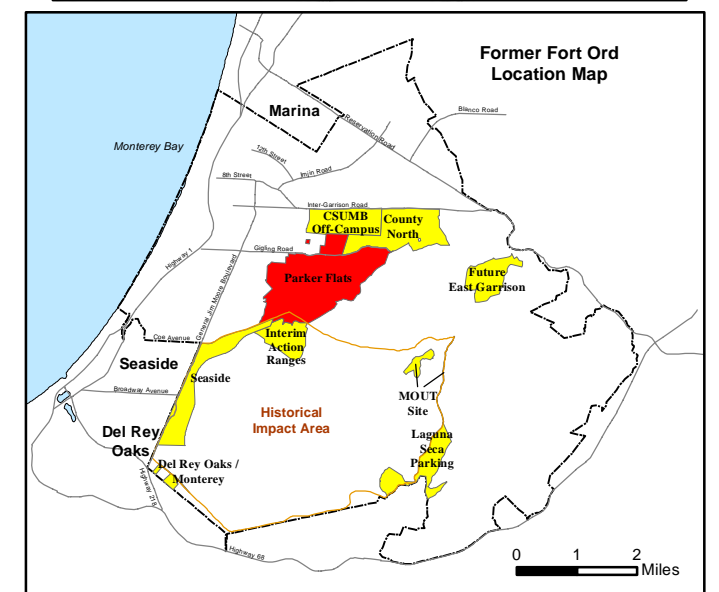
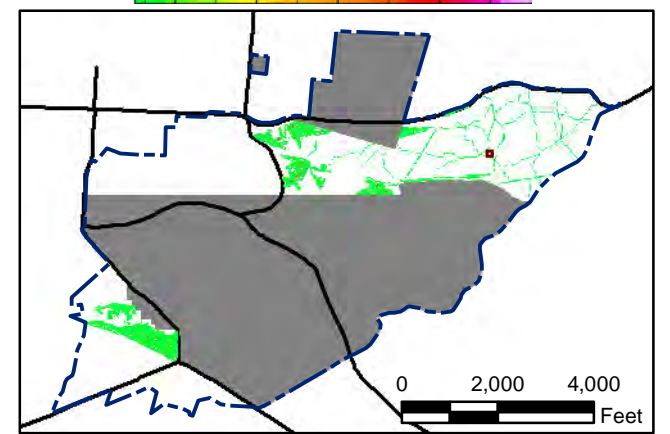
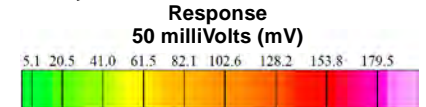
Analog Investigation Conducted

Phase I Removal Action Area Completed by Army

Parker Flats Munitions Response Area

Major Road

**Grid C3G4F7**

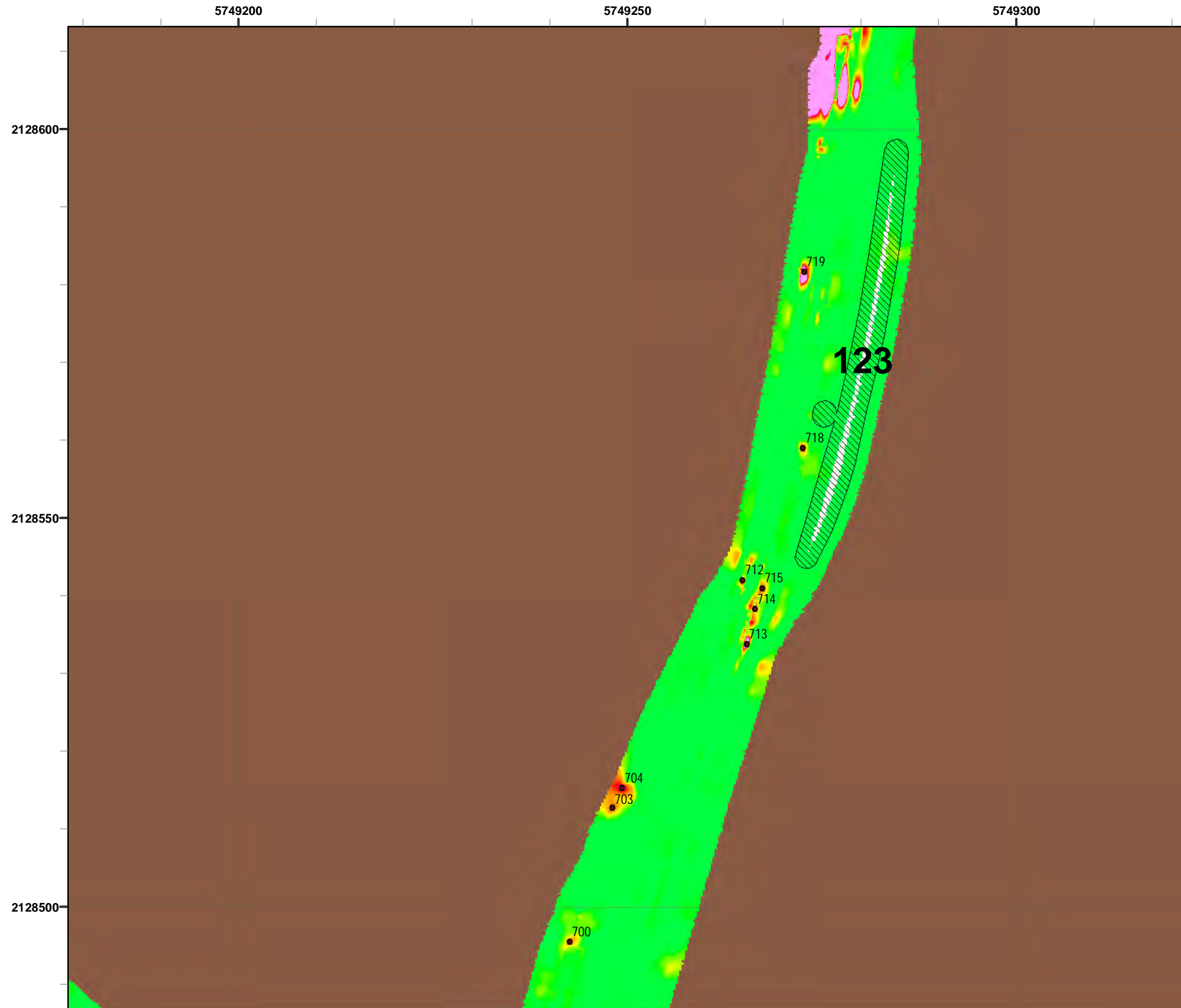


**Parker Flats MRA  
50mV DGM Surveys  
Mapbook**

FORA ESCA RP  
Monterey County, California

**Map F1A - 463**

T:\Projects\Parker Flats\PF\_TIP\PF\_TIP\_Mapbooks\2012\_06\_18\_Pf\_50mV\_DGM\_Mpbk.mxd - 5/29/2013 @ 9:28:06 PM



### Legend

- 4006 Target Location
- 5 Analog Investigation (See Appendix F3)
- Analog Investigation Conducted
- Phase I Removal Action Area Completed by Army
- Parker Flats Munitions Response Area
- Major Road

### Grid C3G4F8

**Response**  
50 milliVolts (mV)

State Plane California IV, NAD 1983 (U.S. Survey Foot)

**Parker Flats MRA**  
**50mV DGM Surveys**  
**Mapbook**

FORA ESCA RP  
Monterey County, California

**Map F1A - 464**



T:\Projects\Parker Flats\PF\_TIP\PF\_TIP\_Mapbooks\2012\_06\_18\_Pf\_50mV\_DGM\_Mpbk.mxd - 5/29/2013 @ 9:28:06 PM



### Legend

- 4006 Target Location
- 5 Analog Investigation (See Appendix F3)
- Analog Investigation Conducted
- Phase I Removal Action Area Completed by Army
- Parker Flats Munitions Response Area
- Major Road

### Grid C3G4G4

**Response**  
50 milliVolts (mV)

0 2,000 4,000 Feet

0 1 2 Miles

State Plane California IV, NAD 1983 (U.S. Survey Foot)


**Parker Flats MRA**  
**50mV DGM Surveys**  
**Mapbook**

FORA ESCA RP  
Monterey County, California

---

**Map F1A - 465**

T:\Projects\Parker Flats\PF\_TIP\PF\_TIP\_Mapbooks\2012\_06\_18\_Pf\_50mV\_DGM\_Mpbk.mxd - 5/29/2013 @ 9:28:06 PM

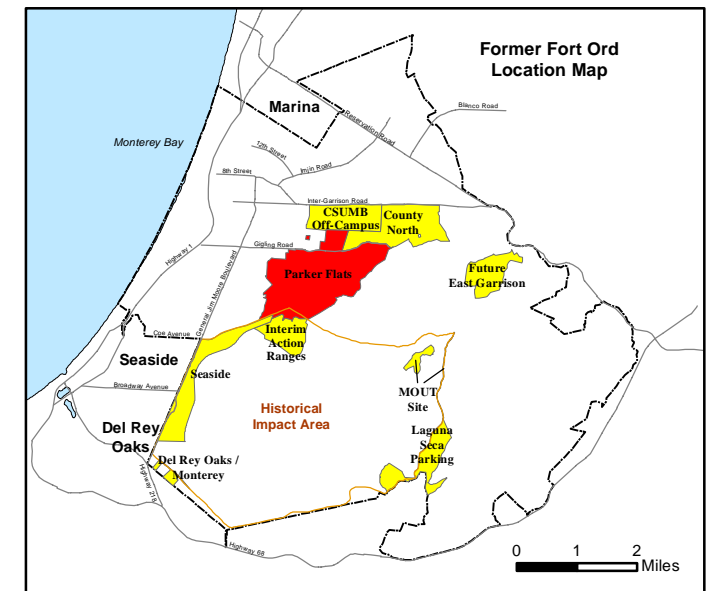
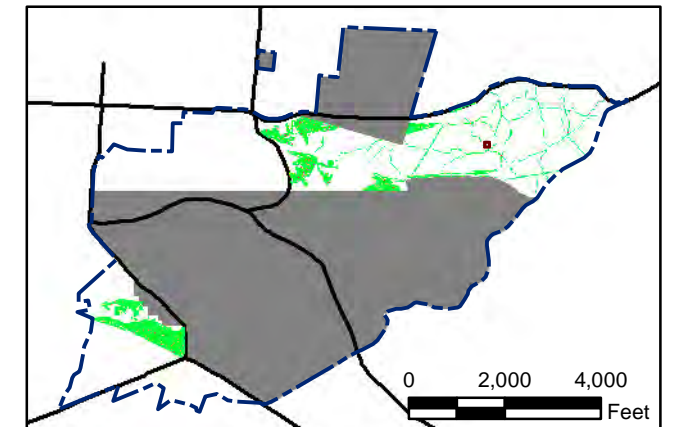



# Grid C3G4G5



## Legend

- 4006 ● Target Location
- 5 [Hatched Box] Analog Investigation (See Appendix F3)
- [Brown Box] Analog Investigation Conducted
- [Grey Box] Phase I Removal Action Area Completed by Army
- [Blue Dashed Line] Parker Flats Munitions Response Area
- [Thick Black Line] Major Road

### Response 50 milliVolts (mV)



State Plane California IV, NAD 1983 (U.S. Survey Foot)



### Parker Flats MRA 50mV DGM Surveys Mapbook

FORA ESCA RP  
Monterey County, California

Map F1A - 466

T:\Projects\Parker Flats\PF\_TIP\PF\_TIP\_Mapbooks\2012\_06\_18\_PF\_50mV\_DGM\_Mpbk.mxd - 5/29/2013 @ 9:28:06 PM



### Legend

- 4006 Target Location
- 5 Analog Investigation (See Appendix F3)
- Analog Investigation Conducted
- Phase I Removal Action Area Completed by Army
- Parker Flats Munitions Response Area
- Major Road

### Grid C3G4G6

**Response**  
50 milliVolts (mV)

0 2,000 4,000 Feet

0 1 2 Miles

State Plane California IV, NAD 1983 (U.S. Survey Foot)

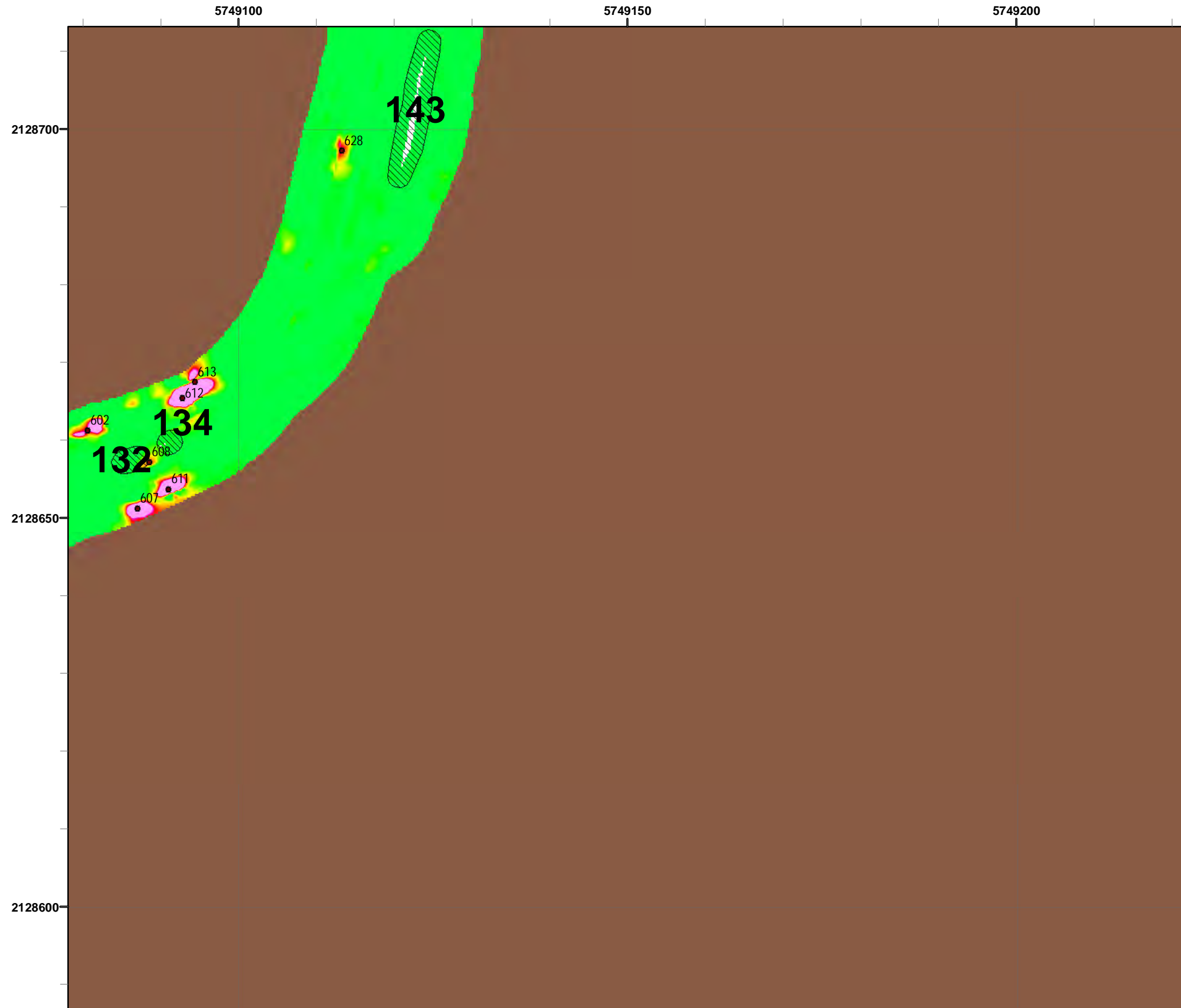
0 15 30 Feet

**Parker Flats MRA  
50mV DGM Surveys  
Mapbook**

FORA ESCA RP  
Monterey County, California

**Map F1A - 467**



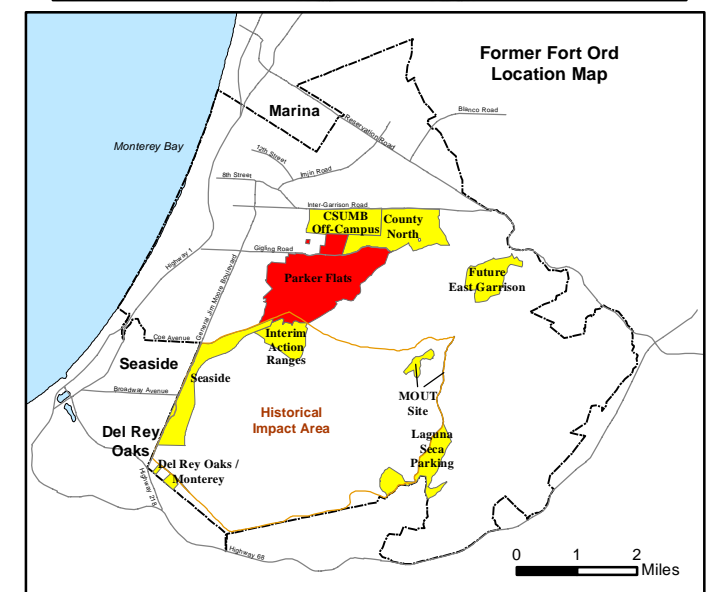
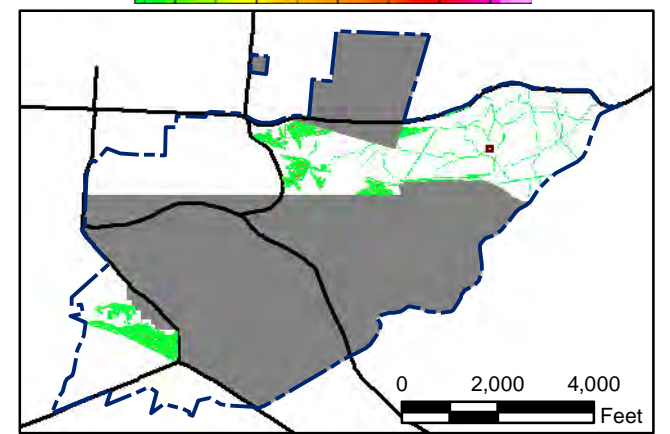
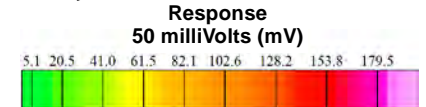
T:\Projects\Parker Flats\PF\_TIP\PF\_TIP\_Mapbooks\2012\_06\_18\_Pf\_50mV\_DGM\_Mpbk.mxd - 5/29/2013 @ 9:28:06 PM



### Legend

**Grid C3G4G7**

- 4006 ● Target Location
- 5 ▨ Analog Investigation (See Appendix F3)
- Analog Investigation Conducted
- Phase I Removal Action Area Completed by Army
- Parker Flats Munitions Response Area
- Major Road



**Parker Flats MRA  
50mV DGM Surveys  
Mapbook**

FORA ESCA RP  
Monterey County, California

**Map F1A - 468**

T:\Projects\Parker Flats\PF\_TIP\PF\_TIP\_Mapbooks\2012\_06\_18\_Pf\_50mV\_DGM\_Mpbk.mxd - 5/29/2013 @ 9:28:06 PM



4006

5

## Legend

- Target Location
- Analog Investigation (See Appendix F3)
- Analog Investigation Conducted
- Phase I Removal Action Area Completed by Army
- Parker Flats Munitions Response Area
- Major Road

## Grid C3G4G8

**Response**  
50 milliVolts (mV)

0 2,000 4,000 Feet

0 1 2 Miles

State Plane California IV, NAD 1983 (U.S. Survey Foot)

0 15 30 Feet

**Parker Flats MRA**  
**50mV DGM Surveys**  
**Mapbook**

FORA ESCA RP  
Monterey County, California

**Map F1A - 469**

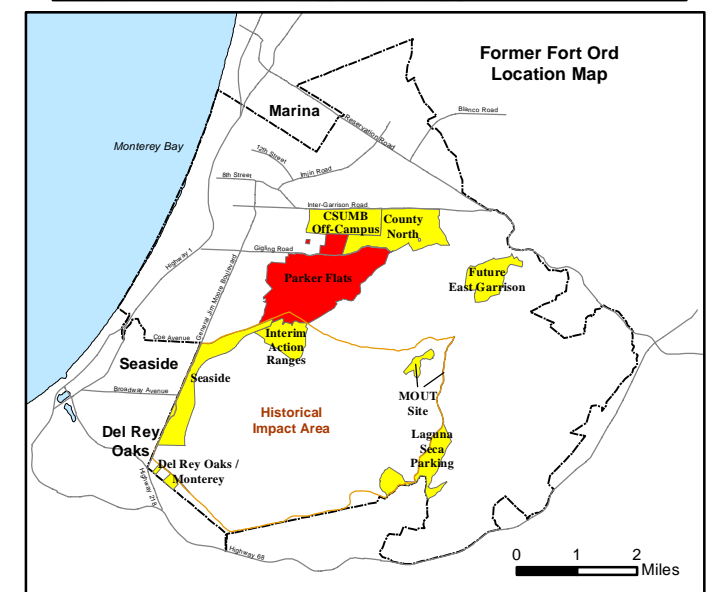
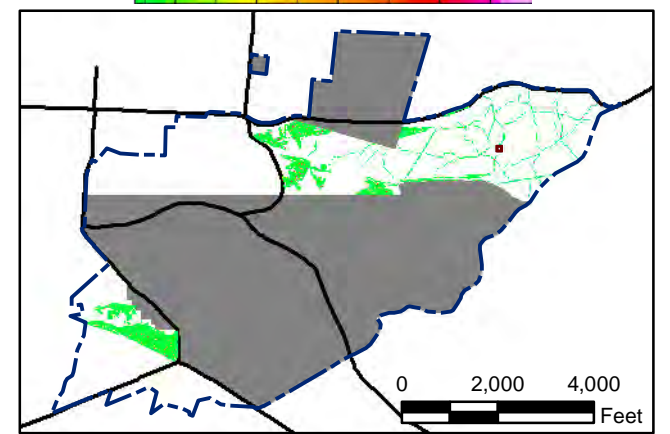
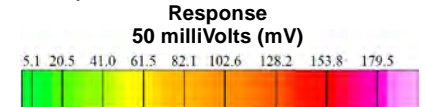
T:\Projects\Parker Flats\PF\_TIP\PF\_TIP\_Mapbooks\2012\_06\_18\_Pf\_50mV\_DGM\_Mpbk.mxd - 5/29/2013 @ 9:28:06 PM




### Legend

- 4006 ● Target Location
- 5 [Hatched Box] Analog Investigation (See Appendix F3)
- [Brown Box] Analog Investigation Conducted
- [Grey Box] Phase I Removal Action Area Completed by Army
- [Blue Dashed Line] Parker Flats Munitions Response Area
- [Black Line] Major Road

**Grid C3G4G9**



State Plane California IV, NAD 1983 (U.S. Survey Foot)

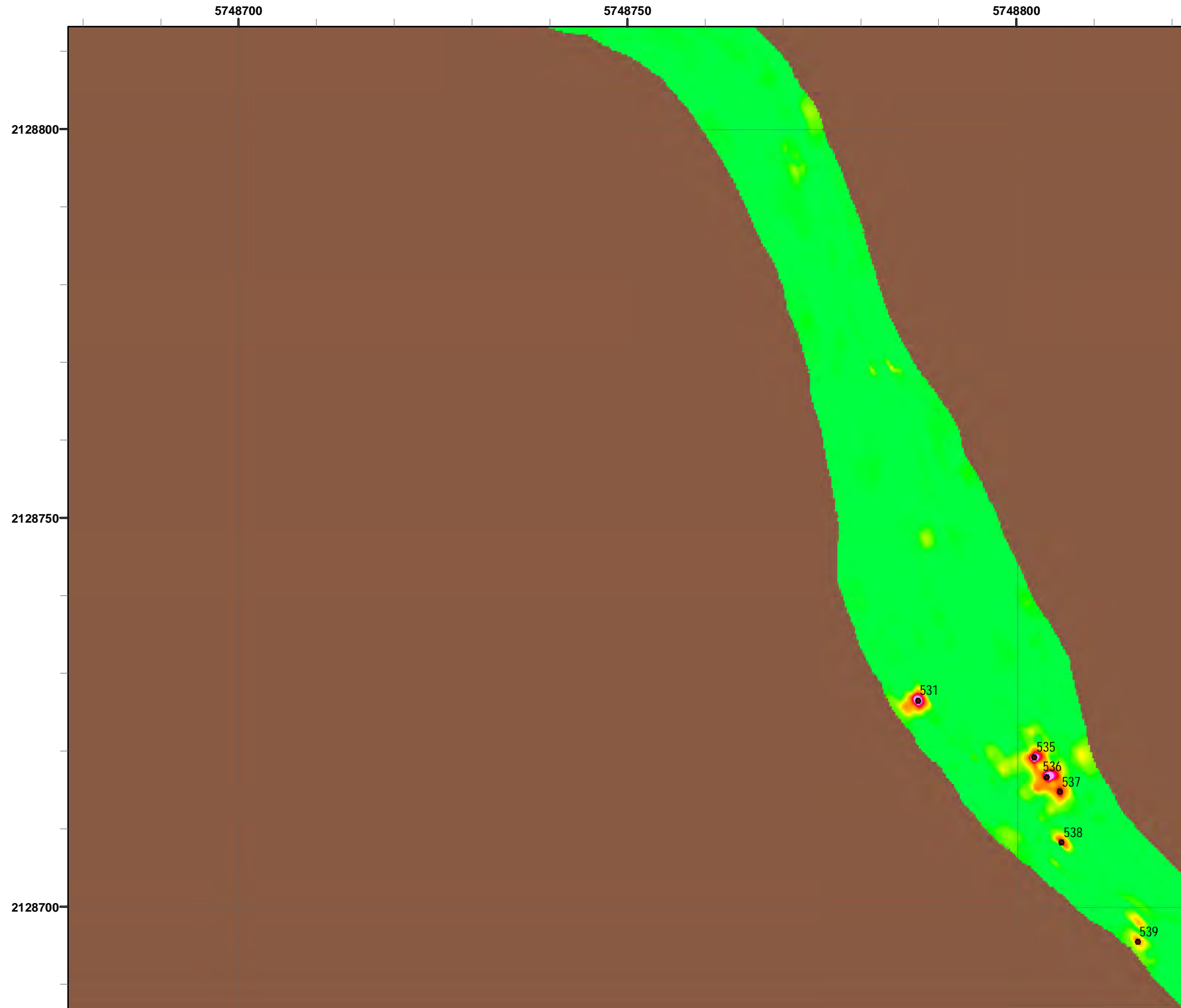


**Parker Flats MRA  
50mV DGM Surveys  
Mapbook**

FORA ESCA RP  
Monterey County, California

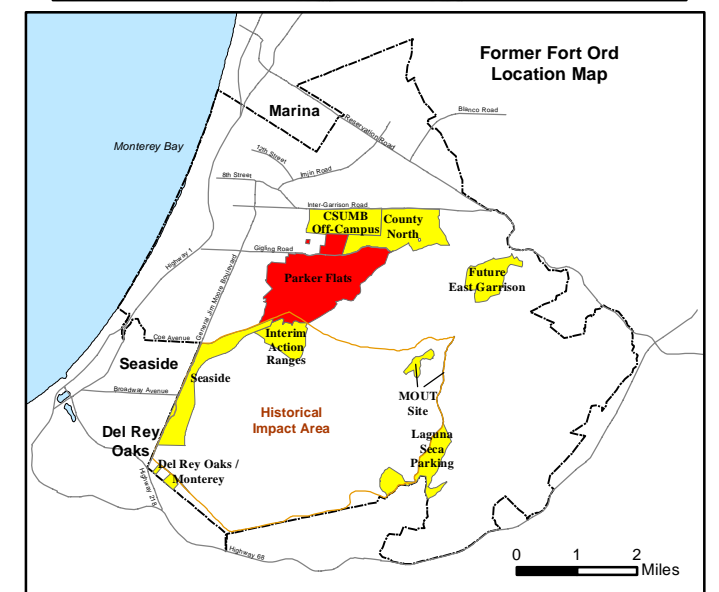
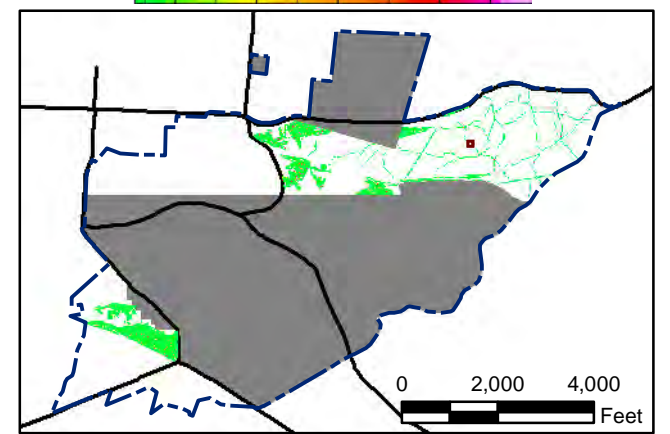
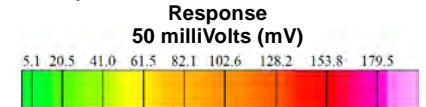
**Map F1A - 470**

T:\Projects\Parker Flats\PF\_TIP\PF\_TIP\_Mapbooks\2012\_06\_18\_Pf\_50mV\_DGM\_Mpbk.mxd - 5/29/2013 @ 9:28:06 PM




### Legend

- 4006 ● Target Location
- 5 ▨ Analog Investigation (See Appendix F3)
- Analog Investigation Conducted
- Phase I Removal Action Area Completed by Army
- ▬ Parker Flats Munitions Response Area
- ▬ Major Road



State Plane California IV, NAD 1983 (U.S. Survey Foot)

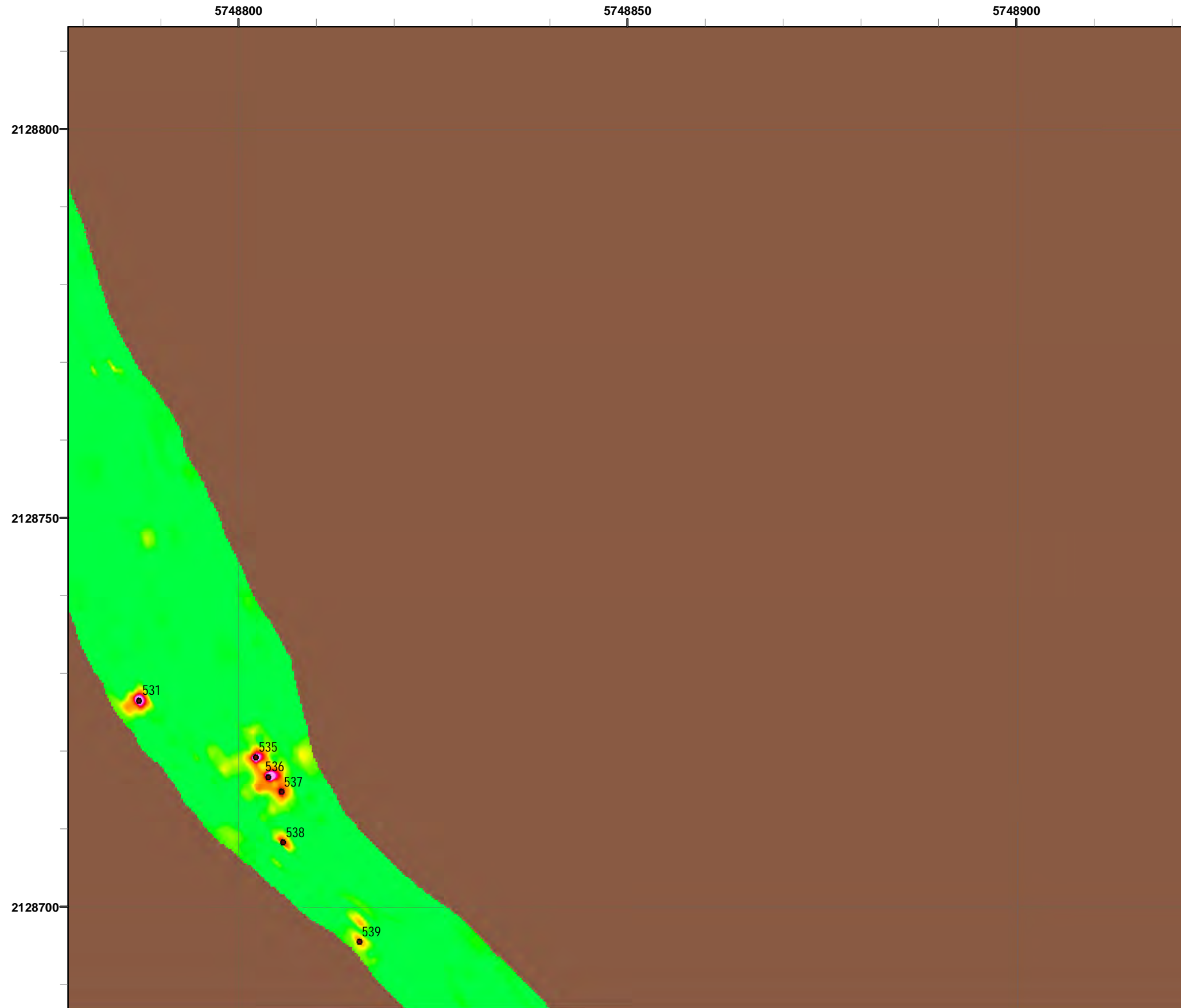


**Parker Flats MRA  
50mV DGM Surveys  
Mapbook**

FORA ESCA RP  
Monterey County, California

**Map F1A - 471**

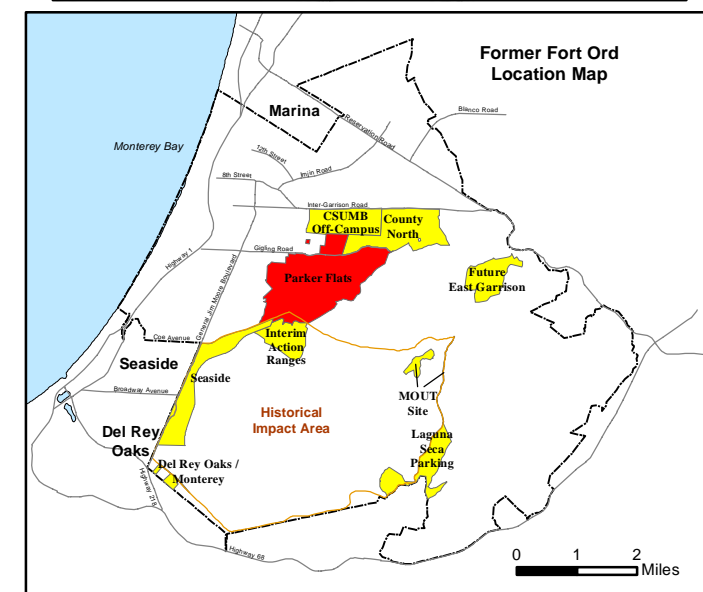
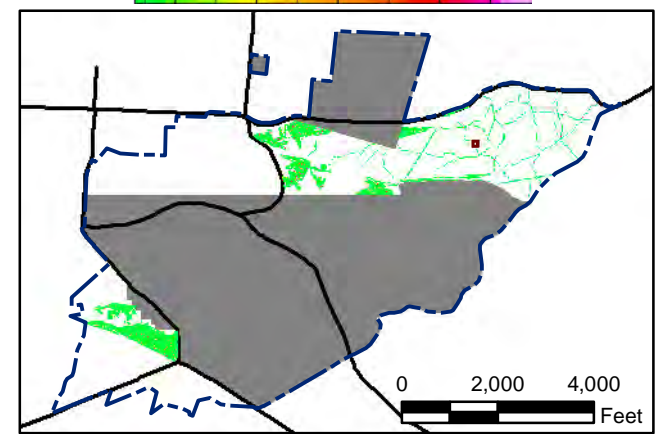
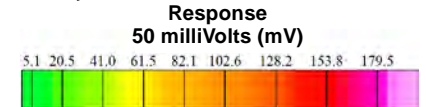
T:\Projects\Parker Flats\PF\_TIP\PF\_TIP\_Mapbooks\2012\_06\_18\_Pf\_50mV\_DGM\_Mpbk.mxd - 5/29/2013 @ 9:28:06 PM



# Grid C3G4H4


## Legend

- 4006 ● Target Location
- 5 ▨ Analog Investigation (See Appendix F3)
- Analog Investigation Conducted
- Phase I Removal Action Area Completed by Army
- ▬ Parker Flats Munitions Response Area
- ▬ Major Road



State Plane California IV, NAD 1983 (U.S. Survey Foot)

0 15 30 Feet



### Parker Flats MRA 50mV DGM Surveys Mapbook

FORA ESCA RP  
Monterey County, California

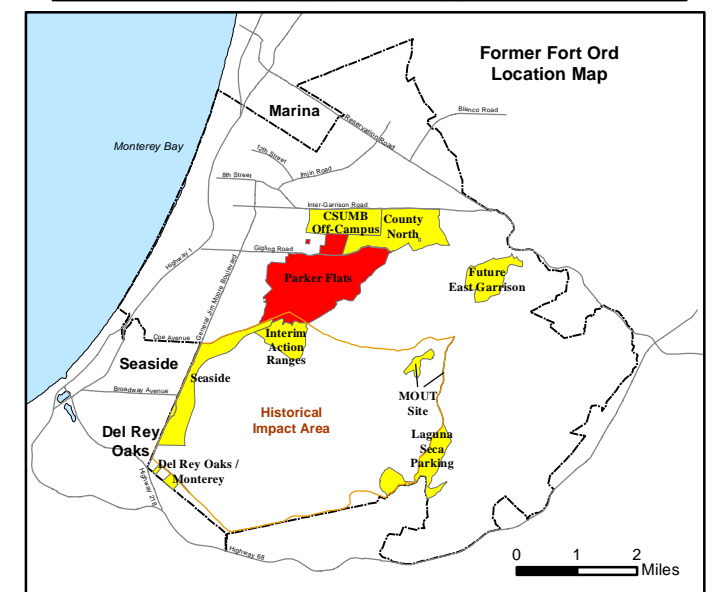
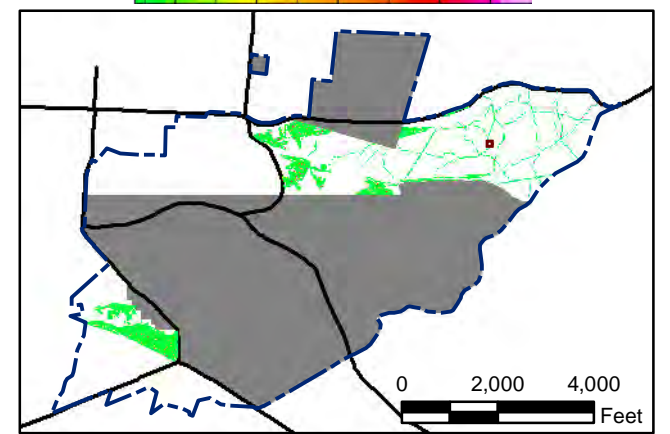


T:\Projects\Parker Flats\PF\_TIP\PF\_TIP\_Mapbooks\2012\_06\_18\_Pf\_50mV\_DGM\_Mpbk.mxd - 5/29/2013 @ 9:28:06 PM



### Legend

- 4006 ● Target Location
- 5 [Hatched Box] Analog Investigation (See Appendix F3)
- [Brown Box] Analog Investigation Conducted
- [Grey Box] Phase I Removal Action Area Completed by Army
- [Blue Dashed Line] Parker Flats Munitions Response Area
- [Black Line] Major Road



State Plane California IV, NAD 1983 (U.S. Survey Foot)



**Parker Flats MRA  
50mV DGM Surveys  
Mapbook**

FORA ESCA RP  
Monterey County, California

**Map F1A - 473**

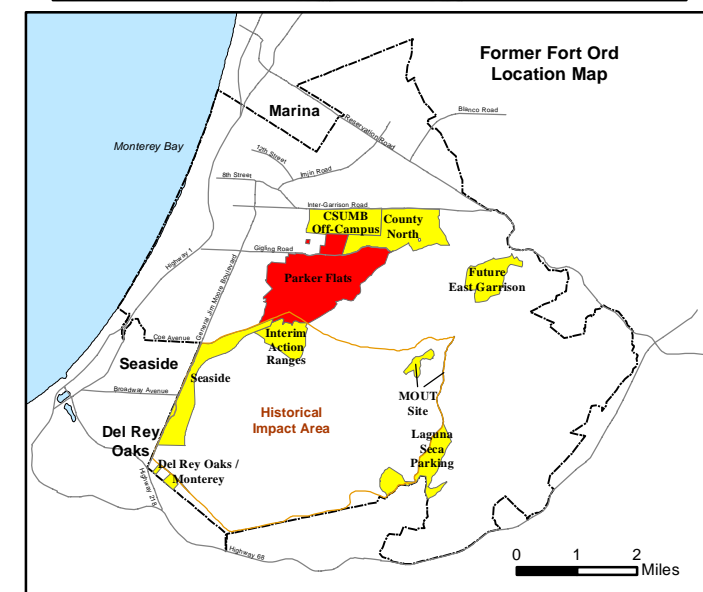
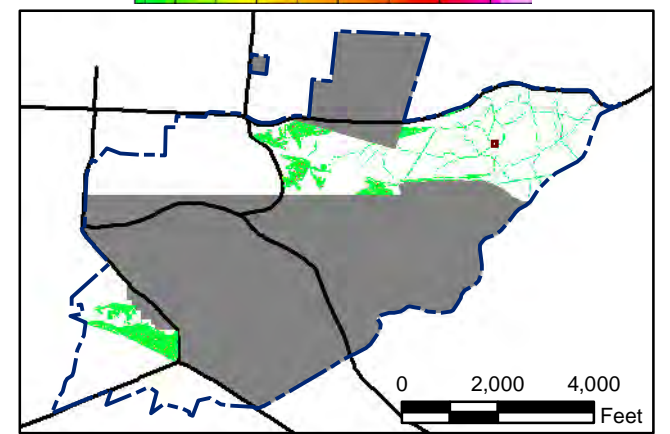
T:\Projects\Parker Flats\PF\_TIP\PF\_TIP\_Mapbooks\2012\_06\_18\_Pf\_50mV\_DGM\_Mpbk.mxd - 5/29/2013 @ 9:28:06 PM



**Legend**

- 4006 ● Target Location
- 5 [Hatched Box] Analog Investigation (See Appendix F3)
- [Brown Box] Analog Investigation Conducted
- [Grey Box] Phase I Removal Action Area Completed by Army
- [Blue Dashed Line] Parker Flats Munitions Response Area
- [Black Line] Major Road

**Grid C3G4H8**



State Plane California IV, NAD 1983 (U.S. Survey Foot)



**Parker Flats MRA  
50mV DGM Surveys  
Mapbook**

FORA ESCA RP  
Monterey County, California

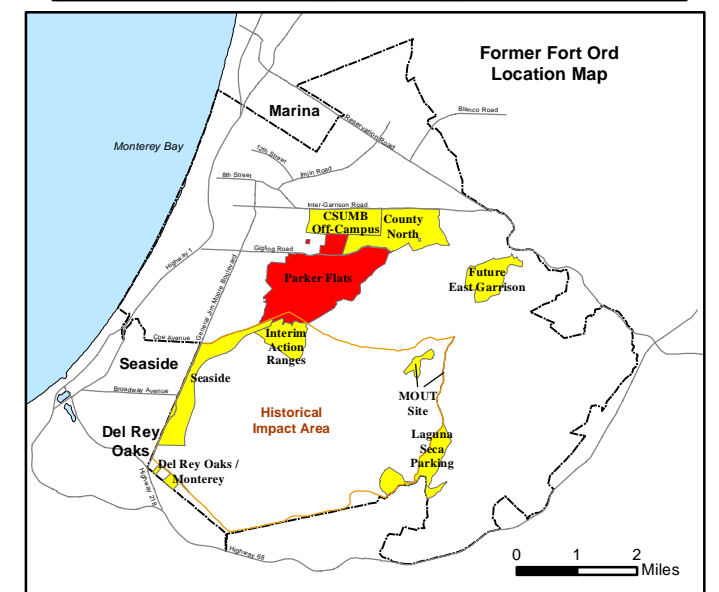
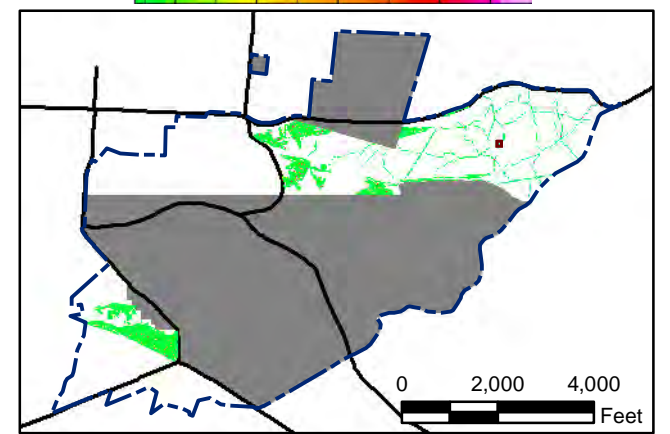
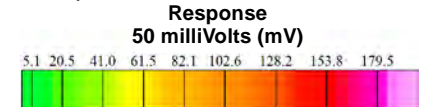
**Map F1A - 474**

T:\Projects\Parker Flats\PF\_TIP\PF\_TIP\_Mapbooks\2012\_06\_18\_PF\_50mV\_DGM\_Mpbk.mxd - 5/29/2013 @ 9:28:06 PM




### Legend

- 4006 ● Target Location
- 5 [Hatched Box] Analog Investigation (See Appendix F3)
- [Brown Box] Analog Investigation Conducted
- [Grey Box] Phase I Removal Action Area Completed by Army
- [Blue Dashed Line] Parker Flats Munitions Response Area
- [Black Line] Major Road



State Plane California IV, NAD 1983 (U.S. Survey Foot)



**Parker Flats MRA  
50mV DGM Surveys  
Mapbook**

FORA ESCA RP  
Monterey County, California

**Map F1A - 475**

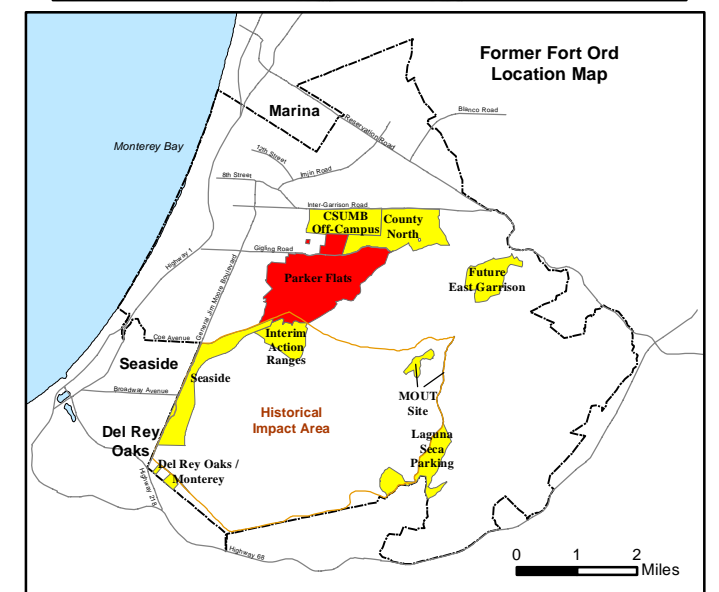
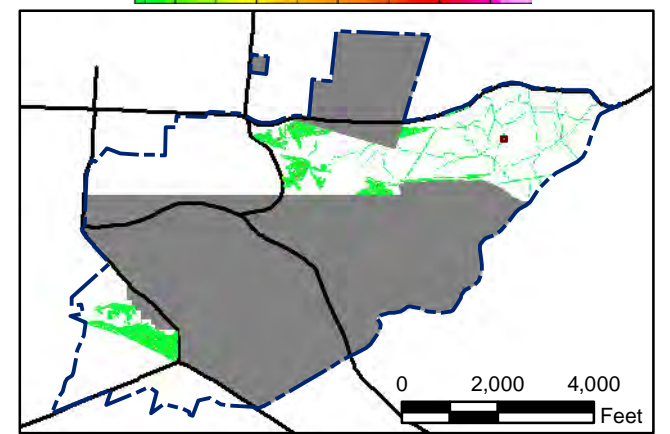
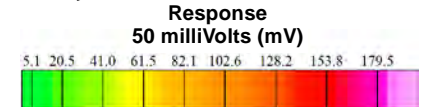
T:\Projects\Parker Flats\PF\_TIP\PF\_TIP\_Mapbooks\2012\_06\_18\_Pf\_50mV\_DGM\_Mpbk.mxd - 5/29/2013 @ 9:28:06 PM




### Legend

- 4006 ● Target Location
- 5 ▨ Analog Investigation (See Appendix F3)
- Analog Investigation Conducted
- Phase I Removal Action Area Completed by Army
- ▬ Parker Flats Munitions Response Area
- ▬ Major Road

**Grid C3G410**



State Plane California IV, NAD 1983 (U.S. Survey Foot)

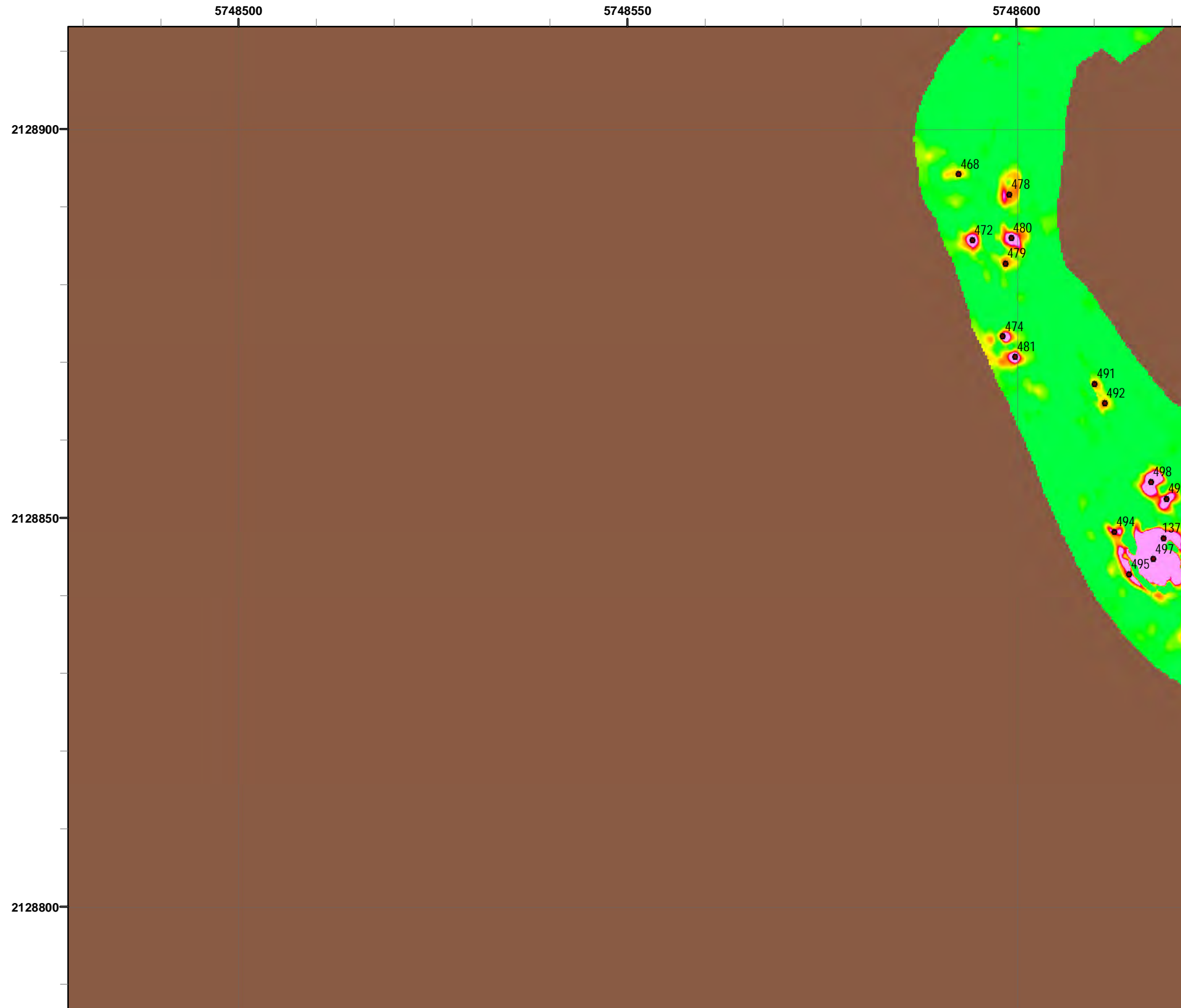


**Parker Flats MRA  
50mV DGM Surveys  
Mapbook**

FORA ESCA RP  
Monterey County, California

**Map F1A - 476**

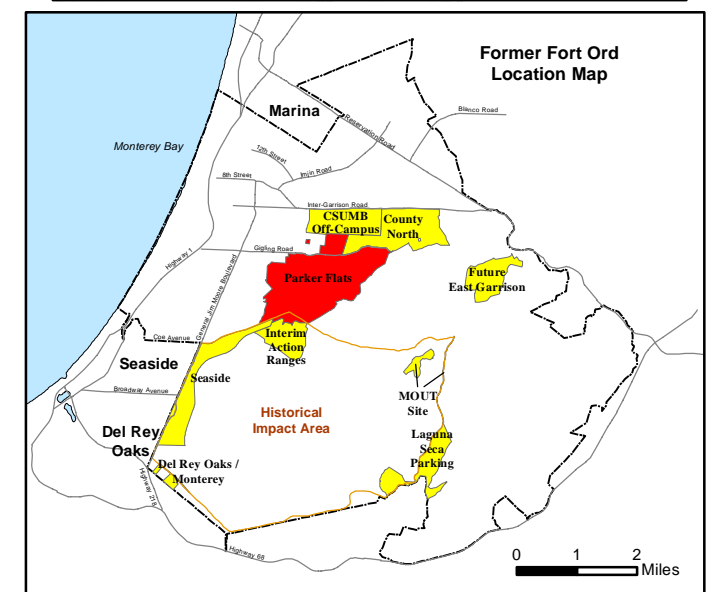
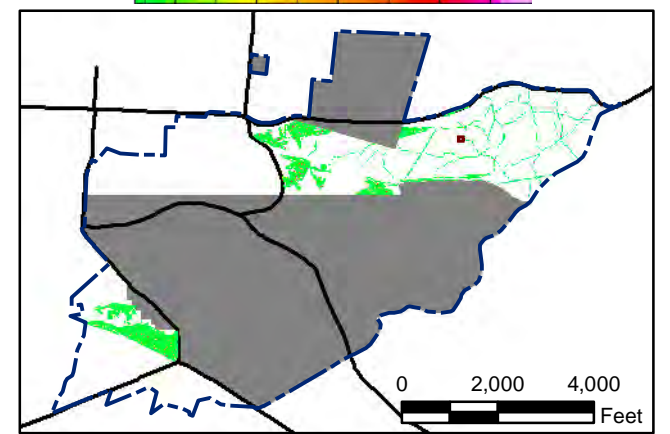
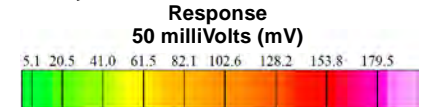
T:\Projects\Parker Flats\PF\_TIP\PF\_TIP\_Mapbooks\2012\_06\_18\_Pf\_50mV\_DGM\_Mpbk.mxd - 5/29/2013 @ 9:28:06 PM




### Legend

- 4006 ● Target Location
- 5 ▨ Analog Investigation (See Appendix F3)
- Analog Investigation Conducted
- Phase I Removal Action Area Completed by Army
- ▬ Parker Flats Munitions Response Area
- ▬ Major Road

**Grid C3G411**



State Plane California IV, NAD 1983 (U.S. Survey Foot)

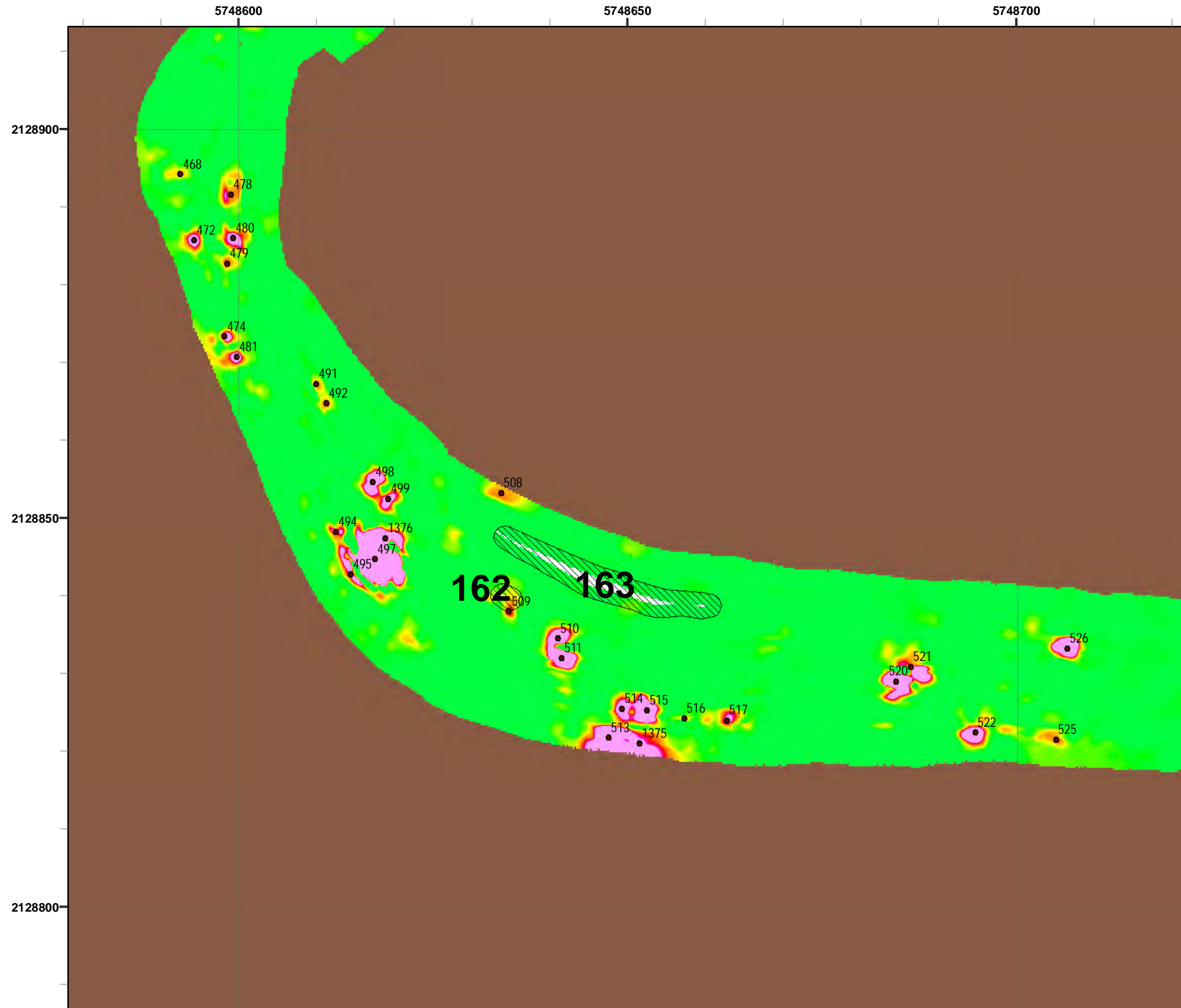


**Parker Flats MRA  
50mV DGM Surveys  
Mapbook**

FORA ESCA RP  
Monterey County, California

**Map F1A - 477**

T:\Projects\Parker Flats\PF\_TIP\PF\_TIP\_Mapbooks\2012\_06\_18\_Pf\_50mV\_DGM\_Mpbk.mxd - 5/29/2013 @ 9:28:06 PM



### Legend

- 4006 Target Location
- 5 Analog Investigation (See Appendix F3)
- Analog Investigation Conducted
- Phase I Removal Action Area Completed by Army
- Parker Flats Munitions Response Area
- Major Road

### Grid C3G4I2

**Response**  
50 milliVolts (mV)

0 2,000 4,000 Feet

0 1 2 Miles

State Plane California IV, NAD 1983 (U.S. Survey Foot)

0 15 30 Feet

**Parker Flats MRA  
50mV DGM Surveys  
Mapbook**

FORA ESCA RP  
Monterey County, California

---

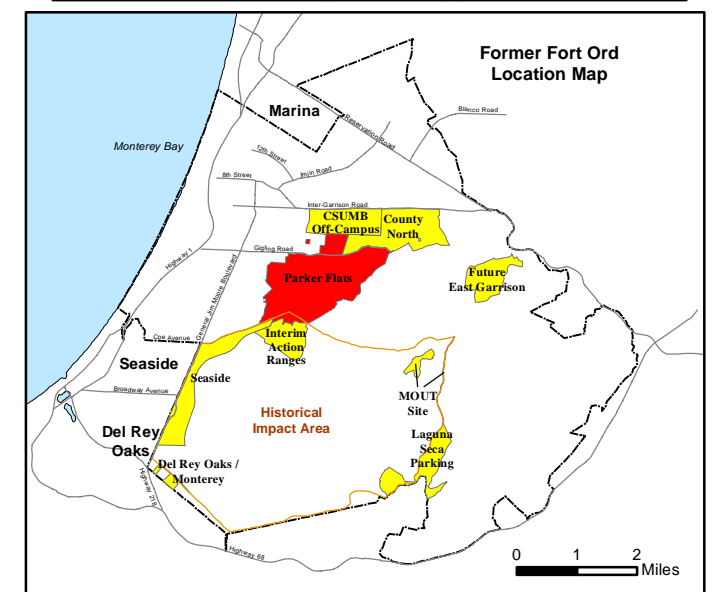
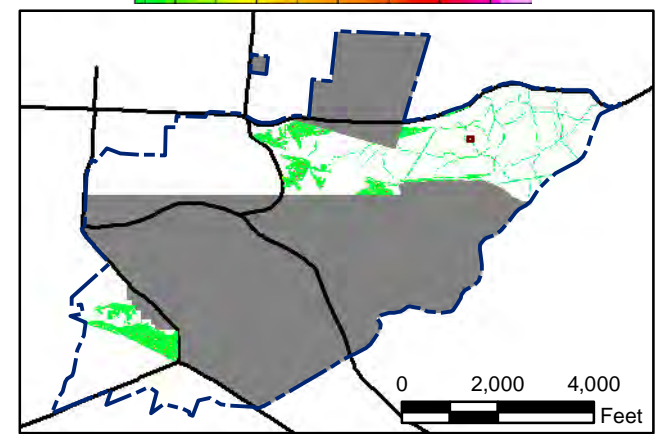
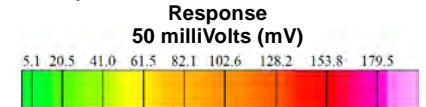
**Map F1A - 478**

T:\Projects\Parker Flats\PF\_TIP\PF\_TIP\_Mapbooks\2012\_06\_18\_Pf\_50mV\_DGM\_Mpbk.mxd - 5/29/2013 @ 9:28:06 PM




### Legend

- 4006 ● Target Location
- 5 ▨ Analog Investigation (See Appendix F3)
- Analog Investigation Conducted
- Phase I Removal Action Area Completed by Army
- ▬ Parker Flats Munitions Response Area
- ▬ Major Road



State Plane California IV, NAD 1983 (U.S. Survey Foot)

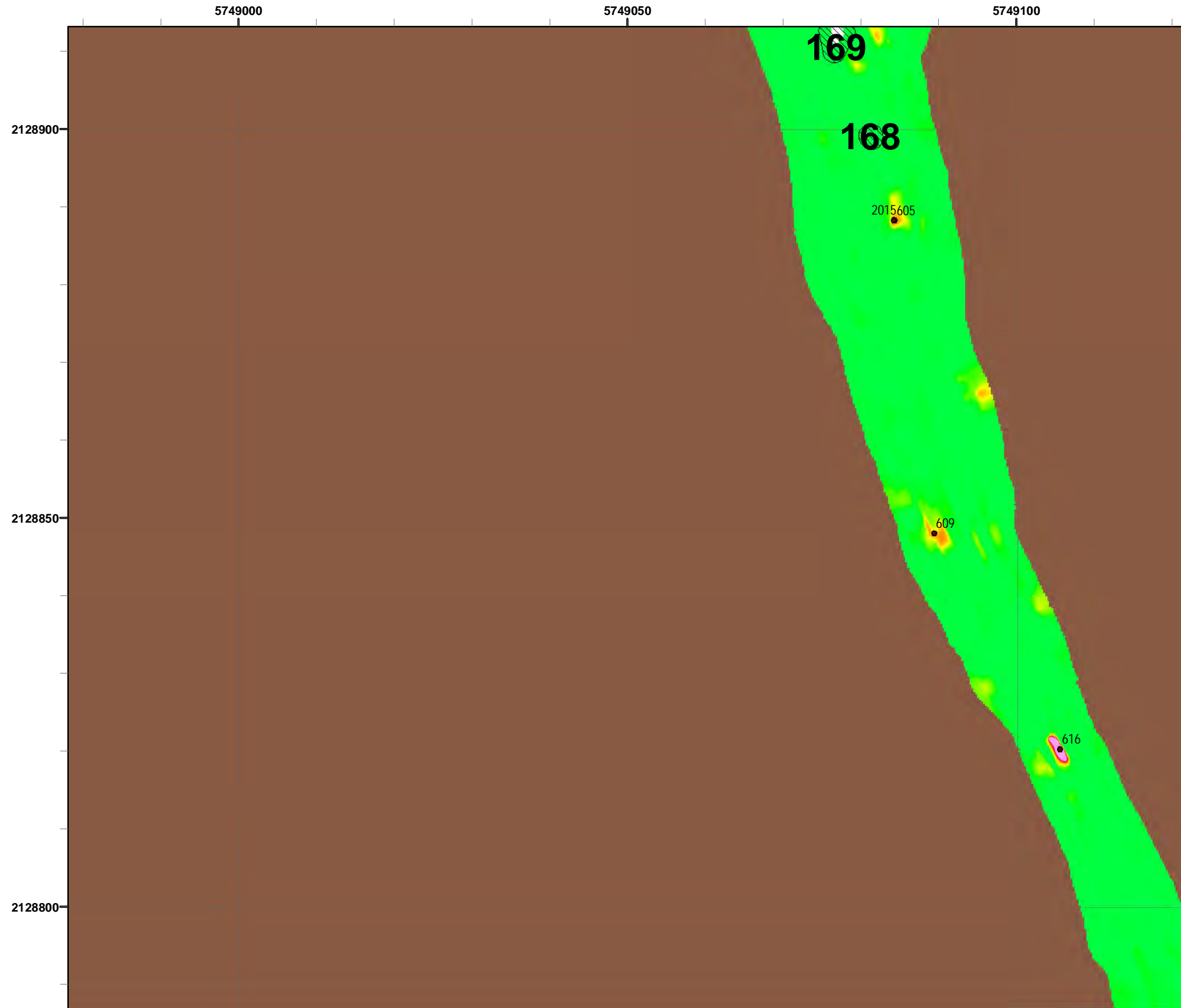


**Parker Flats MRA  
50mV DGM Surveys  
Mapbook**

FORA ESCA RP  
Monterey County, California

**Map F1A - 479**

T:\Projects\Parker Flats\PF\_TIP\PF\_TIP\_Mapbooks\2012\_06\_18\_Pf\_50mV\_DGM\_Mpbk.mxd - 5/29/2013 @ 9:28:06 PM



4006

5

### Legend

- Target Location
- Analog Investigation (See Appendix F3)
- Analog Investigation Conducted
- Phase I Removal Action Area Completed by Army
- Parker Flats Munitions Response Area
- Major Road

### Grid C3G416

**Response**  
50 milliVolts (mV)

5.1 20.5 41.0 61.5 82.1 102.6 128.2 153.8 179.5

0    2,000    4,000  
Feet

0    1    2  
Miles

State Plane California IV, NAD 1983 (U.S. Survey Foot)

0    15    30  
Feet

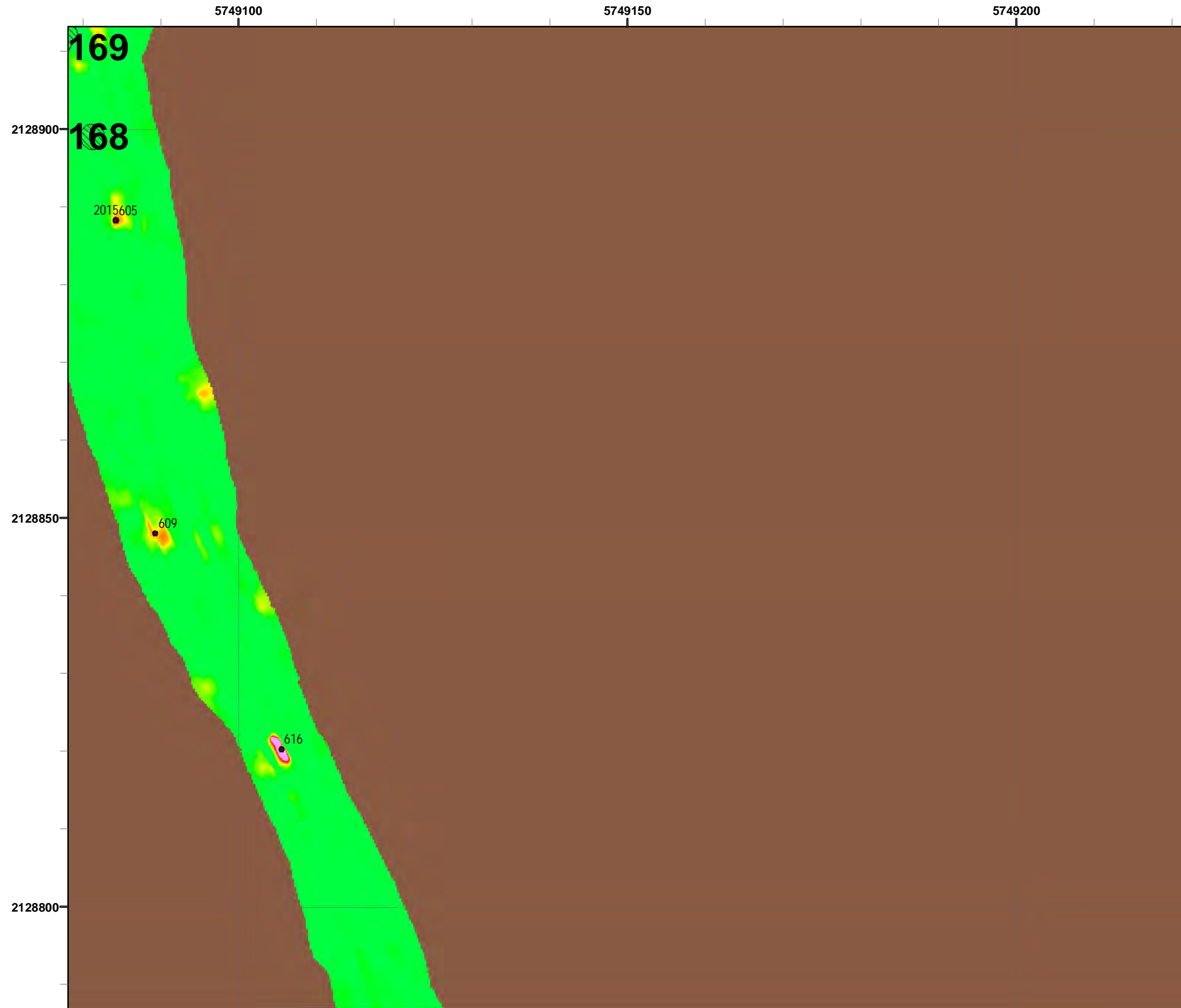
**Parker Flats MRA**  
**50mV DGM Surveys**  
**Mapbook**

FORA ESCA RP  
Monterey County, California

**Map F1A - 480**



T:\Projects\Parker Flats\PF\_TIP\PF\_TIP\_Mapbooks\2012\_06\_18\_Pf\_50mV\_DGM\_Mpbk.mxd - 5/29/2013 @ 9:28:06 PM

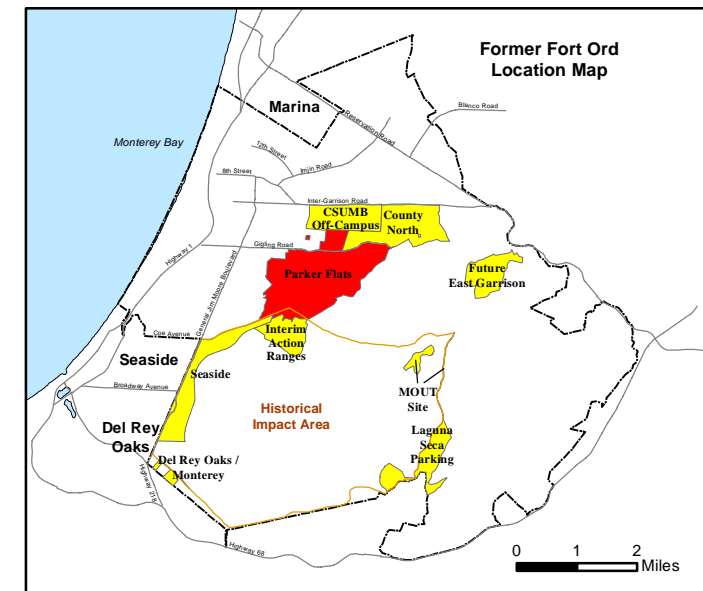
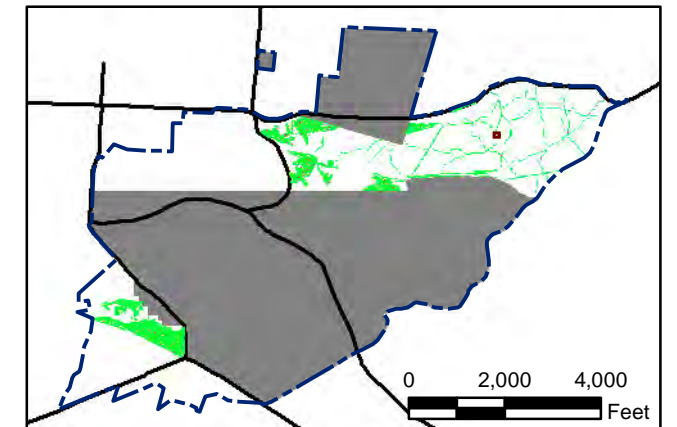



# Grid C3G4I7



## Legend

- 4006 ● Target Location
- 5 ▨ Analog Investigation (See Appendix F3)
- Analog Investigation Conducted
- Phase I Removal Action Area Completed by Army
- ▬ Parker Flats Munitions Response Area
- ▬ Major Road

### Response 50 milliVolts (mV)



State Plane California IV, NAD 1983 (U.S. Survey Foot)



### Parker Flats MRA 50mV DGM Surveys Mapbook

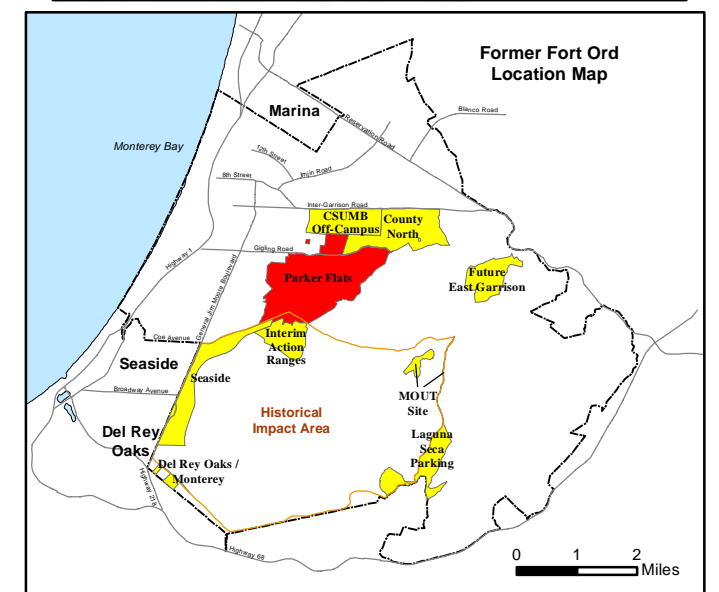
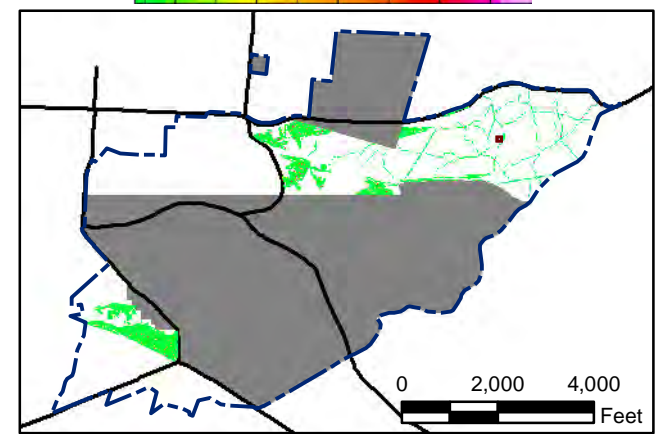
FORA ESCA RP  
Monterey County, California

T:\Projects\Parker Flats\PF\_TIP\PF\_TIP\_Mapbooks\2012\_06\_18\_Pf\_50mV\_DGM\_Mpbk.mxd - 5/29/2013 @ 9:28:06 PM



### Legend

- 4006 ● Target Location
- 5 ▨ Analog Investigation (See Appendix F3)
- Analog Investigation Conducted
- Phase I Removal Action Area Completed by Army
- ▬ Parker Flats Munitions Response Area
- ▬ Major Road



State Plane California IV, NAD 1983 (U.S. Survey Foot)



**Parker Flats MRA  
50mV DGM Surveys  
Mapbook**

FORA ESCA RP  
Monterey County, California

**Map F1A - 482**

T:\Projects\Parker Flats\PF\_TIP\PF\_TIP\_Mapbooks\2012\_06\_18\_PF\_50mV\_DGM\_Mpbk.mxd - 5/29/2013 @ 9:28:06 PM



### Legend

4006 ● Target Location

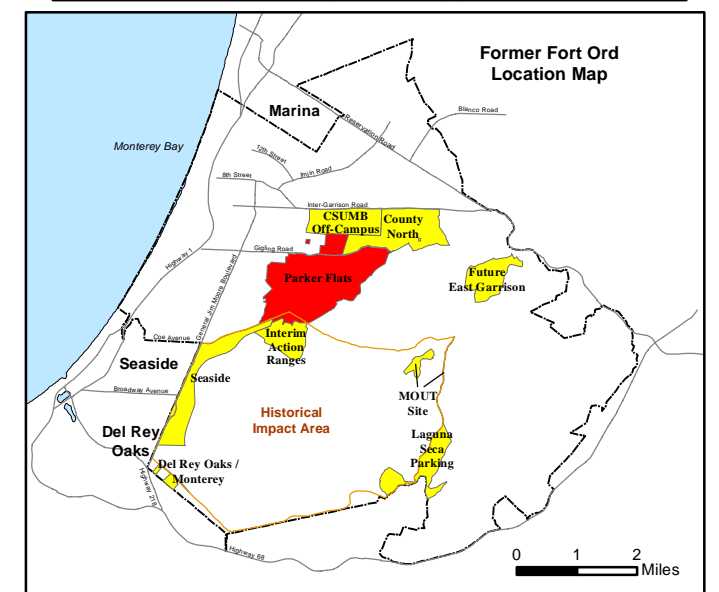
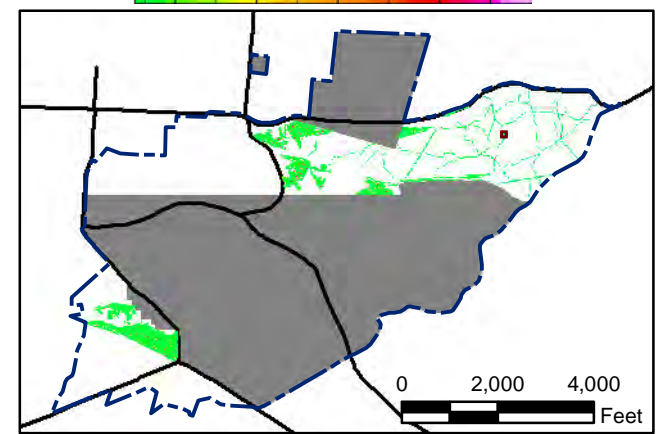
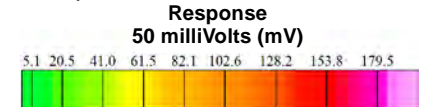
5 ▨ Analog Investigation (See Appendix F3)

■ Analog Investigation Conducted

■ Phase I Removal Action Area Completed by Army


▬ Parker Flats Munitions Response Area

▬ Major Road



State Plane California IV, NAD 1983 (U.S. Survey Foot)

0 15 30 Feet



**Parker Flats MRA  
50mV DGM Surveys  
Mapbook**

FORA ESCA RP  
Monterey County, California

**Map F1A - 483**

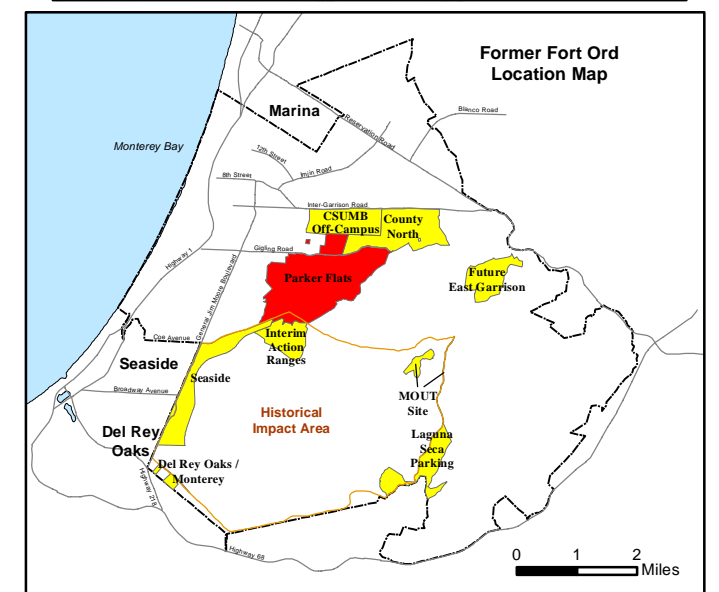
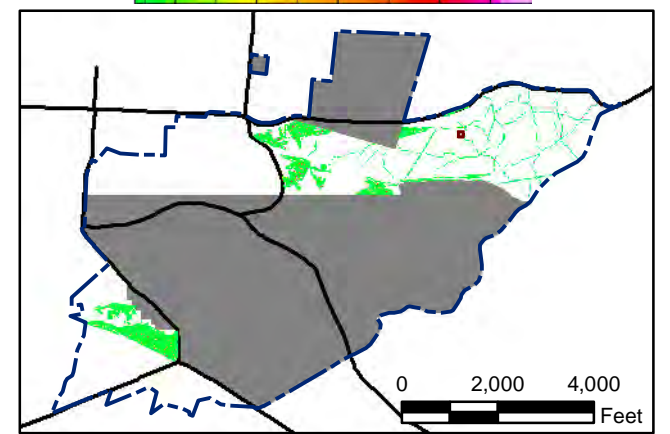
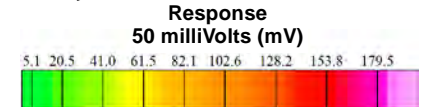
T:\Projects\Parker Flats\PF\_TIP\PF\_TIP\_Mapbooks\2012\_06\_18\_Pf\_50mV\_DGM\_Mpbk.mxd - 5/29/2013 @ 9:28:06 PM




### Legend

- 4006 ● Target Location
- 5 ▨ Analog Investigation (See Appendix F3)
- Analog Investigation Conducted
- Phase I Removal Action Area Completed by Army
- ▬ Parker Flats Munitions Response Area
- ▬ Major Road

**Grid C3G4J1**



State Plane California IV, NAD 1983 (U.S. Survey Foot)



**Parker Flats MRA  
50mV DGM Surveys  
Mapbook**

FORA ESCA RP  
Monterey County, California

**Map F1A - 484**

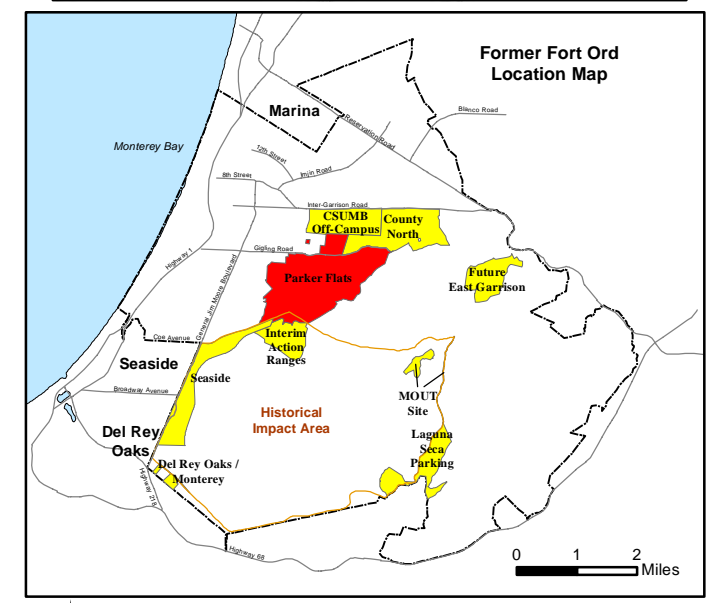
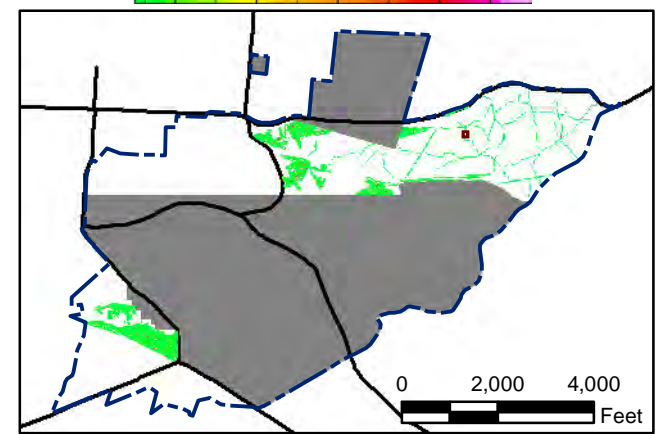
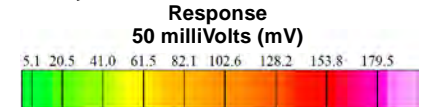
T:\Projects\Parker Flats\PF\_TIP\PF\_TIP\_Mapbooks\2012\_06\_18\_Pf\_50mV\_DGM\_Mpbk.mxd - 5/29/2013 @ 9:28:06 PM



### Legend


- 4006 ● Target Location
- 5 ▨ Analog Investigation (See Appendix F3)
- Analog Investigation Conducted
- Phase I Removal Action Area Completed by Army
- ▬ Parker Flats Munitions Response Area
- ▬ Major Road

**Grid C3G4J2**



State Plane California IV, NAD 1983 (U.S. Survey Foot)

0 15 30 Feet

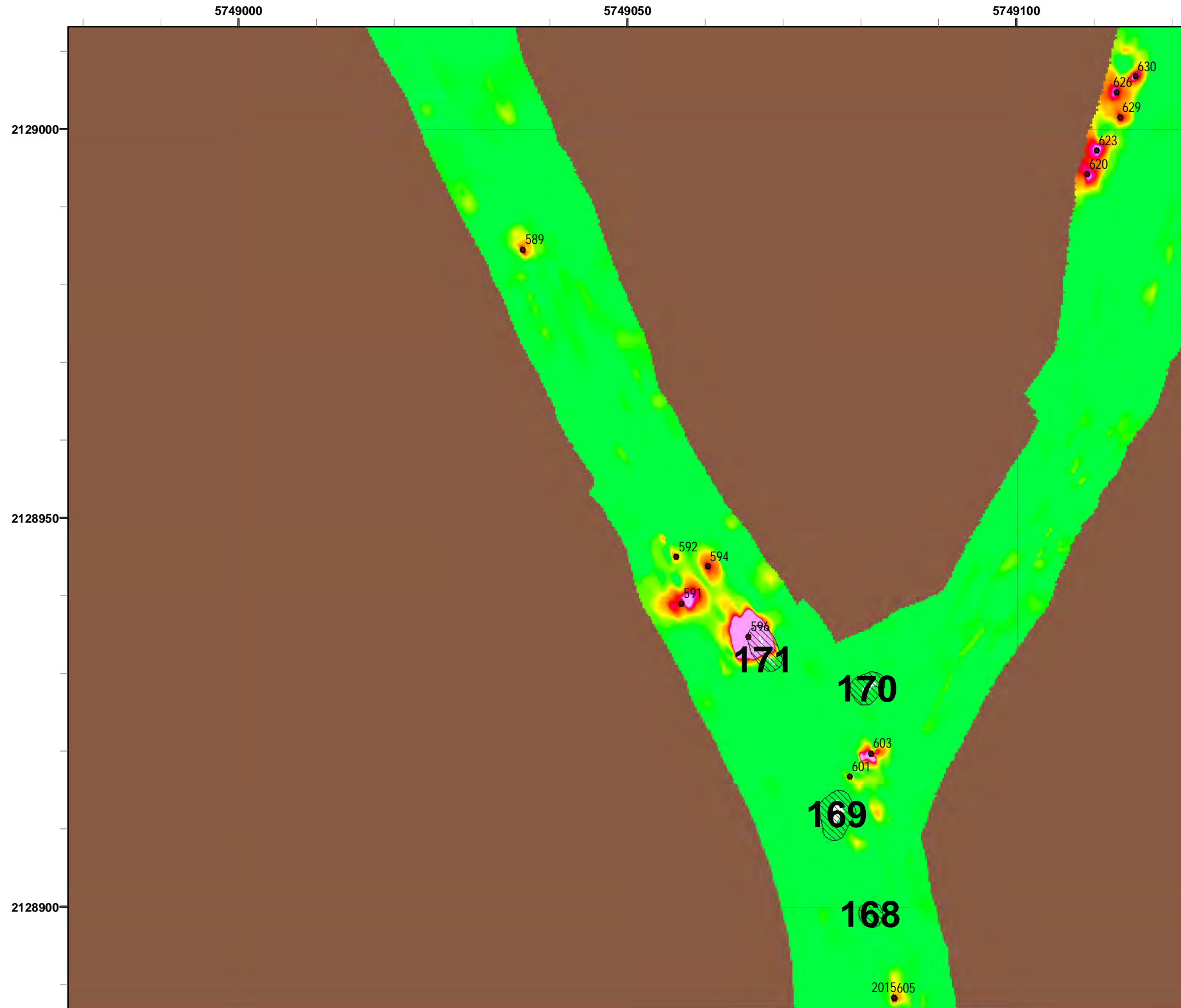


**Parker Flats MRA  
50mV DGM Surveys  
Mapbook**

FORA ESCA RP  
Monterey County, California

**Map F1A - 485**

T:\Projects\Parker Flats\PF\_TIP\PF\_TIP\_Mapbooks\2012\_06\_18\_PF\_50mV\_DGM\_Mpbk.mxd - 5/29/2013 @ 9:28:06 PM



4006

5

## Legend

- Target Location
- Analog Investigation (See Appendix F3)
- Analog Investigation Conducted
- Phase I Removal Action Area Completed by Army
- Parker Flats Munitions Response Area
- Major Road

## Grid C3G4J6

**Response**  
50 milliVolts (mV)

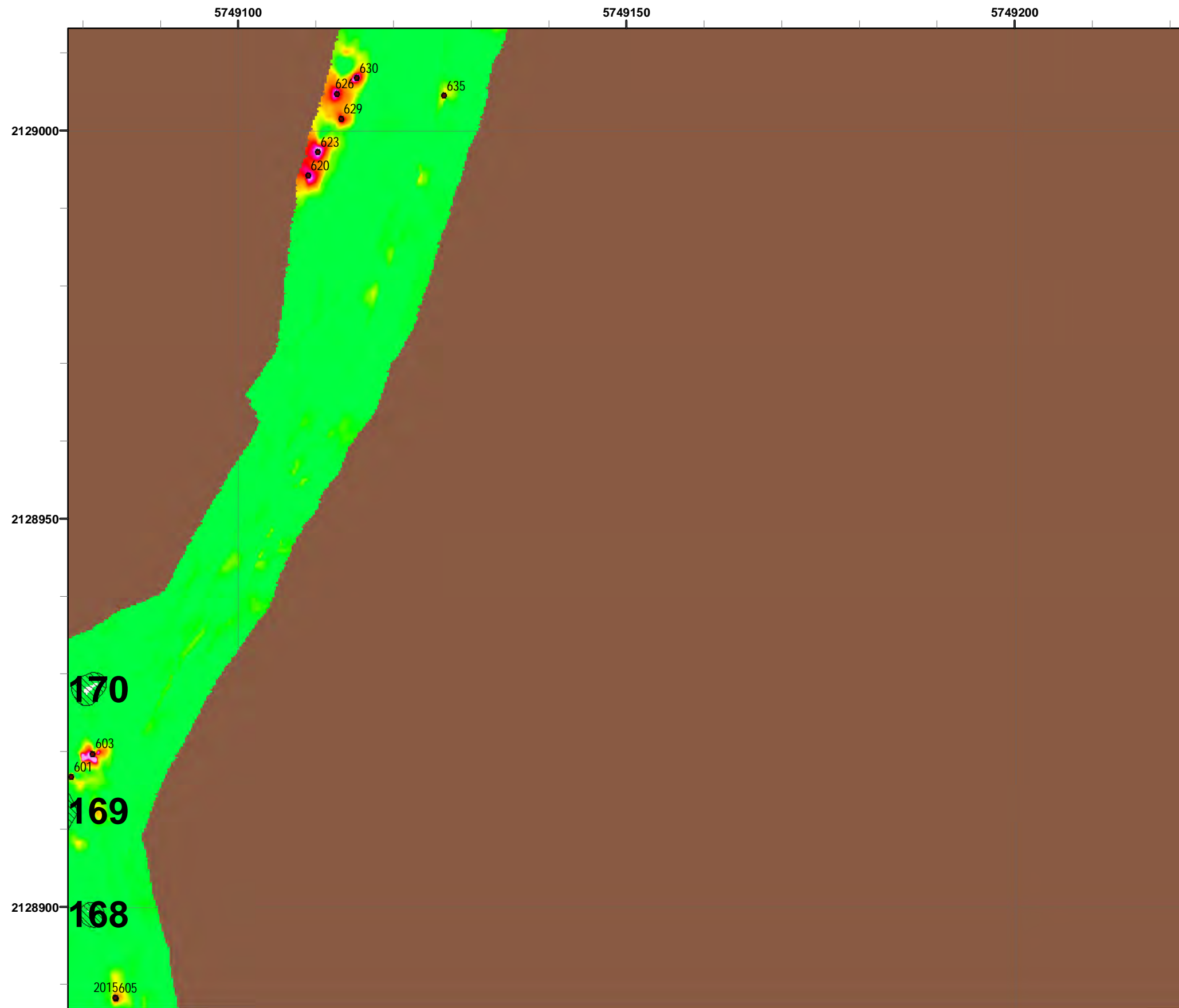
State Plane California IV, NAD 1983 (U.S. Survey Foot)

**Parker Flats MRA**  
**50mV DGM Surveys**  
**Mapbook**

FORA ESCA RP  
Monterey County, California

**Map F1A - 486**

T:\Projects\Parker Flats\PF\_TIP\PF\_TIP\_Mapbooks\2012\_06\_18\_PF\_50mV\_DGM\_Mpbk.mxd - 5/29/2013 @ 9:28:06 PM

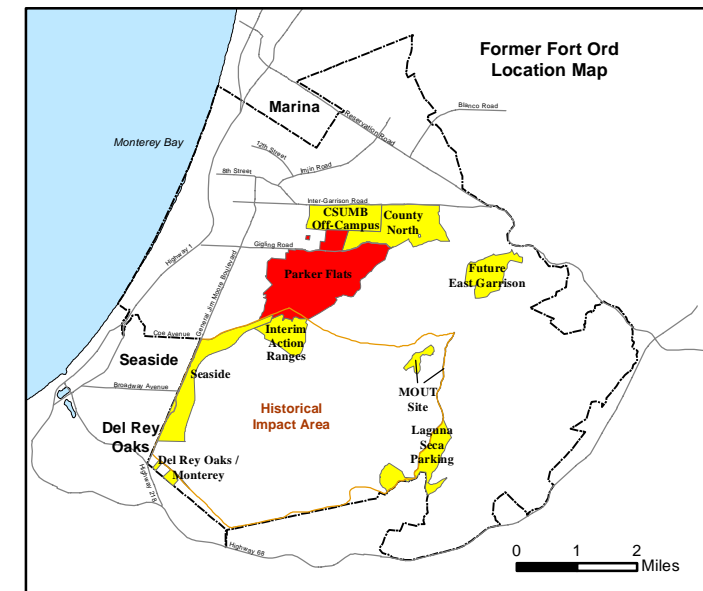
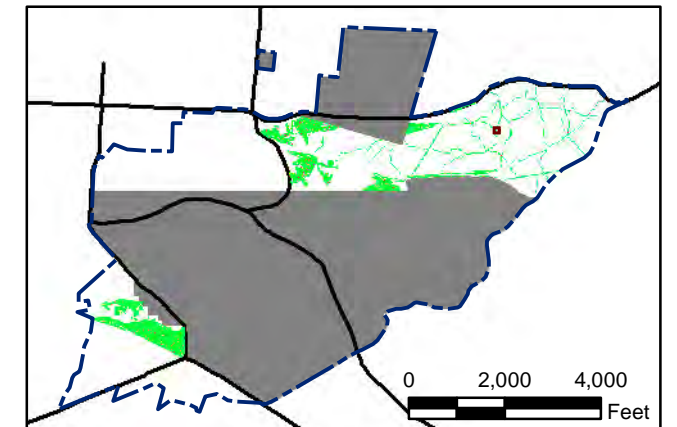
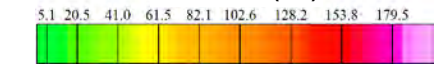


### Legend



## Grid C3G4J7

- 4006 ● Target Location
- 5 ▨ Analog Investigation (See Appendix F3)
- Analog Investigation Conducted
- Phase I Removal Action Area Completed by Army
- ▬ Parker Flats Munitions Response Area
- ▬ Major Road

Response  
50 milliVolts (mV)



State Plane California IV, NAD 1983 (U.S. Survey Foot)

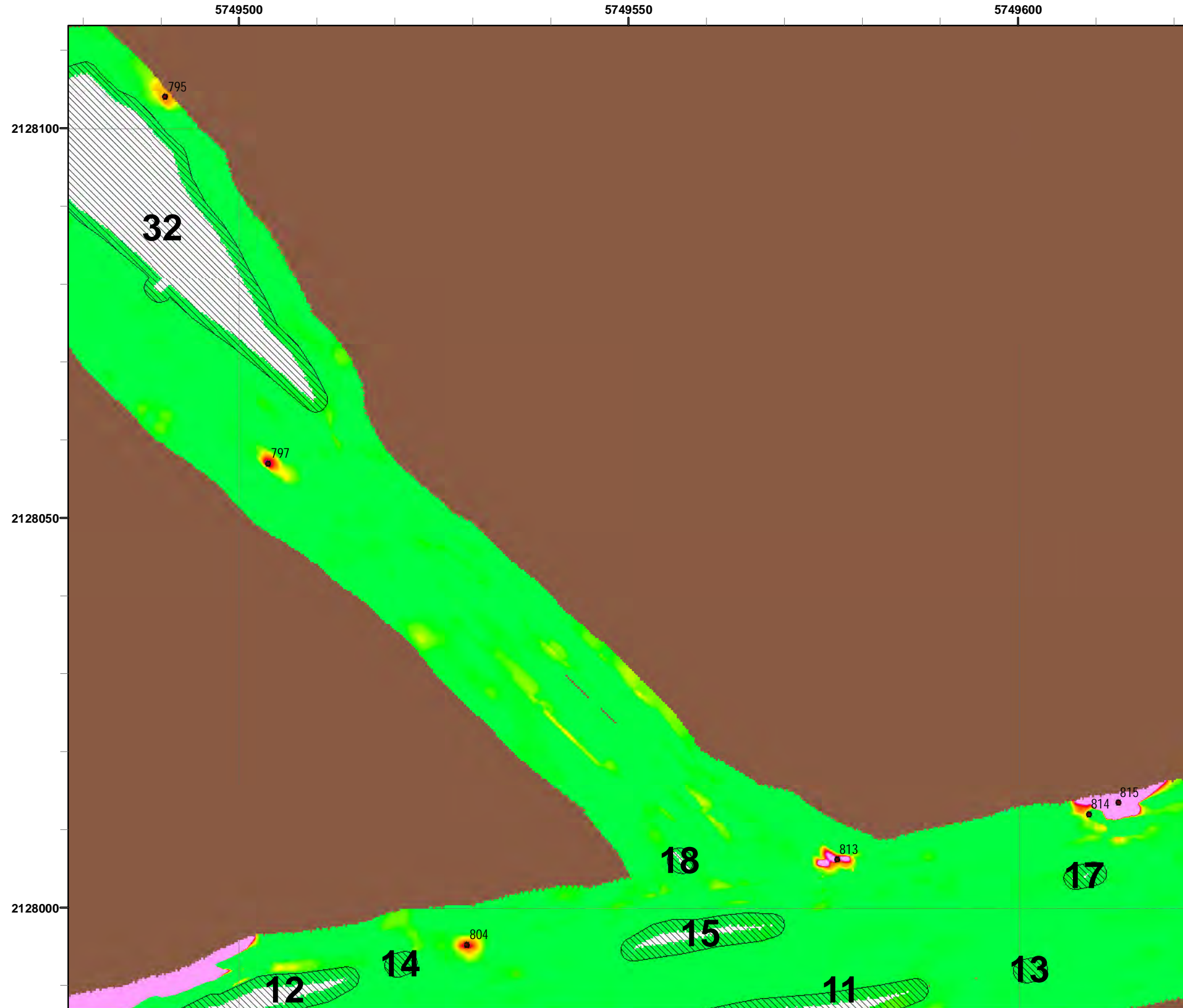


### Parker Flats MRA 50mV DGM Surveys Mapbook

FORA ESCA RP  
Monterey County, California

Map F1A - 487

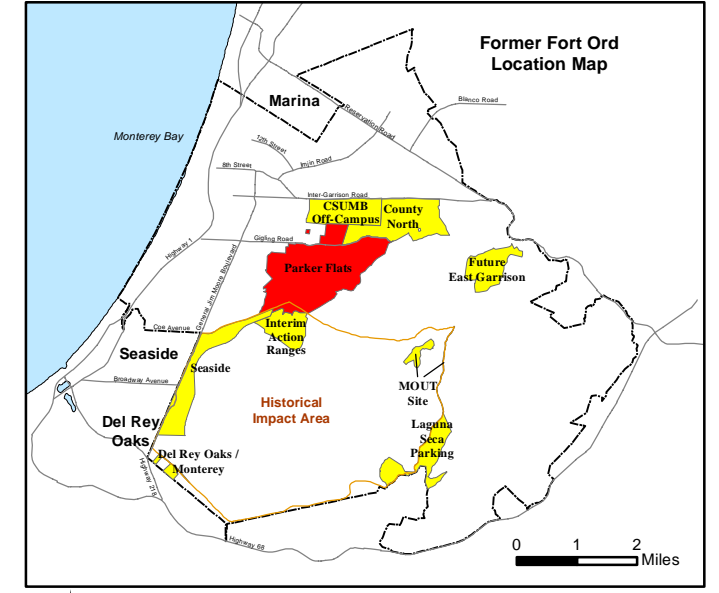
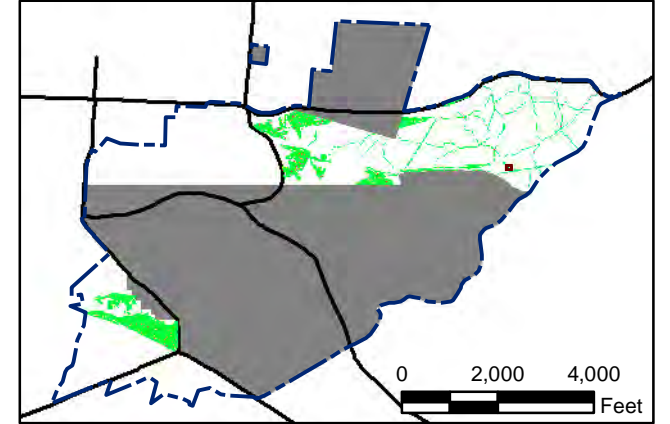
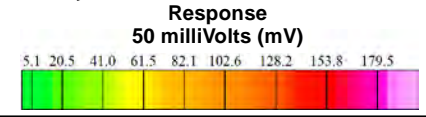
T:\Projects\Parker Flats\PF\_TIP\PF\_TIP\_Mapbooks\2012\_06\_18\_Pf\_50mV\_DGM\_Mpbk.mxd - 5/29/2013 @ 9:28:06 PM





### Legend

- 4006 ● Target Location
- 5 [Hatched Box] Analog Investigation (See Appendix F3)
- [Brown Box] Analog Investigation Conducted
- [Grey Box] Phase I Removal Action Area Completed by Army
- [Blue Dashed Line] Parker Flats Munitions Response Area
- [Black Line] Major Road

### Grid C3G5A1



State Plane California IV, NAD 1983 (U.S. Survey Foot)

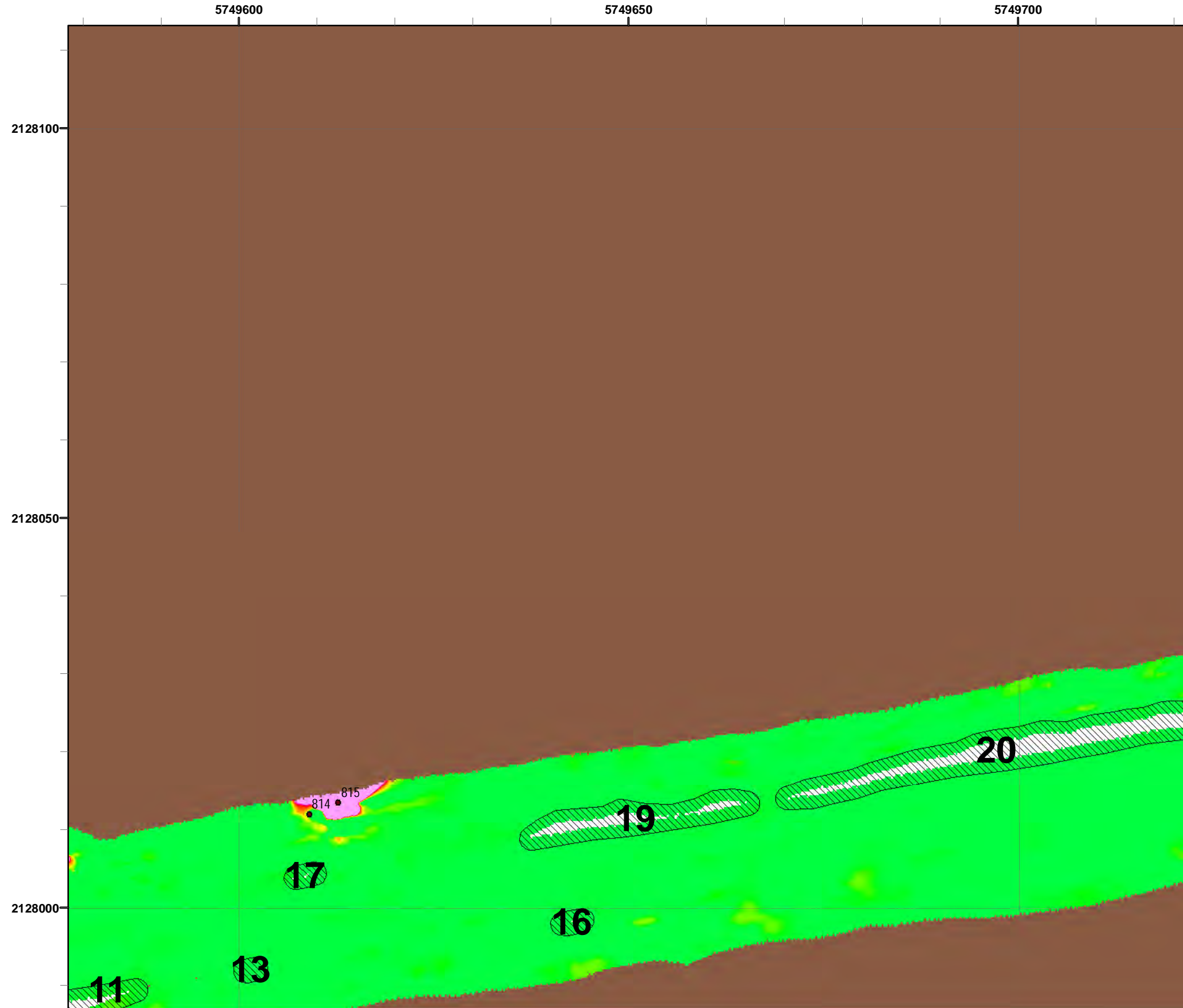


**Parker Flats MRA  
50mV DGM Surveys  
Mapbook**

FORA ESCA RP  
Monterey County, California

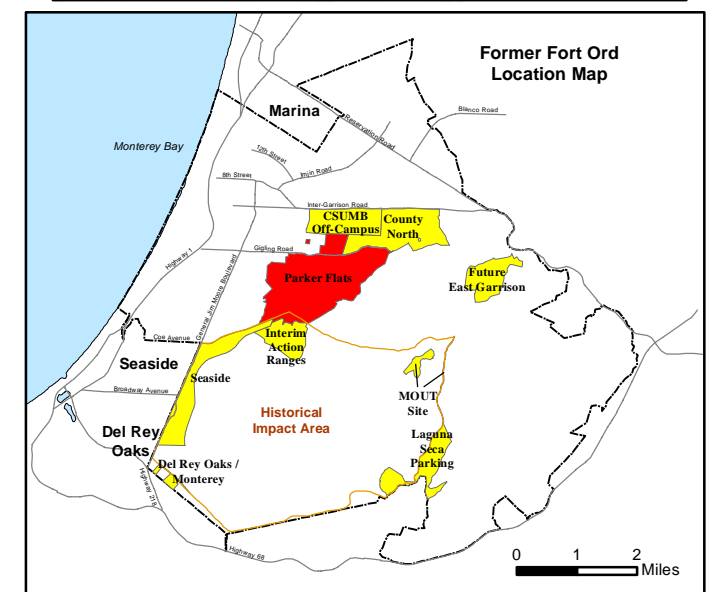
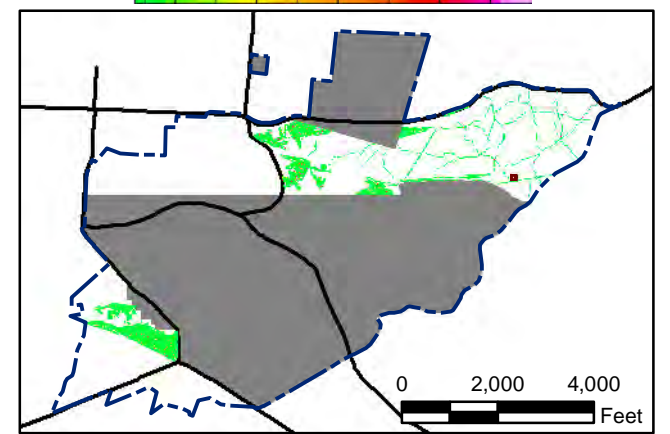


T:\Projects\Parker Flats\PF\_TIP\PF\_TIP\_Mapbooks\2012\_06\_18\_Pf\_50mV\_DGM\_Mpbk.mxd - 5/29/2013 @ 9:28:06 PM



### Legend

- 4006 ● Target Location
- 5 [Hatched Box] Analog Investigation (See Appendix F3)
- [Brown Box] Analog Investigation Conducted
- [Grey Box] Phase I Removal Action Area Completed by Army
- [Blue Dashed Line] Parker Flats Munitions Response Area
- [Black Line] Major Road



State Plane California IV, NAD 1983 (U.S. Survey Foot)



**Parker Flats MRA  
50mV DGM Surveys  
Mapbook**

FORA ESCA RP  
Monterey County, California

**Map F1A - 489**

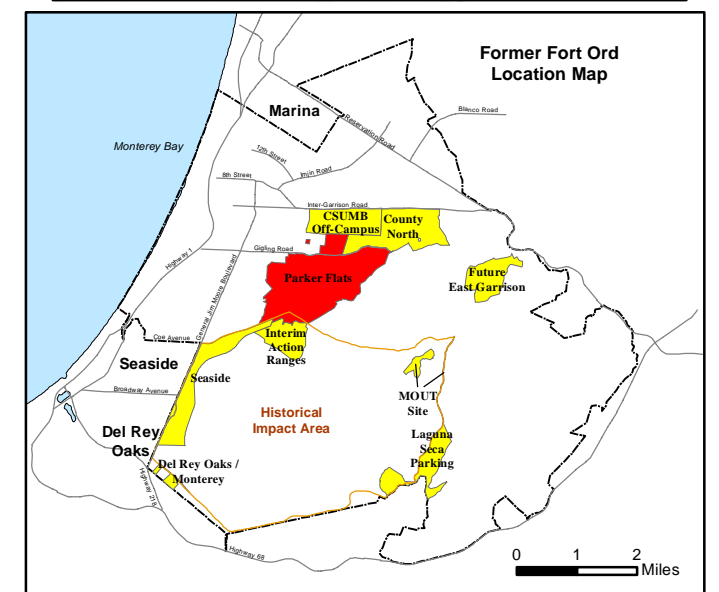
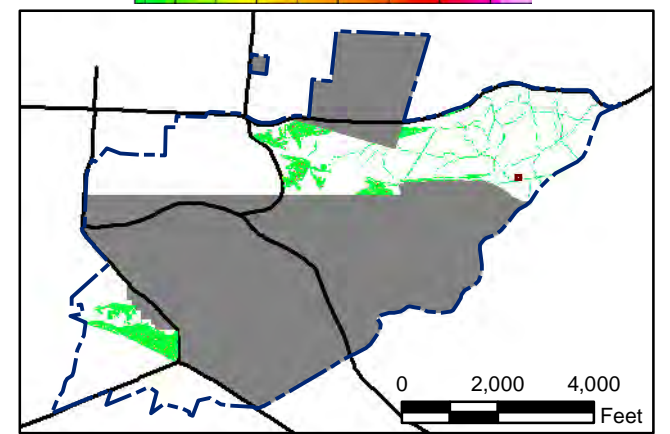
T:\Projects\Parker Flats\PF\_TIP\PF\_TIP\_Mapbooks\2012\_06\_18\_Pf\_50mV\_DGM\_Mpbk.mxd - 5/29/2013 @ 9:28:06 PM



### Legend

- 4006 ● Target Location
- 5 [Hatched Box] Analog Investigation (See Appendix F3)
- [Brown Box] Analog Investigation Conducted
- [Grey Box] Phase I Removal Action Area Completed by Army
- [Blue Dashed Line] Parker Flats Munitions Response Area
- [Black Line] Major Road

**Grid C3G5A3**



State Plane California IV, NAD 1983 (U.S. Survey Foot)

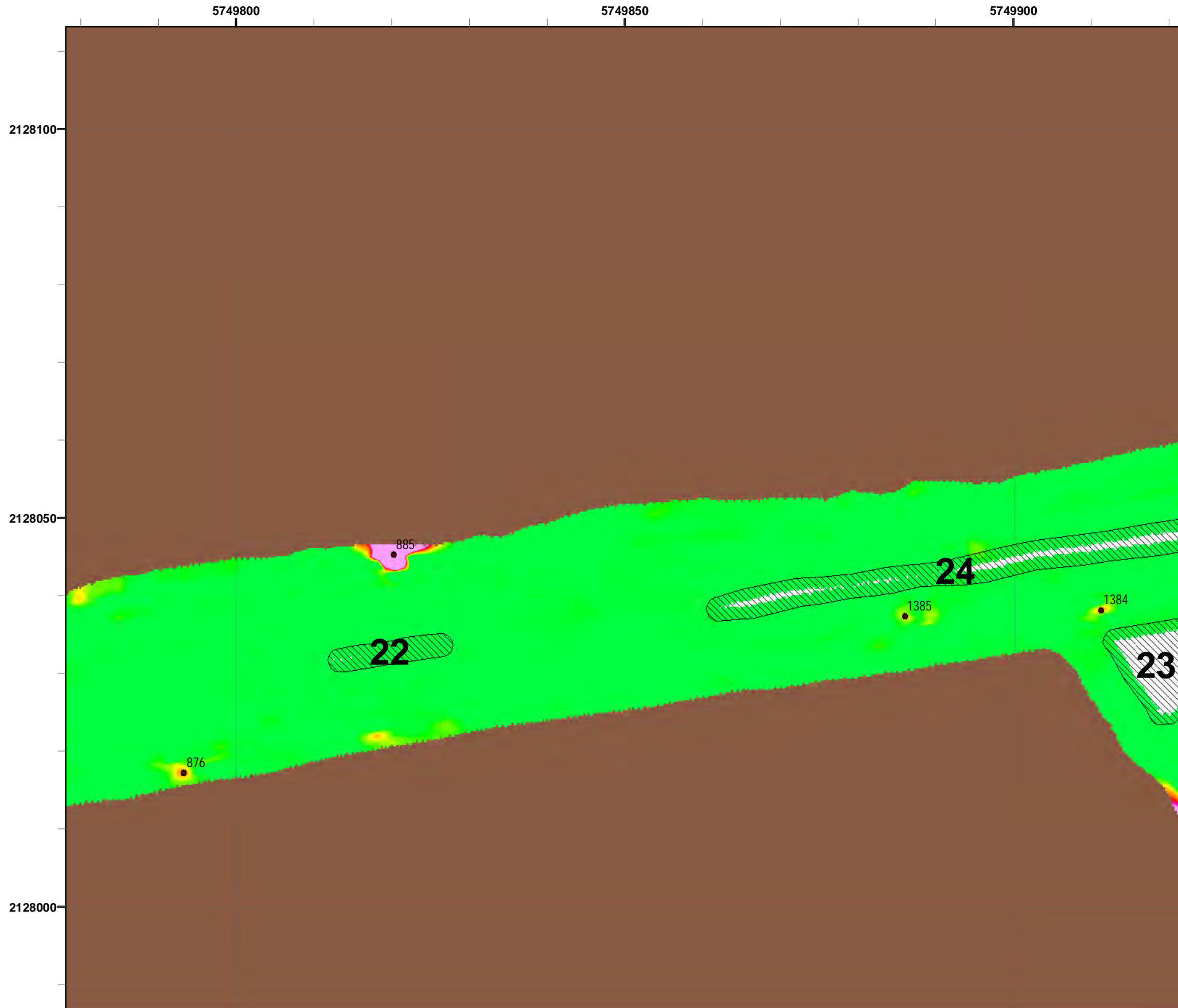


**Parker Flats MRA  
50mV DGM Surveys  
Mapbook**

FORA ESCA RP  
Monterey County, California

**Map F1A - 490**

T:\Projects\Parker Flats\PF\_TIP\PF\_TIP\_Mapbooks\2012\_06\_18\_Pf\_50mV\_DGM\_Mpbk.mxd - 5/29/2013 @ 9:28:06 PM

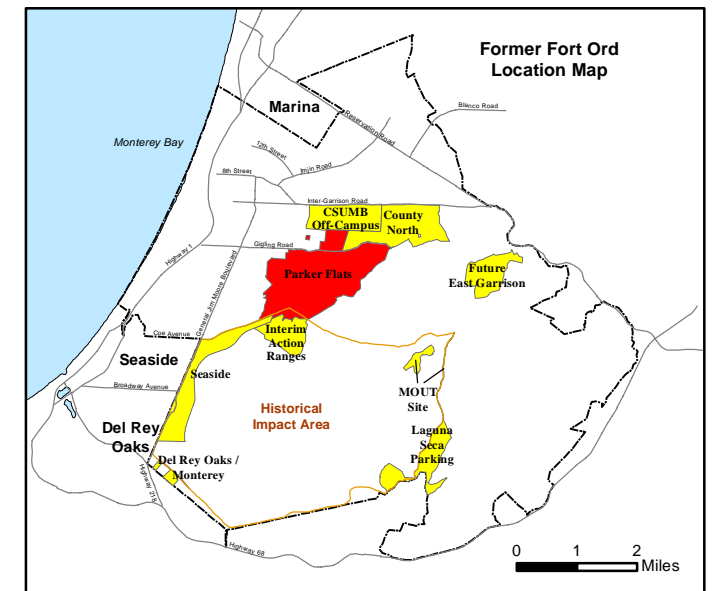
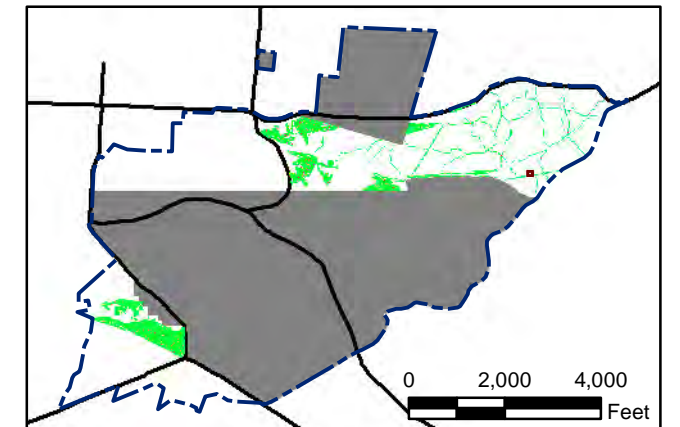
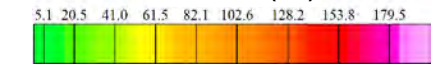


# Grid C3G5A4


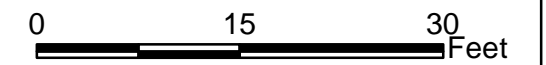
## Legend

- 4006 ● Target Location
- 5 [Hatched Box] Analog Investigation (See Appendix F3)
- [Brown Box] Analog Investigation Conducted
- [Grey Box] Phase I Removal Action Area Completed by Army
- [Blue Dashed Line] Parker Flats Munitions Response Area
- [Black Line] Major Road

### Response 50 milliVolts (mV)



State Plane California IV, NAD 1983 (U.S. Survey Foot)



### Parker Flats MRA 50mV DGM Surveys Mapbook

FORA ESCA RP  
Monterey County, California

Map F1A - 491

T:\Projects\Parker Flats\PF\_TIP\PF\_TIP\_Mapbooks\2012\_06\_18\_Pf\_50mV\_DGM\_Mpbk.mxd - 5/29/2013 @ 9:28:06 PM



**Legend**

- 4006 Target Location
- 5 Analog Investigation (See Appendix F3)
- Analog Investigation Conducted
- Phase I Removal Action Area Completed by Army
- Parker Flats Munitions Response Area
- Major Road

**Grid C3G5A5**

**Response**  
50 milliVolts (mV)

0 2,000 4,000 Feet

0 1 2 Miles

State Plane California IV, NAD 1983 (U.S. Survey Foot)

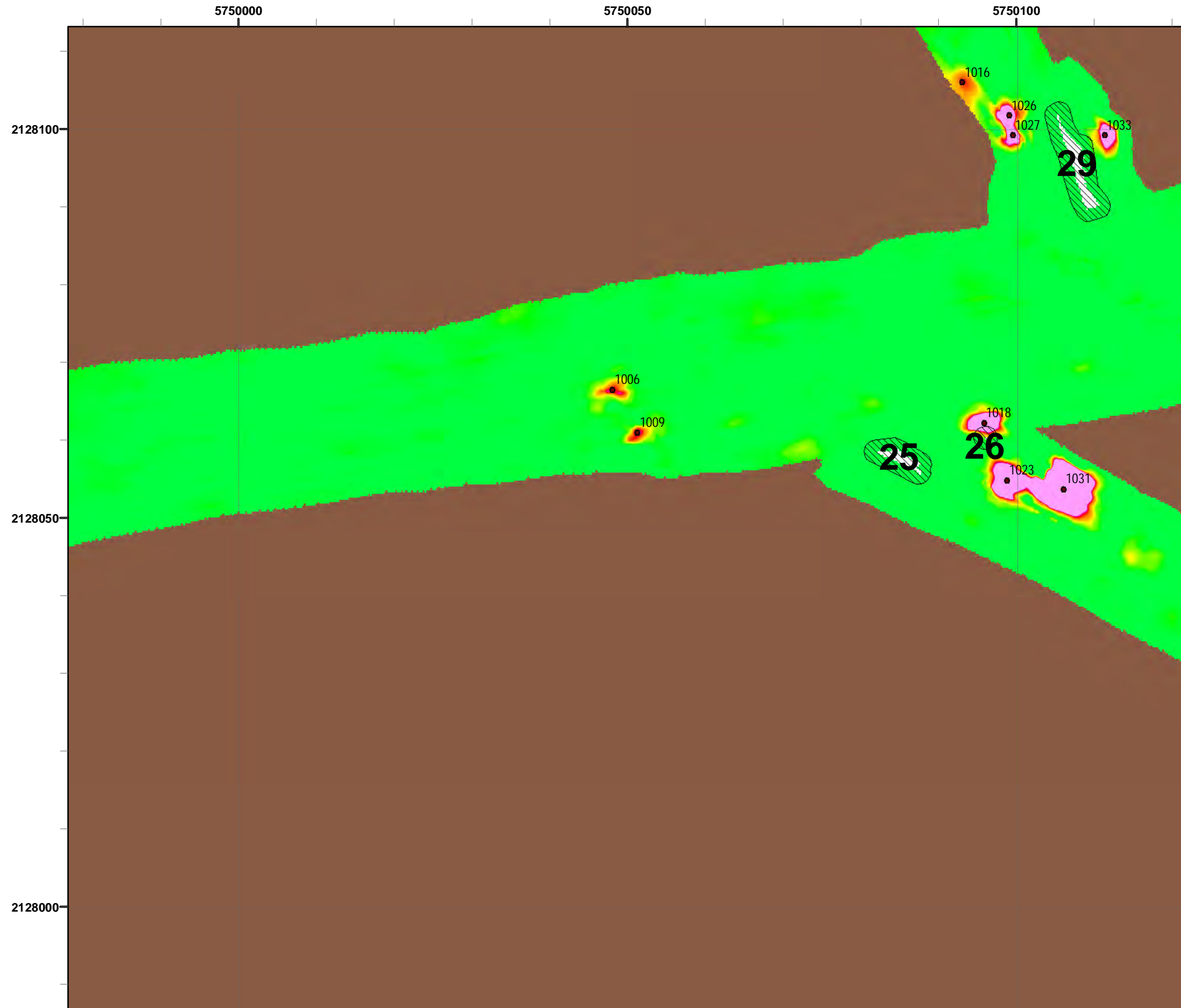
0 15 30 Feet

**Parker Flats MRA  
50mV DGM Surveys  
Mapbook**

FORA ESCA RP  
Monterey County, California

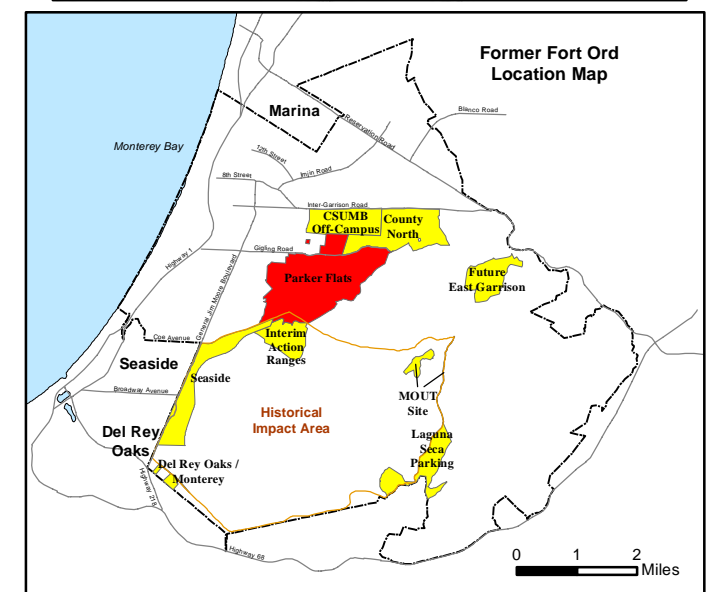
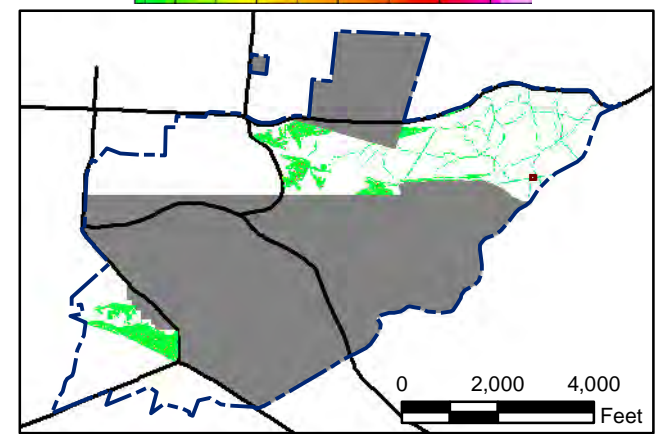
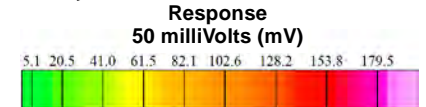
**Map F1A - 492**

T:\Projects\Parker Flats\PF\_TIP\PF\_TIP\_Mapbooks\2012\_06\_18\_Pf\_50mV\_DGM\_Mpbk.mxd - 5/29/2013 @ 9:28:06 PM




### Legend

- 4006 ● Target Location
- 5 [Hatched Box] Analog Investigation (See Appendix F3)
- [Brown Box] Analog Investigation Conducted
- [Grey Box] Phase I Removal Action Area Completed by Army
- [Blue Dashed Line] Parker Flats Munitions Response Area
- [Black Line] Major Road



State Plane California IV, NAD 1983 (U.S. Survey Foot)



**Parker Flats MRA  
50mV DGM Surveys  
Mapbook**

FORA ESCA RP  
Monterey County, California

**Map F1A - 493**

T:\Projects\Parker Flats\PF\_TIP\PF\_TIP\_Mapbooks\2012\_06\_18\_Pf\_50mV\_DGM\_Mpbk.mxd - 5/29/2013 @ 9:28:06 PM



### Legend

- 4006 Target Location
- 5 Analog Investigation (See Appendix F3)
- Analog Investigation Conducted
- Phase I Removal Action Area Completed by Army
- Parker Flats Munitions Response Area
- Major Road

### Grid C3G5A7

**Response**  
50 milliVolts (mV)

0 2,000 4,000 Feet

0 1 2 Miles

State Plane California IV, NAD 1983 (U.S. Survey Foot)

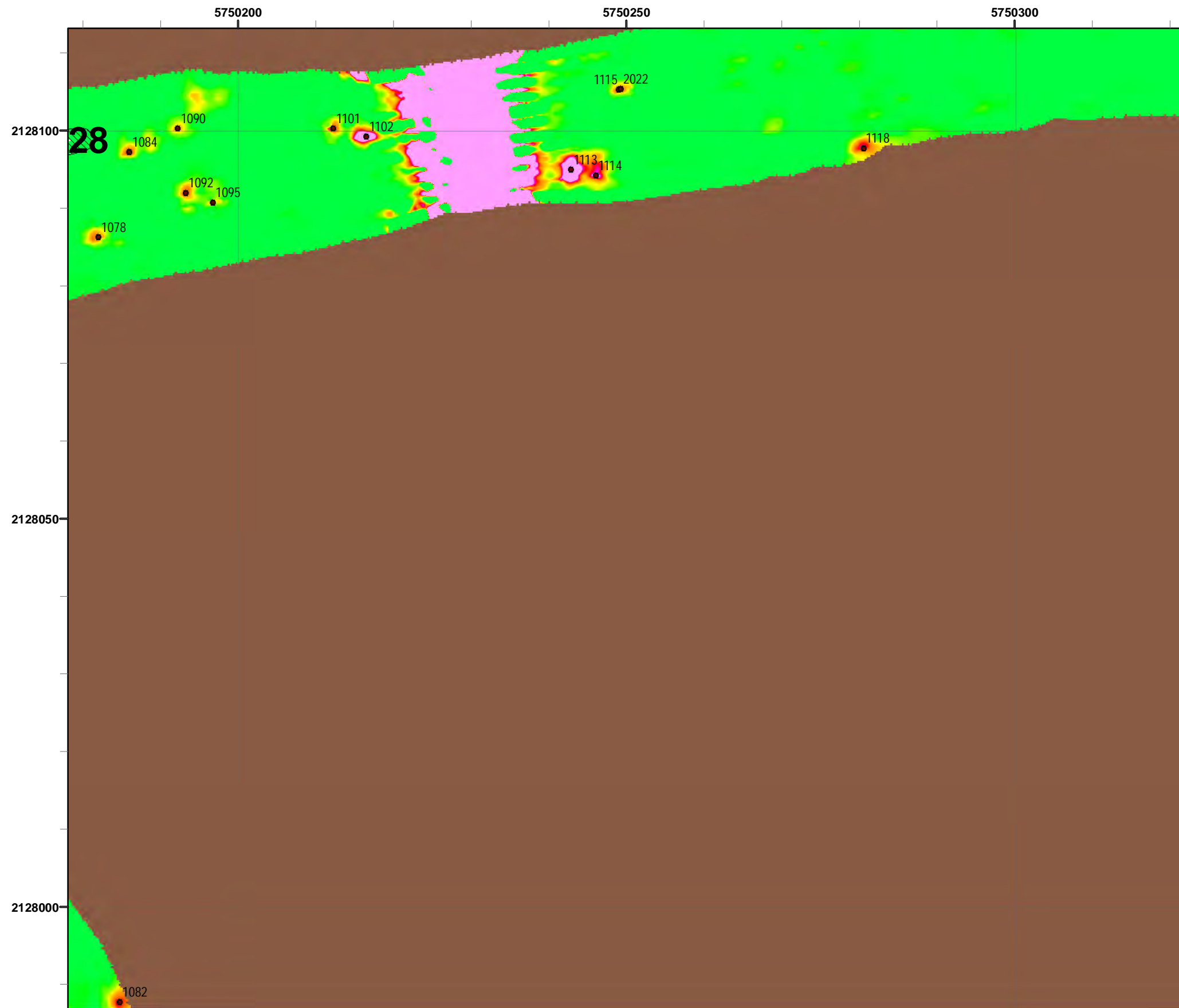
0 15 30 Feet

**Parker Flats MRA**  
**50mV DGM Surveys**  
**Mapbook**

FORA ESCA RP  
Monterey County, California

**Map F1A - 494**

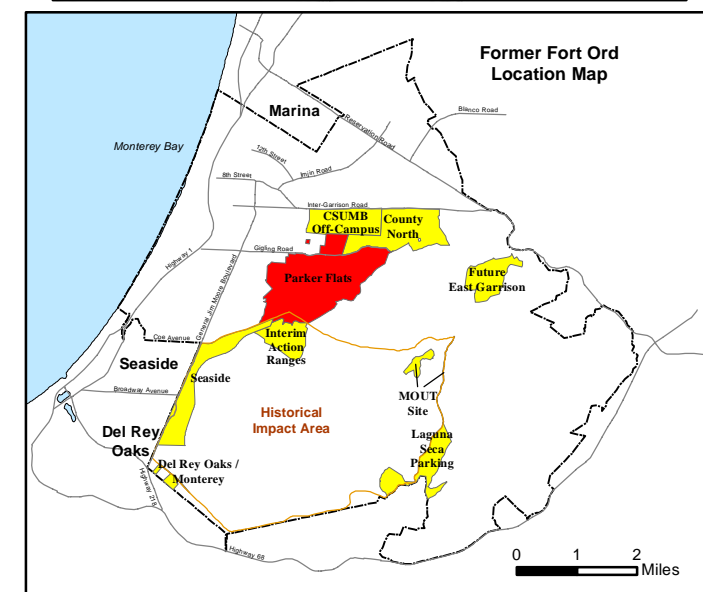
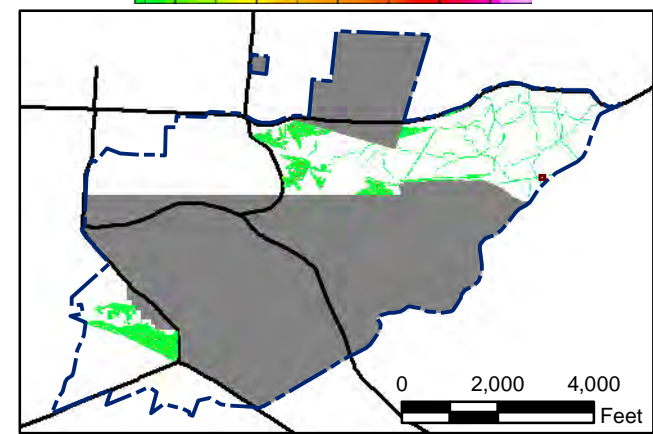
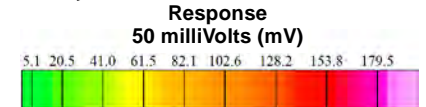
T:\Projects\Parker Flats\PF\_TIP\PF\_TIP\_Mapbooks\2012\_06\_18\_Pf\_50mV\_DGM\_Mpbk.mxd - 5/29/2013 @ 9:28:06 PM




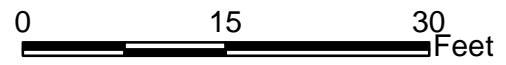
# Grid C3G5A8

## Legend

- 4006 ● Target Location
- 5 [hatched box] Analog Investigation (See Appendix F3)
- [brown box] Analog Investigation Conducted
- [grey box] Phase I Removal Action Area Completed by Army
- [blue dashed line] Parker Flats Munitions Response Area
- [black line] Major Road




State Plane California IV, NAD 1983 (U.S. Survey Foot)



### Parker Flats MRA 50mV DGM Surveys Mapbook

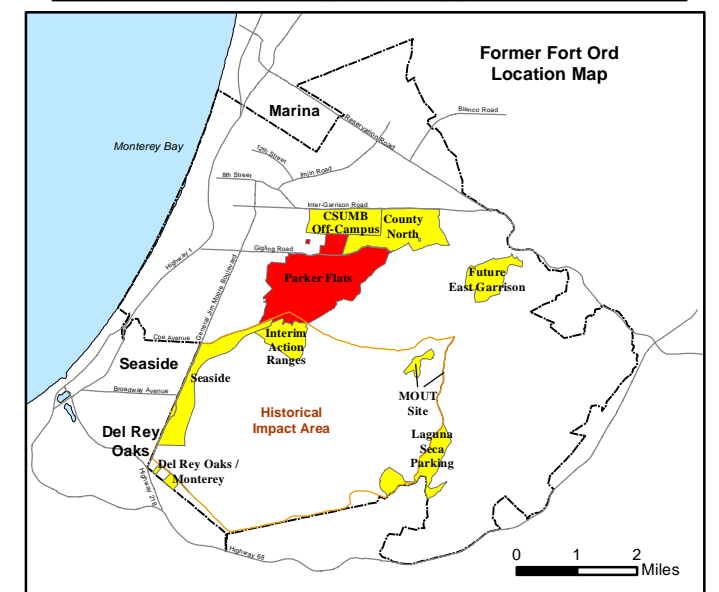
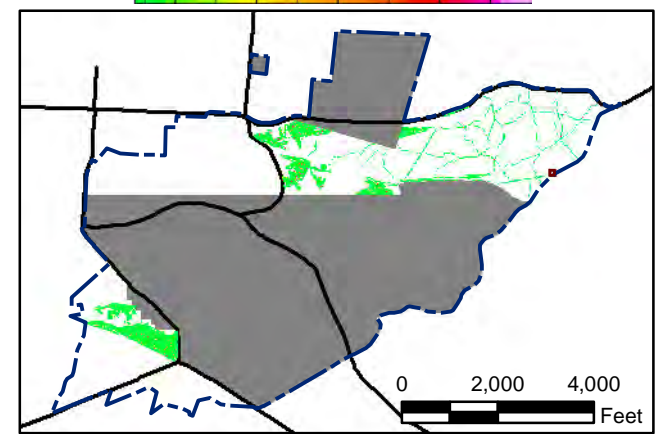
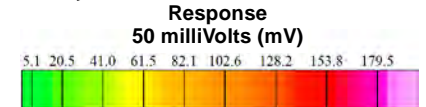
FORA ESCA RP  
Monterey County, California

T:\Projects\Parker Flats\PF\_TIP\PF\_TIP\_Mapbooks\2012\_06\_18\_Pf\_50mV\_DGM\_Mpbk.mxd - 5/29/2013 @ 9:28:06 PM




- ### Legend
- 4006 ● Target Location
  - 5 ▨ Analog Investigation (See Appendix F3)
  - Analog Investigation Conducted
  - Phase I Removal Action Area Completed by Army
  - ▬ Parker Flats Munitions Response Area
  - ▬ Major Road

**Grid C3G5B0**



State Plane California IV, NAD 1983 (U.S. Survey Foot)



**Parker Flats MRA  
50mV DGM Surveys  
Mapbook**

FORA ESCA RP  
Monterey County, California

**Map F1A - 496**



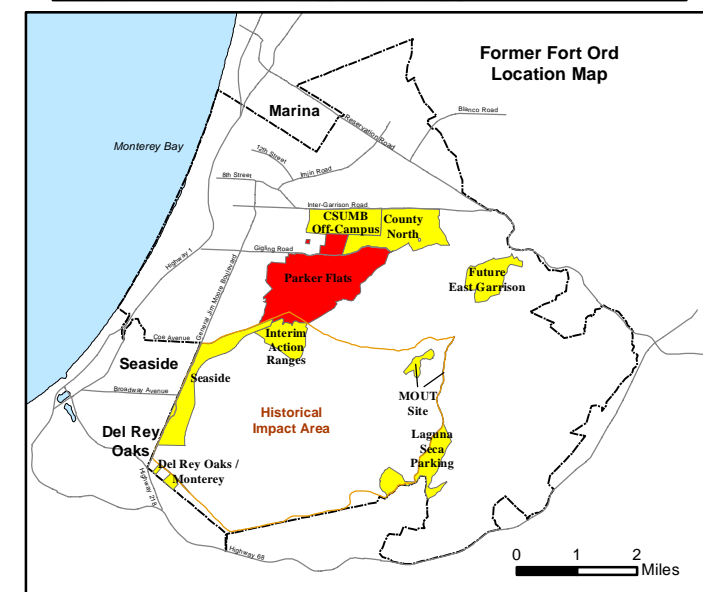
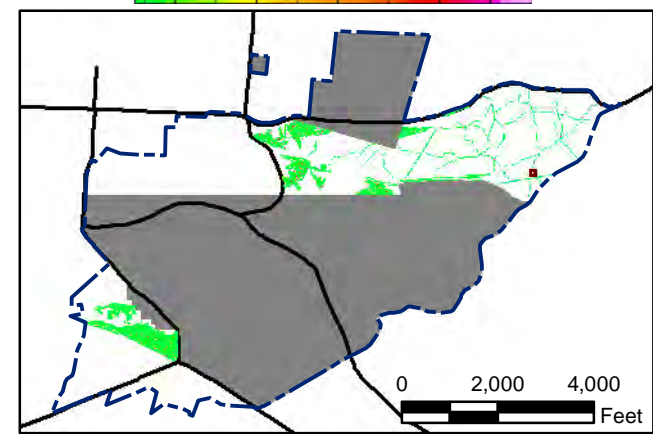
T:\Projects\Parker Flats\PF\_TIP\PF\_TIP\_Mapbooks\2012\_06\_18\_Pf\_50mV\_DGM\_Mpbk.mxd - 5/29/2013 @ 9:28:06 PM



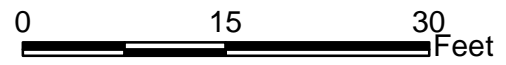
### Grid C3G5B6

### Legend

- 4006 ● Target Location
- 5 [Hatched Box] Analog Investigation (See Appendix F3)
- [Brown Box] Analog Investigation Conducted
- [Grey Box] Phase I Removal Action Area Completed by Army
- [Blue Dashed Line] Parker Flats Munitions Response Area
- [Black Line] Major Road



State Plane California IV, NAD 1983 (U.S. Survey Foot)

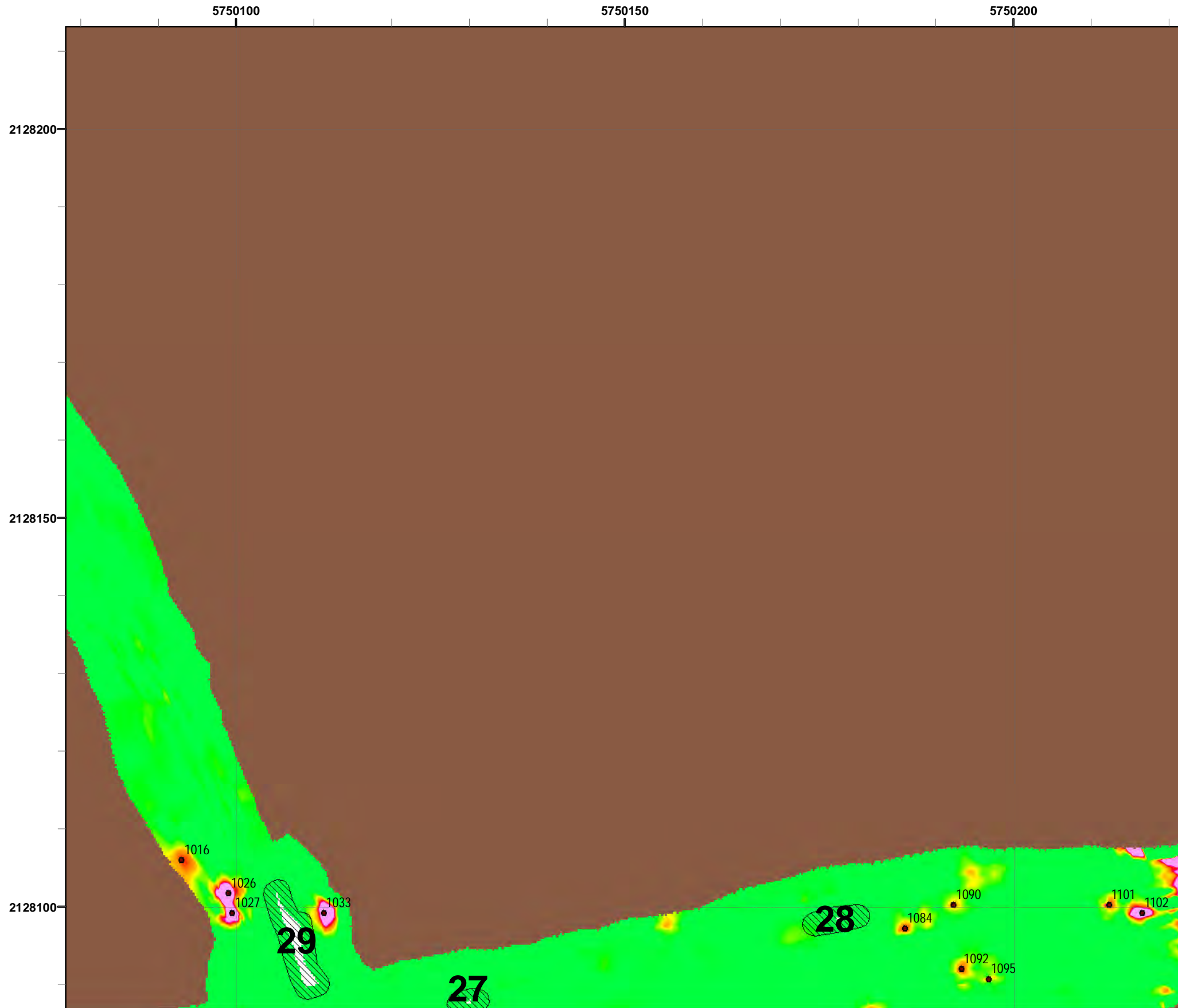


### Parker Flats MRA 50mV DGM Surveys Mapbook

FORA ESCA RP  
Monterey County, California

Map F1A - 497

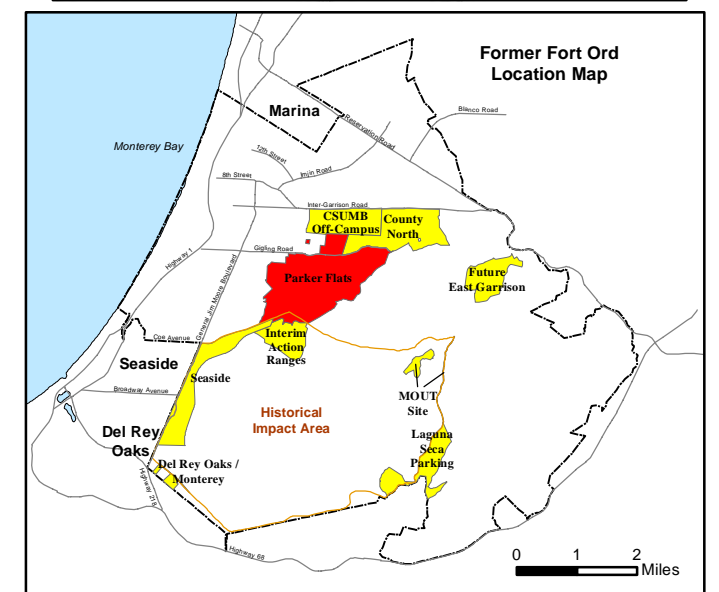
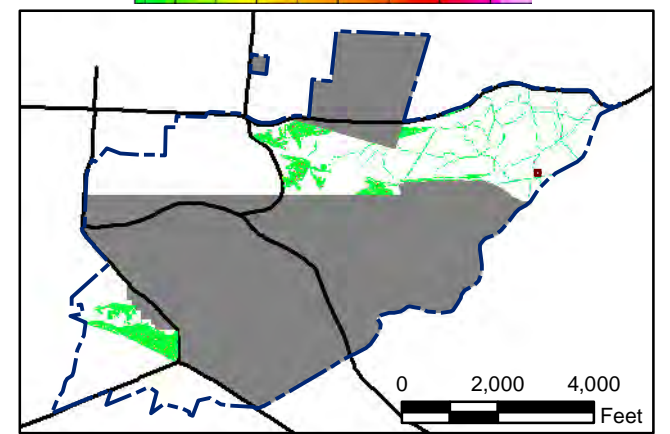
T:\Projects\Parker Flats\PF\_TIP\PF\_TIP\_Mapbooks\2012\_06\_18\_PF\_50mV\_DGM\_Mpbk.mxd - 5/29/2013 @ 9:28:06 PM



### Legend

- 4006 ● Target Location
- 5 ▨ Analog Investigation (See Appendix F3)
- Analog Investigation Conducted
- Phase I Removal Action Area Completed by Army
- ▬ Parker Flats Munitions Response Area
- ▬ Major Road

**Grid C3G5B7**



State Plane California IV, NAD 1983 (U.S. Survey Foot)

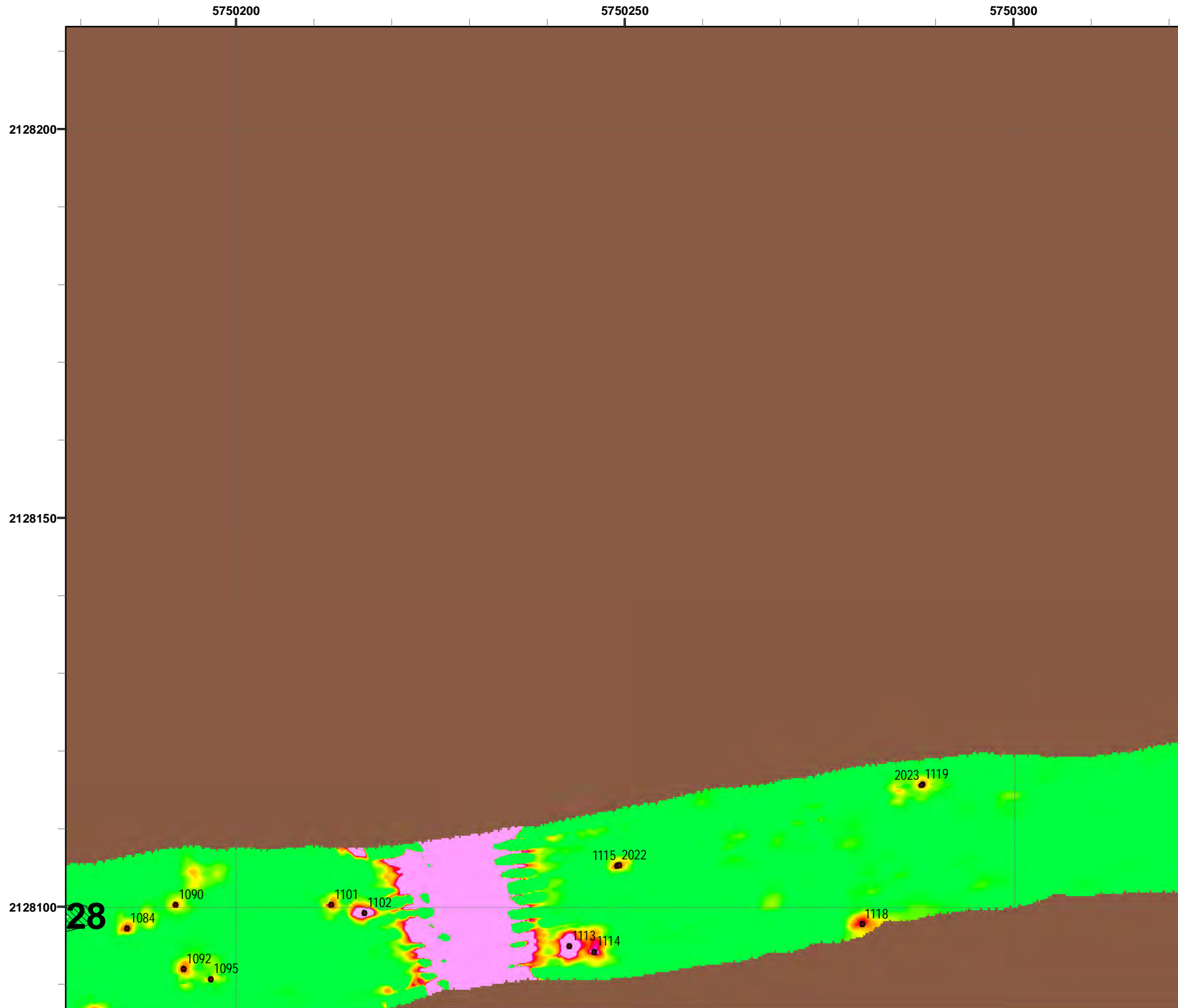


**Parker Flats MRA  
50mV DGM Surveys  
Mapbook**

FORA ESCA RP  
Monterey County, California

**Map F1A - 498**

T:\Projects\Parker Flats\PF\_TIP\PF\_TIP\_Mapbooks\2012\_06\_18\_PF\_50mV\_DGM\_Mpbk.mxd - 5/29/2013 @ 9:28:06 PM

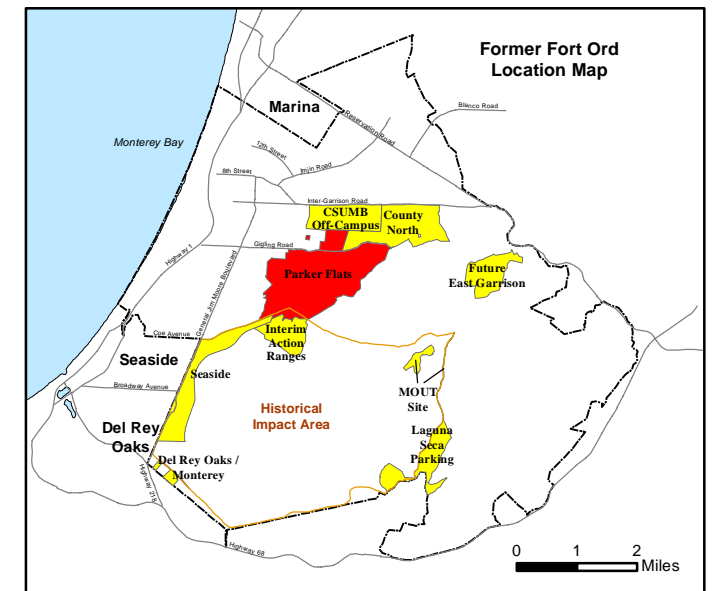
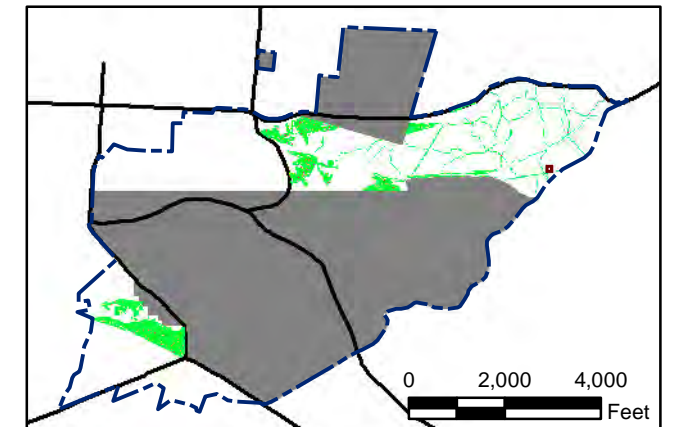



# Grid C3G5B8



## Legend

- 4006 ● Target Location
- 5 ▨ Analog Investigation (See Appendix F3)
- Analog Investigation Conducted
- Phase I Removal Action Area Completed by Army
- ▬ Parker Flats Munitions Response Area
- ▬ Major Road

### Response 50 milliVolts (mV)



State Plane California IV, NAD 1983 (U.S. Survey Foot)



### Parker Flats MRA 50mV DGM Surveys Mapbook

FORA ESCA RP  
Monterey County, California

Map F1A - 499

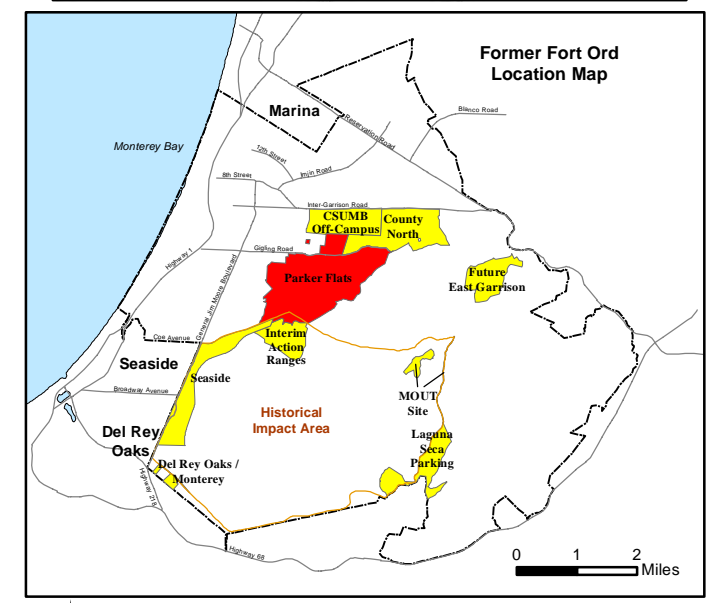
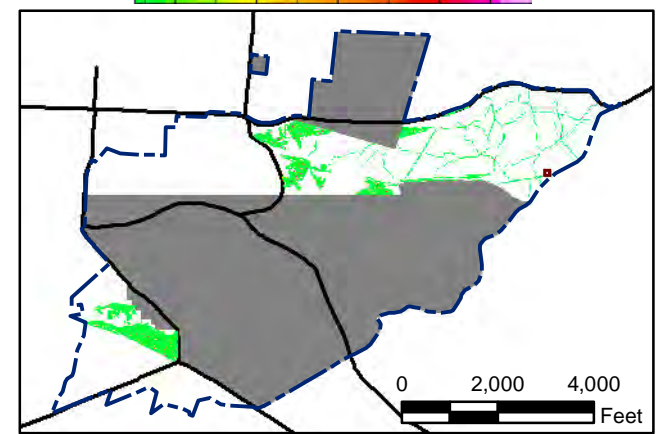
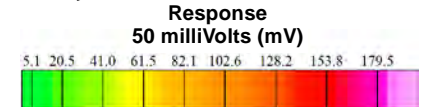
T:\Projects\Parker Flats\PF\_TIP\PF\_TIP\_Mapbooks\2012\_06\_18\_Pf\_50mV\_DGM\_Mpbk.mxd - 5/29/2013 @ 9:28:06 PM




### Legend

- 4006 ● Target Location
- 5 ▨ Analog Investigation (See Appendix F3)
- Analog Investigation Conducted
- Phase I Removal Action Area Completed by Army
- ▬ Parker Flats Munitions Response Area
- ▬ Major Road

**Grid C3G5B9**



State Plane California IV, NAD 1983 (U.S. Survey Foot)



**Parker Flats MRA  
50mV DGM Surveys  
Mapbook**

FORA ESCA RP  
Monterey County, California

**Map F1A - 500**