

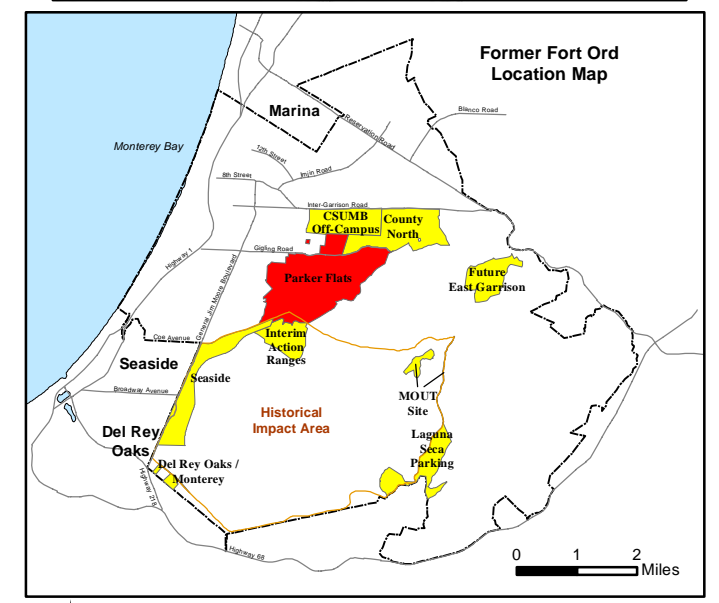
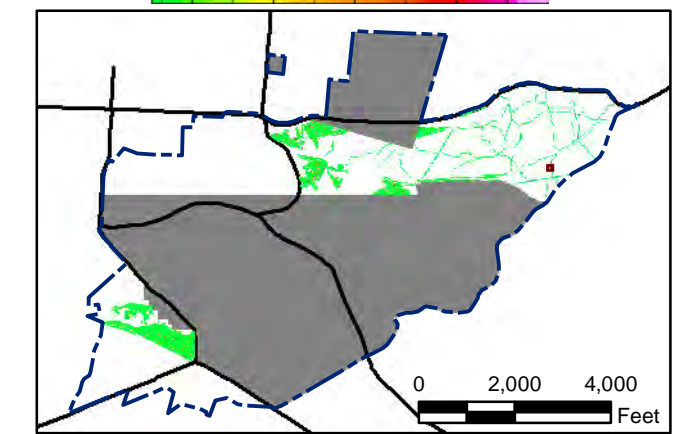
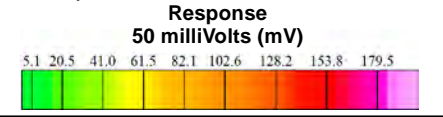
T:\Projects\Parker Flats\PF_TIP\PF_TIP_Mapbooks\2012_06_18_Pf_50mV_DGM_Mpbk.mxd - 5/29/2013 @ 9:46:41 PM




Grid C3G5C6

Legend

- 4006 ● Target Location
- 5 [Hatched Box] Analog Investigation (See Appendix F3)
- [Brown Box] Analog Investigation Conducted
- [Grey Box] Phase I Removal Action Area Completed by Army
- [Blue Dashed Line] Parker Flats Munitions Response Area
- [Black Line] Major Road



State Plane California IV, NAD 1983 (U.S. Survey Foot)




**Parker Flats MRA
50mV DGM Surveys
Mapbook**

FORA ESCA RP
Monterey County, California

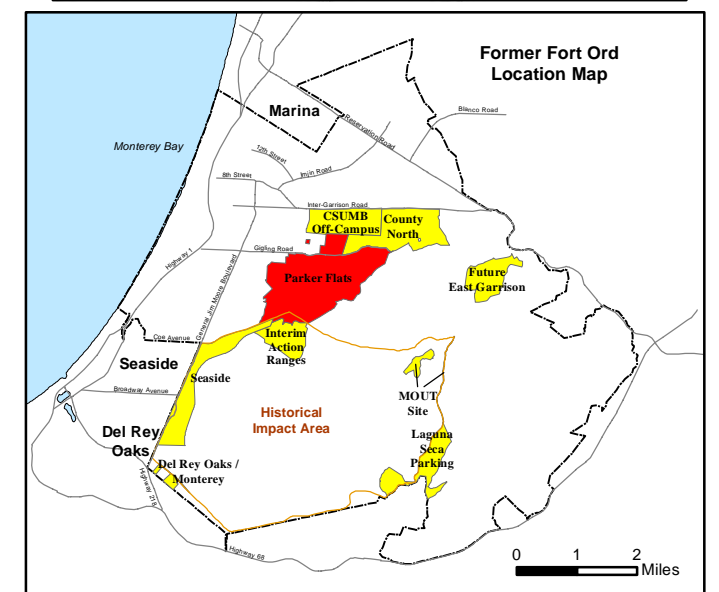
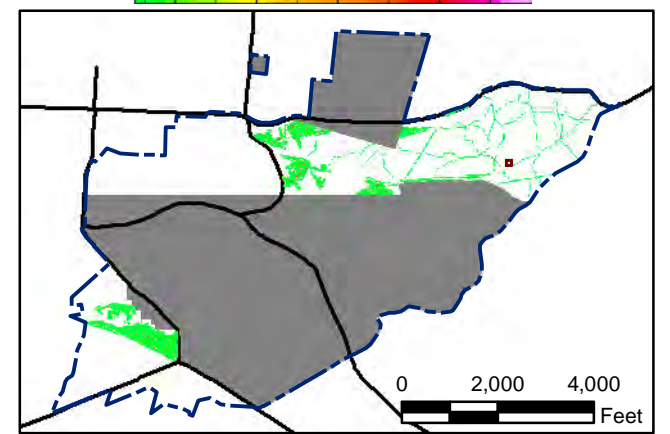
Map F1A - 501

T:\Projects\Parker Flats\PF_TIP\PF_TIP_Mapbooks\2012_06_18_PF_50mV_DGM_Mpbk.mxd - 5/29/2013 @ 9:46:41 PM



Legend

- 4006 ● Target Location
- 5 ▨ Analog Investigation (See Appendix F3)
- Analog Investigation Conducted
- Phase I Removal Action Area Completed by Army
- ▬ Parker Flats Munitions Response Area
- ▬ Major Road



State Plane California IV, NAD 1983 (U.S. Survey Foot)



**Parker Flats MRA
50mV DGM Surveys
Mapbook**

FORA ESCA RP
Monterey County, California

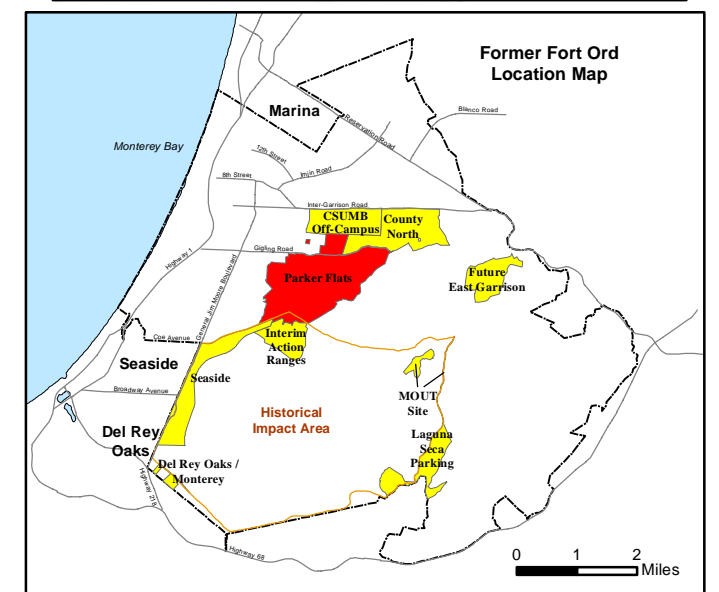
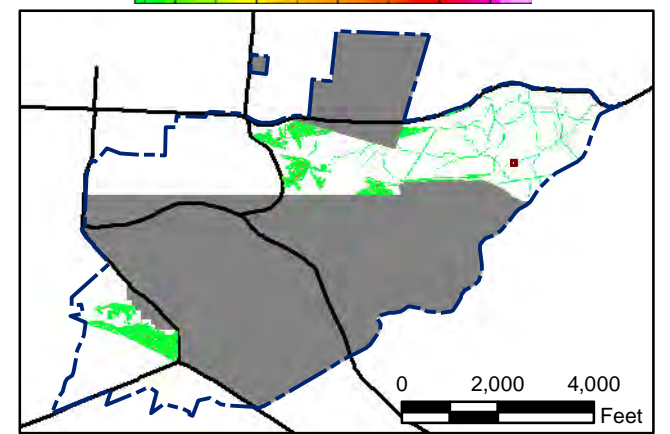
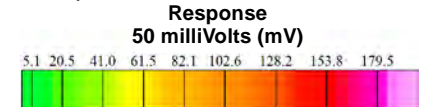
Map F1A - 502

T:\Projects\Parker Flats\PF_TIP\PF_TIP_Mapbooks\2012_06_18_Pf_50mV_DGM_Mpbk.mxd - 5/29/2013 @ 9:46:41 PM




Legend

- 4006 ● Target Location
- 5 ▨ Analog Investigation (See Appendix F3)
- Analog Investigation Conducted
- Phase I Removal Action Area Completed by Army
- ▬ Parker Flats Munitions Response Area
- ▬ Major Road



State Plane California IV, NAD 1983 (U.S. Survey Foot)

0 15 30 Feet



**Parker Flats MRA
50mV DGM Surveys
Mapbook**

FORA ESCA RP
Monterey County, California

Map F1A - 503

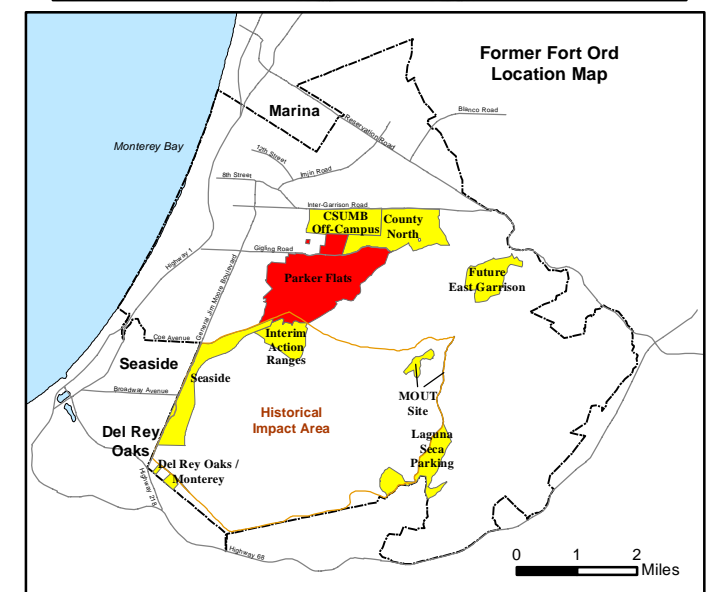
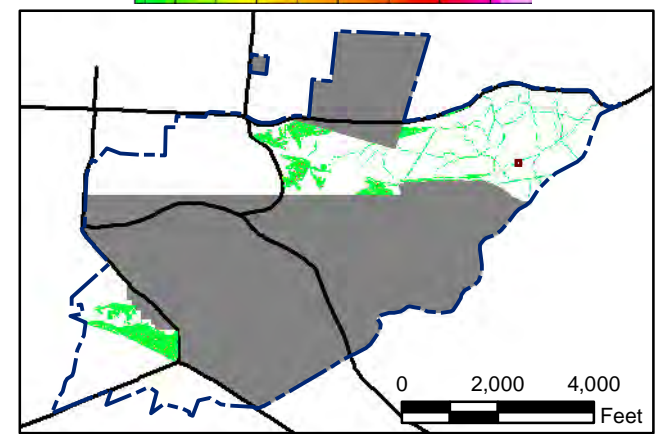
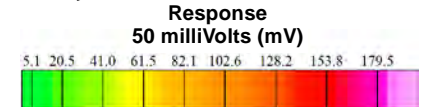
T:\Projects\Parker Flats\PF_TIP\PF_TIP_Mapbooks\2012_06_18_Pf_50mV_DGM_Mpbk.mxd - 5/29/2013 @ 9:46:41 PM




Legend

- 4006 ● Target Location
- 5 ▨ Analog Investigation (See Appendix F3)
- Analog Investigation Conducted
- Phase I Removal Action Area Completed by Army
- ▬ Parker Flats Munitions Response Area
- ▬ Major Road

Grid C3G5D3



State Plane California IV, NAD 1983 (U.S. Survey Foot)



**Parker Flats MRA
50mV DGM Surveys
Mapbook**

FORA ESCA RP
Monterey County, California

Map F1A - 504

T:\Projects\Parker Flats\PF_TIP\PF_TIP_Mapbooks\2012_06_18_Pf_50mV_DGM_Mpbk.mxd - 5/29/2013 @ 9:46:41 PM



Legend

- 4006 ● Target Location
- 5 ▨ Analog Investigation (See Appendix F3)
- Analog Investigation Conducted
- Phase I Removal Action Area Completed by Army
- ▬ Parker Flats Munitions Response Area
- ▬ Major Road

Grid C3G5D6

Response
50 milliVolts (mV)

5.1	20.5	41.0	61.5	82.1	102.6	128.2	153.8	179.5
-----	------	------	------	------	-------	-------	-------	-------

0 2,000 4,000 Feet

0 1 2 Miles

State Plane California IV, NAD 1983 (U.S. Survey Foot)


0 15 30 Feet

Parker Flats MRA
50mV DGM Surveys
Mapbook

FORA ESCA RP
Monterey County, California

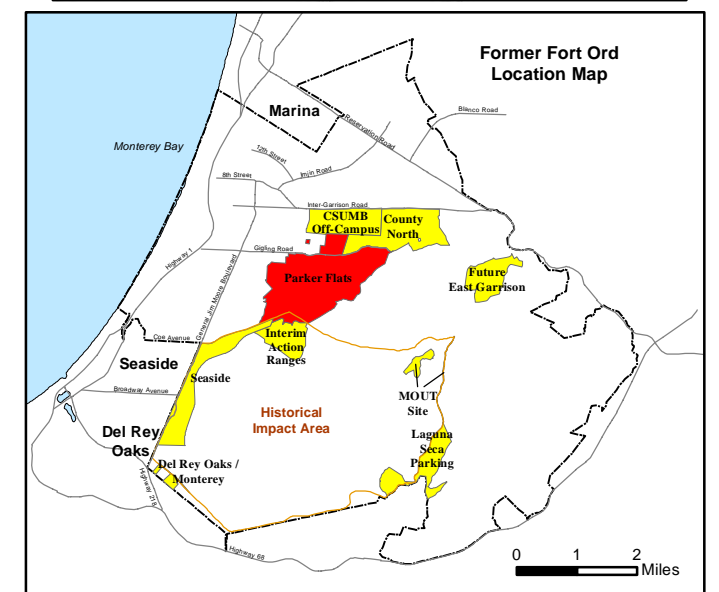
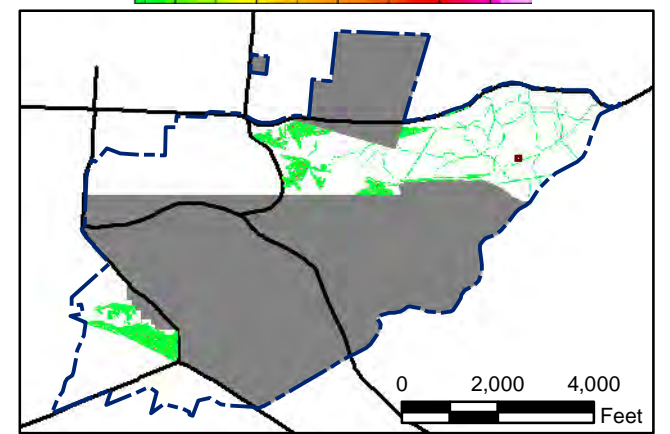
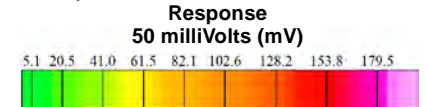
Map F1A - 505

T:\Projects\Parker Flats\PF_TIP\PF_TIP_Mapbooks\2012_06_18_Pf_50mV_DGM_Mpbk.mxd - 5/29/2013 @ 9:46:41 PM




Legend **Grid C3G5E3**

- 4006 ● Target Location
- 5 ▨ Analog Investigation (See Appendix F3)
- Analog Investigation Conducted
- Phase I Removal Action Area Completed by Army
- ▬ Parker Flats Munitions Response Area
- ▬ Major Road



State Plane California IV, NAD 1983 (U.S. Survey Foot)



**Parker Flats MRA
50mV DGM Surveys
Mapbook**

FORA ESCA RP
Monterey County, California

Map F1A - 506

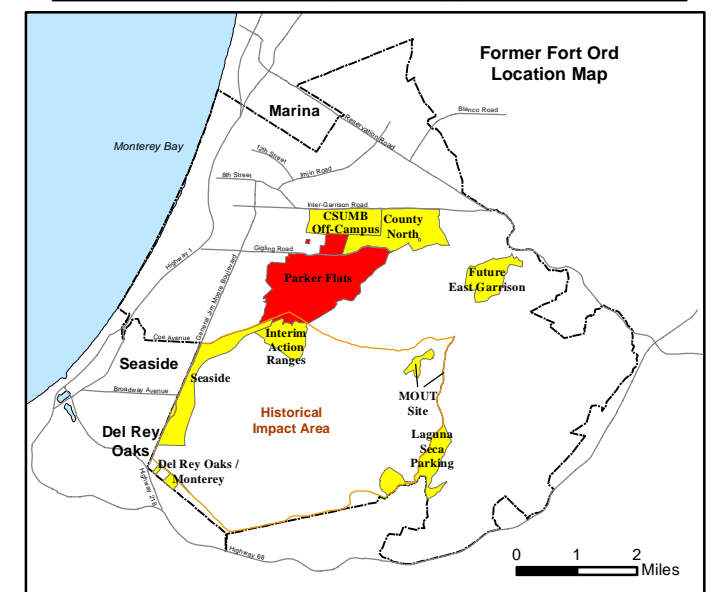
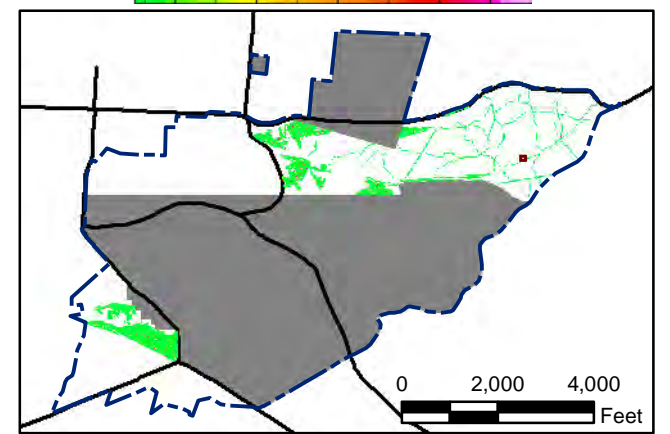
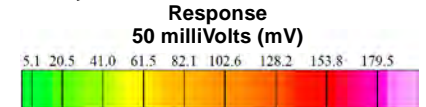
T:\Projects\Parker Flats\PF_TIP\PF_TIP_Mapbooks\2012_06_18_Pf_50mV_DGM_Mpbk.mxd - 5/29/2013 @ 9:46:41 PM




Legend

- 4006 ● Target Location
- 5 ▨ Analog Investigation (See Appendix F3)
- Analog Investigation Conducted
- Phase I Removal Action Area Completed by Army
- ▬ Parker Flats Munitions Response Area
- ▬ Major Road

Grid C3G5E4



State Plane California IV, NAD 1983 (U.S. Survey Foot)




**Parker Flats MRA
50mV DGM Surveys
Mapbook**

FORA ESCA RP
Monterey County, California

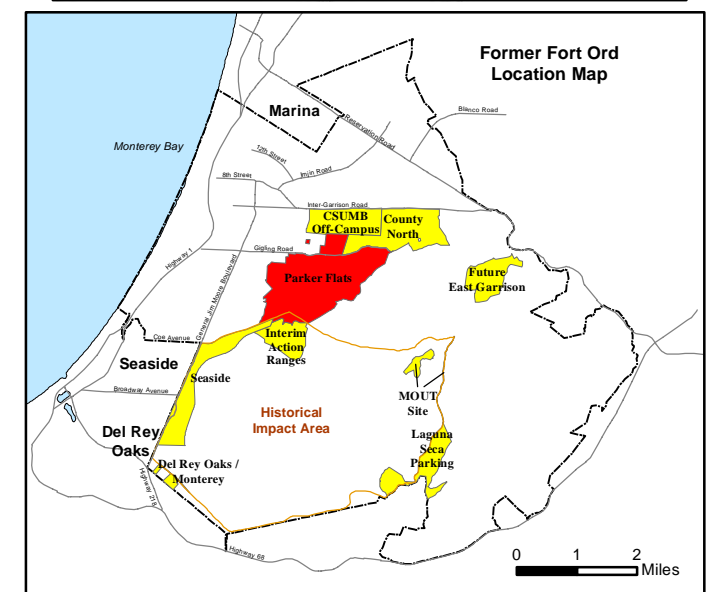
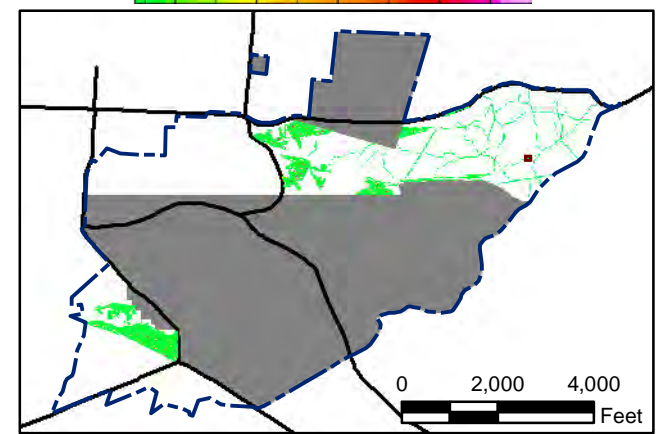
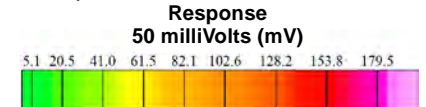
Map F1A - 507

T:\Projects\Parker Flats\PF_TIP\PF_TIP_Mapbooks\2012_06_18_Pf_50mV_DGM_Mpbk.mxd - 5/29/2013 @ 9:46:41 PM




Legend

- 4006 ● Target Location
- 5 ▨ Analog Investigation (See Appendix F3)
- Analog Investigation Conducted
- Phase I Removal Action Area Completed by Army
- ▬ Parker Flats Munitions Response Area
- ▬ Major Road



State Plane California IV, NAD 1983 (U.S. Survey Foot)



**Parker Flats MRA
50mV DGM Surveys
Mapbook**

FORA ESCA RP
Monterey County, California

Map F1A - 508

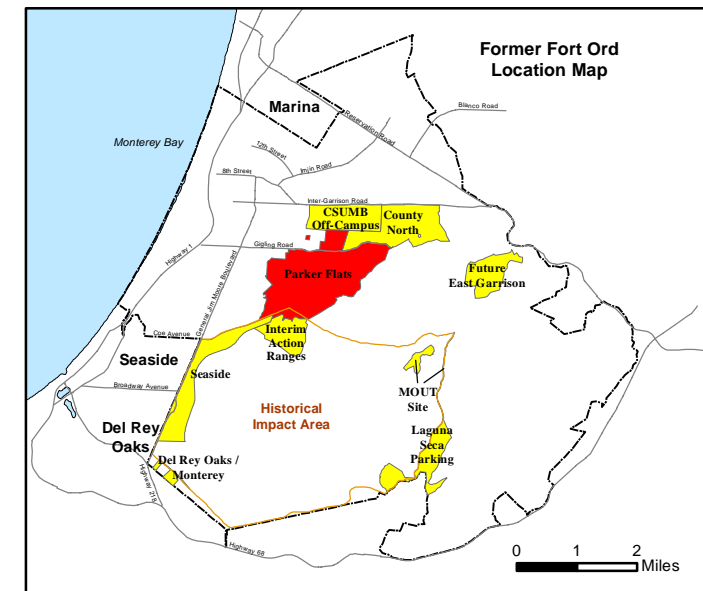
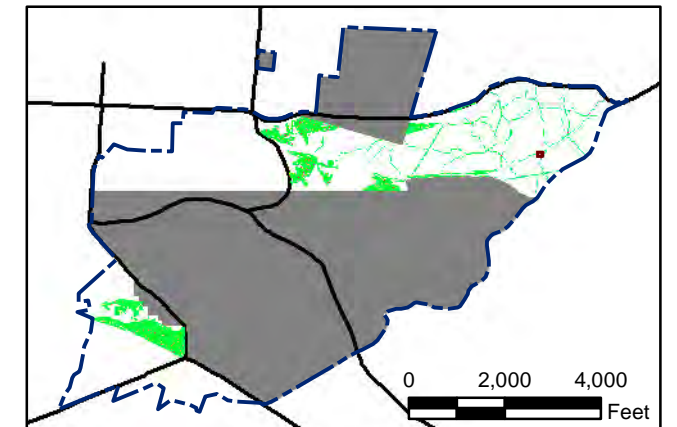
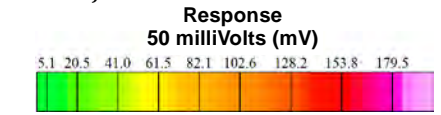
T:\Projects\Parker Flats\PF_TIP\PF_TIP_Mapbooks\2012_06_18_Pf_50mV_DGM_Mpbk.mxd - 5/29/2013 @ 9:46:41 PM





Legend

Grid C3G5E6

- 4006 ● Target Location
- 5 ▨ Analog Investigation (See Appendix F3)
- Analog Investigation Conducted
- Phase I Removal Action Area Completed by Army
- ▬ Parker Flats Munitions Response Area
- ▬ Major Road



State Plane California IV, NAD 1983 (U.S. Survey Foot)




**Parker Flats MRA
50mV DGM Surveys
Mapbook**

FORA ESCA RP
Monterey County, California

Map F1A - 509

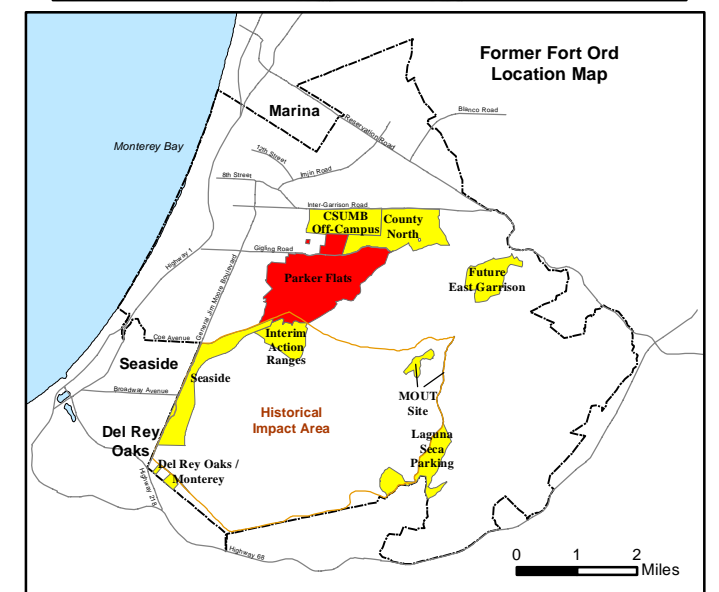
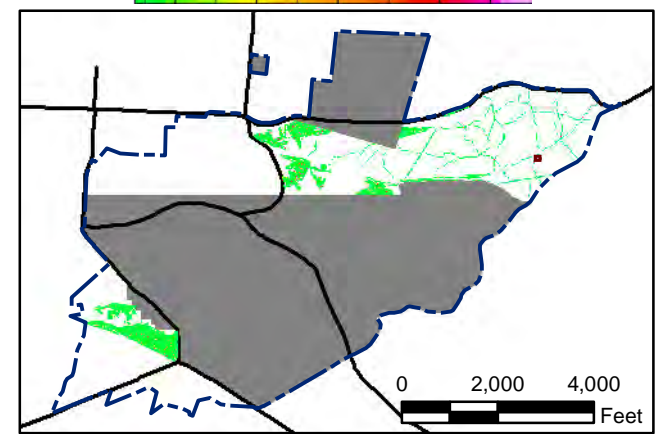
T:\Projects\Parker Flats\PF_TIP\PF_TIP_Mapbooks\2012_06_18_Pf_50mV_DGM_Mpbk.mxd - 5/29/2013 @ 9:46:41 PM



Legend

- 4006 ● Target Location
- 5 ▨ Analog Investigation (See Appendix F3)
- Analog Investigation Conducted
- Phase I Removal Action Area Completed by Army
- ▬ Parker Flats Munitions Response Area
- ▬ Major Road

Grid C3G5E7



State Plane California IV, NAD 1983 (U.S. Survey Foot)

0 15 30 Feet




**Parker Flats MRA
50mV DGM Surveys
Mapbook**

FORA ESCA RP
Monterey County, California

Map F1A - 510

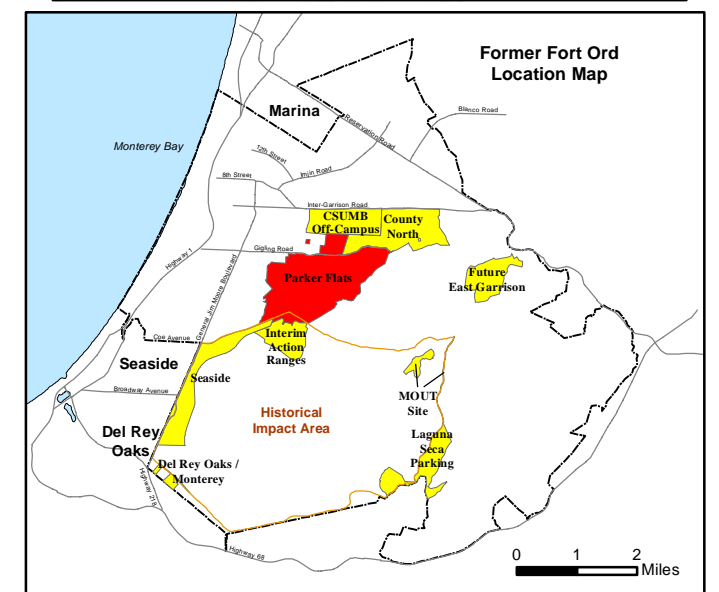
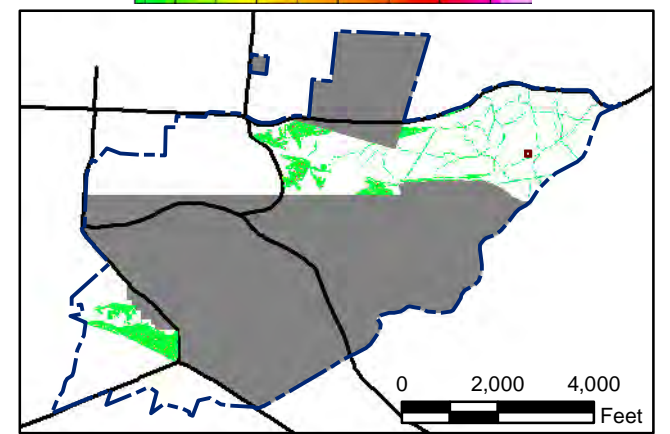
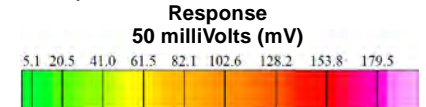
T:\Projects\Parker Flats\PF_TIP\PF_TIP_Mapbooks\2012_06_18_Pf_50mV_DGM_Mpbk.mxd - 5/29/2013 @ 9:46:41 PM




Legend

- 4006 ● Target Location
- 5 ▨ Analog Investigation (See Appendix F3)
- Analog Investigation Conducted
- Phase I Removal Action Area Completed by Army
- ▬ Parker Flats Munitions Response Area
- ▬ Major Road

Grid C3G5F5



State Plane California IV, NAD 1983 (U.S. Survey Foot)



**Parker Flats MRA
50mV DGM Surveys
Mapbook**

FORA ESCA RP
Monterey County, California

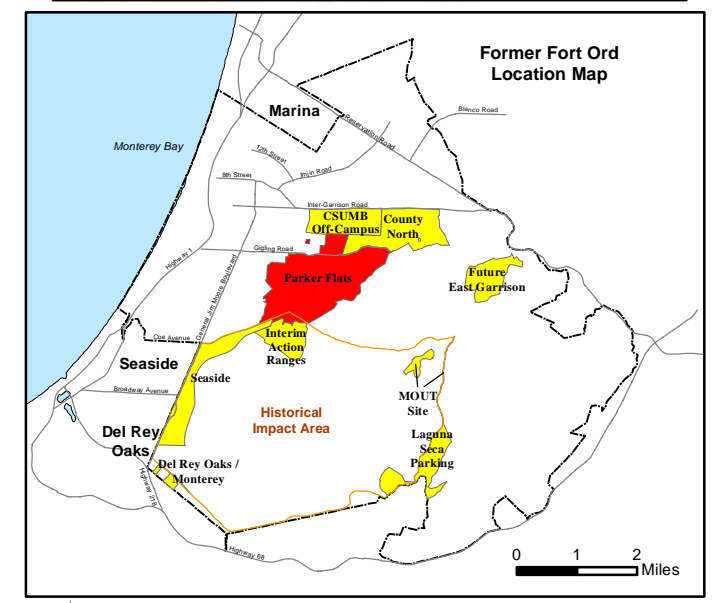
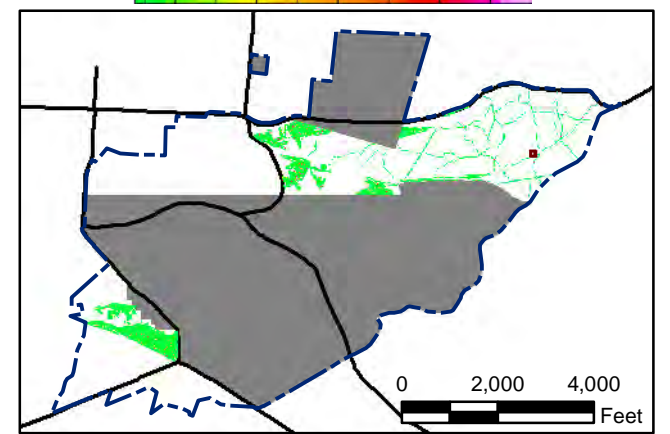
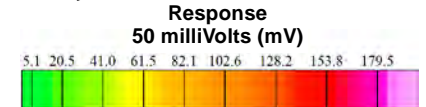
Map F1A - 511

T:\Projects\Parker Flats\PF_TIP\PF_TIP_Mapbooks\2012_06_18_Pf_50mV_DGM_Mpbk.mxd - 5/29/2013 @ 9:46:41 PM




Legend

- 4006 ● Target Location
- 5 ▨ Analog Investigation (See Appendix F3)
- Analog Investigation Conducted
- Phase I Removal Action Area Completed by Army
- ▬ Parker Flats Munitions Response Area
- ▬ Major Road



State Plane California IV, NAD 1983 (U.S. Survey Foot)



**Parker Flats MRA
50mV DGM Surveys
Mapbook**

FORA ESCA RP
Monterey County, California

Map F1A - 512

T:\Projects\Parker Flats\PF_TIP\PF_TIP_Mapbooks\2012_06_18_Pf_50mV_DGM_Mpbk.mxd - 5/29/2013 @ 9:46:41 PM



Grid C3G5F7

Legend

- Target Location
- Analog Investigation (See Appendix F3)
- Analog Investigation Conducted
- Phase I Removal Action Area Completed by Army
- Parker Flats Munitions Response Area
- Major Road

Response
50 milliVolts (mV)

State Plane California IV, NAD 1983 (U.S. Survey Foot)

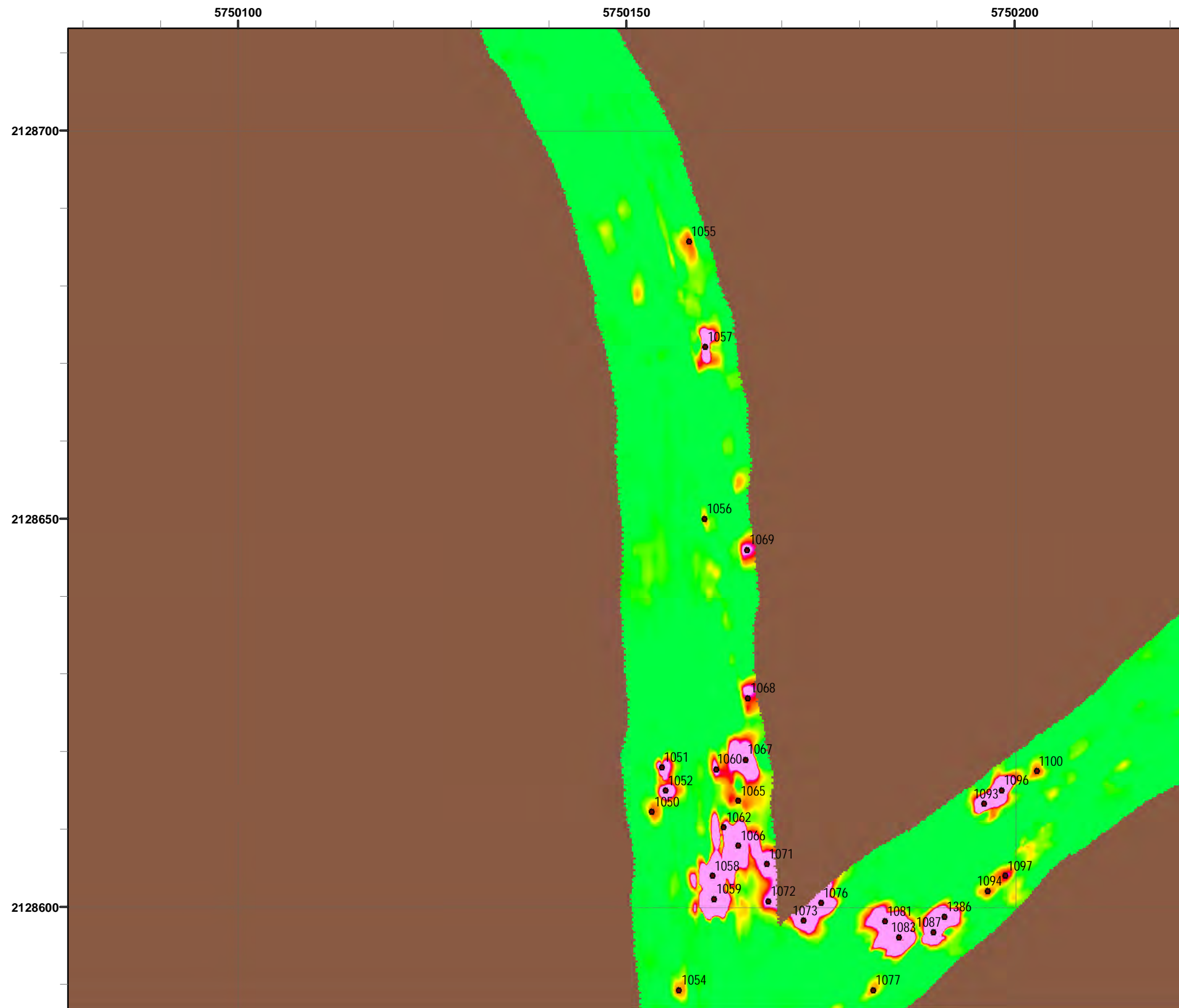
Infrastructure · Water · Environment · Buildings

Parker Flats MRA
50mV DGM Surveys
Mapbook

FORA ESCA RP
Monterey County, California

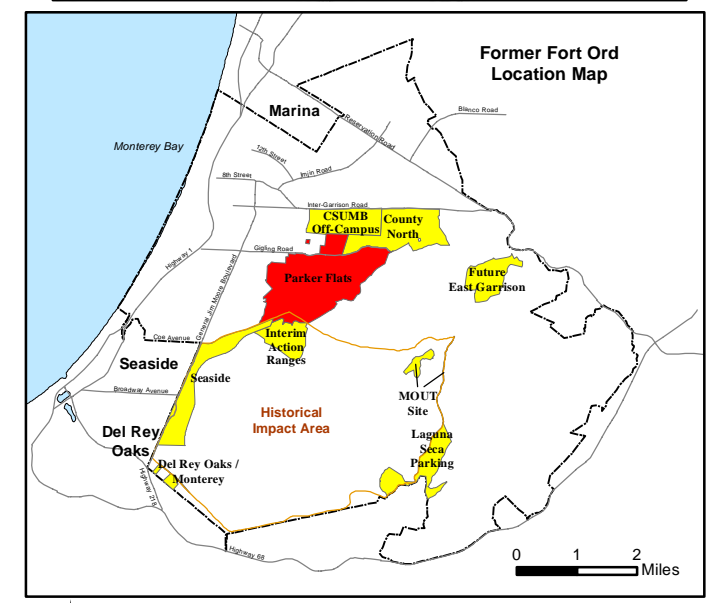
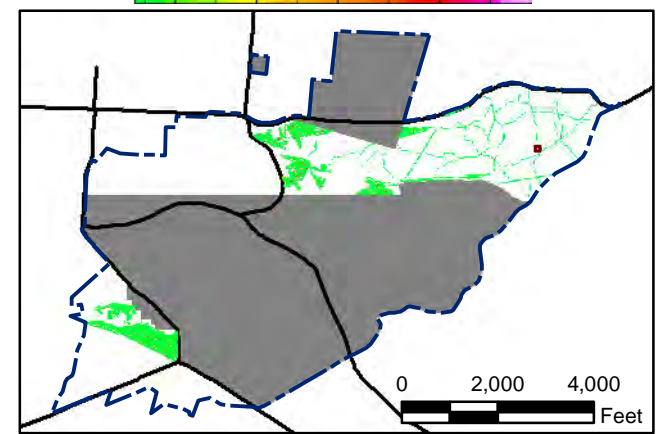
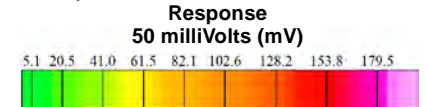
Map F1A - 513

T:\Projects\Parker Flats\PF_TIP\PF_TIP_Mapbooks\2012_06_18_PF_50mV_DGM_Mpbk.mxd - 5/29/2013 @ 9:46:41 PM




Legend

- 4006 ● Target Location
- 5 ▨ Analog Investigation (See Appendix F3)
- Analog Investigation Conducted
- Phase I Removal Action Area Completed by Army
- ▬ Parker Flats Munitions Response Area
- ▬ Major Road



State Plane California IV, NAD 1983 (U.S. Survey Foot)



**Parker Flats MRA
50mV DGM Surveys
Mapbook**

FORA ESCA RP
Monterey County, California

Map F1A - 514

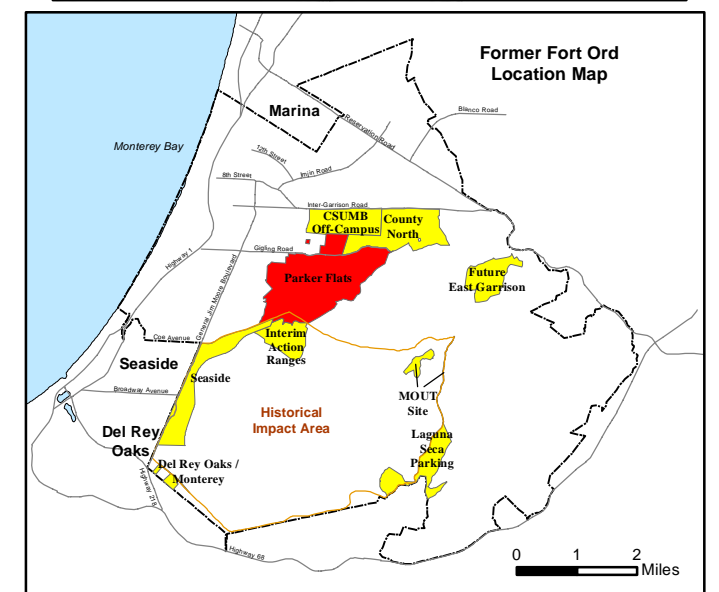
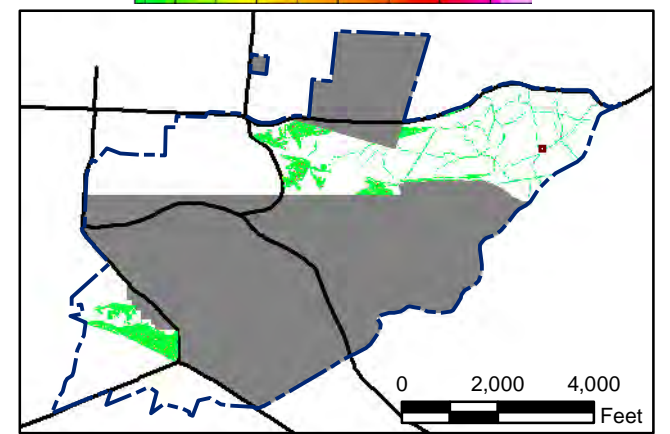
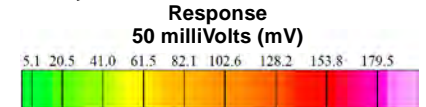
T:\Projects\Parker Flats\PF_TIP\PF_TIP_Mapbooks\2012_06_18_Pf_50mV_DGM_Mpbk.mxd - 5/29/2013 @ 9:46:41 PM




Legend

- 4006 ● Target Location
- 5 ▨ Analog Investigation (See Appendix F3)
- Analog Investigation Conducted
- Phase I Removal Action Area Completed by Army
- ▬ Parker Flats Munitions Response Area
- ▬ Major Road

Grid C3G5G8



State Plane California IV, NAD 1983 (U.S. Survey Foot)




**Parker Flats MRA
50mV DGM Surveys
Mapbook**

FORA ESCA RP
Monterey County, California

Map F1A - 515

T:\Projects\Parker Flats\PF_TIP\PF_TIP_Mapbooks\2012_06_18_Pf_50mV_DGM_Mpbk.mxd - 5/29/2013 @ 9:46:41 PM

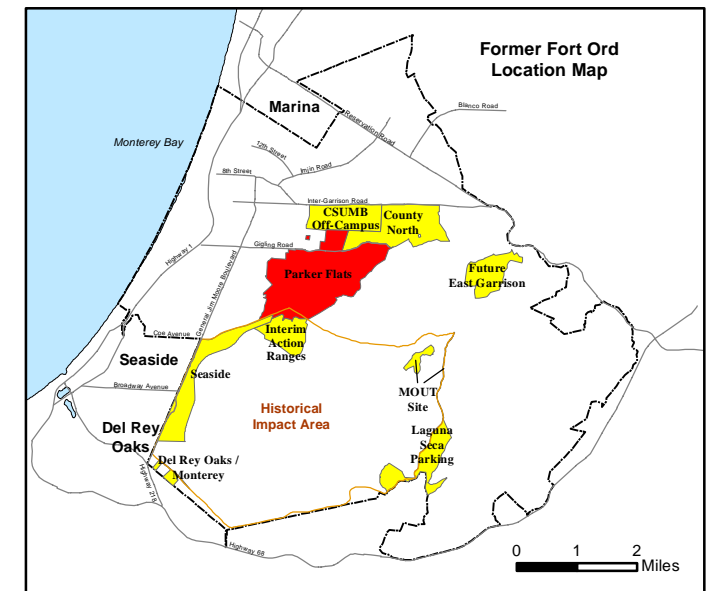
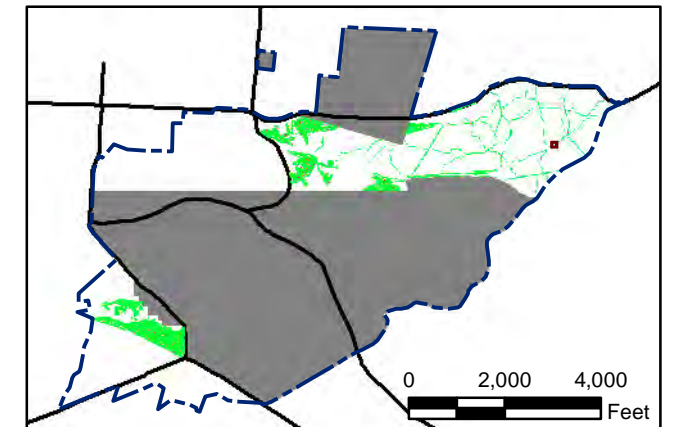



Grid C3G5G9


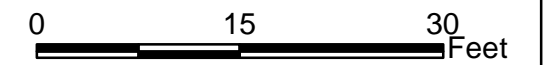
Legend

- 4006 ● Target Location
- 5 ▨ Analog Investigation (See Appendix F3)
- Analog Investigation Conducted
- Phase I Removal Action Area Completed by Army
- ▬ Parker Flats Munitions Response Area
- ▬ Major Road

Response 50 milliVolts (mV)



State Plane California IV, NAD 1983 (U.S. Survey Foot)

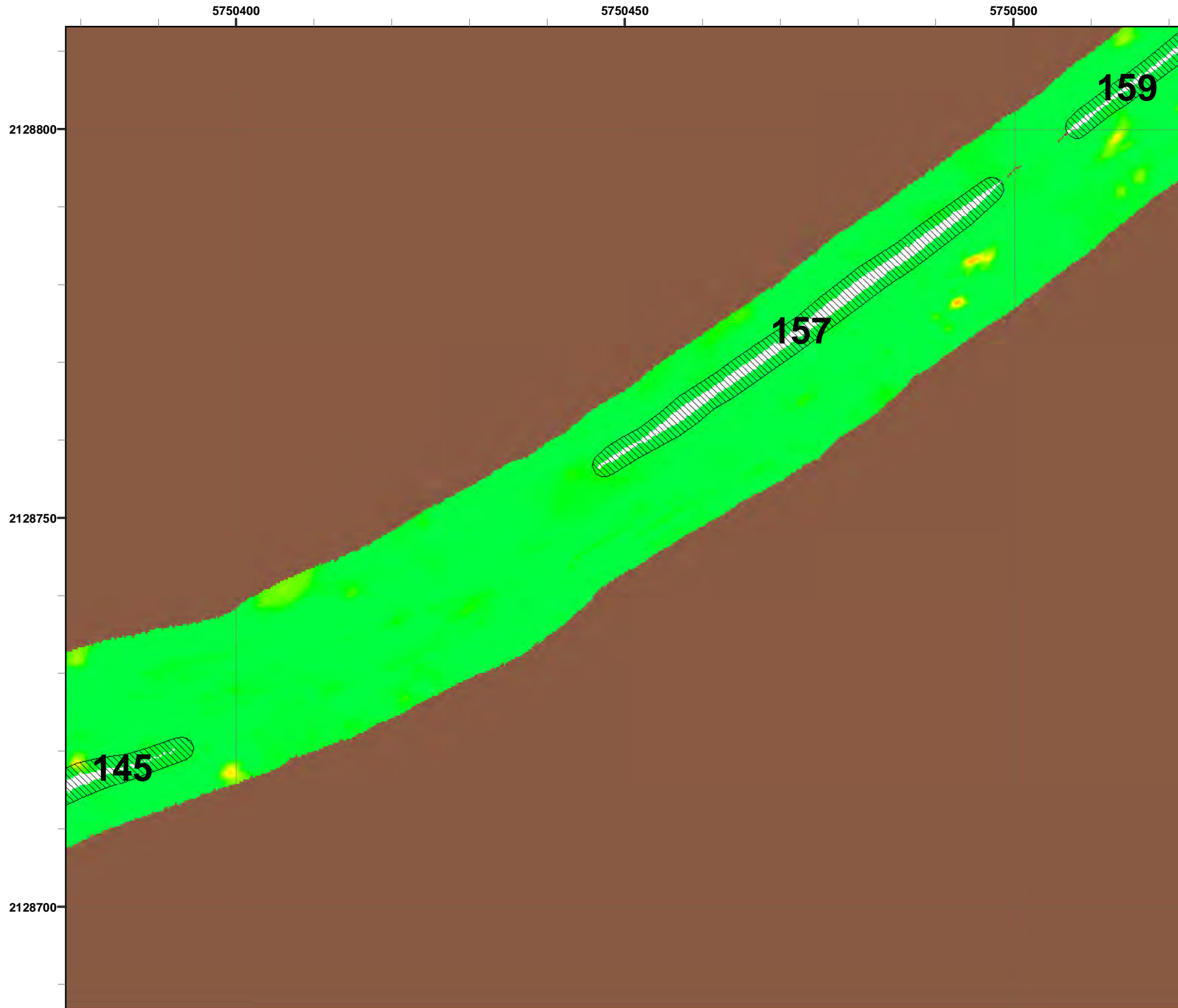


Parker Flats MRA 50mV DGM Surveys Mapbook

FORA ESCA RP
Monterey County, California

Map F1A - 516

T:\Projects\Parker Flats\PF_TIP\PF_TIP_Mapbooks\2012_06_18_Pf_50mV_DGM_Mpbk.mxd - 5/29/2013 @ 9:46:41 PM



Legend

- 4006 Target Location
- 5 Analog Investigation (See Appendix F3)
- Analog Investigation Conducted
- Phase I Removal Action Area Completed by Army
- Parker Flats Munitions Response Area
- Major Road

Grid C3G5H0

Response
50 milliVolts (mV)

5.1 20.5 41.0 61.5 82.1 102.6 128.2 153.8 179.5

0 2,000 4,000 Feet

0 1 2 Miles

State Plane California IV, NAD 1983 (U.S. Survey Foot)

0 15 30 Feet

**Parker Flats MRA
50mV DGM Surveys
Mapbook**

FORA ESCA RP
Monterey County, California

Map F1A - 517

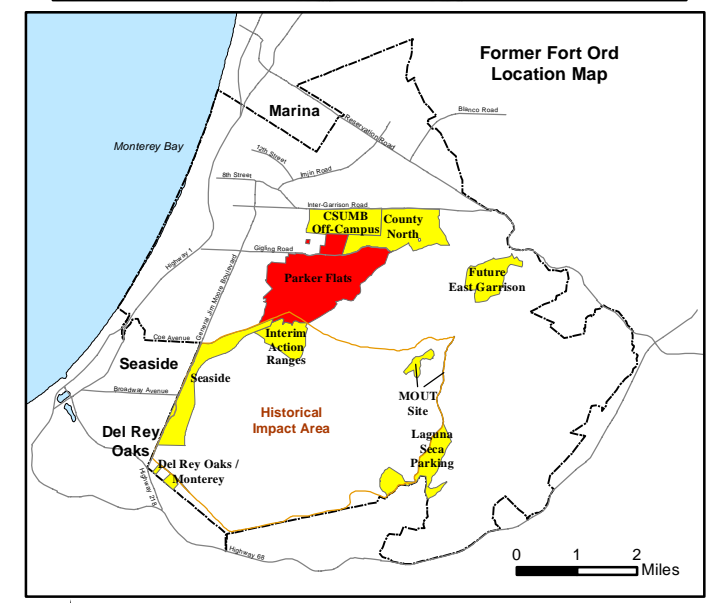
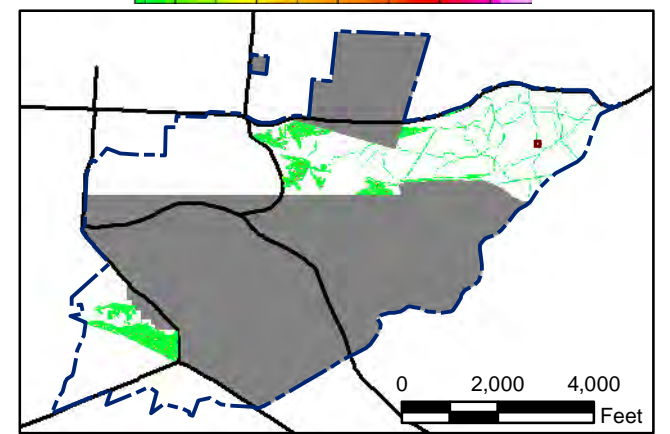
T:\Projects\Parker Flats\PF_TIP\PF_TIP_Mapbooks\2012_06_18_Pf_50mV_DGM_Mpbk.mxd - 5/29/2013 @ 9:46:41 PM



Legend

- 4006 ● Target Location
- 5 ▨ Analog Investigation (See Appendix F3)
- Analog Investigation Conducted
- Phase I Removal Action Area Completed by Army
- ▬ Parker Flats Munitions Response Area
- ▬ Major Road

Grid C3G5H7



State Plane California IV, NAD 1983 (U.S. Survey Foot)



**Parker Flats MRA
50mV DGM Surveys
Mapbook**

FORA ESCA RP
Monterey County, California

Map F1A - 518

T:\Projects\Parker Flats\PF_TIP\PF_TIP_Mapbooks\2012_06_18_PF_50mV_DGM_Mpbk.mxd - 5/29/2013 @ 9:46:41 PM

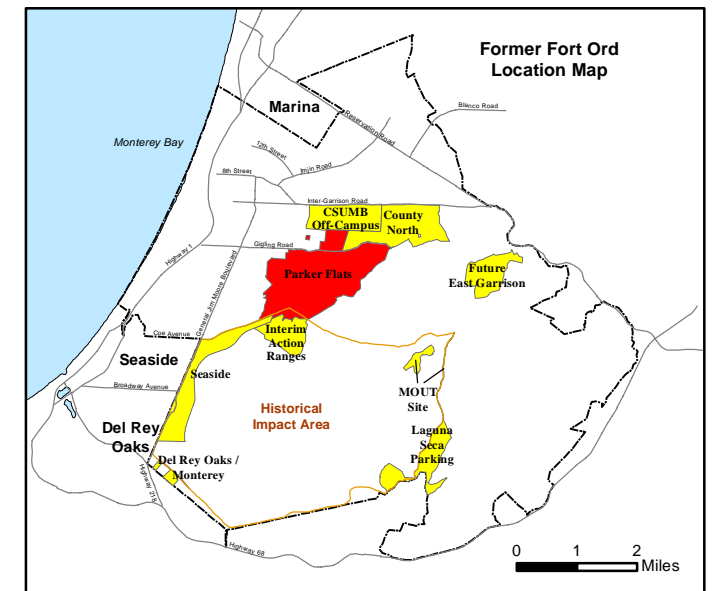
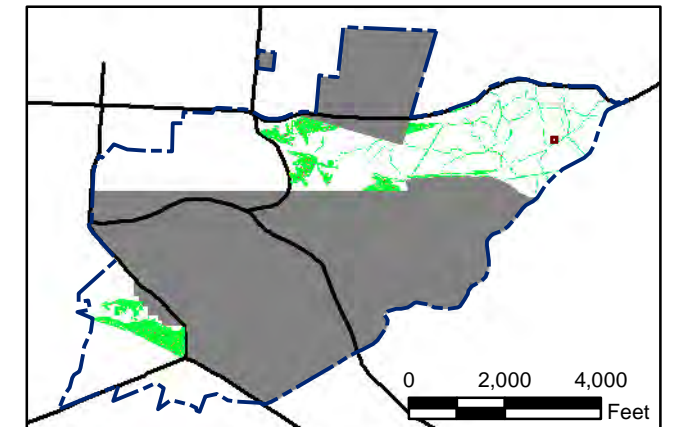



Grid C3G5H9



Legend

- 4006 ● Target Location
- 5 [Hatched Box] Analog Investigation (See Appendix F3)
- [Brown Box] Analog Investigation Conducted
- [Grey Box] Phase I Removal Action Area Completed by Army
- [Blue Dashed Line] Parker Flats Munitions Response Area
- [Black Line] Major Road

Response 50 milliVolts (mV)




State Plane California IV, NAD 1983 (U.S. Survey Foot)



Parker Flats MRA 50mV DGM Surveys Mapbook

FORA ESCA RP
Monterey County, California

T:\Projects\Parker Flats\PF_TIP\PF_TIP_Mapbooks\2012_06_18_Pf_50mV_DGM_Mpbk.mxd - 5/29/2013 @ 9:46:41 PM



Grid C3G516


Legend

- 4006 Target Location
- ▨ 5 Analog Investigation (See Appendix F3)
- Analog Investigation Conducted
- Phase I Removal Action Area Completed by Army
- ▬ Parker Flats Munitions Response Area
- ▬ Major Road

Response
50 milliVolts (mV)

5.1	20.5	41.0	61.5	82.1	102.6	128.2	153.8	179.5
-----	------	------	------	------	-------	-------	-------	-------

State Plane California IV, NAD 1983 (U.S. Survey Foot)



**Parker Flats MRA
50mV DGM Surveys
Mapbook**

FORA ESCA RP
Monterey County, California

Map F1A - 520

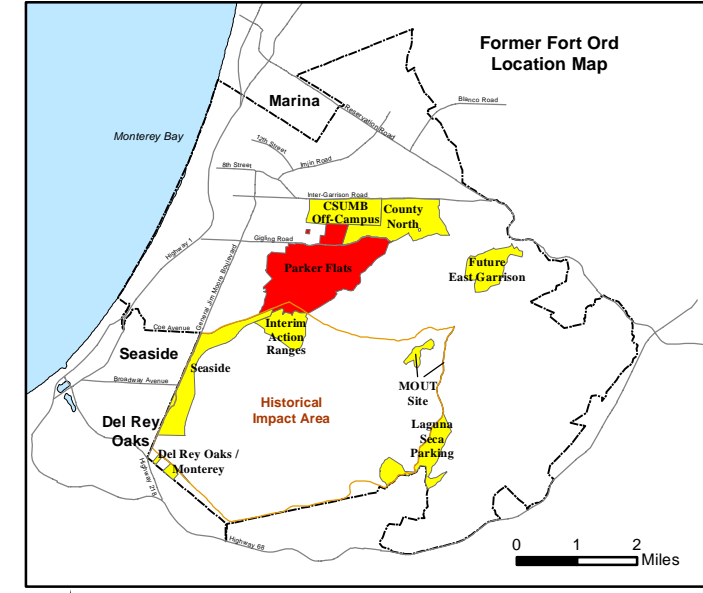
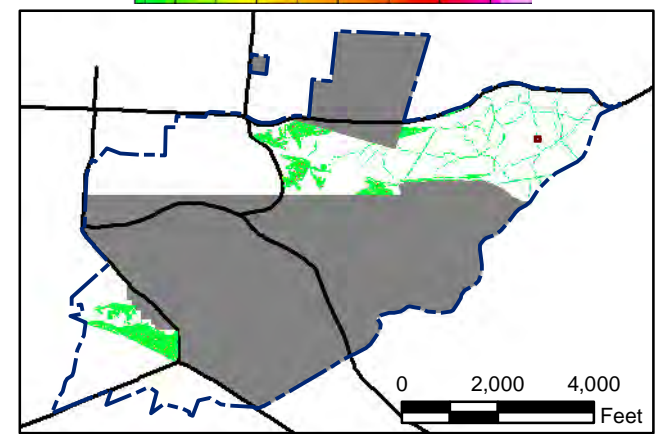
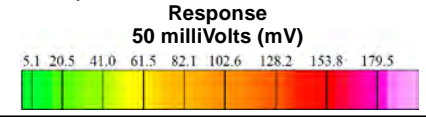
T:\Projects\Parker Flats\PF_TIP\PF_TIP_Mapbooks\2012_06_18_PF_50mV_DGM_Mpbk.mxd - 5/29/2013 @ 9:46:41 PM




Legend

Grid C3G517

- 4006 ● Target Location
- 5 ▨ Analog Investigation (See Appendix F3)
- Analog Investigation Conducted
- Phase I Removal Action Area Completed by Army
- ▬ Parker Flats Munitions Response Area
- ▬ Major Road



State Plane California IV, NAD 1983 (U.S. Survey Foot)



Parker Flats MRA 50mV DGM Surveys Mapbook

FORA ESCA RP
Monterey County, California

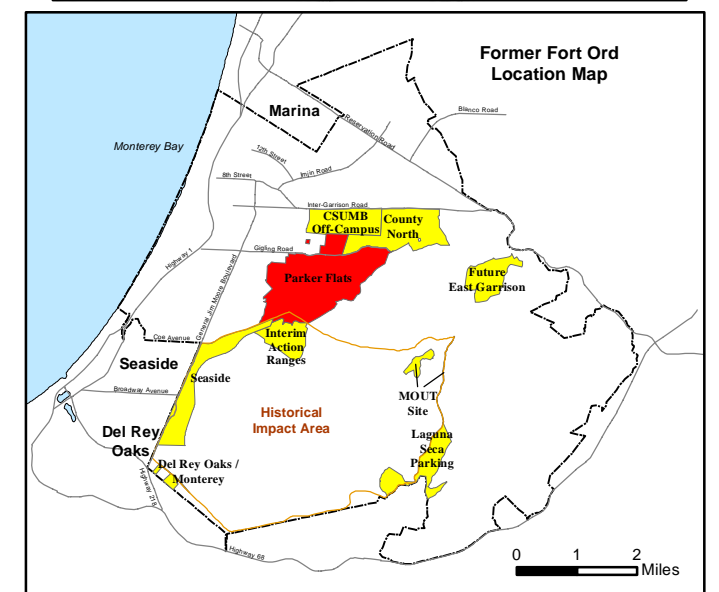
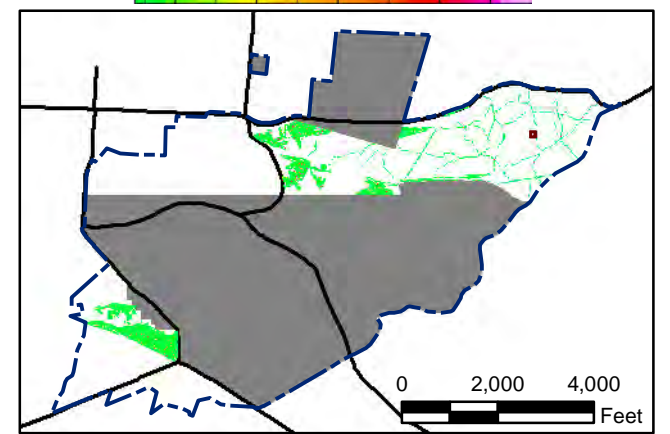
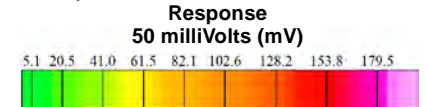
Map F1A - 521

T:\Projects\Parker Flats\PF_TIP\PF_TIP_Mapbooks\2012_06_18_Pf_50mV_DGM_Mpbk.mxd - 5/29/2013 @ 9:46:41 PM




Legend

- 4006 ● Target Location
- 5 [Hatched Box] Analog Investigation (See Appendix F3)
- [Brown Box] Analog Investigation Conducted
- [Grey Box] Phase I Removal Action Area Completed by Army
- [Blue Dashed Line] Parker Flats Munitions Response Area
- [Black Line] Major Road



State Plane California IV, NAD 1983 (U.S. Survey Foot)

0 15 30 Feet

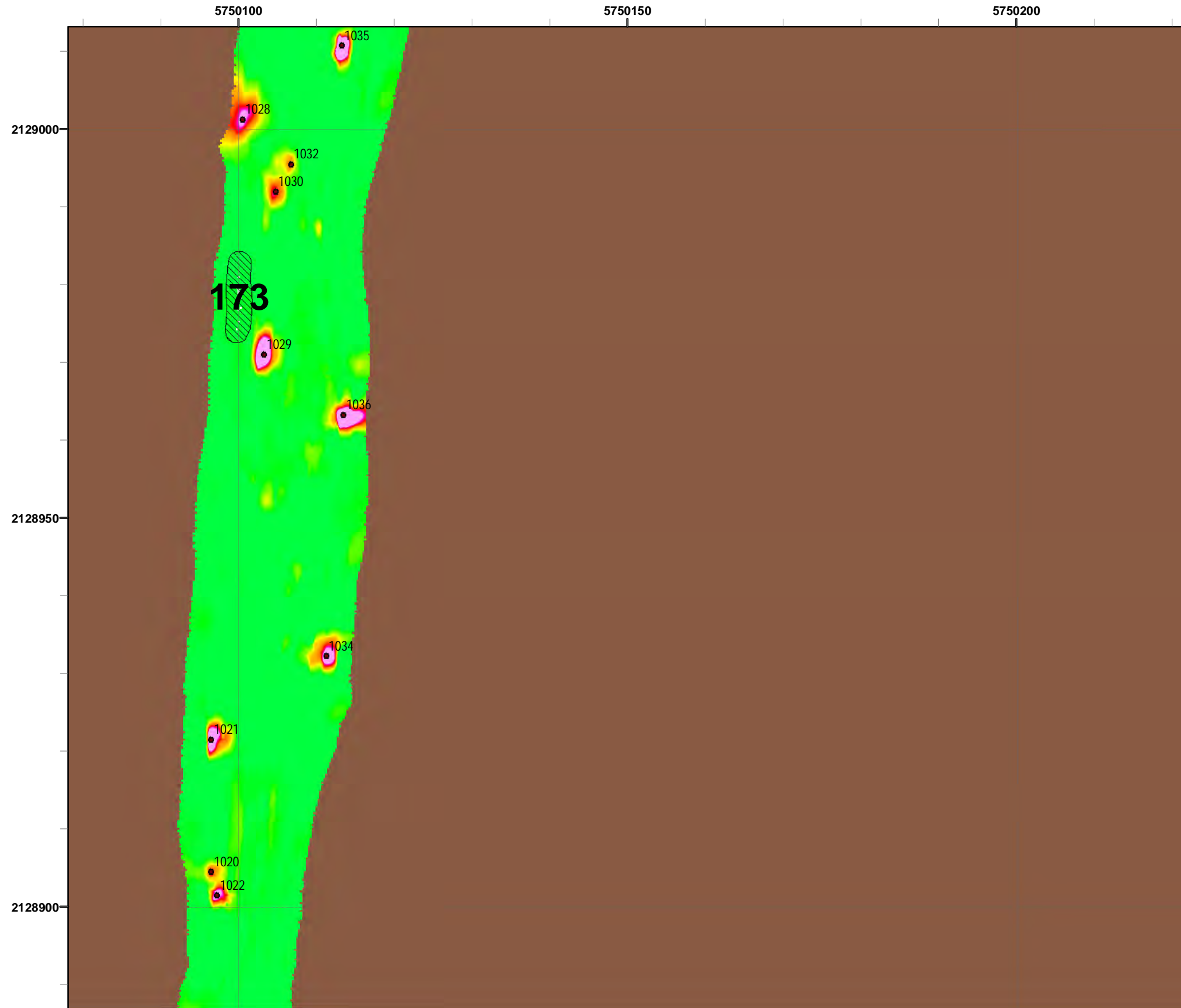


**Parker Flats MRA
50mV DGM Surveys
Mapbook**

FORA ESCA RP
Monterey County, California

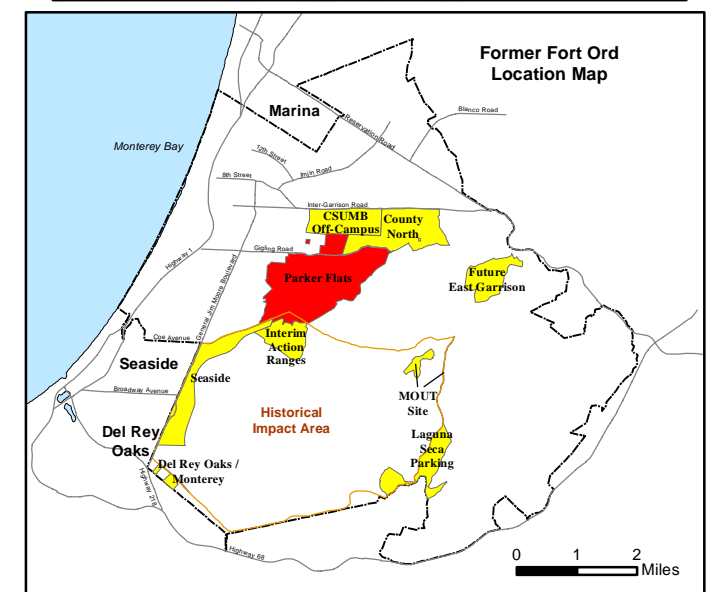
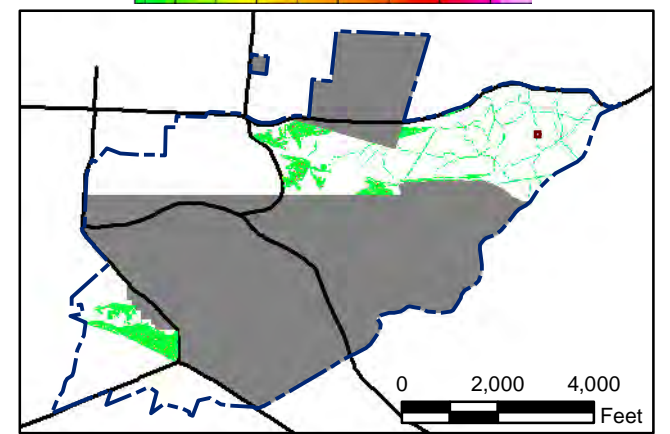
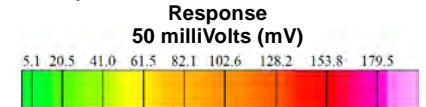
Map F1A - 522

T:\Projects\Parker Flats\PF_TIP\PF_TIP_Mapbooks\2012_06_18_Pf_50mV_DGM_Mpbk.mxd - 5/29/2013 @ 9:46:41 PM




Legend

- 4006 ● Target Location
- 5 [Hatched Box] Analog Investigation (See Appendix F3)
- [Brown Box] Analog Investigation Conducted
- [Grey Box] Phase I Removal Action Area Completed by Army
- [Blue Dashed Line] Parker Flats Munitions Response Area
- [Black Line] Major Road



State Plane California IV, NAD 1983 (U.S. Survey Foot)



**Parker Flats MRA
50mV DGM Surveys
Mapbook**

FORA ESCA RP
Monterey County, California

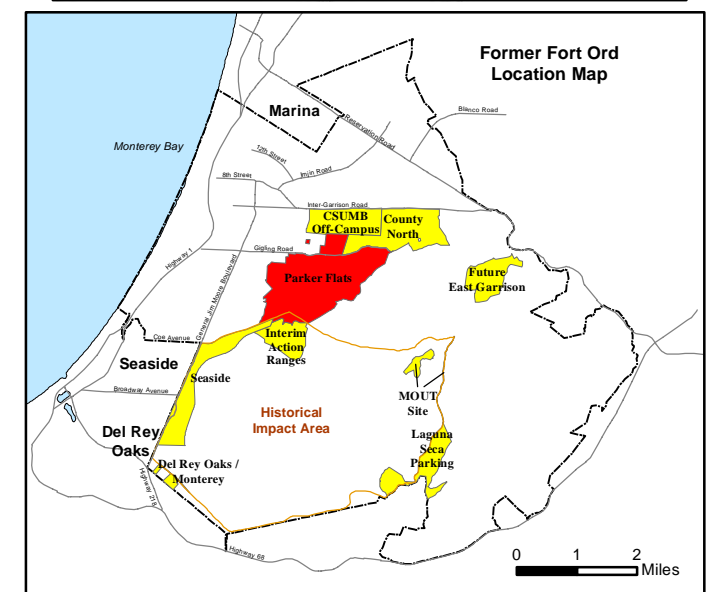
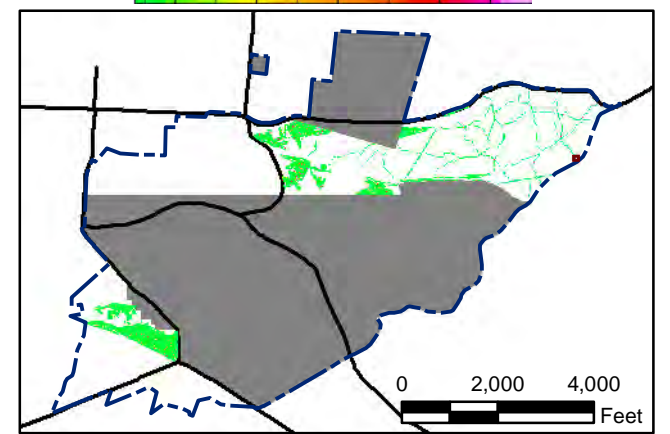
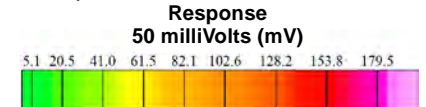
Map F1A - 523

T:\Projects\Parker Flats\PF_TIP\PF_TIP_Mapbooks\2012_06_18_PF_50mV_DGM_Mpbk.mxd - 5/29/2013 @ 9:46:41 PM




Legend

- 4006 ● Target Location
- 5 ▨ Analog Investigation (See Appendix F3)
- Analog Investigation Conducted
- Phase I Removal Action Area Completed by Army
- ▬ Parker Flats Munitions Response Area
- ▬ Major Road



State Plane California IV, NAD 1983 (U.S. Survey Foot)

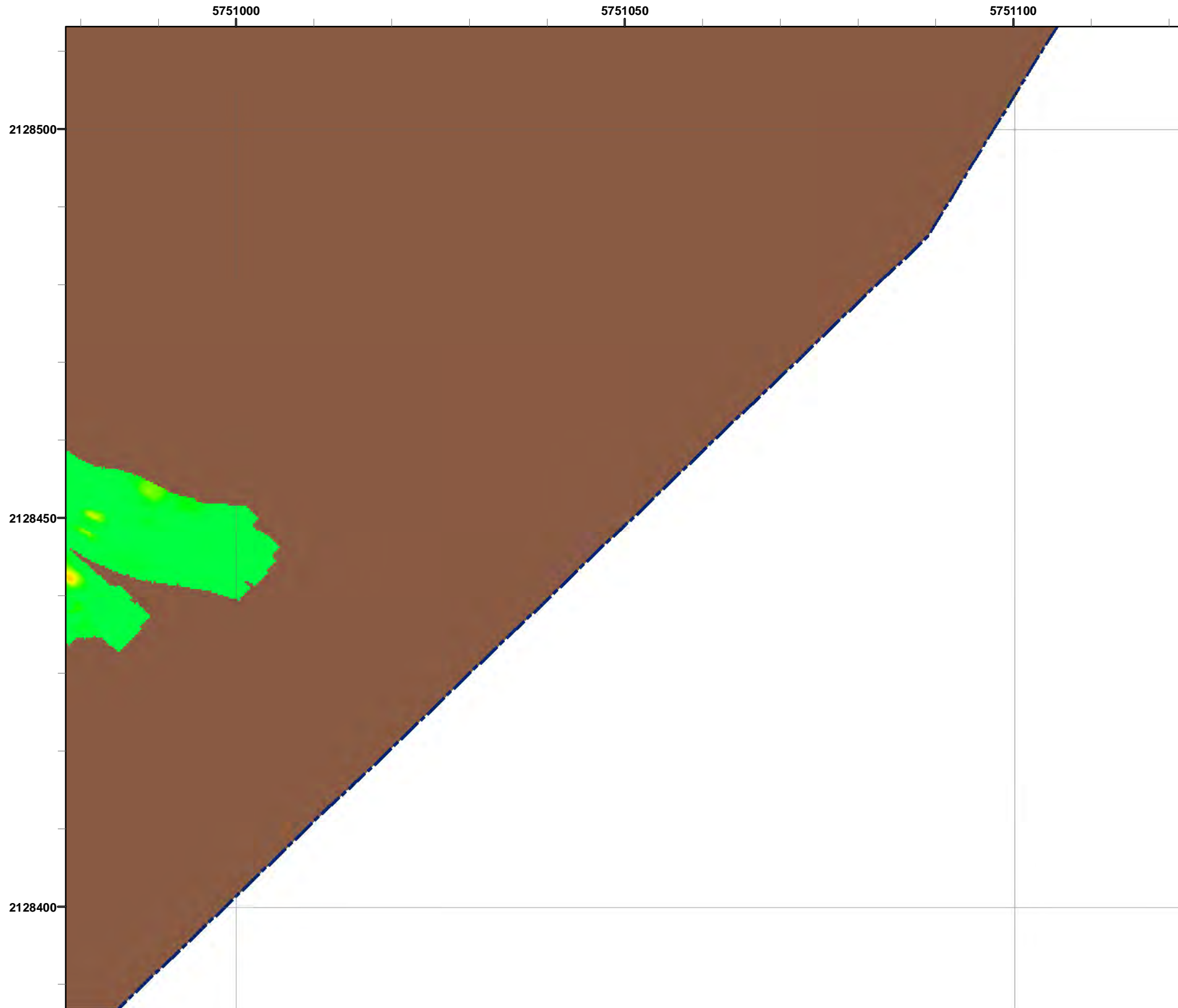


**Parker Flats MRA
50mV DGM Surveys
Mapbook**

FORA ESCA RP
Monterey County, California

Map F1A - 524


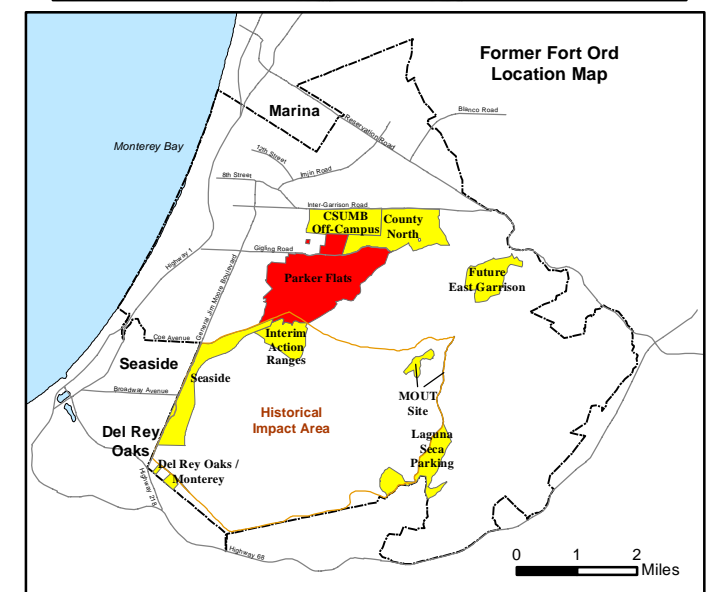
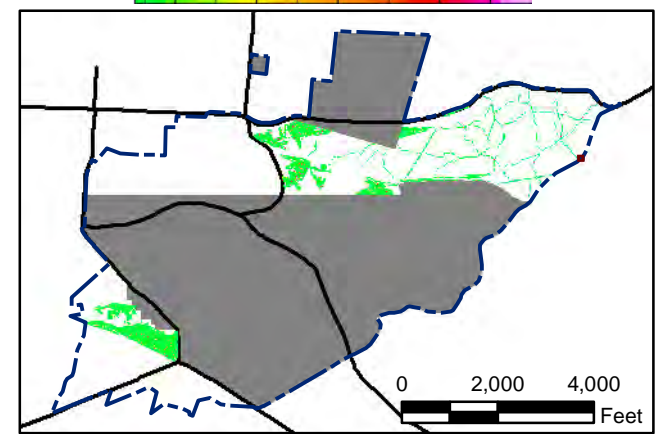
T:\Projects\Parker Flats\PF_TIP\PF_TIP_Mapbooks\2012_06_18_Pf_50mV_DGM_Mpbk.mxd - 5/29/2013 @ 9:46:41 PM



Legend

- 4006 ● Target Location
- 5 ▨ Analog Investigation (See Appendix F3)
- Analog Investigation Conducted
- Phase I Removal Action Area Completed by Army
- Parker Flats Munitions Response Area
- Major Road

Grid C3G6E6



**Parker Flats MRA
50mV DGM Surveys
Mapbook**

FORA ESCA RP
Monterey County, California

Map F1A - 525

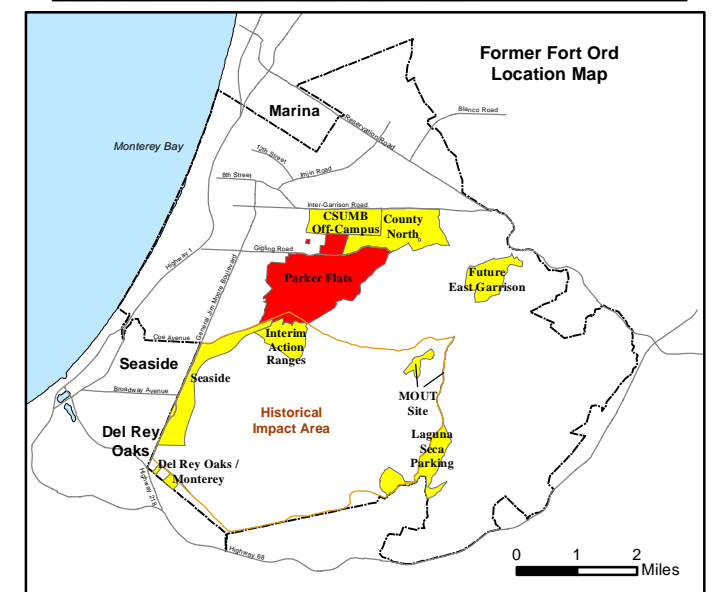
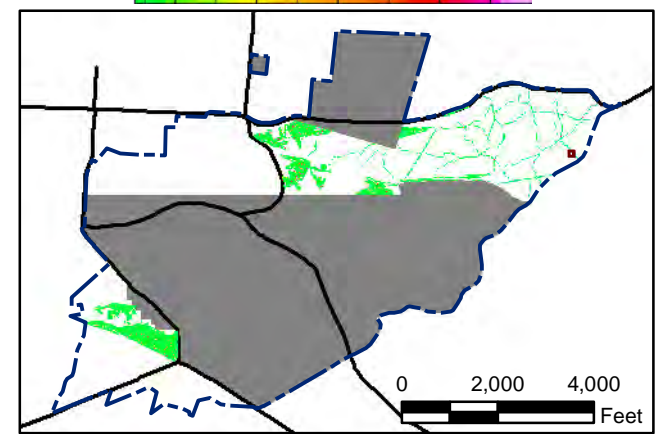
T:\Projects\Parker Flats\PF_TIP\PF_TIP_Mapbooks\2012_06_18_Pf_50mV_DGM_Mpbk.mxd - 5/29/2013 @ 9:46:41 PM



Legend

- 4006 ● Target Location
- 5 ▨ Analog Investigation (See Appendix F3)
- Analog Investigation Conducted
- Phase I Removal Action Area Completed by Army
- ▬ Parker Flats Munitions Response Area
- ▬ Major Road

Grid C3G6F4



State Plane California IV, NAD 1983 (U.S. Survey Foot)



**Parker Flats MRA
50mV DGM Surveys
Mapbook**

FORA ESCA RP
Monterey County, California

Map F1A - 526

T:\Projects\Parker Flats\PF_TIP\PF_TIP_Mapbooks\2012_06_18_PF_50mV_DGM_Mpbk.mxd - 5/29/2013 @ 9:46:41 PM



Legend

- 4006 Target Location
- 5 Analog Investigation (See Appendix F3)
- Analog Investigation Conducted
- Phase I Removal Action Area Completed by Army
- Parker Flats Munitions Response Area
- Major Road

Grid C3G6F5

Response
50 milliVolts (mV)

0 2,000 4,000 Feet

0 1 2 Miles

State Plane California IV, NAD 1983 (U.S. Survey Foot)

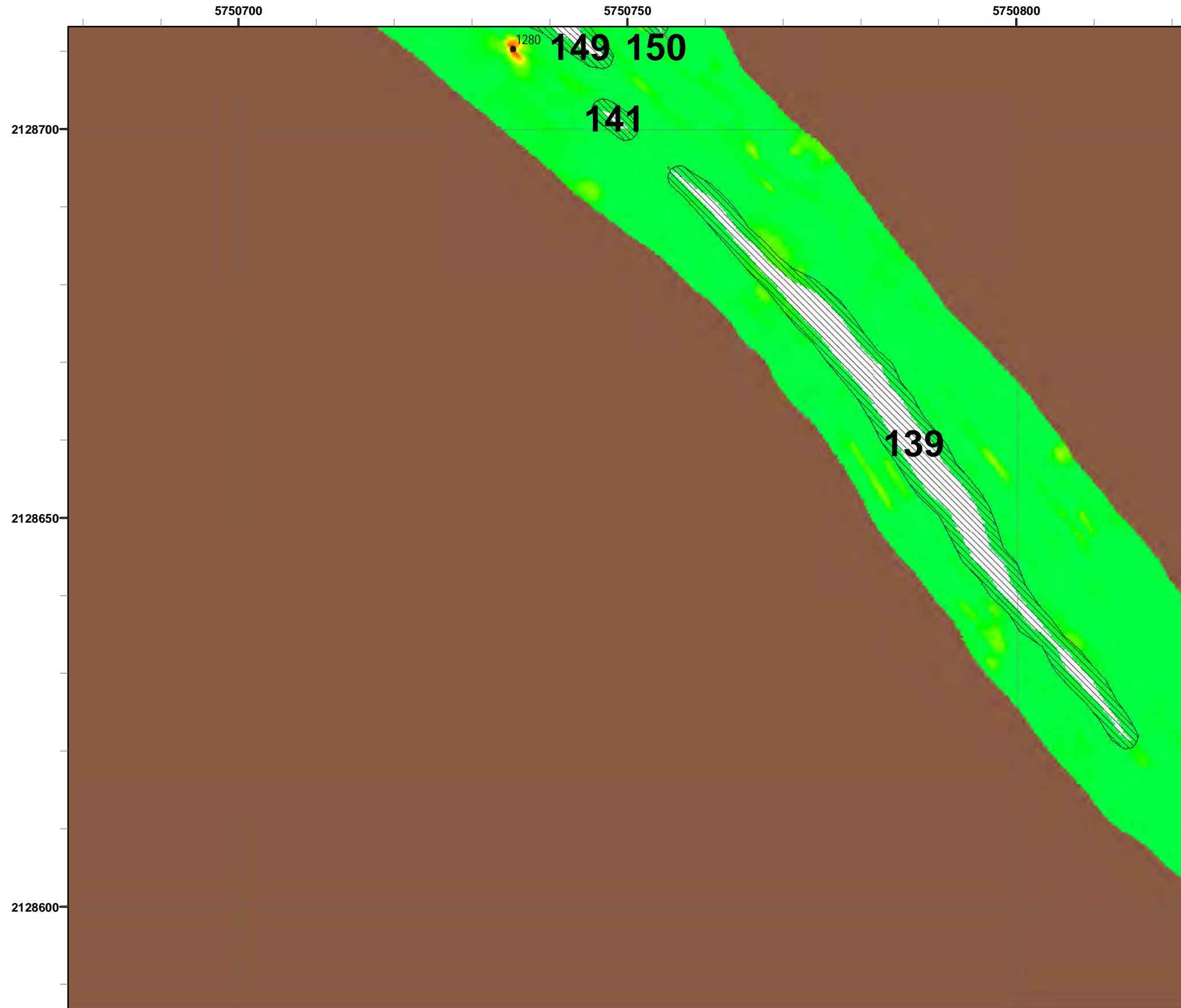
0 15 30 Feet

Parker Flats MRA
50mV DGM Surveys
Mapbook

FORA ESCA RP
Monterey County, California

Map F1A - 527

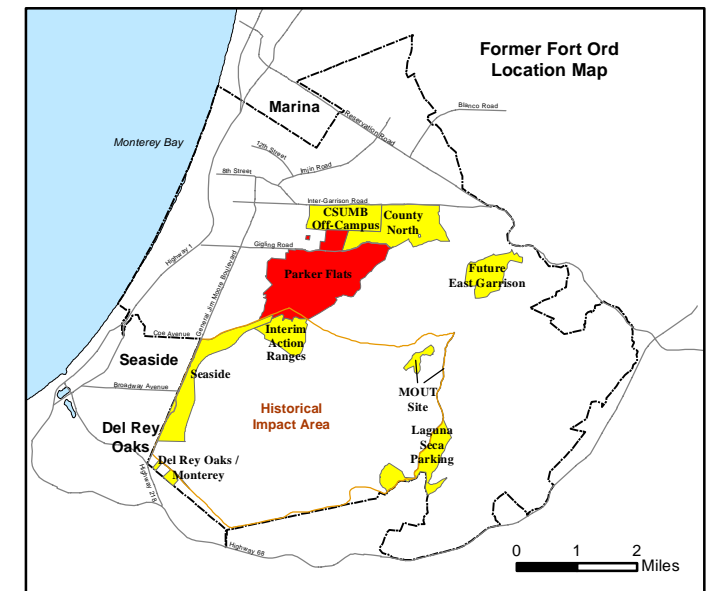
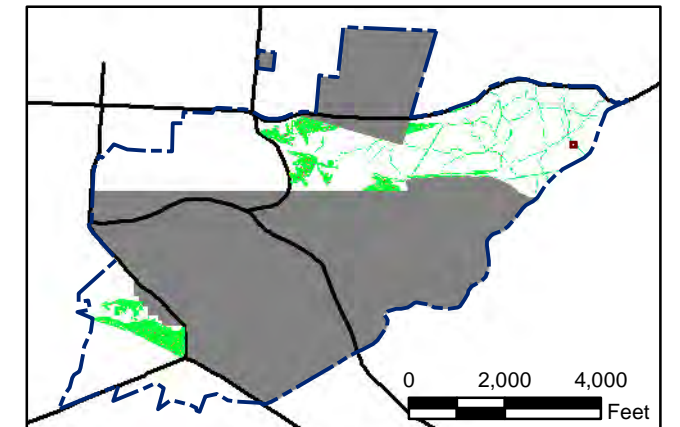
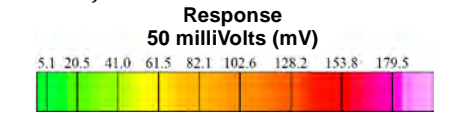
T:\Projects\Parker Flats\PF_TIP\PF_TIP_Mapbooks\2012_06_18_Pf_50mV_DGM_Mpbk.mxd - 5/29/2013 @ 9:46:41 PM





Grid C3G6G3

Legend

- 4006 ● Target Location
- 5 ▨ Analog Investigation (See Appendix F3)
- Analog Investigation Conducted
- Phase I Removal Action Area Completed by Army
- ▬ Parker Flats Munitions Response Area
- ▬ Major Road



State Plane California IV, NAD 1983 (U.S. Survey Foot)



Parker Flats MRA 50mV DGM Surveys Mapbook

FORA ESCA RP
Monterey County, California

Map F1A - 528

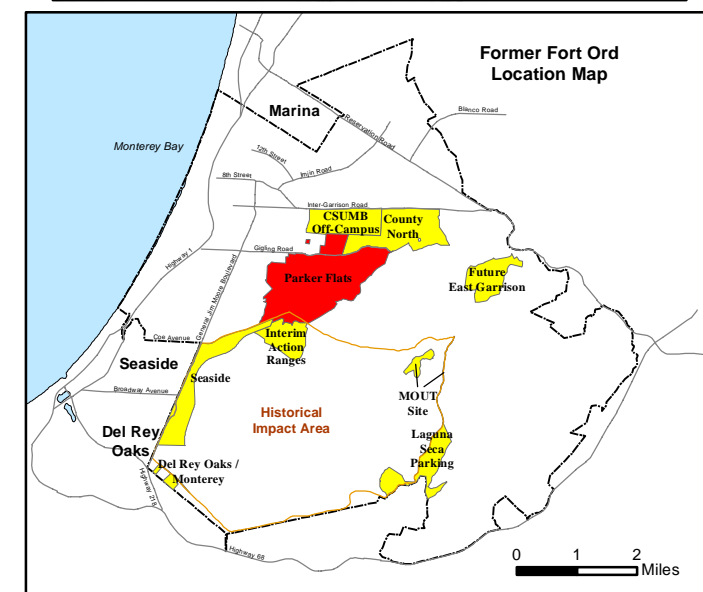
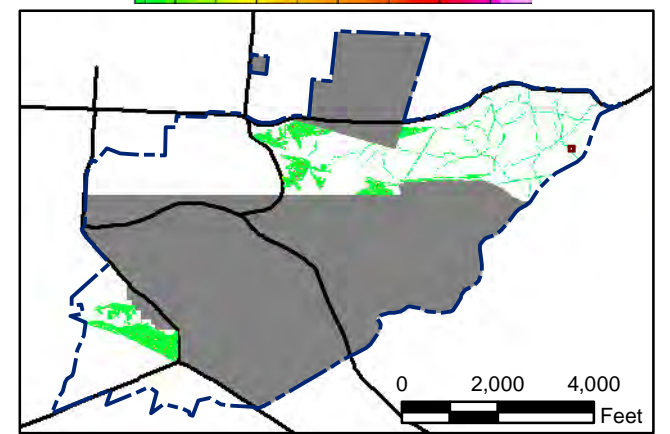
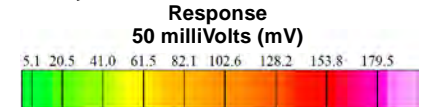
T:\Projects\Parker Flats\PF_TIP\PF_TIP_Mapbooks\2012_06_18_PF_50mV_DGM_Mpbk.mxd - 5/29/2013 @ 9:46:41 PM




Legend

- 4006 ● Target Location
- 5 ▨ Analog Investigation (See Appendix F3)
- Analog Investigation Conducted
- Phase I Removal Action Area Completed by Army
- ▬ Parker Flats Munitions Response Area
- ▬ Major Road

Grid C3G6G4



State Plane California IV, NAD 1983 (U.S. Survey Foot)



**Parker Flats MRA
50mV DGM Surveys
Mapbook**

FORA ESCA RP
Monterey County, California

Map F1A - 529

T:\Projects\Parker Flats\PF_TIP\PF_TIP_Mapbooks\2012_06_18_PF_50mV_DGM_Mpbk.mxd - 5/29/2013 @ 9:46:41 PM



Grid C3G6H2

Legend

- 4006 Target Location
- 5 [Hatched Box] Analog Investigation (See Appendix F3)
- [Brown Box] Analog Investigation Conducted
- [Grey Box] Phase I Removal Action Area Completed by Army
- [Blue Dashed Line] Parker Flats Munitions Response Area
- [Black Line] Major Road

Response
50 milliVolts (mV)

5.1 20.5 41.0 61.5 82.1 102.6 128.2 153.8 179.5

0 2,000 4,000 Feet

0 1 2 Miles

State Plane California IV, NAD 1983 (U.S. Survey Foot)

0 15 30 Feet

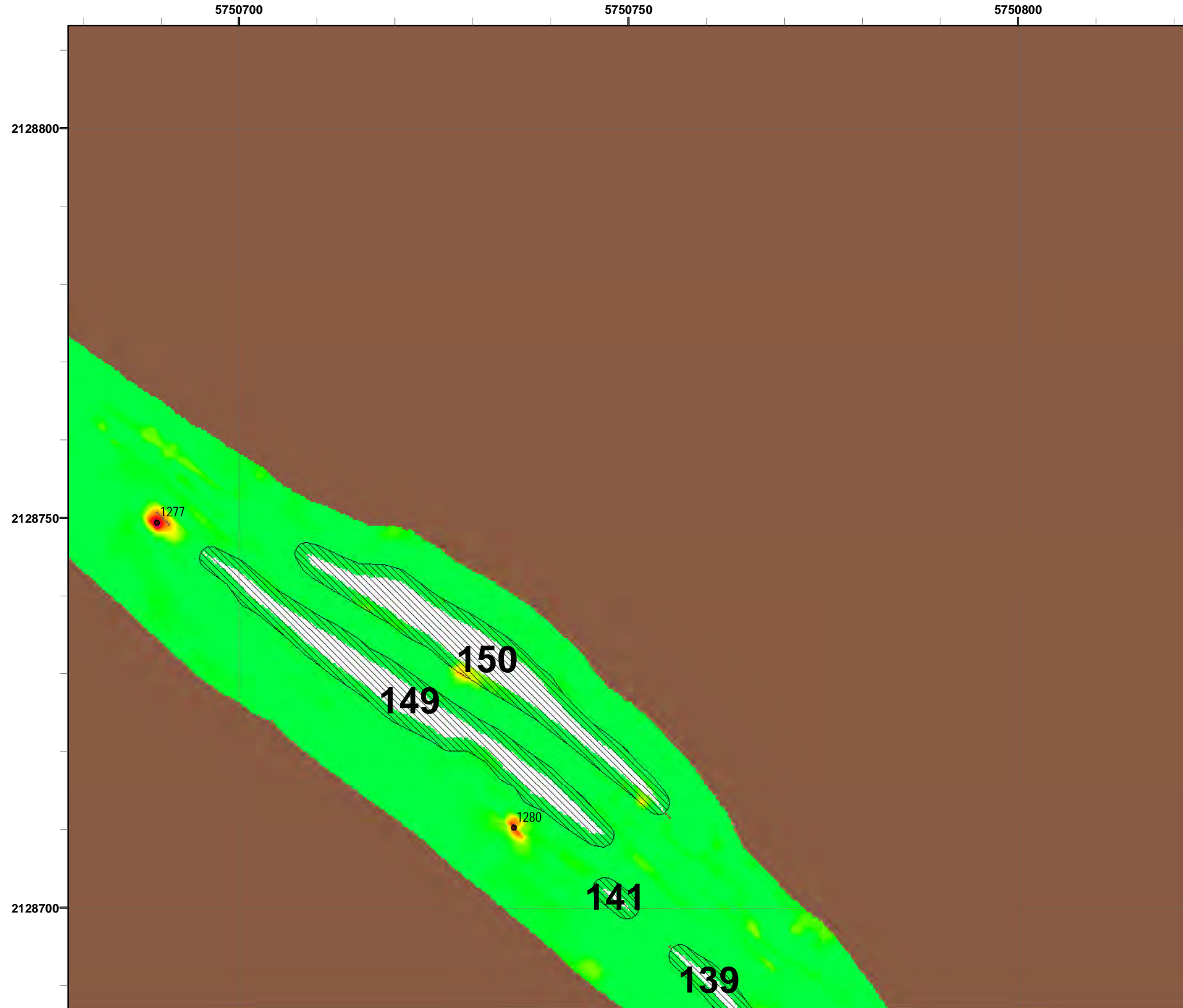


**Parker Flats MRA
50mV DGM Surveys
Mapbook**

FORA ESCA RP
Monterey County, California

Map F1A - 530

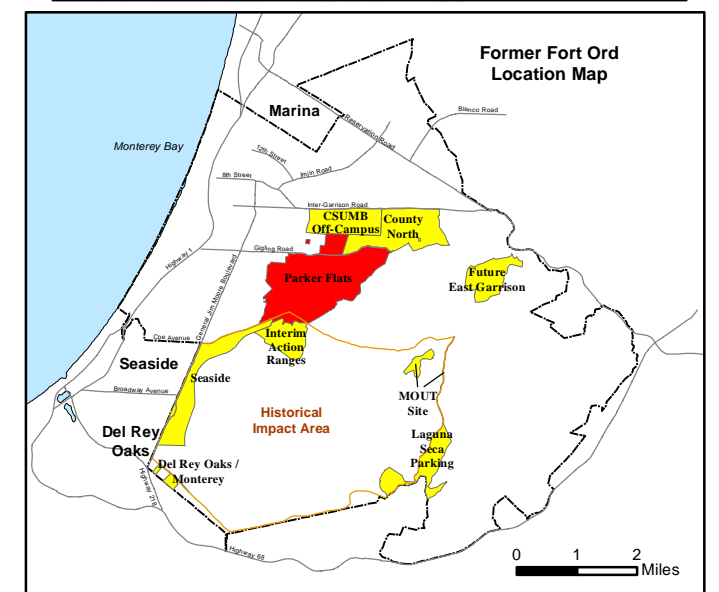
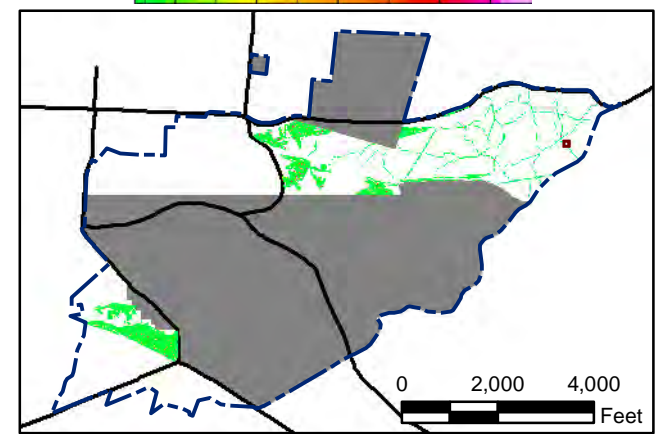
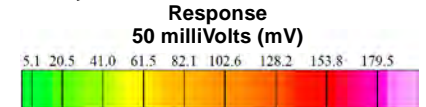
T:\Projects\Parker Flats\PF_TIP\PF_TIP_Mapbooks\2012_06_18_PF_50mV_DGM_Mpbk.mxd - 5/29/2013 @ 9:46:41 PM




Legend

- 4006 ● Target Location
- 5 [Hatched Box] Analog Investigation (See Appendix F3)
- [Brown Box] Analog Investigation Conducted
- [Grey Box] Phase I Removal Action Area Completed by Army
- [Blue Dashed Line] Parker Flats Munitions Response Area
- [Black Line] Major Road

Grid C3G6H3



State Plane California IV, NAD 1983 (U.S. Survey Foot)

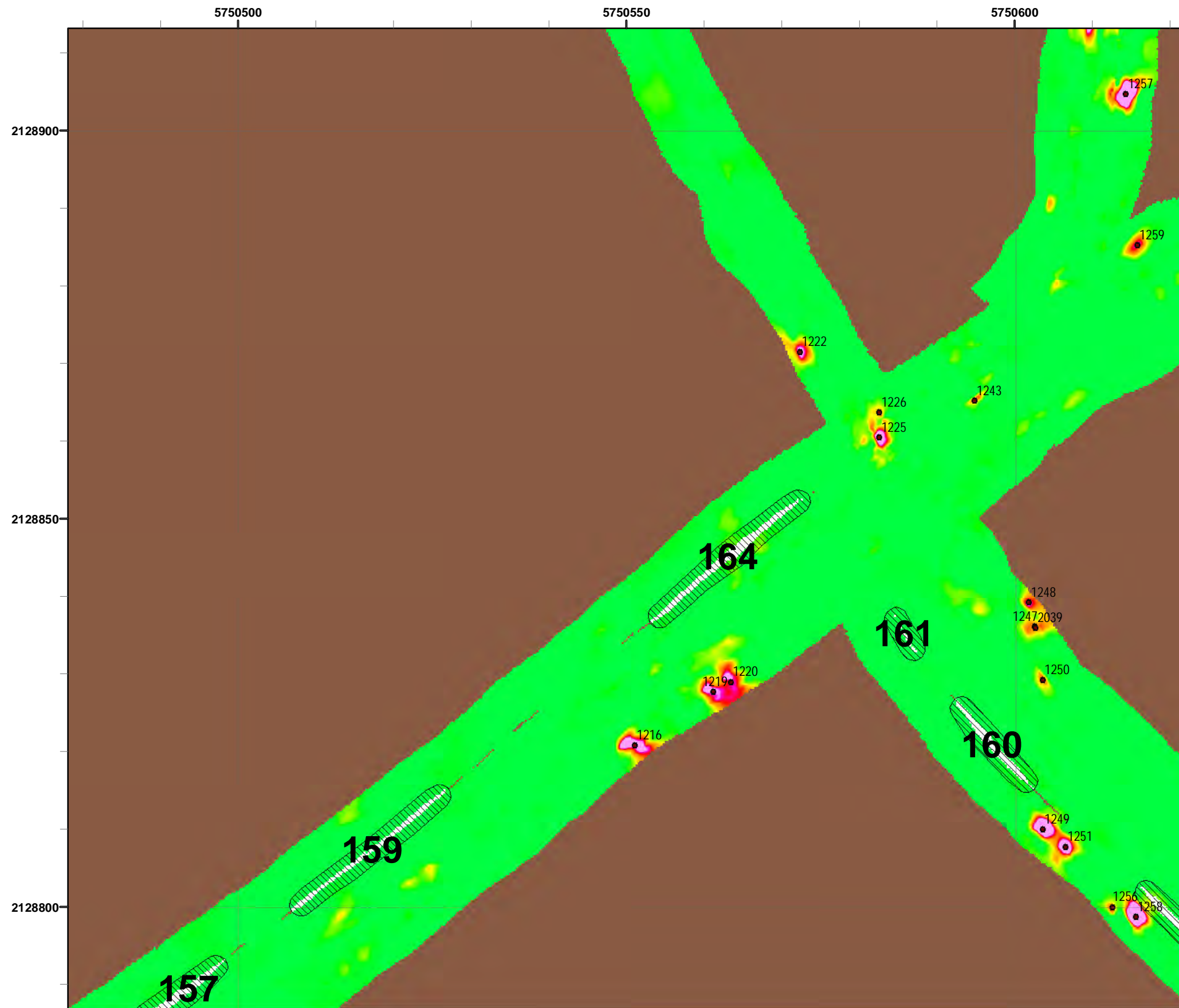


**Parker Flats MRA
50mV DGM Surveys
Mapbook**

FORA ESCA RP
Monterey County, California

Map F1A - 531

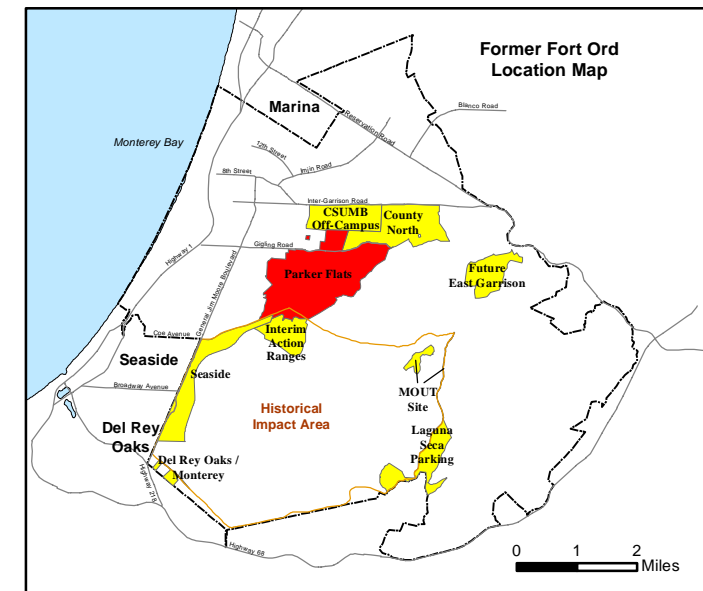
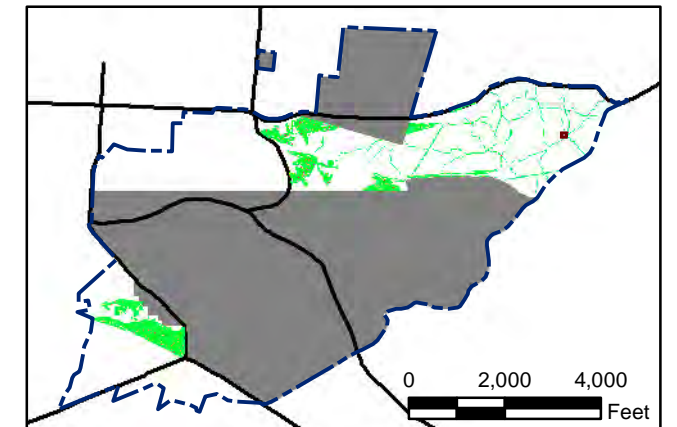
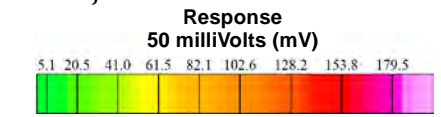
T:\Projects\Parker Flats\PF_TIP\PF_TIP_Mapbooks\2012_06_18_PF_50mV_DGM_Mpbk.mxd - 5/29/2013 @ 9:46:41 PM




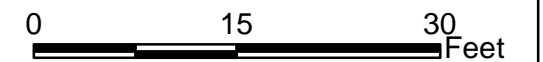
Legend

Grid C3G611

- 4006 ● Target Location
- 5 [hatched box] Analog Investigation (See Appendix F3)
- [brown box] Analog Investigation Conducted
- [grey box] Phase I Removal Action Area Completed by Army
- [blue dashed line] Parker Flats Munitions Response Area
- [black line] Major Road



State Plane California IV, NAD 1983 (U.S. Survey Foot)

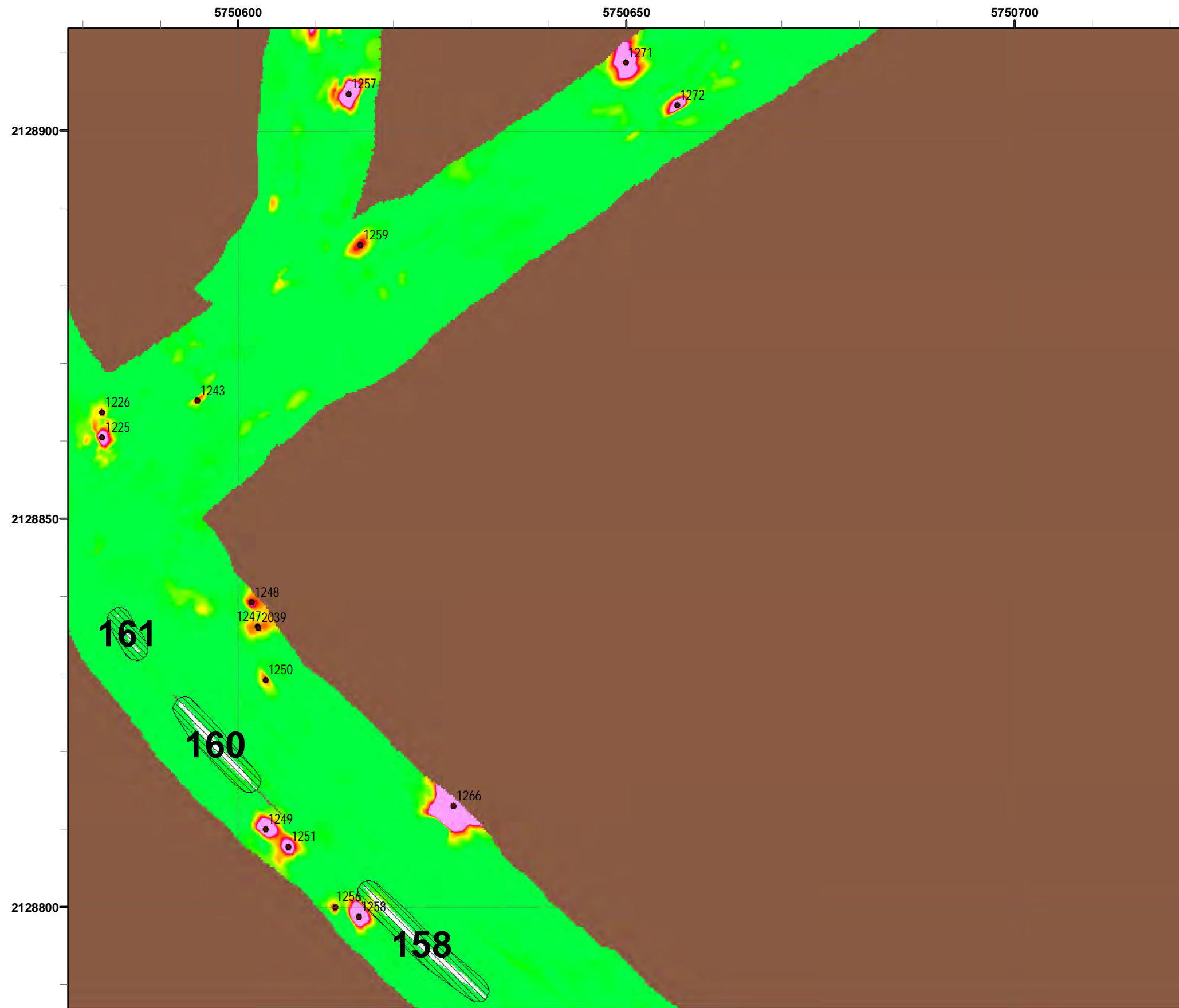


**Parker Flats MRA
50mV DGM Surveys
Mapbook**

FORA ESCA RP
Monterey County, California

Map F1A - 532

T:\Projects\Parker Flats\PF_TIP\PF_TIP_Mapbooks\2012_06_18_Pf_50mV_DGM_Mpbk.mxd - 5/29/2013 @ 9:46:41 PM



Legend

- 4006 ● Target Location
- 5 ▨ Analog Investigation (See Appendix F3)
- Analog Investigation Conducted
- Phase I Removal Action Area Completed by Army
- ▬ Parker Flats Munitions Response Area
- ▬ Major Road

Grid C3G6I2

Response
50 milliVolts (mV)

5.1 20.5 41.0 61.5 82.1 102.6 128.2 153.8 179.5

Former Fort Ord Location Map

State Plane California IV, NAD 1983 (U.S. Survey Foot)

0 15 30 Feet

**Parker Flats MRA
50mV DGM Surveys
Mapbook**

FORA ESCA RP
Monterey County, California

Map F1A - 533

T:\Projects\Parker Flats\PF_TIP\PF_TIP_Mapbooks\2012_06_18_Pf_50mV_DGM_Mpbk.mxd - 5/29/2013 @ 9:46:41 PM



4006 ● Target Location

5 ▨ Analog Investigation (See Appendix F3)

■ Analog Investigation Conducted

■ Phase I Removal Action Area Completed by Army

▬ Parker Flats Munitions Response Area

▬ Major Road

Legend

Grid C3G6J1

Response
50 milliVolts (mV)

5.1 20.5 41.0 61.5 82.1 102.6 128.2 153.8 179.5

0 2,000 4,000 Feet

Former Fort Ord Location Map

0 1 2 Miles

State Plane California IV, NAD 1983 (U.S. Survey Foot)

0 15 30 Feet

Parker Flats MRA
50mV DGM Surveys
Mapbook

FORA ESCA RP
Monterey County, California

Map F1A - 534

T:\Projects\Parker Flats\PF_TIP\PF_TIP_Mapbooks\2012_06_18_Pf_50mV_DGM_Mpbk.mxd - 5/29/2013 @ 9:46:41 PM



Grid C3G6J2

Legend

- 4006 Target Location
- 5 Analog Investigation (See Appendix F3)
- Analog Investigation Conducted
- Phase I Removal Action Area Completed by Army
- Parker Flats Munitions Response Area
- Major Road

Response
50 milliVolts (mV)

5.120.541.061.582.1102.6128.2153.8179.5


0 2,000 4,000 Feet

0 1 2 Miles

State Plane California IV, NAD 1983 (U.S. Survey Foot)

01530

Feet



**Parker Flats MRA
50mV DGM Surveys
Mapbook**

FORA ESCA RP
Monterey County, California

Map F1A - 535

T:\Projects\Parker Flats\PF_TIP\PF_TIP_Mapbooks\2012_06_18_PF_50mV_DGM_Mpbk.mxd - 5/29/2013 @ 9:46:41 PM



Grid C3G6J3

Legend

- 4006 Target Location
- 5 Analog Investigation (See Appendix F3)
- Analog Investigation Conducted
- Phase I Removal Action Area Completed by Army
- Parker Flats Munitions Response Area
- Major Road

Response

50 milliVolts (mV)

5.1	20.5	41.0	61.5	82.1	102.6	128.2	153.8	179.5
-----	------	------	------	------	-------	-------	-------	-------

State Plane California IV, NAD 1983 (U.S. Survey Foot)

Parker Flats MRA 50mV DGM Surveys Mapbook

FORA ESCA RP
Monterey County, California

Map F1A - 536

T:\Projects\Parker Flats\PF_TIP\PF_TIP_Mapbooks\2012_06_18_Pf_50mV_DGM_Mpbk.mxd - 5/29/2013 @ 9:46:41 PM



Legend

- 4006 Target Location
- 5 [Hatched Box] Analog Investigation (See Appendix F3)
- [Brown Box] Analog Investigation Conducted
- [Grey Box] Phase I Removal Action Area Completed by Army
- [Blue Dashed Line] Parker Flats Munitions Response Area
- [Black Line] Major Road

Grid C3G6J4

Response
50 milliVolts (mV)

0 2,000 4,000 Feet

0 1 2 Miles

State Plane California IV, NAD 1983 (U.S. Survey Foot)

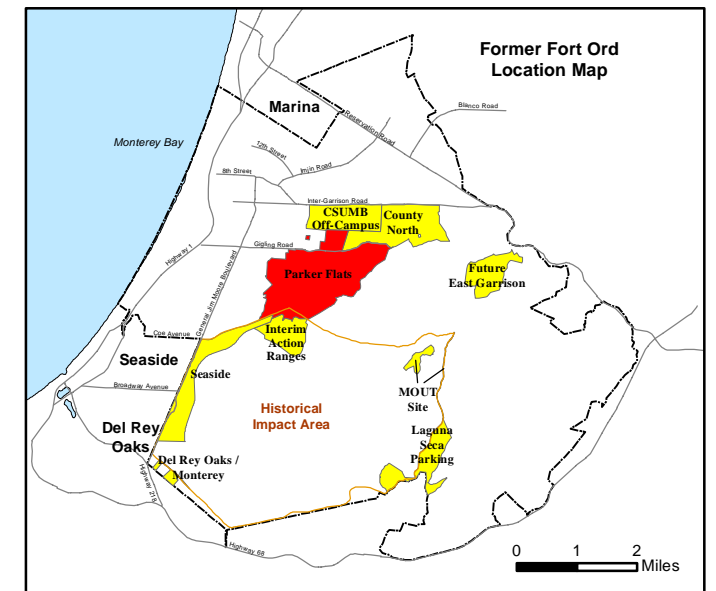
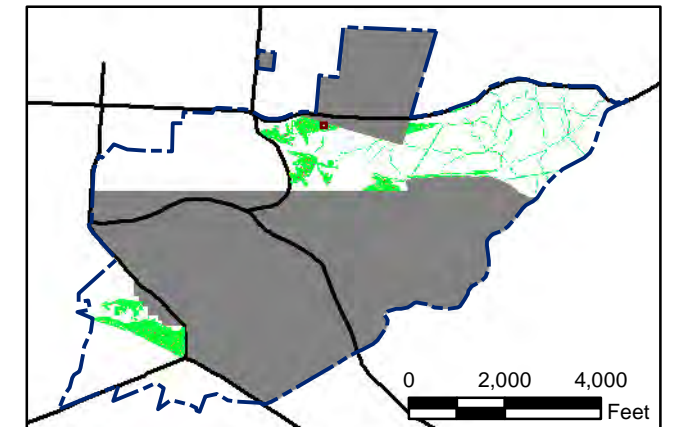
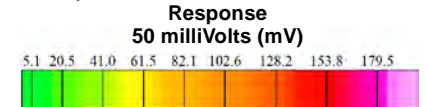
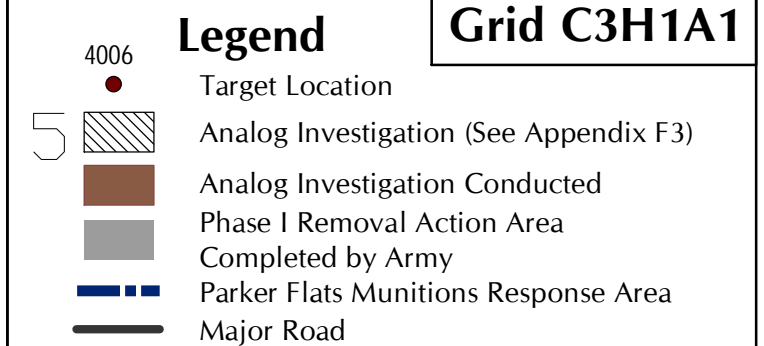
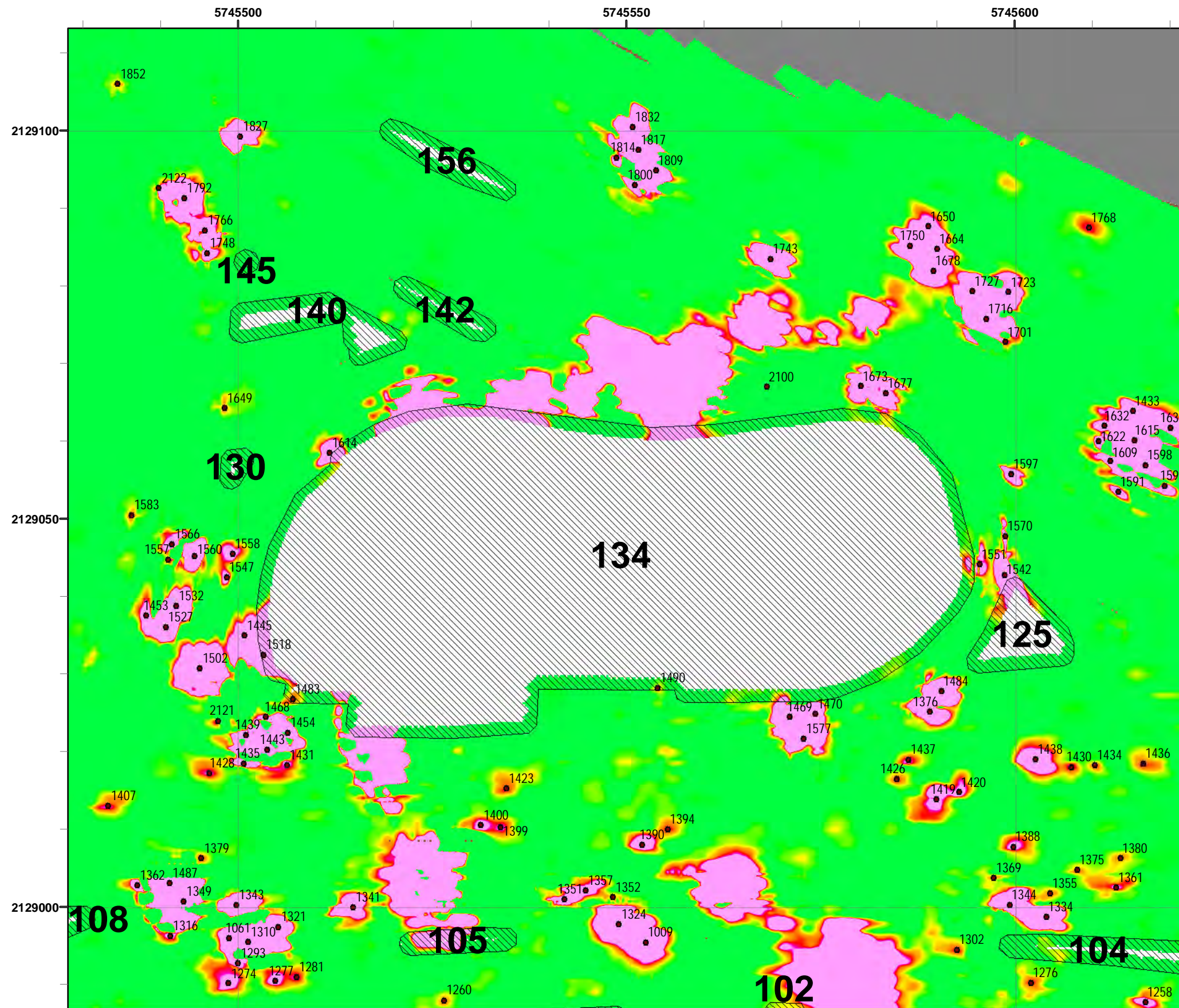
0 15 30 Feet

Parker Flats MRA
50mV DGM Surveys
Mapbook


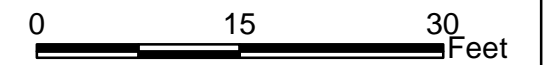
FORA ESCA RP
Monterey County, California

Map F1A - 537

T:\Projects\Parker Flats\PF_TIP\PF_TIP_Mapbooks\2012_06_18_Pf_50mV_DGM_Mpbk.mxd - 5/29/2013 @ 9:46:41 PM



State Plane California IV, NAD 1983 (U.S. Survey Foot)

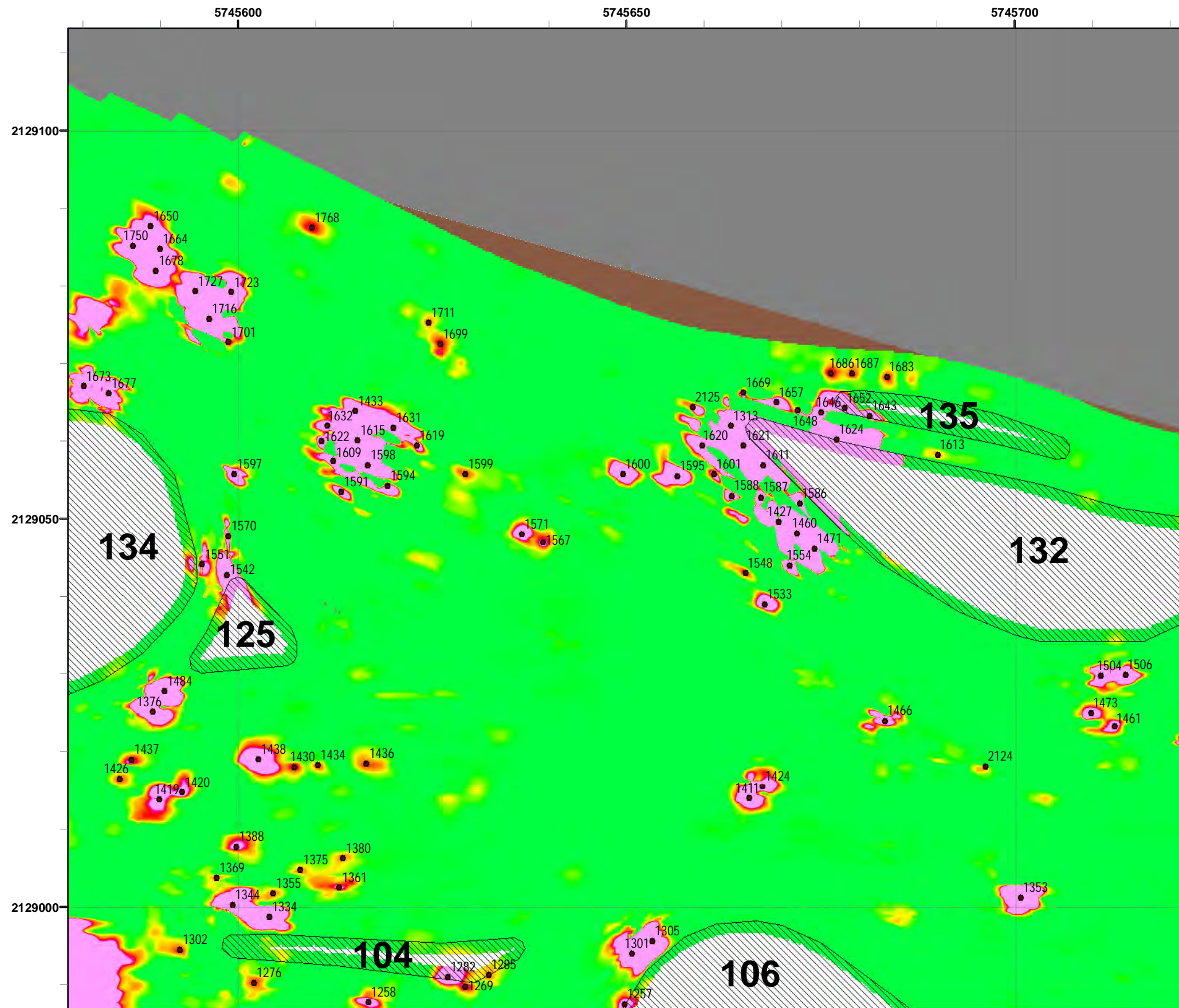


Parker Flats MRA 50mV DGM Surveys Mapbook

FORA ESCA RP
Monterey County, California

Map F1A - 538

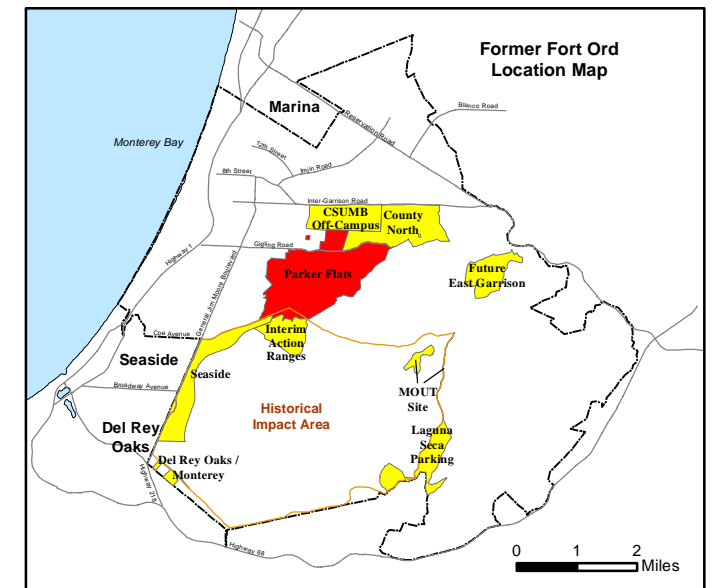
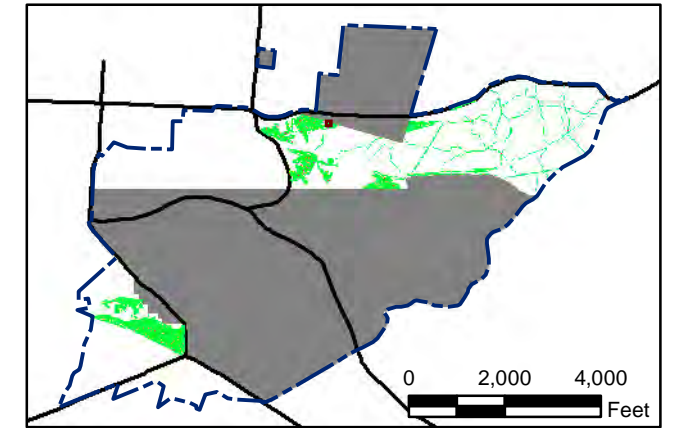
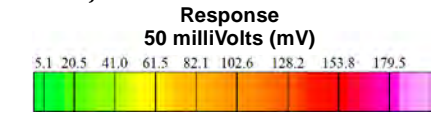
T:\Projects\Parker Flats\PF_TIP\PF_TIP_Mapbooks\2012_06_18_PF_50mV_DGM_Mpbk.mxd - 5/29/2013 @ 9:46:41 PM



Legend

- 4006 ● Target Location
- 5 ▨ Analog Investigation (See Appendix F3)
- Analog Investigation Conducted
- Phase I Removal Action Area Completed by Army
- ▬ Parker Flats Munitions Response Area
- ▬ Major Road

Grid C3H1A2



State Plane California IV, NAD 1983 (U.S. Survey Foot)

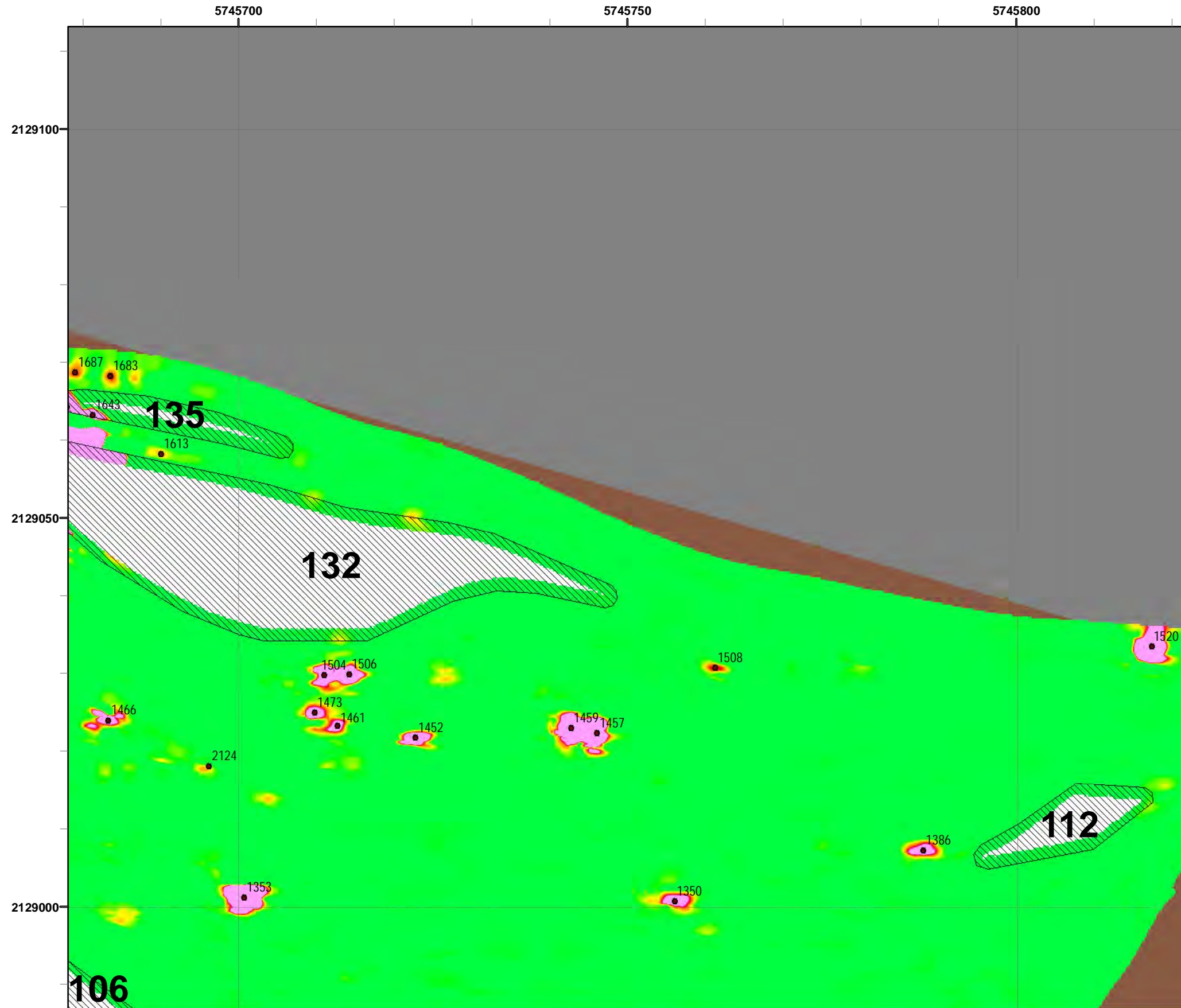
0 15 30 Feet



**Parker Flats MRA
50mV DGM Surveys
Mapbook**

FORA ESCA RP
Monterey County, California

T:\Projects\Parker Flats\PF_TIP\PF_TIP_Mapbooks\2012_06_18_Pf_50mV_DGM_Mpbk.mxd - 5/29/2013 @ 9:46:41 PM

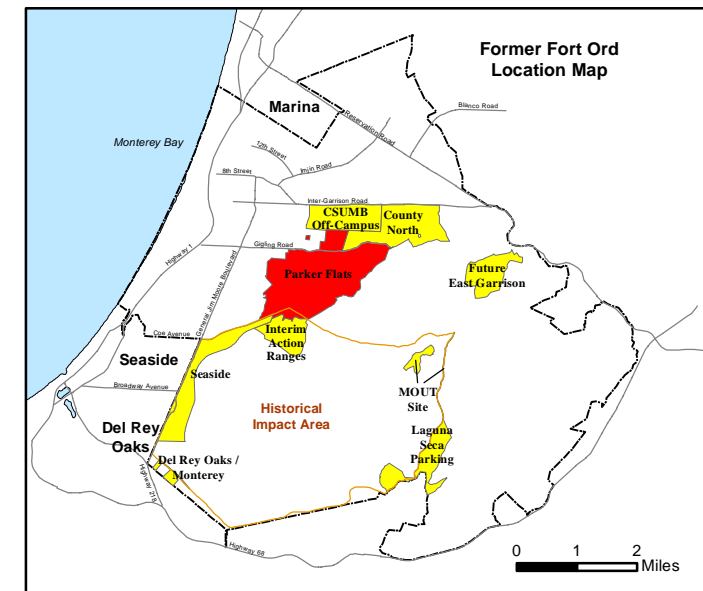
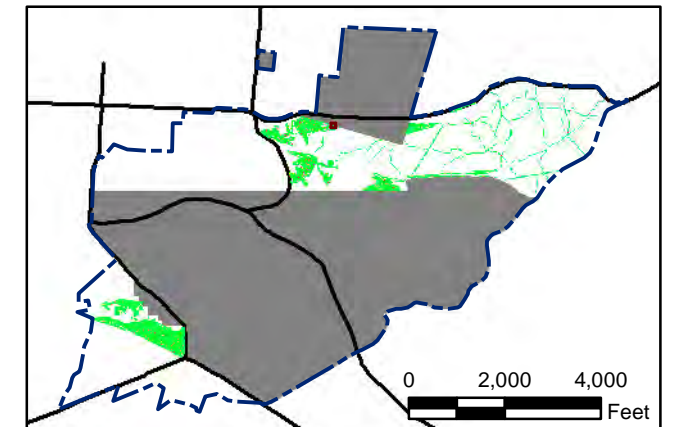



Legend



Grid C3H1A3

- 4006 ● Target Location
- 5 ▨ Analog Investigation (See Appendix F3)
- Analog Investigation Conducted
- Phase I Removal Action Area Completed by Army
- Parker Flats Munitions Response Area
- Major Road

Response 50 milliVolts (mV)



State Plane California IV, NAD 1983 (U.S. Survey Foot)



Parker Flats MRA 50mV DGM Surveys Mapbook

FORA ESCA RP
Monterey County, California

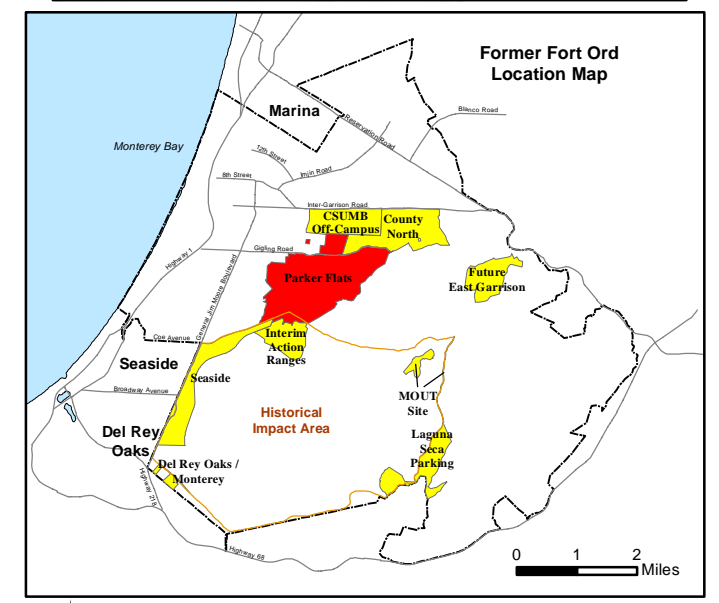
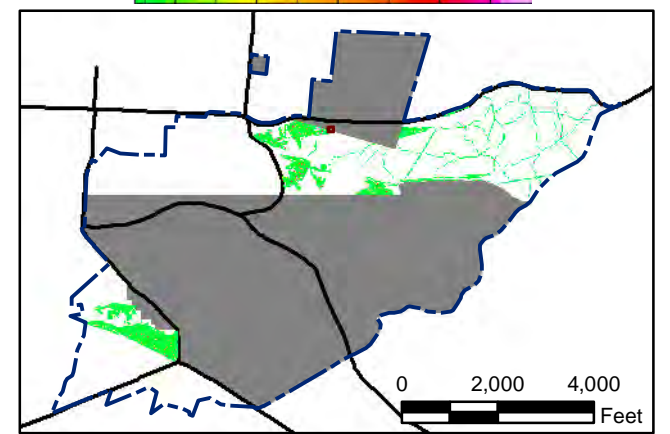
Map F1A - 540

T:\Projects\Parker Flats\PF_TIP\PF_TIP_Mapbooks\2012_06_18_PF_50mV_DGM_Mpbk.mxd - 5/29/2013 @ 9:46:41 PM



Legend

- 4006 ● Target Location
- 5 [Hatched Box] Analog Investigation (See Appendix F3)
- [Brown Box] Analog Investigation Conducted
- [Grey Box] Phase I Removal Action Area Completed by Army
- [Blue Dashed Line] Parker Flats Munitions Response Area
- [Black Line] Major Road



State Plane California IV, NAD 1983 (U.S. Survey Foot)




Parker Flats MRA
50mV DGM Surveys
Mapbook

FORA ESCA RP
Monterey County, California

Map F1A - 541

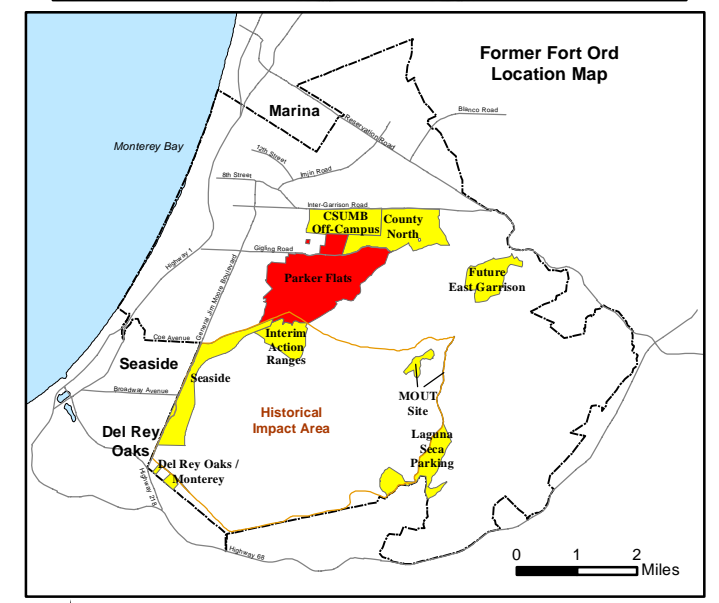
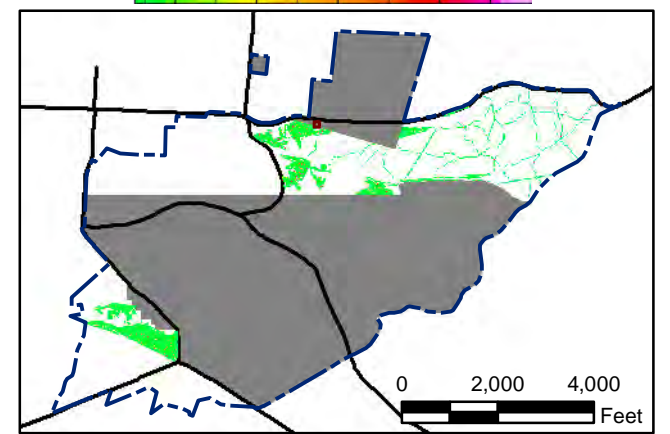
T:\Projects\Parker Flats\PF_TIP\PF_TIP_Mapbooks\2012_06_18_Pf_50mV_DGM_Mpbk.mxd - 5/29/2013 @ 9:46:41 PM



Legend

- 4006 ● Target Location
- 5 [Hatched Box] Analog Investigation (See Appendix F3)
- [Brown Box] Analog Investigation Conducted
- [Grey Box] Phase I Removal Action Area Completed by Army
- [Blue Dashed Line] Parker Flats Munitions Response Area
- [Black Line] Major Road

Grid C3H1B1



State Plane California IV, NAD 1983 (U.S. Survey Foot)

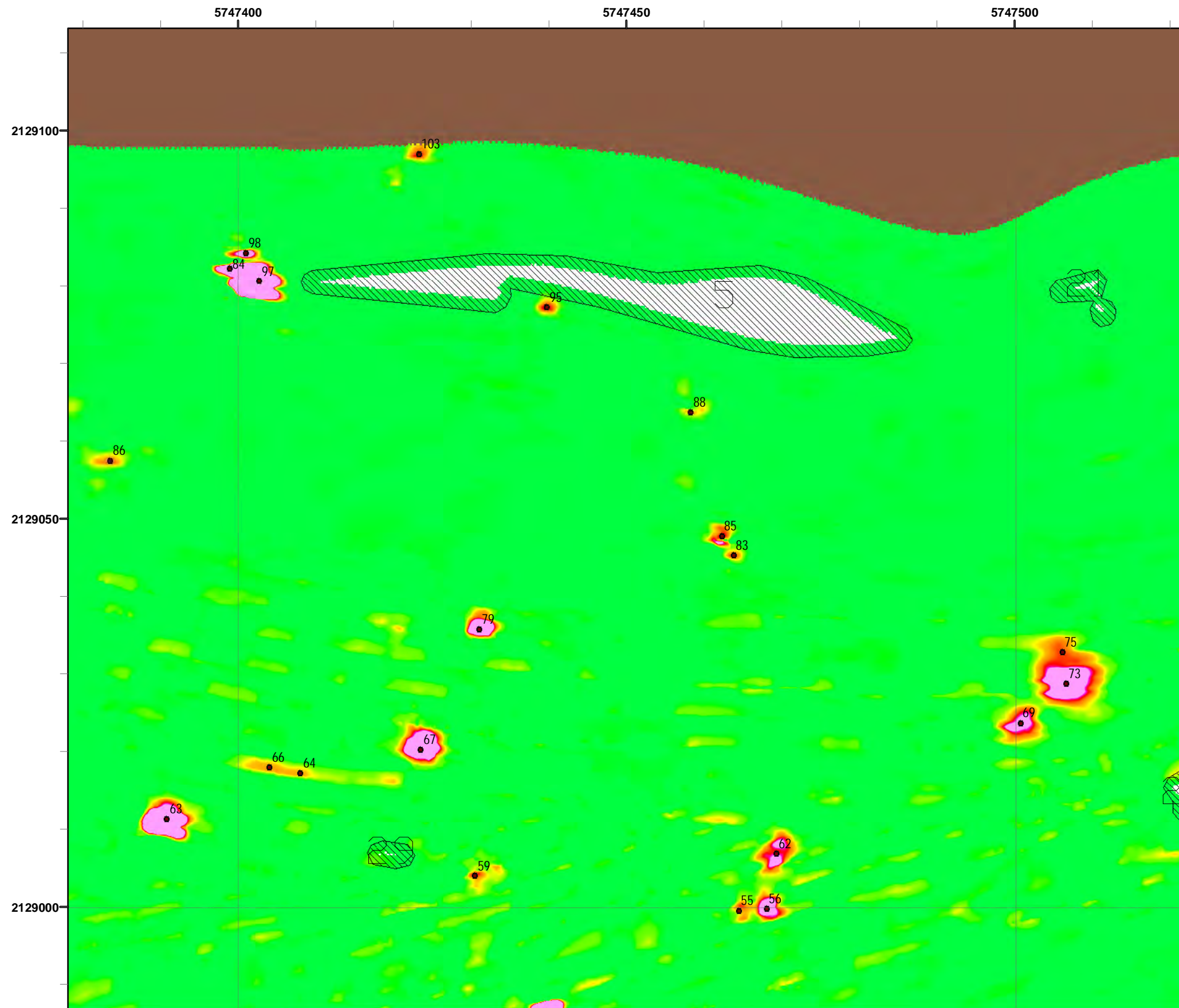


Parker Flats MRA
50mV DGM Surveys
Mapbook

FORA ESCA RP
Monterey County, California

Map F1A - 542

T:\Projects\Parker Flats\PF_TIP\PF_TIP_Mapbooks\2012_06_18_PF_50mV_DGM_Mpbk.mxd - 5/29/2013 @ 9:46:41 PM

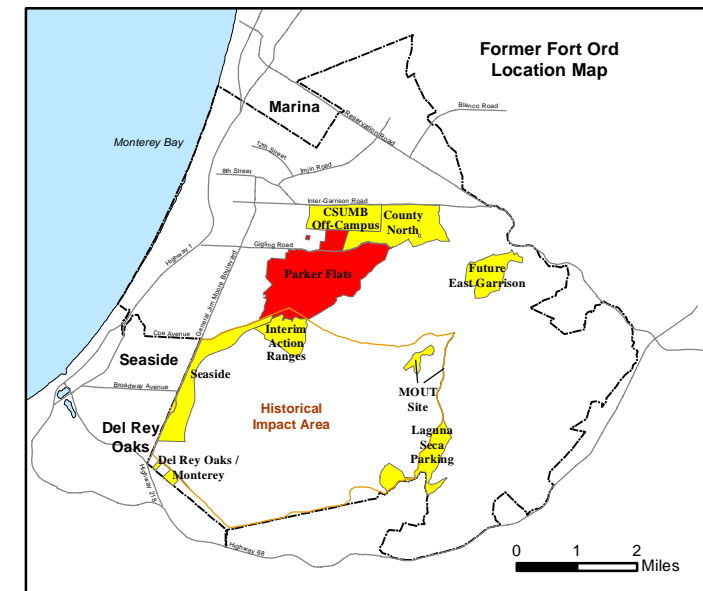
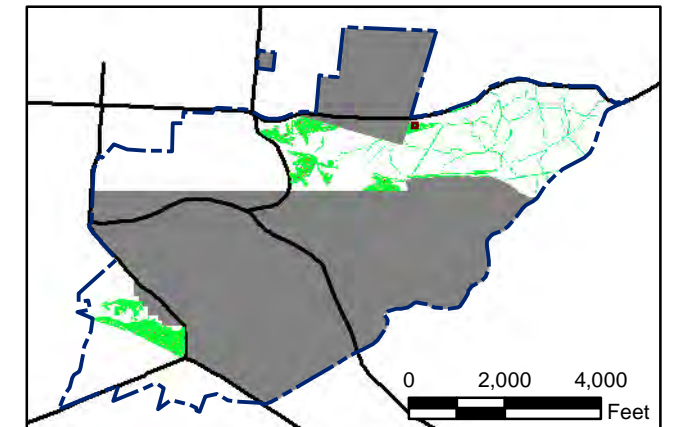



Legend



Grid C3H2A0

- 4006 ● Target Location
- 5 [Hatched Box] Analog Investigation (See Appendix F3)
- [Brown Box] Analog Investigation Conducted
- [Grey Box] Phase I Removal Action Area Completed by Army
- [Blue Dashed Line] Parker Flats Munitions Response Area
- [Thick Black Line] Major Road

Response
50 milliVolts (mV)



State Plane California IV, NAD 1983 (U.S. Survey Foot)




Parker Flats MRA 50mV DGM Surveys Mapbook

FORA ESCA RP
Monterey County, California

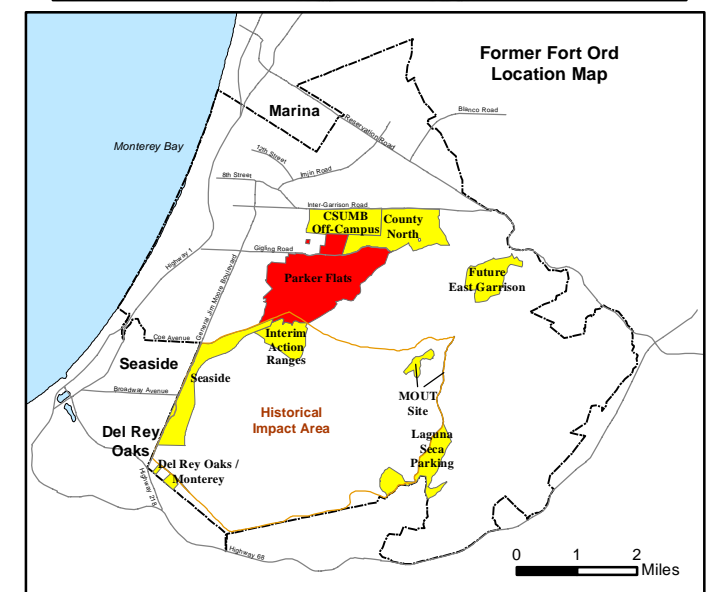
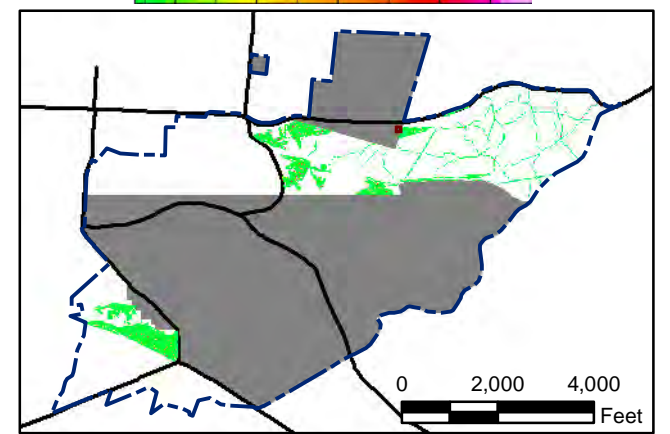
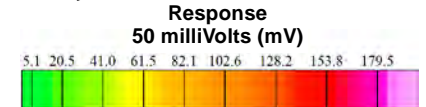
Map F1A - 543

T:\Projects\Parker Flats\PF_TIP\PF_TIP_Mapbooks\2012_06_18_Pf_50mV_DGM_Mpbk.mxd - 5/29/2013 @ 9:46:41 PM




Legend

- 4006 ● Target Location
- 5 ▨ Analog Investigation (See Appendix F3)
- Analog Investigation Conducted
- Phase I Removal Action Area Completed by Army
- ▬ Parker Flats Munitions Response Area
- ▬ Major Road



State Plane California IV, NAD 1983 (U.S. Survey Foot)

0 15 30 Feet

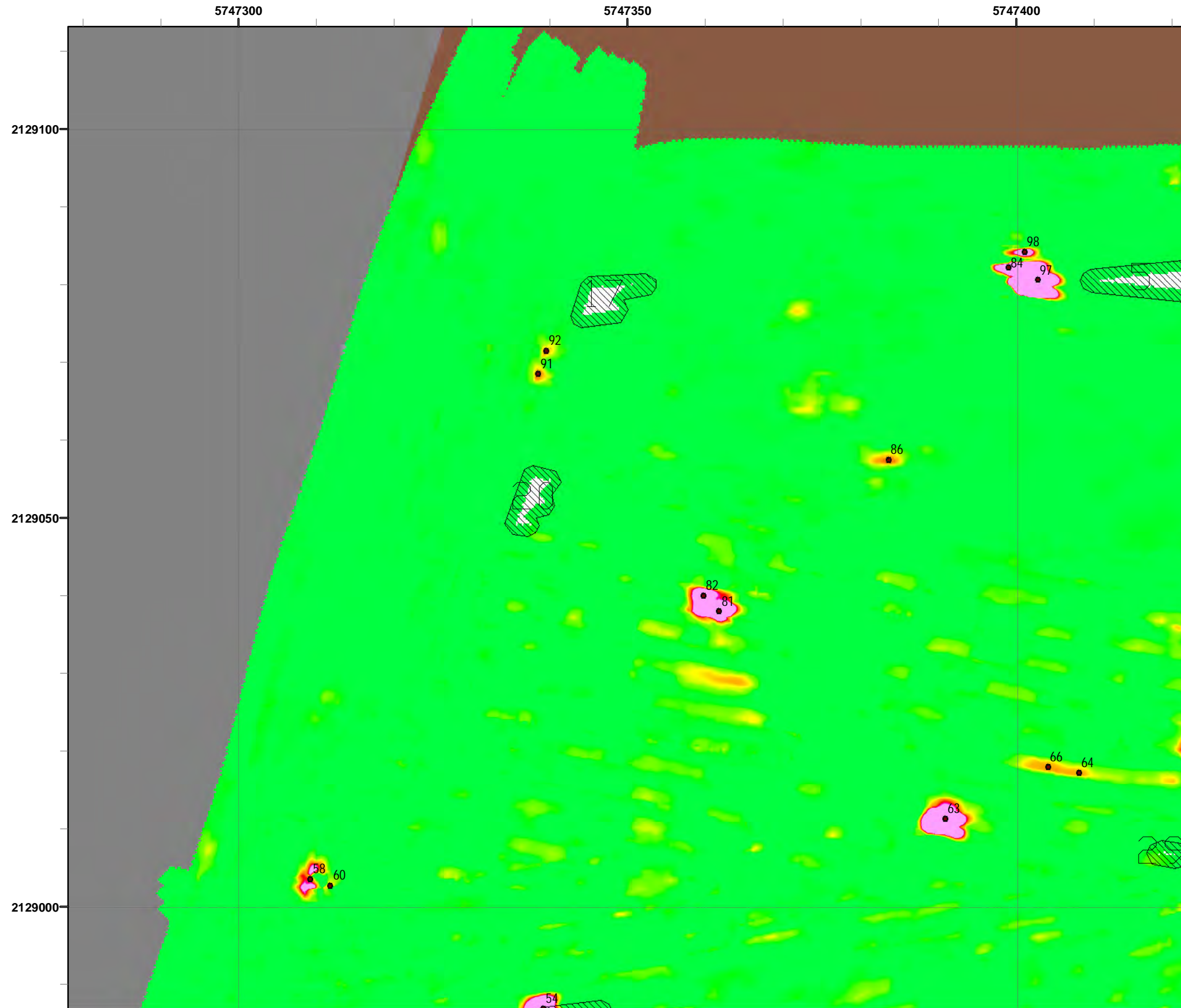


**Parker Flats MRA
50mV DGM Surveys
Mapbook**

FORA ESCA RP
Monterey County, California

Map F1A - 544

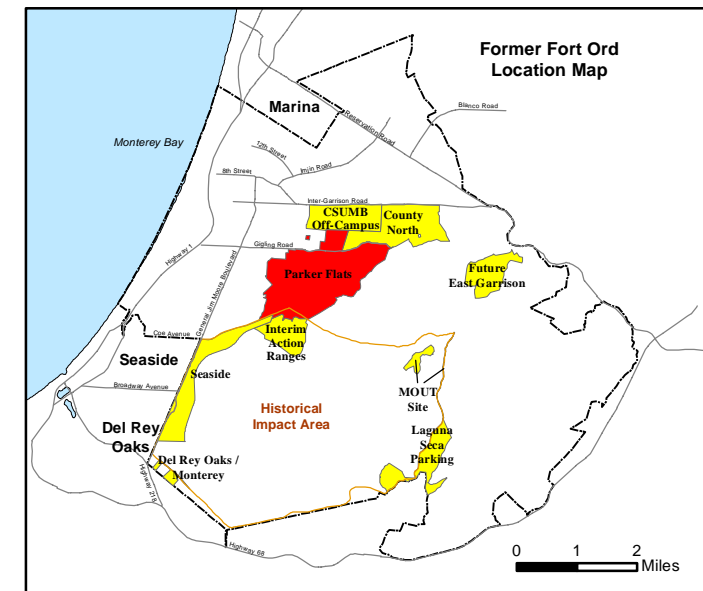
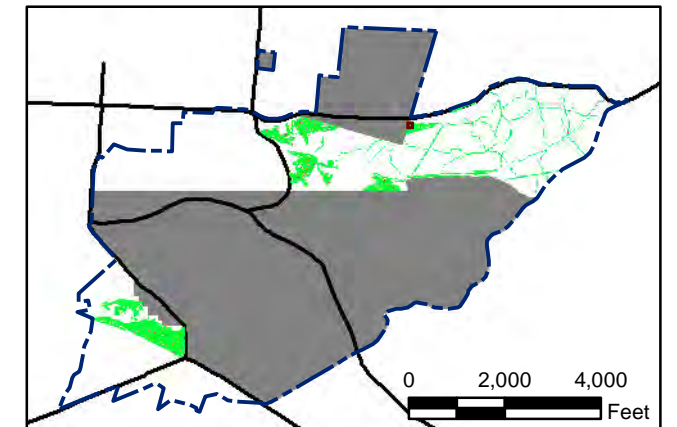
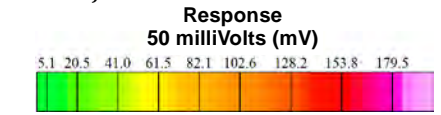
T:\Projects\Parker Flats\PF_TIP\PF_TIP_Mapbooks\2012_06_18_Pf_50mV_DGM_Mpbk.mxd - 5/29/2013 @ 9:46:41 PM




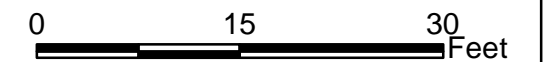
Legend

Grid C3H2A9

- 4006 ● Target Location
- 5 ▨ Analog Investigation (See Appendix F3)
- Analog Investigation Conducted
- Phase I Removal Action Area Completed by Army
- ▬ Parker Flats Munitions Response Area
- ▬ Major Road



State Plane California IV, NAD 1983 (U.S. Survey Foot)




Parker Flats MRA 50mV DGM Surveys Mapbook

FORA ESCA RP
Monterey County, California

Map F1A - 545

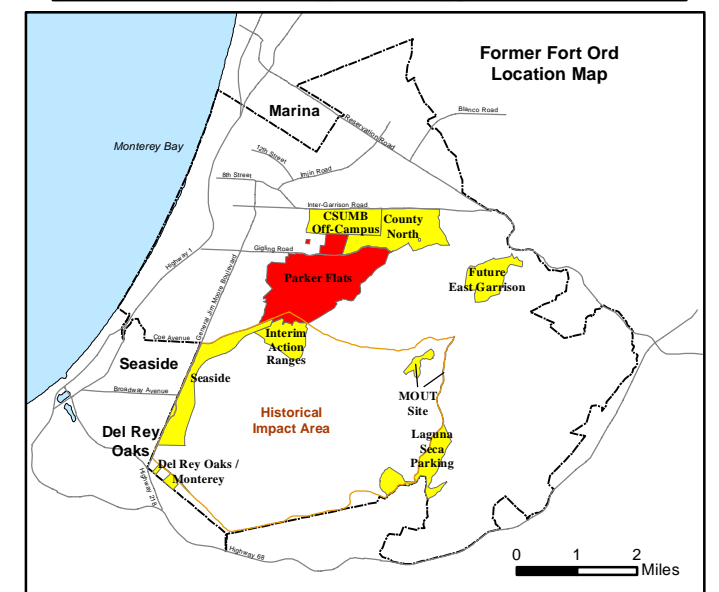
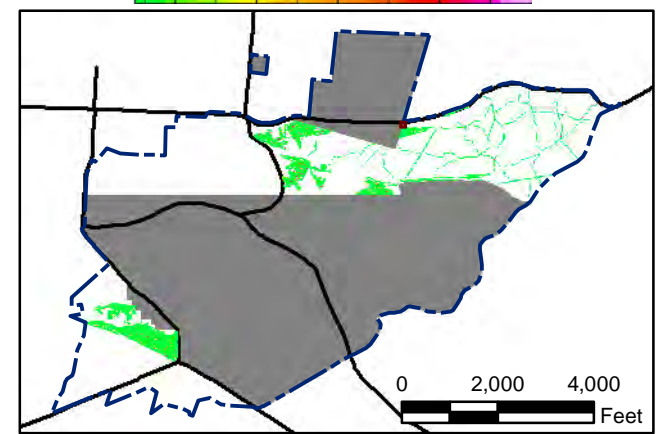
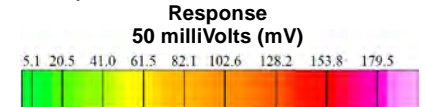
T:\Projects\Parker Flats\PF_TIP\PF_TIP_Mapbooks\2012_06_18_Pf_50mV_DGM_Mpbk.mxd - 5/29/2013 @ 9:46:41 PM



Legend


- 4006 ● Target Location
- 5 ▨ Analog Investigation (See Appendix F3)
- Analog Investigation Conducted
- Phase I Removal Action Area Completed by Army
- Parker Flats Munitions Response Area
- Major Road

Grid C3H2B9



State Plane California IV, NAD 1983 (U.S. Survey Foot)

0 15 30 Feet

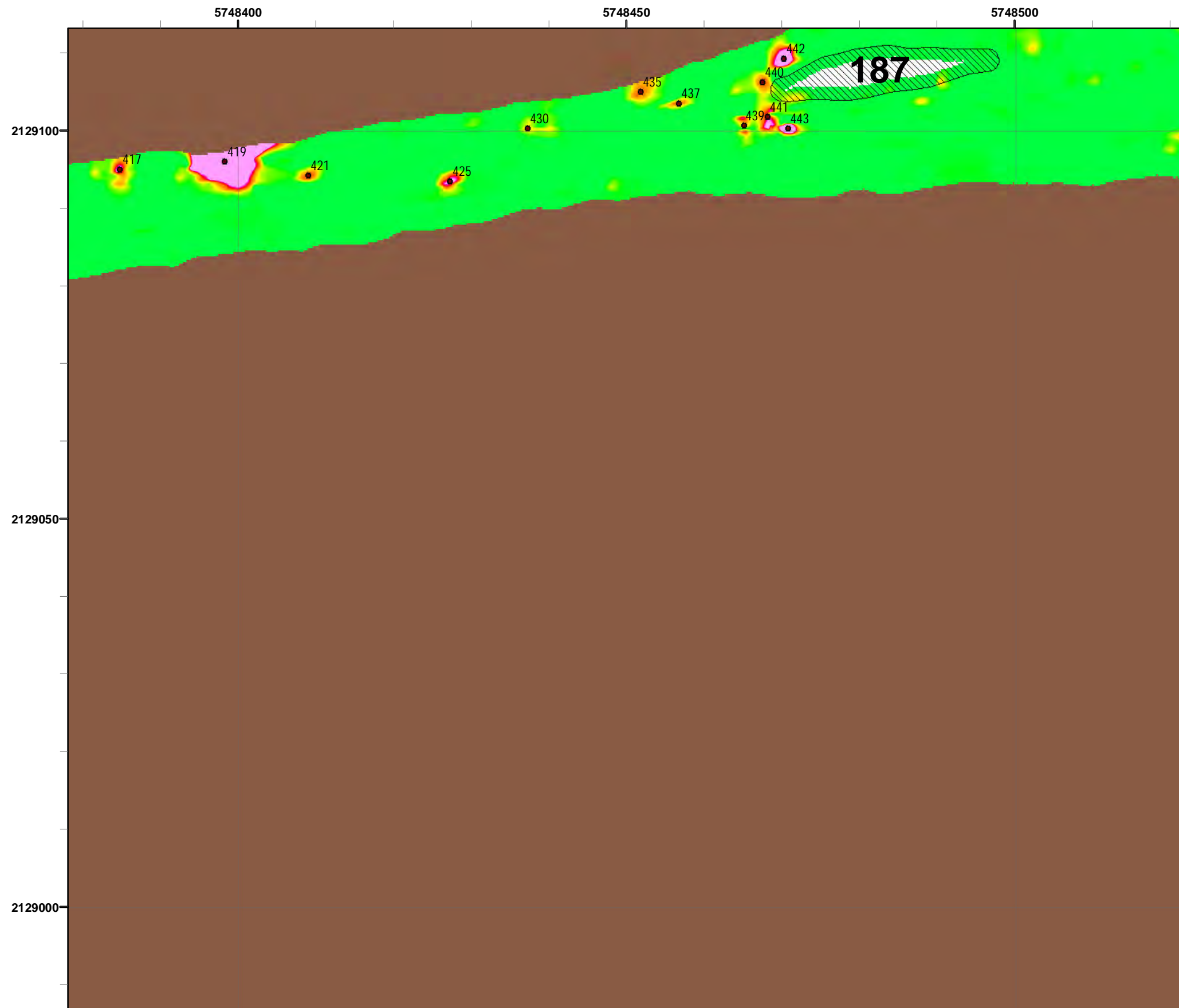


**Parker Flats MRA
50mV DGM Surveys
Mapbook**

FORA ESCA RP
Monterey County, California

Map F1A - 546

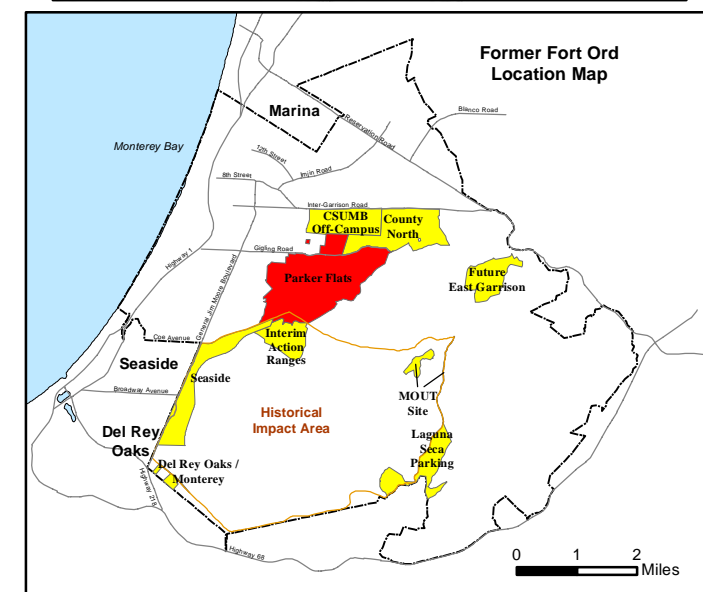
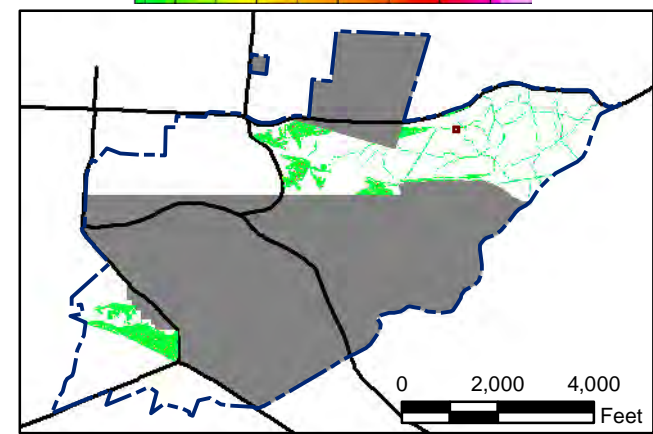
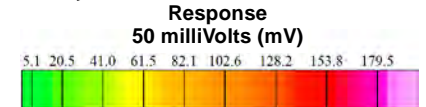
T:\Projects\Parker Flats\PF_TIP\PF_TIP_Mapbooks\2012_06_18_Pf_50mV_DGM_Mpbk.mxd - 5/29/2013 @ 9:46:41 PM




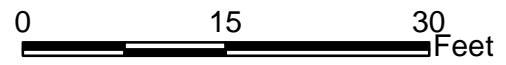
Grid C3H3A0

Legend

- 4006 ● Target Location
- 5 [Hatched Box] Analog Investigation (See Appendix F3)
- [Brown Box] Analog Investigation Conducted
- [Grey Box] Phase I Removal Action Area Completed by Army
- [Blue Dashed Line] Parker Flats Munitions Response Area
- [Black Line] Major Road



State Plane California IV, NAD 1983 (U.S. Survey Foot)



Parker Flats MRA 50mV DGM Surveys Mapbook

FORA ESCA RP
Monterey County, California

Map F1A - 547



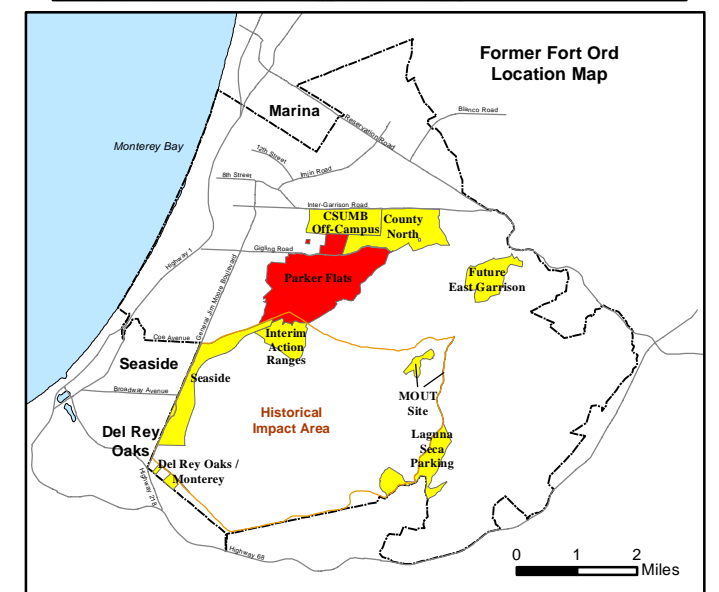
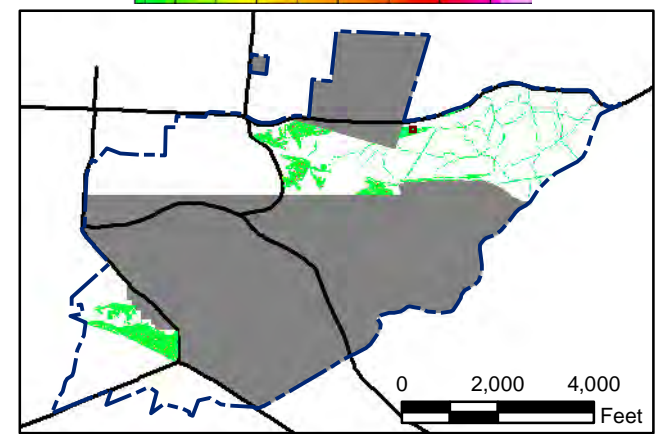
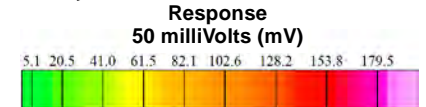
T:\Projects\Parker Flats\PF_TIP\PF_TIP_Mapbooks\2012_06_18_Pf_50mV_DGM_Mpbk.mxd - 5/29/2013 @ 9:46:41 PM



Legend

- 4006 ● Target Location
- 5 [Hatched Box] Analog Investigation (See Appendix F3)
- [Brown Box] Analog Investigation Conducted
- [Grey Box] Phase I Removal Action Area Completed by Army
- [Blue Dashed Line] Parker Flats Munitions Response Area
- [Thick Black Line] Major Road

Grid C3H3A1



**Parker Flats MRA
50mV DGM Surveys
Mapbook**

FORA ESCA RP
Monterey County, California

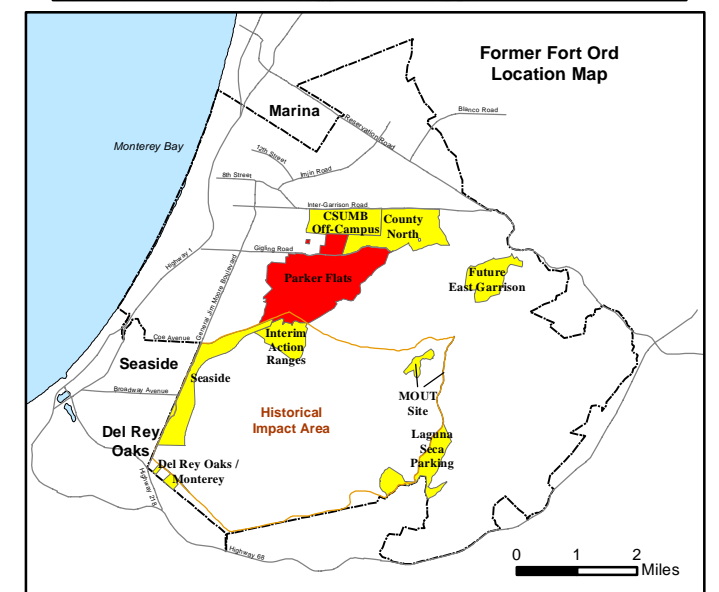
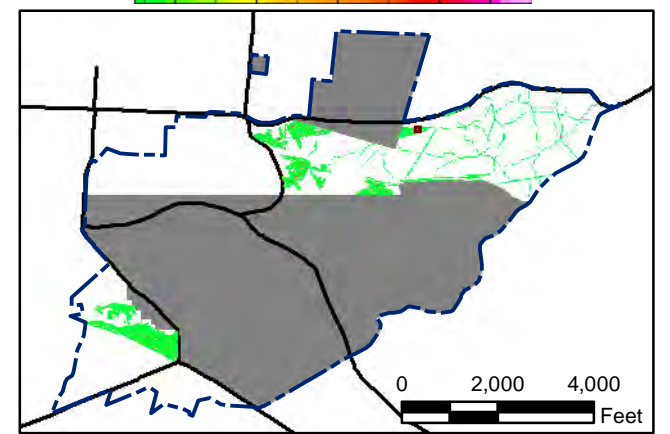
Map F1A - 548

T:\Projects\Parker Flats\PF_TIP\PF_TIP_Mapbooks\2012_06_18_PF_50mV_DGM_Mpbk.mxd - 5/29/2013 @ 9:46:41 PM



Legend

- 4006 ● Target Location
- 5 [Hatched Box] Analog Investigation (See Appendix F3)
- [Brown Box] Analog Investigation Conducted
- [Grey Box] Phase I Removal Action Area Completed by Army
- [Blue Dashed Line] Parker Flats Munitions Response Area
- [Black Line] Major Road



State Plane California IV, NAD 1983 (U.S. Survey Foot)



**Parker Flats MRA
50mV DGM Surveys
Mapbook**

FORA ESCA RP
Monterey County, California

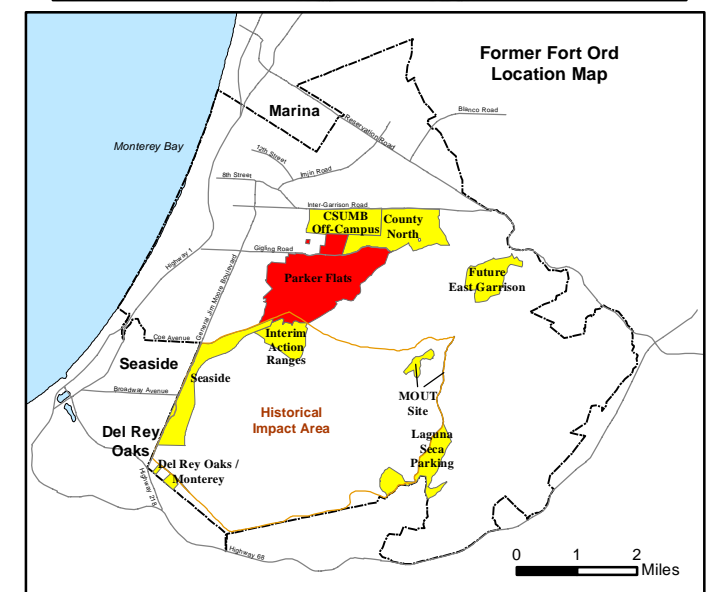
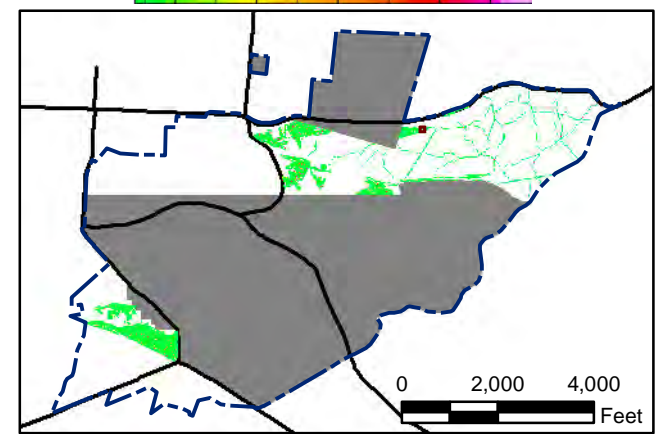
Map F1A - 549

T:\Projects\Parker Flats\PF_TIP\PF_TIP_Mapbooks\2012_06_18_Pf_50mV_DGM_Mpbk.mxd - 5/29/2013 @ 9:46:41 PM



Legend

- 4006 ● Target Location
- 5 [Hatched Box] Analog Investigation (See Appendix F3)
- [Brown Box] Analog Investigation Conducted
- [Grey Box] Phase I Removal Action Area Completed by Army
- [Blue Dashed Line] Parker Flats Munitions Response Area
- [Black Line] Major Road



State Plane California IV, NAD 1983 (U.S. Survey Foot)



**Parker Flats MRA
50mV DGM Surveys
Mapbook**

FORA ESCA RP
Monterey County, California

Map F1A - 550

T:\Projects\Parker Flats\PF_TIP\PF_TIP_Mapbooks\2012_06_18_Pf_50mV_DGM_Mpbk.mxd - 5/29/2013 @ 9:46:41 PM



Legend

- 4006 Target Location
- 5 Analog Investigation (See Appendix F3)
- Analog Investigation Conducted
- Phase I Removal Action Area Completed by Army
- Parker Flats Munitions Response Area
- Major Road

Grid C3H3A4

Response
50 milliVolts (mV)

0 2,000 4,000 Feet

0 1 2 Miles

State Plane California IV, NAD 1983 (U.S. Survey Foot)

0 15 30 Feet

**Parker Flats MRA
50mV DGM Surveys
Mapbook**

FORA ESCA RP
Monterey County, California

Map F1A - 551

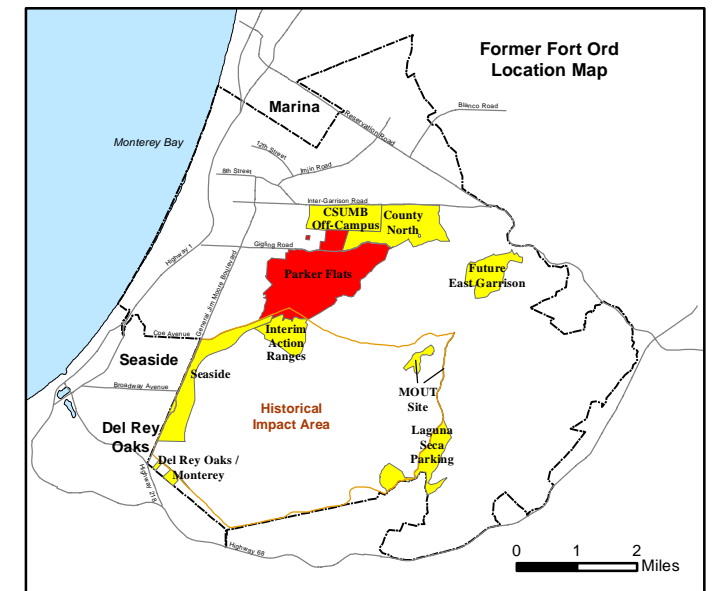
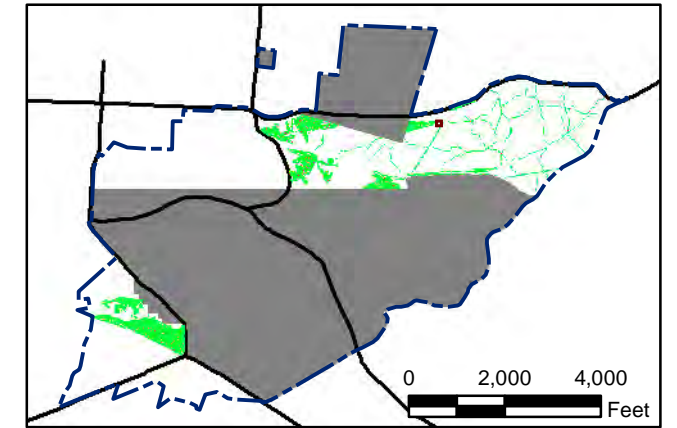
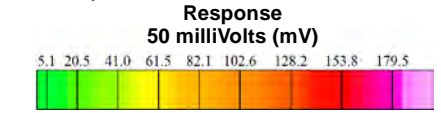
T:\Projects\Parker Flats\PF_TIP\PF_TIP_Mapbooks\2012_06_18_PF_50mV_DGM_Mpbk.mxd - 5/29/2013 @ 9:46:41 PM



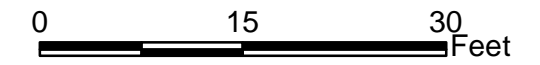
Legend

Grid C3H3A5

- 4006 ● Target Location
- 5 [Hatched Box] Analog Investigation (See Appendix F3)
- [Brown Box] Analog Investigation Conducted
- [Grey Box] Phase I Removal Action Area Completed by Army
- [Blue Dashed Line] Parker Flats Munitions Response Area
- [Thick Black Line] Major Road



State Plane California IV, NAD 1983 (U.S. Survey Foot)



**Parker Flats MRA
50mV DGM Surveys
Mapbook**

FORA ESCA RP
Monterey County, California

T:\Projects\Parker Flats\PF_TIP\PF_TIP_Mapbooks\2012_06_18_Pf_50mV_DGM_Mpbk.mxd - 5/29/2013 @ 9:46:41 PM



Legend

- 4006 Target Location
- 5 Analog Investigation (See Appendix F3)
- Analog Investigation Conducted
- Phase I Removal Action Area Completed by Army
- Parker Flats Munitions Response Area
- Major Road

Grid C3H3A6

Response
50 milliVolts (mV)


State Plane California IV, NAD 1983 (U.S. Survey Foot)

**Parker Flats MRA
50mV DGM Surveys
Mapbook**

FORA ESCA RP
Monterey County, California

Map F1A - 553

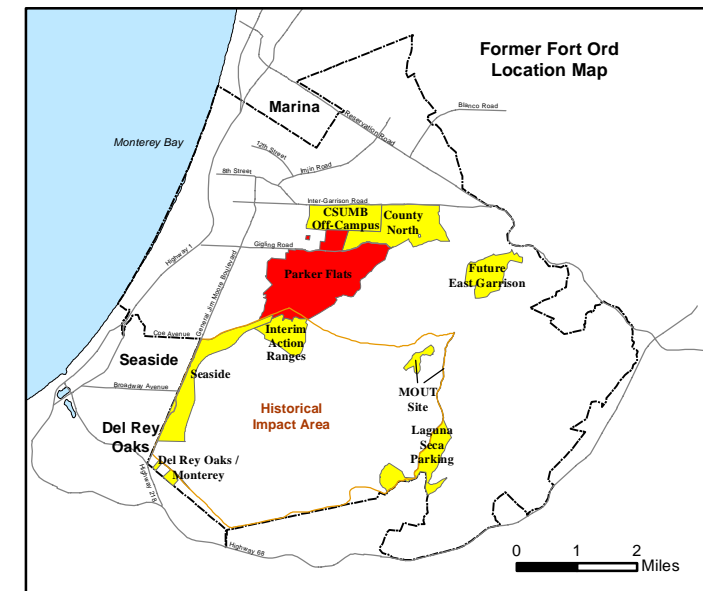
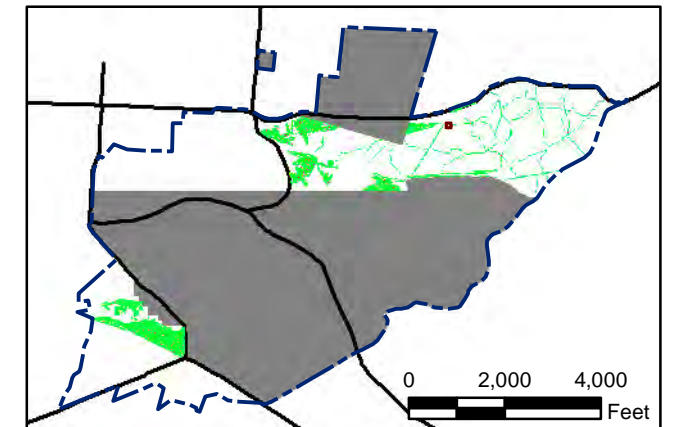
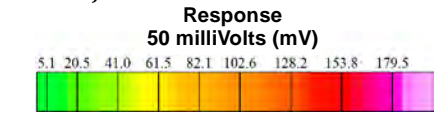
T:\Projects\Parker Flats\PF_TIP\PF_TIP_Mapbooks\2012_06_18_Pf_50mV_DGM_Mpbk.mxd - 5/29/2013 @ 9:46:41 PM




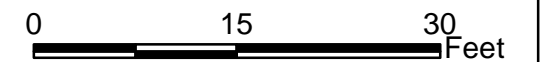
Legend

Grid C3H3A7

- 4006 ● Target Location
- 5 ▨ Analog Investigation (See Appendix F3)
- Analog Investigation Conducted
- Phase I Removal Action Area Completed by Army
- ▬ Parker Flats Munitions Response Area
- ▬ Major Road



State Plane California IV, NAD 1983 (U.S. Survey Foot)

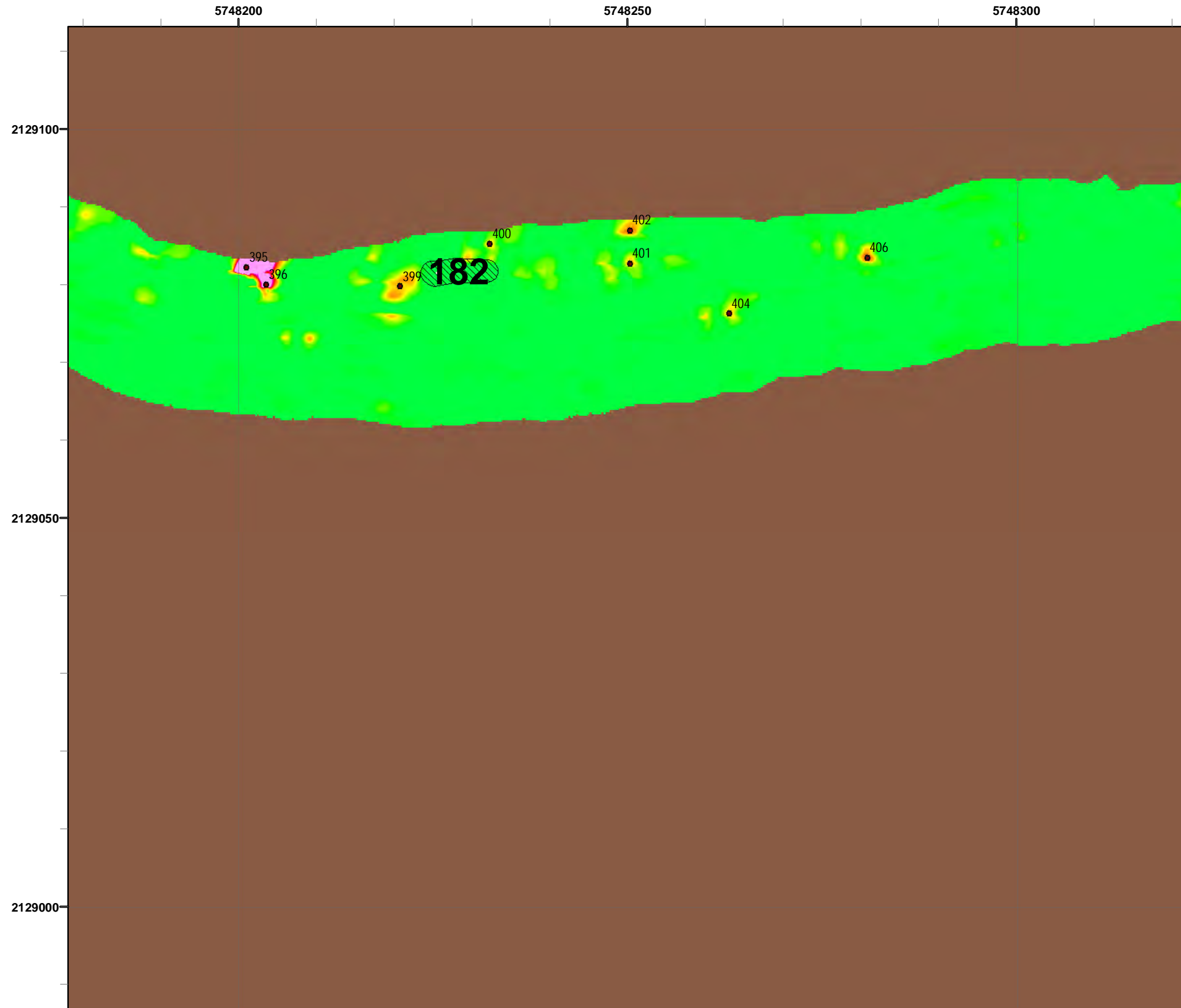


**Parker Flats MRA
50mV DGM Surveys
Mapbook**

FORA ESCA RP
Monterey County, California

Map F1A - 554

T:\Projects\Parker Flats\PF_TIP\PF_TIP_Mapbooks\2012_06_18_Pf_50mV_DGM_Mpbk.mxd - 5/29/2013 @ 9:46:41 PM

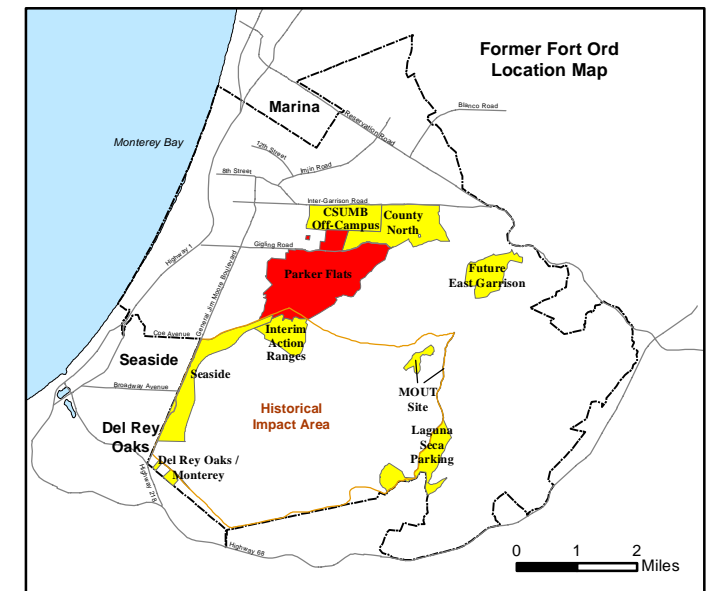
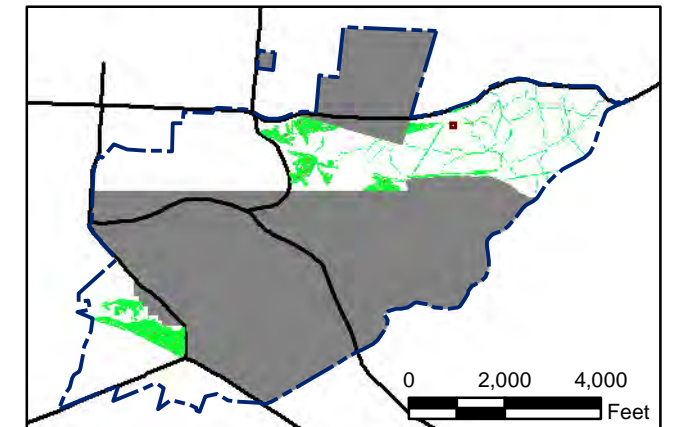



Grid C3H3A8



Legend

- 4006 ● Target Location
- 5 [Hatched Box] Analog Investigation (See Appendix F3)
- [Brown Box] Analog Investigation Conducted
- [Grey Box] Phase I Removal Action Area Completed by Army
- [Blue Dashed Line] Parker Flats Munitions Response Area
- [Black Line] Major Road

Response 50 milliVolts (mV)



State Plane California IV, NAD 1983 (U.S. Survey Foot)

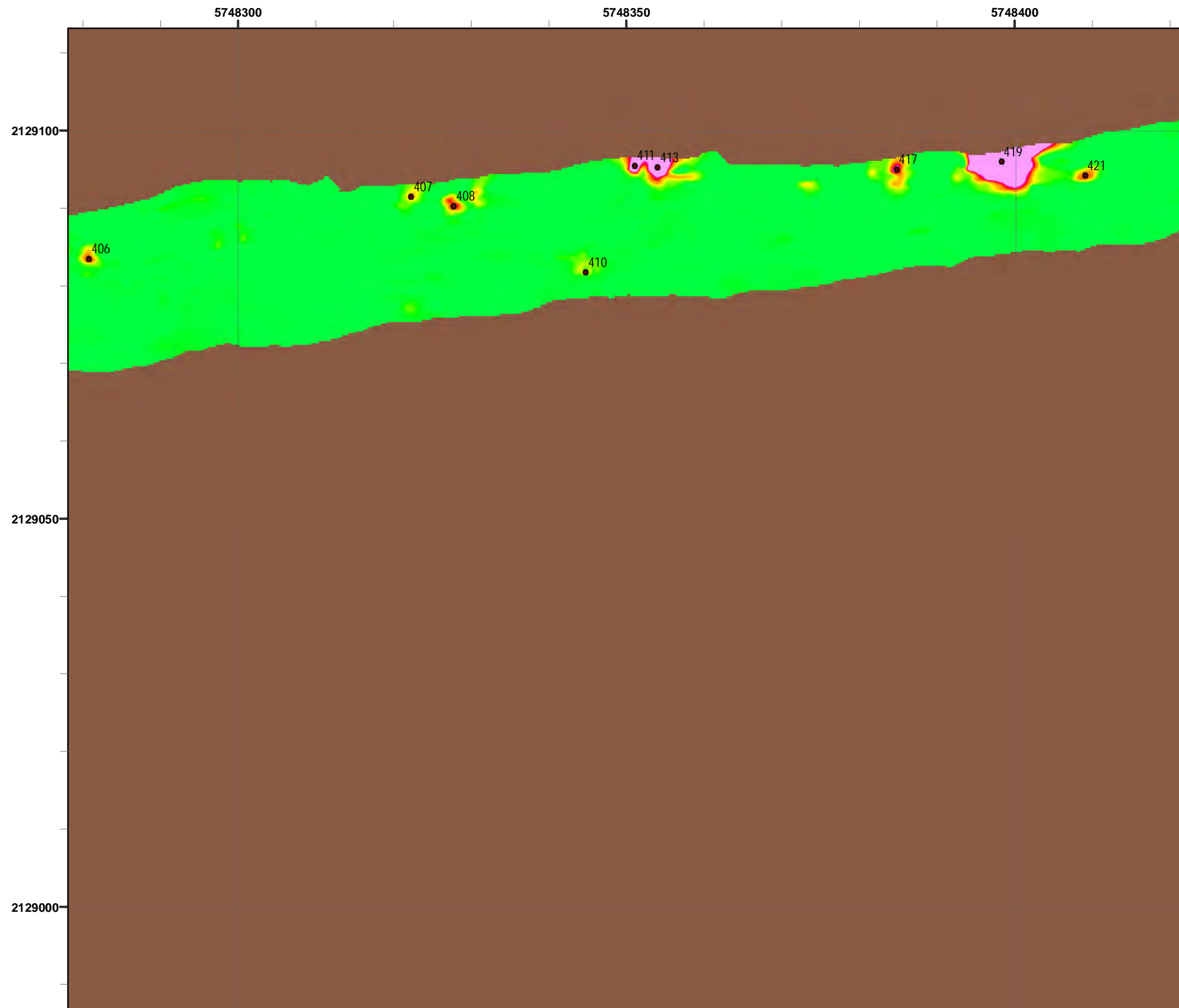


Parker Flats MRA 50mV DGM Surveys Mapbook

FORA ESCA RP
Monterey County, California

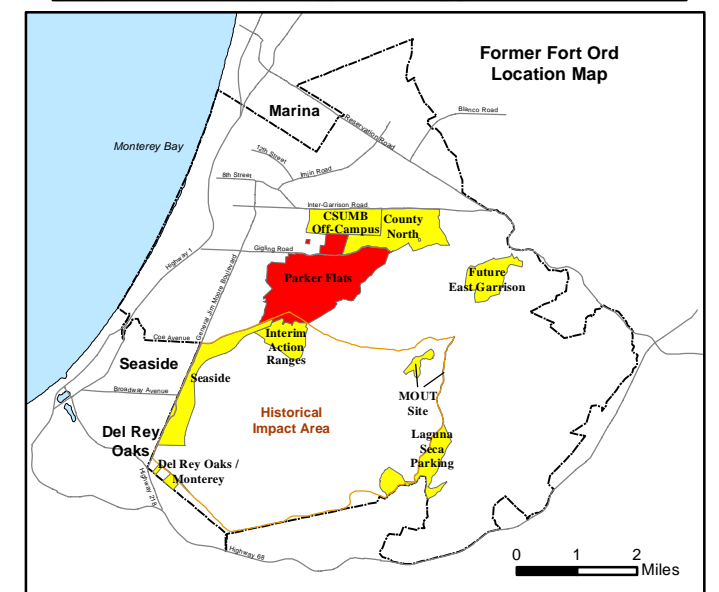
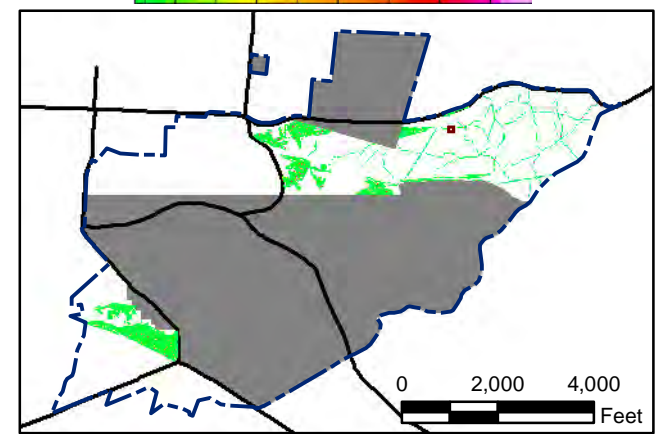
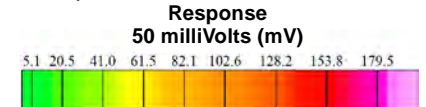
Map F1A - 555

T:\Projects\Parker Flats\PF_TIP\PF_TIP_Mapbooks\2012_06_18_Pf_50mV_DGM_Mpbk.mxd - 5/29/2013 @ 9:46:41 PM




Legend

- 4006 Target Location
- 5 [Hatched Box] Analog Investigation (See Appendix F3)
- [Brown Box] Analog Investigation Conducted
- [Grey Box] Phase I Removal Action Area Completed by Army
- [Blue Dashed Line] Parker Flats Munitions Response Area
- [Black Line] Major Road



State Plane California IV, NAD 1983 (U.S. Survey Foot)

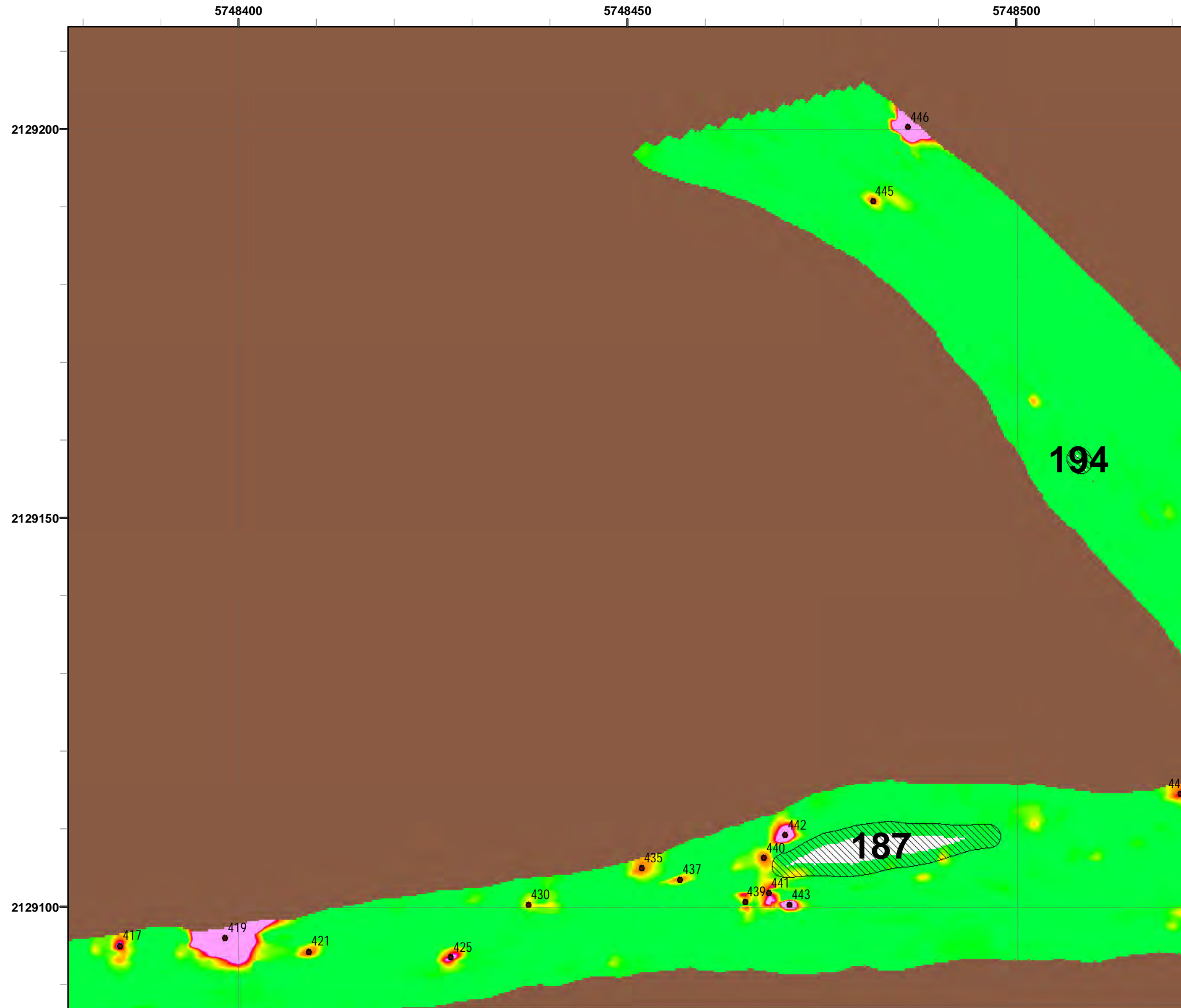


**Parker Flats MRA
50mV DGM Surveys
Mapbook**

FORA ESCA RP
Monterey County, California

Map F1A - 556

T:\Projects\Parker Flats\PF_TIP\PF_TIP_Mapbooks\2012_06_18_Pf_50mV_DGM_Mpbk.mxd - 5/29/2013 @ 9:46:41 PM



4006

5

Legend

- Target Location
- Analog Investigation (See Appendix F3)
- Analog Investigation Conducted
- Phase I Removal Action Area Completed by Army
- Parker Flats Munitions Response Area
- Major Road

Grid C3H3B0

Response
50 milliVolts (mV)


State Plane California IV, NAD 1983 (U.S. Survey Foot)

**Parker Flats MRA
50mV DGM Surveys
Mapbook**

FORA ESCA RP
Monterey County, California

Map F1A - 557

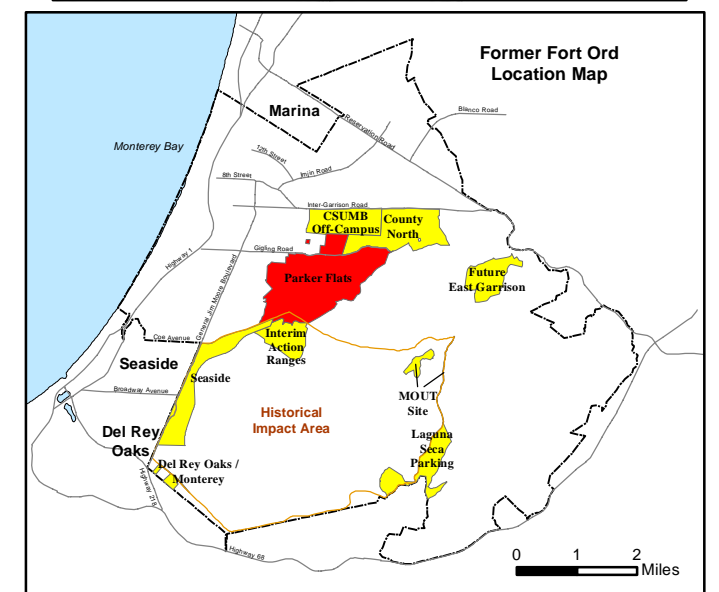
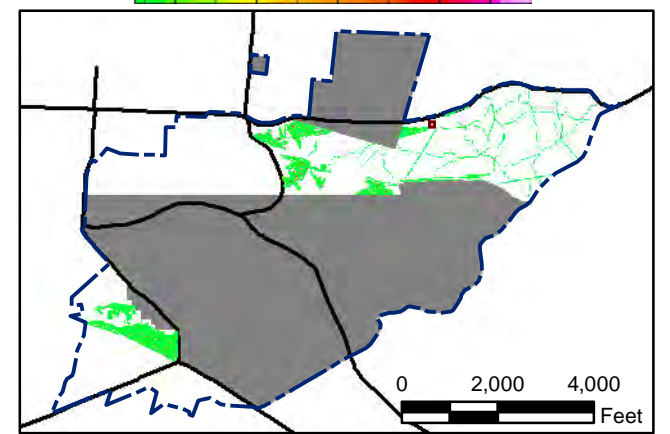
T:\Projects\Parker Flats\PF_TIP\PF_TIP_Mapbooks\2012_06_18_Pf_50mV_DGM_Mpbk.mxd - 5/29/2013 @ 9:46:41 PM



Legend

- 4006 ● Target Location
- 5 ▨ Analog Investigation (See Appendix F3)
- Analog Investigation Conducted
- Phase I Removal Action Area Completed by Army
- ▬ Parker Flats Munitions Response Area
- ▬ Major Road

Grid C3H3B5



State Plane California IV, NAD 1983 (U.S. Survey Foot)



**Parker Flats MRA
50mV DGM Surveys
Mapbook**

FORA ESCA RP
Monterey County, California

Map F1A - 558

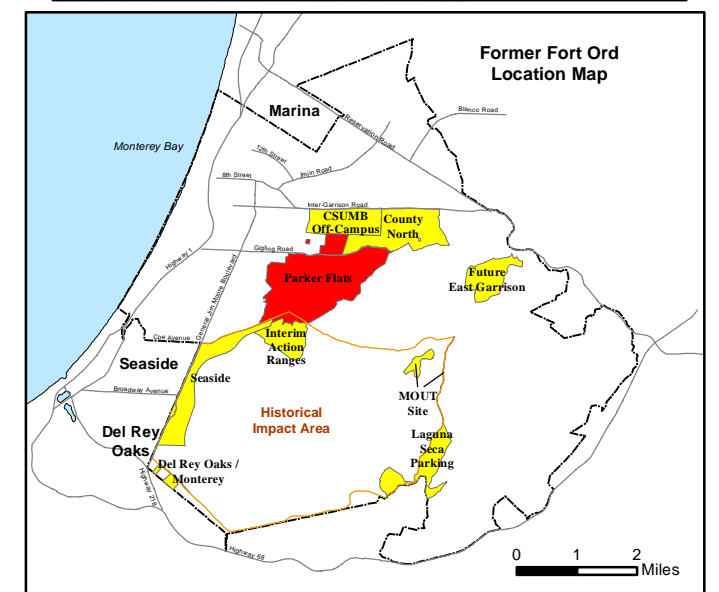
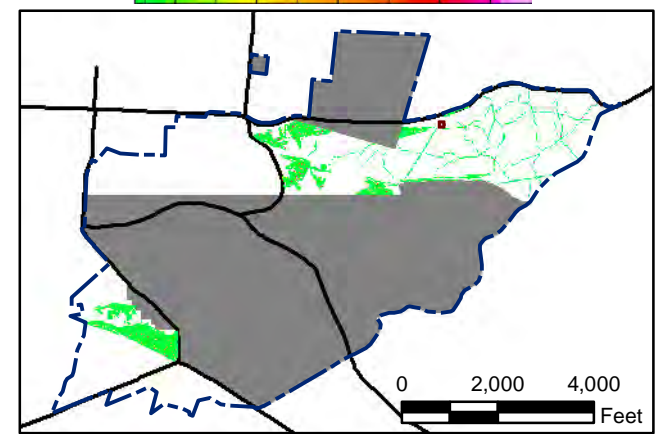
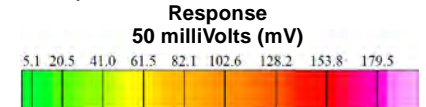
T:\Projects\Parker Flats\PF_TIP\PF_TIP_Mapbooks\2012_06_18_Pf_50mV_DGM_Mpbk.mxd - 5/29/2013 @ 9:46:41 PM




Legend

- 4006 ● Target Location
- 5 ▨ Analog Investigation (See Appendix F3)
- Analog Investigation Conducted
- Phase I Removal Action Area Completed by Army
- ▬ Parker Flats Munitions Response Area
- ▬ Major Road

Grid C3H3B7



State Plane California IV, NAD 1983 (U.S. Survey Foot)




**Parker Flats MRA
50mV DGM Surveys
Mapbook**

FORA ESCA RP
Monterey County, California

Map F1A - 559

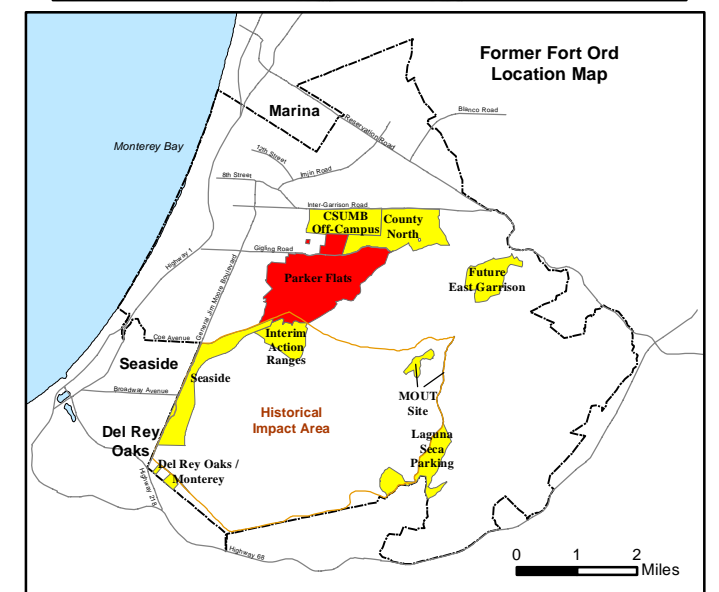
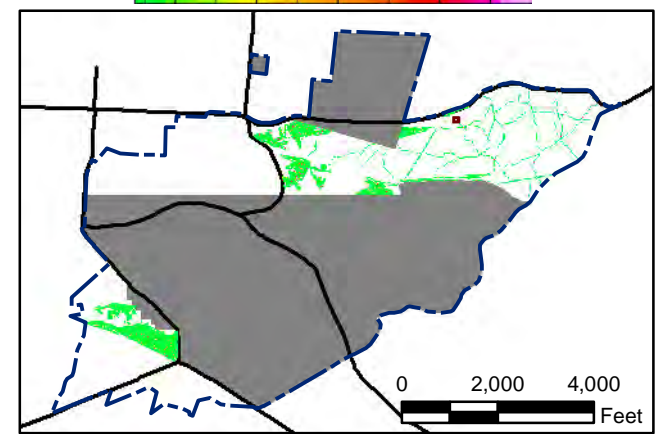
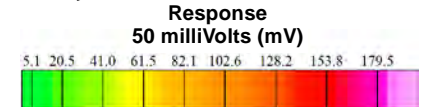
T:\Projects\Parker Flats\PF_TIP\PF_TIP_Mapbooks\2012_06_18_Pf_50mV_DGM_Mpbk.mxd - 5/29/2013 @ 9:46:41 PM




Legend

- 4006 ● Target Location
- 5 ▨ Analog Investigation (See Appendix F3)
- Analog Investigation Conducted
- Phase I Removal Action Area Completed by Army
- ▬ Parker Flats Munitions Response Area
- ▬ Major Road

Grid C3H3C0



State Plane California IV, NAD 1983 (U.S. Survey Foot)



**Parker Flats MRA
50mV DGM Surveys
Mapbook**

FORA ESCA RP
Monterey County, California

Map F1A - 560

T:\Projects\Parker Flats\PF_TIP\PF_TIP_Mapbooks\2012_06_18_Pf_50mV_DGM_Mpbk.mxd - 5/29/2013 @ 9:46:41 PM



Grid C3H3D0

Legend

- 4006 Target Location
- 5 Analog Investigation (See Appendix F3)
- Analog Investigation Conducted
- Phase I Removal Action Area Completed by Army
- Parker Flats Munitions Response Area
- Major Road

Response
50 milliVolts (mV)

0 2,000 4,000 Feet

0 1 2 Miles

State Plane California IV, NAD 1983 (U.S. Survey Foot)

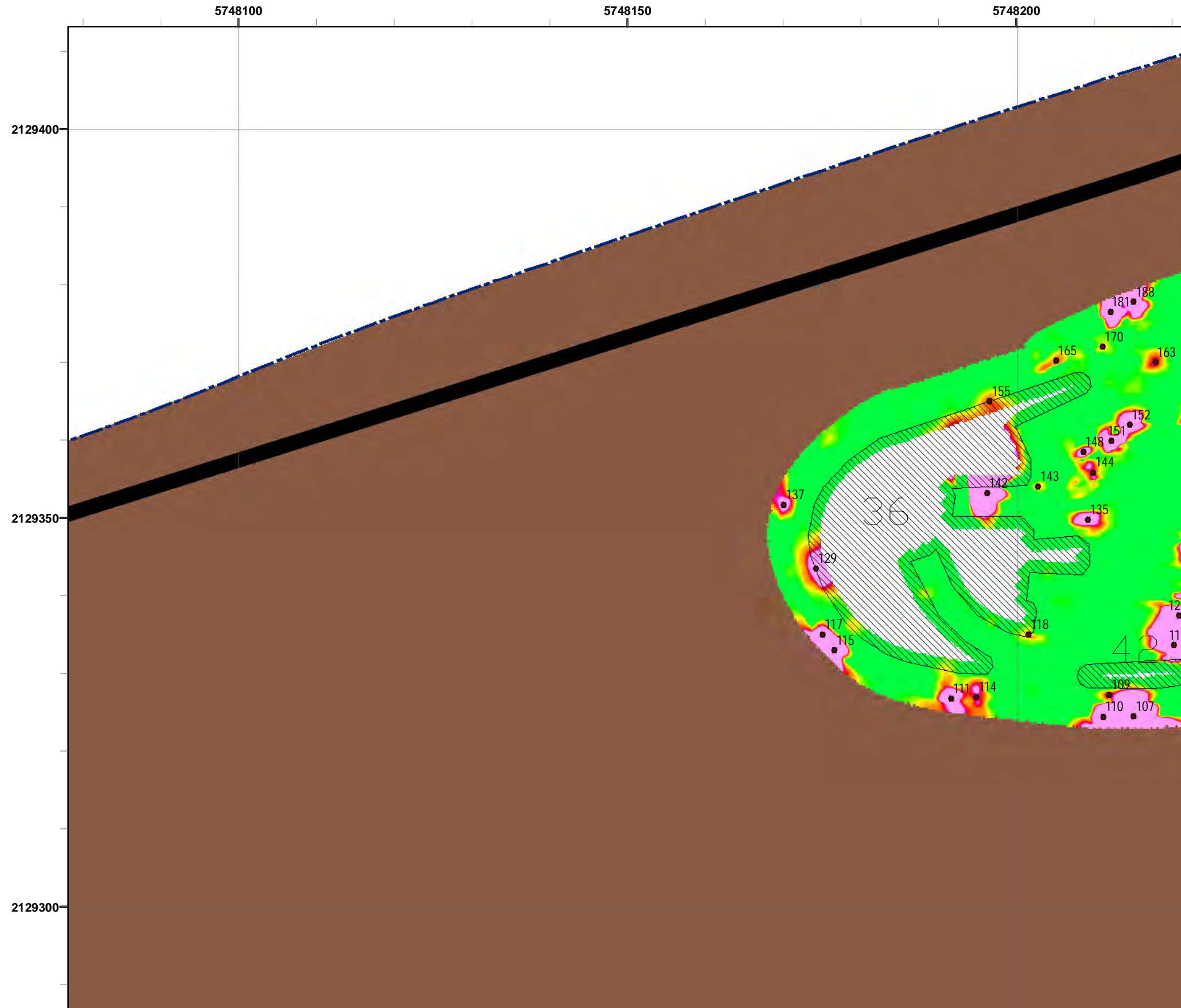
0 15 30 Feet

**Parker Flats MRA
50mV DGM Surveys
Mapbook**

FORA ESCA RP
Monterey County, California

Map F1A - 561

T:\Projects\Parker Flats\PF_TIP\PF_TIP_Mapbooks\2012_06_18_Pf_50mV_DGM_Mpbk.mxd - 5/29/2013 @ 9:46:41 PM



Legend

4006 ● Target Location

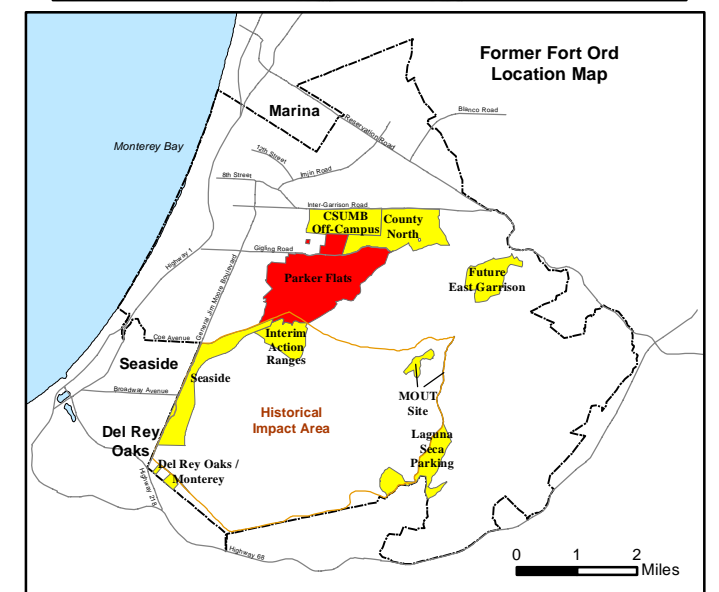
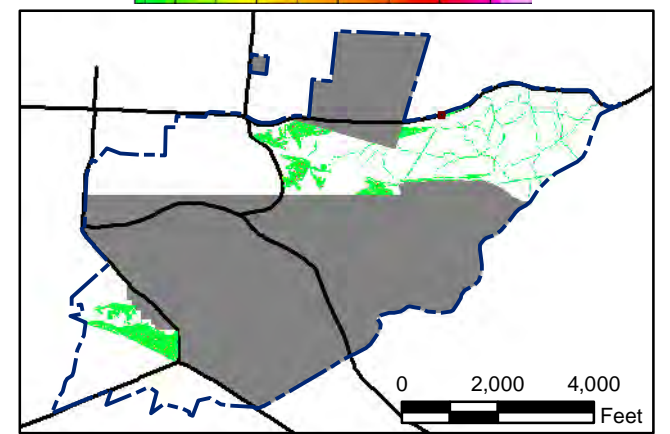
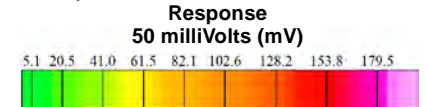
5 ▨ Analog Investigation (See Appendix F3)

■ Analog Investigation Conducted

■ Phase I Removal Action Area Completed by Army


--- Parker Flats Munitions Response Area

— Major Road



State Plane California IV, NAD 1983 (U.S. Survey Foot)

0 15 30 Feet

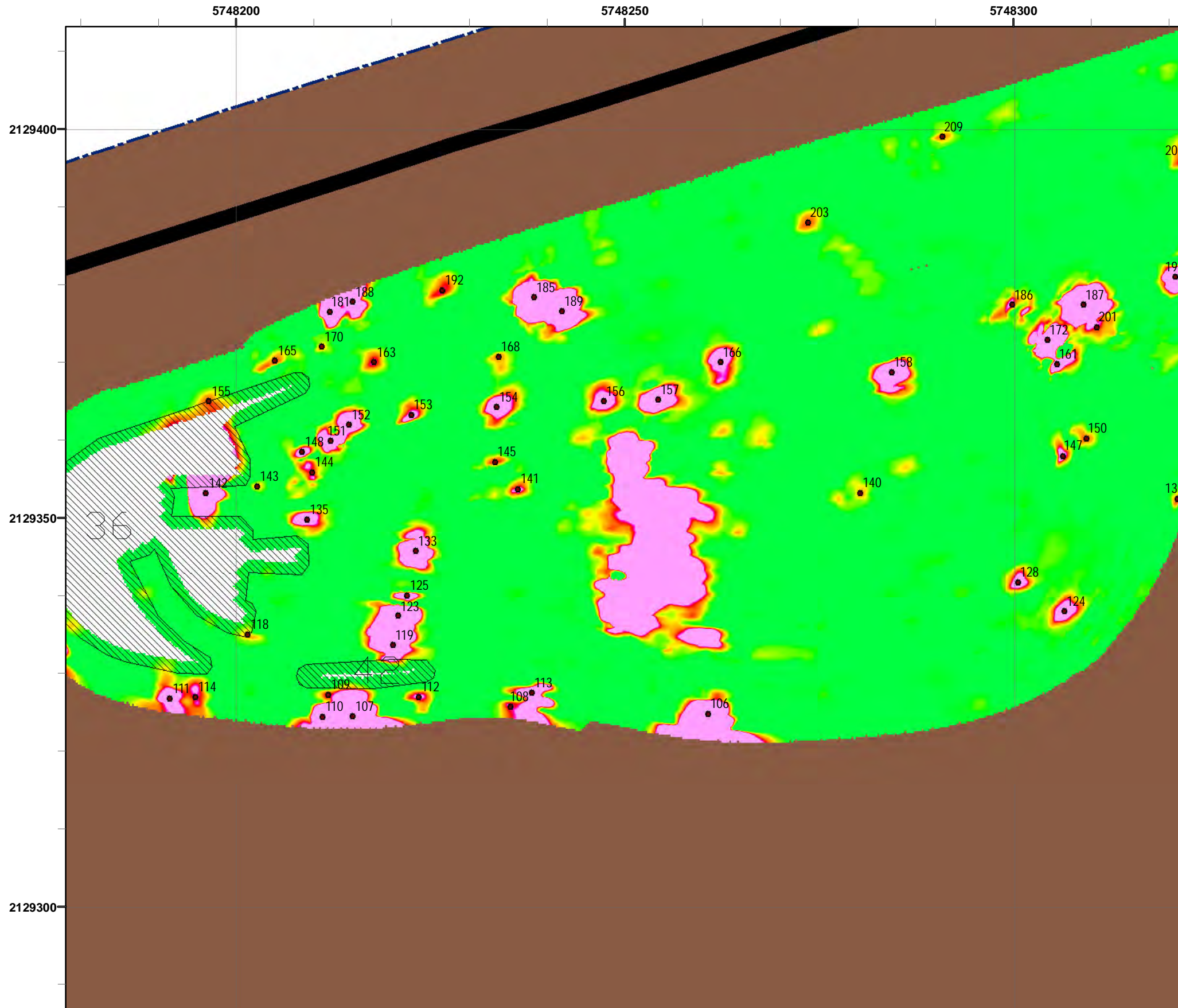


**Parker Flats MRA
50mV DGM Surveys
Mapbook**

FORA ESCA RP
Monterey County, California

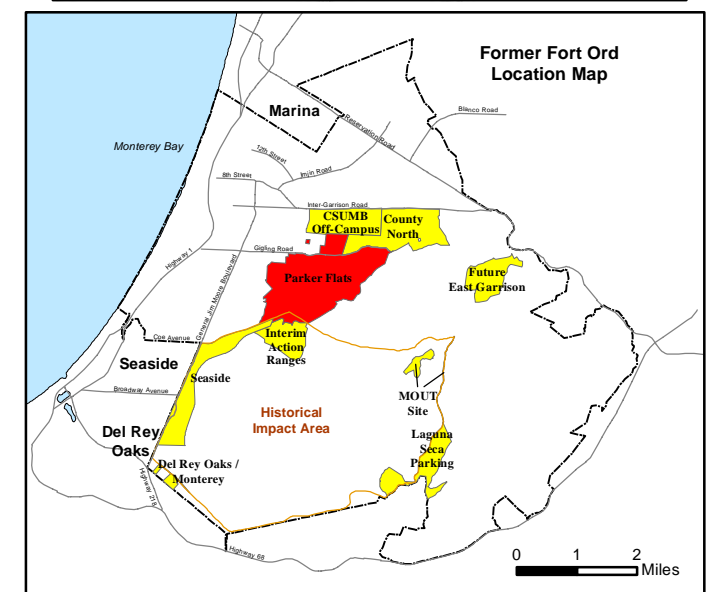
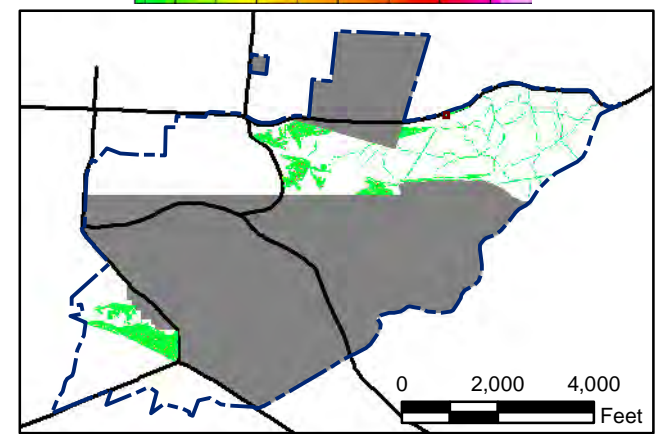
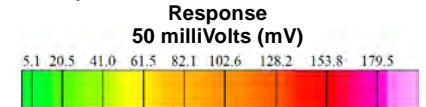
Map F1A - 562

T:\Projects\Parker Flats\PF_TIP\PF_TIP_Mapbooks\2012_06_18_Pf_50mV_DGM_Mpbk.mxd - 5/29/2013 @ 9:46:41 PM




Legend

- 4006 ● Target Location
- 5 [Hatched Box] Analog Investigation (See Appendix F3)
- [Brown Box] Analog Investigation Conducted
- [Grey Box] Phase I Removal Action Area Completed by Army
- [Blue Dashed Line] Parker Flats Munitions Response Area
- [Thick Black Line] Major Road



State Plane California IV, NAD 1983 (U.S. Survey Foot)

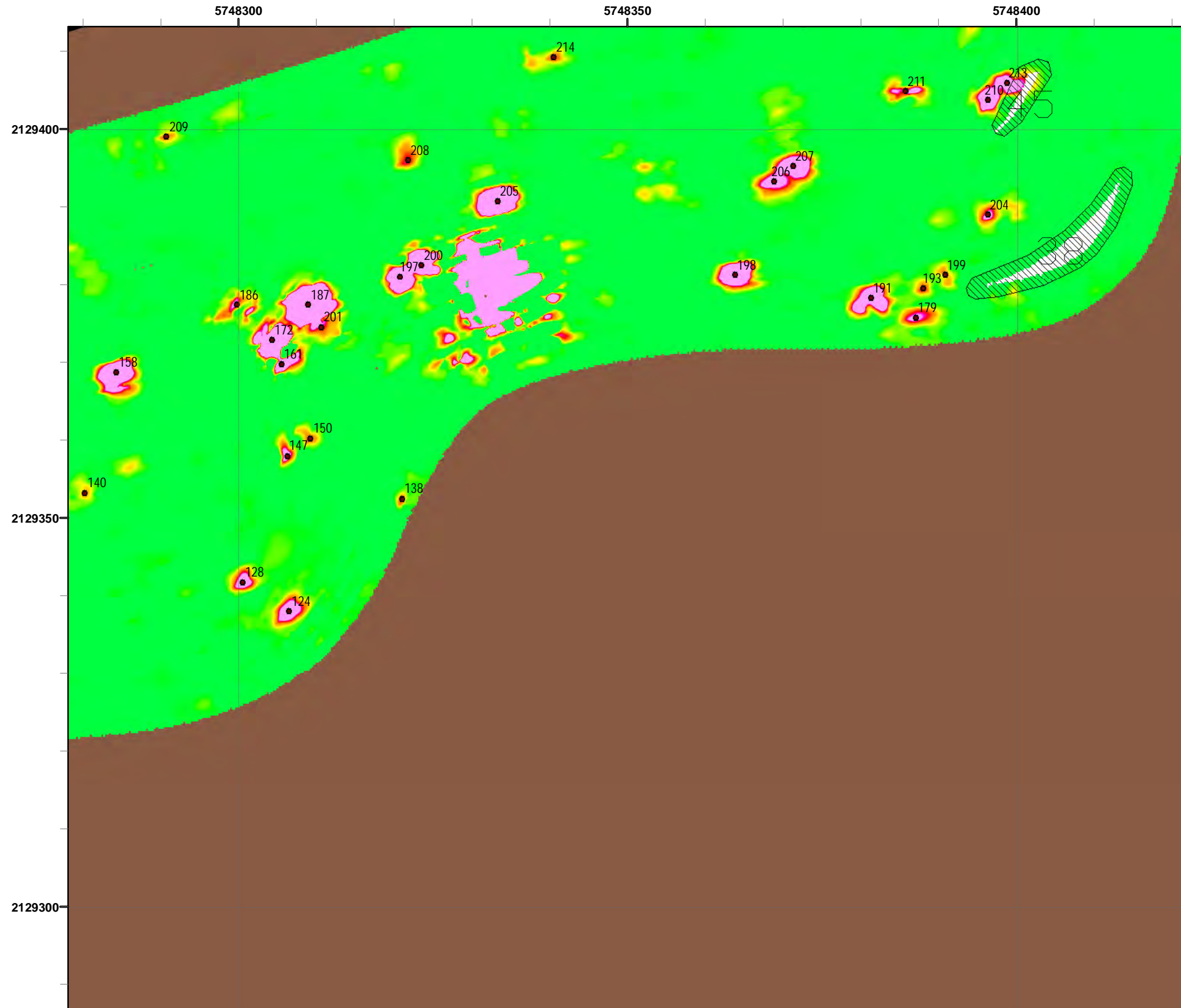


**Parker Flats MRA
50mV DGM Surveys
Mapbook**

FORA ESCA RP
Monterey County, California

Map F1A - 563

T:\Projects\Parker Flats\PF_TIP\PF_TIP_Mapbooks\2012_06_18_Pf_50mV_DGM_Mpbk.mxd - 5/29/2013 @ 9:46:41 PM



Legend

- 4006 Target Location
- 5 Analog Investigation (See Appendix F3)
- Analog Investigation Conducted
- Phase I Removal Action Area Completed by Army
- Parker Flats Munitions Response Area
- Major Road

Grid C3H3D9

Response
50 milliVolts (mV)

0 2,000 4,000 Feet

0 1 2 Miles

State Plane California IV, NAD 1983 (U.S. Survey Foot)

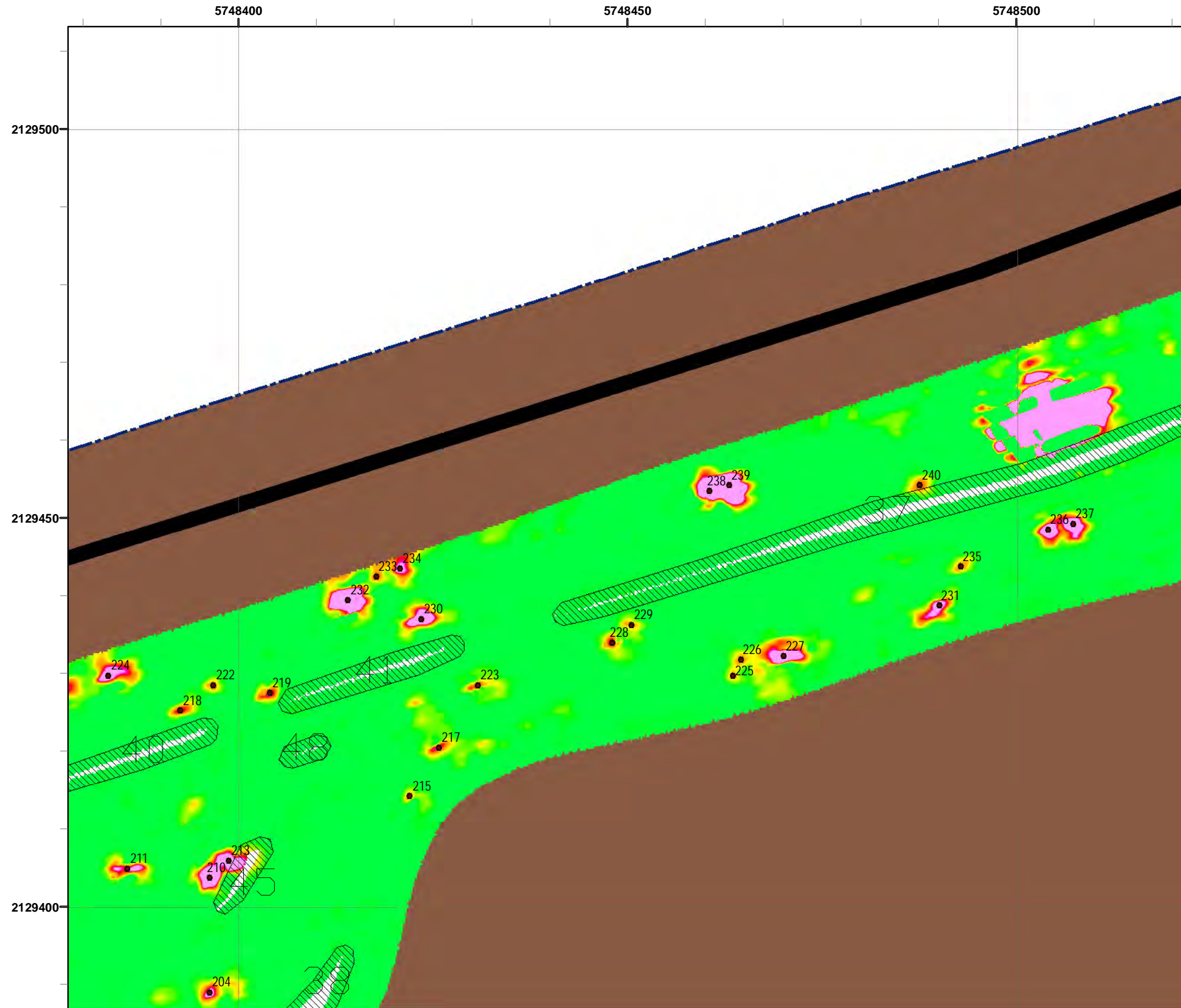
0 15 30 Feet

Parker Flats MRA
50mV DGM Surveys
Mapbook

FORA ESCA RP
Monterey County, California

Map F1A - 564

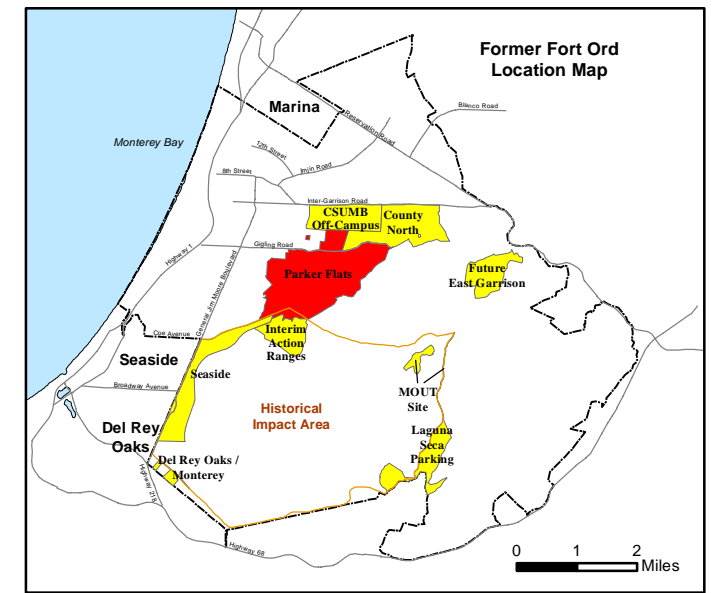
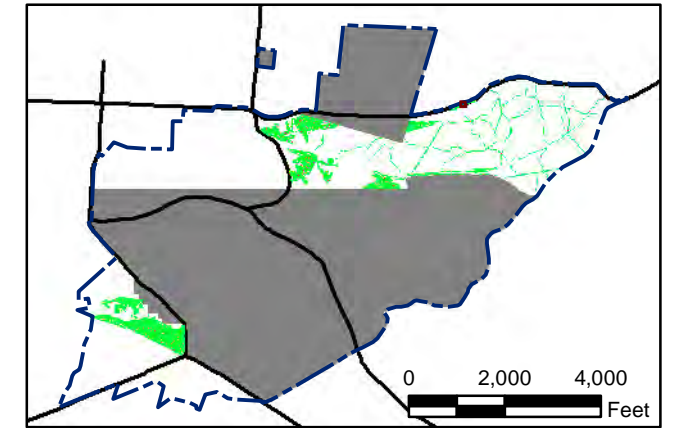
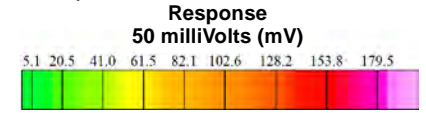
T:\Projects\Parker Flats\PF_TIP\PF_TIP_Mapbooks\2012_06_18_Pf_50mV_DGM_Mpbk.mxd - 5/29/2013 @ 9:46:41 PM



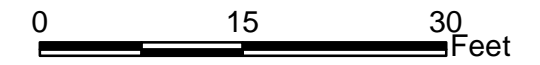
Legend

- 4006 ● Target Location
- 5 [Hatched Box] Analog Investigation (See Appendix F3)
- [Brown Box] Analog Investigation Conducted
- [Grey Box] Phase I Removal Action Area Completed by Army
- [Blue Dashed Line] Parker Flats Munitions Response Area
- [Thick Black Line] Major Road

Grid C3H3E0



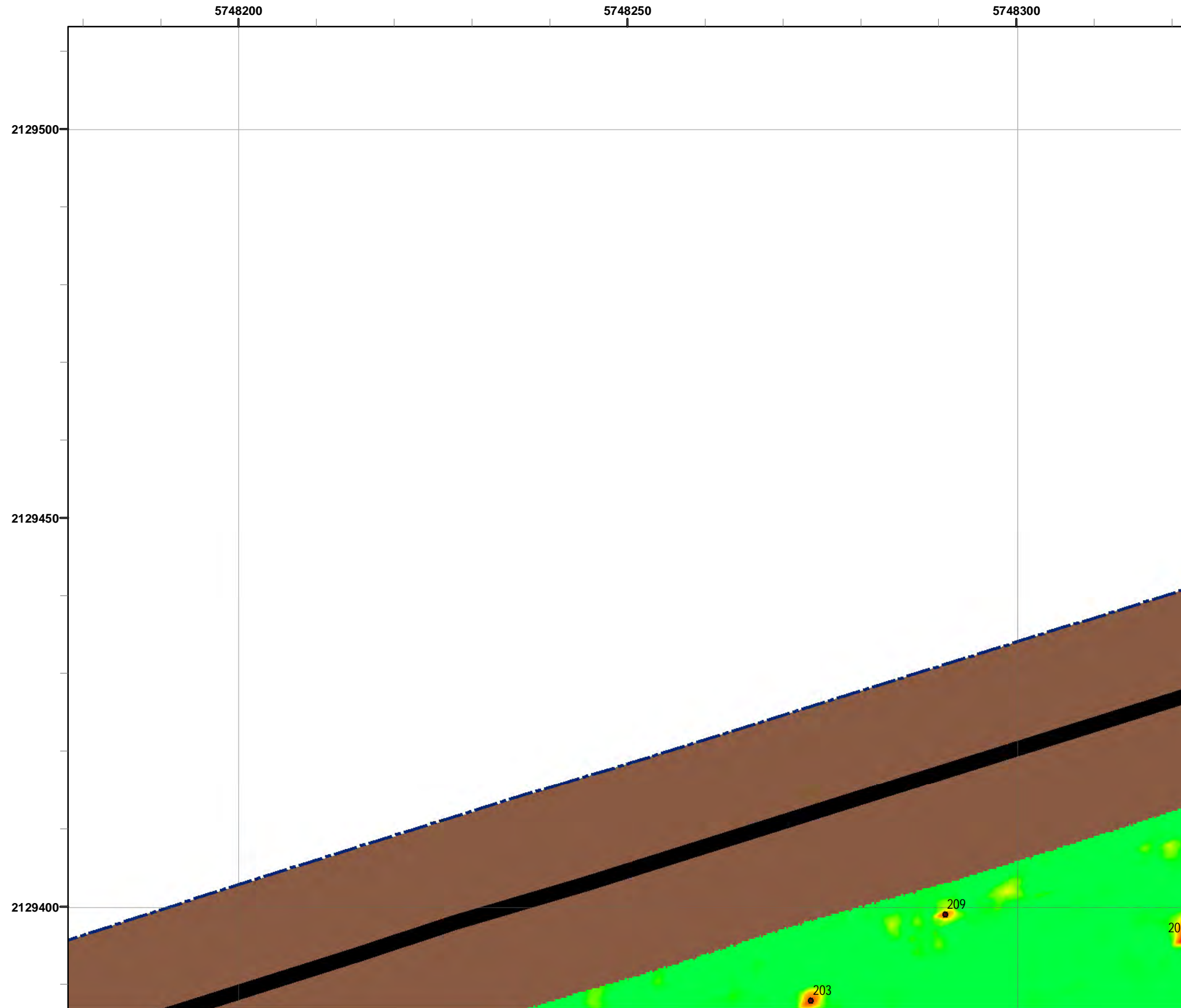
State Plane California IV, NAD 1983 (U.S. Survey Foot)



**Parker Flats MRA
50mV DGM Surveys
Mapbook**

FORA ESCA RP
Monterey County, California

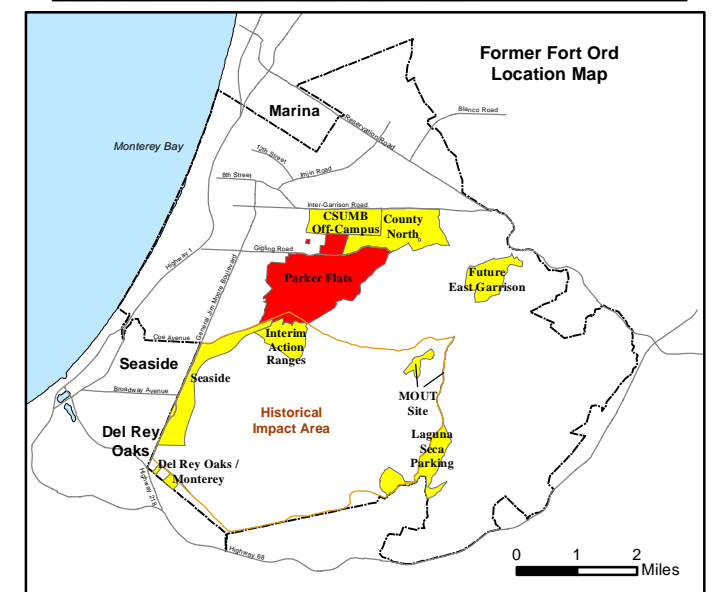
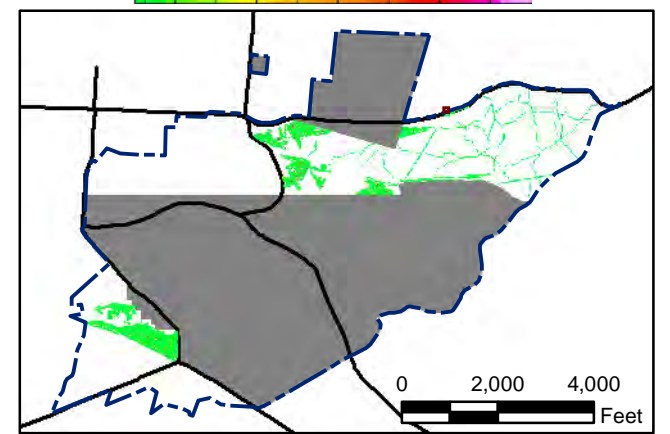
T:\Projects\Parker Flats\PF_TIP\PF_TIP_Mapbooks\2012_06_18_Pf_50mV_DGM_Mpbk.mxd - 5/29/2013 @ 9:46:41 PM



Legend

- 4006 ● Target Location
- 5 ▨ Analog Investigation (See Appendix F3)
- Analog Investigation Conducted
- Phase I Removal Action Area Completed by Army
- ▬ Parker Flats Munitions Response Area
- ▬ Major Road

Grid C3H3E8



State Plane California IV, NAD 1983 (U.S. Survey Foot)

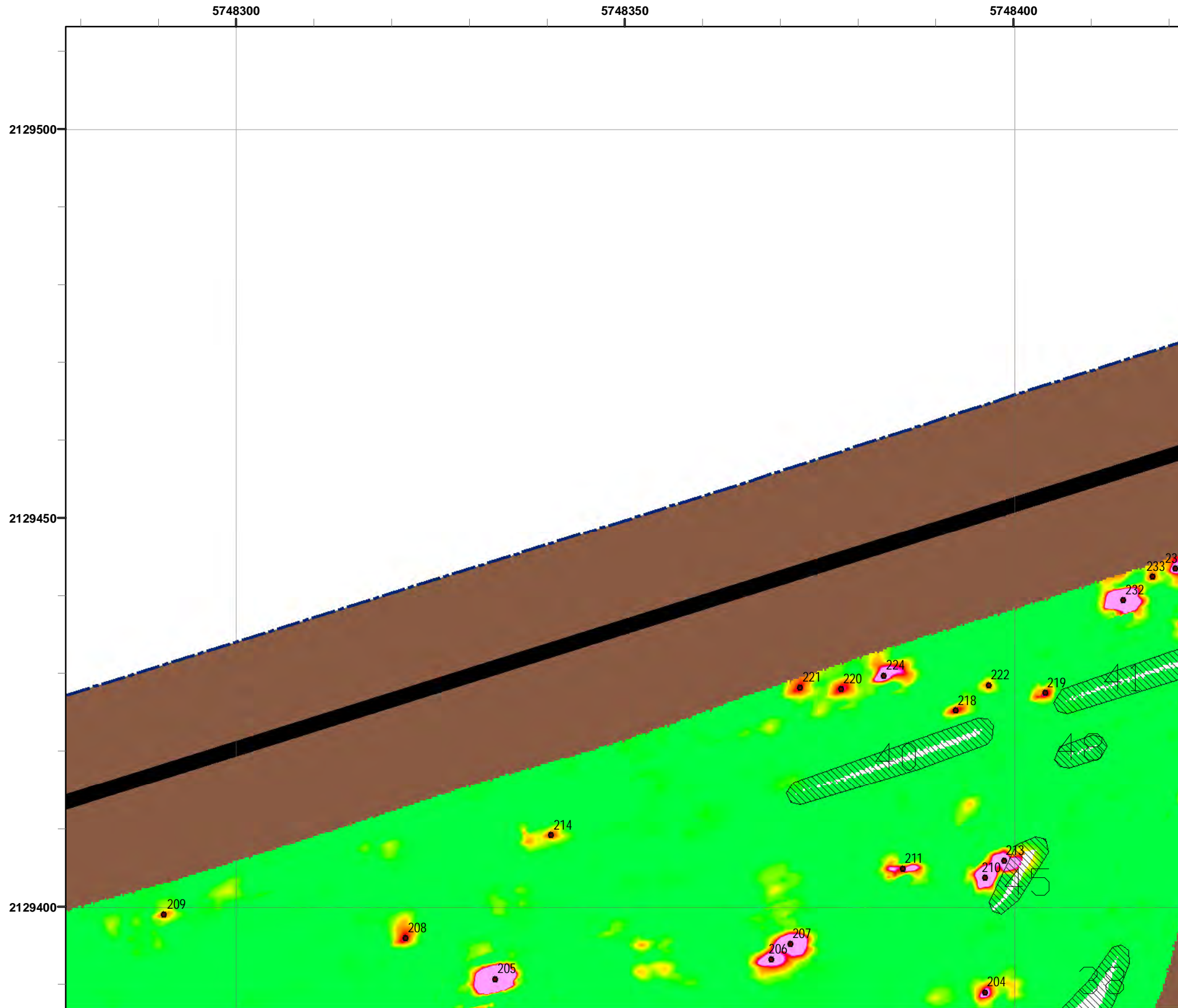


**Parker Flats MRA
50mV DGM Surveys
Mapbook**

FORA ESCA RP
Monterey County, California

Map F1A - 566

T:\Projects\Parker Flats\PF_TIP\PF_TIP_Mapbooks\2012_06_18_Pf_50mV_DGM_Mpbk.mxd - 5/29/2013 @ 9:46:41 PM

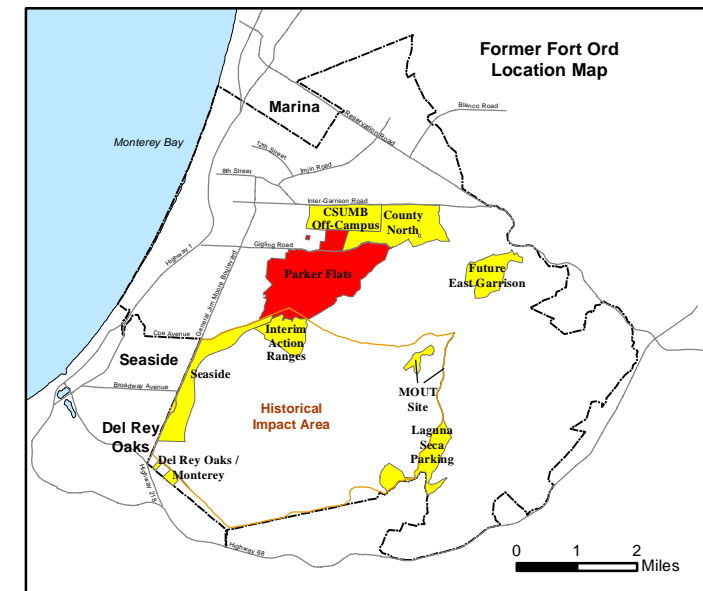
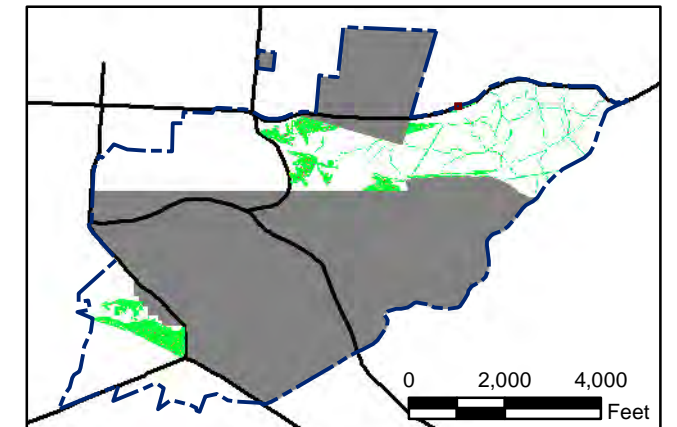
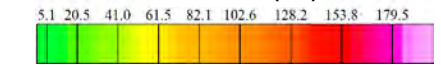


Legend


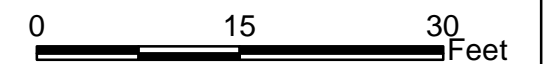
Grid C3H3E9

- 4006 ● Target Location
- 5 [Hatched Box] Analog Investigation (See Appendix F3)
- [Brown Box] Analog Investigation Conducted
- [Grey Box] Phase I Removal Action Area Completed by Army
- [Blue Dashed Line] Parker Flats Munitions Response Area
- [Black Line] Major Road

Response
50 milliVolts (mV)



State Plane California IV, NAD 1983 (U.S. Survey Foot)



**Parker Flats MRA
50mV DGM Surveys
Mapbook**

FORA ESCA RP
Monterey County, California

Map F1A - 567

T:\Projects\Parker Flats\PF_TIP\PF_TIP_Mapbooks\2012_06_18_PF_50mV_DGM_Mpbk.mxd - 5/29/2013 @ 9:46:41 PM



Legend

4006 ● Target Location



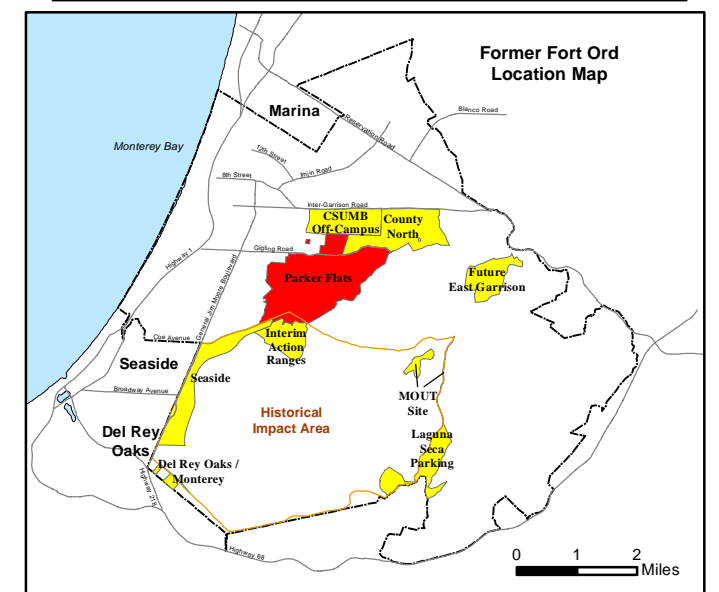
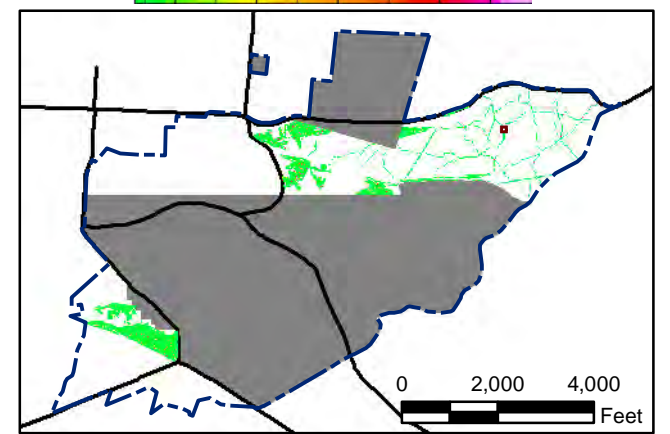
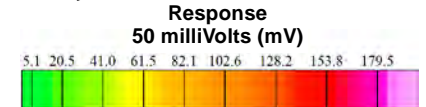
5 ▨ Analog Investigation (See Appendix F3)

■ Analog Investigation Conducted

■ Phase I Removal Action Area Completed by Army

▬ Parker Flats Munitions Response Area

▬ Major Road



**Parker Flats MRA
50mV DGM Surveys
Mapbook**

FORA ESCA RP
Monterey County, California

Map F1A - 568

T:\Projects\Parker Flats\PF_TIP\PF_TIP_Mapbooks\2012_06_18_Pf_50mV_DGM_Mpbk.mxd - 5/29/2013 @ 9:46:41 PM

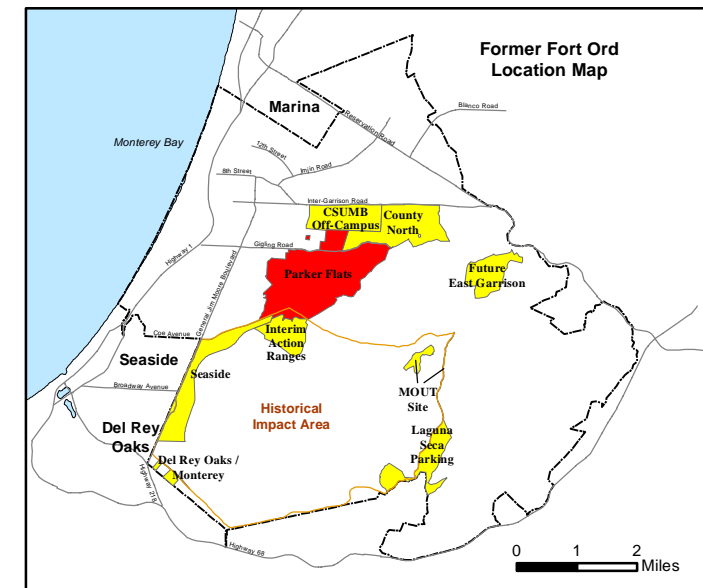
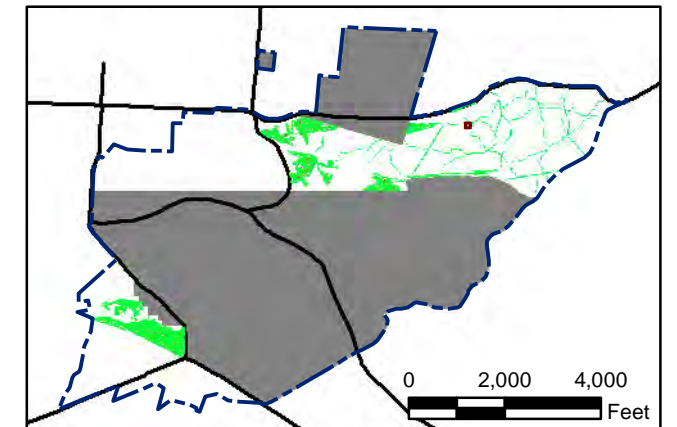



Legend


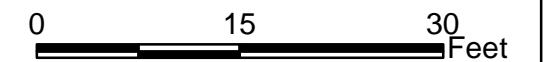
Grid C3H4A1

- 4006 ● Target Location
- 5 [Hatched Box] Analog Investigation (See Appendix F3)
- [Brown Box] Analog Investigation Conducted
- [Grey Box] Phase I Removal Action Area Completed by Army
- [Blue Dashed Line] Parker Flats Munitions Response Area
- [Black Line] Major Road

Response 50 milliVolts (mV)



State Plane California IV, NAD 1983 (U.S. Survey Foot)



Parker Flats MRA 50mV DGM Surveys Mapbook

FORA ESCA RP
Monterey County, California

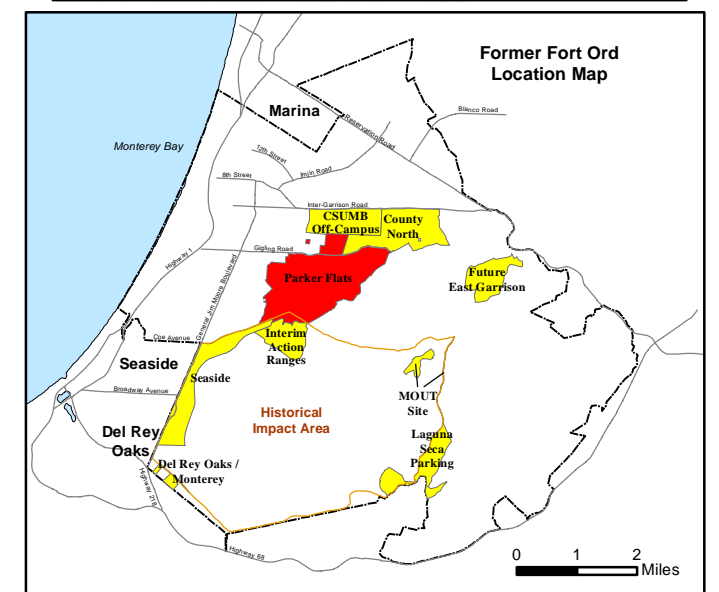
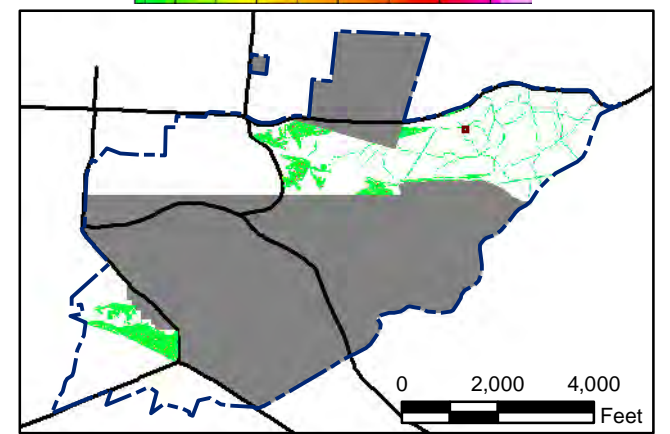
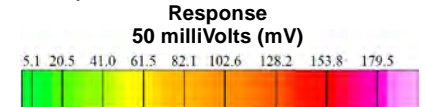
T:\Projects\Parker Flats\PF_TIP\PF_TIP_Mapbooks\2012_06_18_PF_50mV_DGM_Mpbk.mxd - 5/29/2013 @ 9:46:41 PM




Legend

- 4006 ● Target Location
- 5 ▨ Analog Investigation (See Appendix F3)
- Analog Investigation Conducted
- Phase I Removal Action Area Completed by Army
- ▬ Parker Flats Munitions Response Area
- ▬ Major Road

Grid C3H4A2



State Plane California IV, NAD 1983 (U.S. Survey Foot)



**Parker Flats MRA
50mV DGM Surveys
Mapbook**

FORA ESCA RP
Monterey County, California

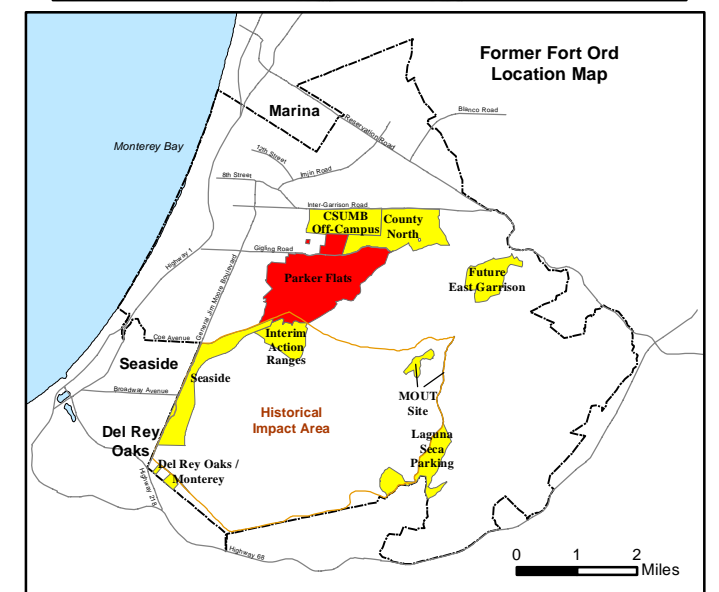
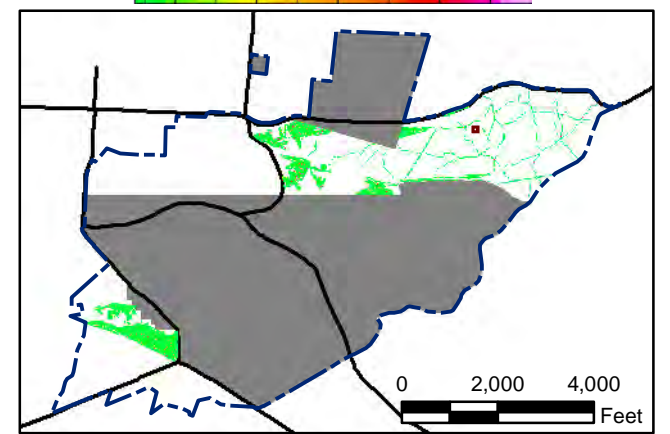
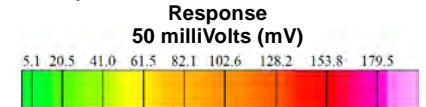
Map F1A - 570

T:\Projects\Parker Flats\PF_TIP\PF_TIP_Mapbooks\2012_06_18_Pf_50mV_DGM_Mpbk.mxd - 5/29/2013 @ 9:46:41 PM




Legend

- 4006 ● Target Location
- 5 ▨ Analog Investigation (See Appendix F3)
- Analog Investigation Conducted
- Phase I Removal Action Area Completed by Army
- ▬ Parker Flats Munitions Response Area
- ▬ Major Road



State Plane California IV, NAD 1983 (U.S. Survey Foot)



Parker Flats MRA
50mV DGM Surveys
Mapbook

FORA ESCA RP
Monterey County, California

Map F1A - 571

T:\Projects\Parker Flats\PF_TIP\PF_TIP_Mapbooks\2012_06_18_Pf_50mV_DGM_Mpbk.mxd - 5/29/2013 @ 9:46:41 PM



Legend

- 4006 ● Target Location
- 5 ▨ Analog Investigation (See Appendix F3)
- Analog Investigation Conducted
- Phase I Removal Action Area Completed by Army
- ▬ Parker Flats Munitions Response Area
- ▬ Major Road

Grid C3H4A5

Response
50 milliVolts (mV)

0 2,000 4,000 Feet

0 1 2 Miles

State Plane California IV, NAD 1983 (U.S. Survey Foot)

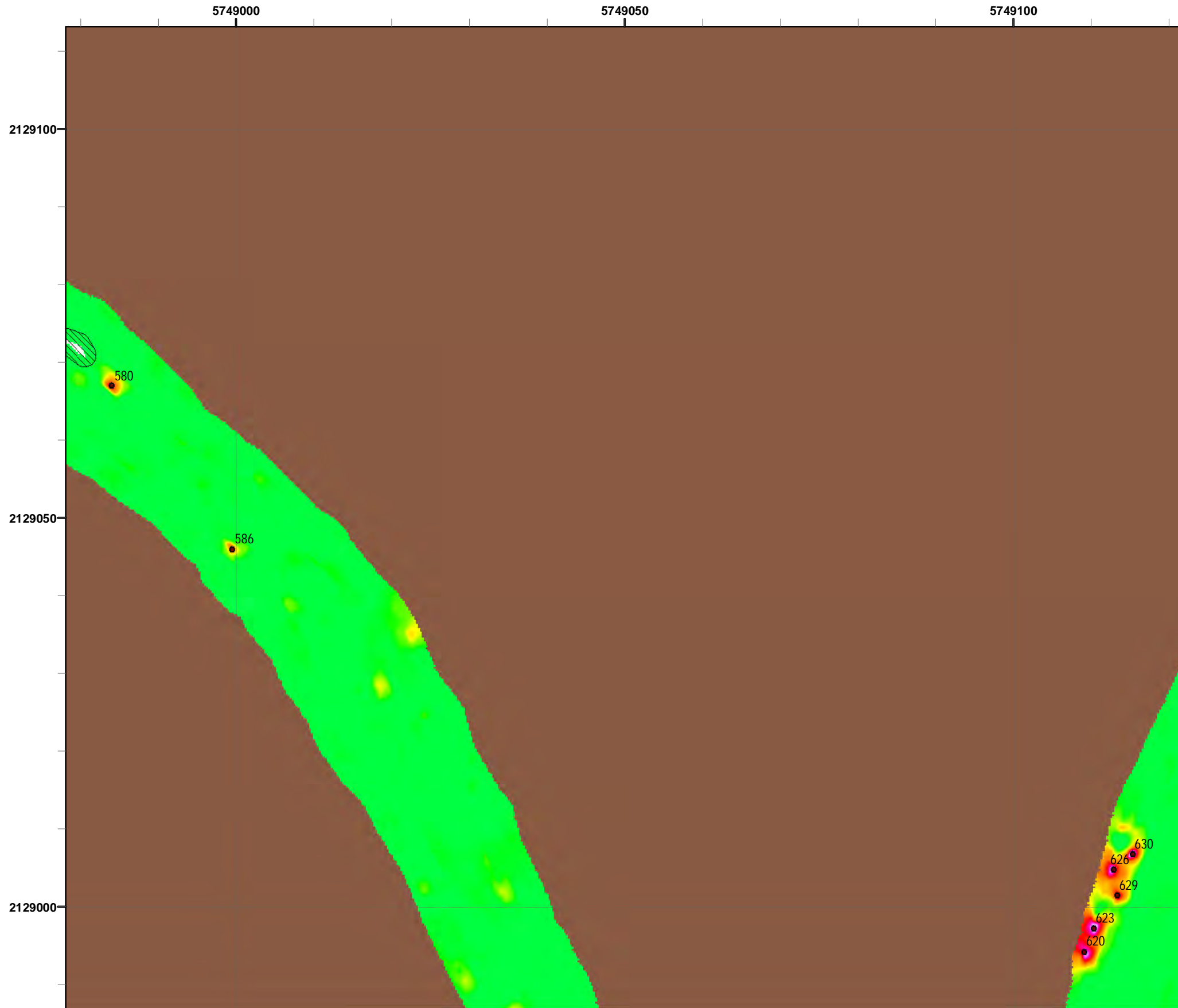
0 15 30 Feet

**Parker Flats MRA
50mV DGM Surveys
Mapbook**

FORA ESCA RP
Monterey County, California

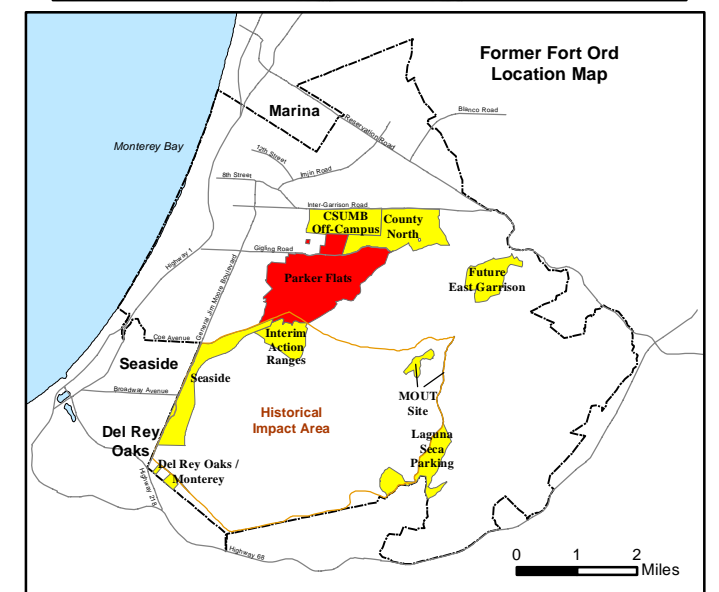
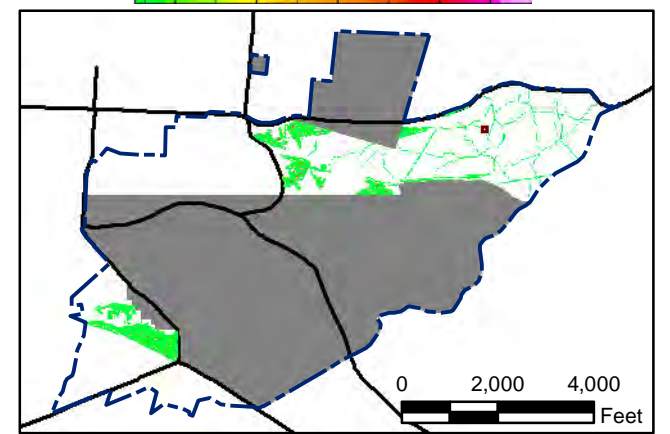
Map F1A - 572

T:\Projects\Parker Flats\PF_TIP\PF_TIP_Mapbooks\2012_06_18_PF_50mV_DGM_Mpbk.mxd - 5/29/2013 @ 9:46:41 PM



Legend

- 4006 ● Target Location
- 5 ▨ Analog Investigation (See Appendix F3)
- Analog Investigation Conducted
- Phase I Removal Action Area Completed by Army
- ▬ Parker Flats Munitions Response Area
- ▬ Major Road



State Plane California IV, NAD 1983 (U.S. Survey Foot)



**Parker Flats MRA
50mV DGM Surveys
Mapbook**

FORA ESCA RP
Monterey County, California

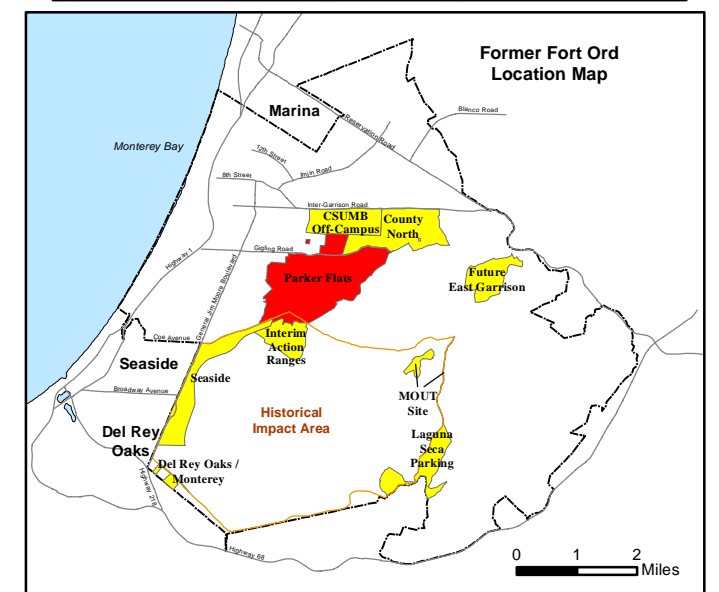
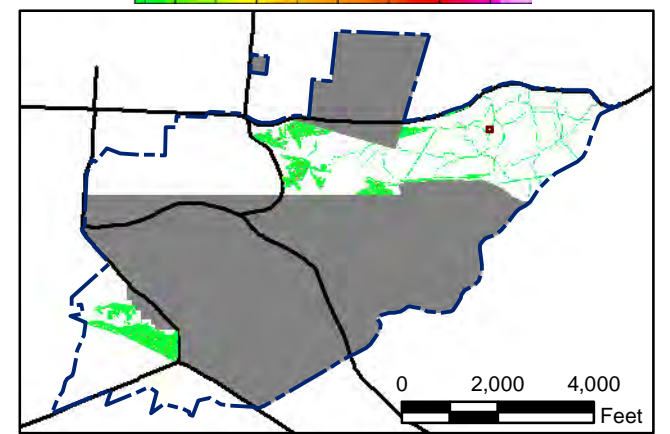
Map F1A - 573

T:\Projects\Parker Flats\PF_TIP\PF_TIP_Mapbooks\2012_06_18_PF_50mV_DGM_Mpbk.mxd - 5/29/2013 @ 9:46:41 PM



Legend

- 4006 ● Target Location
- 5 ▨ Analog Investigation (See Appendix F3)
- Analog Investigation Conducted
- Phase I Removal Action Area Completed by Army
- ▬ Parker Flats Munitions Response Area
- ▬ Major Road



State Plane California IV, NAD 1983 (U.S. Survey Foot)



**Parker Flats MRA
50mV DGM Surveys
Mapbook**

FORA ESCA RP
Monterey County, California

Map F1A - 574

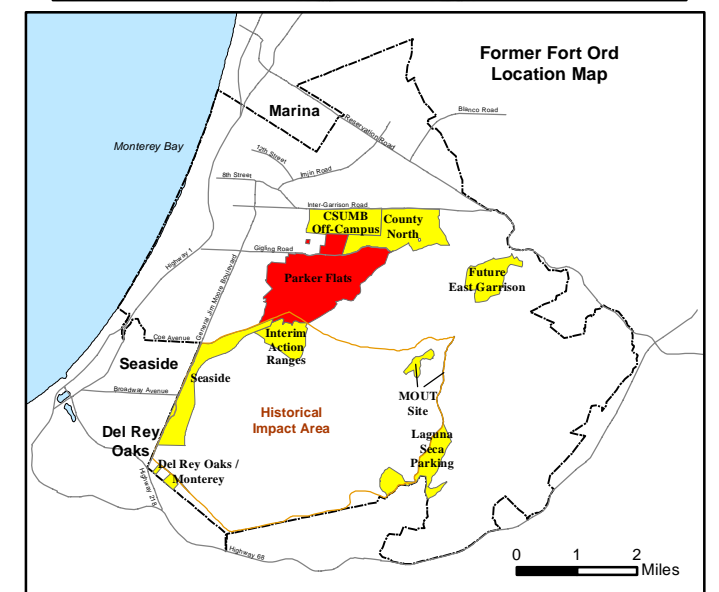
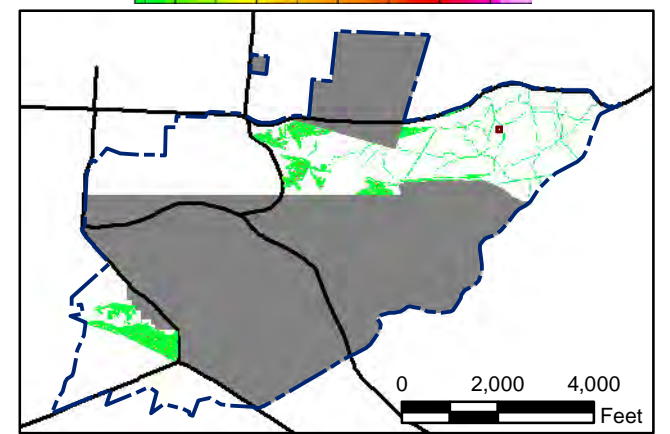
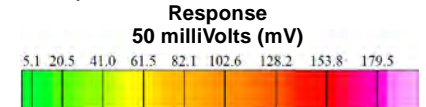
T:\Projects\Parker Flats\PF_TIP\PF_TIP_Mapbooks\2012_06_18_Pf_50mV_DGM_Mpbk.mxd - 5/29/2013 @ 9:46:41 PM




Legend

- 4006 ● Target Location
- 5 ▨ Analog Investigation (See Appendix F3)
- Analog Investigation Conducted
- Phase I Removal Action Area Completed by Army
- ▬ Parker Flats Munitions Response Area
- ▬ Major Road

Grid C3H4A9



State Plane California IV, NAD 1983 (U.S. Survey Foot)

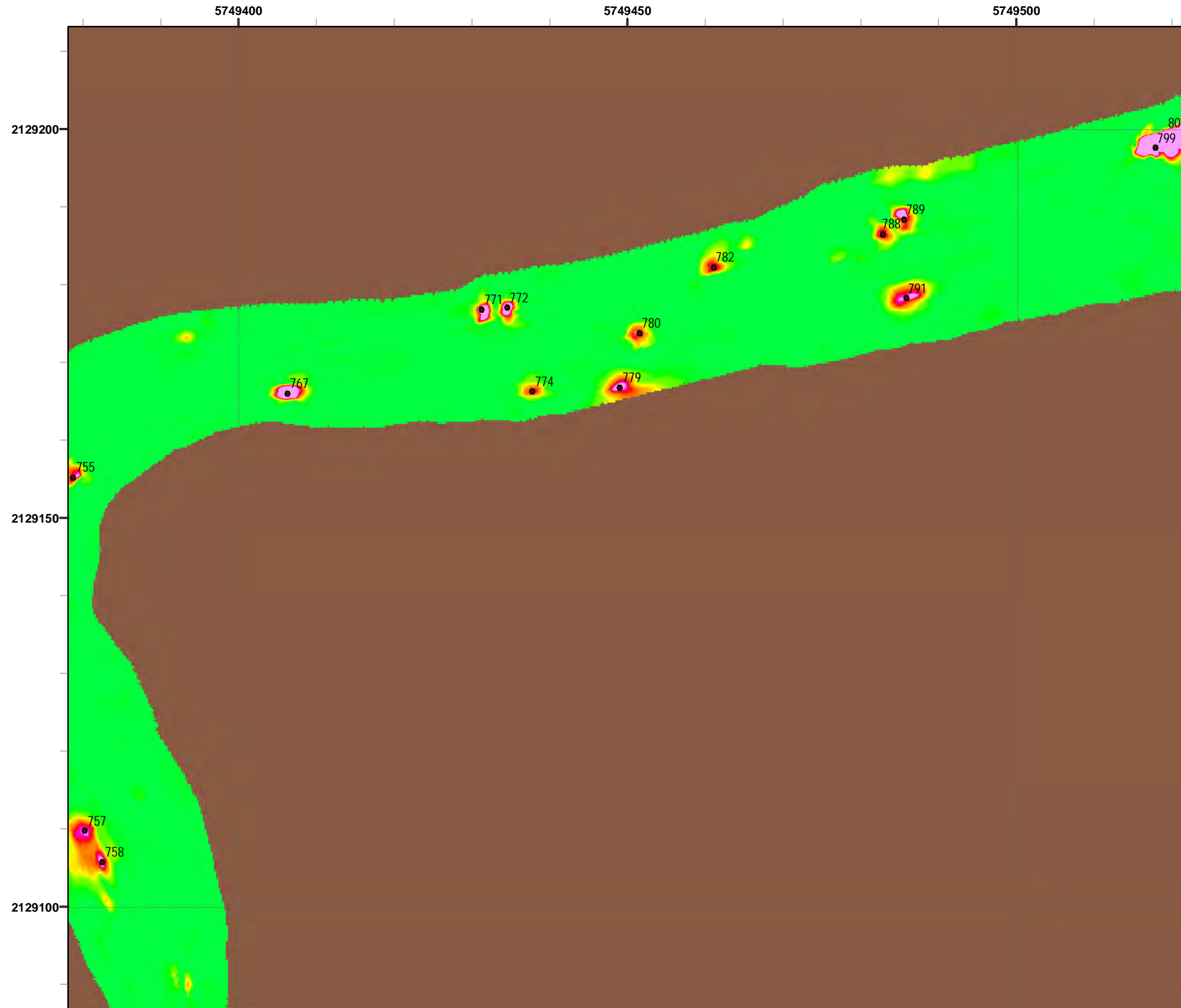


**Parker Flats MRA
50mV DGM Surveys
Mapbook**

FORA ESCA RP
Monterey County, California

Map F1A - 575

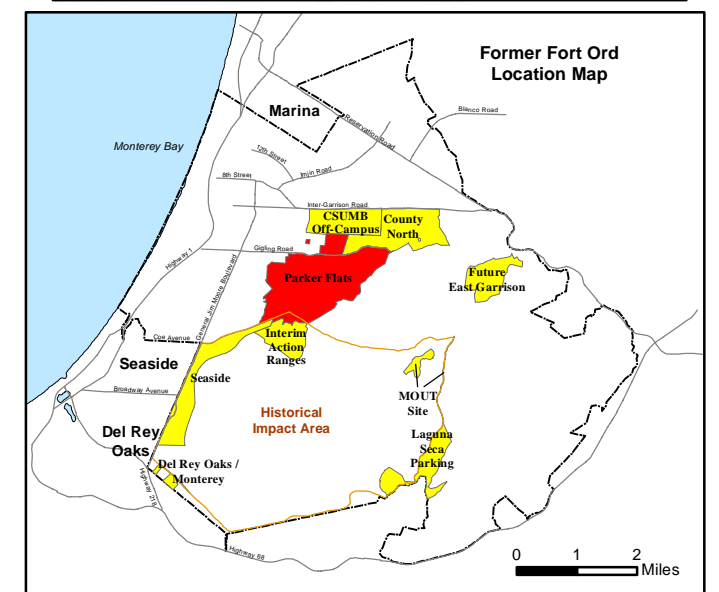
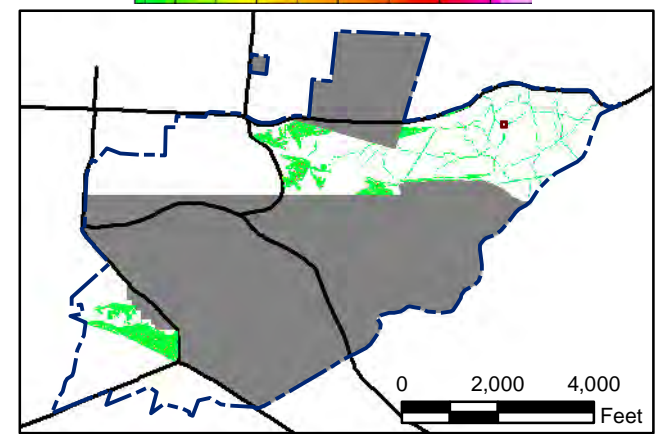
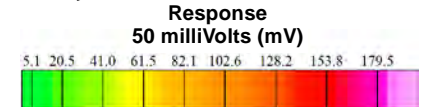
T:\Projects\Parker Flats\PF_TIP\PF_TIP_Mapbooks\2012_06_18_Pf_50mV_DGM_Mpbk.mxd - 5/29/2013 @ 9:46:41 PM



Legend

- 4006 ● Target Location
- 5 ▨ Analog Investigation (See Appendix F3)
- Analog Investigation Conducted
- Phase I Removal Action Area Completed by Army
- ▬ Parker Flats Munitions Response Area
- ▬ Major Road

Grid C3H4B0



State Plane California IV, NAD 1983 (U.S. Survey Foot)

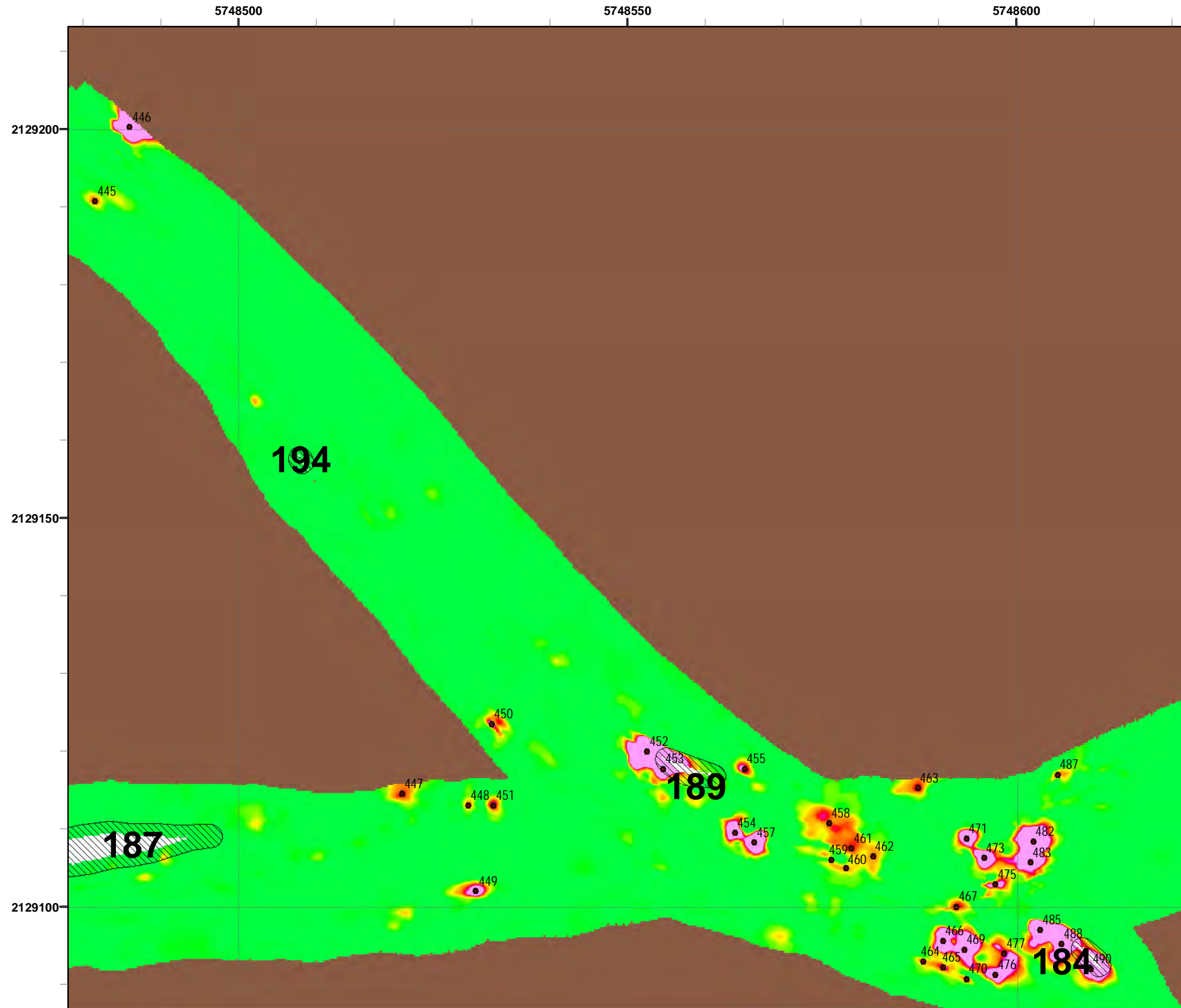


**Parker Flats MRA
50mV DGM Surveys
Mapbook**

FORA ESCA RP
Monterey County, California

Map F1A - 576

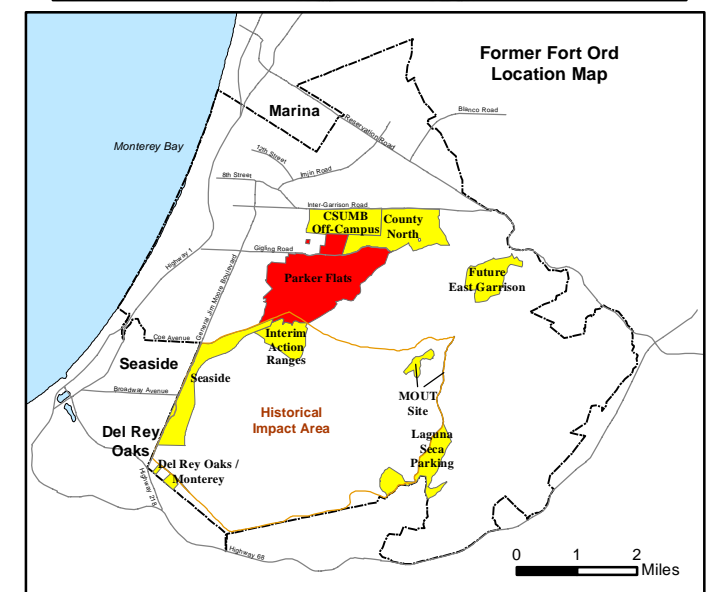
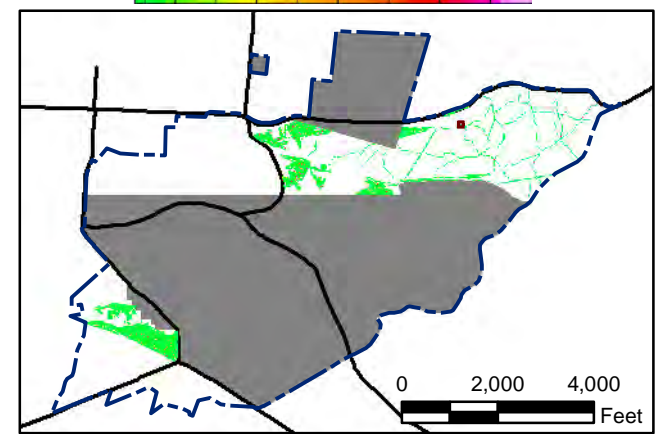
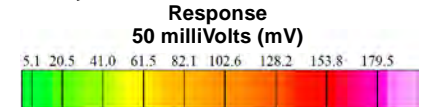
T:\Projects\Parker Flats\PF_TIP\PF_TIP_Mapbooks\2012_06_18_PF_50mV_DGM_Mpbk.mxd - 5/29/2013 @ 9:46:41 PM




Legend

- 4006 ● Target Location
- 5 [Hatched Box] Analog Investigation (See Appendix F3)
- [Brown Box] Analog Investigation Conducted
- [Grey Box] Phase I Removal Action Area Completed by Army
- [Blue Dashed Line] Parker Flats Munitions Response Area
- [Black Line] Major Road

Grid C3H4B1



State Plane California IV, NAD 1983 (U.S. Survey Foot)



**Parker Flats MRA
50mV DGM Surveys
Mapbook**

FORA ESCA RP
Monterey County, California

Map F1A - 577

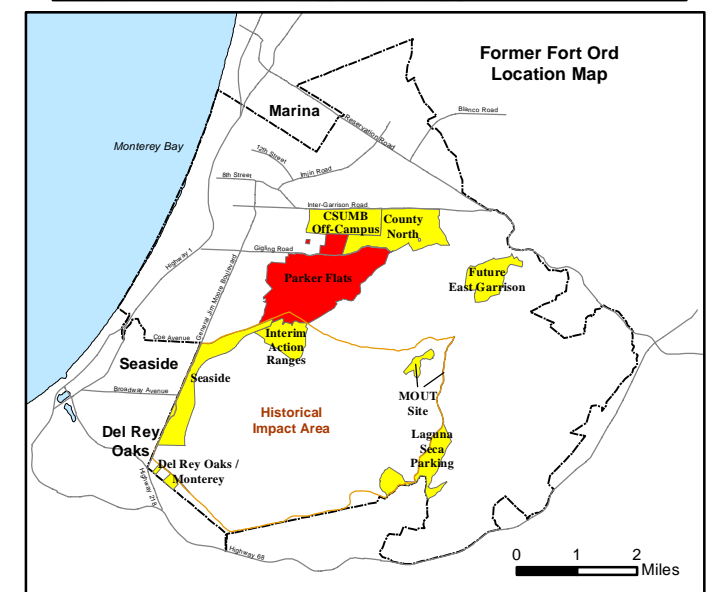
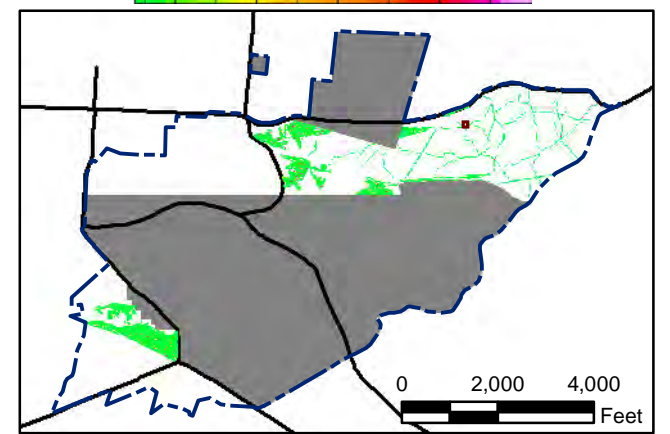
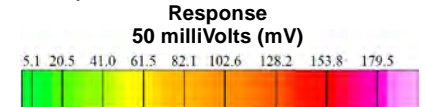
T:\Projects\Parker Flats\PF_TIP\PF_TIP_Mapbooks\2012_06_18_Pf_50mV_DGM_Mpbk.mxd - 5/29/2013 @ 9:46:41 PM



Legend


- 4006 ● Target Location
- 5 [Hatched Box] Analog Investigation (See Appendix F3)
- [Brown Box] Analog Investigation Conducted
- [Grey Box] Phase I Removal Action Area Completed by Army
- [Blue Dashed Line] Parker Flats Munitions Response Area
- [Black Line] Major Road

Grid C3H4B2



State Plane California IV, NAD 1983 (U.S. Survey Foot)

0 15 30 Feet

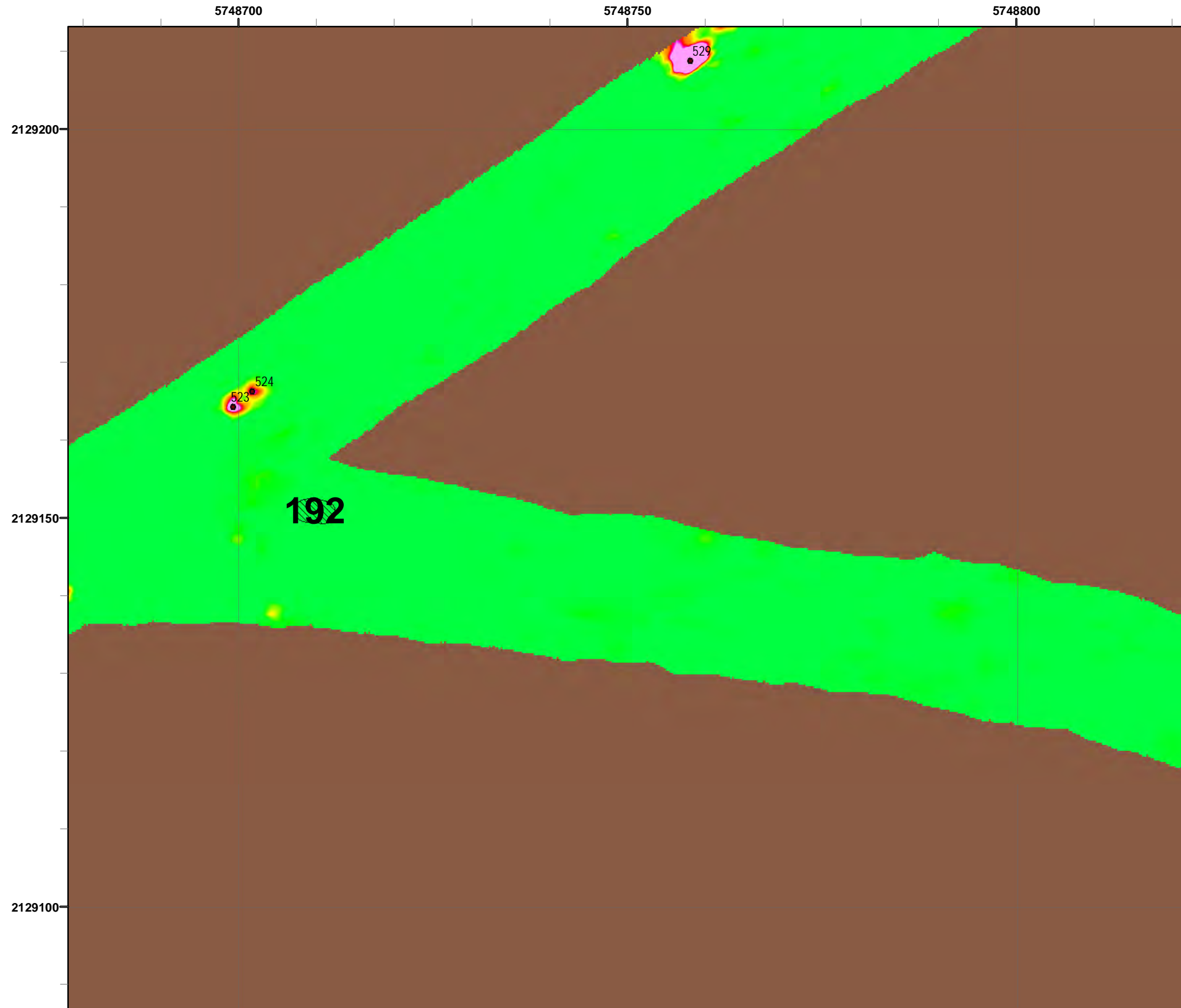


**Parker Flats MRA
50mV DGM Surveys
Mapbook**

FORA ESCA RP
Monterey County, California

Map F1A - 578

T:\Projects\Parker Flats\PF_TIP\PF_TIP_Mapbooks\2012_06_18_Pf_50mV_DGM_Mpbk.mxd - 5/29/2013 @ 9:46:41 PM



Grid C3H4B3

Legend

- 4006 Target Location
- 5 [Hatched Box] Analog Investigation (See Appendix F3)
- [Brown Box] Analog Investigation Conducted
- [Grey Box] Phase I Removal Action Area Completed by Army
- [Blue Dashed Line] Parker Flats Munitions Response Area
- [Black Line] Major Road

Response
50 milliVolts (mV)


5.1 20.5 41.0 61.5 82.1 102.6 128.2 153.8 179.5

0 2,000 4,000 Feet

0 1 2 Miles

State Plane California IV, NAD 1983 (U.S. Survey Foot)

0 15 30 Feet



**Parker Flats MRA
50mV DGM Surveys
Mapbook**

FORA ESCA RP
Monterey County, California

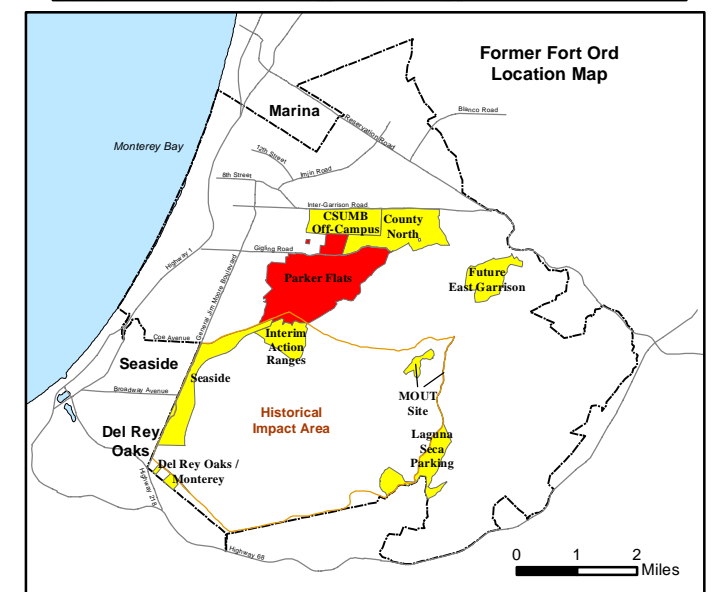
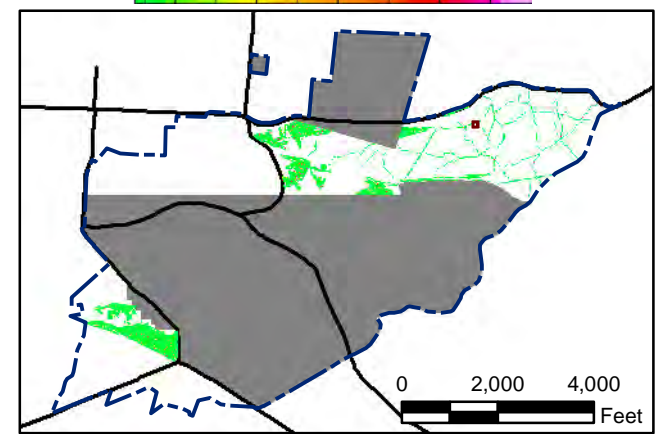
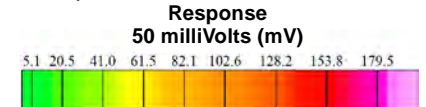
Map F1A - 579

T:\Projects\Parker Flats\PF_TIP\PF_TIP_Mapbooks\2012_06_18_PF_50mV_DGM_Mpbk.mxd - 5/29/2013 @ 9:46:41 PM




Legend

- 4006 ● Target Location
- 5 [Hatched Box] Analog Investigation (See Appendix F3)
- [Brown Box] Analog Investigation Conducted
- [Grey Box] Phase I Removal Action Area Completed by Army
- [Blue Dashed Line] Parker Flats Munitions Response Area
- [Black Line] Major Road



State Plane California IV, NAD 1983 (U.S. Survey Foot)




**Parker Flats MRA
50mV DGM Surveys
Mapbook**

FORA ESCA RP
Monterey County, California

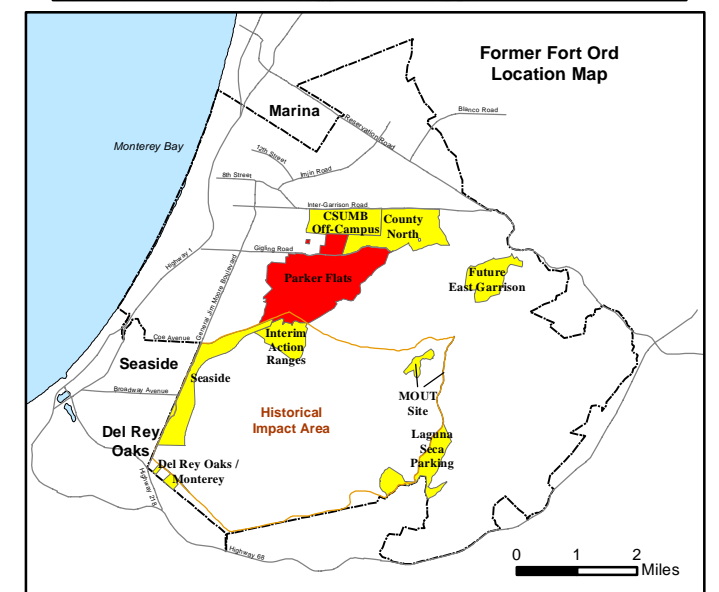
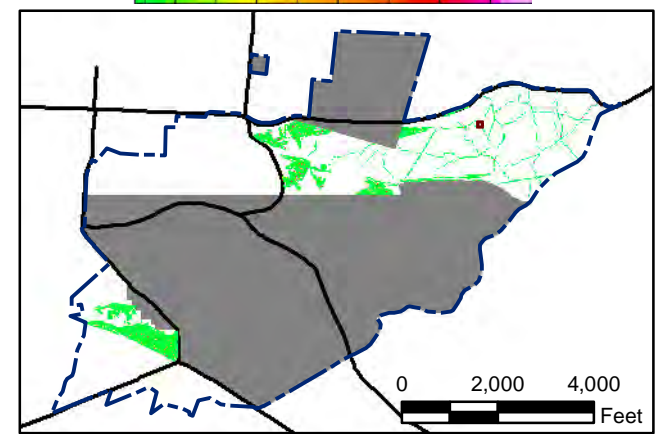
Map F1A - 580

T:\Projects\Parker Flats\PF_TIP\PF_TIP_Mpbooks\2012_06_18_Pf_50mV_DGM_Mpbooks\2012_06_18_Pf_50mV_DGM_Mpbooks.mxd - 5/29/2013 @ 9:46:41 PM



Legend **Grid C3H4B5**

- 4006 ● Target Location
- 5 [Hatched Box] Analog Investigation (See Appendix F3)
- [Brown Box] Analog Investigation Conducted
- [Grey Box] Phase I Removal Action Area Completed by Army
- [Blue Dashed Line] Parker Flats Munitions Response Area
- [Black Line] Major Road



State Plane California IV, NAD 1983 (U.S. Survey Foot)




**Parker Flats MRA
50mV DGM Surveys
Mapbook**

FORA ESCA RP
Monterey County, California

Map F1A - 581

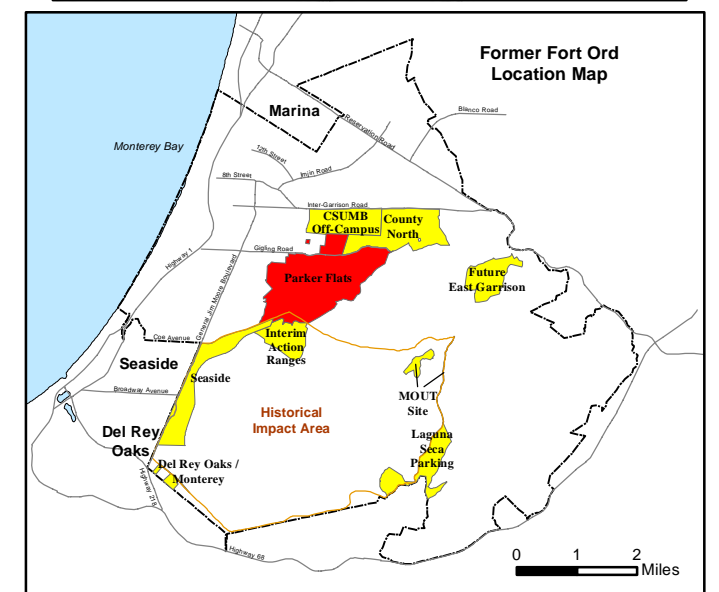
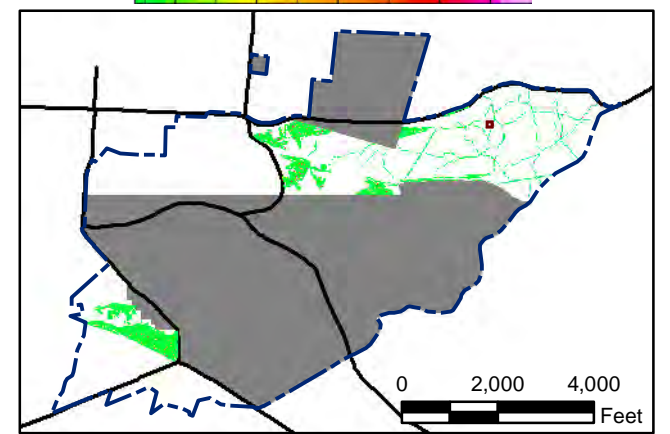
T:\Projects\Parker Flats\PF_TIP\PF_TIP_Mapbooks\2012_06_18_Pf_50mV_DGM_Mpbk.mxd - 5/29/2013 @ 9:46:41 PM



Legend

- 4006 ● Target Location
- 5 ▨ Analog Investigation (See Appendix F3)
- Analog Investigation Conducted
- Phase I Removal Action Area Completed by Army
- ▬ Parker Flats Munitions Response Area
- ▬ Major Road

Grid C3H4B7



State Plane California IV, NAD 1983 (U.S. Survey Foot)



**Parker Flats MRA
50mV DGM Surveys
Mapbook**

FORA ESCA RP
Monterey County, California

Map F1A - 582

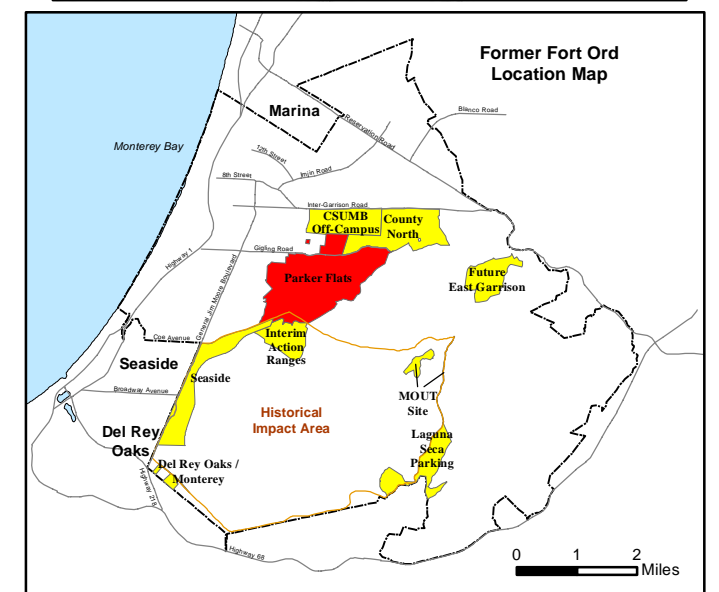
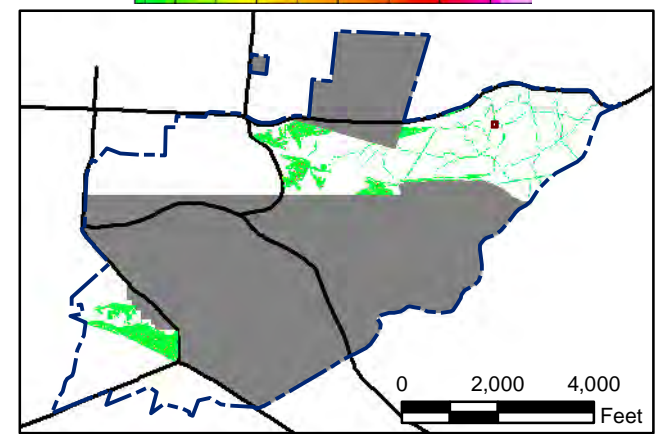
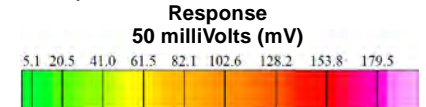
T:\Projects\Parker Flats\PF_TIP\PF_TIP_Mapbooks\2012_06_18_Pf_50mV_DGM_Mpbk.mxd - 5/29/2013 @ 9:46:41 PM




Legend

- 4006 ● Target Location
- 5 ▨ Analog Investigation (See Appendix F3)
- Analog Investigation Conducted
- Phase I Removal Action Area Completed by Army
- ▬ Parker Flats Munitions Response Area
- ▬ Major Road

Grid C3H4B8



State Plane California IV, NAD 1983 (U.S. Survey Foot)

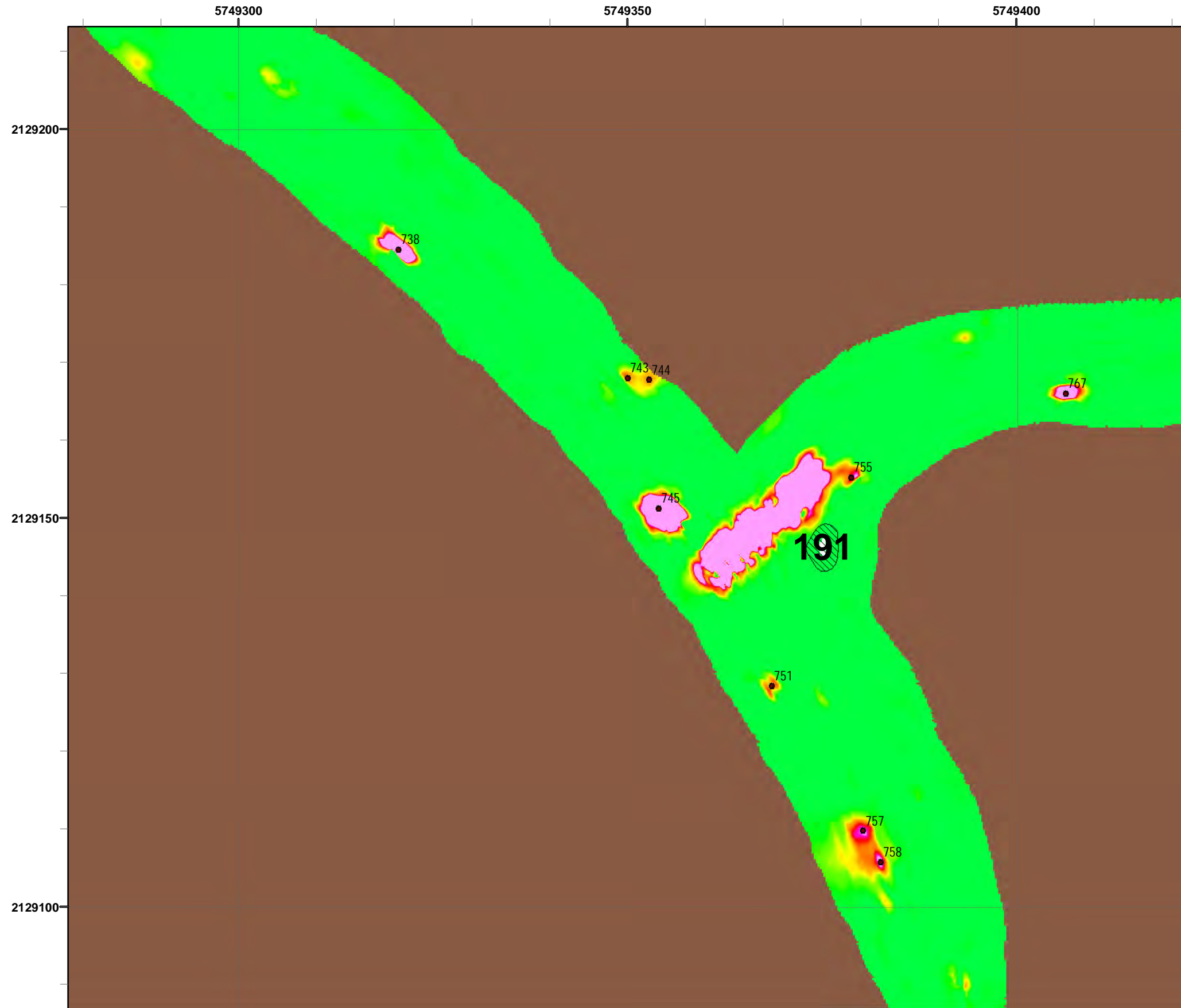


**Parker Flats MRA
50mV DGM Surveys
Mapbook**

FORA ESCA RP
Monterey County, California

Map F1A - 583

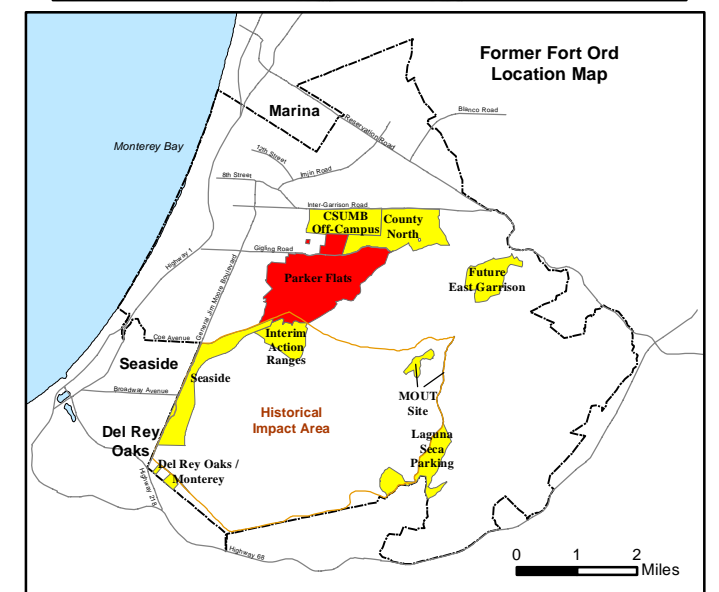
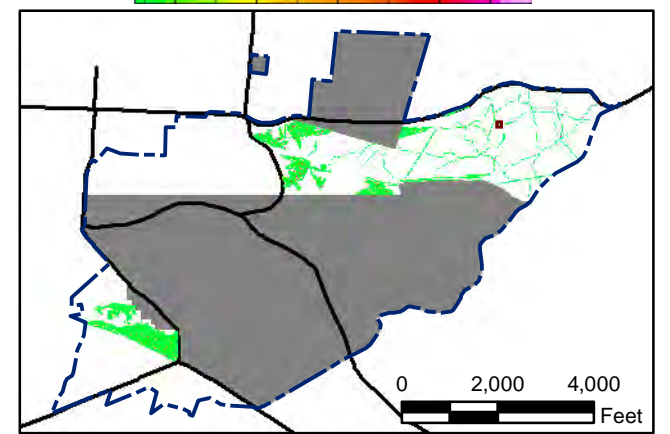
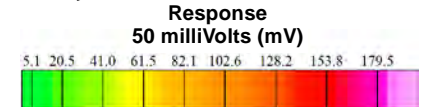
T:\Projects\Parker Flats\PF_TIP\PF_TIP_Mapbooks\2012_06_18_Pf_50mV_DGM_Mpbk.mxd - 5/29/2013 @ 9:46:41 PM




Legend

- 4006 ● Target Location
- 5 ▨ Analog Investigation (See Appendix F3)
- Analog Investigation Conducted
- Phase I Removal Action Area Completed by Army
- ▬ Parker Flats Munitions Response Area
- ▬ Major Road

Grid C3H4B9



State Plane California IV, NAD 1983 (U.S. Survey Foot)



**Parker Flats MRA
50mV DGM Surveys
Mapbook**

FORA ESCA RP
Monterey County, California

Map F1A - 584

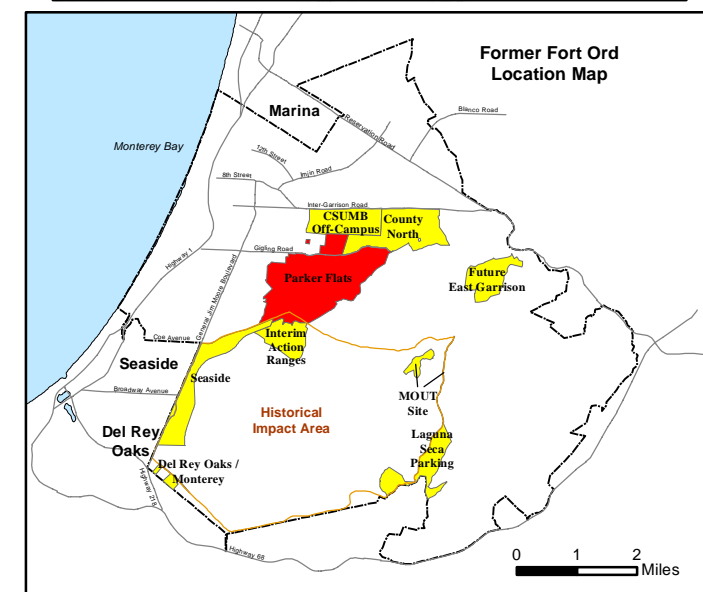
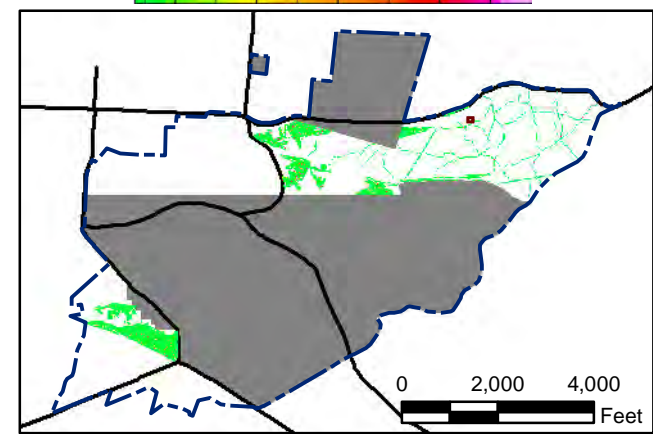
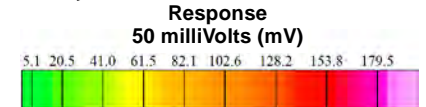
T:\Projects\Parker Flats\PF_TIP\PF_TIP_Mapbooks\2012_06_18_Pf_50mV_DGM_Mpbk.mxd - 5/29/2013 @ 9:46:41 PM



Grid C3H4C3


Legend

- 4006 ● Target Location
- 5 ▨ Analog Investigation (See Appendix F3)
- Analog Investigation Conducted
- Phase I Removal Action Area Completed by Army
- ▬ Parker Flats Munitions Response Area
- ▬ Major Road



State Plane California IV, NAD 1983 (U.S. Survey Foot)

0 15 30 Feet



**Parker Flats MRA
50mV DGM Surveys
Mapbook**

FORA ESCA RP
Monterey County, California

Map F1A - 585

T:\Projects\Parker Flats\PF_TIP\PF_TIP_Mapbooks\2012_06_18_Pf_50mV_DGM_Mpbk.mxd - 5/29/2013 @ 9:46:41 PM

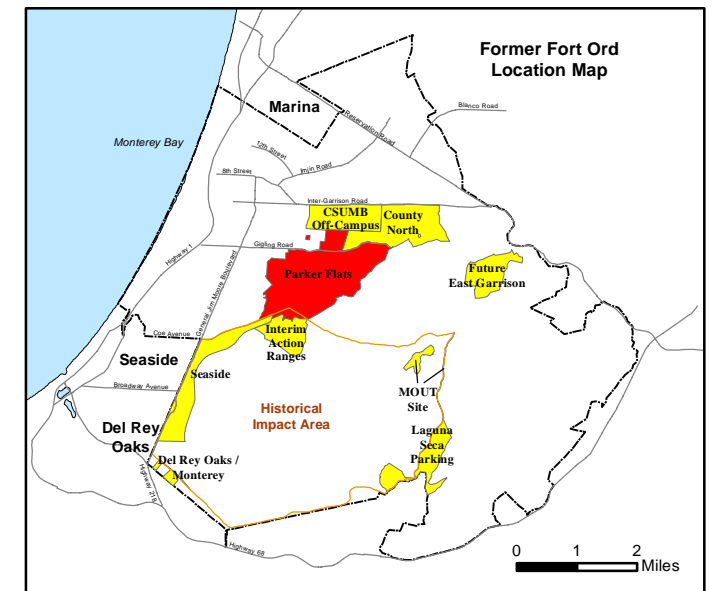
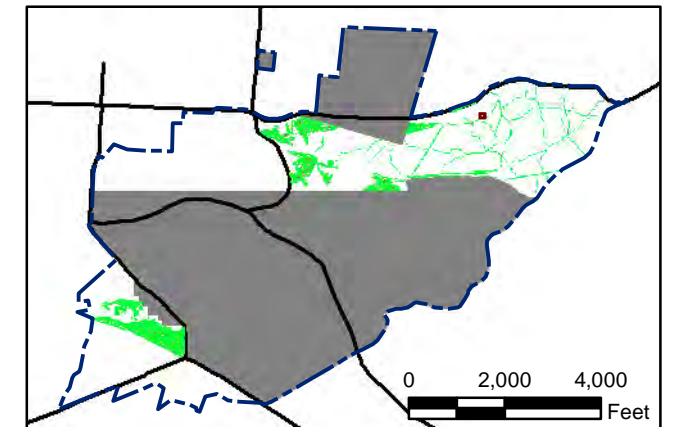



Grid C3H4C4


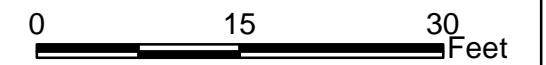
Legend

- 4006 ● Target Location
- 5 [hatched box] Analog Investigation (See Appendix F3)
- [brown box] Analog Investigation Conducted
- [grey box] Phase I Removal Action Area Completed by Army
- [blue dashed line] Parker Flats Munitions Response Area
- [black line] Major Road

Response 50 milliVolts (mV)



State Plane California IV, NAD 1983 (U.S. Survey Foot)



Parker Flats MRA 50mV DGM Surveys Mapbook

FORA ESCA RP
Monterey County, California

Map F1A - 586

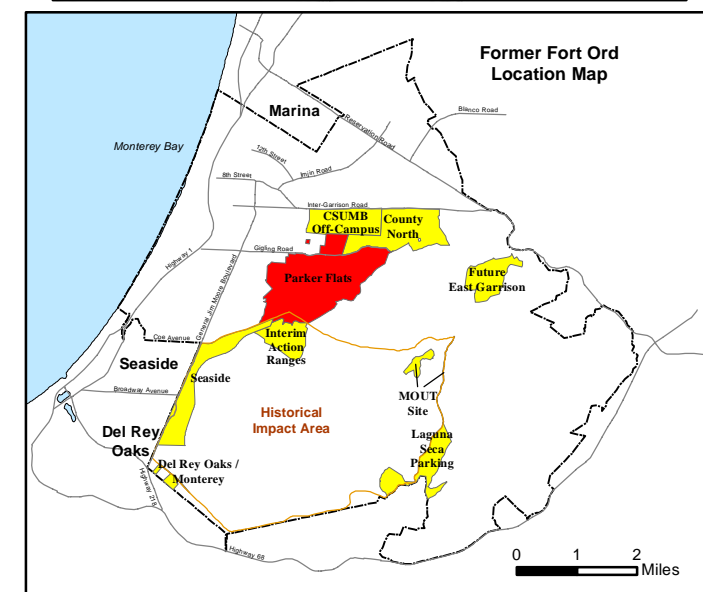
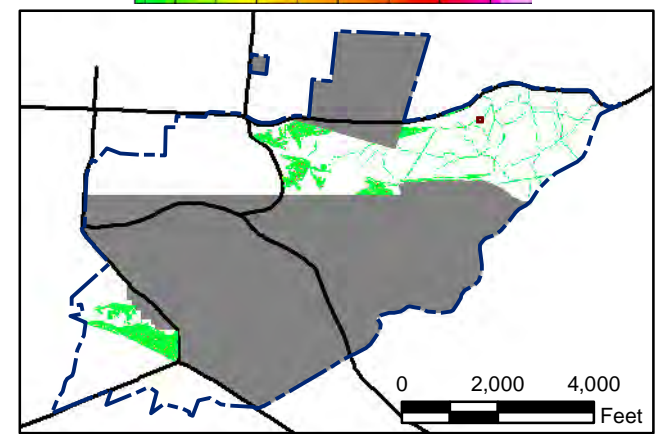
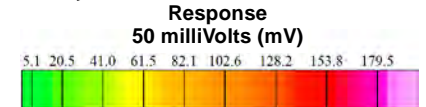
T:\Projects\Parker Flats\PF_TIP\PF_TIP_Mapbooks\2012_06_18_Pf_50mV_DGM_Mpbk.mxd - 5/29/2013 @ 9:46:41 PM




Grid C3H4C5

Legend

- 4006 ● Target Location
- 5 ▨ Analog Investigation (See Appendix F3)
- Analog Investigation Conducted
- Phase I Removal Action Area Completed by Army
- ▬ Parker Flats Munitions Response Area
- ▬ Major Road



State Plane California IV, NAD 1983 (U.S. Survey Foot)



**Parker Flats MRA
50mV DGM Surveys
Mapbook**

FORA ESCA RP
Monterey County, California

Map F1A - 587

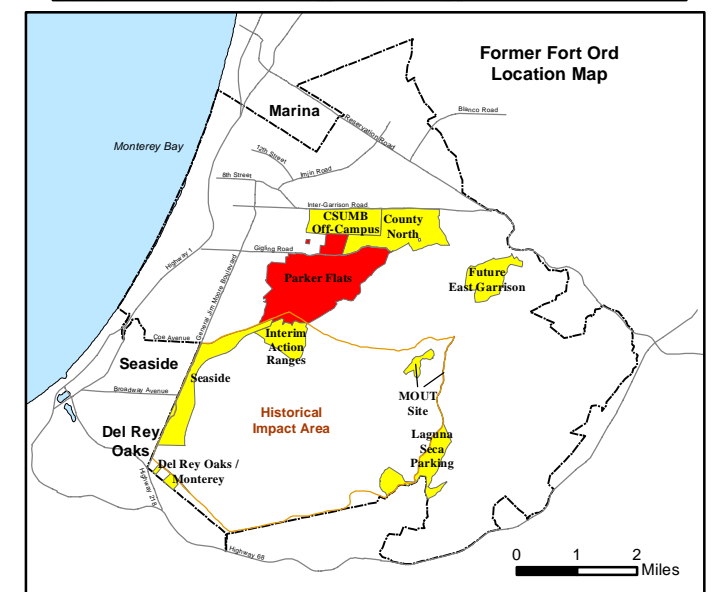
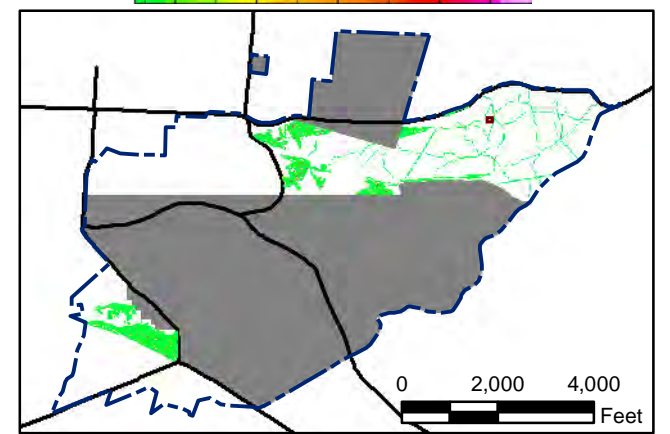
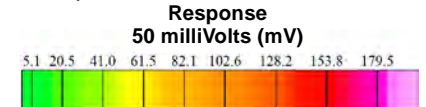
T:\Projects\Parker Flats\PF_TIP\PF_TIP_Mapbooks\2012_06_18_Pf_50mV_DGM_Mpbk.mxd - 5/29/2013 @ 9:46:41 PM



Legend


Grid C3H4C7

- 4006 ● Target Location
- 5 [Hatched Box] Analog Investigation (See Appendix F3)
- [Brown Box] Analog Investigation Conducted
- [Grey Box] Phase I Removal Action Area Completed by Army
- [Blue Dashed Line] Parker Flats Munitions Response Area
- [Black Line] Major Road



State Plane California IV, NAD 1983 (U.S. Survey Foot)

0 15 30 Feet

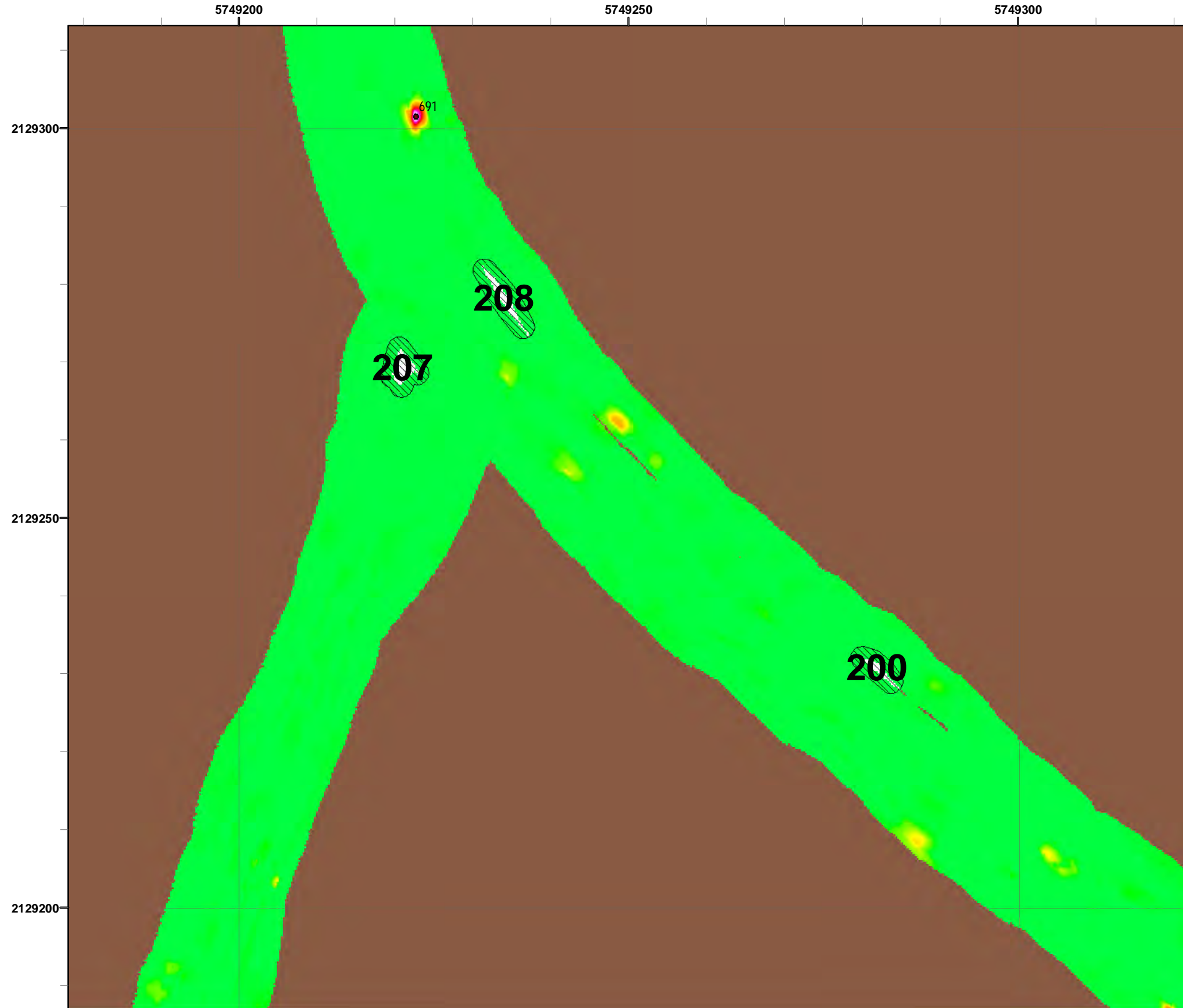


**Parker Flats MRA
50mV DGM Surveys
Mapbook**

FORA ESCA RP
Monterey County, California

Map F1A - 588

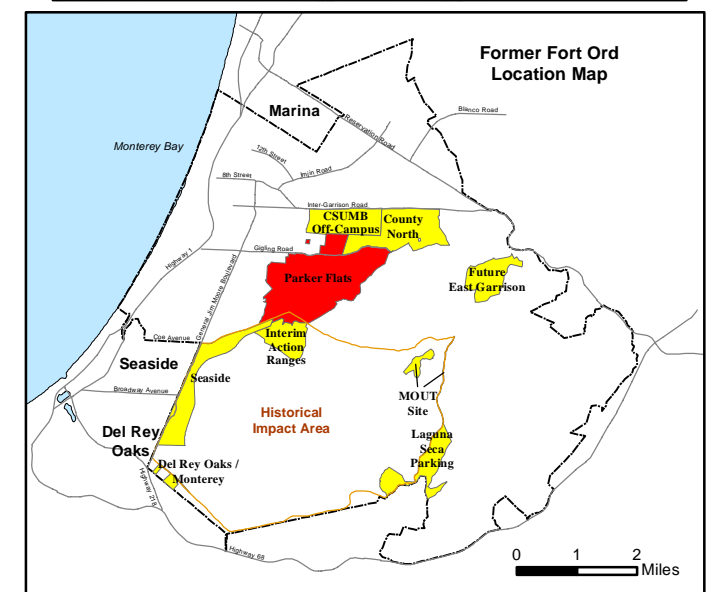
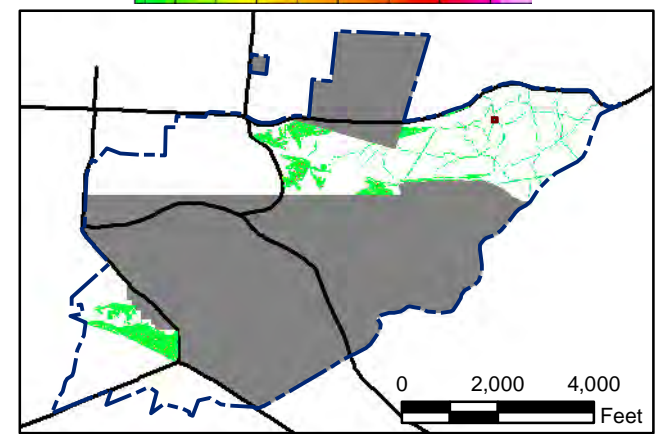
T:\Projects\Parker Flats\PF_TIP\PF_TIP_Mapbooks\2012_06_18_Pf_50mV_DGM_Mpbk.mxd - 5/29/2013 @ 9:46:41 PM



Legend

- 4006 ● Target Location
- 5 ▨ Analog Investigation (See Appendix F3)
- Analog Investigation Conducted
- Phase I Removal Action Area Completed by Army
- ▬ Parker Flats Munitions Response Area
- ▬ Major Road

Grid C3H4C8



State Plane California IV, NAD 1983 (U.S. Survey Foot)



**Parker Flats MRA
50mV DGM Surveys
Mapbook**

FORA ESCA RP
Monterey County, California

Map F1A - 589

T:\Projects\Parker Flats\PF_TIP\PF_TIP_Mapbooks\2012_06_18_Pf_50mV_DGM_Mpbk.mxd - 5/29/2013 @ 9:46:41 PM

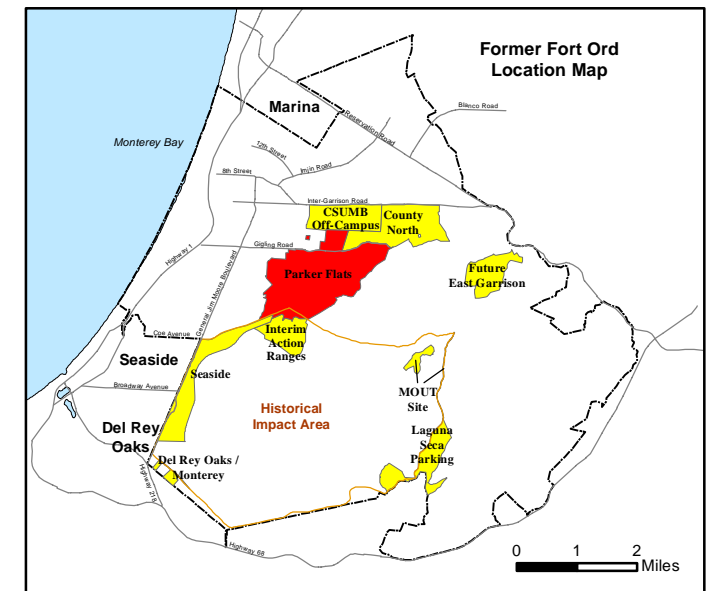
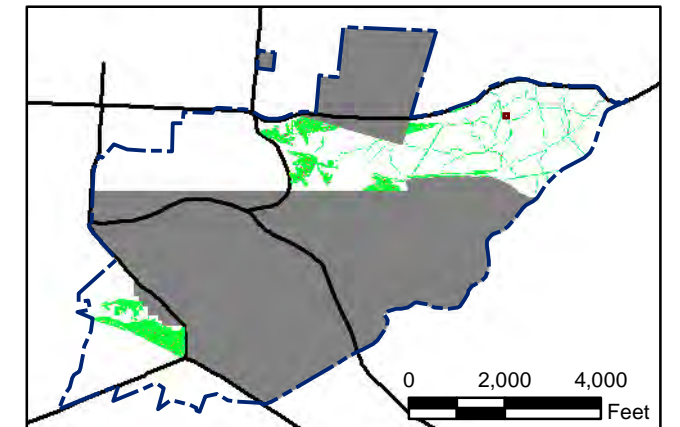



Grid C3H4C9



Legend

- 4006 ● Target Location
- 5 ▨ Analog Investigation (See Appendix F3)
- Analog Investigation Conducted
- Phase I Removal Action Area Completed by Army
- ▬ Parker Flats Munitions Response Area
- ▬ Major Road

Response 50 milliVolts (mV)



State Plane California IV, NAD 1983 (U.S. Survey Foot)



Parker Flats MRA 50mV DGM Surveys Mapbook

FORA ESCA RP
Monterey County, California

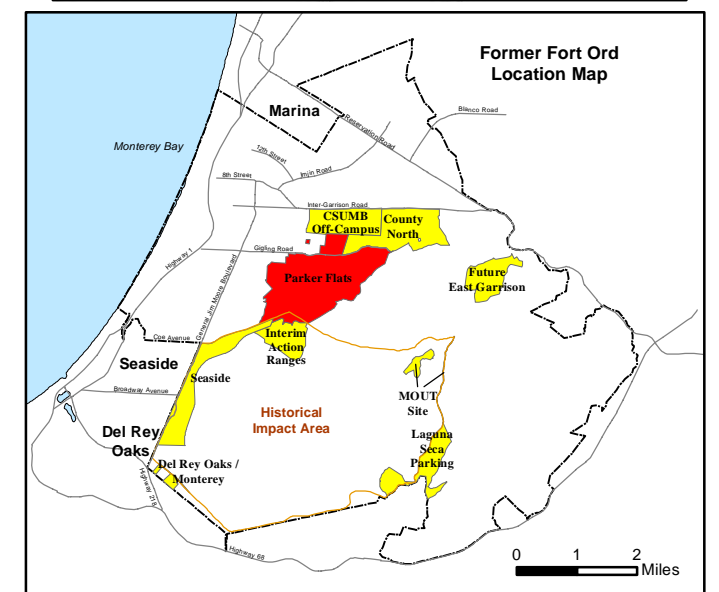
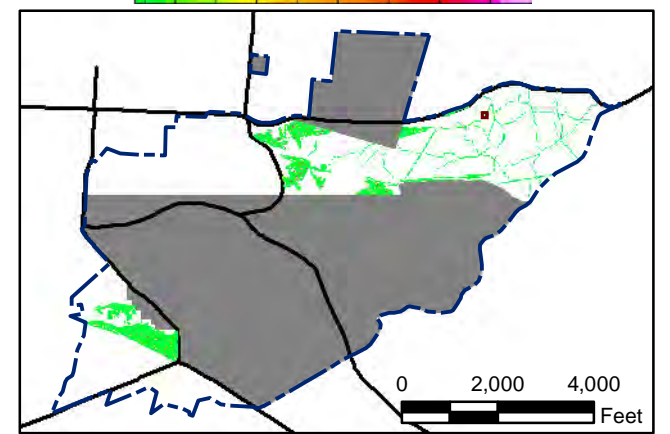
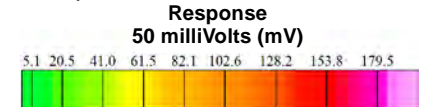
Map F1A - 590

T:\Projects\Parker Flats\PF_TIP\PF_TIP_Mapbooks\2012_06_18_PF_50mV_DGM_Mpbk.mxd - 5/29/2013 @ 9:46:41 PM




Legend

- 4006 ● Target Location
- 5 ▨ Analog Investigation (See Appendix F3)
- Analog Investigation Conducted
- Phase I Removal Action Area Completed by Army
- ▬ Parker Flats Munitions Response Area
- ▬ Major Road



State Plane California IV, NAD 1983 (U.S. Survey Foot)

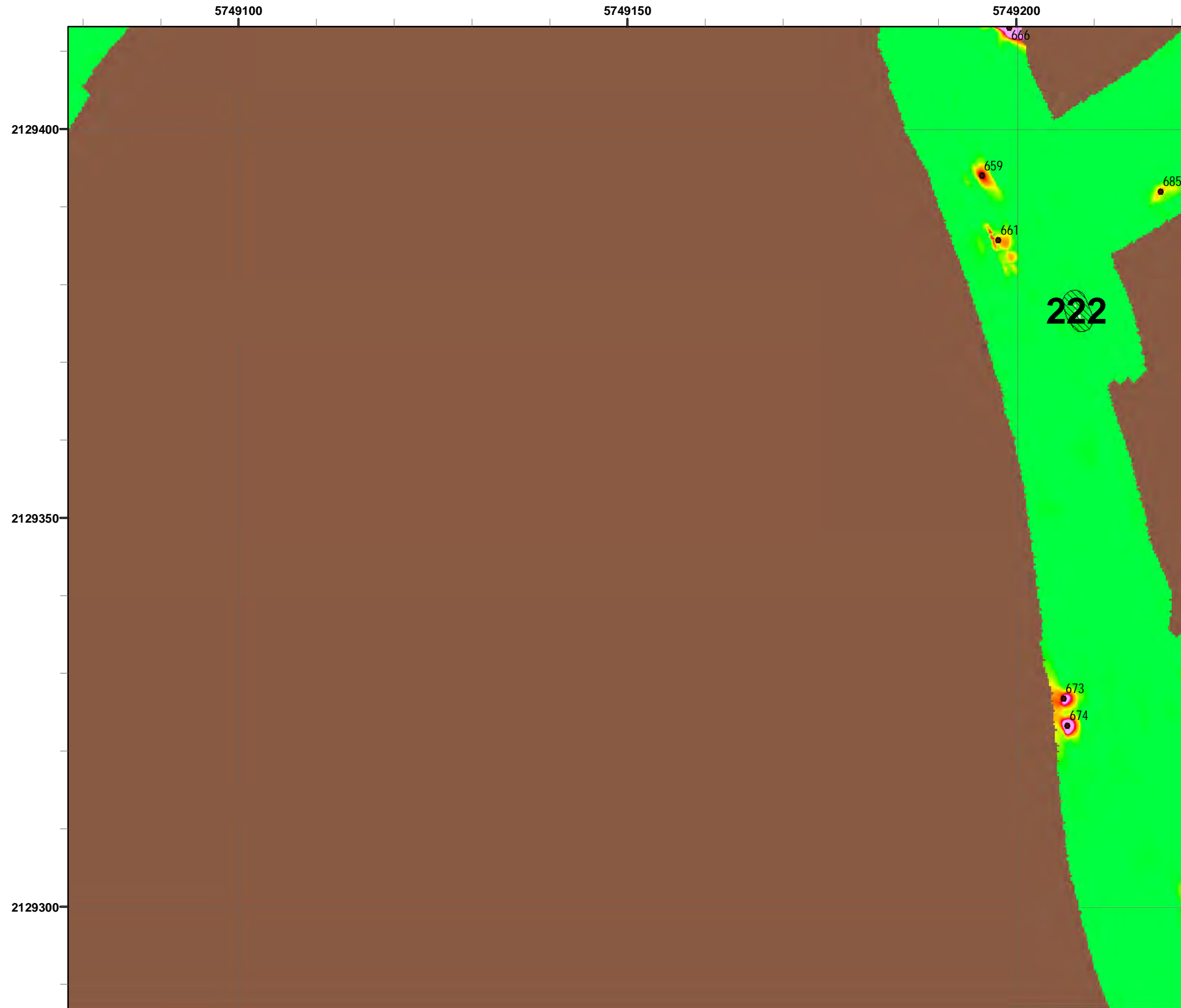


**Parker Flats MRA
50mV DGM Surveys
Mapbook**

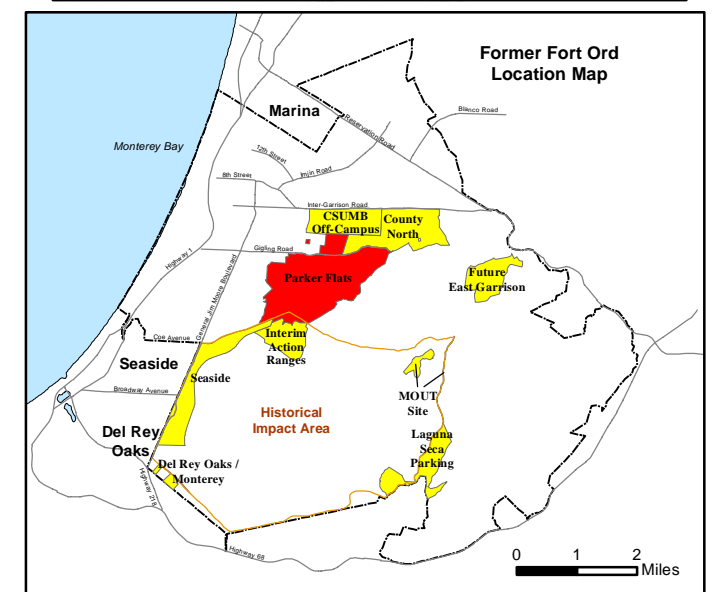
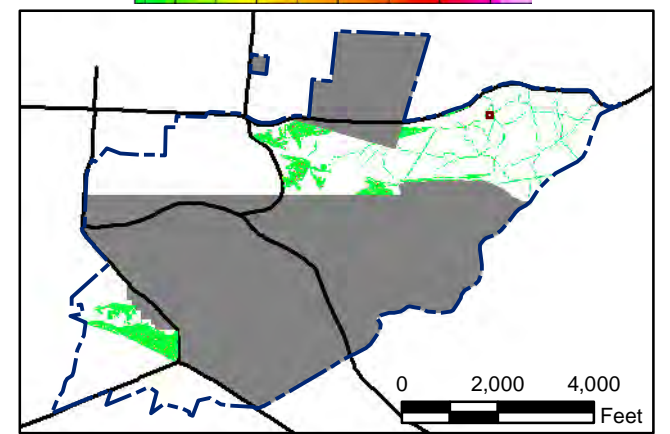
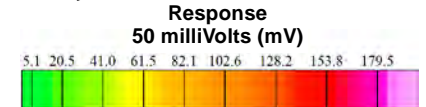
FORA ESCA RP
Monterey County, California

Map F1A - 591

T:\Projects\Parker Flats\PF_TIP\PF_TIP_Mapbooks\2012_06_18_Pf_50mV_DGM_Mpbk.mxd - 5/29/2013 @ 9:46:41 PM




- ### Legend
- 4006 ● Target Location
 - 5 ▨ Analog Investigation (See Appendix F3)
 - Analog Investigation Conducted
 - Phase I Removal Action Area Completed by Army
 - ▬ Parker Flats Munitions Response Area
 - ▬ Major Road



State Plane California IV, NAD 1983 (U.S. Survey Foot)

0 15 30 Feet



**Parker Flats MRA
50mV DGM Surveys
Mapbook**

FORA ESCA RP
Monterey County, California

Map F1A - 592

T:\Projects\Parker Flats\PF_TIP\PF_TIP_Mapbooks\2012_06_18_Pf_50mV_DGM_Mpbk.mxd - 5/29/2013 @ 9:46:41 PM



Legend

- 4006 Target Location
- 5 Analog Investigation (See Appendix F3)
- Analog Investigation Conducted
- Phase I Removal Action Area Completed by Army
- Parker Flats Munitions Response Area
- Major Road

Grid C3H4D8

Response
50 milliVolts (mV)

0 2,000 4,000 Feet

0 1 2 Miles

State Plane California IV, NAD 1983 (U.S. Survey Foot)

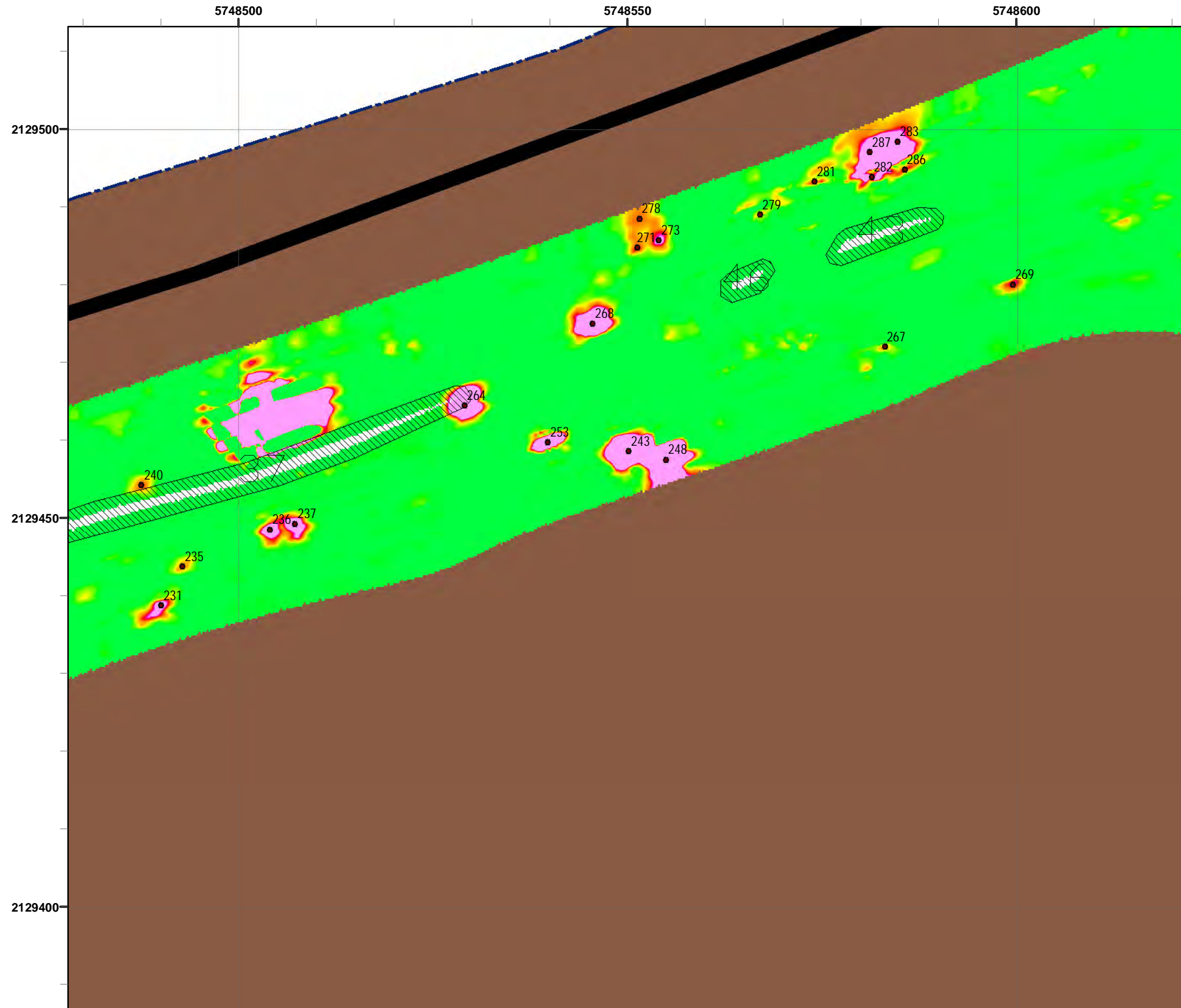
0 15 30 Feet

Parker Flats MRA
50mV DGM Surveys
Mapbook

FORA ESCA RP
Monterey County, California

Map F1A - 593

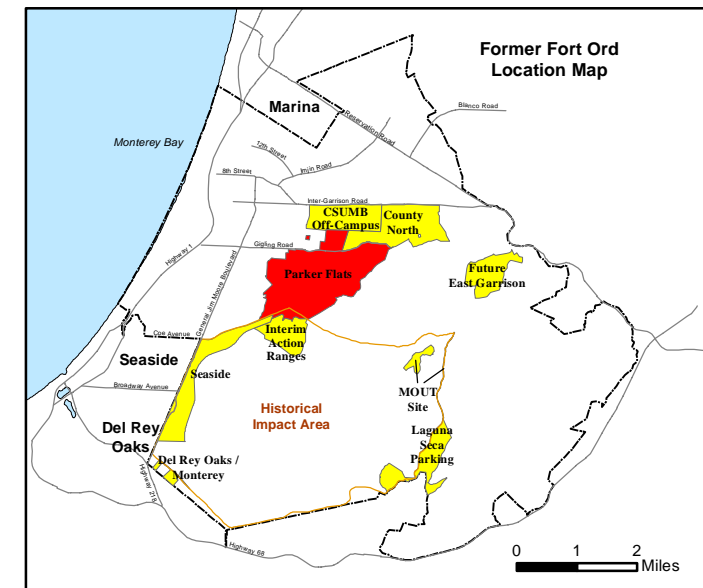
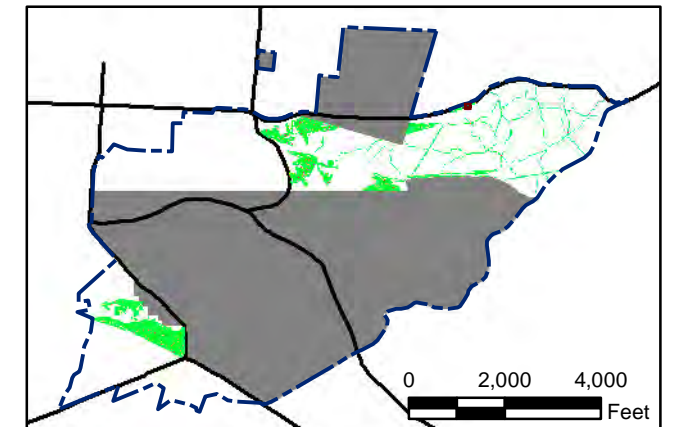
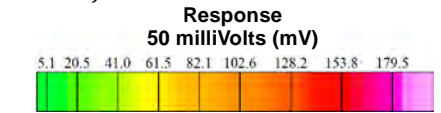
T:\Projects\Parker Flats\PF_TIP\PF_TIP_Mapbooks\2012_06_18_Pf_50mV_DGM_Mpbk.mxd - 5/29/2013 @ 9:46:41 PM




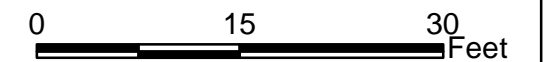
Legend

Grid C3H4E1

- 4006 ● Target Location
- 5 ▨ Analog Investigation (See Appendix F3)
- Analog Investigation Conducted
- Phase I Removal Action Area Completed by Army
- ▬ Parker Flats Munitions Response Area
- ▬ Major Road



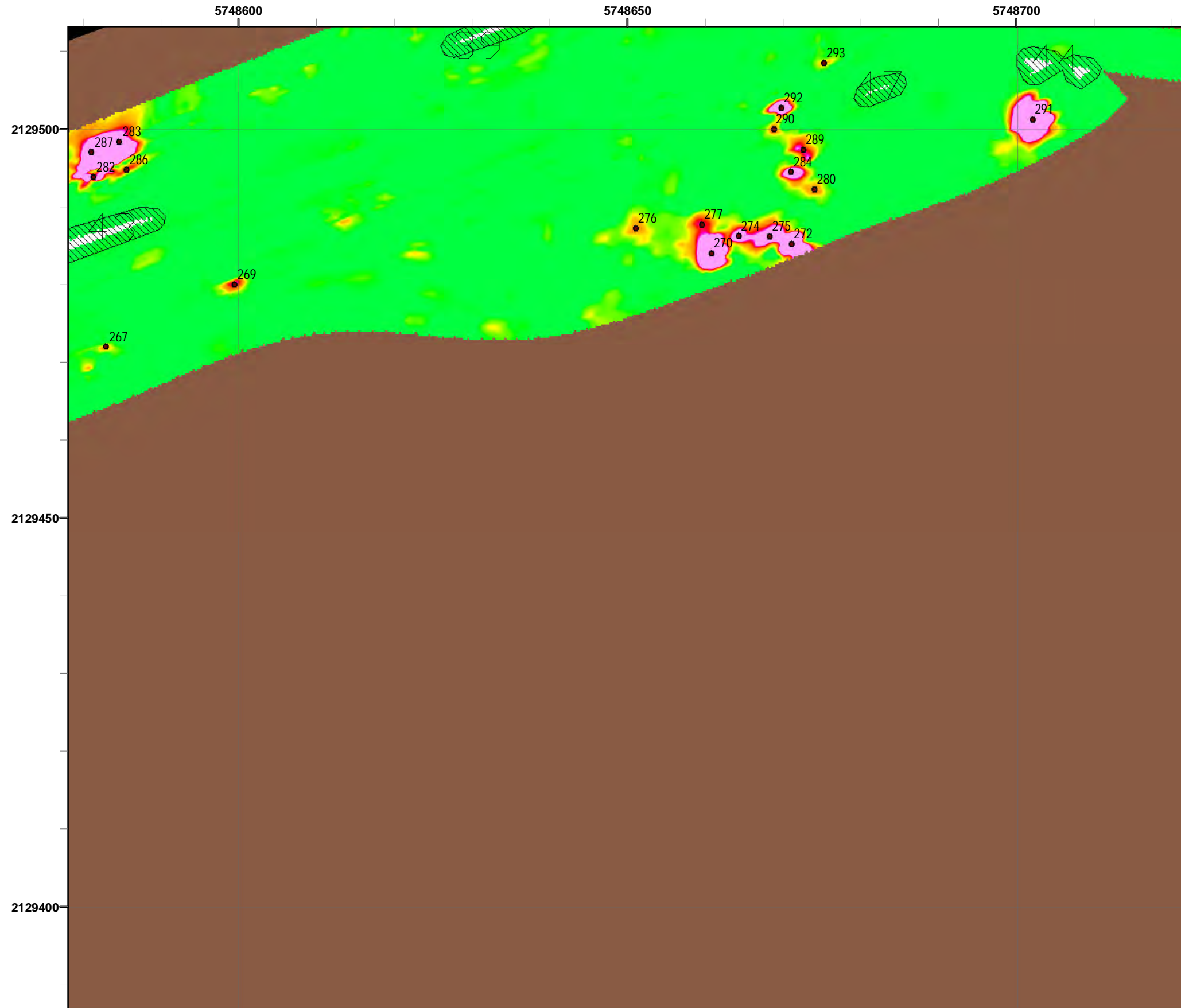
State Plane California IV, NAD 1983 (U.S. Survey Foot)



**Parker Flats MRA
50mV DGM Surveys
Mapbook**

FORA ESCA RP
Monterey County, California

T:\Projects\Parker Flats\PF_TIP\PF_TIP_Mapbooks\2012_06_18_Pf_50mV_DGM_Mpbk.mxd - 5/29/2013 @ 9:46:41 PM



4006

5

Legend

- Target Location
- Analog Investigation (See Appendix F3)
- Analog Investigation Conducted
- Phase I Removal Action Area Completed by Army
- Parker Flats Munitions Response Area
- Major Road

Grid C3H4E2


Response
50 milliVolts (mV)

0 2,000 4,000 Feet

0 1 2 Miles

State Plane California IV, NAD 1983 (U.S. Survey Foot)

0 15 30 Feet



**Parker Flats MRA
50mV DGM Surveys
Mapbook**

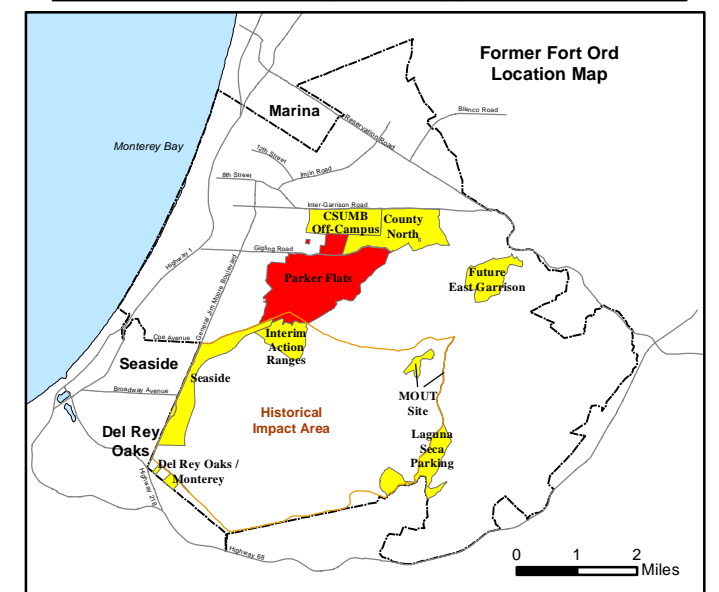
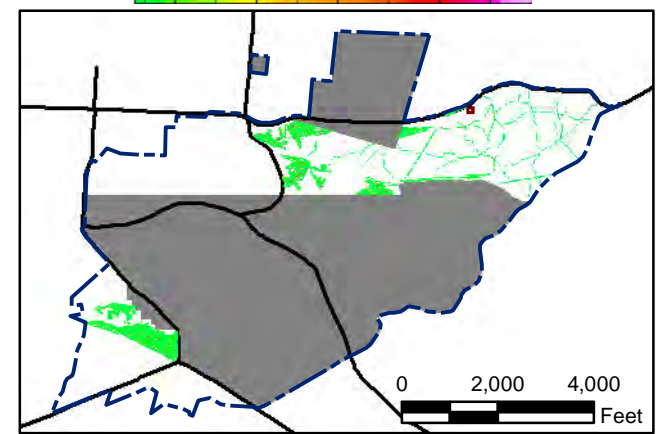
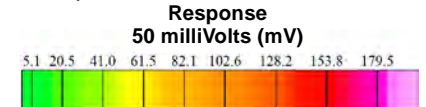
FORA ESCA RP
Monterey County, California

Map F1A - 595


T:\Projects\Parker Flats\PF_TIP\PF_TIP_Mapbooks\2012_06_18_Pf_50mV_DGM_Mpbk.mxd - 5/29/2013 @ 9:46:41 PM



- ### Legend
- 4006 ● Target Location
 - 5 [Hatched Box] Analog Investigation (See Appendix F3)
 - [Brown Box] Analog Investigation Conducted
 - [Grey Box] Phase I Removal Action Area Completed by Army
 - [Blue Dashed Line] Parker Flats Munitions Response Area
 - [Black Line] Major Road



State Plane California IV, NAD 1983 (U.S. Survey Foot)

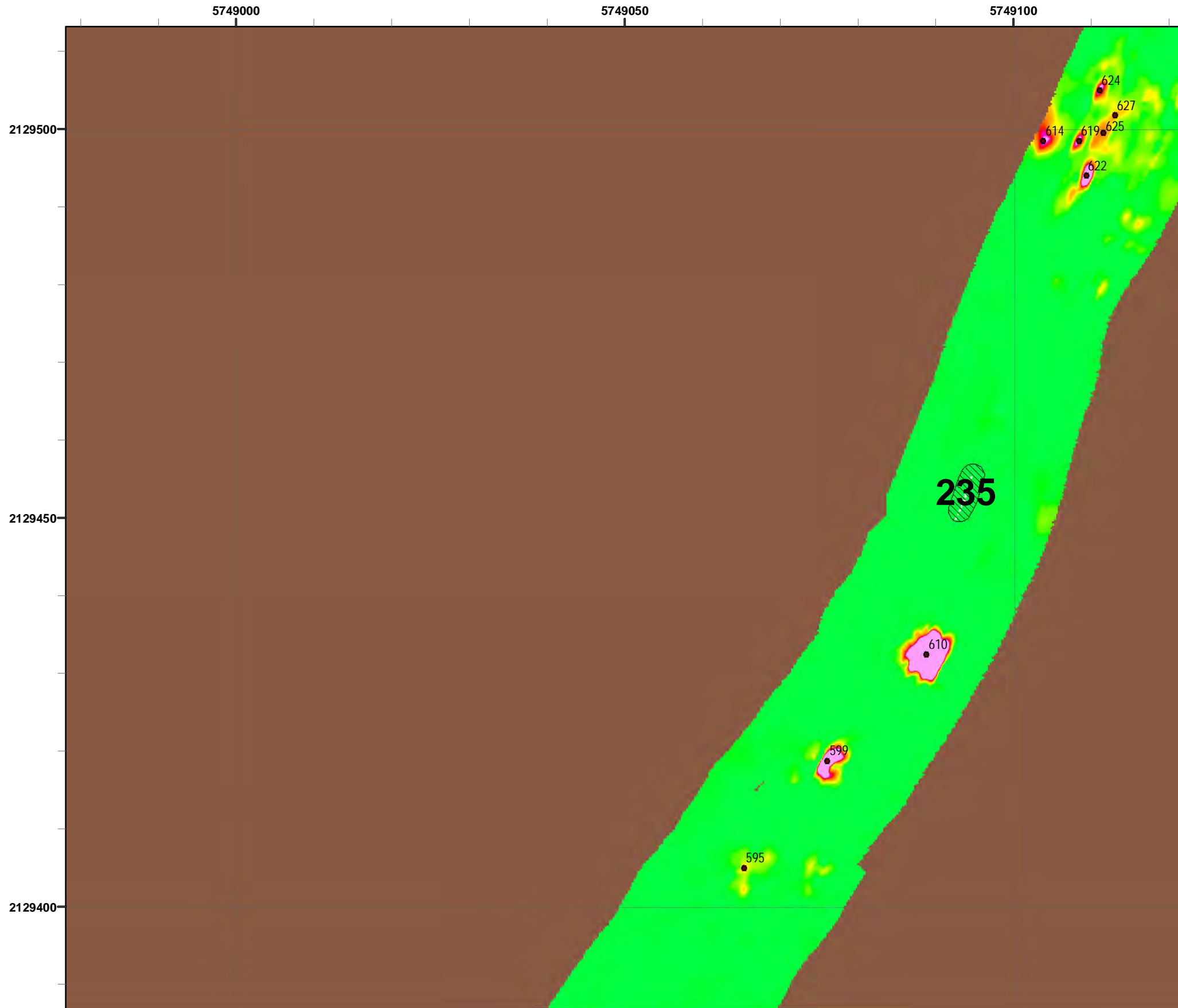


**Parker Flats MRA
50mV DGM Surveys
Mapbook**

FORA ESCA RP
Monterey County, California

Map F1A - 596

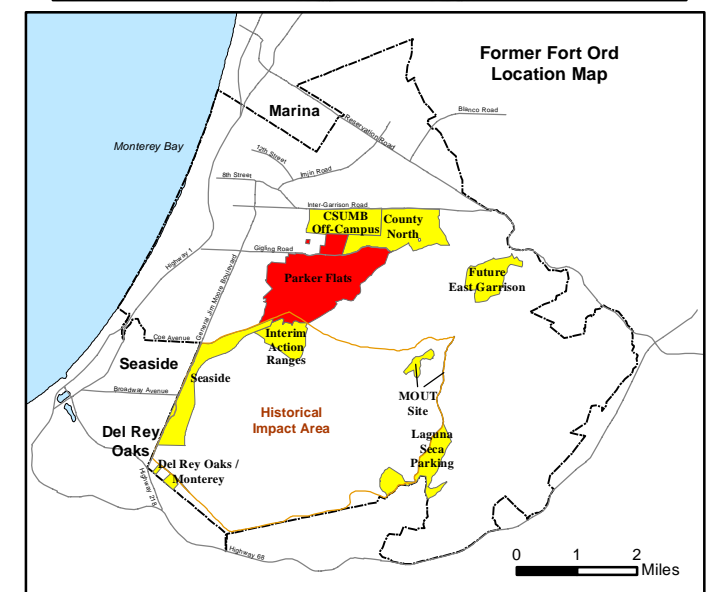
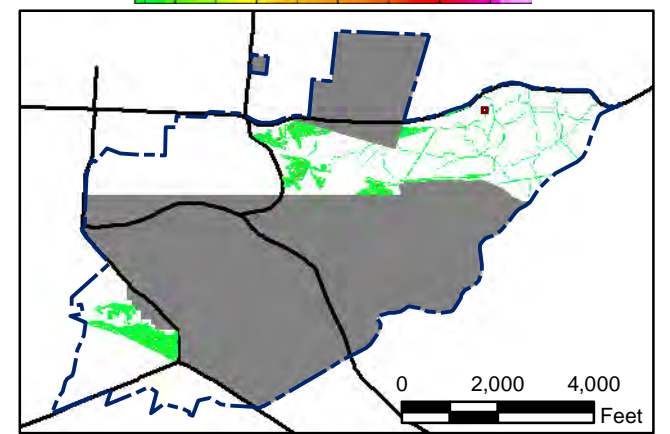
T:\Projects\Parker Flats\PF_TIP\PF_TIP_Mapbooks\2012_06_18_Pf_50mV_DGM_Mpbk.mxd - 5/29/2013 @ 9:46:41 PM



Legend

- 4006 ● Target Location
- 5 ▨ Analog Investigation (See Appendix F3)
- Analog Investigation Conducted
- Phase I Removal Action Area Completed by Army
- ▬ Parker Flats Munitions Response Area
- ▬ Major Road

Grid C3H4E6



State Plane California IV, NAD 1983 (U.S. Survey Foot)

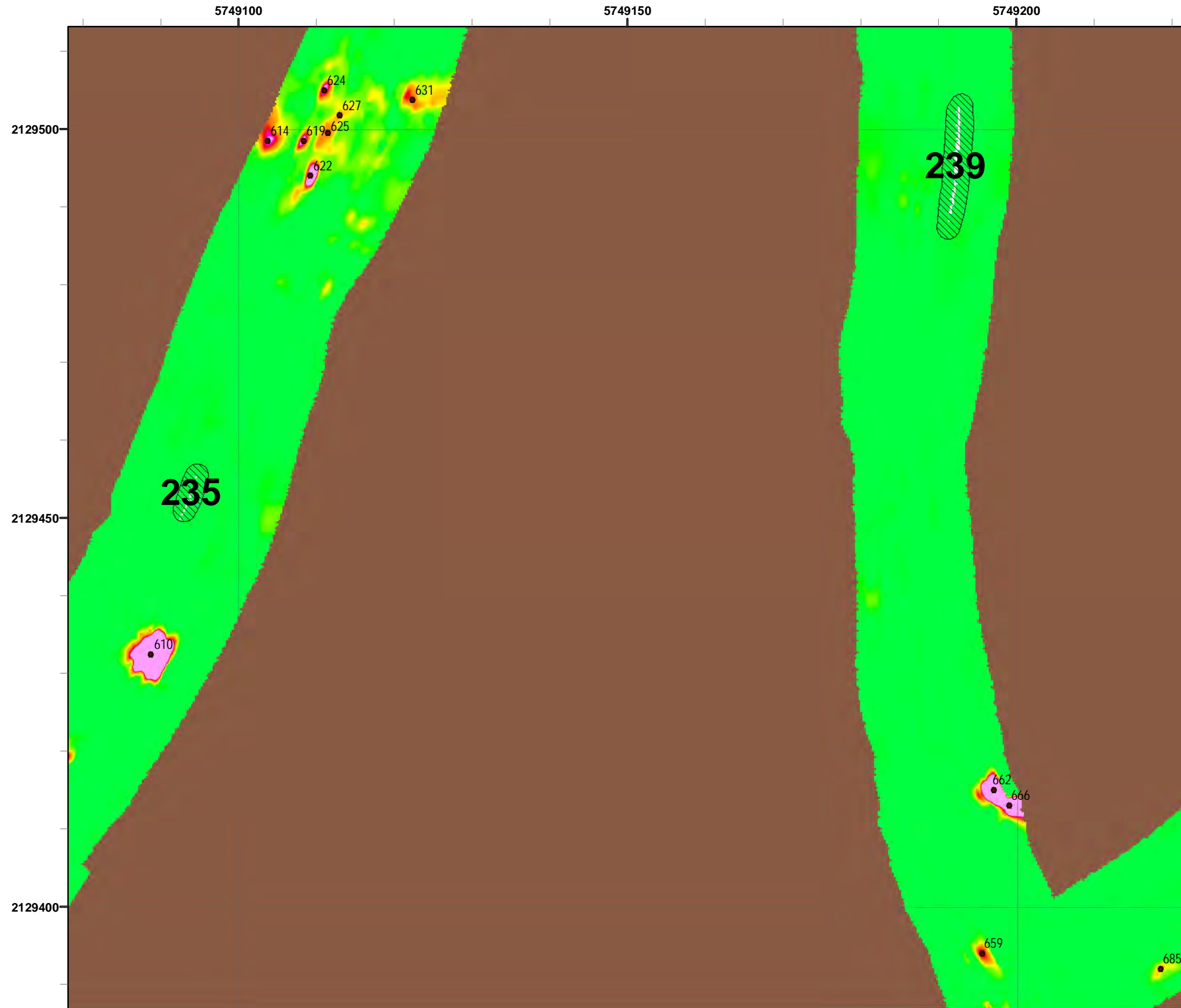


**Parker Flats MRA
50mV DGM Surveys
Mapbook**

FORA ESCA RP
Monterey County, California

Map F1A - 597

T:\Projects\Parker Flats\PF_TIP\PF_TIP_Mapbooks\2012_06_18_Pf_50mV_DGM_Mpbk.mxd - 5/29/2013 @ 9:46:41 PM



Legend

- Target Location
- Analog Investigation (See Appendix F3)
- Analog Investigation Conducted
- Phase I Removal Action Area Completed by Army
- Parker Flats Munitions Response Area
- Major Road

Grid C3H4E7

Response
50 milliVolts (mV)

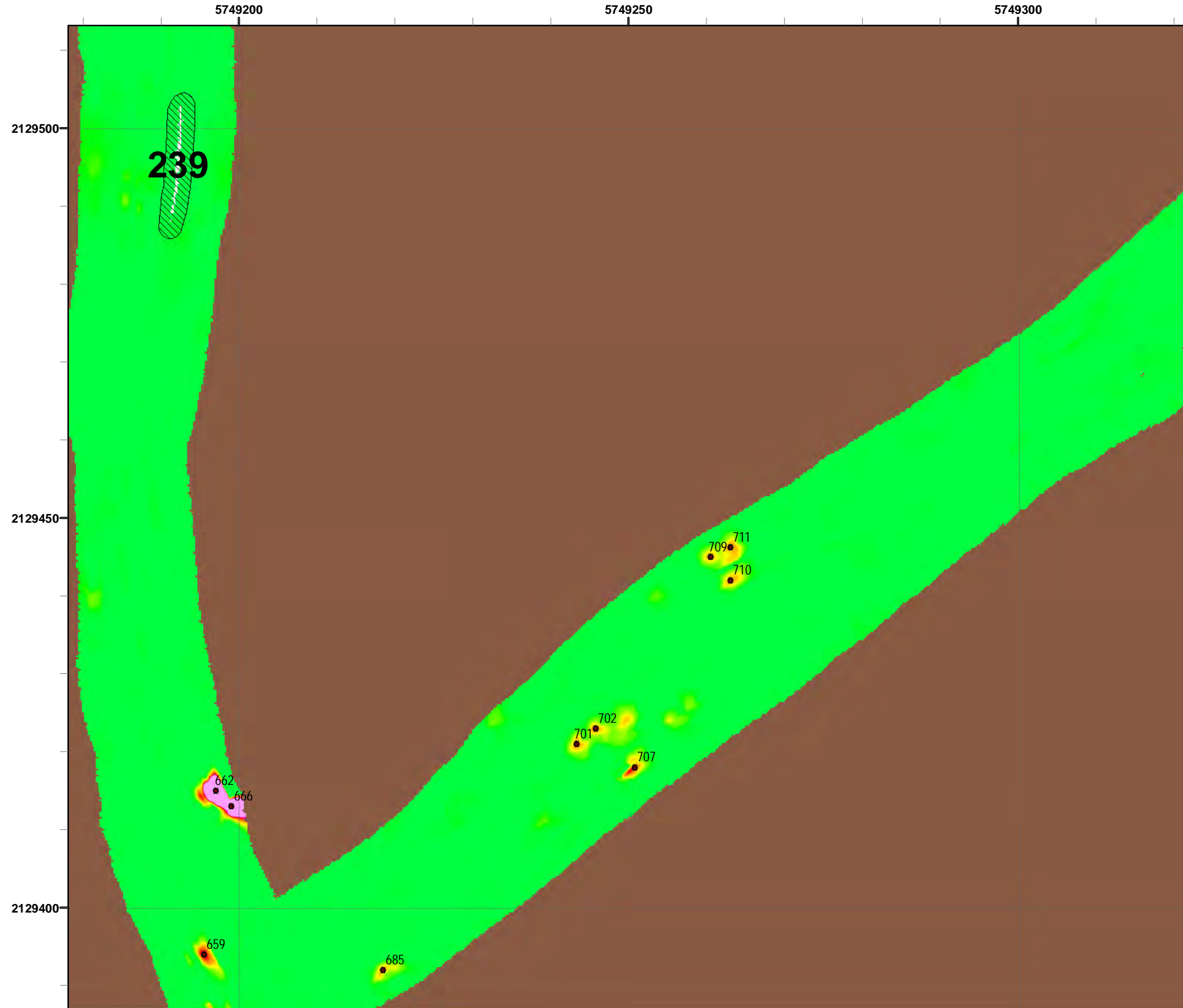
State Plane California IV, NAD 1983 (U.S. Survey Foot)

Parker Flats MRA
50mV DGM Surveys
Mapbook

FORA ESCA RP
Monterey County, California

Map F1A - 598

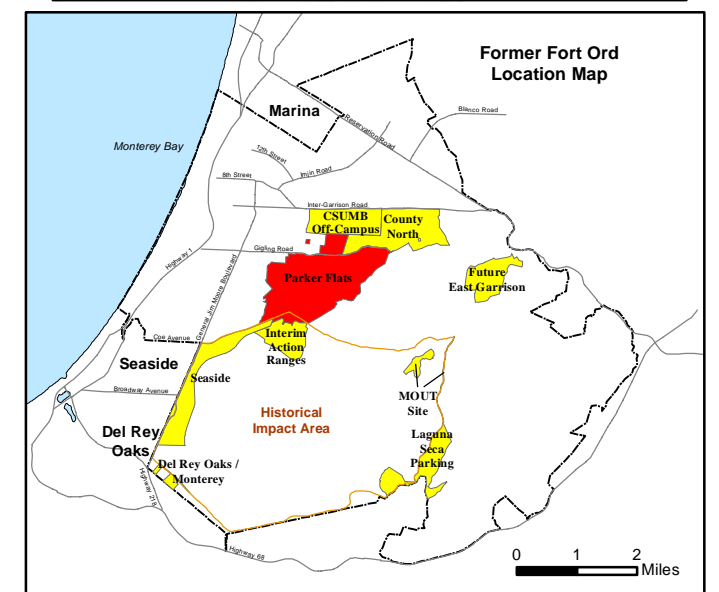
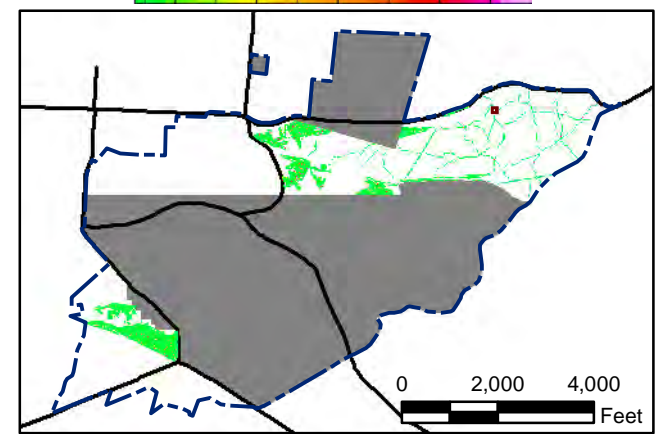
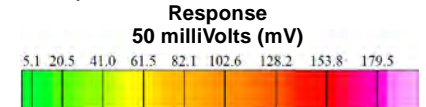
T:\Projects\Parker Flats\PF_TIP\PF_TIP_Mapbooks\2012_06_18_PF_50mV_DGM_Mpbk.mxd - 5/29/2013 @ 9:46:41 PM




Legend

- 4006 ● Target Location
- 5 ▨ Analog Investigation (See Appendix F3)
- Analog Investigation Conducted
- Phase I Removal Action Area Completed by Army
- ▬ Parker Flats Munitions Response Area
- ▬ Major Road

Grid C3H4E8



State Plane California IV, NAD 1983 (U.S. Survey Foot)




**Parker Flats MRA
50mV DGM Surveys
Mapbook**

FORA ESCA RP
Monterey County, California

Map F1A - 599

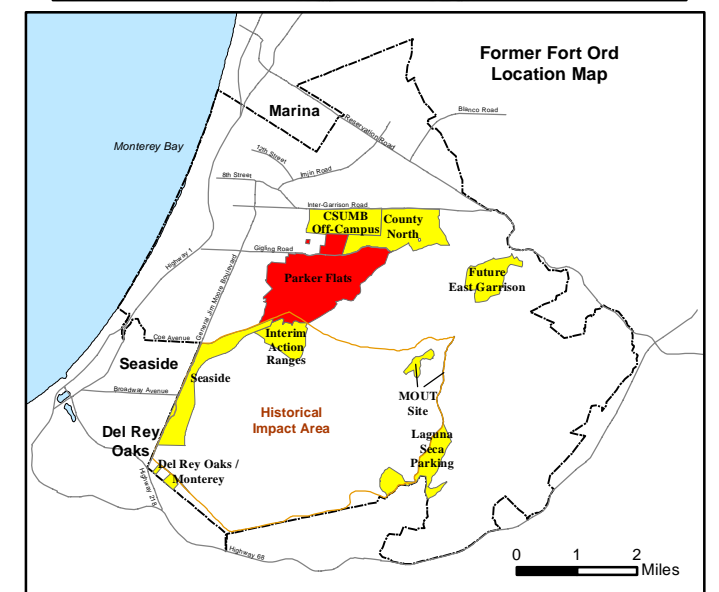
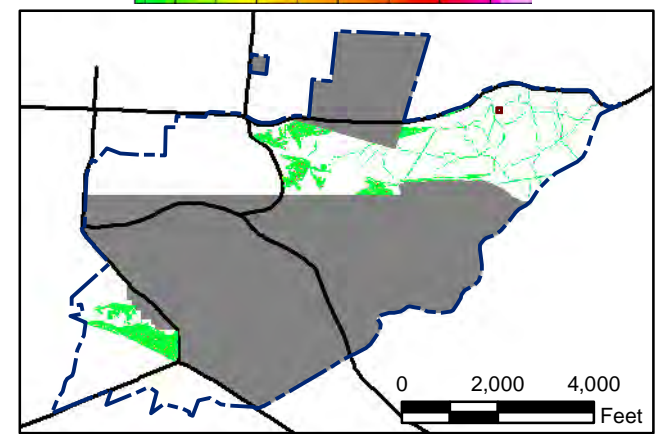
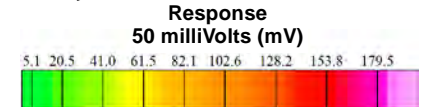
T:\Projects\Parker Flats\PF_TIP\PF_TIP_Mapbooks\2012_06_18_Pf_50mV_DGM_Mpbk.mxd - 5/29/2013 @ 9:46:41 PM




Legend

- 4006 ● Target Location
- 5 ▨ Analog Investigation (See Appendix F3)
- Analog Investigation Conducted
- Phase I Removal Action Area Completed by Army
- ▬ Parker Flats Munitions Response Area
- ▬ Major Road

Grid C3H4E9



State Plane California IV, NAD 1983 (U.S. Survey Foot)



**Parker Flats MRA
50mV DGM Surveys
Mapbook**

FORA ESCA RP
Monterey County, California

Map F1A - 600