

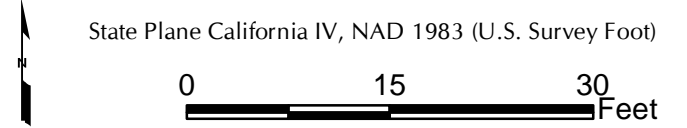
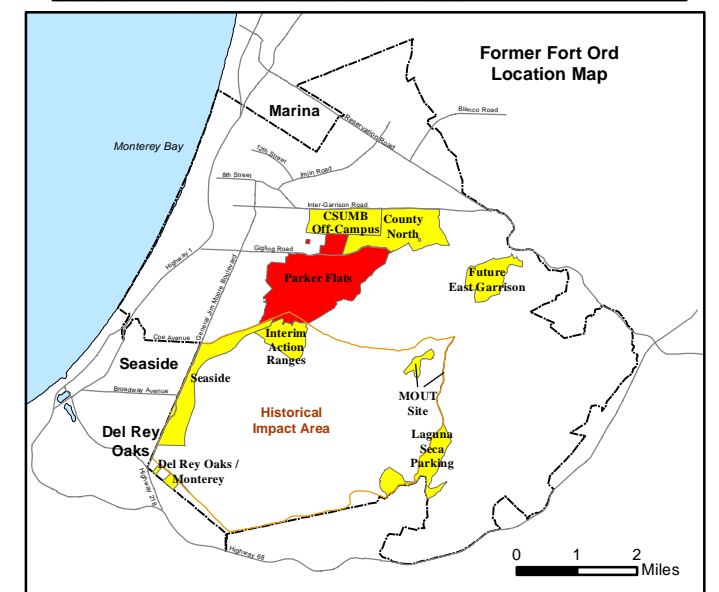
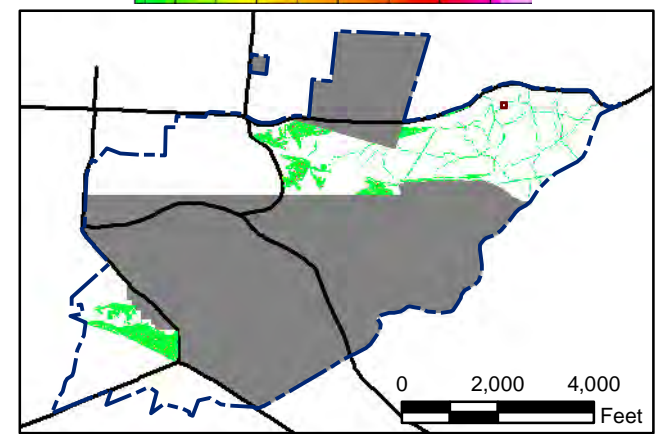
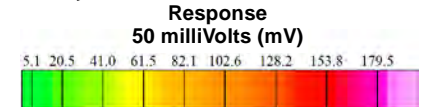
T:\Projects\Parker Flats\PF_TIP\PF_TIP_Mapbooks\2012_06_18_Pf_50mV_DGM_Mpbk.mxd - 5/29/2013 @ 10:06:22 PM



Legend

- 4006 ● Target Location
- 5 ▨ Analog Investigation (See Appendix F3)
- Analog Investigation Conducted
- Phase I Removal Action Area Completed by Army
- ▬ Parker Flats Munitions Response Area
- ▬ Major Road

Grid C3H4F0

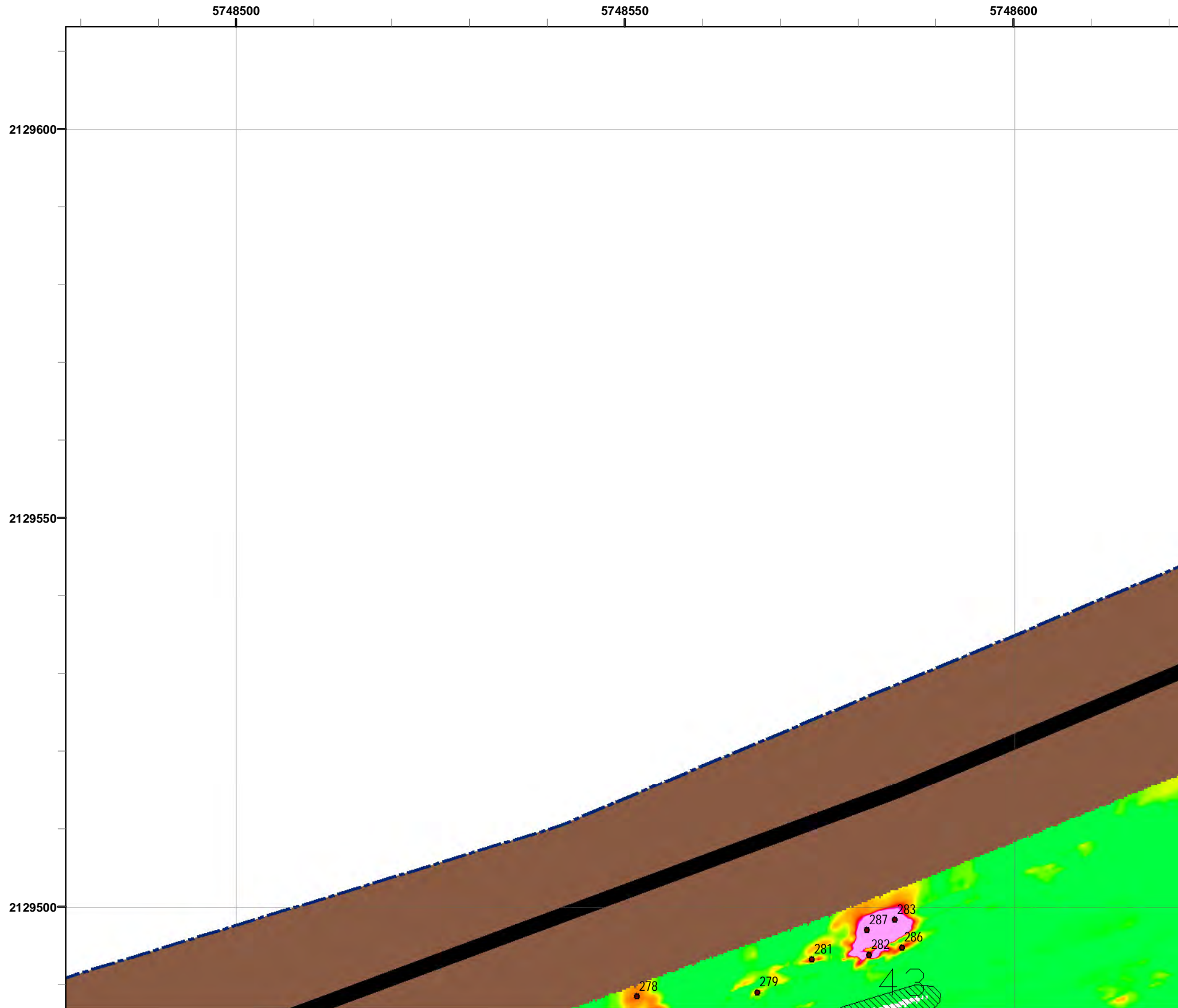


**Parker Flats MRA
50mV DGM Surveys
Mapbook**

FORA ESCA RP
Monterey County, California

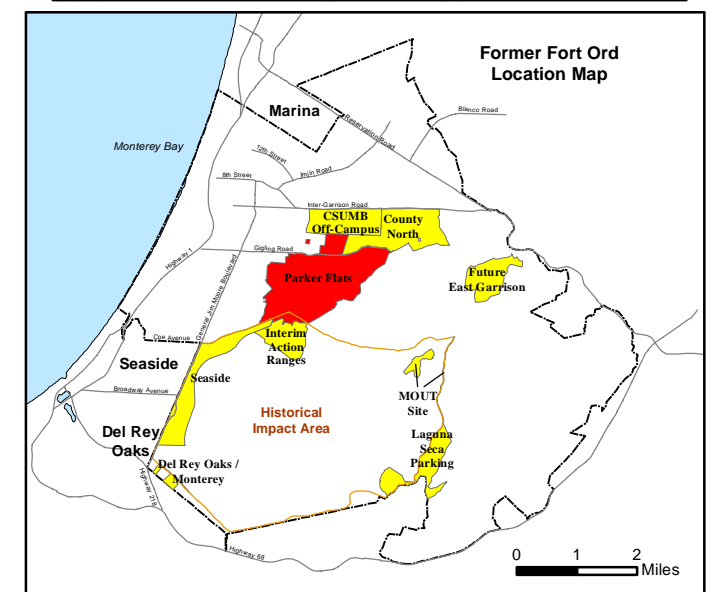
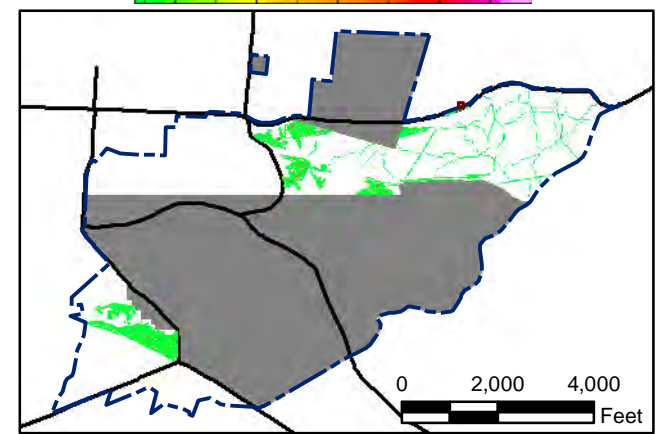
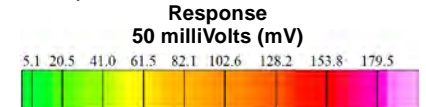
Map F1A - 601

T:\Projects\Parker Flats\PF_TIP\PF_TIP_Mapbooks\2012_06_18_PF_50mV_DGM_Mpbk.mxd - 5/29/2013 @ 10:06:22 PM




Legend

- 4006 ● Target Location
- 5 [Hatched Box] Analog Investigation (See Appendix F3)
- [Brown Box] Analog Investigation Conducted
- [Grey Box] Phase I Removal Action Area Completed by Army
- [Blue Dashed Line] Parker Flats Munitions Response Area
- [Black Line] Major Road



State Plane California IV, NAD 1983 (U.S. Survey Foot)

0 15 30 Feet

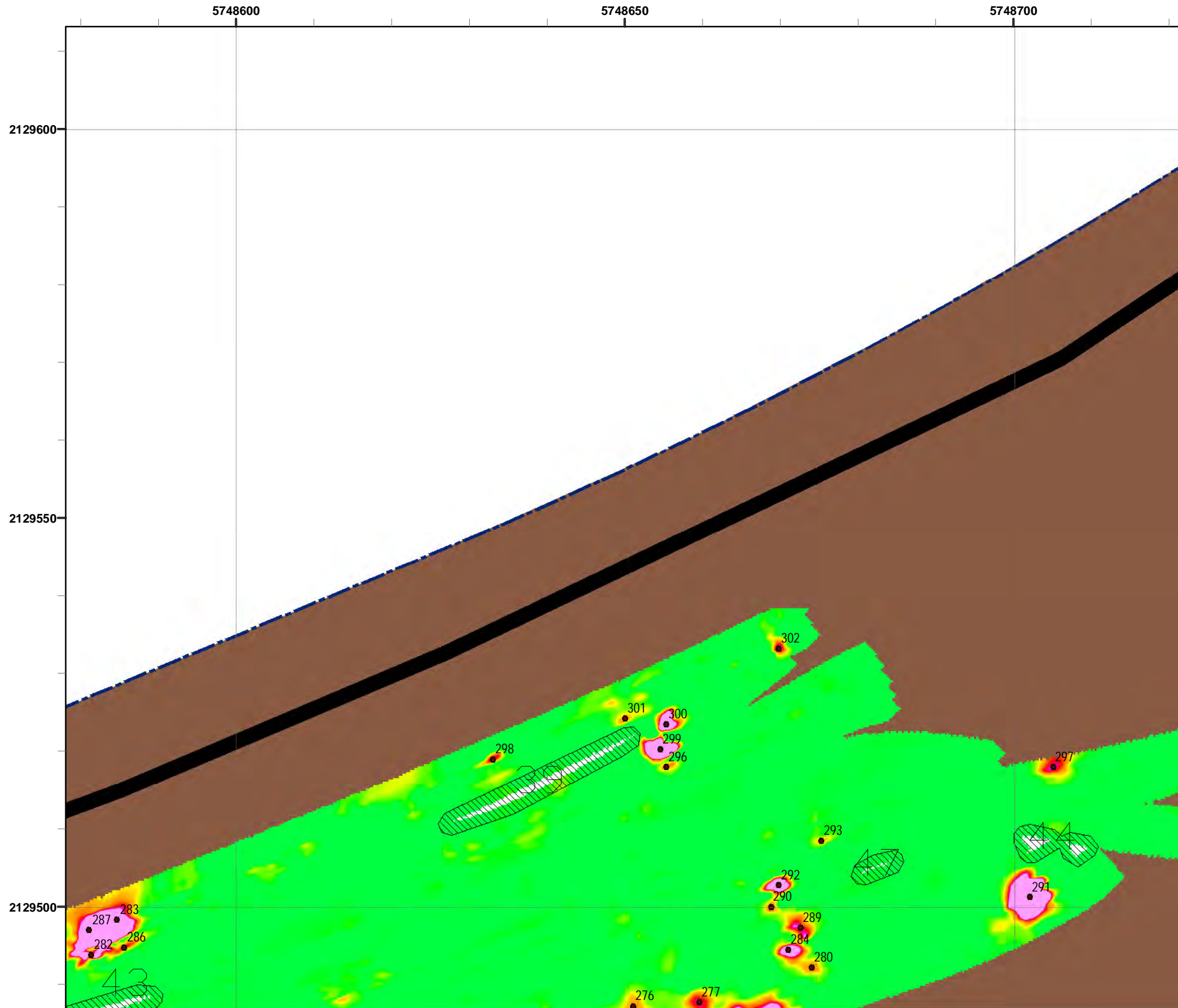


Parker Flats MRA
50mV DGM Surveys
Mapbook

FORA ESCA RP
Monterey County, California

Map F1A - 602

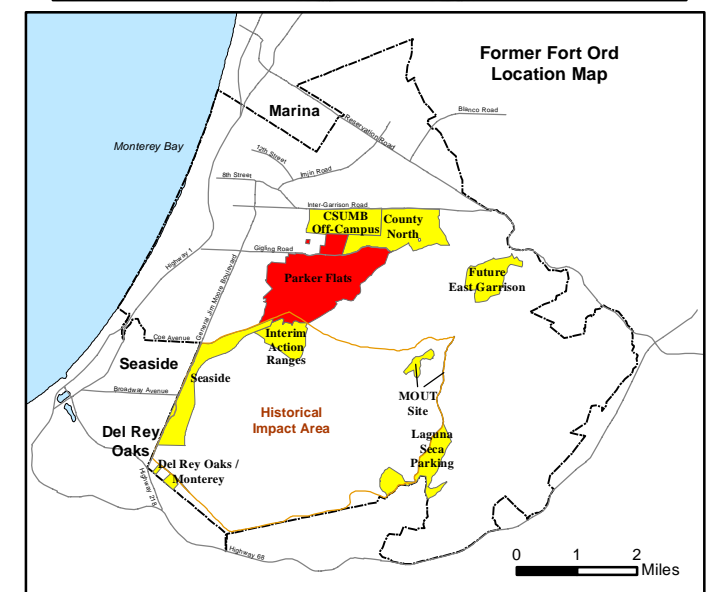
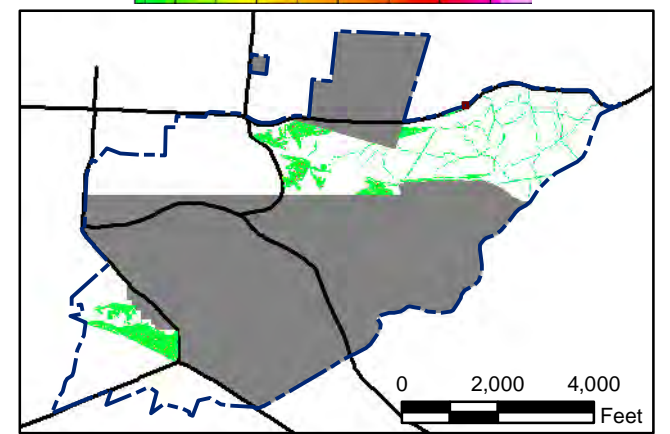
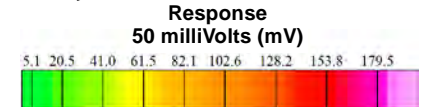
T:\Projects\Parker Flats\PF_TIP\PF_TIP_Mapbooks\2012_06_18_Pf_50mV_DGM_Mpbk.mxd - 5/29/2013 @ 10:06:22 PM




Legend

- 4006 Target Location
- 5 [Hatched Box] Analog Investigation (See Appendix F3)
- [Brown Box] Analog Investigation Conducted
- [Grey Box] Phase I Removal Action Area Completed by Army
- [Blue Dashed Line] Parker Flats Munitions Response Area
- [Black Line] Major Road

Grid C3H4F2



State Plane California IV, NAD 1983 (U.S. Survey Foot)

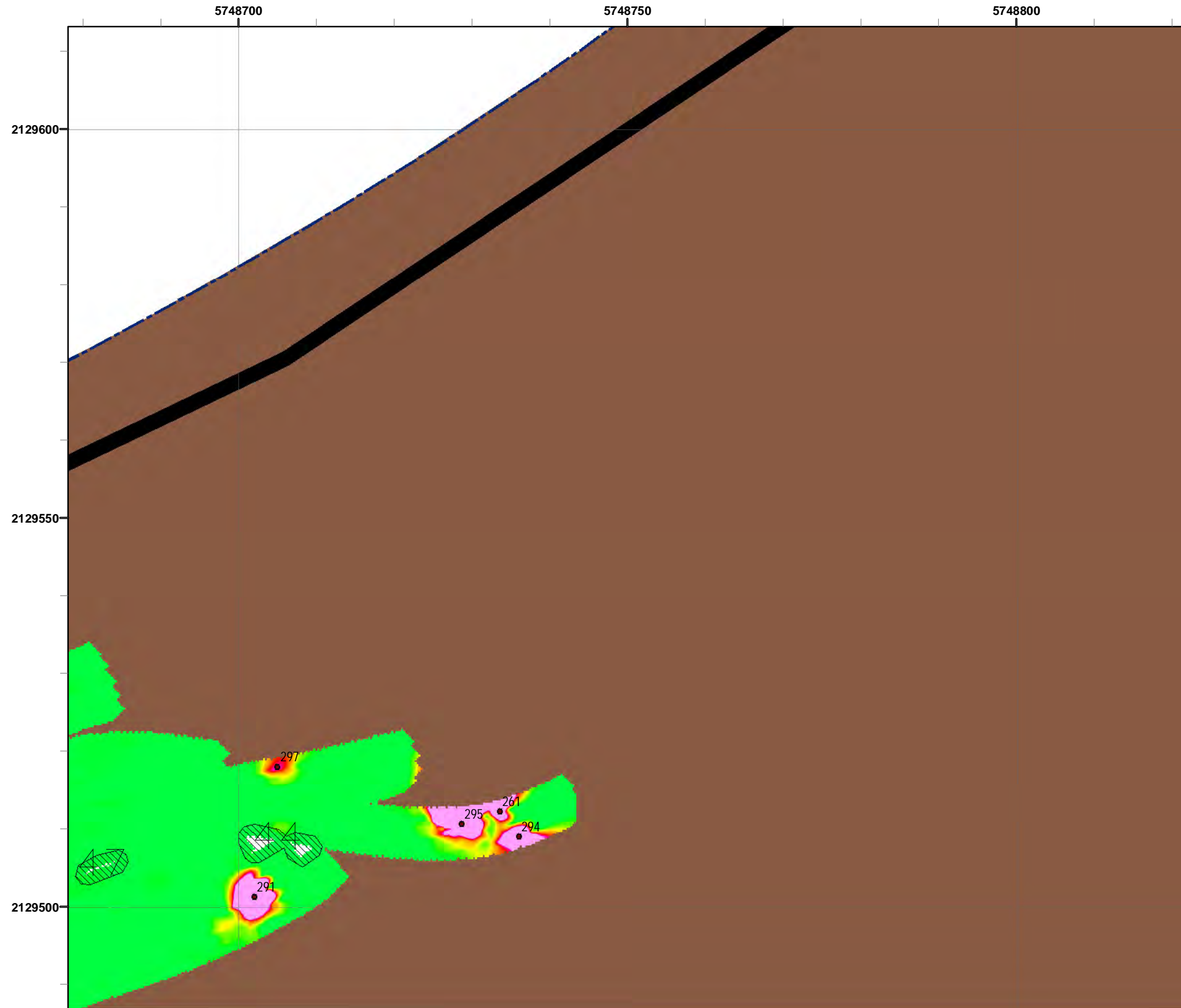


**Parker Flats MRA
50mV DGM Surveys
Mapbook**

FORA ESCA RP
Monterey County, California

Map F1A - 603

T:\Projects\Parker Flats\PF_TIP\PF_TIP_Mapbooks\2012_06_18_Pf_50mV_DGM_Mpbk.mxd - 5/29/2013 @ 10:06:22 PM



Legend

- 4006 Target Location
- 5 Analog Investigation (See Appendix F3)
- Analog Investigation Conducted
- Phase I Removal Action Area Completed by Army
- Parker Flats Munitions Response Area
- Major Road

Grid C3H4F3

Response
50 milliVolts (mV)

0 2,000 4,000 Feet

0 1 2 Miles

State Plane California IV, NAD 1983 (U.S. Survey Foot)

Parker Flats MRA
50mV DGM Surveys
Mapbook

FORA ESCA RP
Monterey County, California

Map F1A - 604

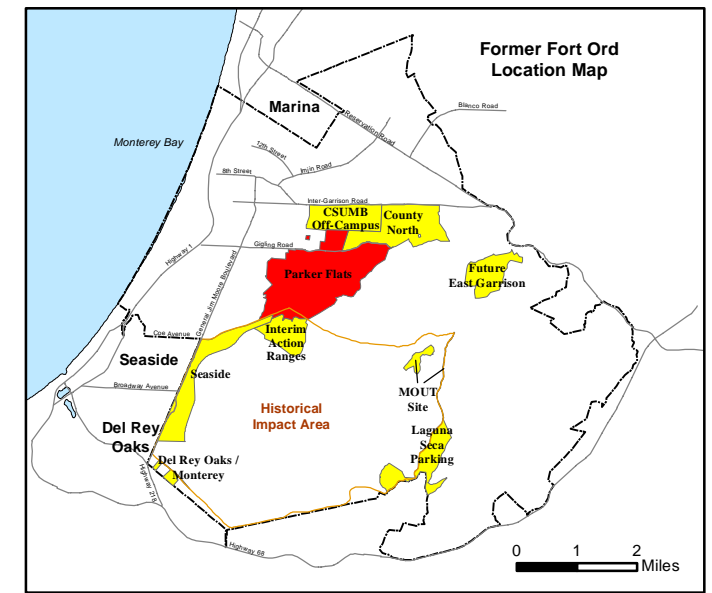
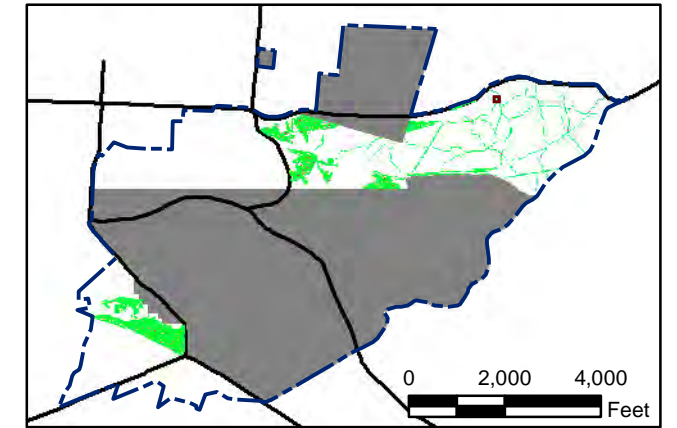
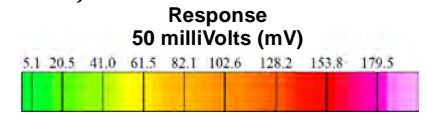
T:\Projects\Parker Flats\PF_TIP\PF_TIP_Mapbooks\2012_06_18_PF_50mV_DGM_Mpbk.mxd - 5/29/2013 @ 10:06:22 PM



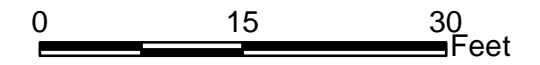
Legend

- 4006 ● Target Location
- 5 ▨ Analog Investigation (See Appendix F3)
- Analog Investigation Conducted
- Phase I Removal Action Area Completed by Army
- ▬ Parker Flats Munitions Response Area
- ▬ Major Road

Grid C3H4F7



State Plane California IV, NAD 1983 (U.S. Survey Foot)




**Parker Flats MRA
50mV DGM Surveys
Mapbook**

FORA ESCA RP
Monterey County, California

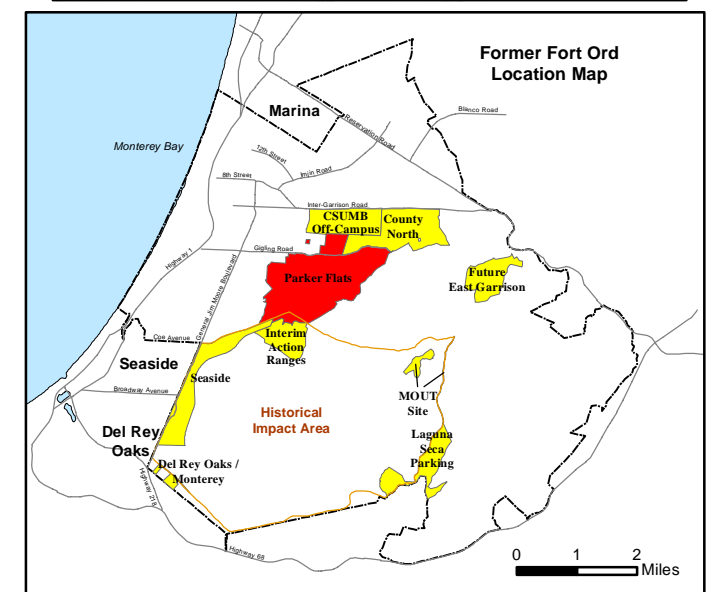
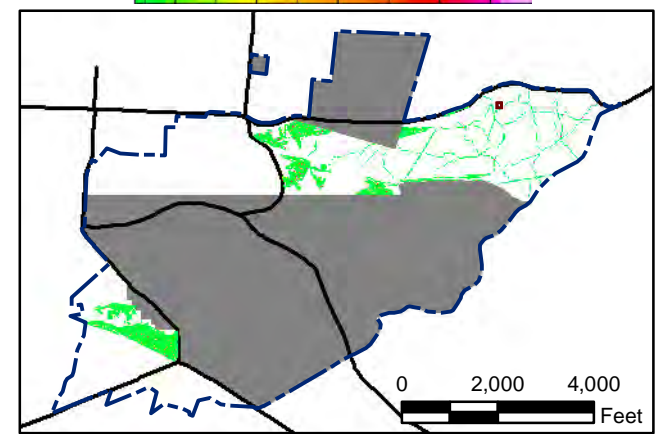
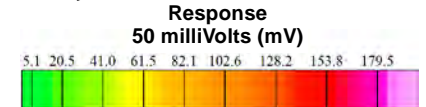
Map F1A - 605

T:\Projects\Parker Flats\PF_TIP\PF_TIP_Mapbooks\2012_06_18_Pf_50mV_DGM_Mpbk.mxd - 5/29/2013 @ 10:06:22 PM




Legend

- 4006 ● Target Location
- 5 ▨ Analog Investigation (See Appendix F3)
- Analog Investigation Conducted
- Phase I Removal Action Area Completed by Army
- ▬ Parker Flats Munitions Response Area
- ▬ Major Road



State Plane California IV, NAD 1983 (U.S. Survey Foot)




**Parker Flats MRA
50mV DGM Surveys
Mapbook**

FORA ESCA RP
Monterey County, California

Map F1A - 606



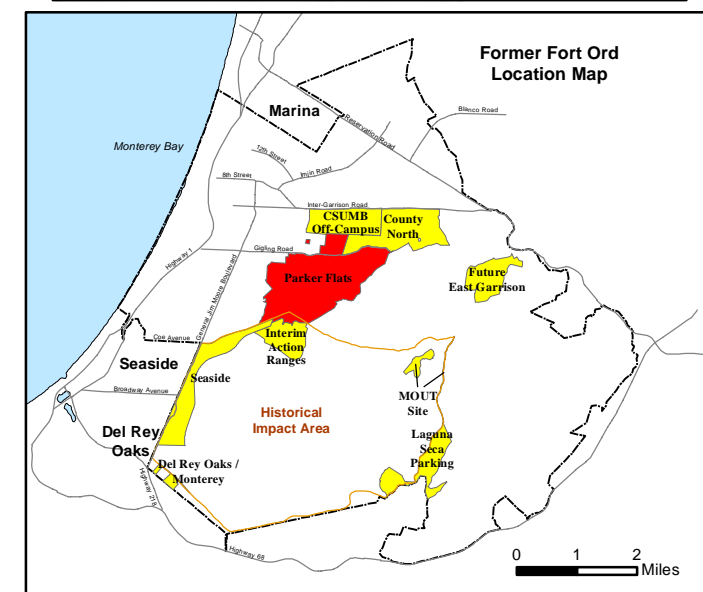
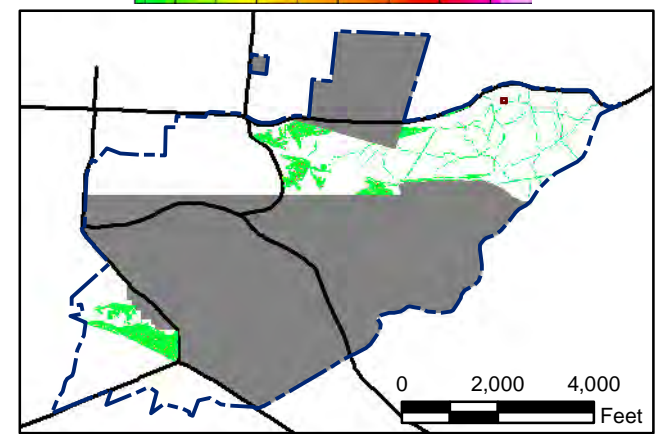
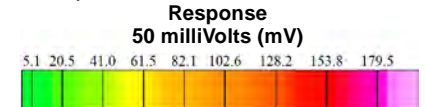
T:\Projects\Parker Flats\PF_TIP\PF_TIP_Mapbooks\2012_06_18_Pf_50mV_DGM_Mpbk.mxd - 5/29/2013 @ 10:06:22 PM



Grid C3H4G0

Legend

- 4006 ● Target Location
- 5 ▨ Analog Investigation (See Appendix F3)
- Analog Investigation Conducted
- Phase I Removal Action Area Completed by Army
- Parker Flats Munitions Response Area
- Major Road



**Parker Flats MRA
50mV DGM Surveys
Mapbook**

FORA ESCA RP
Monterey County, California

Map F1A - 607

T:\Projects\Parker Flats\PF_TIP\PF_TIP_Mapbooks\2012_06_18_Pf_50mV_DGM_Mpbk.mxd - 5/29/2013 @ 10:06:22 PM

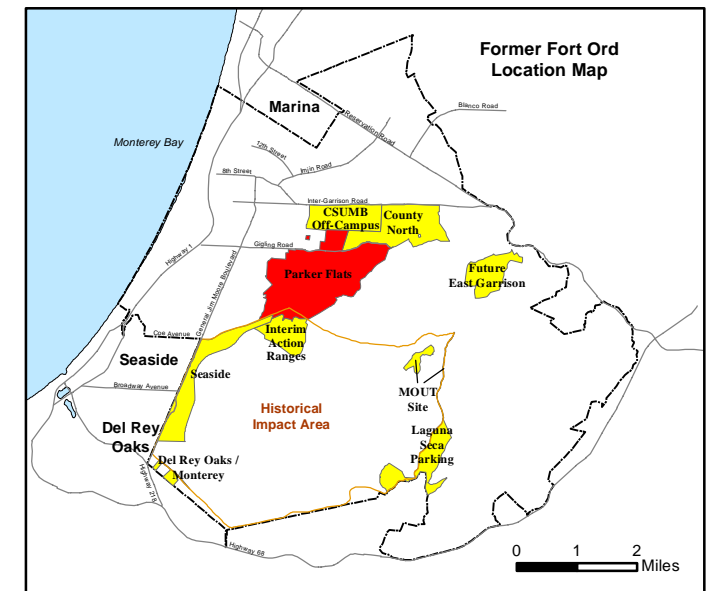
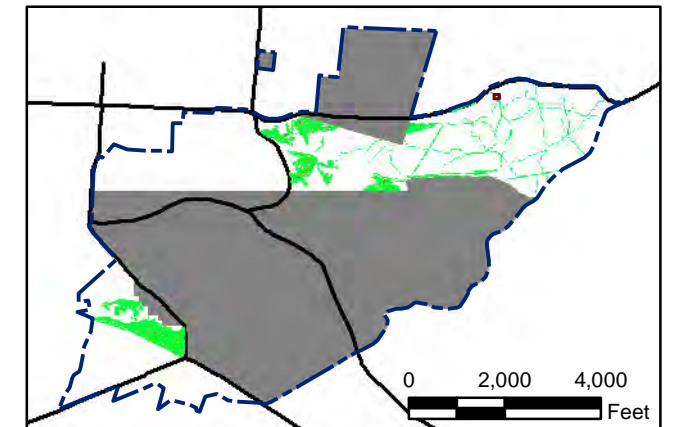
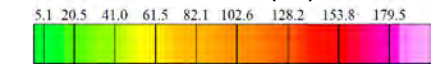


Grid C3H4G7


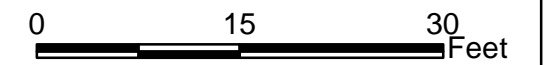
Legend

- 4006 ● Target Location
- 5 [Hatched Box] Analog Investigation (See Appendix F3)
- [Brown Box] Analog Investigation Conducted
- [Grey Box] Phase I Removal Action Area Completed by Army
- [Blue Dashed Line] Parker Flats Munitions Response Area
- [Black Line] Major Road

Response
50 milliVolts (mV)



State Plane California IV, NAD 1983 (U.S. Survey Foot)

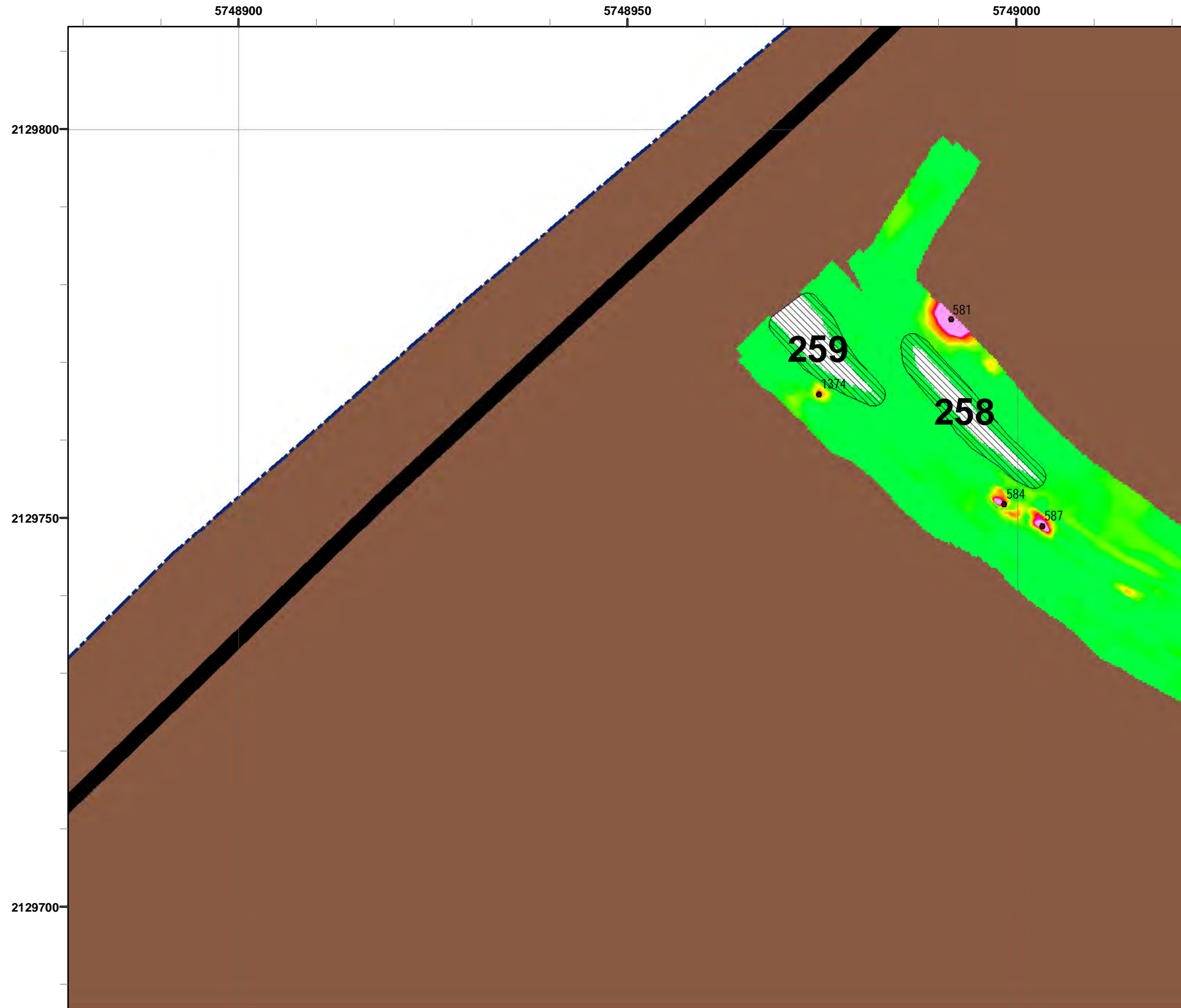


**Parker Flats MRA
50mV DGM Surveys
Mapbook**

FORA ESCA RP
Monterey County, California

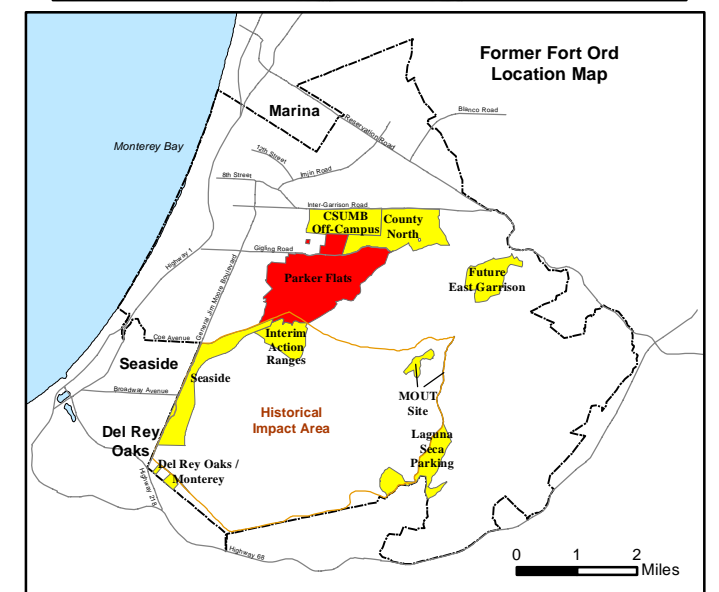
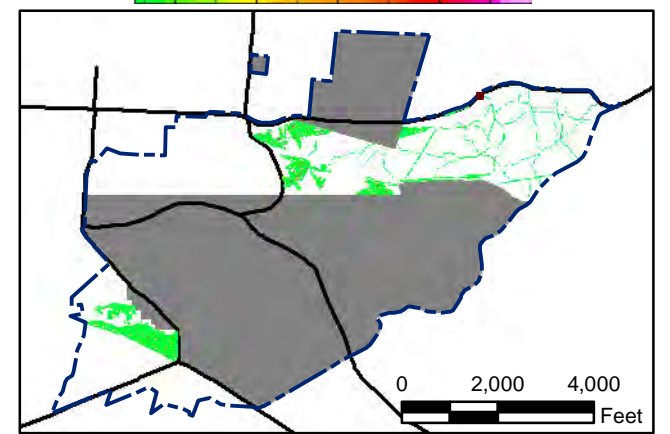
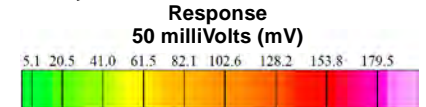
Map F1A - 608

T:\Projects\Parker Flats\PF_TIP\PF_TIP_Mapbooks\2012_06_18_Pf_50mV_DGM_Mpbk.mxd - 5/29/2013 @ 10:06:22 PM




Legend

- 4006 ● Target Location
- 5 ▨ Analog Investigation (See Appendix F3)
- Analog Investigation Conducted
- Phase I Removal Action Area Completed by Army
- Parker Flats Munitions Response Area
- Major Road



State Plane California IV, NAD 1983 (U.S. Survey Foot)

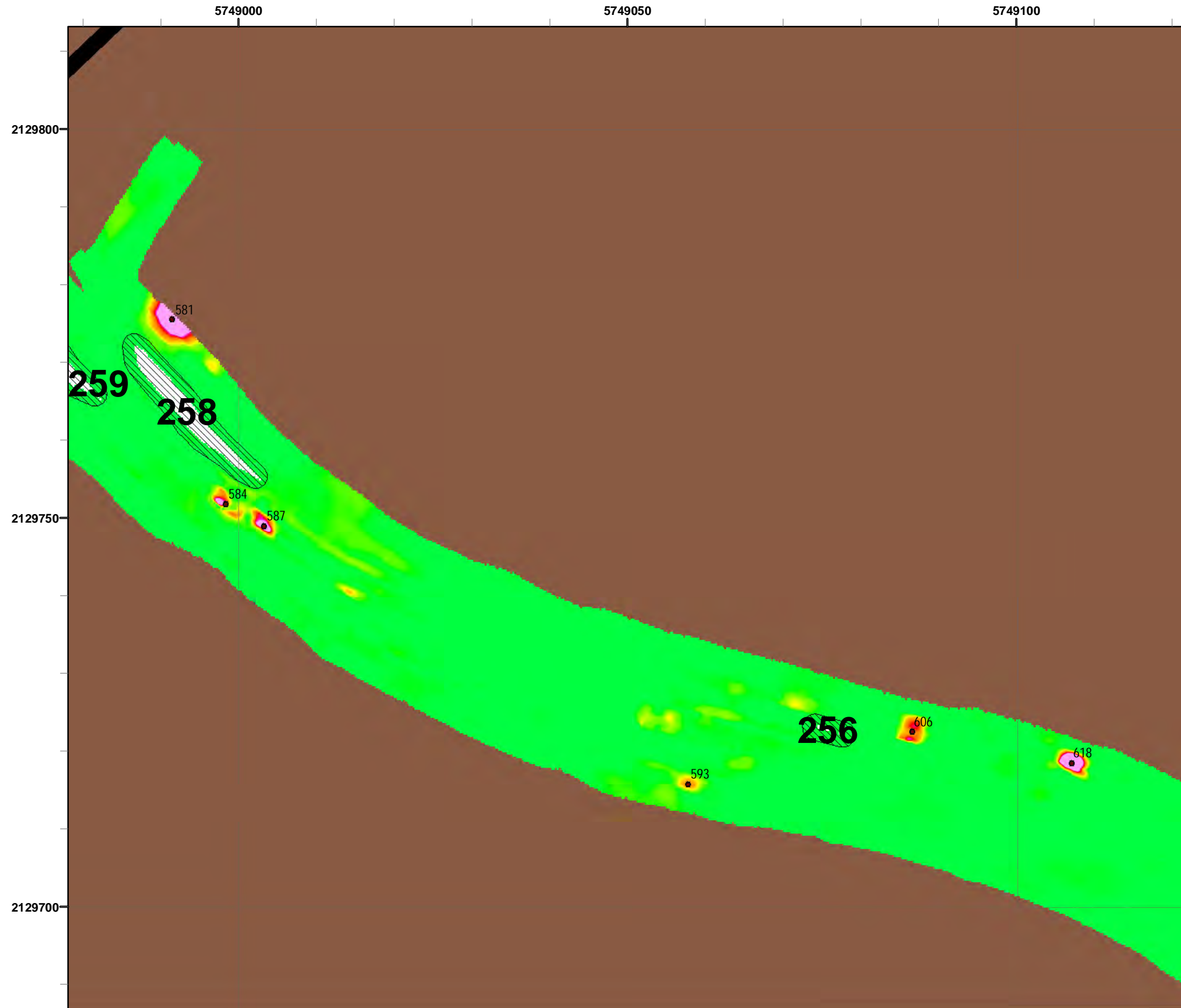


**Parker Flats MRA
50mV DGM Surveys
Mapbook**

FORA ESCA RP
Monterey County, California

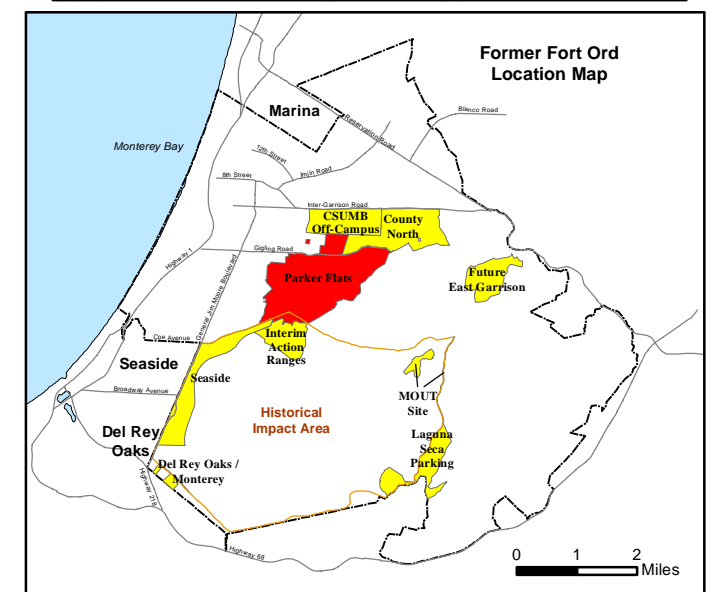
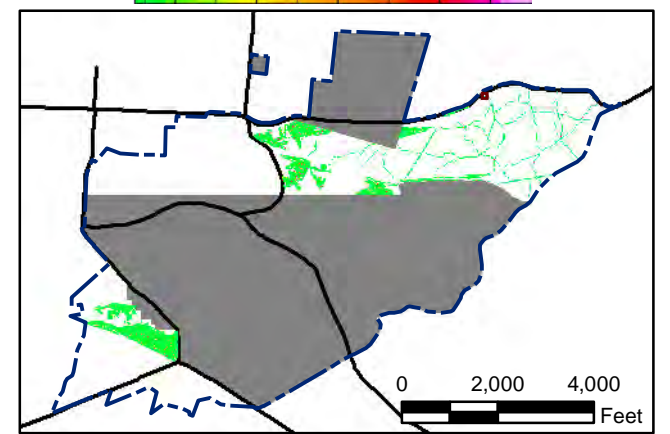
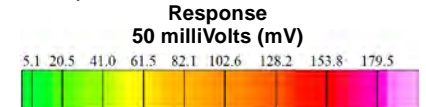
Map F1A - 609

T:\Projects\Parker Flats\PF_TIP\PF_TIP_Mapbooks\2012_06_18_PF_50mV_DGM_Mpbk.mxd - 5/29/2013 @ 10:06:22 PM




Legend

- 4006 ● Target Location
- 5 ▨ Analog Investigation (See Appendix F3)
- Analog Investigation Conducted
- Phase I Removal Action Area Completed by Army
- ▬ Parker Flats Munitions Response Area
- ▬ Major Road



State Plane California IV, NAD 1983 (U.S. Survey Foot)



**Parker Flats MRA
50mV DGM Surveys
Mapbook**

FORA ESCA RP
Monterey County, California

Map F1A - 610

T:\Projects\Parker Flats\PF_TIP\PF_TIP_Mapbooks\2012_06_18_Pf_50mV_DGM_Mpbk.mxd - 5/29/2013 @ 10:06:22 PM

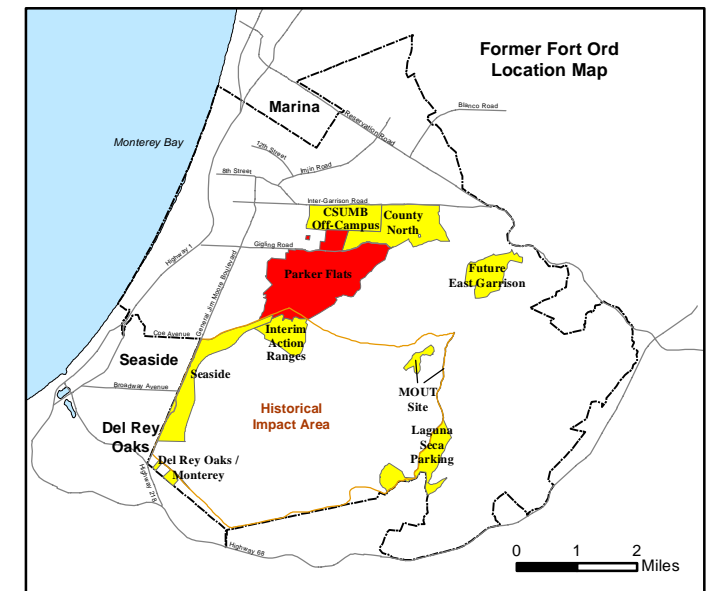
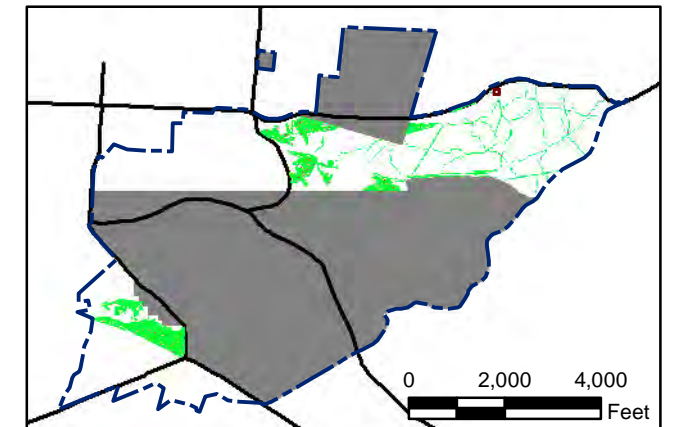



Grid C3H4H7



Legend

- 4006 ● Target Location
- 5 ▨ Analog Investigation (See Appendix F3)
- Analog Investigation Conducted
- Phase I Removal Action Area Completed by Army
- ▬ Parker Flats Munitions Response Area
- ▬ Major Road

Response 50 milliVolts (mV)



State Plane California IV, NAD 1983 (U.S. Survey Foot)




Parker Flats MRA 50mV DGM Surveys Mapbook

FORA ESCA RP
Monterey County, California

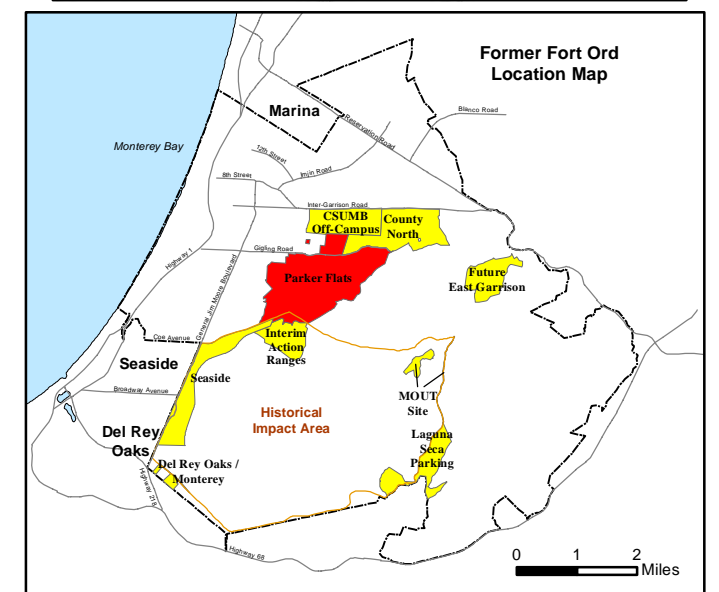
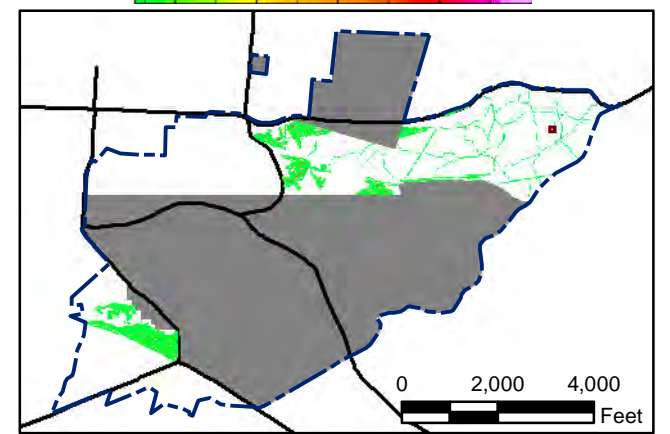
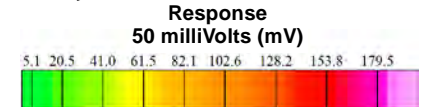
Map F1A - 611

T:\Projects\Parker Flats\PF_TIP\PF_TIP_Mapbooks\2012_06_18_PF_50mV_DGM_Mpbk.mxd - 5/29/2013 @ 10:06:22 PM




Legend **Grid C3H5A0**

- 4006 ● Target Location
- 5 ▨ Analog Investigation (See Appendix F3)
- Analog Investigation Conducted
- Phase I Removal Action Area Completed by Army
- ▬ Parker Flats Munitions Response Area
- ▬ Major Road



State Plane California IV, NAD 1983 (U.S. Survey Foot)




**Parker Flats MRA
50mV DGM Surveys
Mapbook**

FORA ESCA RP
Monterey County, California

Map F1A - 612

T:\Projects\Parker Flats\PF_TIP\PF_TIP_Mapbooks\2012_06_18_Pf_50mV_DGM_Mpbk.mxd - 5/29/2013 @ 10:06:22 PM



4006

5

Legend

- Target Location
- Analog Investigation (See Appendix F3)
- Analog Investigation Conducted
- Phase I Removal Action Area Completed by Army
- Parker Flats Munitions Response Area
- Major Road

Grid C3H5A6

Response
50 milliVolts (mV)

0 2,000 4,000 Feet

0 1 2 Miles

State Plane California IV, NAD 1983 (U.S. Survey Foot)

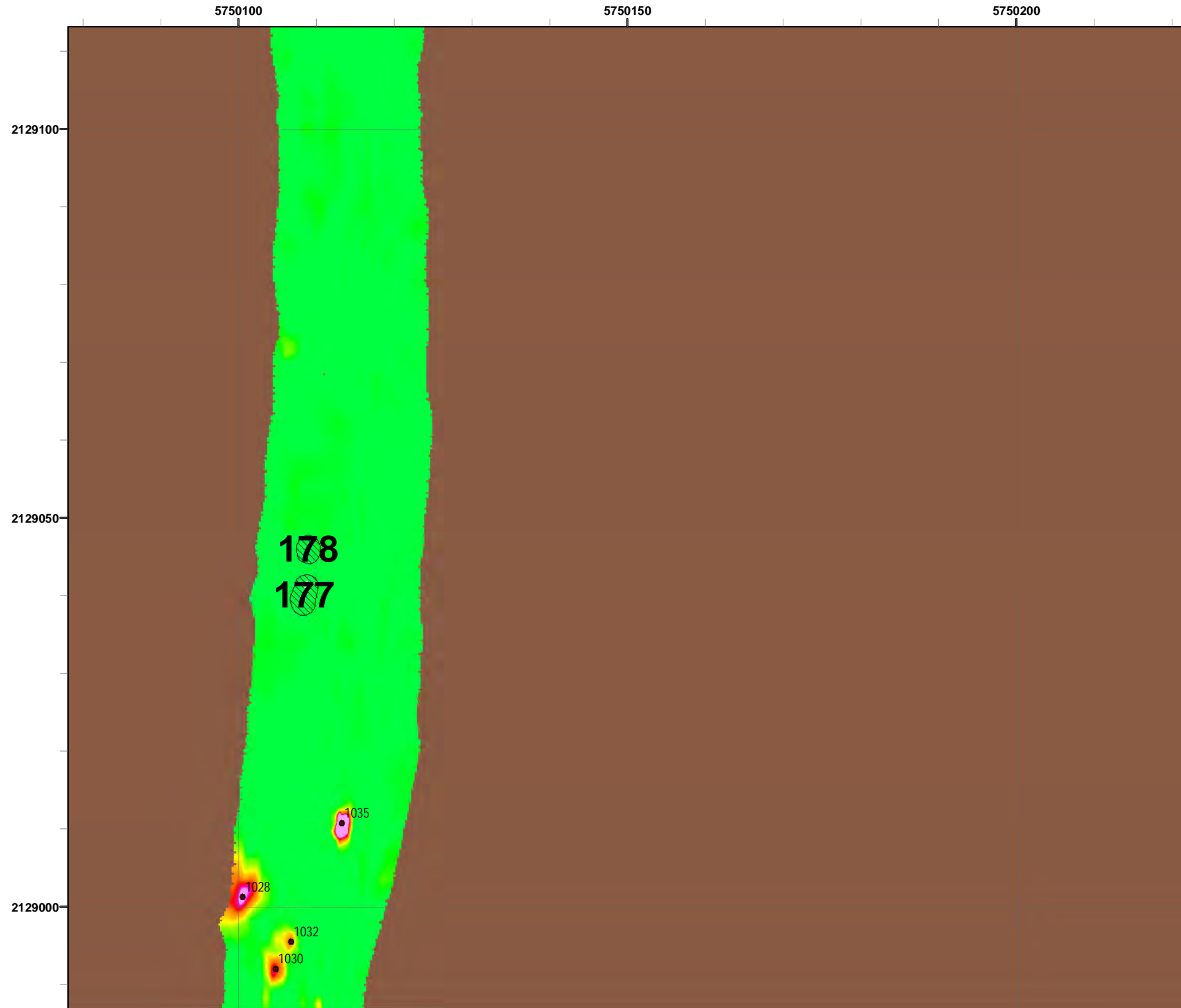
0 15 30 Feet

**Parker Flats MRA
50mV DGM Surveys
Mapbook**

FORA ESCA RP
Monterey County, California

Map F1A - 613

T:\Projects\Parker Flats\PF_TIP\PF_TIP_Mapbooks\2012_06_18_PF_50mV_DGM_Mpbk.mxd - 5/29/2013 @ 10:06:22 PM



Grid C3H5A7

Legend

- 4006 Target Location
- 5 Analog Investigation (See Appendix F3)
- Analog Investigation Conducted
- Phase I Removal Action Area Completed by Army
- Parker Flats Munitions Response Area
- Major Road

Response
50 milliVolts (mV)

5.1 20.5 41.0 61.5 82.1 102.6 128.2 153.8 179.5

0 2,000 4,000 Feet

0 1 2 Miles

State Plane California IV, NAD 1983 (U.S. Survey Foot)

0 15 30 Feet

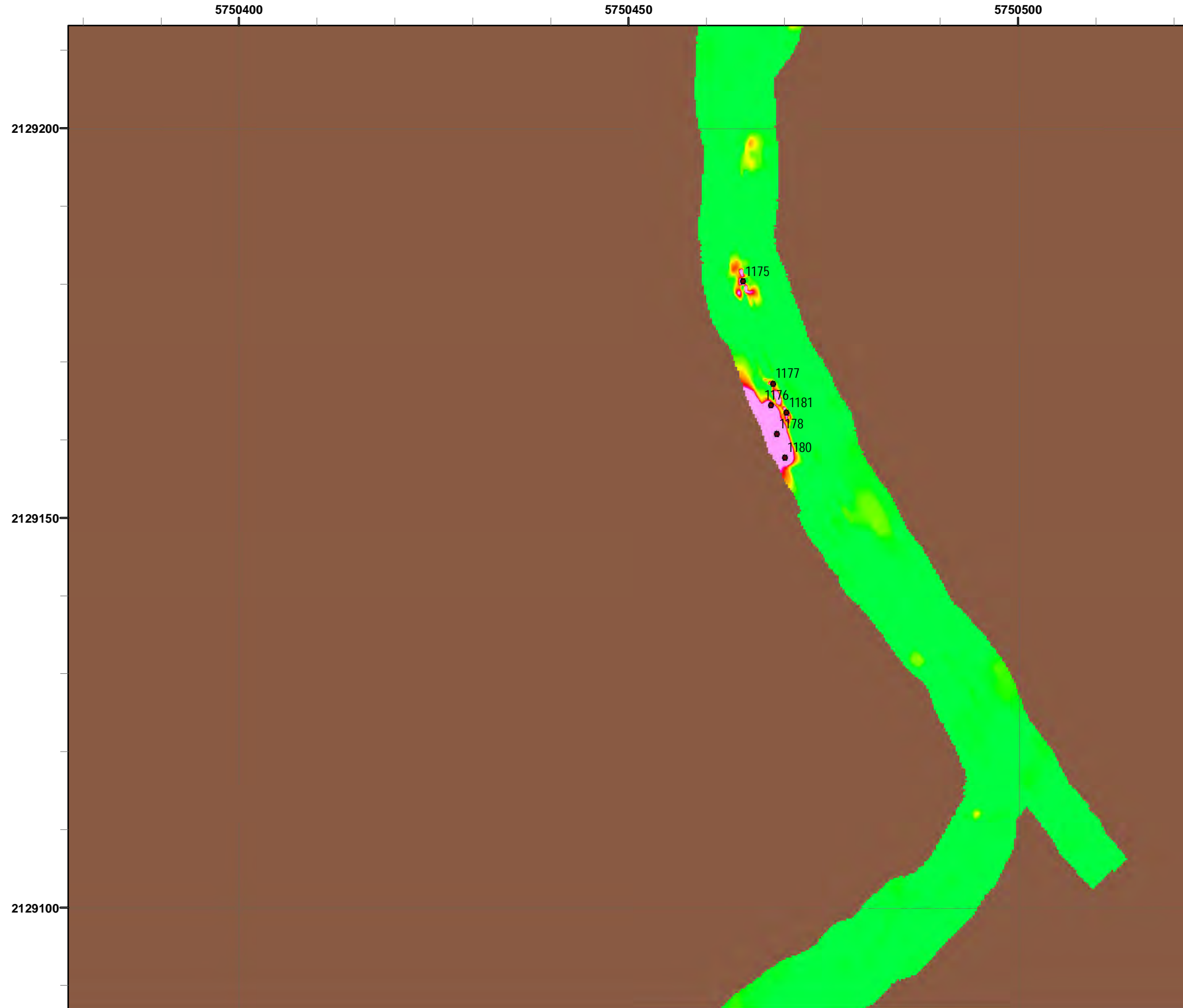
Infrastructure · Water · Environment · Buildings

**Parker Flats MRA
50mV DGM Surveys
Mapbook**

FORA ESCA RP
Monterey County, California

Map F1A - 614

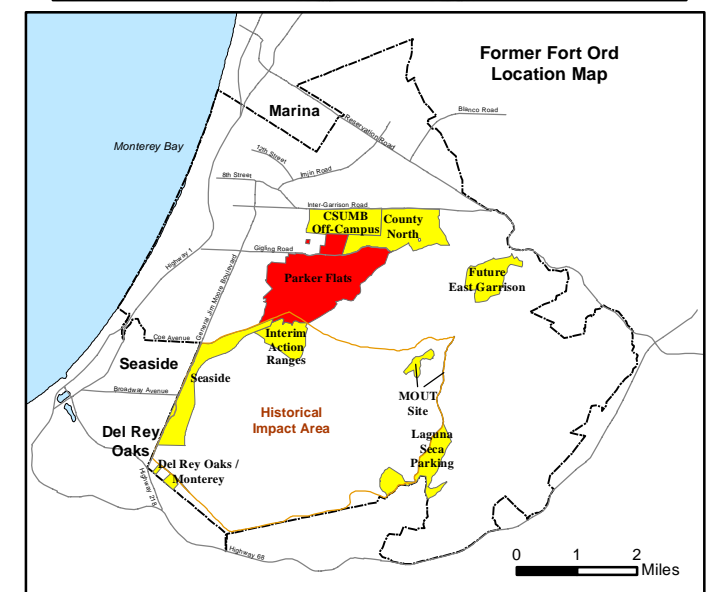
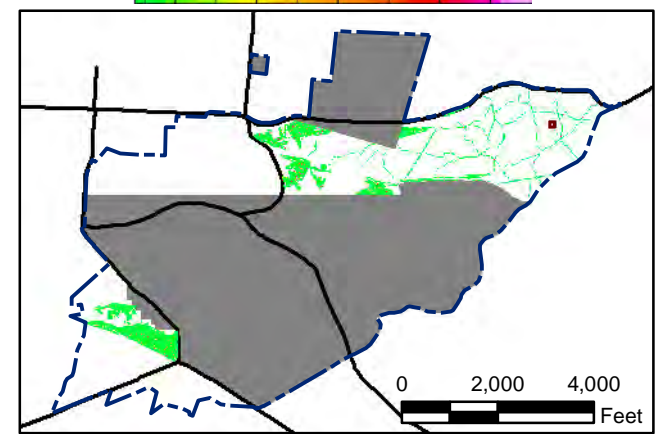
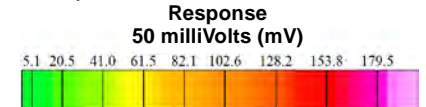
T:\Projects\Parker Flats\PF_TIP\PF_TIP_Mapbooks\2012_06_18_PF_50mV_DGM_Mpbk.mxd - 5/29/2013 @ 10:06:22 PM




Legend

- 4006 ● Target Location
- 5 ▨ Analog Investigation (See Appendix F3)
- Analog Investigation Conducted
- Phase I Removal Action Area Completed by Army
- ▬ Parker Flats Munitions Response Area
- ▬ Major Road

Grid C3H5B0



State Plane California IV, NAD 1983 (U.S. Survey Foot)



**Parker Flats MRA
50mV DGM Surveys
Mapbook**

FORA ESCA RP
Monterey County, California

Map F1A - 615

T:\Projects\Parker Flats\PF_TIP\PF_TIP_Mapbooks\2012_06_18_Pf_50mV_DGM_Mpbk.mxd - 5/29/2013 @ 10:06:22 PM



4006

5

Legend

- Target Location
- Analog Investigation (See Appendix F3)
- Analog Investigation Conducted
- Phase I Removal Action Area Completed by Army
- Parker Flats Munitions Response Area
- Major Road

Grid C3H5B1

Response
50 milliVolts (mV)

State Plane California IV, NAD 1983 (U.S. Survey Foot)

Parker Flats MRA
50mV DGM Surveys
Mapbook

FORA ESCA RP
Monterey County, California

Map F1A - 616

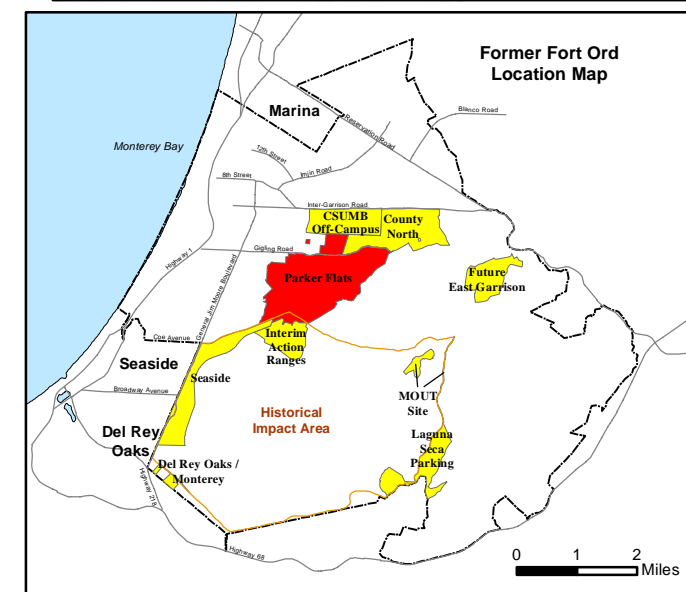
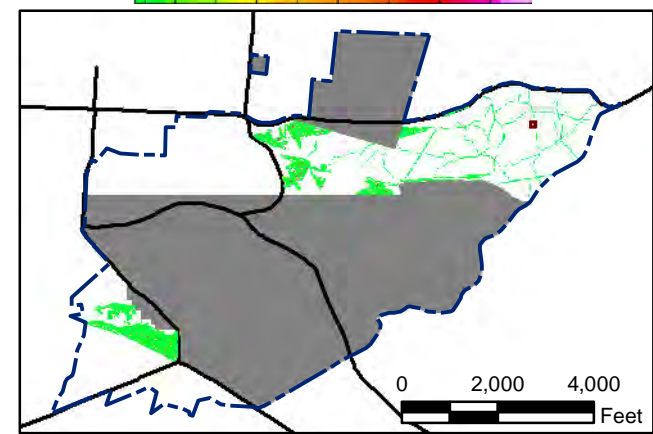
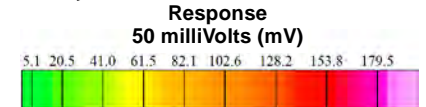
T:\Projects\Parker Flats\PF_TIP\PF_TIP_Mapbooks\2012_06_18_Pf_50mV_DGM_Mpbk.mxd - 5/29/2013 @ 10:06:22 PM




Grid C3H5B6

Legend

- 4006 ● Target Location
- 5 ▨ Analog Investigation (See Appendix F3)
- Analog Investigation Conducted
- Phase I Removal Action Area Completed by Army
- ▬ Parker Flats Munitions Response Area
- ▬ Major Road



State Plane California IV, NAD 1983 (U.S. Survey Foot)



Parker Flats MRA
50mV DGM Surveys
Mapbook

FORA ESCA RP
Monterey County, California

Map F1A - 617

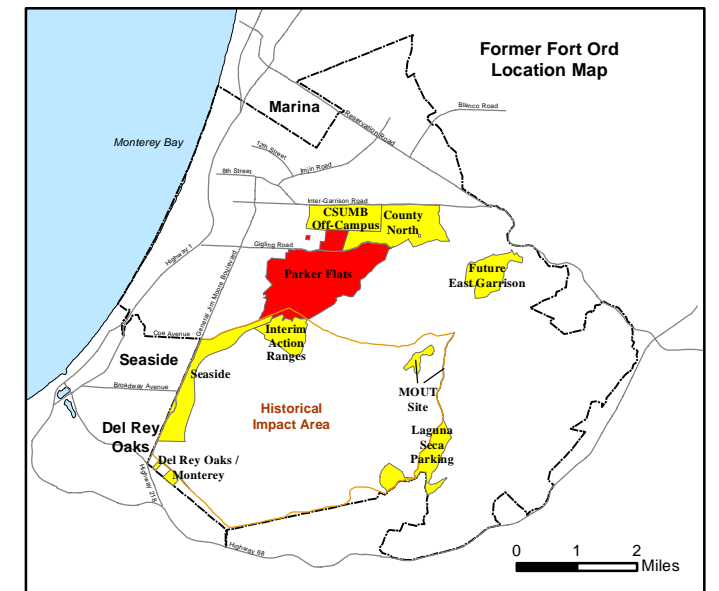
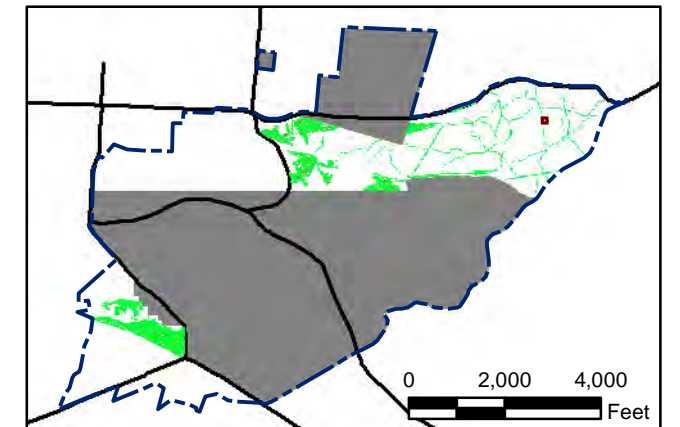
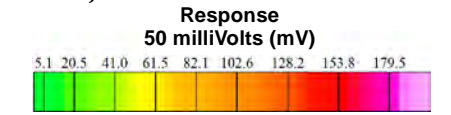
T:\Projects\Parker Flats\PF_TIP\PF_TIP_Mapbooks\2012_06_18_PF_50mV_DGM_Mpbk.mxd - 5/29/2013 @ 10:06:22 PM





Grid C3H5B7

Legend

- 4006 ● Target Location
- 5 ▨ Analog Investigation (See Appendix F3)
- Analog Investigation Conducted
- Phase I Removal Action Area Completed by Army
- ▬ Parker Flats Munitions Response Area
- ▬ Major Road



State Plane California IV, NAD 1983 (U.S. Survey Foot)

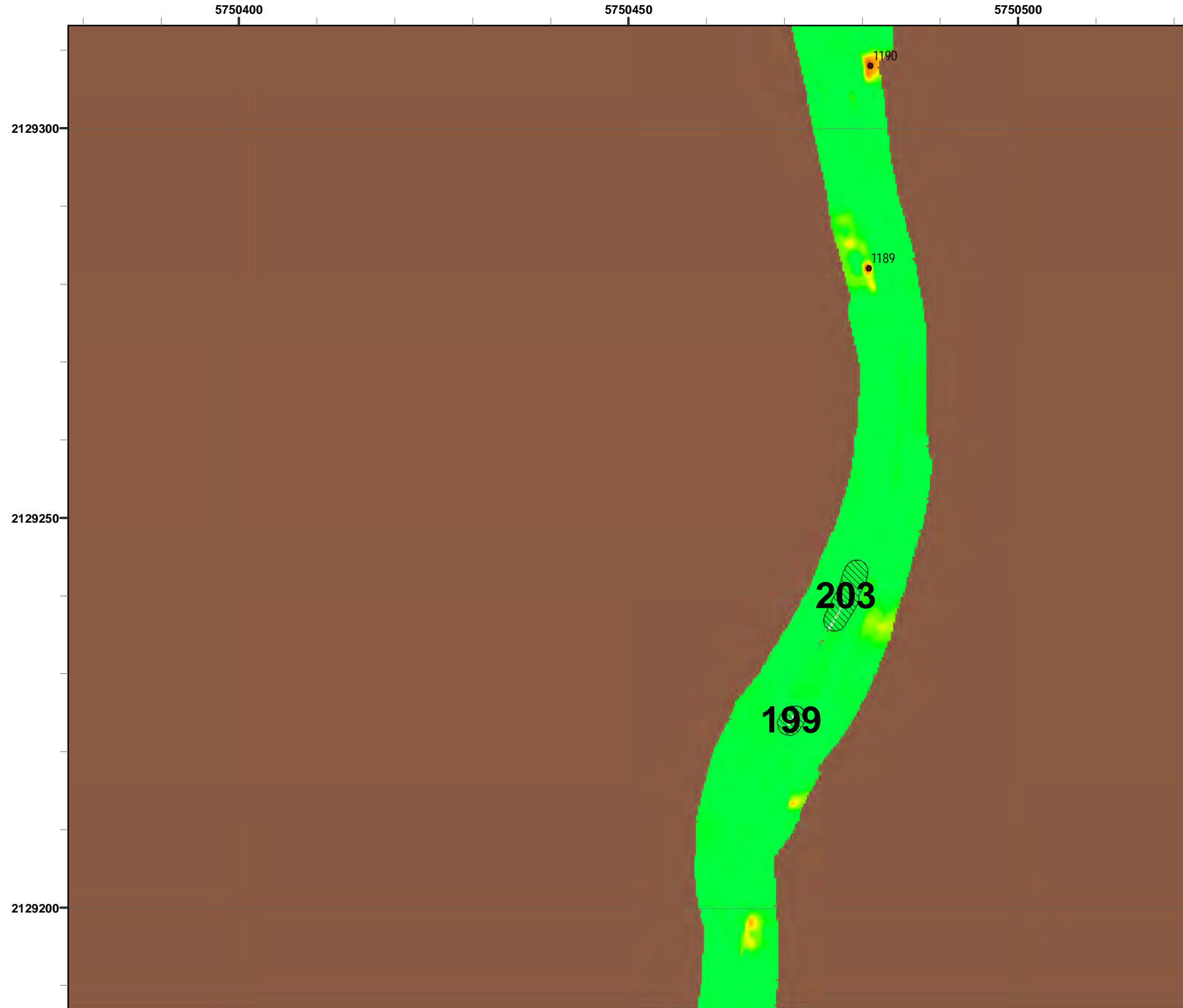


**Parker Flats MRA
50mV DGM Surveys
Mapbook**

FORA ESCA RP
Monterey County, California

Map F1A - 618

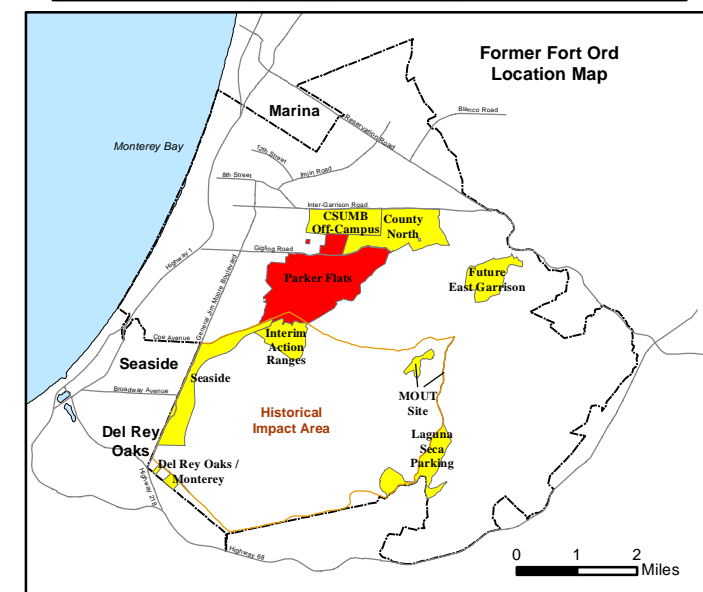
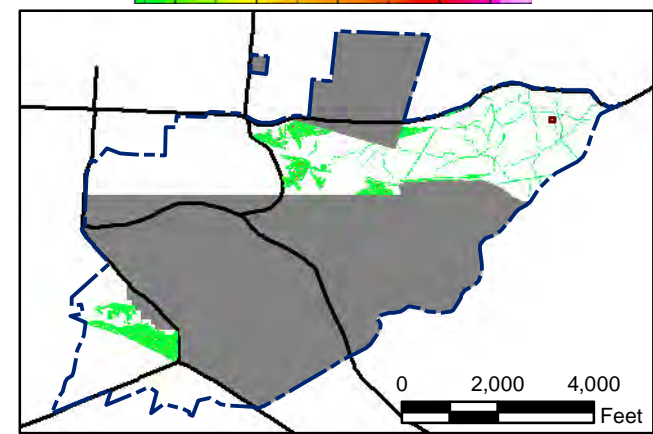
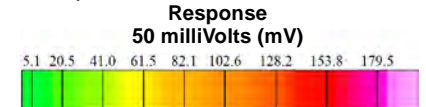
T:\Projects\Parker Flats\PF_TIP\PF_TIP_Mapbooks\2012_06_18_PF_50mV_DGM_Mpbk.mxd - 5/29/2013 @ 10:06:22 PM




Grid C3H5C0

Legend

- 4006 ● Target Location
- 5 ▨ Analog Investigation (See Appendix F3)
- Analog Investigation Conducted
- Phase I Removal Action Area Completed by Army
- ▬ Parker Flats Munitions Response Area
- ▬ Major Road



State Plane California IV, NAD 1983 (U.S. Survey Foot)




**Parker Flats MRA
50mV DGM Surveys
Mapbook**

FORA ESCA RP
Monterey County, California

Map F1A - 619

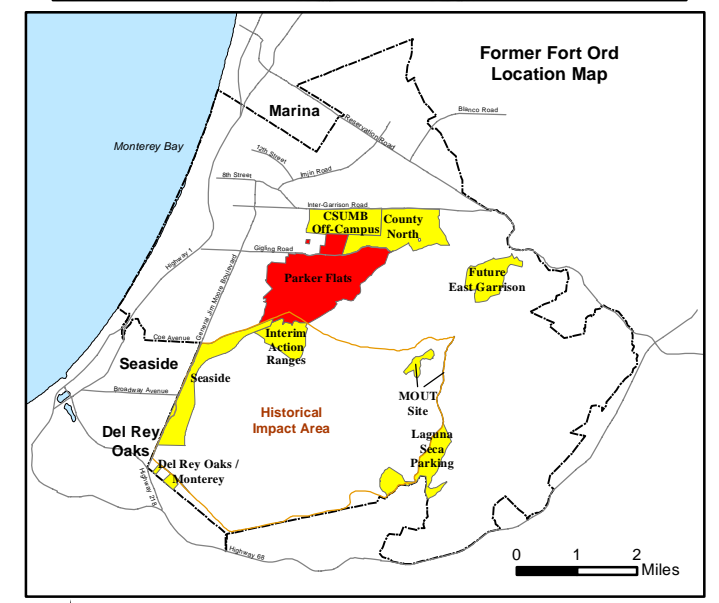
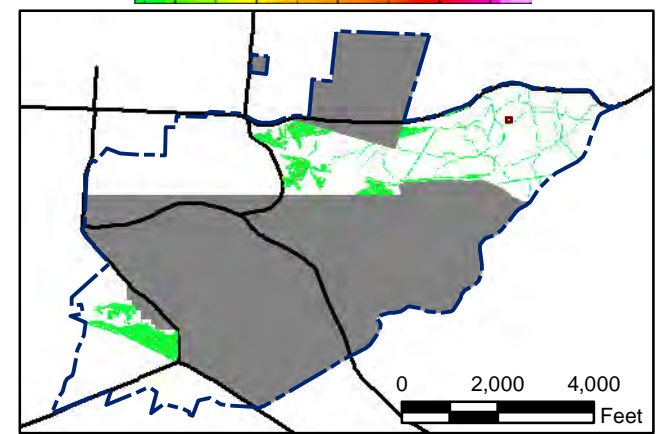
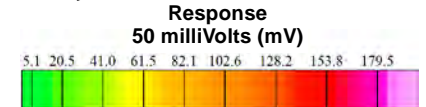
T:\Projects\Parker Flats\PF_TIP\PF_TIP_Mapbooks\2012_06_18_PF_50mV_DGM_Mpbk.mxd - 5/29/2013 @ 10:06:22 PM




Legend

- 4006 ● Target Location
- 5 ▨ Analog Investigation (See Appendix F3)
- Analog Investigation Conducted
- Phase I Removal Action Area Completed by Army
- ▬ Parker Flats Munitions Response Area
- ▬ Major Road

Grid C3H5C1



State Plane California IV, NAD 1983 (U.S. Survey Foot)

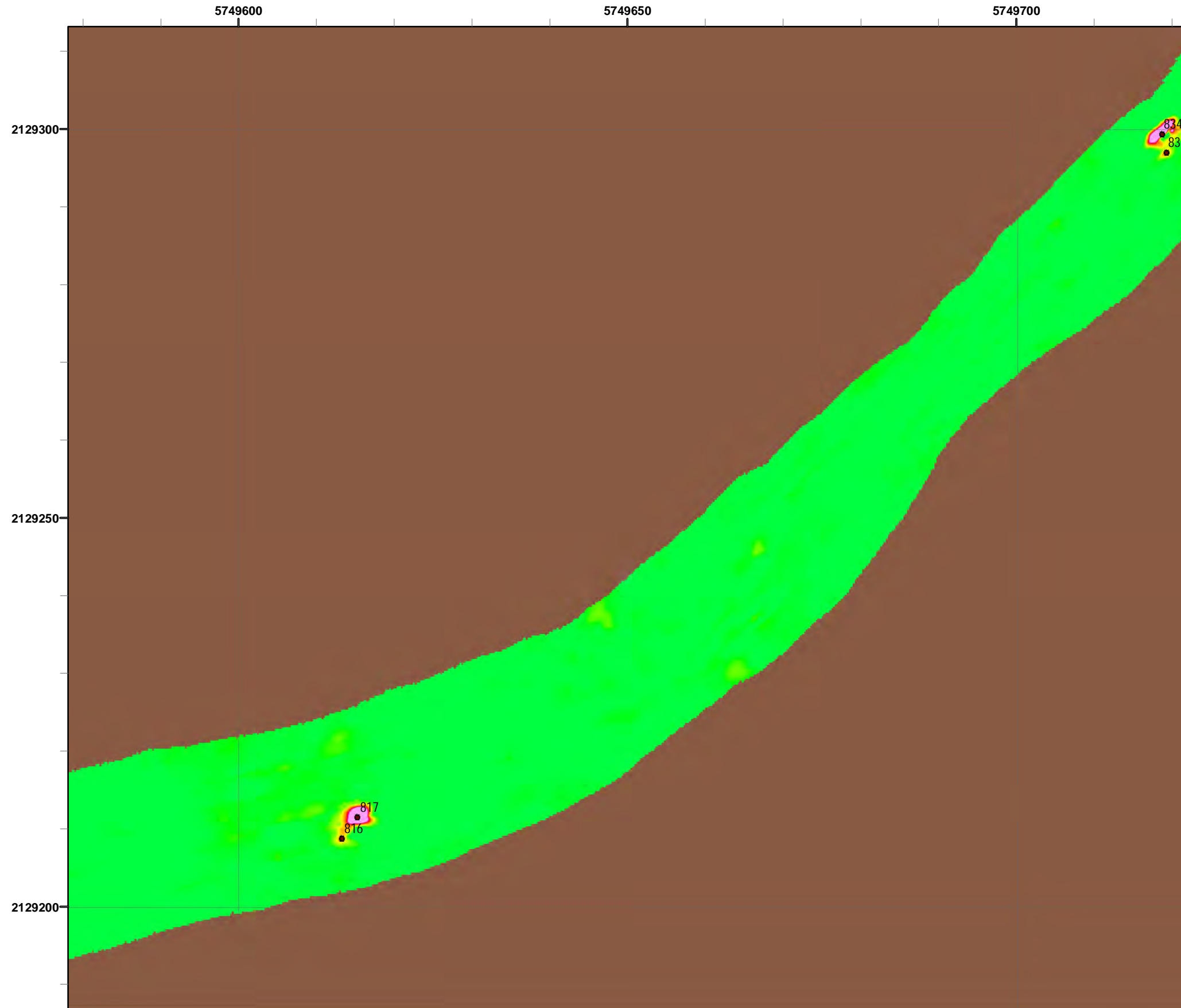


Parker Flats MRA
50mV DGM Surveys
Mapbook

FORA ESCA RP
Monterey County, California

Map F1A - 620

T:\Projects\Parker Flats\PF_TIP\PF_TIP_Mapbooks\2012_06_18_Pf_50mV_DGM_Mpbk.mxd - 5/29/2013 @ 10:06:22 PM



4006

5

Legend

- Target Location
- Analog Investigation (See Appendix F3)
- Analog Investigation Conducted
- Phase I Removal Action Area Completed by Army
- Parker Flats Munitions Response Area
- Major Road

Grid C3H5C2

Response
50 milliVolts (mV)


State Plane California IV, NAD 1983 (U.S. Survey Foot)

Parker Flats MRA
50mV DGM Surveys
Mapbook

FORA ESCA RP
Monterey County, California

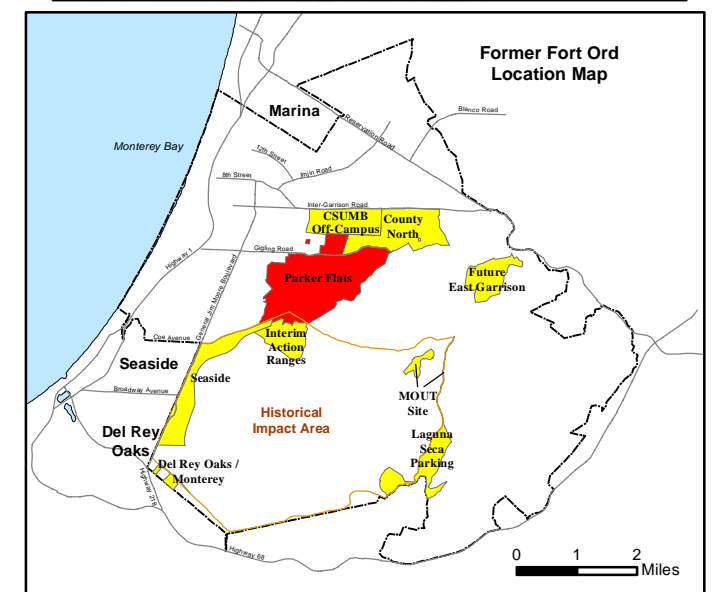
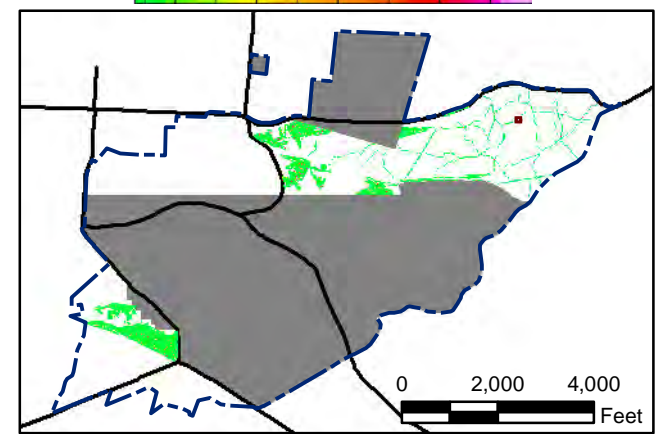
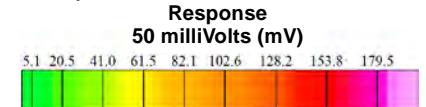
Map F1A - 621

T:\Projects\Parker Flats\PF_TIP\PF_TIP_Mapbooks\2012_06_18_Pf_50mV_DGM_Mpbk.mxd - 5/29/2013 @ 10:06:22 PM




- ### Legend
- 4006 ● Target Location
 - 5 ▨ Analog Investigation (See Appendix F3)
 - Analog Investigation Conducted
 - Phase I Removal Action Area Completed by Army
 - ▬ Parker Flats Munitions Response Area
 - ▬ Major Road

Grid C3H5C3



State Plane California IV, NAD 1983 (U.S. Survey Foot)

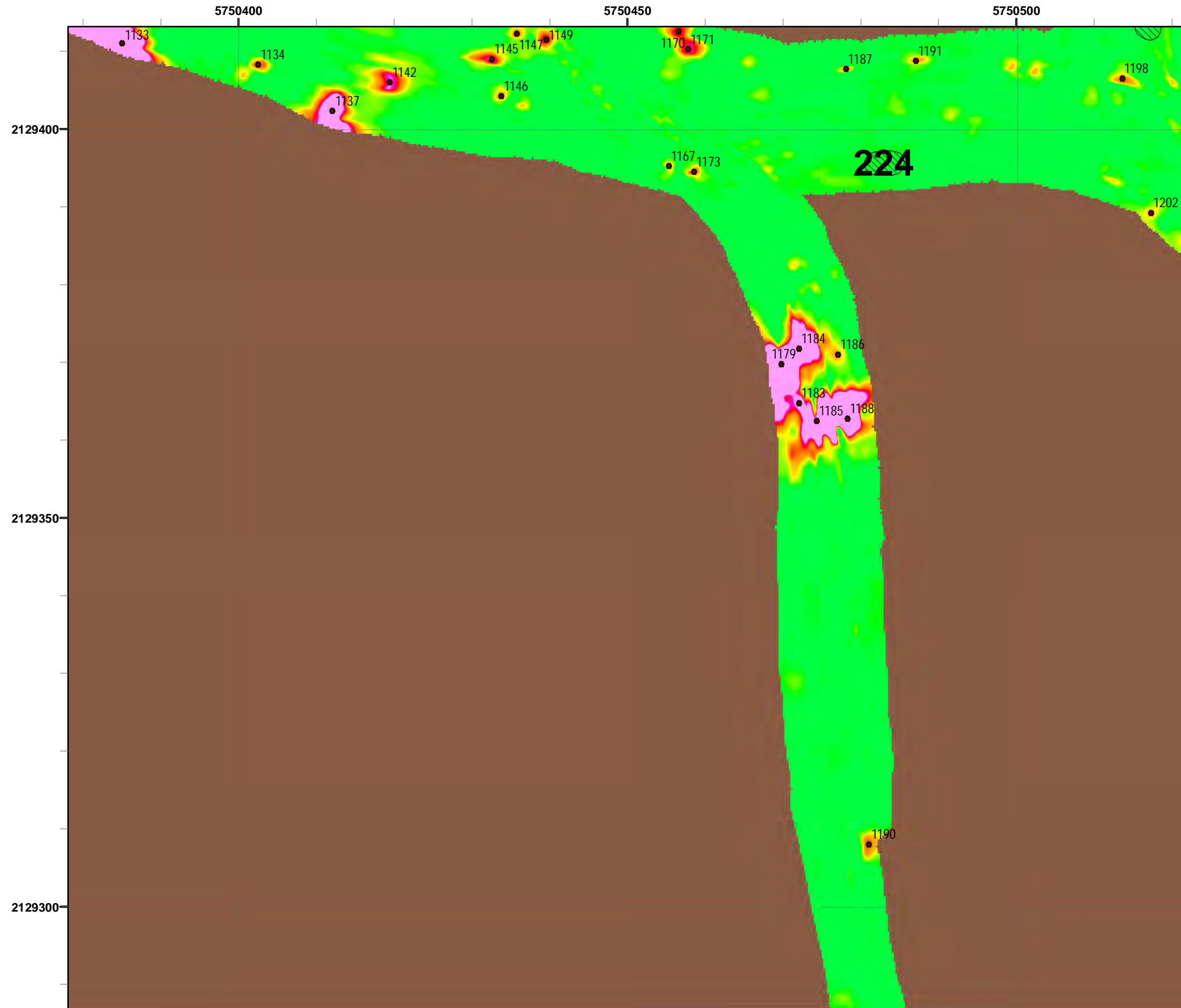


**Parker Flats MRA
50mV DGM Surveys
Mapbook**

FORA ESCA RP
Monterey County, California

Map F1A - 622

T:\Projects\Parker Flats\PF_TIP\PF_TIP_Mapbooks\2012_06_18_Pf_50mV_DGM_Mpbk.mxd - 5/29/2013 @ 10:06:22 PM

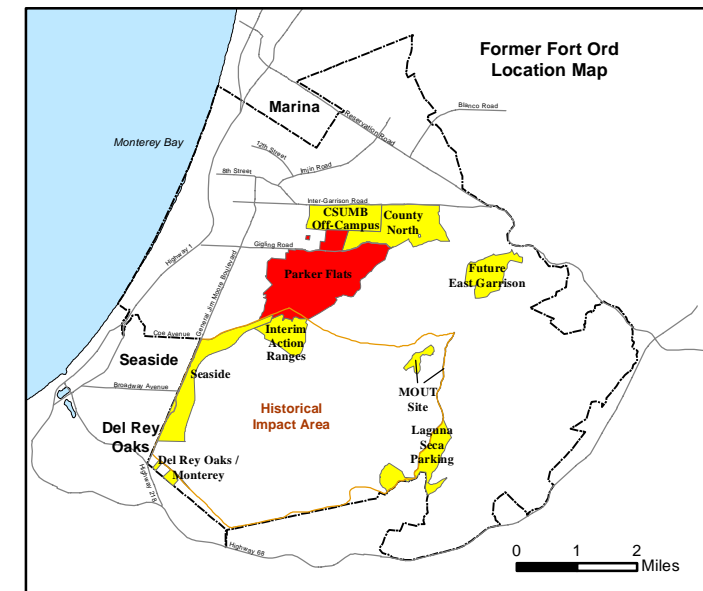
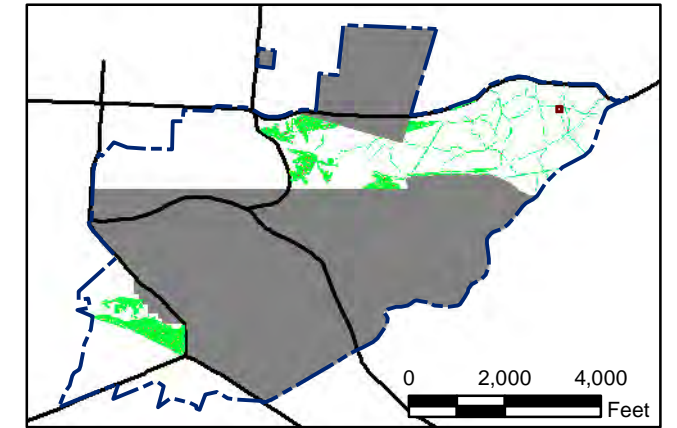



Legend



Grid C3H5D0

- 4006 ● Target Location
- 5 ▨ Analog Investigation (See Appendix F3)
- Analog Investigation Conducted
- Phase I Removal Action Area Completed by Army
- ▬ Parker Flats Munitions Response Area
- ▬ Major Road

Response
50 milliVolts (mV)



State Plane California IV, NAD 1983 (U.S. Survey Foot)

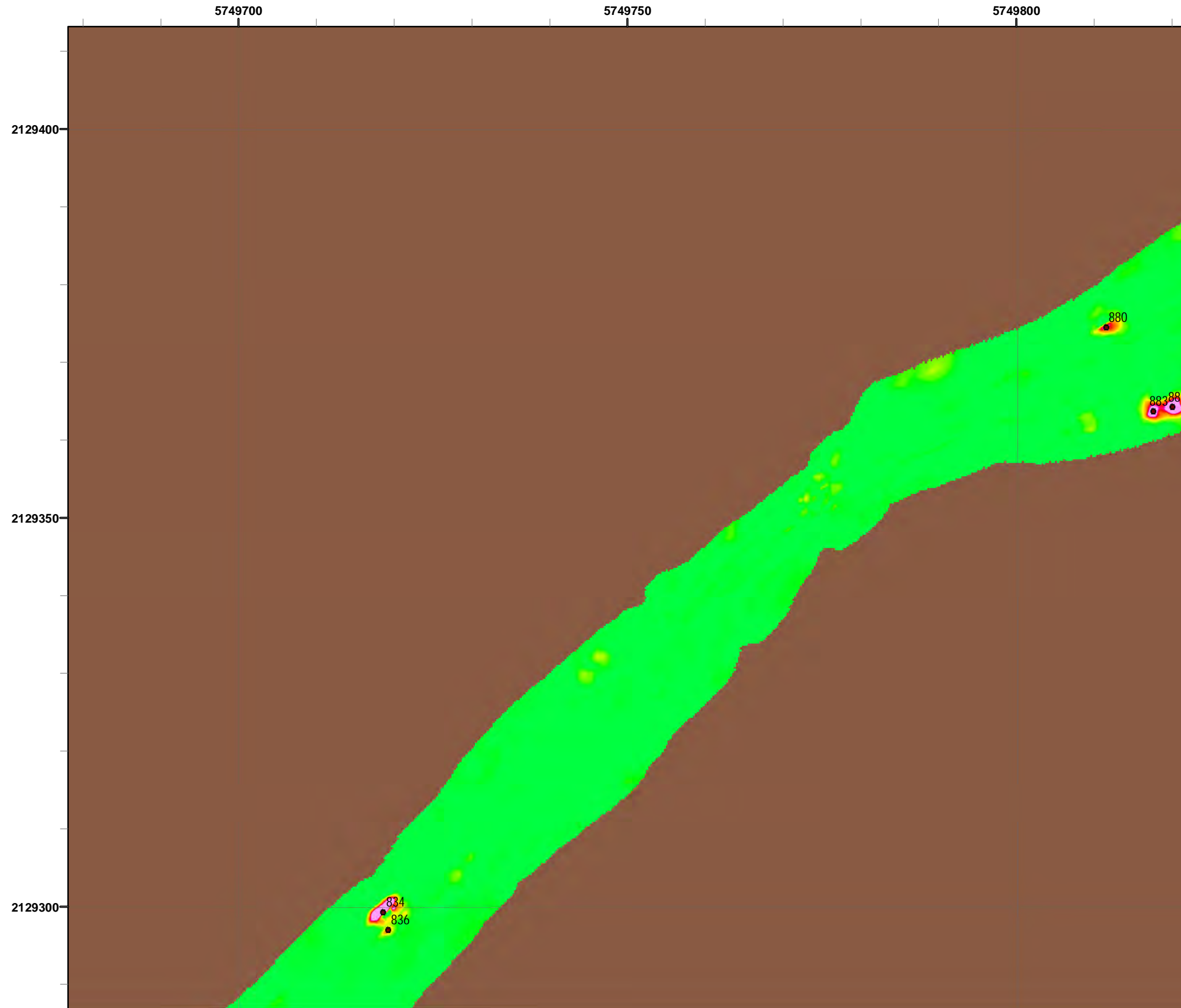


**Parker Flats MRA
50mV DGM Surveys
Mapbook**

FORA ESCA RP
Monterey County, California

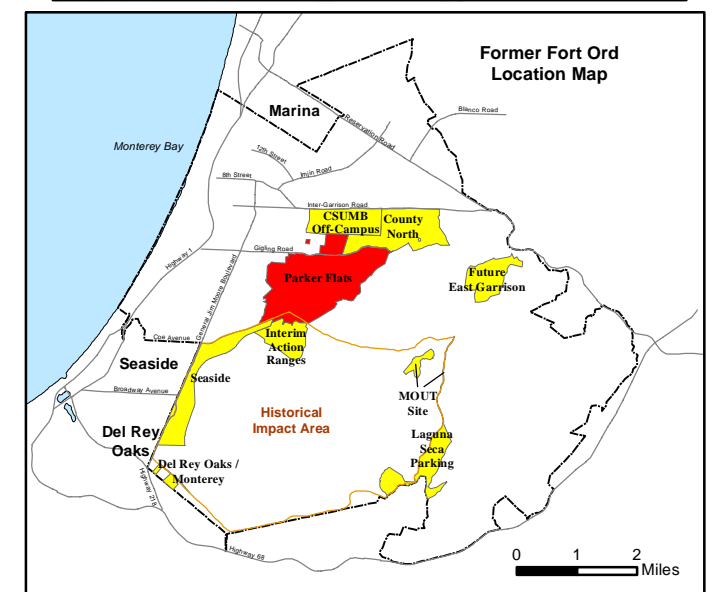
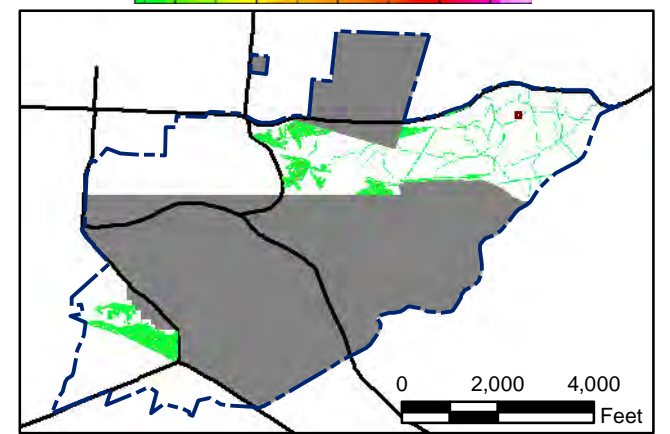
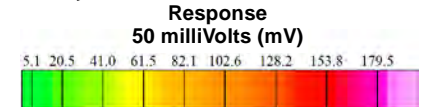
Map F1A - 624

T:\Projects\Parker Flats\PF_TIP\PF_TIP_Mapbooks\2012_06_18_Pf_50mV_DGM_Mpbk.mxd - 5/29/2013 @ 10:06:22 PM




- Legend**
- 4006 ● Target Location
 - 5 ▨ Analog Investigation (See Appendix F3)
 - Analog Investigation Conducted
 - Phase I Removal Action Area Completed by Army
 - ▬ Parker Flats Munitions Response Area
 - ▬ Major Road

Grid C3H5D3



State Plane California IV, NAD 1983 (U.S. Survey Foot)

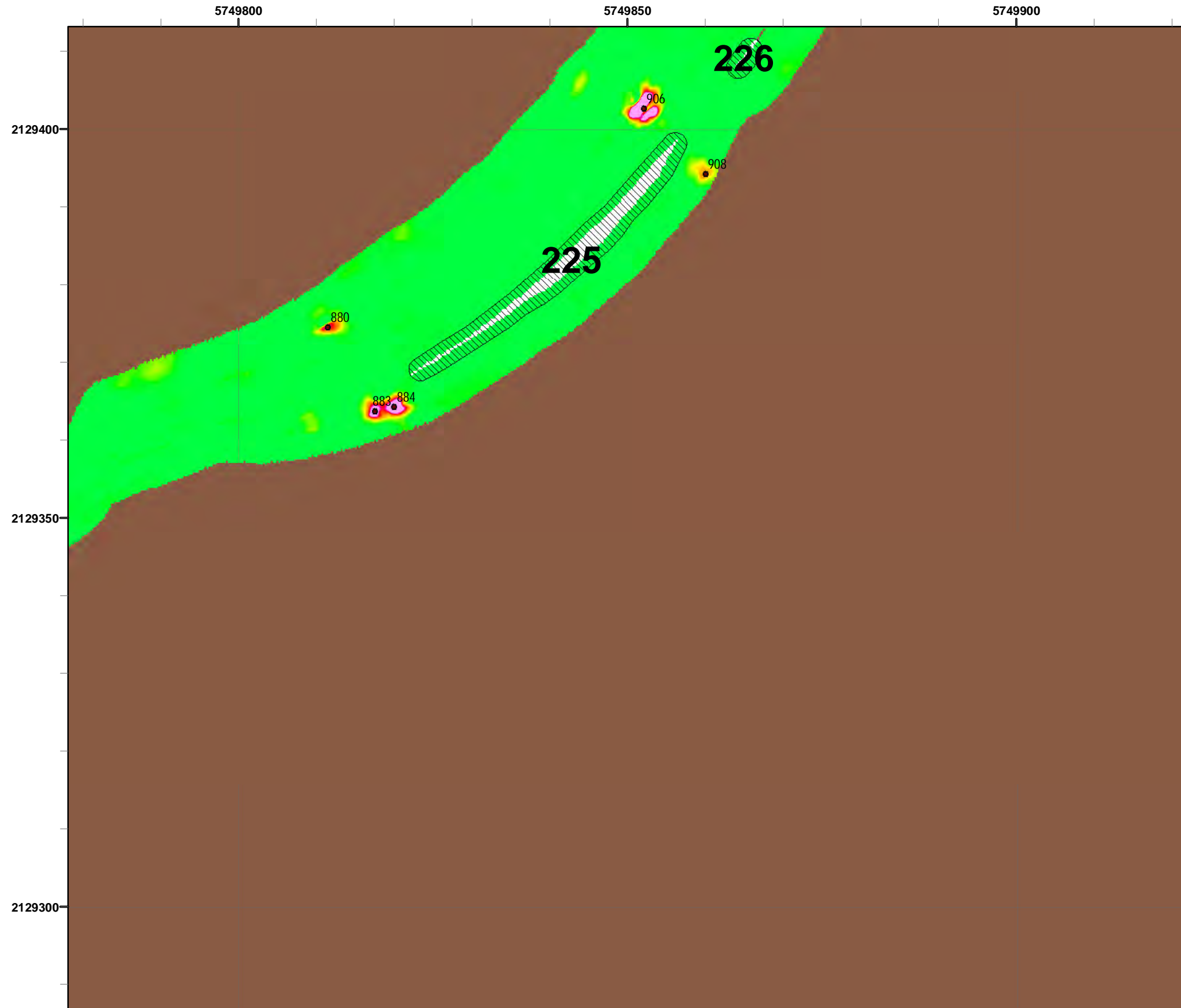


**Parker Flats MRA
50mV DGM Surveys
Mapbook**

FORA ESCA RP
Monterey County, California

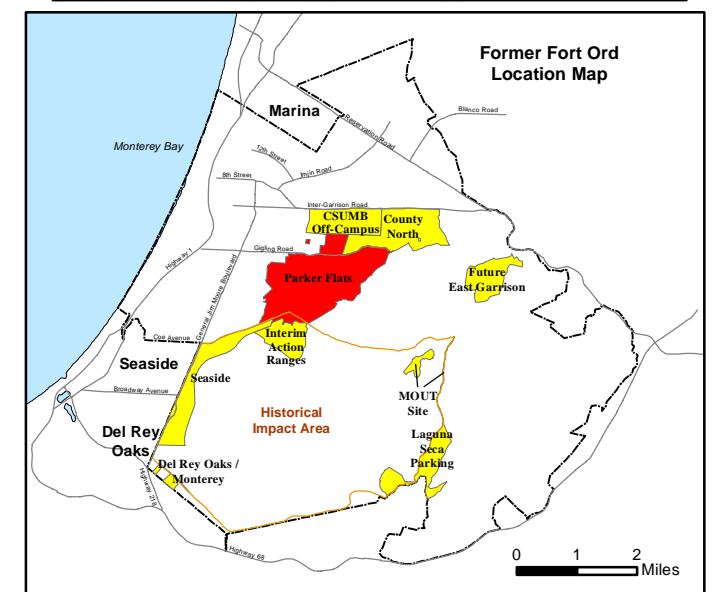
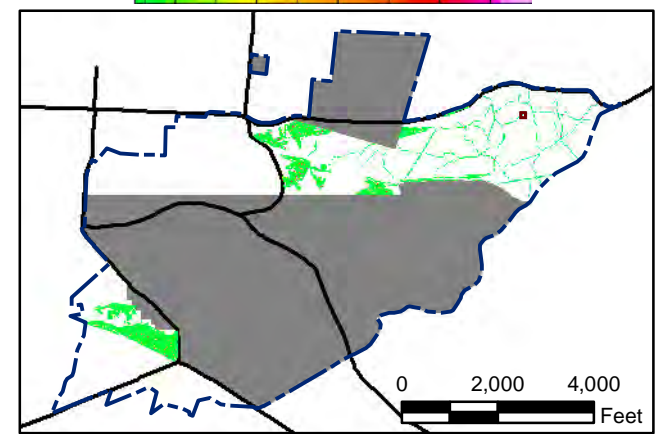
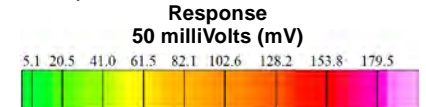
Map F1A - 625

T:\Projects\Parker Flats\PF_TIP\PF_TIP_Mapbooks\2012_06_18_Pf_50mV_DGM_Mpbk.mxd - 5/29/2013 @ 10:06:22 PM




Legend

- 4006 ● Target Location
- 5 [Hatched Box] Analog Investigation (See Appendix F3)
- [Brown Box] Analog Investigation Conducted
- [Grey Box] Phase I Removal Action Area Completed by Army
- [Blue Dashed Line] Parker Flats Munitions Response Area
- [Black Solid Line] Major Road



State Plane California IV, NAD 1983 (U.S. Survey Foot)



**Parker Flats MRA
50mV DGM Surveys
Mapbook**

FORA ESCA RP
Monterey County, California

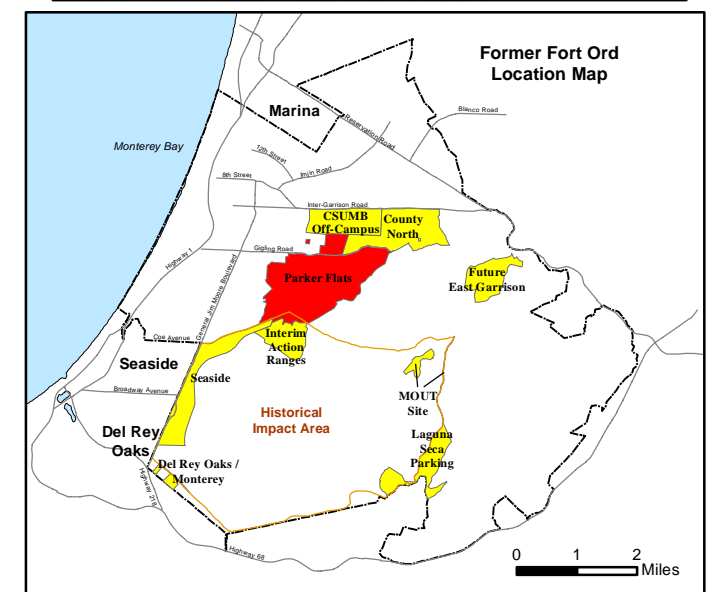
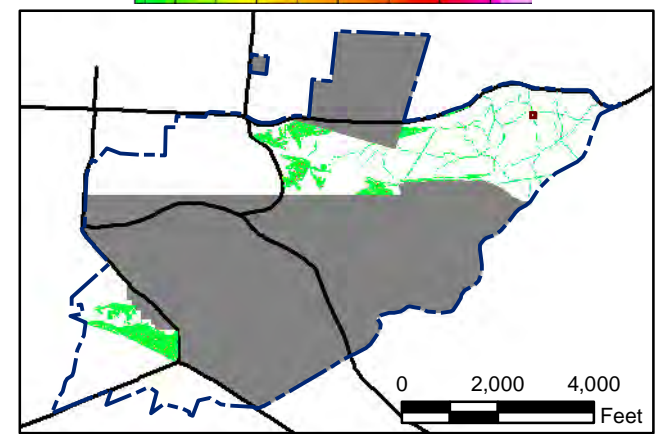
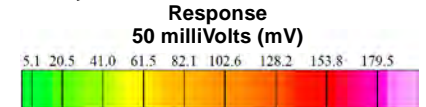
Map F1A - 626

T:\Projects\Parker Flats\PF_TIP\PF_TIP_Mapbooks\2012_06_18_Pf_50mV_DGM_Mpbk.mxd - 5/29/2013 @ 10:06:22 PM




Legend

- 4006 ● Target Location
- 5 ▨ Analog Investigation (See Appendix F3)
- Analog Investigation Conducted
- Phase I Removal Action Area Completed by Army
- ▬ Parker Flats Munitions Response Area
- ▬ Major Road



State Plane California IV, NAD 1983 (U.S. Survey Foot)

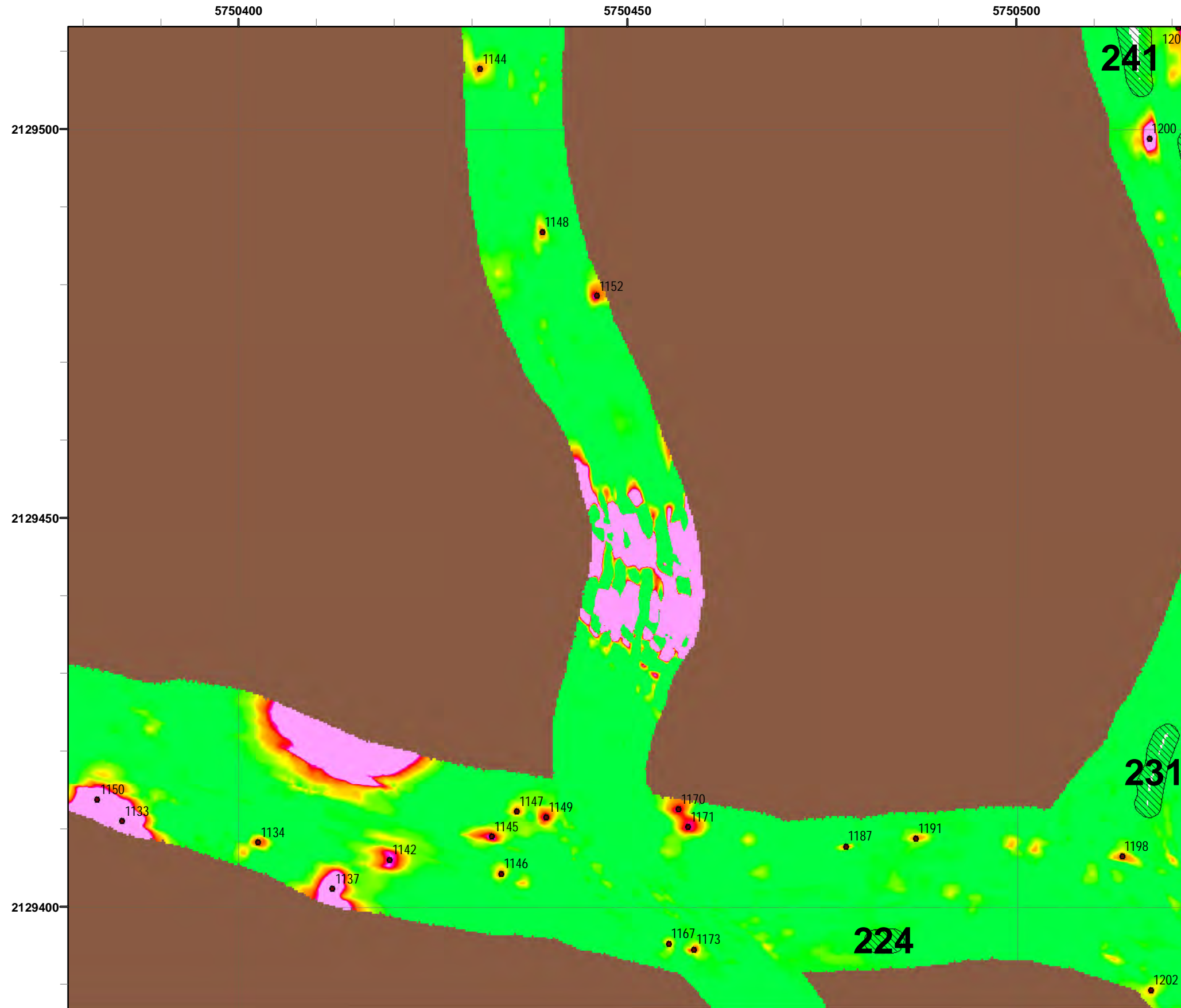


**Parker Flats MRA
50mV DGM Surveys
Mapbook**

FORA ESCA RP
Monterey County, California

Map F1A - 627

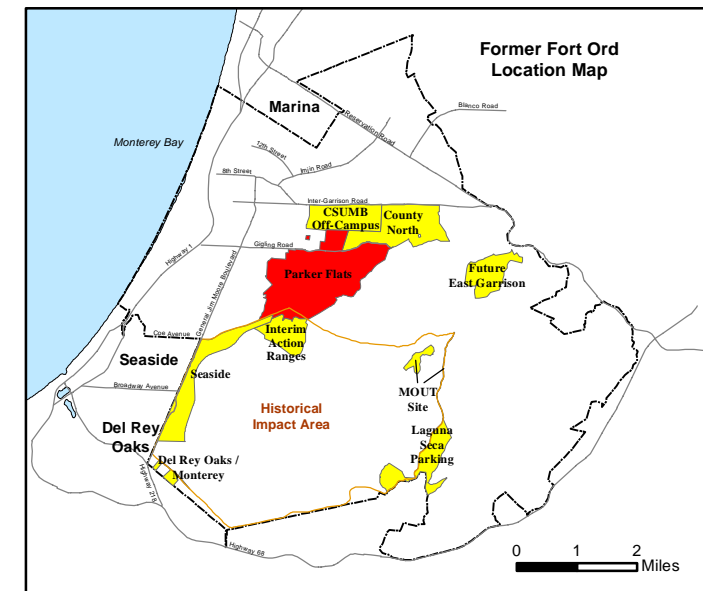
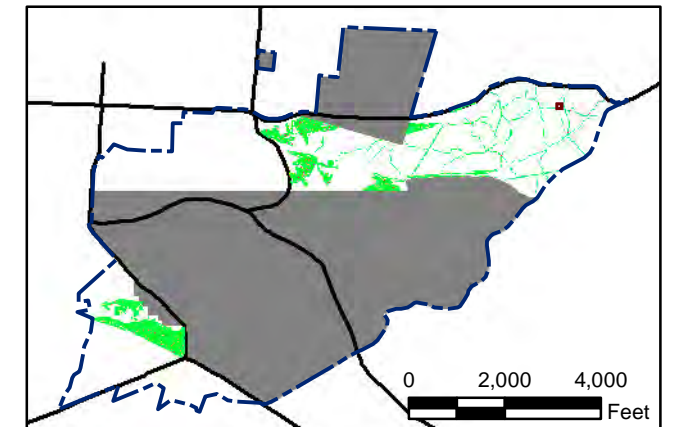
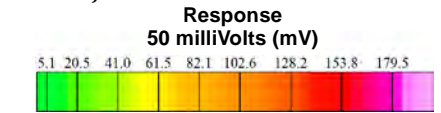
T:\Projects\Parker Flats\PF_TIP\PF_TIP_Mapbooks\2012_06_18_Pf_50mV_DGM_Mpbk.mxd - 5/29/2013 @ 10:06:22 PM





Legend

Grid C3H5E0

- 4006 ● Target Location
- 5 ▨ Analog Investigation (See Appendix F3)
- Analog Investigation Conducted
- Phase I Removal Action Area Completed by Army
- ▬ Parker Flats Munitions Response Area
- ▬ Major Road



State Plane California IV, NAD 1983 (U.S. Survey Foot)



Parker Flats MRA 50mV DGM Surveys Mapbook

FORA ESCA RP
Monterey County, California

Map F1A - 628

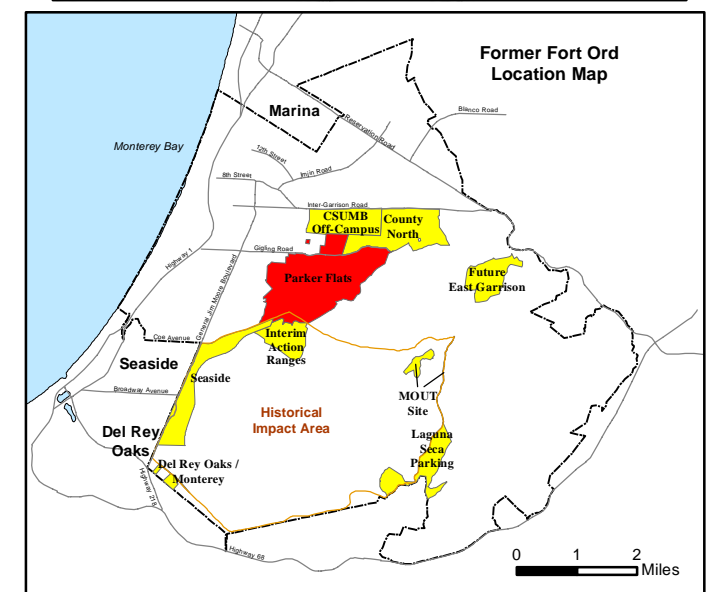
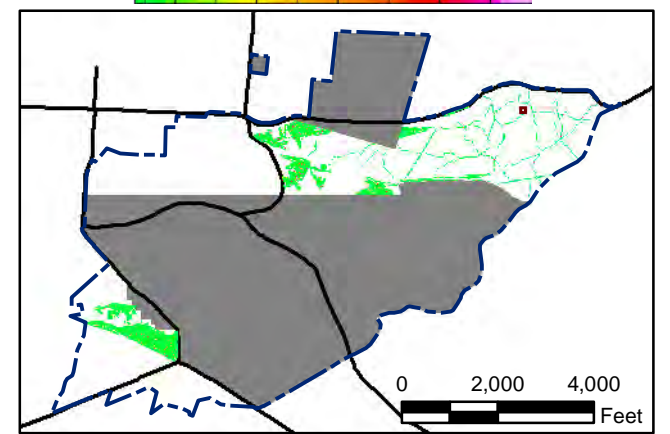
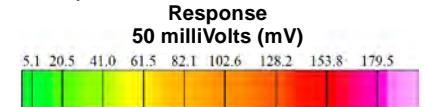
T:\Projects\Parker Flats\PF_TIP\PF_TIP_Mapbooks\2012_06_18_PF_50mV_DGM_Mpbk.mxd - 5/29/2013 @ 10:06:22 PM




Legend

- 4006 ● Target Location
- 5 ▨ Analog Investigation (See Appendix F3)
- Analog Investigation Conducted
- Phase I Removal Action Area Completed by Army
- ▬ Parker Flats Munitions Response Area
- ▬ Major Road

Grid C3H5E4



State Plane California IV, NAD 1983 (U.S. Survey Foot)



**Parker Flats MRA
50mV DGM Surveys
Mapbook**

FORA ESCA RP
Monterey County, California

Map F1A - 629

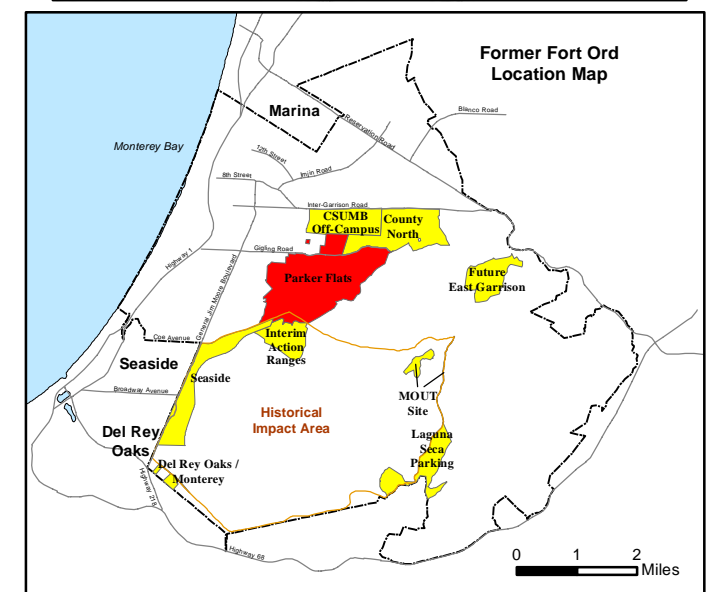
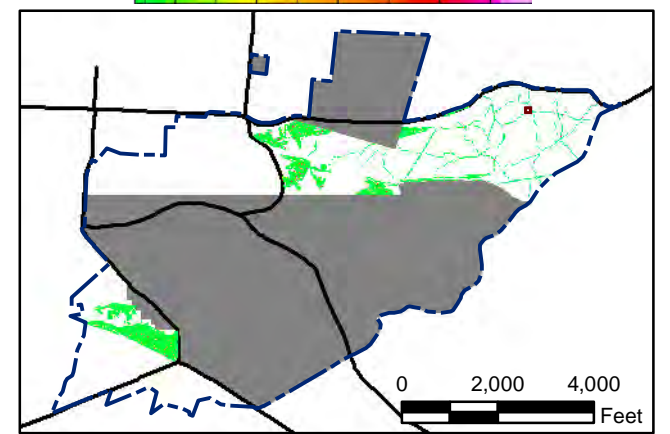
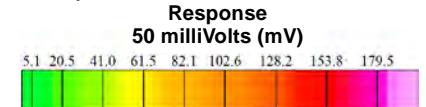
T:\Projects\Parker Flats\PF_TIP\PF_TIP_Mapbooks\2012_06_18_PF_50mV_DGM_Mpbk.mxd - 5/29/2013 @ 10:06:22 PM




Legend

- 4006 ● Target Location
- 5 ▨ Analog Investigation (See Appendix F3)
- Analog Investigation Conducted
- Phase I Removal Action Area Completed by Army
- Parker Flats Munitions Response Area
- Major Road

Grid C3H5E5



State Plane California IV, NAD 1983 (U.S. Survey Foot)



**Parker Flats MRA
50mV DGM Surveys
Mapbook**

FORA ESCA RP
Monterey County, California

Map F1A - 630

T:\Projects\Parker Flats\PF_TIP\PF_TIP_Mapbooks\2012_06_18_Pf_50mV_DGM_Mpbk.mxd - 5/29/2013 @ 10:06:22 PM



4006

5

Legend

- Target Location
- Analog Investigation (See Appendix F3)
- Analog Investigation Conducted
- Phase I Removal Action Area Completed by Army
- Parker Flats Munitions Response Area
- Major Road

Grid C3H5E6

Response
50 milliVolts (mV)

0 2,000 4,000 Feet

0 1 2 Miles

State Plane California IV, NAD 1983 (U.S. Survey Foot)

0 15 30 Feet

Parker Flats MRA
50mV DGM Surveys
Mapbook

FORA ESCA RP
Monterey County, California

Map F1A - 631

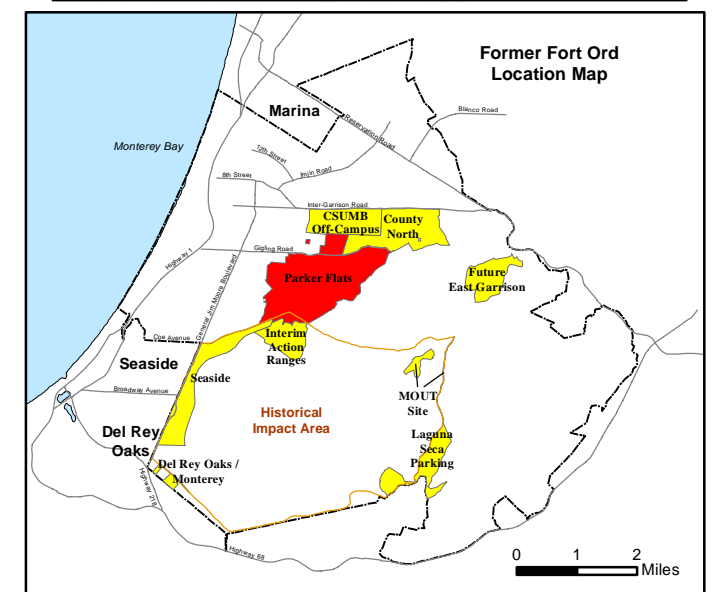
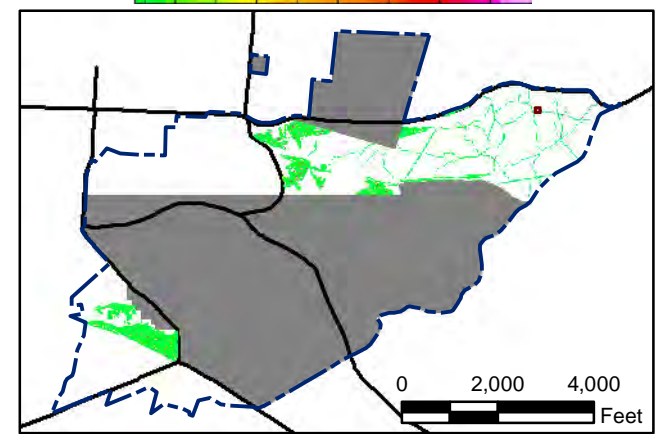
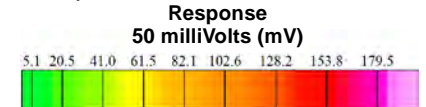
T:\Projects\Parker Flats\PF_TIP\PF_TIP_Mapbooks\2012_06_18_Pf_50mV_DGM_Mpbk.mxd - 5/29/2013 @ 10:06:22 PM




Legend

- 4006 ● Target Location
- 5 [Hatched Box] Analog Investigation (See Appendix F3)
- [Brown Box] Analog Investigation Conducted
- [Grey Box] Phase I Removal Action Area Completed by Army
- [Blue Dashed Line] Parker Flats Munitions Response Area
- [Black Line] Major Road

Grid C3H5E7



State Plane California IV, NAD 1983 (U.S. Survey Foot)



**Parker Flats MRA
50mV DGM Surveys
Mapbook**

FORA ESCA RP
Monterey County, California

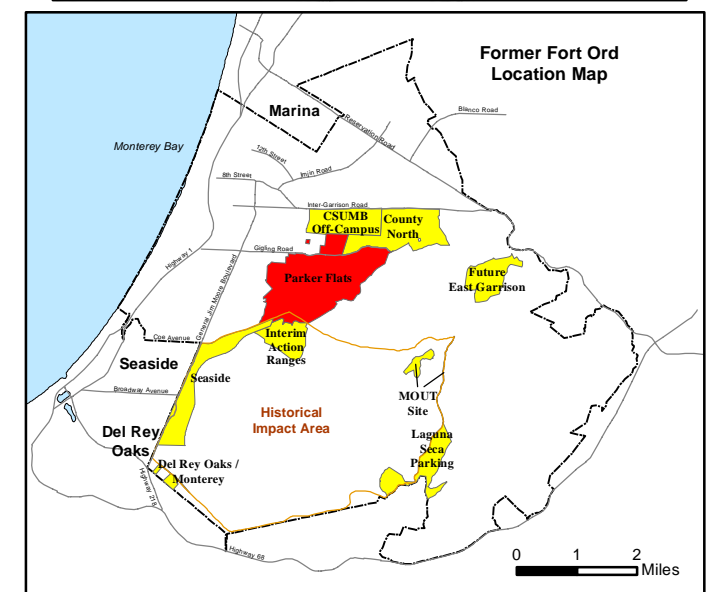
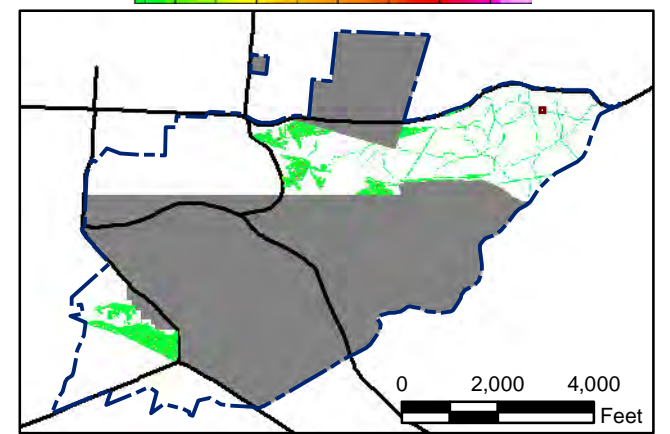
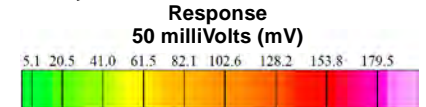
Map F1A - 632

T:\Projects\Parker Flats\PF_TIP\PF_TIP_Mapbooks\2012_06_18_Pf_50mV_DGM_Mpbk.mxd - 5/29/2013 @ 10:06:22 PM




Legend **Grid C3H5E8**

- 4006 ● Target Location
- 5 [Hatched Box] Analog Investigation (See Appendix F3)
- [Brown Box] Analog Investigation Conducted
- [Grey Box] Phase I Removal Action Area Completed by Army
- [Blue Dashed Line] Parker Flats Munitions Response Area
- [Black Line] Major Road



State Plane California IV, NAD 1983 (U.S. Survey Foot)

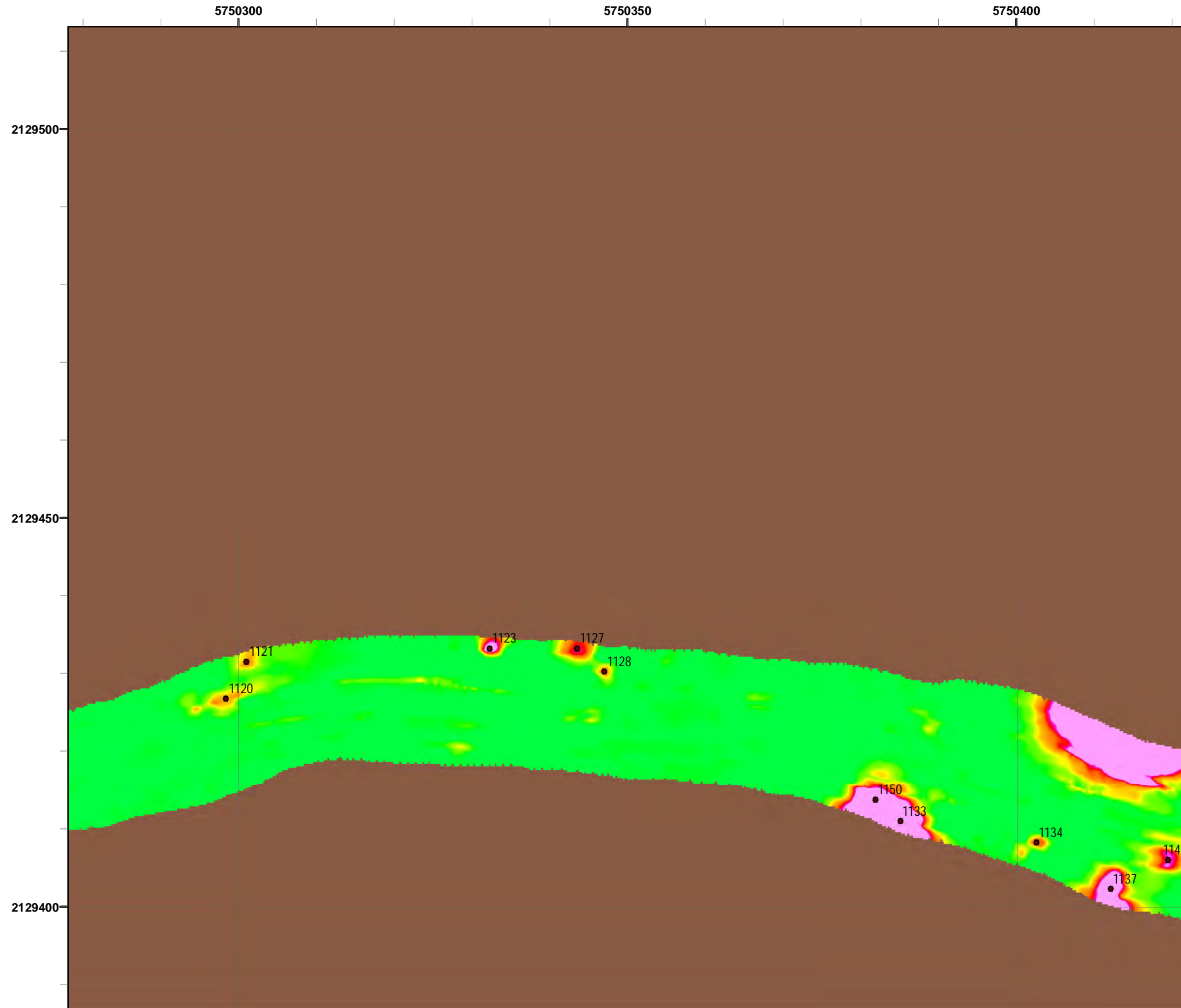


**Parker Flats MRA
50mV DGM Surveys
Mapbook**

FORA ESCA RP
Monterey County, California

Map F1A - 633

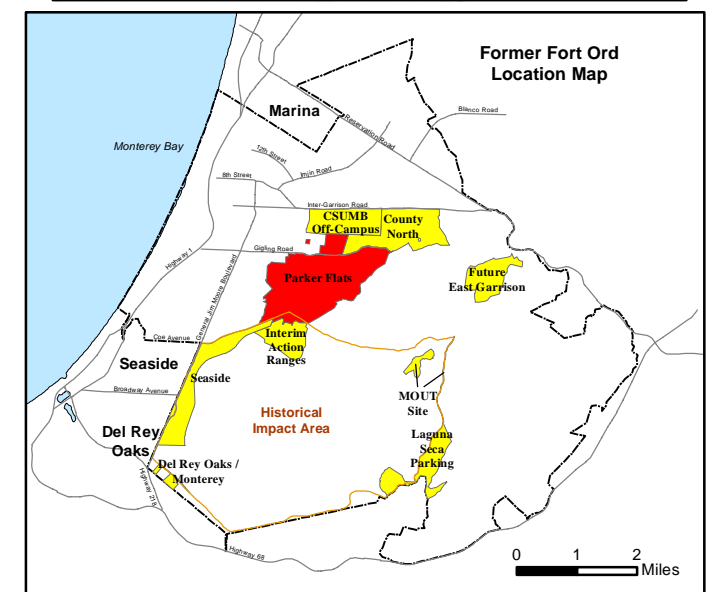
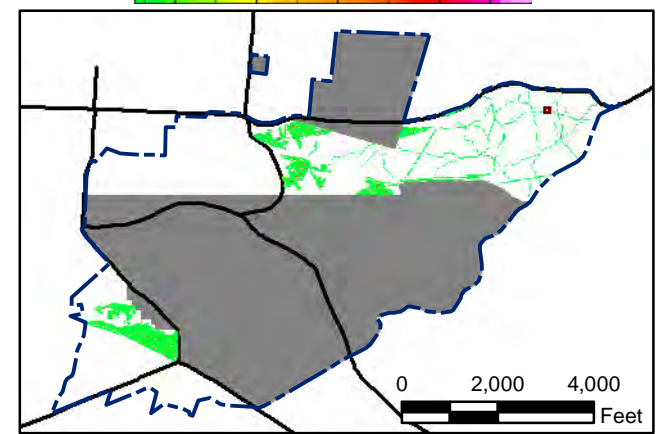
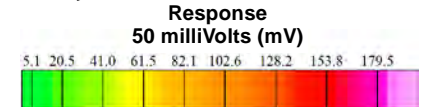
T:\Projects\Parker Flats\PF_TIP\PF_TIP_Mapbooks\2012_06_18_PF_50mV_DGM_Mpbk.mxd - 5/29/2013 @ 10:06:22 PM




Legend

- 4006 ● Target Location
- 5 ▨ Analog Investigation (See Appendix F3)
- Analog Investigation Conducted
- Phase I Removal Action Area Completed by Army
- ▬ Parker Flats Munitions Response Area
- ▬ Major Road

Grid C3H5E9



State Plane California IV, NAD 1983 (U.S. Survey Foot)



**Parker Flats MRA
50mV DGM Surveys
Mapbook**

FORA ESCA RP
Monterey County, California

Map F1A - 634

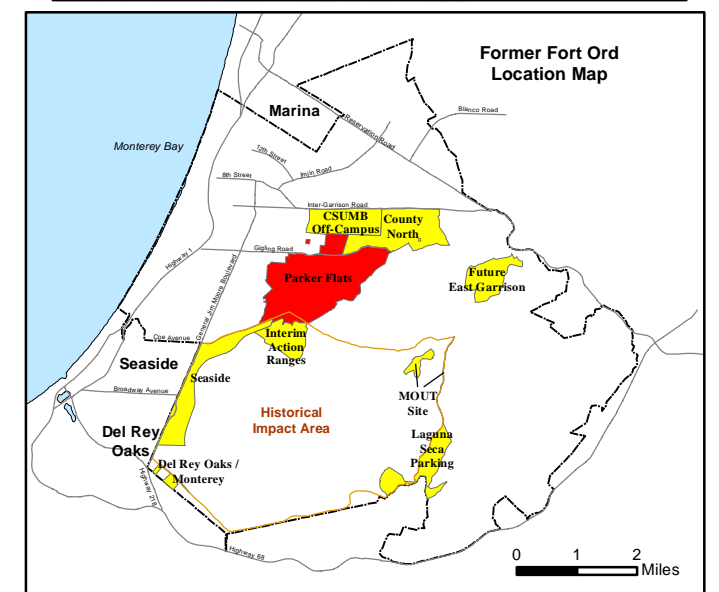
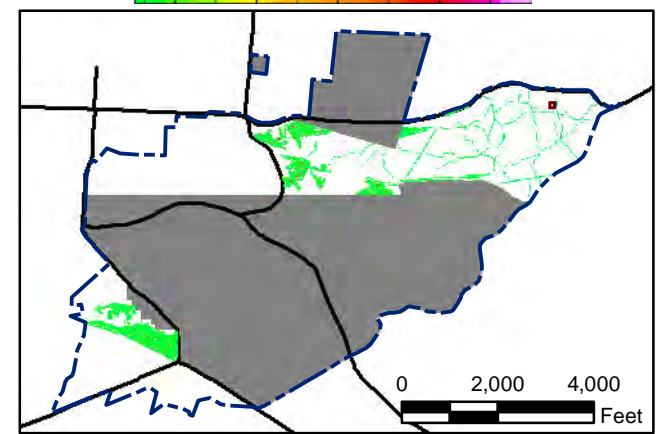
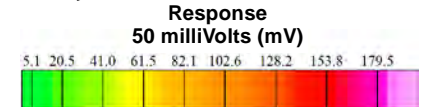
T:\Projects\Parker Flats\PF_TIP\PF_TIP_Mapbooks\2012_06_18_PF_50mV_DGM_Mpbk.mxd - 5/29/2013 @ 10:06:22 PM




Legend

- 4006 ● Target Location
- 5 [Hatched Box] Analog Investigation (See Appendix F3)
- [Brown Box] Analog Investigation Conducted
- [Grey Box] Phase I Removal Action Area Completed by Army
- [Blue Dashed Line] Parker Flats Munitions Response Area
- [Black Line] Major Road

Grid C3H5F0



State Plane California IV, NAD 1983 (U.S. Survey Foot)



**Parker Flats MRA
50mV DGM Surveys
Mapbook**

FORA ESCA RP
Monterey County, California

Map F1A - 635

T:\Projects\Parker Flats\PF_TIP\PF_TIP_Mapbooks\2012_06_18_Pf_50mV_DGM_Mpbk.mxd - 5/29/2013 @ 10:06:22 PM



Legend

4006 ● Target Location

5 ▨ Analog Investigation (See Appendix F3)

■ Analog Investigation Conducted

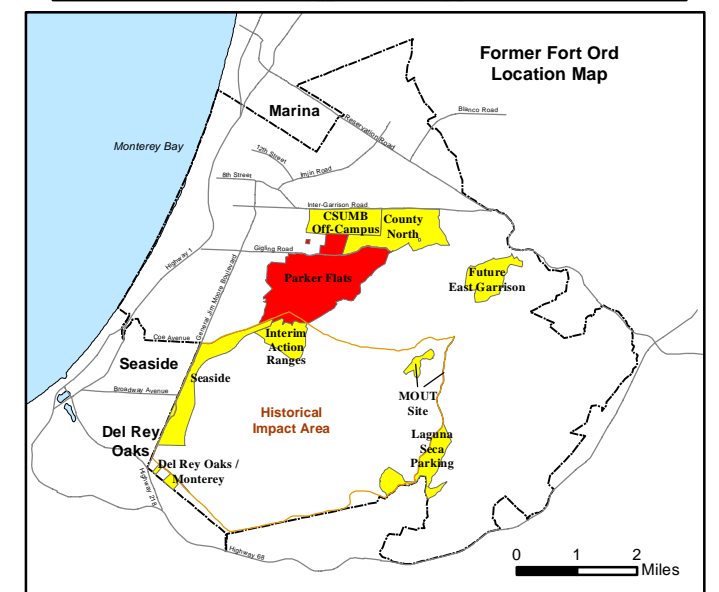
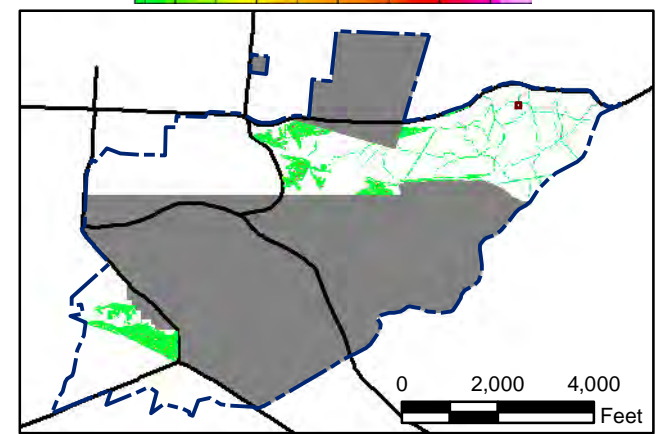
■ Phase I Removal Action Area Completed by Army

▬ Parker Flats Munitions Response Area

▬ Major Road


Response
50 milliVolts (mV)

5.1 20.5 41.0 61.5 82.1 102.6 128.2 153.8 179.5



State Plane California IV, NAD 1983 (U.S. Survey Foot)

0 15 30 Feet




**Parker Flats MRA
50mV DGM Surveys
Mapbook**

FORA ESCA RP
Monterey County, California

Map F1A - 636

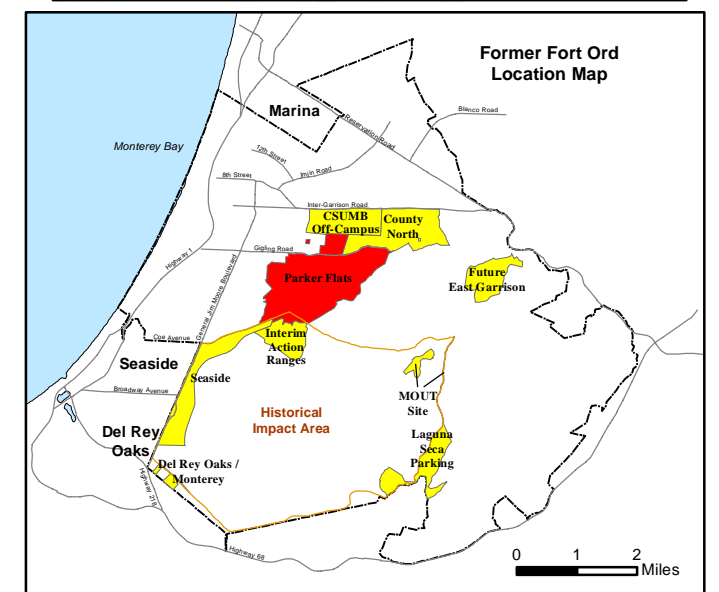
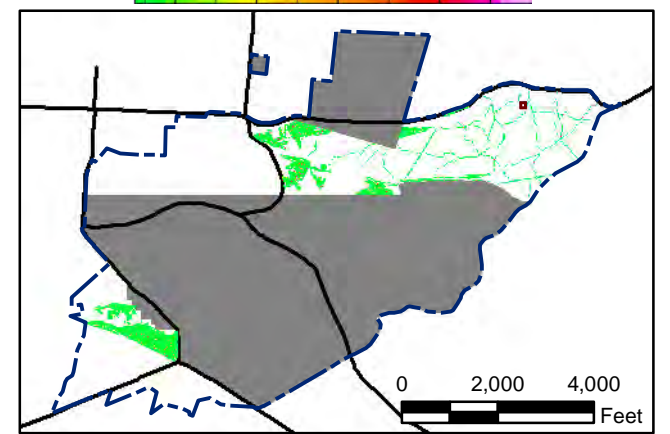
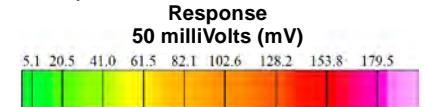
T:\Projects\Parker Flats\PF_TIP\PF_TIP_Mapbooks\2012_06_18_Pf_50mV_DGM_Mpbk.mxd - 5/29/2013 @ 10:06:22 PM




Legend

- 4006 ● Target Location
- 5 ▨ Analog Investigation (See Appendix F3)
- Analog Investigation Conducted
- Phase I Removal Action Area Completed by Army
- ▬ Parker Flats Munitions Response Area
- ▬ Major Road

Grid C3H5F4



State Plane California IV, NAD 1983 (U.S. Survey Foot)



**Parker Flats MRA
50mV DGM Surveys
Mapbook**

FORA ESCA RP
Monterey County, California

Map F1A - 637

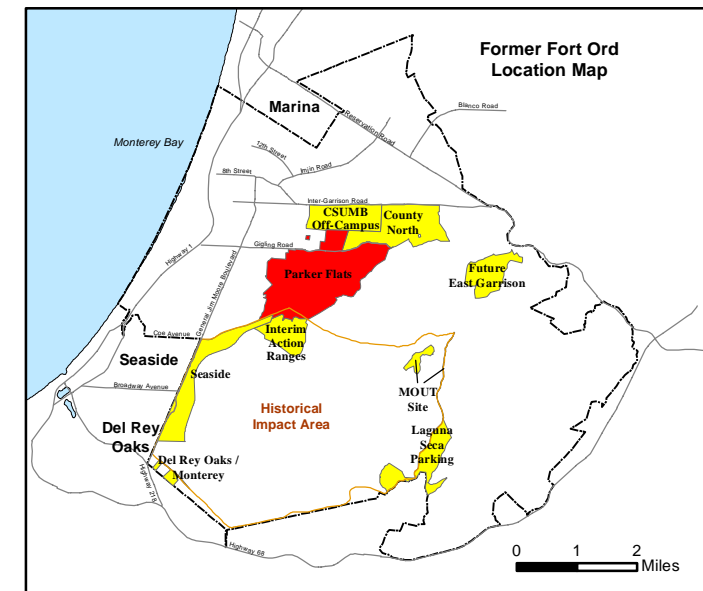
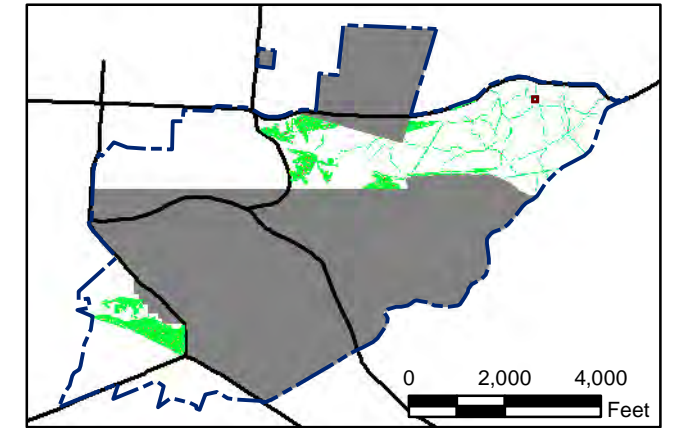
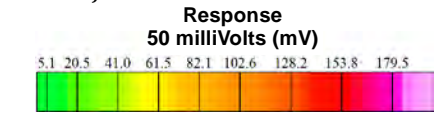
T:\Projects\Parker Flats\PF_TIP\PF_TIP_Mapbooks\2012_06_18_Pf_50mV_DGM_Mpbk.mxd - 5/29/2013 @ 10:06:22 PM



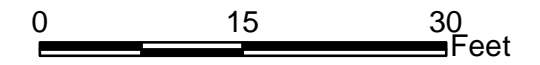
Legend

Grid C3H5F5

- 4006 ● Target Location
- 5 ▨ Analog Investigation (See Appendix F3)
- Analog Investigation Conducted
- Phase I Removal Action Area Completed by Army
- ▬ Parker Flats Munitions Response Area
- ▬ Major Road



State Plane California IV, NAD 1983 (U.S. Survey Foot)

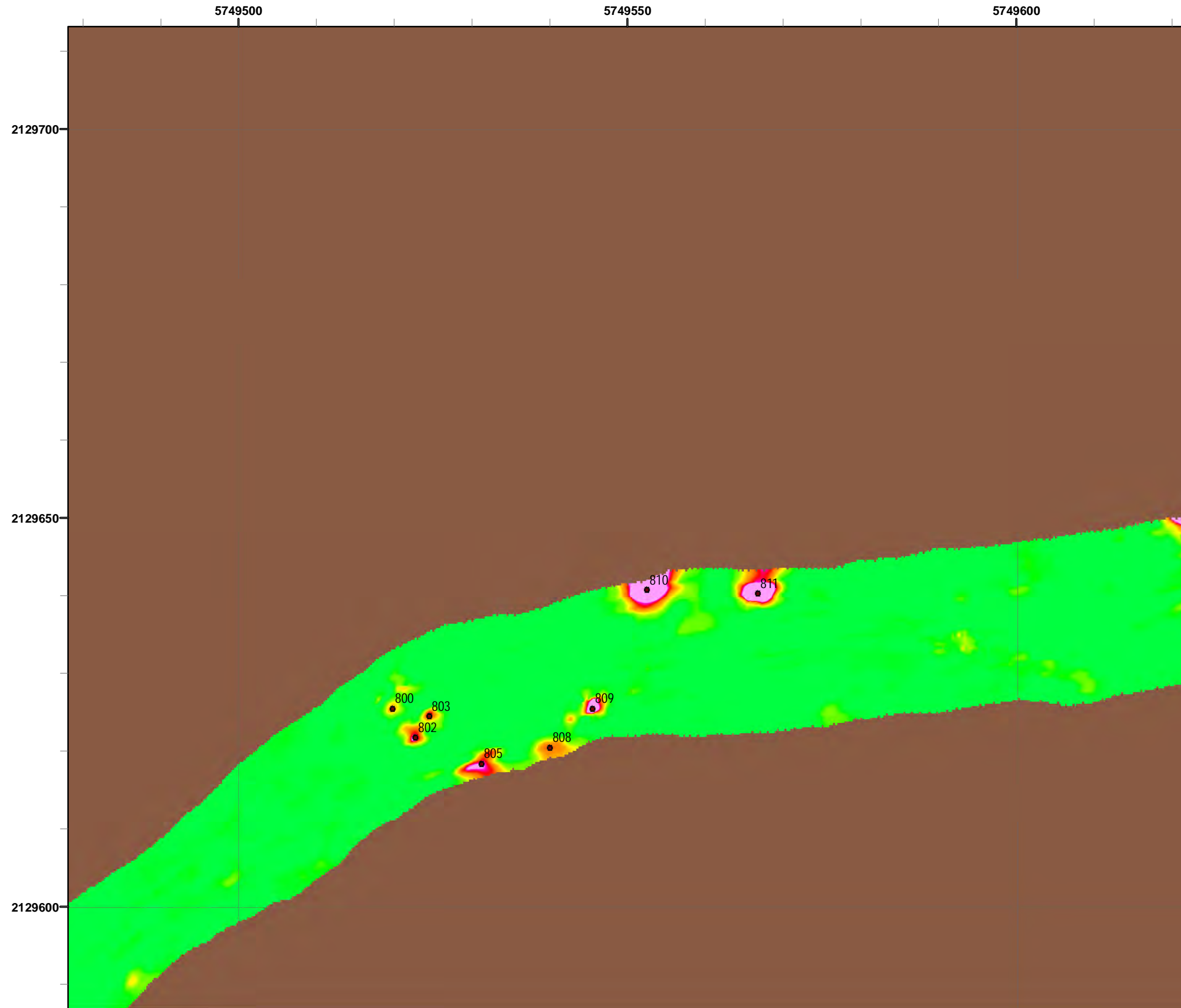


**Parker Flats MRA
50mV DGM Surveys
Mapbook**

FORA ESCA RP
Monterey County, California

Map F1A - 638

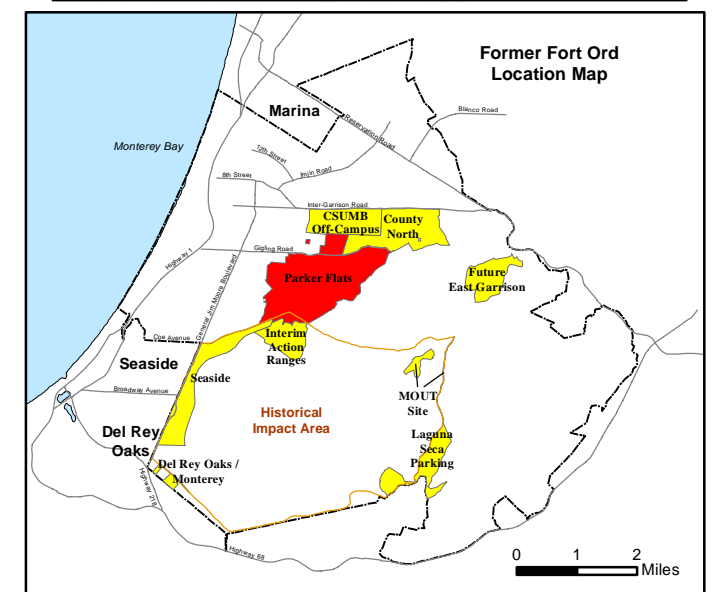
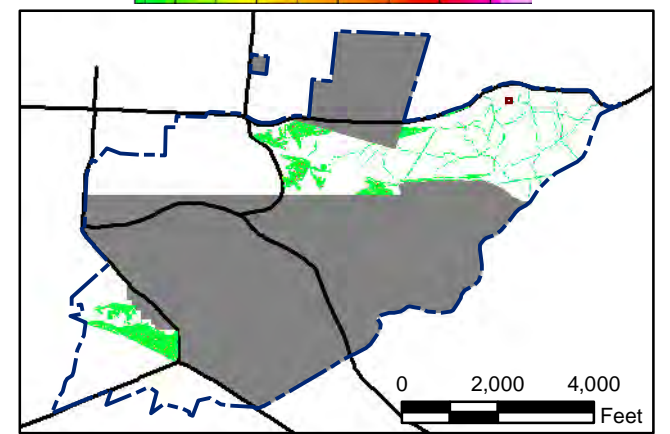
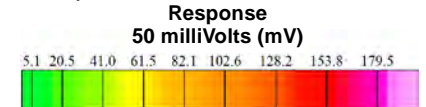
T:\Projects\Parker Flats\PF_TIP\PF_TIP_Mapbooks\2012_06_18_PF_50mV_DGM_Mpbk.mxd - 5/29/2013 @ 10:06:22 PM



Legend


- 4006 ● Target Location
- 5 ▨ Analog Investigation (See Appendix F3)
- Analog Investigation Conducted
- Phase I Removal Action Area Completed by Army
- ▬ Parker Flats Munitions Response Area
- ▬ Major Road

Grid C3H5G1



State Plane California IV, NAD 1983 (U.S. Survey Foot)

0 15 30 Feet

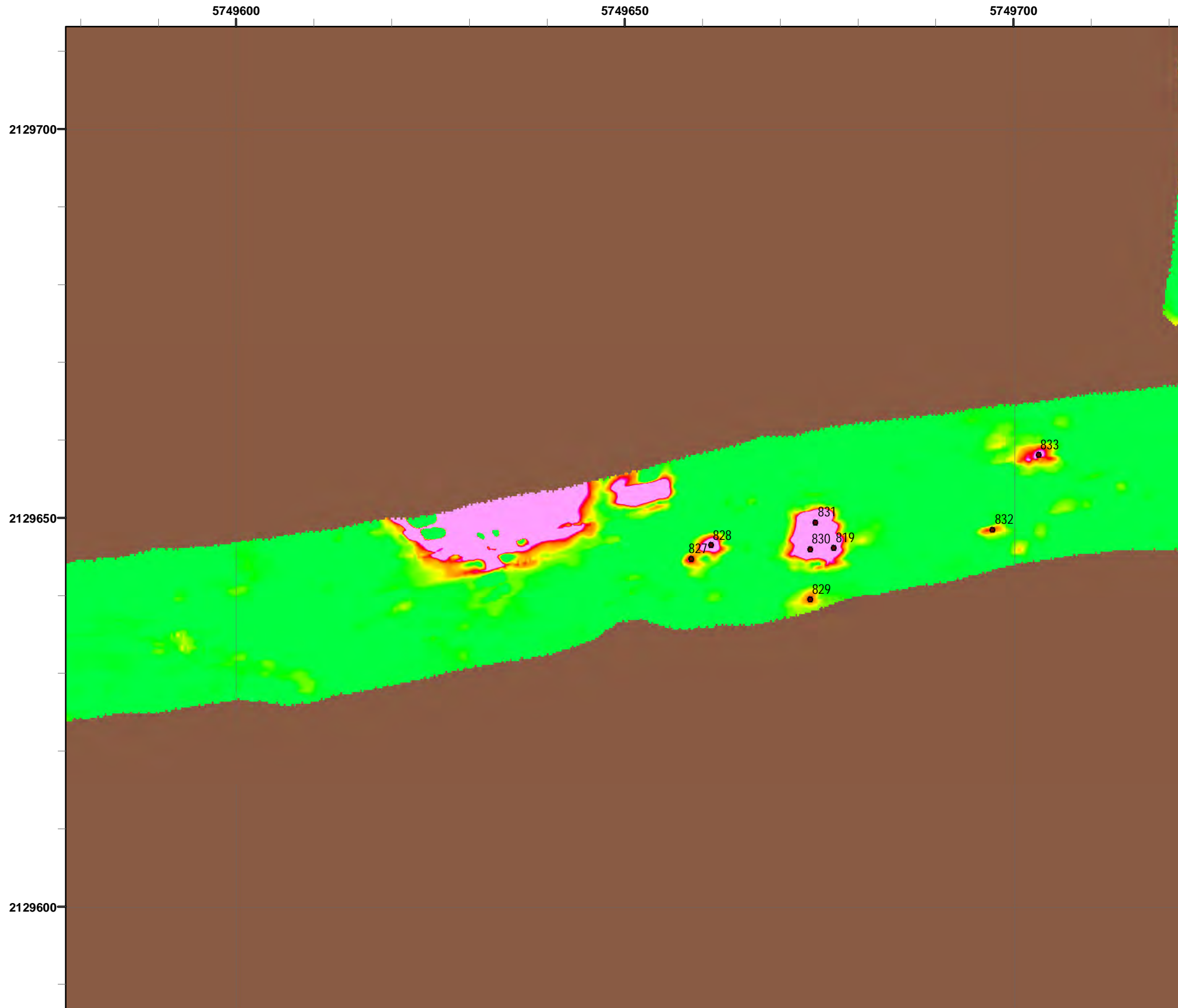


**Parker Flats MRA
50mV DGM Surveys
Mapbook**

FORA ESCA RP
Monterey County, California

Map F1A - 640

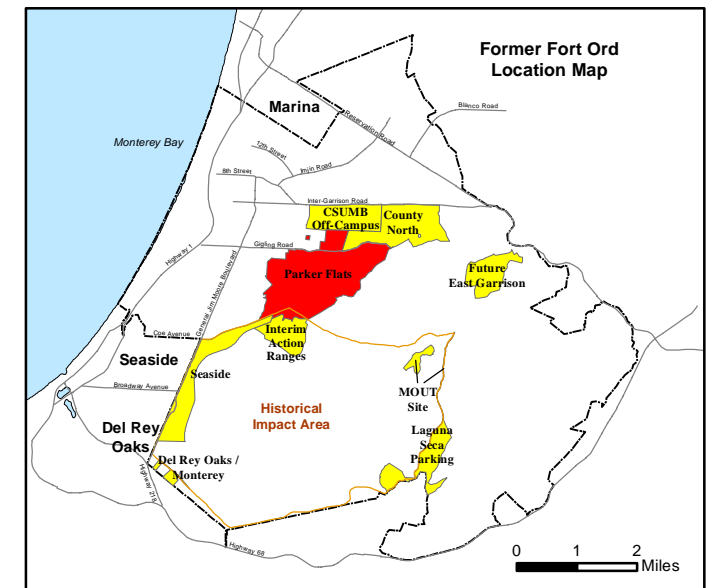
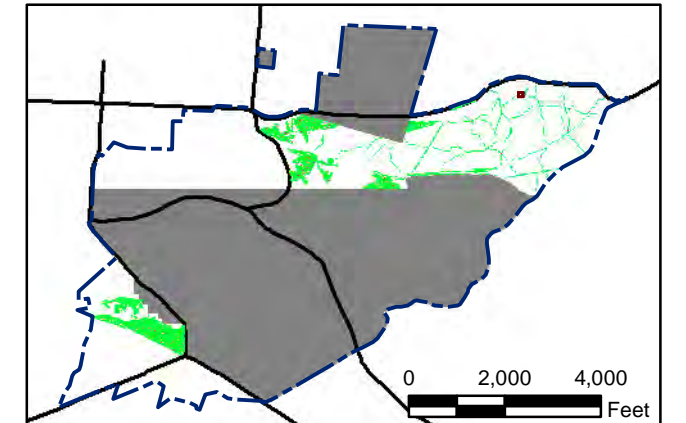
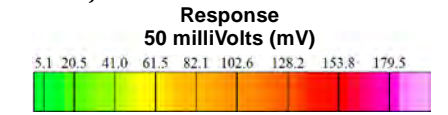
T:\Projects\Parker Flats\PF_TIP\PF_TIP_Mapbooks\2012_06_18_Pf_50mV_DGM_Mpbk.mxd - 5/29/2013 @ 10:06:22 PM



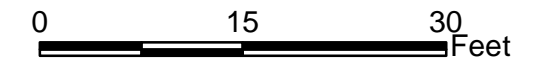
Grid C3H5G2

Legend

- 4006 ● Target Location
- 5 ▨ Analog Investigation (See Appendix F3)
- Analog Investigation Conducted
- Phase I Removal Action Area Completed by Army
- ▬ Parker Flats Munitions Response Area
- ▬ Major Road



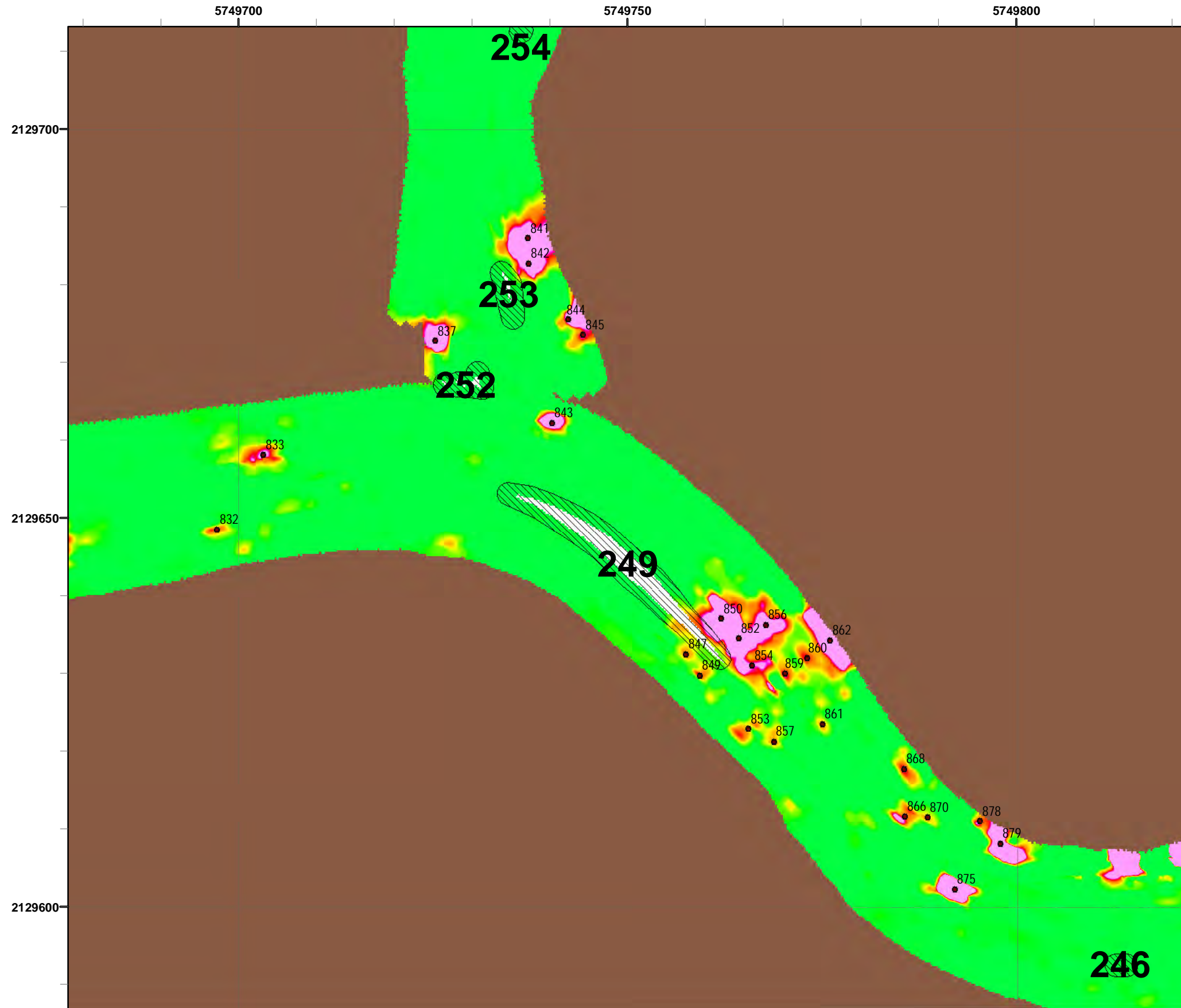
State Plane California IV, NAD 1983 (U.S. Survey Foot)



Parker Flats MRA 50mV DGM Surveys Mapbook

FORA ESCA RP
Monterey County, California

T:\Projects\Parker Flats\PF_TIP\PF_TIP_Mapbooks\2012_06_18_PF_50mV_DGM_Mpbk.mxd - 5/29/2013 @ 10:06:22 PM



Legend

- Target Location
- 5 Analog Investigation (See Appendix F3)
- Analog Investigation Conducted
- Phase I Removal Action Area Completed by Army
- Parker Flats Munitions Response Area
- Major Road

Grid C3H5G3

Response
50 milliVolts (mV)

5.1	20.5	41.0	61.5	82.1	102.6	128.2	153.8	179.5
-----	------	------	------	------	-------	-------	-------	-------

0 2,000 4,000 Feet

0 1 2 Miles

State Plane California IV, NAD 1983 (U.S. Survey Foot)

0 15 30 Feet

**Parker Flats MRA
50mV DGM Surveys
Mapbook**

FORA ESCA RP
Monterey County, California

Map F1A - 642

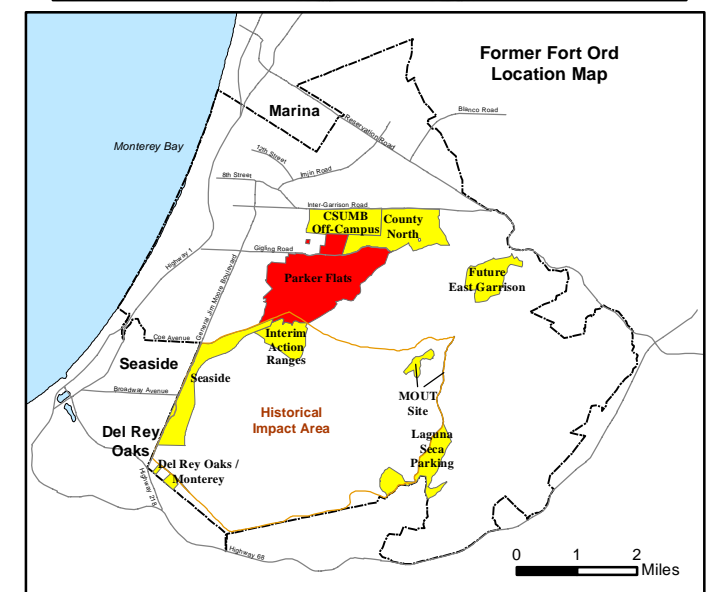
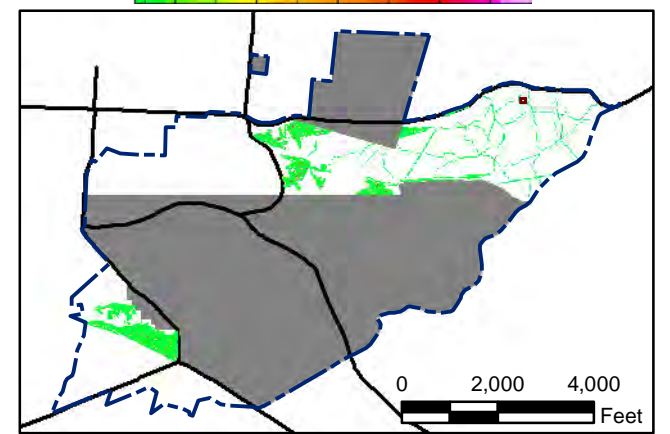
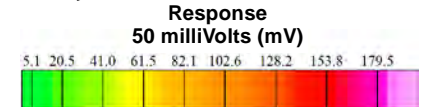
T:\Projects\Parker Flats\PF_TIP\PF_TIP_Mapbooks\2012_06_18_PF_50mV_DGM_Mpbk.mxd - 5/29/2013 @ 10:06:22 PM




Legend

- 4006 ● Target Location
- 5 ▨ Analog Investigation (See Appendix F3)
- Analog Investigation Conducted
- Phase I Removal Action Area Completed by Army
- Parker Flats Munitions Response Area
- Major Road

Grid C3H5G4



State Plane California IV, NAD 1983 (U.S. Survey Foot)



**Parker Flats MRA
50mV DGM Surveys
Mapbook**

FORA ESCA RP
Monterey County, California

Map F1A - 643

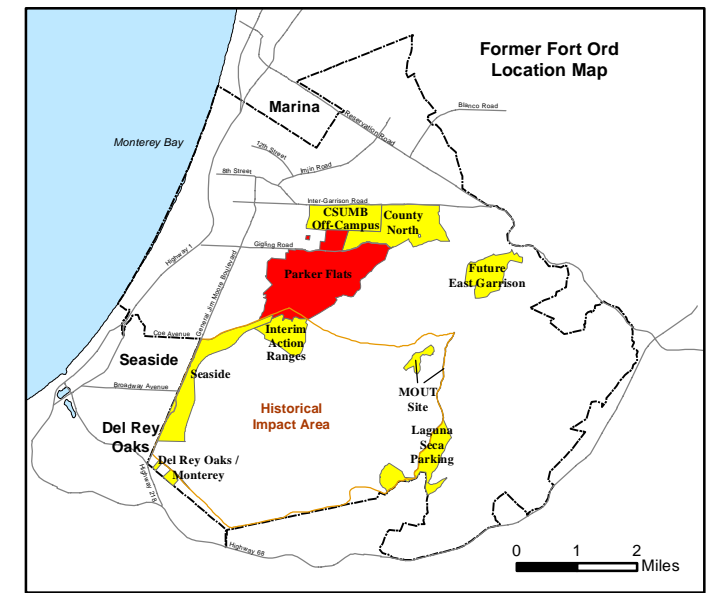
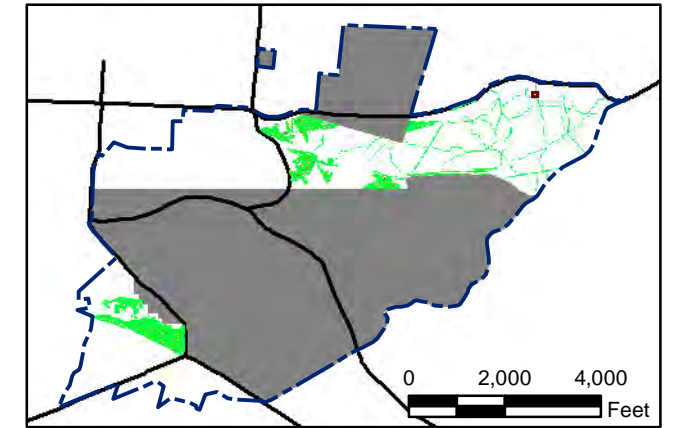
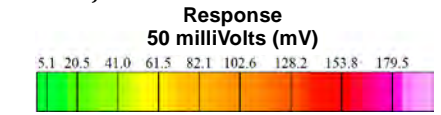
T:\Projects\Parker Flats\PF_TIP\PF_TIP_Mapbooks\2012_06_18_PF_50mV_DGM_Mpbk.mxd - 5/29/2013 @ 10:06:22 PM



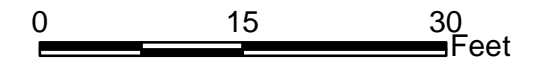
Grid C3H5G5

Legend

- 4006 ● Target Location
- 5 ▨ Analog Investigation (See Appendix F3)
- Analog Investigation Conducted
- Phase I Removal Action Area Completed by Army
- ▬ Parker Flats Munitions Response Area
- ▬ Major Road



State Plane California IV, NAD 1983 (U.S. Survey Foot)



Parker Flats MRA 50mV DGM Surveys Mapbook

FORA ESCA RP
Monterey County, California

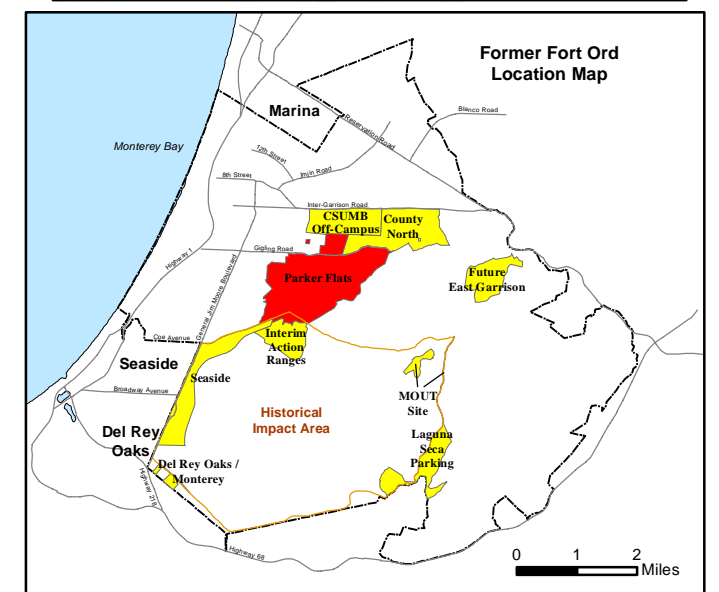
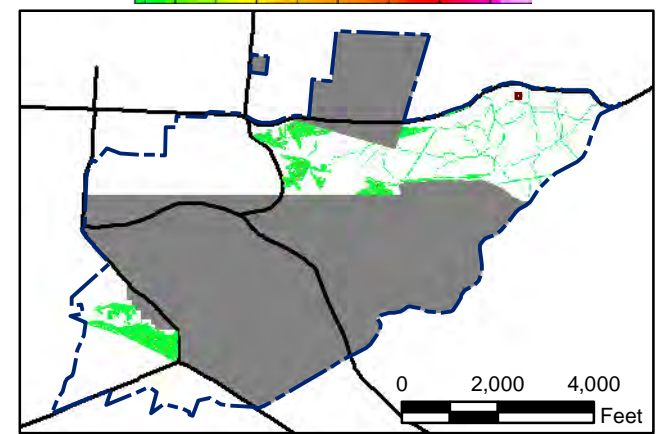
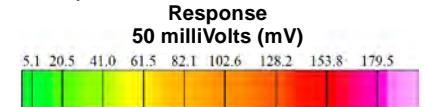
T:\Projects\Parker Flats\PF_TIP\PF_TIP_Mapbooks\2012_06_18_Pf_50mV_DGM_Mpbk.mxd - 5/29/2013 @ 10:06:22 PM




Legend

- 4006 ● Target Location
- 5 ▨ Analog Investigation (See Appendix F3)
- Analog Investigation Conducted
- Phase I Removal Action Area Completed by Army
- ▬ Parker Flats Munitions Response Area
- ▬ Major Road

Grid C3H5H3



State Plane California IV, NAD 1983 (U.S. Survey Foot)



**Parker Flats MRA
50mV DGM Surveys
Mapbook**

FORA ESCA RP
Monterey County, California

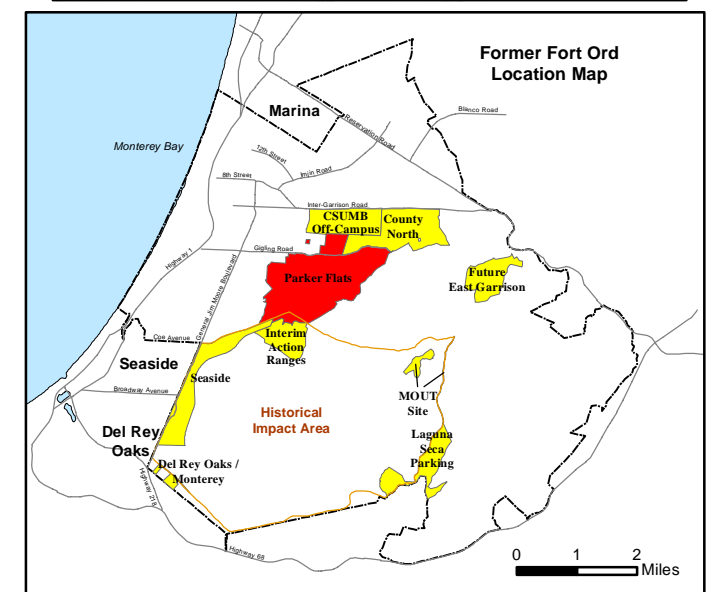
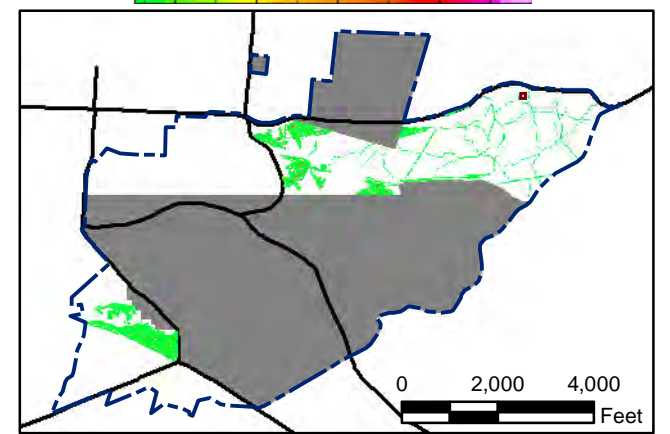
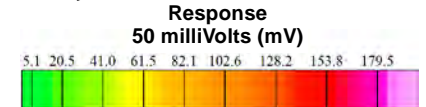
Map F1A - 645

T:\Projects\Parker Flats\PF_TIP\PF_TIP_Mapbooks\2012_06_18_PF_50mV_DGM_Mpbk.mxd - 5/29/2013 @ 10:06:22 PM




Legend

- 4006 ● Target Location
- 5 ▨ Analog Investigation (See Appendix F3)
- Analog Investigation Conducted
- Phase I Removal Action Area Completed by Army
- ▬ Parker Flats Munitions Response Area
- ▬ Major Road



State Plane California IV, NAD 1983 (U.S. Survey Foot)



**Parker Flats MRA
50mV DGM Surveys
Mapbook**

FORA ESCA RP
Monterey County, California

Map F1A - 646

T:\Projects\Parker Flats\PF_TIP\PF_TIP_Mapbooks\2012_06_18_Pf_50mV_DGM_Mpbk.mxd - 5/29/2013 @ 10:06:22 PM



Legend

- 4006 Target Location
- 5 Analog Investigation (See Appendix F3)
- Analog Investigation Conducted
- Phase I Removal Action Area Completed by Army
- Parker Flats Munitions Response Area
- Major Road

Grid C3H5H5

Response
50 milliVolts (mV)

State Plane California IV, NAD 1983 (U.S. Survey Foot)

**Parker Flats MRA
50mV DGM Surveys
Mapbook**

FORA ESCA RP
Monterey County, California

Map F1A - 647

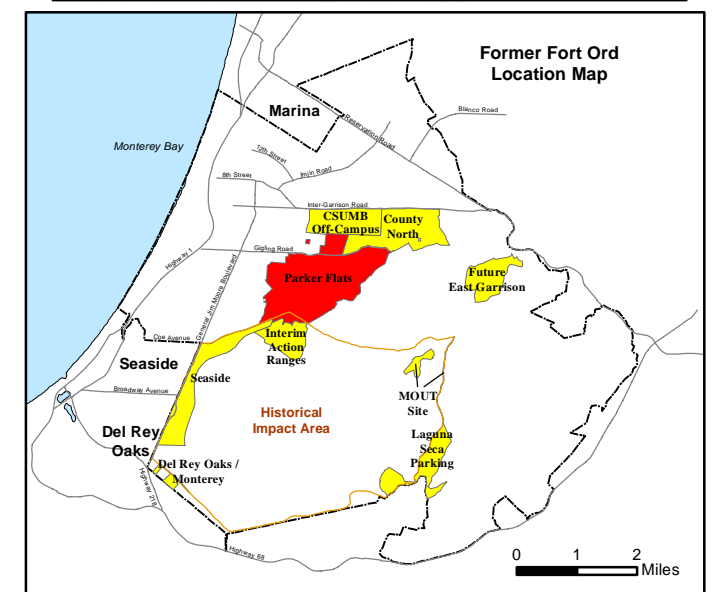
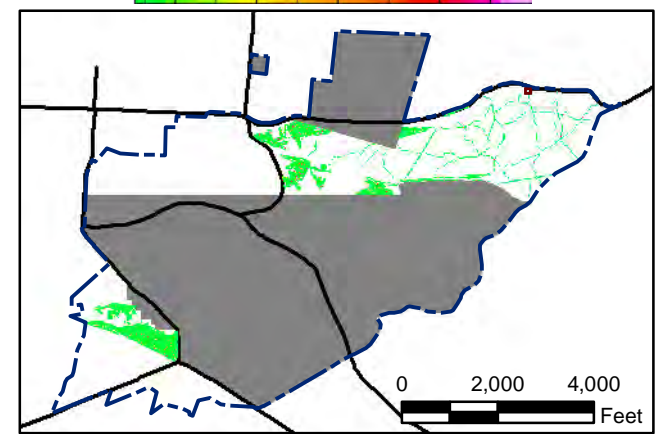
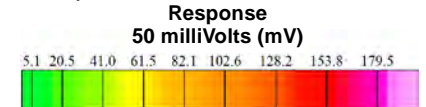
T:\Projects\Parker Flats\PF_TIP\PF_TIP_Mapbooks\2012_06_18_Pf_50mV_DGM_Mpbk.mxd - 5/29/2013 @ 10:06:22 PM




Legend

- 4006 ● Target Location
- 5 ▨ Analog Investigation (See Appendix F3)
- Analog Investigation Conducted
- Phase I Removal Action Area Completed by Army
- ▬ Parker Flats Munitions Response Area
- ▬ Major Road

Grid C3H5I5



State Plane California IV, NAD 1983 (U.S. Survey Foot)

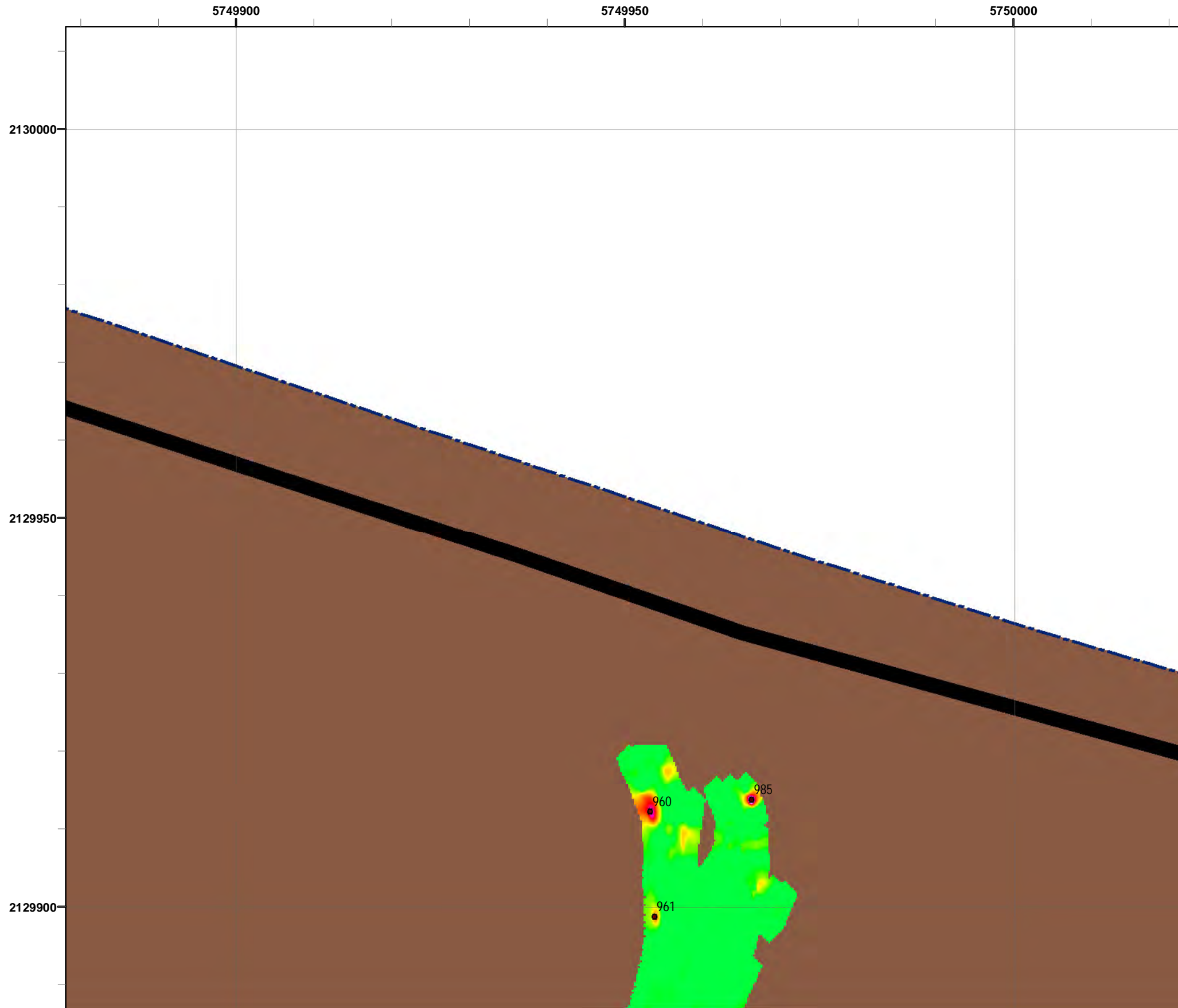


**Parker Flats MRA
50mV DGM Surveys
Mapbook**

FORA ESCA RP
Monterey County, California

Map F1A - 648

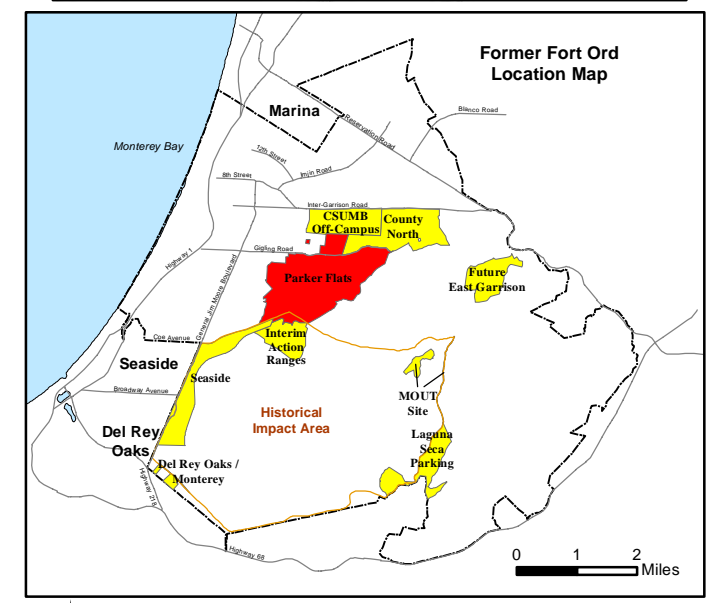
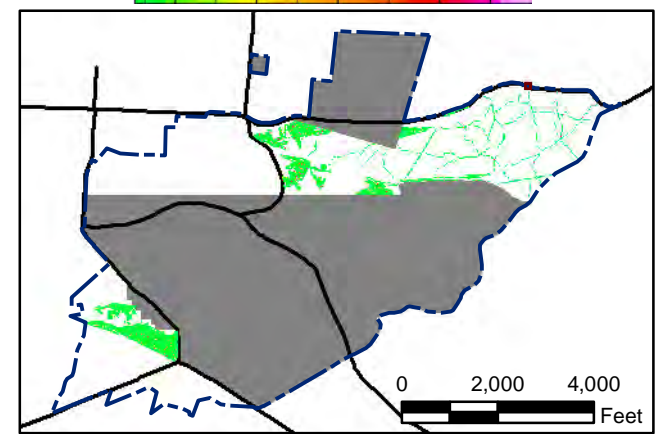
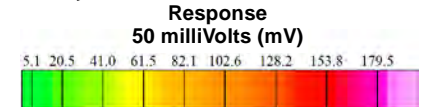
T:\Projects\Parker Flats\PF_TIP\PF_TIP_Mapbooks\2012_06_18_PF_50mV_DGM_Mpbk.mxd - 5/29/2013 @ 10:06:22 PM




Legend

- 4006 ● Target Location
- 5 ▨ Analog Investigation (See Appendix F3)
- Analog Investigation Conducted
- Phase I Removal Action Area Completed by Army
- ▬ Parker Flats Munitions Response Area
- ▬ Major Road

Grid C3H5J5



State Plane California IV, NAD 1983 (U.S. Survey Foot)

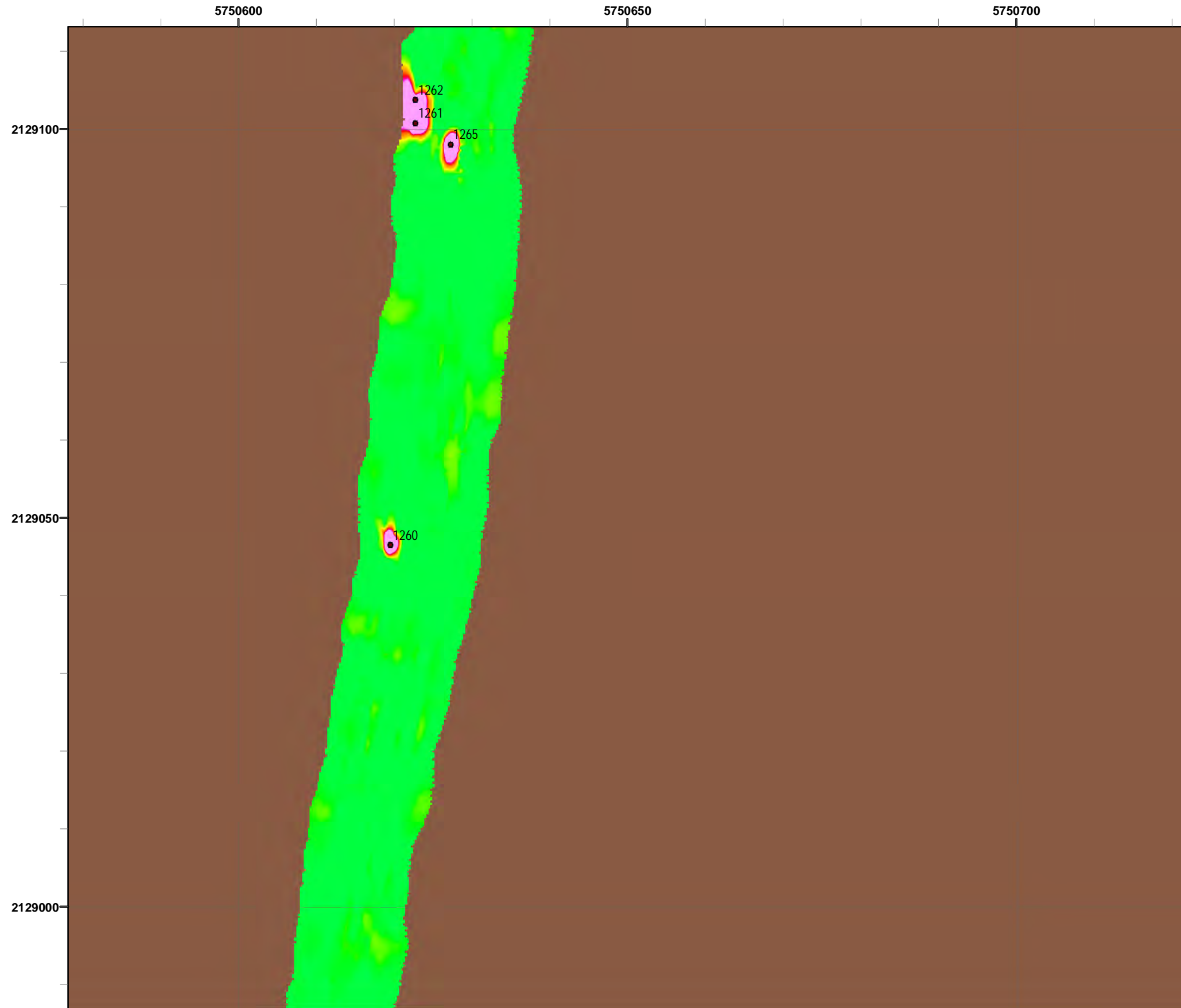


**Parker Flats MRA
50mV DGM Surveys
Mapbook**

FORA ESCA RP
Monterey County, California

Map F1A - 649

T:\Projects\Parker Flats\PF_TIP\PF_TIP_Mapbooks\2012_06_18_Pf_50mV_DGM_Mpbk.mxd - 5/29/2013 @ 10:06:22 PM

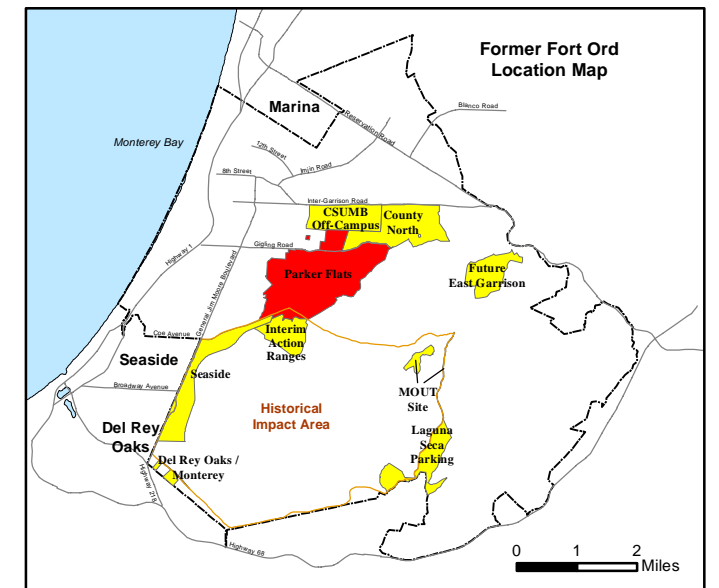
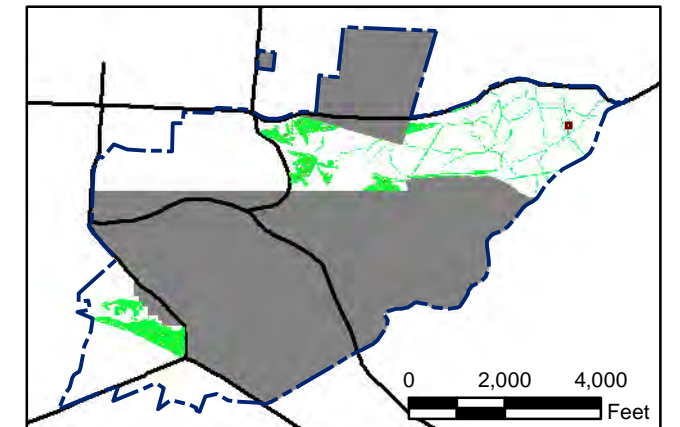



Grid C3H6A2



Legend

- 4006 ● Target Location
- 5 [hatched box] Analog Investigation (See Appendix F3)
- [brown box] Analog Investigation Conducted
- [grey box] Phase I Removal Action Area Completed by Army
- [dashed blue line] Parker Flats Munitions Response Area
- [solid black line] Major Road

Response 50 milliVolts (mV)



State Plane California IV, NAD 1983 (U.S. Survey Foot)

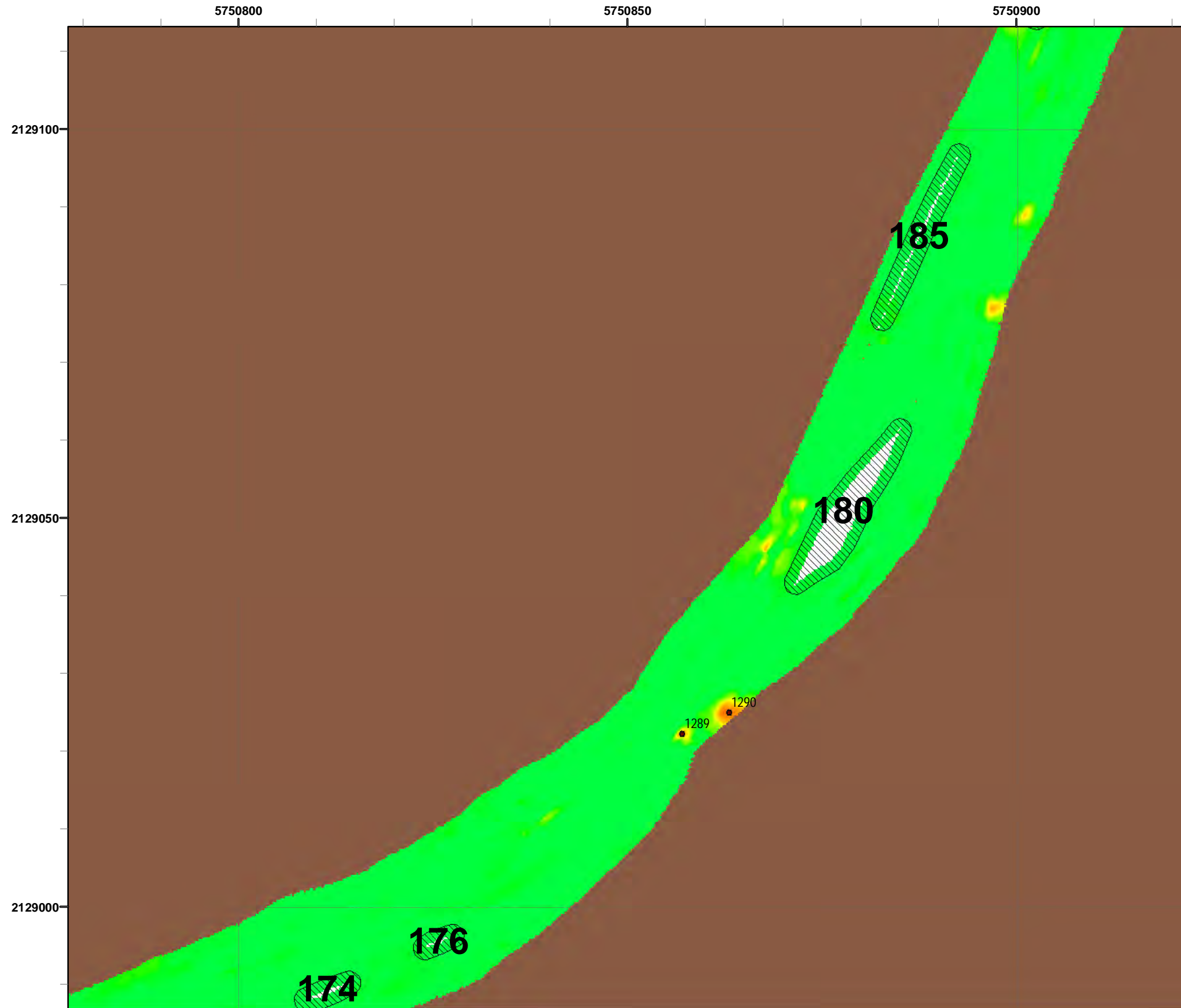


Parker Flats MRA 50mV DGM Surveys Mapbook

FORA ESCA RP
Monterey County, California

Map F1A - 651

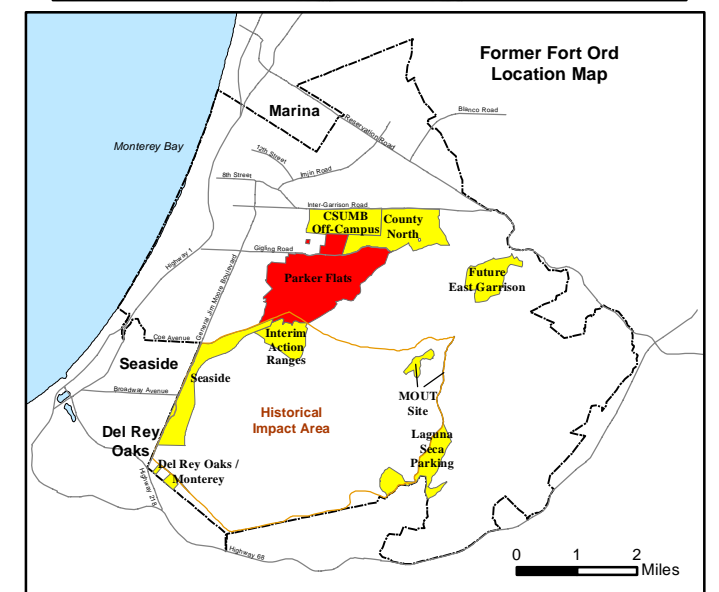
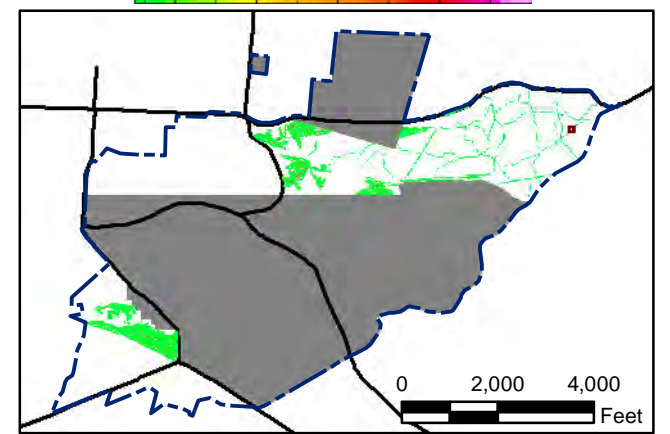
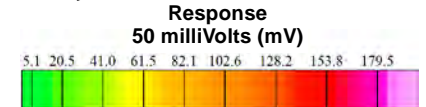
T:\Projects\Parker Flats\PF_TIP\PF_TIP_Mapbooks\2012_06_18_PF_50mV_DGM_Mpbk.mxd - 5/29/2013 @ 10:06:22 PM




Legend

- 4006 ● Target Location
- 5 [Hatched Box] Analog Investigation (See Appendix F3)
- [Brown Box] Analog Investigation Conducted
- [Grey Box] Phase I Removal Action Area Completed by Army
- [Blue Dashed Line] Parker Flats Munitions Response Area
- [Black Line] Major Road

Grid C3H6A4



State Plane California IV, NAD 1983 (U.S. Survey Foot)




**Parker Flats MRA
50mV DGM Surveys
Mapbook**

FORA ESCA RP
Monterey County, California

Map F1A - 652

T:\Projects\Parker Flats\PF_TIP\PF_TIP_Mapbooks\2012_06_18_Pf_50mV_DGM_Mpbk.mxd - 5/29/2013 @ 10:06:22 PM

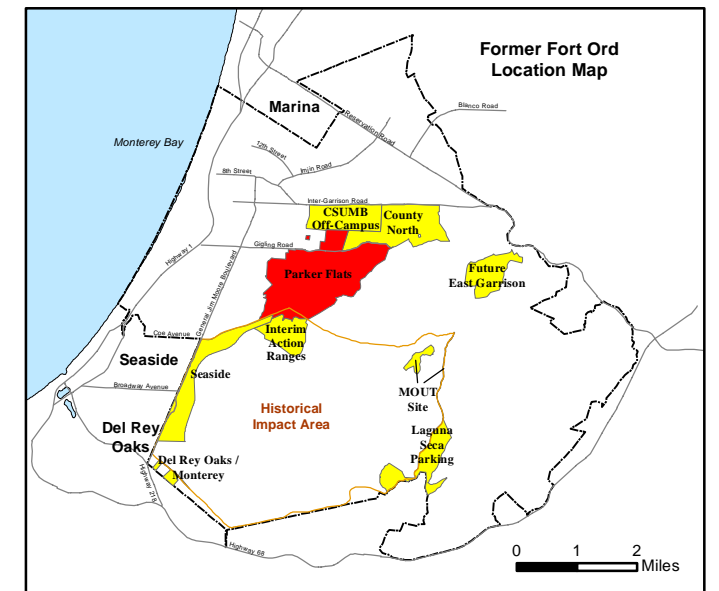
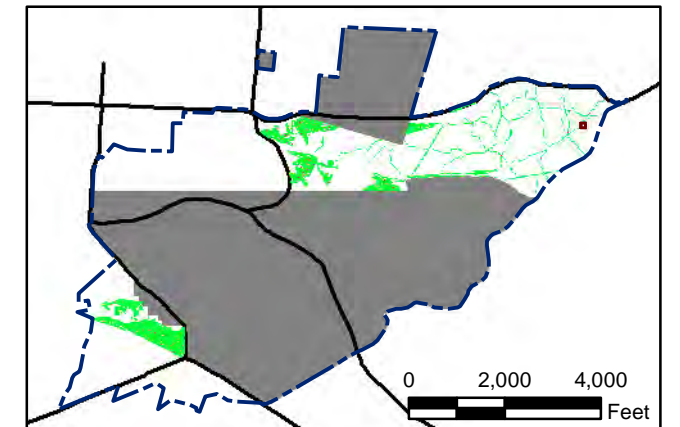



Grid C3H6A5



Legend

- 4006 ● Target Location
- 5 ▨ Analog Investigation (See Appendix F3)
- Analog Investigation Conducted
- Phase I Removal Action Area Completed by Army
- ▬ Parker Flats Munitions Response Area
- ▬ Major Road

Response 50 milliVolts (mV)



State Plane California IV, NAD 1983 (U.S. Survey Foot)

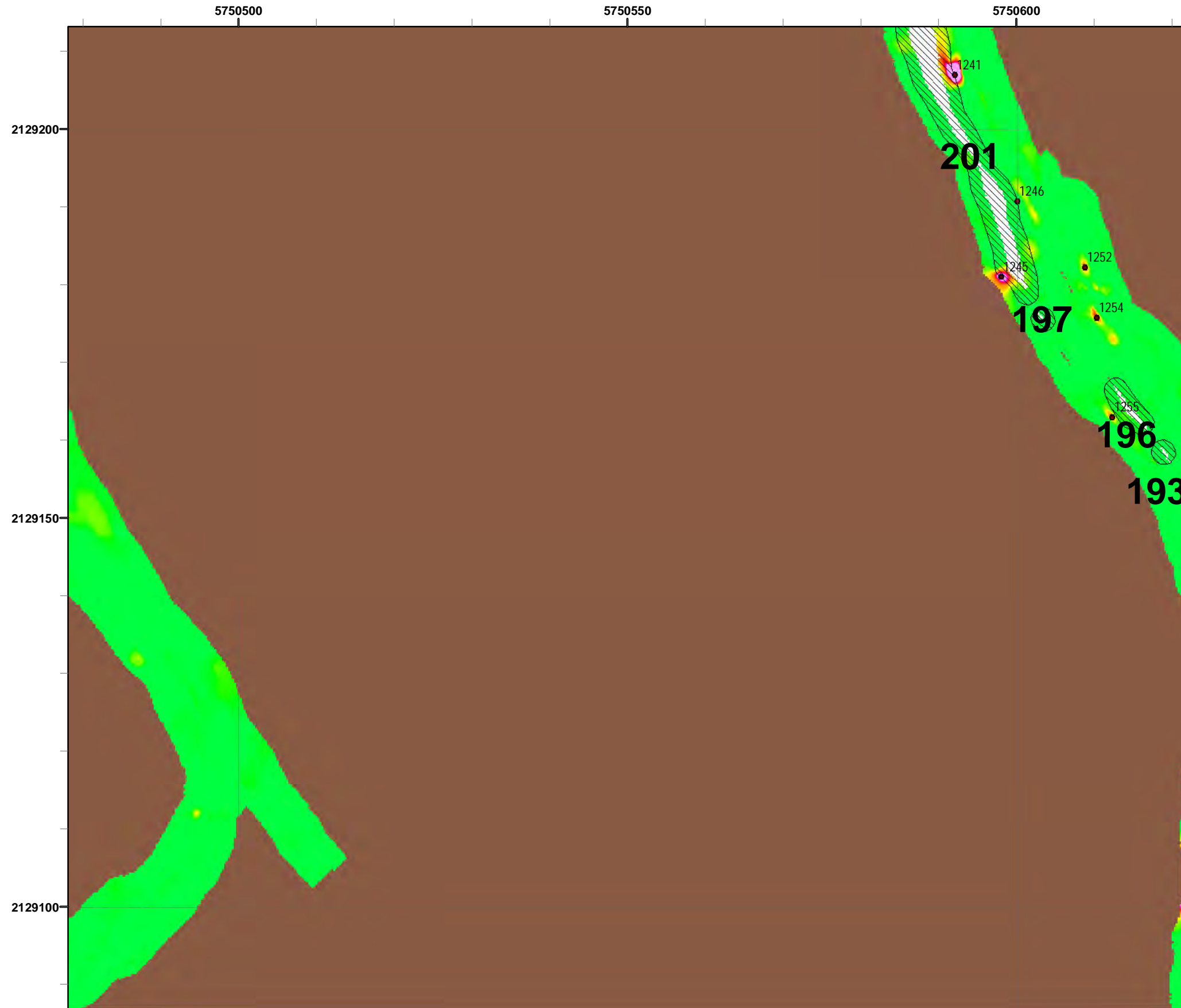


Parker Flats MRA 50mV DGM Surveys Mapbook

FORA ESCA RP
Monterey County, California

Map F1A - 653

T:\Projects\Parker Flats\PF_TIP\PF_TIP_Mapbooks\2012_06_18_PF_50mV_DGM_Mpbk.mxd - 5/29/2013 @ 10:06:22 PM



Grid C3H6B1

Legend

- 4006 Target Location
- 5 Analog Investigation (See Appendix F3)
- Analog Investigation Conducted
- Phase I Removal Action Area Completed by Army
- Parker Flats Munitions Response Area
- Major Road


Response
50 milliVolts (mV)

5.1 20.5 41.0 61.5 82.1 102.6 128.2 153.8 179.5

0 2,000 4,000 Feet

0 1 2 Miles

State Plane California IV, NAD 1983 (U.S. Survey Foot)

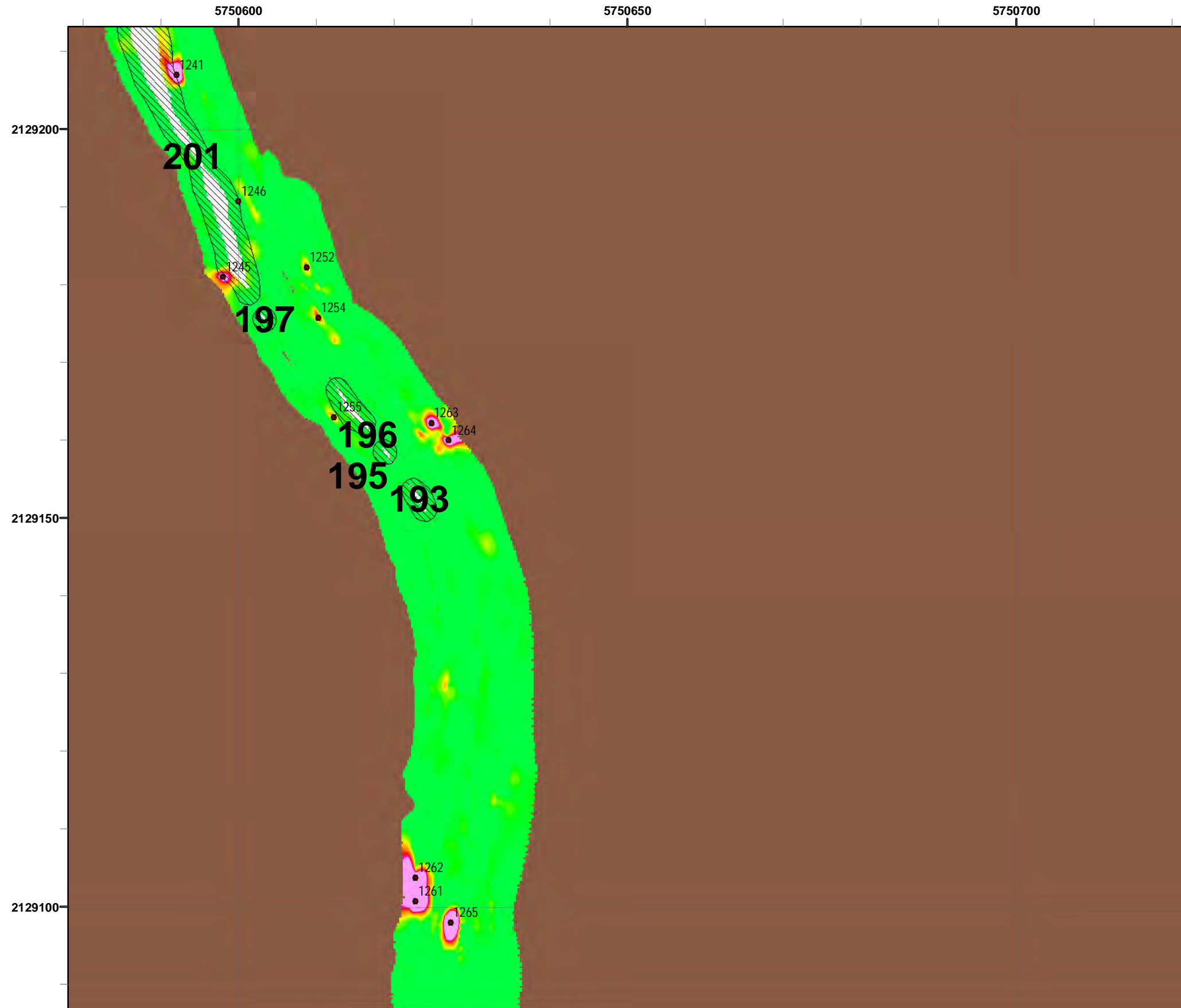


**Parker Flats MRA
50mV DGM Surveys
Mapbook**

FORA ESCA RP
Monterey County, California

Map F1A - 654

T:\Projects\Parker Flats\PF_TIP\PF_TIP_Mapbooks\2012_06_18_PF_50mV_DGM_Mpbk.mxd - 5/29/2013 @ 10:06:22 PM



Grid C3H6B2

Legend

- 4006 ● Target Location
- 5 ▨ Analog Investigation (See Appendix F3)
- Analog Investigation Conducted
- Phase I Removal Action Area Completed by Army
- Parker Flats Munitions Response Area
- Major Road

Response
50 milliVolts (mV)

5.1 20.5 41.0 61.5 82.1 102.6 128.2 153.8 179.5

Former Fort Ord Location Map

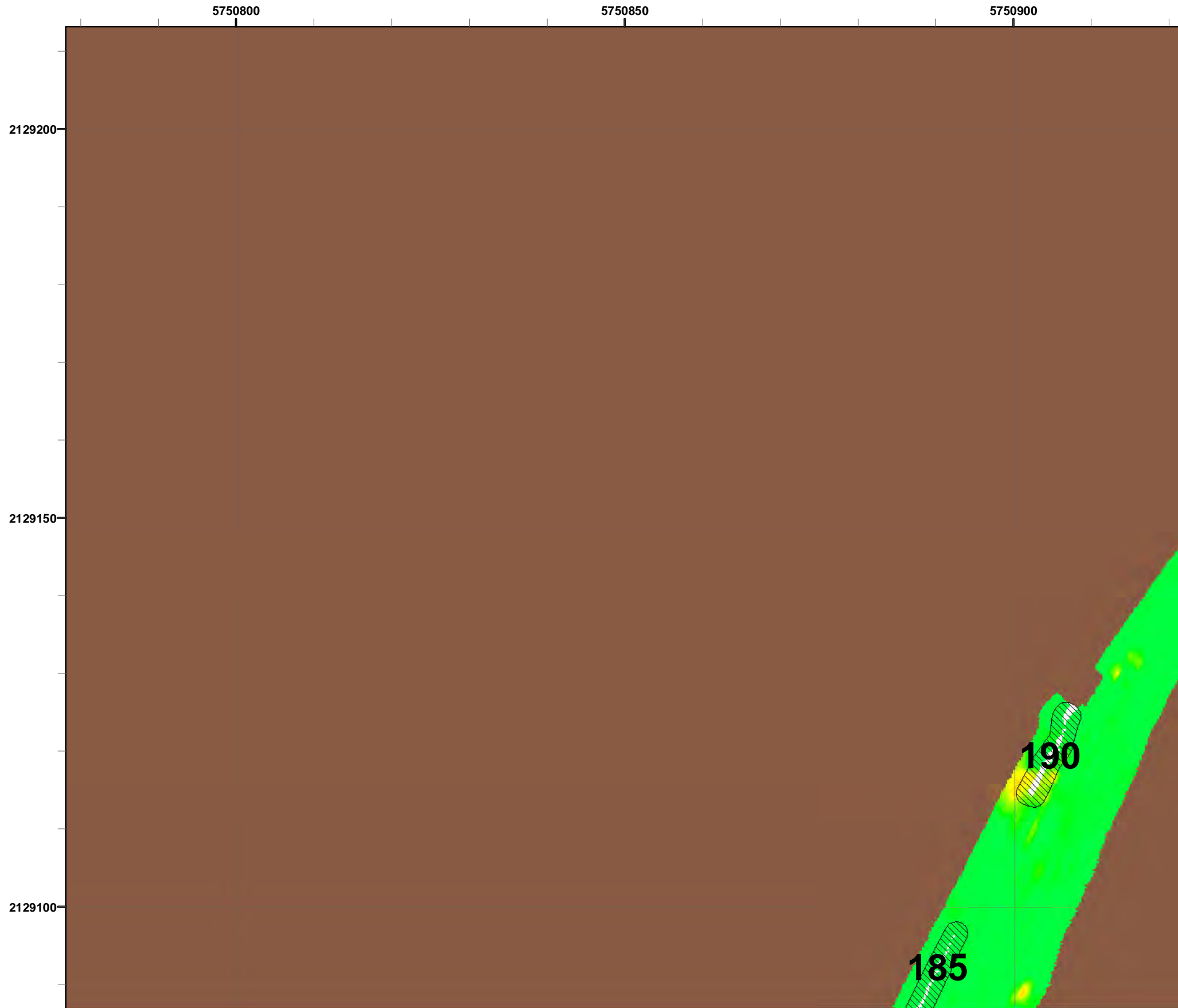
State Plane California IV, NAD 1983 (U.S. Survey Foot)

Parker Flats MRA
50mV DGM Surveys
Mapbook

FORA ESCA RP
Monterey County, California

Map F1A - 655

T:\Projects\Parker Flats\PF_TIP\PF_TIP_Mapbooks\2012_06_18_Pf_50mV_DGM_Mpbk.mxd - 5/29/2013 @ 10:06:22 PM

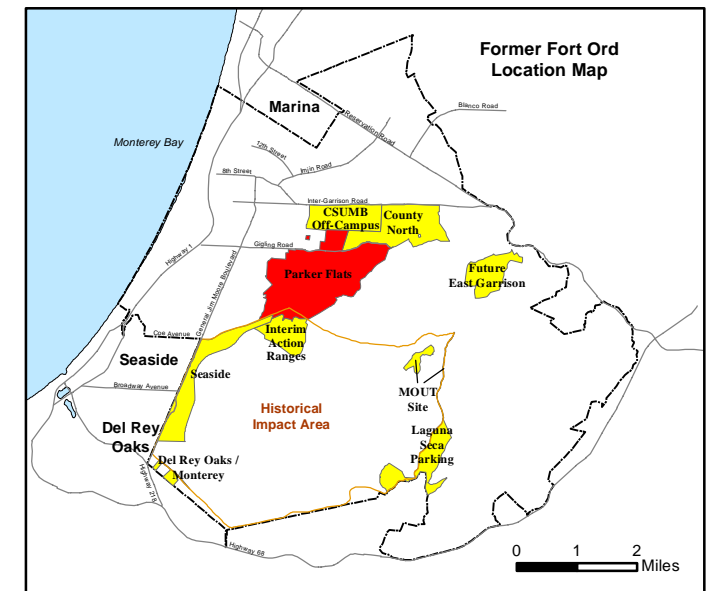
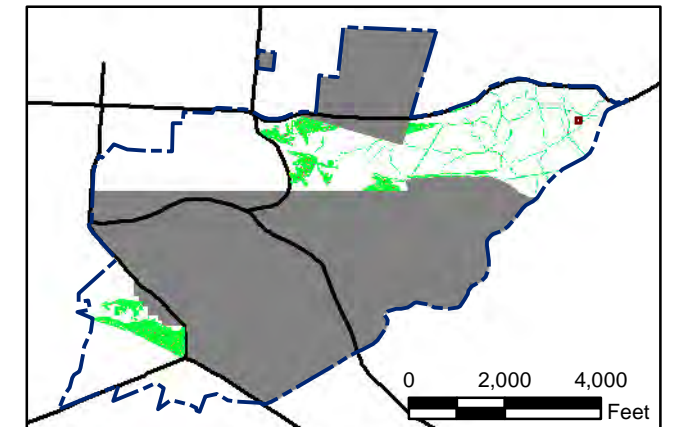



Grid C3H6B4


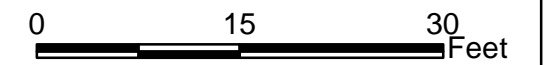
Legend

- 4006 ● Target Location
- 5 [Hatched Box] Analog Investigation (See Appendix F3)
- [Brown Box] Analog Investigation Conducted
- [Grey Box] Phase I Removal Action Area Completed by Army
- [Blue Dashed Line] Parker Flats Munitions Response Area
- [Black Line] Major Road

Response 50 milliVolts (mV)



State Plane California IV, NAD 1983 (U.S. Survey Foot)

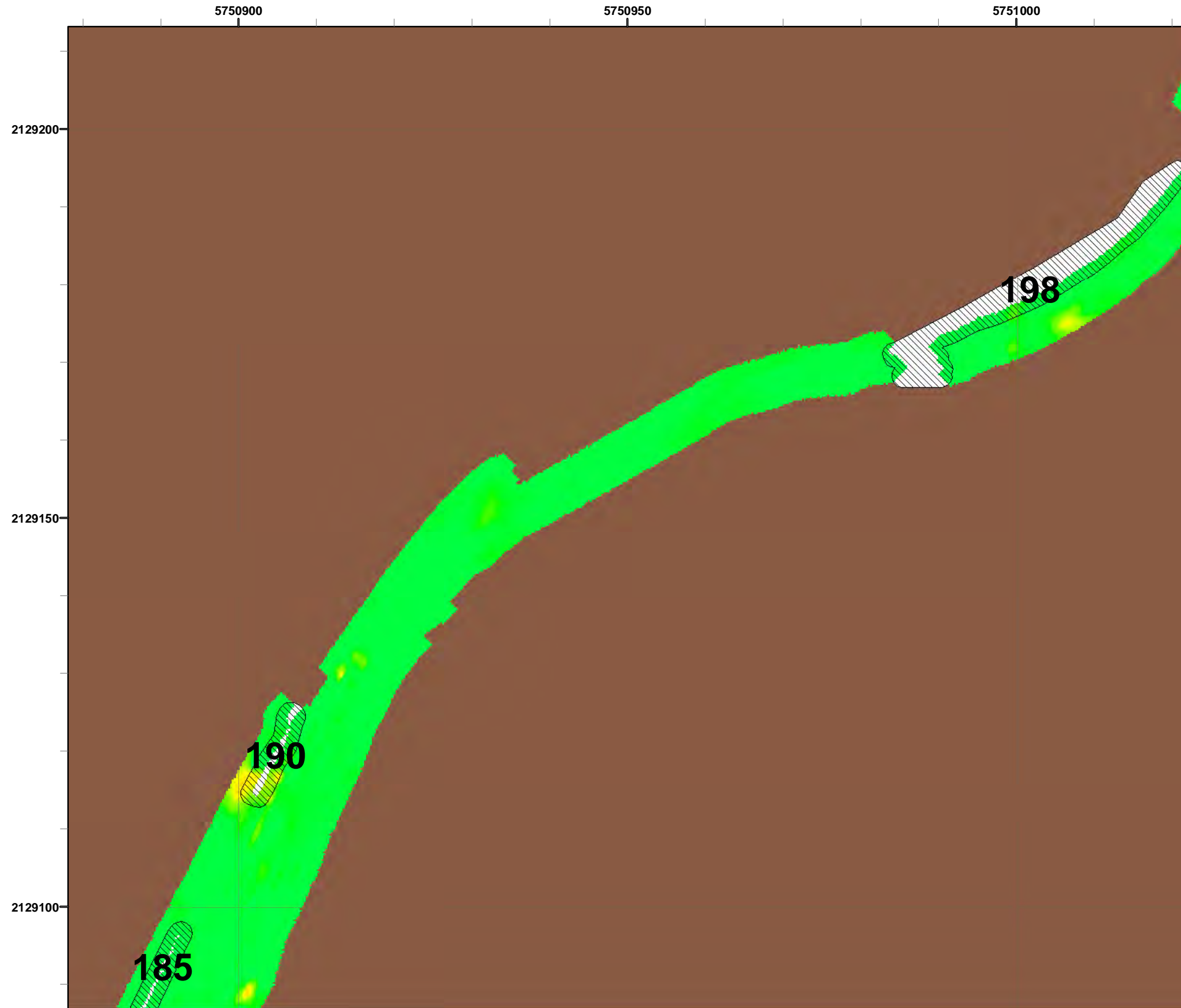


Parker Flats MRA 50mV DGM Surveys Mapbook

FORA ESCA RP
Monterey County, California

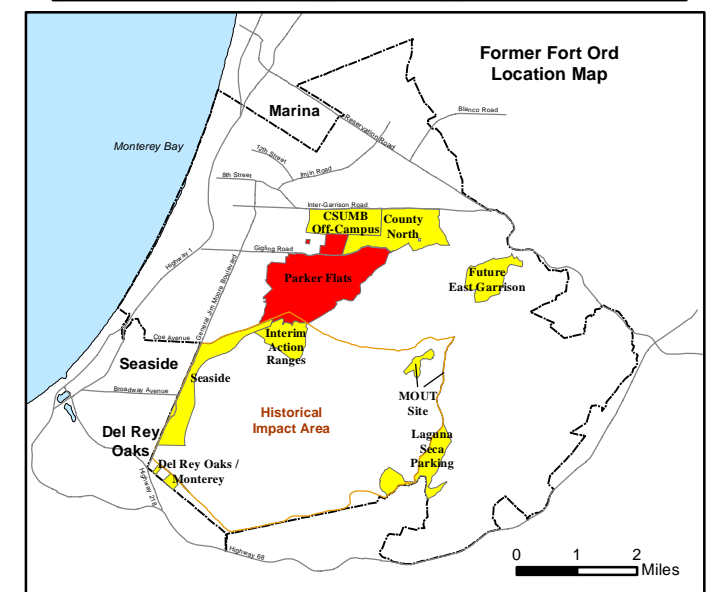
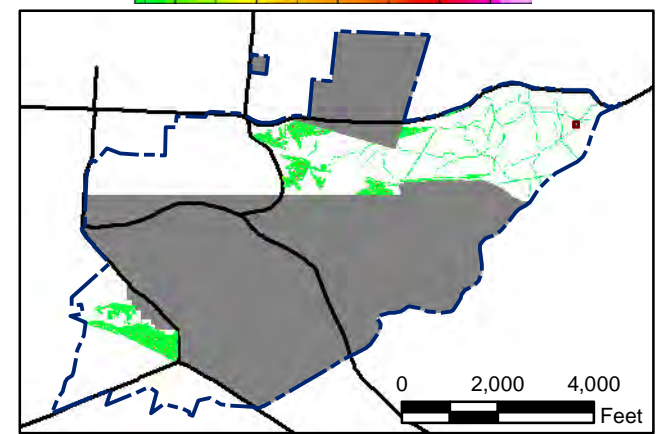
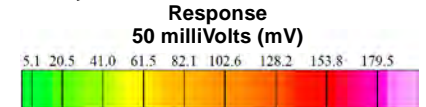
Map F1A - 656

T:\Projects\Parker Flats\PF_TIP\PF_TIP_Mapbooks\2012_06_18_Pf_50mV_DGM_Mpbk.mxd - 5/29/2013 @ 10:06:22 PM




Legend

- 4006 ● Target Location
- 5 ▨ Analog Investigation (See Appendix F3)
- Analog Investigation Conducted
- Phase I Removal Action Area Completed by Army
- Parker Flats Munitions Response Area
- Major Road



State Plane California IV, NAD 1983 (U.S. Survey Foot)

0 15 30 Feet



**Parker Flats MRA
50mV DGM Surveys
Mapbook**

FORA ESCA RP
Monterey County, California

Map F1A - 657



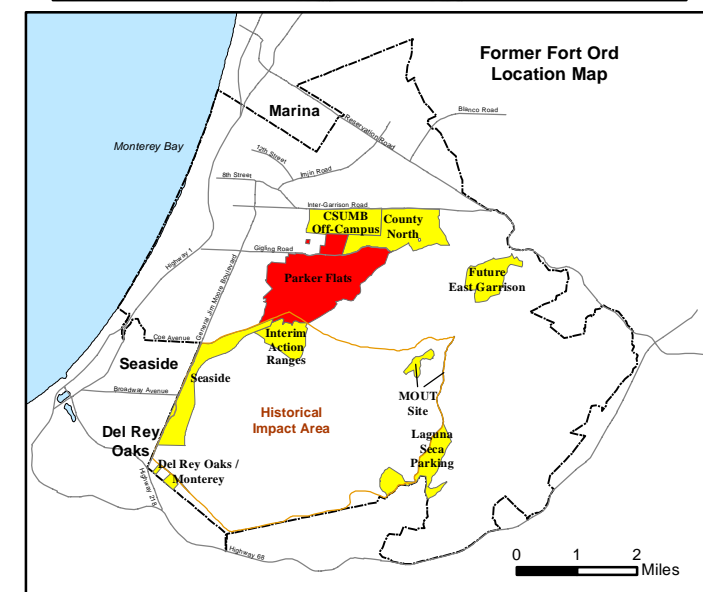
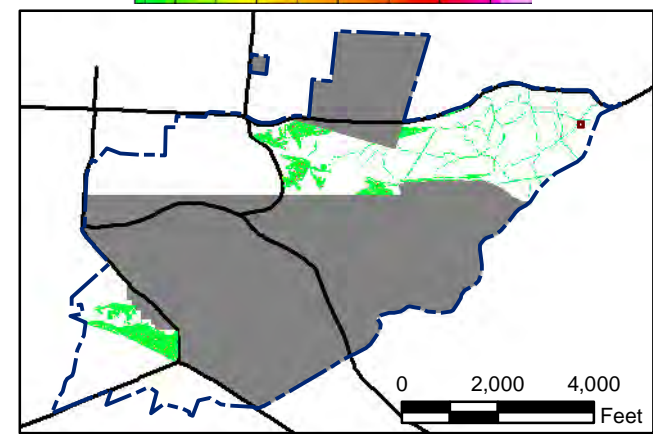
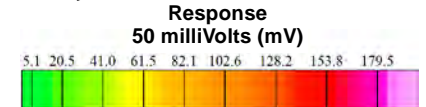
T:\Projects\Parker Flats\PF_TIP\PF_TIP_Mapbooks\2012_06_18_Pf_50mV_DGM_Mpbk.mxd - 5/29/2013 @ 10:06:22 PM



Grid C3H6B6

Legend

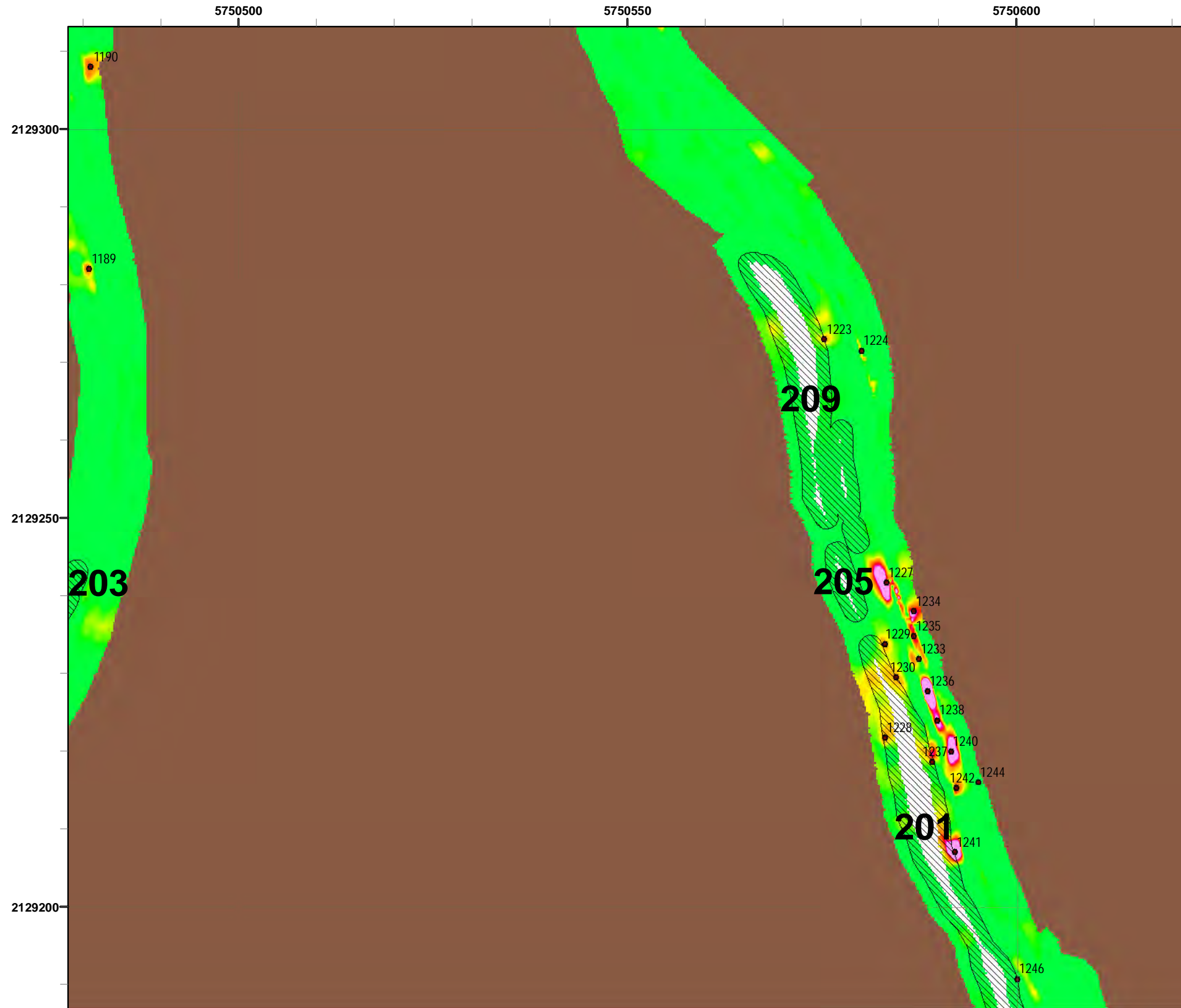
- 4006 ● Target Location
- 5 [Hatched Box] Analog Investigation (See Appendix F3)
- [Brown Box] Analog Investigation Conducted
- [Grey Box] Phase I Removal Action Area Completed by Army
- [Blue Dashed Line] Parker Flats Munitions Response Area
- [Black Line] Major Road



Parker Flats MRA 50mV DGM Surveys Mapbook

FORA ESCA RP
Monterey County, California

T:\Projects\Parker Flats\PF_TIP\PF_TIP_Mapbooks\2012_06_18_Pf_50mV_DGM_Mpbk.mxd - 5/29/2013 @ 10:06:22 PM



Grid C3H6C1

Legend

- 4006 Target Location
- ▨ 5 Analog Investigation (See Appendix F3)
- Analog Investigation Conducted
- Phase I Removal Action Area Completed by Army
- ▬ Parker Flats Munitions Response Area
- ▬ Major Road

Response
50 milliVolts (mV)

5.1 20.5 41.0 61.5 82.1 102.6 128.2 153.8 179.5

Former Fort Ord Location Map

State Plane California IV, NAD 1983 (U.S. Survey Foot)




**Parker Flats MRA
50mV DGM Surveys
Mapbook**

FORA ESCA RP
Monterey County, California

Map F1A - 659

T:\Projects\Parker Flats\PF_TIP\PF_TIP_Mapbooks\2012_06_18_Pf_50mV_DGM_Mpbk.mxd - 5/29/2013 @ 10:06:22 PM

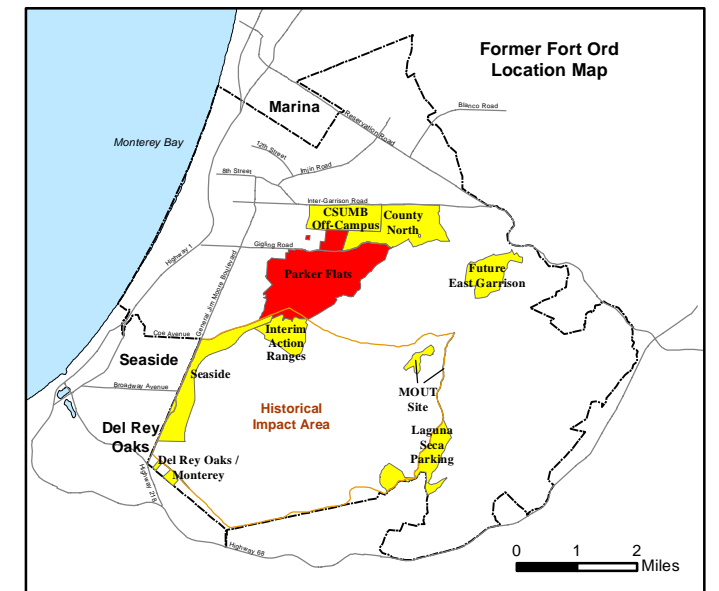
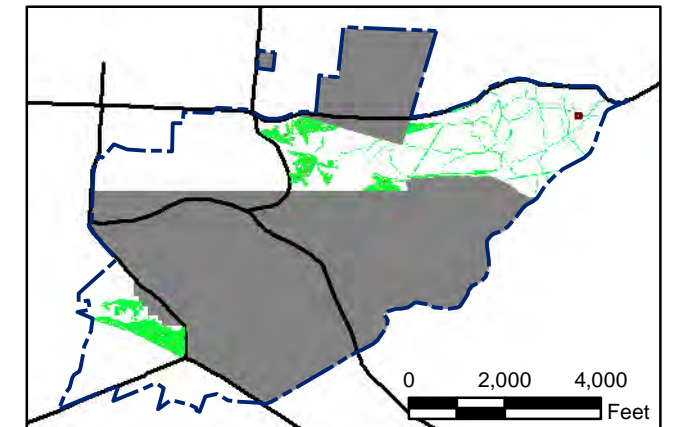



Grid C3H6C4


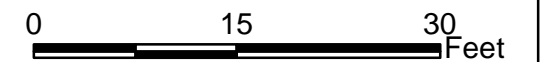
Legend

- 4006 ● Target Location
- 5 [Hatched Box] Analog Investigation (See Appendix F3)
- [Brown Box] Analog Investigation Conducted
- [Grey Box] Phase I Removal Action Area Completed by Army
- [Blue Dashed Line] Parker Flats Munitions Response Area
- [Black Line] Major Road

Response 50 milliVolts (mV)



State Plane California IV, NAD 1983 (U.S. Survey Foot)




Parker Flats MRA 50mV DGM Surveys Mapbook

FORA ESCA RP
Monterey County, California

Map F1A - 660

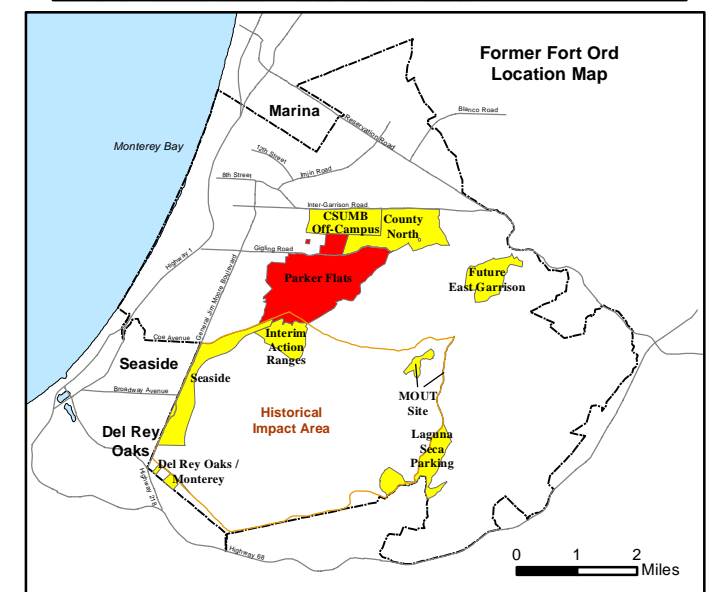
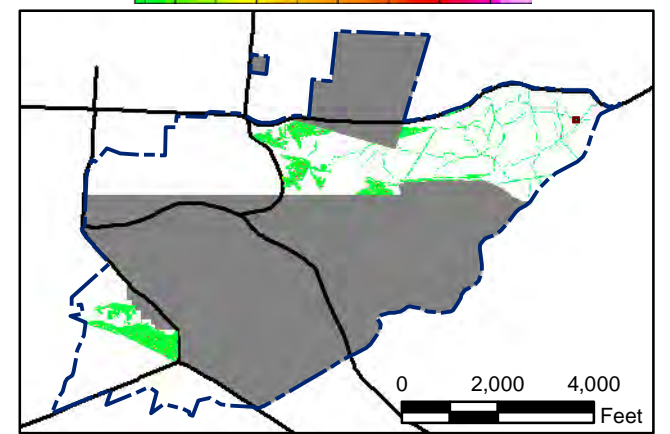
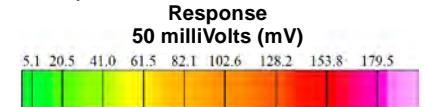
T:\Projects\Parker Flats\PF_TIP\PF_TIP_Mapbooks\2012_06_18_Pf_50mV_DGM_Mpbk.mxd - 5/29/2013 @ 10:06:22 PM




Legend

- 4006 ● Target Location
- 5 [Hatched Box] Analog Investigation (See Appendix F3)
- [Brown Box] Analog Investigation Conducted
- [Grey Box] Phase I Removal Action Area Completed by Army
- [Blue Dashed Line] Parker Flats Munitions Response Area
- [Black Line] Major Road

Grid C3H6C5



State Plane California IV, NAD 1983 (U.S. Survey Foot)



**Parker Flats MRA
50mV DGM Surveys
Mapbook**

FORA ESCA RP
Monterey County, California

Map F1A - 661

T:\Projects\Parker Flats\PF_TIP\PF_TIP_Mapbooks\2012_06_18_Pf_50mV_DGM_Mpbk.mxd - 5/29/2013 @ 10:06:22 PM

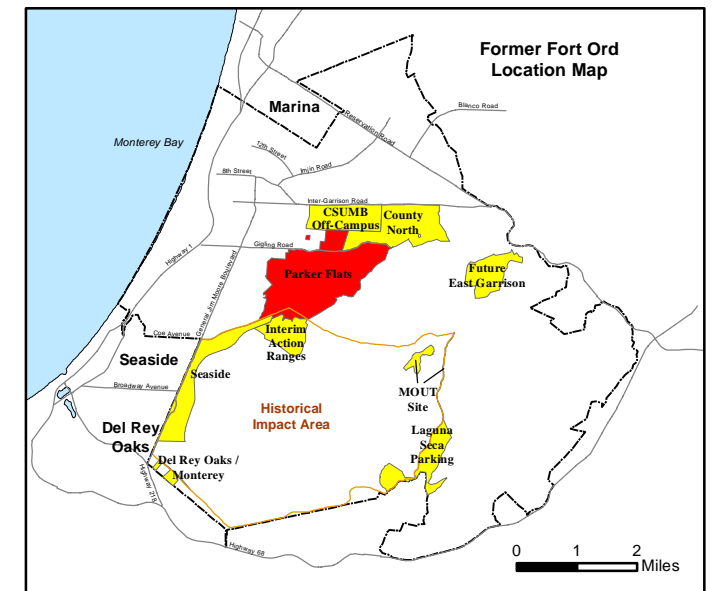
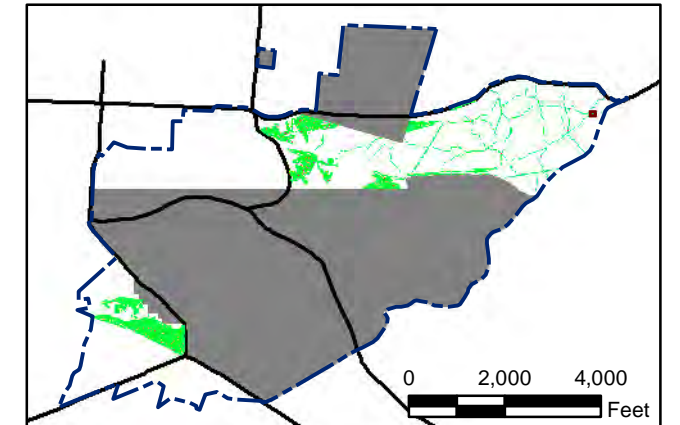
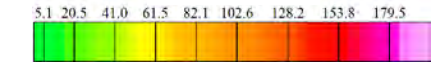


Grid C3H6C7



Legend

- 4006 ● Target Location
- 5 ▨ Analog Investigation (See Appendix F3)
- Analog Investigation Conducted
- Phase I Removal Action Area Completed by Army
- ▬ Parker Flats Munitions Response Area
- ▬ Major Road

Response 50 milliVolts (mV)



State Plane California IV, NAD 1983 (U.S. Survey Foot)



Parker Flats MRA 50mV DGM Surveys Mapbook

FORA ESCA RP
Monterey County, California

Map F1A - 663

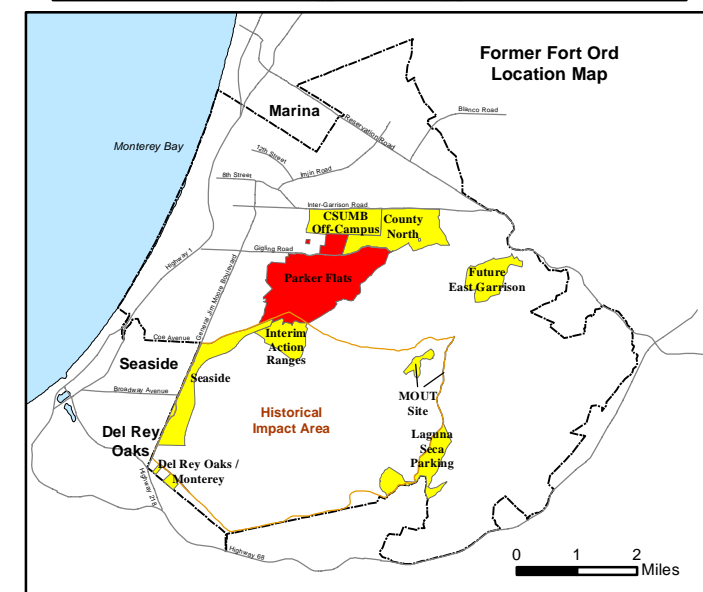
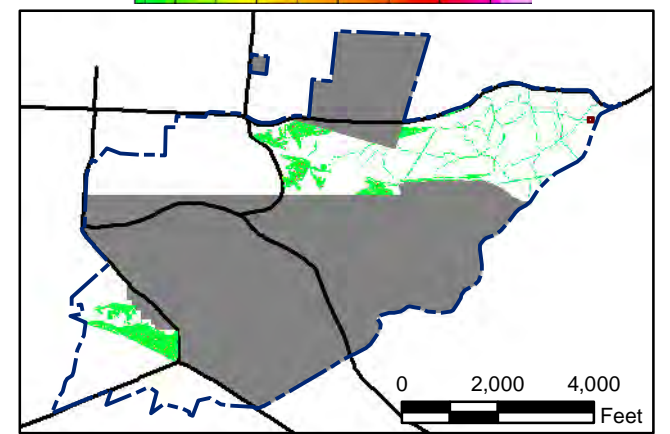
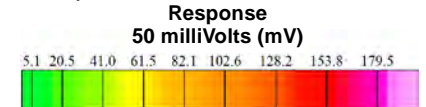
T:\Projects\Parker Flats\PF_TIP\PF_TIP_Mapbooks\2012_06_18_Pf_50mV_DGM_Mpbk.mxd - 5/29/2013 @ 10:06:22 PM




Legend

- 4006 ● Target Location
- 5 ▨ Analog Investigation (See Appendix F3)
- Analog Investigation Conducted
- Phase I Removal Action Area Completed by Army
- ▬ Parker Flats Munitions Response Area
- ▬ Major Road

Grid C3H6C8



State Plane California IV, NAD 1983 (U.S. Survey Foot)



**Parker Flats MRA
50mV DGM Surveys
Mapbook**

FORA ESCA RP
Monterey County, California

Map F1A - 664

T:\Projects\Parker Flats\PF_TIP\PF_TIP_Mapbooks\2012_06_18_Pf_50mV_DGM_Mpbk.mxd - 5/29/2013 @ 10:06:22 PM



Legend

- 4006 Target Location
- 5 Analog Investigation (See Appendix F3)
- Analog Investigation Conducted
- Phase I Removal Action Area Completed by Army
- Parker Flats Munitions Response Area
- Major Road

Grid C3H6C9

Response
50 milliVolts (mV)

0 2,000 4,000 Feet

0 1 2 Miles

State Plane California IV, NAD 1983 (U.S. Survey Foot)

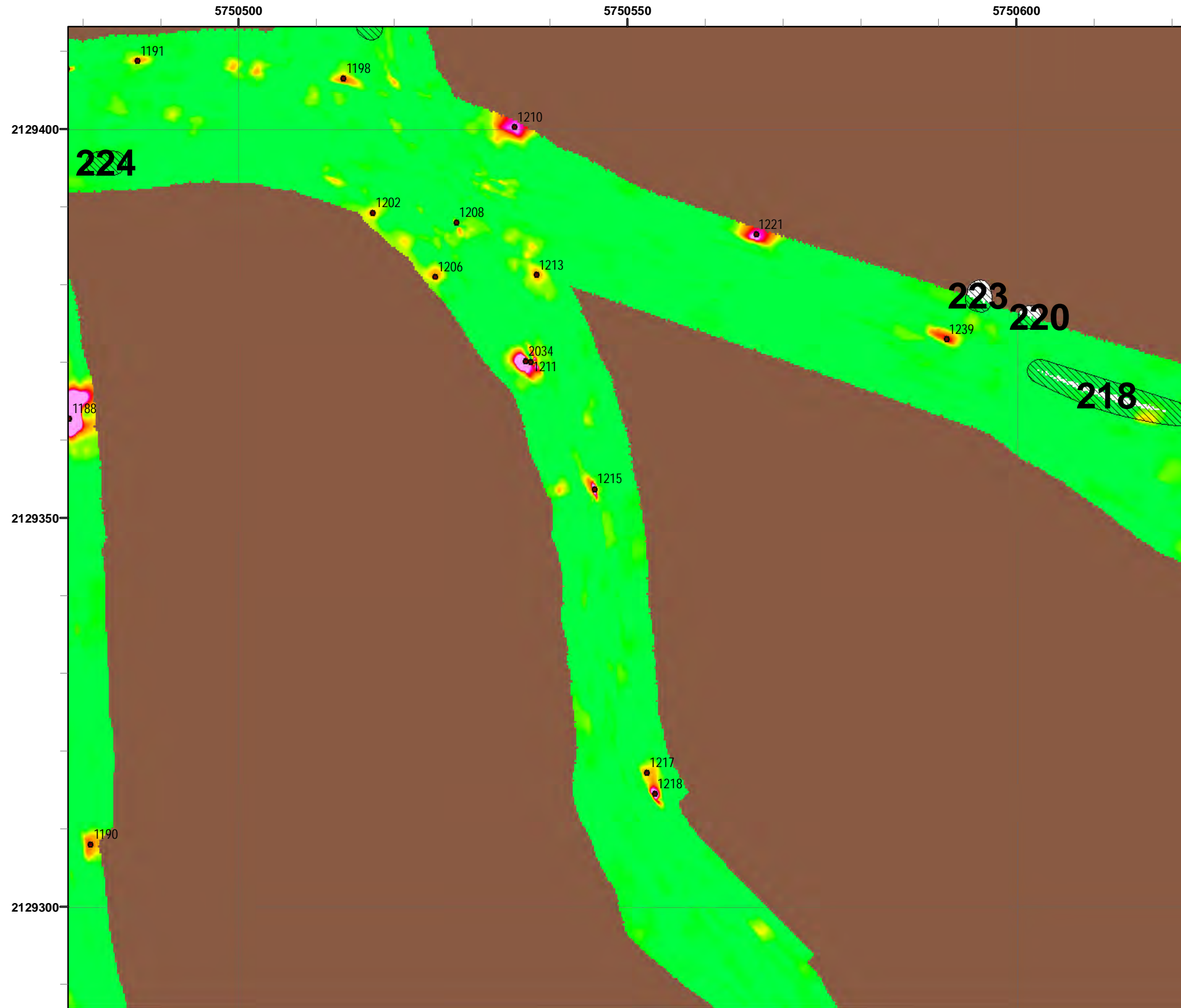
0 15 30 Feet

**Parker Flats MRA
50mV DGM Surveys
Mapbook**

FORA ESCA RP
Monterey County, California

Map F1A - 665

T:\Projects\Parker Flats\PF_TIP\PF_TIP_Mapbooks\2012_06_18_Pf_50mV_DGM_Mpbk.mxd - 5/29/2013 @ 10:06:22 PM



Legend

- 4006 Target Location
- 5 Analog Investigation (See Appendix F3)
- Analog Investigation Conducted
- Phase I Removal Action Area Completed by Army
- Parker Flats Munitions Response Area
- Major Road

Grid C3H6D1

Response
50 milliVolts (mV)

State Plane California IV, NAD 1983 (U.S. Survey Foot)

Parker Flats MRA
50mV DGM Surveys
Mapbook

FORA ESCA RP
Monterey County, California

Map F1A - 666

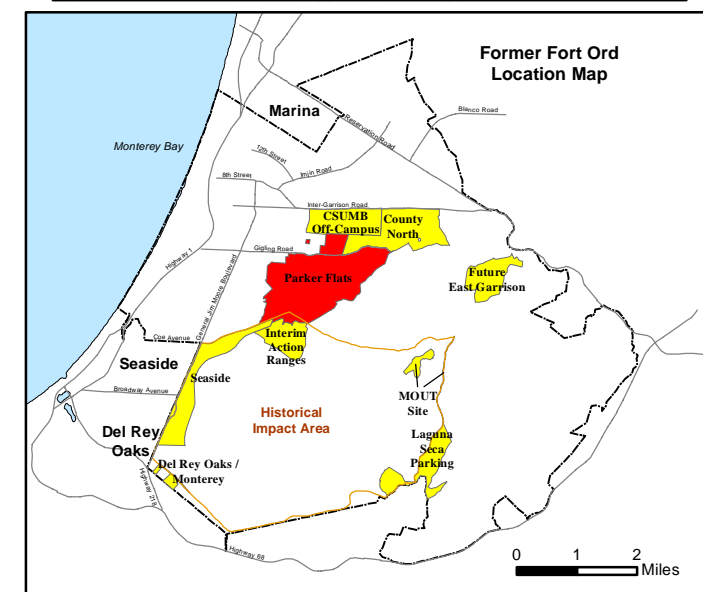
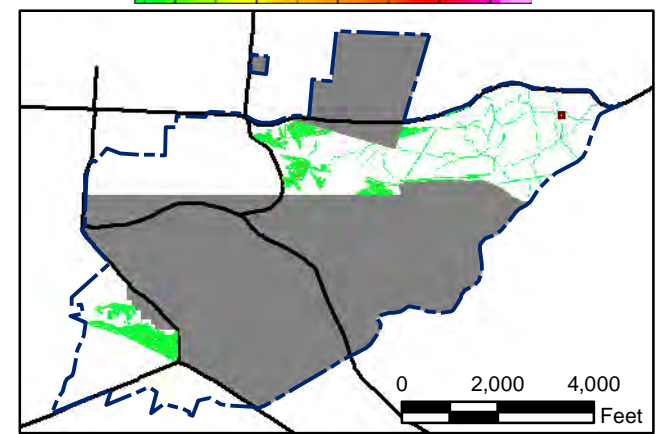
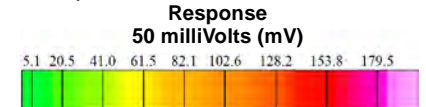
T:\Projects\Parker Flats\PF_TIP\PF_TIP_Mapbooks\2012_06_18_Pf_50mV_DGM_Mpbk.mxd - 5/29/2013 @ 10:06:22 PM




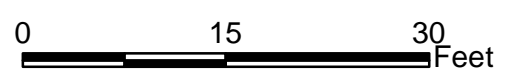
Legend

- 4006 ● Target Location
- 5 ▨ Analog Investigation (See Appendix F3)
- Analog Investigation Conducted
- Phase I Removal Action Area Completed by Army
- ▬ Parker Flats Munitions Response Area
- ▬ Major Road

Grid C3H6D2



State Plane California IV, NAD 1983 (U.S. Survey Foot)



**Parker Flats MRA
50mV DGM Surveys
Mapbook**

FORA ESCA RP
Monterey County, California

T:\Projects\Parker Flats\PF_TIP\PF_TIP_Mapbooks\2012_06_18_Pf_50mV_DGM_Mpbk.mxd - 5/29/2013 @ 10:06:22 PM




Parker Flats MRA
50mV DGM Surveys
Mapbook

FORA ESCA RP
Monterey County, California

Map F1A - 668

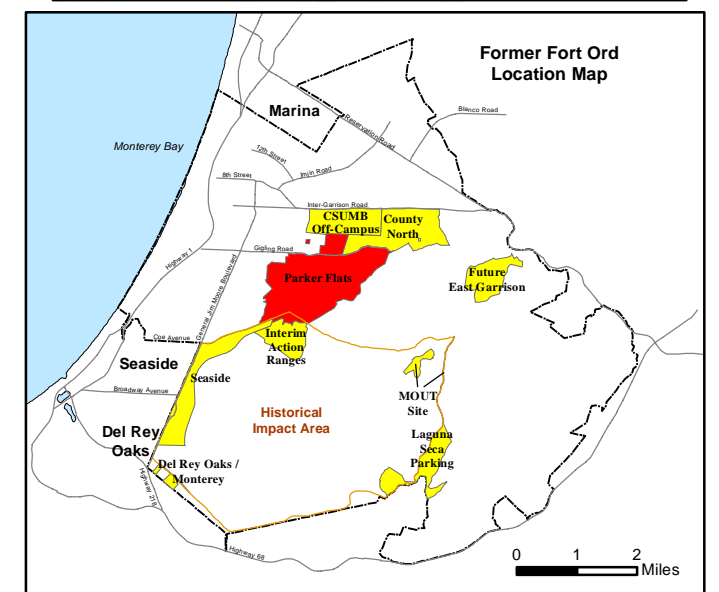
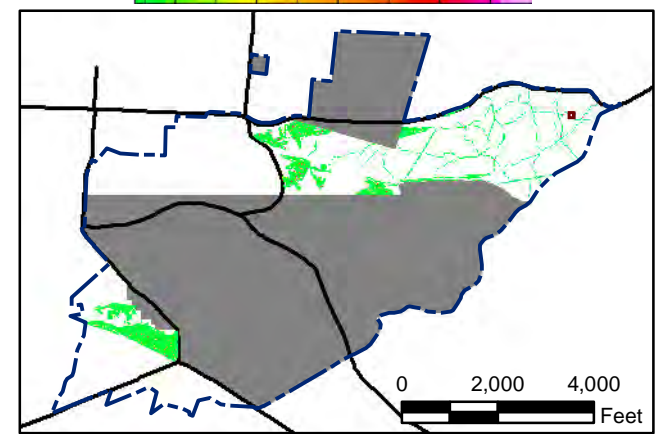
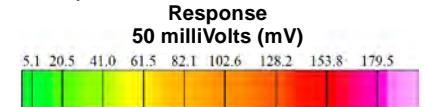
T:\Projects\Parker Flats\PF_TIP\PF_TIP_Mapbooks\2012_06_18_PF_50mV_DGM_Mpbk.mxd - 5/29/2013 @ 10:06:22 PM



Legend


- 4006 ● Target Location
- 5 ▨ Analog Investigation (See Appendix F3)
- Analog Investigation Conducted
- Phase I Removal Action Area Completed by Army
- ▬ Parker Flats Munitions Response Area
- ▬ Major Road

Grid C3H6D4



State Plane California IV, NAD 1983 (U.S. Survey Foot)

0 15 30 Feet

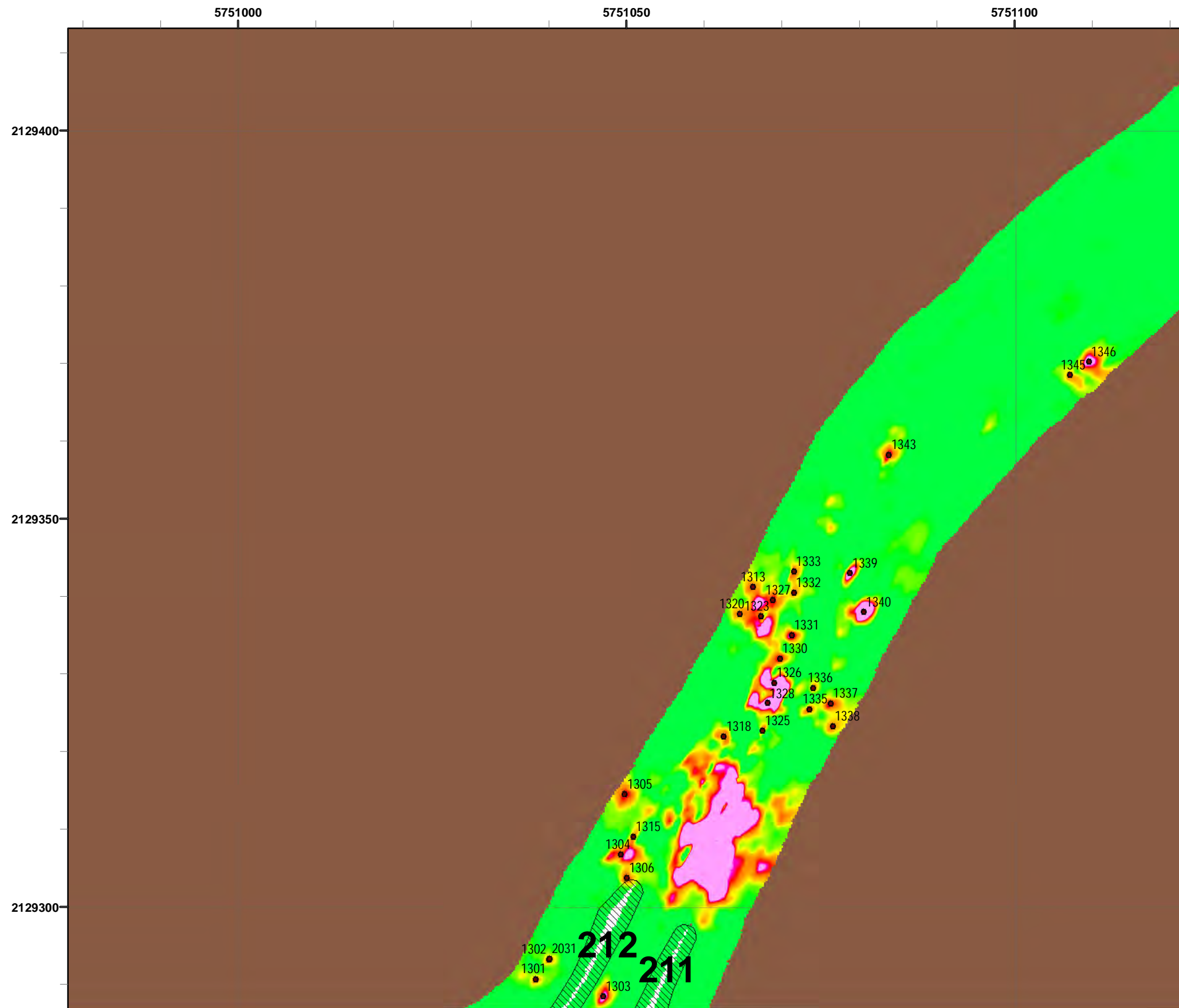


**Parker Flats MRA
50mV DGM Surveys
Mapbook**

FORA ESCA RP
Monterey County, California

Map F1A - 669

T:\Projects\Parker Flats\PF_TIP\PF_TIP_Mapbooks\2012_06_18_Pf_50mV_DGM_Mpbk.mxd - 5/29/2013 @ 10:06:22 PM



4006

5

Legend

- Target Location
- Analog Investigation (See Appendix F3)
- Analog Investigation Conducted
- Phase I Removal Action Area Completed by Army
- Parker Flats Munitions Response Area
- Major Road

Grid C3H6D6

Response
50 milliVolts (mV)

State Plane California IV, NAD 1983 (U.S. Survey Foot)

Parker Flats MRA
50mV DGM Surveys
Mapbook

FORA ESCA RP
Monterey County, California

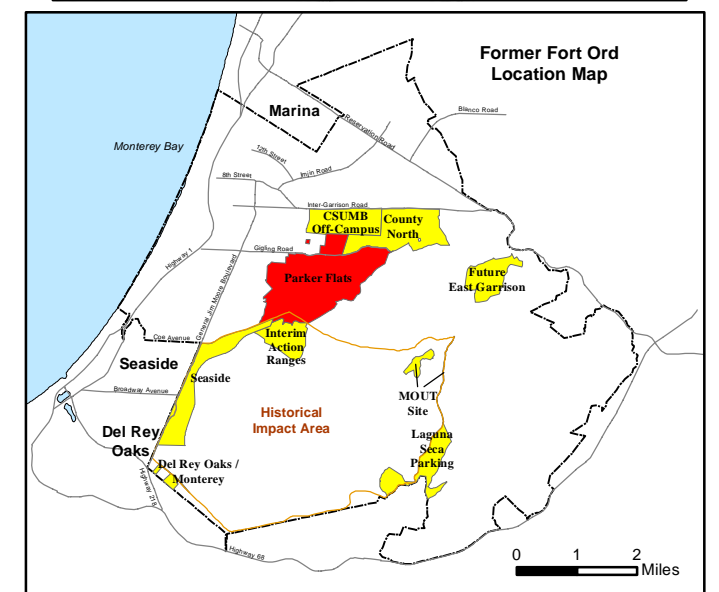
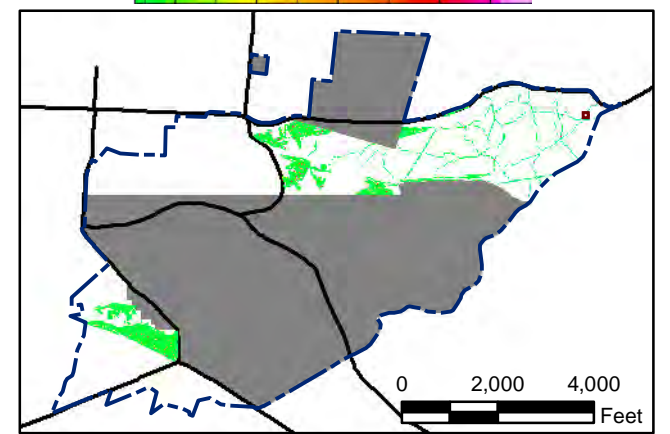
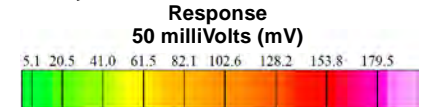
Map F1A - 670

T:\Projects\Parker Flats\PF_TIP\PF_TIP_Mapbooks\2012_06_18_Pf_50mV_DGM_Mpbk.mxd - 5/29/2013 @ 10:06:22 PM




Legend

- 4006 ● Target Location
- 5 ▨ Analog Investigation (See Appendix F3)
- Analog Investigation Conducted
- Phase I Removal Action Area Completed by Army
- ▬ Parker Flats Munitions Response Area
- ▬ Major Road



State Plane California IV, NAD 1983 (U.S. Survey Foot)



**Parker Flats MRA
50mV DGM Surveys
Mapbook**

FORA ESCA RP
Monterey County, California

Map F1A - 671

T:\Projects\Parker Flats\PF_TIP\PF_TIP_Mapbooks\2012_06_18_PF_50mV_DGM_Mpbk.mxd - 5/29/2013 @ 10:06:22 PM

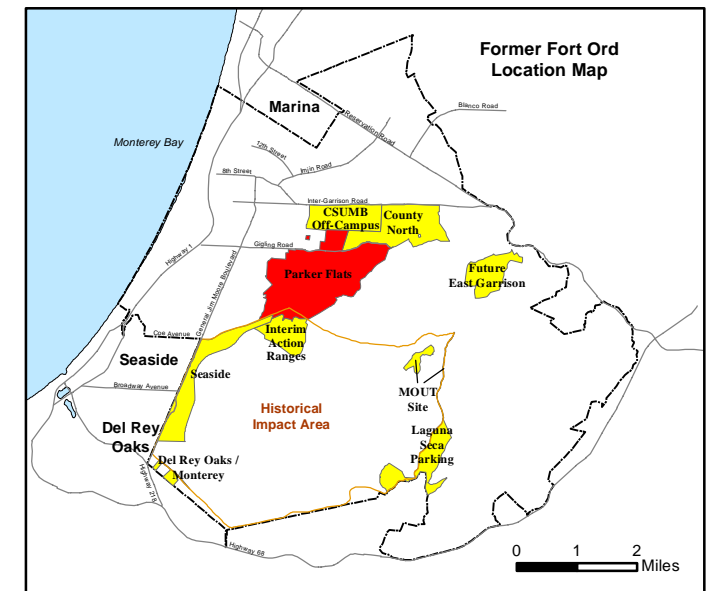
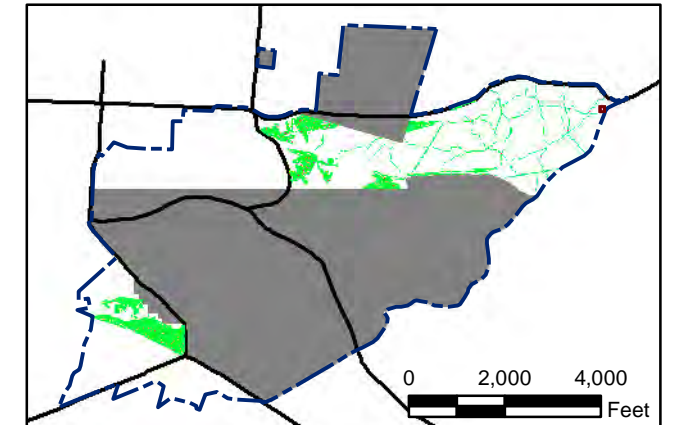
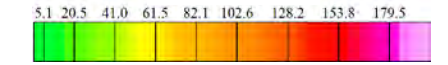


Grid C3H6D9


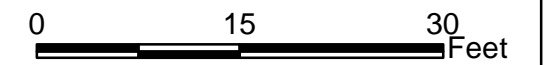
Legend

- 4006 ● Target Location
- 5 ▨ Analog Investigation (See Appendix F3)
- Analog Investigation Conducted
- Phase I Removal Action Area Completed by Army
- ▬ Parker Flats Munitions Response Area
- ▬ Major Road

Response 50 milliVolts (mV)



State Plane California IV, NAD 1983 (U.S. Survey Foot)



Parker Flats MRA 50mV DGM Surveys Mapbook

FORA ESCA RP
Monterey County, California

Map F1A - 672

T:\Projects\Parker Flats\PF_TIP\PF_TIP_Mapbooks\2012_06_18_Pf_50mV_DGM_Mpbk.mxd - 5/29/2013 @ 10:06:22 PM



Legend

- 4006 Target Location
- 5 Analog Investigation (See Appendix F3)
- Analog Investigation Conducted
- Phase I Removal Action Area Completed by Army
- Parker Flats Munitions Response Area
- Major Road

Grid C3H6E1

Response
50 milliVolts (mV)

0 2,000 4,000 Feet

0 1 2 Miles

State Plane California IV, NAD 1983 (U.S. Survey Foot)

0 15 30 Feet

**Parker Flats MRA
50mV DGM Surveys
Mapbook**

FORA ESCA RP
Monterey County, California

Map F1A - 673

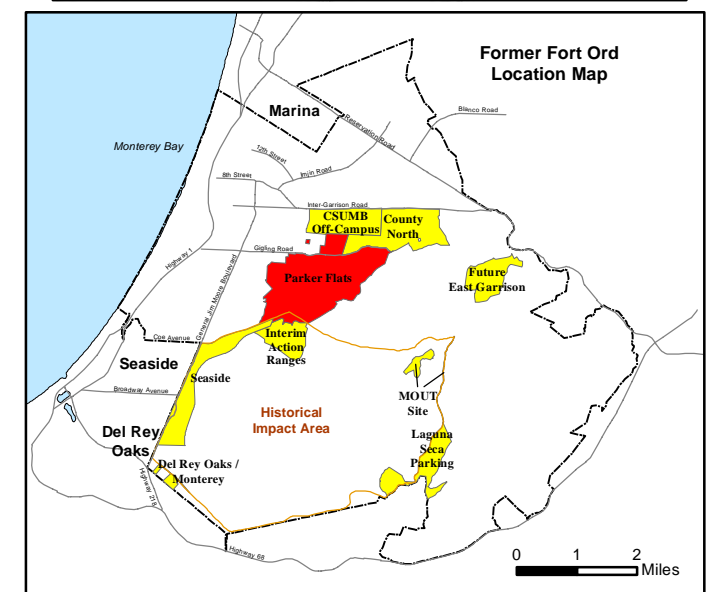
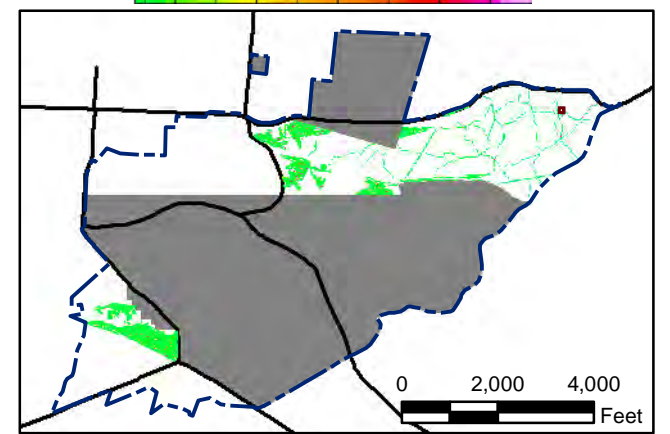
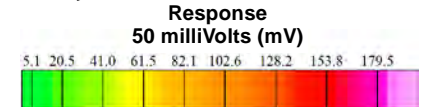
T:\Projects\Parker Flats\PF_TIP\PF_TIP_Mapbooks\2012_06_18_Pf_50mV_DGM_Mpbk.mxd - 5/29/2013 @ 10:06:22 PM




Legend

- 4006 ● Target Location
- 5 [Hatched Box] Analog Investigation (See Appendix F3)
- [Brown Box] Analog Investigation Conducted
- [Grey Box] Phase I Removal Action Area Completed by Army
- [Blue Dashed Line] Parker Flats Munitions Response Area
- [Black Line] Major Road

Grid C3H6E2



State Plane California IV, NAD 1983 (U.S. Survey Foot)



**Parker Flats MRA
50mV DGM Surveys
Mapbook**

FORA ESCA RP
Monterey County, California

Map F1A - 674

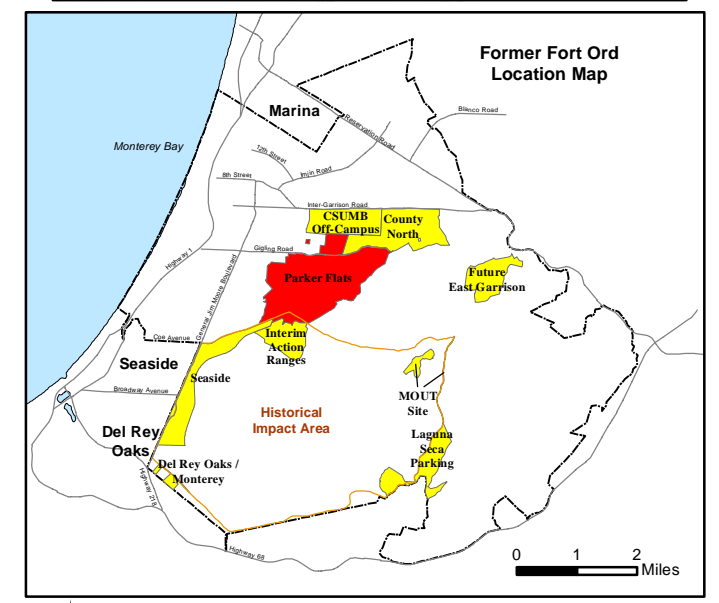
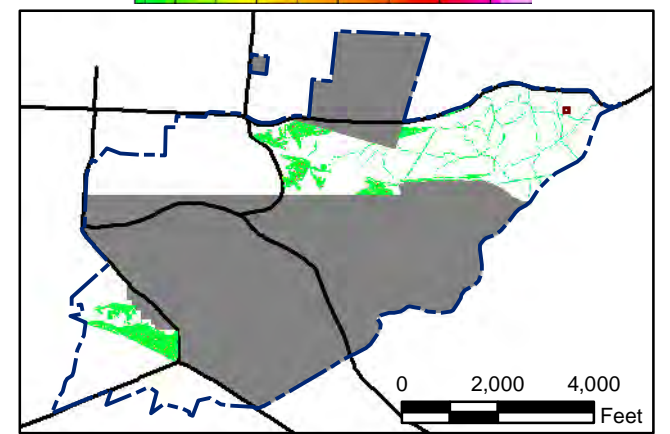
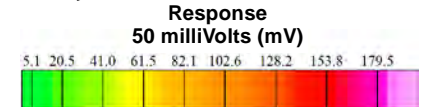
T:\Projects\Parker Flats\PF_TIP\PF_TIP_Mapbooks\2012_06_18_Pf_50mV_DGM_Mpbk.mxd - 5/29/2013 @ 10:06:22 PM




Legend

- 4006 ● Target Location
- 5 [Hatched Box] Analog Investigation (See Appendix F3)
- [Brown Box] Analog Investigation Conducted
- [Grey Box] Phase I Removal Action Area Completed by Army
- [Blue Dashed Line] Parker Flats Munitions Response Area
- [Black Line] Major Road

Grid C3H6E3



State Plane California IV, NAD 1983 (U.S. Survey Foot)



**Parker Flats MRA
50mV DGM Surveys
Mapbook**

FORA ESCA RP
Monterey County, California

Map F1A - 675

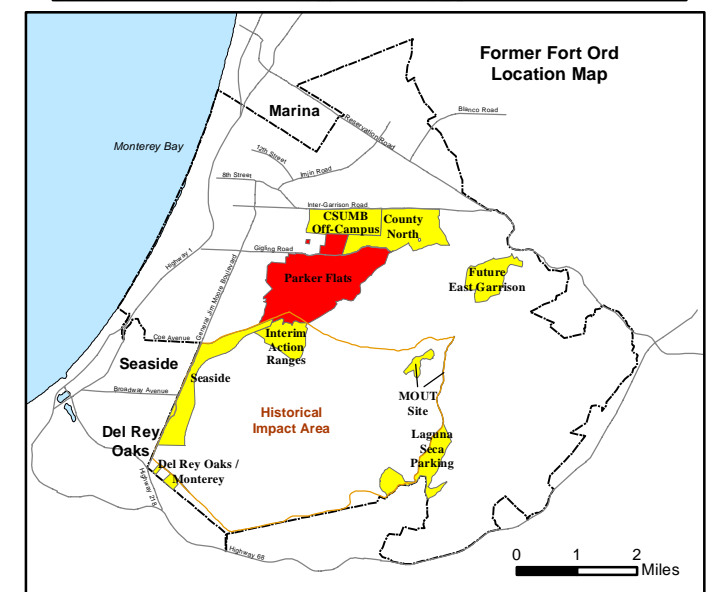
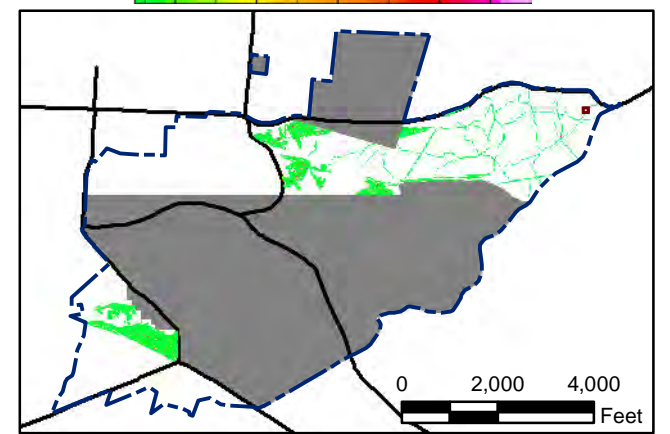
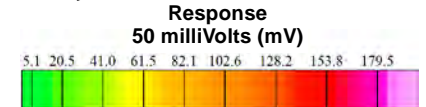
T:\Projects\Parker Flats\PF_TIP\PF_TIP_Mapbooks\2012_06_18_Pf_50mV_DGM_Mpbk.mxd - 5/29/2013 @ 10:06:22 PM




Legend

- 4006 ● Target Location
- 5 ▨ Analog Investigation (See Appendix F3)
- Analog Investigation Conducted
- Phase I Removal Action Area Completed by Army
- ▬ Parker Flats Munitions Response Area
- ▬ Major Road

Grid C3H6E7



State Plane California IV, NAD 1983 (U.S. Survey Foot)



**Parker Flats MRA
50mV DGM Surveys
Mapbook**

FORA ESCA RP
Monterey County, California

Map F1A - 676

T:\Projects\Parker Flats\PF_TIP\PF_TIP_Mapbooks\2012_06_18_Pf_50mV_DGM_Mpbk.mxd - 5/29/2013 @ 10:06:22 PM

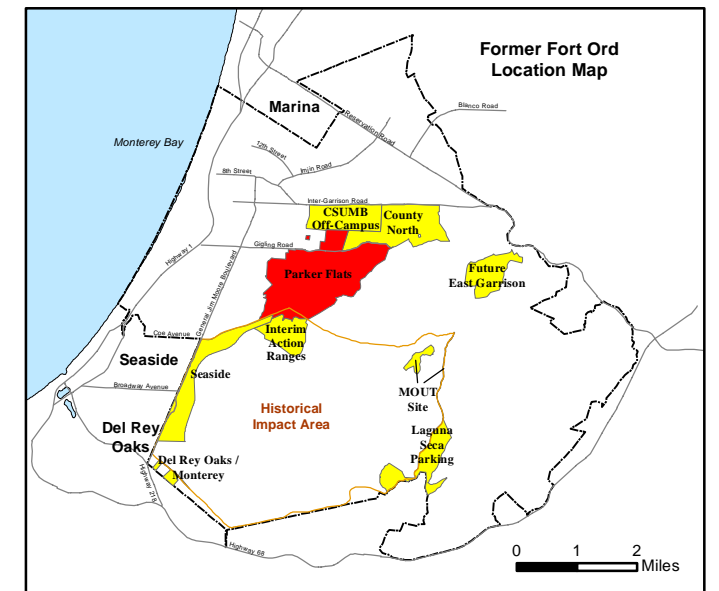
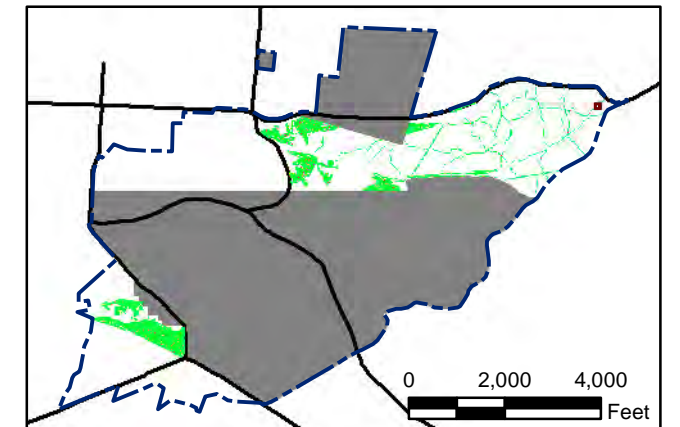



Grid C3H6E8


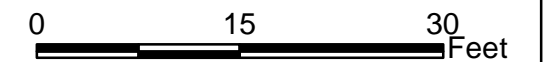
Legend

- 4006 ● Target Location
- 5 ▨ Analog Investigation (See Appendix F3)
- Analog Investigation Conducted
- Phase I Removal Action Area Completed by Army
- ▬ Parker Flats Munitions Response Area
- ▬ Major Road

Response
50 milliVolts (mV)



State Plane California IV, NAD 1983 (U.S. Survey Foot)

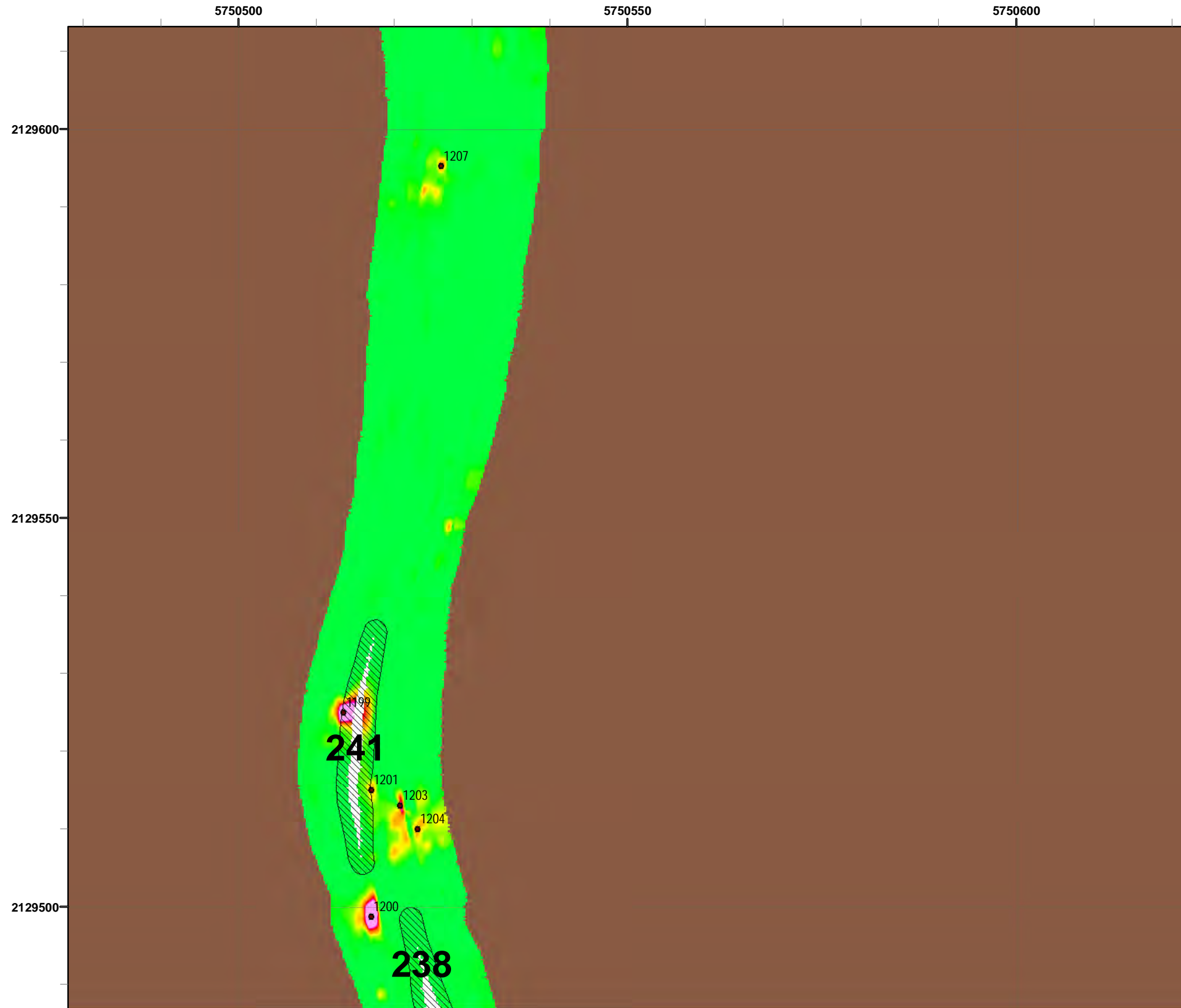


Parker Flats MRA 50mV DGM Surveys Mapbook

FORA ESCA RP
Monterey County, California

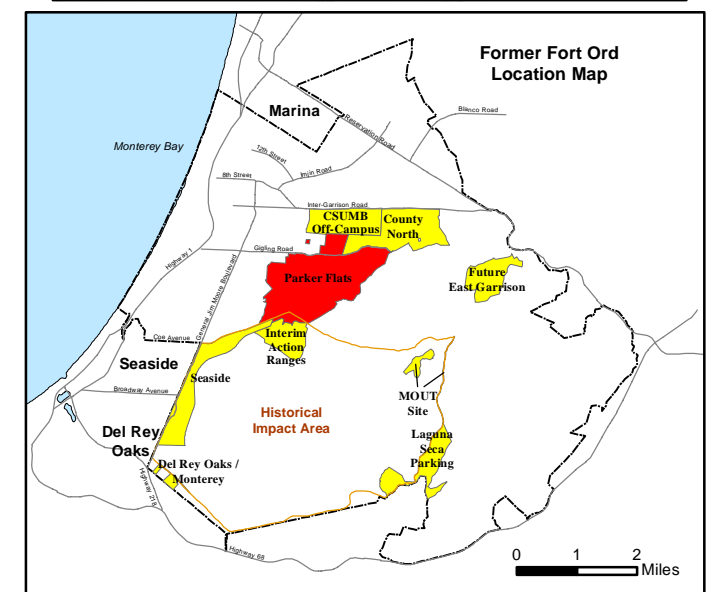
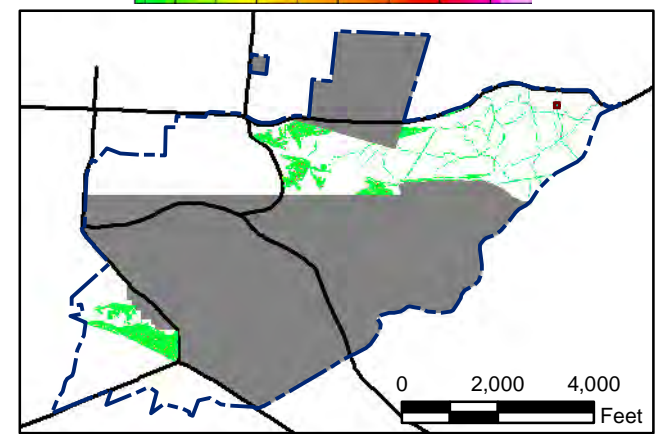
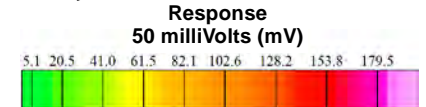
Map F1A - 677

T:\Projects\Parker Flats\PF_TIP\PF_TIP_Mapbooks\2012_06_18_PF_50mV_DGM_Mpbk.mxd - 5/29/2013 @ 10:06:22 PM




Legend

- 4006 ● Target Location
- 5 ▨ Analog Investigation (See Appendix F3)
- Analog Investigation Conducted
- Phase I Removal Action Area Completed by Army
- ▬ Parker Flats Munitions Response Area
- ▬ Major Road



State Plane California IV, NAD 1983 (U.S. Survey Foot)



**Parker Flats MRA
50mV DGM Surveys
Mapbook**

FORA ESCA RP
Monterey County, California

Map F1A - 678



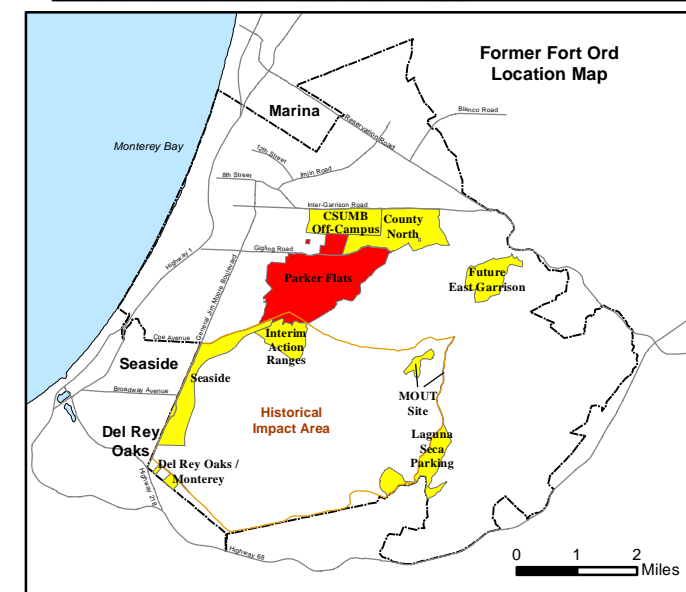
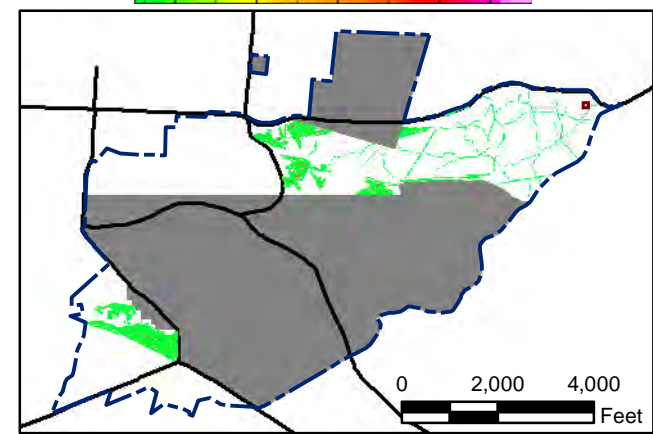
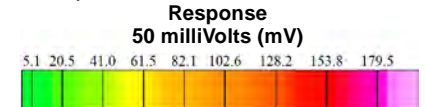
T:\Projects\Parker Flats\PF_TIP\PF_TIP_Mapbooks\2012_06_18_Pf_50mV_DGM_Mpbk.mxd - 5/29/2013 @ 10:06:22 PM



Grid C3H6F7

Legend

- 4006 ● Target Location
- 5 [Hatched Box] Analog Investigation (See Appendix F3)
- [Brown Box] Analog Investigation Conducted
- [Grey Box] Phase I Removal Action Area Completed by Army
- [Blue Dashed Line] Parker Flats Munitions Response Area
- [Black Line] Major Road



**Parker Flats MRA
50mV DGM Surveys
Mapbook**

FORA ESCA RP
Monterey County, California

Map F1A - 679

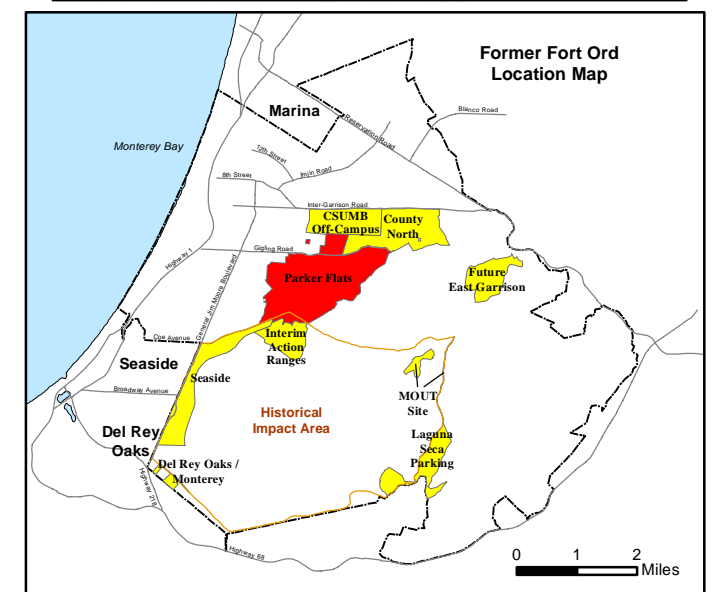
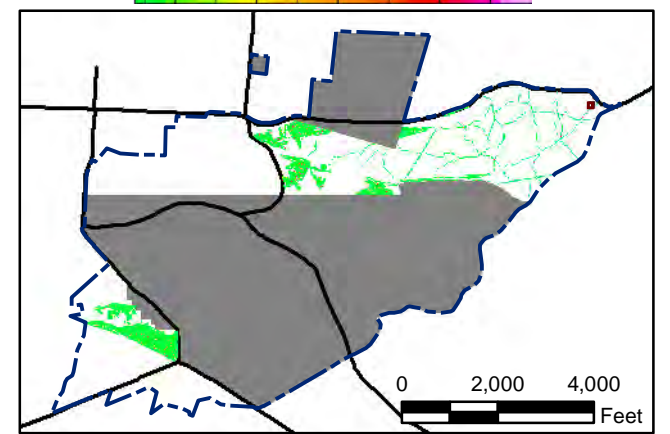
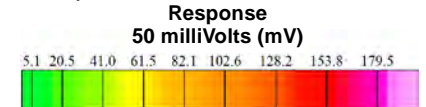
T:\Projects\Parker Flats\PF_TIP\PF_TIP_Mapbooks\2012_06_18_PF_50mV_DGM_Mpbk.mxd - 5/29/2013 @ 10:06:22 PM




Legend

- 4006 ● Target Location
- 5 ▨ Analog Investigation (See Appendix F3)
- Analog Investigation Conducted
- Phase I Removal Action Area Completed by Army
- ▬ Parker Flats Munitions Response Area
- ▬ Major Road

Grid C3H6F8



State Plane California IV, NAD 1983 (U.S. Survey Foot)

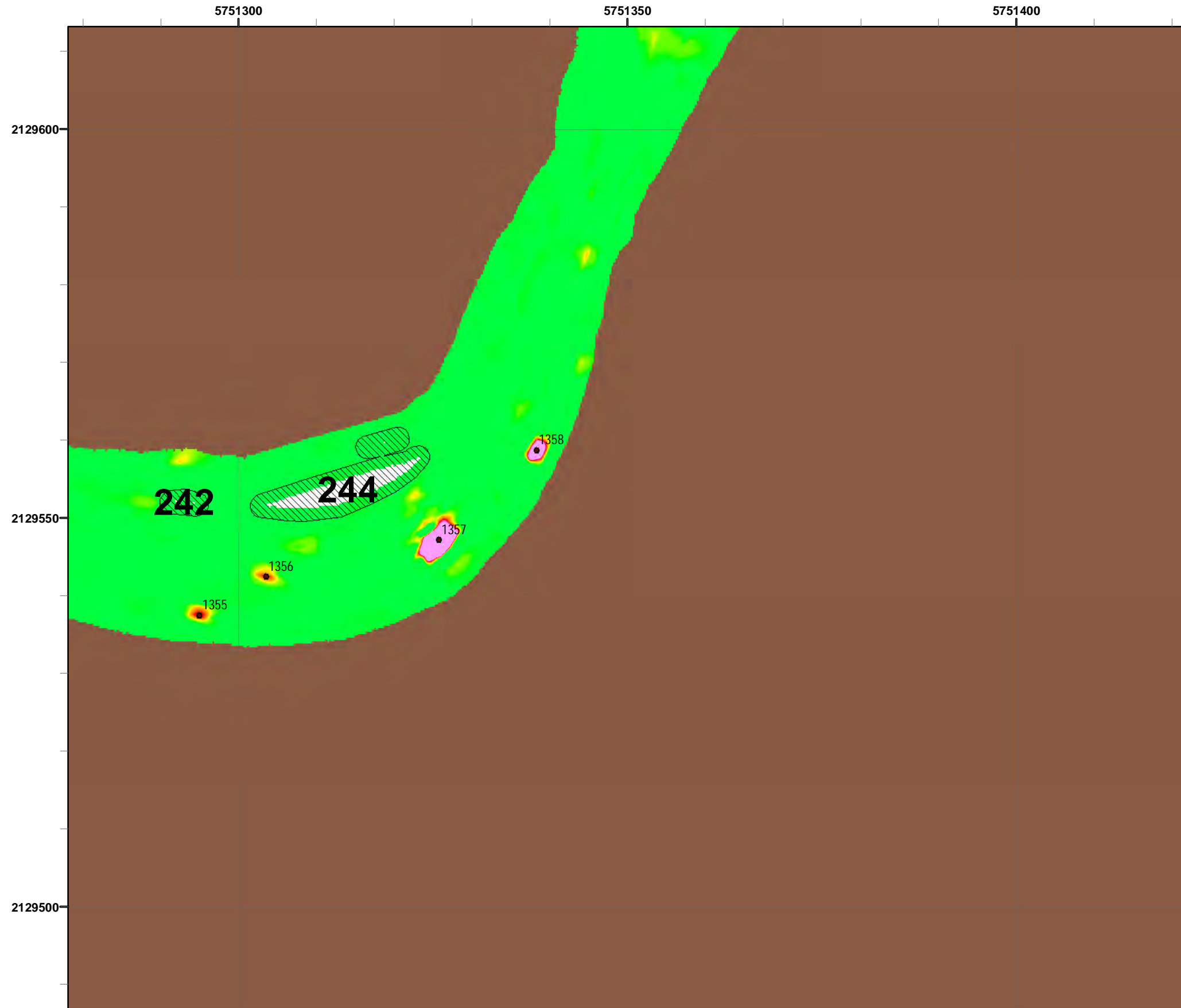


**Parker Flats MRA
50mV DGM Surveys
Mapbook**

FORA ESCA RP
Monterey County, California

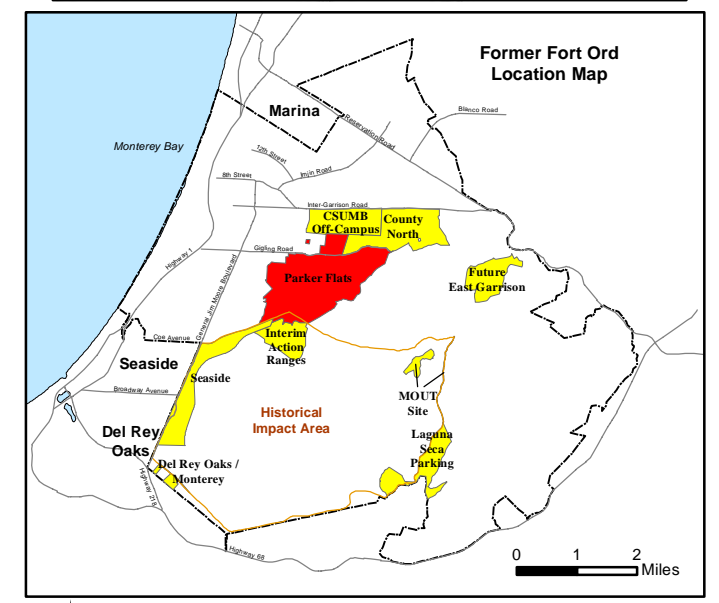
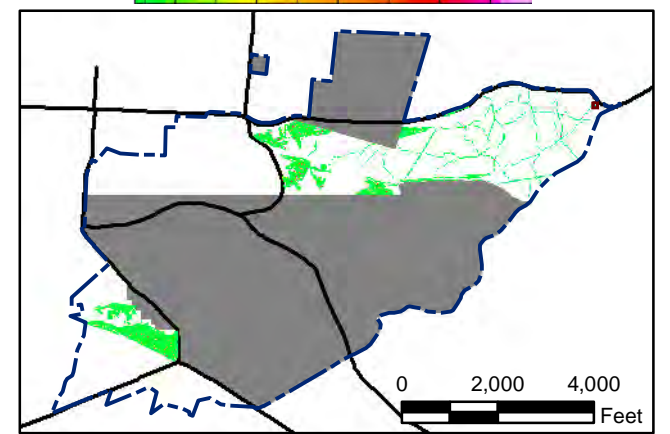
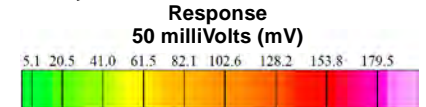
Map F1A - 680

T:\Projects\Parker Flats\PF_TIP\PF_TIP_Mapbooks\2012_06_18_Pf_50mV_DGM_Mpbk.mxd - 5/29/2013 @ 10:06:22 PM




Legend

- 4006 ● Target Location
- 5 ▨ Analog Investigation (See Appendix F3)
- Analog Investigation Conducted
- Phase I Removal Action Area Completed by Army
- ▬ Parker Flats Munitions Response Area
- ▬ Major Road



State Plane California IV, NAD 1983 (U.S. Survey Foot)



**Parker Flats MRA
50mV DGM Surveys
Mapbook**

FORA ESCA RP
Monterey County, California

Map F1A - 681

T:\Projects\Parker Flats\PF_TIP\PF_TIP_Mapbooks\2012_06_18_Pf_50mV_DGM_Mpbk.mxd - 5/29/2013 @ 10:06:22 PM



4006

5

Legend

- Target Location
- Analog Investigation (See Appendix F3)
- Analog Investigation Conducted
- Phase I Removal Action Area Completed by Army
- Parker Flats Munitions Response Area
- Major Road

Grid C3H6G1

Response
50 milliVolts (mV)

0 2,000 4,000 Feet

0 1 2 Miles

State Plane California IV, NAD 1983 (U.S. Survey Foot)

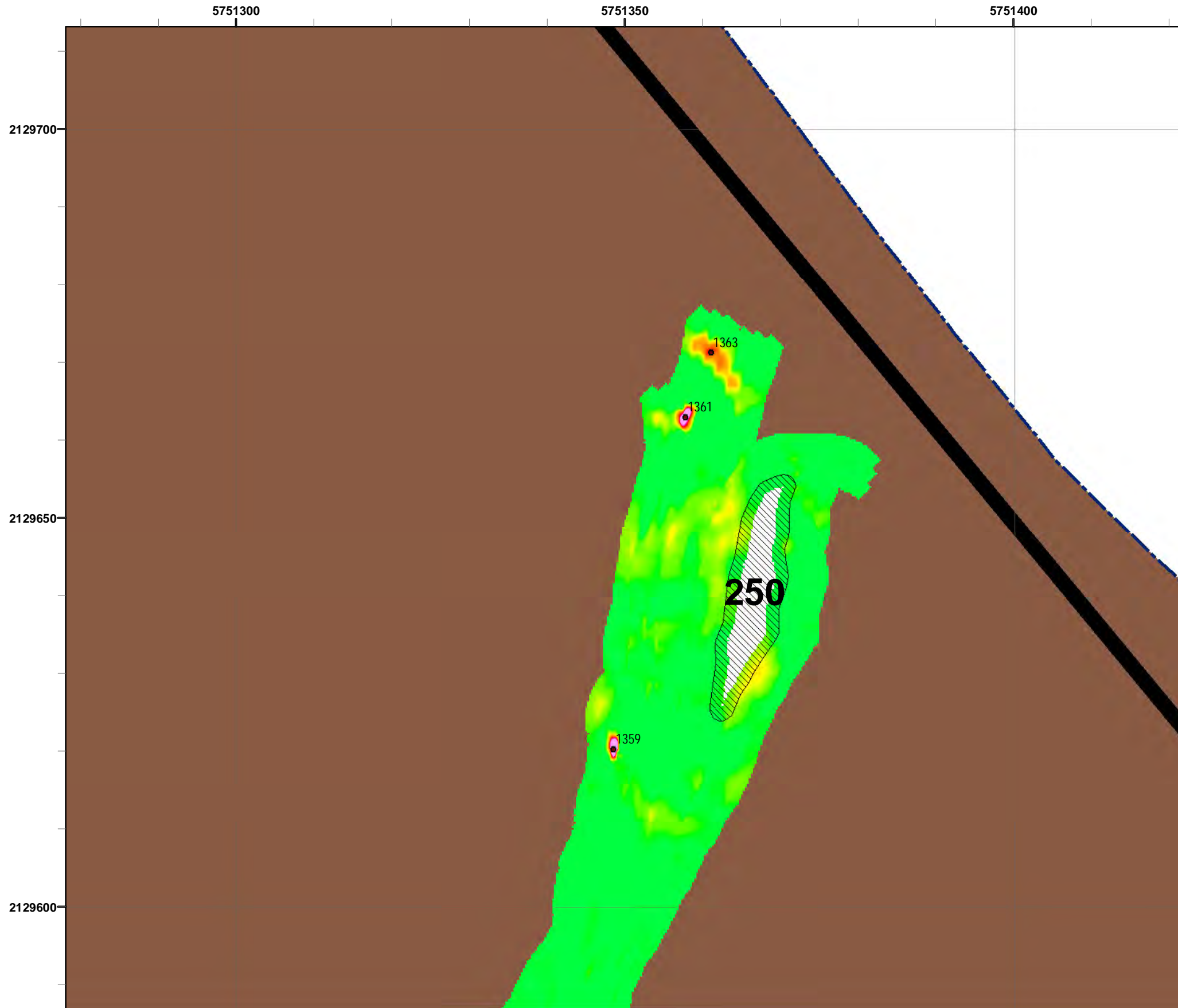
0 15 30 Feet

Parker Flats MRA
50mV DGM Surveys
Mapbook

FORA ESCA RP
Monterey County, California

Map F1A - 682

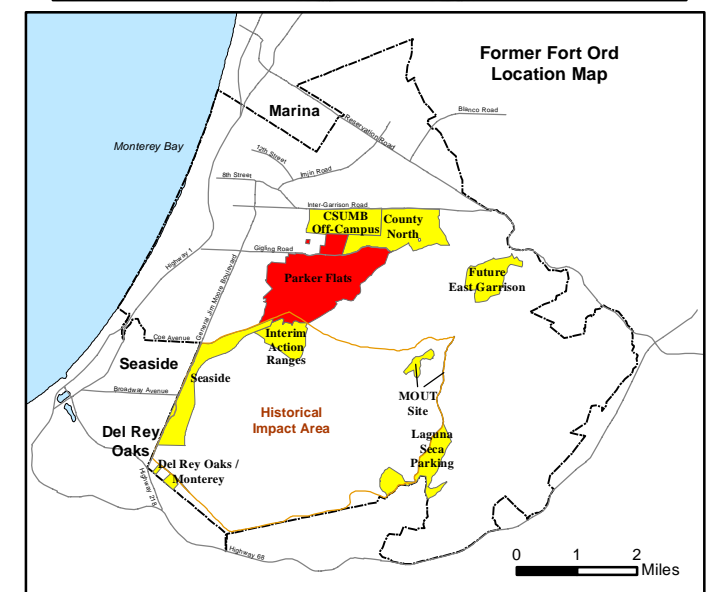
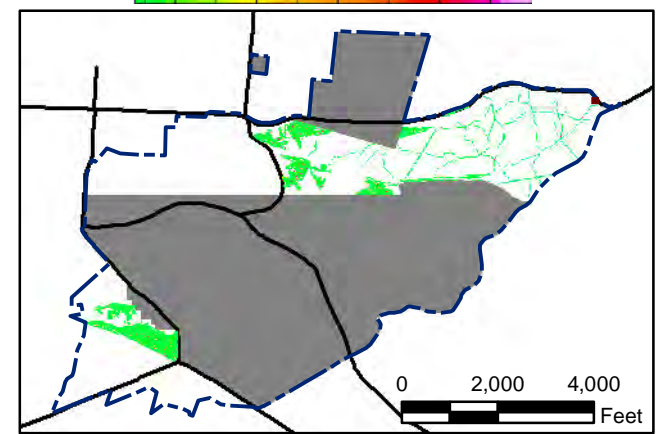
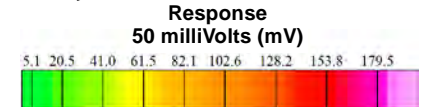
T:\Projects\Parker Flats\PF_TIP\PF_TIP_Mapbooks\2012_06_18_Pf_50mV_DGM_Mpbk.mxd - 5/29/2013 @ 10:06:22 PM




Legend

- 4006 ● Target Location
- 5 [Hatched Box] Analog Investigation (See Appendix F3)
- [Brown Box] Analog Investigation Conducted
- [Grey Box] Phase I Removal Action Area Completed by Army
- [Blue Dashed Line] Parker Flats Munitions Response Area
- [Thick Black Line] Major Road

Grid C3H6G9



State Plane California IV, NAD 1983 (U.S. Survey Foot)

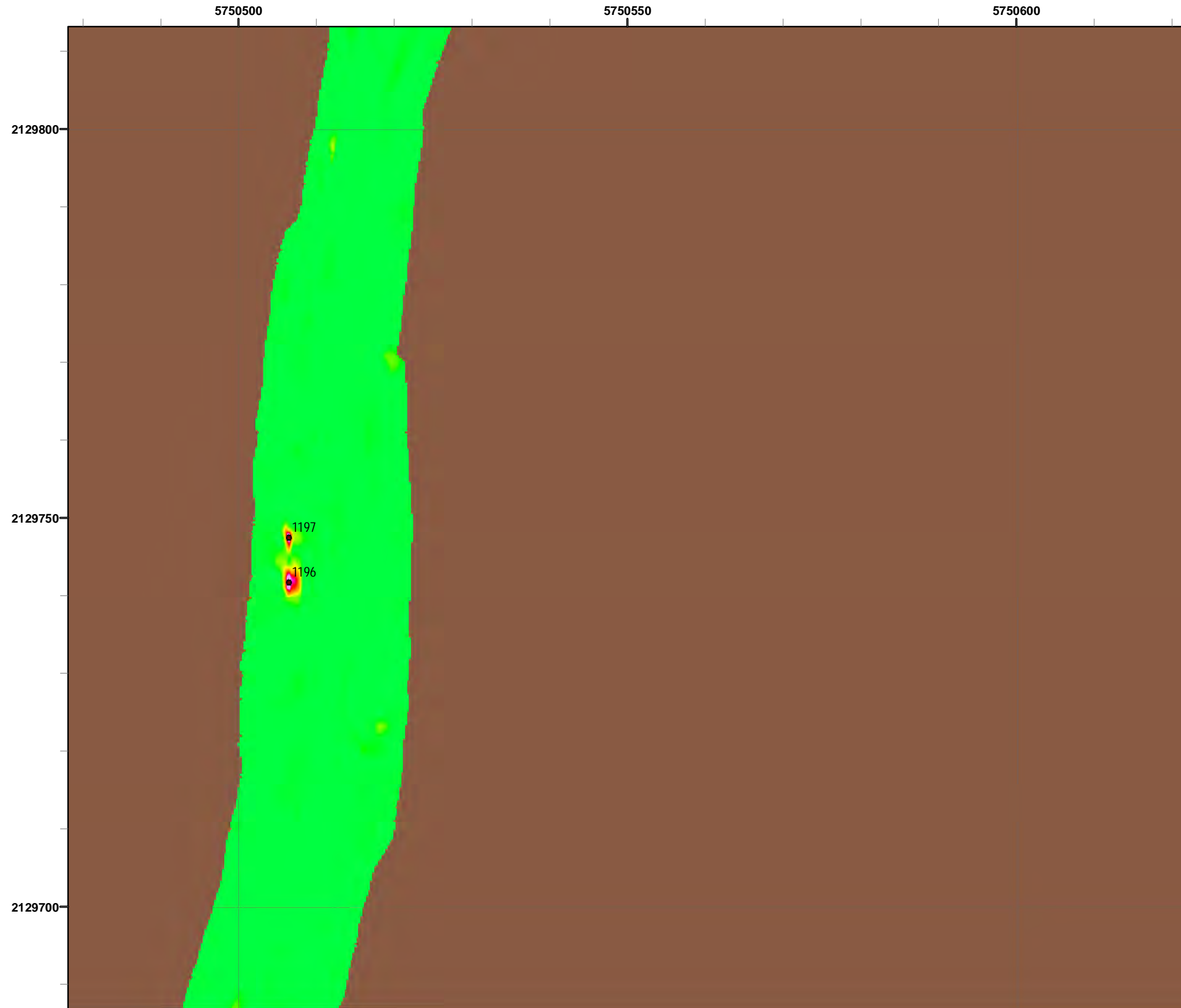


**Parker Flats MRA
50mV DGM Surveys
Mapbook**

FORA ESCA RP
Monterey County, California

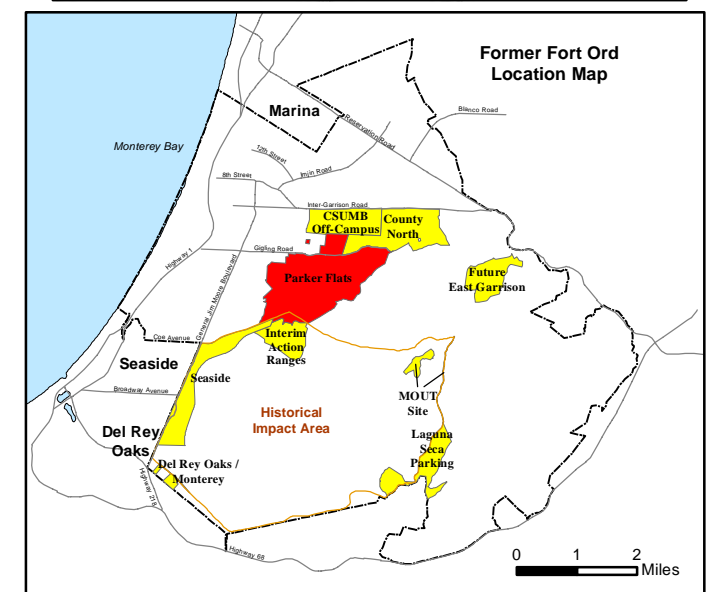
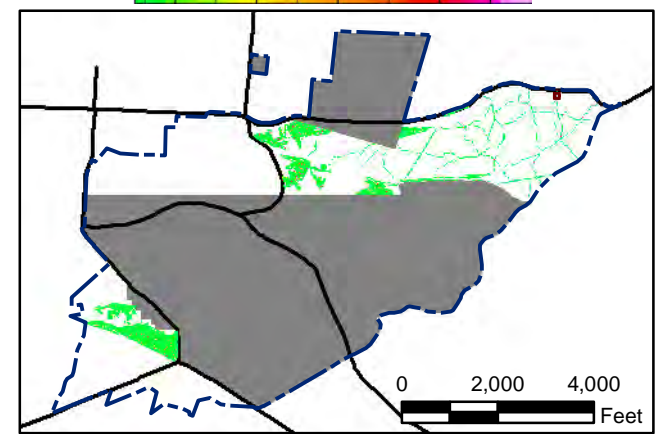
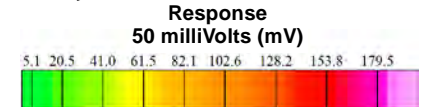
Map F1A - 683

T:\Projects\Parker Flats\PF_TIP\PF_TIP_Mapbooks\2012_06_18_PF_50mV_DGM_Mpbk.mxd - 5/29/2013 @ 10:06:22 PM




Legend

- 4006 ● Target Location
- 5 ▨ Analog Investigation (See Appendix F3)
- Analog Investigation Conducted
- Phase I Removal Action Area Completed by Army
- ▬ Parker Flats Munitions Response Area
- ▬ Major Road



State Plane California IV, NAD 1983 (U.S. Survey Foot)

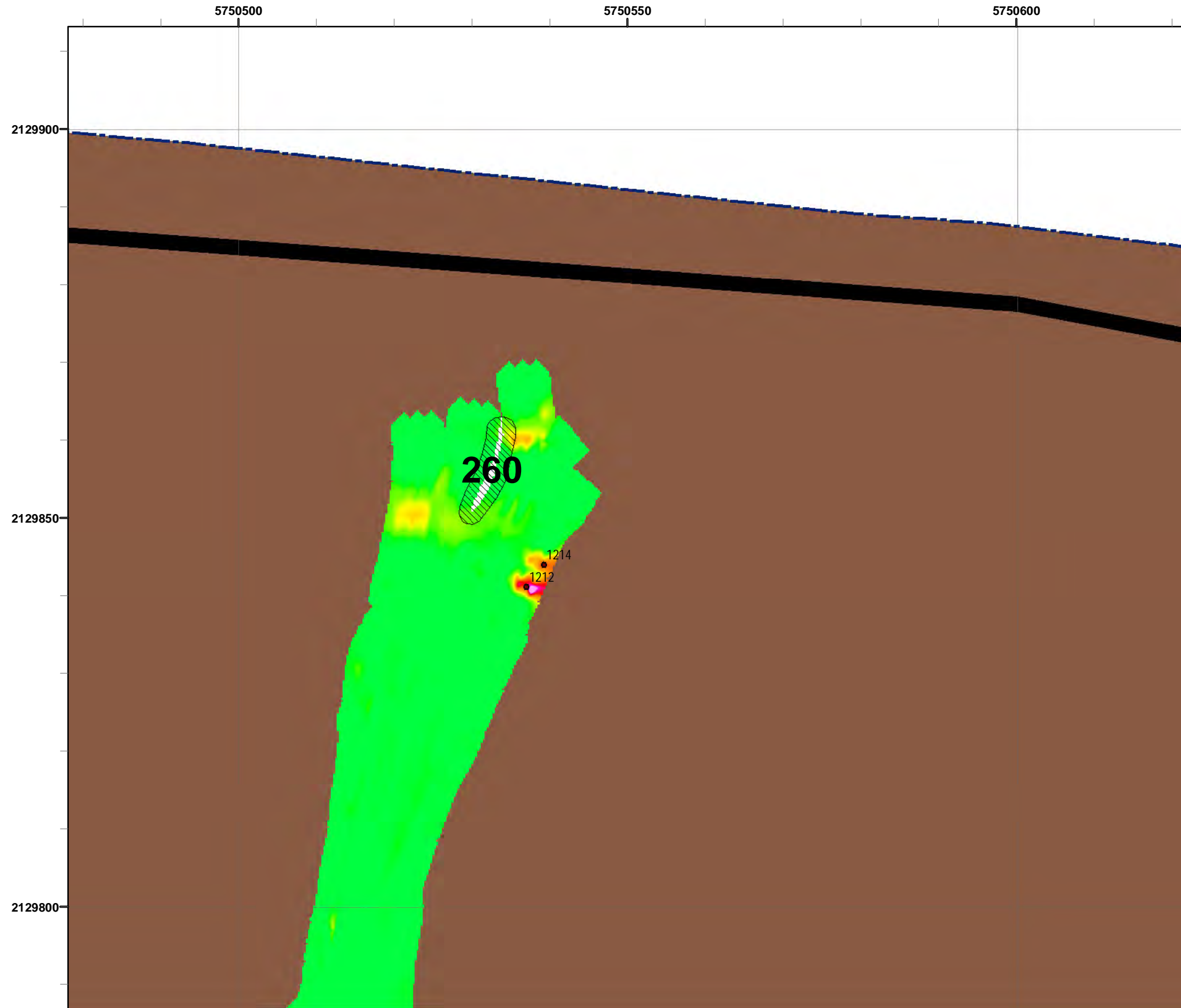


**Parker Flats MRA
50mV DGM Surveys
Mapbook**

FORA ESCA RP
Monterey County, California

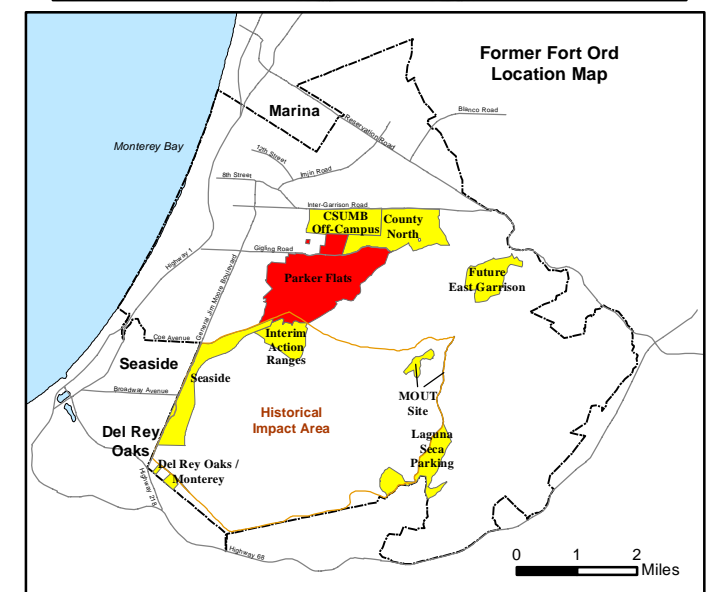
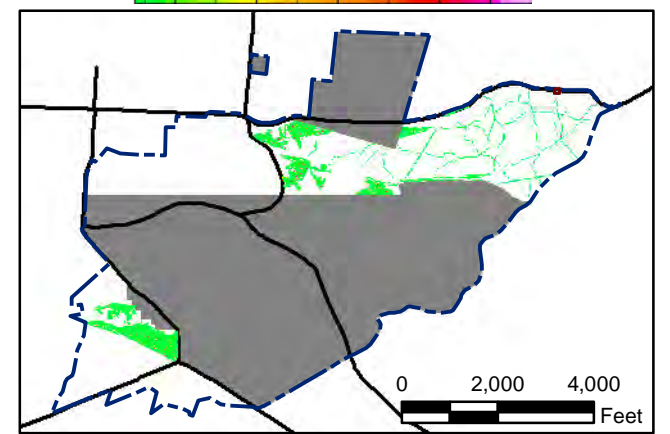
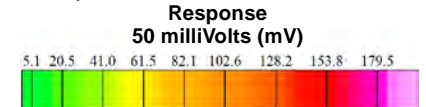
Map F1A - 684

T:\Projects\Parker Flats\PF_TIP\PF_TIP_Mapbooks\2012_06_18_Pf_50mV_DGM_Mpbk.mxd - 5/29/2013 @ 10:06:22 PM




Legend

- 4006 ● Target Location
- 5 [Hatched Box] Analog Investigation (See Appendix F3)
- [Brown Box] Analog Investigation Conducted
- [Grey Box] Phase I Removal Action Area Completed by Army
- [Dashed Blue Line] Parker Flats Munitions Response Area
- [Thick Black Line] Major Road



State Plane California IV, NAD 1983 (U.S. Survey Foot)



**Parker Flats MRA
50mV DGM Surveys
Mapbook**

FORA ESCA RP
Monterey County, California

Map F1A - 685