

T:\Projects\Parker Flats\PF_TIP\PF_TIP_Mapbooks\2012_06_18_PF_20mV_DGM_Mpbk.mxd - 5/29/2013 @ 10:43:42 PM



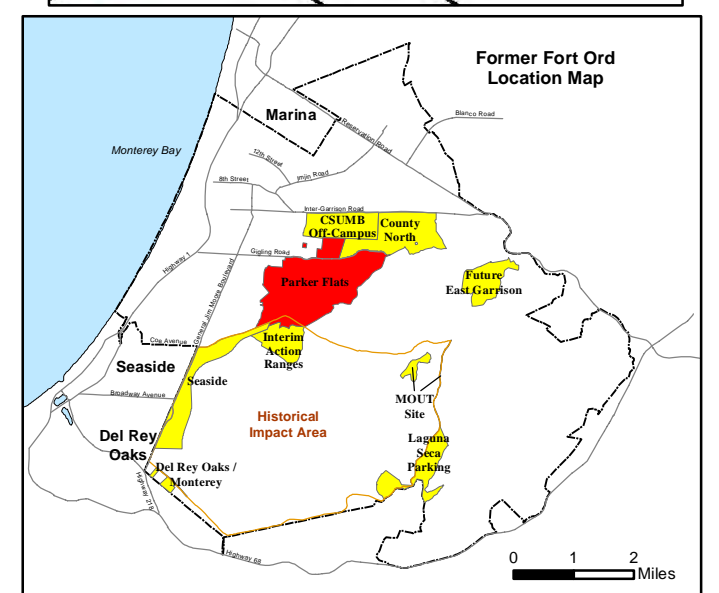
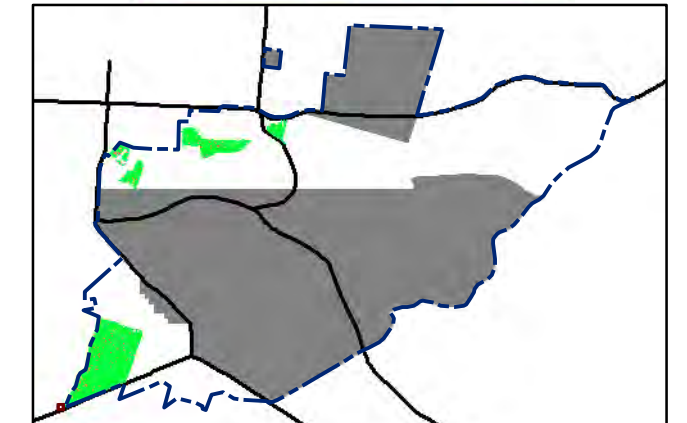
Legend

2020

- Target Location
- 5 [Hatched Box] Analog Investigation (See Appendix F3)
- [Brown Box] Analog Investigation Conducted
- [Grey Box] Phase I Removal Action Area Completed by Army
- [Blue Dashed Box] Parker Flats Munitions Response Area
- [Thick Black Line] Major Road


Response
20 milliVolts (mV)

2.6 10.3 20.5 30.8 41.0 51.3 61.5 71.8 82.1 92.3



State Plane California IV, NAD 1983 (U.S. Survey Foot)

0 15 30 Feet

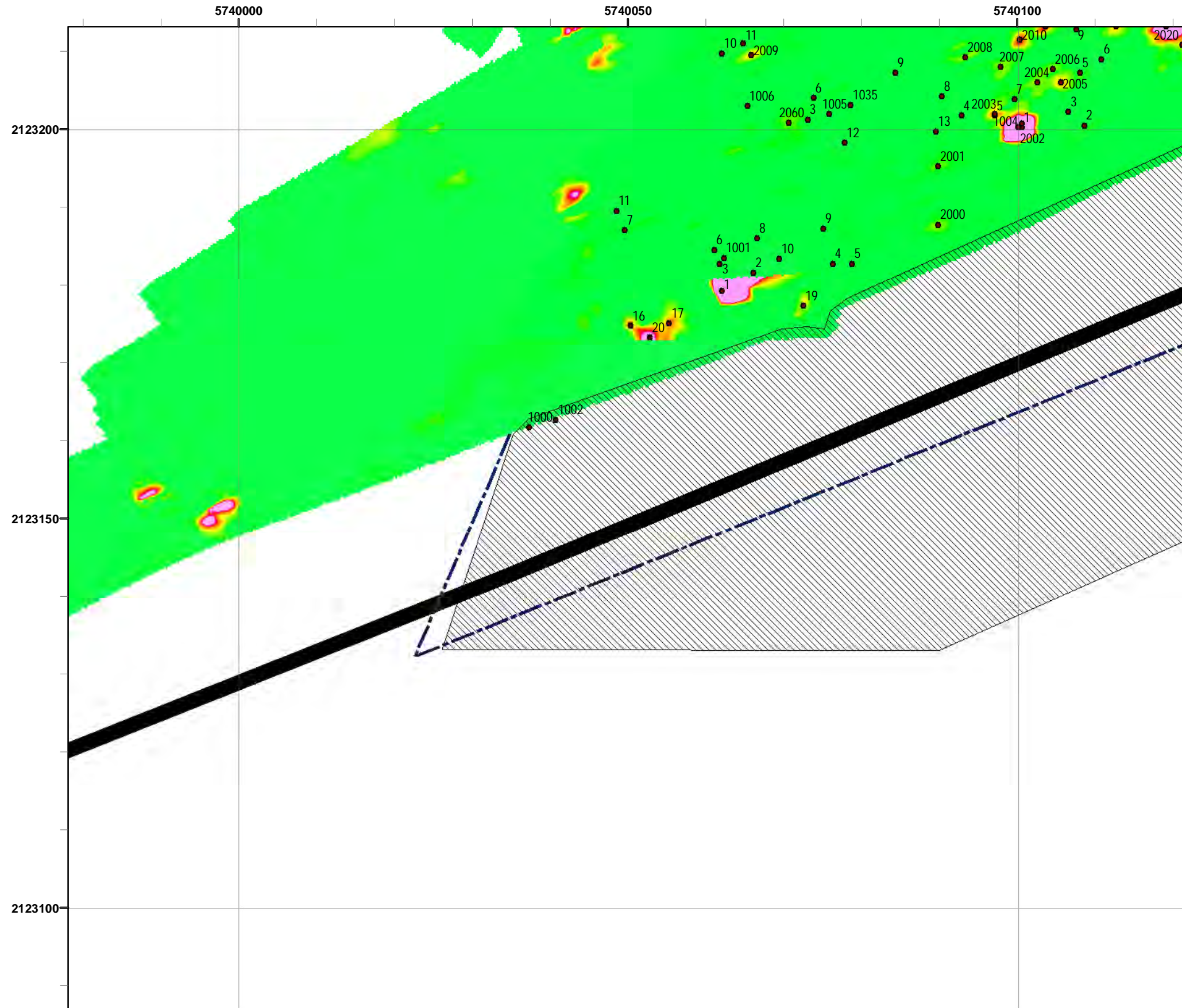


**Parker Flats MRA
20mV DGM Surveys
Mapbook**

FORA ESCA RP
Monterey County, California

Map F1B - 1

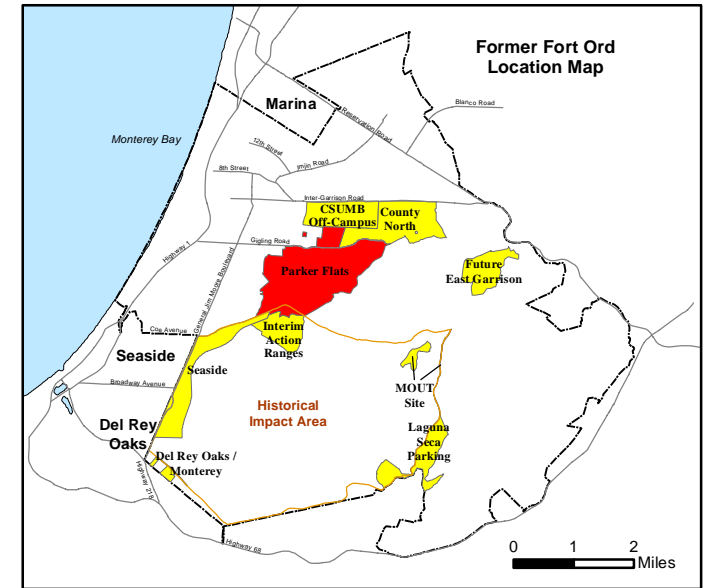
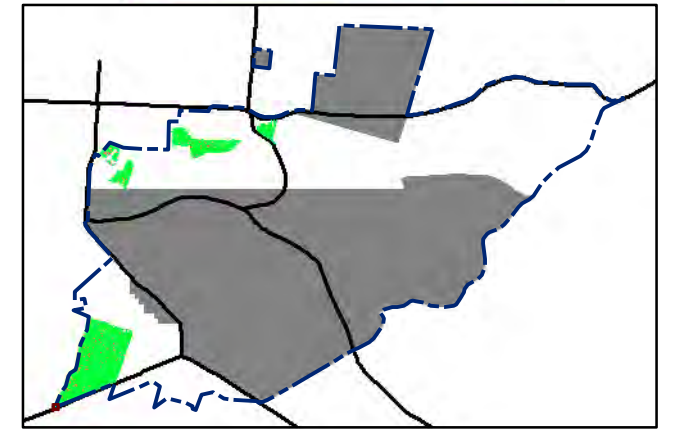

T:\Projects\Parker Flats\PF_TIP\PF_TIP_Mapbooks\2012_06_18_PF_20mV_DGM_Mpbk.mxd - 5/29/2013 @ 10:43:42 PM



Legend

- 2020 ● Target Location
- 5 ▨ Analog Investigation (See Appendix F3)
- Analog Investigation Conducted
- Phase I Removal Action Area Completed by Army
- ▬ Parker Flats Munitions Response Area
- ▬ Major Road

Response 20 milliVolts (mV)



State Plane California IV, NAD 1983 (U.S. Survey Foot)

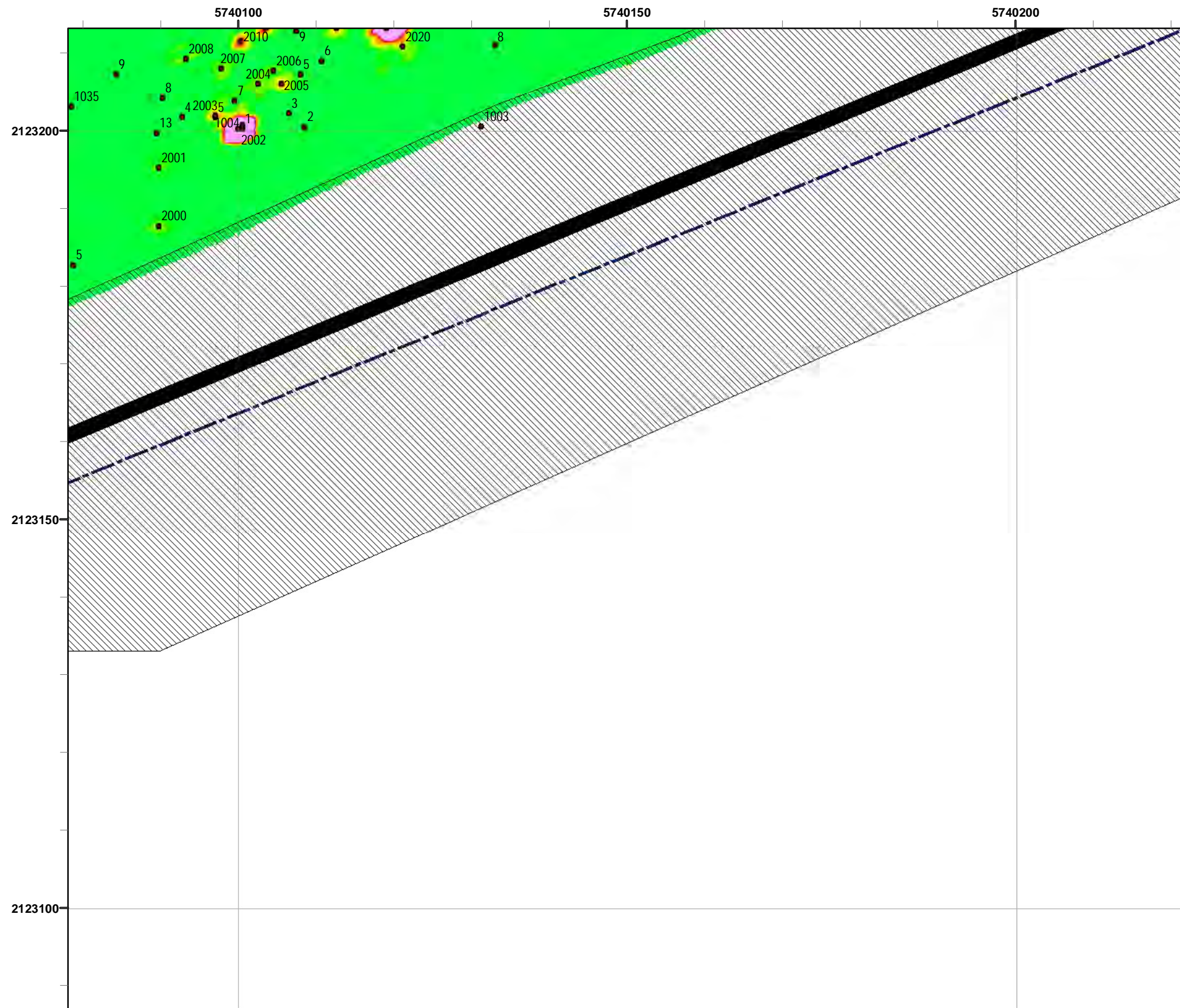
0 15 30 Feet



**Parker Flats MRA
20mV DGM Surveys
Mapbook**

FORA ESCA RP
Monterey County, California

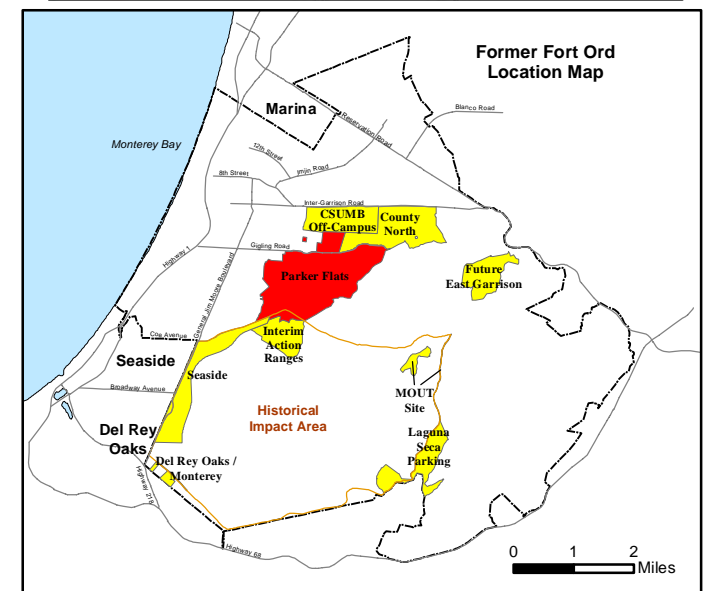
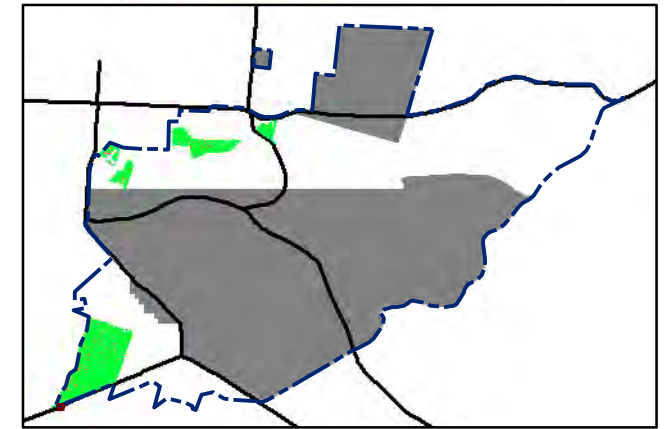
T:\Projects\Parker Flats\PF_TIP\PF_TIP_Mapbooks\2012_06_18_PF_20mV_DGM_Mpbk.mxd - 5/29/2013 @ 10:43:42 PM



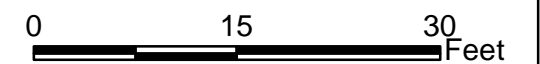
Legend

Grid C2B5B7

- 2020 ● Target Location
 - 5 [Hatched Box] Analog Investigation (See Appendix F3)
 - [Brown Box] Analog Investigation Conducted
 - [Grey Box] Phase I Removal Action Area Completed by Army
 - [Dashed Blue Line] Parker Flats Munitions Response Area
 - [Thick Black Line] Major Road
- Response**
20 milliVolts (mV)
- 2.6 10.3 20.5 30.8 41.0 51.3 61.5 71.8 82.1 92.3
-



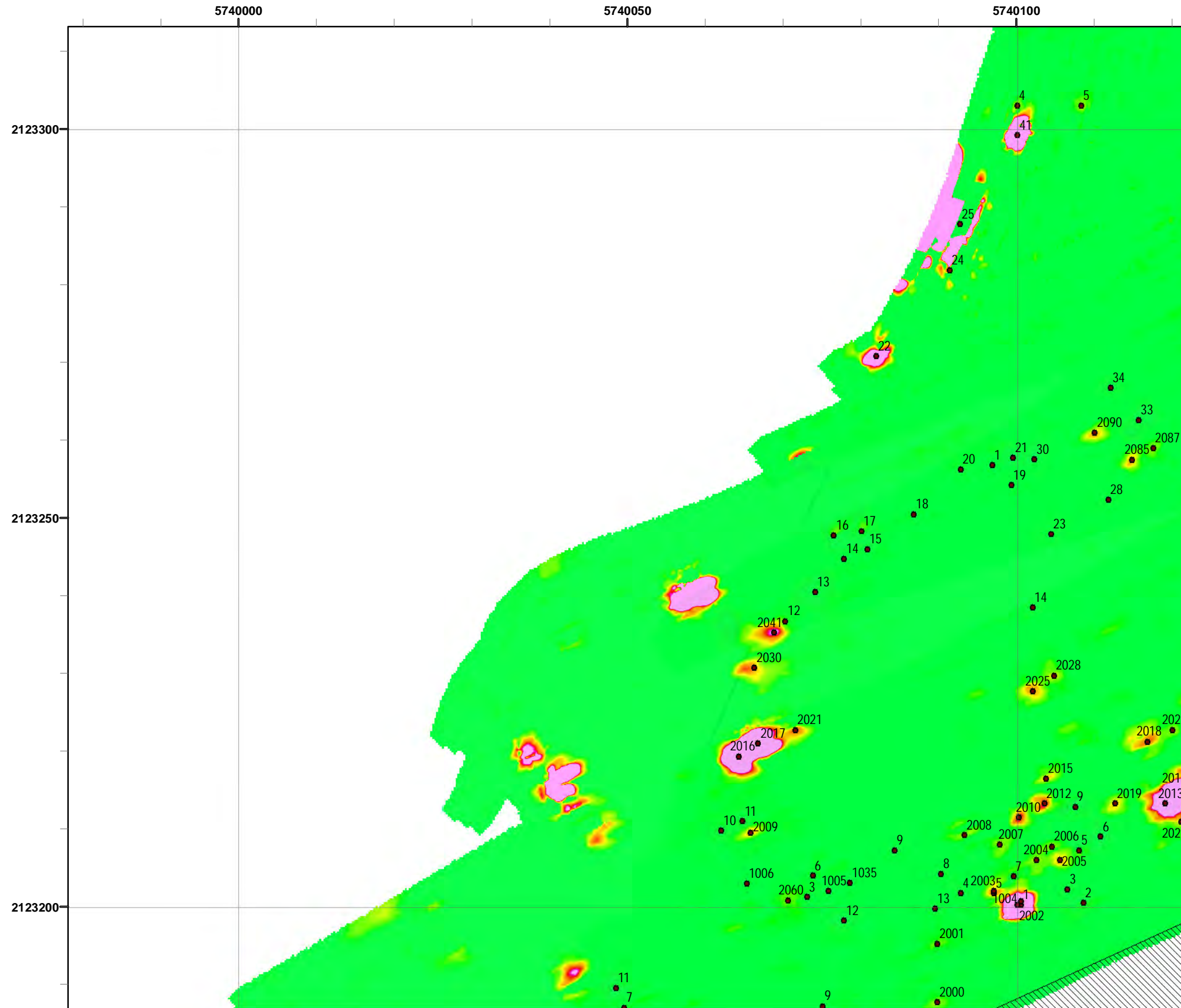
State Plane California IV, NAD 1983 (U.S. Survey Foot)



Parker Flats MRA 20mV DGM Surveys Mapbook

FORA ESCA RP
Monterey County, California

T:\Projects\Parker Flats\PF_TIP\PF_TIP_Mapbooks\2012_06_18_PF_20mV_DGM_Mpbk.mxd - 5/29/2013 @ 10:43:42 PM



Legend

2020 ● Target Location

5 [Hatched Box] Analog Investigation (See Appendix F3)

[Brown Box] Analog Investigation Conducted

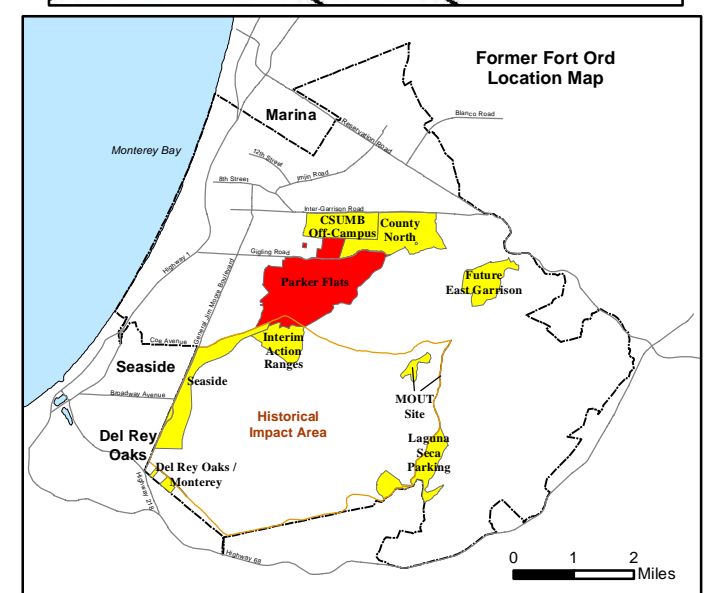
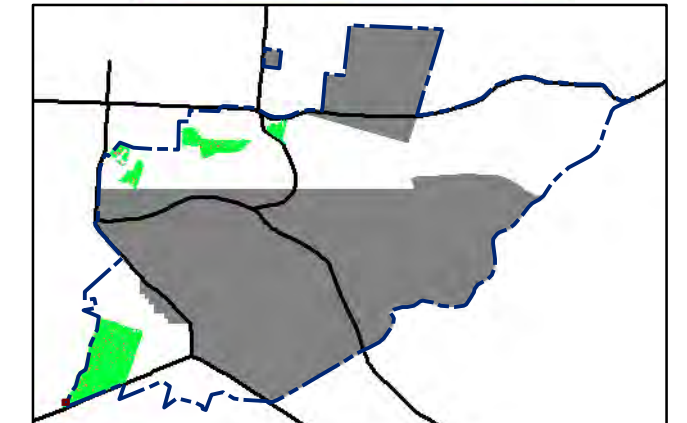
[Grey Box] Phase I Removal Action Area Completed by Army

[Blue Dashed Box] Parker Flats Munitions Response Area

[Black Line] Major Road


Response
20 milliVolts (mV)

2.6 10.3 20.5 30.8 41.0 51.3 61.5 71.8 82.1 92.3



State Plane California IV, NAD 1983 (U.S. Survey Foot)

0 15 30 Feet

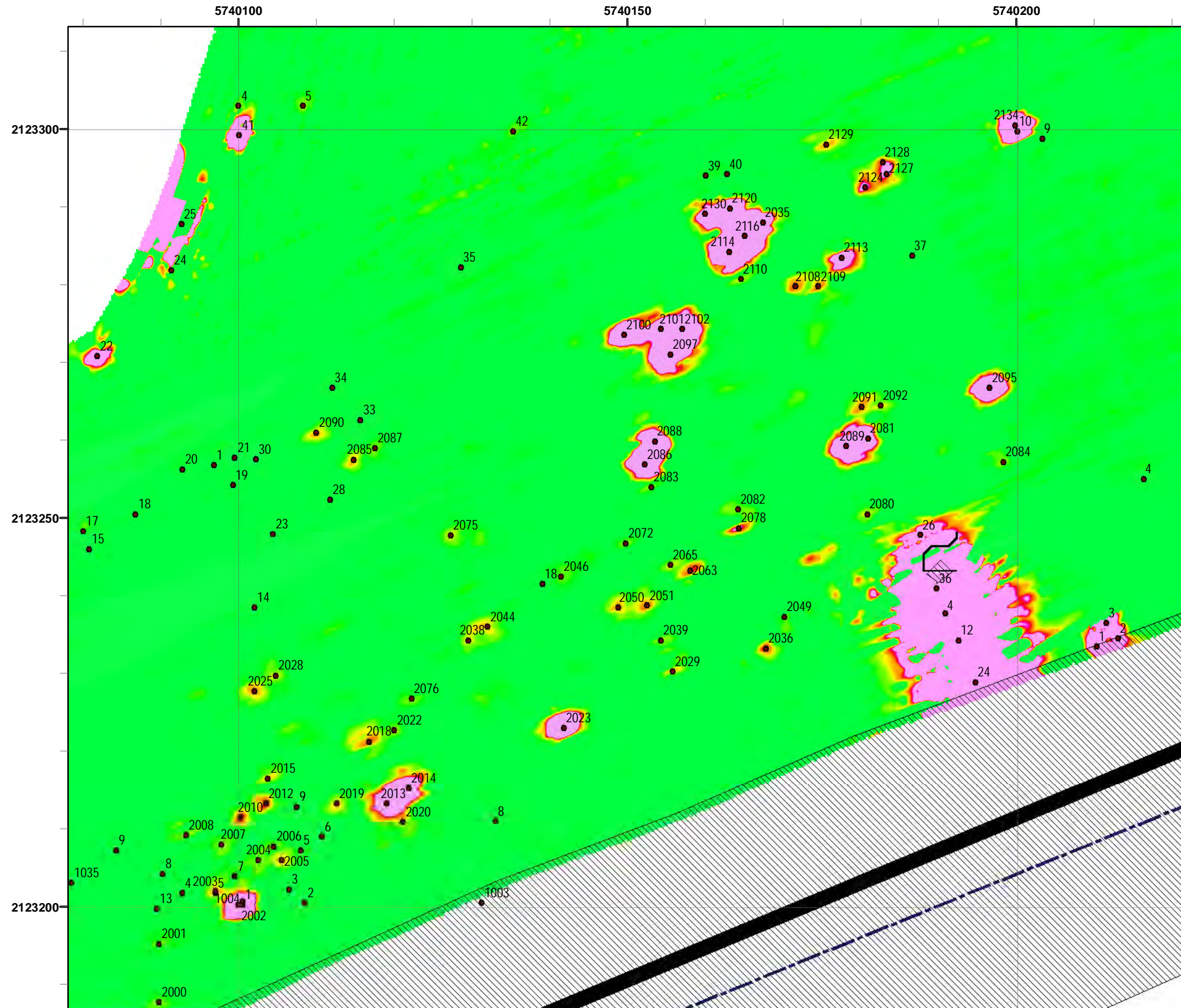


Parker Flats MRA
20mV DGM Surveys
Mapbook

FORA ESCA RP
Monterey County, California

Map F1B - 4

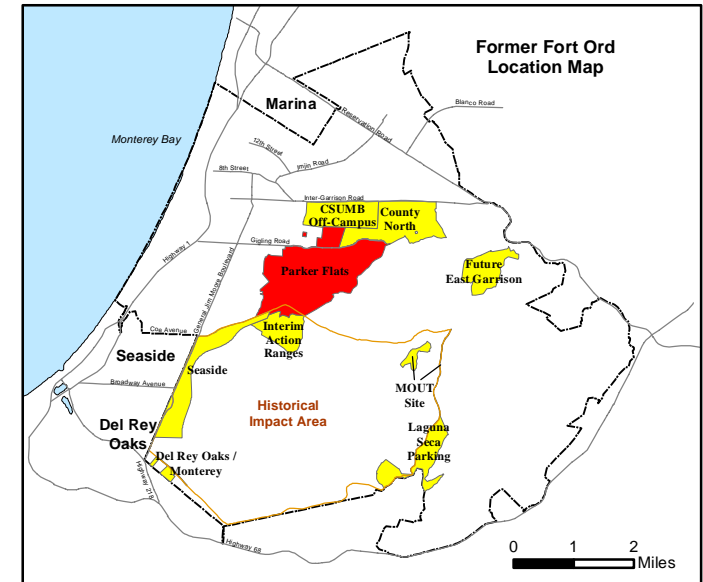
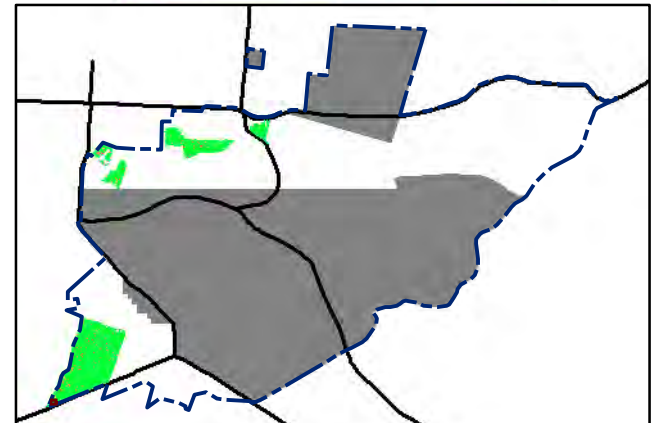
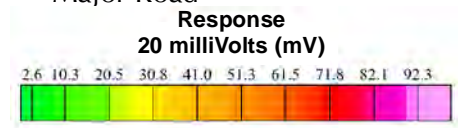
T:\Projects\Parker Flats\PF_TIP\PF_TIP_Mapbooks\2012_06_18_PF_20mV_DGM_Mpbk.mxd - 5/29/2013 @ 10:43:42 PM




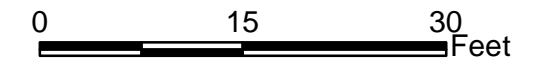
Legend

- 2020 ● Target Location
- 5 [Hatched Box] Analog Investigation (See Appendix F3)
- [Solid Brown Box] Analog Investigation Conducted
- [Solid Grey Box] Phase I Removal Action Area Completed by Army
- [Dashed Blue Line] Parker Flats Munitions Response Area
- [Solid Black Line] Major Road

Grid C2B5C7



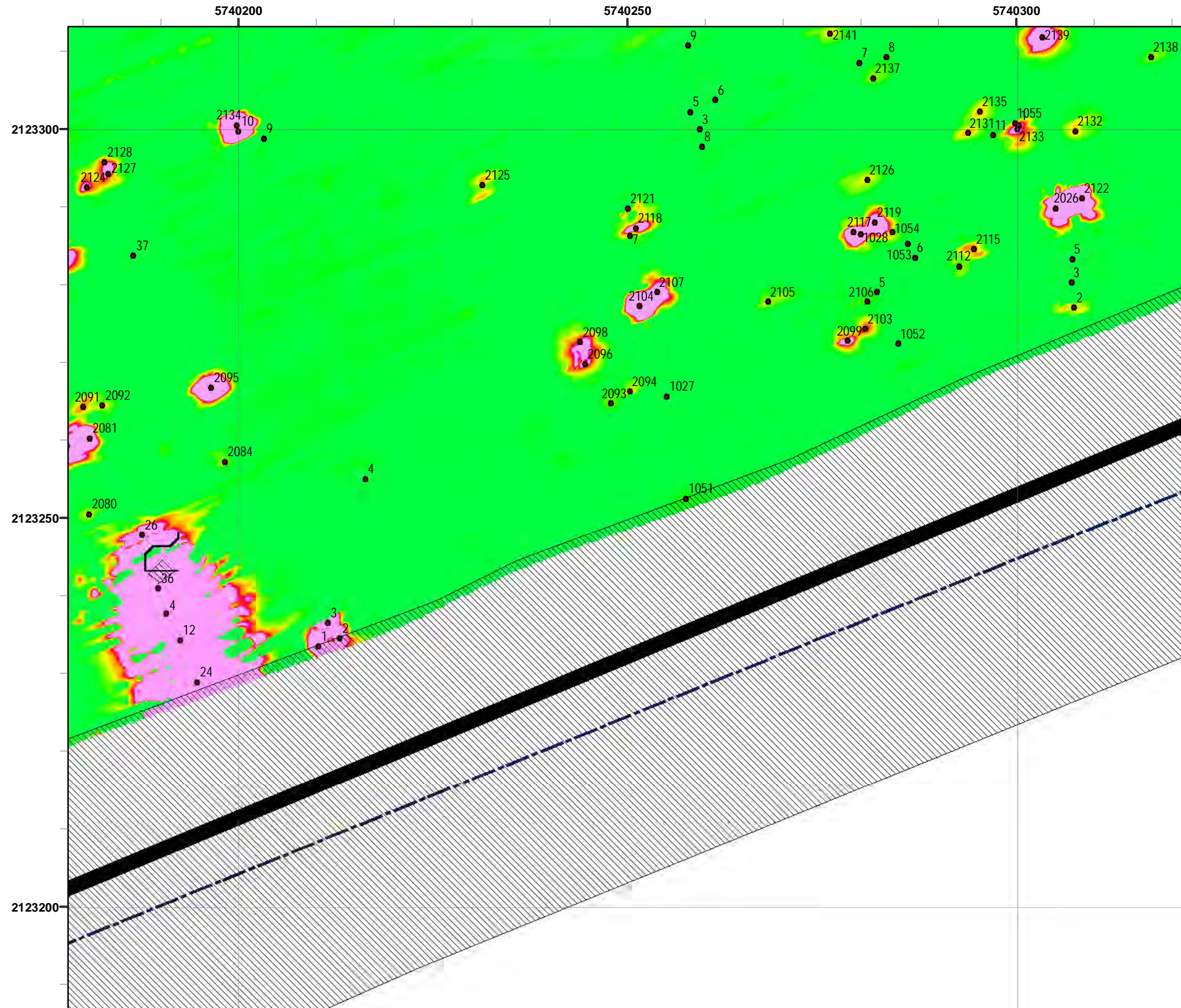
State Plane California IV, NAD 1983 (U.S. Survey Foot)



Parker Flats MRA 20mV DGM Surveys Mapbook

FORA ESCA RP
Monterey County, California

T:\Projects\Parker Flats\PF_TIP\PF_TIP_Mapbooks\2012_06_18_PF_20mV_DGM_Mpbk.mxd - 5/29/2013 @ 10:43:42 PM

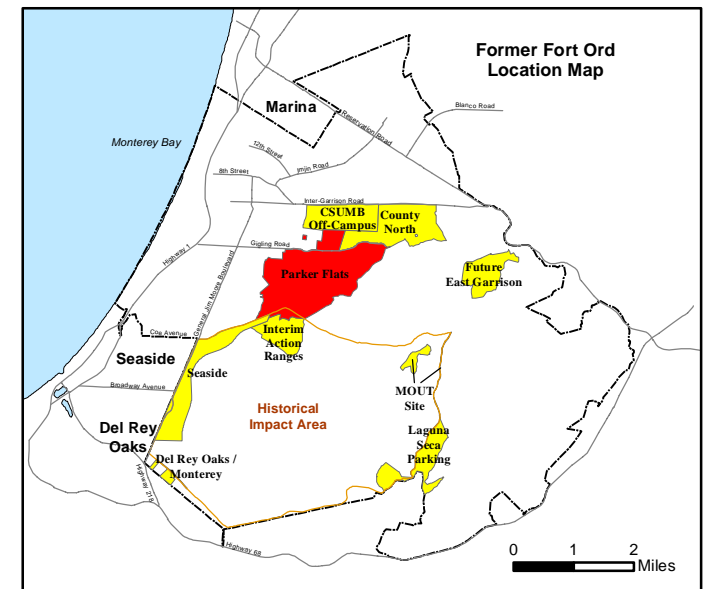
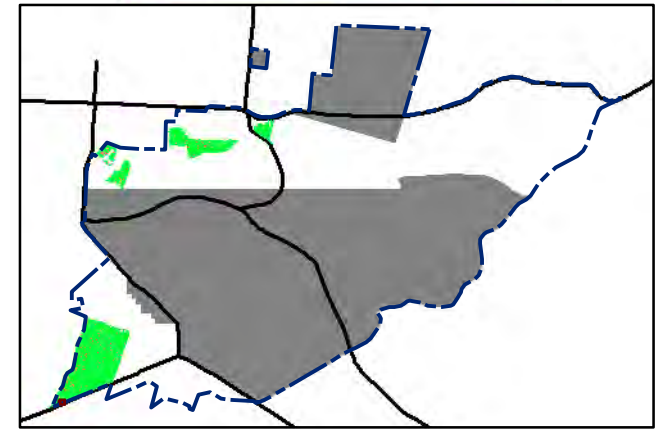


Legend


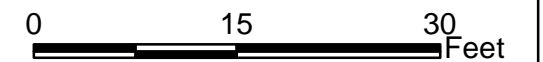
Grid C2B5C8

- 2020 ● Target Location
- 5 ▨ Analog Investigation (See Appendix F3)
- ▨ Analog Investigation Conducted
- ▨ Phase I Removal Action Area Completed by Army
- ▨ Parker Flats Munitions Response Area
- ▬ Major Road

Response 20 milliVolts (mV)



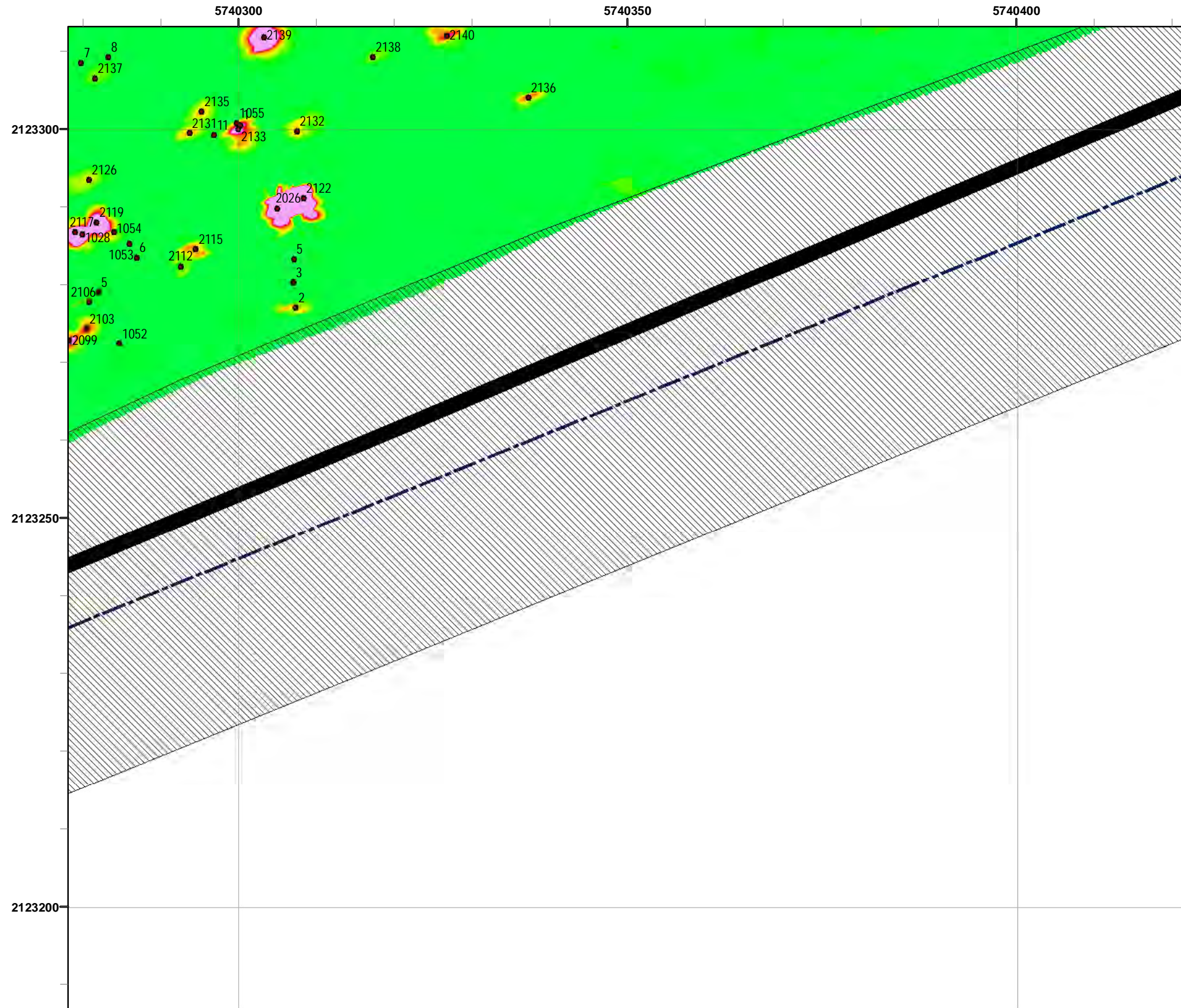
State Plane California IV, NAD 1983 (U.S. Survey Foot)



Parker Flats MRA 20mV DGM Surveys Mapbook

FORA ESCA RP
Monterey County, California


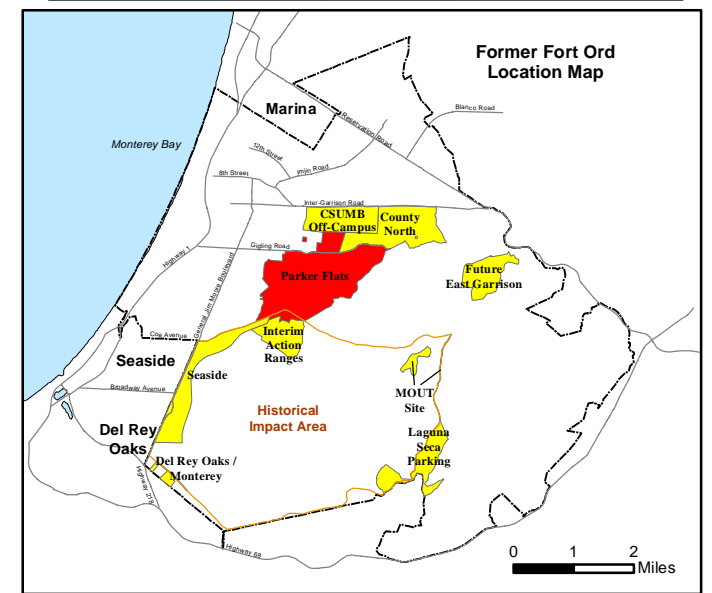
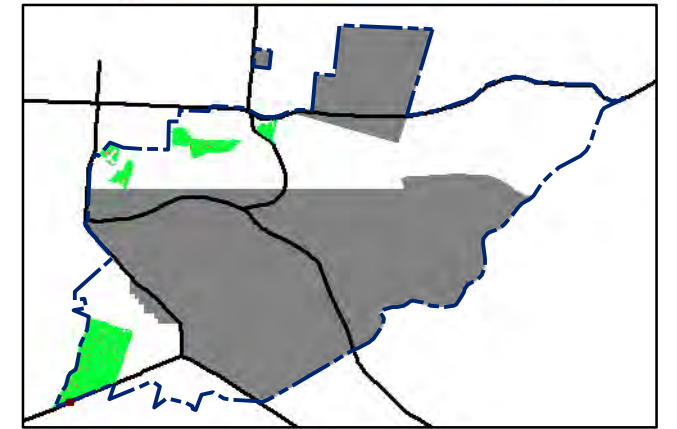
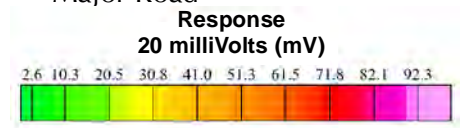
T:\Projects\Parker Flats\PF_TIP\PF_TIP_Mapbooks\2012_06_18_Pf_20mV_DGM_Mpbk.mxd - 5/29/2013 @ 10:43:42 PM



Legend

Grid C2B5C9

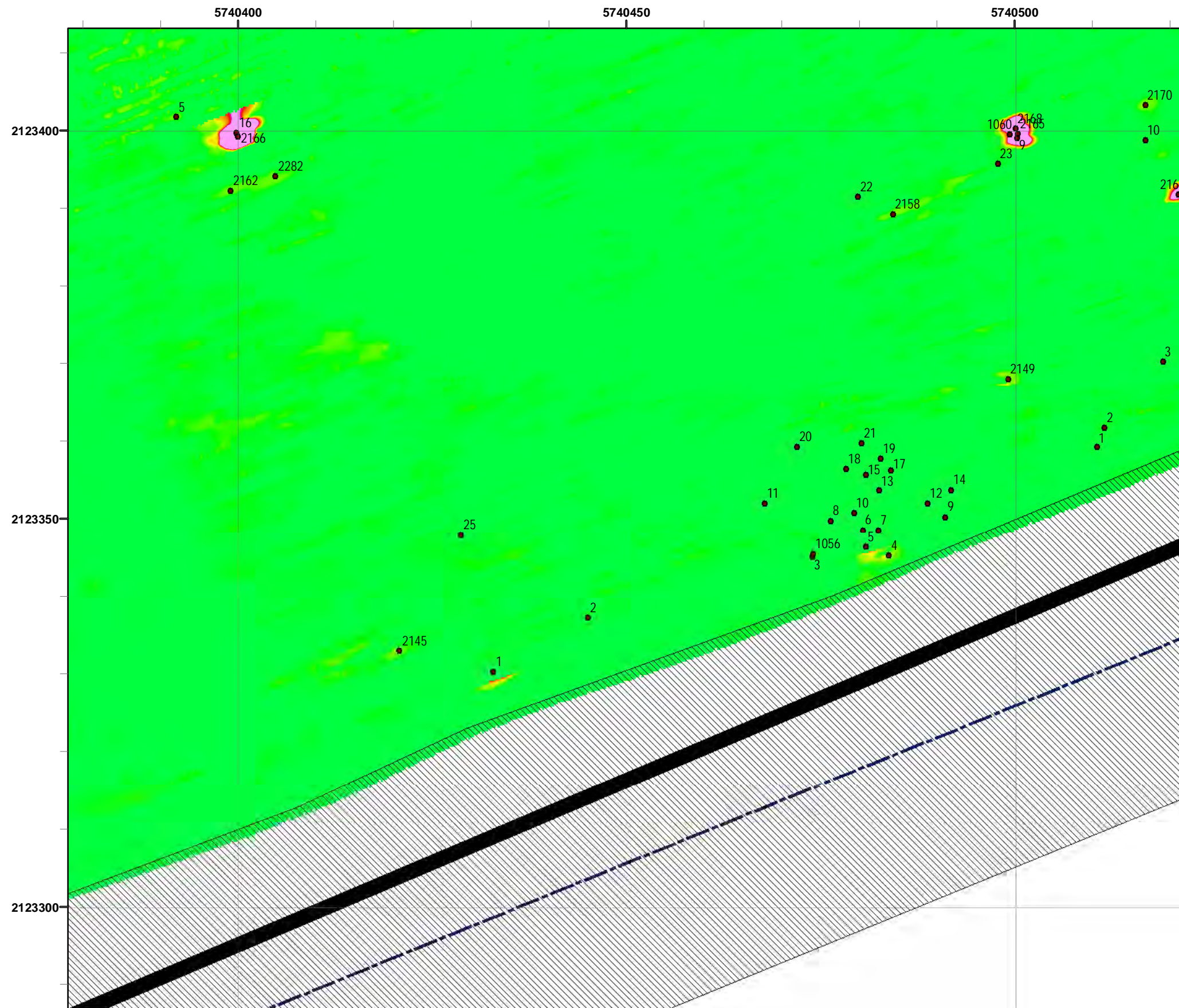
- 2020 ● Target Location
- 5 ▨ Analog Investigation (See Appendix F3)
- Analog Investigation Conducted
- Phase I Removal Action Area Completed by Army
- ▬ Parker Flats Munitions Response Area
- ▬ Major Road



**Parker Flats MRA
20mV DGM Surveys
Mapbook**

FORA ESCA RP
Monterey County, California

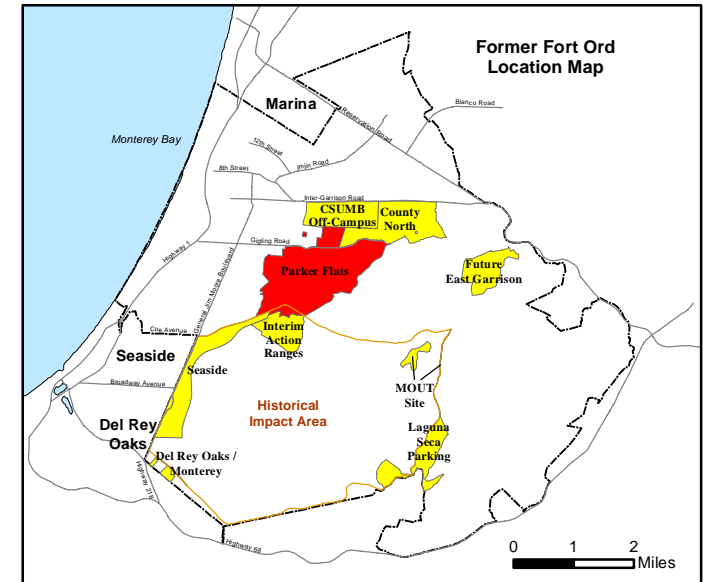
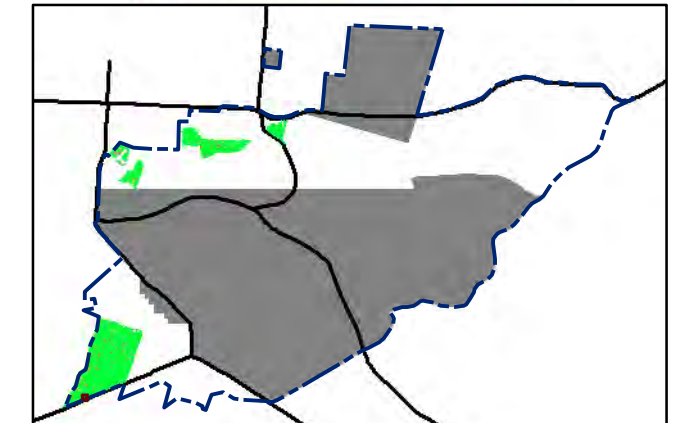
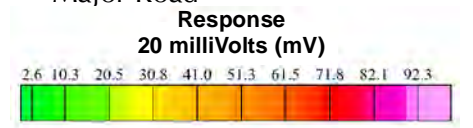
T:\Projects\Parker Flats\PF_TIP\PF_TIP_Mapbooks\2012_06_18_PF_20mV_DGM_Mpbk.mxd - 5/29/2013 @ 10:43:42 PM



Legend

Grid C2B5D0

- 2020 ● Target Location
- 5 [Hatched Box] Analog Investigation (See Appendix F3)
- [Brown Box] Analog Investigation Conducted
- [Grey Box] Phase I Removal Action Area Completed by Army
- [Dashed Blue Line] Parker Flats Munitions Response Area
- [Thick Black Line] Major Road



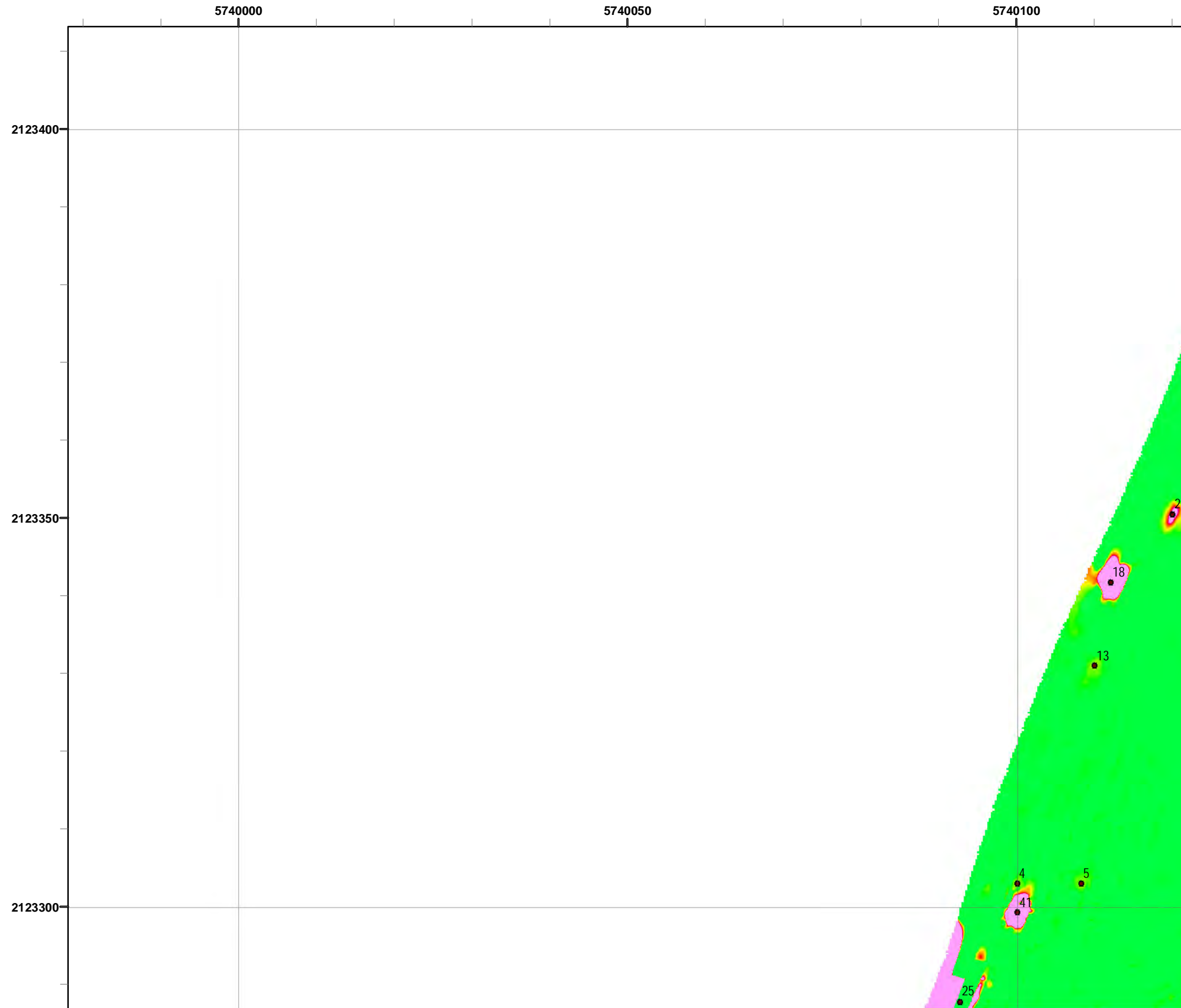
State Plane California IV, NAD 1983 (U.S. Survey Foot)



**Parker Flats MRA
20mV DGM Surveys
Mapbook**

FORA ESCA RP
Monterey County, California

T:\Projects\Parker Flats\PF_TIP\PF_TIP_Mapbooks\2012_06_18_PF_20mV_DGM_Mpbk.mxd - 5/29/2013 @ 10:43:42 PM



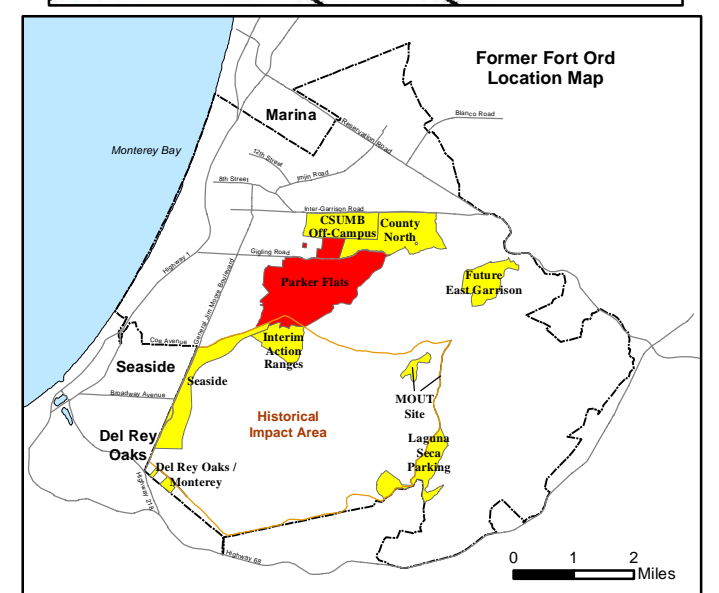
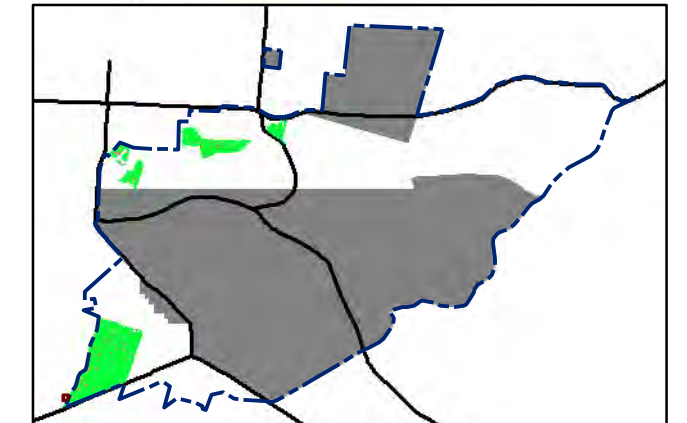
Legend

2020

- Target Location
- 5 Analog Investigation (See Appendix F3)
- Analog Investigation Conducted
- Phase I Removal Action Area Completed by Army
- Parker Flats Munitions Response Area
- Major Road


Response
20 milliVolts (mV)

2.6	10.3	20.5	30.8	41.0	51.3	61.5	71.8	82.1	92.3
-----	------	------	------	------	------	------	------	------	------



State Plane California IV, NAD 1983 (U.S. Survey Foot)

0 15 30 Feet

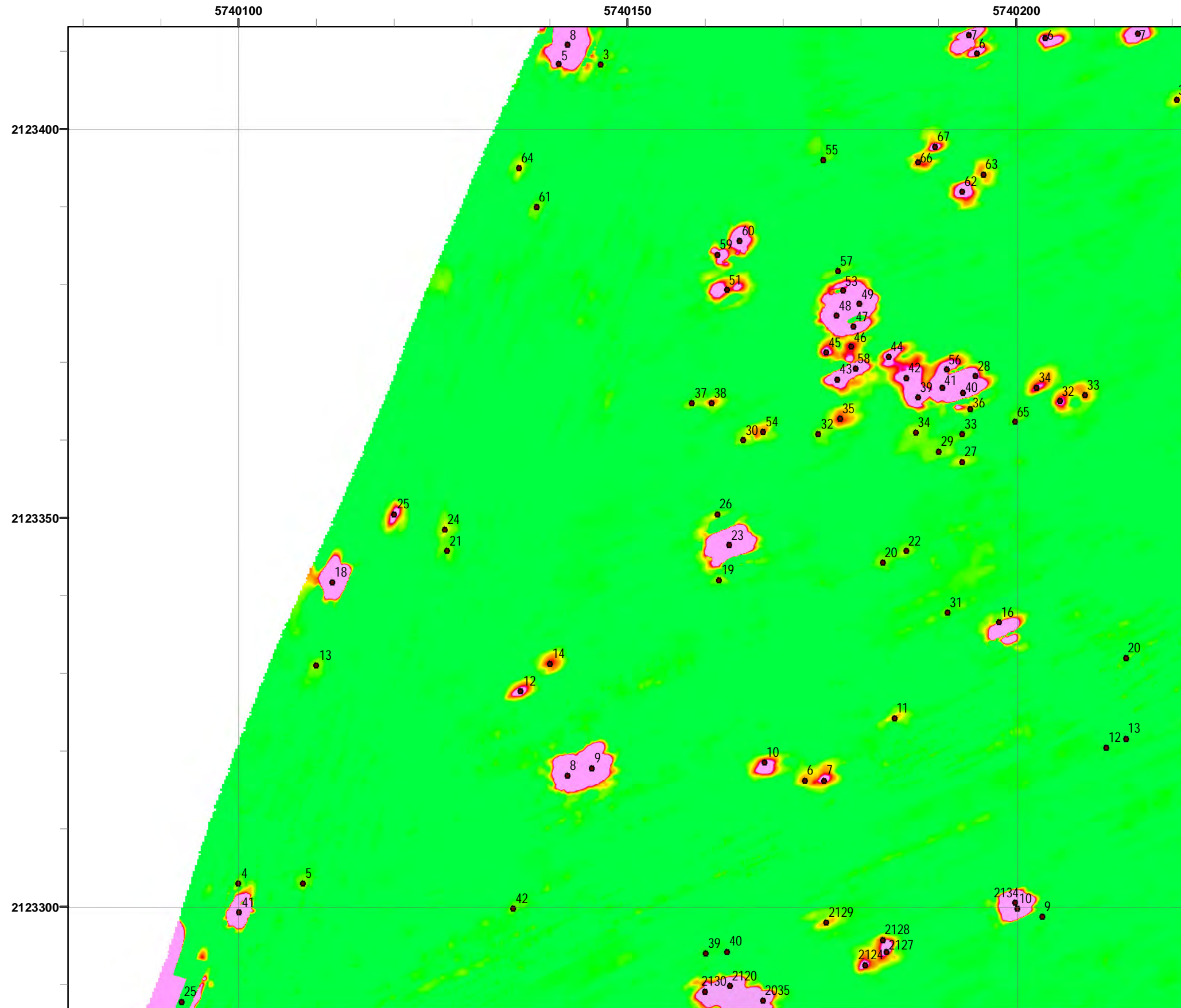


**Parker Flats MRA
20mV DGM Surveys
Mapbook**

FORA ESCA RP
Monterey County, California

Map F1B - 9

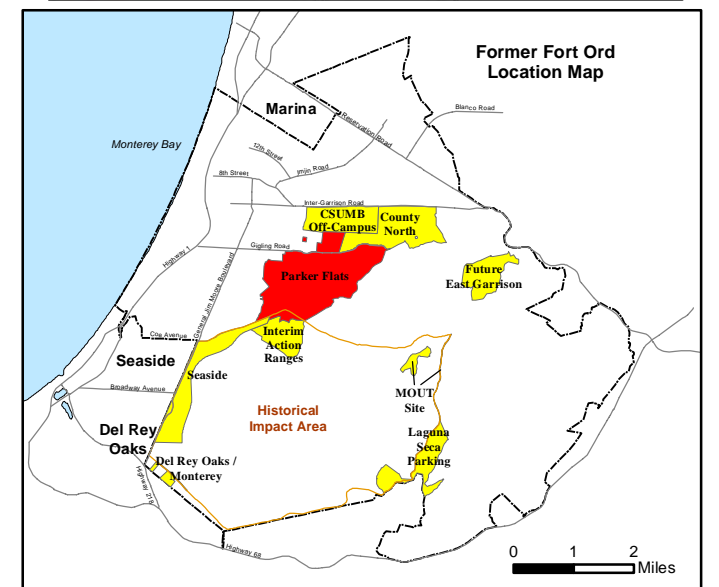
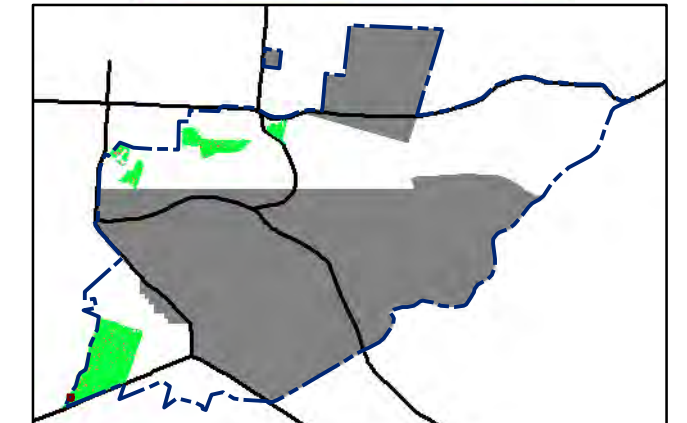
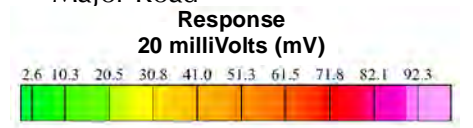
T:\Projects\Parker Flats\PF_TIP\PF_TIP_Mapbooks\2012_06_18_PF_20mV_DGM_Mpbk.mxd - 5/29/2013 @ 10:43:42 PM




Legend

Grid C2B5D7

- 2020 ● Target Location
- 5 ▨ Analog Investigation (See Appendix F3)
- Analog Investigation Conducted
- Phase I Removal Action Area Completed by Army
- ▬ Parker Flats Munitions Response Area
- ▬ Major Road



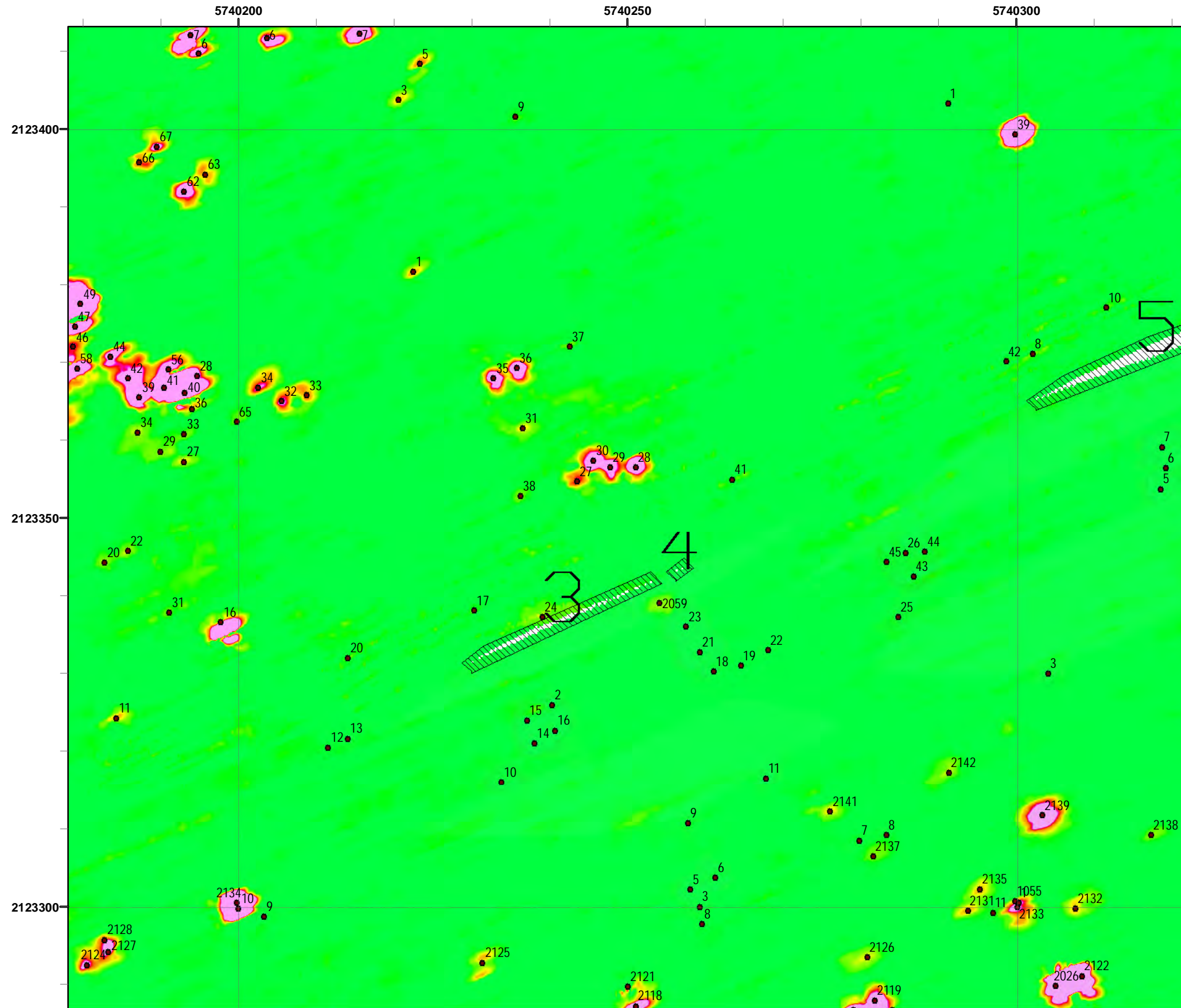
State Plane California IV, NAD 1983 (U.S. Survey Foot)



**Parker Flats MRA
20mV DGM Surveys
Mapbook**

FORA ESCA RP
Monterey County, California

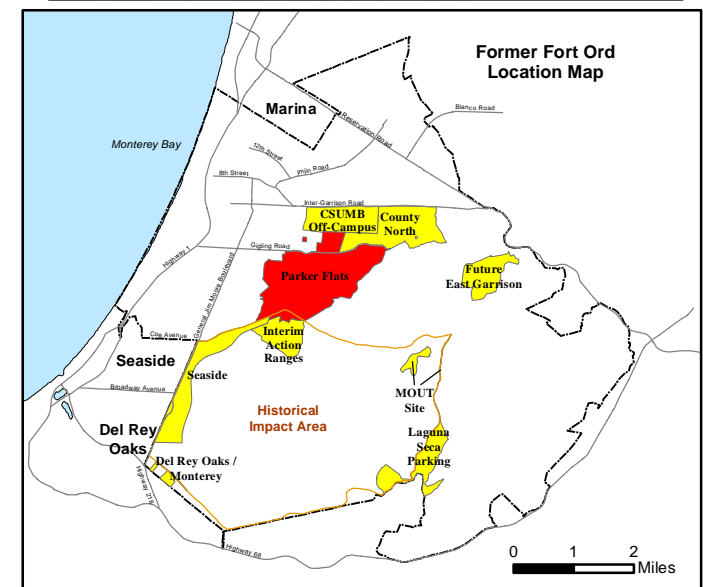
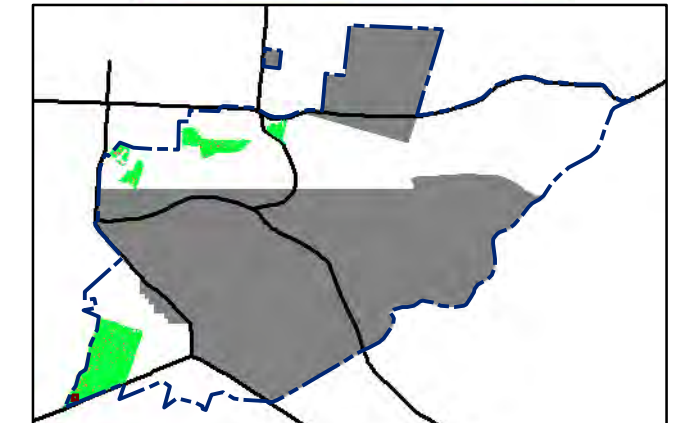
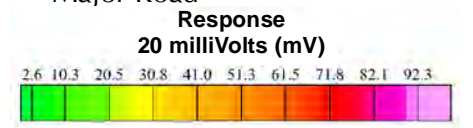
T:\Projects\Parker Flats\PF_TIP\PF_TIP_Mapbooks\2012_06_18_PF_20mV_DGM_Mpbk.mxd - 5/29/2013 @ 10:43:42 PM



Legend

Grid C2B5D8

- 2020 ● Target Location
- 5 [Hatched Box] Analog Investigation (See Appendix F3)
- [Brown Box] Analog Investigation Conducted
- [Grey Box] Phase I Removal Action Area Completed by Army
- [Dashed Blue Line] Parker Flats Munitions Response Area
- [Solid Black Line] Major Road



State Plane California IV, NAD 1983 (U.S. Survey Foot)


0 15 30 Feet



Parker Flats MRA
20mV DGM Surveys
Mapbook

FORA ESCA RP
Monterey County, California

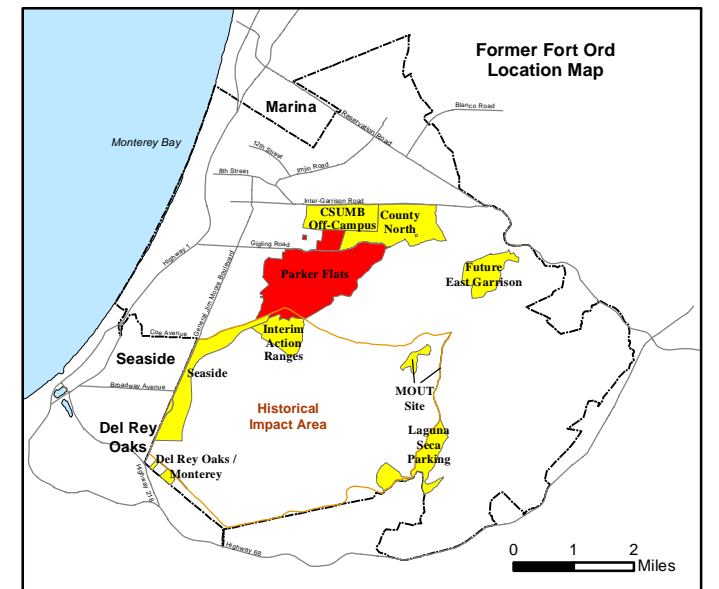
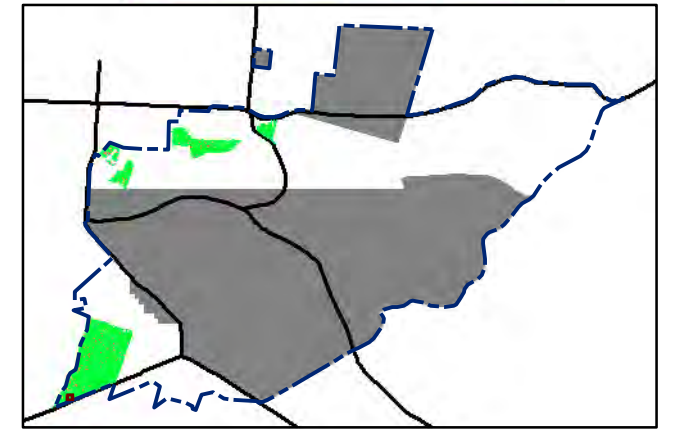
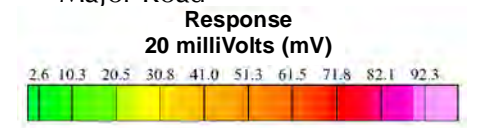
T:\Projects\Parker Flats\PF_TIP\PF_TIP_Mapbooks\2012_06_18_PF_20mV_DGM_Mpbk.mxd - 5/29/2013 @ 10:43:42 PM




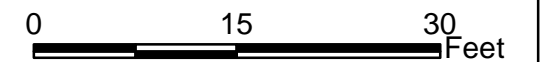
Legend

Grid C2B5D9

- 2020 ● Target Location
- 5 [Hatched Box] Analog Investigation (See Appendix F3)
- [Solid Brown Box] Analog Investigation Conducted
- [Solid Grey Box] Phase I Removal Action Area Completed by Army
- [Dashed Blue Line] Parker Flats Munitions Response Area
- [Thick Black Line] Major Road



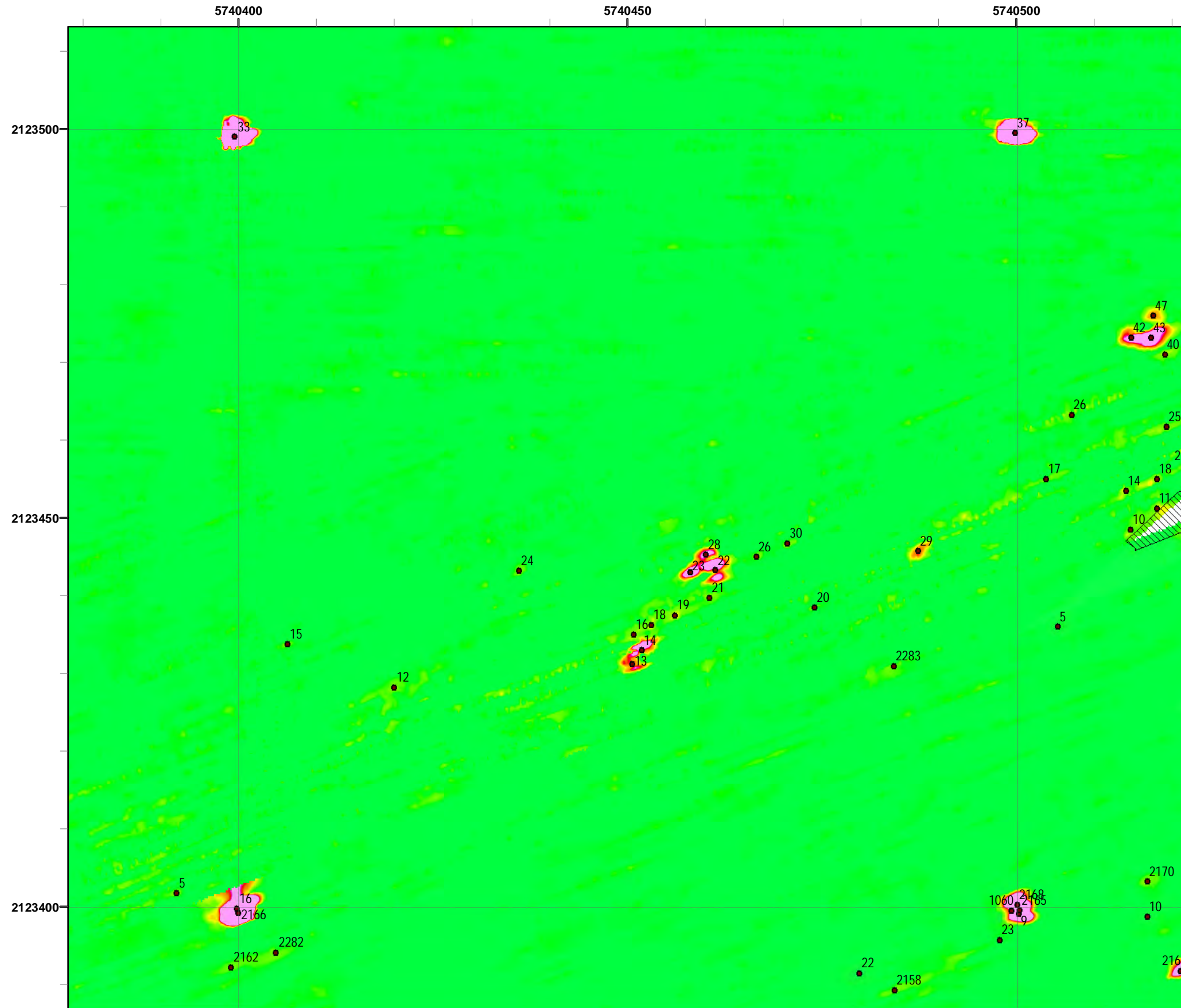
State Plane California IV, NAD 1983 (U.S. Survey Foot)



**Parker Flats MRA
20mV DGM Surveys
Mapbook**

FORA ESCA RP
Monterey County, California

T:\Projects\Parker Flats\PF_TIP\PF_TIP_Mapbooks\2012_06_18_PF_20mV_DGM_Mpbk.mxd - 5/29/2013 @ 10:43:42 PM

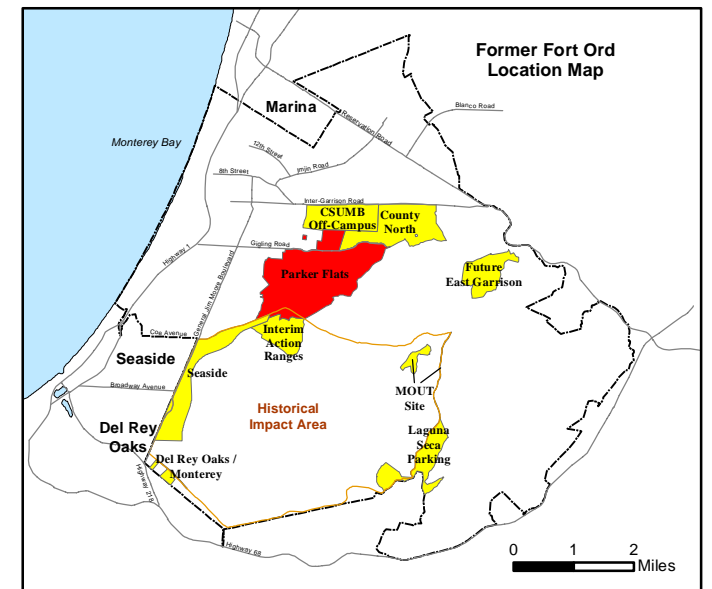
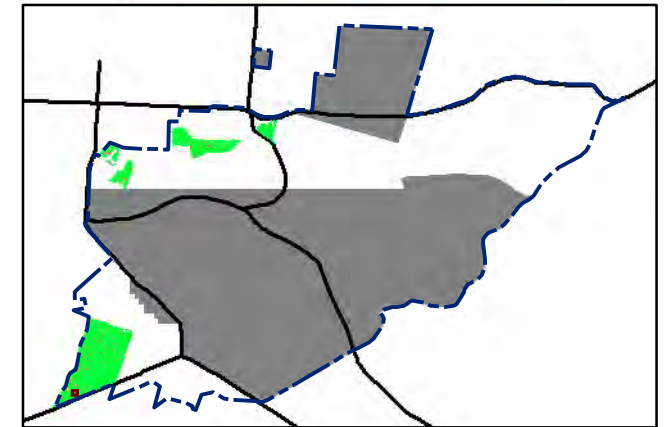



Legend


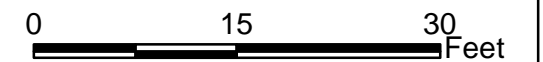
Grid C2B5E0

- 2020 ● Target Location
- 5 [hatched box] Analog Investigation (See Appendix F3)
- [brown box] Analog Investigation Conducted
- [grey box] Phase I Removal Action Area Completed by Army
- [blue dashed line] Parker Flats Munitions Response Area
- [black line] Major Road

Response 20 milliVolts (mV)



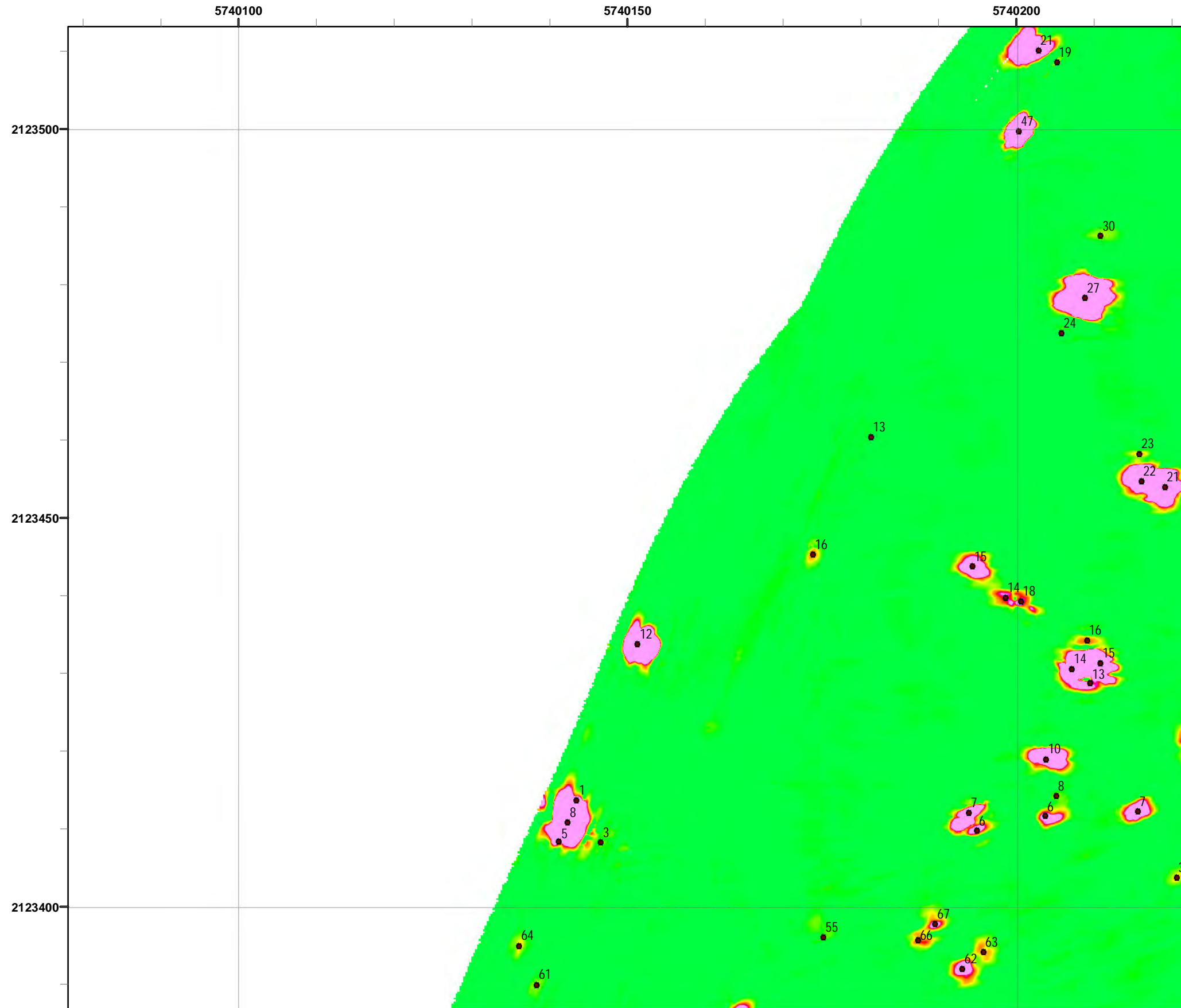
State Plane California IV, NAD 1983 (U.S. Survey Foot)



Parker Flats MRA 20mV DGM Surveys Mapbook

FORA ESCA RP
Monterey County, California

T:\Projects\Parker Flats\PF_TIP\PF_TIP_Mapbooks\2012_06_18_PF_20mV_DGM_Mpbk.mxd - 5/29/2013 @ 10:43:42 PM



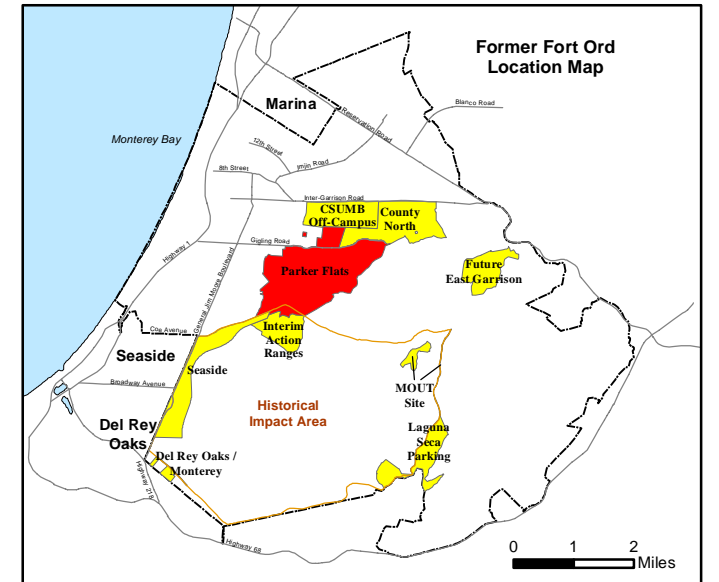
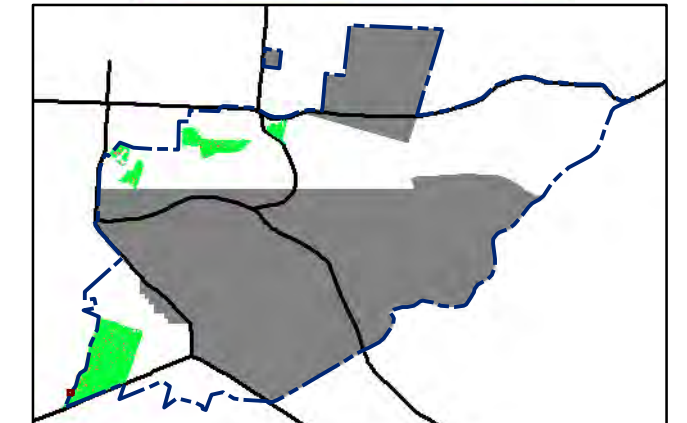



Legend

- 2020 ● Target Location
- 5 ▨ Analog Investigation (See Appendix F3)
- Analog Investigation Conducted
- Phase I Removal Action Area Completed by Army
- ▬ Parker Flats Munitions Response Area
- ▬ Major Road

Grid C2B5E7


Response 20 milliVolts (mV)



**Parker Flats MRA
20mV DGM Surveys
Mapbook**

FORA ESCA RP
Monterey County, California



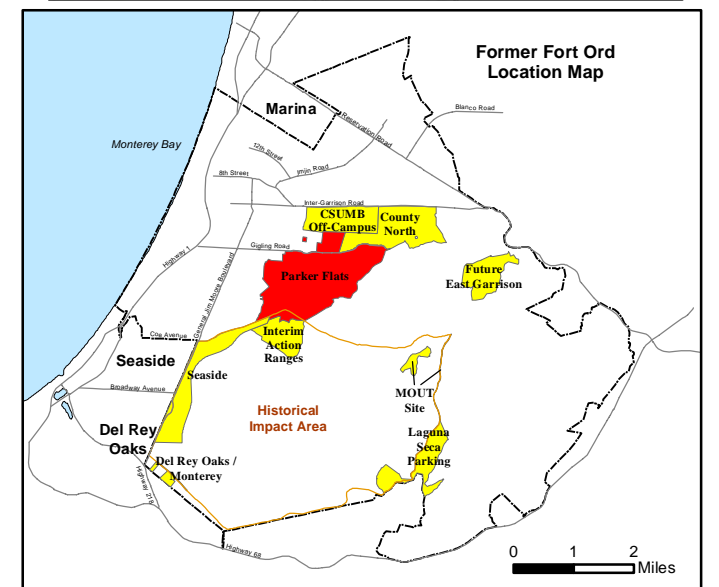
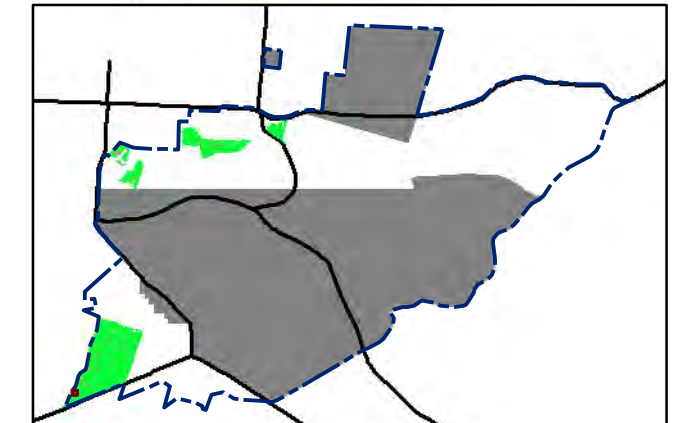
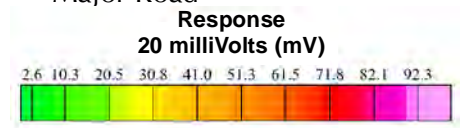
T:\Projects\Parker Flats\PF_TIP\PF_TIP_Mapbooks\2012_06_18_PF_20mV_DGM_Mpbk.mxd - 5/29/2013 @ 10:43:42 PM



Legend

Grid C2B5E8


- 2020 ● Target Location
- 5 ▨ Analog Investigation (See Appendix F3)
- Analog Investigation Conducted
- Phase I Removal Action Area Completed by Army
- ▬ Parker Flats Munitions Response Area
- ▬ Major Road



Parker Flats MRA
20mV DGM Surveys
Mapbook

FORA ESCA RP
Monterey County, California

T:\Projects\Parker Flats\PF_TIP\PF_TIP_Mapbooks\2012_06_18_Pf_20mV_DGM_Mpbk.mxd - 5/29/2013 @ 10:43:42 PM

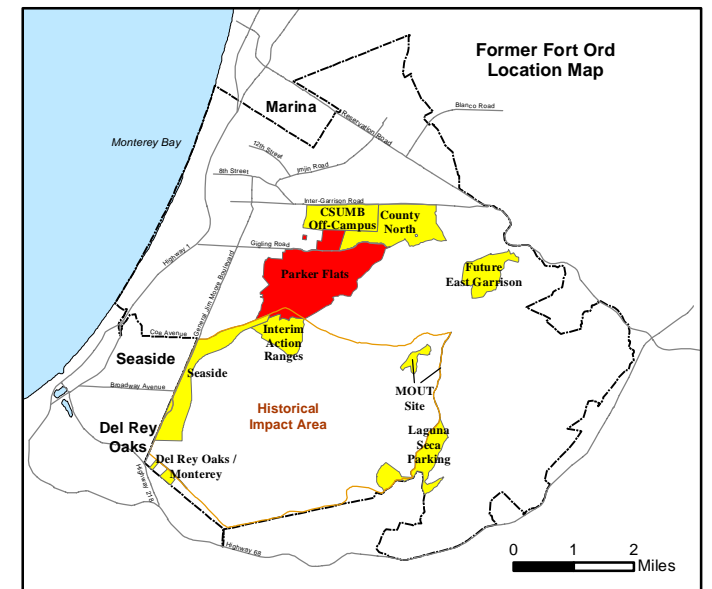
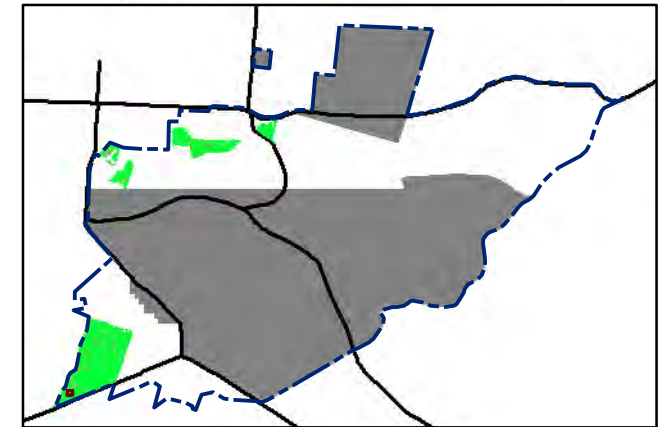



Legend


Grid C2B5E9

- 2020 ● Target Location
- 5 [Hatched Box] Analog Investigation (See Appendix F3)
- [Brown Box] Analog Investigation Conducted
- [Grey Box] Phase I Removal Action Area Completed by Army
- [Blue Dashed Box] Parker Flats Munitions Response Area
- [Black Line] Major Road

Response 20 milliVolts (mV)



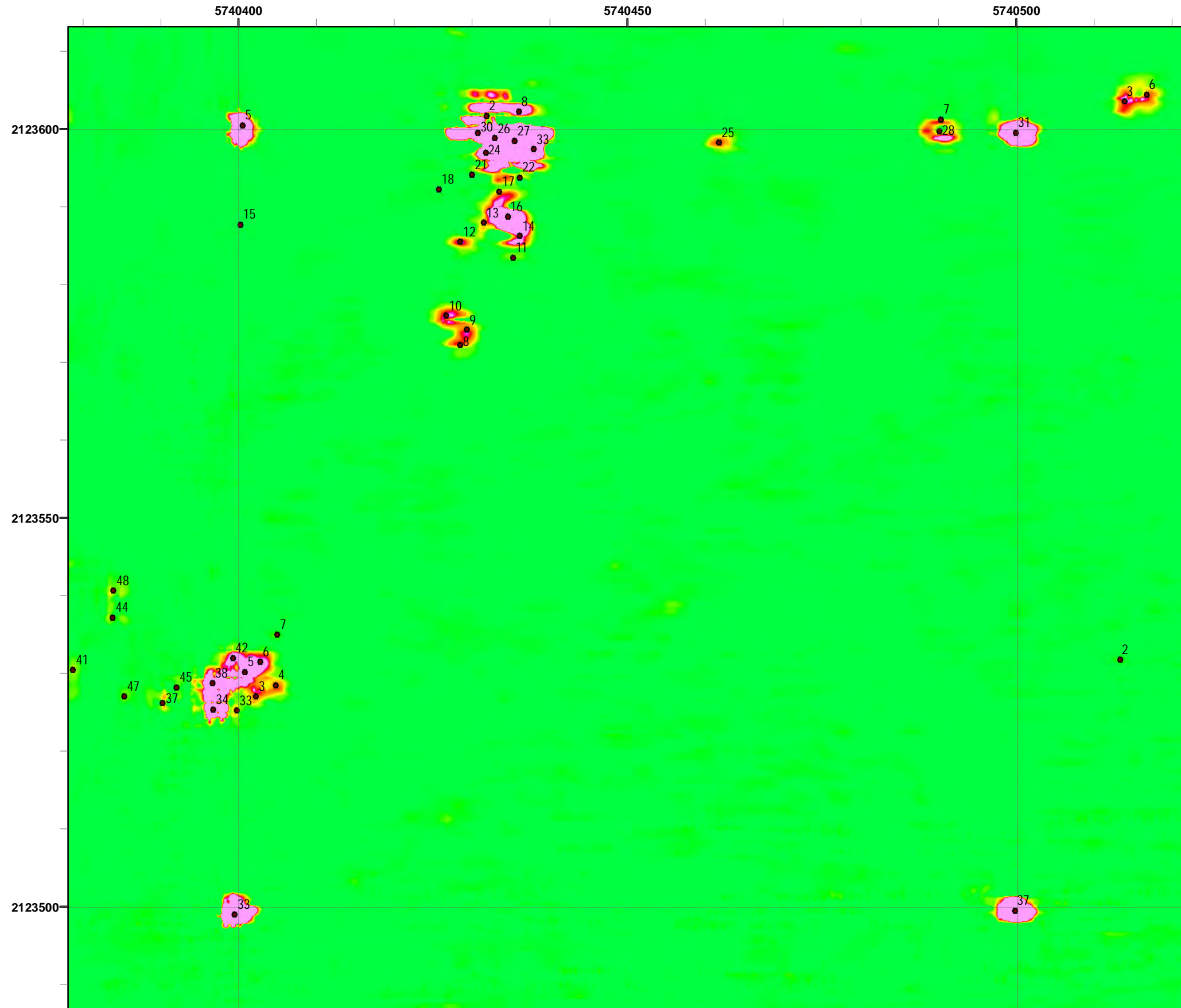
State Plane California IV, NAD 1983 (U.S. Survey Foot)



Parker Flats MRA 20mV DGM Surveys Mapbook

FORA ESCA RP
Monterey County, California



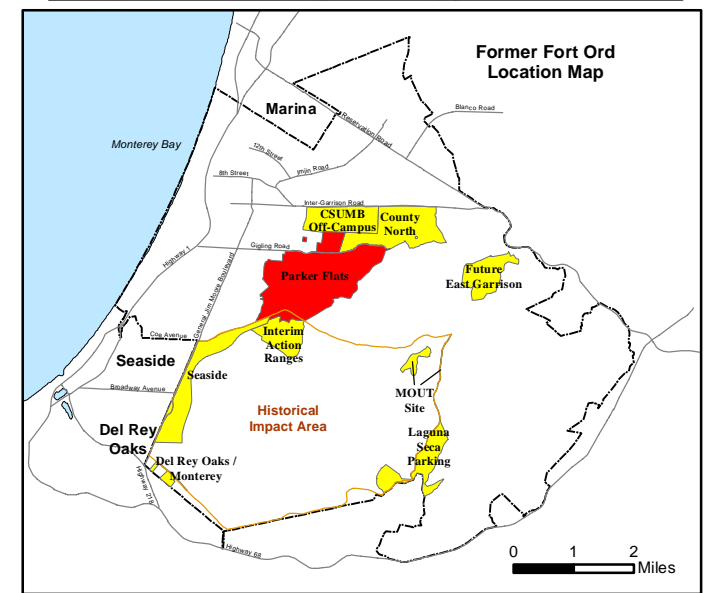
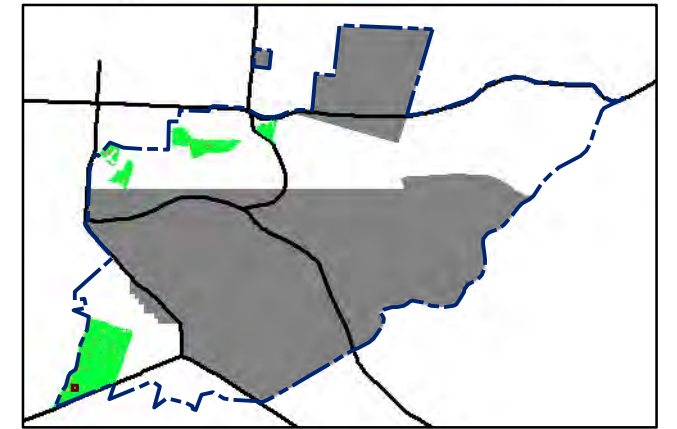
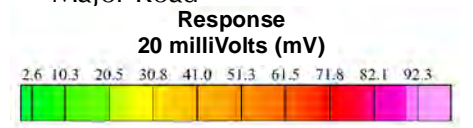
T:\Projects\Parker Flats\PF_TIP\PF_TIP_Mapbooks\2012_06_18_PF_20mV_DGM_Mpbk.mxd - 5/29/2013 @ 10:43:42 PM



Legend

Grid C2B5F0

- 2020 ● Target Location
- 5 ▨ Analog Investigation (See Appendix F3)
- Analog Investigation Conducted
- Phase I Removal Action Area Completed by Army
- ▬ Parker Flats Munitions Response Area
- ▬ Major Road




**Parker Flats MRA
20mV DGM Surveys
Mapbook**

FORA ESCA RP
Monterey County, California

Map F1B - 17

T:\Projects\Parker Flats\PF_TIP\PF_TIP_Mapbooks\2012_06_18_PF_20mV_DGM_Mpbk.mxd - 5/29/2013 @ 10:43:42 PM

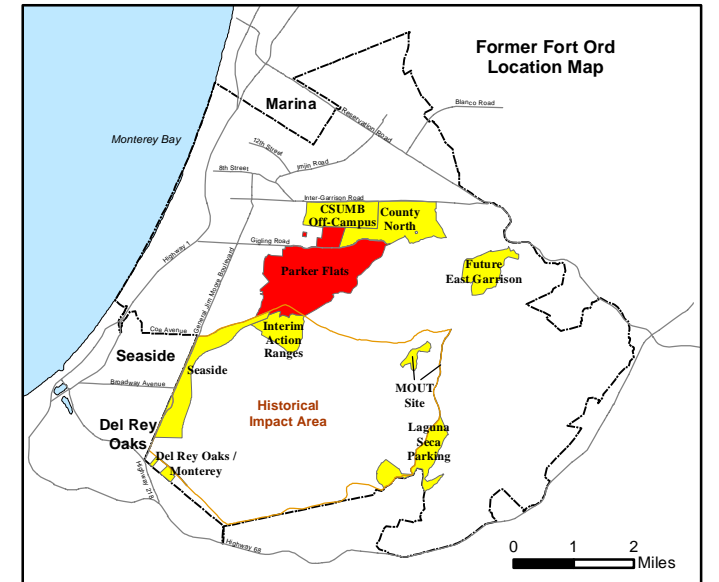
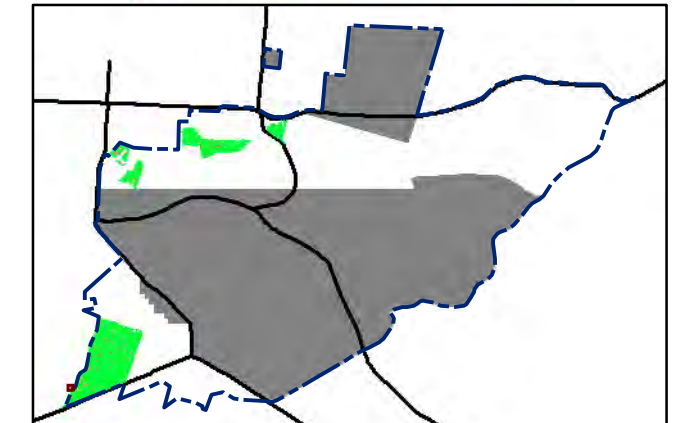



Legend

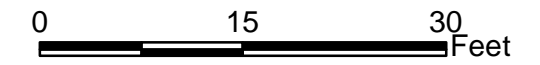
- 2020 ● Target Location
- 5 Analog Investigation (See Appendix F3)
- Analog Investigation Conducted
- Phase I Removal Action Area Completed by Army
- Parker Flats Munitions Response Area
- Major Road

Grid C2B5F7

Response 20 milliVolts (mV)



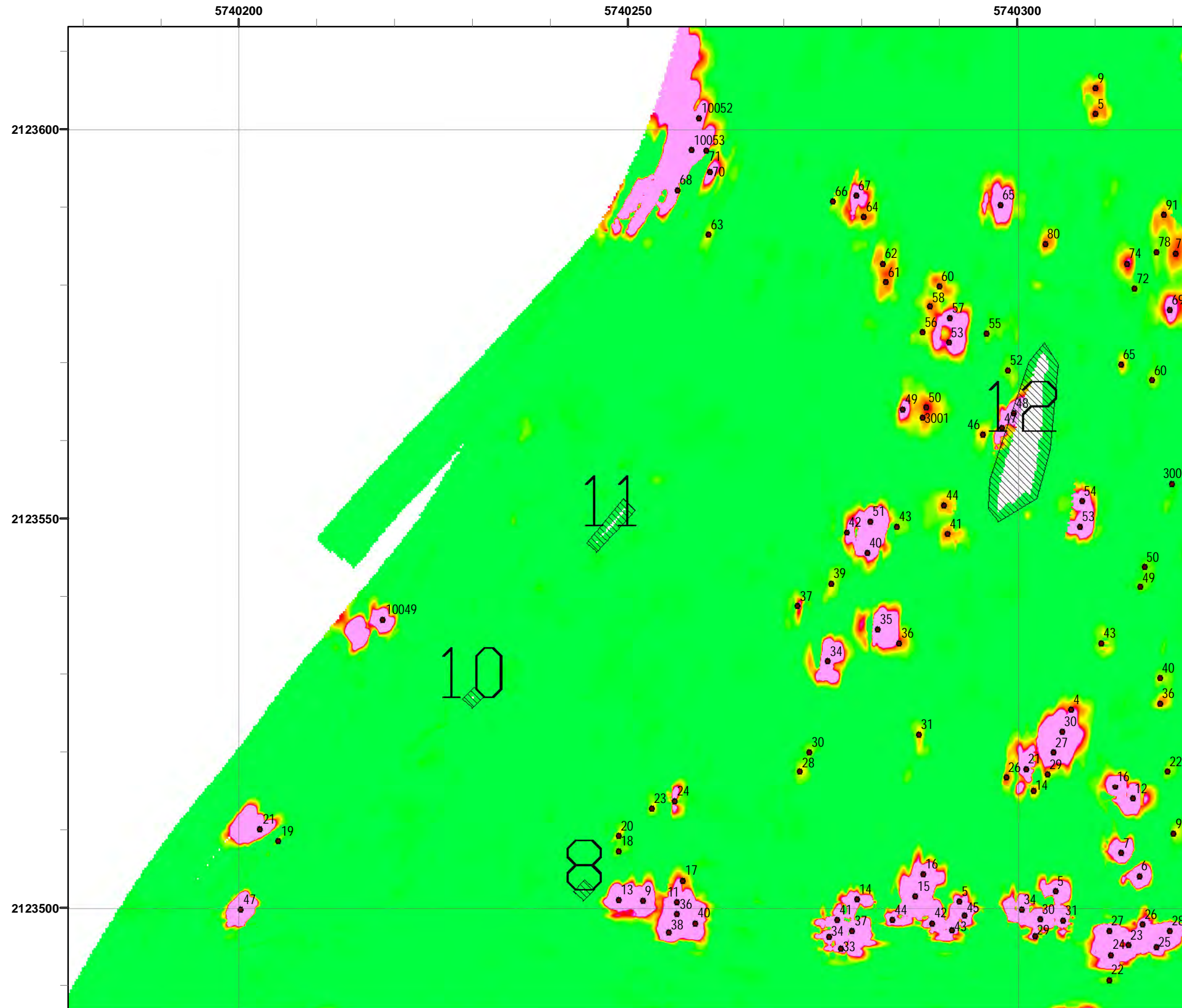
State Plane California IV, NAD 1983 (U.S. Survey Foot)



**Parker Flats MRA
20mV DGM Surveys
Mapbook**

FORA ESCA RP
Monterey County, California

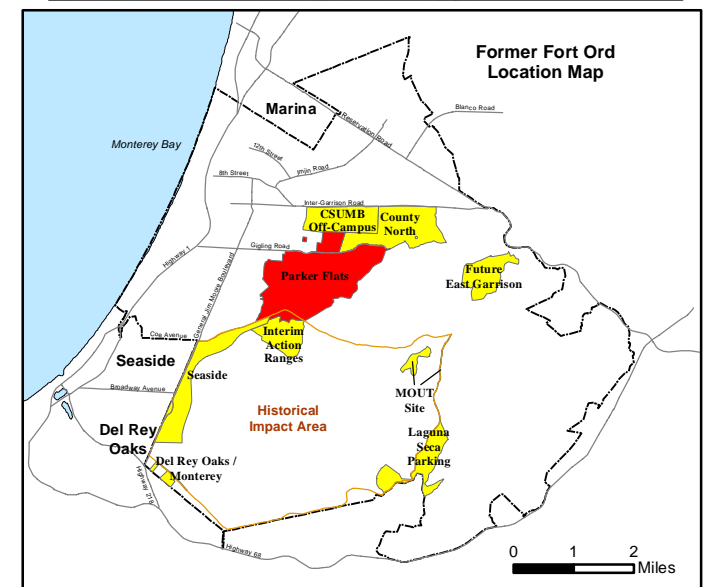
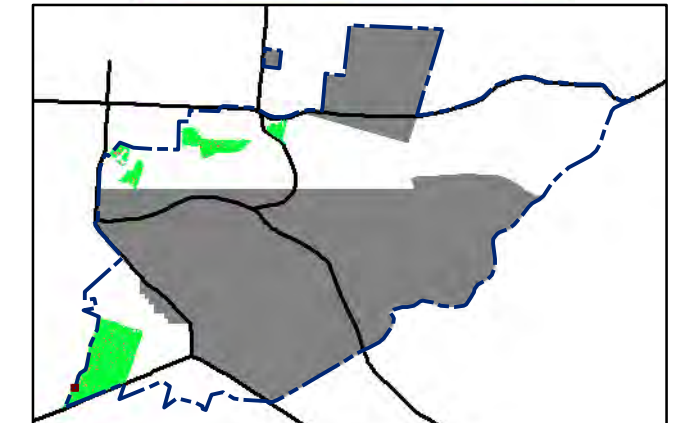
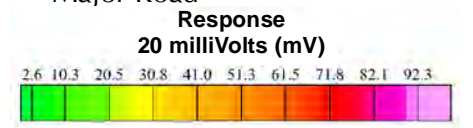
T:\Projects\Parker Flats\PF_TIP\PF_TIP_Mapbooks\2012_06_18_PF_20mV_DGM_Mpbk.mxd - 5/29/2013 @ 10:43:42 PM




Legend

Grid C2B5F8

- 2020 ● Target Location
- 5 [Hatched Box] Analog Investigation (See Appendix F3)
- [Brown Box] Analog Investigation Conducted
- [Grey Box] Phase I Removal Action Area
- [Grey Box] Completed by Army
- [Blue Dashed Line] Parker Flats Munitions Response Area
- [Solid Black Line] Major Road




State Plane California IV, NAD 1983 (U.S. Survey Foot)



**Parker Flats MRA
20mV DGM Surveys
Mapbook**

FORA ESCA RP
Monterey County, California



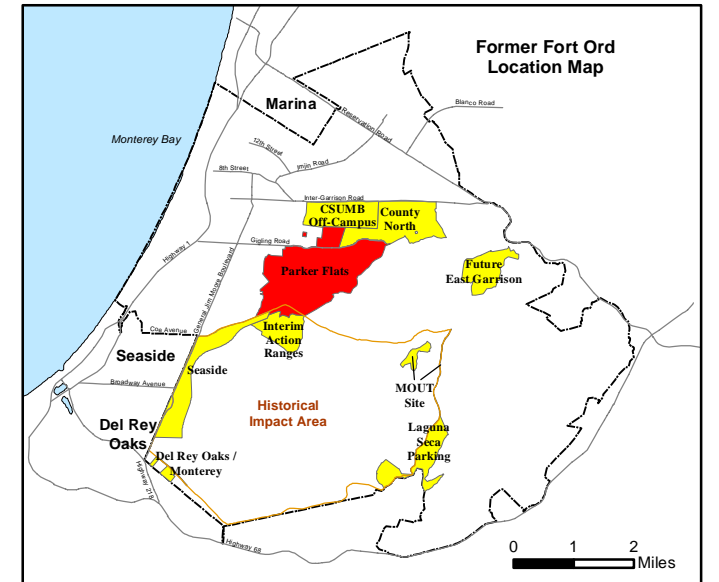
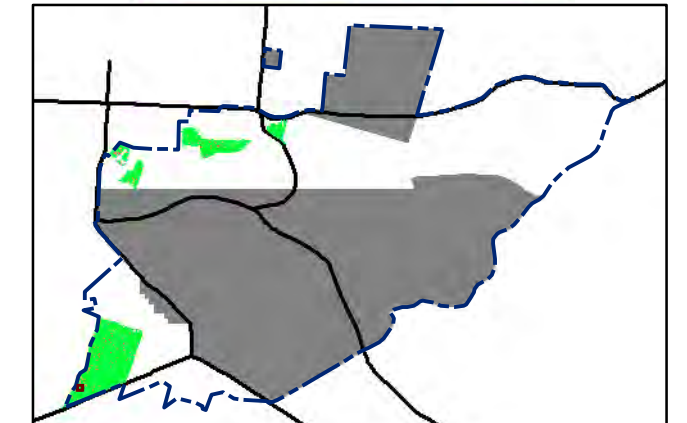
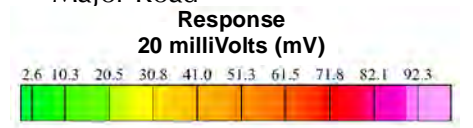
T:\Projects\Parker Flats\PF_TIP\PF_TIP_Mapbooks\2012_06_18_PF_20mV_DGM_Mpbk.mxd - 5/29/2013 @ 10:43:42 PM



Legend

Grid C2B5F9


- 2020 ● Target Location
- 5 [Hatched Box] Analog Investigation (See Appendix F3)
- [Brown Box] Analog Investigation Conducted
- [Grey Box] Phase I Removal Action Area Completed by Army
- [Blue Dashed Line] Parker Flats Munitions Response Area
- [Black Line] Major Road



**Parker Flats MRA
20mV DGM Surveys
Mapbook**

FORA ESCA RP
Monterey County, California



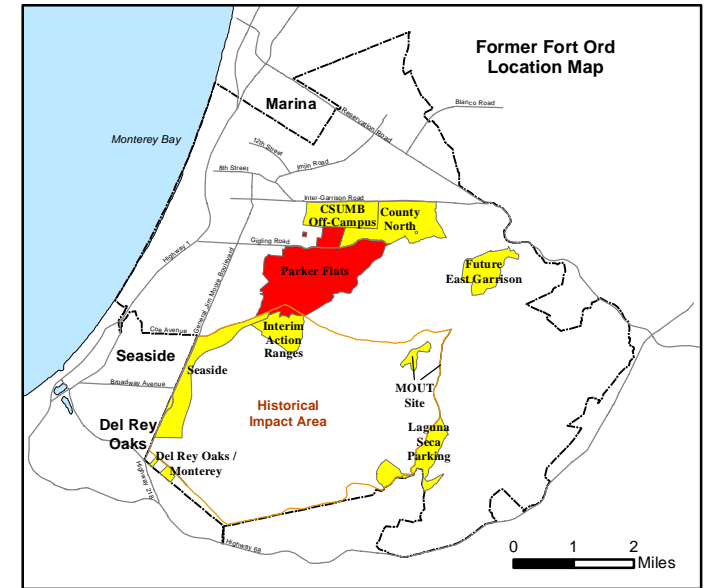
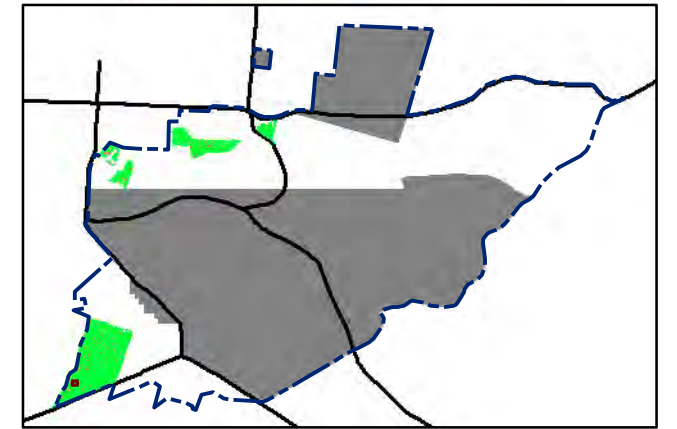
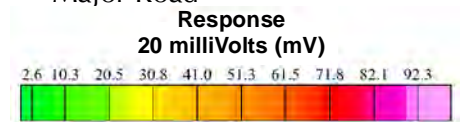
T:\Projects\Parker Flats\PF_TIP\PF_TIP_Mapbooks\2012_06_18_PF_20mV_DGM_Mpbk.mxd - 5/29/2013 @ 10:43:42 PM



Legend

Grid C2B5G0

- 2020 ● Target Location
- 5 [hatched box] Analog Investigation (See Appendix F3)
- [brown box] Analog Investigation Conducted
- [grey box] Phase I Removal Action Area Completed by Army
- [blue dashed line] Parker Flats Munitions Response Area
- [black line] Major Road

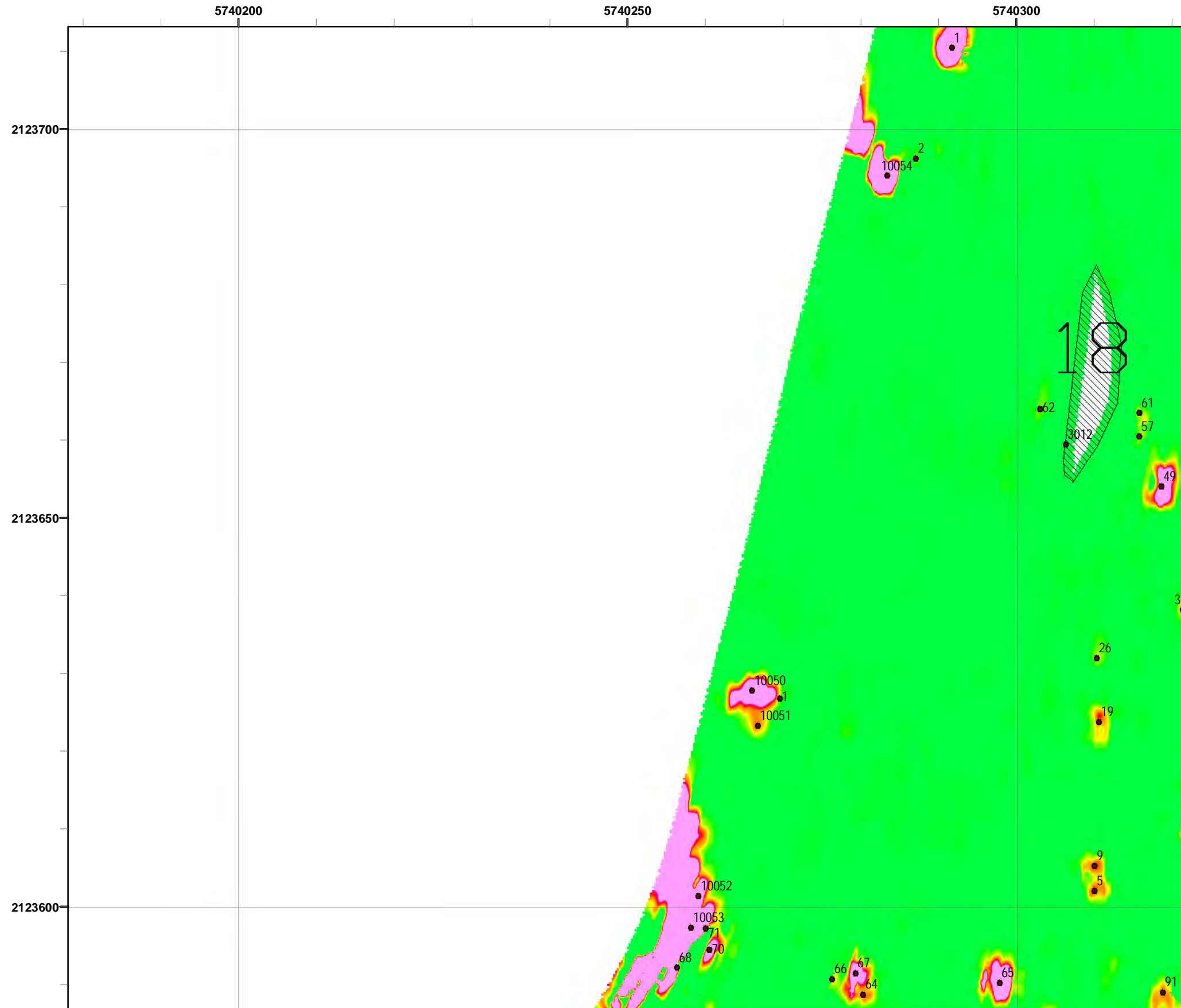


**Parker Flats MRA
20mV DGM Surveys
Mapbook**

FORA ESCA RP
Monterey County, California

Map F1B - 21

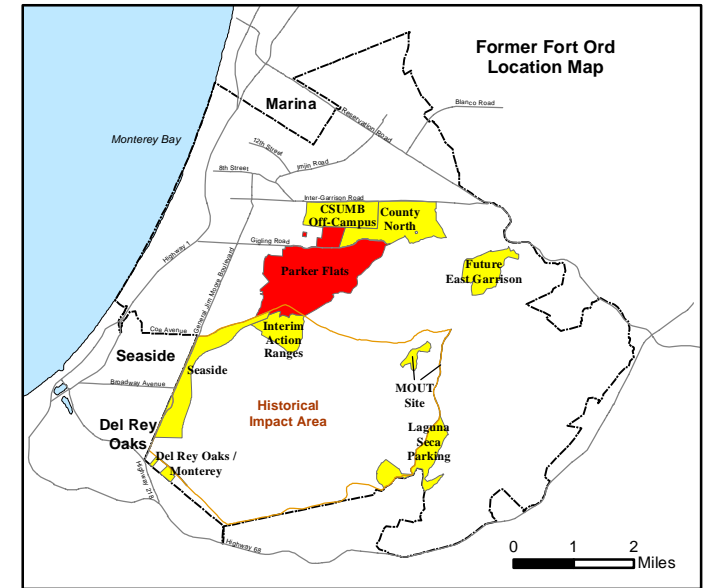
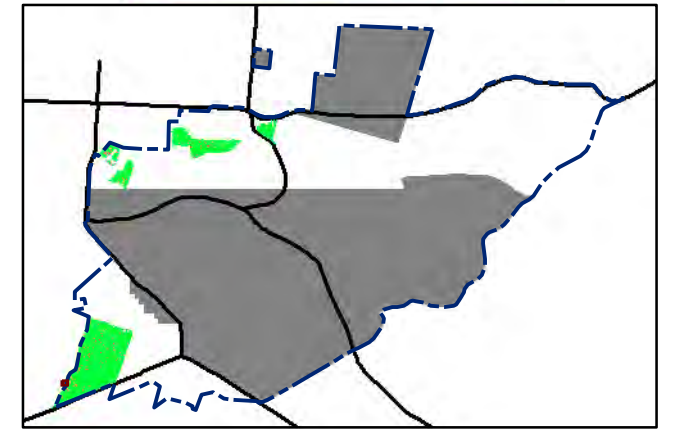
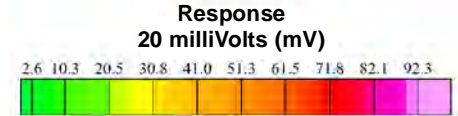
T:\Projects\Parker Flats\PF_TIP\PF_TIP_Mapbooks\2012_06_18_PF_20mV_DGM_Mpbk.mxd - 5/29/2013 @ 10:43:42 PM




Legend

- 2020 ● Target Location
- 5 [Hatched Box] Analog Investigation (See Appendix F3)
- [Brown Box] Analog Investigation Conducted
- [Grey Box] Phase I Removal Action Area Completed by Army
- [Blue Dashed Line] Parker Flats Munitions Response Area
- [Black Line] Major Road

Grid C2B5G8




State Plane California IV, NAD 1983 (U.S. Survey Foot)



**Parker Flats MRA
20mV DGM Surveys
Mapbook**

FORA ESCA RP
Monterey County, California

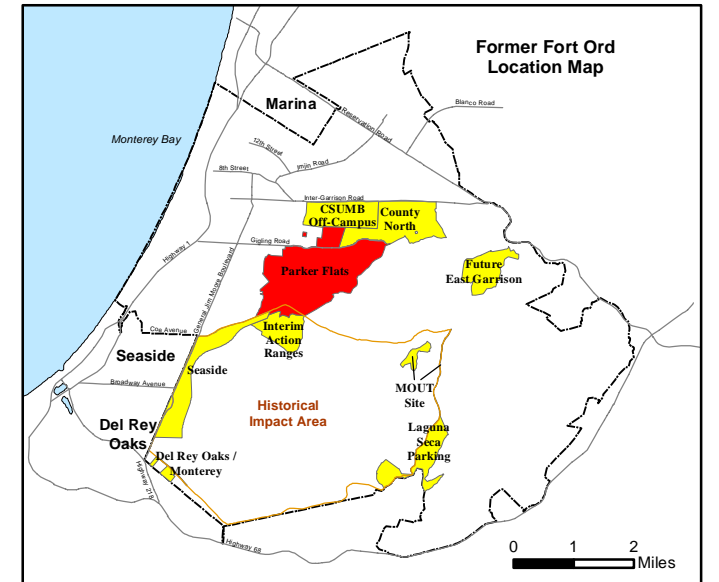
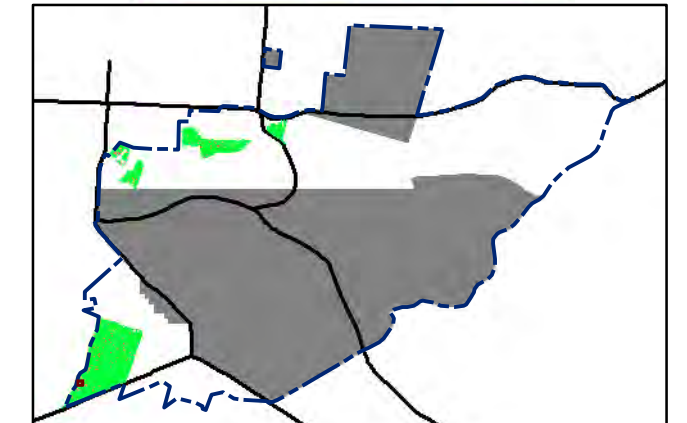
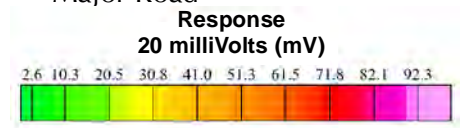
T:\Projects\Parker Flats\PF_TIP\PF_TIP_Mapbooks\2012_06_18_PF_20mV_DGM_Mpbk.mxd - 5/29/2013 @ 10:43:42 PM




Legend

Grid C2B5G9

- 2020 ● Target Location
- 5 [Hatched Box] Analog Investigation (See Appendix F3)
- [Brown Box] Analog Investigation Conducted
- [Grey Box] Phase I Removal Action Area Completed by Army
- [Blue Dashed Line] Parker Flats Munitions Response Area
- [Solid Black Line] Major Road




State Plane California IV, NAD 1983 (U.S. Survey Foot)



**Parker Flats MRA
20mV DGM Surveys
Mapbook**

FORA ESCA RP
Monterey County, California

T:\Projects\Parker Flats\PF_TIP\PF_TIP_Mapbooks\2012_06_18_Pf_20mV_DGM_Mpbk.mxd - 5/29/2013 @ 10:43:42 PM

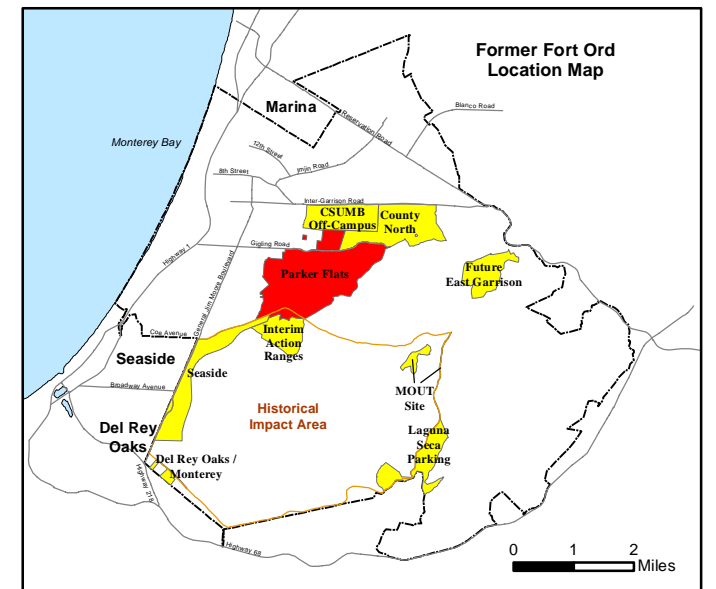
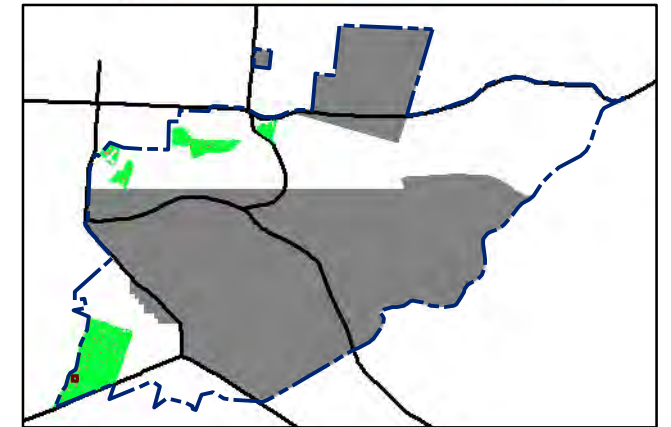


Legend


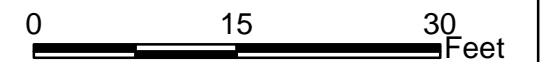
Grid C2B5H0

- 2020 ● Target Location
- 5 ▨ Analog Investigation (See Appendix F3)
- Analog Investigation Conducted
- Phase I Removal Action Area Completed by Army
- ▬ Parker Flats Munitions Response Area
- ▬ Major Road

Response 20 millivolts (mV)




State Plane California IV, NAD 1983 (U.S. Survey Foot)



Parker Flats MRA 20mV DGM Surveys Mapbook

FORA ESCA RP
Monterey County, California

T:\Projects\Parker Flats\PF_TIP\PF_TIP_Mapbooks\2012_06_18_PF_20mV_DGM_Mpbk.mxd - 5/29/2013 @ 10:43:42 PM



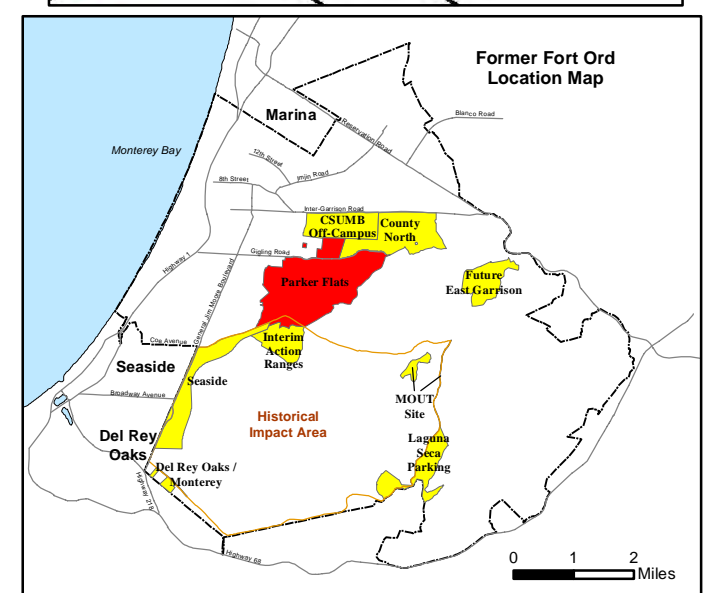
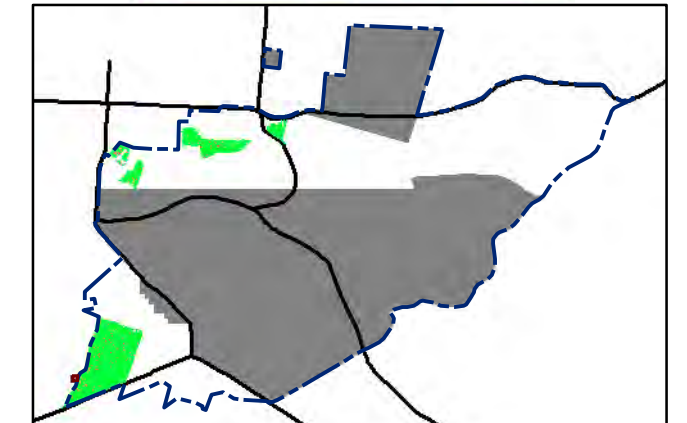
Legend

2020

- Target Location
- 5 [Hatched Box] Analog Investigation (See Appendix F3)
- [Brown Box] Analog Investigation Conducted
- [Grey Box] Phase I Removal Action Area Completed by Army
- [Blue Dashed Line] Parker Flats Munitions Response Area
- [Black Line] Major Road


Response
20 milliVolts (mV)

2.6 10.3 20.5 30.8 41.0 51.3 61.5 71.8 82.1 92.3



State Plane California IV, NAD 1983 (U.S. Survey Foot)

0 15 30 Feet

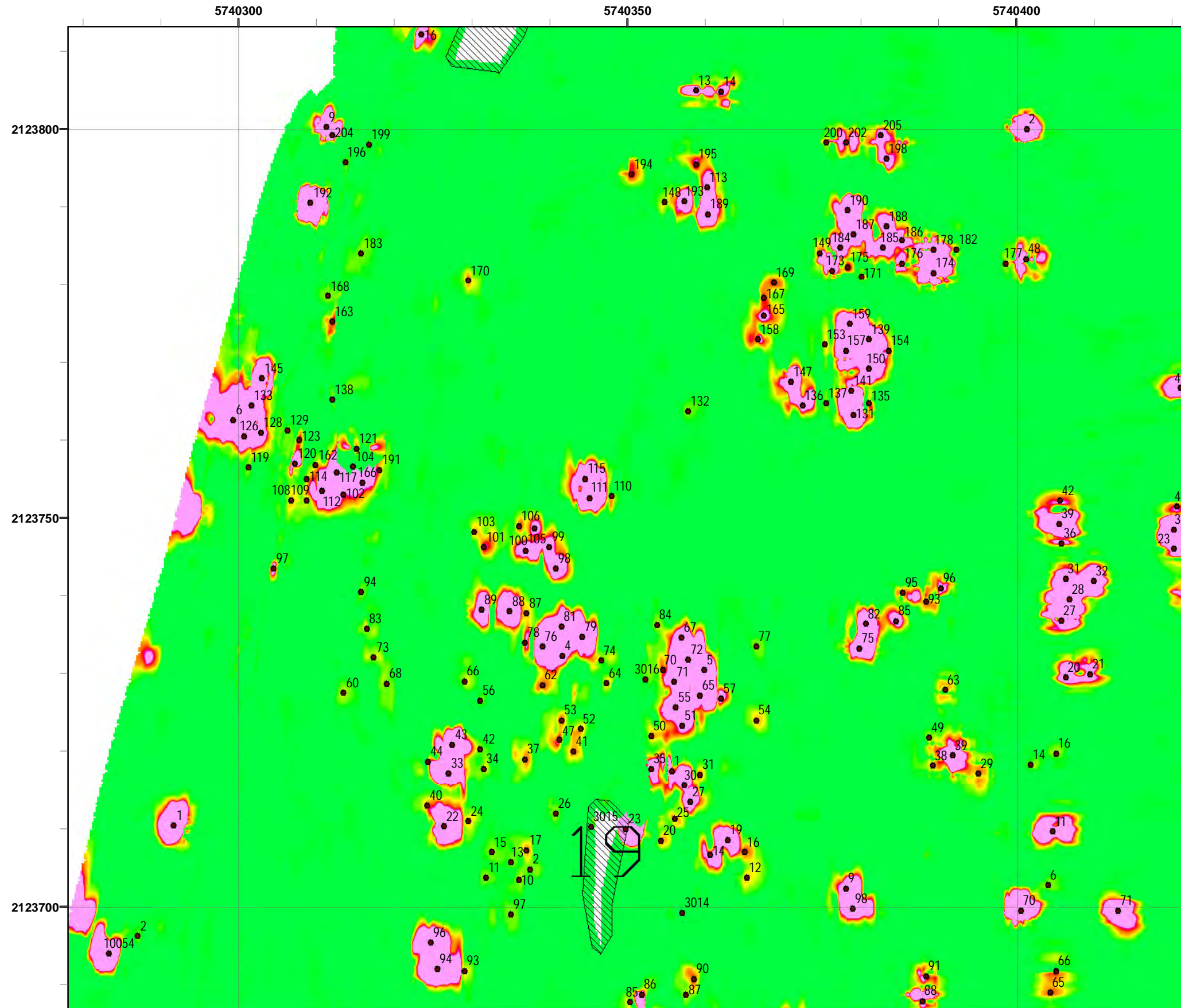


**Parker Flats MRA
20mV DGM Surveys
Mapbook**

FORA ESCA RP
Monterey County, California

Map F1B - 25

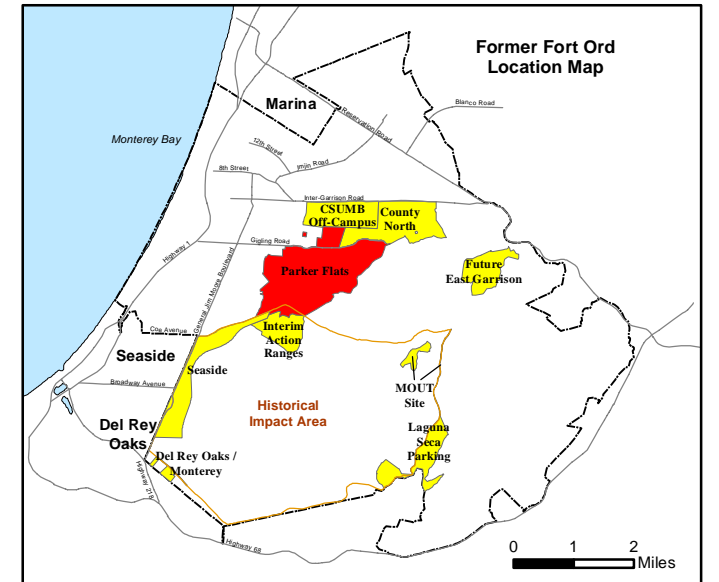
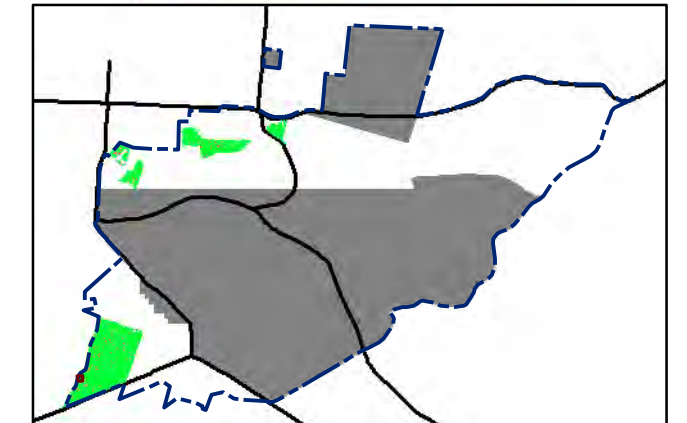
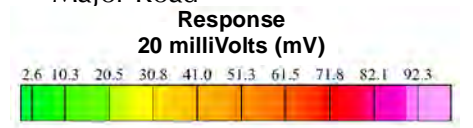
T:\Projects\Parker Flats\PF_TIP\PF_TIP_Mapbooks\2012_06_18_PF_20mV_DGM_Mpbk.mxd - 5/29/2013 @ 10:43:42 PM



Legend


Grid C2B5H9

- 2020 ● Target Location
- 5 [Hatched Box] Analog Investigation (See Appendix F3)
- [Brown Box] Analog Investigation Conducted
- [Grey Box] Phase I Removal Action Area Completed by Army
- [Dashed Blue Line] Parker Flats Munitions Response Area
- [Solid Black Line] Major Road



State Plane California IV, NAD 1983 (U.S. Survey Foot)

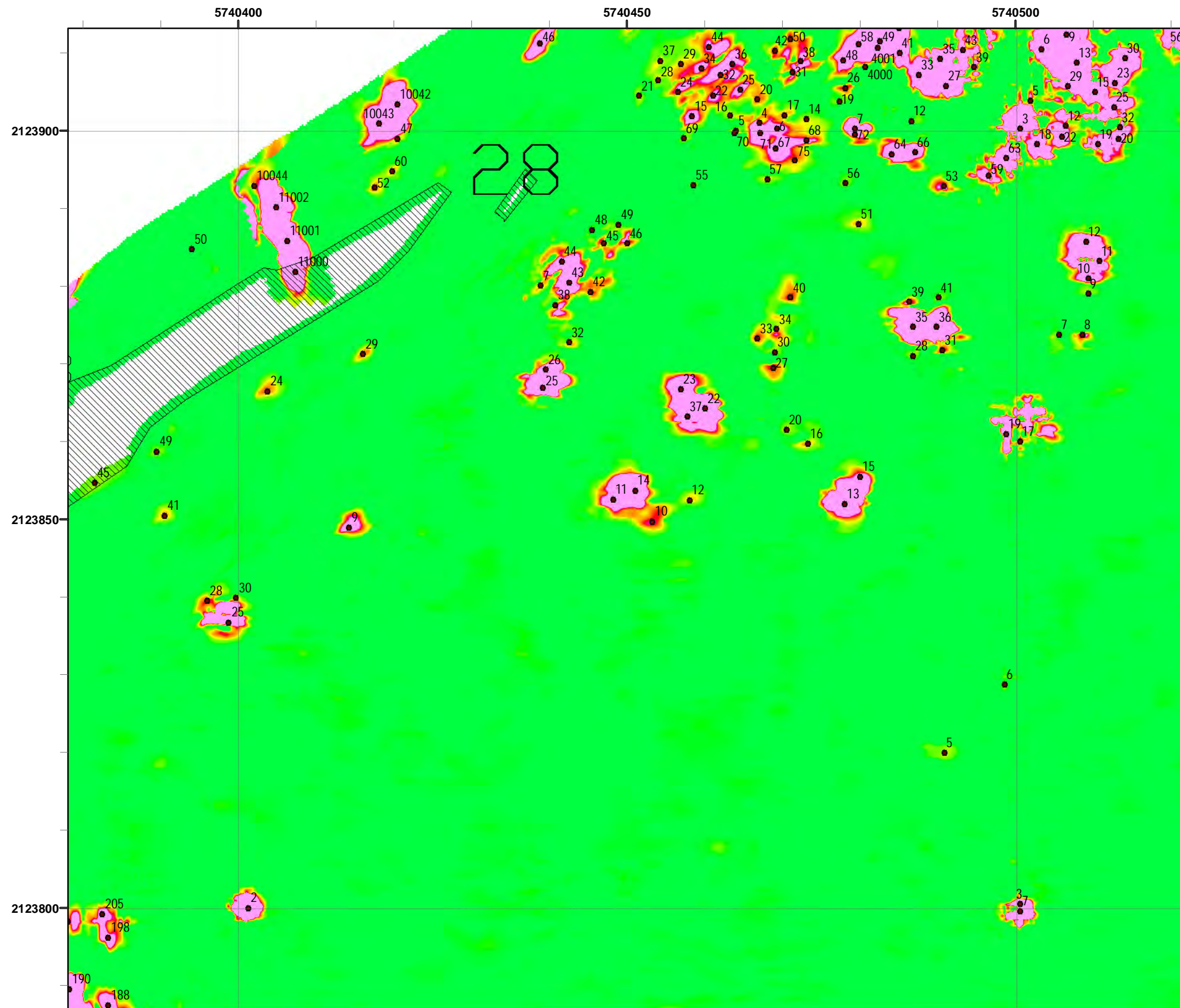
0 15 30 Feet



**Parker Flats MRA
20mV DGM Surveys
Mapbook**

FORA ESCA RP
Monterey County, California

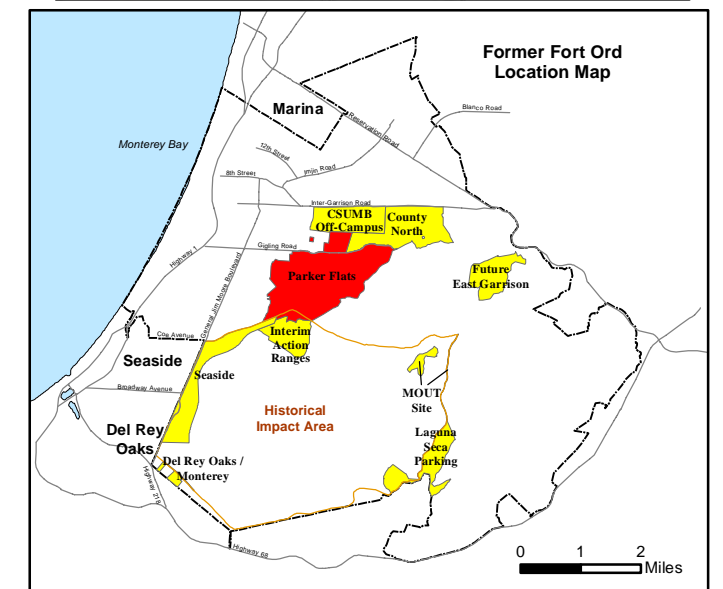
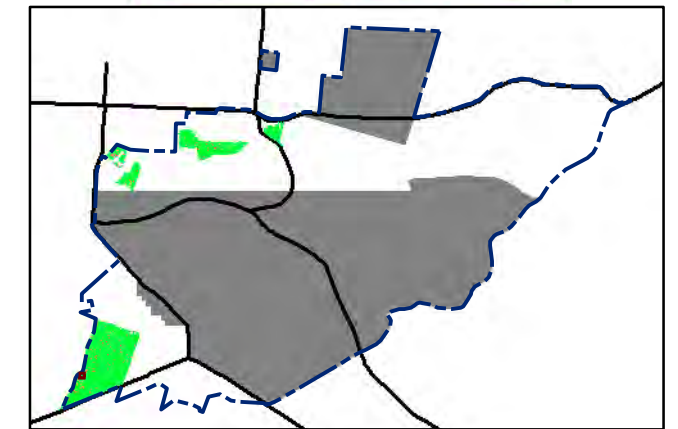
T:\Projects\Parker Flats\PF_TIP\PF_TIP_Mapbooks\2012_06_18_PF_20mV_DGM_Mpbk.mxd - 5/29/2013 @ 10:43:42 PM




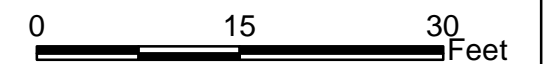
Legend

Grid C2B510

- 2020 ● Target Location
 - 5 [Hatched Box] Analog Investigation (See Appendix F3)
 - [Brown Box] Analog Investigation Conducted
 - [Grey Box] Phase I Removal Action Area Completed by Army
 - [Blue Dashed Line] Parker Flats Munitions Response Area
 - [Thick Black Line] Major Road
- Response**
20 milliVolts (mV)
- 2.6 10.3 20.5 30.8 41.0 51.3 61.5 71.8 82.1 92.3
-



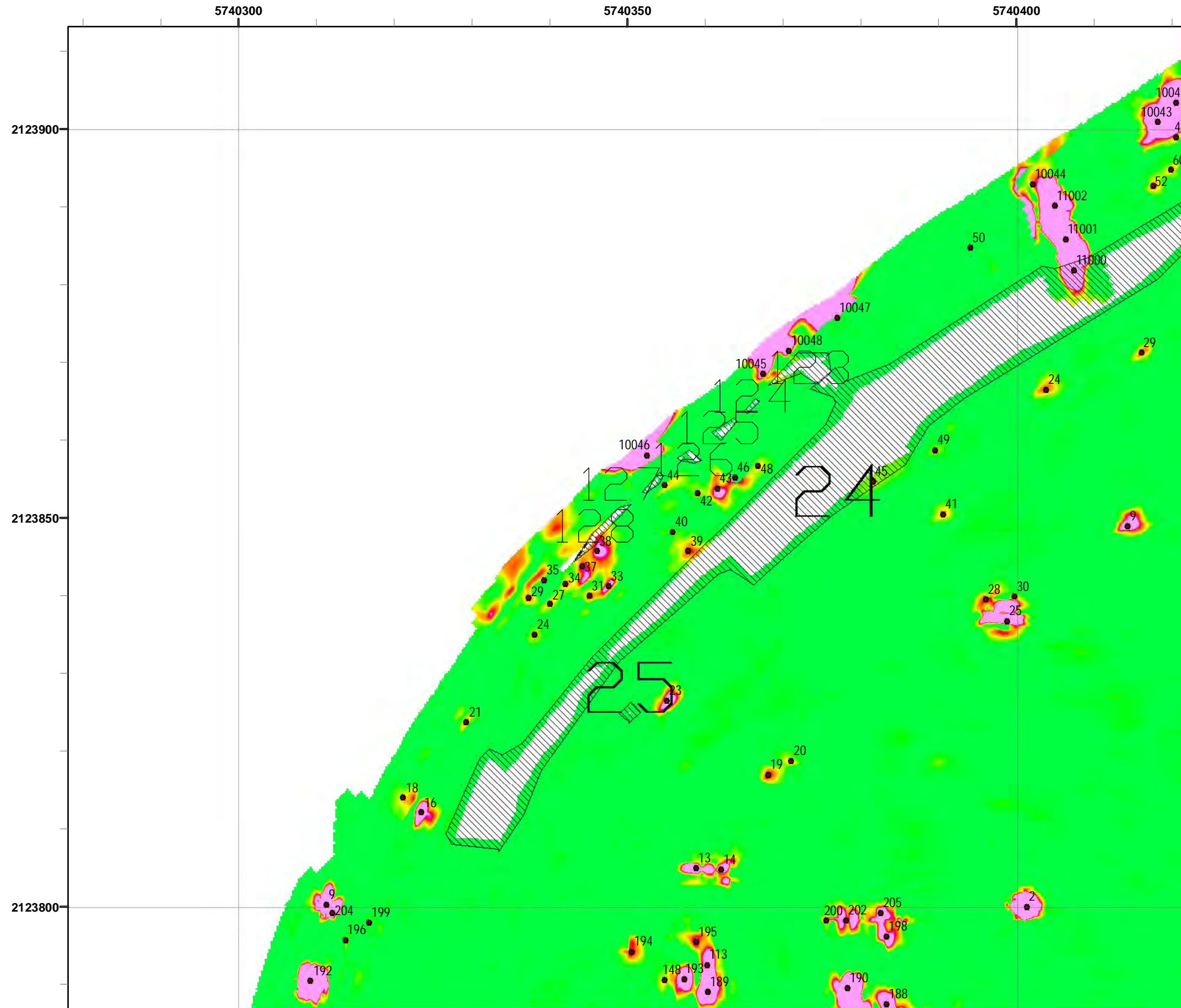
State Plane California IV, NAD 1983 (U.S. Survey Foot)



**Parker Flats MRA
20mV DGM Surveys
Mapbook**

FORA ESCA RP
Monterey County, California

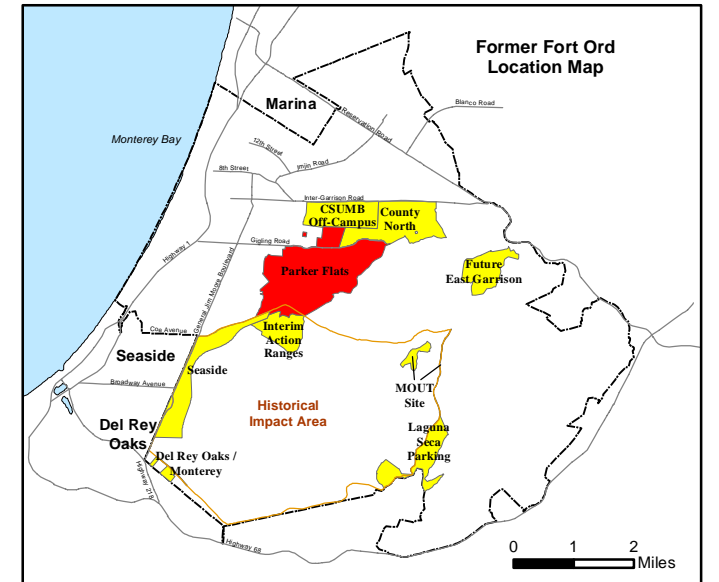
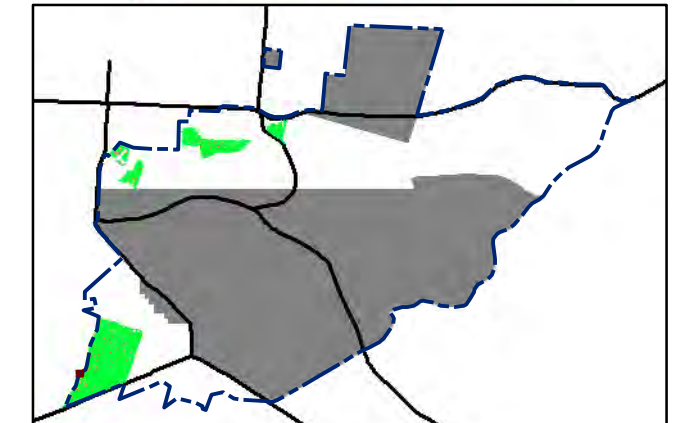
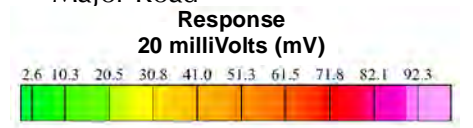
T:\Projects\Parker Flats\PF_TIP\PF_TIP_Mapbooks\2012_06_18_PF_20mV_DGM_Mpbk.mxd - 5/29/2013 @ 10:43:42 PM




Legend

Grid C2B519

- 2020 ● Target Location
- 5 [Hatched Box] Analog Investigation (See Appendix F3)
- [Brown Box] Analog Investigation Conducted
- [Grey Box] Phase I Removal Action Area Completed by Army
- [Blue Dashed Line] Parker Flats Munitions Response Area
- [Solid Black Line] Major Road



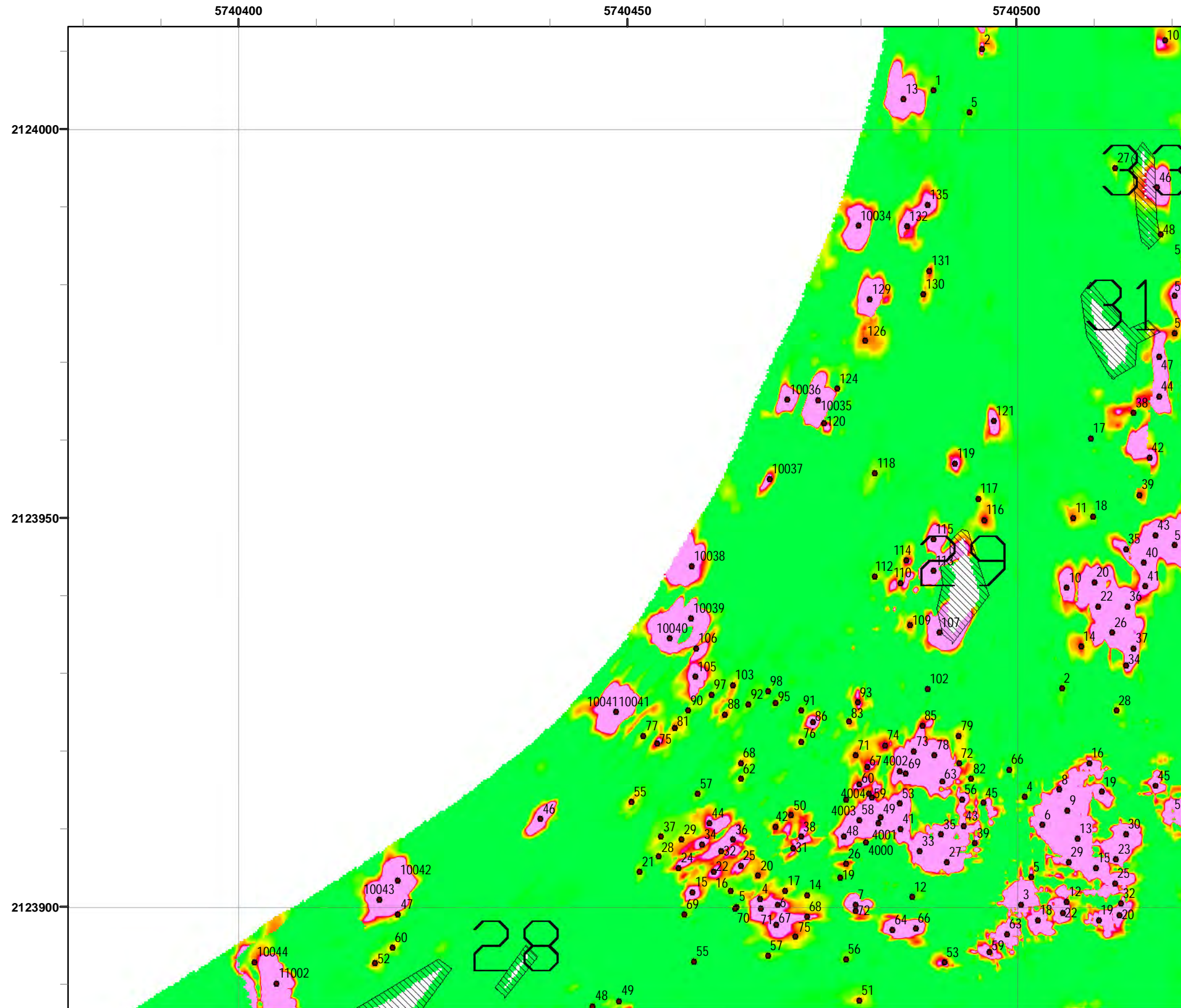
State Plane California IV, NAD 1983 (U.S. Survey Foot)



Parker Flats MRA
20mV DGM Surveys
Mapbook

FORA ESCA RP
Monterey County, California

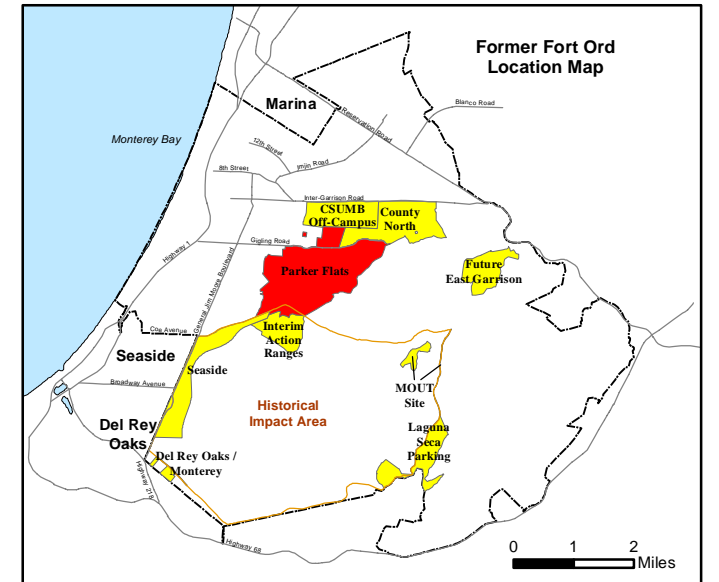
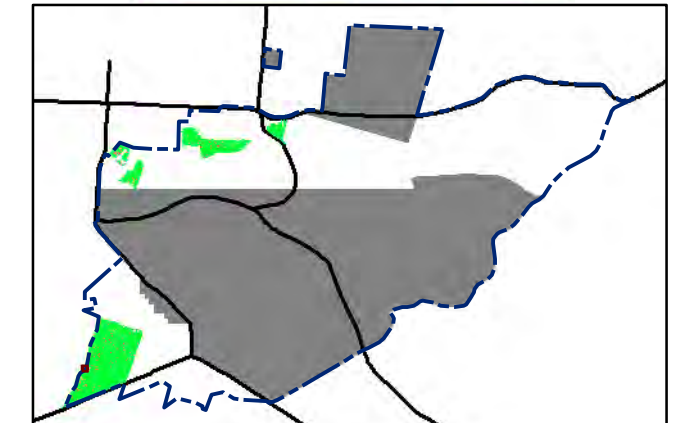
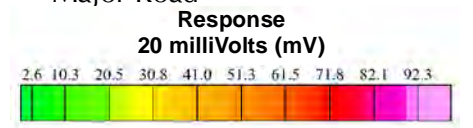
T:\Projects\Parker Flats\PF_TIP\PF_TIP_Mapbooks\2012_06_18_PF_20mV_DGM_Mpbk.mxd - 5/29/2013 @ 10:43:42 PM




Legend

- 2020 ● Target Location
- 5 [Hatched Box] Analog Investigation (See Appendix F3)
- [Brown Box] Analog Investigation Conducted
- [Grey Box] Phase I Removal Action Area Completed by Army
- [Blue Dashed Line] Parker Flats Munitions Response Area
- [Black Line] Major Road

Grid C2B5J0



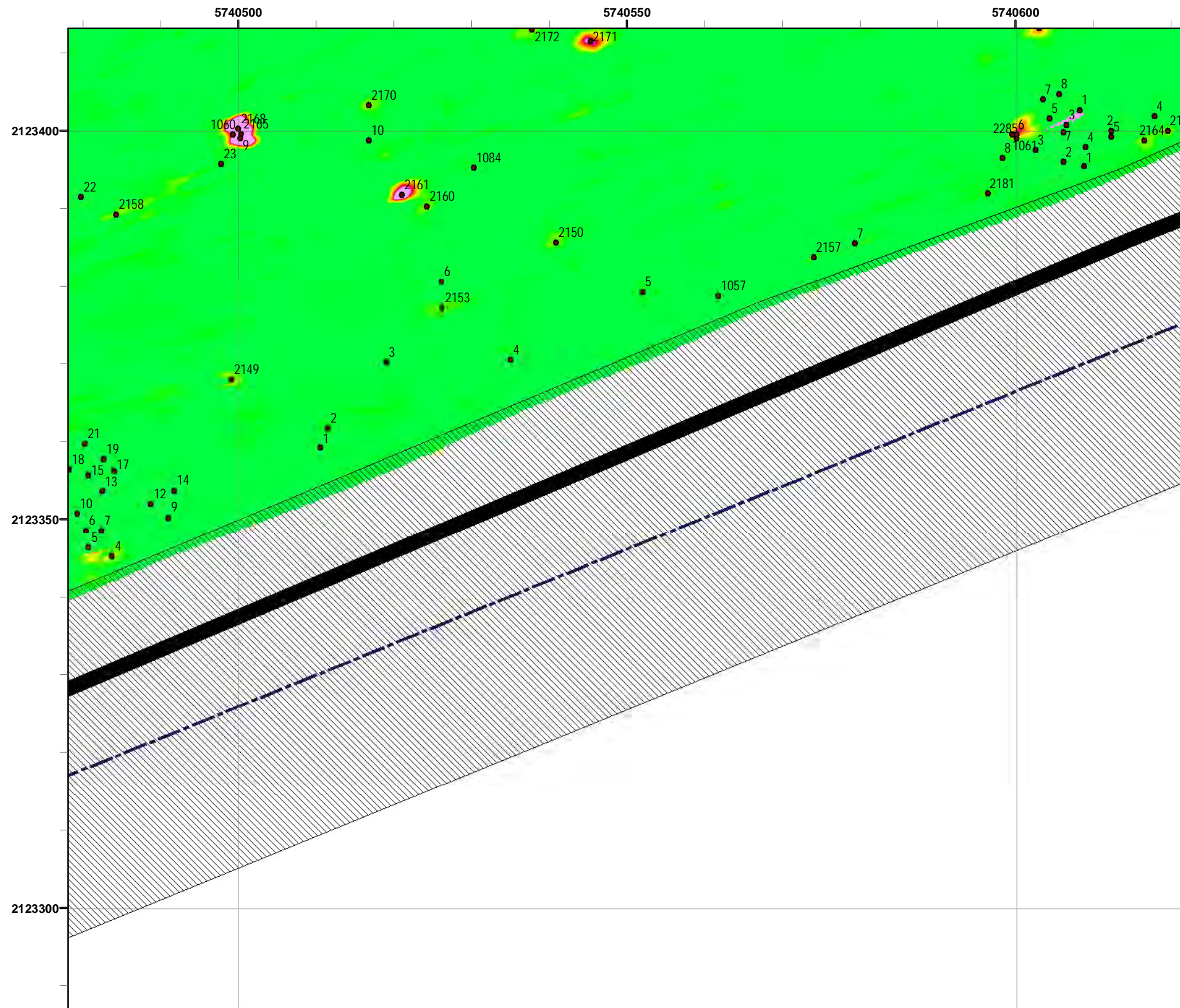
State Plane California IV, NAD 1983 (U.S. Survey Foot)



Parker Flats MRA
20mV DGM Surveys
Mapbook

FORA ESCA RP
Monterey County, California



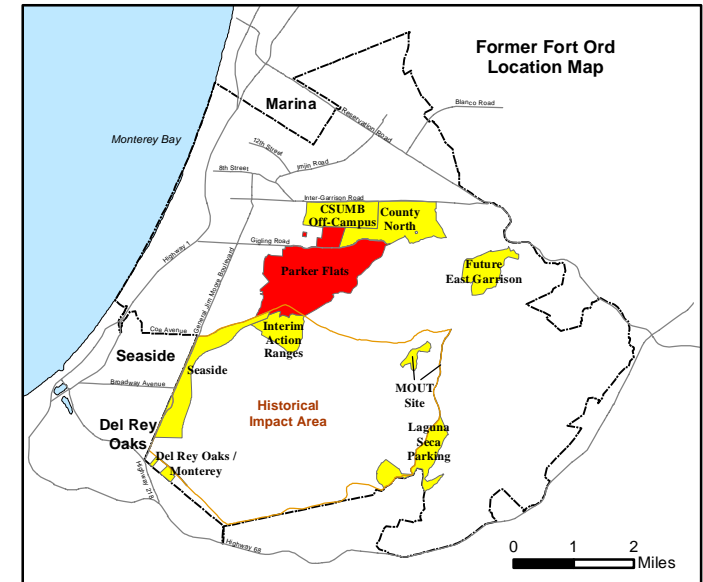
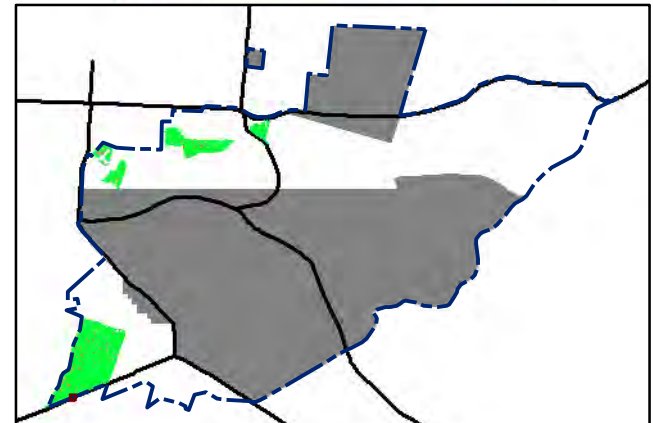
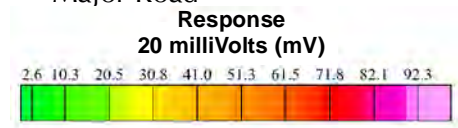
T:\Projects\Parker Flats\PF_TIP\PF_TIP_Mapbooks\2012_06_18_PF_20mV_DGM_Mpbk.mxd - 5/29/2013 @ 10:43:42 PM



Legend

Grid C2B6D1

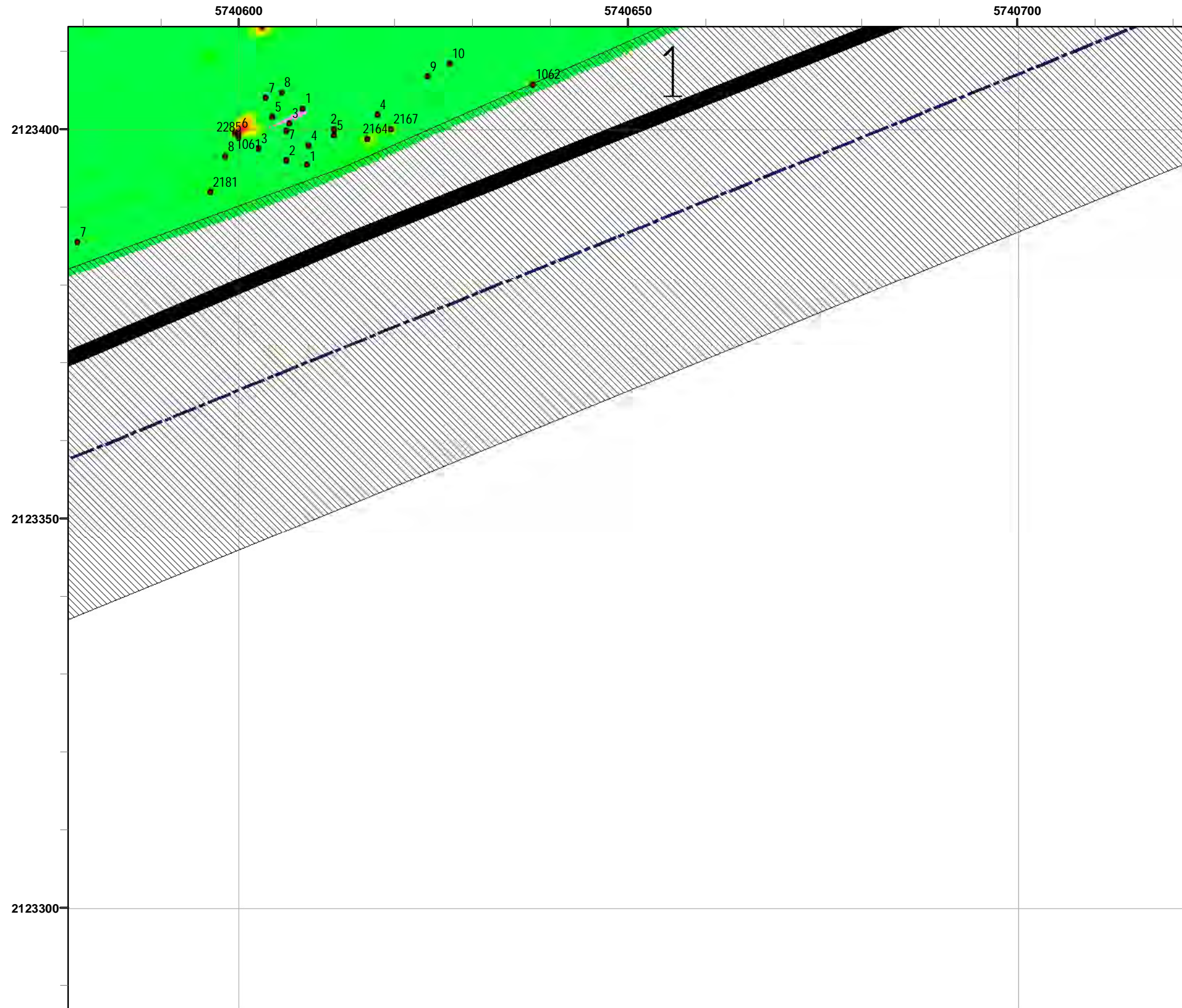
- 2020 ● Target Location
- 5 ▨ Analog Investigation (See Appendix F3)
- Analog Investigation Conducted
- Phase I Removal Action Area Completed by Army
- ▬ Parker Flats Munitions Response Area
- ▬ Major Road



**Parker Flats MRA
20mV DGM Surveys
Mapbook**

FORA ESCA RP
Monterey County, California



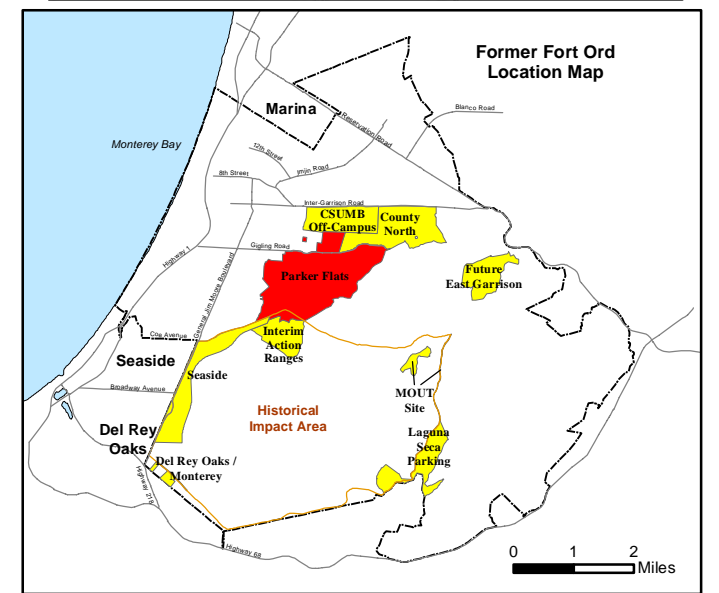
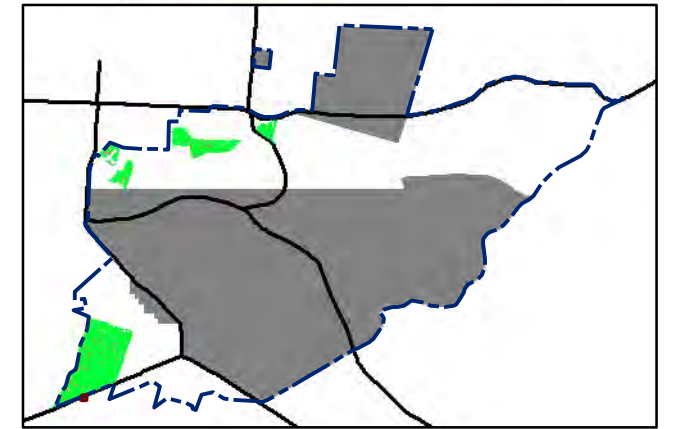
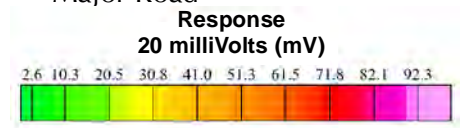
T:\Projects\Parker Flats\PF_TIP\PF_TIP_Mapbooks\2012_06_18_PF_20mV_DGM_Mpbk.mxd - 5/29/2013 @ 10:43:42 PM



Legend

Grid C2B6D2


- 2020 ● Target Location
- 5 [Hatched Box] Analog Investigation (See Appendix F3)
- [Brown Box] Analog Investigation Conducted
- [Grey Box] Phase I Removal Action Area Completed by Army
- [Dashed Blue Line] Parker Flats Munitions Response Area
- [Thick Black Line] Major Road



**Parker Flats MRA
20mV DGM Surveys
Mapbook**

FORA ESCA RP
Monterey County, California

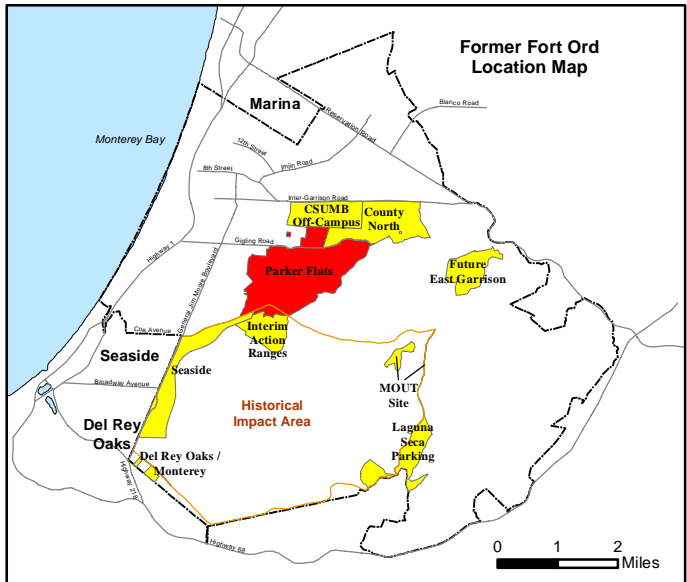
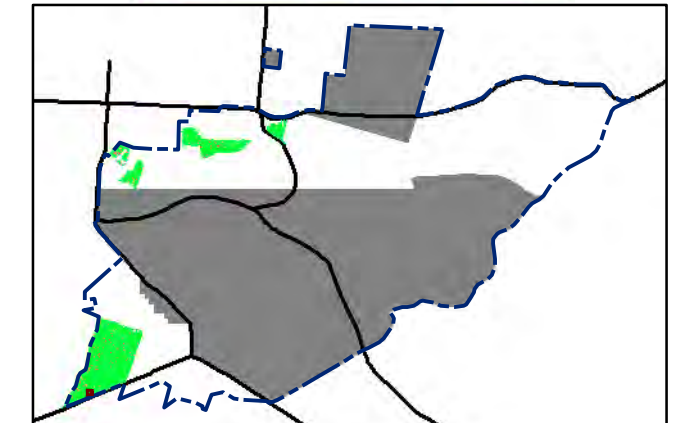
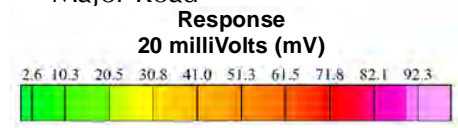
T:\Projects\Parker Flats\PF_TIP\PF_TIP_Mapbooks\2012_06_18_PF_20mV_DGM_Mpbk.mxd - 5/29/2013 @ 10:43:42 PM





Legend

Grid C2B6E1

- 2020 Target Location
- ▨ Analog Investigation (See Appendix F3)
- Analog Investigation Conducted
- Phase I Removal Action Area
- ▭ Completed by Army
- - - Parker Flats Munitions Response Area
- Major Road



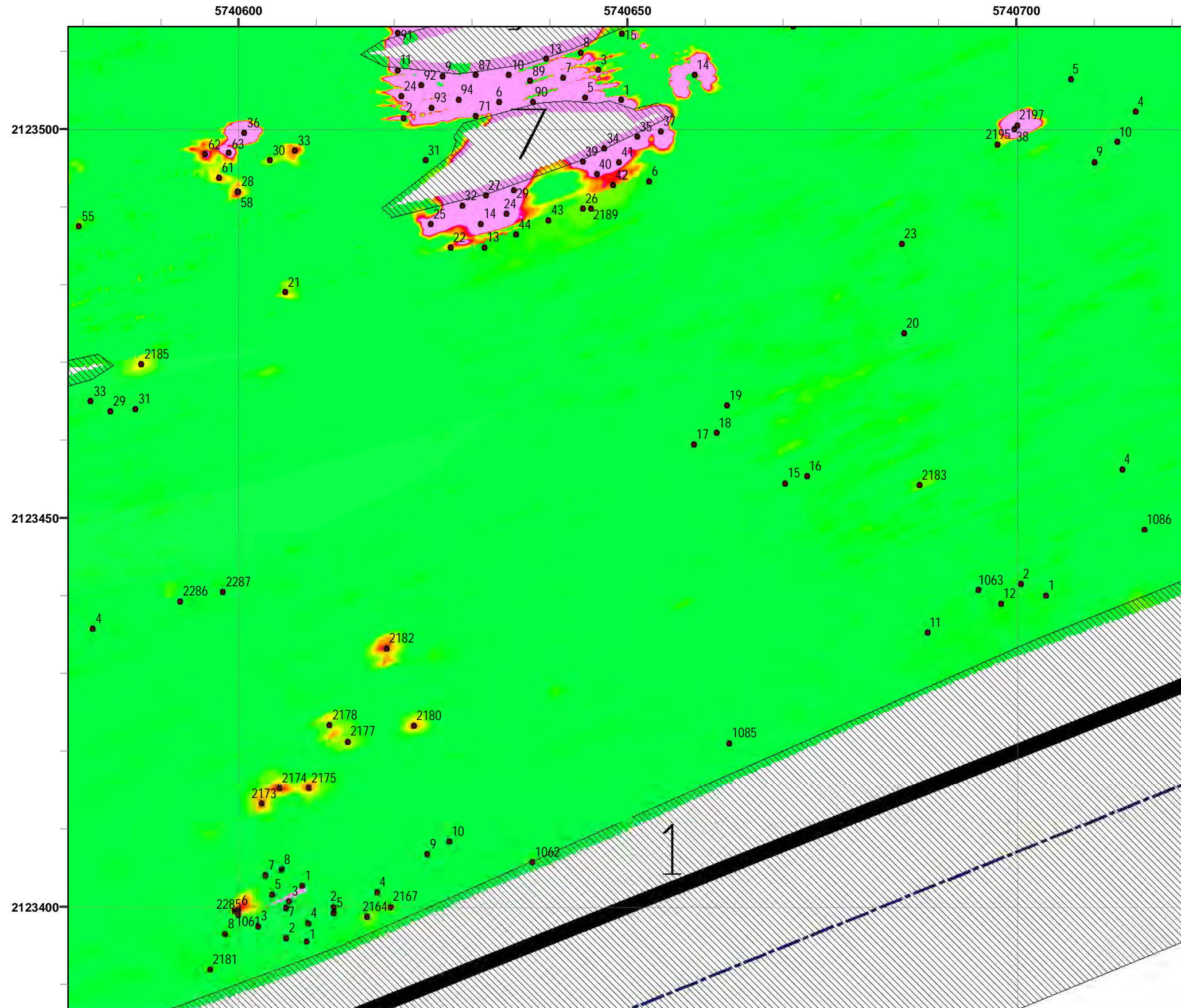
State Plane California IV, NAD 1983 (U.S. Survey Foot)



**Parker Flats MRA
20mV DGM Surveys
Mapbook**

FORA ESCA RP
Monterey County, California

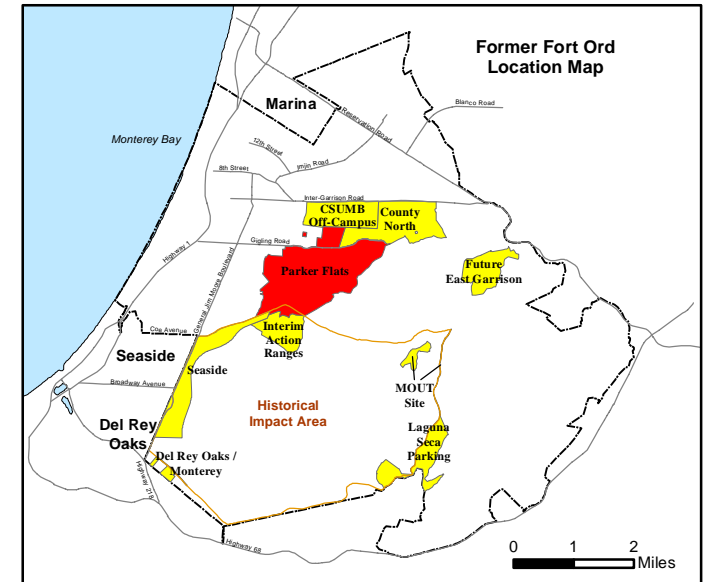
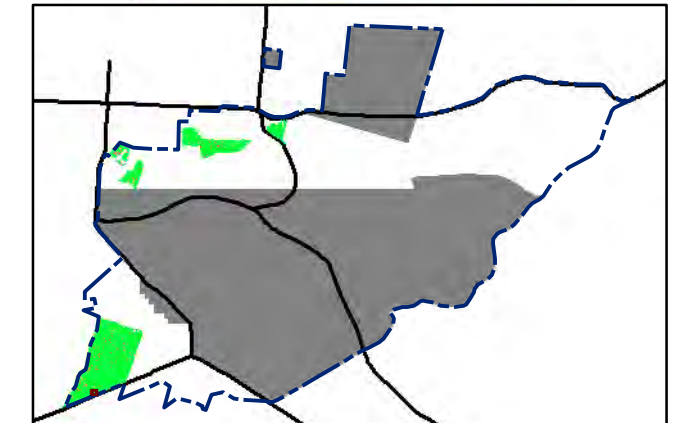
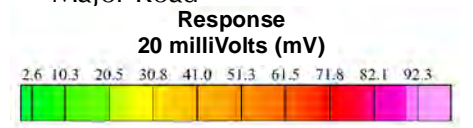
T:\Projects\Parker Flats\PF_TIP\PF_TIP_Mapbooks\2012_06_18_PF_20mV_DGM_Mpbk.mxd - 5/29/2013 @ 10:43:42 PM




Legend

Grid C2B6E2

- 2020 ● Target Location
- 5 [Hatched Box] Analog Investigation (See Appendix F3)
- [Solid Black Line] Analog Investigation Conducted
- [Grey Box] Phase I Removal Action Area Completed by Army
- [Dashed Blue Line] Parker Flats Munitions Response Area
- [Thick Black Line] Major Road



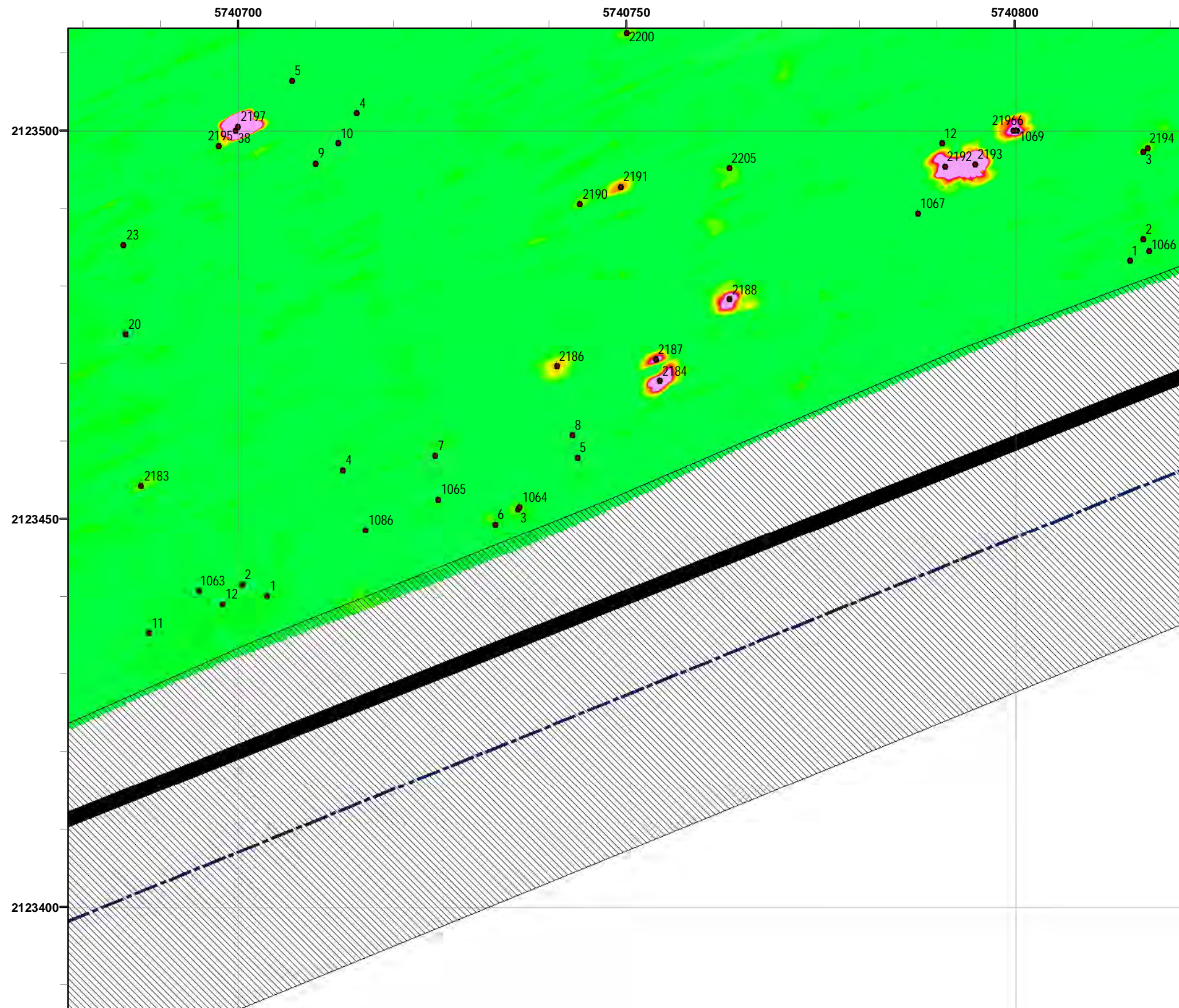
State Plane California IV, NAD 1983 (U.S. Survey Foot)



**Parker Flats MRA
20mV DGM Surveys
Mapbook**

FORA ESCA RP
Monterey County, California

T:\Projects\Parker Flats\PF_TIP\PF_TIP_Mapbooks\2012_06_18_PF_20mV_DGM_Mpbk.mxd - 5/29/2013 @ 10:43:42 PM



2020

- Target Location
- 5 [Hatched Box] Analog Investigation (See Appendix F3)
- [Solid Brown Box] Analog Investigation Conducted
- [Solid Grey Box] Phase I Removal Action Area Completed by Army
- [Dashed Blue Line] Parker Flats Munitions Response Area
- [Thick Black Line] Major Road

Legend

Grid C2B6E3

Response
20 millivolts (mV)

2.6 10.3 20.5 30.8 41.0 51.3 61.5 71.8 82.1 92.3

Former Fort Ord Location Map

State Plane California IV, NAD 1983 (U.S. Survey Foot)

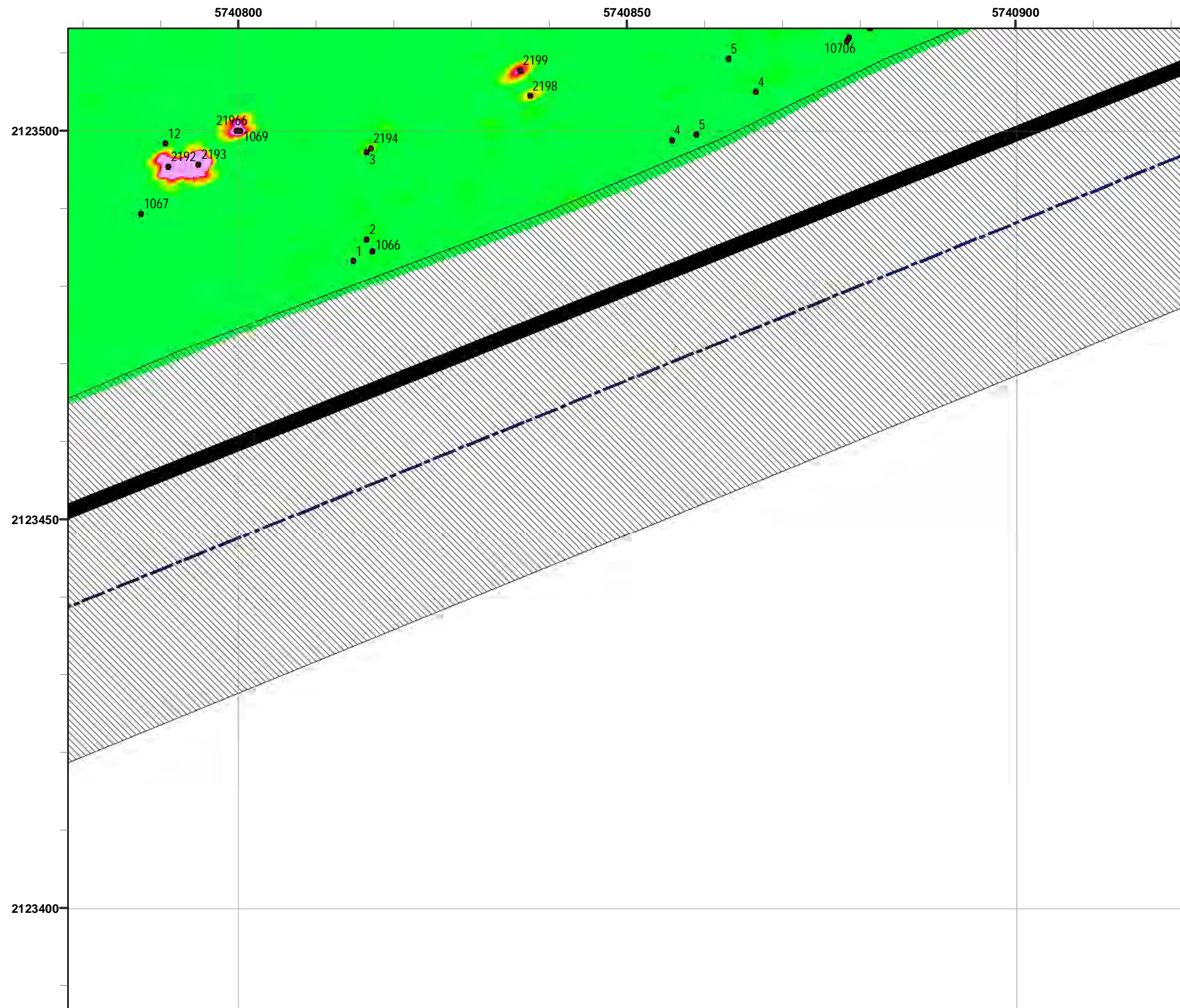
0 15 30 Feet

Parker Flats MRA
20mV DGM Surveys
Mapbook

FORA ESCA RP
Monterey County, California

Map F1B - 34

T:\Projects\Parker Flats\PF_TIP\PF_TIP_Mapbooks\2012_06_18_PF_20mV_DGM_Mpbk.mxd - 5/29/2013 @ 10:43:42 PM



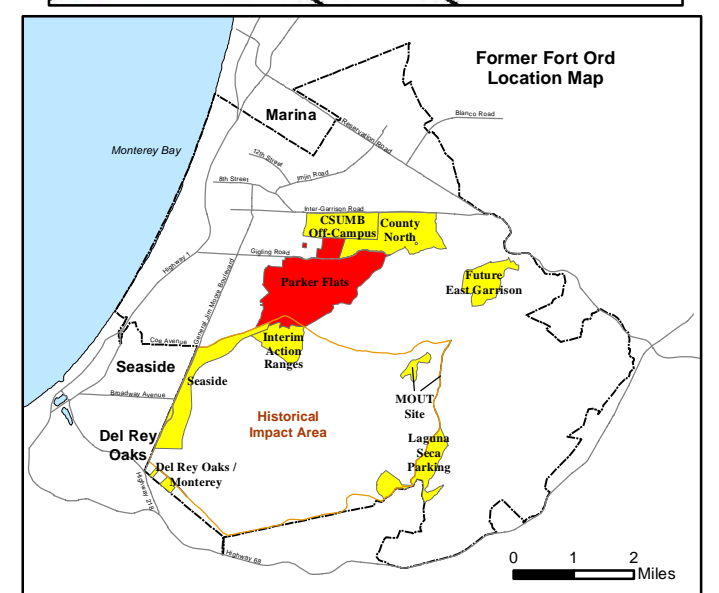
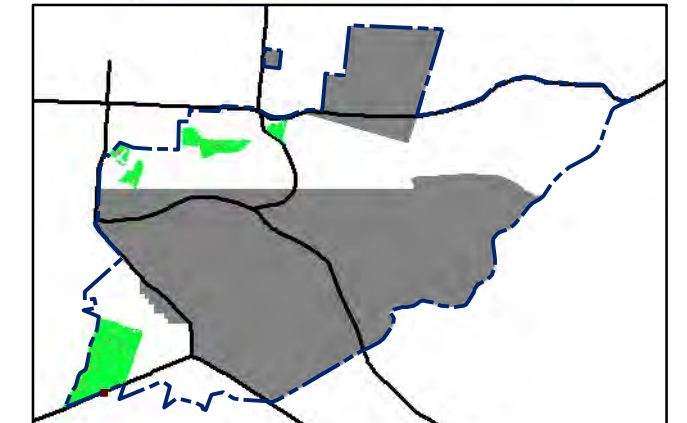
Legend

2020

- Target Location
- 5 [Hatched Box] Analog Investigation (See Appendix F3)
- [Brown Box] Analog Investigation Conducted
- [Grey Box] Phase I Removal Action Area Completed by Army
- [Dashed Blue Line] Parker Flats Munitions Response Area
- [Thick Black Line] Major Road


Response
20 milliVolts (mV)

2.6 10.3 20.5 30.8 41.0 51.3 61.5 71.8 82.1 92.3



State Plane California IV, NAD 1983 (U.S. Survey Foot)

0 15 30 Feet




**Parker Flats MRA
20mV DGM Surveys
Mapbook**

FORA ESCA RP
Monterey County, California

Map F1B - 35

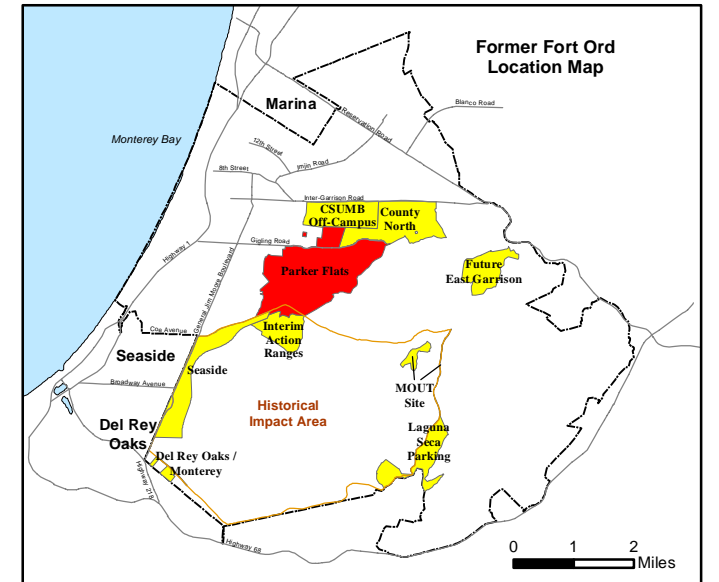
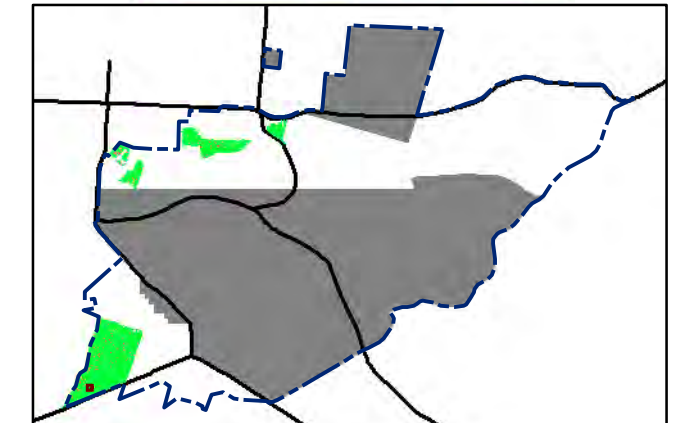
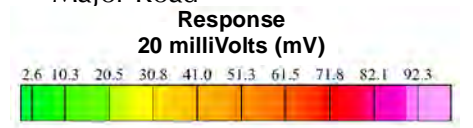
T:\Projects\Parker Flats\PF_TIP\PF_TIP_Mapbooks\2012_06_18_PF_20mV_DGM_Mpbk.mxd - 5/29/2013 @ 10:43:42 PM




Legend

Grid C2B6F1

- 2020 ● Target Location
- 5 [Hatched Box] Analog Investigation (See Appendix F3)
- [Brown Box] Analog Investigation Conducted
- [Grey Box] Phase I Removal Action Area Completed by Army
- [Blue Dashed Box] Parker Flats Munitions Response Area
- [Black Line] Major Road



State Plane California IV, NAD 1983 (U.S. Survey Foot)

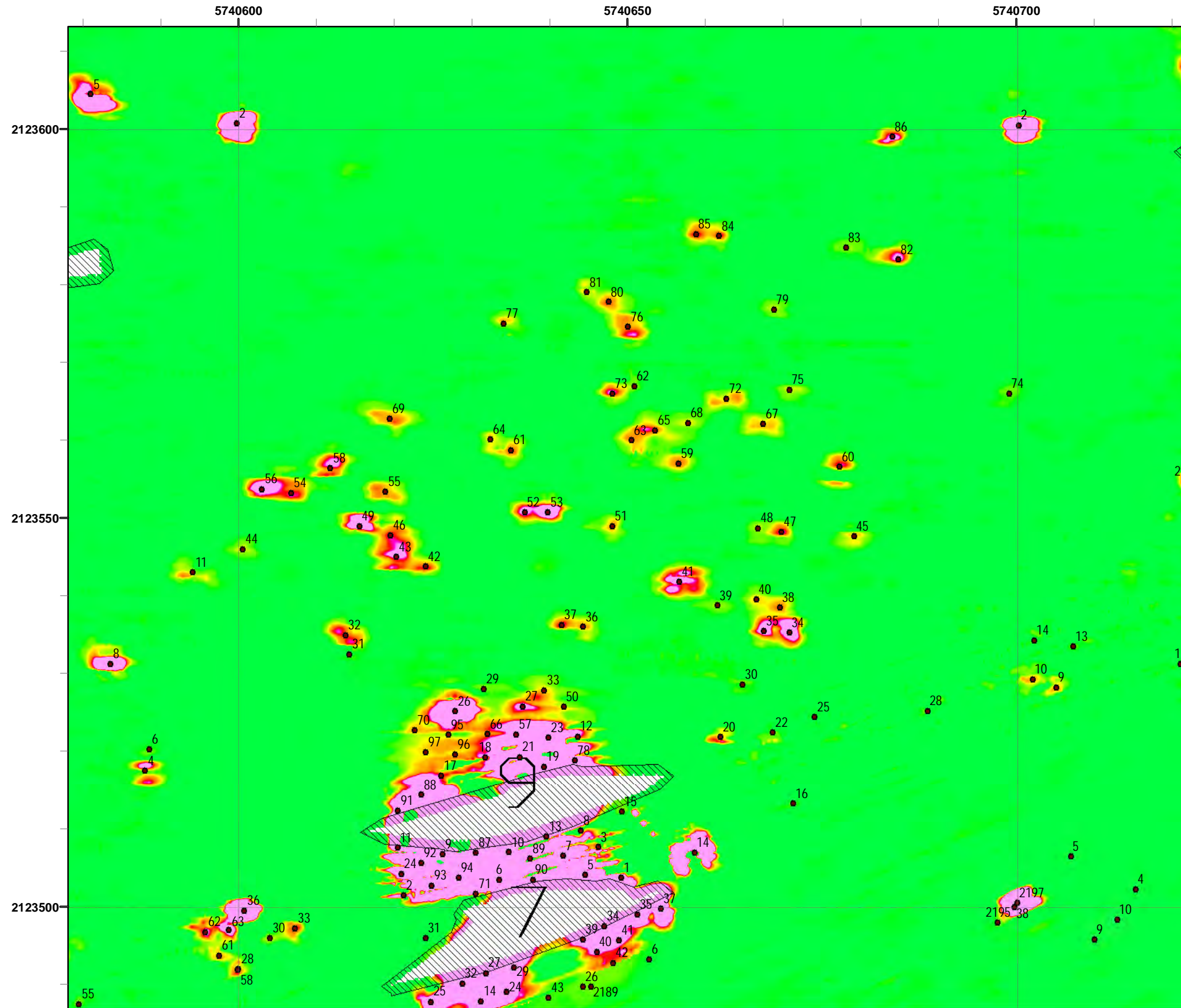


Parker Flats MRA
20mV DGM Surveys
Mapbook

FORA ESCA RP
Monterey County, California

Map F1B - 36

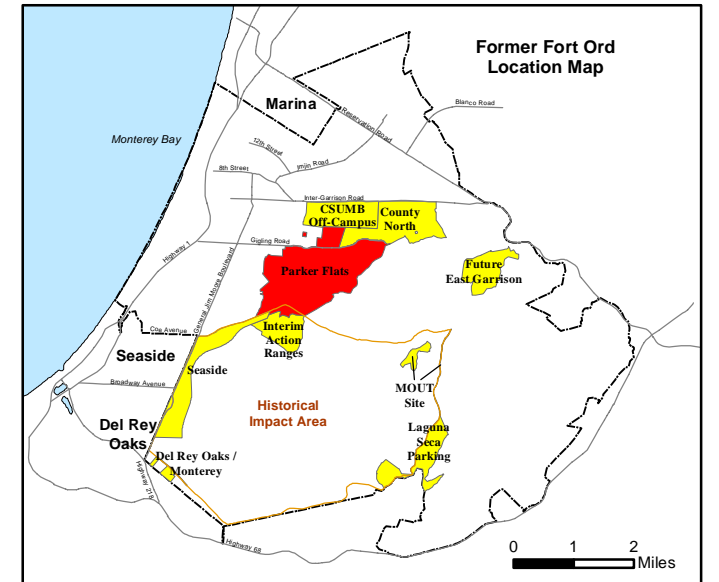
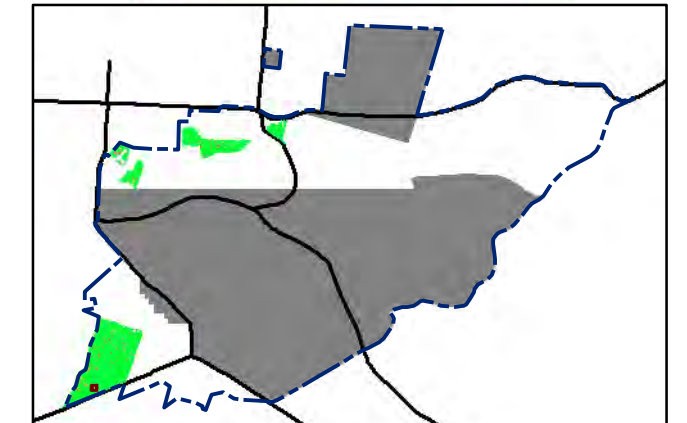
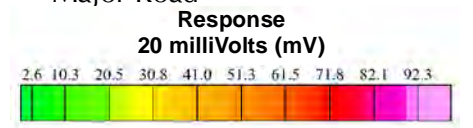
T:\Projects\Parker Flats\PF_TIP\PF_TIP_Mapbooks\2012_06_18_PF_20mV_DGM_Mpbk.mxd - 5/29/2013 @ 10:43:42 PM




Legend

- 2020 ● Target Location
- 5 [Hatched Box] Analog Investigation (See Appendix F3)
- [Brown Box] Analog Investigation Conducted
- [Grey Box] Phase I Removal Action Area
- [Blue Dashed Line] Parker Flats Munitions Response Area
- [Thick Black Line] Major Road

Grid C2B6F2




State Plane California IV, NAD 1983 (U.S. Survey Foot)



**Parker Flats MRA
20mV DGM Surveys
Mapbook**

FORA ESCA RP
Monterey County, California

T:\Projects\Parker Flats\PF_TIP\PF_TIP_Mapbooks\2012_06_18_PF_20mV_DGM_Mpbk.mxd - 5/29/2013 @ 10:43:42 PM



Grid C2B6F3

Legend

- 2020 Target Location
- ▨ Analog Investigation (See Appendix F3)
- Analog Investigation Conducted
- Phase I Removal Action Area Completed by Army
- ▬ Parker Flats Munitions Response Area
- ▬ Major Road

Response
20 milliVolts (mV)

2.6 10.3 20.5 30.8 41.0 51.3 61.5 71.8 82.1 92.3

Former Fort Ord Location Map

State Plane California IV, NAD 1983 (U.S. Survey Foot)

0 15 30 Feet




**Parker Flats MRA
20mV DGM Surveys
Mapbook**

FORA ESCA RP
Monterey County, California

Map F1B - 38

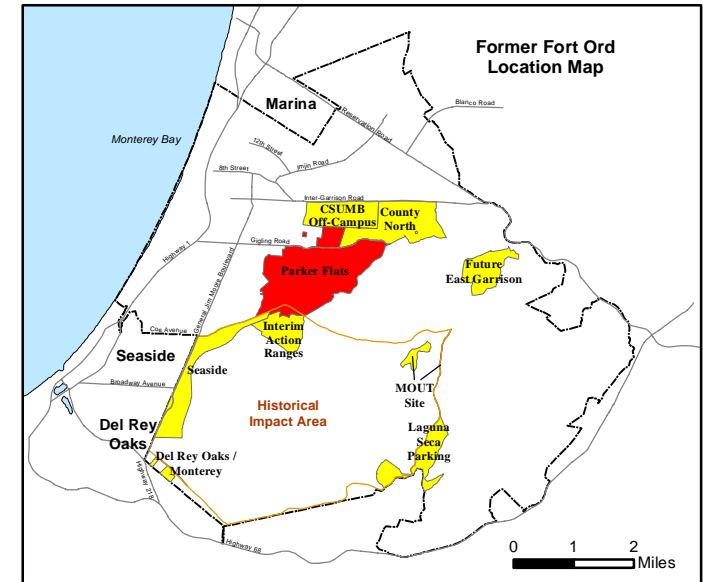
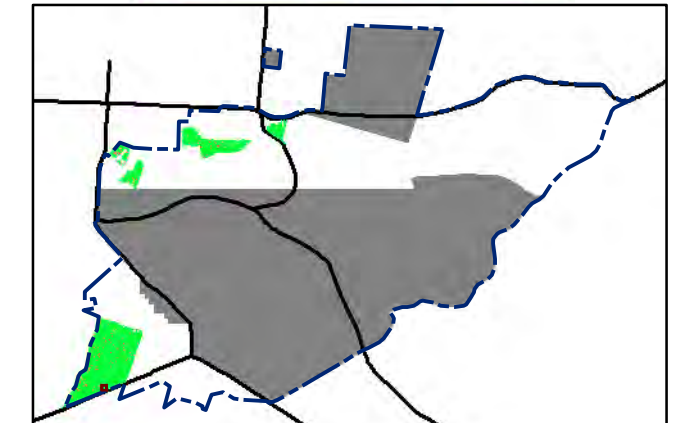
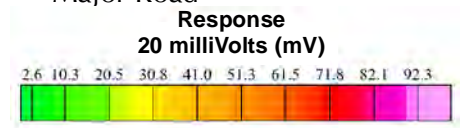
T:\Projects\Parker Flats\PF_TIP\PF_TIP_Mapbooks\2012_06_18_PF_20mV_DGM_Mpbk.mxd - 5/29/2013 @ 10:43:42 PM




Legend

Grid C2B6F4

- 2020 ● Target Location
- 5 [Hatched Box] Analog Investigation (See Appendix F3)
- [Brown Box] Analog Investigation Conducted
- [Grey Box] Phase I Removal Action Area Completed by Army
- [Blue Dashed Line] Parker Flats Munitions Response Area
- [Thick Black Line] Major Road



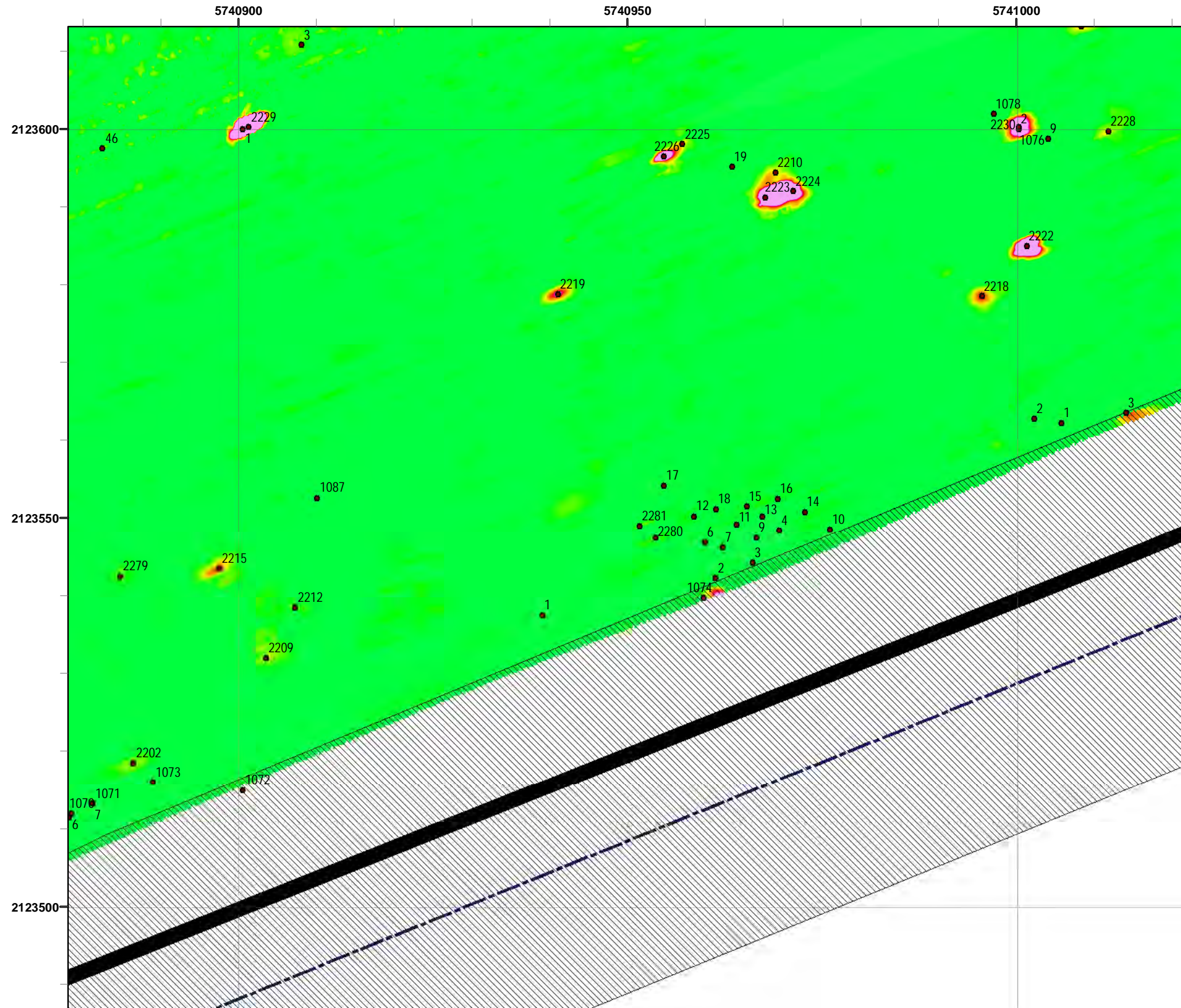
State Plane California IV, NAD 1983 (U.S. Survey Foot)



**Parker Flats MRA
20mV DGM Surveys
Mapbook**

FORA ESCA RP
Monterey County, California



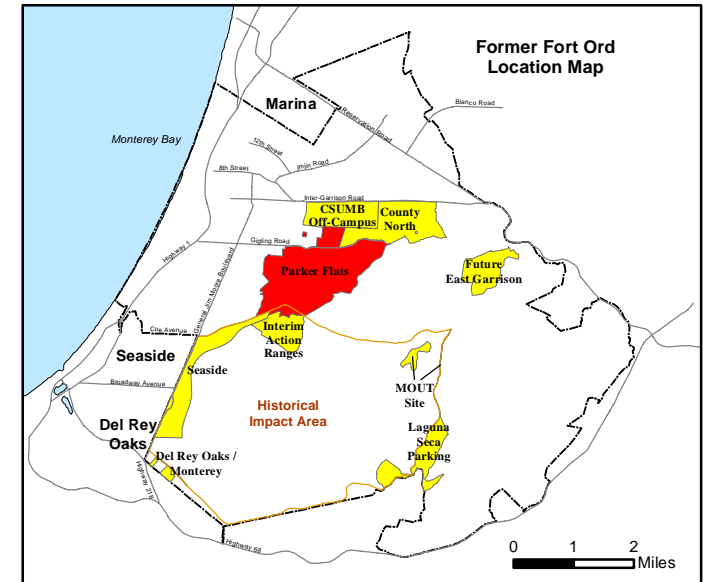
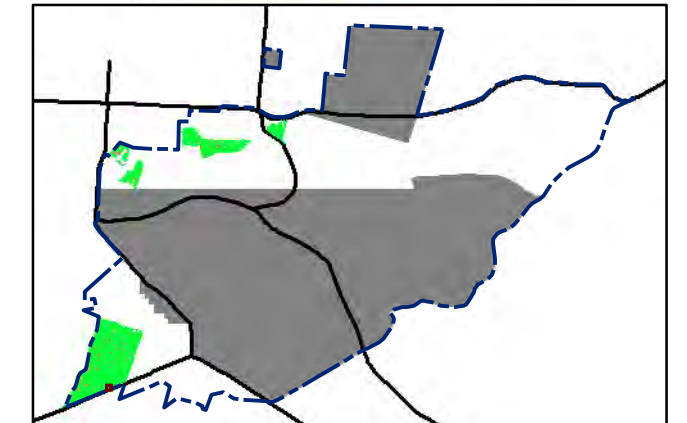
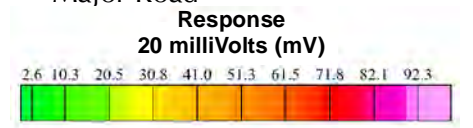
T:\Projects\Parker Flats\PF_TIP\PF_TIP_Mapbooks\2012_06_18_Pf_20mV_DGM_Mpbk.mxd - 5/29/2013 @ 10:43:42 PM



Legend

Grid C2B6F5

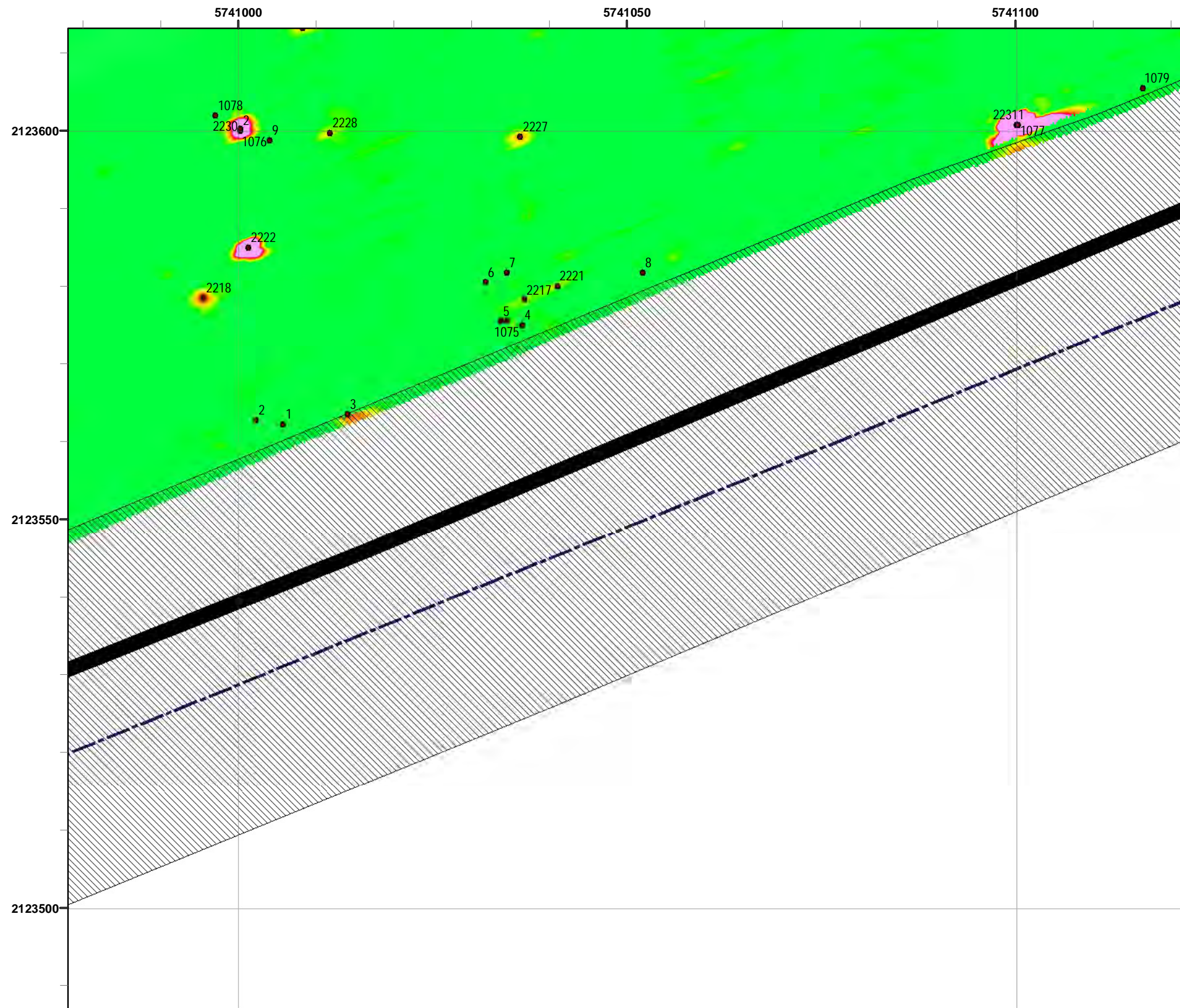
- 2020 ● Target Location
- 5 [Hatched Box] Analog Investigation (See Appendix F3)
- [Solid Brown Box] Analog Investigation Conducted
- [Solid Grey Box] Phase I Removal Action Area
- [Dashed Blue Line] Completed by Army
- [Dashed Blue Line] Parker Flats Munitions Response Area
- [Thick Black Line] Major Road



**Parker Flats MRA
20mV DGM Surveys
Mapbook**

FORA ESCA RP
Monterey County, California

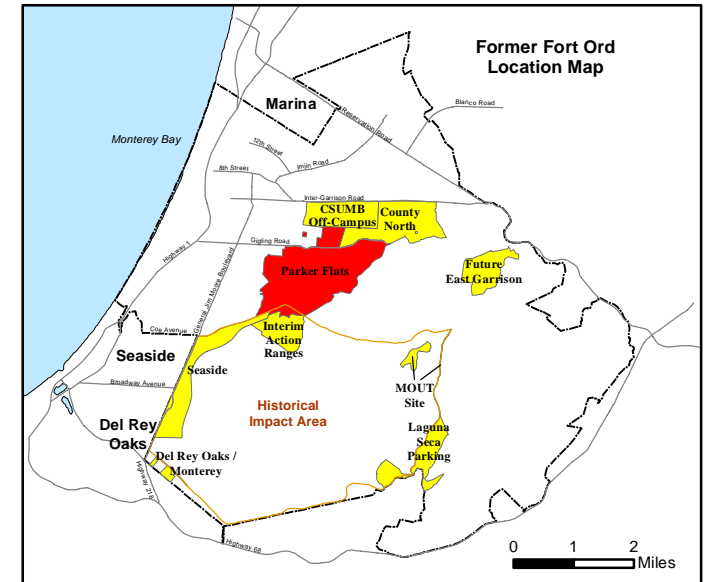
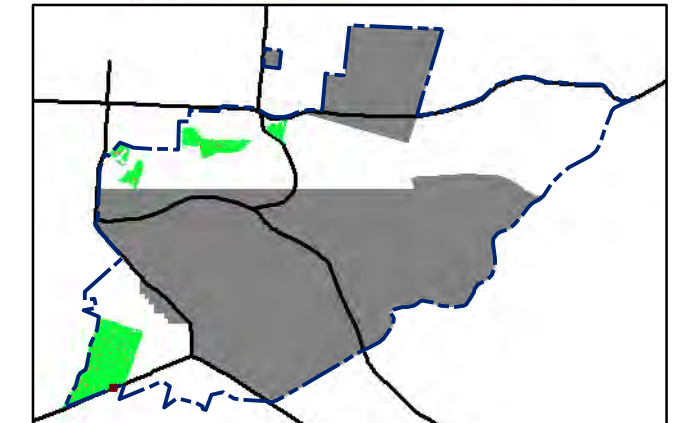
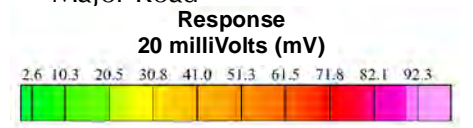
T:\Projects\Parker Flats\PF_TIP\PF_TIP_Mapbooks\2012_06_18_Pf_20mV_DGM_Mpbk.mxd - 5/29/2013 @ 10:43:42 PM




Legend

Grid C2B6F6

- 2020 ● Target Location
- 5 ▨ Analog Investigation (See Appendix F3)
- Analog Investigation Conducted
- Phase I Removal Action Area Completed by Army
- ▬ Parker Flats Munitions Response Area
- ▬ Major Road



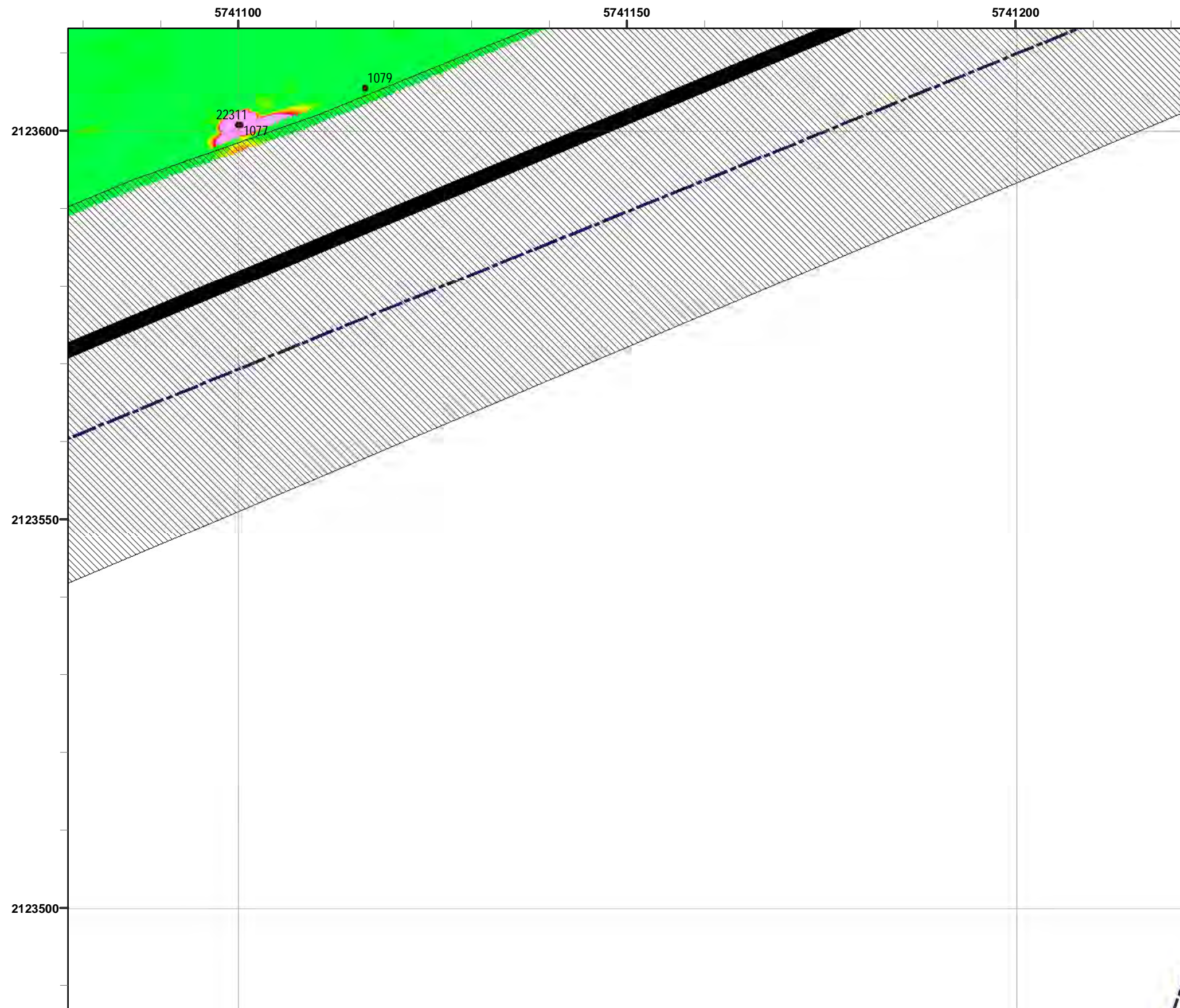
State Plane California IV, NAD 1983 (U.S. Survey Foot)



**Parker Flats MRA
20mV DGM Surveys
Mapbook**

FORA ESCA RP
Monterey County, California



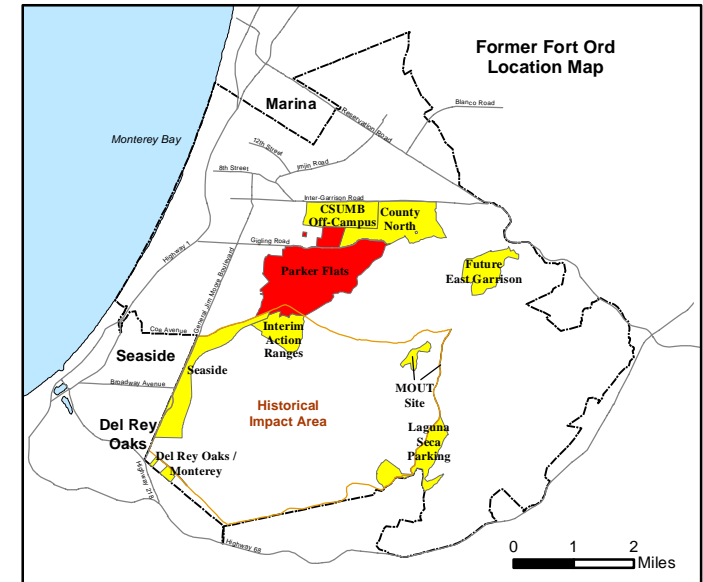
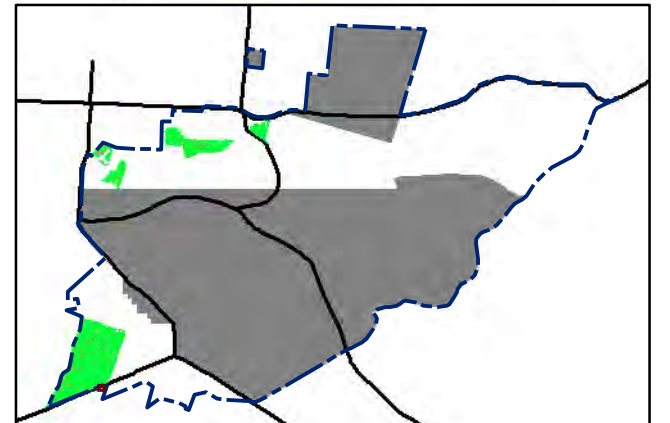
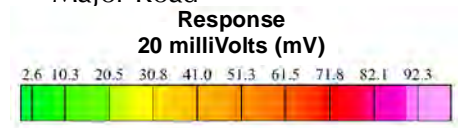
T:\Projects\Parker Flats\PF_TIP\PF_TIP_Mapbooks\2012_06_18_Pf_20mV_DGM_Mpbk.mxd - 5/29/2013 @ 10:43:42 PM



Grid C2B6F7

Legend


- 2020 ● Target Location
- 5 [Hatched Box] Analog Investigation (See Appendix F3)
- [Brown Box] Analog Investigation Conducted
- [Grey Box] Phase I Removal Action Area Completed by Army
- [Dashed Blue Line] Parker Flats Munitions Response Area
- [Thick Black Line] Major Road



**Parker Flats MRA
20mV DGM Surveys
Mapbook**

FORA ESCA RP
Monterey County, California

T:\Projects\Parker Flats\PF_TIP\PF_TIP_Mapbooks\2012_06_18_Pf_20mV_DGM_Mpbk.mxd - 5/29/2013 @ 10:43:42 PM

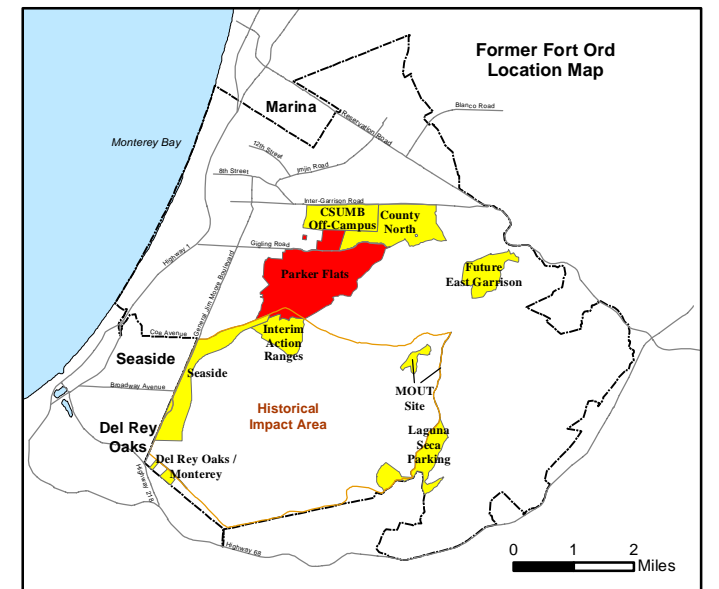
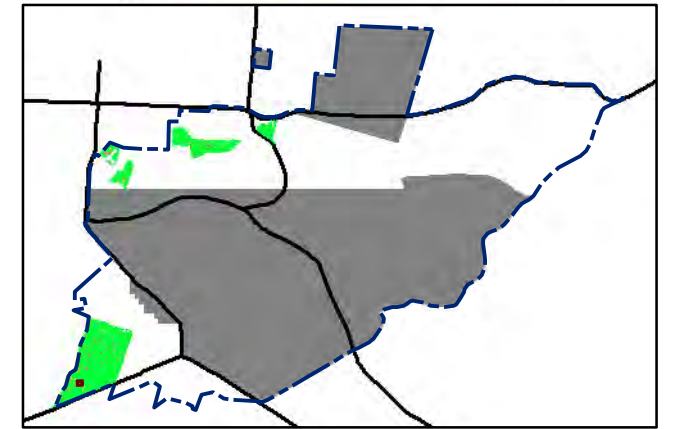



Legend

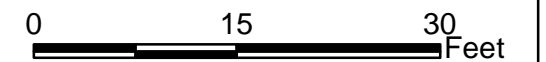
Grid C2B6G1

- 2020 ● Target Location
- 5 [hatched box] Analog Investigation (See Appendix F3)
- [brown box] Analog Investigation Conducted
- [grey box] Phase I Removal Action Area Completed by Army
- [dashed blue line] Parker Flats Munitions Response Area
- [solid black line] Major Road

Response 20 milliVolts (mV)




State Plane California IV, NAD 1983 (U.S. Survey Foot)



Parker Flats MRA 20mV DGM Surveys Mapbook

FORA ESCA RP
Monterey County, California

T:\Projects\Parker Flats\PF_TIP\PF_TIP_Mapbooks\2012_06_18_PF_20mV_DGM_Mpbk.mxd - 5/29/2013 @ 10:43:42 PM

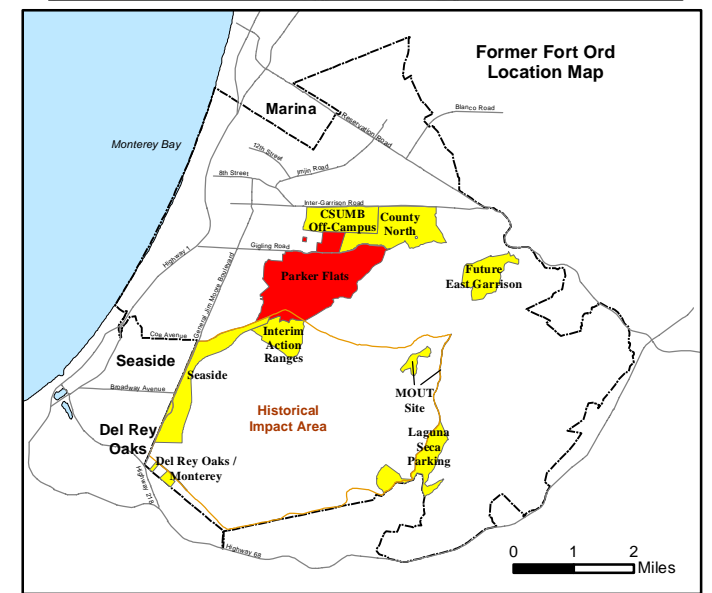
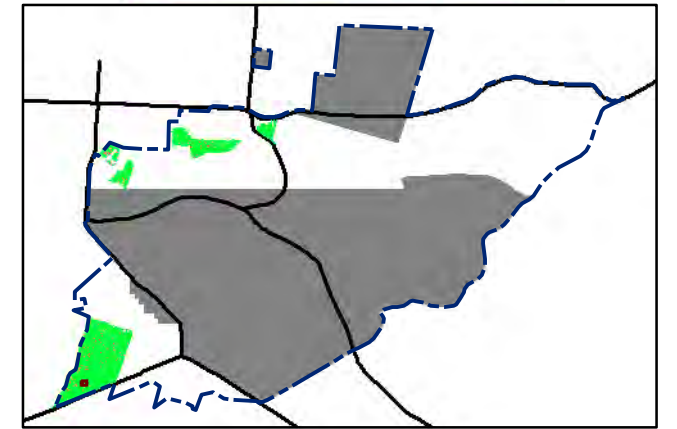



Legend

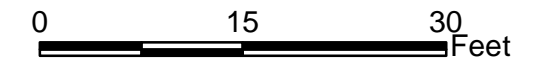
- 2020 ● Target Location
- 5 ▨ Analog Investigation (See Appendix F3)
- Analog Investigation Conducted
- Phase I Removal Action Area Completed by Army
- ▬ Parker Flats Munitions Response Area
- ▬ Major Road

Grid C2B6G2

Response 20 millivolts (mV)




State Plane California IV, NAD 1983 (U.S. Survey Foot)



Parker Flats MRA 20mV DGM Surveys Mapbook

FORA ESCA RP
Monterey County, California

T:\Projects\Parker Flats\PF_TIP\PF_TIP_Mapbooks\2012_06_18_PF_20mV_DGM_Mpbk.mxd - 5/29/2013 @ 10:43:42 PM

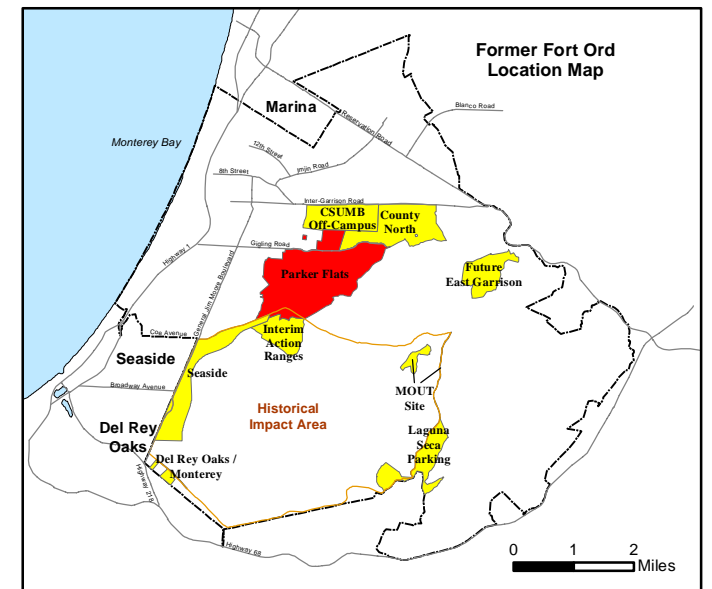
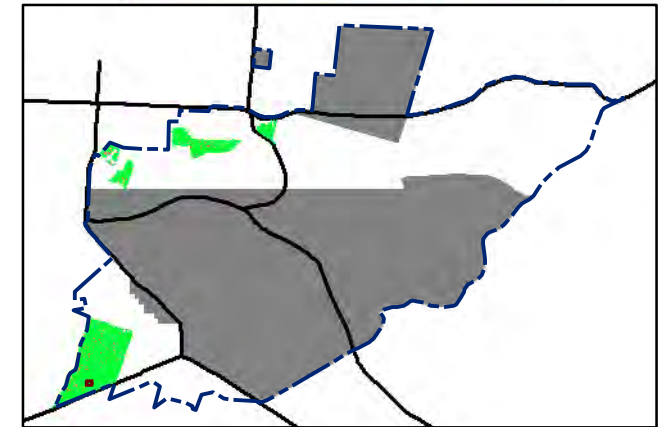



Legend


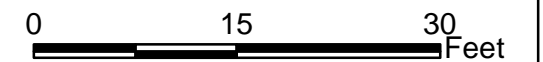
Grid C2B6G3

- 2020 ● Target Location
- 5 [Hatched Box] Analog Investigation (See Appendix F3)
- [Brown Box] Analog Investigation Conducted
- [Grey Box] Phase I Removal Action Area Completed by Army
- [Blue Dashed Line] Parker Flats Munitions Response Area
- [Black Line] Major Road

Response 20 millivolts (mV)




State Plane California IV, NAD 1983 (U.S. Survey Foot)



Parker Flats MRA 20mV DGM Surveys Mapbook

FORA ESCA RP
Monterey County, California



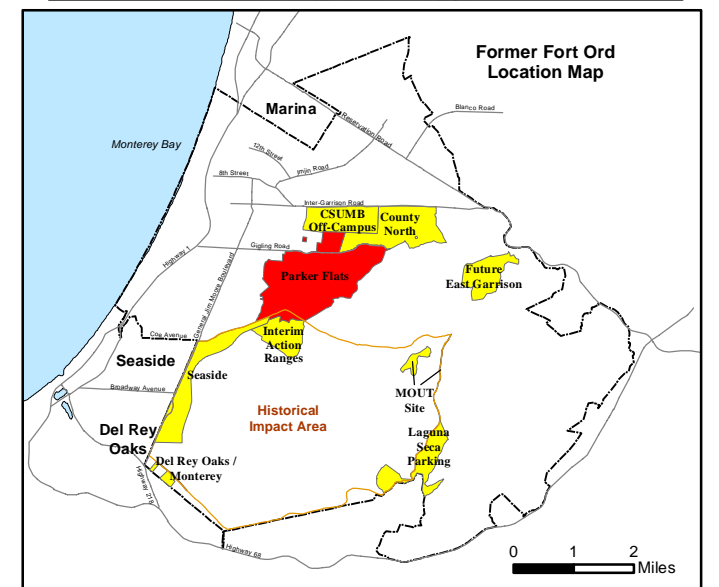
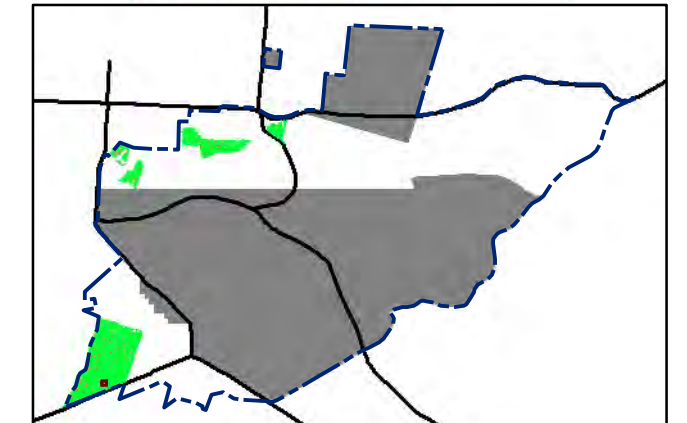
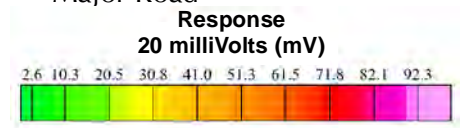
T:\Projects\Parker Flats\PF_TIP\PF_TIP_Mapbooks\2012_06_18_PF_20mV_DGM_Mpbk.mxd - 5/29/2013 @ 10:43:42 PM



Legend

Grid C2B6G4


- 2020 ● Target Location
- 5 [Hatched Box] Analog Investigation (See Appendix F3)
- [Brown Box] Analog Investigation Conducted
- [Grey Box] Phase I Removal Action Area Completed by Army
- [Blue Dashed Line] Parker Flats Munitions Response Area
- [Black Line] Major Road



**Parker Flats MRA
20mV DGM Surveys
Mapbook**

FORA ESCA RP
Monterey County, California


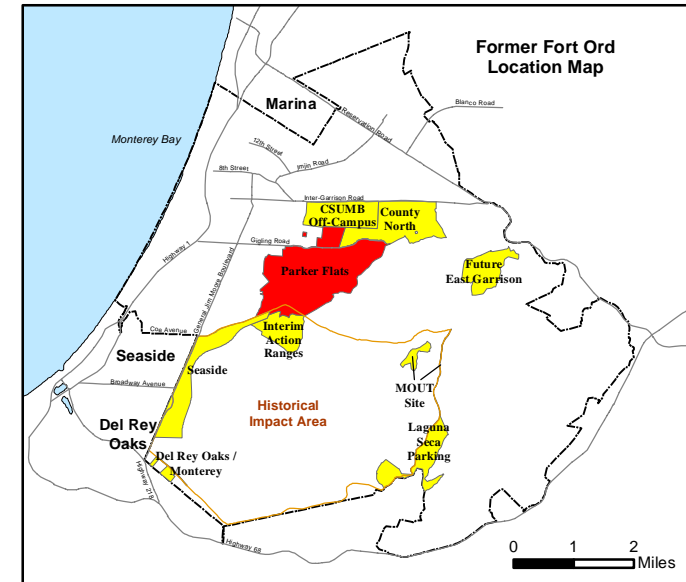
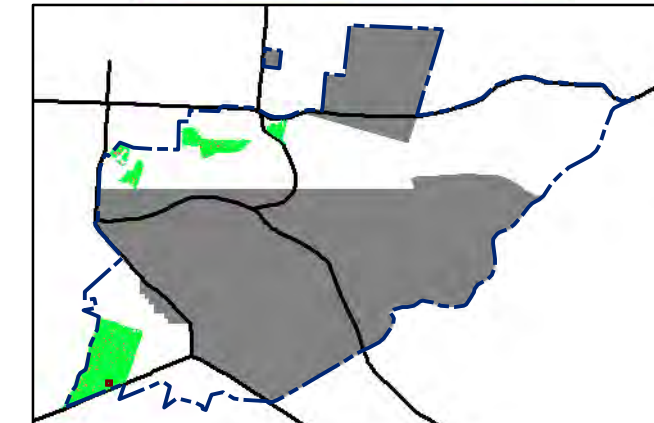
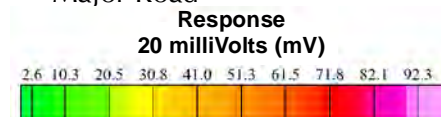
T:\Projects\Parker Flats\PF_TIP\PF_TIP_Mapbooks\2012_06_18_PF_20mV_DGM_Mpbk.mxd - 5/29/2013 @ 10:43:42 PM



Legend

Grid C2B6G5


- 2020 ● Target Location
- 5 [Hatched Box] Analog Investigation (See Appendix F3)
- [Brown Box] Analog Investigation Conducted
- [Grey Box] Phase I Removal Action Area
- [Blue Dashed Line] Parker Flats Munitions Response Area
- [Black Line] Major Road



**Parker Flats MRA
20mV DGM Surveys
Mapbook**

FORA ESCA RP
Monterey County, California

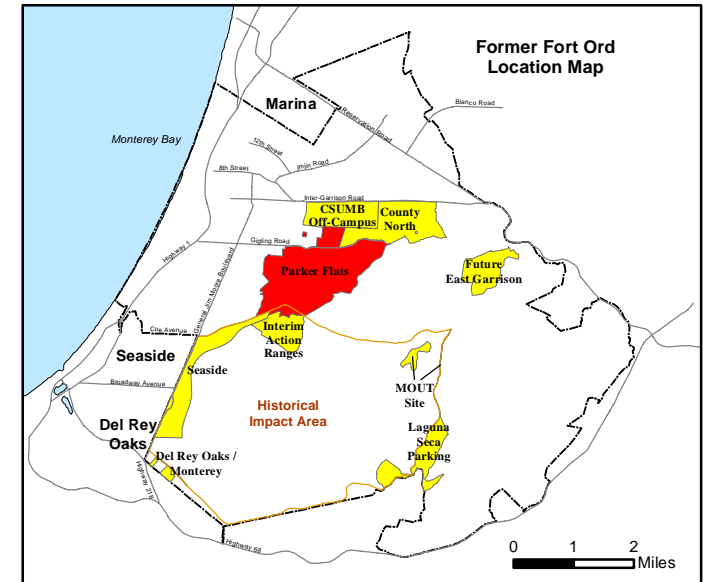
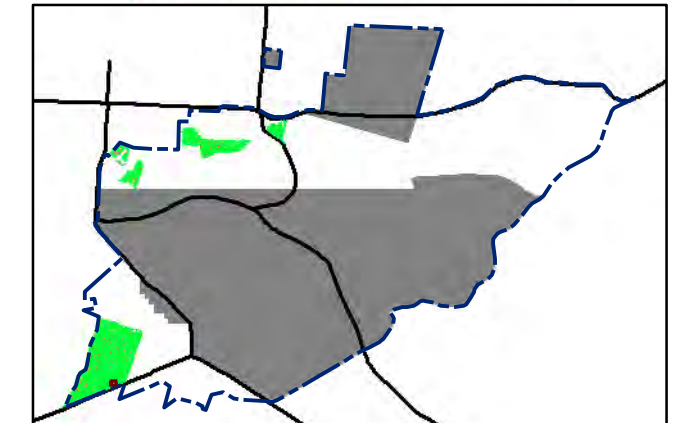
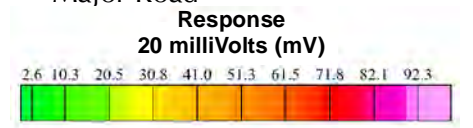
T:\Projects\Parker Flats\PF_TIP\PF_TIP_Mapbooks\2012_06_18_PF_20mV_DGM_Mpbk.mxd - 5/29/2013 @ 10:43:42 PM



Legend


Grid C2B6G6

- 2020 ● Target Location
- 5 [Hatched Box] Analog Investigation (See Appendix F3)
- [Brown Box] Analog Investigation Conducted
- [Grey Box] Phase I Removal Action Area Completed by Army
- [Blue Dashed Line] Parker Flats Munitions Response Area
- [Black Line] Major Road



State Plane California IV, NAD 1983 (U.S. Survey Foot)

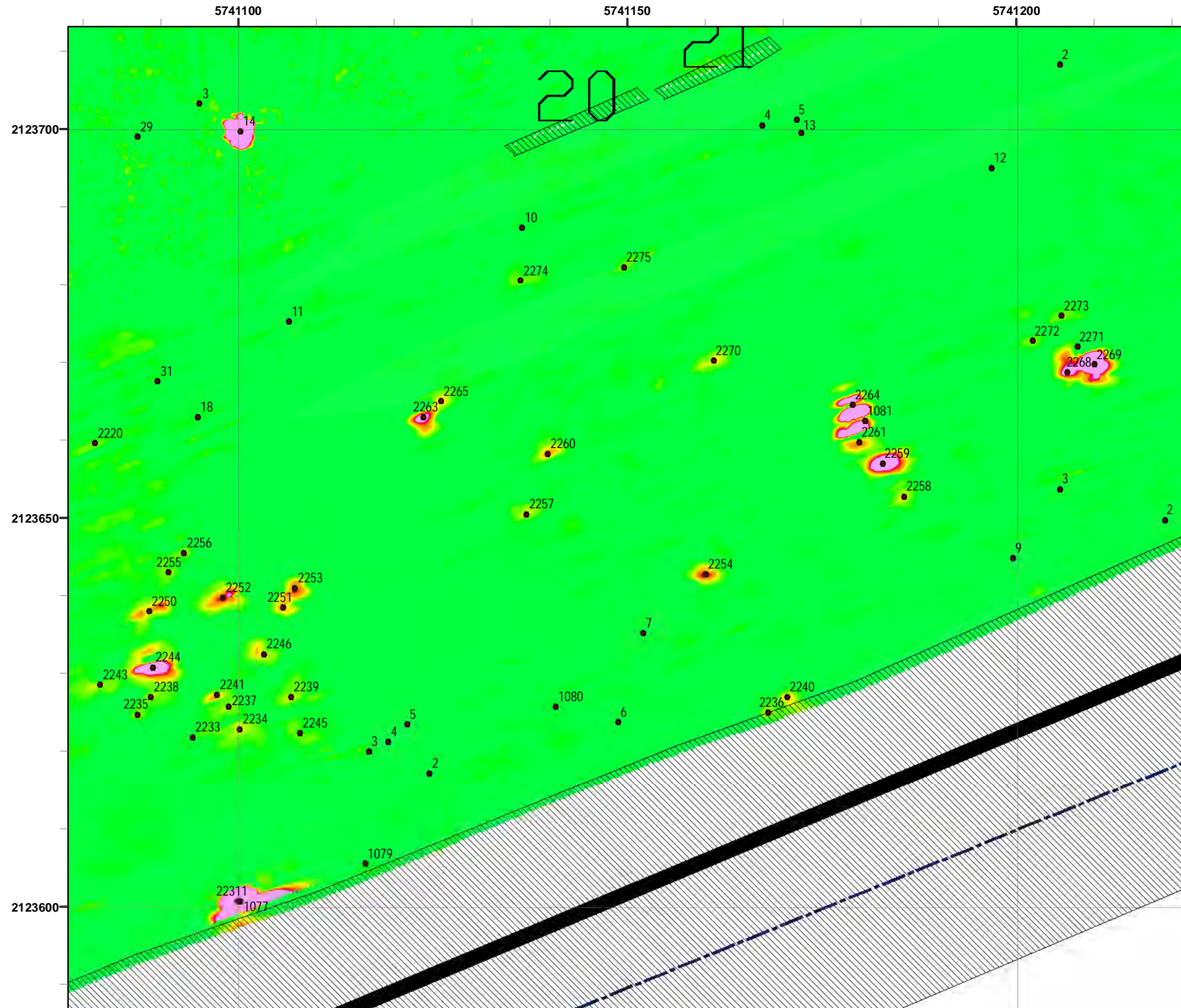
0 15 30 Feet



**Parker Flats MRA
20mV DGM Surveys
Mapbook**

FORA ESCA RP
Monterey County, California

T:\Projects\Parker Flats\PF_TIP\PF_TIP_Mapbooks\2012_06_18_PF_20mV_DGM_Mpbk.mxd - 5/29/2013 @ 10:43:42 PM

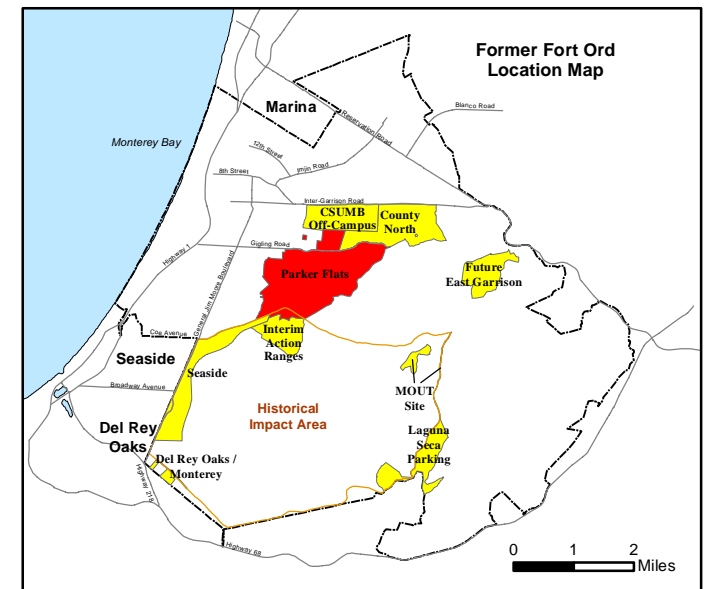
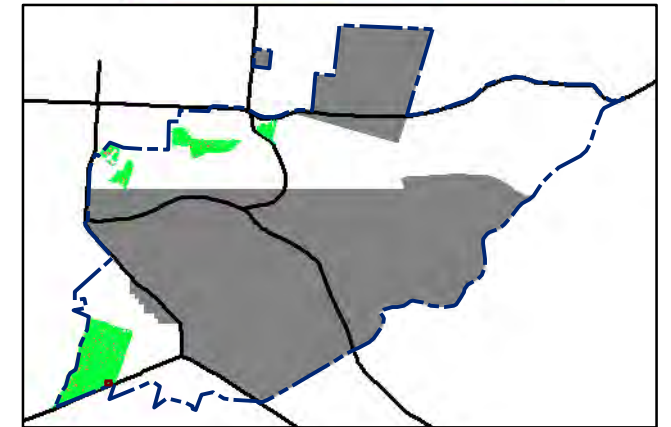


Legend


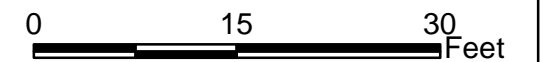
Grid C2B6G7

- 2020 ● Target Location
- 5 ▨ Analog Investigation (See Appendix F3)
- Analog Investigation Conducted
- Phase I Removal Action Area
- Completed by Army
- Parker Flats Munitions Response Area
- Major Road

Response 20 milliVolts (mV)



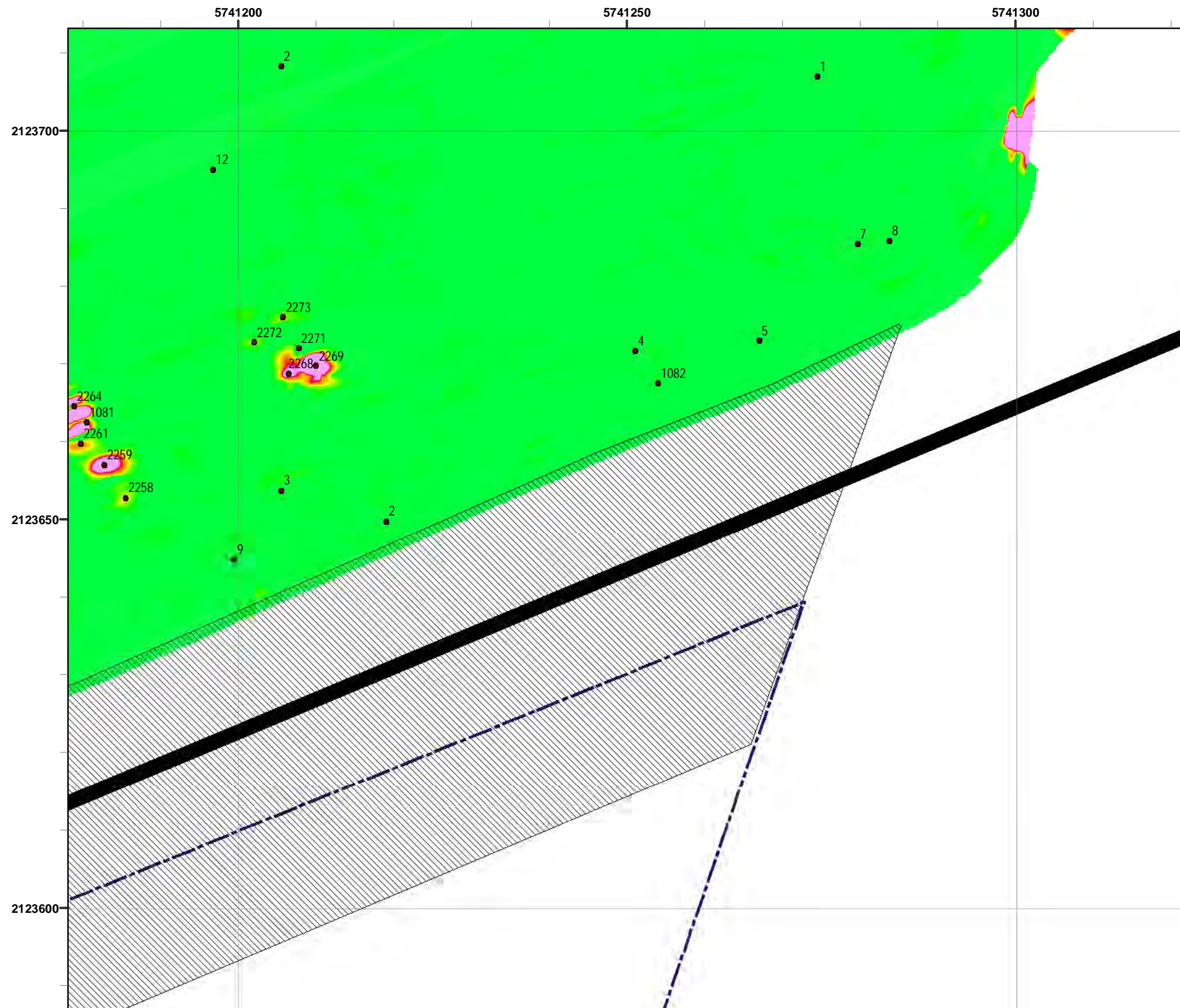
State Plane California IV, NAD 1983 (U.S. Survey Foot)



Parker Flats MRA 20mV DGM Surveys Mapbook

FORA ESCA RP
Monterey County, California

T:\Projects\Parker Flats\PF_TIP\PF_TIP_Mapbooks\2012_06_18_Pf_20mV_DGM_Mpbk.mxd - 5/29/2013 @ 10:43:42 PM

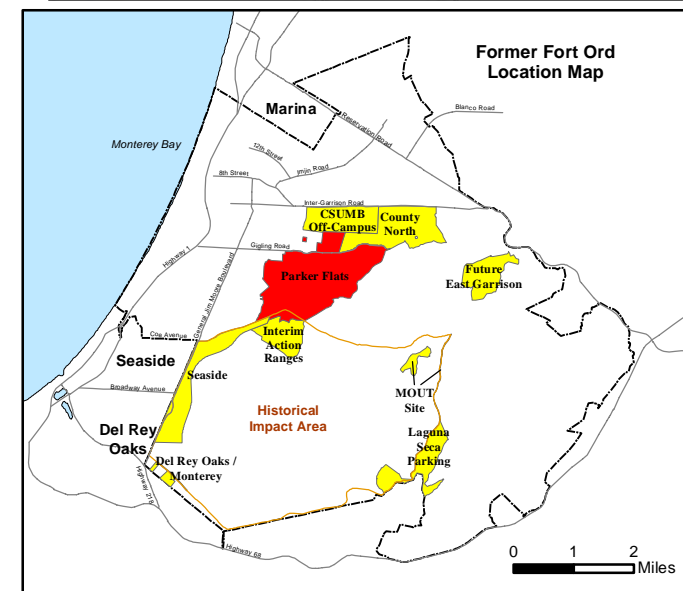
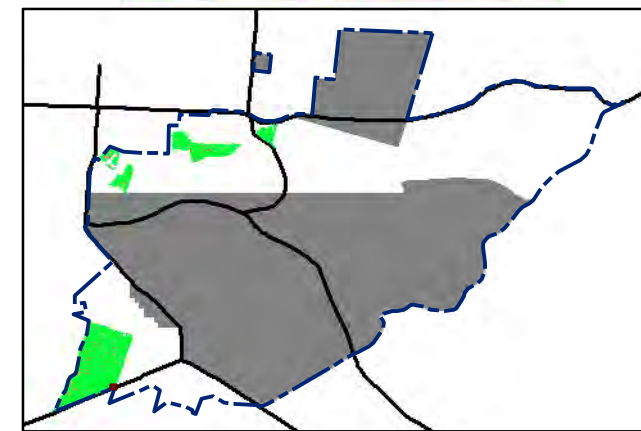


Legend


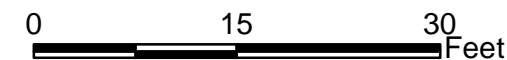
Grid C2B6G8

- 2020 ● Target Location
- 5 [Hatched Box] Analog Investigation (See Appendix F3)
- [Brown Box] Analog Investigation Conducted
- [Grey Box] Phase I Removal Action Area
- [Blue Dashed Line] Parker Flats Munitions Response Area
- [Thick Black Line] Major Road

Response 20 milliVolts (mV)



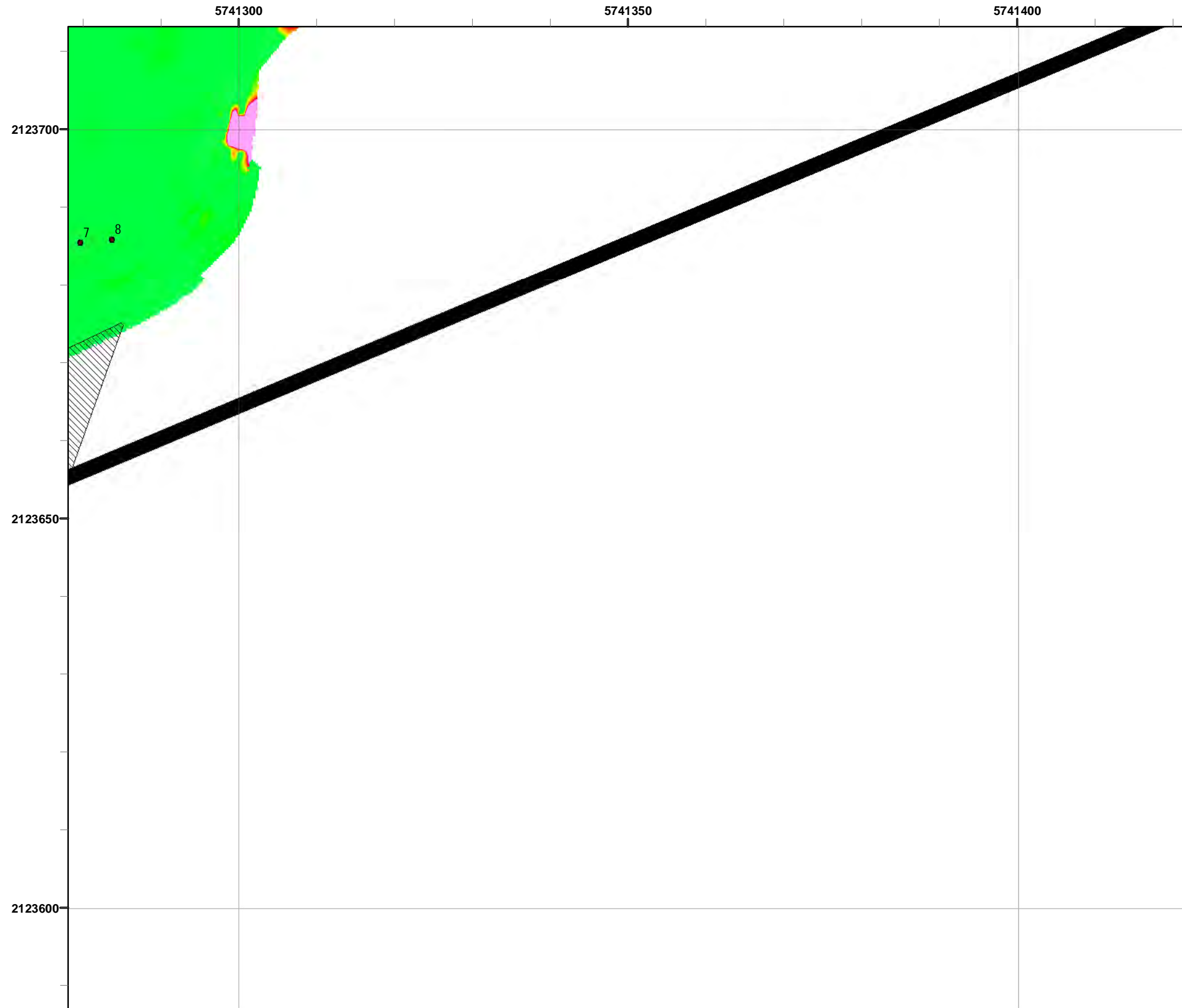
State Plane California IV, NAD 1983 (U.S. Survey Foot)



Parker Flats MRA 20mV DGM Surveys Mapbook

FORA ESCA RP
Monterey County, California

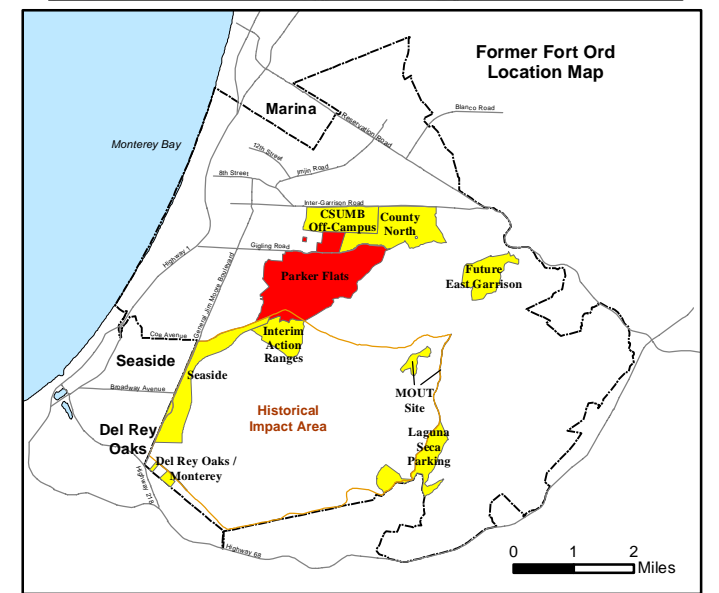
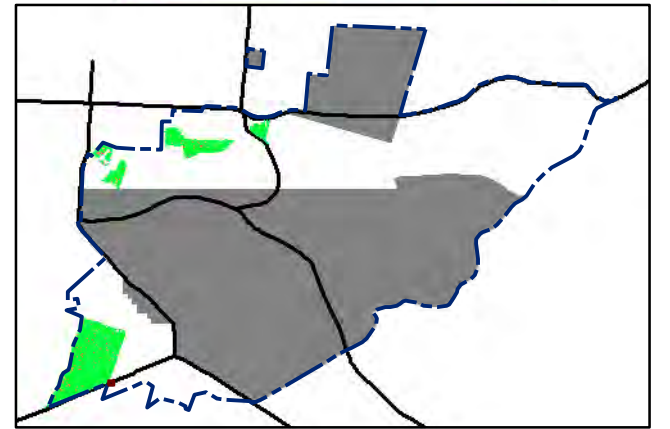
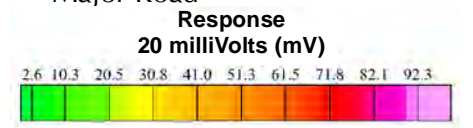
T:\Projects\Parker Flats\PF_TIP\PF_TIP_Mapbooks\2012_06_18_PF_20mV_DGM_Mpbk.mxd - 5/29/2013 @ 10:43:42 PM




Legend

Grid C2B6G9

- 2020 ● Target Location
- 5 [Hatched Box] Analog Investigation (See Appendix F3)
- [Brown Box] Analog Investigation Conducted
- [Grey Box] Phase I Removal Action Area Completed by Army
- [Blue Dashed Line] Parker Flats Munitions Response Area
- [Thick Black Line] Major Road



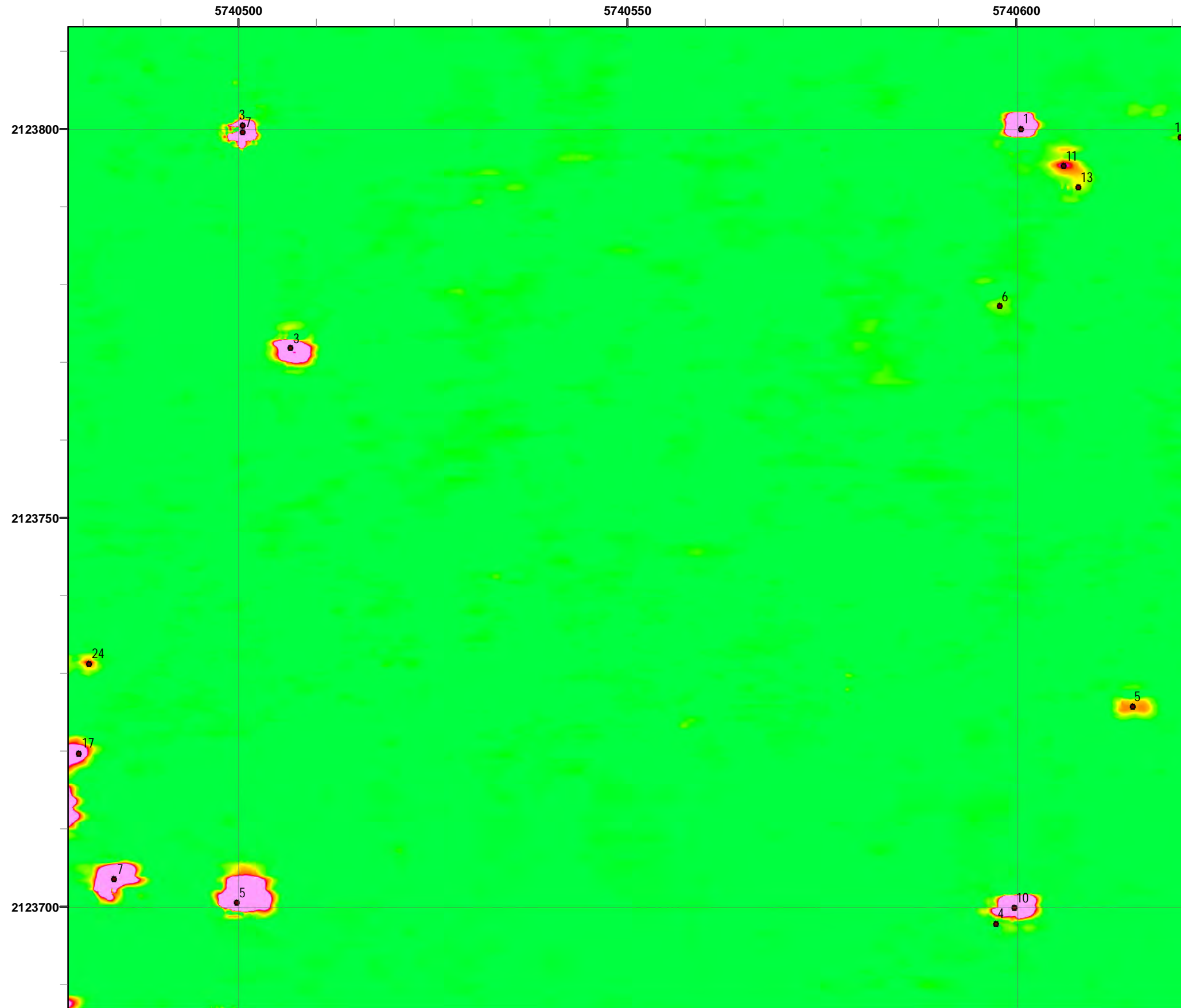
State Plane California IV, NAD 1983 (U.S. Survey Foot)



Parker Flats MRA 20mV DGM Surveys Mapbook

FORA ESCA RP
Monterey County, California

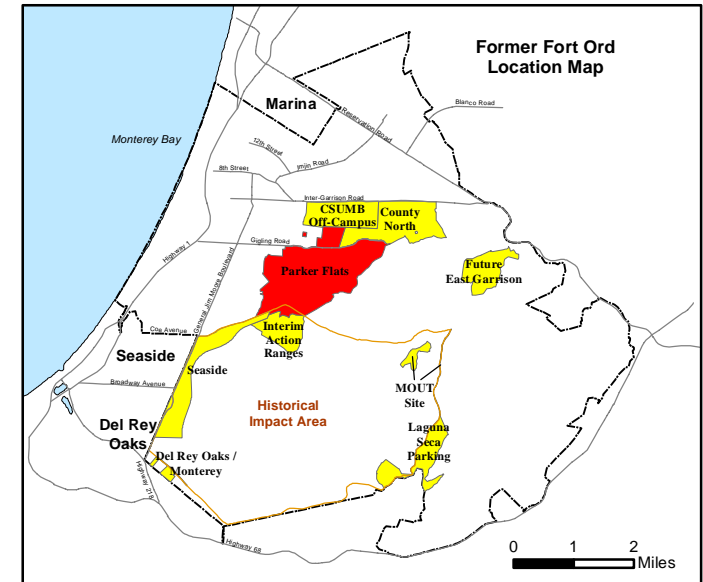
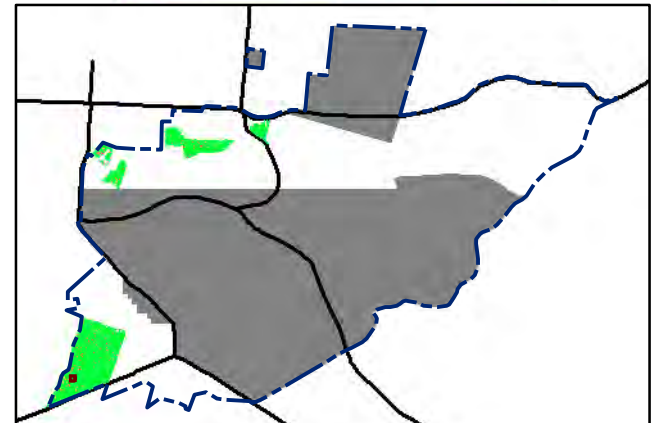
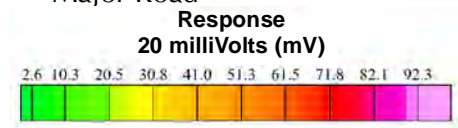
T:\Projects\Parker Flats\PF_TIP\PF_TIP_Mapbooks\2012_06_18_PF_20mV_DGM_Mpbk.mxd - 5/29/2013 @ 10:43:42 PM




Legend

Grid C2B6H1

- 2020 ● Target Location
- 5 ▨ Analog Investigation (See Appendix F3)
- Analog Investigation Conducted
- Phase I Removal Action Area Completed by Army
- ▬ Parker Flats Munitions Response Area
- ▬ Major Road




State Plane California IV, NAD 1983 (U.S. Survey Foot)



Parker Flats MRA 20mV DGM Surveys Mapbook

FORA ESCA RP
Monterey County, California



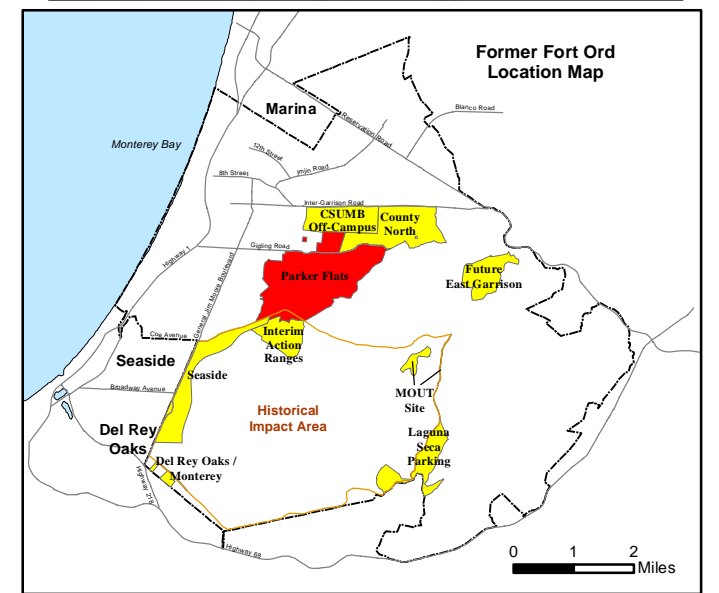
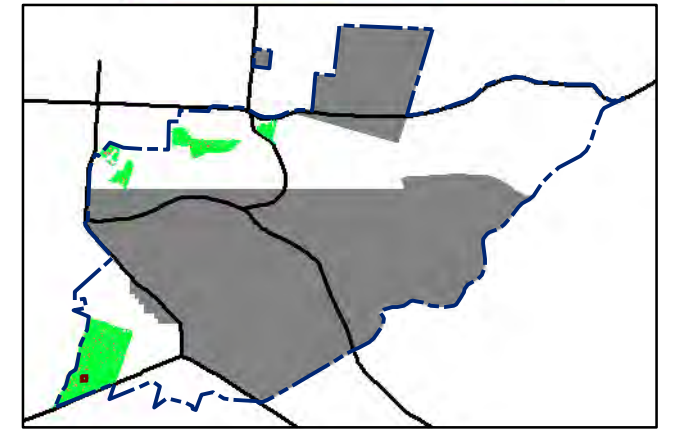
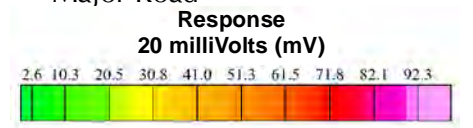
T:\Projects\Parker Flats\PF_TIP\PF_TIP_Mapbooks\2012_06_18_PF_20mV_DGM_Mpbk.mxd - 5/29/2013 @ 10:43:42 PM



Legend

- 2020 ● Target Location
- 5 ▨ Analog Investigation (See Appendix F3)
- Analog Investigation Conducted
- Phase I Removal Action Area Completed by Army
- ▬ Parker Flats Munitions Response Area
- ▬ Major Road


Grid C2B6H2



**Parker Flats MRA
20mV DGM Surveys
Mapbook**

FORA ESCA RP
Monterey County, California

T:\Projects\Parker Flats\PF_TIP\PF_TIP_Mapbooks\2012_06_18_PF_20mV_DGM_Mpbk.mxd - 5/29/2013 @ 10:43:42 PM

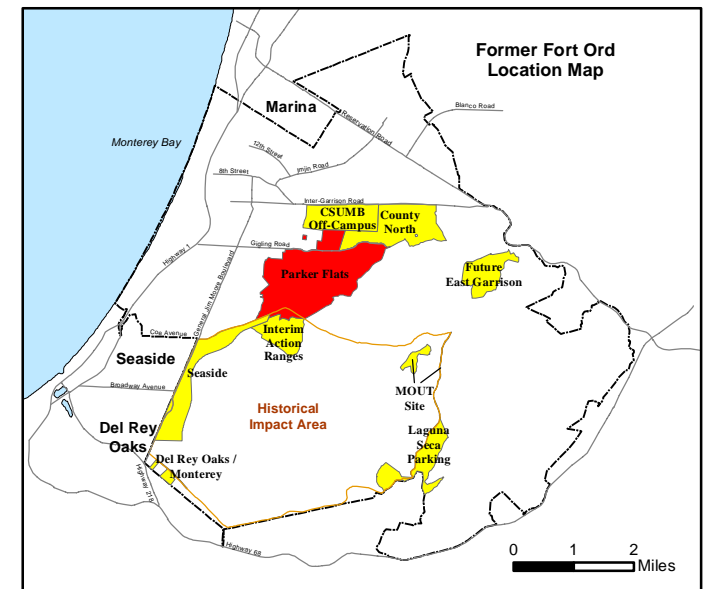
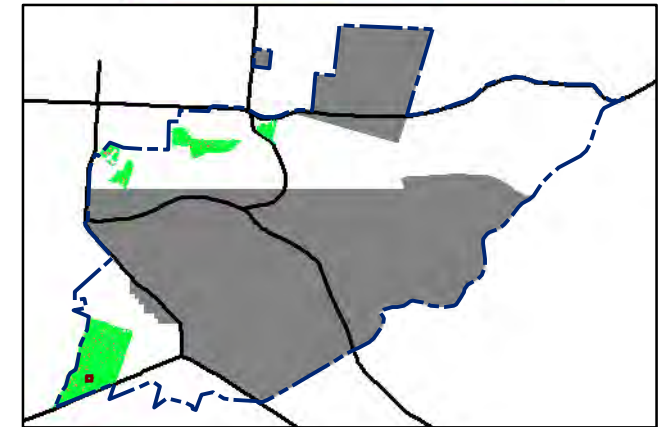



Legend


Grid C2B6H3

- 2020 ● Target Location
- 5 [Hatched Box] Analog Investigation (See Appendix F3)
- [Brown Box] Analog Investigation Conducted
- [Grey Box] Phase I Removal Action Area Completed by Army
- [Blue Dashed Line] Parker Flats Munitions Response Area
- [Black Line] Major Road

Response 20 millivolts (mV)




State Plane California IV, NAD 1983 (U.S. Survey Foot)



Parker Flats MRA 20mV DGM Surveys Mapbook

FORA ESCA RP
Monterey County, California



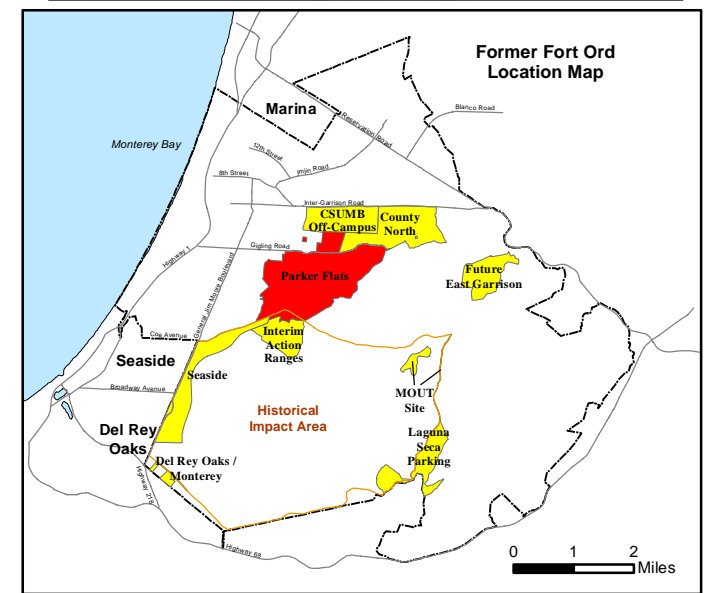
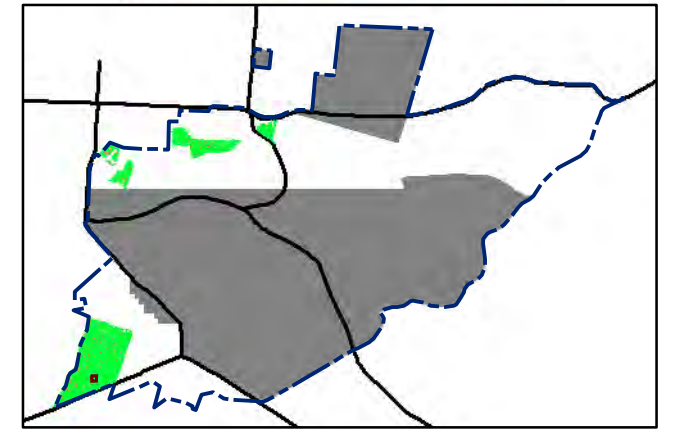
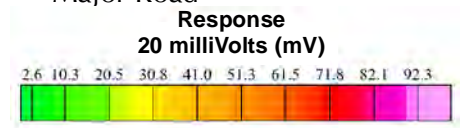
T:\Projects\Parker Flats\PF_TIP\PF_TIP_Mapbooks\2012_06_18_PF_20mV_DGM_Mpbk.mxd - 5/29/2013 @ 10:43:42 PM



Legend

Grid C2B6H4

- 2020 ● Target Location
- 5 [Hatched Box] Analog Investigation (See Appendix F3)
- [Brown Box] Analog Investigation Conducted
- [Grey Box] Phase I Removal Action Area Completed by Army
- [Blue Dashed Line] Parker Flats Munitions Response Area
- [Black Line] Major Road




**Parker Flats MRA
20mV DGM Surveys
Mapbook**

FORA ESCA RP
Monterey County, California

Map F1B - 55

T:\Projects\Parker Flats\PF_TIP\PF_TIP_Mapbooks\2012_06_18_PF_20mV_DGM_Mpbk.mxd - 5/29/2013 @ 10:43:42 PM

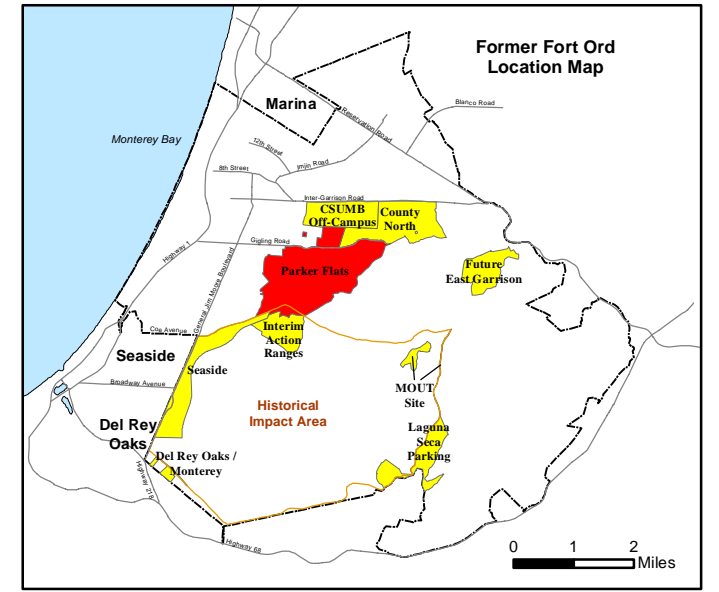
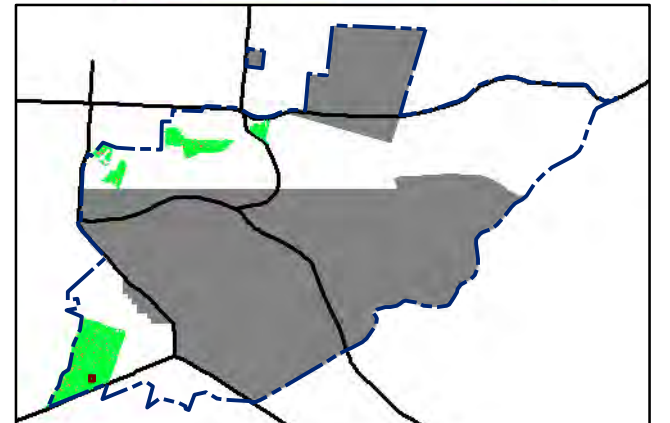


Legend


2020

- Target Location
- 5 Analog Investigation (See Appendix F3)
- Analog Investigation Conducted
- Phase I Removal Action Area Completed by Army
- Parker Flats Munitions Response Area
- Major Road

Response
20 millivolts (mV)



State Plane California IV, NAD 1983 (U.S. Survey Foot)




**Parker Flats MRA
20mV DGM Surveys
Mapbook**

FORA ESCA RP
Monterey County, California

Map F1B - 56

T:\Projects\Parker Flats\PF_TIP\PF_TIP_Mapbooks\2012_06_18_PF_20mV_DGM_Mpbk.mxd - 5/29/2013 @ 10:43:42 PM

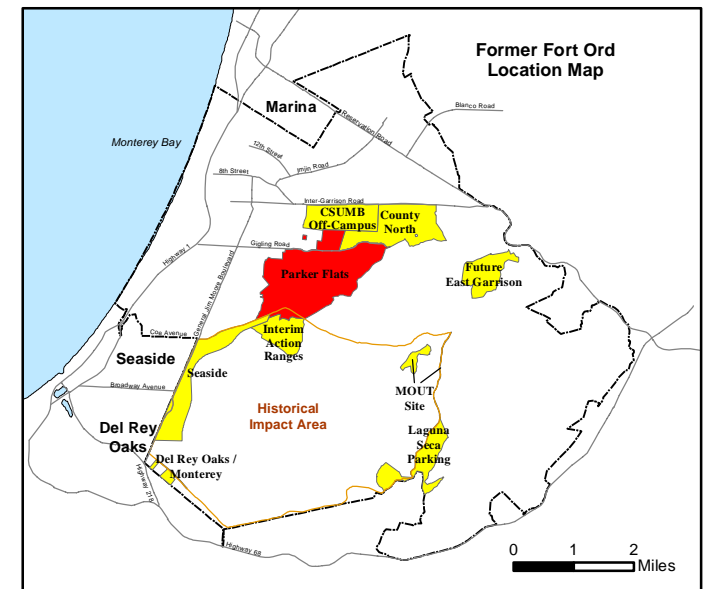
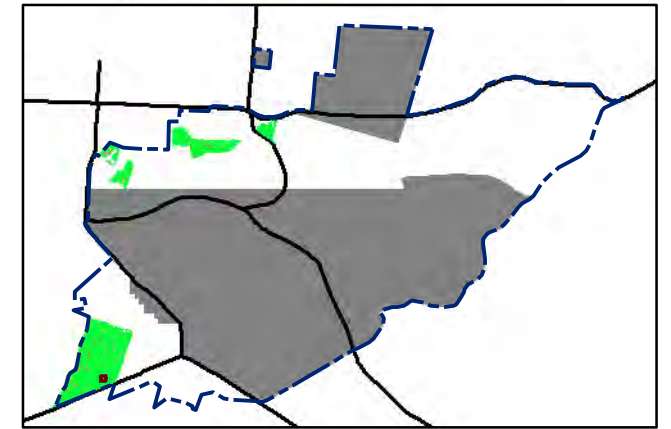



Legend

Grid C2B6H6

- 2020 ● Target Location
- 5 [hatched box] Analog Investigation (See Appendix F3)
- [brown box] Analog Investigation Conducted
- [grey box] Phase I Removal Action Area Completed by Army
- [blue dashed line] Parker Flats Munitions Response Area
- [black line] Major Road

Response 20 millivolts (mV)




State Plane California IV, NAD 1983 (U.S. Survey Foot)



Parker Flats MRA 20mV DGM Surveys Mapbook

FORA ESCA RP
Monterey County, California



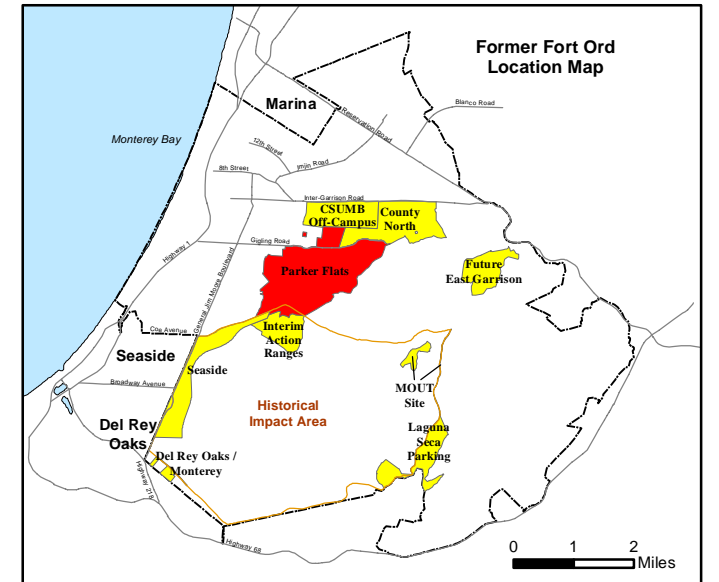
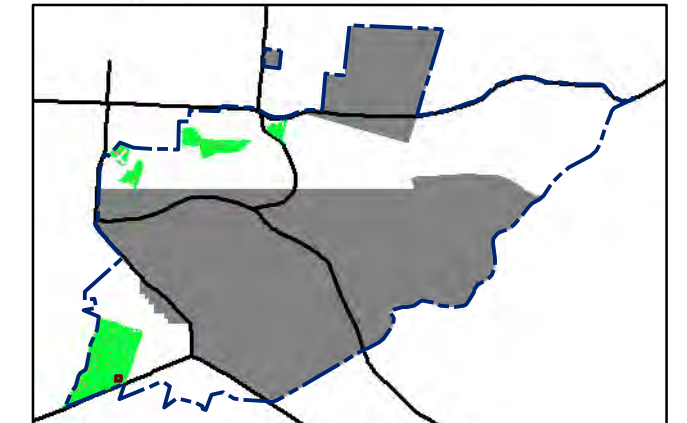
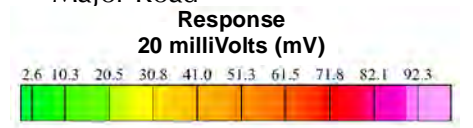
T:\Projects\Parker Flats\PF_TIP\PF_TIP_Mapbooks\2012_06_18_Pf_20mV_DGM_Mpbk.mxd - 5/29/2013 @ 10:43:42 PM



Legend

Grid C2B6H7

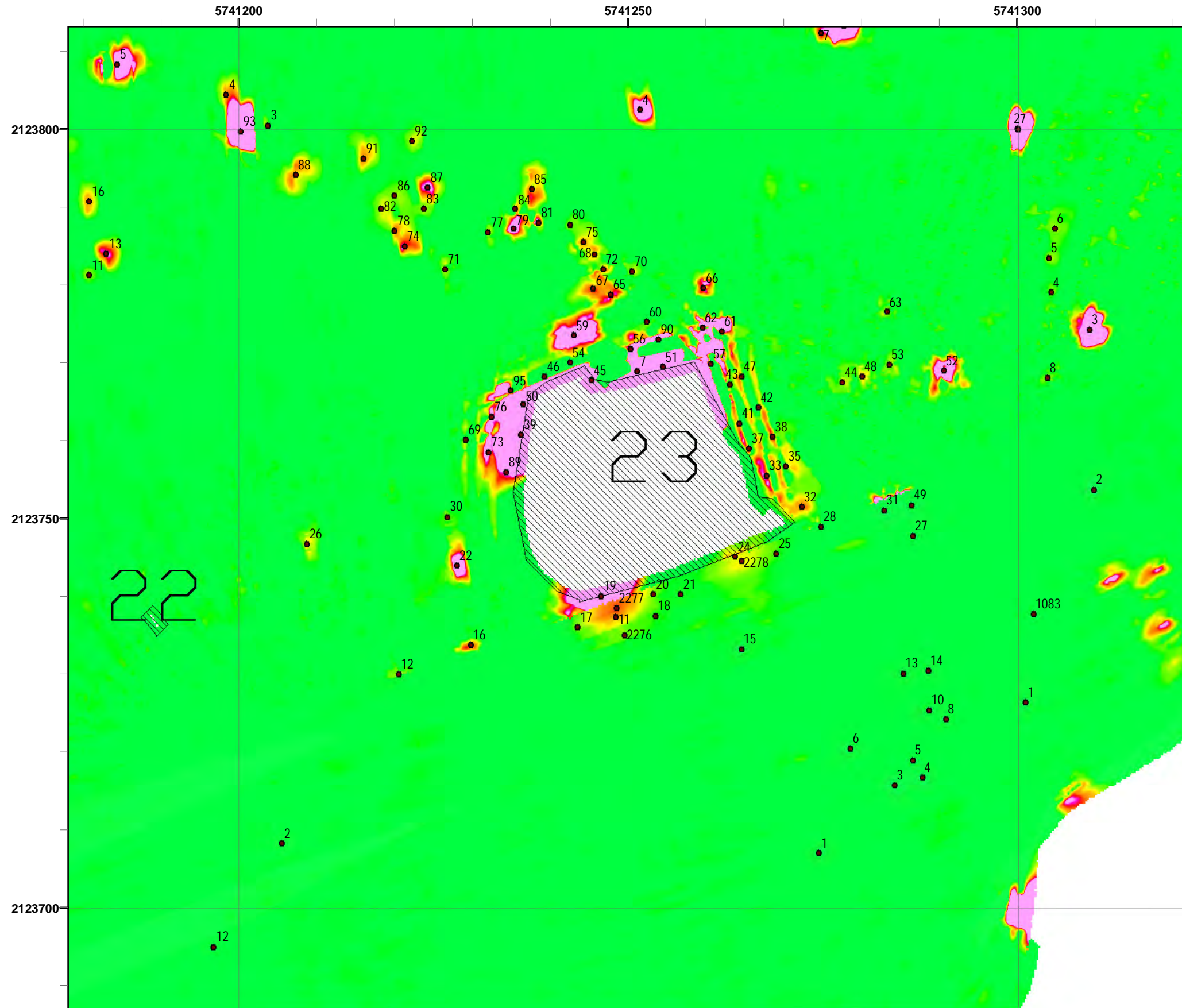
- 2020 ● Target Location
- 5 [Hatched Box] Analog Investigation (See Appendix F3)
- [Brown Box] Analog Investigation Conducted
- [Grey Box] Phase I Removal Action Area Completed by Army
- [Blue Dashed Line] Parker Flats Munitions Response Area
- [Black Line] Major Road



**Parker Flats MRA
20mV DGM Surveys
Mapbook**

FORA ESCA RP
Monterey County, California

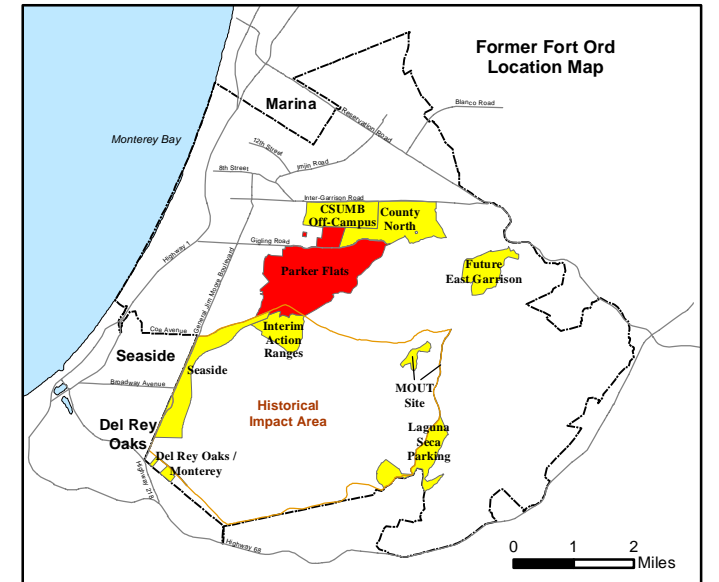
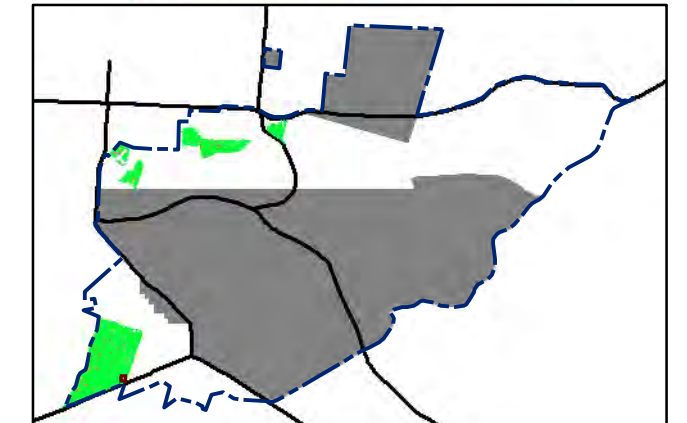
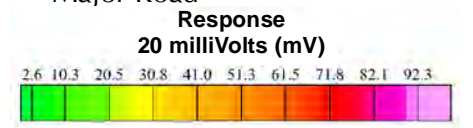
T:\Projects\Parker Flats\PF_TIP\PF_TIP_Mapbooks\2012_06_18_PF_20mV_DGM_Mpbk.mxd - 5/29/2013 @ 10:43:42 PM




Legend

Grid C2B6H8

- 2020 ● Target Location
- 5 [Hatched Box] Analog Investigation (See Appendix F3)
- [Brown Box] Analog Investigation Conducted
- [Grey Box] Phase I Removal Action Area Completed by Army
- [Dashed Blue Line] Parker Flats Munitions Response Area
- [Thick Black Line] Major Road



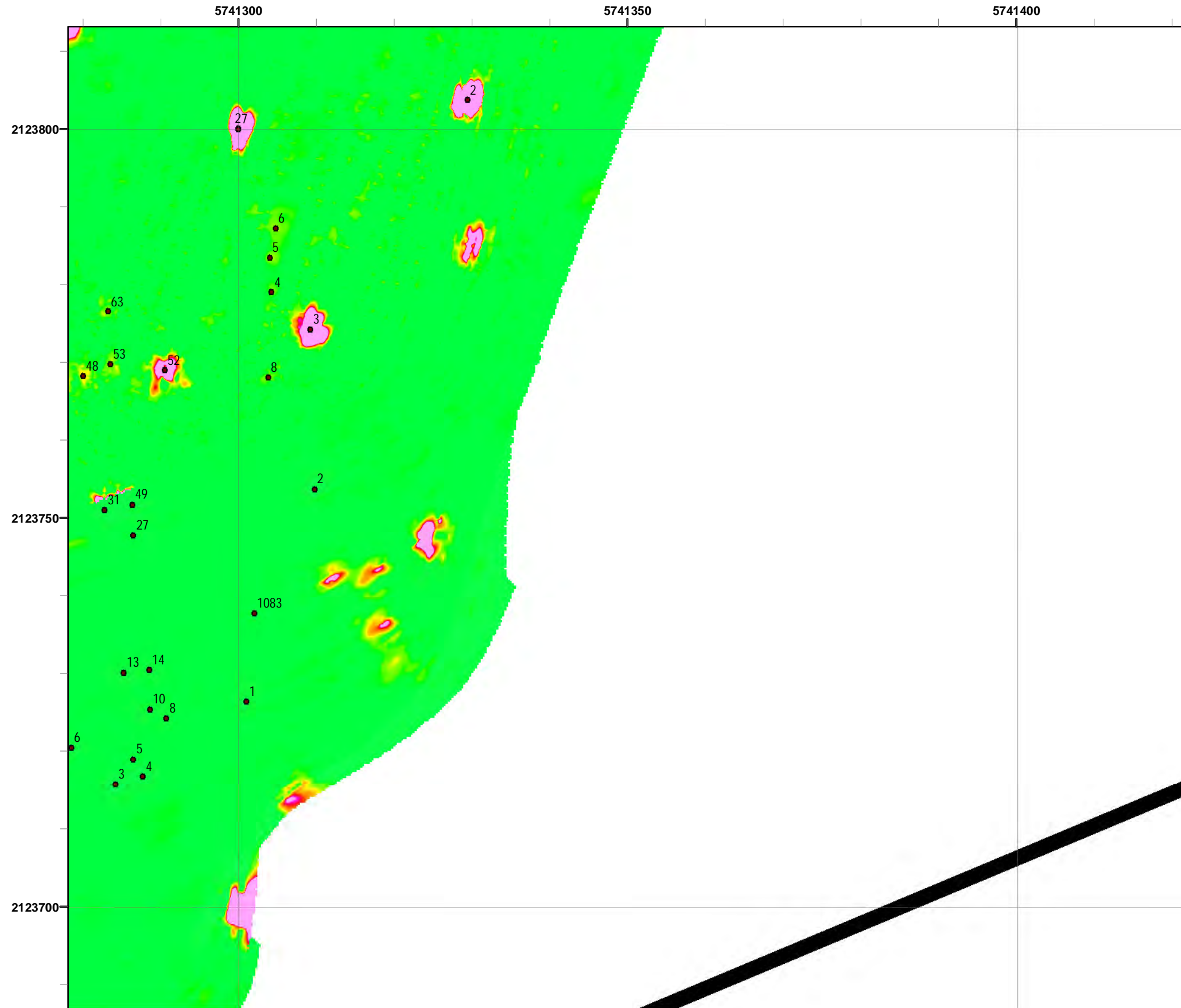
State Plane California IV, NAD 1983 (U.S. Survey Foot)



**Parker Flats MRA
20mV DGM Surveys
Mapbook**

FORA ESCA RP
Monterey County, California

T:\Projects\Parker Flats\PF_TIP\PF_TIP_Mapbooks\2012_06_18_PF_20mV_DGM_Mpbk.mxd - 5/29/2013 @ 10:43:42 PM

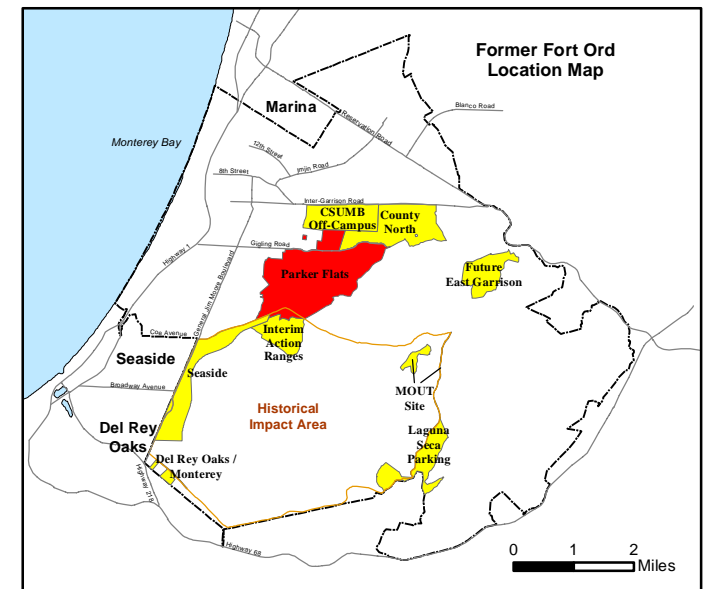
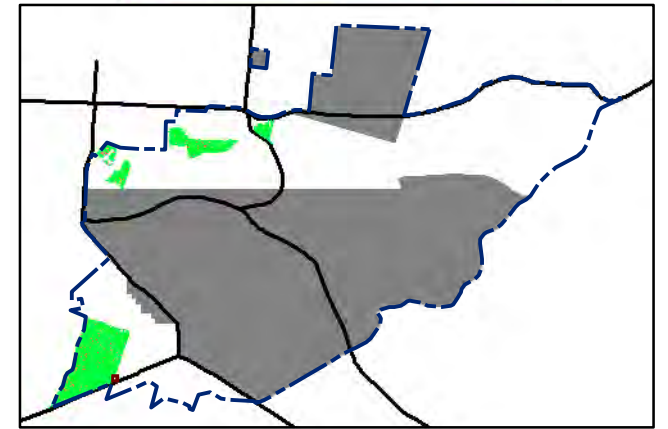


Grid C2B6H9



Legend

- 2020 ● Target Location
- 5 ▨ Analog Investigation (See Appendix F3)
- Analog Investigation Conducted
- Phase I Removal Action Area Completed by Army
- ▬ Parker Flats Munitions Response Area
- ▬ Major Road

Response 20 milliVolts (mV)



State Plane California IV, NAD 1983 (U.S. Survey Foot)




Parker Flats MRA 20mV DGM Surveys Mapbook

FORA ESCA RP
Monterey County, California



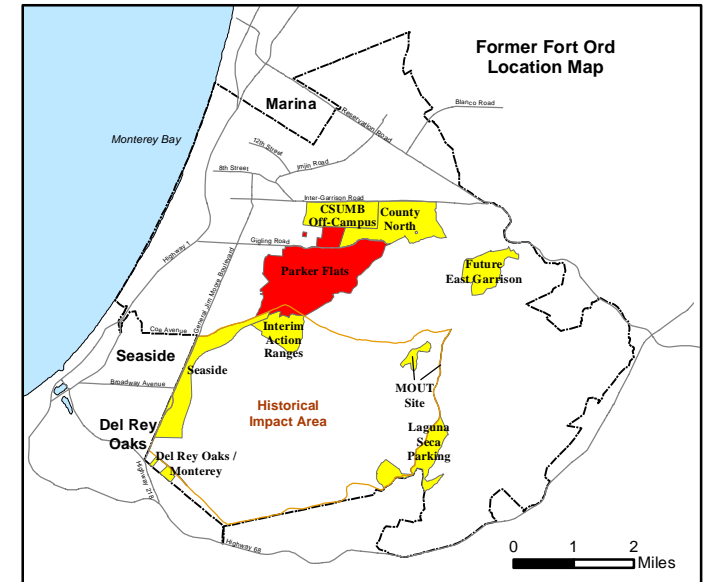
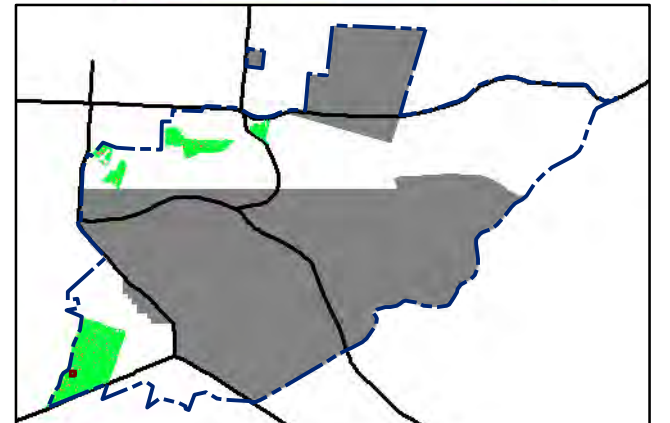
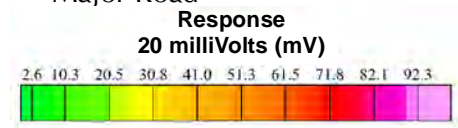
Map F1B - 60

T:\Projects\Parker Flats\PF_TIP\PF_TIP_Mapbooks\2012_06_18_PF_20mV_DGM_Mpbk.mxd - 5/29/2013 @ 10:43:42 PM



Grid C2B611

- Legend**
- 2020 ● Target Location
 - 5 [Hatched Box] Analog Investigation (See Appendix F3)
 - [Brown Box] Analog Investigation Conducted
 - [Grey Box] Phase I Removal Action Area Completed by Army
 - [Blue Dashed Box] Parker Flats Munitions Response Area
 - [Black Line] Major Road




**Parker Flats MRA
20mV DGM Surveys
Mapbook**

FORA ESCA RP
Monterey County, California

Map F1B - 61

T:\Projects\Parker Flats\PF_TIP\PF_TIP_Mapbooks\2012_06_18_PF_20mV_DGM_Mpbk.mxd - 5/29/2013 @ 10:43:42 PM

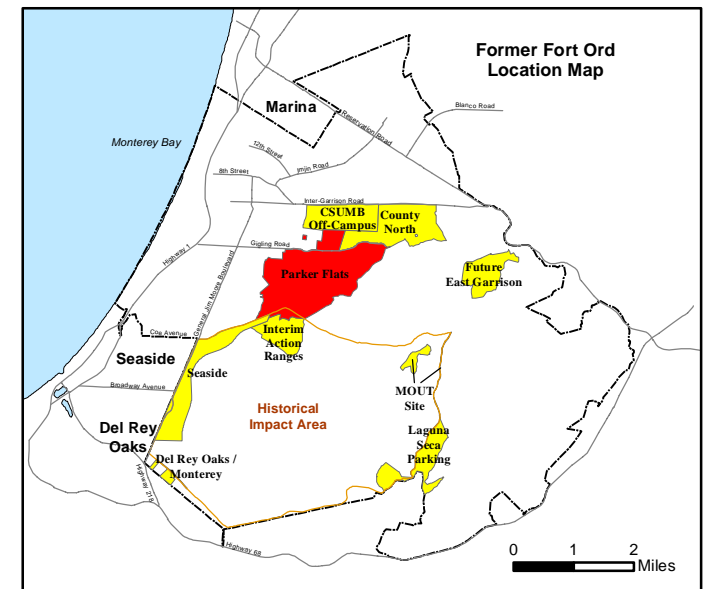
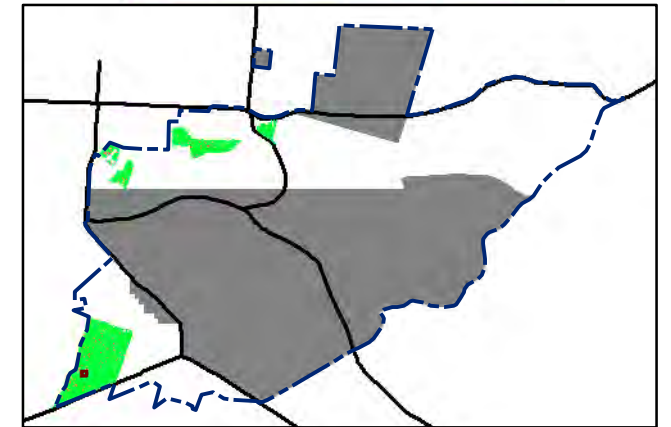



Legend


Grid C2B6I2

- 2020 ● Target Location
- 5 ▨ Analog Investigation (See Appendix F3)
- Analog Investigation Conducted
- Phase I Removal Action Area Completed by Army
- ▬ Parker Flats Munitions Response Area
- ▬ Major Road

Response 20 millivolts (mV)



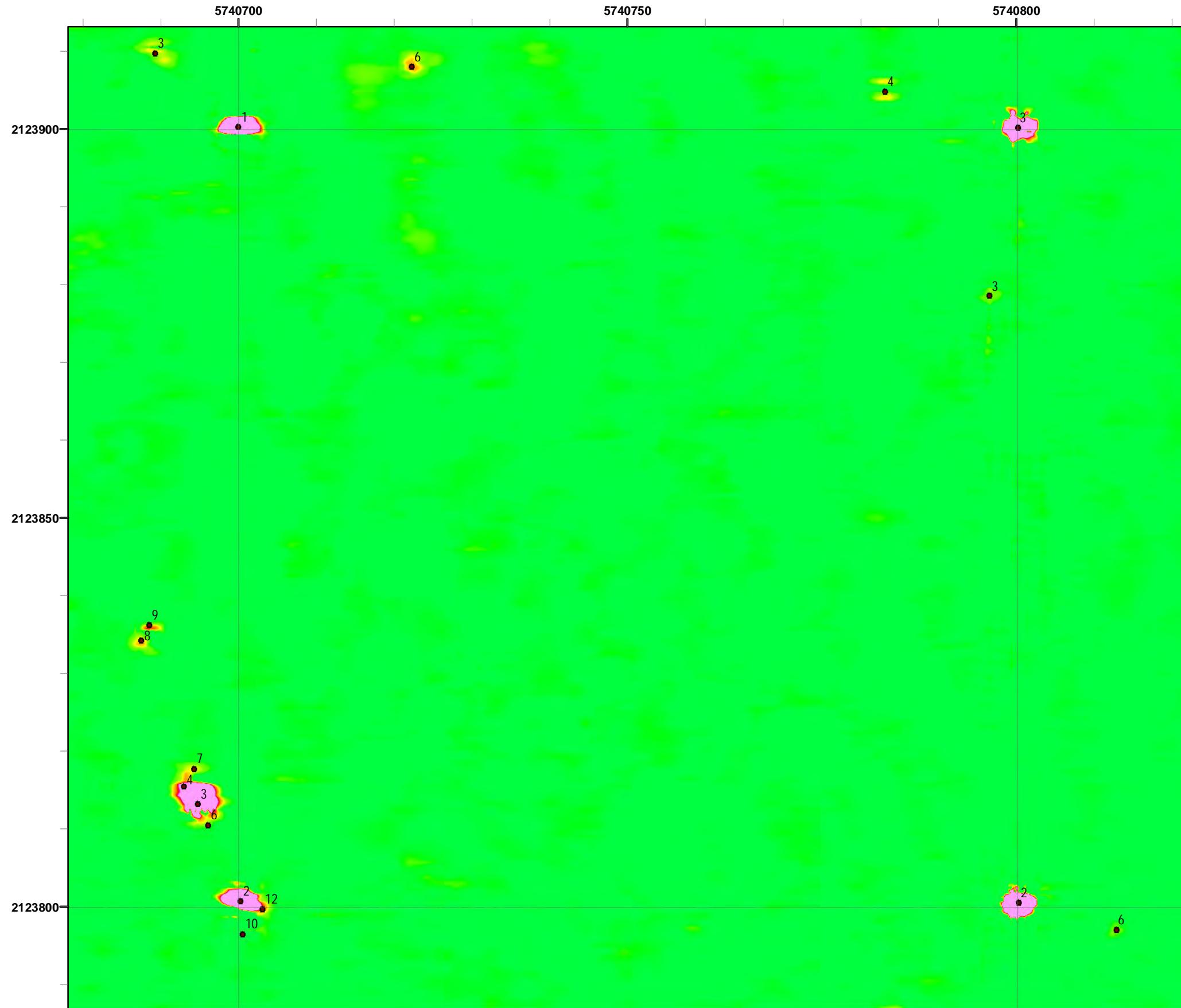
State Plane California IV, NAD 1983 (U.S. Survey Foot)



Parker Flats MRA 20mV DGM Surveys Mapbook

FORA ESCA RP
Monterey County, California

T:\Projects\Parker Flats\PF_TIP\PF_TIP_Mapbooks\2012_06_18_PF_20mV_DGM_Mpbk.mxd - 5/29/2013 @ 10:43:42 PM

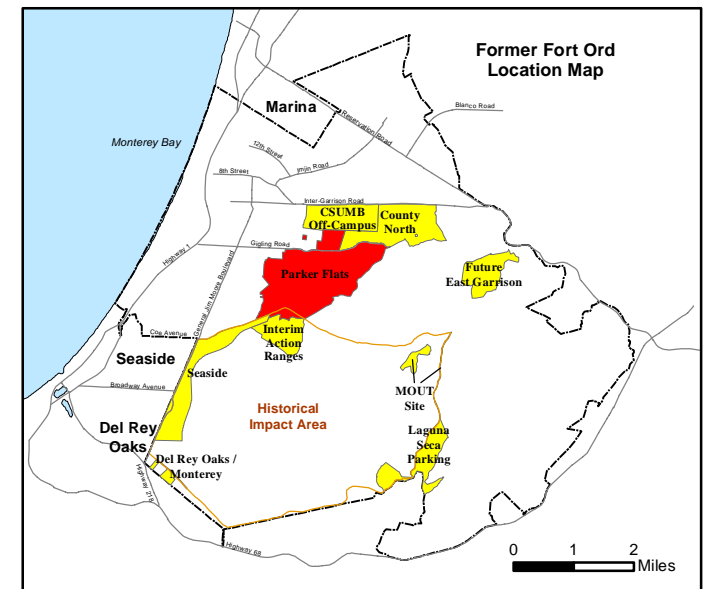
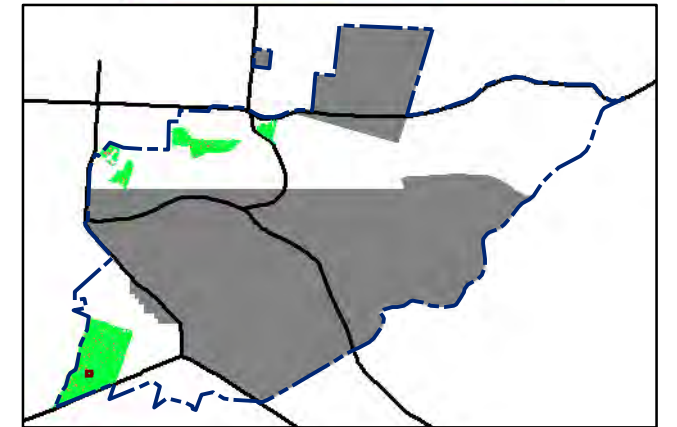


Legend


Grid C2B6I3

- 2020 ● Target Location
- 5 ▨ Analog Investigation (See Appendix F3)
- Analog Investigation Conducted
- Phase I Removal Action Area Completed by Army
- ▬ Parker Flats Munitions Response Area
- ▬ Major Road

Response 20 millivolts (mV)




State Plane California IV, NAD 1983 (U.S. Survey Foot)



Parker Flats MRA 20mV DGM Surveys Mapbook

FORA ESCA RP
Monterey County, California

T:\Projects\Parker Flats\PF_TIP\PF_TIP_Mapbooks\2012_06_18_PF_20mV_DGM_Mpbk.mxd - 5/29/2013 @ 10:43:42 PM

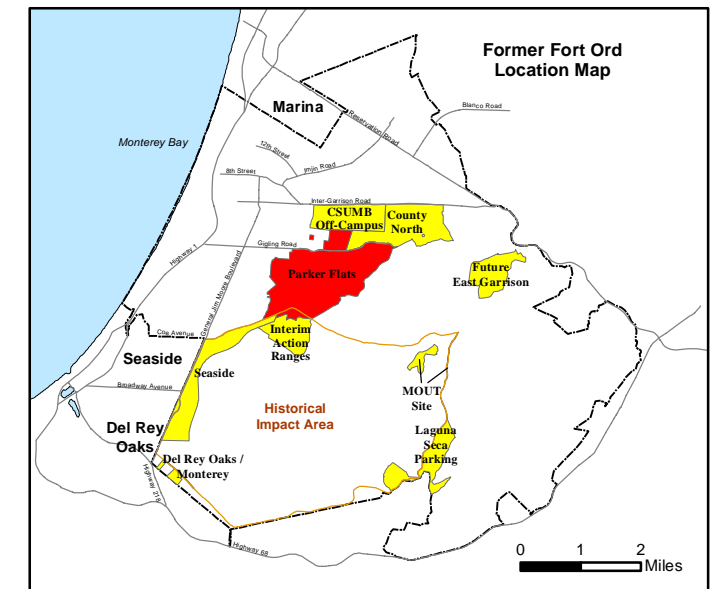
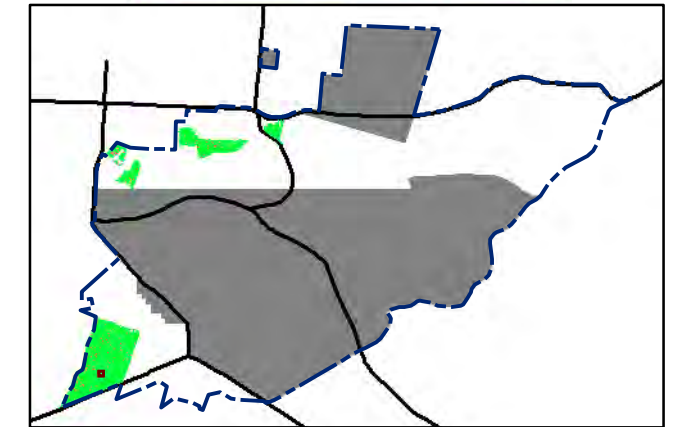



Legend


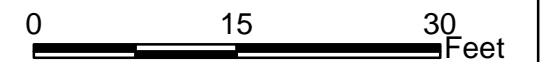
Grid C2B614

- 2020 ● Target Location
- 5 [Hatched Box] Analog Investigation (See Appendix F3)
- [Brown Box] Analog Investigation Conducted
- [Grey Box] Phase I Removal Action Area Completed by Army
- [Blue Dashed Line] Parker Flats Munitions Response Area
- [Black Line] Major Road

Response 20 millivolts (mV)



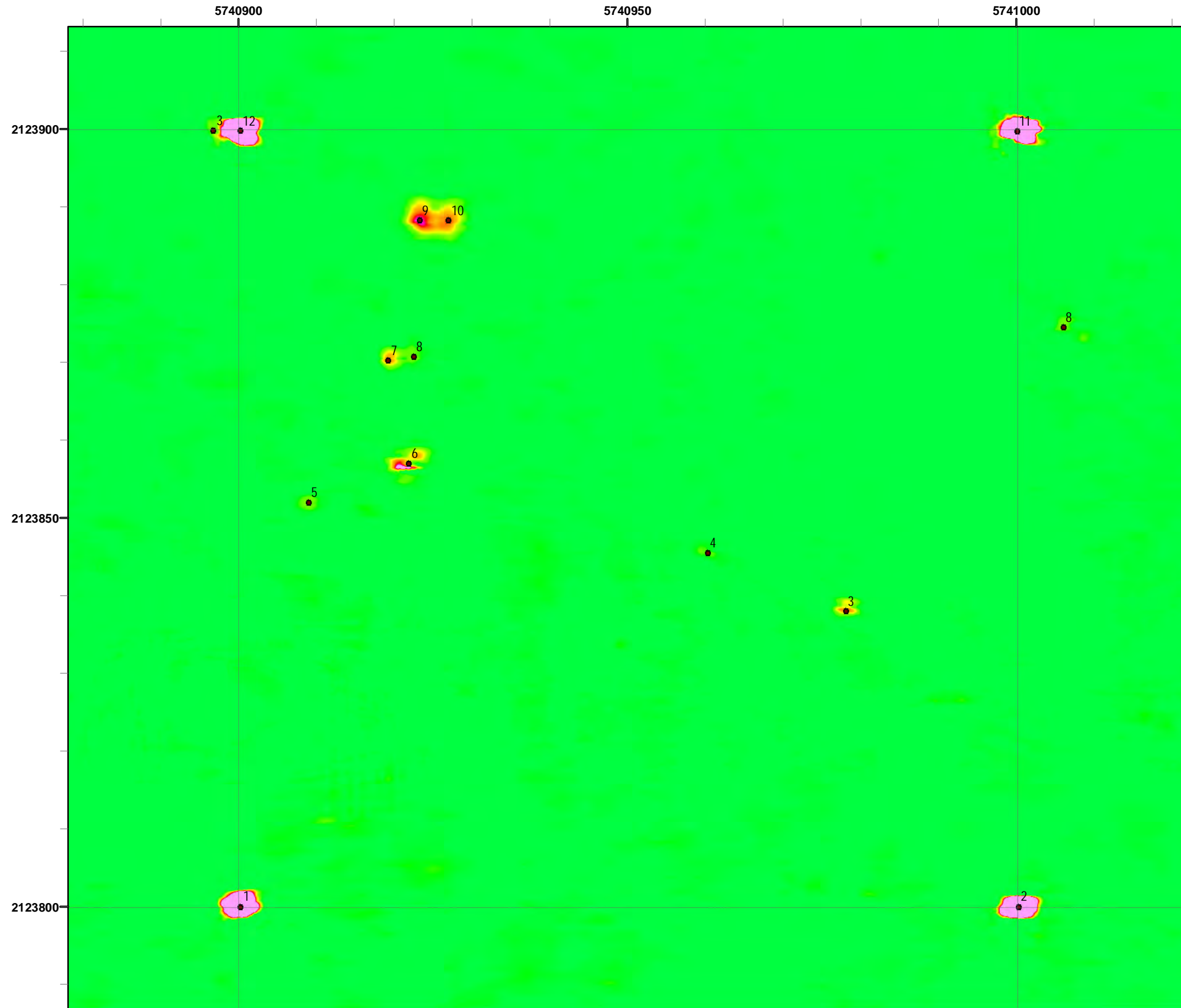
State Plane California IV, NAD 1983 (U.S. Survey Foot)



Parker Flats MRA 20mV DGM Surveys Mapbook

FORA ESCA RP
Monterey County, California

T:\Projects\Parker Flats\PF_TIP\PF_TIP_Mapbooks\2012_06_18_PF_20mV_DGM_Mpbk.mxd - 5/29/2013 @ 10:43:42 PM

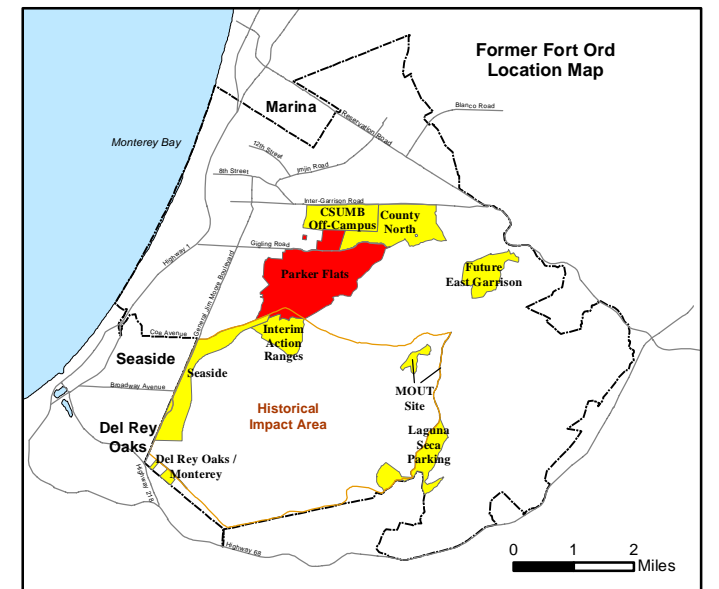
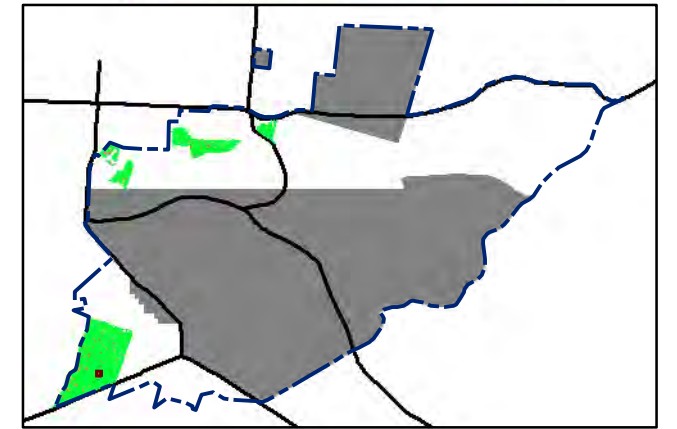


Legend



Grid C2B615

- 2020 ● Target Location
- 5 [Hatched Box] Analog Investigation (See Appendix F3)
- [Brown Box] Analog Investigation Conducted
- [Grey Box] Phase I Removal Action Area Completed by Army
- [Blue Dashed Line] Parker Flats Munitions Response Area
- [Black Line] Major Road

Response 20 millivolts (mV)




State Plane California IV, NAD 1983 (U.S. Survey Foot)



Parker Flats MRA 20mV DGM Surveys Mapbook

FORA ESCA RP
Monterey County, California



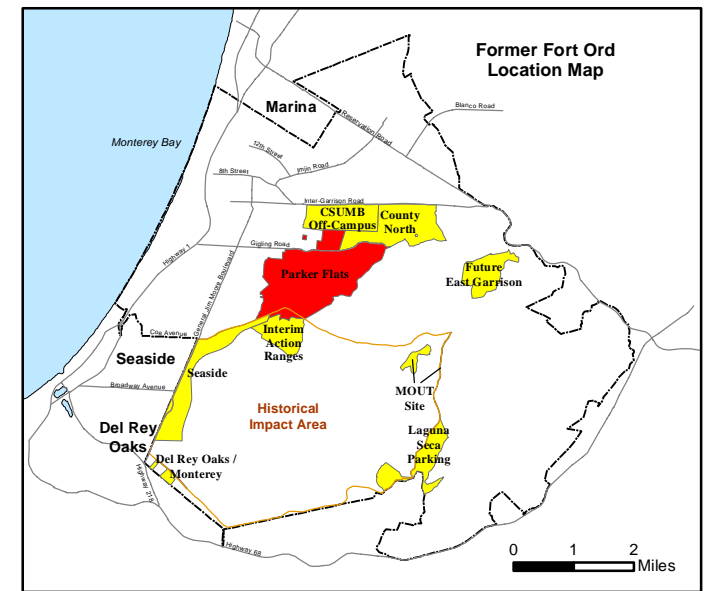
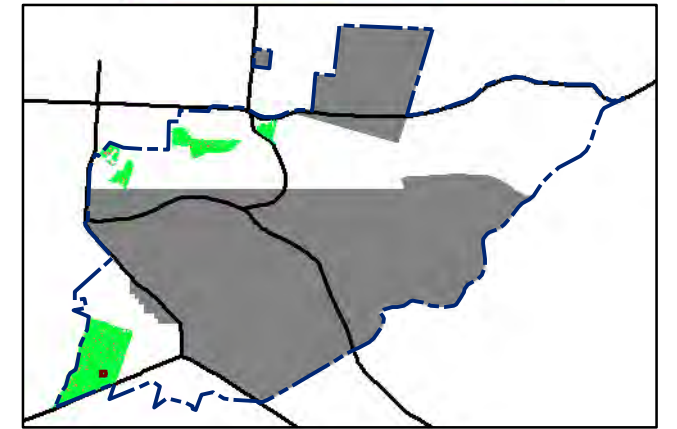
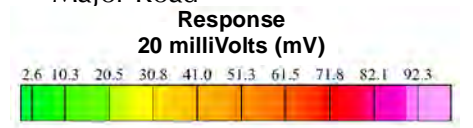
T:\Projects\Parker Flats\PF_TIP\PF_TIP_Mapbooks\2012_06_18_PF_20mV_DGM_Mpbk.mxd - 5/29/2013 @ 10:43:42 PM



Legend

Grid C2B616

- 2020 ● Target Location
- 5 ▨ Analog Investigation (See Appendix F3)
- Analog Investigation Conducted
- Phase I Removal Action Area Completed by Army
- ▬ Parker Flats Munitions Response Area
- ▬ Major Road




**Parker Flats MRA
20mV DGM Surveys
Mapbook**

FORA ESCA RP
Monterey County, California

Map F1B - 66

T:\Projects\Parker Flats\PF_TIP\PF_TIP_Mapbooks\2012_06_18_PF_20mV_DGM_Mpbk.mxd - 5/29/2013 @ 10:43:42 PM

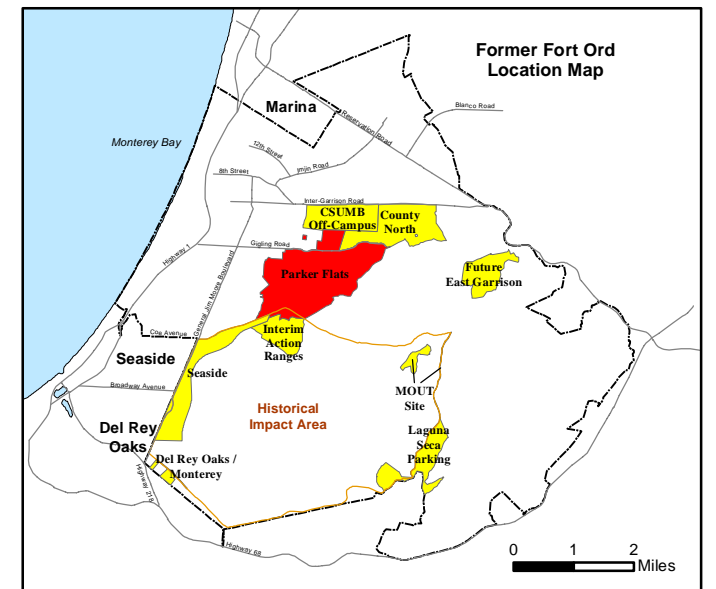
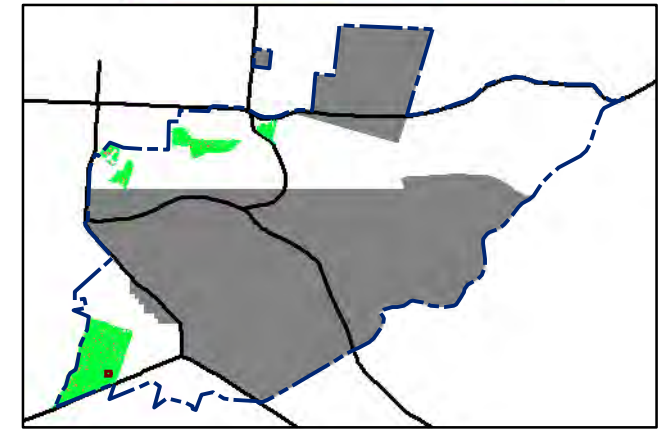


Legend



Grid C2B617

- 2020 ● Target Location
- 5 ▨ Analog Investigation (See Appendix F3)
- Analog Investigation Conducted
- Phase I Removal Action Area Completed by Army
- ▬ Parker Flats Munitions Response Area
- ▬ Major Road

Response 20 millivolts (mV)



State Plane California IV, NAD 1983 (U.S. Survey Foot)

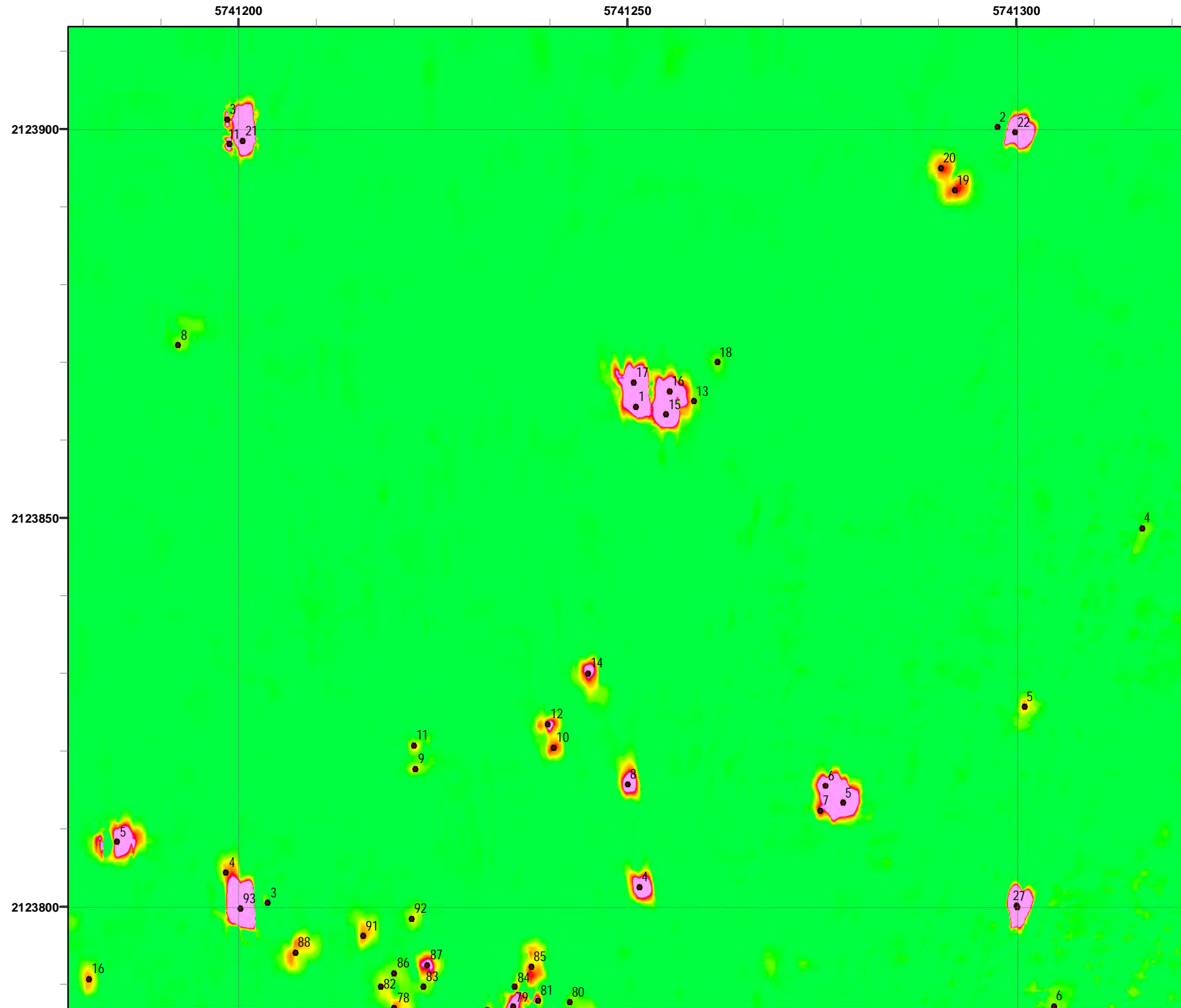


Parker Flats MRA 20mV DGM Surveys Mapbook

FORA ESCA RP
Monterey County, California

Map F1B - 67

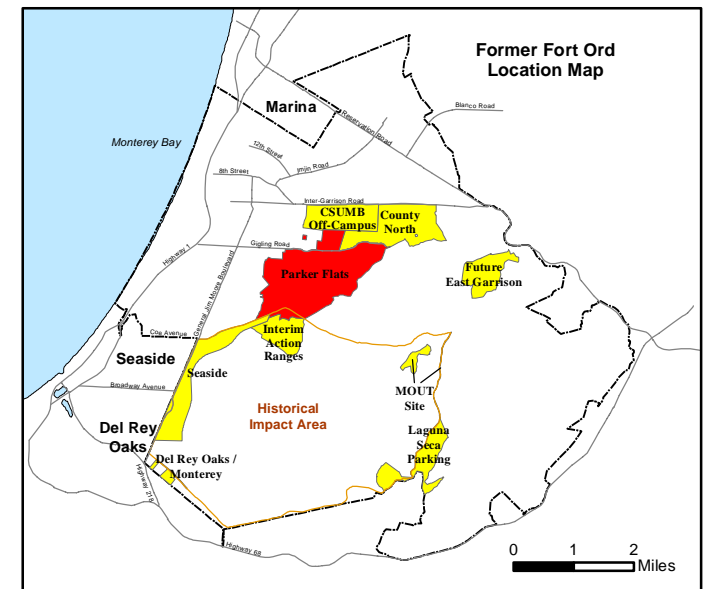
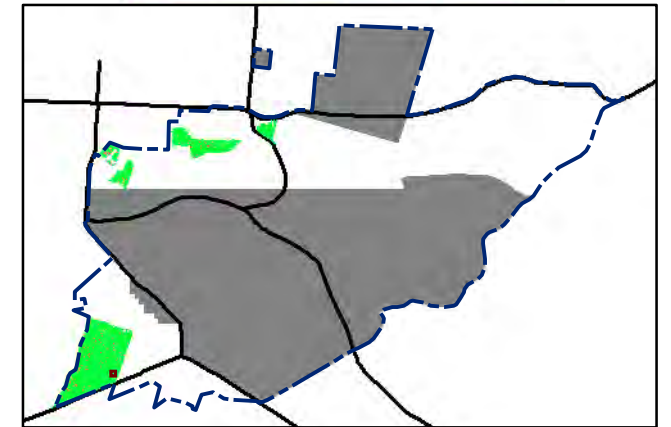
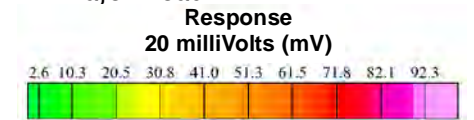
T:\Projects\Parker Flats\PF_TIP\PF_TIP_Mapbooks\2012_06_18_PF_20mV_DGM_Mpbk.mxd - 5/29/2013 @ 10:43:42 PM




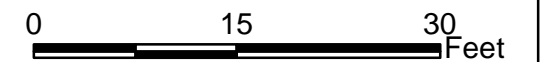
Legend

Grid C2B618

- 2020 ● Target Location
- 5 ▨ Analog Investigation (See Appendix F3)
- Analog Investigation Conducted
- Phase I Removal Action Area Completed by Army
- ▬ Parker Flats Munitions Response Area
- ▬ Major Road




State Plane California IV, NAD 1983 (U.S. Survey Foot)



**Parker Flats MRA
20mV DGM Surveys
Mapbook**

FORA ESCA RP
Monterey County, California

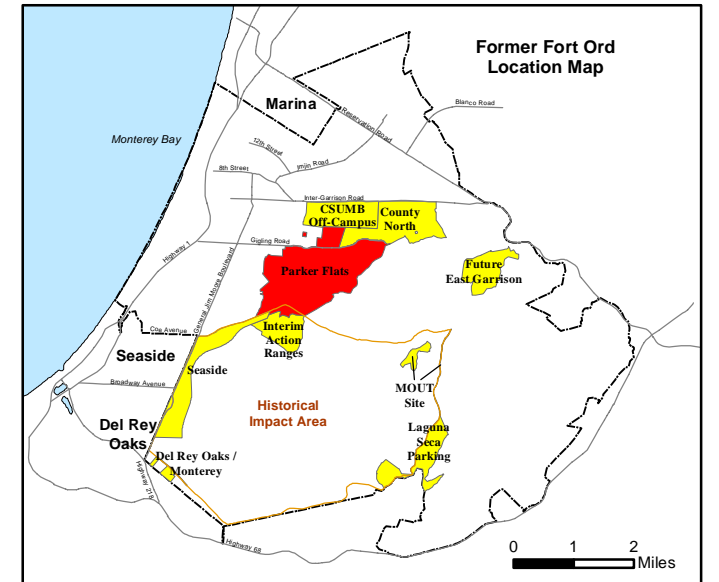
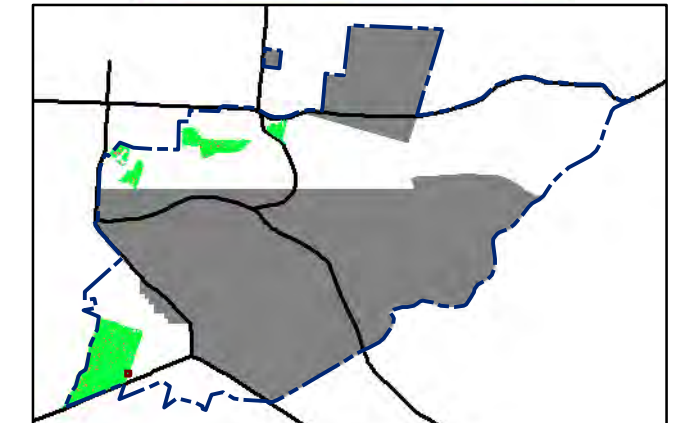
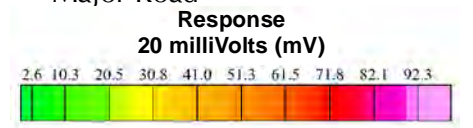
T:\Projects\Parker Flats\PF_TIP\PF_TIP_Mapbooks\2012_06_18_PF_20mV_DGM_Mpbk.mxd - 5/29/2013 @ 10:43:42 PM




Legend

Grid C2B6I9

- 2020 ● Target Location
- 5 ▨ Analog Investigation (See Appendix F3)
- Analog Investigation Conducted
- Phase I Removal Action Area Completed by Army
- ▬ Parker Flats Munitions Response Area
- ▬ Major Road



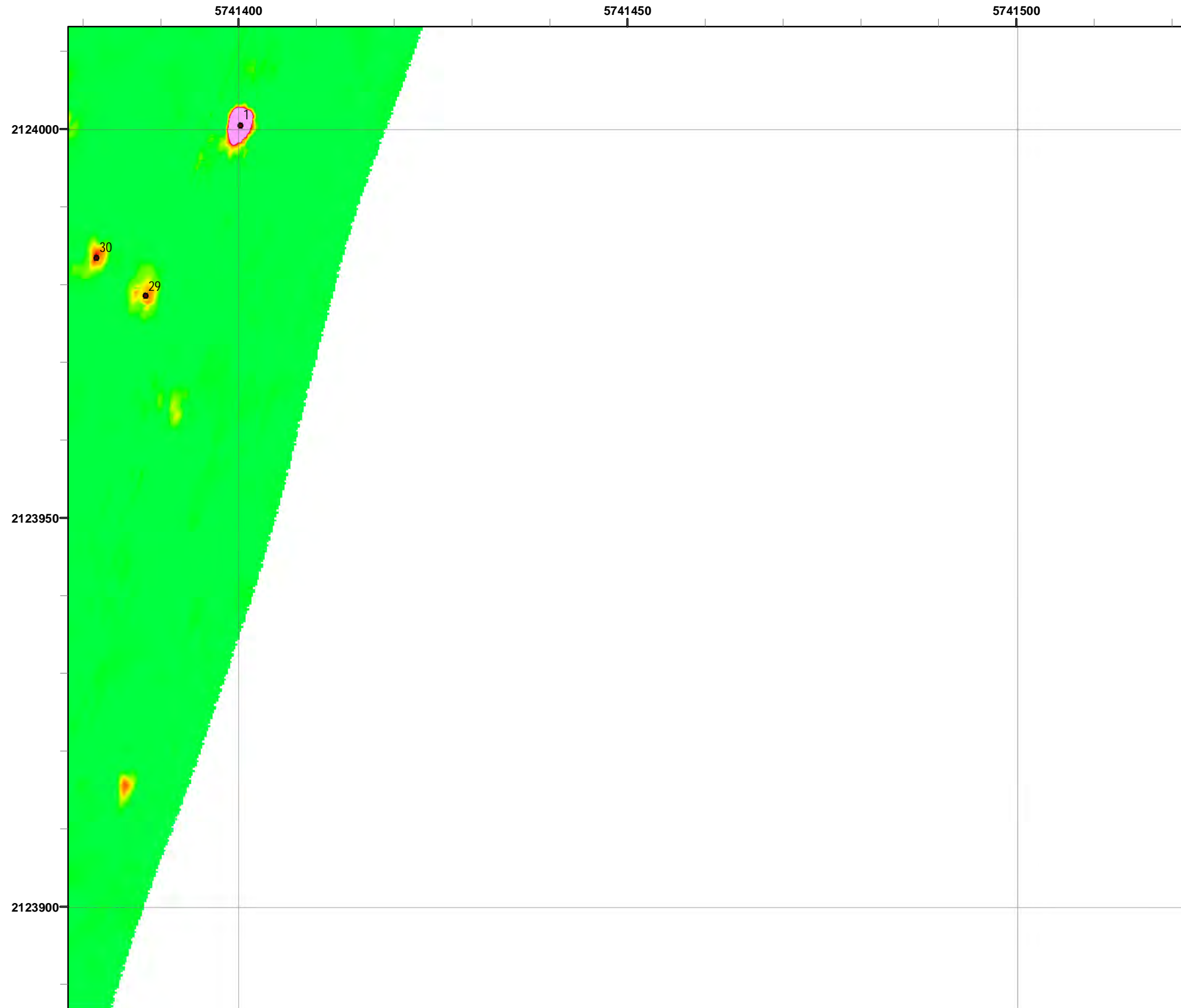
State Plane California IV, NAD 1983 (U.S. Survey Foot)



**Parker Flats MRA
20mV DGM Surveys
Mapbook**

FORA ESCA RP
Monterey County, California

T:\Projects\Parker Flats\PF_TIP\PF_TIP_Mapbooks\2012_06_18_Pf_20mV_DGM_Mpbk.mxd - 5/29/2013 @ 10:43:42 PM



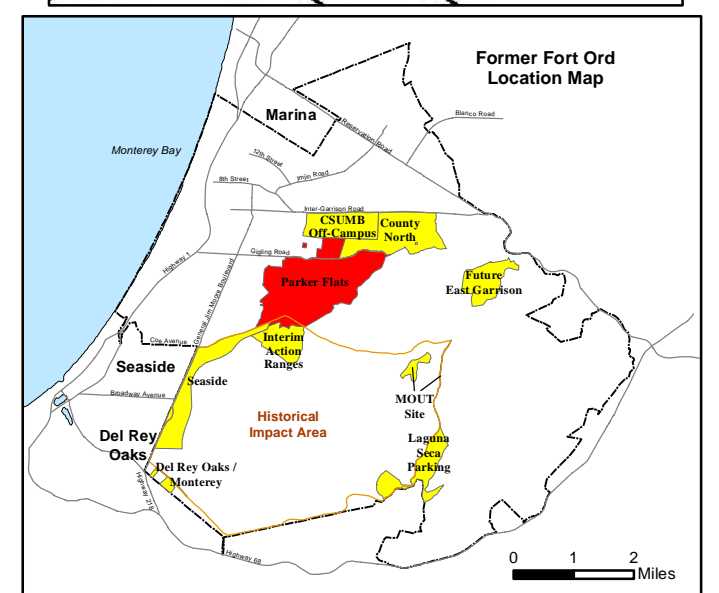
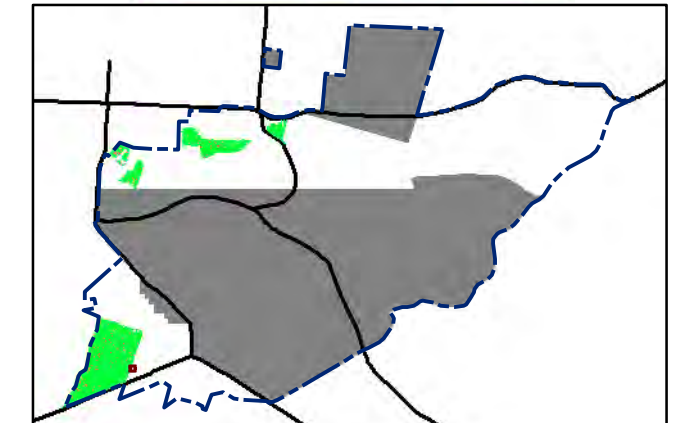
Legend

2020

- Target Location
- 5 Analog Investigation (See Appendix F3)
- Analog Investigation Conducted
- Phase I Removal Action Area Completed by Army
- Parker Flats Munitions Response Area
- Major Road


Response
20 millivolts (mV)

2.6	10.3	20.5	30.8	41.0	51.3	61.5	71.8	82.1	92.3
-----	------	------	------	------	------	------	------	------	------



State Plane California IV, NAD 1983 (U.S. Survey Foot)

0 15 30 Feet




**Parker Flats MRA
20mV DGM Surveys
Mapbook**

FORA ESCA RP
Monterey County, California

Map F1B - 70



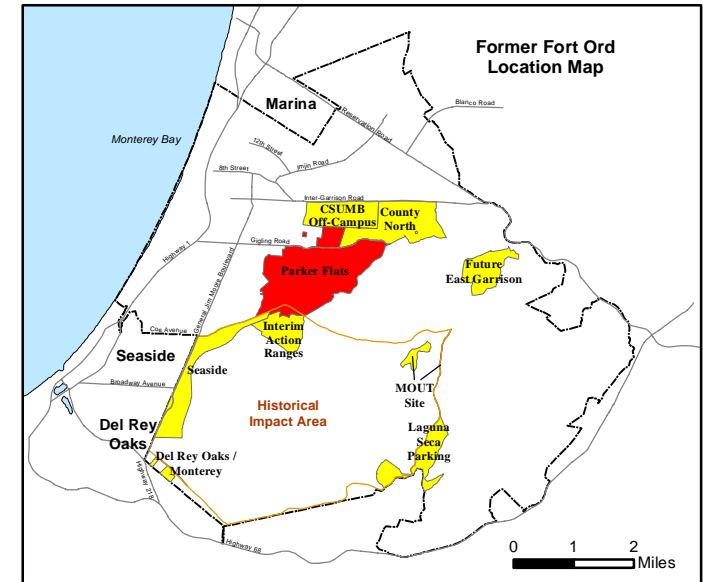
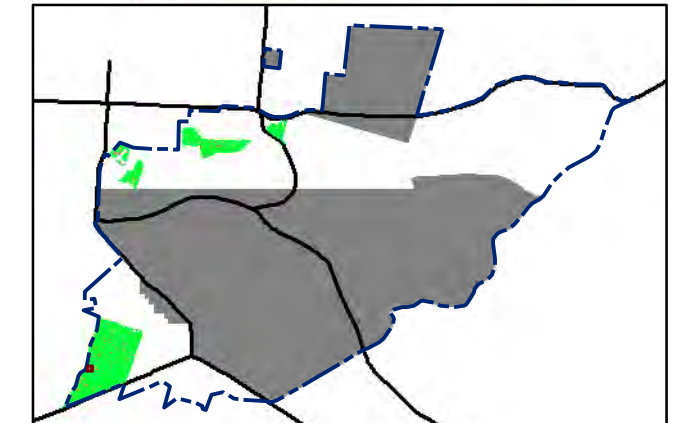
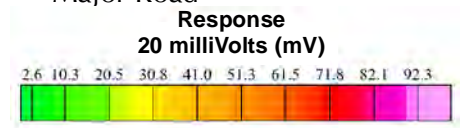
T:\Projects\Parker Flats\PF_TIP\PF_TIP_Mapbooks\2012_06_18_PF_20mV_DGM_Mpbk.mxd - 5/29/2013 @ 10:43:42 PM



Legend

Grid C2B6J1

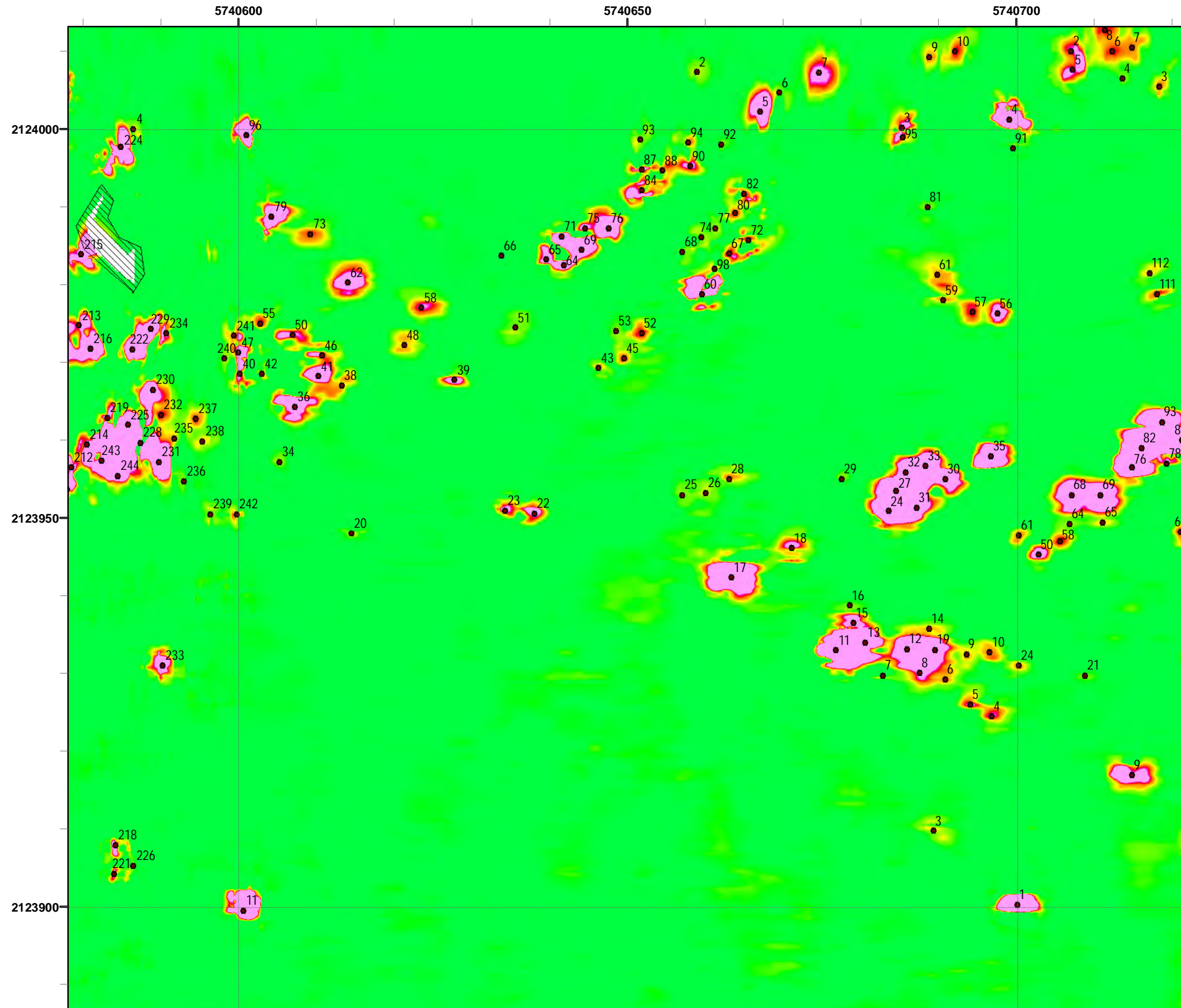
- 2020 ● Target Location
- 5 [Hatched Box] Analog Investigation (See Appendix F3)
- [Brown Box] Analog Investigation Conducted
- [Grey Box] Phase I Removal Action Area Completed by Army
- [Blue Dashed Box] Parker Flats Munitions Response Area
- [Black Line] Major Road



**Parker Flats MRA
20mV DGM Surveys
Mapbook**

FORA ESCA RP
Monterey County, California

T:\Projects\Parker Flats\PF_TIP\PF_TIP_Mapbooks\2012_06_18_PF_20mV_DGM_Mpbk.mxd - 5/29/2013 @ 10:43:42 PM



2020

- Target Location
- Analog Investigation (See Appendix F3)
- Analog Investigation Conducted
- Phase I Removal Action Area
- Completed by Army
- Parker Flats Munitions Response Area
- Major Road

Legend

Grid C2B6J2

Response
20 millivolts (mV)

0 1 2 Miles

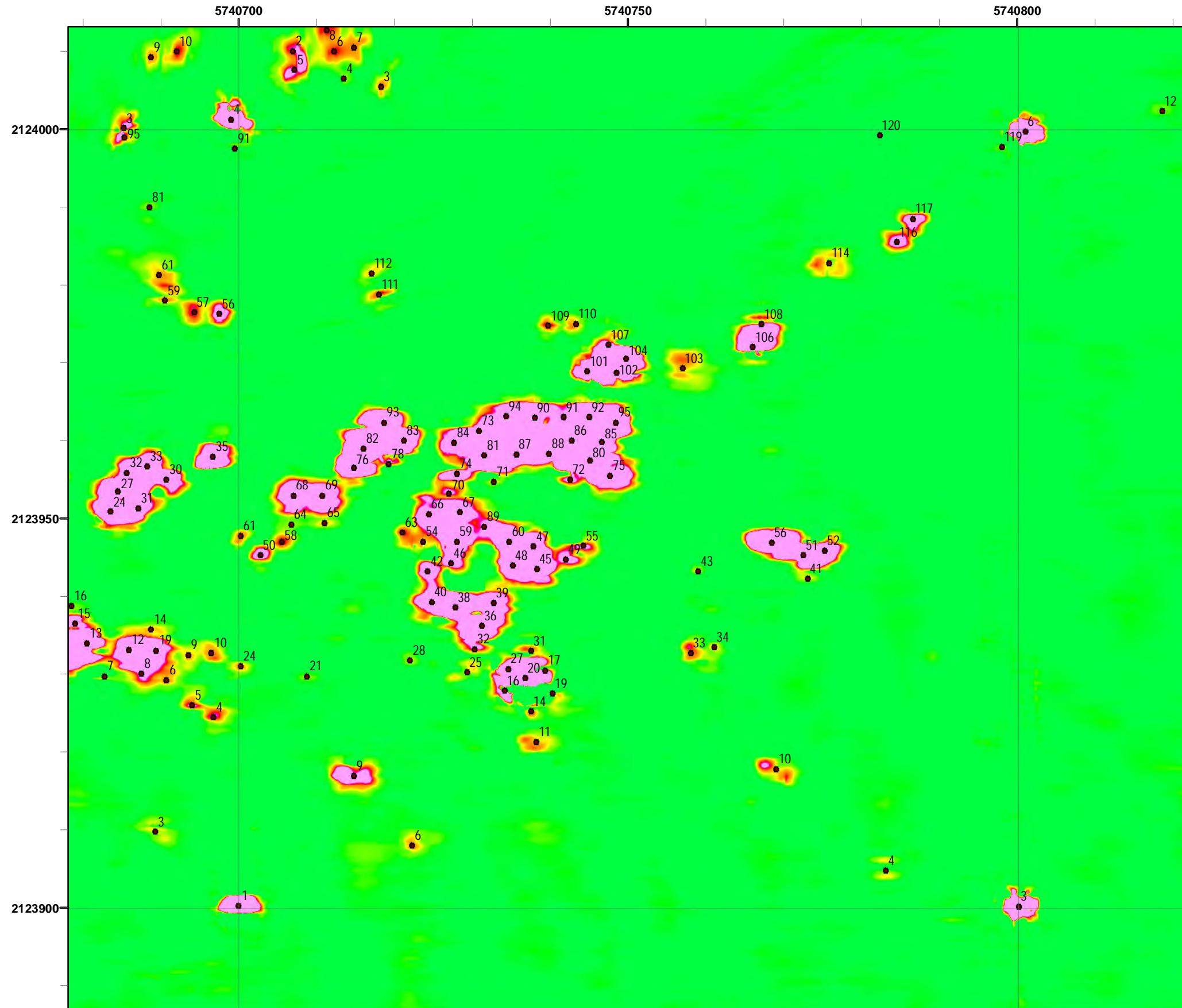
State Plane California IV, NAD 1983 (U.S. Survey Foot)

Parker Flats MRA
20mV DGM Surveys
Mapbook

FORA ESCA RP
Monterey County, California

Map F1B - 72

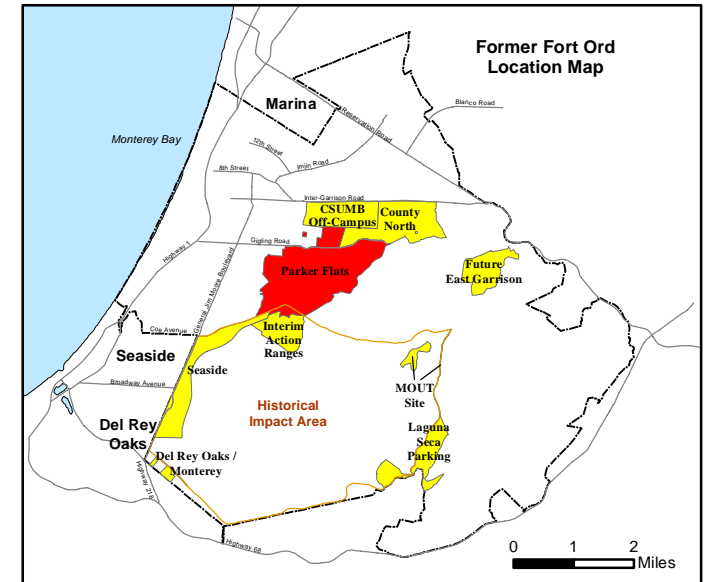
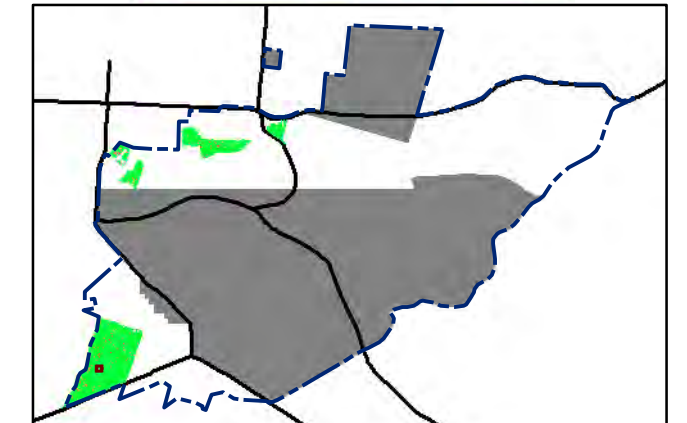
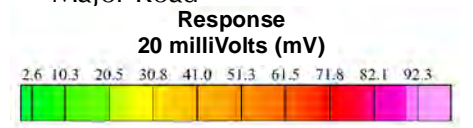
T:\Projects\Parker Flats\PF_TIP\PF_TIP_Mapbooks\2012_06_18_PF_20mV_DGM_Mpbk.mxd - 5/29/2013 @ 10:43:42 PM




Legend

Grid C2B6J3

- 2020 ● Target Location
- 5 ▨ Analog Investigation (See Appendix F3)
- Analog Investigation Conducted
- Phase I Removal Action Area Completed by Army
- ▬ Parker Flats Munitions Response Area
- ▬ Major Road




State Plane California IV, NAD 1983 (U.S. Survey Foot)



**Parker Flats MRA
20mV DGM Surveys
Mapbook**

FORA ESCA RP
Monterey County, California

T:\Projects\Parker Flats\PF_TIP\PF_TIP_Mapbooks\2012_06_18_PF_20mV_DGM_Mpbk.mxd - 5/29/2013 @ 10:43:42 PM

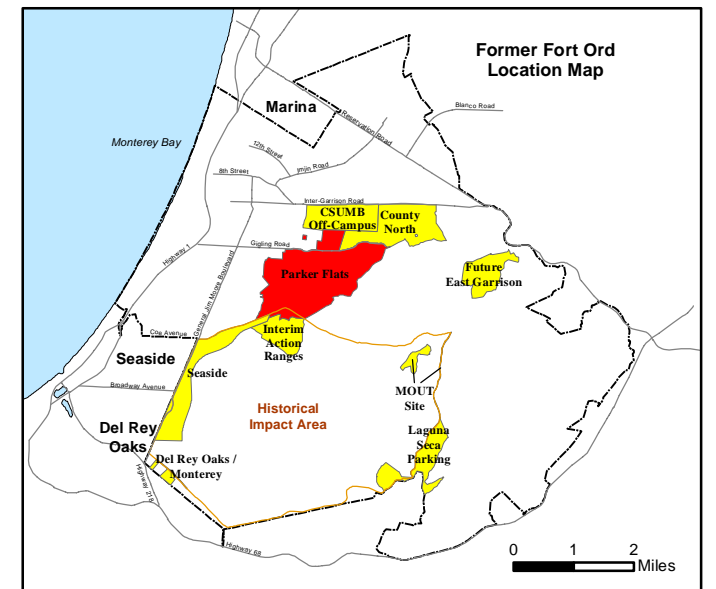
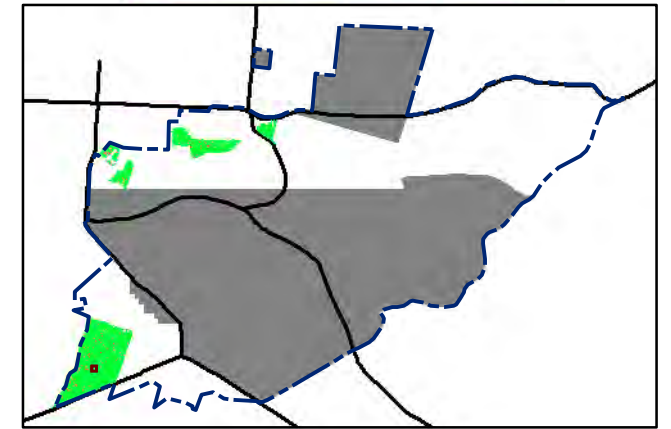


Legend



Grid C2B6J4

- 2020 ● Target Location
- 5 ▨ Analog Investigation (See Appendix F3)
- Analog Investigation Conducted
- Phase I Removal Action Area Completed by Army
- ▬ Parker Flats Munitions Response Area
- ▬ Major Road

Response
20 millivolts (mV)



State Plane California IV, NAD 1983 (U.S. Survey Foot)




Parker Flats MRA 20mV DGM Surveys Mapbook

FORA ESCA RP
Monterey County, California

Map F1B - 74

T:\Projects\Parker Flats\PF_TIP\PF_TIP_Mapbooks\2012_06_18_PF_20mV_DGM_Mpbk.mxd - 5/29/2013 @ 10:43:42 PM

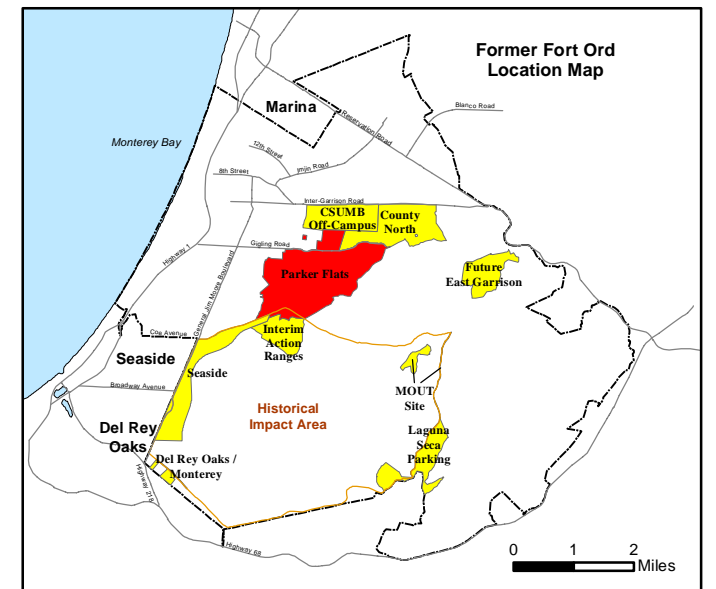
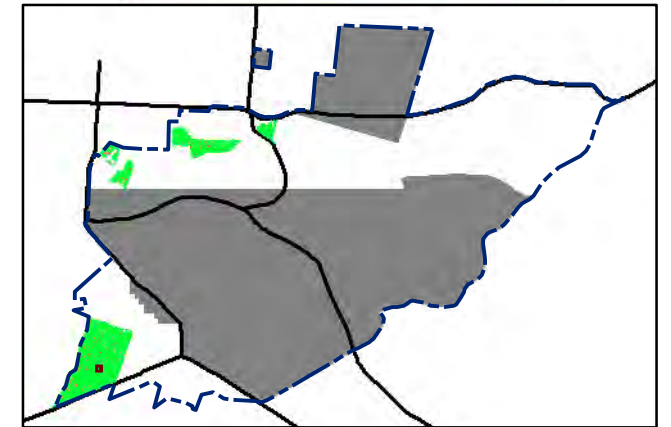


Legend



Grid C2B6J5

- 2020 ● Target Location
- 5 ▨ Analog Investigation (See Appendix F3)
- Analog Investigation Conducted
- Phase I Removal Action Area Completed by Army
- ▬ Parker Flats Munitions Response Area
- ▬ Major Road

Response 20 millivolts (mV)



State Plane California IV, NAD 1983 (U.S. Survey Foot)




Parker Flats MRA 20mV DGM Surveys Mapbook

FORA ESCA RP
Monterey County, California

Map F1B - 75

T:\Projects\Parker Flats\PF_TIP\PF_TIP_Mapbooks\2012_06_18_PF_20mV_DGM_Mpbk.mxd - 5/29/2013 @ 10:43:42 PM

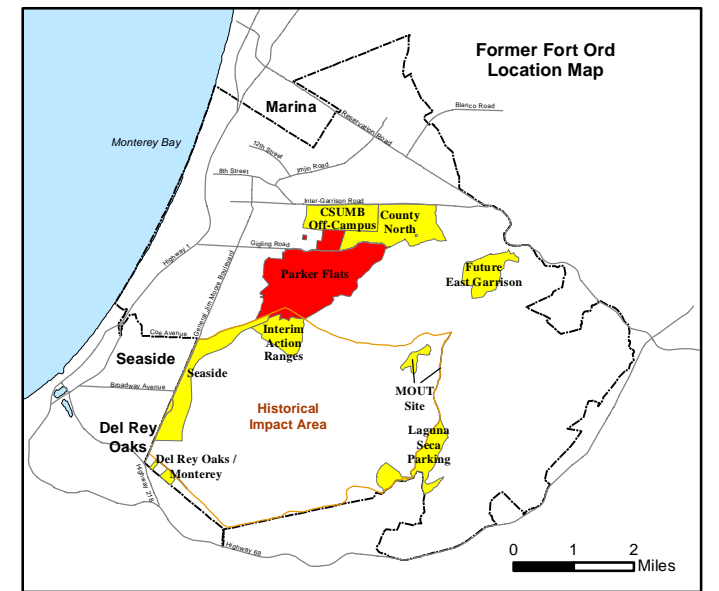
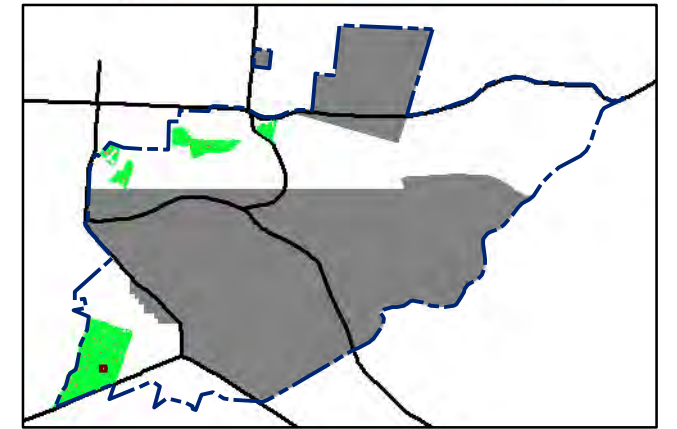


Legend


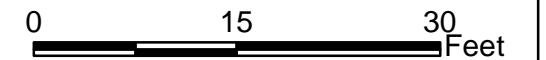
Grid C2B6J6

- 2020 ● Target Location
- 5 ▨ Analog Investigation (See Appendix F3)
- Analog Investigation Conducted
- Phase I Removal Action Area Completed by Army
- ▬ Parker Flats Munitions Response Area
- ▬ Major Road

Response 20 milliVolts (mV)



State Plane California IV, NAD 1983 (U.S. Survey Foot)

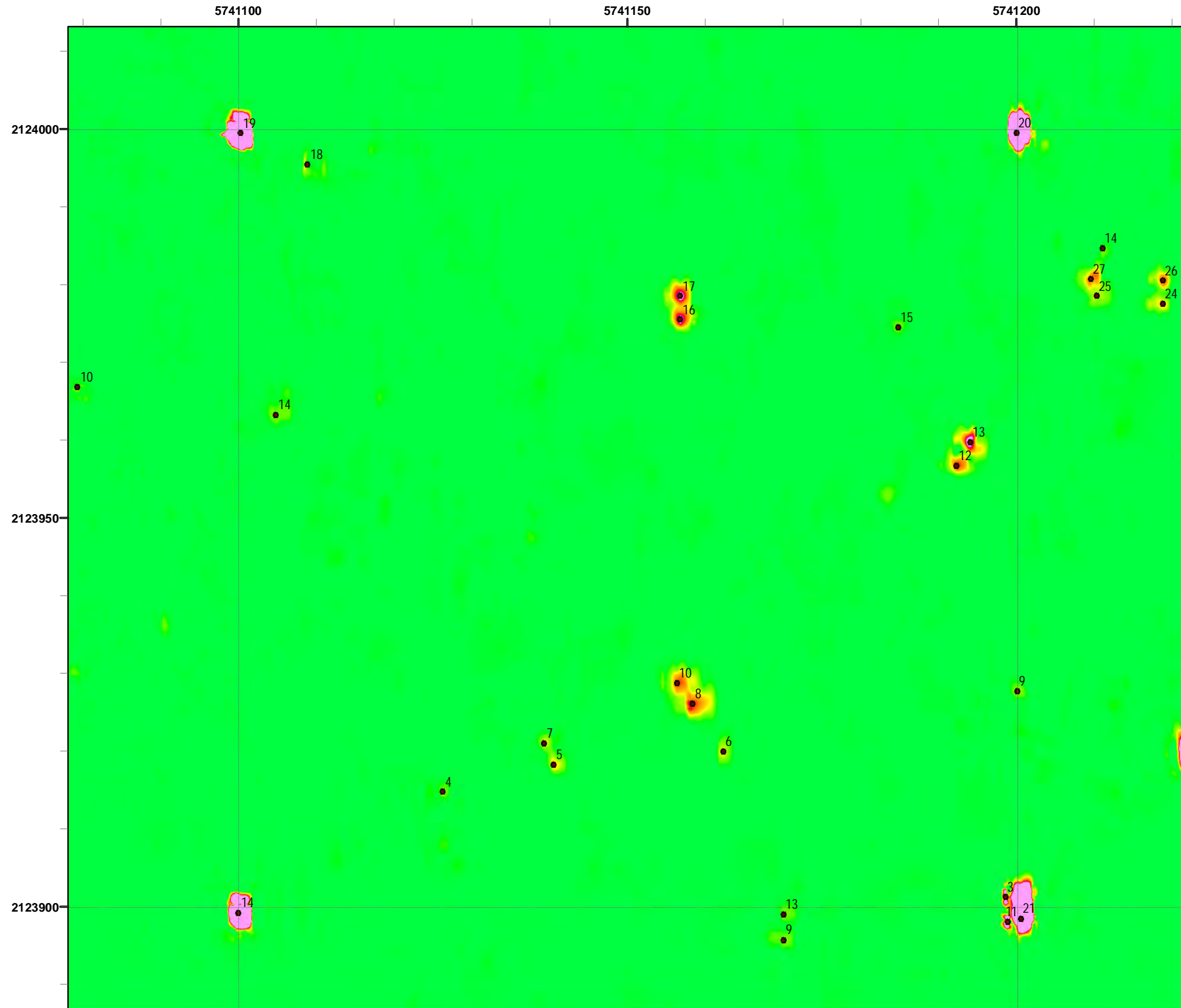


Parker Flats MRA 20mV DGM Surveys Mapbook

FORA ESCA RP
Monterey County, California

Map F1B - 76

T:\Projects\Parker Flats\PF_TIP\PF_TIP_Mapbooks\2012_06_18_PF_20mV_DGM_Mpbk.mxd - 5/29/2013 @ 10:43:42 PM

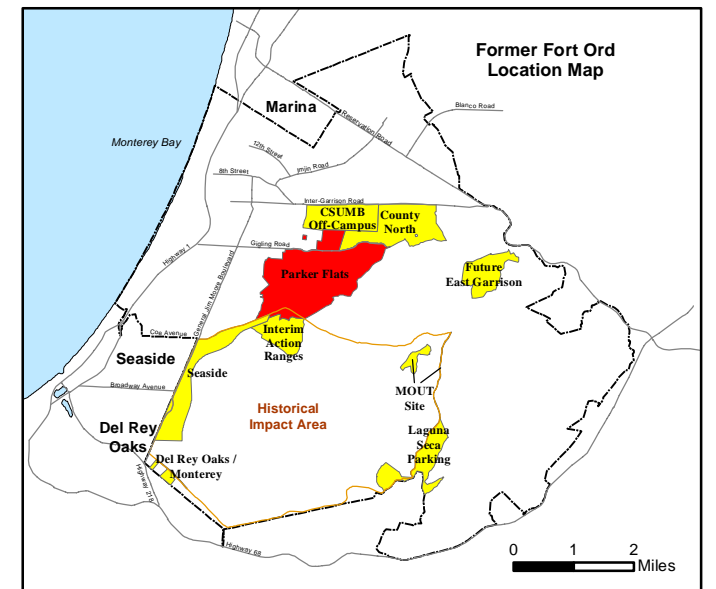
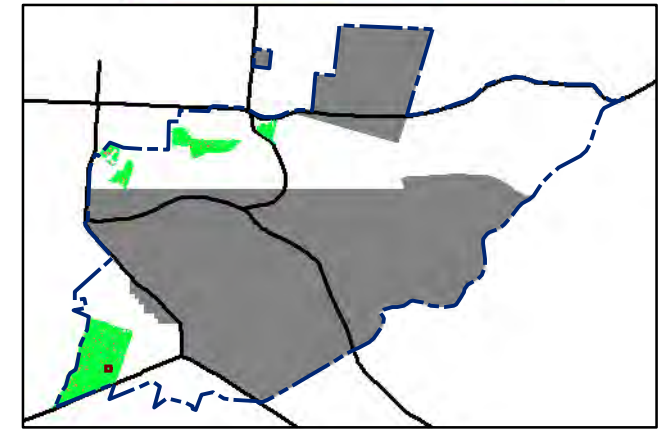


Legend



Grid C2B6J7

- 2020 ● Target Location
- 5 ▨ Analog Investigation (See Appendix F3)
- Analog Investigation Conducted
- Phase I Removal Action Area Completed by Army
- ▬ Parker Flats Munitions Response Area
- ▬ Major Road

Response 20 millivolts (mV)



State Plane California IV, NAD 1983 (U.S. Survey Foot)

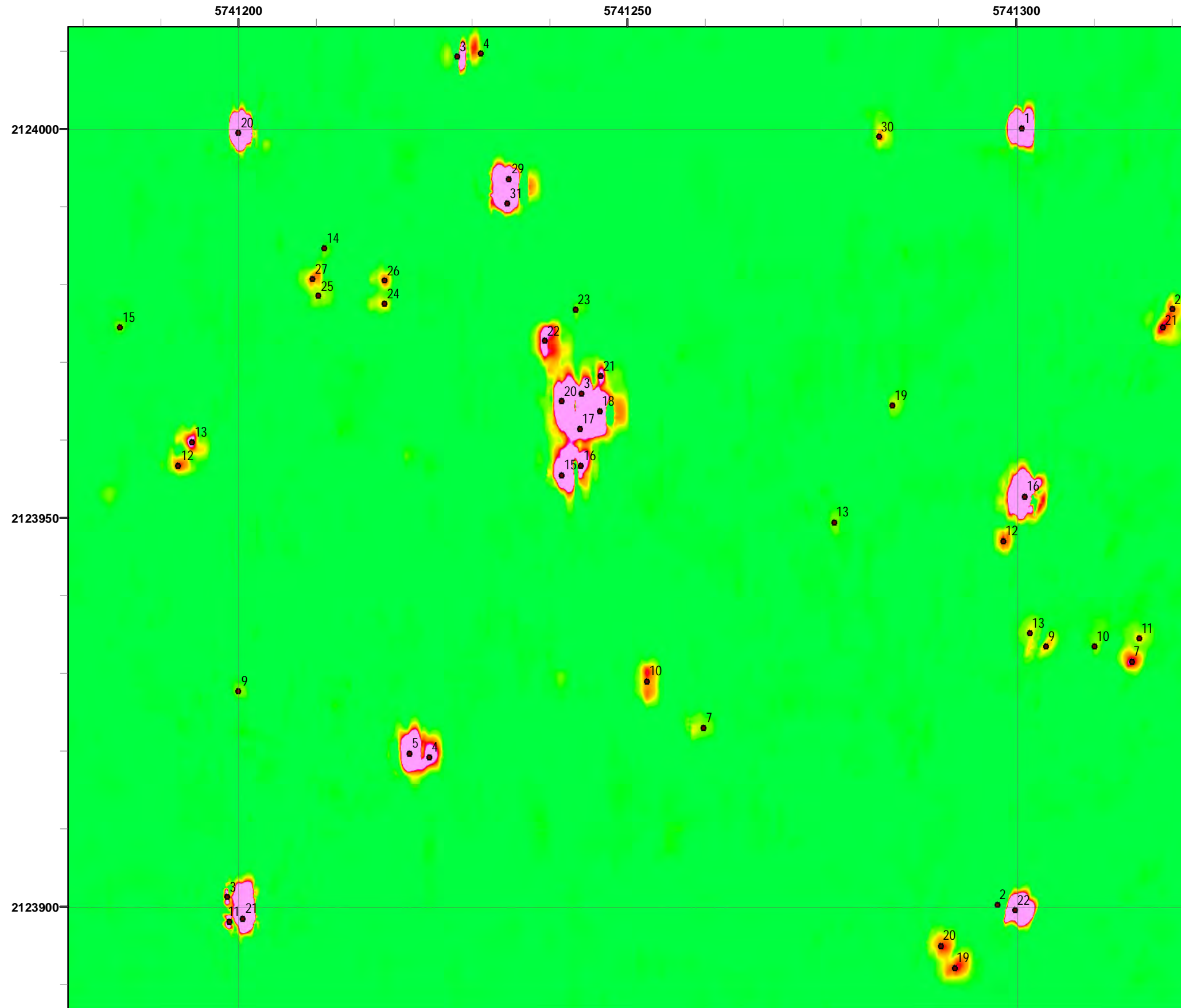


Parker Flats MRA 20mV DGM Surveys Mapbook

FORA ESCA RP
Monterey County, California

Map F1B - 77



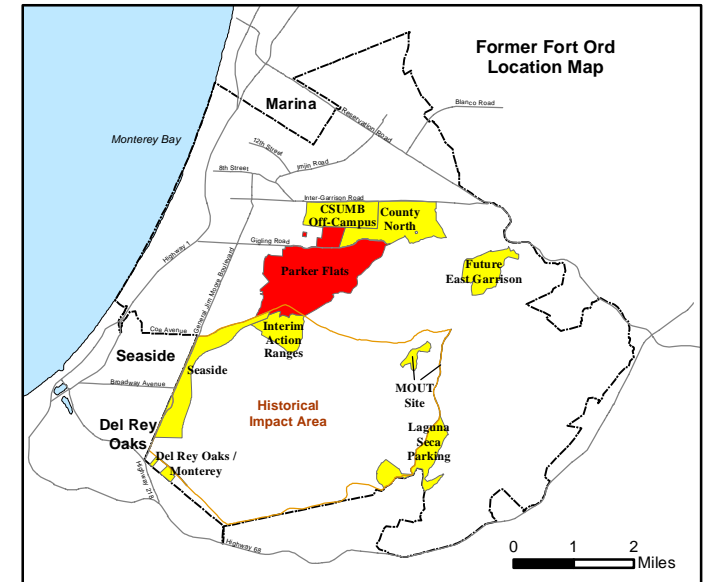
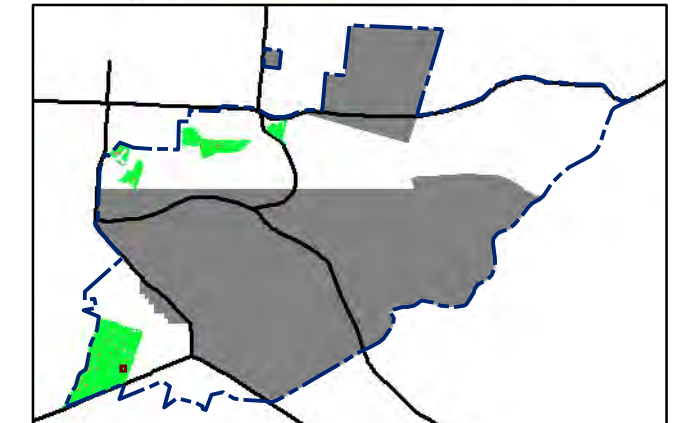
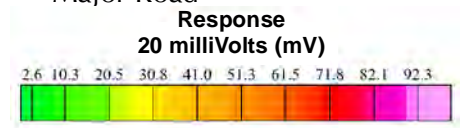
T:\Projects\Parker Flats\PF_TIP\PF_TIP_Mapbooks\2012_06_18_PF_20mV_DGM_Mpbk.mxd - 5/29/2013 @ 10:43:42 PM



Legend

Grid C2B6J8


- 2020 ● Target Location
- 5 [Hatched Box] Analog Investigation (See Appendix F3)
- [Brown Box] Analog Investigation Conducted
- [Grey Box] Phase I Removal Action Area Completed by Army
- [Blue Dashed Line] Parker Flats Munitions Response Area
- [Black Line] Major Road



**Parker Flats MRA
20mV DGM Surveys
Mapbook**

FORA ESCA RP
Monterey County, California

T:\Projects\Parker Flats\PF_TIP\PF_TIP_Mapbooks\2012_06_18_PF_20mV_DGM_Mpbk.mxd - 5/29/2013 @ 10:43:42 PM

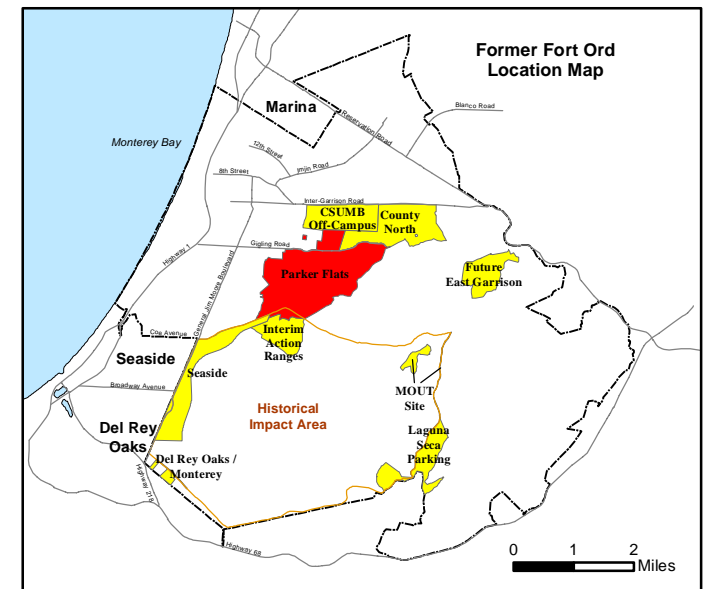
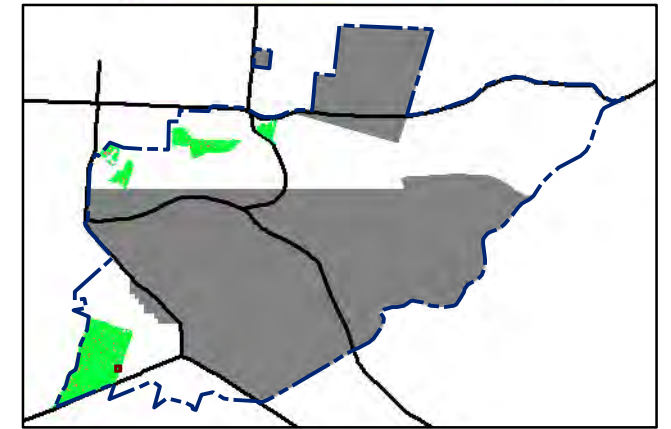


Legend



Grid C2B6J9

- 2020 ● Target Location
- 5 ▨ Analog Investigation (See Appendix F3)
- Analog Investigation Conducted
- Phase I Removal Action Area Completed by Army
- ▬ Parker Flats Munitions Response Area
- ▬ Major Road

Response 20 millivolts (mV)



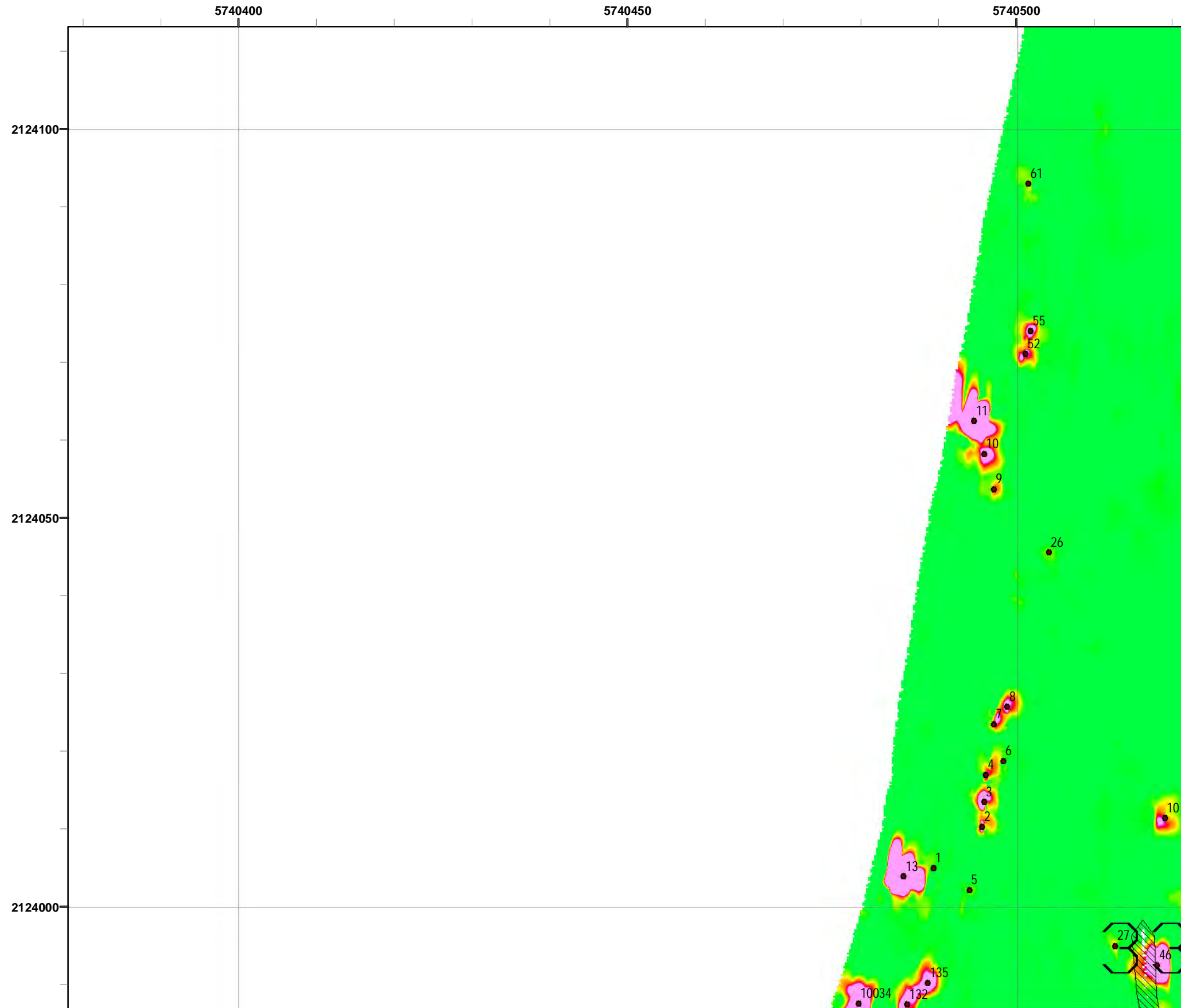
State Plane California IV, NAD 1983 (U.S. Survey Foot)



Parker Flats MRA 20mV DGM Surveys Mapbook

FORA ESCA RP
Monterey County, California

T:\Projects\Parker Flats\PF_TIP\PF_TIP_Mapbooks\2012_06_18_PF_20mV_DGM_Mpbk.mxd - 5/29/2013 @ 10:43:42 PM

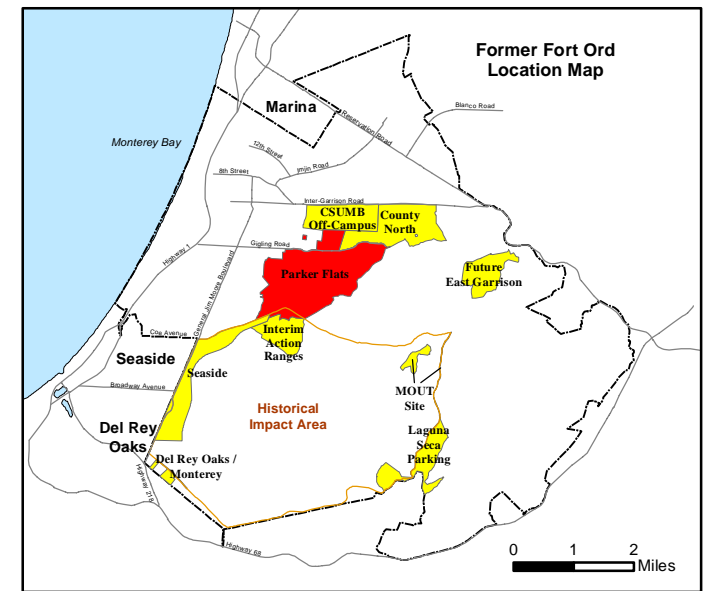
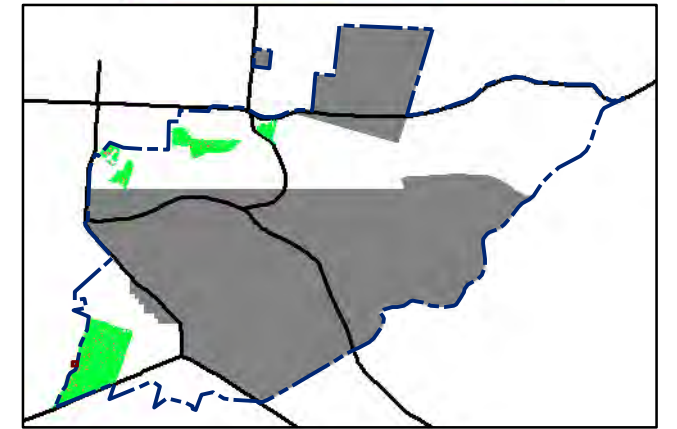
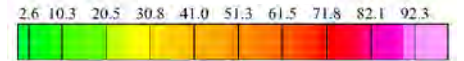


Grid C2C5A0


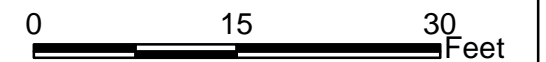
Legend

- 2020 ● Target Location
- 5 [Hatched Box] Analog Investigation (See Appendix F3)
- [Brown Box] Analog Investigation Conducted
- [Grey Box] Phase I Removal Action Area Completed by Army
- [Blue Dashed Line] Parker Flats Munitions Response Area
- [Black Line] Major Road

Response 20 milliVolts (mV)



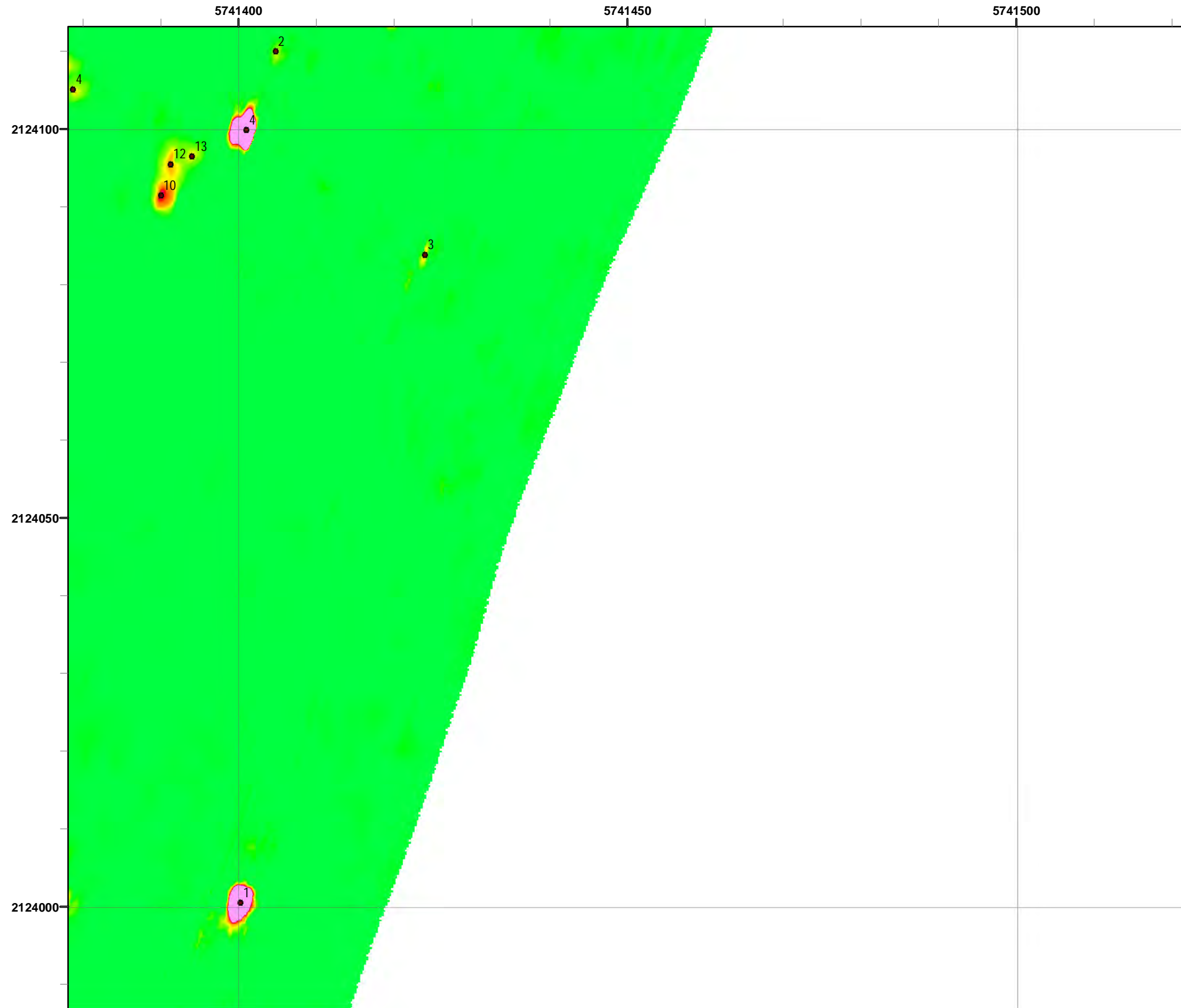
State Plane California IV, NAD 1983 (U.S. Survey Foot)



Parker Flats MRA 20mV DGM Surveys Mapbook

FORA ESCA RP
Monterey County, California



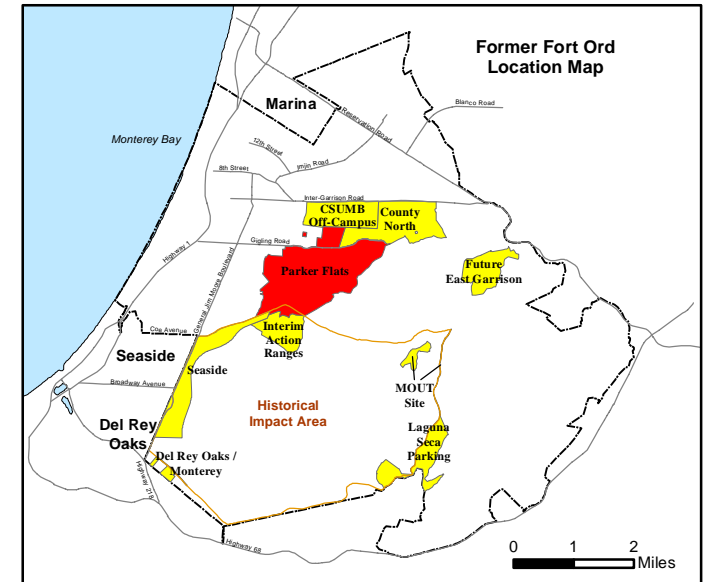
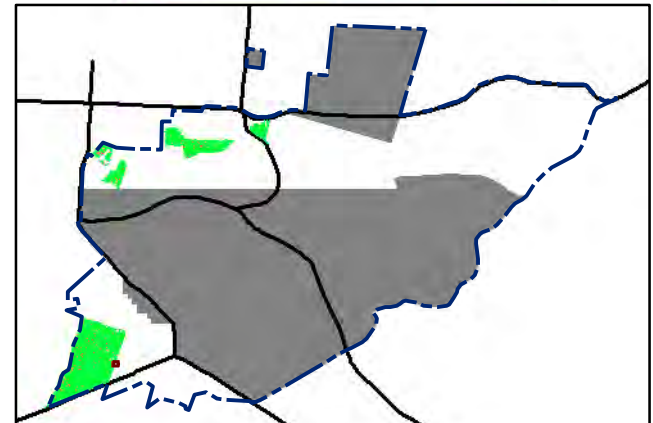
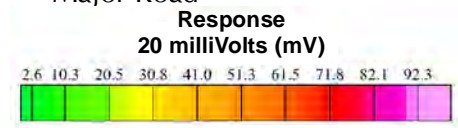
T:\Projects\Parker Flats\PF_TIP\PF_TIP_Mapbooks\2012_06_18_Pf_20mV_DGM_Mpbk.mxd - 5/29/2013 @ 10:43:42 PM



Legend

Grid C2C6A0

- 2020 ● Target Location
- 5 ▨ Analog Investigation (See Appendix F3)
- Analog Investigation Conducted
- Phase I Removal Action Area Completed by Army
- ▬ Parker Flats Munitions Response Area
- ▬ Major Road




**Parker Flats MRA
20mV DGM Surveys
Mapbook**

FORA ESCA RP
Monterey County, California

Map F1B - 81

T:\Projects\Parker Flats\PF_TIP\PF_TIP_Mapbooks\2012_06_18_PF_20mV_DGM_Mpbk.mxd - 5/29/2013 @ 10:43:42 PM

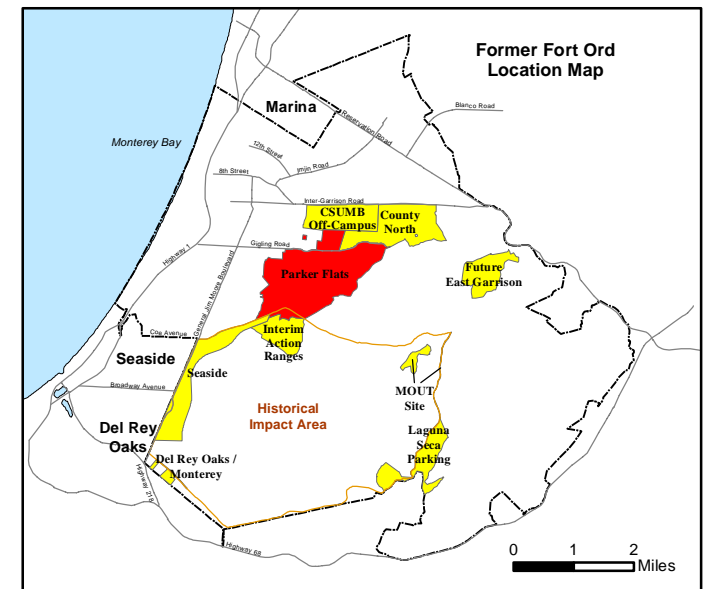
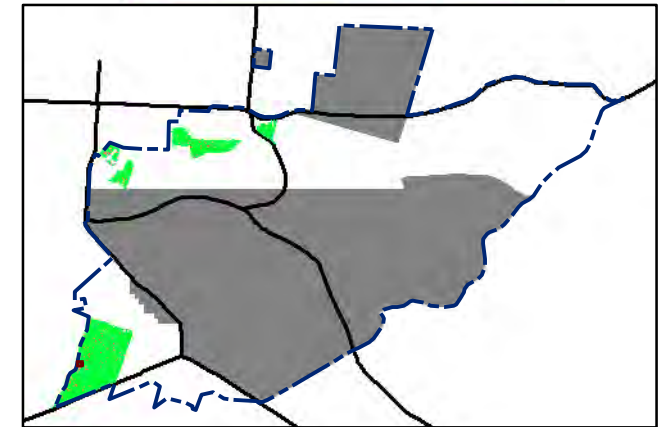



Legend


Grid C2C6A1

- 2020 ● Target Location
- 5 [Hatched Box] Analog Investigation (See Appendix F3)
- [Brown Box] Analog Investigation Conducted
- [Grey Box] Phase I Removal Action Area Completed by Army
- [Blue Dashed Line] Parker Flats Munitions Response Area
- [Black Line] Major Road

Response 20 millivolts (mV)




State Plane California IV, NAD 1983 (U.S. Survey Foot)



Parker Flats MRA 20mV DGM Surveys Mapbook

FORA ESCA RP
Monterey County, California

T:\Projects\Parker Flats\PF_TIP\PF_TIP_Mapbooks\2012_06_18_PF_20mV_DGM_Mpbk.mxd - 5/29/2013 @ 10:43:42 PM

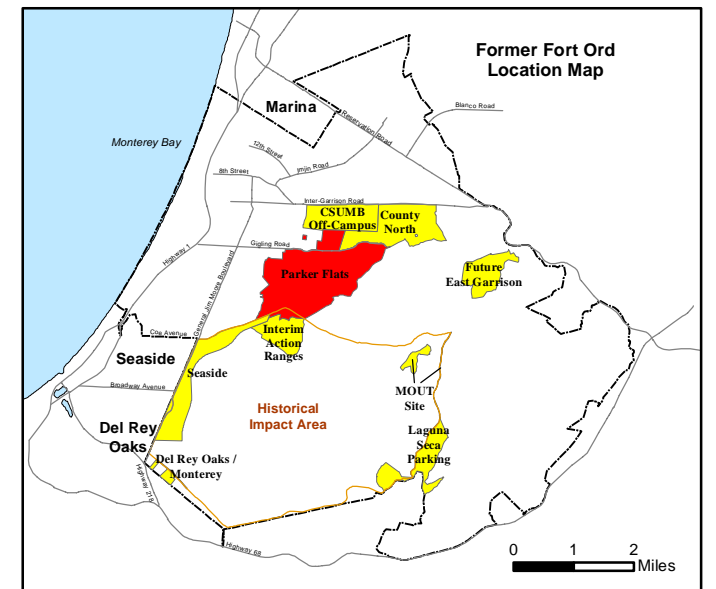
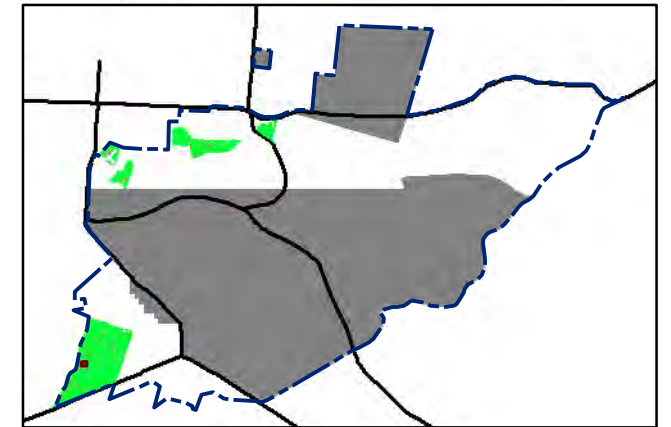


Grid C2C6A2



Legend

- 2020 ● Target Location
- 5 ▨ Analog Investigation (See Appendix F3)
- Analog Investigation Conducted
- Phase I Removal Action Area Completed by Army
- ▬ Parker Flats Munitions Response Area
- ▬ Major Road

Response 20 milliVolts (mV)




State Plane California IV, NAD 1983 (U.S. Survey Foot)



Parker Flats MRA 20mV DGM Surveys Mapbook

FORA ESCA RP
Monterey County, California

T:\Projects\Parker Flats\PF_TIP\PF_TIP_Mapbooks\2012_06_18_PF_20mV_DGM_Mpbk.mxd - 5/29/2013 @ 10:43:42 PM

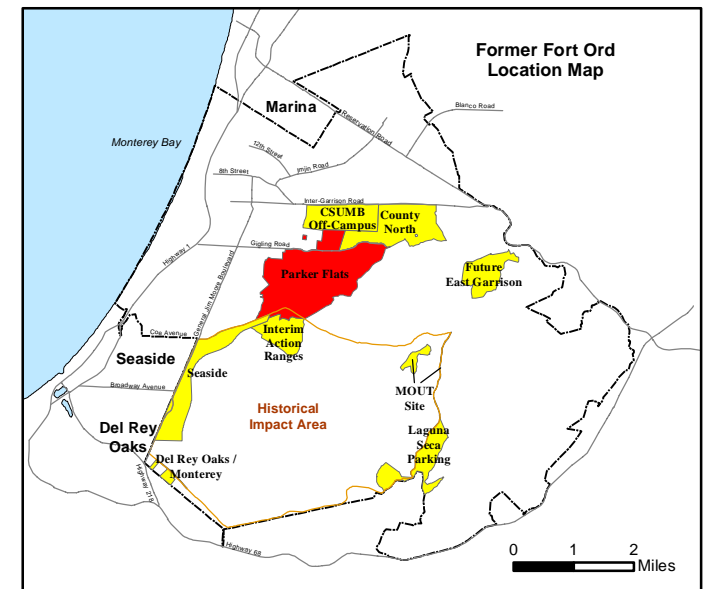
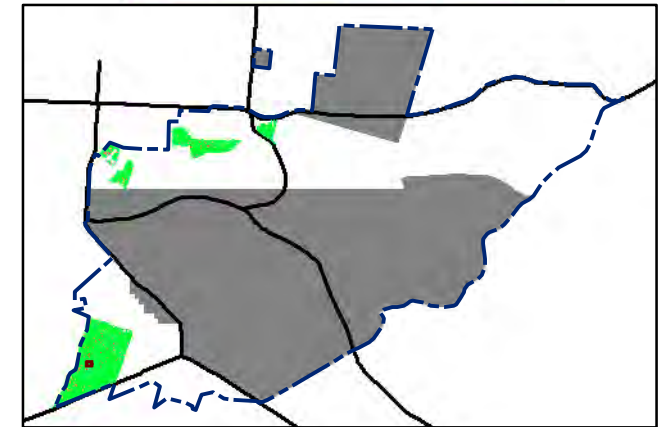



Legend


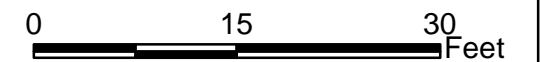
Grid C2C6A3

- 2020 ● Target Location
- 5 ▨ Analog Investigation (See Appendix F3)
- Analog Investigation Conducted
- Phase I Removal Action Area
- Completed by Army
- ▬ Parker Flats Munitions Response Area
- ▬ Major Road

Response 20 milliVolts (mV)



State Plane California IV, NAD 1983 (U.S. Survey Foot)




Parker Flats MRA 20mV DGM Surveys Mapbook

FORA ESCA RP
Monterey County, California

Map F1B - 84


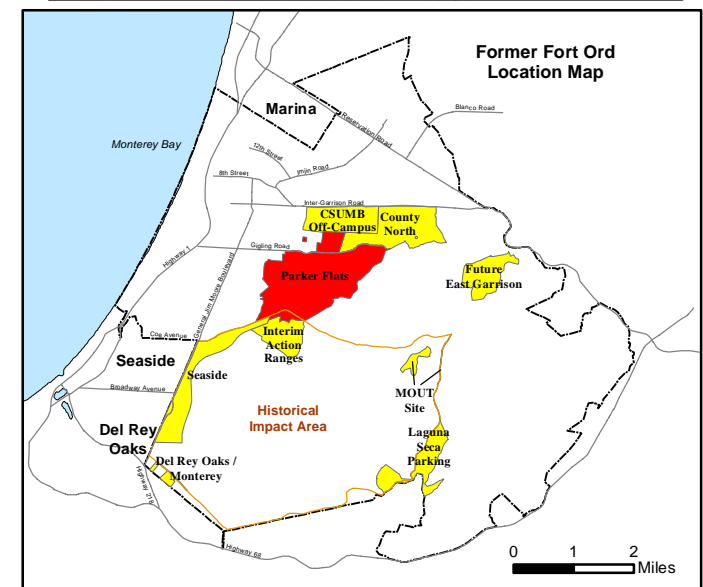
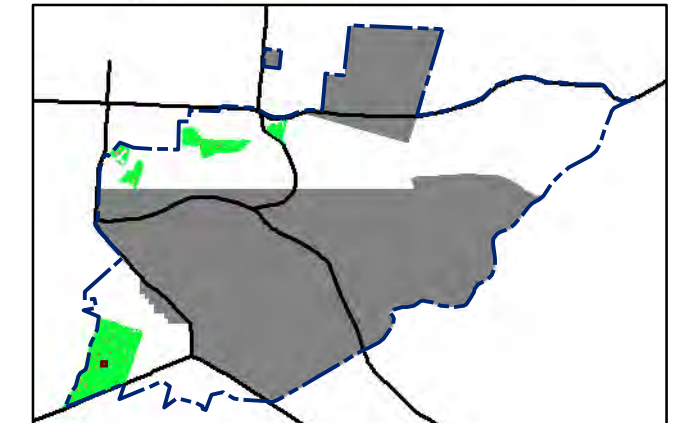
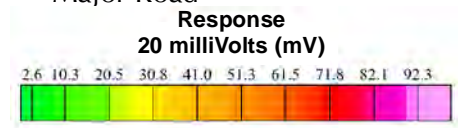
T:\Projects\Parker Flats\PF_TIP\PF_TIP_Mapbooks\2012_06_18_PF_20mV_DGM_Mpbk.mxd - 5/29/2013 @ 10:43:42 PM



Legend

Grid C2C6A4


- 2020 ● Target Location
- 5 ▨ Analog Investigation (See Appendix F3)
- Analog Investigation Conducted
- Phase I Removal Action Area Completed by Army
- ▬ Parker Flats Munitions Response Area
- ▬ Major Road



**Parker Flats MRA
20mV DGM Surveys
Mapbook**

FORA ESCA RP
Monterey County, California

T:\Projects\Parker Flats\PF_TIP\PF_TIP_Mapbooks\2012_06_18_PF_20mV_DGM_Mpbk.mxd - 5/29/2013 @ 10:43:42 PM

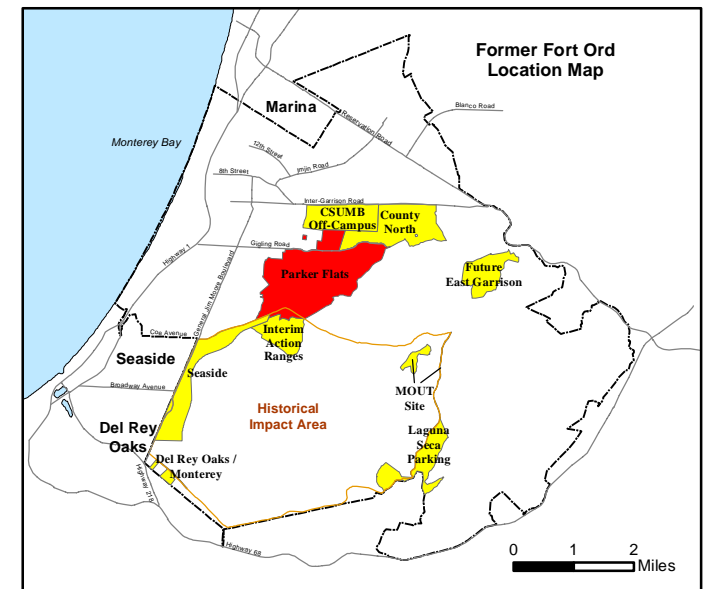
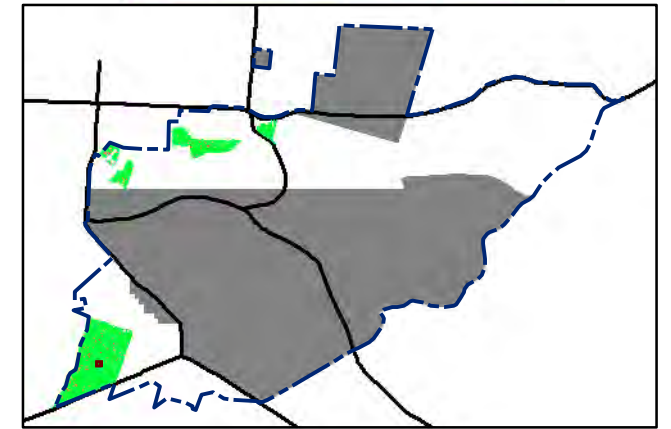


Legend


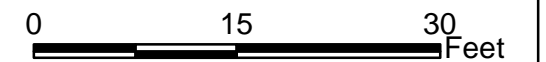
Grid C2C6A5

- 2020 ● Target Location
- 5 [Hatched Box] Analog Investigation (See Appendix F3)
- [Brown Box] Analog Investigation Conducted
- [Grey Box] Phase I Removal Action Area Completed by Army
- [Blue Dashed Box] Parker Flats Munitions Response Area
- [Black Line] Major Road

Response
20 millivolts (mV)




State Plane California IV, NAD 1983 (U.S. Survey Foot)



Parker Flats MRA 20mV DGM Surveys Mapbook

FORA ESCA RP
Monterey County, California

T:\Projects\Parker Flats\PF_TIP\PF_TIP_Mapbooks\2012_06_18_PF_20mV_DGM_Mpbk.mxd - 5/29/2013 @ 10:43:42 PM

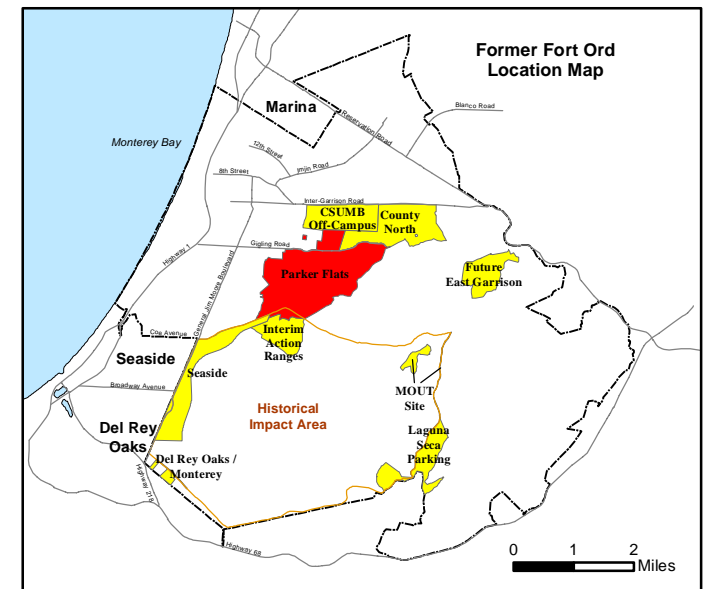
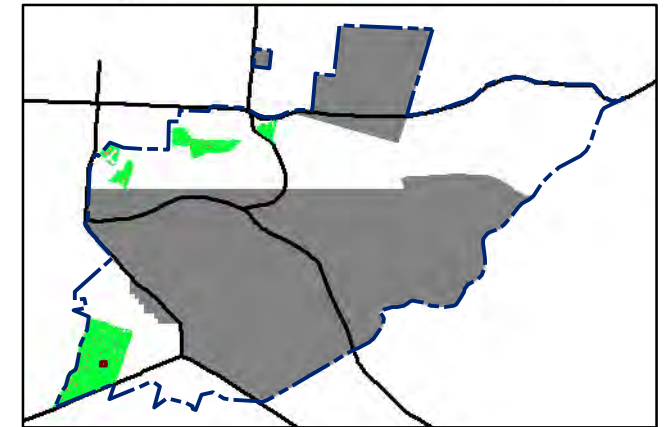


Legend


Grid C2C6A6

- 2020 ● Target Location
- 5 ▨ Analog Investigation (See Appendix F3)
- Analog Investigation Conducted
- Phase I Removal Action Area
- Completed by Army
- ▬ Parker Flats Munitions Response Area
- ▬ Major Road

Response 20 milliVolts (mV)



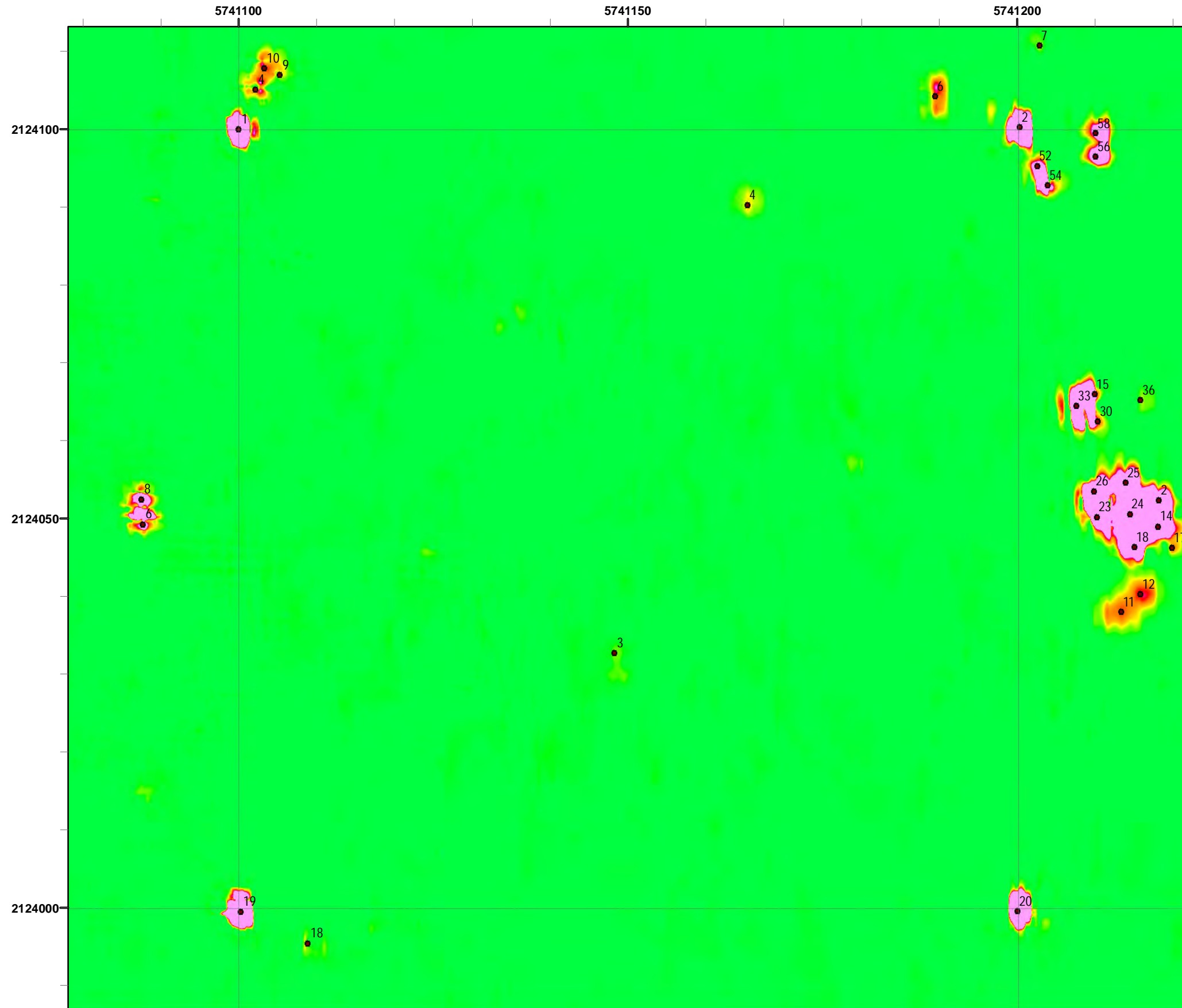
State Plane California IV, NAD 1983 (U.S. Survey Foot)



Parker Flats MRA 20mV DGM Surveys Mapbook

FORA ESCA RP
Monterey County, California

T:\Projects\Parker Flats\PF_TIP\PF_TIP_Mapbooks\2012_06_18_PF_20mV_DGM_Mpbk.mxd - 5/29/2013 @ 10:43:42 PM



Legend

- 2020 Target Location
- Analog Investigation (See Appendix F3)
- Analog Investigation Conducted
- Phase I Removal Action Area Completed by Army
- Parker Flats Munitions Response Area
- Major Road

Grid C2C6A7

Response
20 milliVolts (mV)

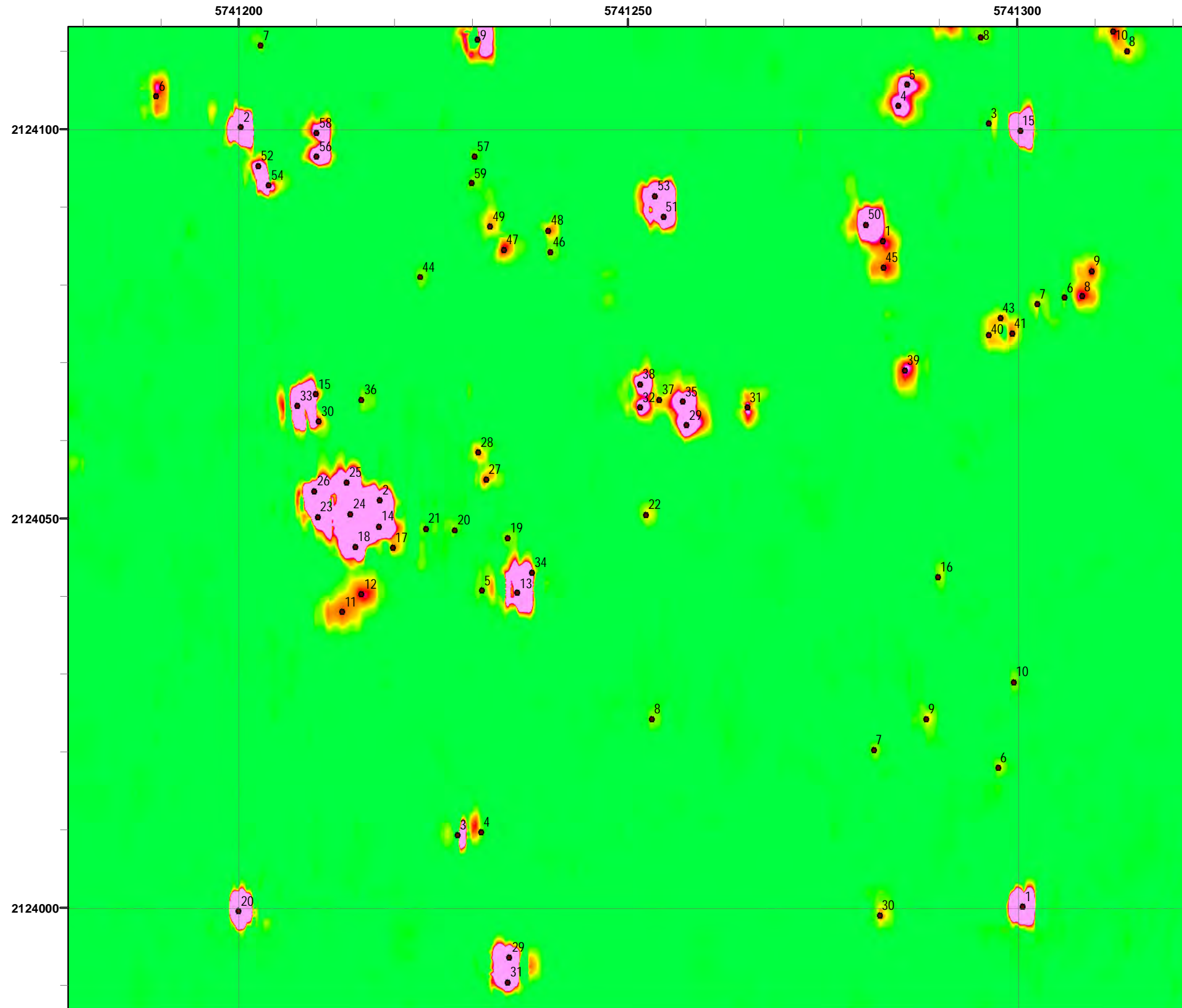
State Plane California IV, NAD 1983 (U.S. Survey Foot)

**Parker Flats MRA
20mV DGM Surveys
Mapbook**

FORA ESCA RP
Monterey County, California

Map F1B - 88



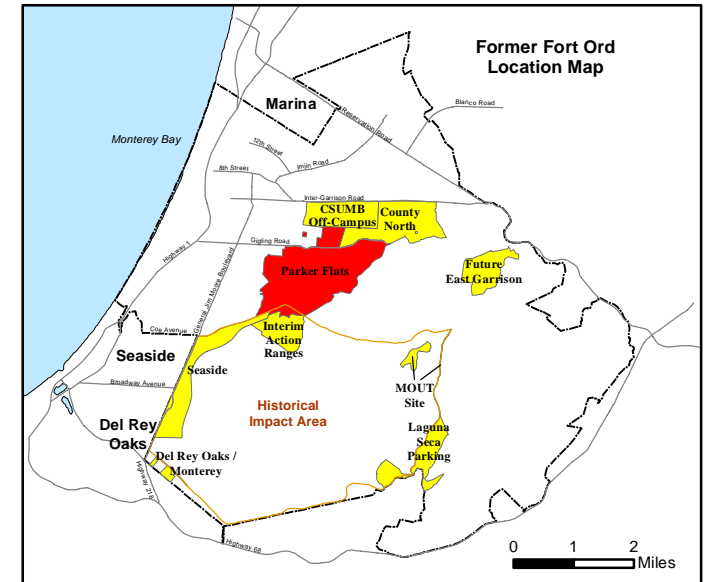
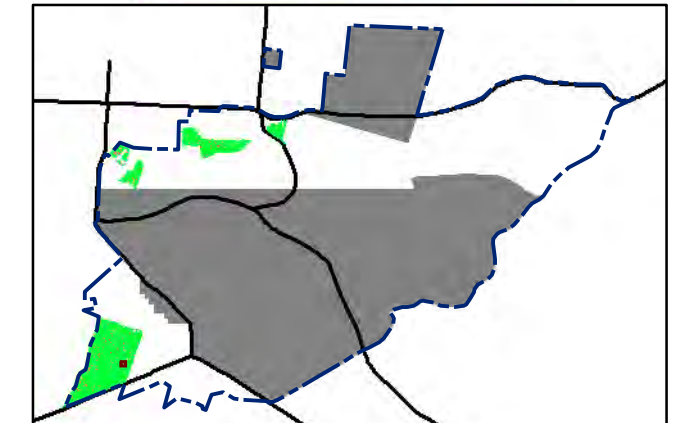
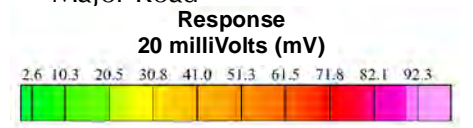
T:\Projects\Parker Flats\PF_TIP\PF_TIP_Mapbooks\2012_06_18_PF_20mV_DGM_Mpbk.mxd - 5/29/2013 @ 10:43:42 PM



Legend

Grid C2C6A8

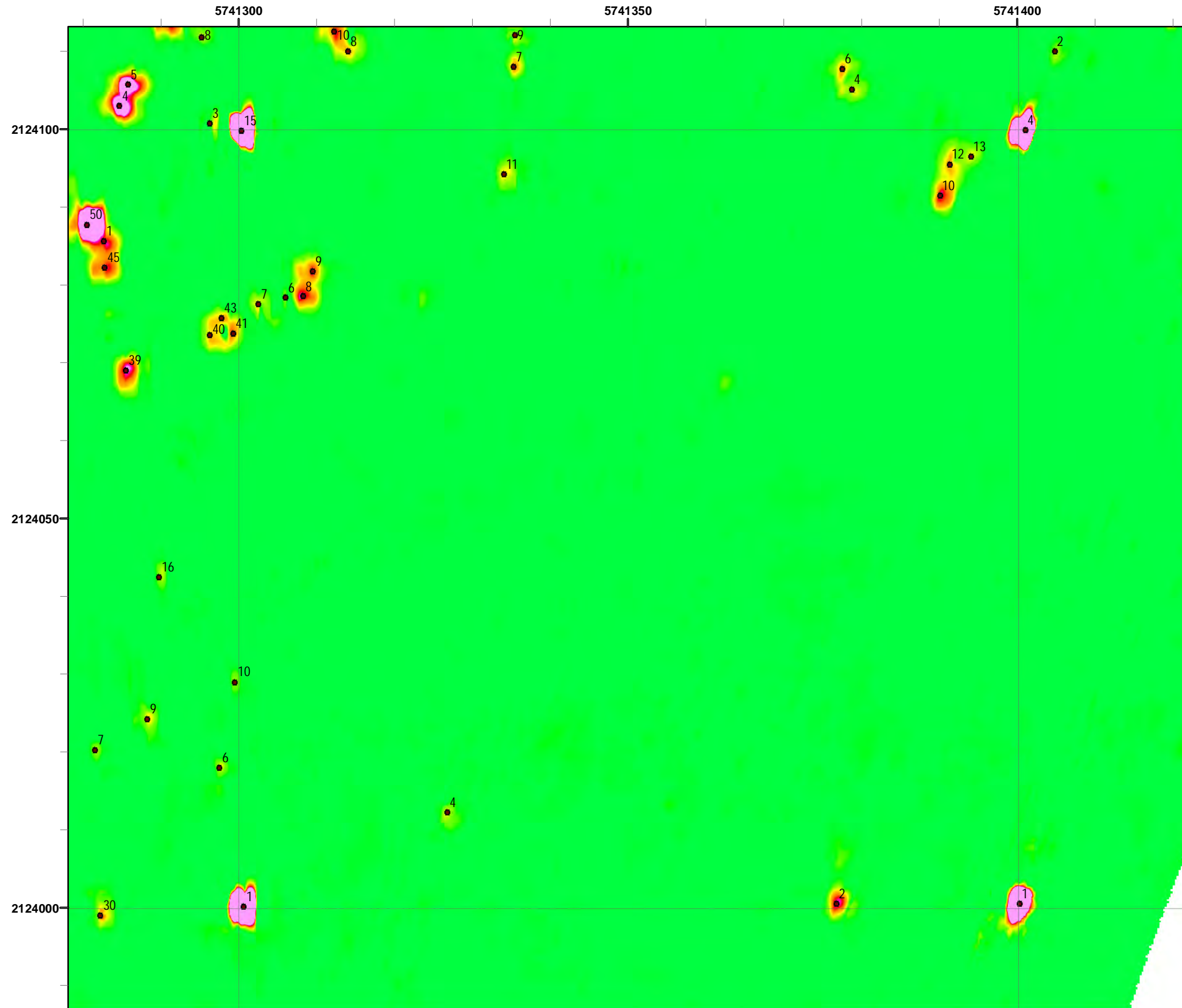
- 2020 ● Target Location
- 5 [Hatched Box] Analog Investigation (See Appendix F3)
- [Brown Box] Analog Investigation Conducted
- [Grey Box] Phase I Removal Action Area Completed by Army
- [Blue Dashed Line] Parker Flats Munitions Response Area
- [Black Line] Major Road



**Parker Flats MRA
20mV DGM Surveys
Mapbook**

FORA ESCA RP
Monterey County, California

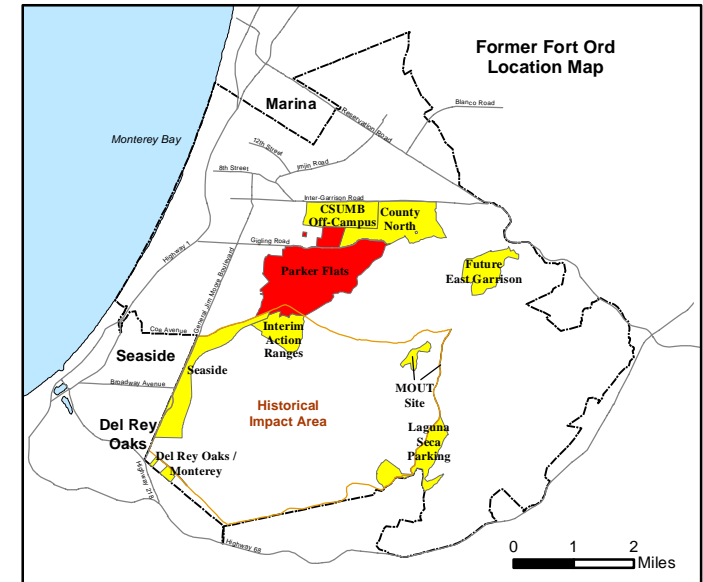
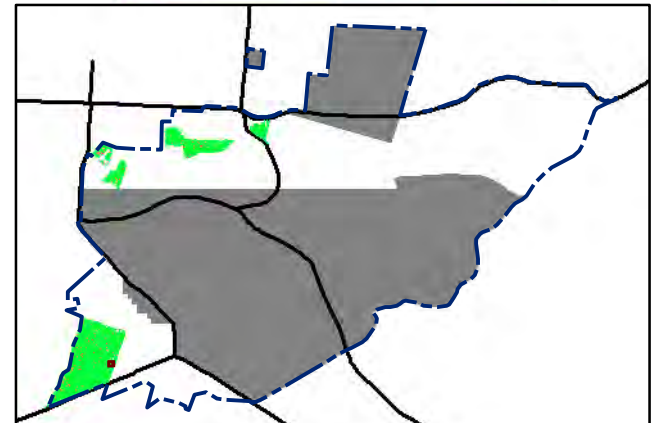
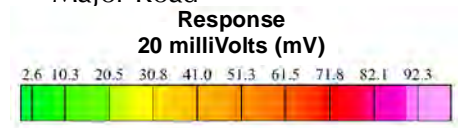
T:\Projects\Parker Flats\PF_TIP\PF_TIP_Mapbooks\2012_06_18_PF_20mV_DGM_Mpbk.mxd - 5/29/2013 @ 10:43:42 PM




Legend

Grid C2C6A9

- 2020 ● Target Location
- 5 [Hatched Box] Analog Investigation (See Appendix F3)
- [Brown Box] Analog Investigation Conducted
- [Grey Box] Phase I Removal Action Area
- [Blue Dashed Box] Parker Flats Munitions Response Area
- [Black Line] Major Road



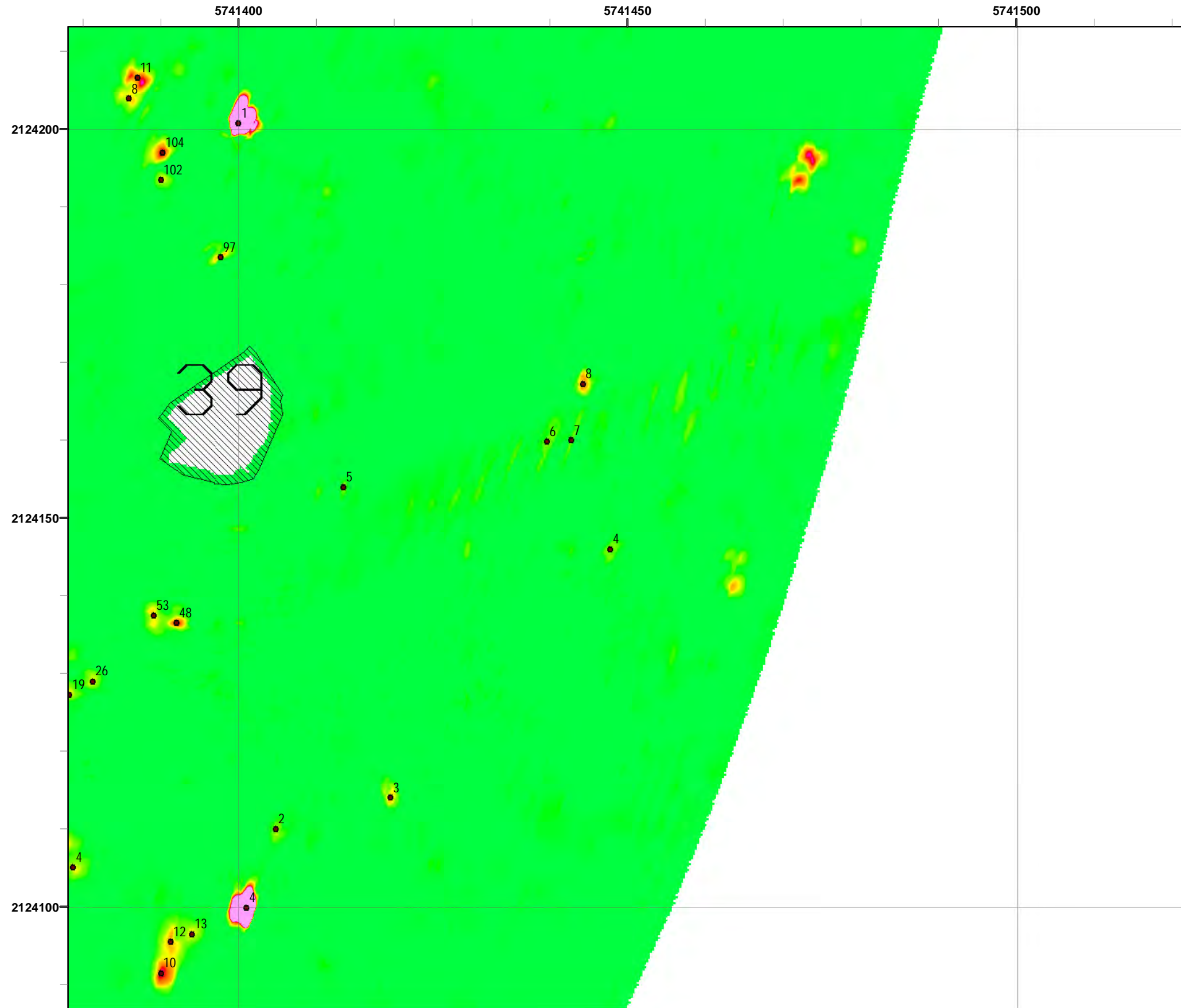
State Plane California IV, NAD 1983 (U.S. Survey Foot)



Parker Flats MRA 20mV DGM Surveys Mapbook

FORA ESCA RP
Monterey County, California

T:\Projects\Parker Flats\PF_TIP\PF_TIP_Mapbooks\2012_06_18_PF_20mV_DGM_Mpbk.mxd - 5/29/2013 @ 10:43:42 PM

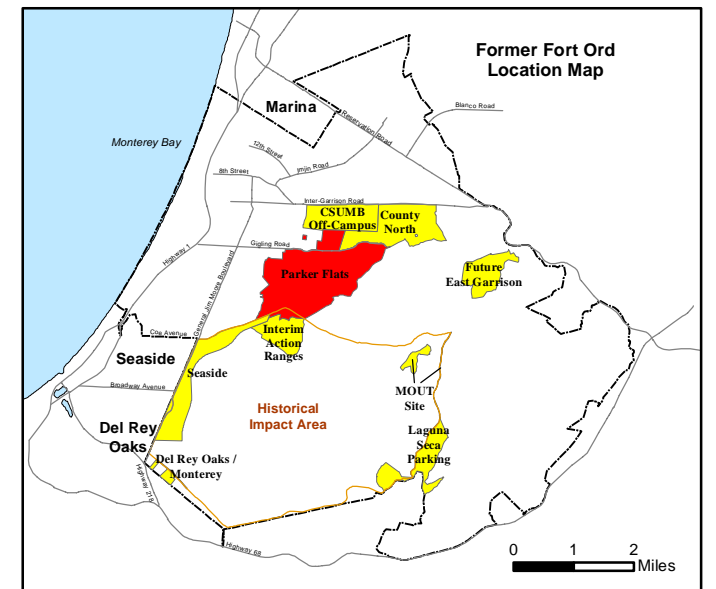
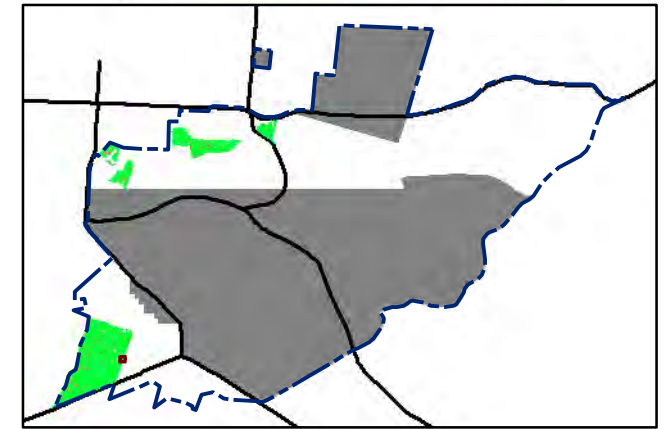



Legend


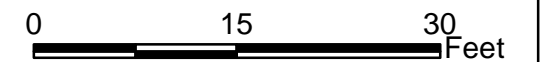
Grid C2C6B0

- 2020 ● Target Location
- 5 [Hatched Box] Analog Investigation (See Appendix F3)
- [Brown Box] Analog Investigation Conducted
- [Grey Box] Phase I Removal Action Area Completed by Army
- [Blue Dashed Line] Parker Flats Munitions Response Area
- [Black Line] Major Road

Response 20 milliVolts (mV)



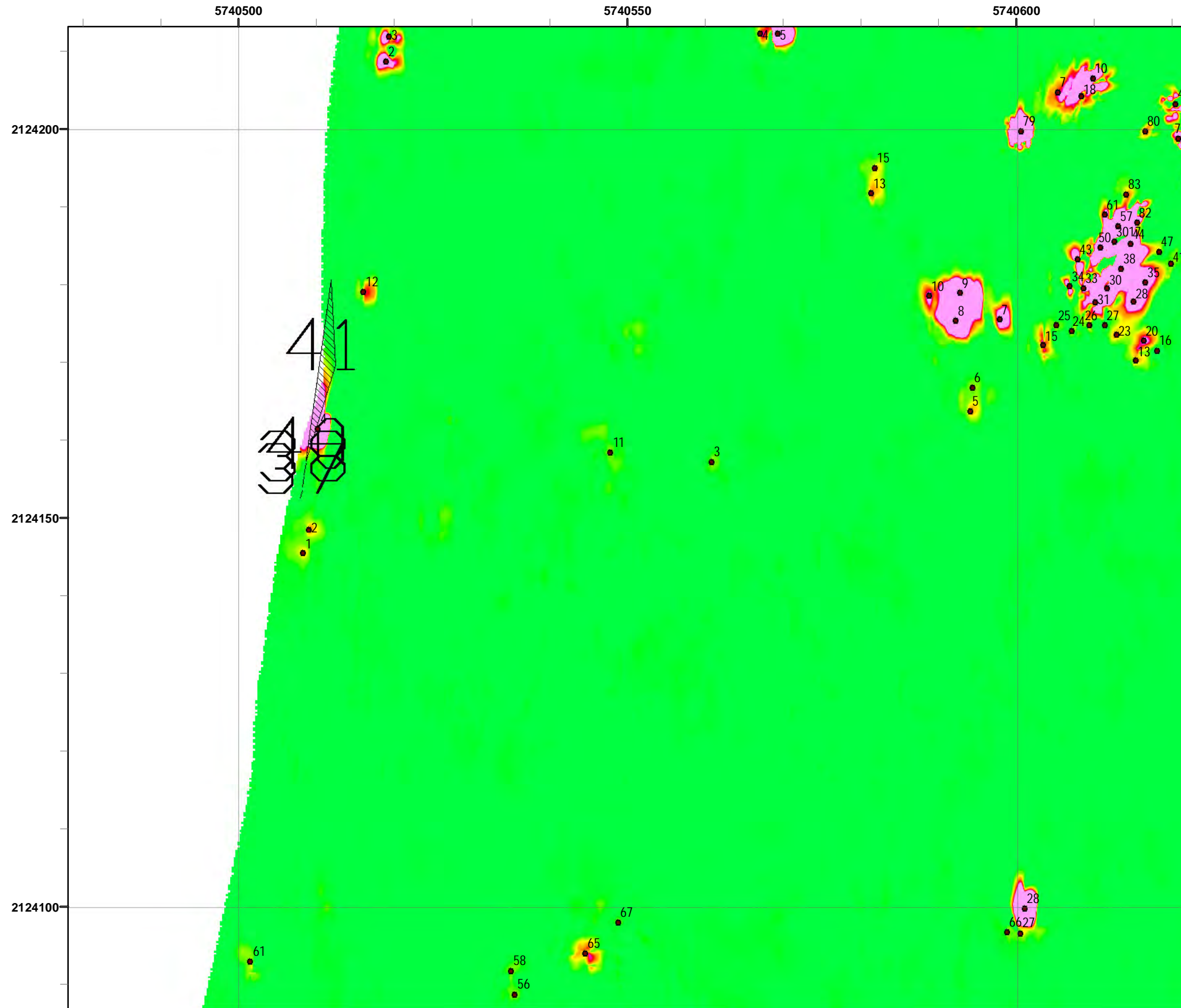
State Plane California IV, NAD 1983 (U.S. Survey Foot)



Parker Flats MRA 20mV DGM Surveys Mapbook

FORA ESCA RP
Monterey County, California

T:\Projects\Parker Flats\PF_TIP\PF_TIP_Mapbooks\2012_06_18_PF_20mV_DGM_Mpbk.mxd - 5/29/2013 @ 10:43:42 PM

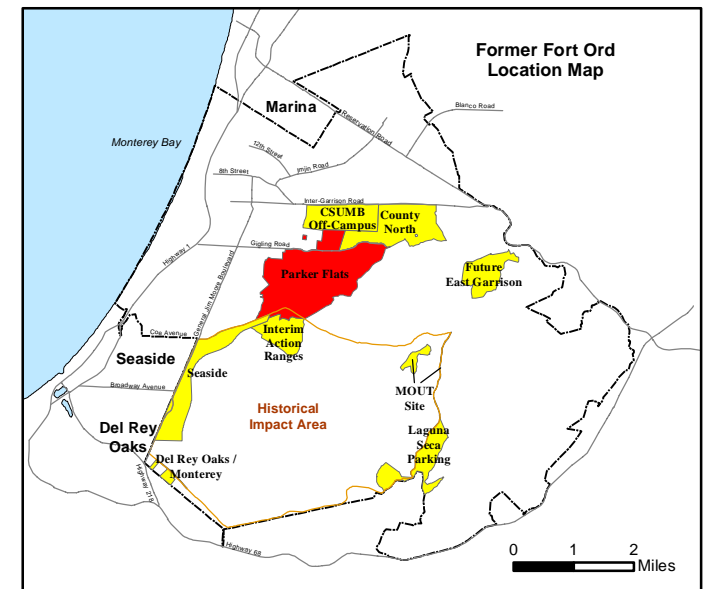
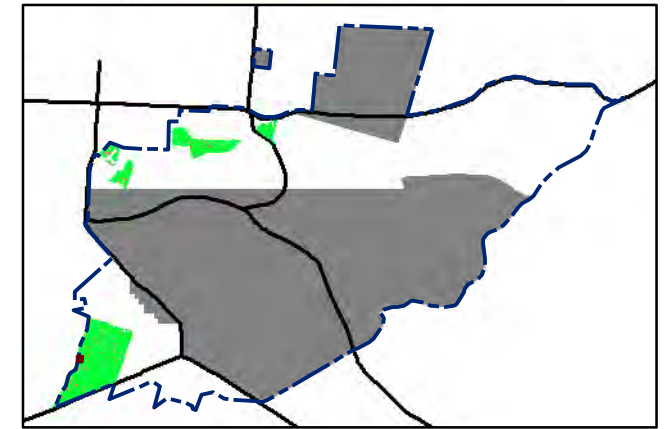



Legend



Grid C2C6B1

- 2020 ● Target Location
- 5 [Hatched Box] Analog Investigation (See Appendix F3)
- [Brown Box] Analog Investigation Conducted
- [Grey Box] Phase I Removal Action Area Completed by Army
- [Blue Dashed Line] Parker Flats Munitions Response Area
- [Black Line] Major Road

Response 20 milliVolts (mV)



State Plane California IV, NAD 1983 (U.S. Survey Foot)

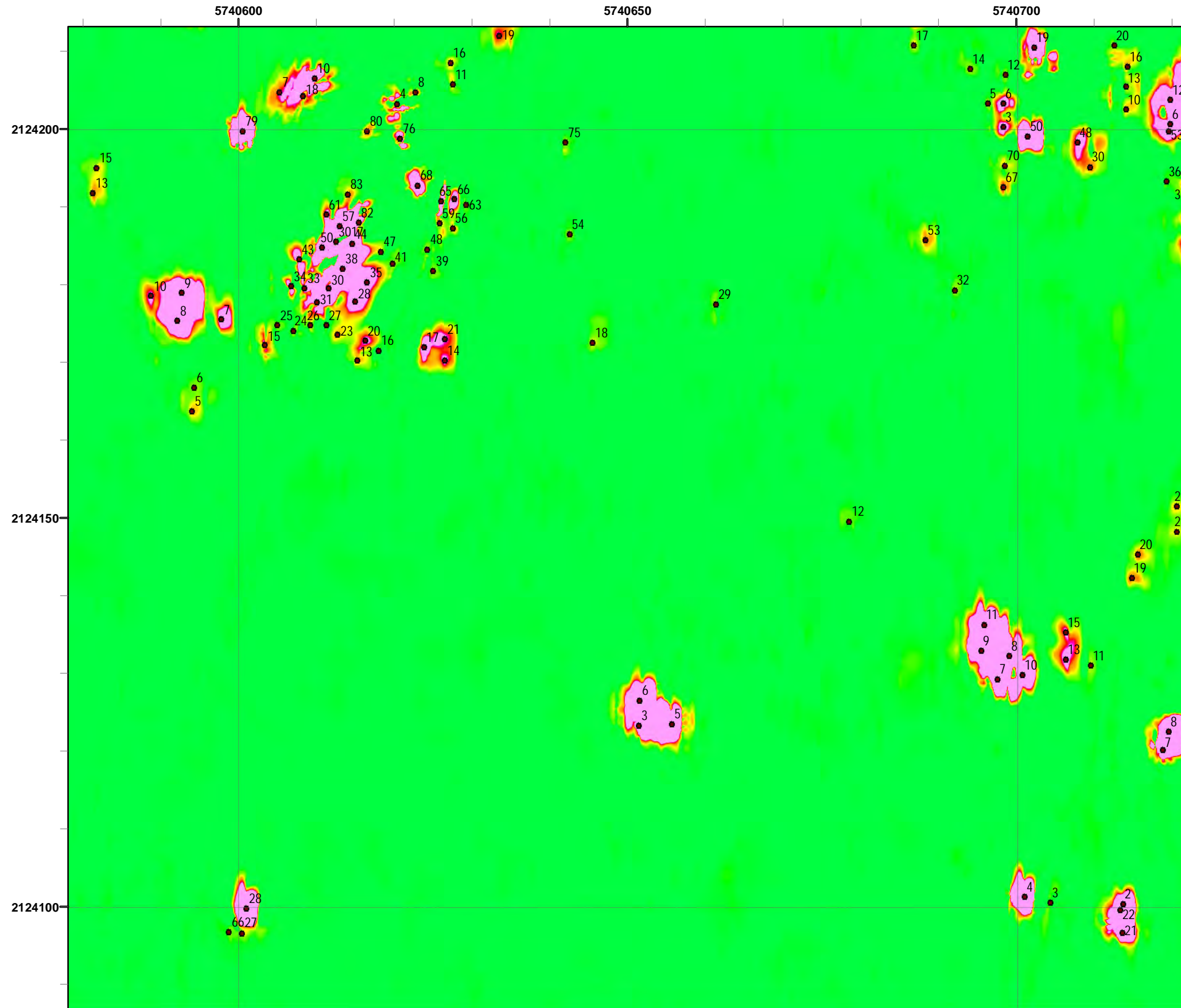


Parker Flats MRA 20mV DGM Surveys Mapbook

FORA ESCA RP
Monterey County, California

Map F1B - 92

T:\Projects\Parker Flats\PF_TIP\PF_TIP_Mapbooks\2012_06_18_PF_20mV_DGM_Mpbk.mxd - 5/29/2013 @ 10:43:42 PM

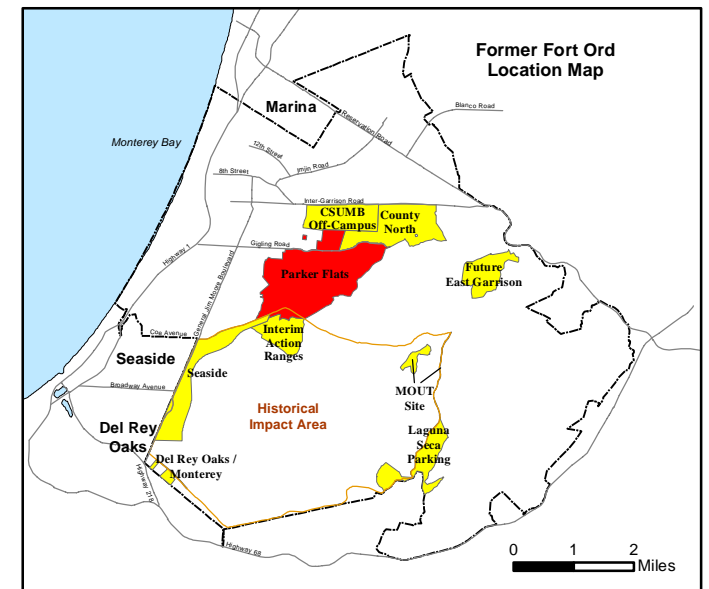
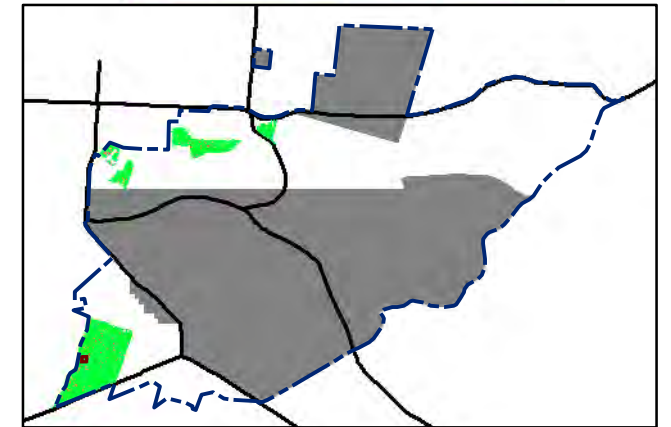



Legend


Grid C2C6B2

- 2020 ● Target Location
- 5 [Hatched Box] Analog Investigation (See Appendix F3)
- [Brown Box] Analog Investigation Conducted
- [Grey Box] Phase I Removal Action Area Completed by Army
- [Blue Dashed Line] Parker Flats Munitions Response Area
- [Black Line] Major Road

Response 20 milliVolts (mV)



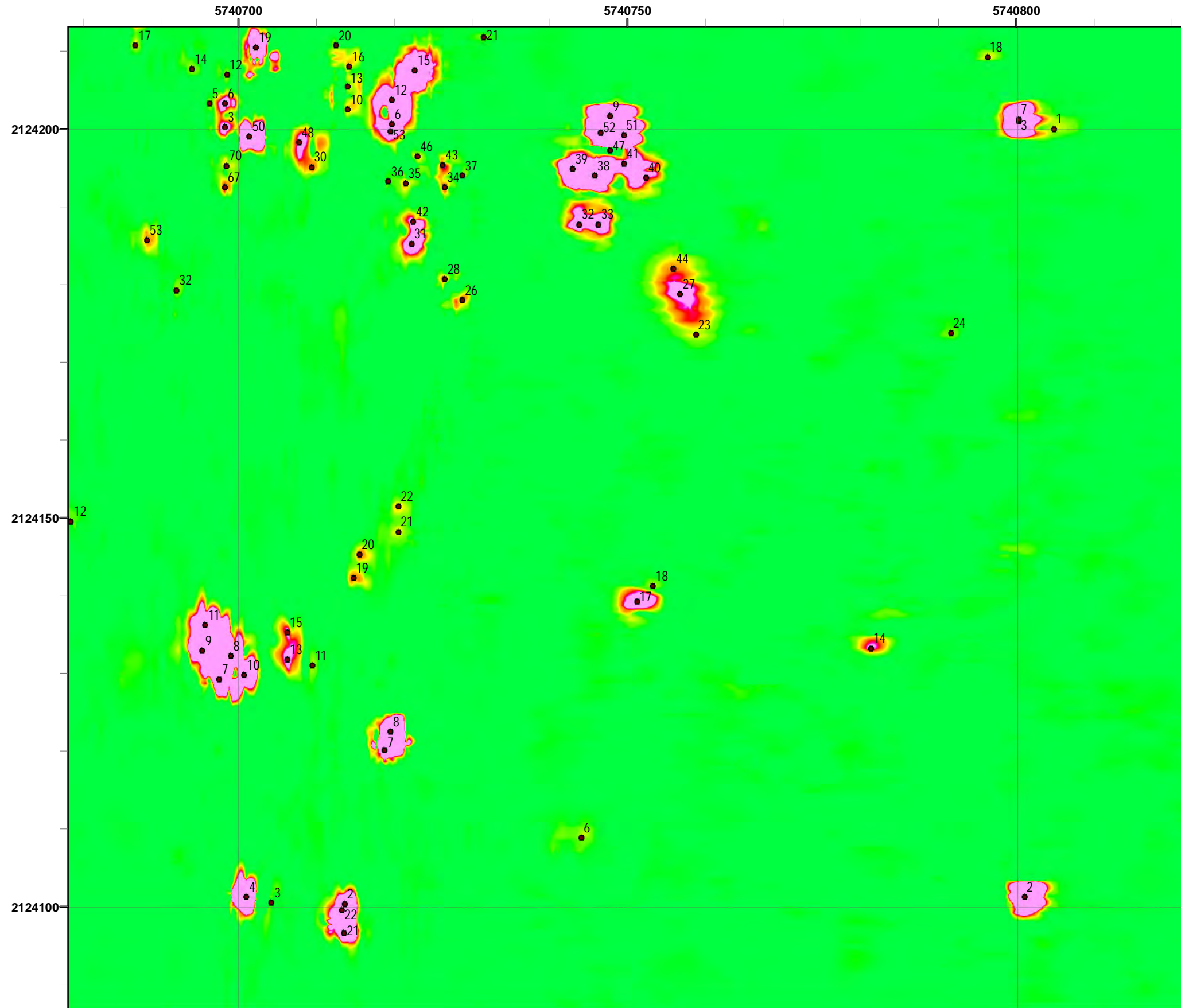
State Plane California IV, NAD 1983 (U.S. Survey Foot)



Parker Flats MRA 20mV DGM Surveys Mapbook

FORA ESCA RP
Monterey County, California

T:\Projects\Parker Flats\PF_TIP\PF_TIP_Mapbooks\2012_06_18_PF_20mV_DGM_Mpbk.mxd - 5/29/2013 @ 10:43:42 PM

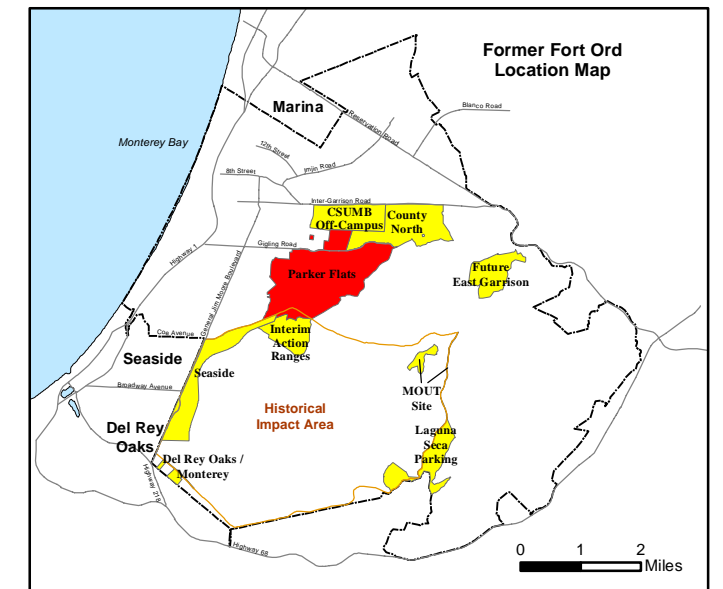
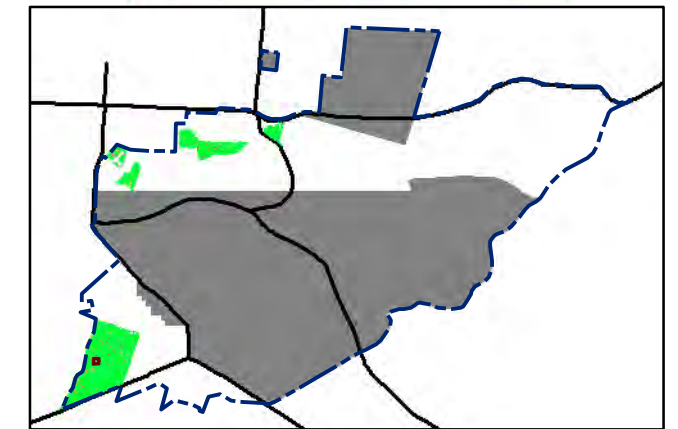



Legend


Grid C2C6B3

- 2020 ● Target Location
- 5 [hatched box] Analog Investigation (See Appendix F3)
- [brown box] Analog Investigation Conducted
- [grey box] Phase I Removal Action Area
- [grey box] Completed by Army
- [blue dashed line] Parker Flats Munitions Response Area
- [black line] Major Road

Response 20 milliVolts (mV)




State Plane California IV, NAD 1983 (U.S. Survey Foot)



Parker Flats MRA 20mV DGM Surveys Mapbook

FORA ESCA RP
Monterey County, California

T:\Projects\Parker Flats\PF_TIP\PF_TIP_Mapbooks\2012_06_18_PF_20mV_DGM_Mpbk.mxd - 5/29/2013 @ 10:43:42 PM

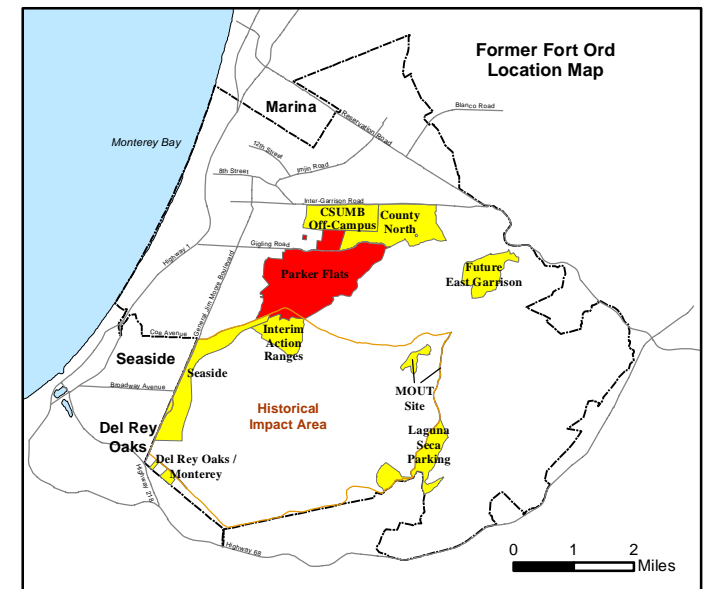
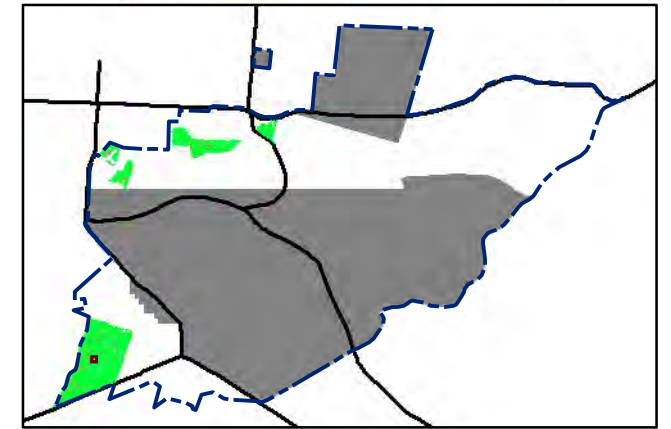



Legend


Grid C2C6B4

- 2020 ● Target Location
- 5 [Hatched Box] Analog Investigation (See Appendix F3)
- [Brown Box] Analog Investigation Conducted
- [Grey Box] Phase I Removal Action Area Completed by Army
- [Blue Dashed Box] Parker Flats Munitions Response Area
- [Black Line] Major Road

Response 20 milliVolts (mV)




State Plane California IV, NAD 1983 (U.S. Survey Foot)



Parker Flats MRA 20mV DGM Surveys Mapbook

FORA ESCA RP
Monterey County, California



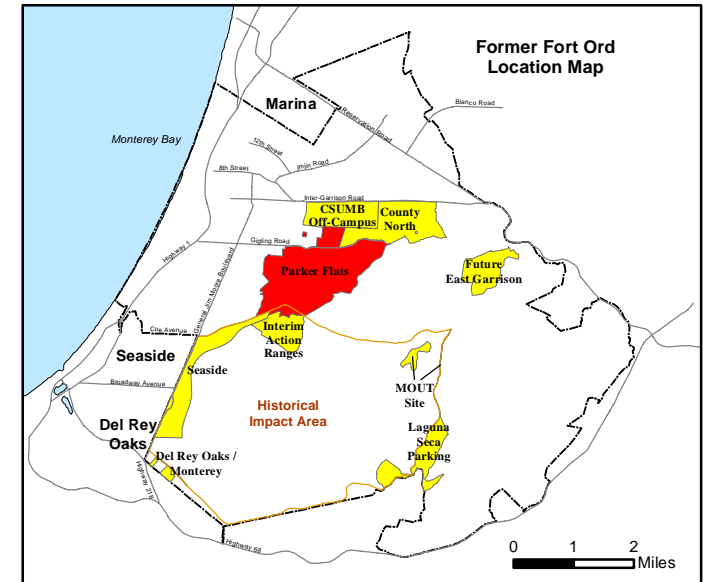
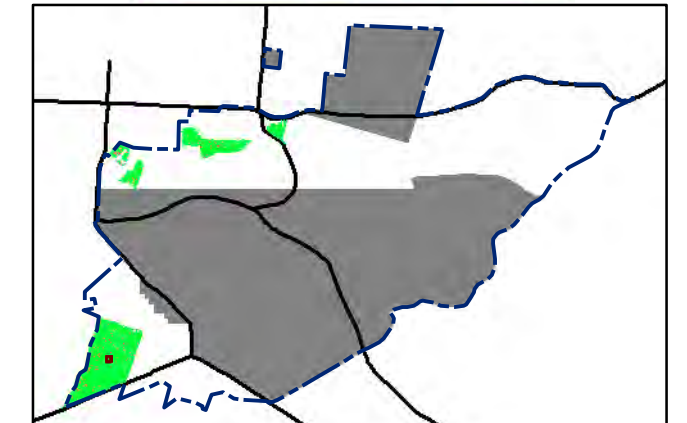
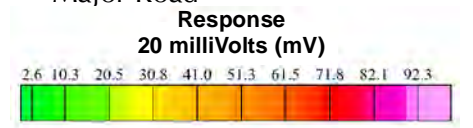
T:\Projects\Parker Flats\PF_TIP\PF_TIP_Mapbooks\2012_06_18_PF_20mV_DGM_Mpbk.mxd - 5/29/2013 @ 10:43:42 PM



Legend

Grid C2C6B5


- 2020 ● Target Location
- 5 [Hatched Box] Analog Investigation (See Appendix F3)
- [Brown Box] Analog Investigation Conducted
- [Grey Box] Phase I Removal Action Area
- [Grey Box] Completed by Army
- [Blue Dashed Line] Parker Flats Munitions Response Area
- [Black Line] Major Road



**Parker Flats MRA
20mV DGM Surveys
Mapbook**

FORA ESCA RP
Monterey County, California



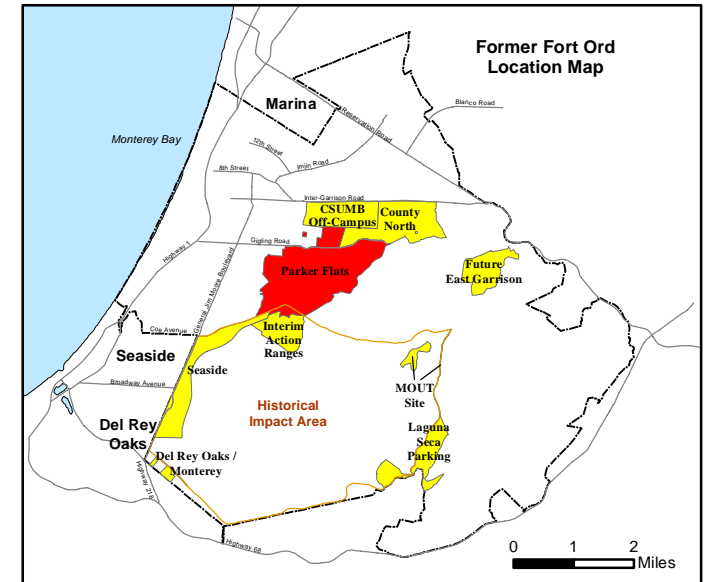
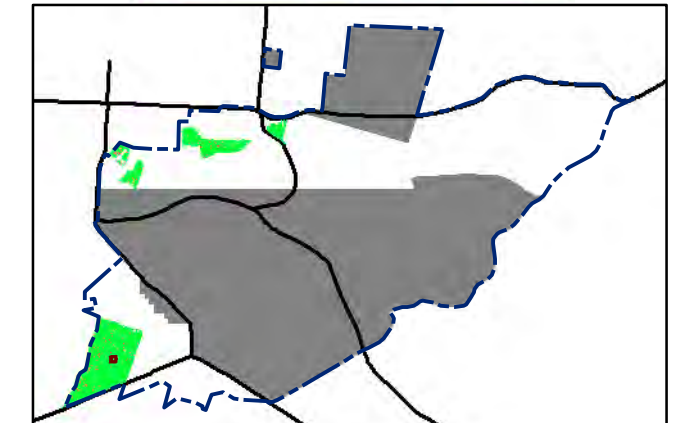
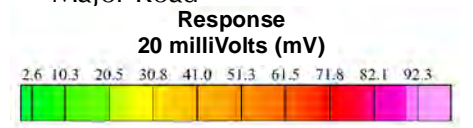
T:\Projects\Parker Flats\PF_TIP\PF_TIP_Mapbooks\2012_06_18_PF_20mV_DGM_Mpbk.mxd - 5/29/2013 @ 10:43:42 PM



Legend

- 2020 ● Target Location
- 5 ▨ Analog Investigation (See Appendix F3)
- Analog Investigation Conducted
- Phase I Removal Action Area
- Completed by Army
- ▬ Parker Flats Munitions Response Area
- ▬ Major Road

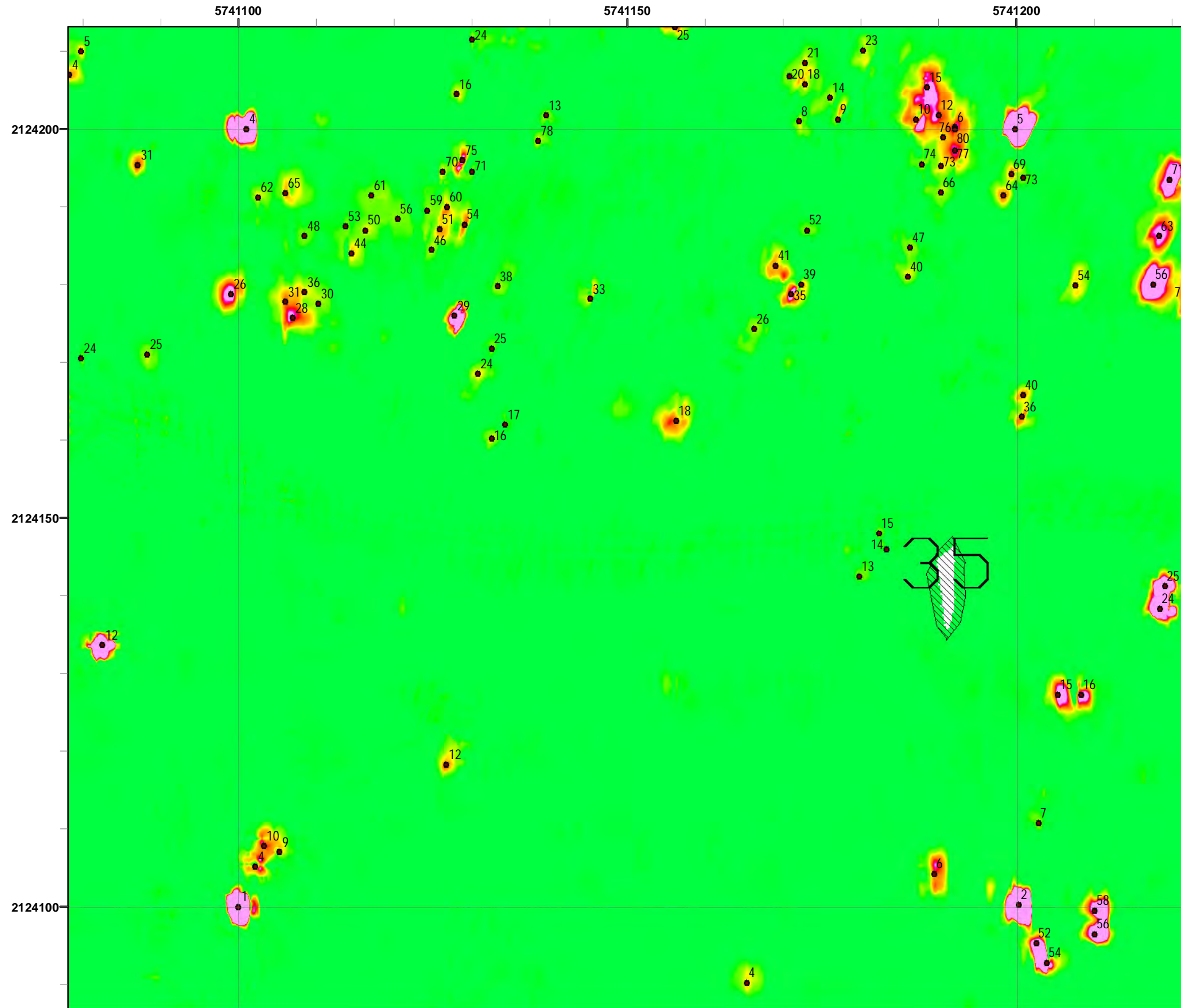
Grid C2C6B6



**Parker Flats MRA
20mV DGM Surveys
Mapbook**

FORA ESCA RP
Monterey County, California

T:\Projects\Parker Flats\PF_TIP\PF_TIP_Mapbooks\2012_06_18_Pf_20mV_DGM_Mpbk.mxd - 5/29/2013 @ 10:43:42 PM

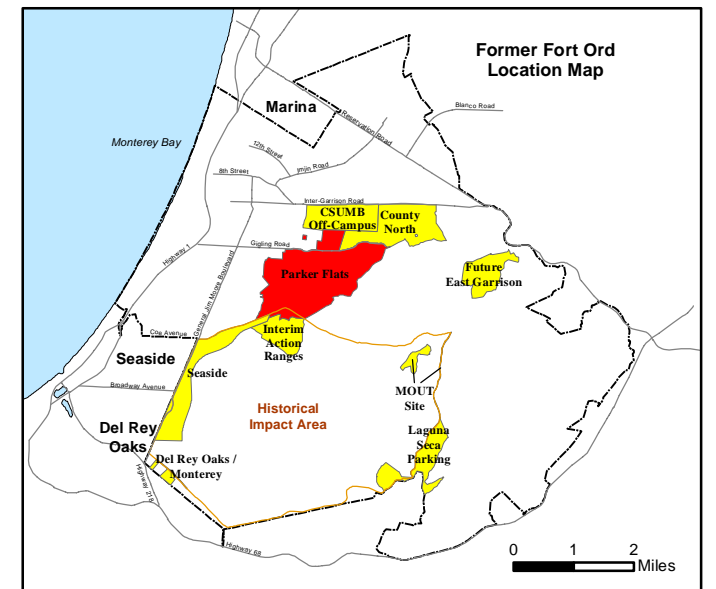
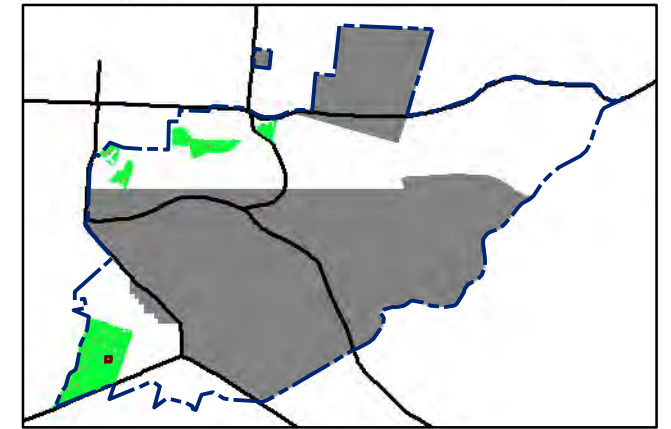


Grid C2C6B7



Legend

- 2020
- Target Location
- 5 [Hatched Box] Analog Investigation (See Appendix F3)
- [Brown Box] Analog Investigation Conducted
- [Grey Box] Phase I Removal Action Area Completed by Army
- [Blue Dashed Line] Parker Flats Munitions Response Area
- [Black Line] Major Road

Response 20 millivolts (mV)




State Plane California IV, NAD 1983 (U.S. Survey Foot)



Parker Flats MRA 20mV DGM Surveys Mapbook

FORA ESCA RP
Monterey County, California



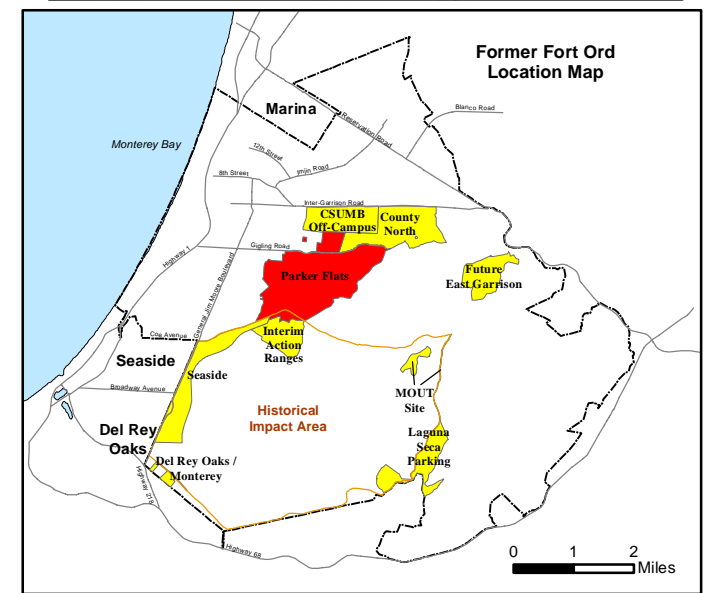
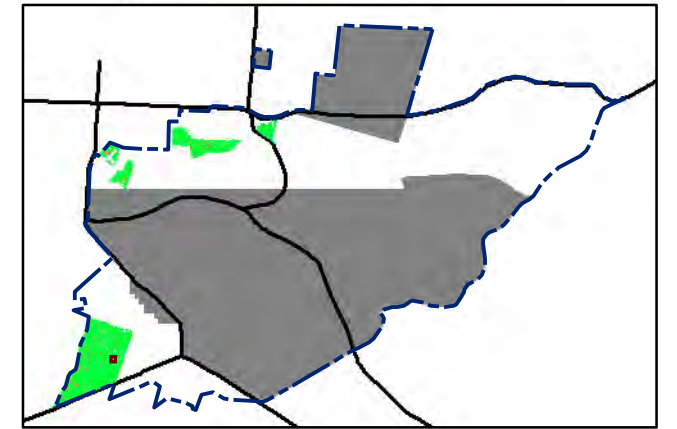
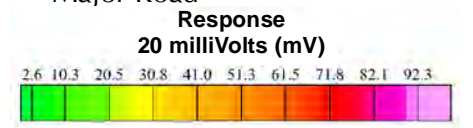
T:\Projects\Parker Flats\PF_TIP\PF_TIP_Mapbooks\2012_06_18_PF_20mV_DGM_Mpbk.mxd - 5/29/2013 @ 10:43:42 PM



Legend

- 2020 ● Target Location
- 5 [Hatched Box] Analog Investigation (See Appendix F3)
- [Brown Box] Analog Investigation Conducted
- [Grey Box] Phase I Removal Action Area Completed by Army
- [Blue Dashed Line] Parker Flats Munitions Response Area
- [Black Line] Major Road

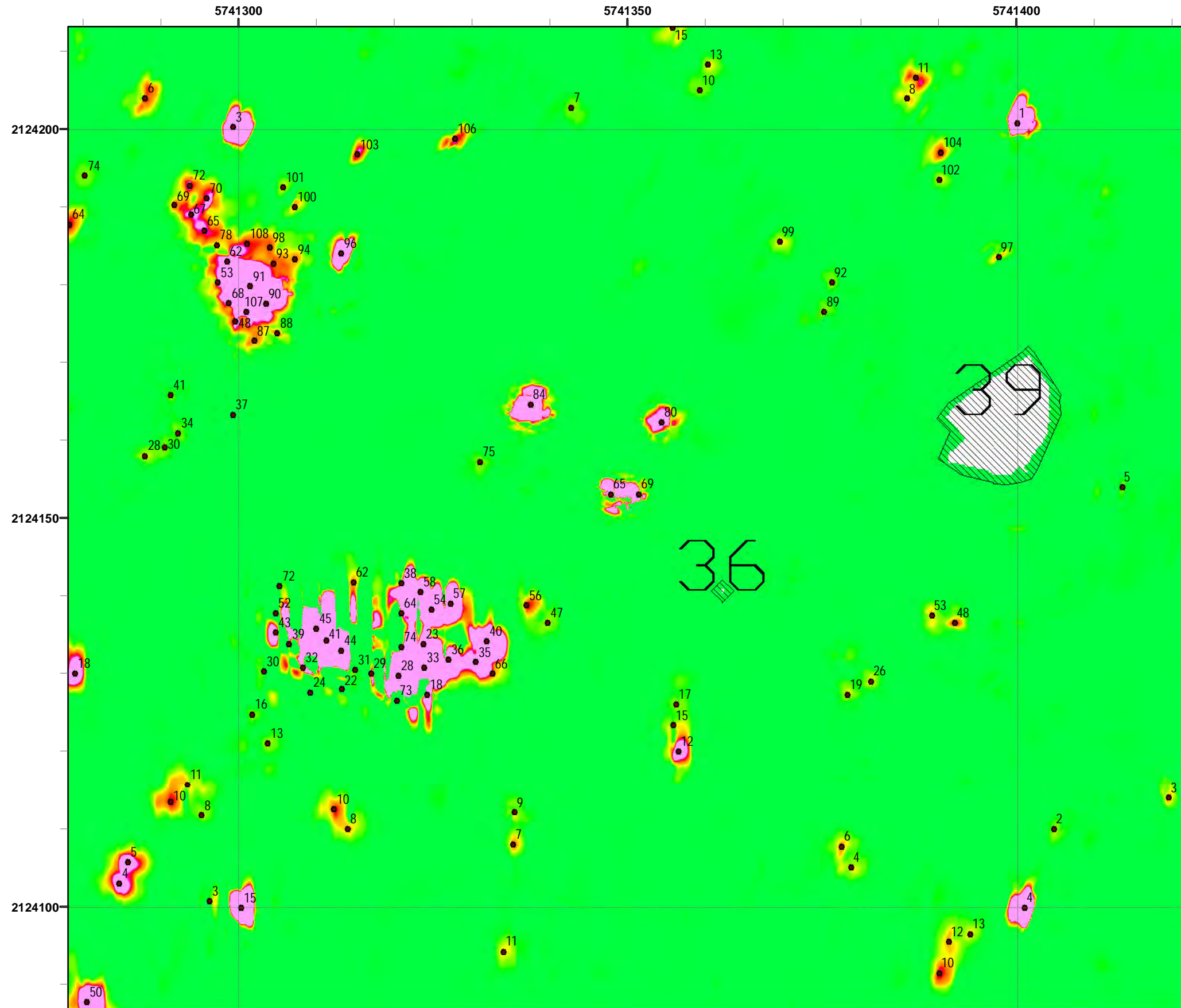
Grid C2C6B8



**Parker Flats MRA
20mV DGM Surveys
Mapbook**

FORA ESCA RP
Monterey County, California

T:\Projects\Parker Flats\PF_TIP\PF_TIP_Mapbooks\2012_06_18_PF_20mV_DGM_Mpbk.mxd - 5/29/2013 @ 10:43:42 PM

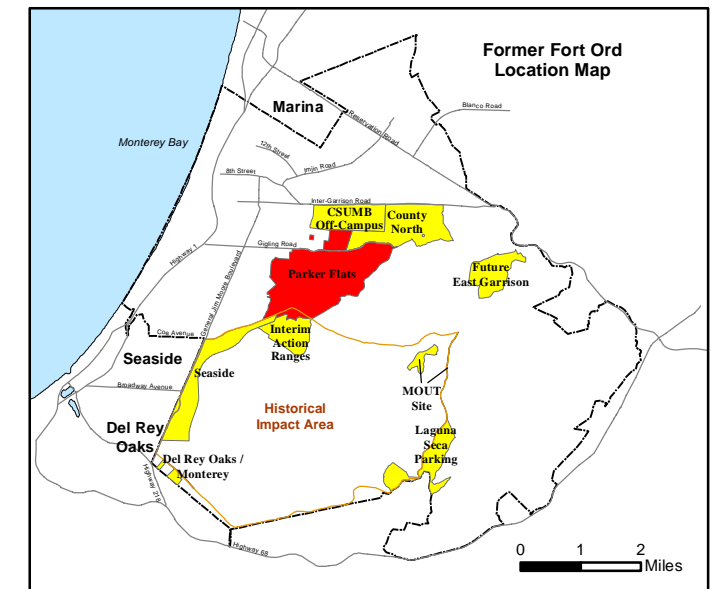
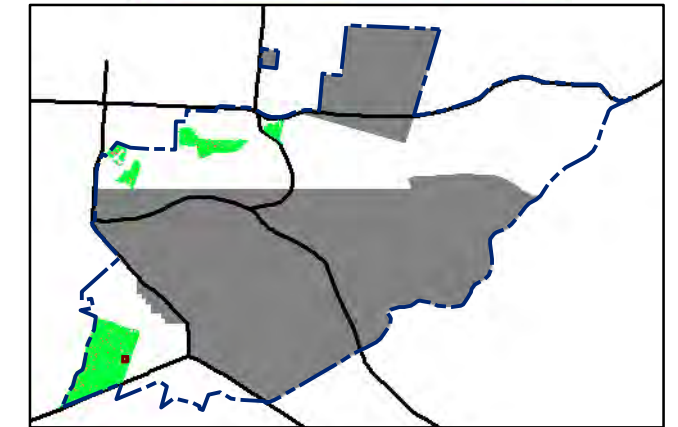


Legend



Grid C2C6B9

- 2020 ● Target Location
- 5 [Hatched Box] Analog Investigation (See Appendix F3)
- [Brown Box] Analog Investigation Conducted
- [Grey Box] Phase I Removal Action Area Completed by Army
- [Blue Dashed Line] Parker Flats Munitions Response Area
- [Black Line] Major Road

Response 20 millivolts (mV)



State Plane California IV, NAD 1983 (U.S. Survey Foot)



Parker Flats MRA 20mV DGM Surveys Mapbook

FORA ESCA RP
Monterey County, California