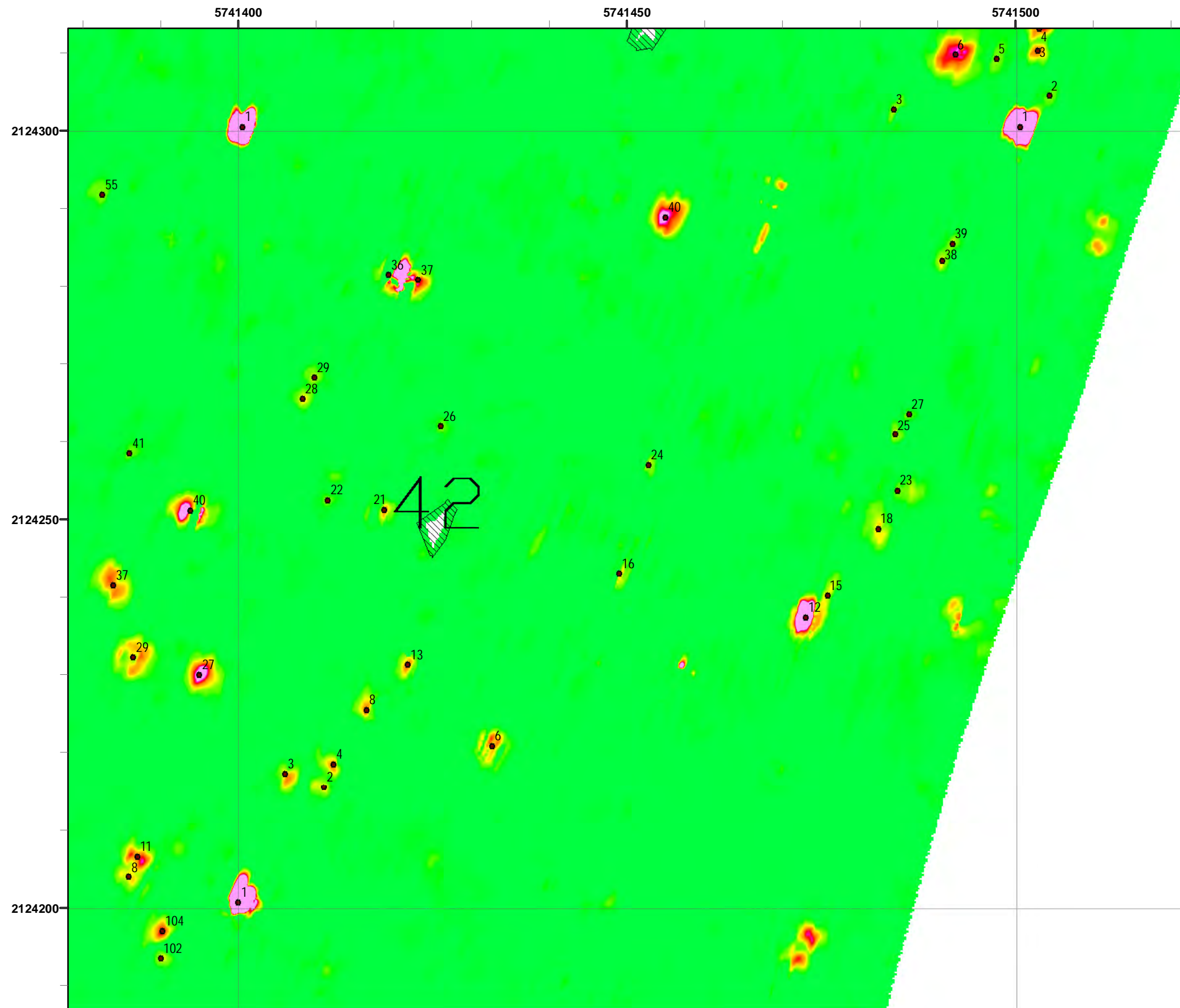


T:\Projects\Parker Flats\PF\_TIP\PF\_TIP\_Mapbooks\2012\_06\_18\_PF\_20mV\_DGM\_Mpbk.mxd - 5/29/2013 @ 11:04:56 PM

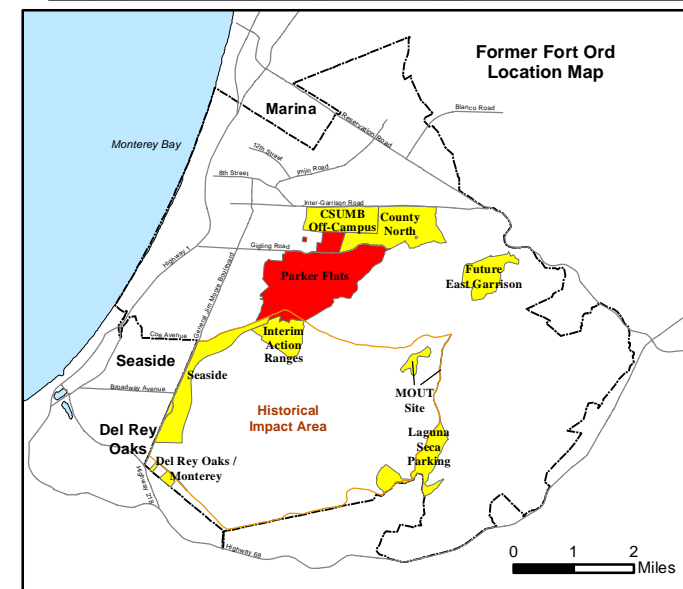
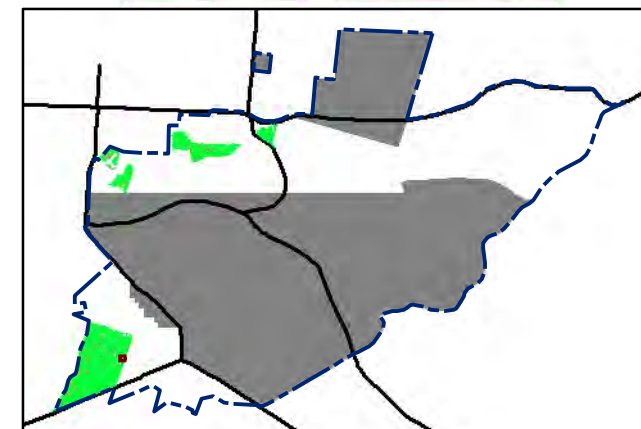



### Legend

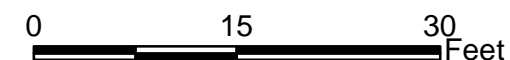
### Grid C2C6C0

- 2020 ● Target Location
- 5 [Hatched Box] Analog Investigation (See Appendix F3)
- [Brown Box] Analog Investigation Conducted
- [Grey Box] Phase I Removal Action Area
- [Blue Dashed Box] Parker Flats Munitions Response Area
- [Thick Black Line] Major Road

#### Response 20 milliVolts (mV)



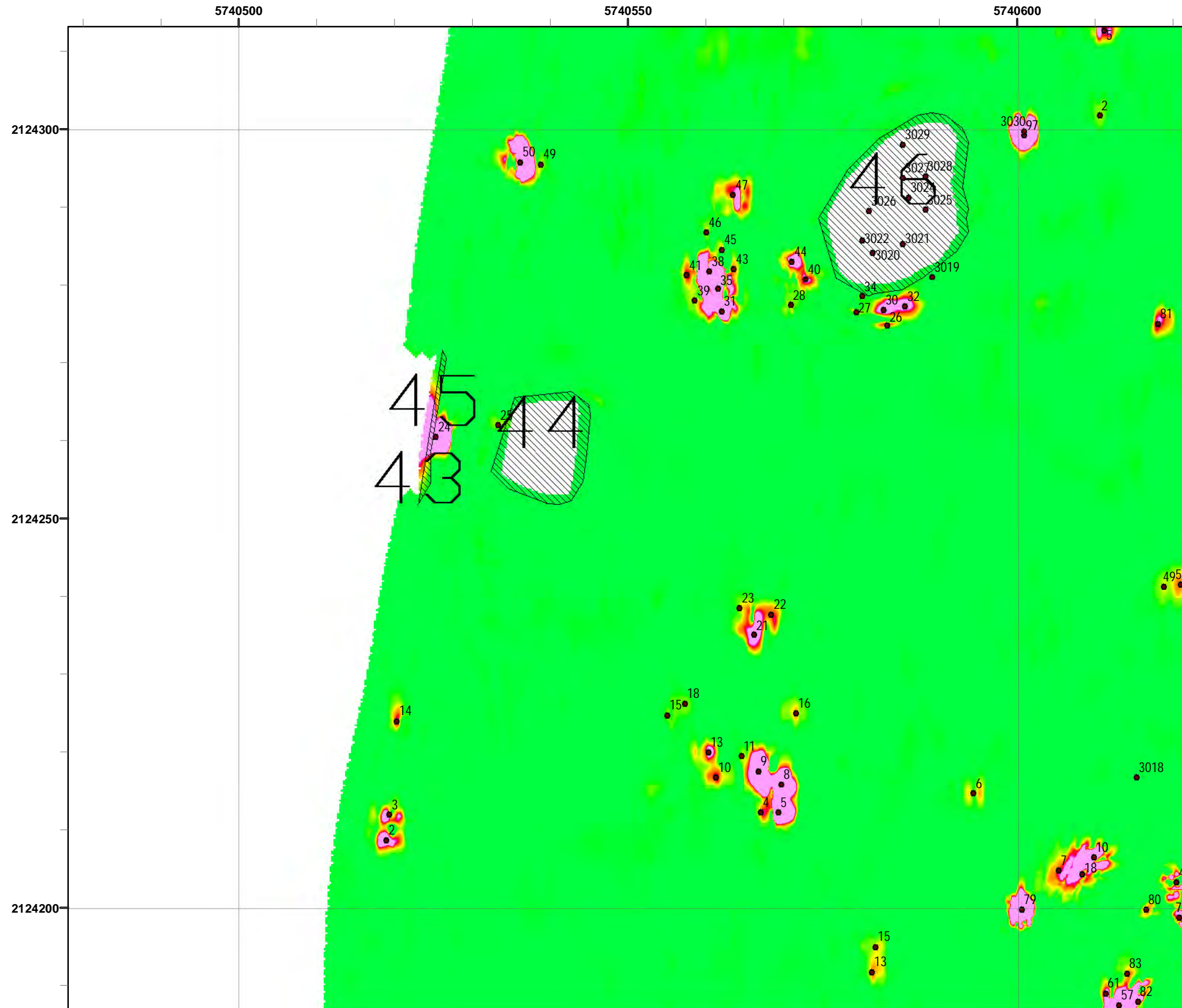
State Plane California IV, NAD 1983 (U.S. Survey Foot)



### Parker Flats MRA 20mV DGM Surveys Mapbook

FORA ESCA RP  
Monterey County, California

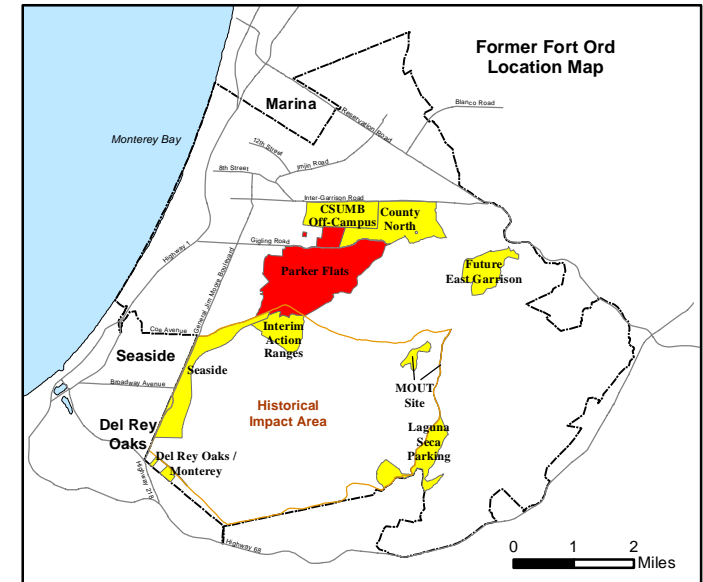
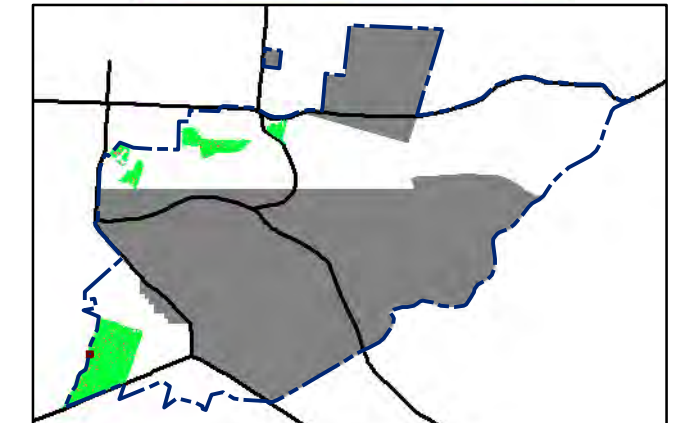
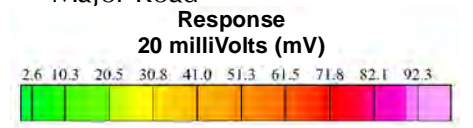
T:\Projects\Parker Flats\PF\_TIP\PF\_TIP\_Mapbooks\2012\_06\_18\_PF\_20mV\_DGM\_Mpbk.mxd - 5/29/2013 @ 11:04:56 PM




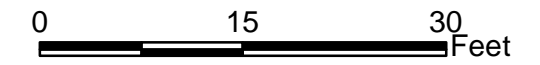
### Legend

- 2020 ● Target Location
- 5 [Hatched Box] Analog Investigation (See Appendix F3)
- [Brown Box] Analog Investigation Conducted
- [Grey Box] Phase I Removal Action Area Completed by Army
- [Blue Dashed Line] Parker Flats Munitions Response Area
- [Black Line] Major Road

### Grid C2C6C1



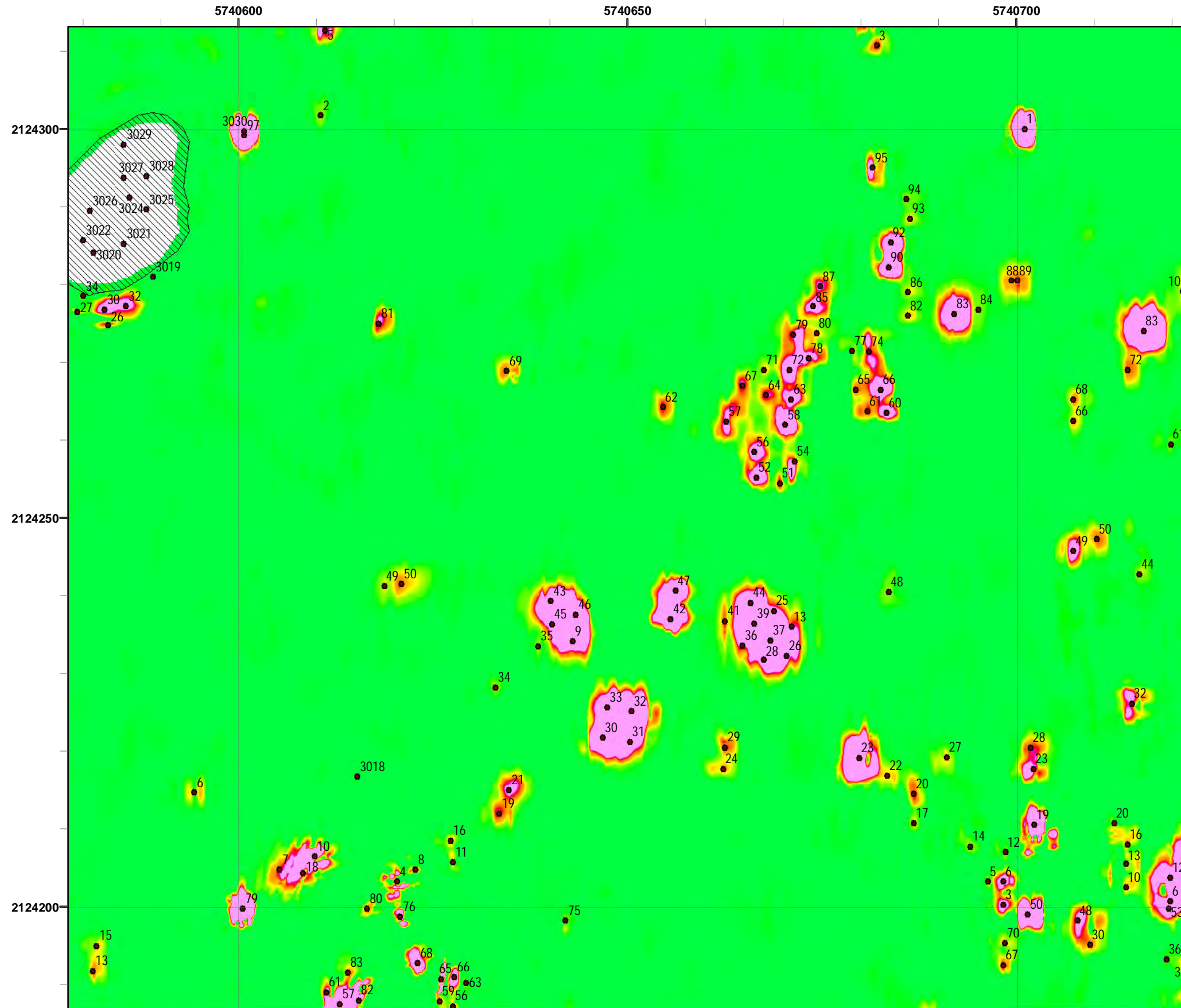
State Plane California IV, NAD 1983 (U.S. Survey Foot)



**Parker Flats MRA  
20mV DGM Surveys  
Mapbook**

FORA ESCA RP  
Monterey County, California

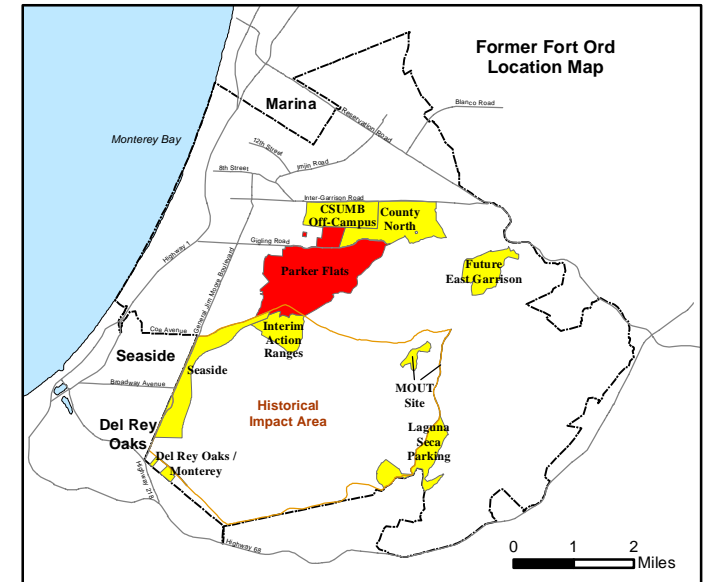
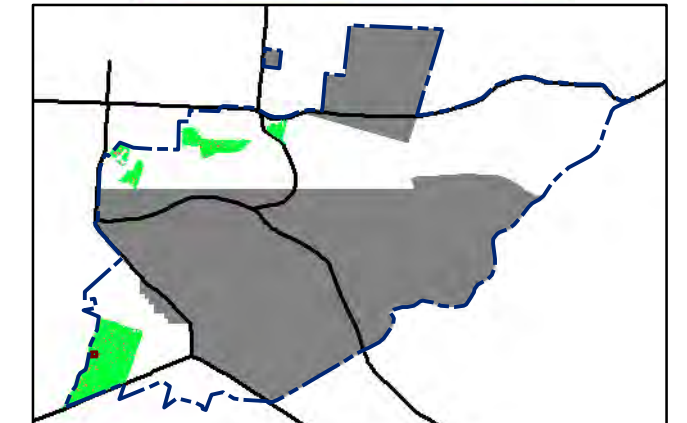
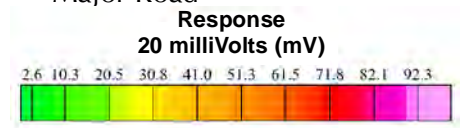
T:\Projects\Parker Flats\PF\_TIP\PF\_TIP\_Mapbooks\2012\_06\_18\_PF\_20mV\_DGM\_Mpbk.mxd - 5/29/2013 @ 11:04:56 PM




### Legend

### Grid C2C6C2

- 2020 ● Target Location
- 5 [Hatched Box] Analog Investigation (See Appendix F3)
- [Brown Box] Analog Investigation Conducted
- [Grey Box] Phase I Removal Action Area Completed by Army
- [Dashed Blue Line] Parker Flats Munitions Response Area
- [Solid Black Line] Major Road




State Plane California IV, NAD 1983 (U.S. Survey Foot)



**Parker Flats MRA  
20mV DGM Surveys  
Mapbook**

FORA ESCA RP  
Monterey County, California

T:\Projects\Parker Flats\PF\_TIP\PF\_TIP\_Mapbooks\2012\_06\_18\_PF\_20mV\_DGM\_Mpbk.mxd - 5/29/2013 @ 11:04:56 PM

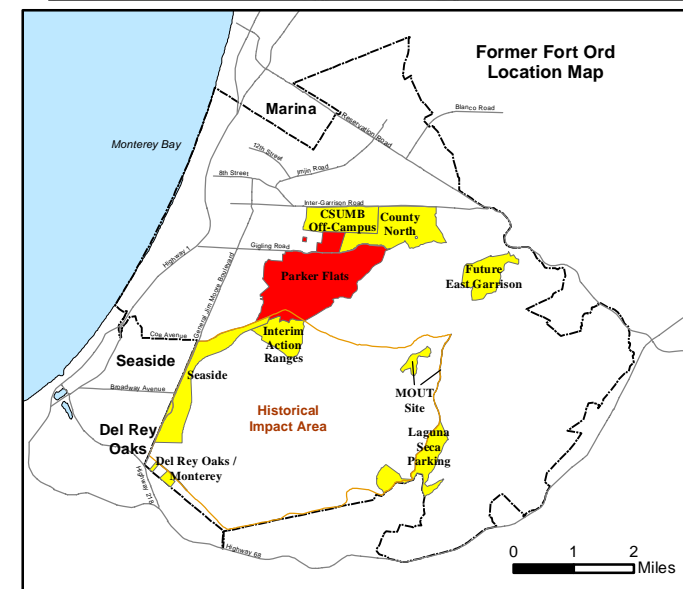
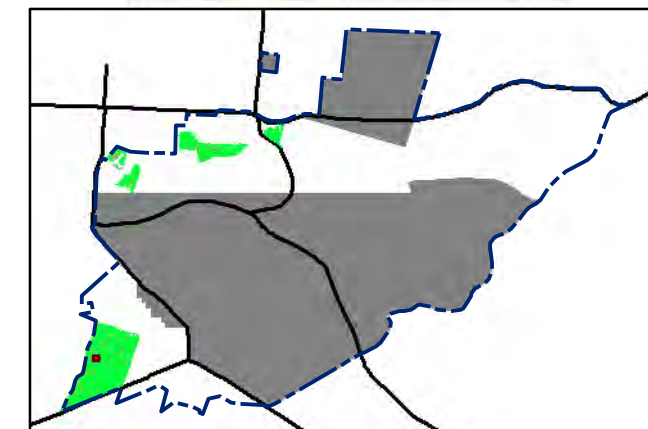



### Legend


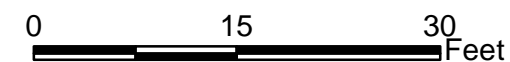
### Grid C2C6C3

- 2020 ● Target Location
- 5 [Hatched Box] Analog Investigation (See Appendix F3)
- [Brown Box] Analog Investigation Conducted
- [Grey Box] Phase I Removal Action Area
- [Grey Box] Completed by Army
- [Blue Dashed Line] Parker Flats Munitions Response Area
- [Black Line] Major Road

#### Response 20 milliVolts (mV)




State Plane California IV, NAD 1983 (U.S. Survey Foot)



### Parker Flats MRA 20mV DGM Surveys Mapbook

FORA ESCA RP  
Monterey County, California

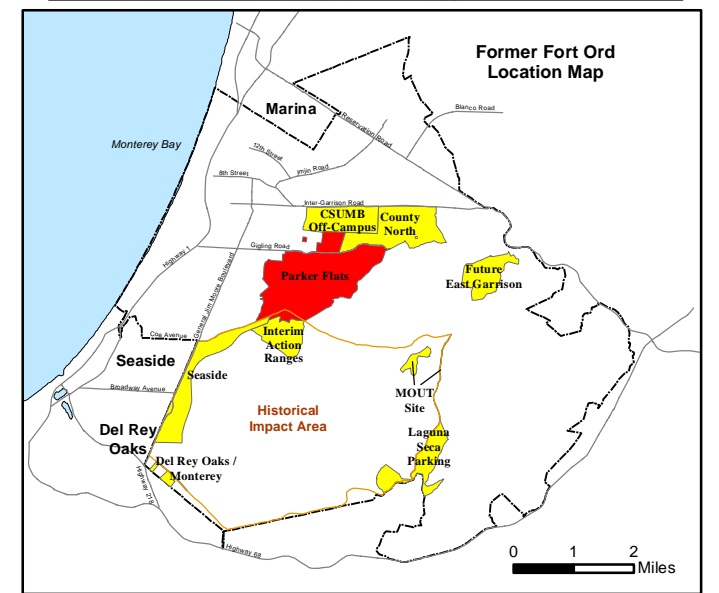
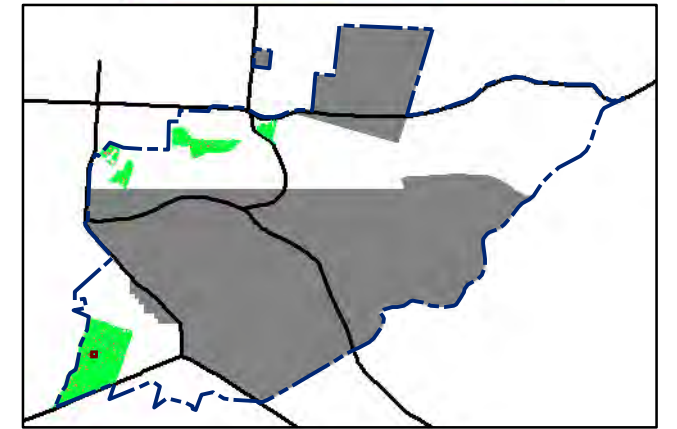
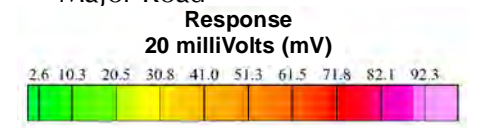
T:\Projects\Parker Flats\PF\_TIP\PF\_TIP\_Mapbooks\2012\_06\_18\_PF\_20mV\_DGM\_Mpbk.mxd - 5/29/2013 @ 11:04:56 PM



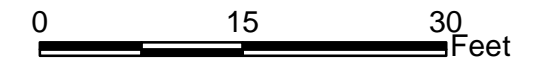
### Legend

### Grid C2C6C4

- 2020 ● Target Location
- 5 ▨ Analog Investigation (See Appendix F3)
- Analog Investigation Conducted
- Phase I Removal Action Area Completed by Army
- ▬ Parker Flats Munitions Response Area
- ▬ Major Road




State Plane California IV, NAD 1983 (U.S. Survey Foot)



**Parker Flats MRA  
20mV DGM Surveys  
Mapbook**

FORA ESCA RP  
Monterey County, California

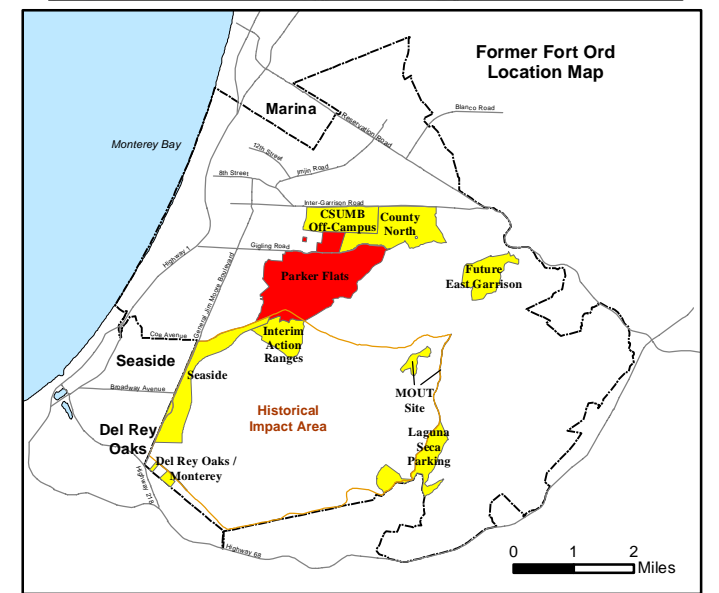
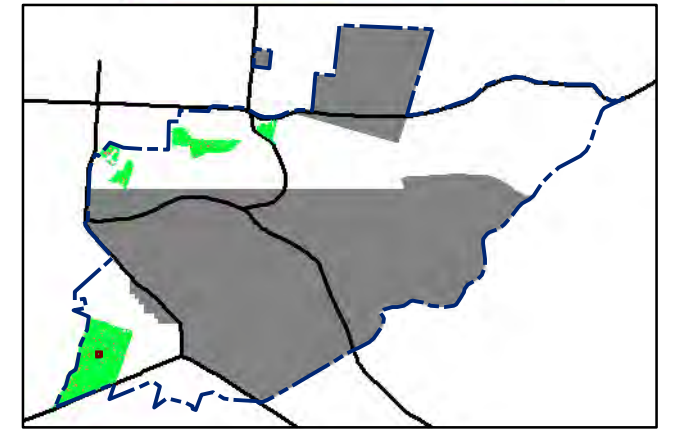
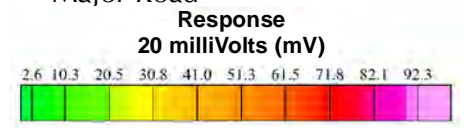
T:\Projects\Parker Flats\PF\_TIP\PF\_TIP\_Mapbooks\2012\_06\_18\_PF\_20mV\_DGM\_Mpbk.mxd - 5/29/2013 @ 11:04:56 PM




### Legend

- 2020 ● Target Location
- 5 [hatched box] Analog Investigation (See Appendix F3)
- [brown box] Analog Investigation Conducted
- [grey box] Phase I Removal Action Area Completed by Army
- [dashed blue line] Parker Flats Munitions Response Area
- [solid black line] Major Road

### Grid C2C6C5




State Plane California IV, NAD 1983 (U.S. Survey Foot)



**Parker Flats MRA  
20mV DGM Surveys  
Mapbook**

FORA ESCA RP  
Monterey County, California

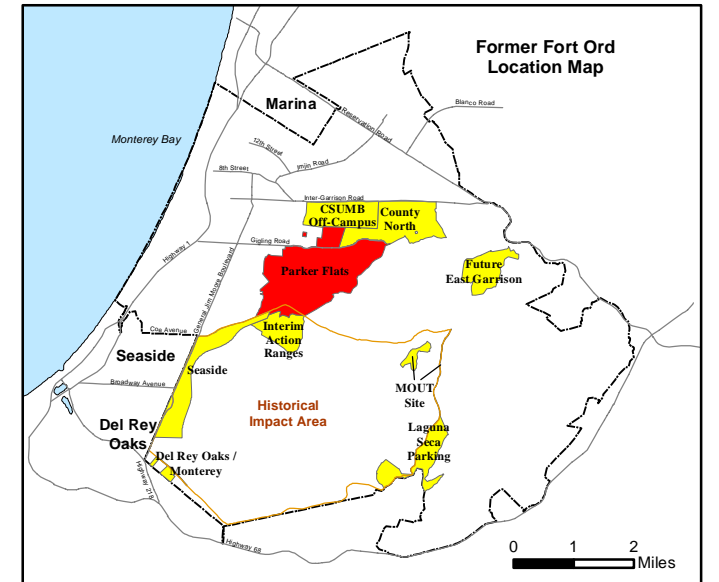
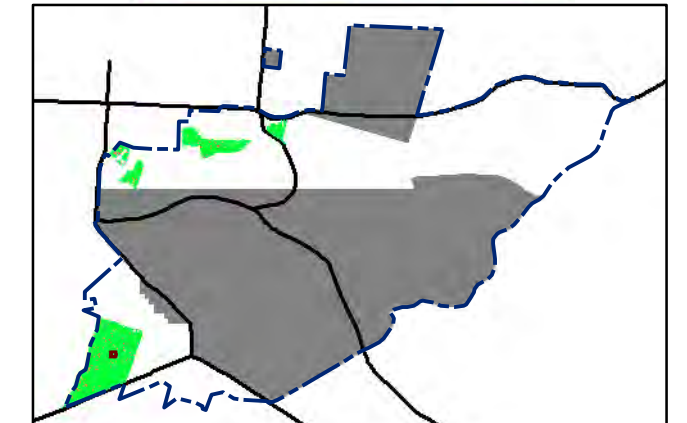
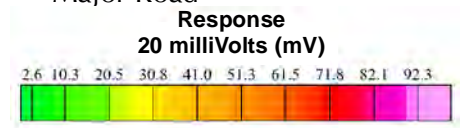
T:\Projects\Parker Flats\PF\_TIP\PF\_TIP\_Mapbooks\2012\_06\_18\_PF\_20mV\_DGM\_Mpbk.mxd - 5/29/2013 @ 11:04:56 PM



### Legend

### Grid C2C6C6

- 2020 ● Target Location
- 5 ▨ Analog Investigation (See Appendix F3)
- Analog Investigation Conducted
- Phase I Removal Action Area Completed by Army
- ▬ Parker Flats Munitions Response Area
- ▬ Major Road



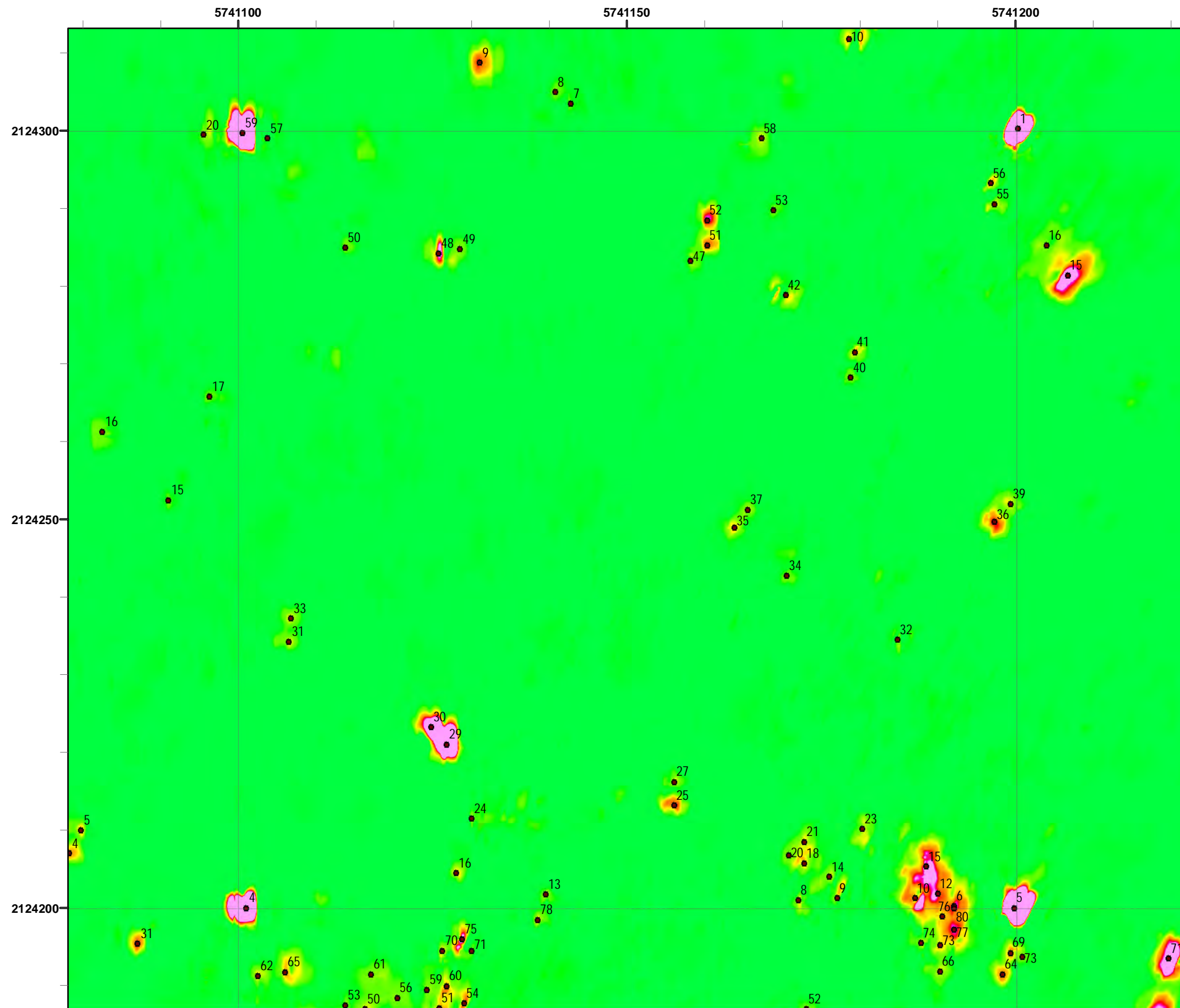
State Plane California IV, NAD 1983 (U.S. Survey Foot)



**Parker Flats MRA  
20mV DGM Surveys  
Mapbook**

FORA ESCA RP  
Monterey County, California



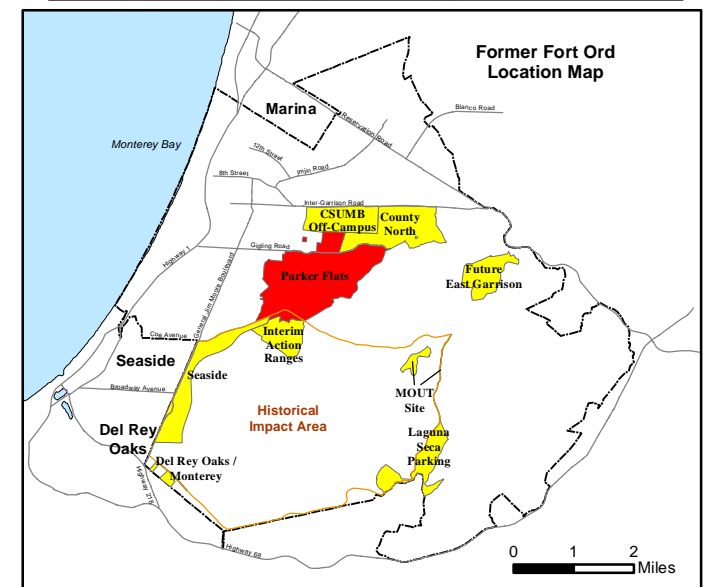
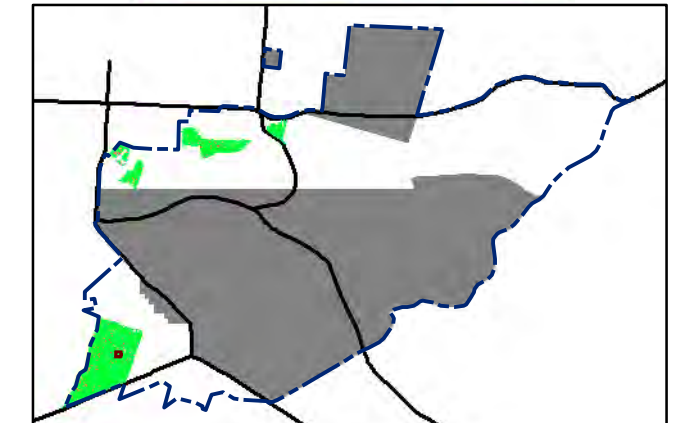
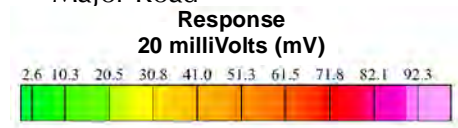
T:\Projects\Parker Flats\PF\_TIP\PF\_TIP\_Mapbooks\2012\_06\_18\_PF\_20mV\_DGM\_Mpbk.mxd - 5/29/2013 @ 11:04:56 PM



### Legend

### Grid C2C6C7

- 2020
- Target Location
- ▨ Analog Investigation (See Appendix F3)
- Analog Investigation Conducted
- Phase I Removal Action Area Completed by Army
- ▬ Parker Flats Munitions Response Area
- ▬ Major Road

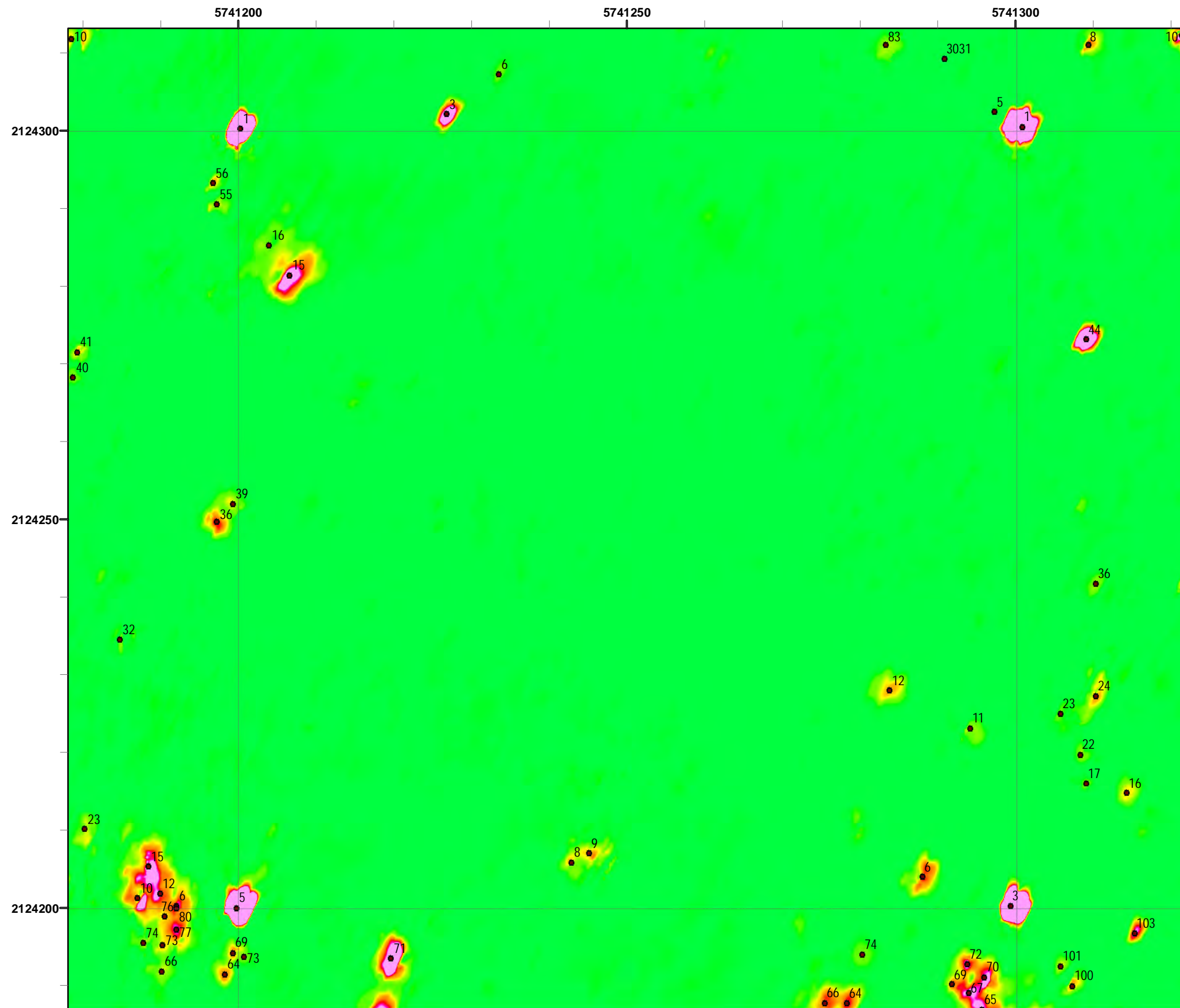


**Parker Flats MRA  
20mV DGM Surveys  
Mapbook**

FORA ESCA RP  
Monterey County, California



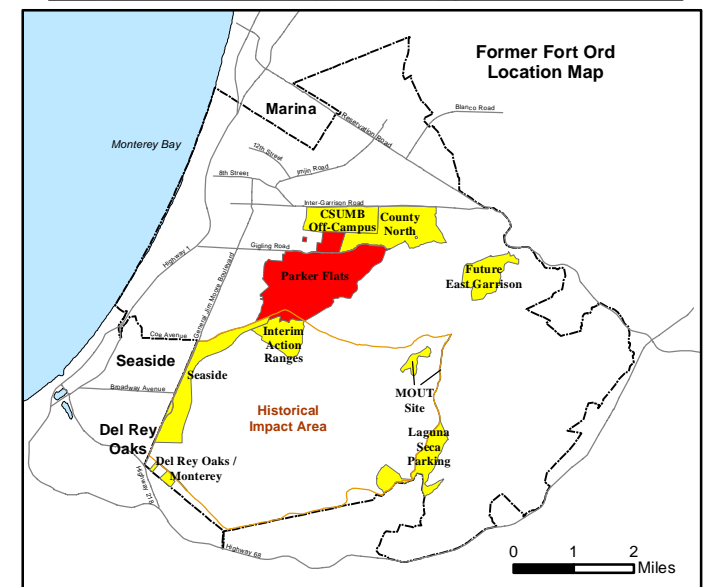
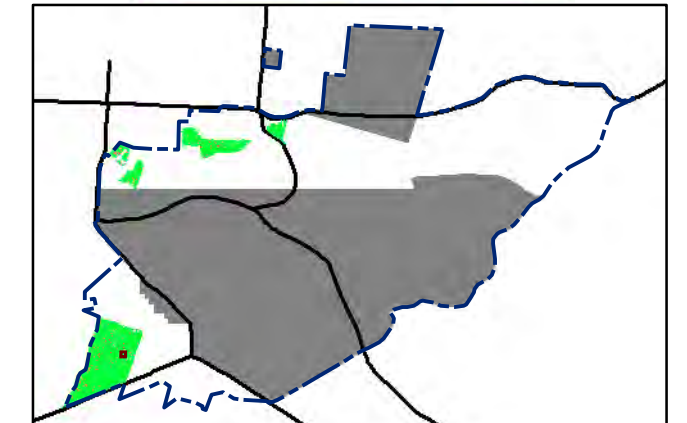
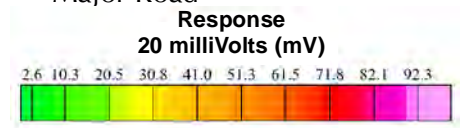
T:\Projects\Parker Flats\PF\_TIP\PF\_TIP\_Mapbooks\2012\_06\_18\_PF\_20mV\_DGM\_Mpbk.mxd - 5/29/2013 @ 11:04:56 PM




### Legend

### Grid C2C6C8

- 2020 ● Target Location
- 5 ▨ Analog Investigation (See Appendix F3)
- Analog Investigation Conducted
- Phase I Removal Action Area Completed by Army
- ▬ Parker Flats Munitions Response Area
- ▬ Major Road




State Plane California IV, NAD 1983 (U.S. Survey Foot)



**Parker Flats MRA  
20mV DGM Surveys  
Mapbook**

FORA ESCA RP  
Monterey County, California

T:\Projects\Parker Flats\PF\_TIP\PF\_TIP\_Mapbooks\2012\_06\_18\_PF\_20mV\_DGM\_Mpbk.mxd - 5/29/2013 @ 11:04:56 PM



2020

- Target Location
- Analog Investigation (See Appendix F3)
- Analog Investigation Conducted
- Phase I Removal Action Area Completed by Army
- Parker Flats Munitions Response Area
- Major Road

## Legend

### Grid C2C6C9

**Response**  
20 millivolts (mV)

0 1 2 Miles

State Plane California IV, NAD 1983 (U.S. Survey Foot)

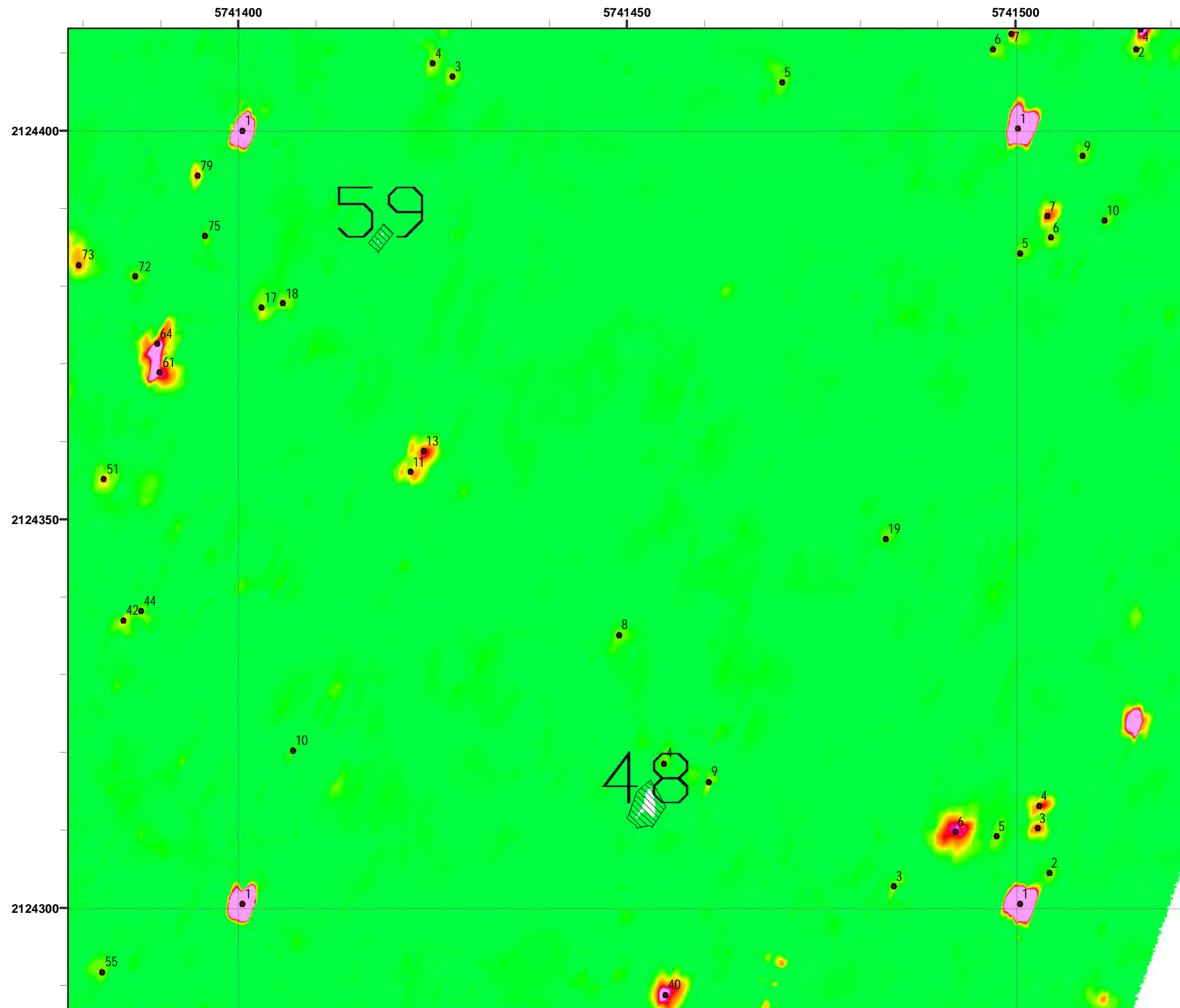
0 15 30 Feet

**Parker Flats MRA**  
**20mV DGM Surveys**  
**Mapbook**

FORA ESCA RP  
Monterey County, California

**Map F1B - 110**

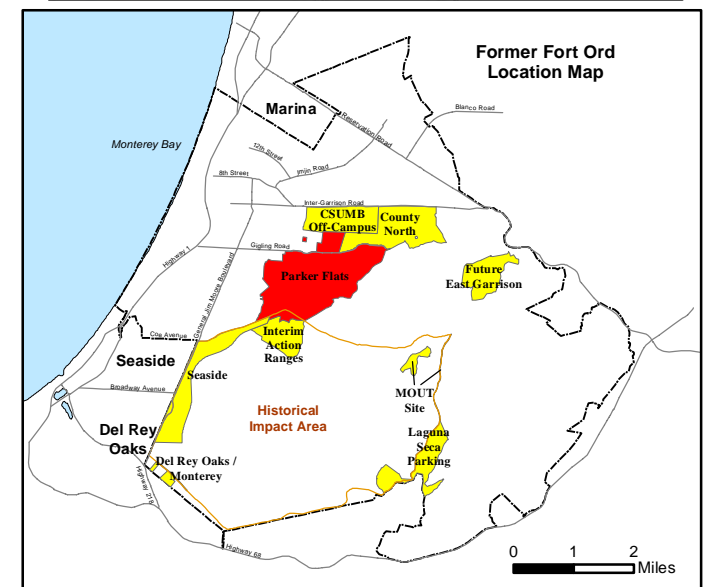
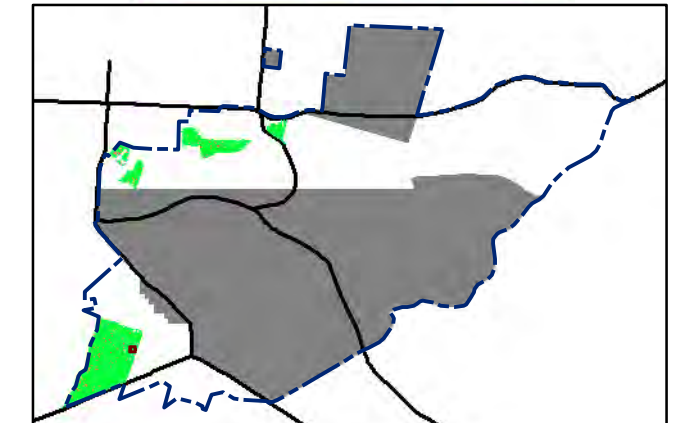
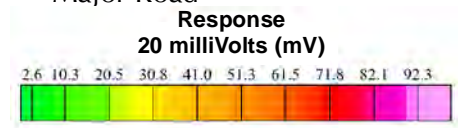
T:\Projects\Parker Flats\PF\_TIP\PF\_TIP\_Mapbooks\2012\_06\_18\_PF\_20mV\_DGM\_Mpbk.mxd - 5/29/2013 @ 11:04:56 PM



### Legend

### Grid C2C6D0

- 2020 ● Target Location
- 5 [Hatched Box] Analog Investigation (See Appendix F3)
- [Brown Box] Analog Investigation Conducted
- [Grey Box] Phase I Removal Action Area Completed by Army
- [Blue Dashed Line] Parker Flats Munitions Response Area
- [Black Line] Major Road



State Plane California IV, NAD 1983 (U.S. Survey Foot)



**Parker Flats MRA  
20mV DGM Surveys  
Mapbook**

FORA ESCA RP  
Monterey County, California

T:\Projects\Parker Flats\PF\_TIP\PF\_TIP\_Mapbooks\2012\_06\_18\_PF\_20mV\_DGM\_Mpbk.mxd - 5/29/2013 @ 11:04:56 PM

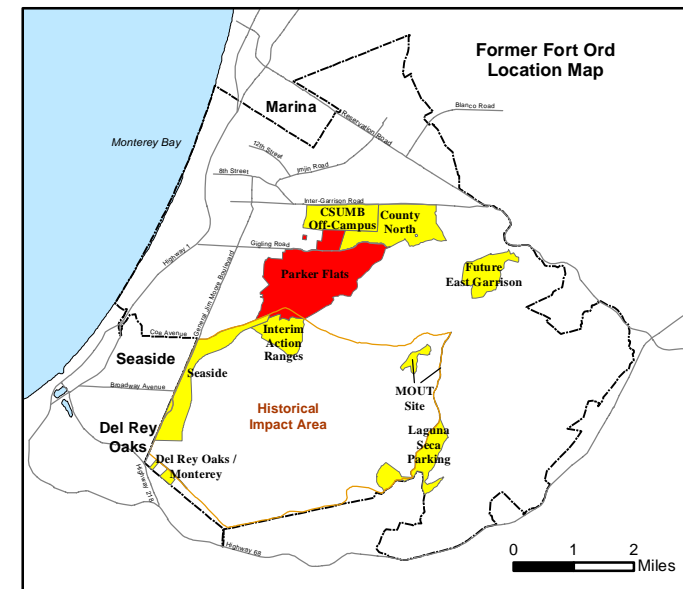
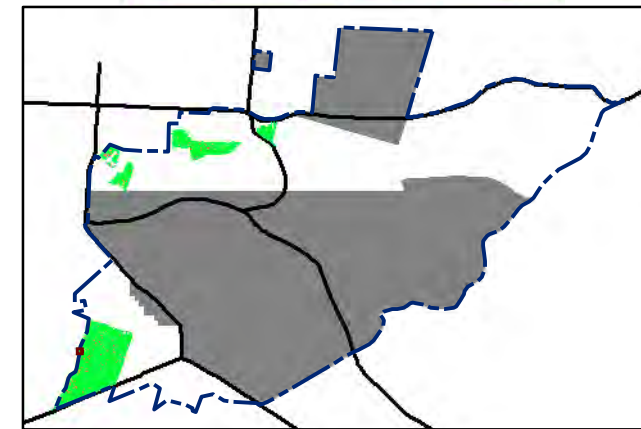



### Legend


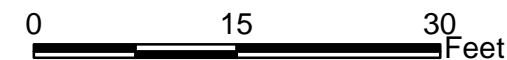
### Grid C2C6D1

- 2020 ● Target Location
- 5 [Hatched Box] Analog Investigation (See Appendix F3)
- [Brown Box] Analog Investigation Conducted
- [Grey Box] Phase I Removal Action Area Completed by Army
- [Blue Dashed Line] Parker Flats Munitions Response Area
- [Black Solid Line] Major Road

#### Response 20 millivolts (mV)




State Plane California IV, NAD 1983 (U.S. Survey Foot)



### Parker Flats MRA 20mV DGM Surveys Mapbook

FORA ESCA RP  
Monterey County, California

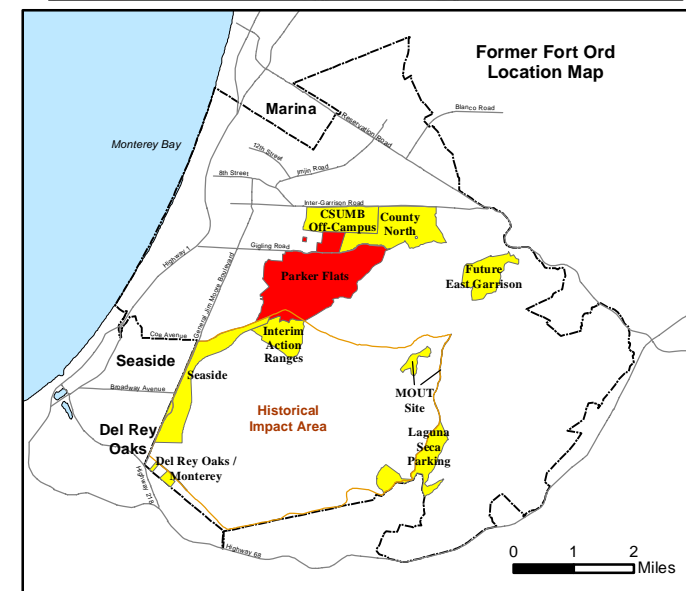
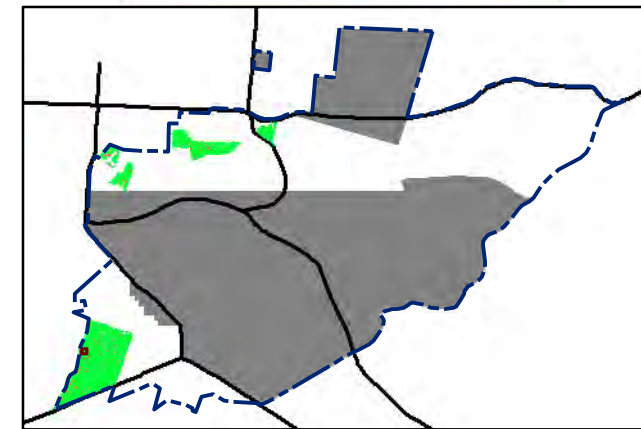
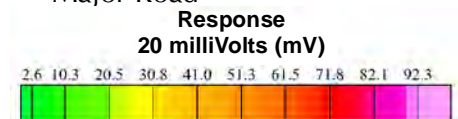
T:\Projects\Parker Flats\PF\_TIP\PF\_TIP\_Mapbooks\2012\_06\_18\_PF\_20mV\_DGM\_Mpbk.mxd - 5/29/2013 @ 11:04:56 PM



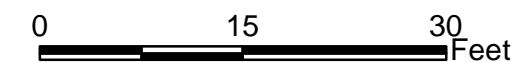
### Legend

### Grid C2C6D2

- 2020 ● Target Location
- 5 [Hatched Box] Analog Investigation (See Appendix F3)
- [Brown Box] Analog Investigation Conducted
- [Grey Box] Phase I Removal Action Area Completed by Army
- [Blue Dashed Line] Parker Flats Munitions Response Area
- [Thick Black Line] Major Road



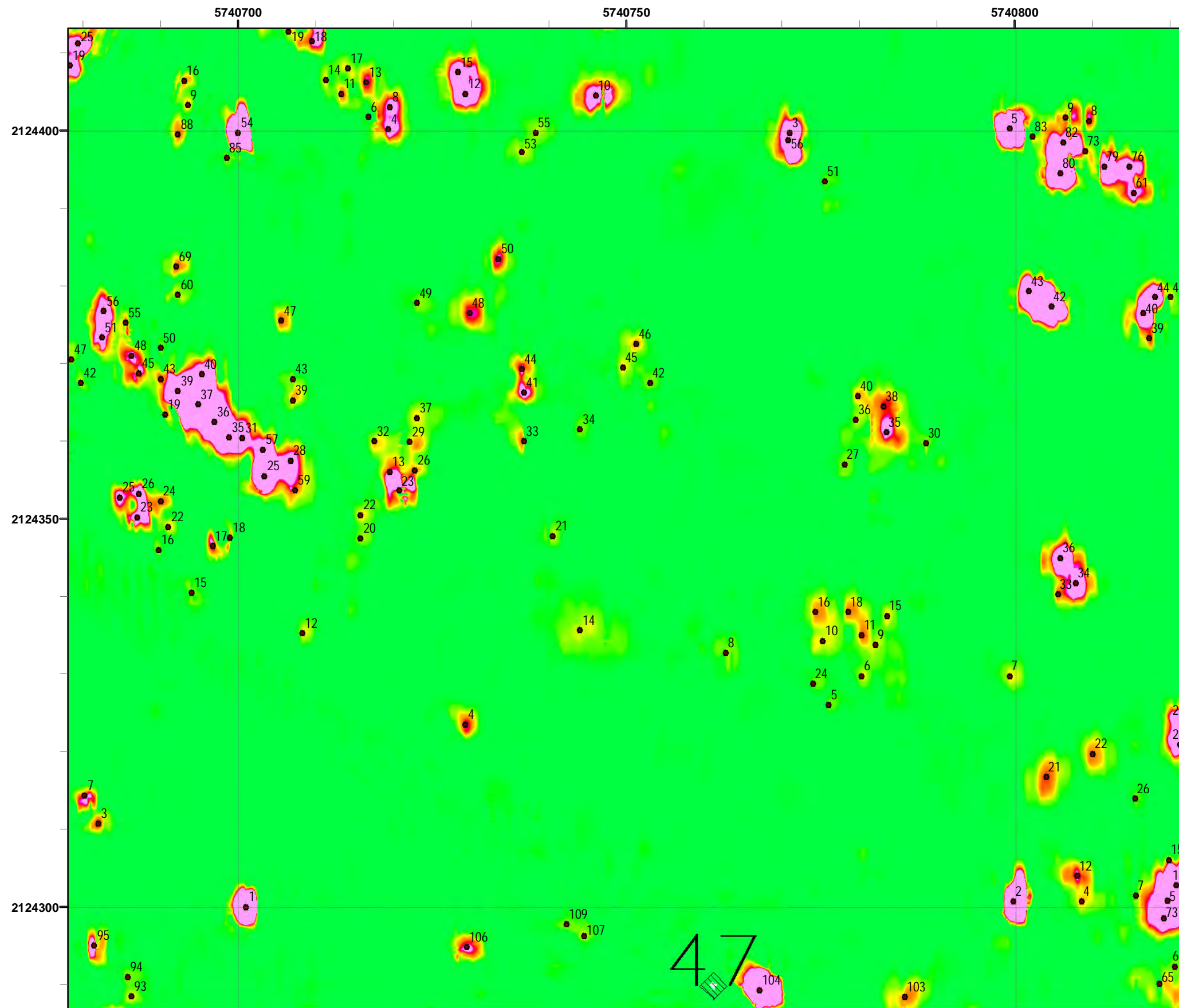
State Plane California IV, NAD 1983 (U.S. Survey Foot)



**Parker Flats MRA  
20mV DGM Surveys  
Mapbook**

FORA ESCA RP  
Monterey County, California

T:\Projects\Parker Flats\PF\_TIP\PF\_TIP\_Mapbooks\2012\_06\_18\_PF\_20mV\_DGM\_Mpbk.mxd - 5/29/2013 @ 11:04:56 PM



2020

- Target Location
- Analog Investigation (See Appendix F3)
- Analog Investigation Conducted
- Phase I Removal Action Area Completed by Army
- Parker Flats Munitions Response Area
- Major Road

## Legend

### Grid C2C6D3

**Response**  
20 milliVolts (mV)

0 1 2 Miles

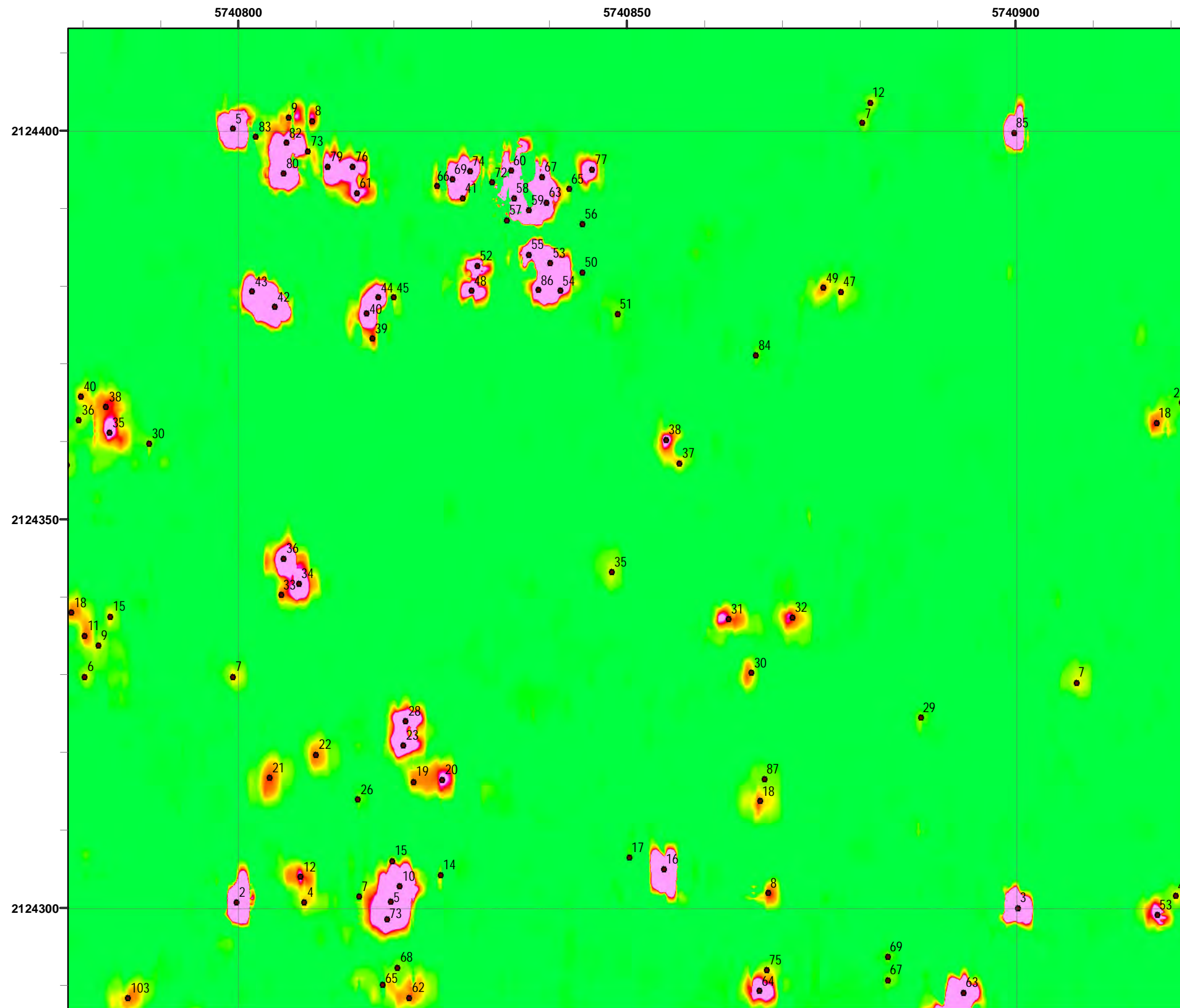
State Plane California IV, NAD 1983 (U.S. Survey Foot)

**Parker Flats MRA**  
**20mV DGM Surveys**  
**Mapbook**

FORA ESCA RP  
Monterey County, California

**Map F1B - 114**


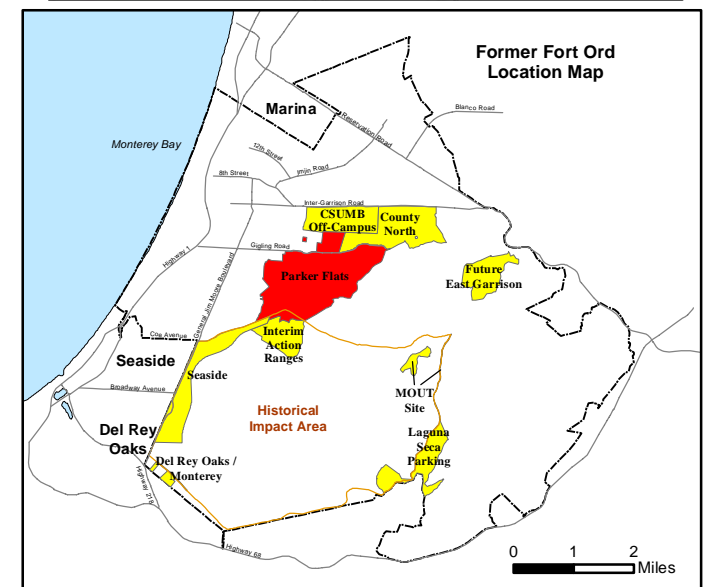
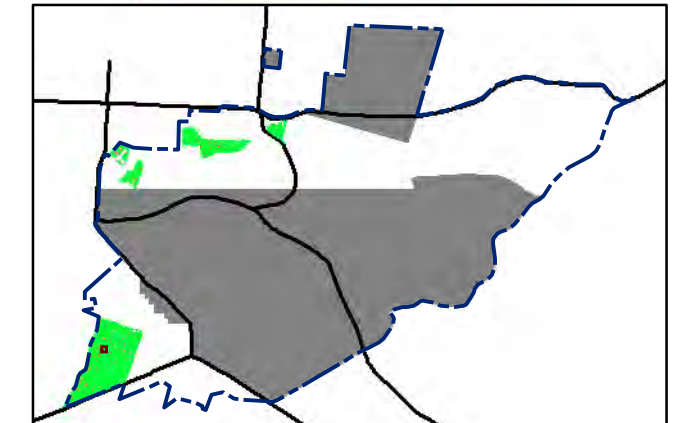
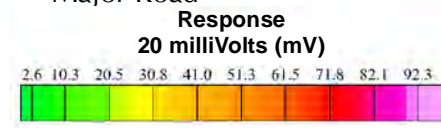
T:\Projects\Parker Flats\PF\_TIP\PF\_TIP\_Mapbooks\2012\_06\_18\_PF\_20mV\_DGM\_Mpbk.mxd - 5/29/2013 @ 11:04:56 PM



### Legend

## Grid C2C6D4


- 2020 ● Target Location
- 5 [hatched box] Analog Investigation (See Appendix F3)
- [brown box] Analog Investigation Conducted
- [grey box] Phase I Removal Action Area Completed by Army
- [dashed blue line] Parker Flats Munitions Response Area
- [solid black line] Major Road



**Parker Flats MRA  
20mV DGM Surveys  
Mapbook**

FORA ESCA RP  
Monterey County, California

T:\Projects\Parker Flats\PF\_TIP\PF\_TIP\_Mapbooks\2012\_06\_18\_PF\_20mV\_DGM\_Mpbk.mxd - 5/29/2013 @ 11:04:56 PM



2020

- Target Location
- 5 [hatched box] Analog Investigation (See Appendix F3)
- [brown box] Analog Investigation Conducted
- [grey box] Phase I Removal Action Area Completed by Army
- [blue dashed line] Parker Flats Munitions Response Area
- [black line] Major Road

## Legend

### Grid C2C6D5

**Response**  
20 milliVolts (mV)

State Plane California IV, NAD 1983 (U.S. Survey Foot)


**Parker Flats MRA**  
**20mV DGM Surveys**  
**Mapbook**

FORA ESCA RP  
Monterey County, California

**Map F1B - 116**



T:\Projects\Parker Flats\PF\_TIP\PF\_TIP\_Mapbooks\2012\_06\_18\_PF\_20mV\_DGM\_Mpbk.mxd - 5/29/2013 @ 11:04:56 PM



### Legend

- 2020 Target Location
- 5 [Hatched Box] Analog Investigation (See Appendix F3)
- [Brown Box] Analog Investigation Conducted
- [Grey Box] Phase I Removal Action Area Completed by Army
- [Blue Dashed Box] Parker Flats Munitions Response Area
- [Black Line] Major Road

**Response**  
20 milliVolts (mV)

## Grid C2C6D6

Former Fort Ord Location Map

0 1 2 Miles

State Plane California IV, NAD 1983 (U.S. Survey Foot)

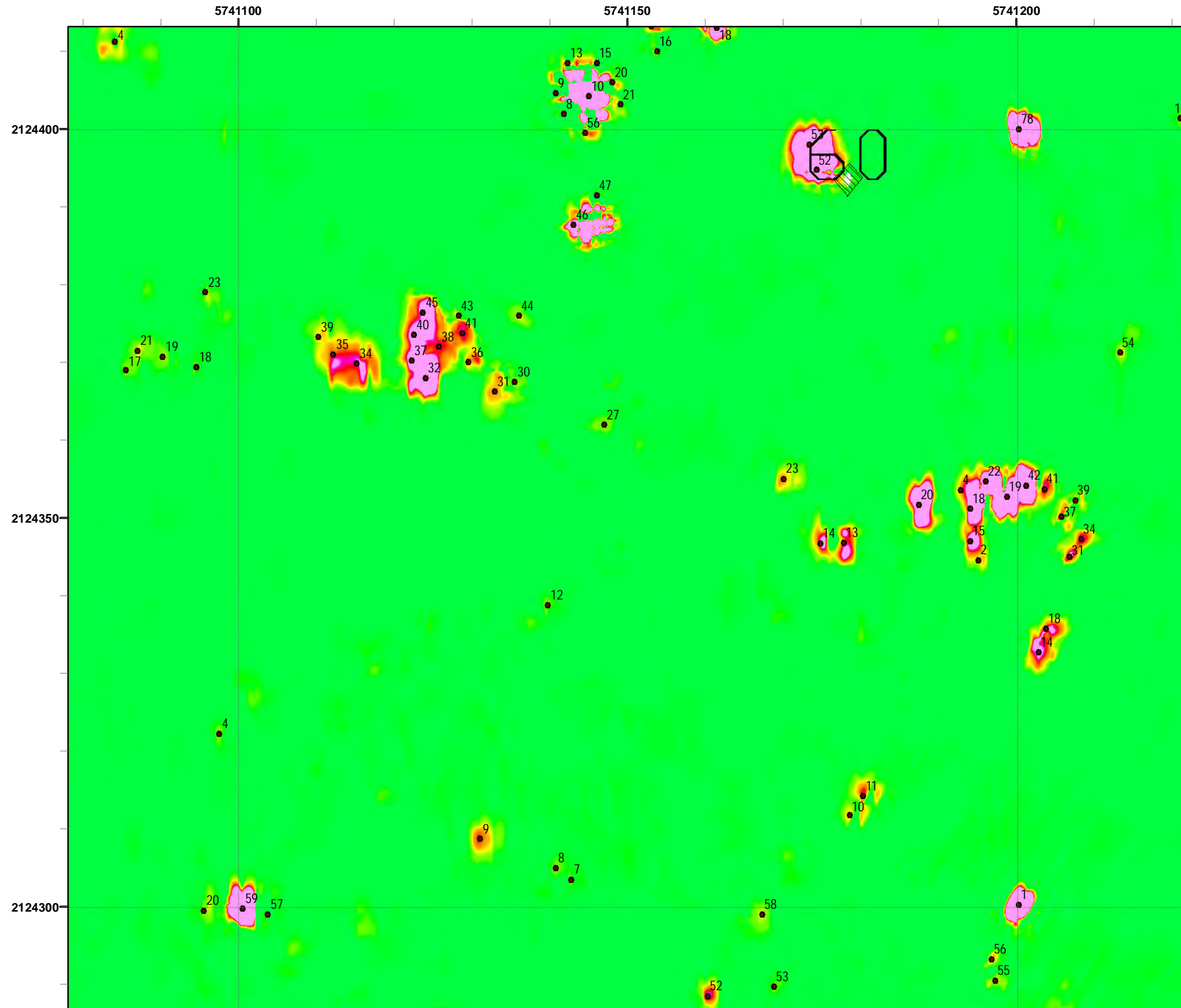
0 15 30 Feet

### Parker Flats MRA 20mV DGM Surveys Mapbook

FORA ESCA RP  
Monterey County, California

### Map F1B - 117

T:\Projects\Parker Flats\PF\_TIP\PF\_TIP\_Mapbooks\2012\_06\_18\_PF\_20mV\_DGM\_Mpbk.mxd - 5/29/2013 @ 11:04:56 PM

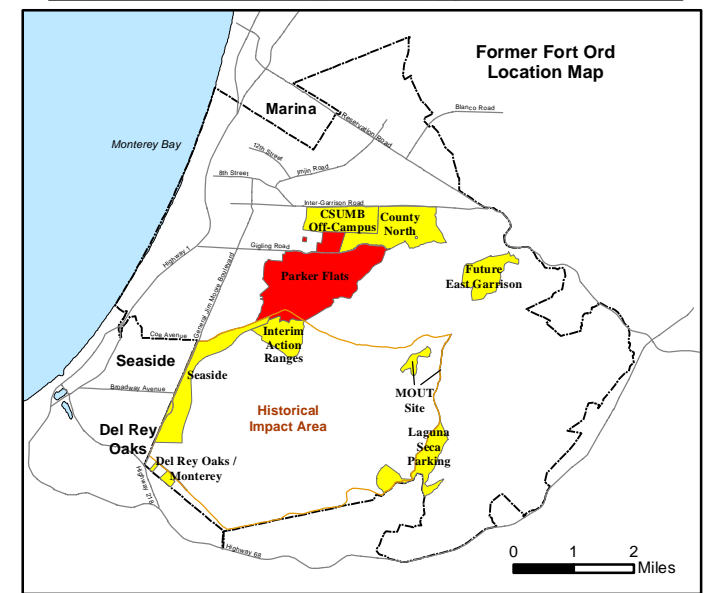
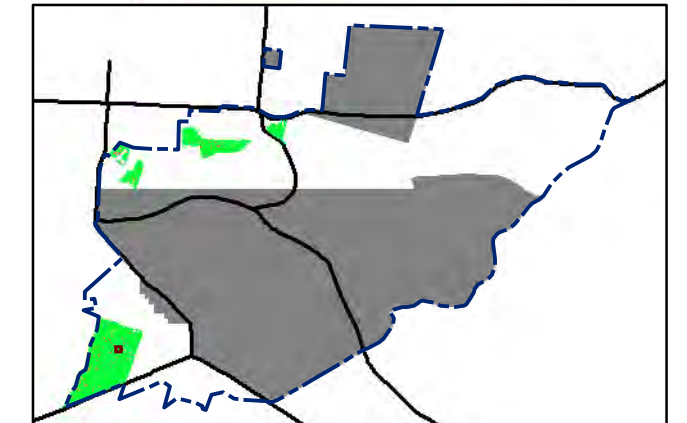



### Legend


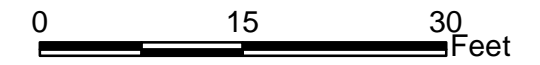
- 2020 ● Target Location
- 5 [hatched box] Analog Investigation (See Appendix F3)
- [brown box] Analog Investigation Conducted
- [grey box] Phase I Removal Action Area Completed by Army
- [dashed blue line] Parker Flats Munitions Response Area
- [solid black line] Major Road

### Grid C2C6D7

#### Response 20 millivolts (mV)



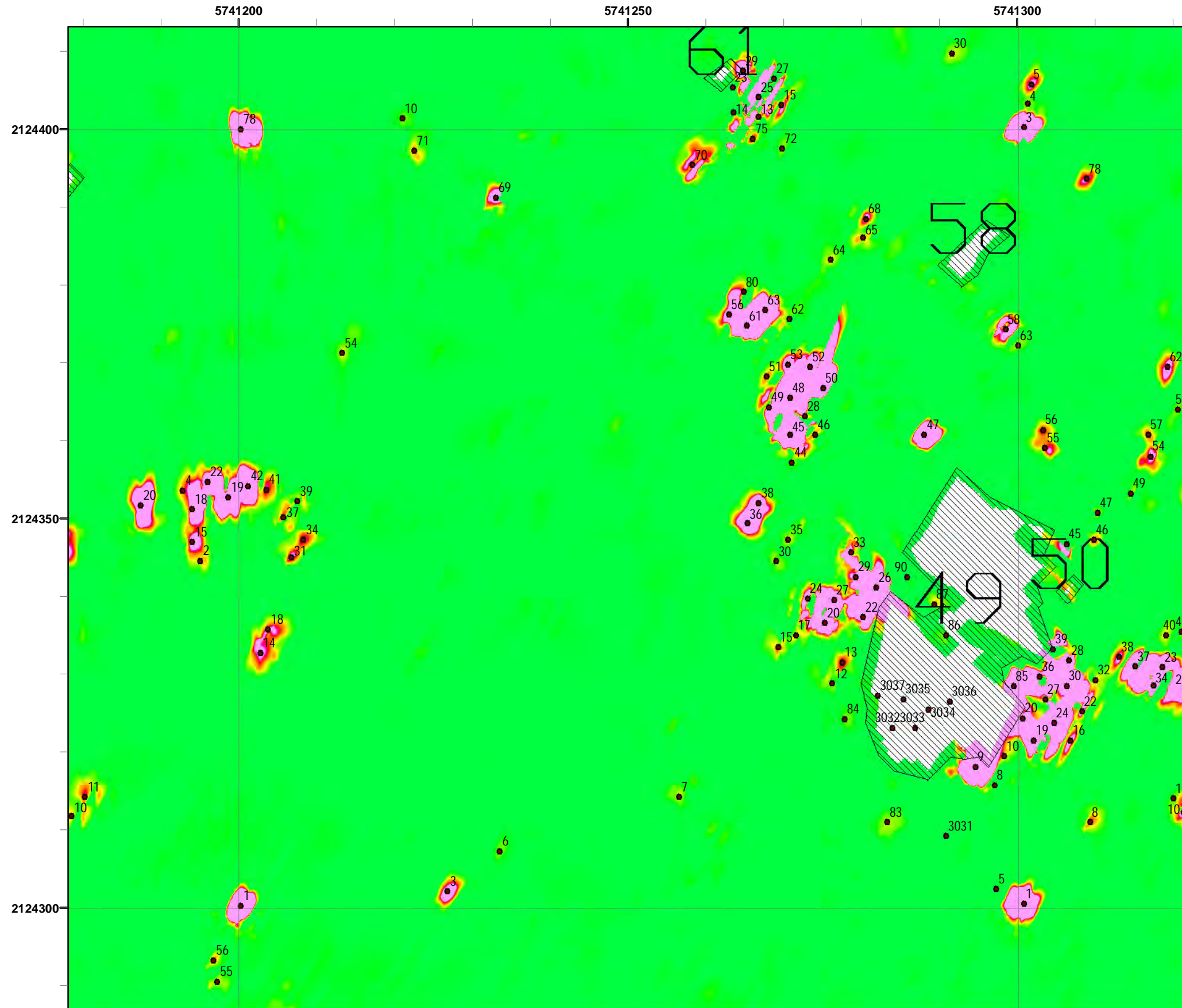
State Plane California IV, NAD 1983 (U.S. Survey Foot)



### Parker Flats MRA 20mV DGM Surveys Mapbook

FORA ESCA RP  
Monterey County, California



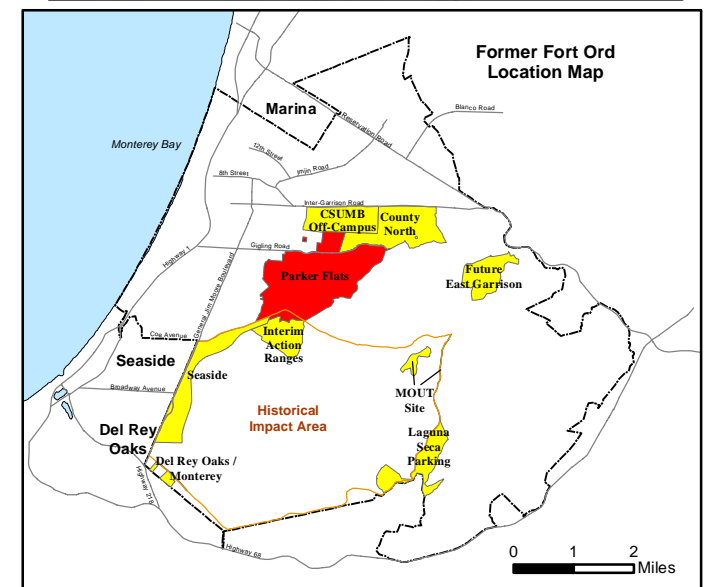
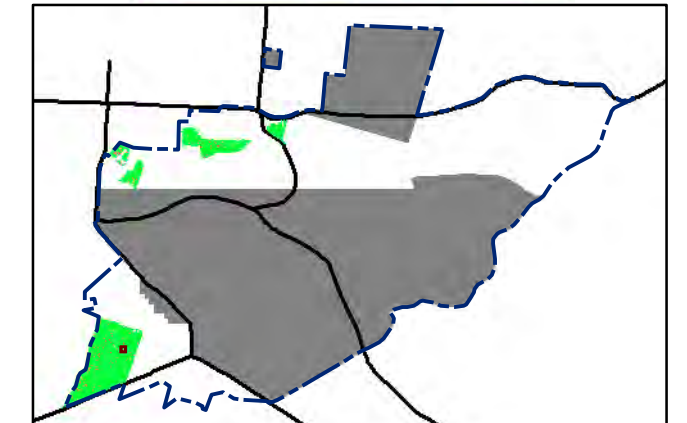
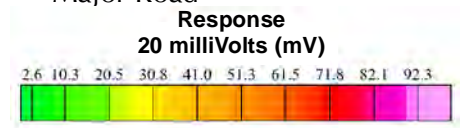
T:\Projects\Parker Flats\PF\_TIP\PF\_TIP\_Mapbooks\2012\_06\_18\_PF\_20mV\_DGM\_Mpbk.mxd - 5/29/2013 @ 11:04:56 PM



### Legend

### Grid C2C6D8

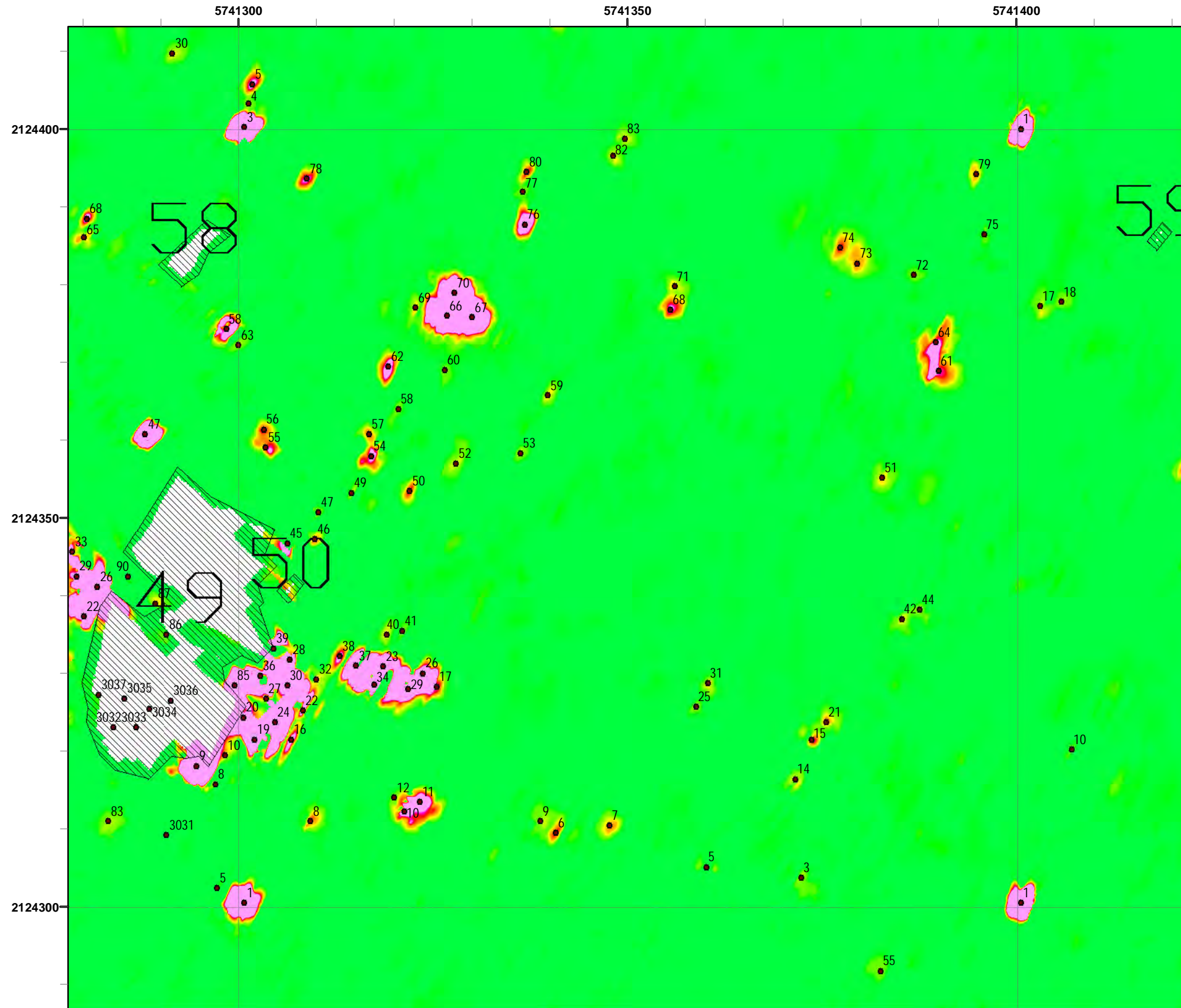
- 2020 ● Target Location
- 5 [Hatched Box] Analog Investigation (See Appendix F3)
- [Brown Box] Analog Investigation Conducted
- [Grey Box] Phase I Removal Action Area Completed by Army
- [Blue Dashed Line] Parker Flats Munitions Response Area
- [Thick Black Line] Major Road



**Parker Flats MRA**  
**20mV DGM Surveys**  
**Mapbook**

FORA ESCA RP  
Monterey County, California

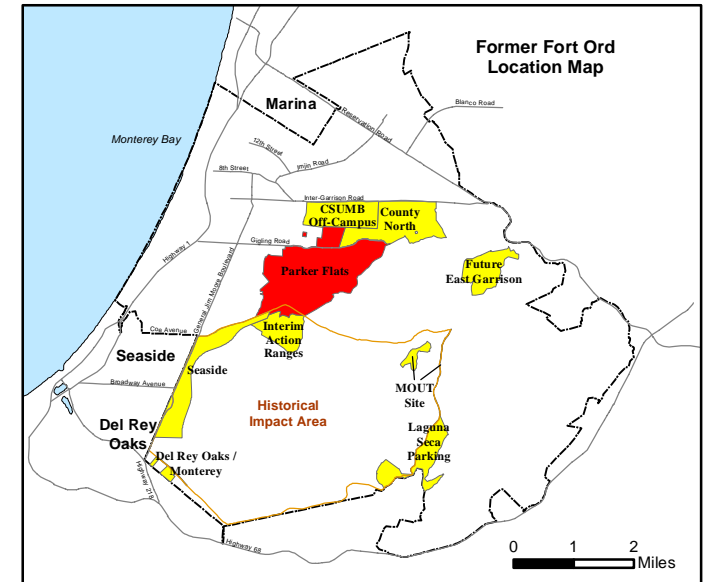
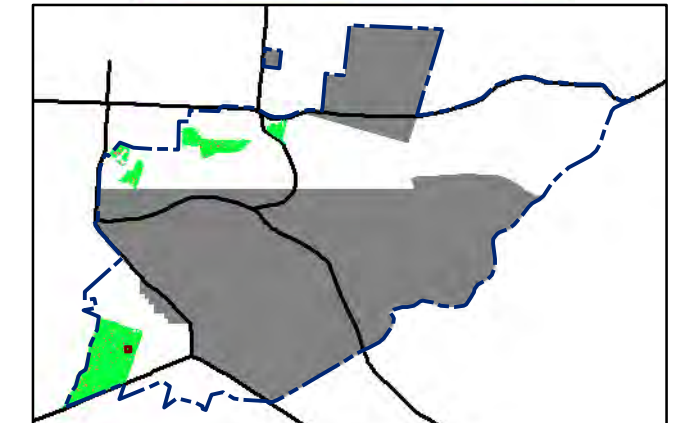
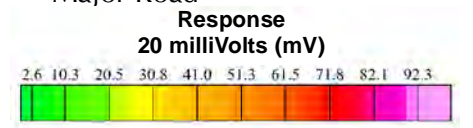
T:\Projects\Parker Flats\PF\_TIP\PF\_TIP\_Mapbooks\2012\_06\_18\_PF\_20mV\_DGM\_Mpbk.mxd - 5/29/2013 @ 11:04:56 PM




### Legend

### Grid C2C6D9

- 2020 ● Target Location
- 5 [Hatched Box] Analog Investigation (See Appendix F3)
- [Brown Box] Analog Investigation Conducted
- [Grey Box] Phase I Removal Action Area Completed by Army
- [Blue Dashed Line] Parker Flats Munitions Response Area
- [Black Line] Major Road



State Plane California IV, NAD 1983 (U.S. Survey Foot)

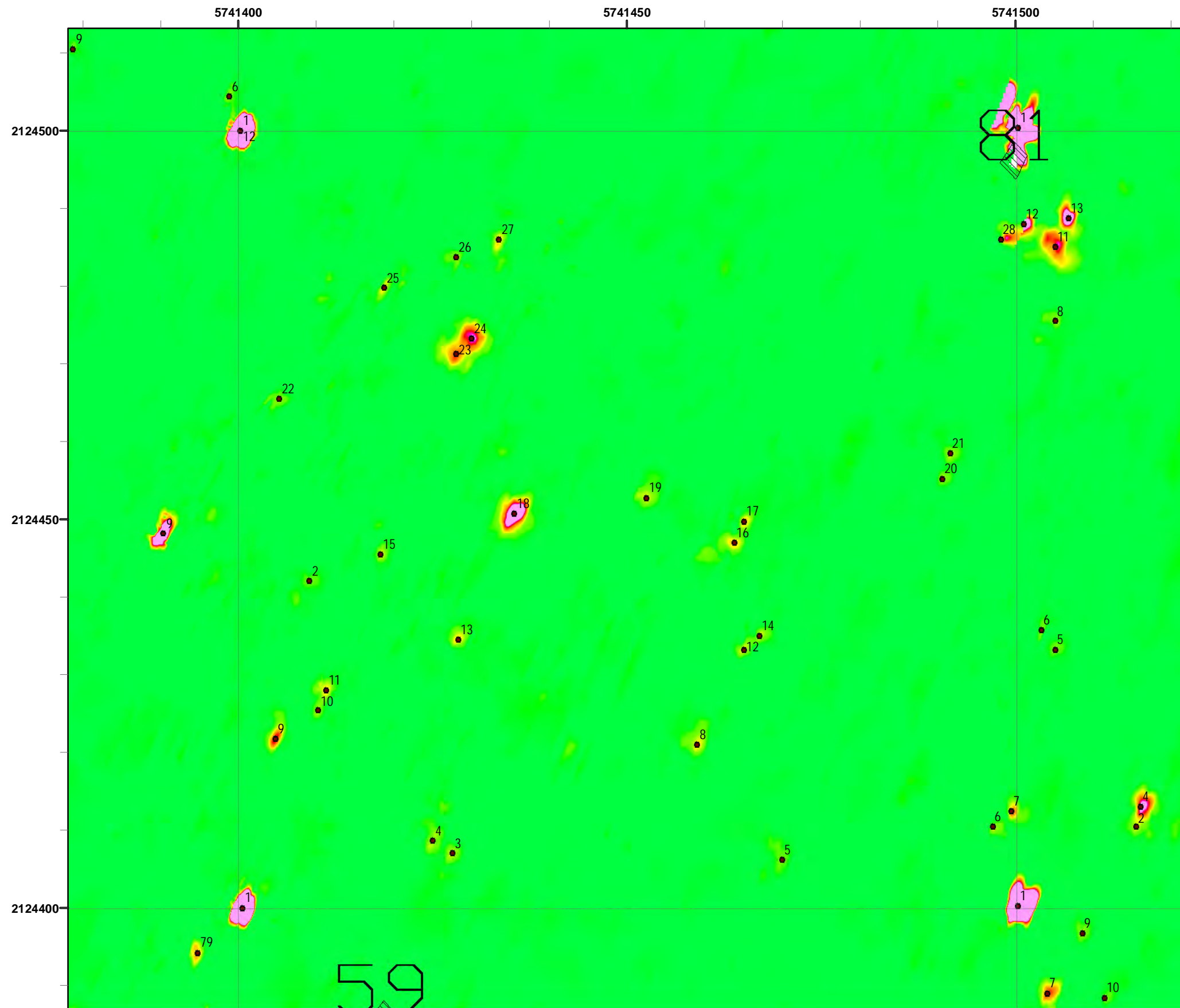


**Parker Flats MRA  
20mV DGM Surveys  
Mapbook**

FORA ESCA RP  
Monterey County, California

**Map F1B - 120**

T:\Projects\Parker Flats\PF\_TIP\PF\_TIP\_Mapbooks\2012\_06\_18\_PF\_20mV\_DGM\_Mpbk.mxd - 5/29/2013 @ 11:04:56 PM



2020

- Target Location
- 5 Analog Investigation (See Appendix F3)
- Analog Investigation Conducted
- Phase I Removal Action Area Completed by Army
- Parker Flats Munitions Response Area
- Major Road

### Legend

## Grid C2C6E0

**Response**  
20 millivolts (mV)

Former Fort Ord Location Map

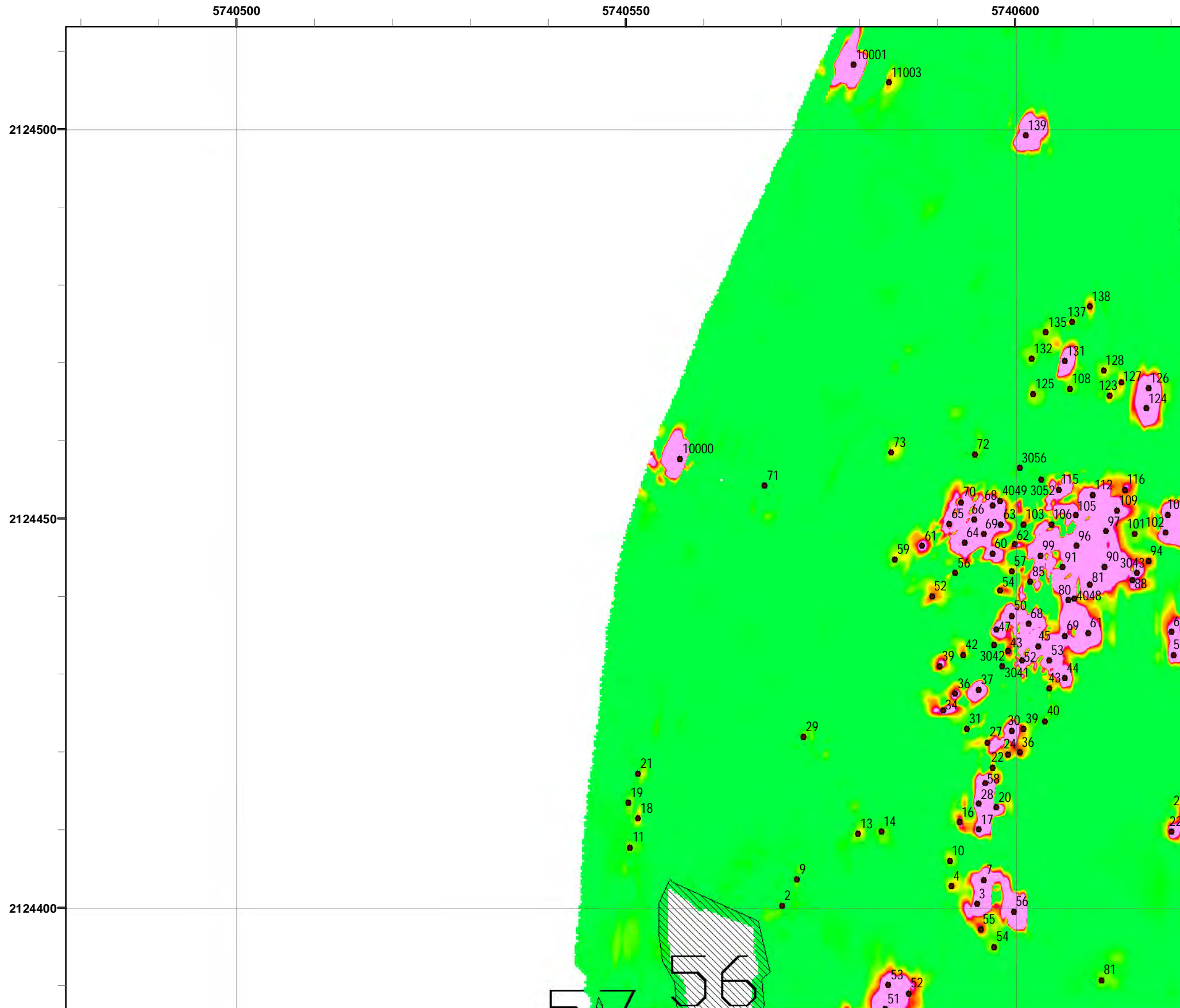
State Plane California IV, NAD 1983 (U.S. Survey Foot)

**Parker Flats MRA  
20mV DGM Surveys  
Mapbook**

FORA ESCA RP  
Monterey County, California

**Map F1B - 121**

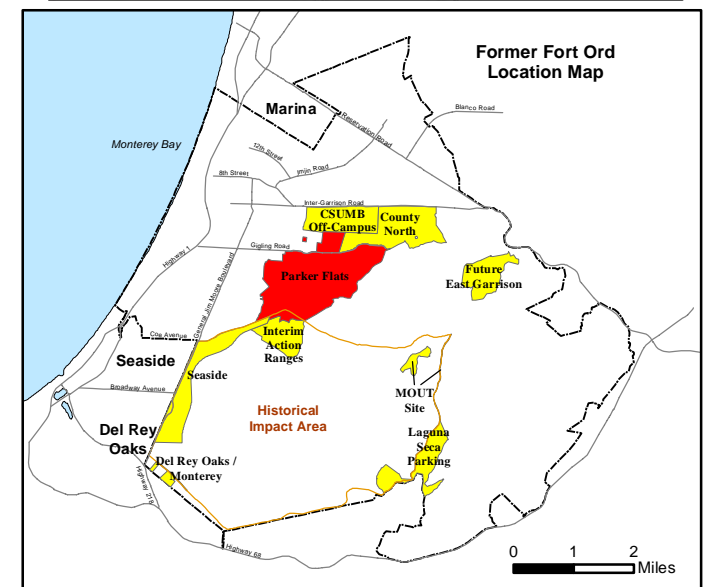
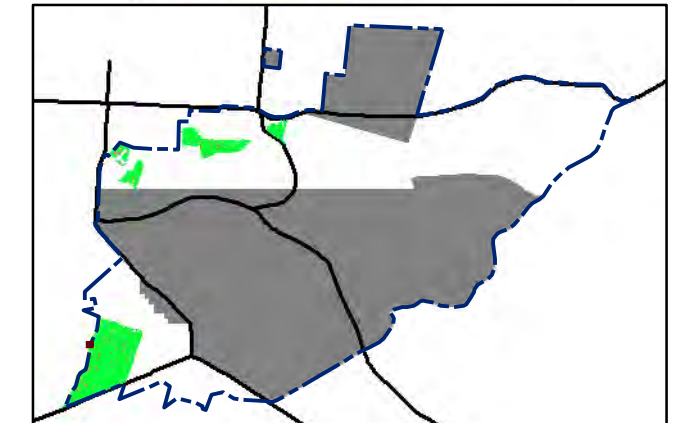
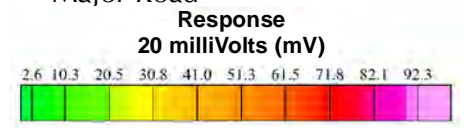
T:\Projects\Parker Flats\PF\_TIP\PF\_TIP\_Mapbooks\2012\_06\_18\_PF\_20mV\_DGM\_Mpbk.mxd - 5/29/2013 @ 11:04:56 PM



### Legend

### Grid C2C6E1

- 2020 ● Target Location
- 5 [Hatched Box] Analog Investigation (See Appendix F3)
- [Brown Box] Analog Investigation Conducted
- [Grey Box] Phase I Removal Action Area Completed by Army
- [Blue Dashed Line] Parker Flats Munitions Response Area
- [Black Line] Major Road



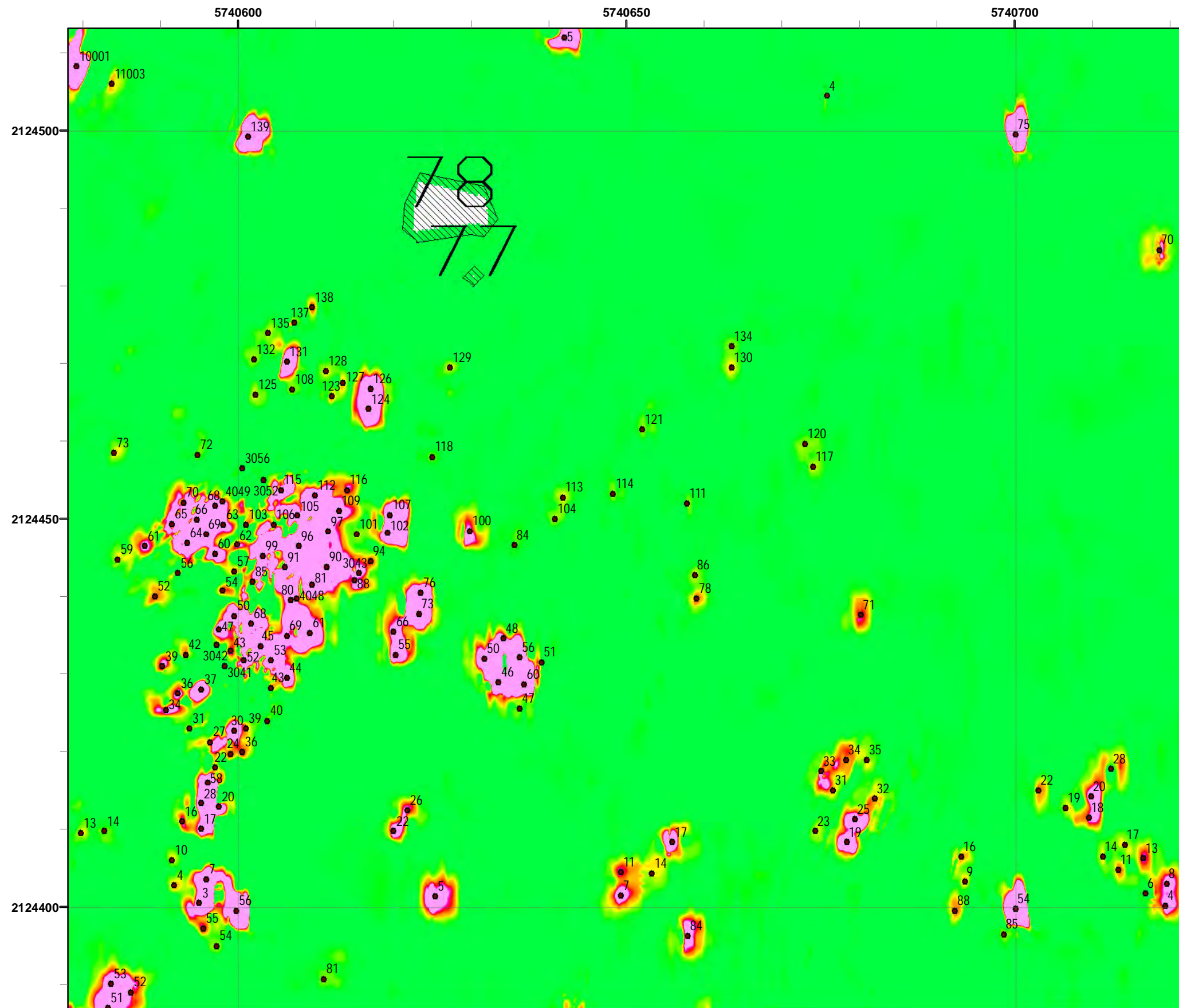
State Plane California IV, NAD 1983 (U.S. Survey Foot)



**Parker Flats MRA  
20mV DGM Surveys  
Mapbook**

FORA ESCA RP  
Monterey County, California

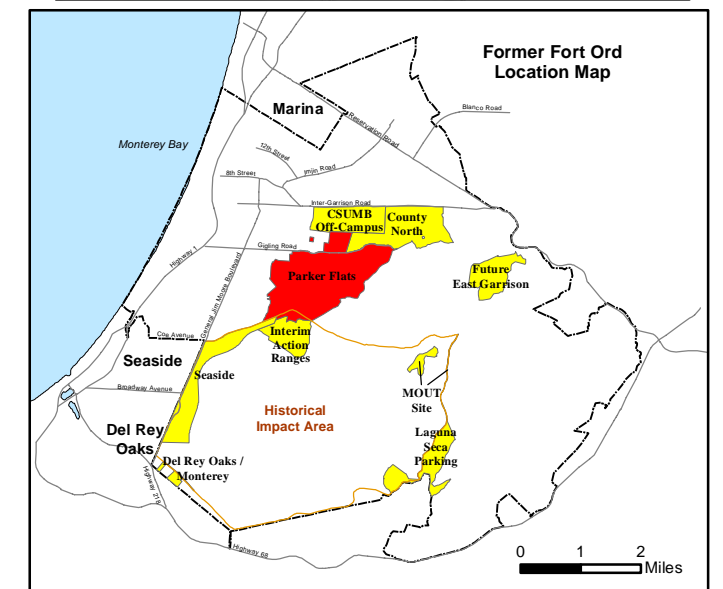
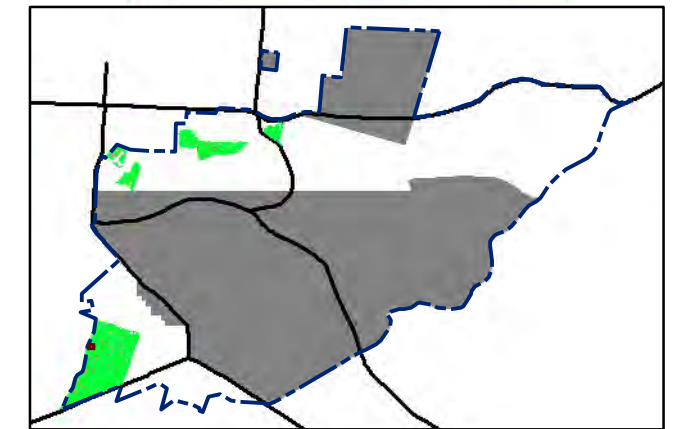
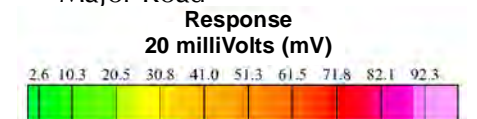
T:\Projects\Parker Flats\PF\_TIP\PF\_TIP\_Mapbooks\2012\_06\_18\_PF\_20mV\_DGM\_Mpbk.mxd - 5/29/2013 @ 11:04:56 PM




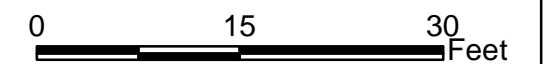
### Legend

### Grid C2C6E2

- 2020 ● Target Location
- 5 [Hatched Box] Analog Investigation (See Appendix F3)
- [Brown Box] Analog Investigation Conducted
- [Grey Box] Phase I Removal Action Area
- [Blue Dashed Line] Parker Flats Munitions Response Area
- [Black Line] Major Road



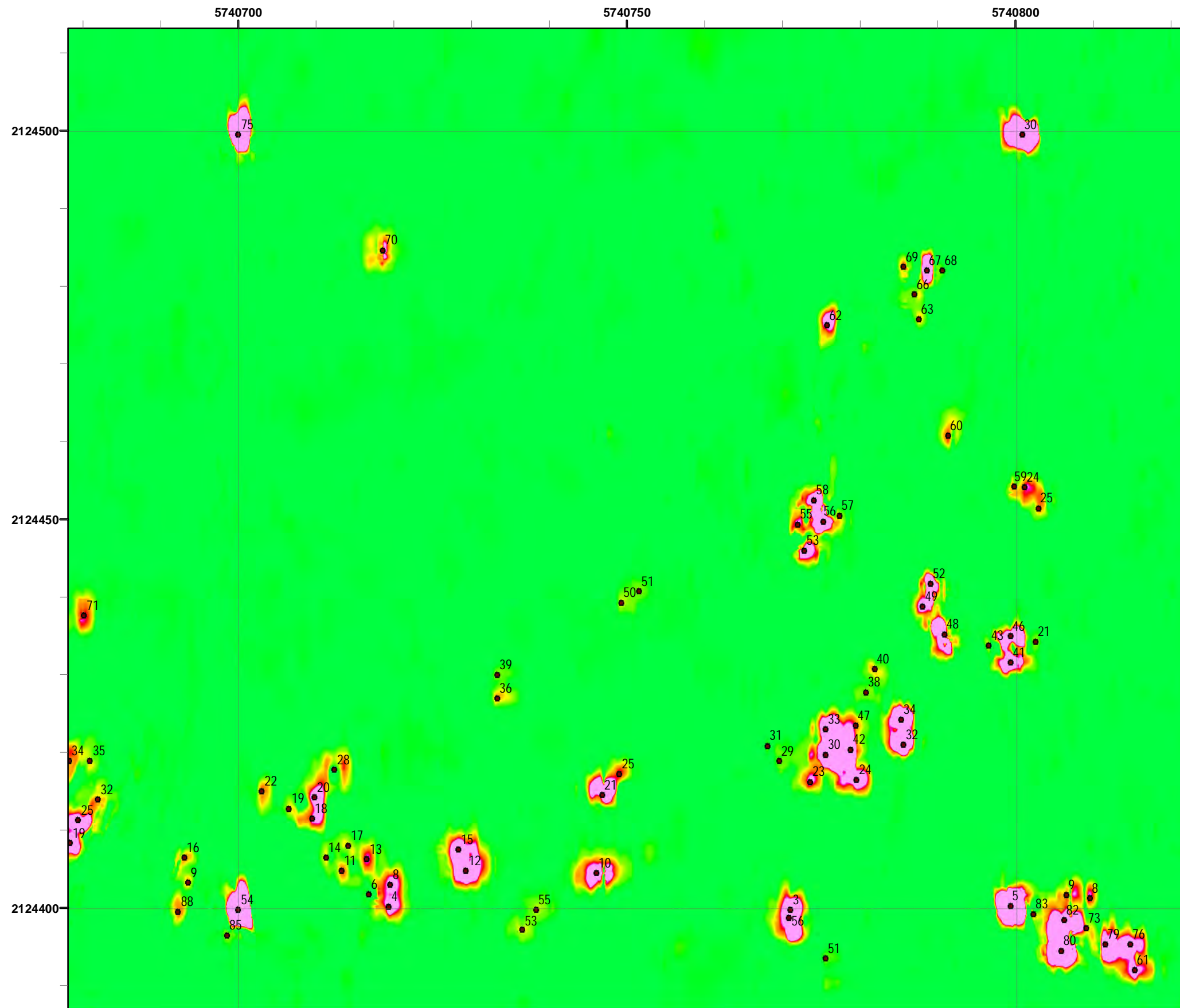
State Plane California IV, NAD 1983 (U.S. Survey Foot)



**Parker Flats MRA  
20mV DGM Surveys  
Mapbook**

FORA ESCA RP  
Monterey County, California

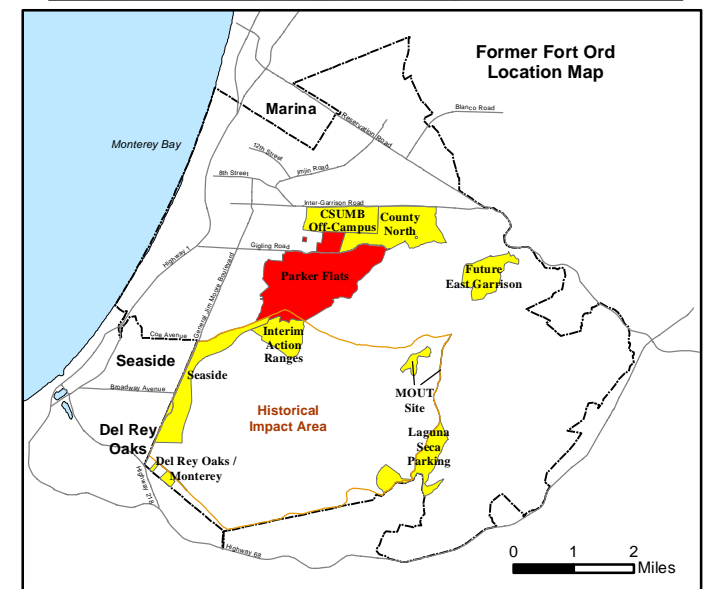
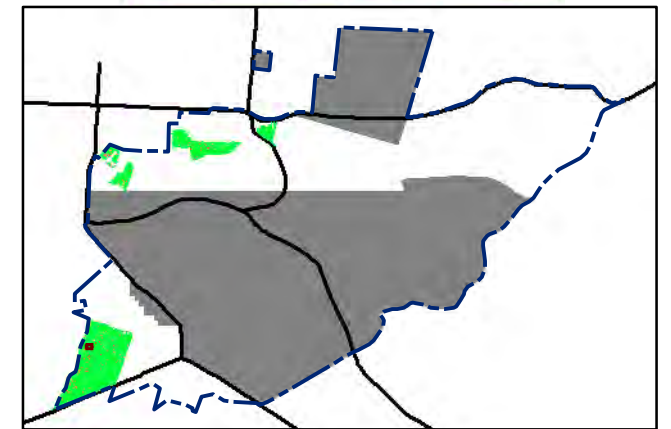
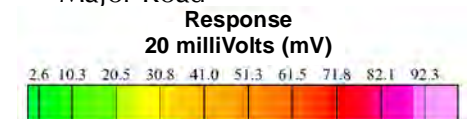
T:\Projects\Parker Flats\PF\_TIP\PF\_TIP\_Mapbooks\2012\_06\_18\_PF\_20mV\_DGM\_Mpbk.mxd - 5/29/2013 @ 11:04:56 PM




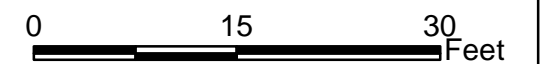
### Legend

## Grid C2C6E3

- 2020 ● Target Location
- 5 [Hatched Box] Analog Investigation (See Appendix F3)
- [Brown Box] Analog Investigation Conducted
- [Grey Box] Phase I Removal Action Area
- [Grey Box] Completed by Army
- [Blue Dashed Line] Parker Flats Munitions Response Area
- [Black Line] Major Road



State Plane California IV, NAD 1983 (U.S. Survey Foot)

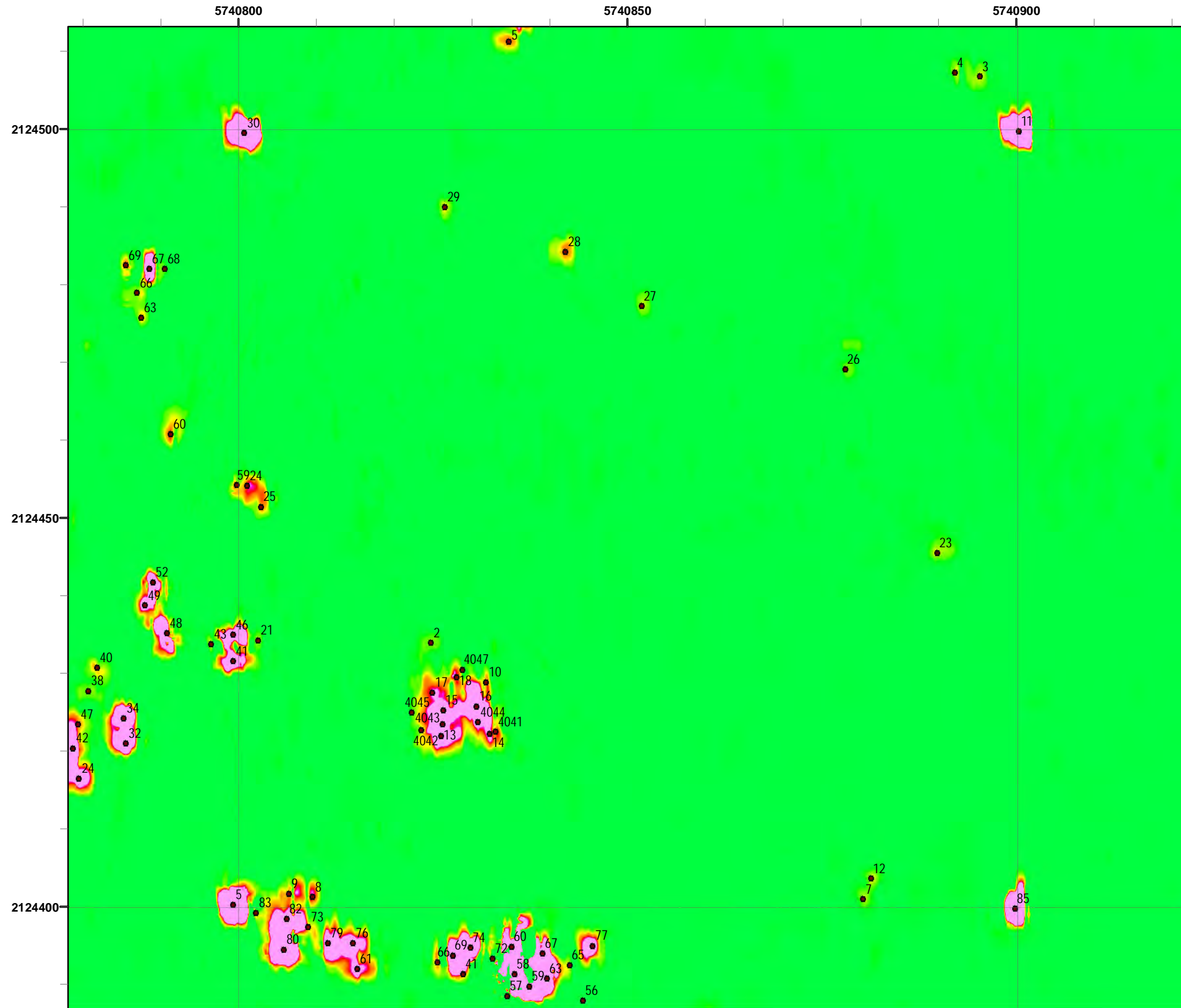


### Parker Flats MRA 20mV DGM Surveys Mapbook

FORA ESCA RP  
Monterey County, California



T:\Projects\Parker Flats\PF\_TIP\PF\_TIP\_Mapbooks\2012\_06\_18\_PF\_20mV\_DGM\_Mpbk.mxd - 5/29/2013 @ 11:04:56 PM

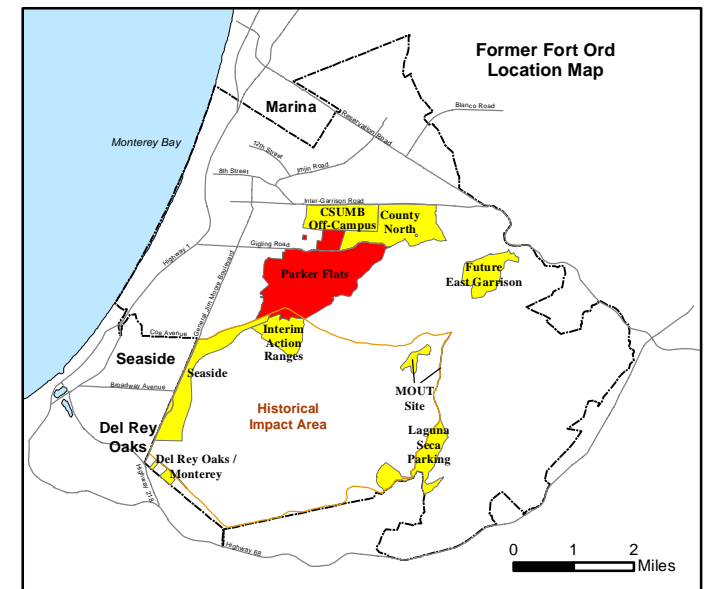
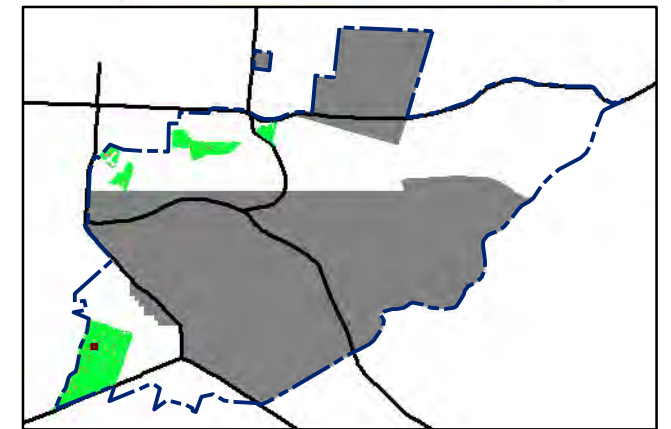



# Grid C2C6E4


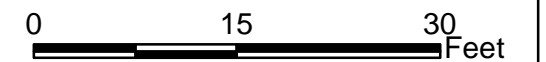
## Legend

- 2020
- Target Location
- 5 [Hatched Box] Analog Investigation (See Appendix F3)
- [Brown Box] Analog Investigation Conducted
- [Grey Box] Phase I Removal Action Area Completed by Army
- [Blue Dashed Box] Parker Flats Munitions Response Area
- [Black Line] Major Road

### Response 20 milliVolts (mV)




State Plane California IV, NAD 1983 (U.S. Survey Foot)



### Parker Flats MRA 20mV DGM Surveys Mapbook

FORA ESCA RP  
Monterey County, California

T:\Projects\Parker Flats\PF\_TIP\PF\_TIP\_Mapbooks\2012\_06\_18\_PF\_20mV\_DGM\_Mpbk.mxd - 5/29/2013 @ 11:04:56 PM

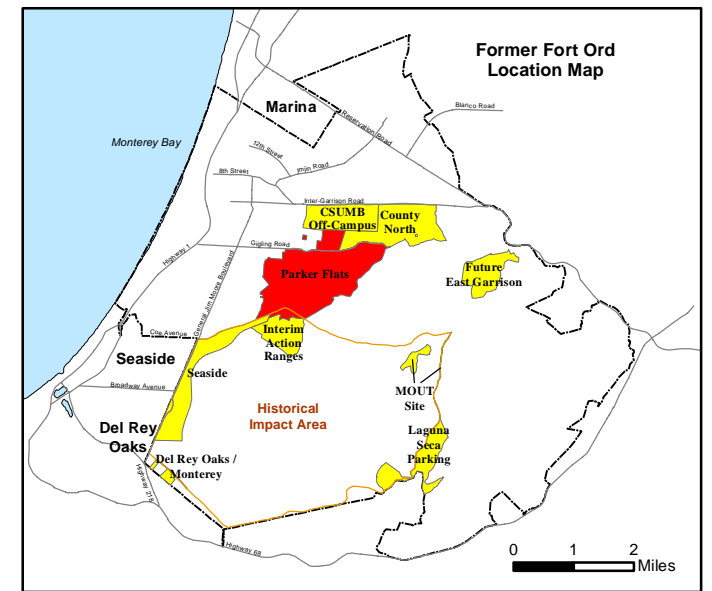
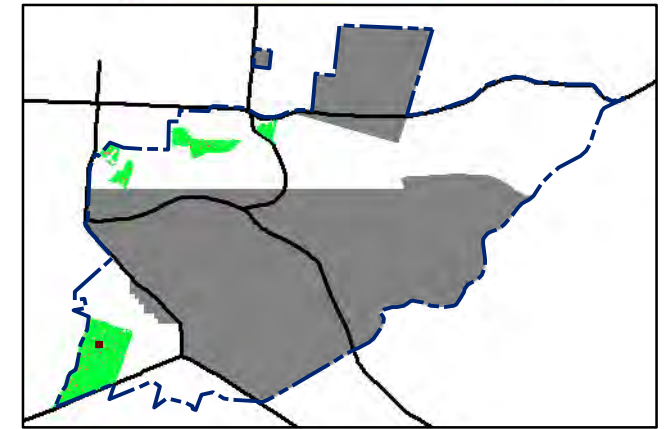



### Legend


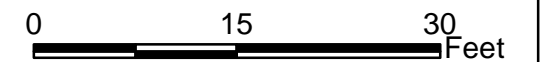
## Grid C2C6E5

- 2020 ● Target Location
- 5 ▨ Analog Investigation (See Appendix F3)
- Analog Investigation Conducted
- Phase I Removal Action Area
- Completed by Army
- ▬ Parker Flats Munitions Response Area
- ▬ Major Road

### Response 20 milliVolts (mV)



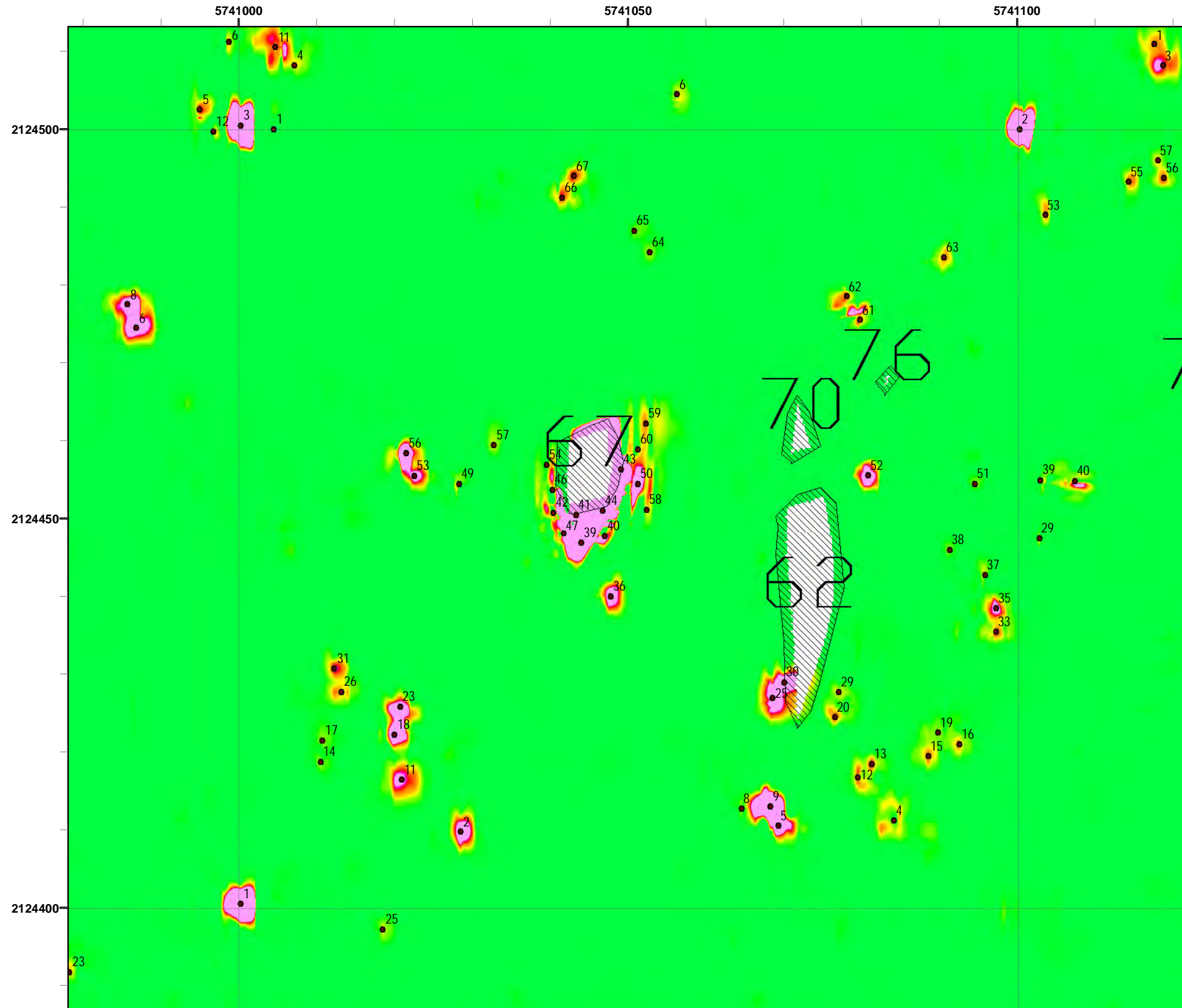
State Plane California IV, NAD 1983 (U.S. Survey Foot)



### Parker Flats MRA 20mV DGM Surveys Mapbook

FORA ESCA RP  
Monterey County, California



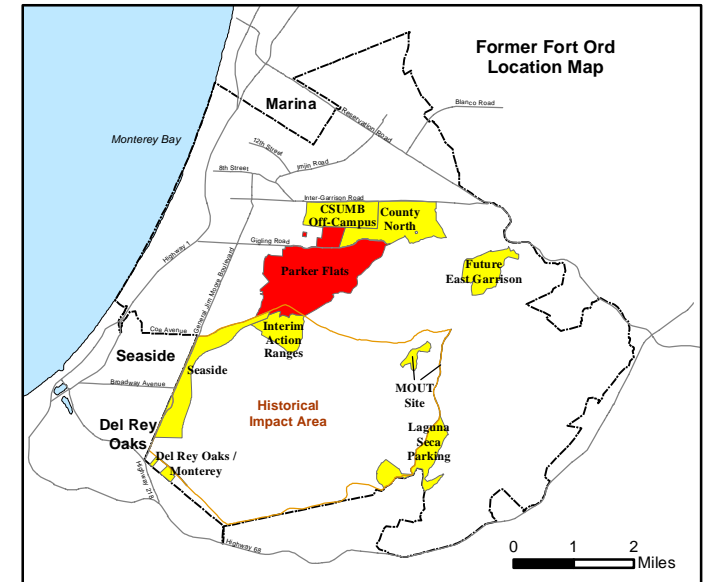
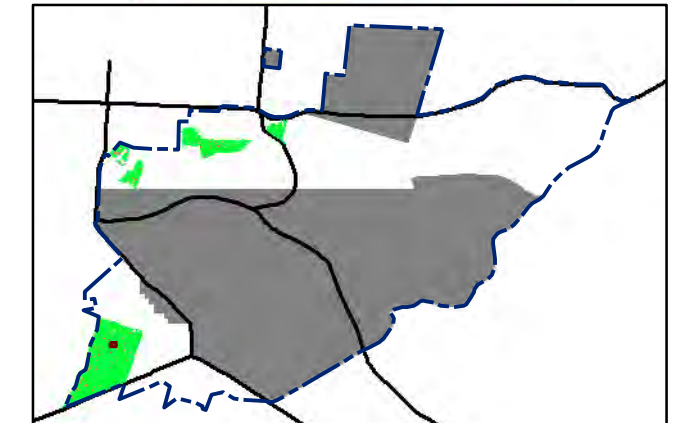
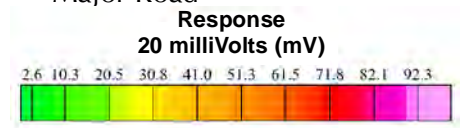
T:\Projects\Parker Flats\PF\_TIP\PF\_TIP\_Mapbooks\2012\_06\_18\_PF\_20mV\_DGM\_Mpbk.mxd - 5/29/2013 @ 11:04:56 PM



### Legend

### Grid C2C6E6

- 2020 ● Target Location
- 5 [Hatched Box] Analog Investigation (See Appendix F3)
- [Brown Box] Analog Investigation Conducted
- [Grey Box] Phase I Removal Action Area Completed by Army
- [Blue Dashed Line] Parker Flats Munitions Response Area
- [Black Line] Major Road




**Parker Flats MRA  
20mV DGM Surveys  
Mapbook**

FORA ESCA RP  
Monterey County, California

**Map F1B - 127**



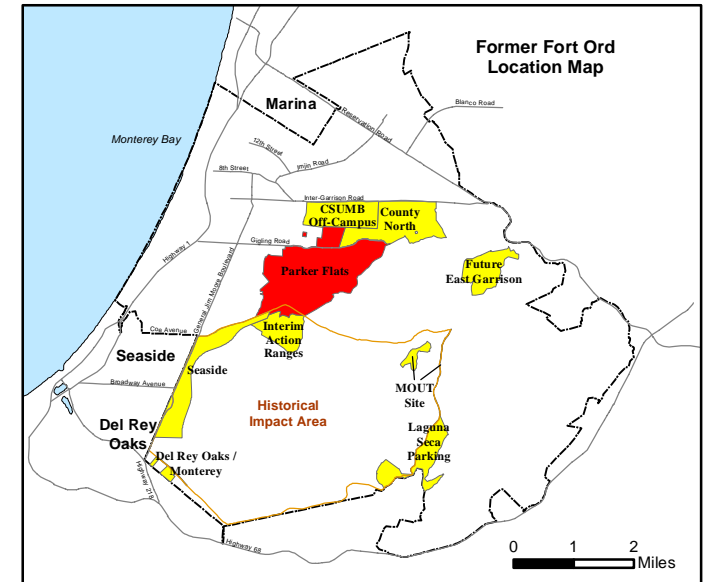
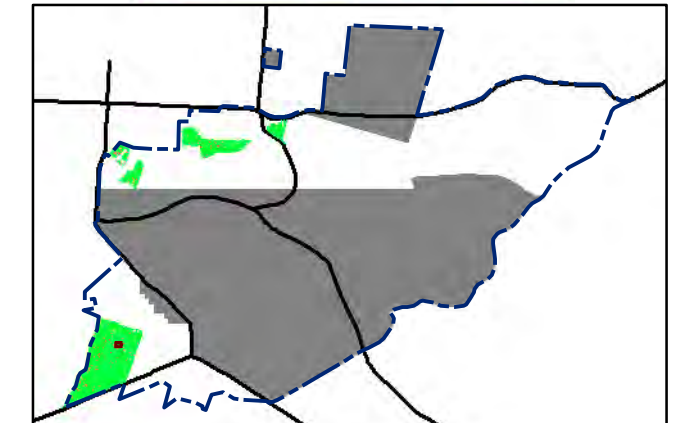
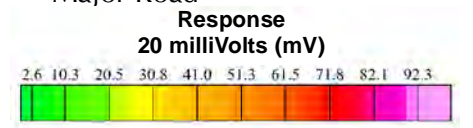
T:\Projects\Parker Flats\PF\_TIP\PF\_TIP\_Mapbooks\2012\_06\_18\_PF\_20mV\_DGM\_Mpbk.mxd - 5/29/2013 @ 11:04:56 PM



### Legend

- 2020 ● Target Location
- 5 [Hatched Box] Analog Investigation (See Appendix F3)
- [Brown Box] Analog Investigation Conducted
- [Grey Box] Phase I Removal Action Area Completed by Army
- [Blue Dashed Line] Parker Flats Munitions Response Area
- [Black Line] Major Road

### Grid C2C6E7

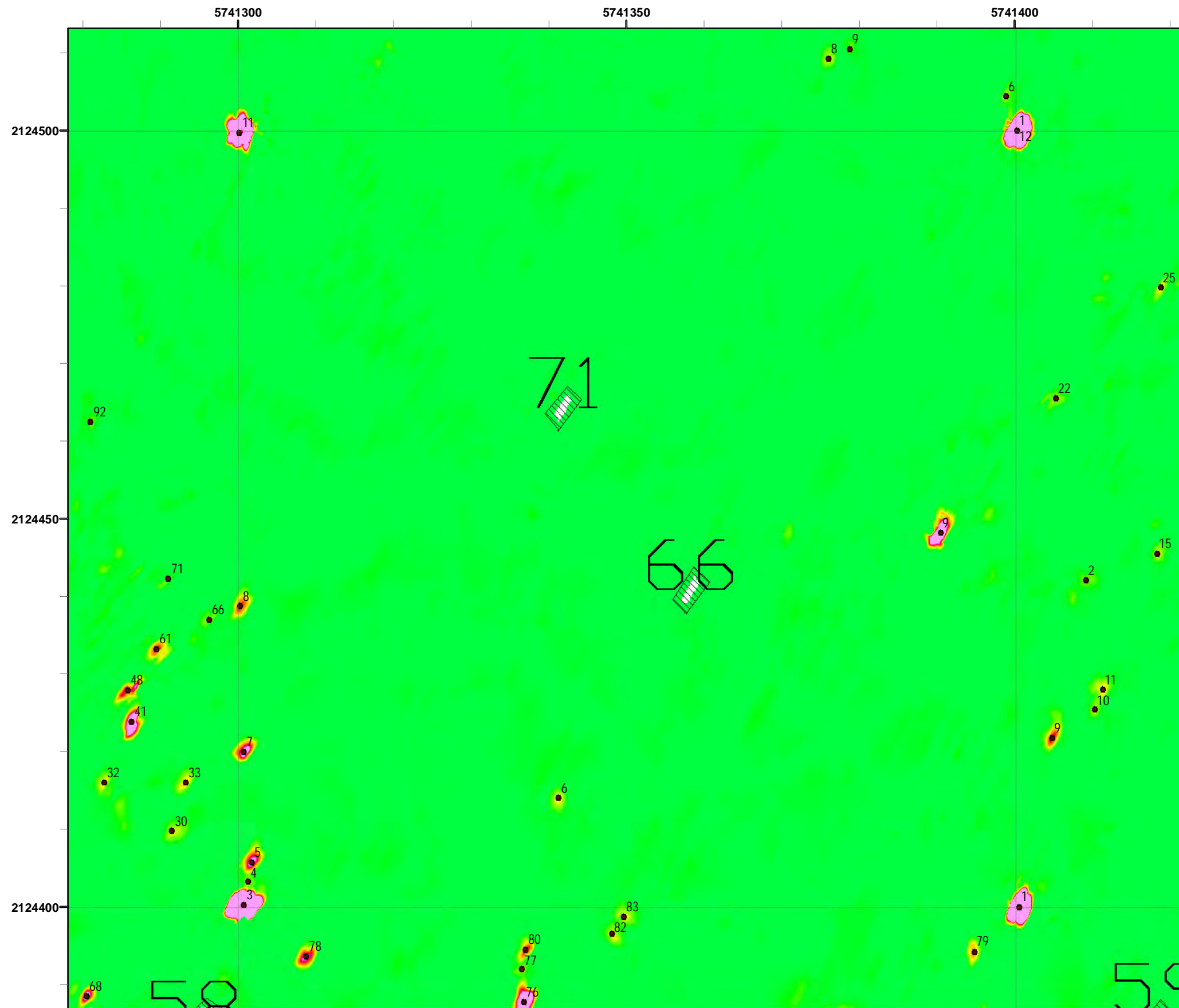


**Parker Flats MRA  
20mV DGM Surveys  
Mapbook**

FORA ESCA RP  
Monterey County, California





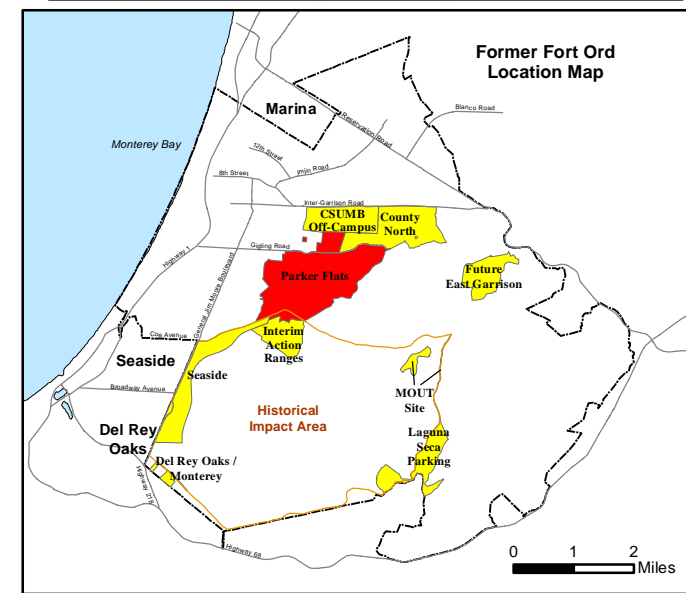
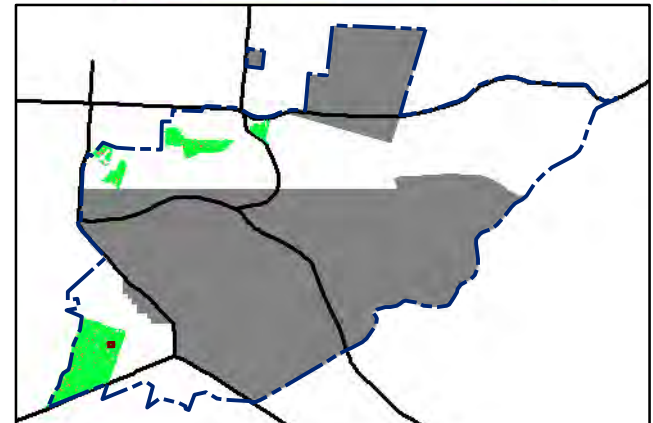
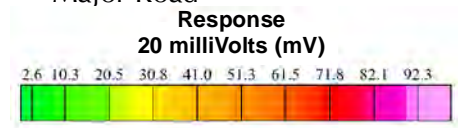
T:\Projects\Parker Flats\PF\_TIP\PF\_TIP\_Mapbooks\2012\_06\_18\_PF\_20mV\_DGM\_Mpbk.mxd - 5/29/2013 @ 11:04:56 PM



### Legend

## Grid C2C6E9

- 2020 ● Target Location
- 5 [Hatched Box] Analog Investigation (See Appendix F3)
- [Brown Box] Analog Investigation Conducted
- [Grey Box] Phase I Removal Action Area Completed by Army
- [Blue Dashed Line] Parker Flats Munitions Response Area
- [Black Line] Major Road




**Parker Flats MRA  
20mV DGM Surveys  
Mapbook**

FORA ESCA RP  
Monterey County, California

**Map F1B - 130**

T:\Projects\Parker Flats\PF\_TIP\PF\_TIP\_Mapbooks\2012\_06\_18\_PF\_20mV\_DGM\_Mpbk.mxd - 5/29/2013 @ 11:04:56 PM

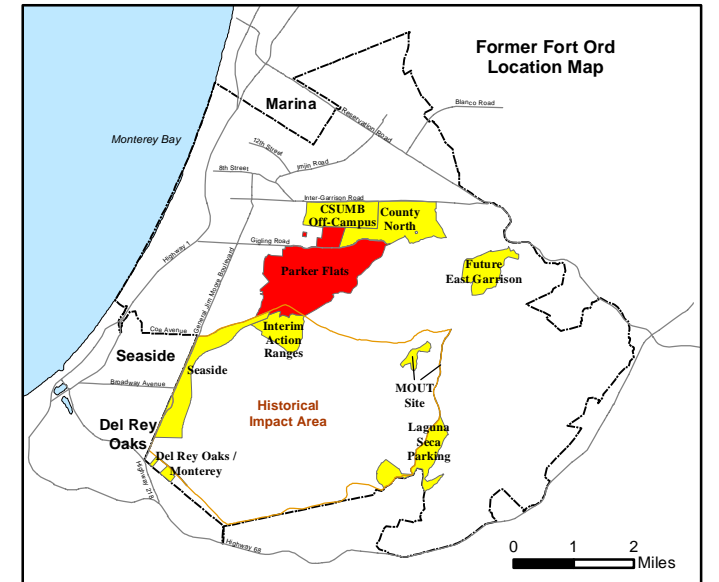
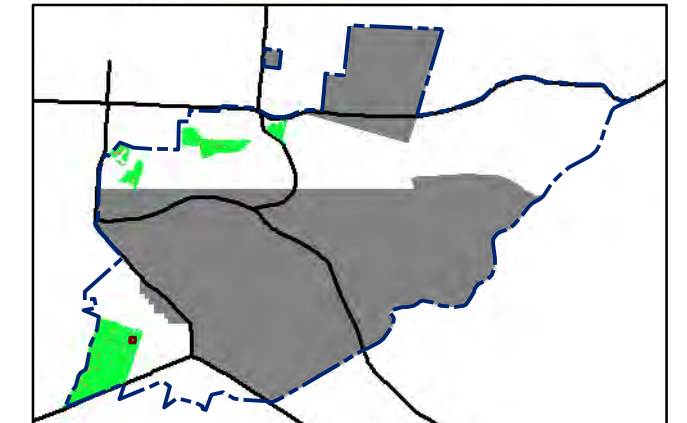



### Legend

### Grid C2C6F0


- 2020 ● Target Location
- 5 [Hatched Box] Analog Investigation (See Appendix F3)
- [Brown Box] Analog Investigation Conducted
- [Grey Box] Phase I Removal Action Area
- [Blue Dashed Box] Parker Flats Munitions Response Area
- [Thick Black Line] Major Road

#### Response 20 milliVolts (mV)



State Plane California IV, NAD 1983 (U.S. Survey Foot)

0 15 30 Feet

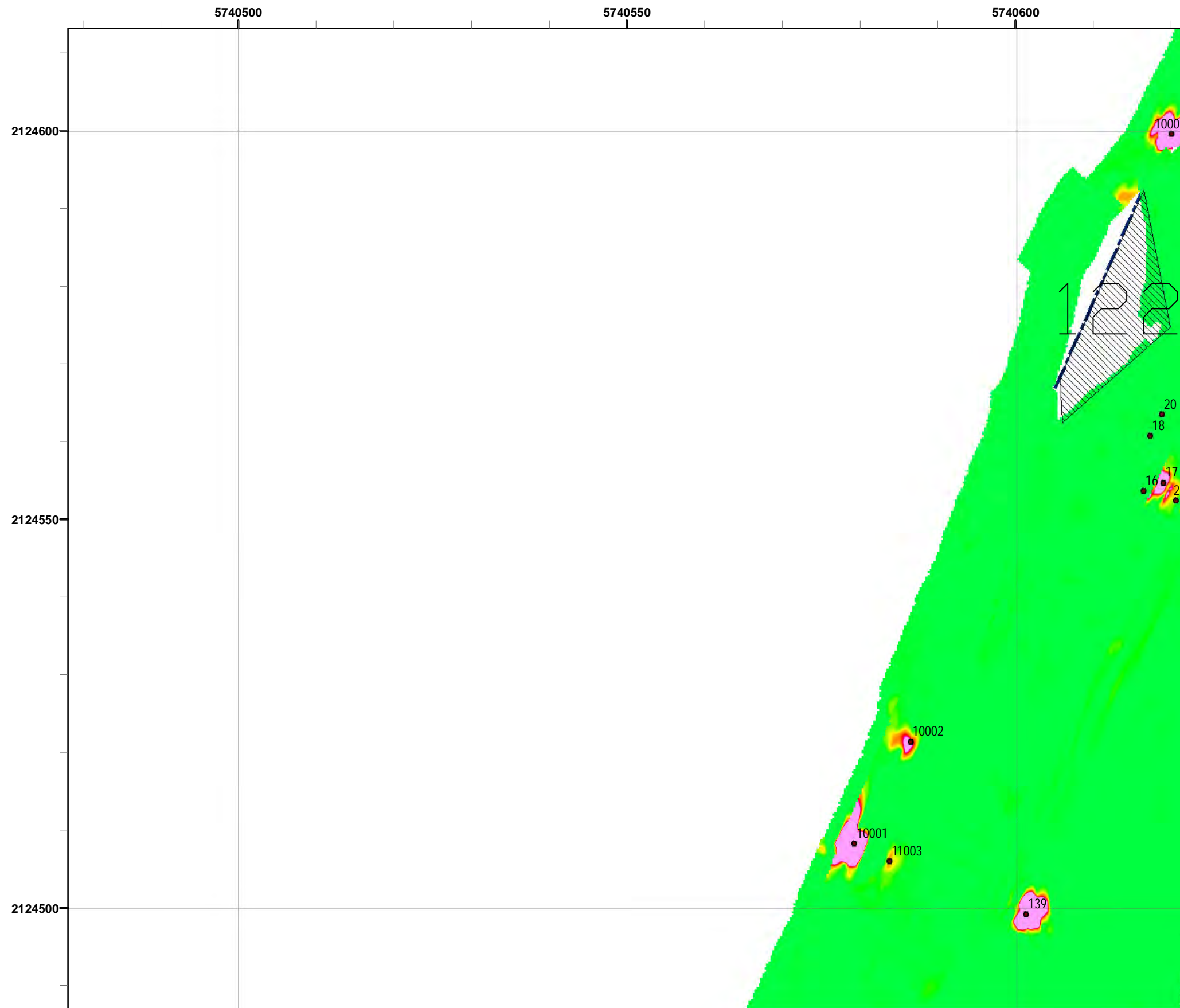


**Parker Flats MRA  
20mV DGM Surveys  
Mapbook**

FORA ESCA RP  
Monterey County, California

**Map F1B - 131**

T:\Projects\Parker Flats\PF\_TIP\PF\_TIP\_Mapbooks\2012\_06\_18\_PF\_20mV\_DGM\_Mpbk.mxd - 5/29/2013 @ 11:04:56 PM

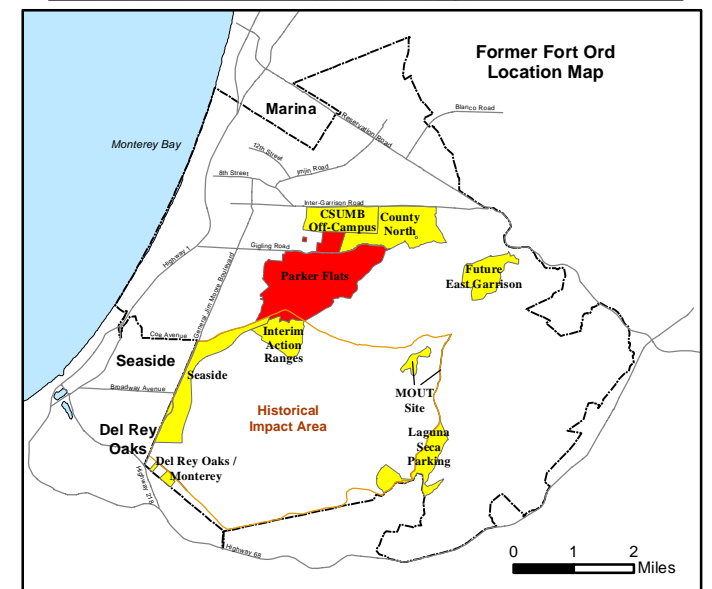
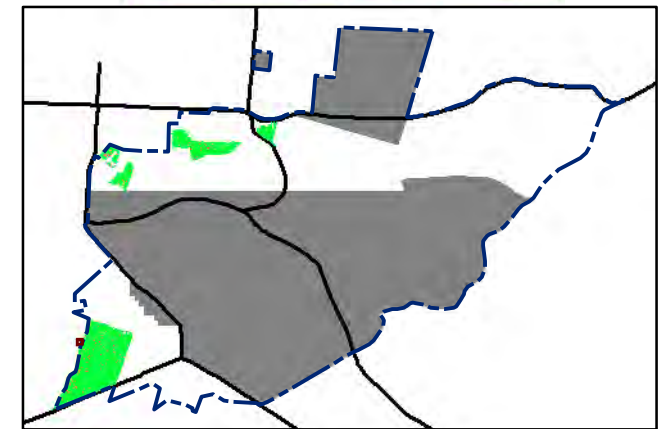


### Legend



- 2020 ● Target Location
- 5 [Hatched Box] Analog Investigation (See Appendix F3)
- [Brown Box] Analog Investigation Conducted
- [Grey Box] Phase I Removal Action Area Completed by Army
- [Blue Dashed Line] Parker Flats Munitions Response Area
- [Solid Black Line] Major Road

### Grid C2C6F1

#### Response 20 milliVolts (mV)



State Plane California IV, NAD 1983 (U.S. Survey Foot)

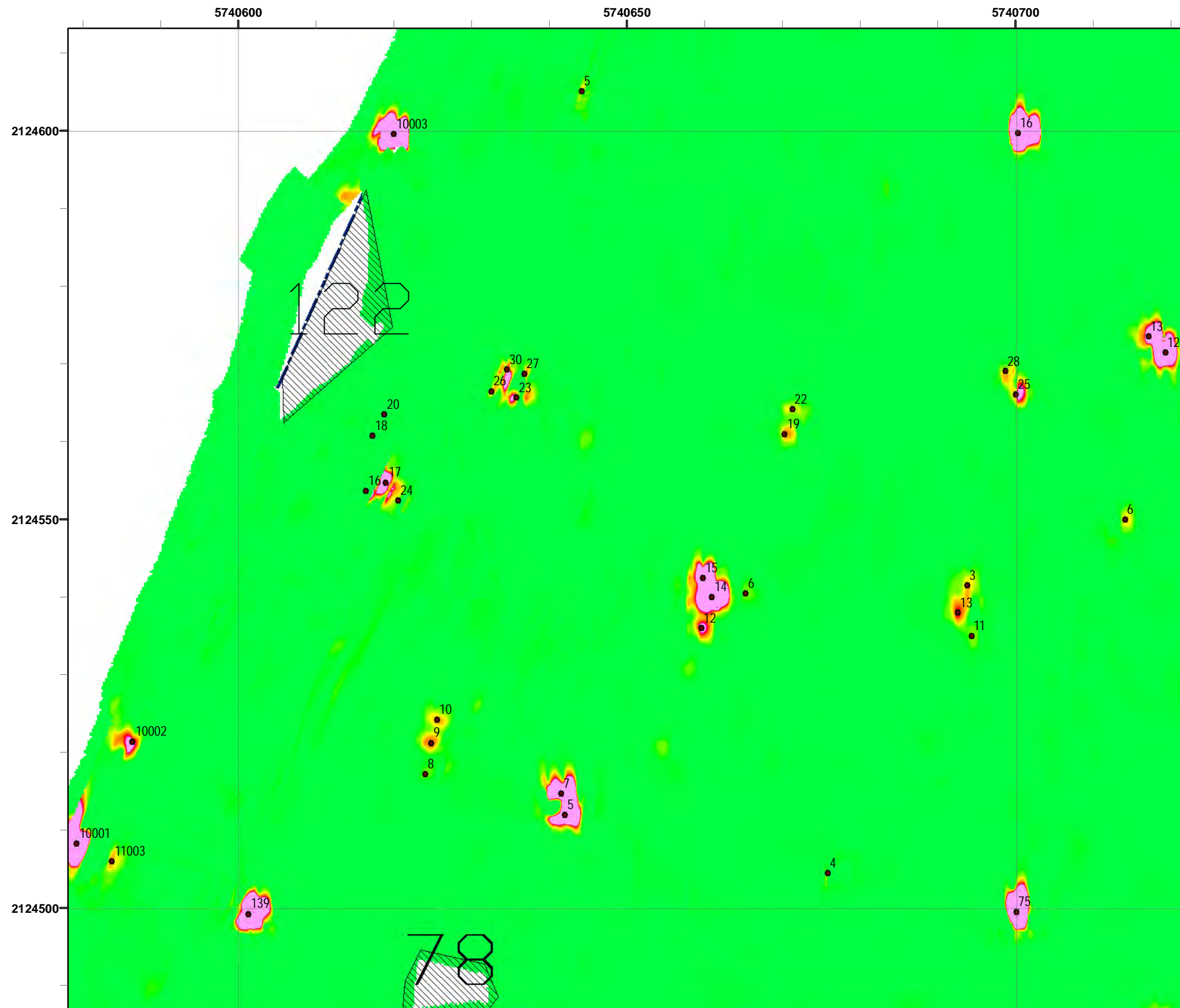


### Parker Flats MRA 20mV DGM Surveys Mapbook

FORA ESCA RP  
Monterey County, California



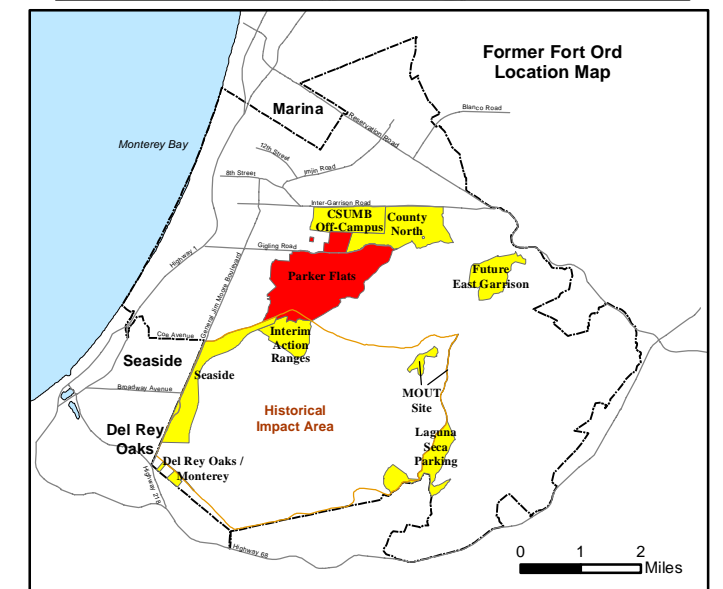
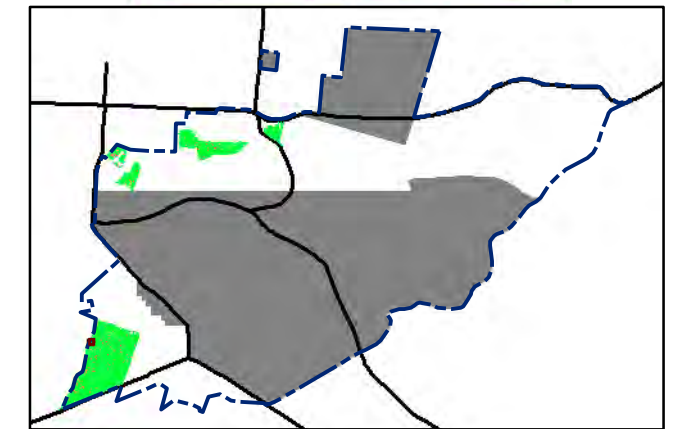
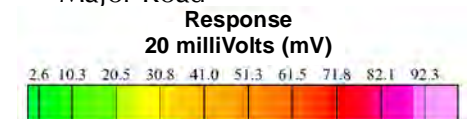
T:\Projects\Parker Flats\PF\_TIP\PF\_TIP\_Mapbooks\2012\_06\_18\_PF\_20mV\_DGM\_Mpbk.mxd - 5/29/2013 @ 11:04:56 PM




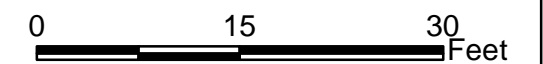
### Legend

### Grid C2C6F2

- 2020 ● Target Location
- 5 [Hatched Box] Analog Investigation (See Appendix F3)
- [Brown Box] Analog Investigation Conducted
- [Grey Box] Phase I Removal Action Area Completed by Army
- [Blue Dashed Line] Parker Flats Munitions Response Area
- [Black Line] Major Road




State Plane California IV, NAD 1983 (U.S. Survey Foot)



### Parker Flats MRA 20mV DGM Surveys Mapbook

FORA ESCA RP  
Monterey County, California

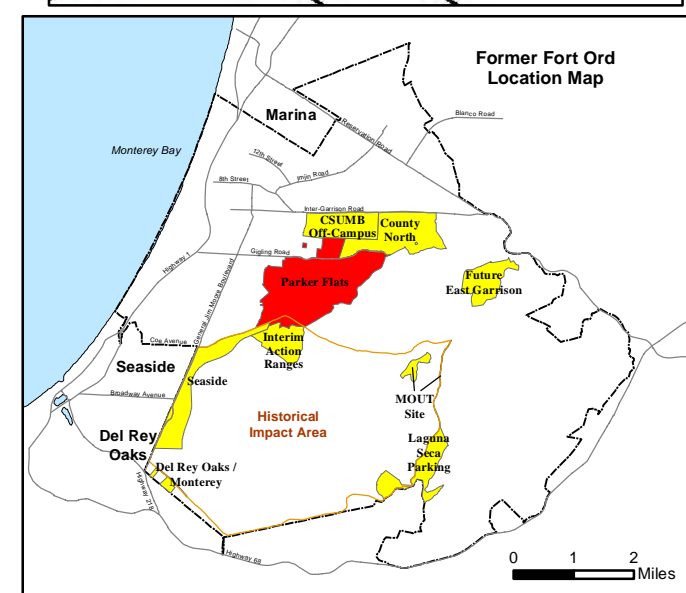
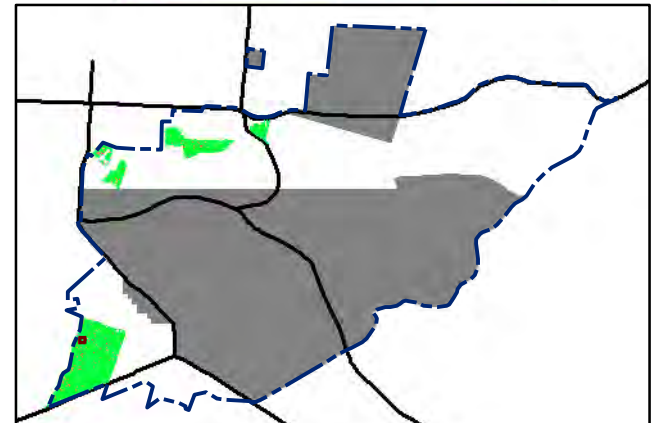
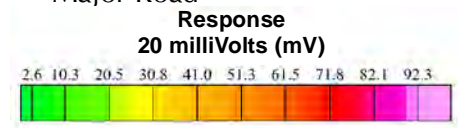
T:\Projects\Parker Flats\PF\_TIP\PF\_TIP\_Mapbooks\2012\_06\_18\_PF\_20mV\_DGM\_Mpbk.mxd - 5/29/2013 @ 11:04:56 PM




### Legend

Grid C2C6F3

- 2020 ● Target Location
- 5 ▨ Analog Investigation (See Appendix F3)
- Analog Investigation Conducted
- Phase I Removal Action Area Completed by Army
- ▬ Parker Flats Munitions Response Area
- ▬ Major Road



State Plane California IV, NAD 1983 (U.S. Survey Foot)




**Parker Flats MRA  
20mV DGM Surveys  
Mapbook**

FORA ESCA RP  
Monterey County, California

**Map F1B - 134**

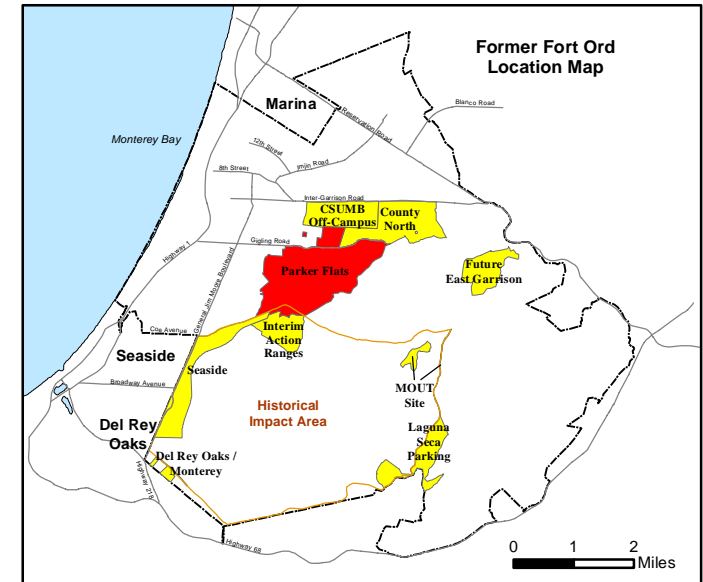
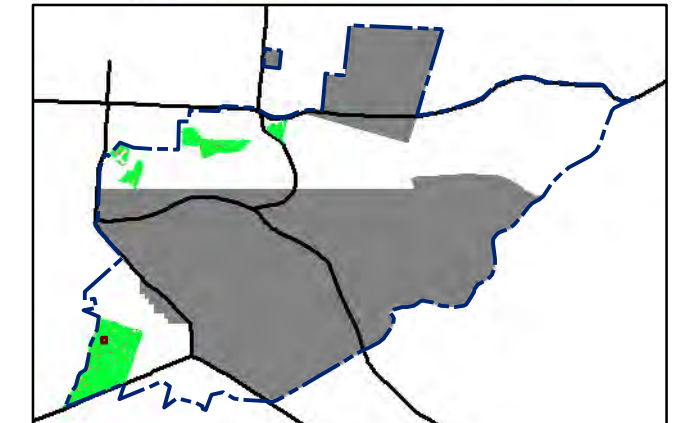
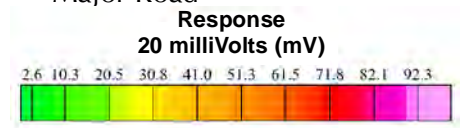
T:\Projects\Parker Flats\PF\_TIP\PF\_TIP\_Mapbooks\2012\_06\_18\_PF\_20mV\_DGM\_Mpbk.mxd - 5/29/2013 @ 11:04:56 PM




### Legend

### Grid C2C6F4

- 2020 ● Target Location
- 5 [hatched box] Analog Investigation (See Appendix F3)
- [brown box] Analog Investigation Conducted
- [grey box] Phase I Removal Action Area Completed by Army
- [blue dashed line] Parker Flats Munitions Response Area
- [black line] Major Road



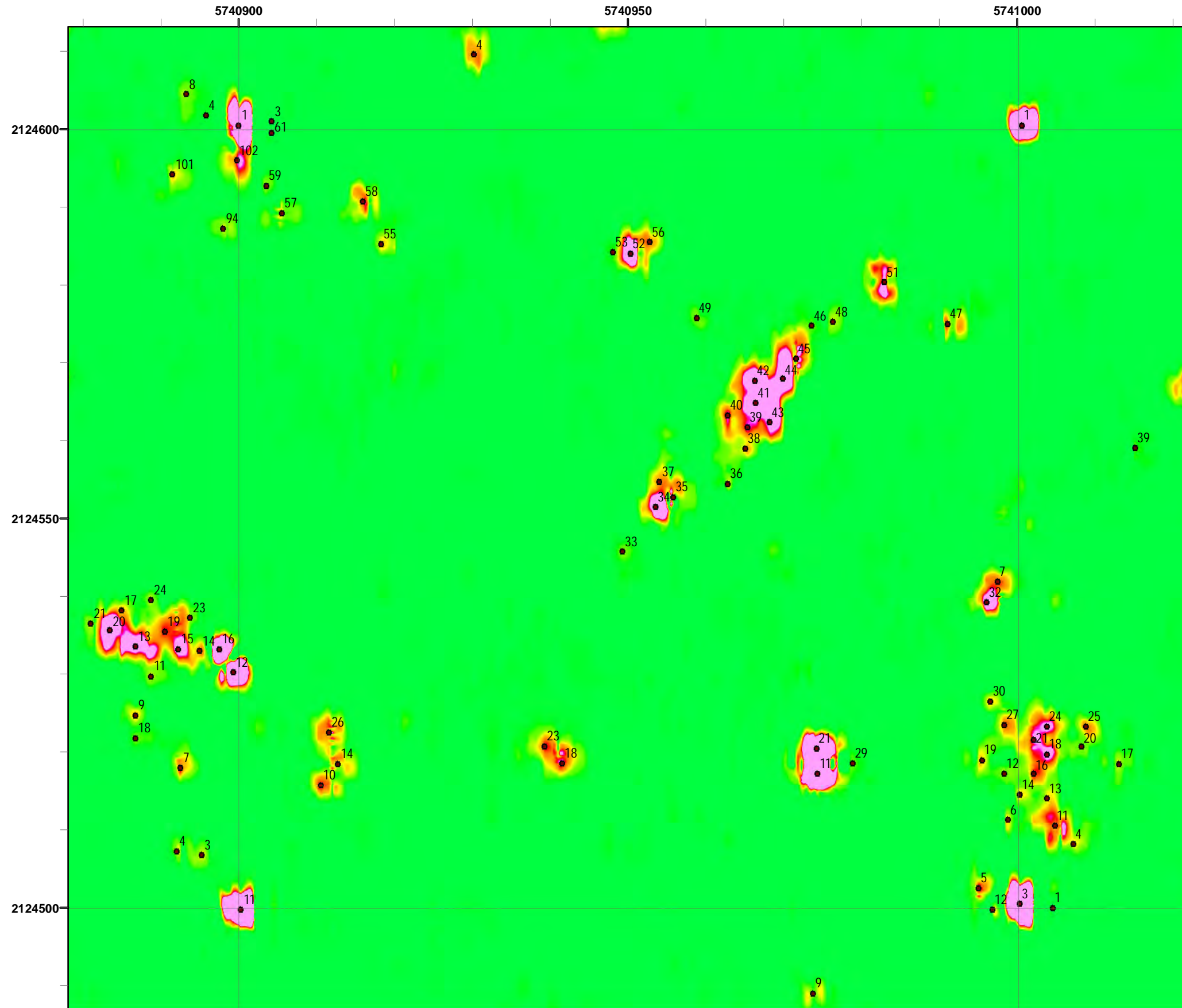
State Plane California IV, NAD 1983 (U.S. Survey Foot)



**Parker Flats MRA  
20mV DGM Surveys  
Mapbook**

FORA ESCA RP  
Monterey County, California

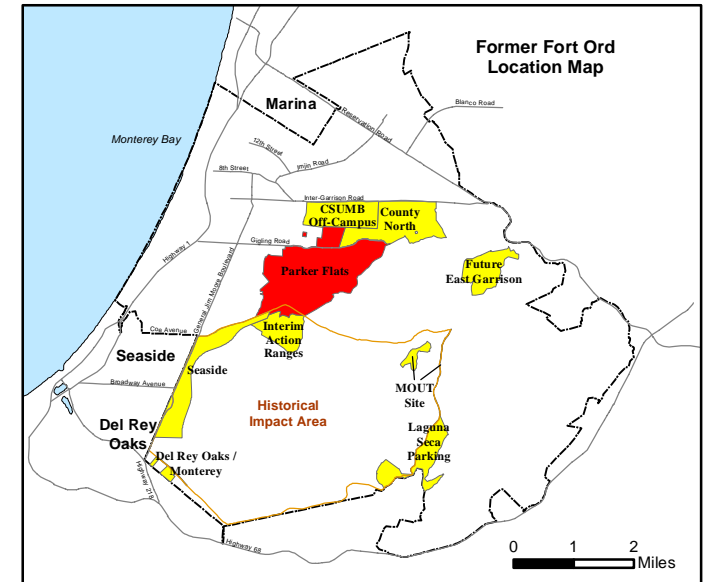
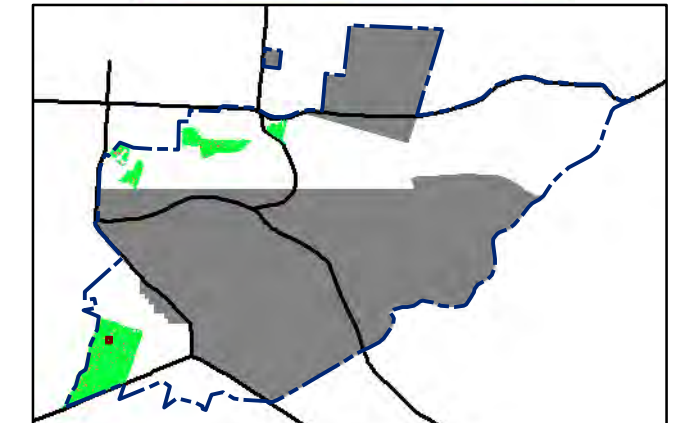
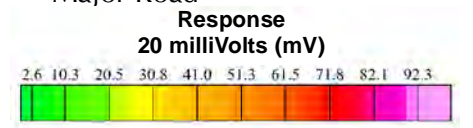
T:\Projects\Parker Flats\PF\_TIP\PF\_TIP\_Mapbooks\2012\_06\_18\_PF\_20mV\_DGM\_Mpbk.mxd - 5/29/2013 @ 11:04:56 PM




### Legend

- 2020 ● Target Location
- 5 ▨ Analog Investigation (See Appendix F3)
- Analog Investigation Conducted
- Phase I Removal Action Area Completed by Army
- ▬ Parker Flats Munitions Response Area
- ▬ Major Road

### Grid C2C6F5



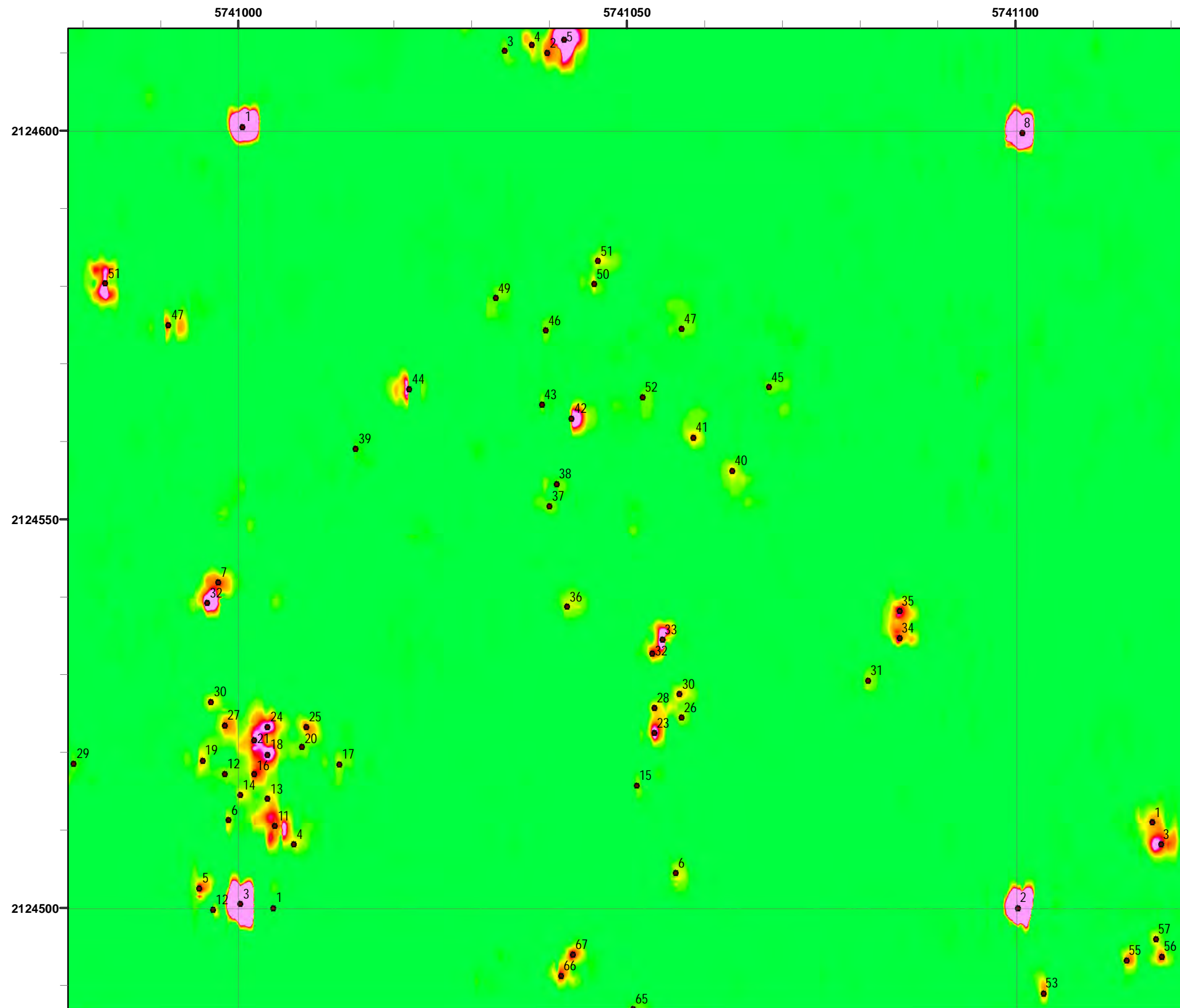
State Plane California IV, NAD 1983 (U.S. Survey Foot)



### Parker Flats MRA 20mV DGM Surveys Mapbook

FORA ESCA RP  
Monterey County, California


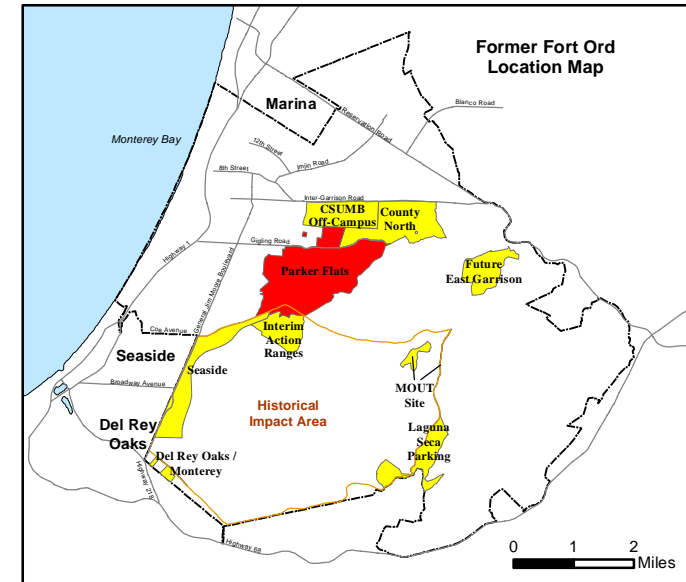
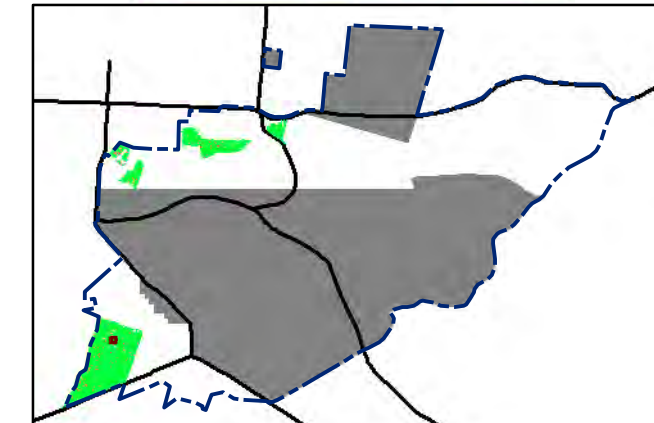
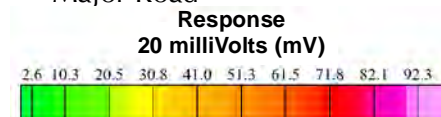
T:\Projects\Parker Flats\PF\_TIP\PF\_TIP\_Mapbooks\2012\_06\_18\_PF\_20mV\_DGM\_Mpbk.mxd - 5/29/2013 @ 11:04:56 PM



### Legend

### Grid C2C6F6


- 2020 ● Target Location
- 5 [Hatched Box] Analog Investigation (See Appendix F3)
- [Brown Box] Analog Investigation Conducted
- [Grey Box] Phase I Removal Action Area Completed by Army
- [Blue Dashed Line] Parker Flats Munitions Response Area
- [Black Line] Major Road



**Parker Flats MRA  
20mV DGM Surveys  
Mapbook**

FORA ESCA RP  
Monterey County, California



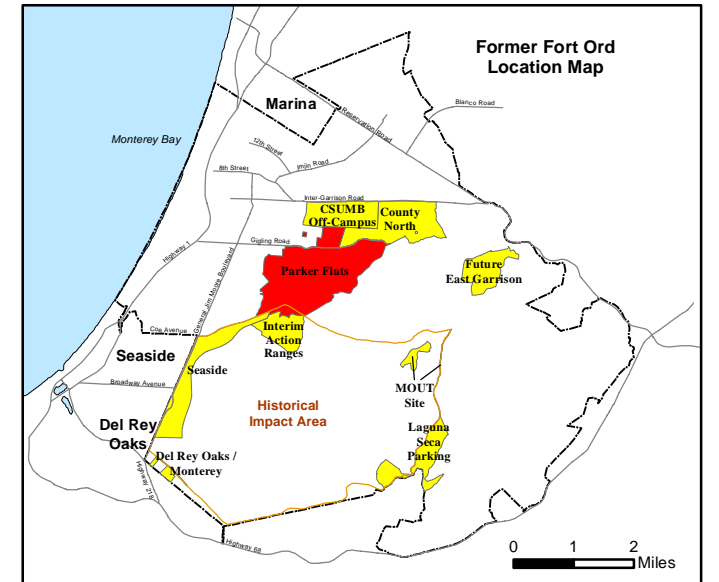
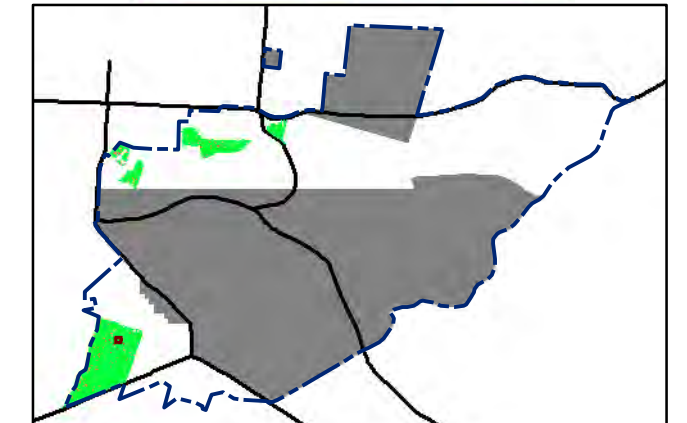
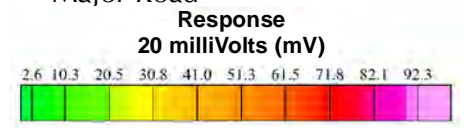
T:\Projects\Parker Flats\PF\_TIP\PF\_TIP\_Mapbooks\2012\_06\_18\_PF\_20mV\_DGM\_Mpbk.mxd - 5/29/2013 @ 11:04:56 PM



### Legend

- 2020 ● Target Location
- 5 ▨ Analog Investigation (See Appendix F3)
- Analog Investigation Conducted
- Phase I Removal Action Area Completed by Army
- ▬ Parker Flats Munitions Response Area
- ▬ Major Road

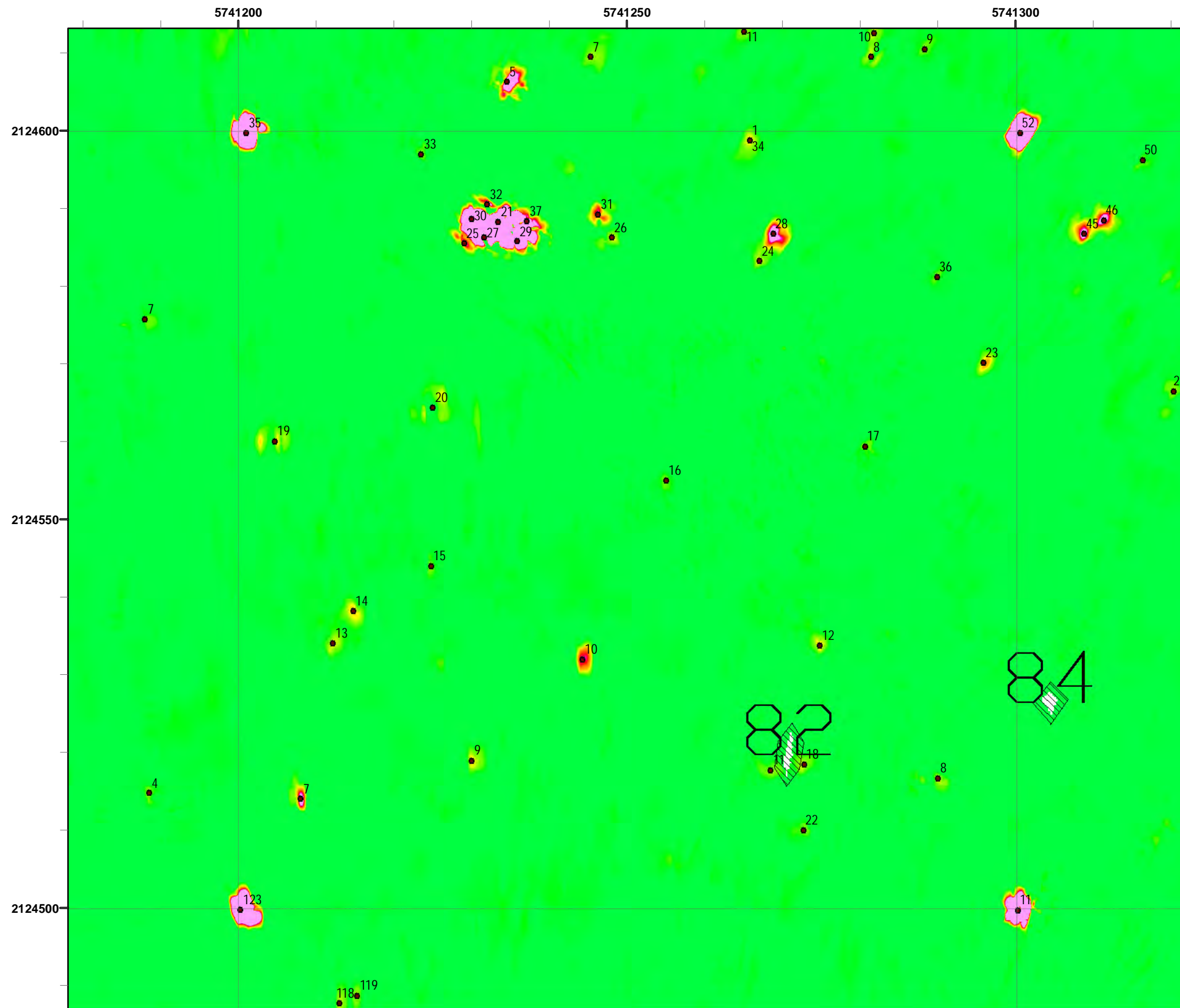
### Grid C2C6F7



**Parker Flats MRA  
20mV DGM Surveys  
Mapbook**

FORA ESCA RP  
Monterey County, California

T:\Projects\Parker Flats\PF\_TIP\PF\_TIP\_Mapbooks\2012\_06\_18\_PF\_20mV\_DGM\_Mpbk.mxd - 5/29/2013 @ 11:04:56 PM



### Legend

- Target Location
- 5 Analog Investigation (See Appendix F3)
- Analog Investigation Conducted
- Phase I Removal Action Area Completed by Army
- Parker Flats Munitions Response Area
- Major Road

**Response**  
20 milliVolts (mV)

2.6 10.3 20.5 30.8 41.0 51.3 61.5 71.8 82.1 92.3

### Grid C2C6F8

Former Fort Ord Location Map

State Plane California IV, NAD 1983 (U.S. Survey Foot)

0
15
30

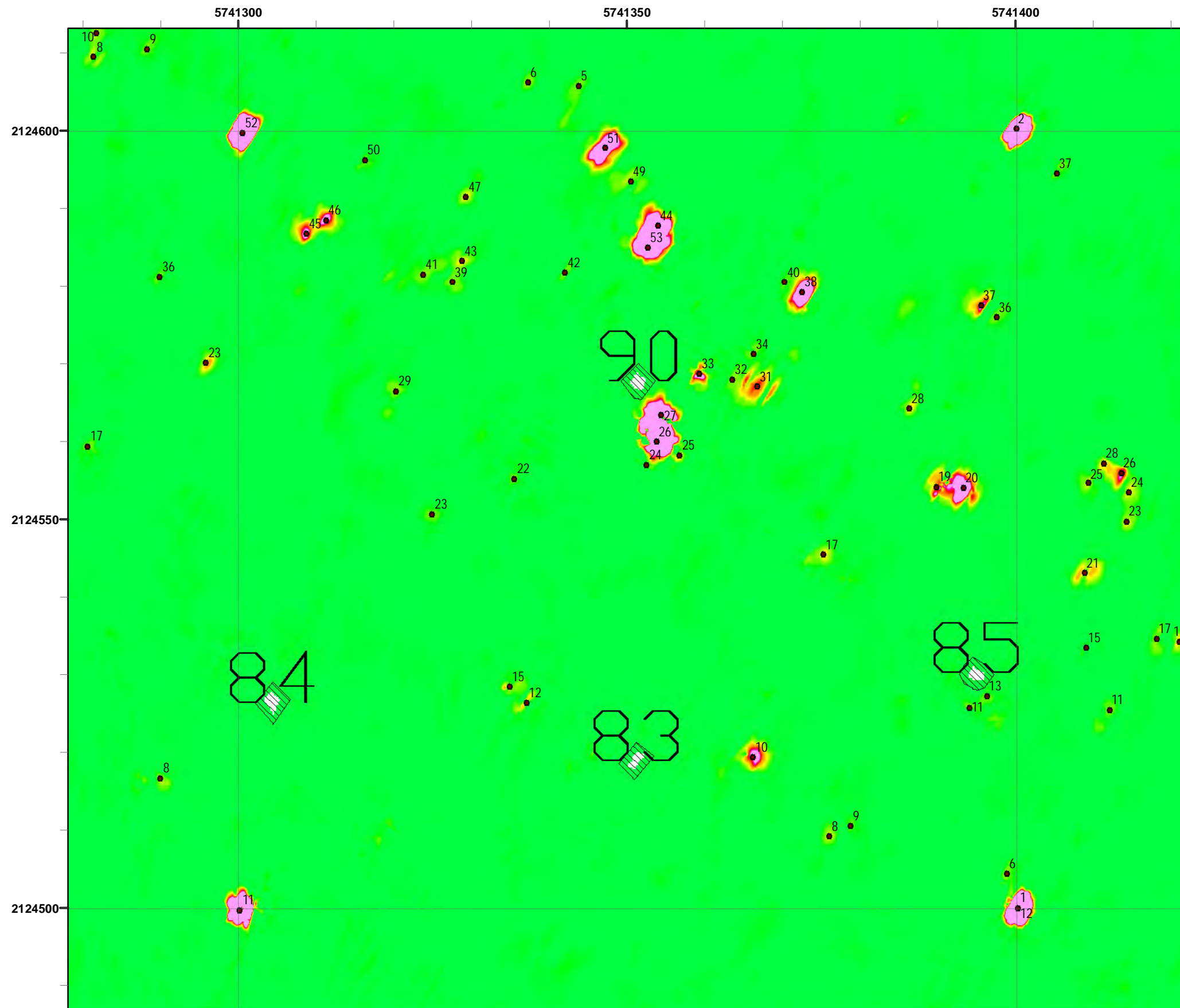
Feet

**Parker Flats MRA**  
**20mV DGM Surveys**  
**Mapbook**

FORA ESCA RP  
Monterey County, California

**Map F1B - 139**

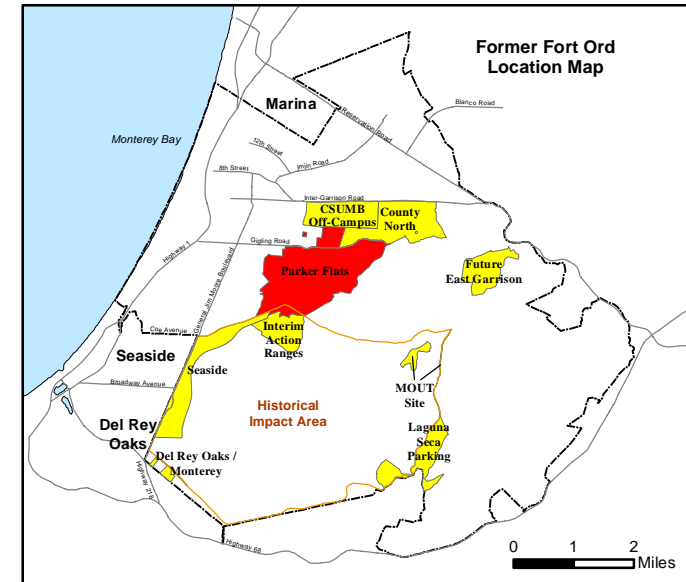
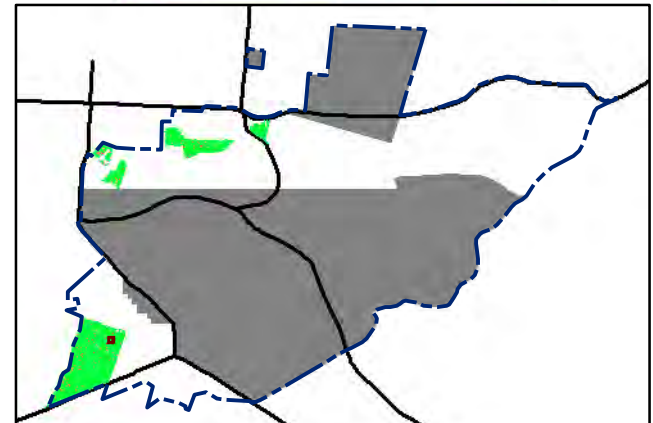
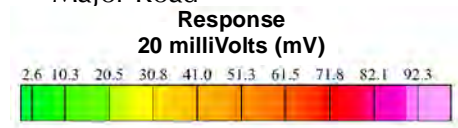
T:\Projects\Parker Flats\PF\_TIP\PF\_TIP\_Mapbooks\2012\_06\_18\_PF\_20mV\_DGM\_Mpbk.mxd - 5/29/2013 @ 11:04:56 PM




### Legend

### Grid C2C6F9

- 2020 ● Target Location
- 5 [Hatched Box] Analog Investigation (See Appendix F3)
- [Brown Box] Analog Investigation Conducted
- [Grey Box] Phase I Removal Action Area Completed by Army
- [Blue Dashed Line] Parker Flats Munitions Response Area
- [Black Line] Major Road



State Plane California IV, NAD 1983 (U.S. Survey Foot)




**Parker Flats MRA  
20mV DGM Surveys  
Mapbook**

FORA ESCA RP  
Monterey County, California





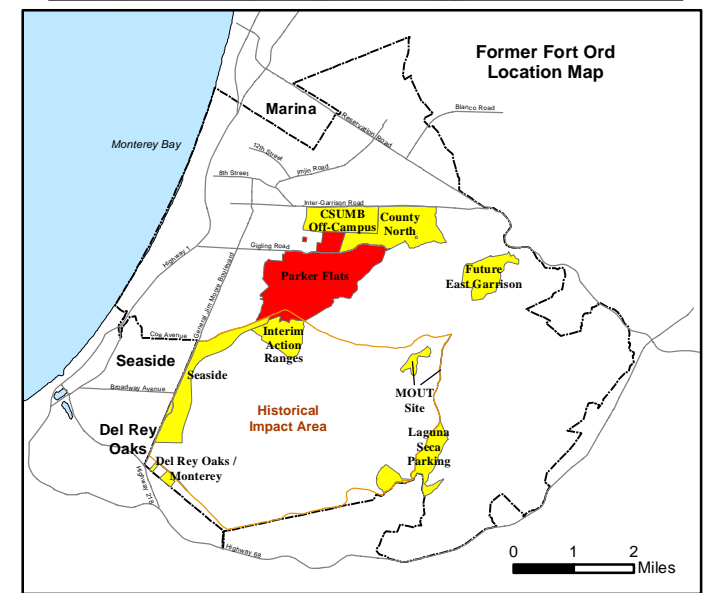
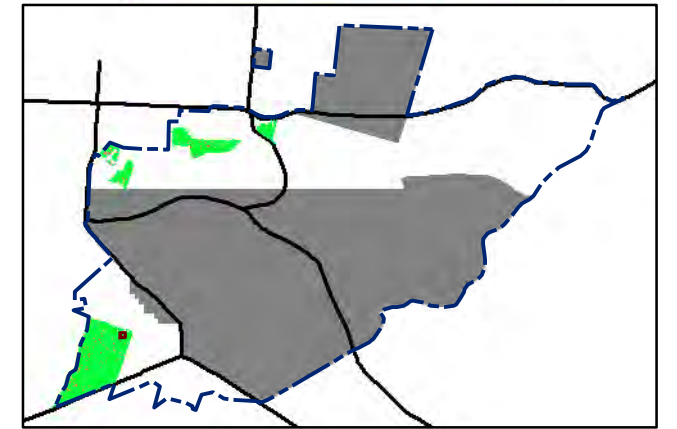
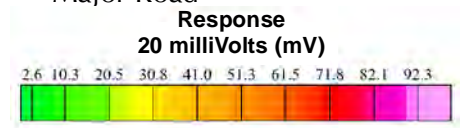
T:\Projects\Parker Flats\PF\_TIP\PF\_TIP\_Mapbooks\2012\_06\_18\_Pf\_20mV\_DGM\_Mpbk.mxd - 5/29/2013 @ 11:04:56 PM



### Legend

- 2020 ● Target Location
- 5 ▨ Analog Investigation (See Appendix F3)
- Analog Investigation Conducted
- Phase I Removal Action Area Completed by Army
- ▬ Parker Flats Munitions Response Area
- ▬ Major Road

### Grid C2C6G0

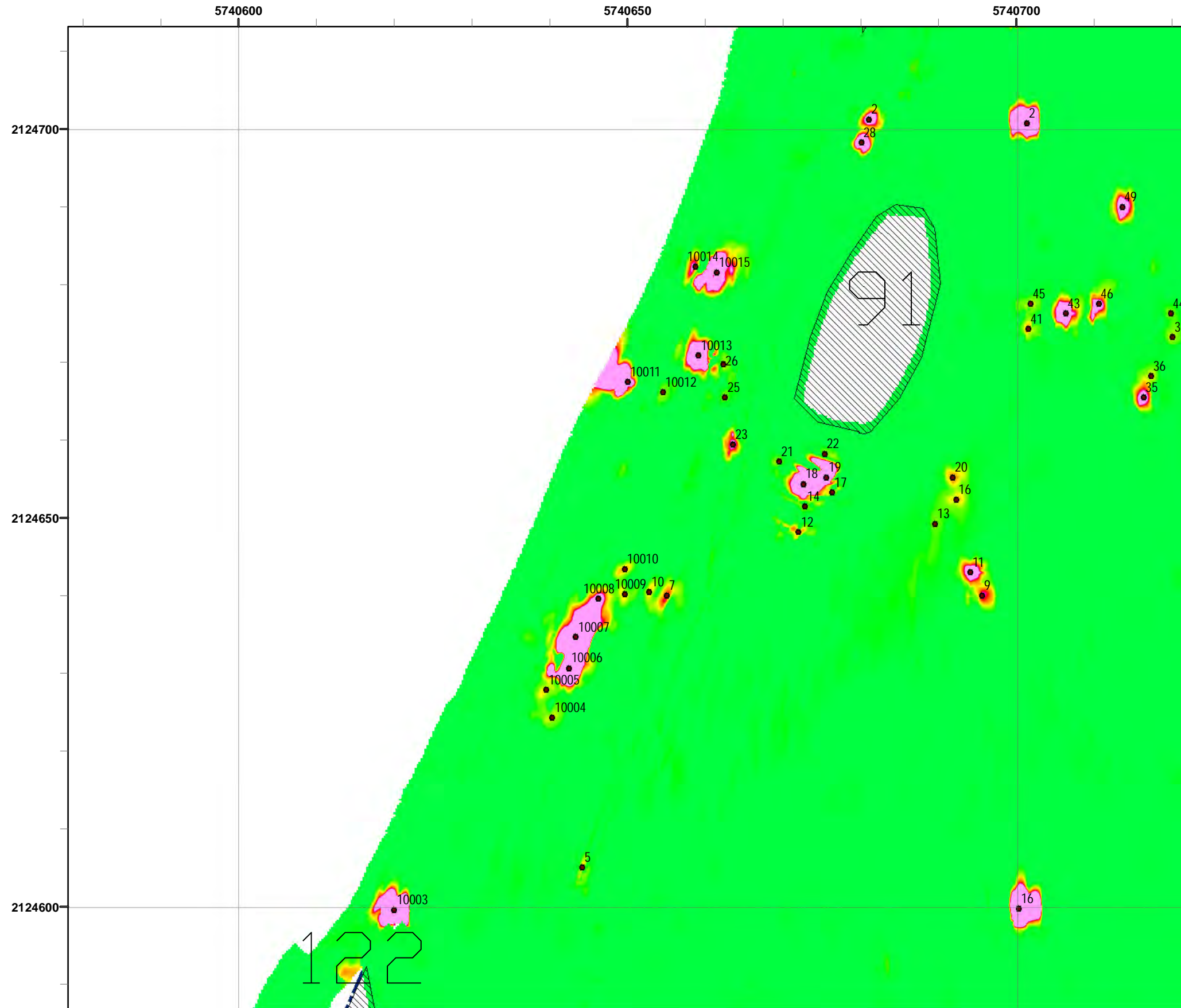


**Parker Flats MRA  
20mV DGM Surveys  
Mapbook**

FORA ESCA RP  
Monterey County, California

**Map F1B - 141**

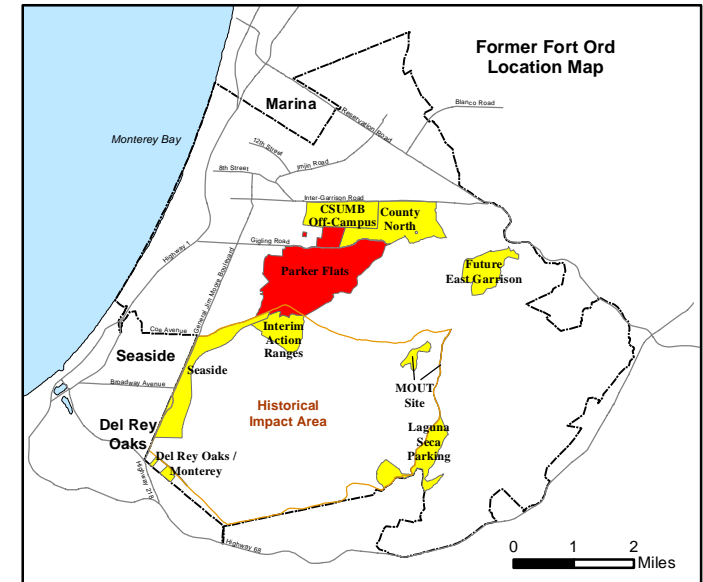
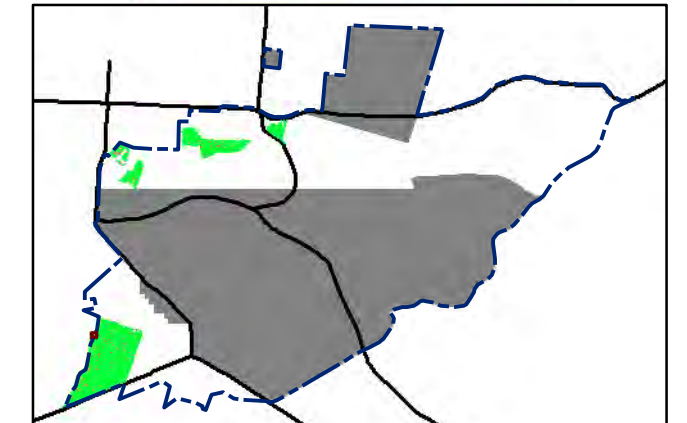
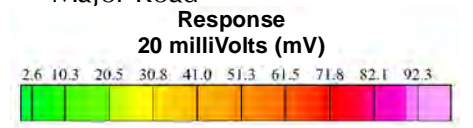
T:\Projects\Parker Flats\PF\_TIP\PF\_TIP\_Mapbooks\2012\_06\_18\_PF\_20mV\_DGM\_Mpbk.mxd - 5/29/2013 @ 11:04:56 PM



### Legend

- 2020 ● Target Location
- 5 [Hatched Box] Analog Investigation (See Appendix F3)
- [Brown Box] Analog Investigation Conducted
- [Grey Box] Phase I Removal Action Area Completed by Army
- [Blue Dashed Line] Parker Flats Munitions Response Area
- [Black Line] Major Road

### Grid C2C6G2



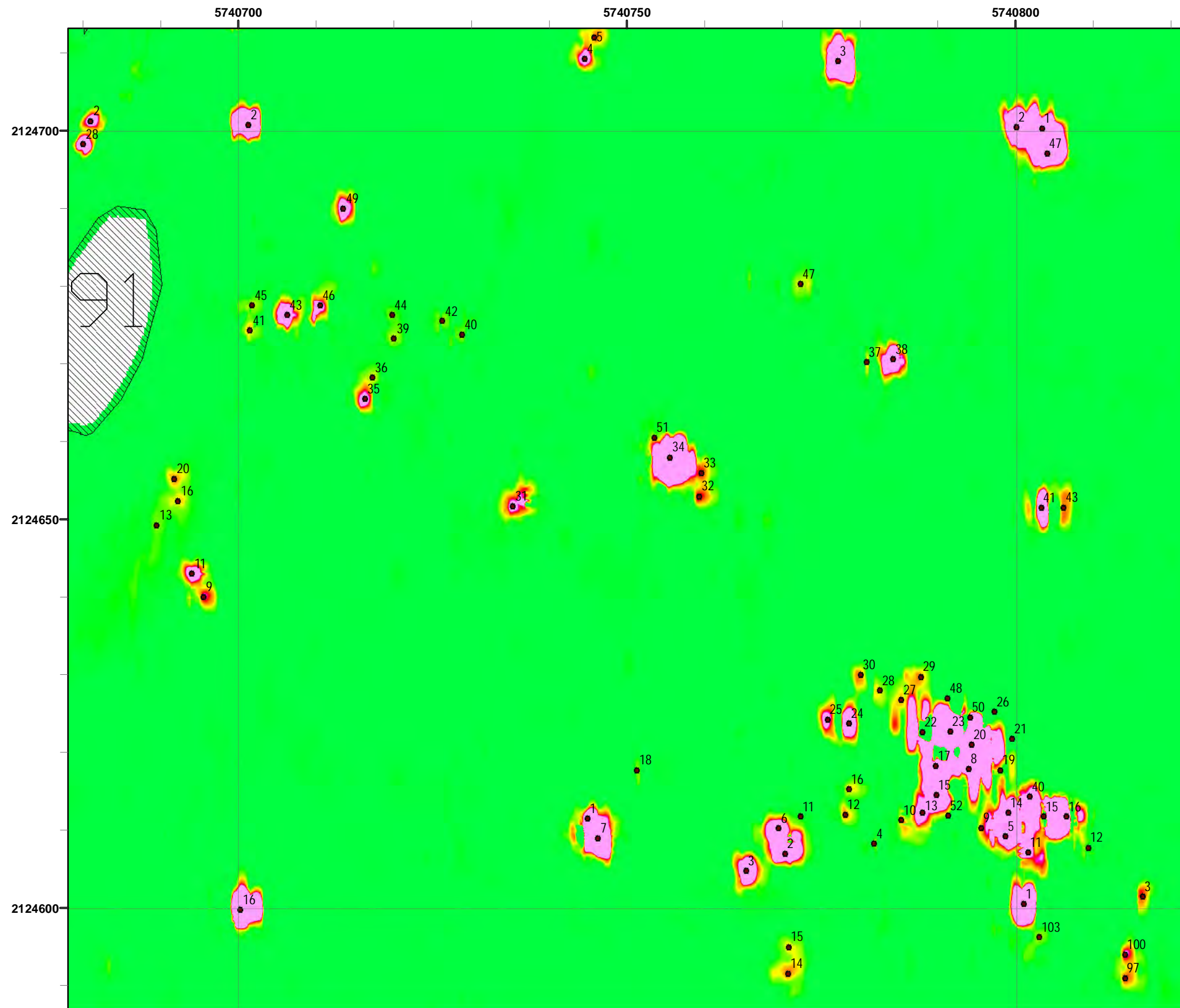
State Plane California IV, NAD 1983 (U.S. Survey Foot)



**Parker Flats MRA  
20mV DGM Surveys  
Mapbook**

FORA ESCA RP  
Monterey County, California

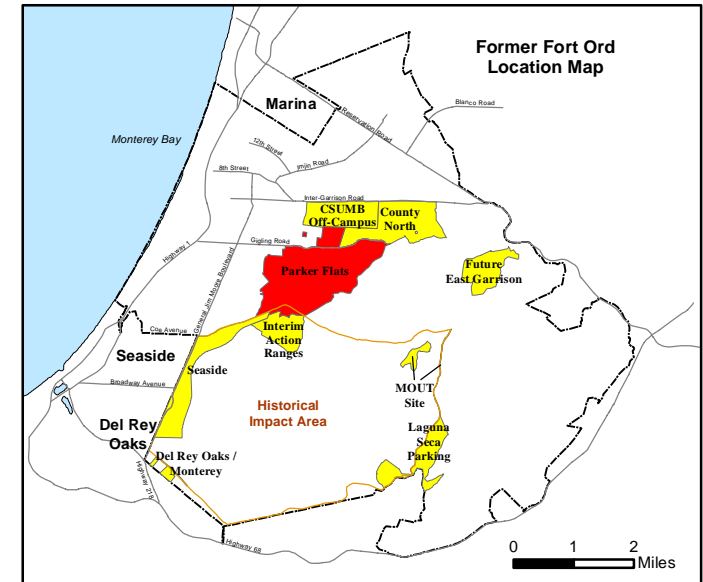
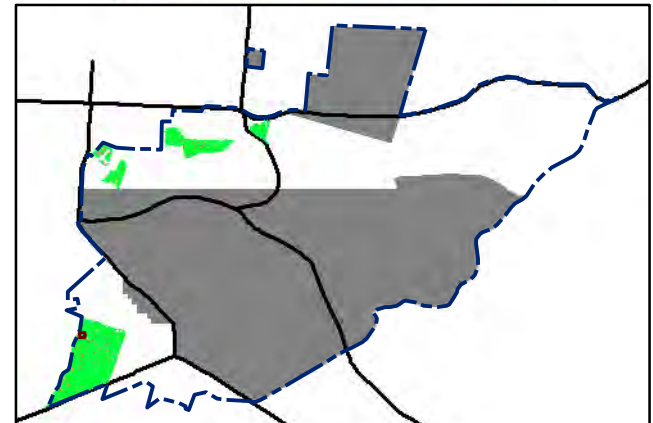
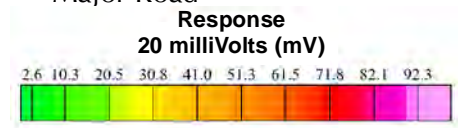
T:\Projects\Parker Flats\PF\_TIP\PF\_TIP\_Mapbooks\2012\_06\_18\_PF\_20mV\_DGM\_Mpbk.mxd - 5/29/2013 @ 11:04:56 PM




# Grid C2C6G3

## Legend

- 2020 ● Target Location
- 5 [Hatched Box] Analog Investigation (See Appendix F3)
- [Brown Box] Analog Investigation Conducted
- [Grey Box] Phase I Removal Action Area Completed by Army
- [Blue Dashed Line] Parker Flats Munitions Response Area
- [Black Line] Major Road



State Plane California IV, NAD 1983 (U.S. Survey Foot)




**Parker Flats MRA**  
**20mV DGM Surveys**  
**Mapbook**

FORA ESCA RP  
Monterey County, California

**Map F1B - 143**

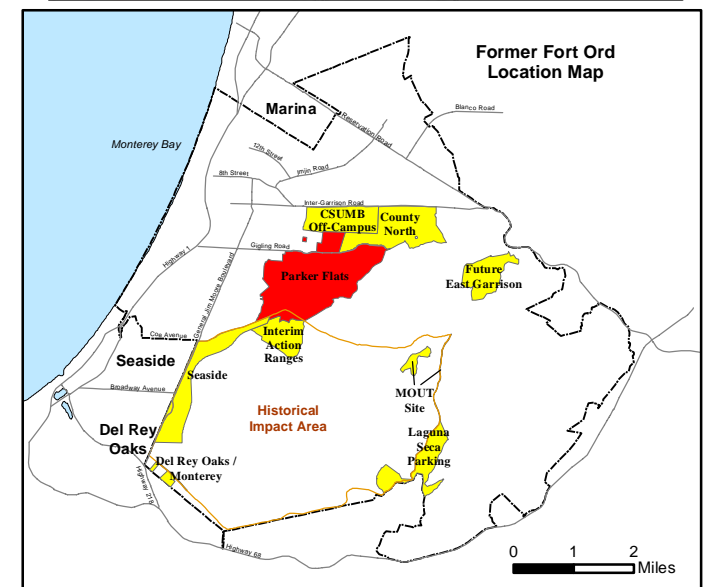
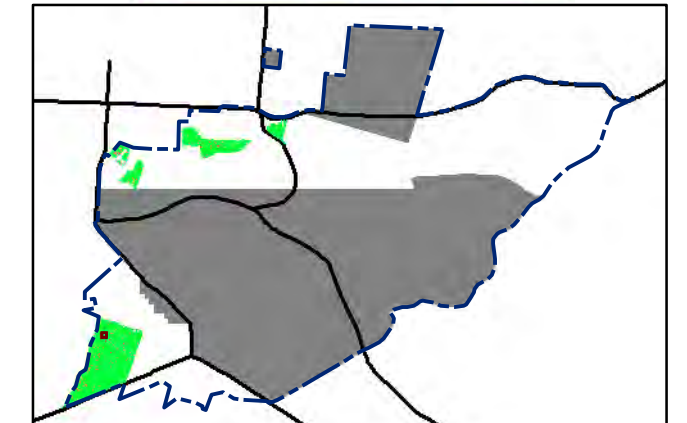
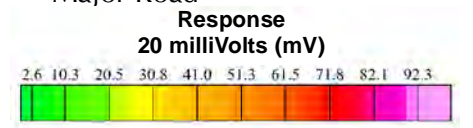
T:\Projects\Parker Flats\PF\_TIP\PF\_TIP\_Mapbooks\2012\_06\_18\_PF\_20mV\_DGM\_Mpbk.mxd - 5/29/2013 @ 11:04:56 PM




### Legend

### Grid C2C6G4

- 2020 ● Target Location
- 5 [Hatched Box] Analog Investigation (See Appendix F3)
- [Brown Box] Analog Investigation Conducted
- [Grey Box] Phase I Removal Action Area Completed by Army
- [Blue Dashed Box] Parker Flats Munitions Response Area
- [Black Line] Major Road



State Plane California IV, NAD 1983 (U.S. Survey Foot)

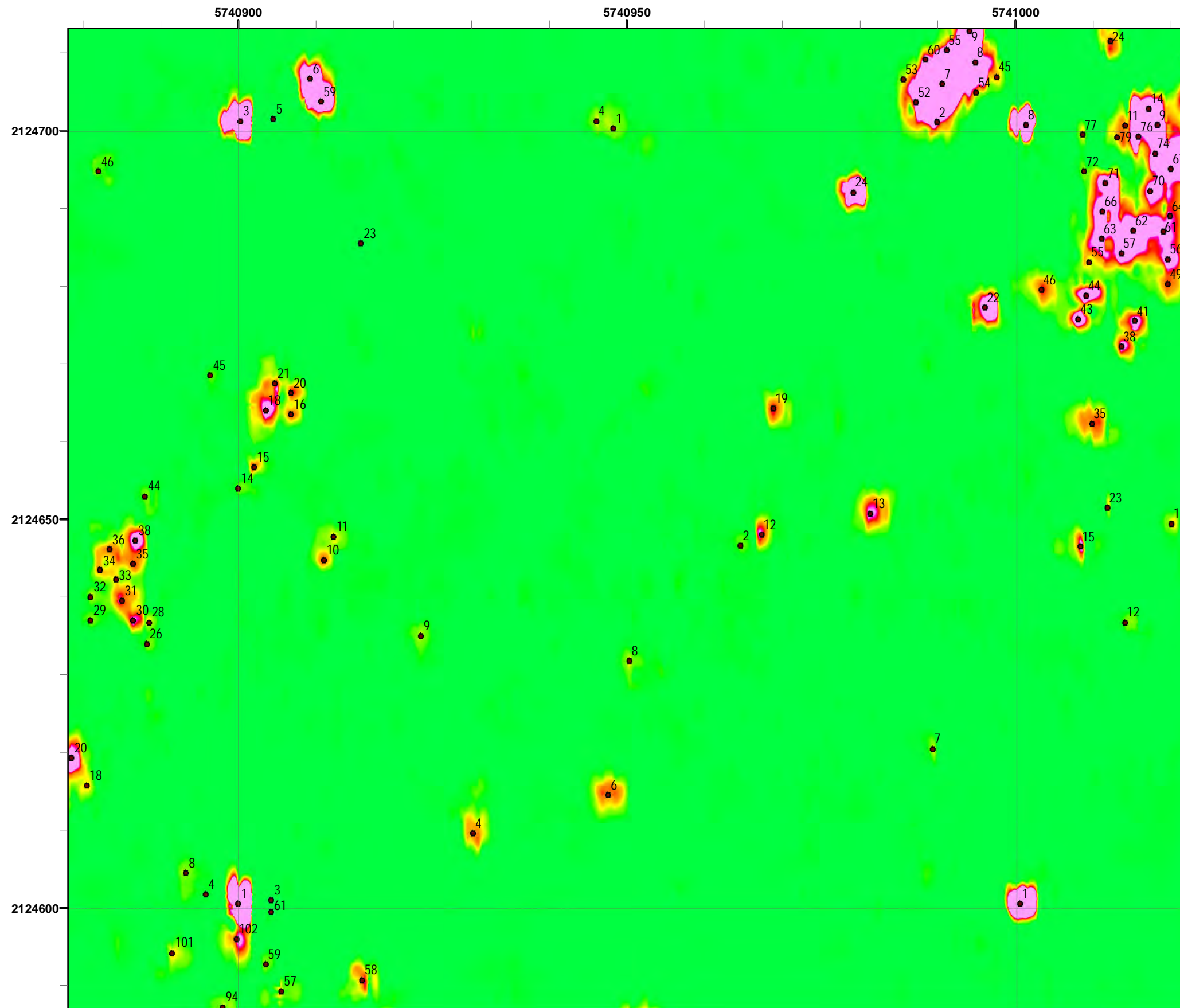


**Parker Flats MRA**  
**20mV DGM Surveys**  
**Mapbook**

FORA ESCA RP  
Monterey County, California

**Map F1B - 144**

T:\Projects\Parker Flats\PF\_TIP\PF\_TIP\_Mapbooks\2012\_06\_18\_PF\_20mV\_DGM\_Mpbk.mxd - 5/29/2013 @ 11:04:56 PM

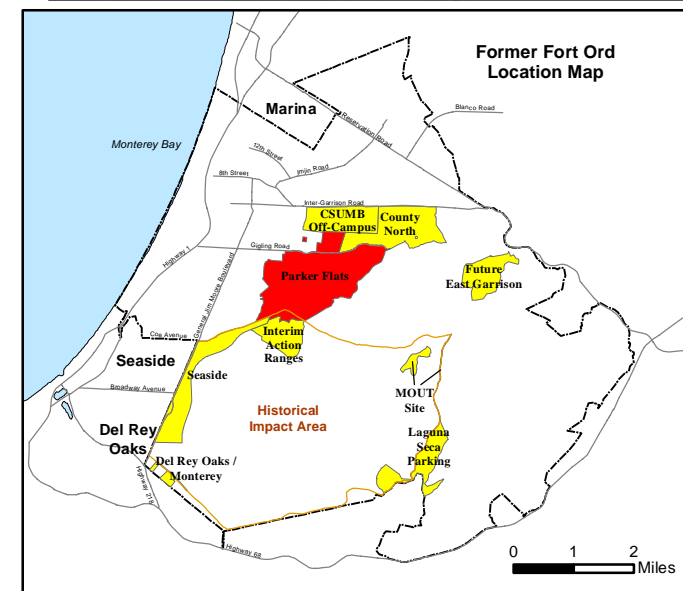
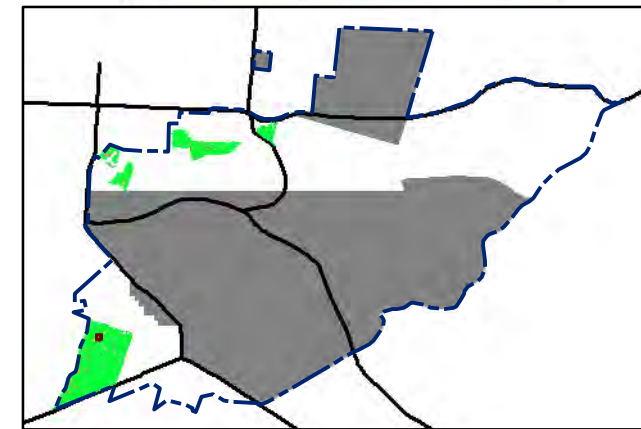


### Legend


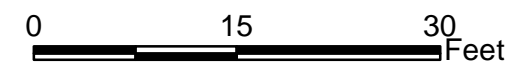
### Grid C2C6G5

- 2020 ● Target Location
- 5 [Hatched Box] Analog Investigation (See Appendix F3)
- [Brown Box] Analog Investigation Conducted
- [Grey Box] Phase I Removal Action Area
- [Grey Box] Completed by Army
- [Blue Dashed Line] Parker Flats Munitions Response Area
- [Black Line] Major Road

#### Response 20 millivolts (mV)




State Plane California IV, NAD 1983 (U.S. Survey Foot)



### Parker Flats MRA 20mV DGM Surveys Mapbook

FORA ESCA RP  
Monterey County, California

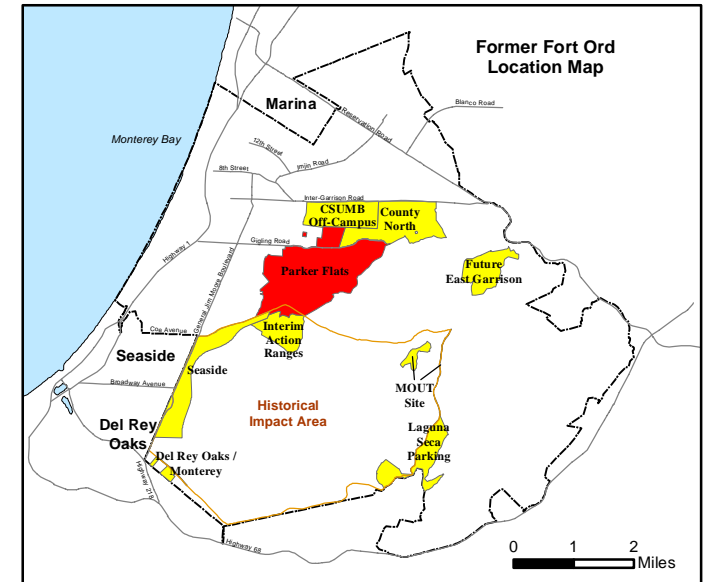
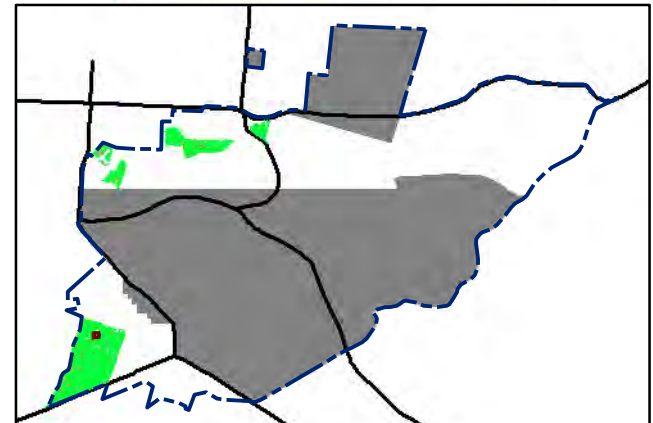
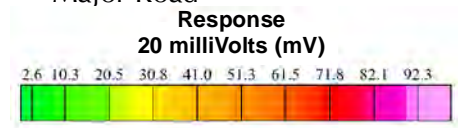
T:\Projects\Parker Flats\PF\_TIP\PF\_TIP\_Mapbooks\2012\_06\_18\_Pf\_20mV\_DGM\_Mpbk.mxd - 5/29/2013 @ 11:04:56 PM




### Legend

### Grid C2C6G6

- 2020 ● Target Location
- 5 [Hatched Box] Analog Investigation (See Appendix F3)
- [Brown Box] Analog Investigation Conducted
- [Grey Box] Phase I Removal Action Area Completed by Army
- [Blue Dashed Box] Parker Flats Munitions Response Area
- [Black Line] Major Road



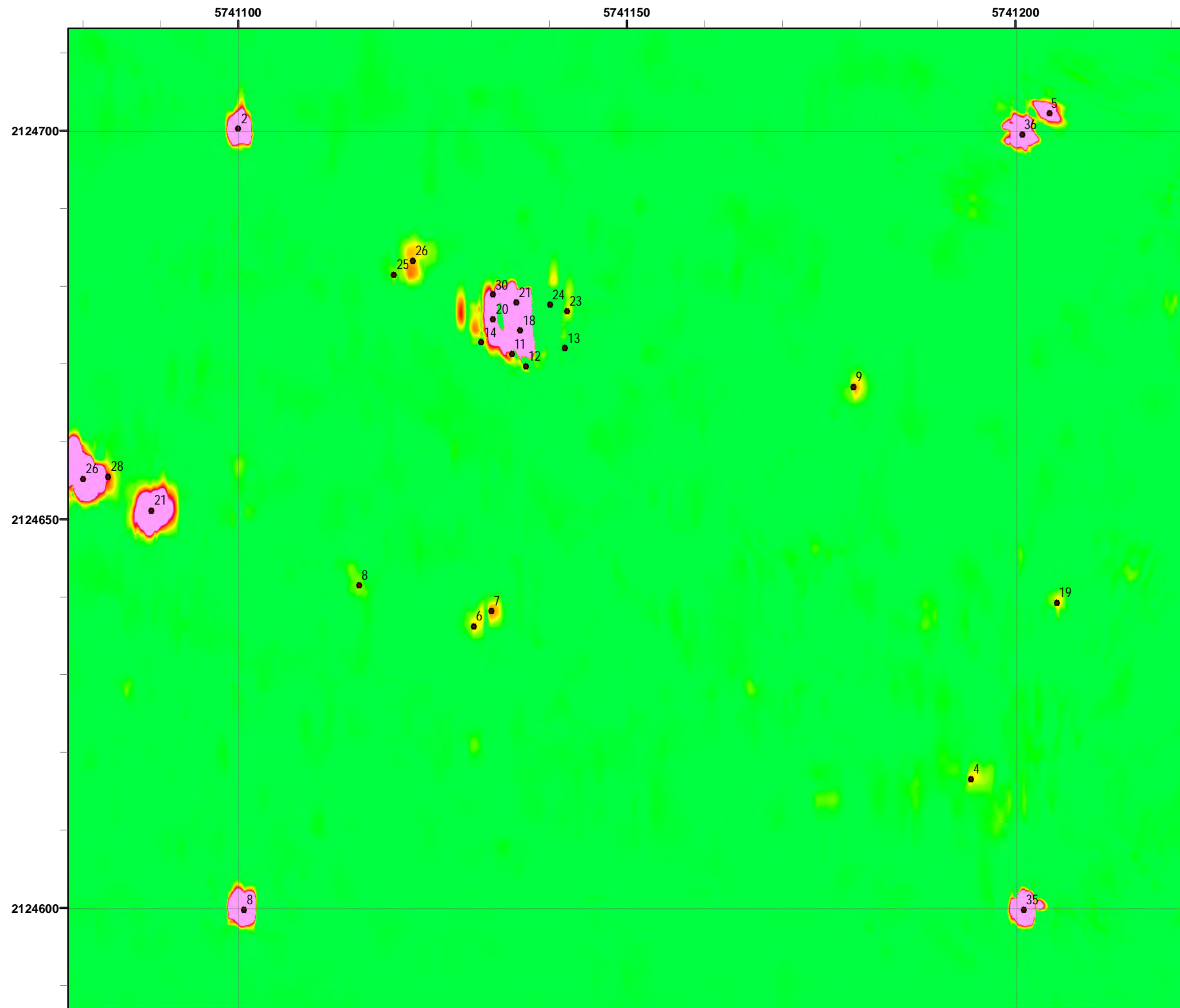
State Plane California IV, NAD 1983 (U.S. Survey Foot)



**Parker Flats MRA  
20mV DGM Surveys  
Mapbook**

FORA ESCA RP  
Monterey County, California

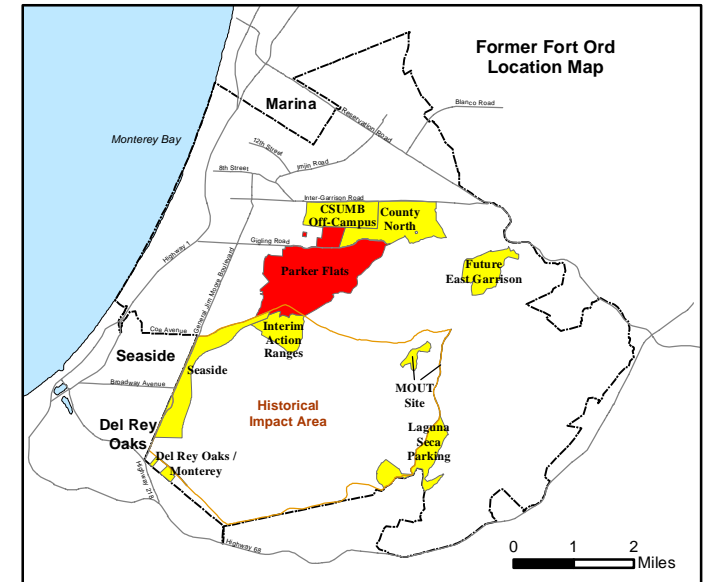
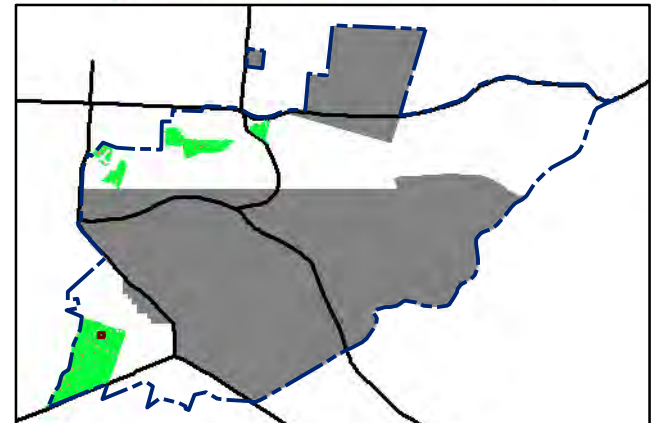
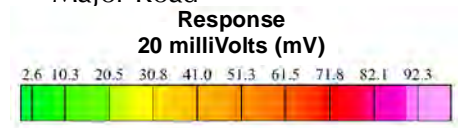
T:\Projects\Parker Flats\PF\_TIP\PF\_TIP\_Mapbooks\2012\_06\_18\_PF\_20mV\_DGM\_Mpbk.mxd - 5/29/2013 @ 11:04:56 PM




# Grid C2C6G7

## Legend

- 2020 ● Target Location
- 5 [Hatched Box] Analog Investigation (See Appendix F3)
- [Brown Box] Analog Investigation Conducted
- [Grey Box] Phase I Removal Action Area Completed by Army
- [Blue Dashed Line] Parker Flats Munitions Response Area
- [Black Line] Major Road



State Plane California IV, NAD 1983 (U.S. Survey Foot)




**Parker Flats MRA  
20mV DGM Surveys  
Mapbook**

FORA ESCA RP  
Monterey County, California

**Map F1B - 147**

T:\Projects\Parker Flats\PF\_TIP\PF\_TIP\_Mapbooks\2012\_06\_18\_PF\_20mV\_DGM\_Mpbk.mxd - 5/29/2013 @ 11:04:56 PM



2020

- Target Location
- 5 [hatched box] Analog Investigation (See Appendix F3)
- [brown box] Analog Investigation Conducted
- [grey box] Phase I Removal Action Area Completed by Army
- [blue dashed line] Parker Flats Munitions Response Area
- [black line] Major Road

## Legend

### Grid C2C6G8

**Response**  
20 millivolts (mV)

0 1 2 Miles

State Plane California IV, NAD 1983 (U.S. Survey Foot)

**Parker Flats MRA  
20mV DGM Surveys  
Mapbook**


FORA ESCA RP  
Monterey County, California

---

**Map F1B - 148**



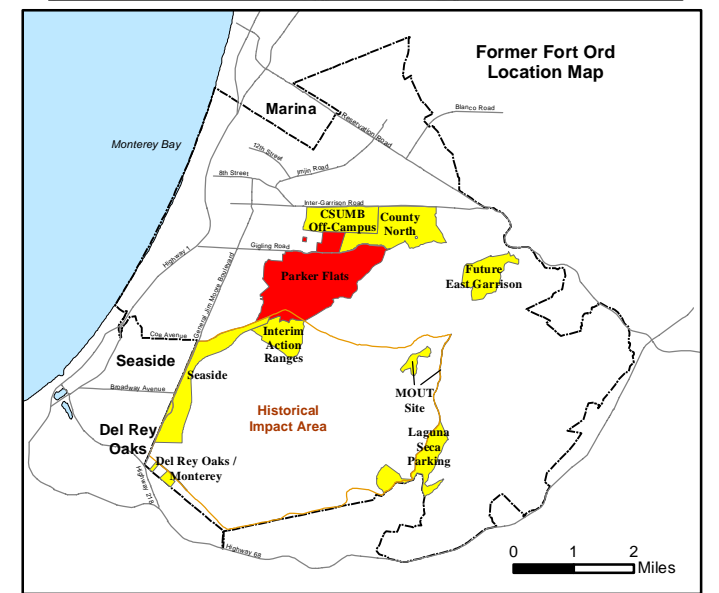
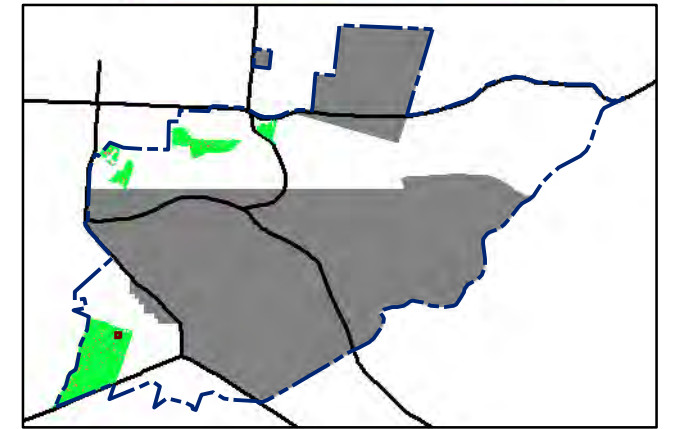
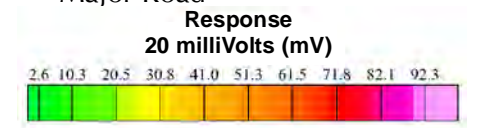
T:\Projects\Parker Flats\PF\_TIP\PF\_TIP\_Mapbooks\2012\_06\_18\_Pf\_20mV\_DGM\_Mpbk.mxd - 5/29/2013 @ 11:04:56 PM




### Legend

### Grid C2C6G9

- 2020 ● Target Location
- 5 ▨ Analog Investigation (See Appendix F3)
- Analog Investigation Conducted
- Phase I Removal Action Area Completed by Army
- ▬ Parker Flats Munitions Response Area
- ▬ Major Road



State Plane California IV, NAD 1983 (U.S. Survey Foot)

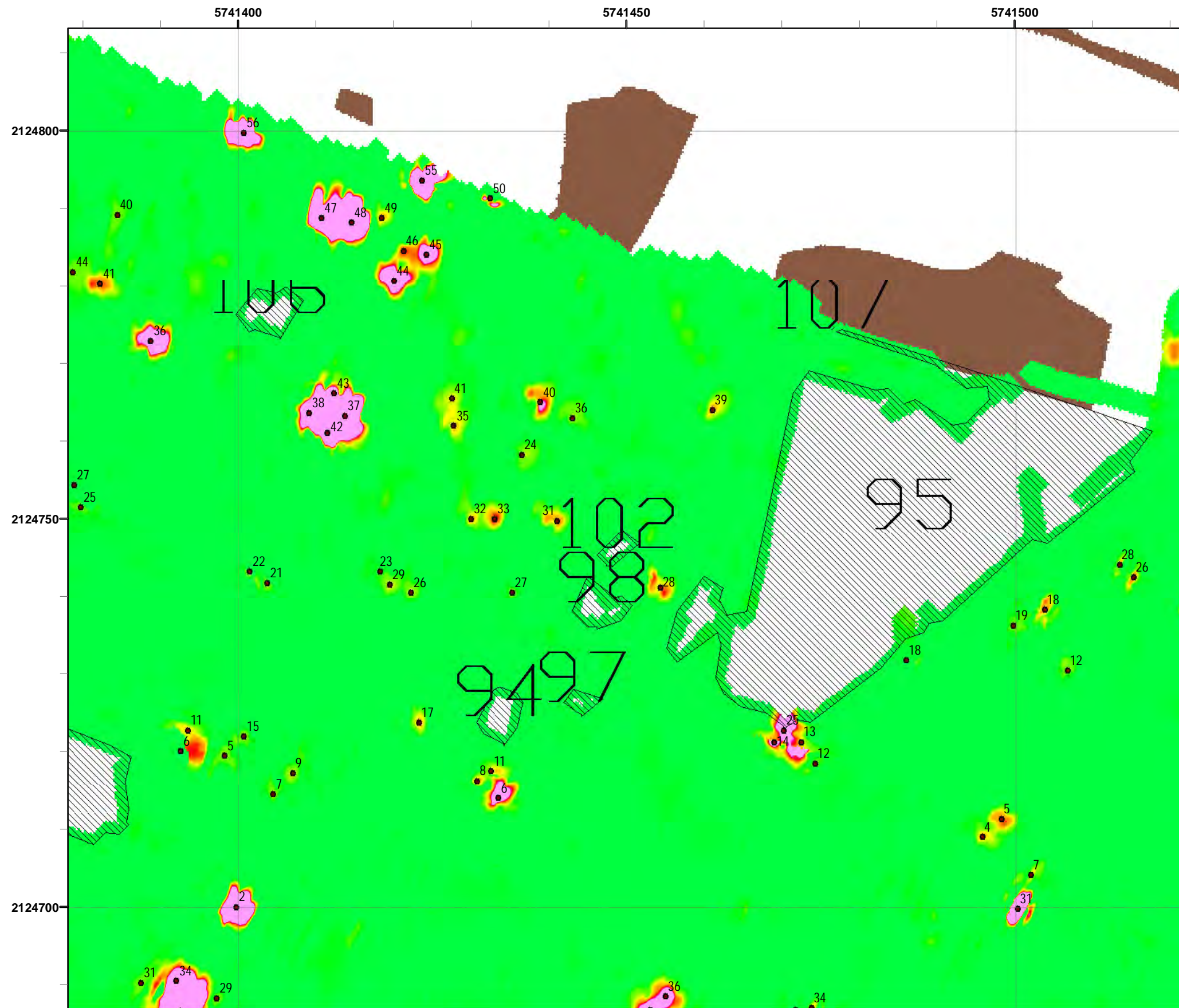


**Parker Flats MRA  
20mV DGM Surveys  
Mapbook**

FORA ESCA RP  
Monterey County, California

**Map F1B - 149**

T:\Projects\Parker Flats\PF\_TIP\PF\_TIP\_Mapbooks\2012\_06\_18\_PF\_20mV\_DGM\_Mpbk.mxd - 5/29/2013 @ 11:04:56 PM

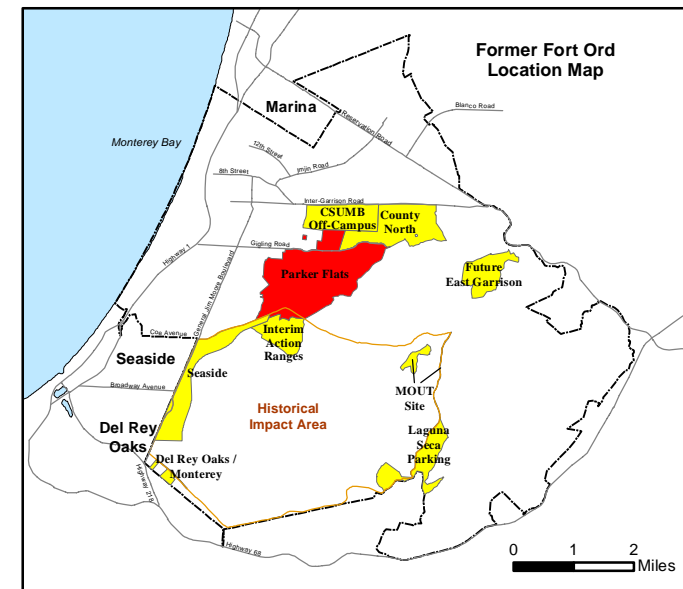
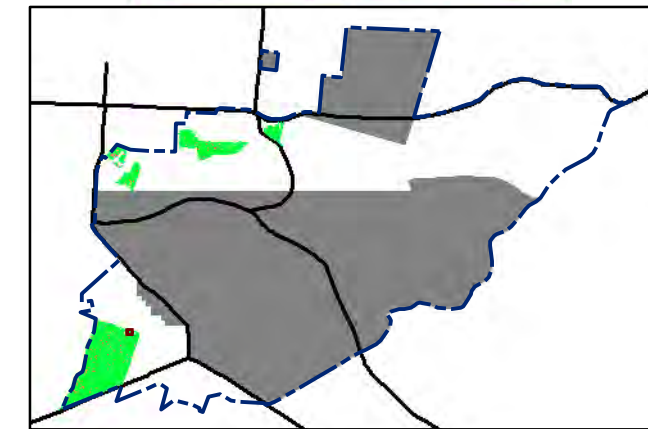



### Legend


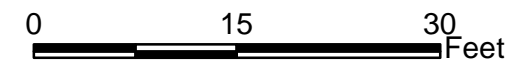
### Grid C2C6H0

- 2020 ● Target Location
- 5 [Hatched Box] Analog Investigation (See Appendix F3)
- [Brown Box] Analog Investigation Conducted
- [Grey Box] Phase I Removal Action Area Completed by Army
- [Blue Dashed Box] Parker Flats Munitions Response Area
- [Black Line] Major Road

#### Response 20 milliVolts (mV)



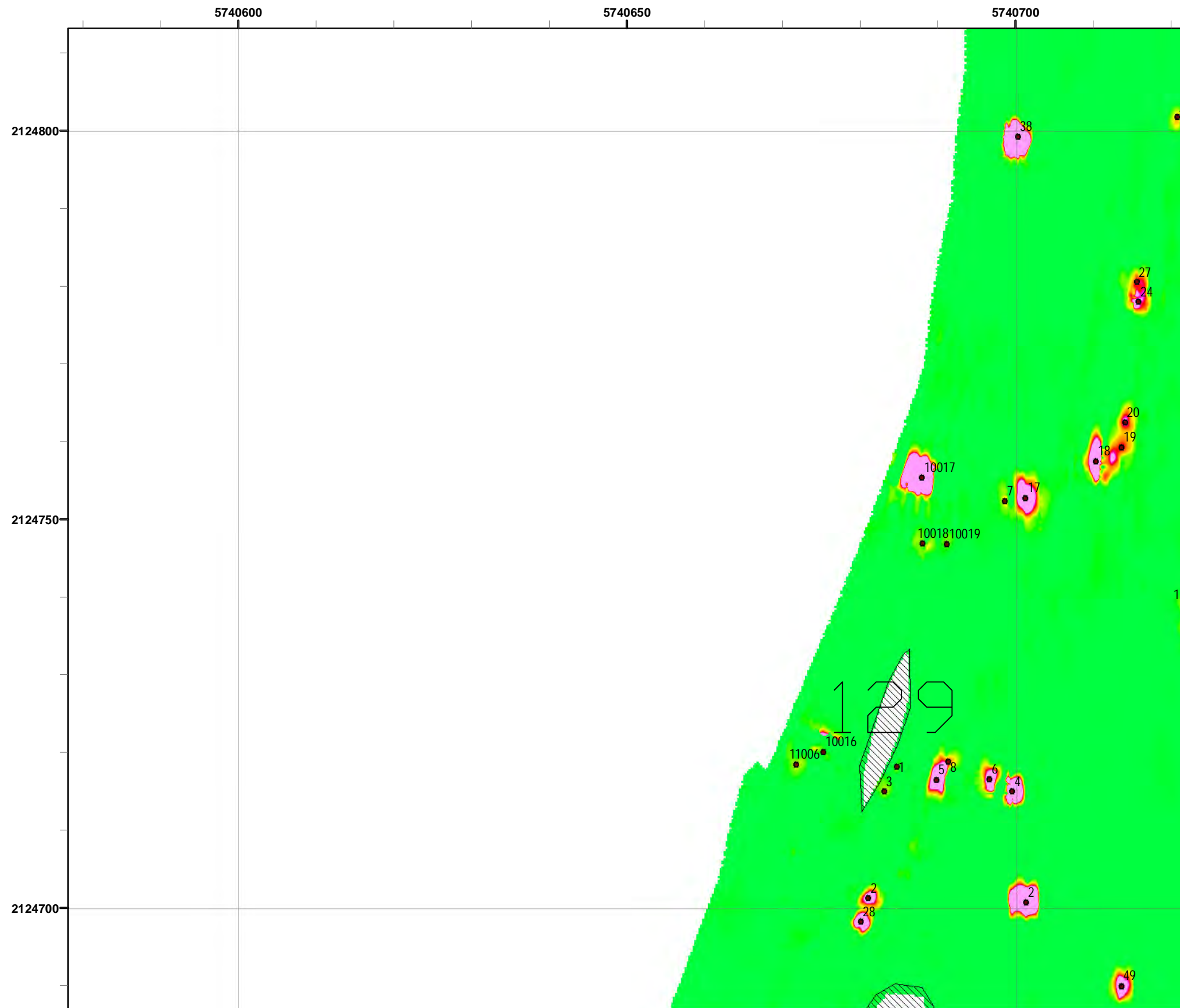
State Plane California IV, NAD 1983 (U.S. Survey Foot)



### Parker Flats MRA 20mV DGM Surveys Mapbook

FORA ESCA RP  
Monterey County, California

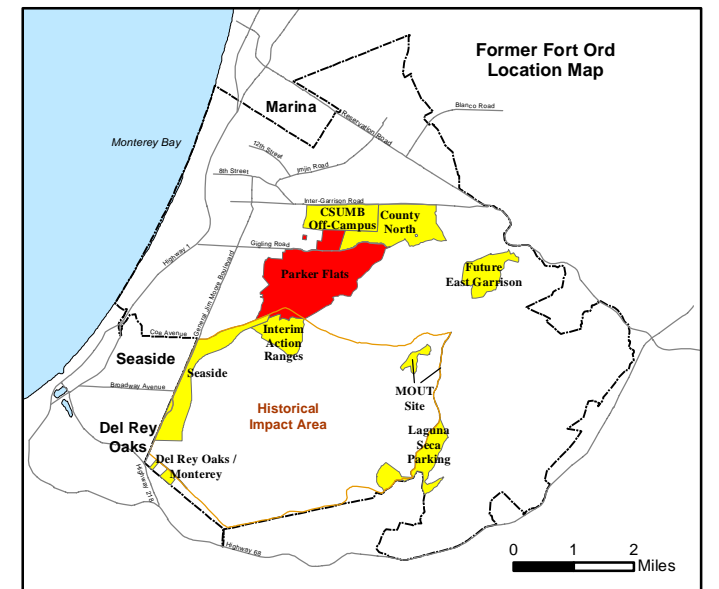
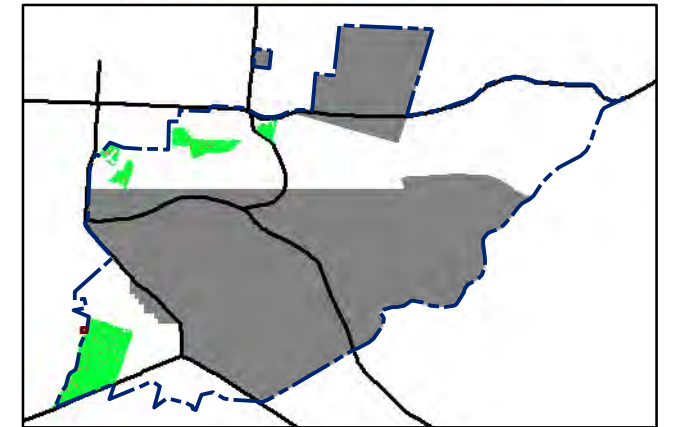
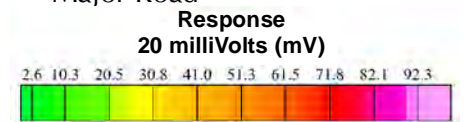
T:\Projects\Parker Flats\PF\_TIP\PF\_TIP\_Mapbooks\2012\_06\_18\_PF\_20mV\_DGM\_Mpbk.mxd - 5/29/2013 @ 11:04:56 PM





### Legend

- 2020 ● Target Location
- 5 [Hatched Box] Analog Investigation (See Appendix F3)
- [Brown Box] Analog Investigation Conducted
- [Grey Box] Phase I Removal Action Area Completed by Army
- [Blue Dashed Line] Parker Flats Munitions Response Area
- [Black Line] Major Road

### Grid C2C6H2



State Plane California IV, NAD 1983 (U.S. Survey Foot)



**Parker Flats MRA  
20mV DGM Surveys  
Mapbook**

FORA ESCA RP  
Monterey County, California

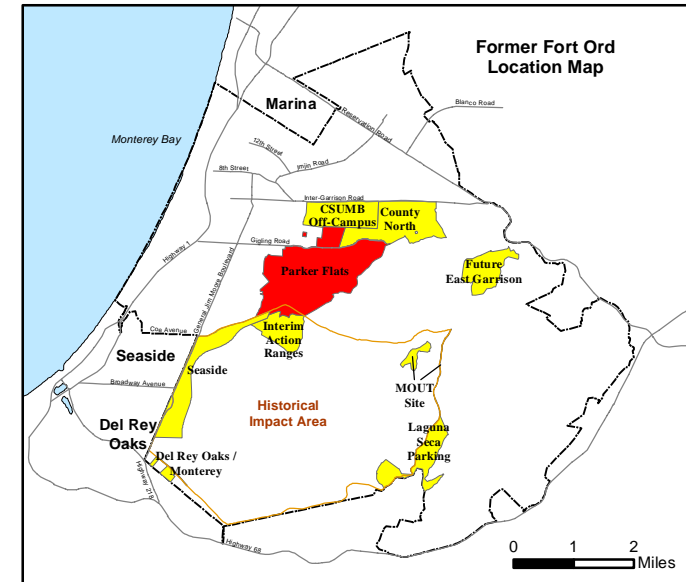
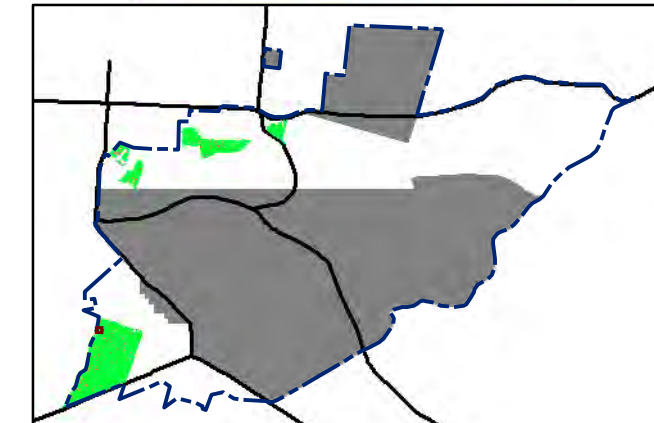
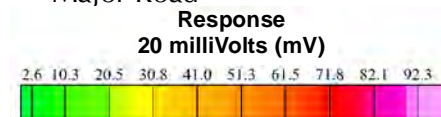
T:\Projects\Parker Flats\PF\_TIP\PF\_TIP\_Mapbooks\2012\_06\_18\_Pf\_20mV\_DGM\_Mpbk.mxd - 5/29/2013 @ 11:04:56 PM



### Legend

### Grid C2C6H3

- 2020 ● Target Location
- 5 [Hatched Box] Analog Investigation (See Appendix F3)
- [Brown Box] Analog Investigation Conducted
- [Grey Box] Phase I Removal Action Area Completed by Army
- [Blue Dashed Line] Parker Flats Munitions Response Area
- [Thick Black Line] Major Road




State Plane California IV, NAD 1983 (U.S. Survey Foot)



**Parker Flats MRA  
20mV DGM Surveys  
Mapbook**

FORA ESCA RP  
Monterey County, California

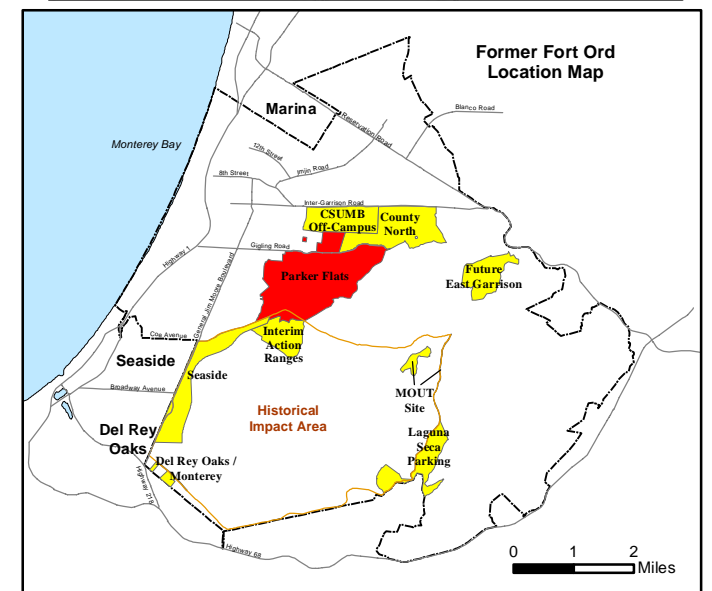
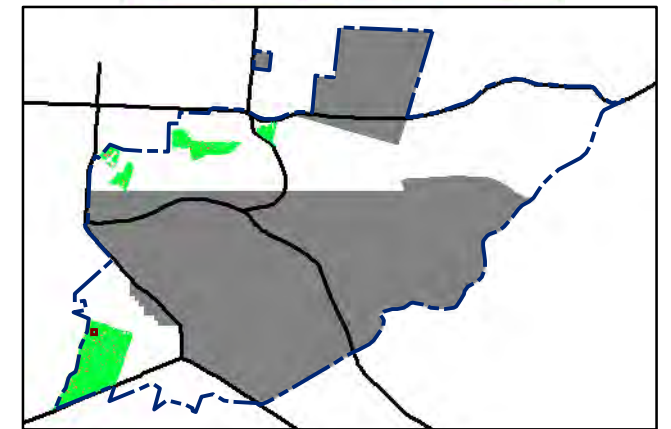
T:\Projects\Parker Flats\PF\_TIP\PF\_TIP\_Mapbooks\2012\_06\_18\_PF\_20mV\_DGM\_Mpbk.mxd - 5/29/2013 @ 11:04:56 PM




### Legend

- 2020 ● Target Location
- 5 [hatched box] Analog Investigation (See Appendix F3)
- [brown box] Analog Investigation Conducted
- [grey box] Phase I Removal Action Area Completed by Army
- [blue dashed line] Parker Flats Munitions Response Area
- [solid black line] Major Road

#### Response 20 millivolts (mV)



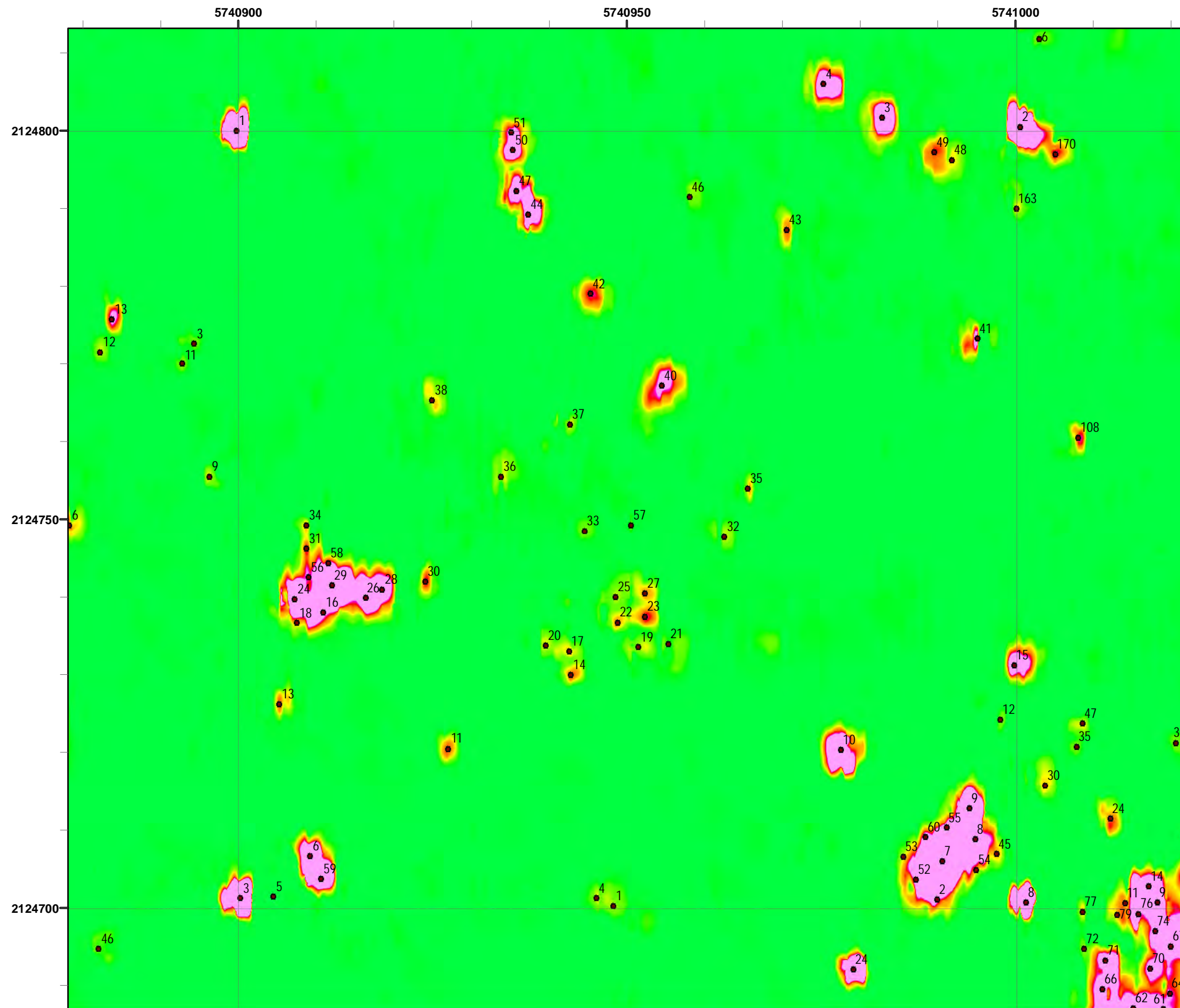
State Plane California IV, NAD 1983 (U.S. Survey Foot)



### Parker Flats MRA 20mV DGM Surveys Mapbook

FORA ESCA RP  
Monterey County, California

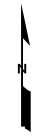
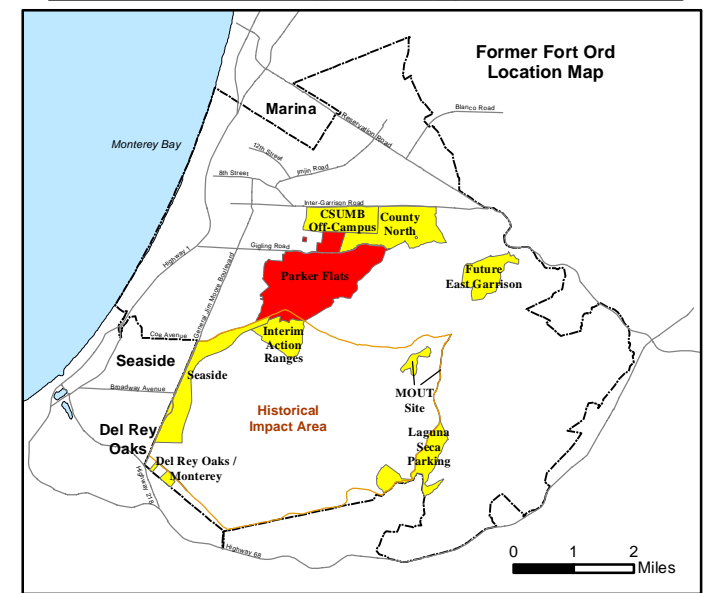
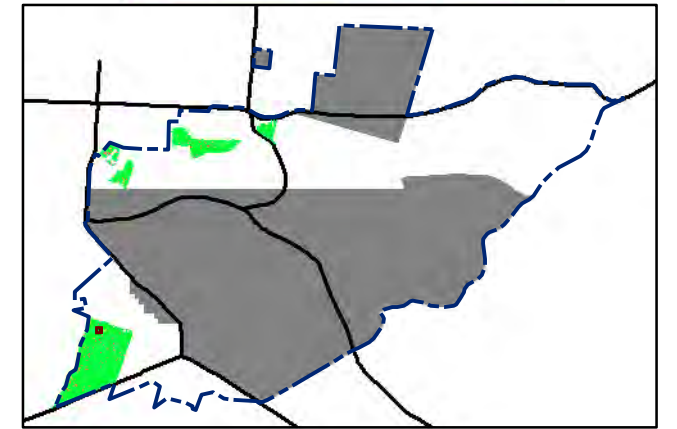
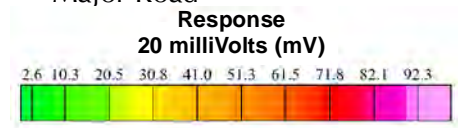
T:\Projects\Parker Flats\PF\_TIP\PF\_TIP\_Mapbooks\2012\_06\_18\_Pf\_20mV\_DGM\_Mpbk.mxd - 5/29/2013 @ 11:04:56 PM



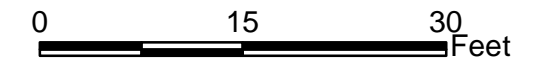
### Legend

- 2020 ● Target Location
- 5 [hatched box] Analog Investigation (See Appendix F3)
- [brown box] Analog Investigation Conducted
- [grey box] Phase I Removal Action Area Completed by Army
- [dashed blue line] Parker Flats Munitions Response Area
- [solid black line] Major Road

### Grid C2C6H5



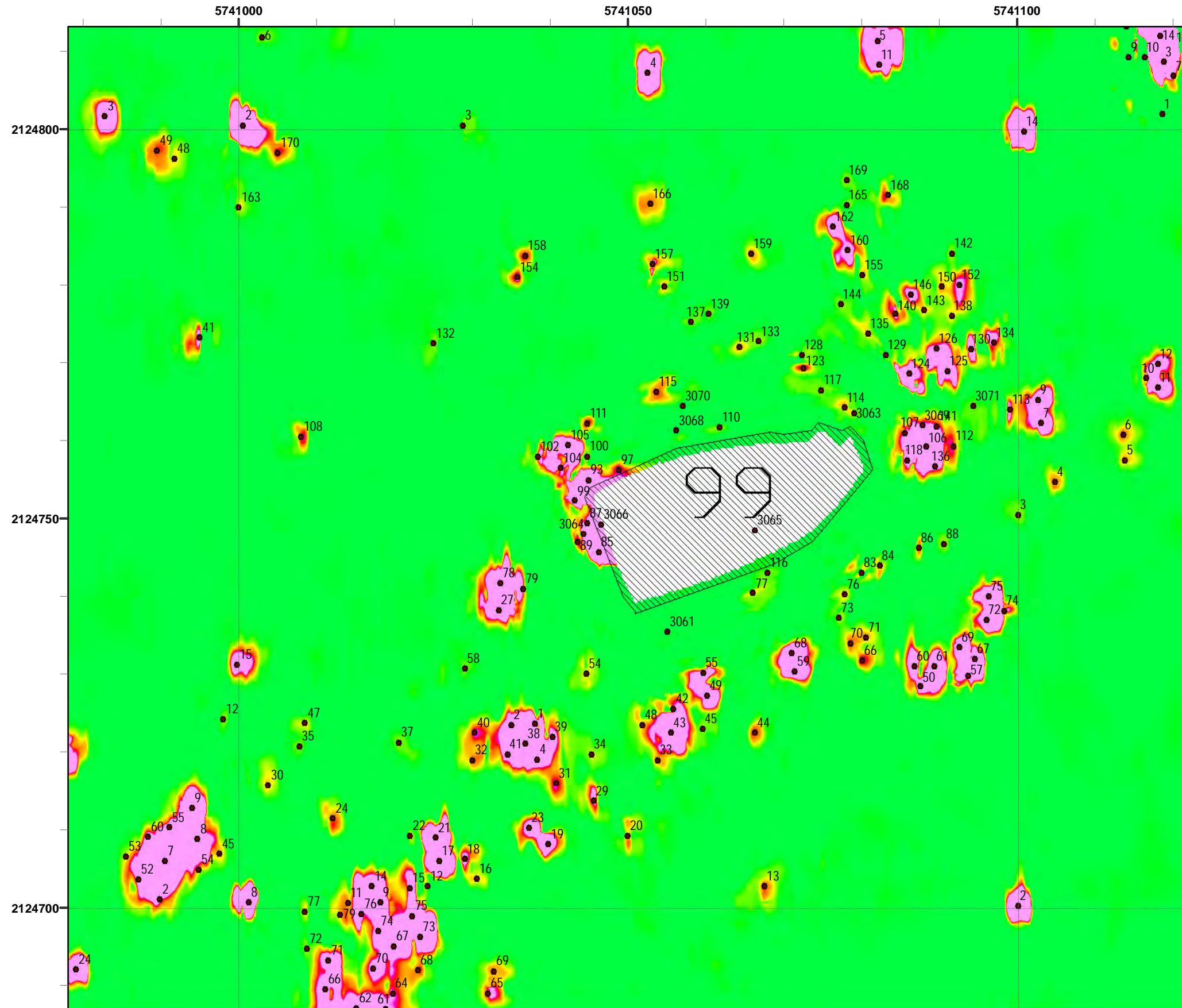
State Plane California IV, NAD 1983 (U.S. Survey Foot)



**Parker Flats MRA  
20mV DGM Surveys  
Mapbook**

FORA ESCA RP  
Monterey County, California

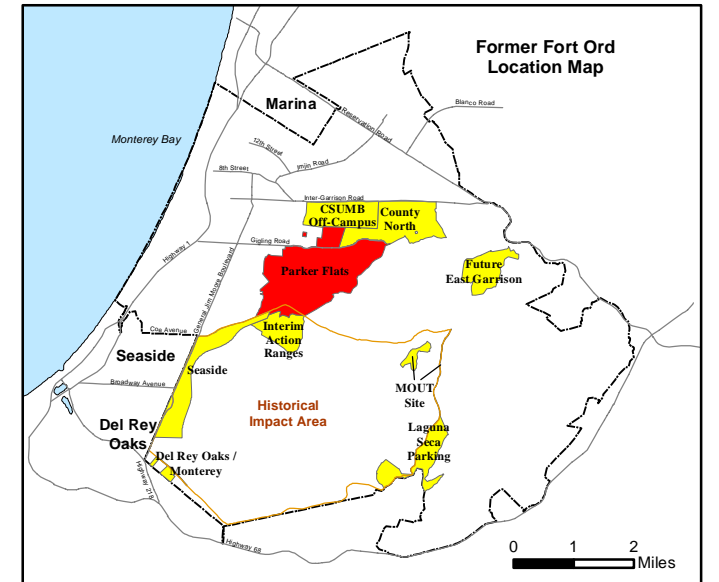
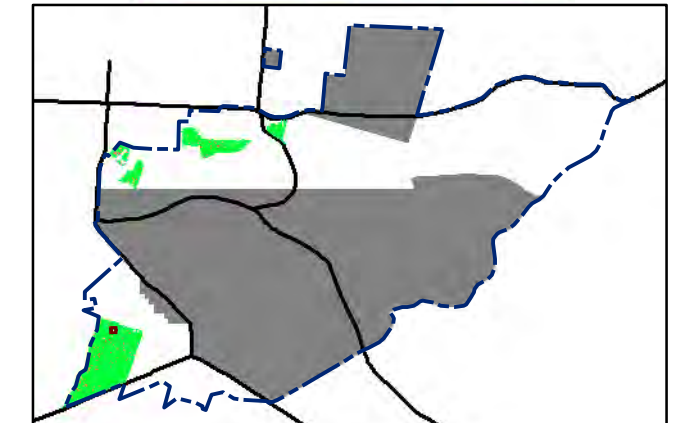
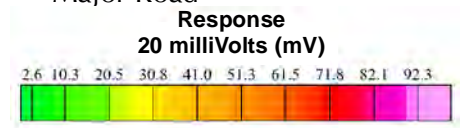
T:\Projects\Parker Flats\PF\_TIP\PF\_TIP\_Mapbooks\2012\_06\_18\_PF\_20mV\_DGM\_Mpbk.mxd - 5/29/2013 @ 11:04:56 PM




### Legend

### Grid C2C6H6

- 2020 ● Target Location
- 5 [Hatched Box] Analog Investigation (See Appendix F3)
- [Brown Box] Analog Investigation Conducted
- [Grey Box] Phase I Removal Action Area Completed by Army
- [Blue Dashed Line] Parker Flats Munitions Response Area
- [Black Line] Major Road




State Plane California IV, NAD 1983 (U.S. Survey Foot)



**Parker Flats MRA**  
**20mV DGM Surveys**  
**Mapbook**

FORA ESCA RP  
Monterey County, California



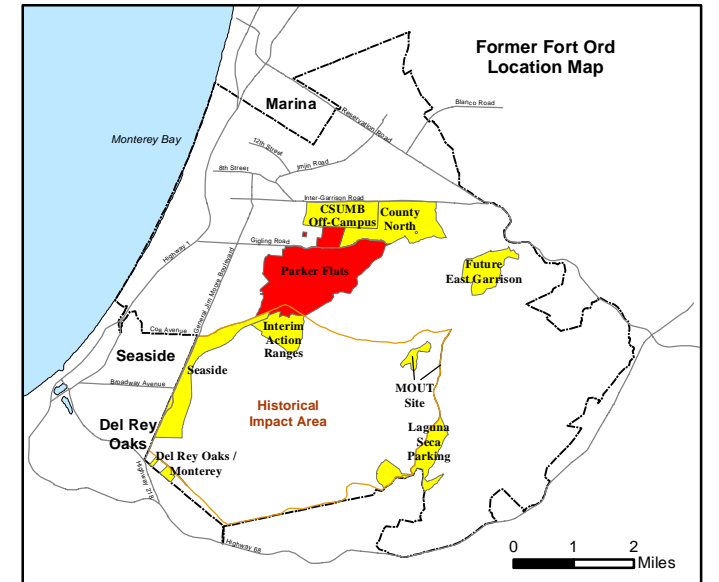
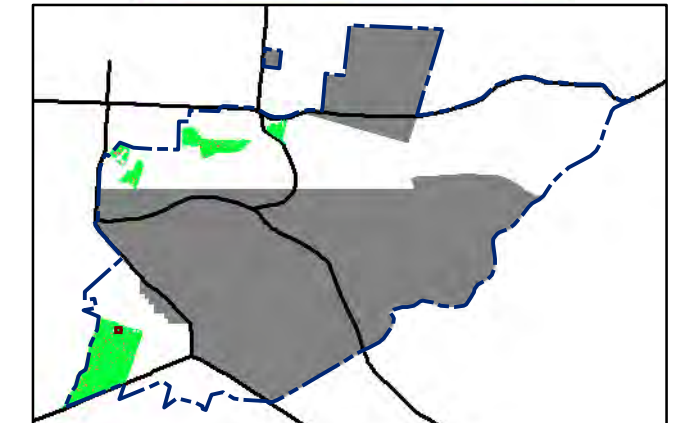
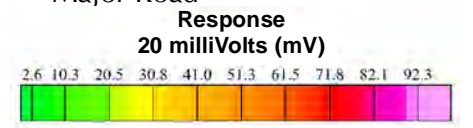
T:\Projects\Parker Flats\PF\_TIP\PF\_TIP\_Mapbooks\2012\_06\_18\_PF\_20mV\_DGM\_Mpbk.mxd - 5/29/2013 @ 11:04:56 PM



### Legend

### Grid C2C6H7

- 2020 ● Target Location
- 5 [Hatched Box] Analog Investigation (See Appendix F3)
- [Brown Box] Analog Investigation Conducted
- [Grey Box] Phase I Removal Action Area Completed by Army
- [Blue Dashed Box] Parker Flats Munitions Response Area
- [Black Line] Major Road




**Parker Flats MRA  
20mV DGM Surveys  
Mapbook**

FORA ESCA RP  
Monterey County, California

**Map F1B - 156**



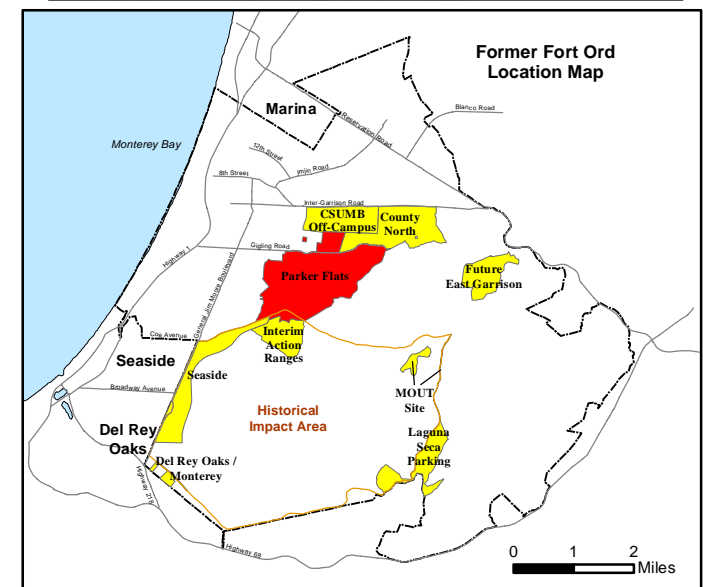
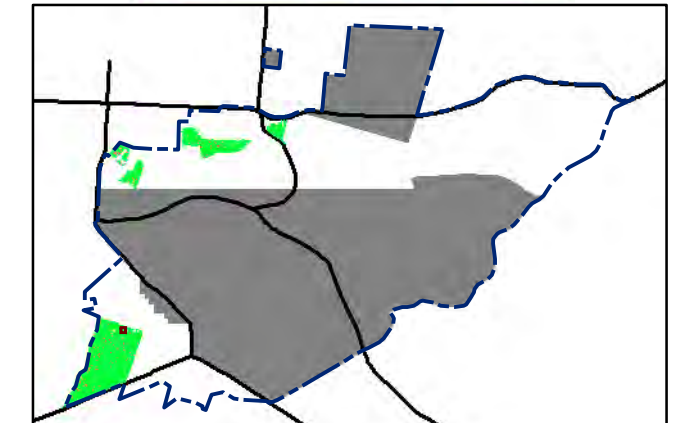
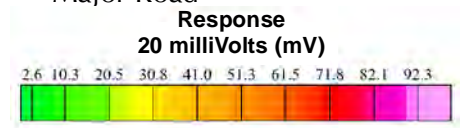
T:\Projects\Parker Flats\PF\_TIP\PF\_TIP\_Mapbooks\2012\_06\_18\_PF\_20mV\_DGM\_Mpbk.mxd - 5/29/2013 @ 11:04:56 PM



### Legend

- 2020 ● Target Location
- 5 [Hatched Box] Analog Investigation (See Appendix F3)
- [Brown Box] Analog Investigation Conducted
- [Grey Box] Phase I Removal Action Area
- [Blue Dashed Line] Parker Flats Munitions Response Area
- [Solid Black Line] Major Road

### Grid C2C6H8



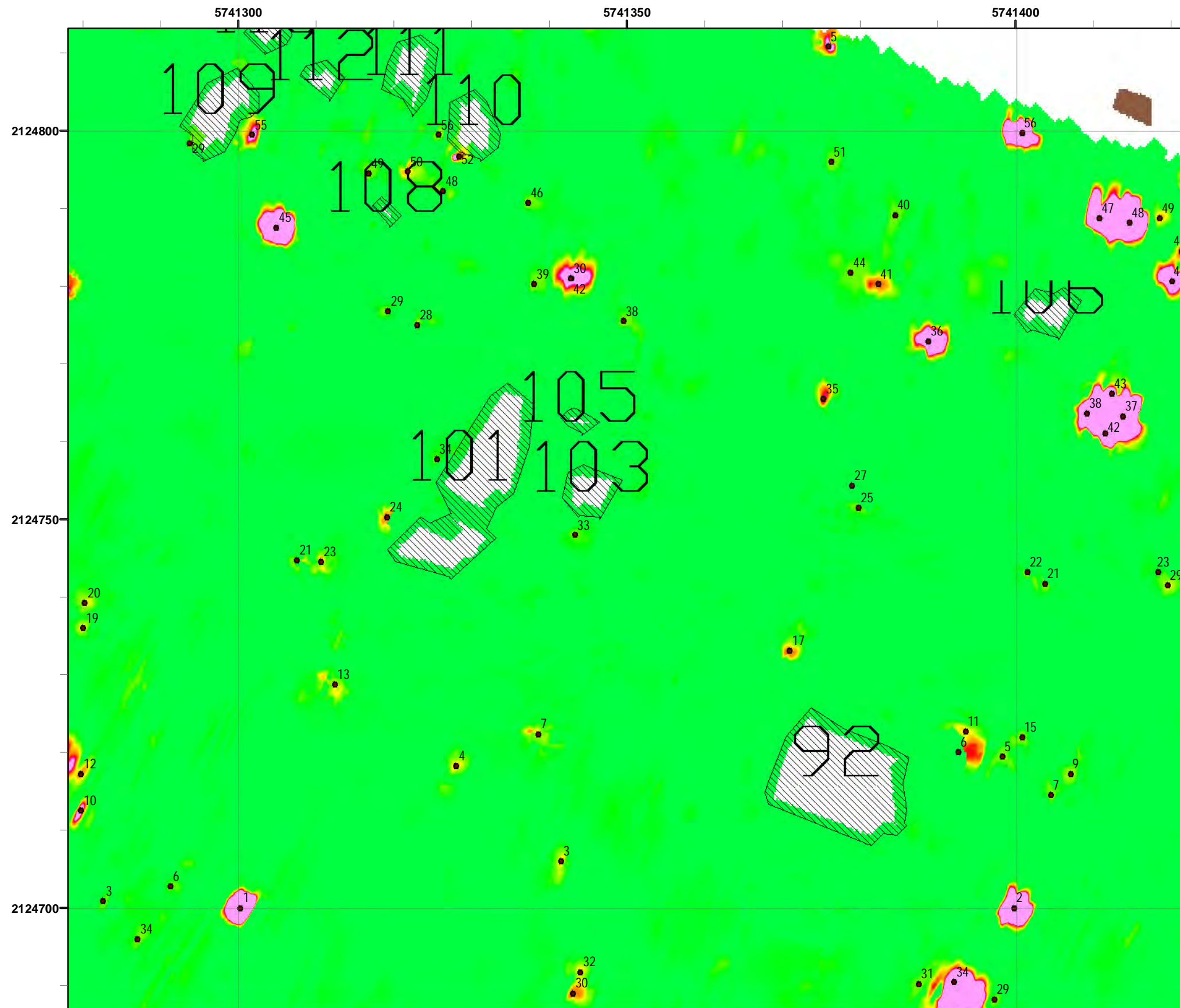
State Plane California IV, NAD 1983 (U.S. Survey Foot)



**Parker Flats MRA  
20mV DGM Surveys  
Mapbook**

FORA ESCA RP  
Monterey County, California

T:\Projects\Parker Flats\PF\_TIP\PF\_TIP\_Mapbooks\2012\_06\_18\_PF\_20mV\_DGM\_Mpbk.mxd - 5/29/2013 @ 11:04:56 PM

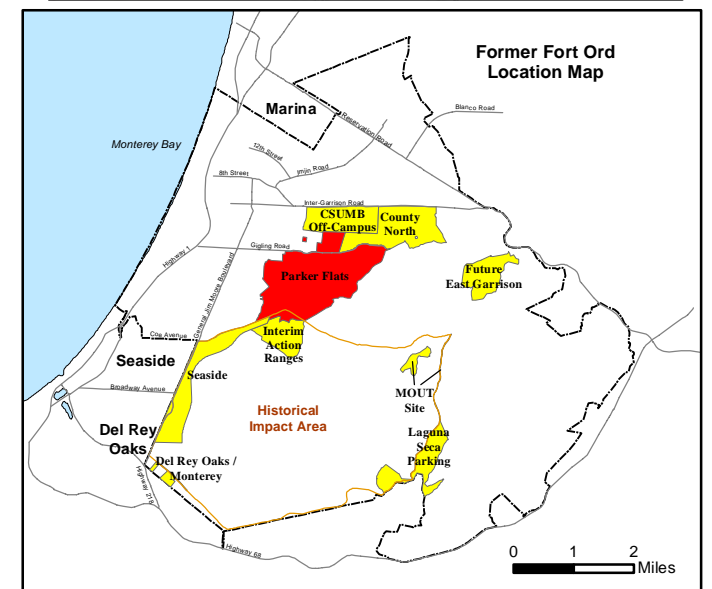
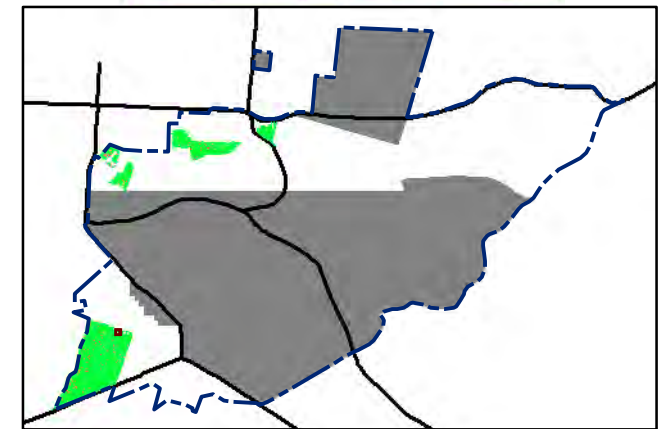



### Legend


- 2020 ● Target Location
- 5 [Hatched Box] Analog Investigation (See Appendix F3)
- [Brown Box] Analog Investigation Conducted
- [Grey Box] Phase I Removal Action Area Completed by Army
- [Blue Dashed Line] Parker Flats Munitions Response Area
- [Black Line] Major Road

### Grid C2C6H9

#### Response 20 milliVolts (mV)



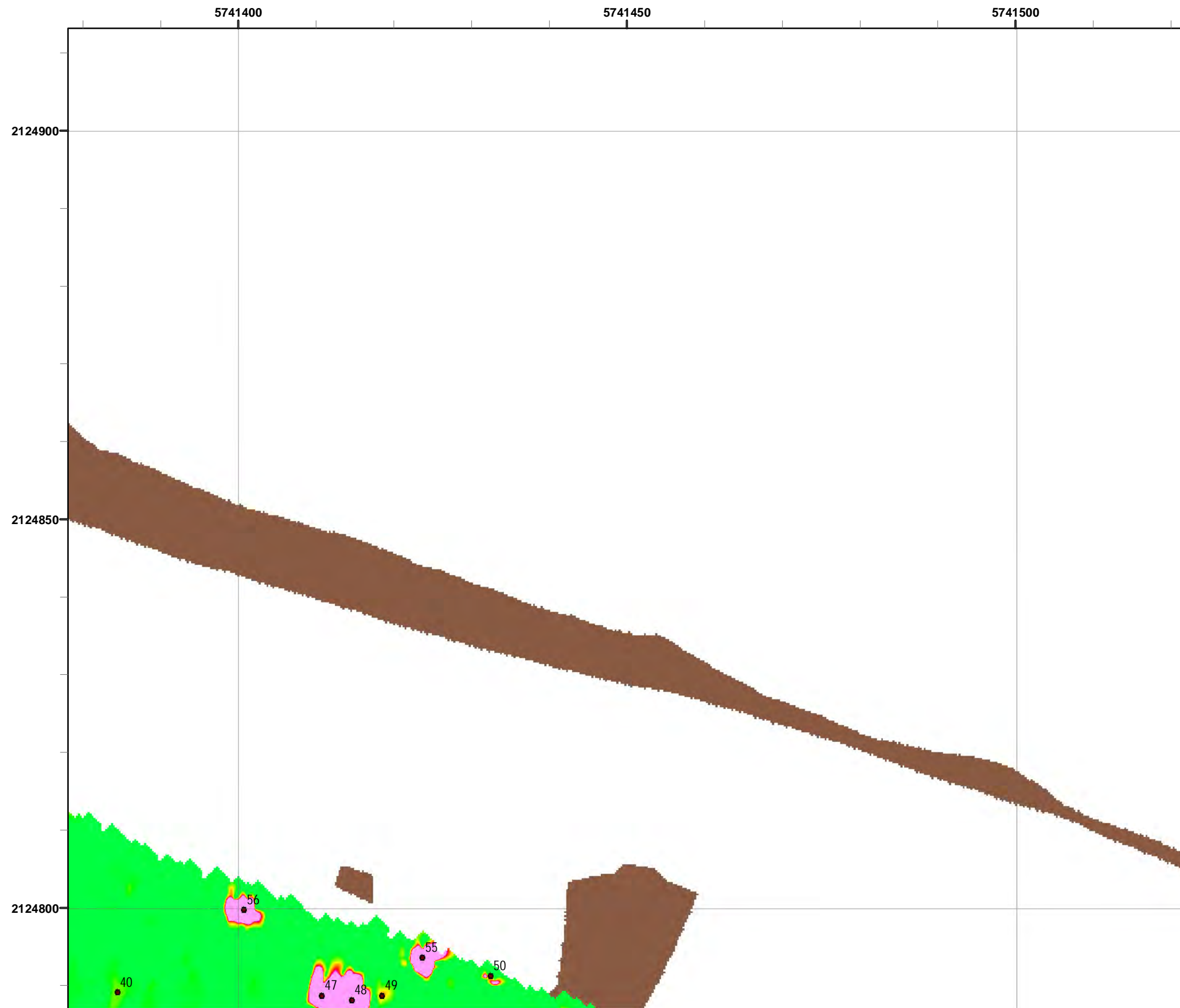
State Plane California IV, NAD 1983 (U.S. Survey Foot)



### Parker Flats MRA 20mV DGM Surveys Mapbook

FORA ESCA RP  
Monterey County, California

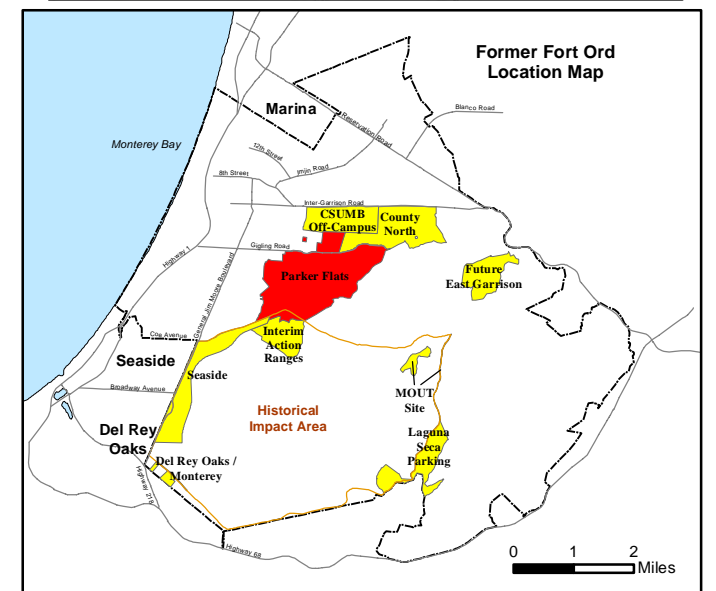
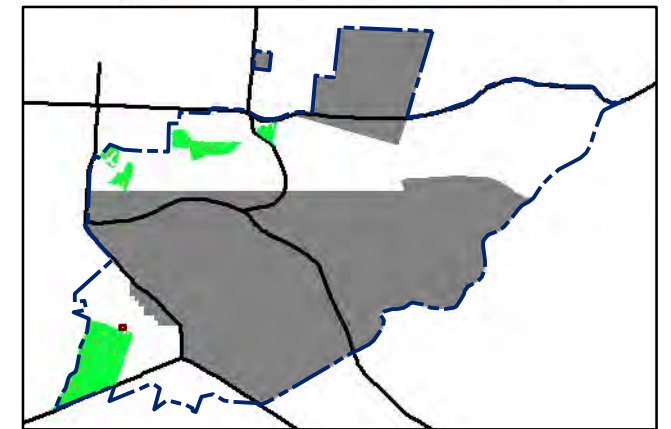
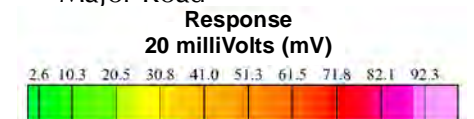
T:\Projects\Parker Flats\PF\_TIP\PF\_TIP\_Mapbooks\2012\_06\_18\_PF\_20mV\_DGM\_Mpbk.mxd - 5/29/2013 @ 11:04:56 PM





### Legend

### Grid C2C610

- 2020 ● Target Location
- 5 [Hatched Box] Analog Investigation (See Appendix F3)
- [Brown Box] Analog Investigation Conducted
- [Grey Box] Phase I Removal Action Area Completed by Army
- [Blue Dashed Line] Parker Flats Munitions Response Area
- [Black Line] Major Road



State Plane California IV, NAD 1983 (U.S. Survey Foot)



**Parker Flats MRA  
20mV DGM Surveys  
Mapbook**

FORA ESCA RP  
Monterey County, California

T:\Projects\Parker Flats\PF\_TIP\PF\_TIP\_Mapbooks\2012\_06\_18\_PF\_20mV\_DGM\_Mpbk.mxd - 5/29/2013 @ 11:04:56 PM

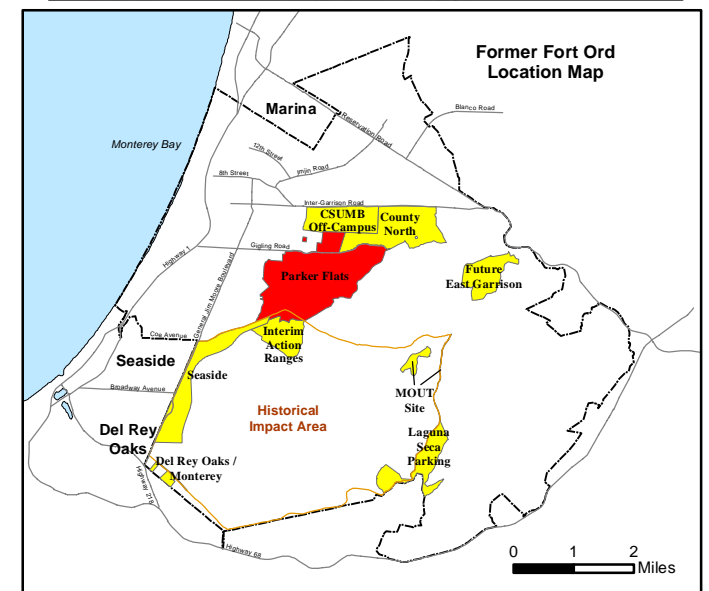
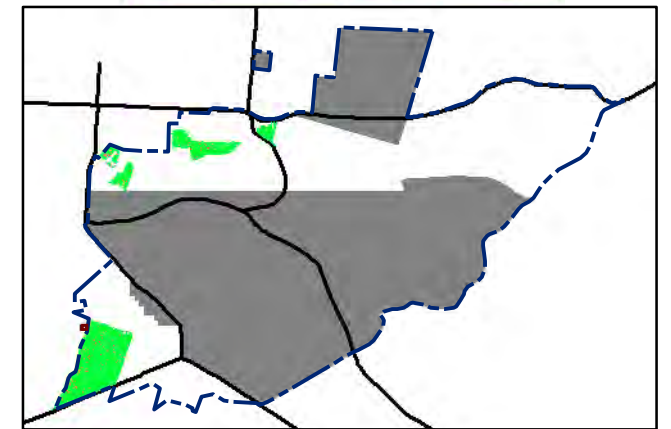



### Legend



- 2020 ● Target Location
- 5 ▨ Analog Investigation (See Appendix F3)
- Analog Investigation Conducted
- Phase I Removal Action Area Completed by Army
- ▬ Parker Flats Munitions Response Area
- ▬ Major Road

### Grid C2C6I2

#### Response 20 milliVolts (mV)



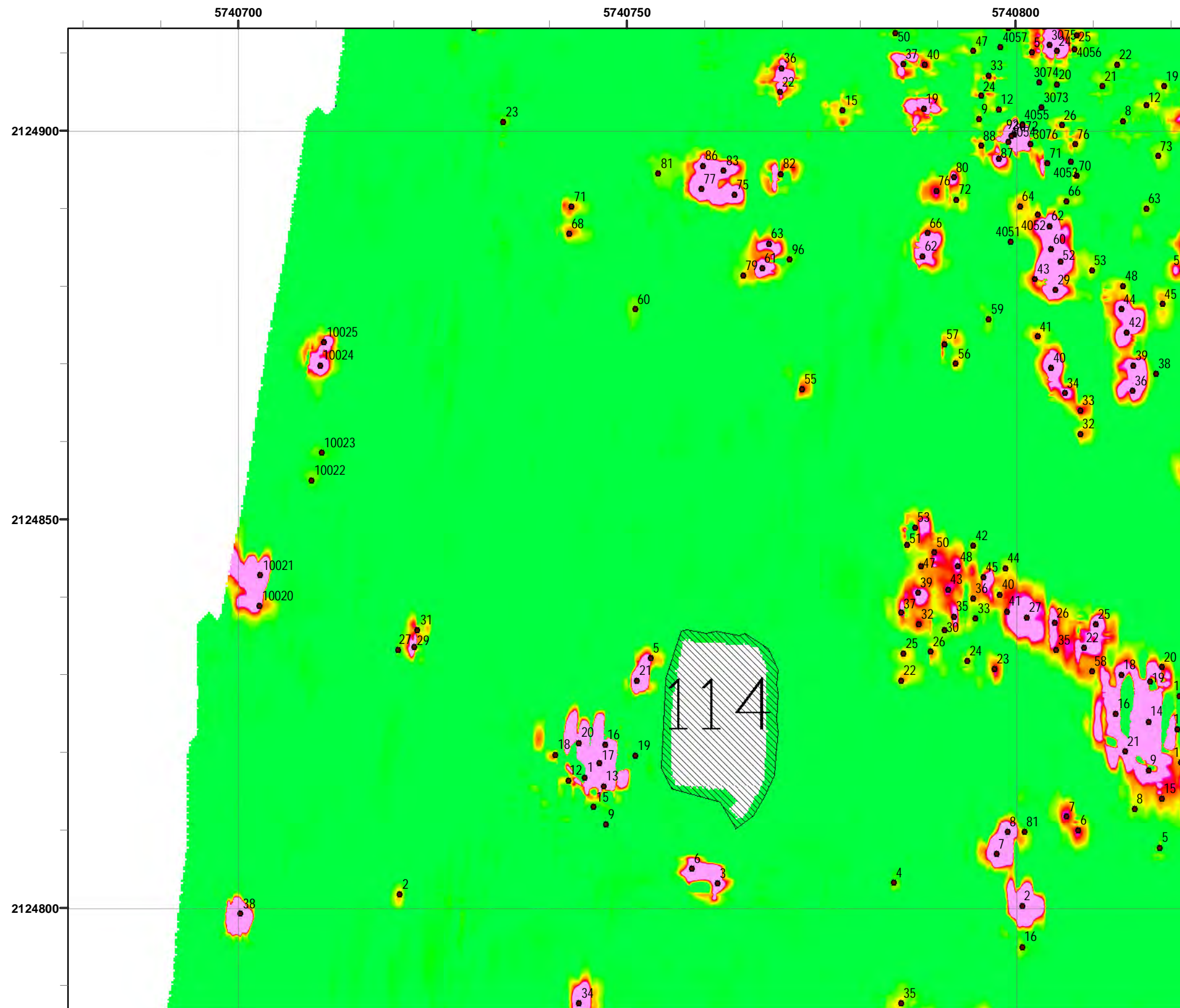
State Plane California IV, NAD 1983 (U.S. Survey Foot)



### Parker Flats MRA 20mV DGM Surveys Mapbook

FORA ESCA RP  
Monterey County, California

T:\Projects\Parker Flats\PF\_TIP\PF\_TIP\_Mapbooks\2012\_06\_18\_PF\_20mV\_DGM\_Mpbk.mxd - 5/29/2013 @ 11:04:56 PM

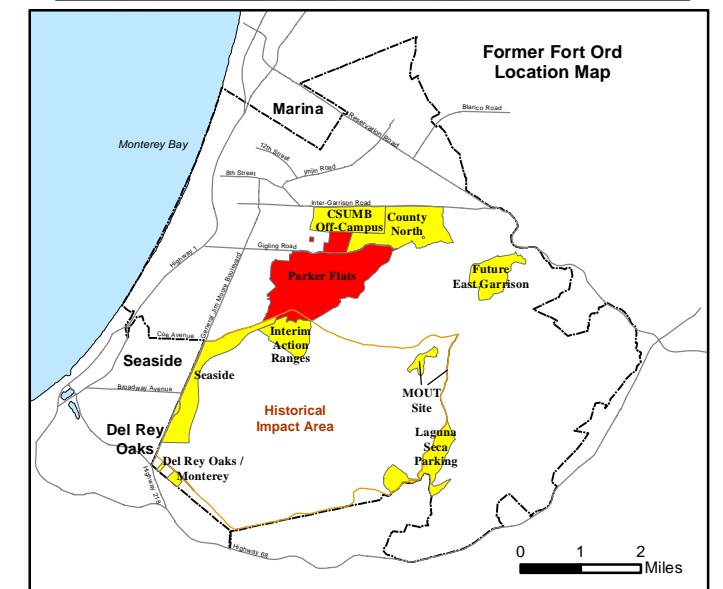
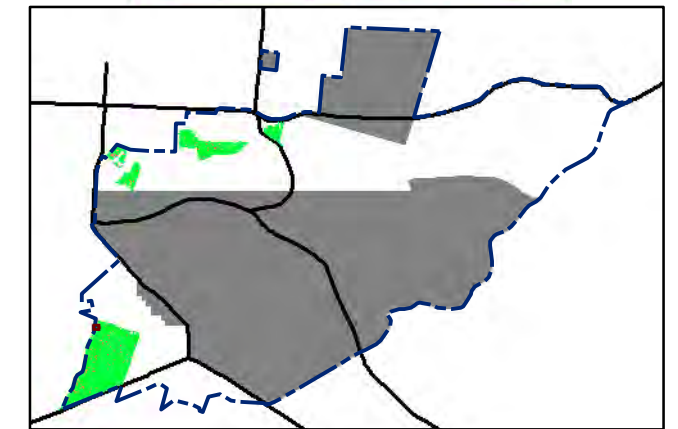



### Legend


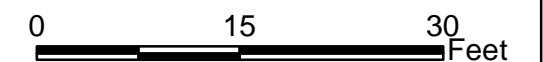
### Grid C2C6I3

- 2020 ● Target Location
- 5 [Hatched Box] Analog Investigation (See Appendix F3)
- [Brown Box] Analog Investigation Conducted
- [Grey Box] Phase I Removal Action Area Completed by Army
- [Blue Dashed Box] Parker Flats Munitions Response Area
- [Black Line] Major Road

#### Response 20 millivolts (mV)



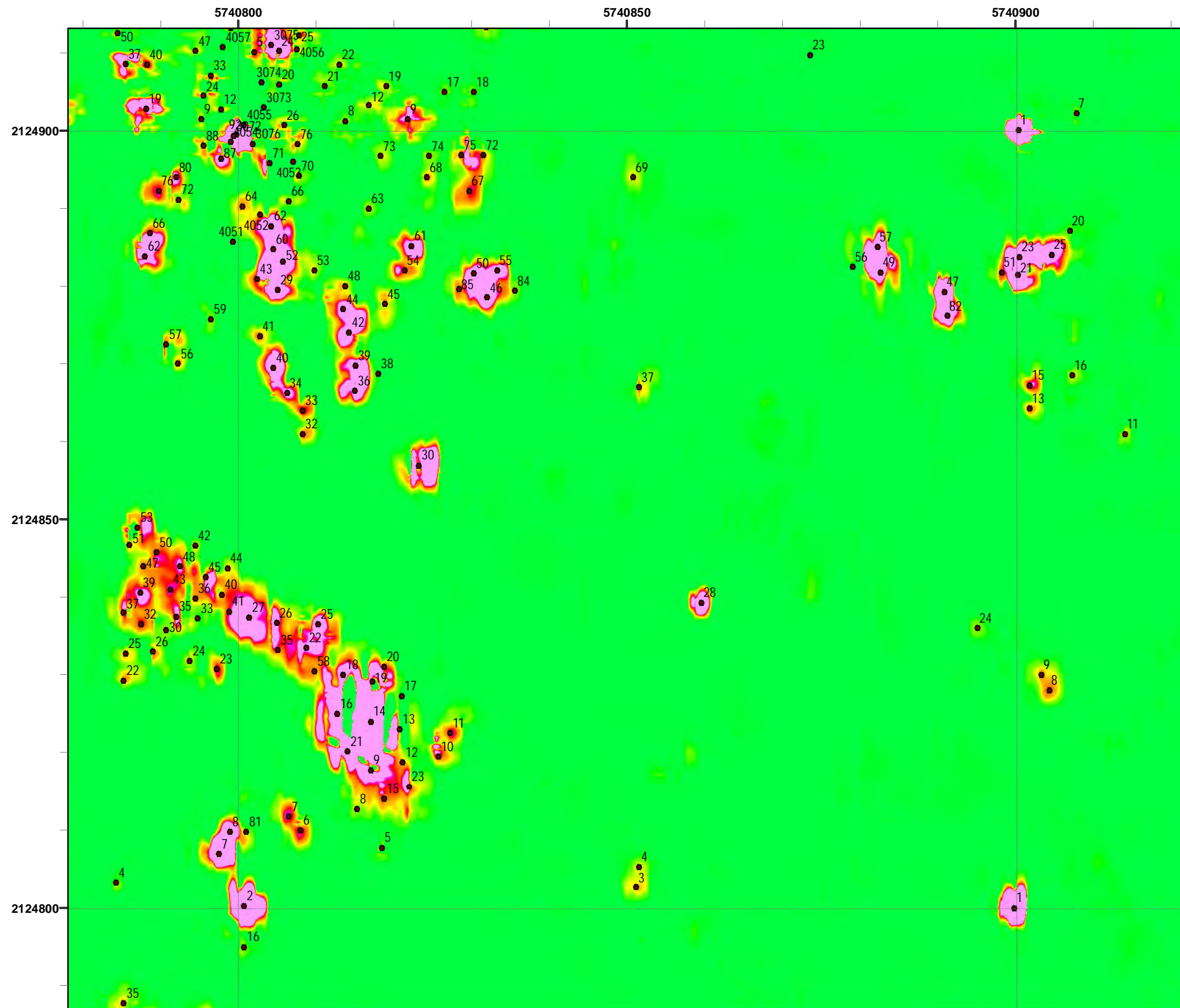
State Plane California IV, NAD 1983 (U.S. Survey Foot)



### Parker Flats MRA 20mV DGM Surveys Mapbook

FORA ESCA RP  
Monterey County, California

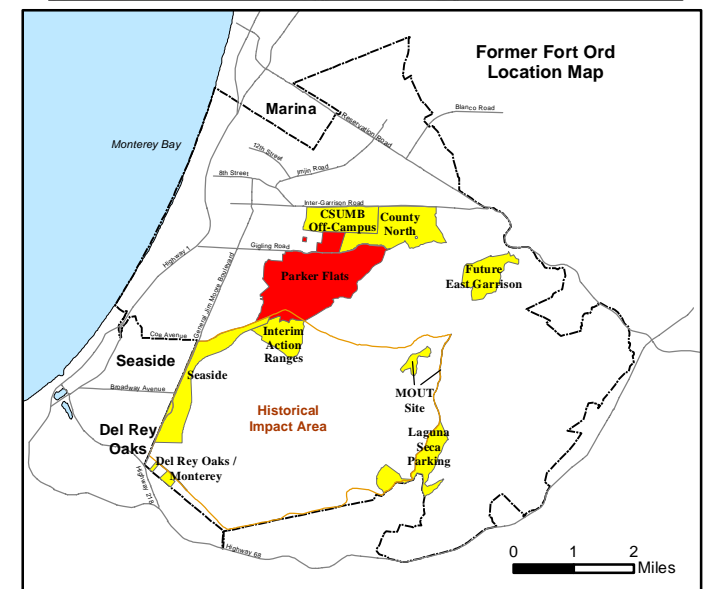
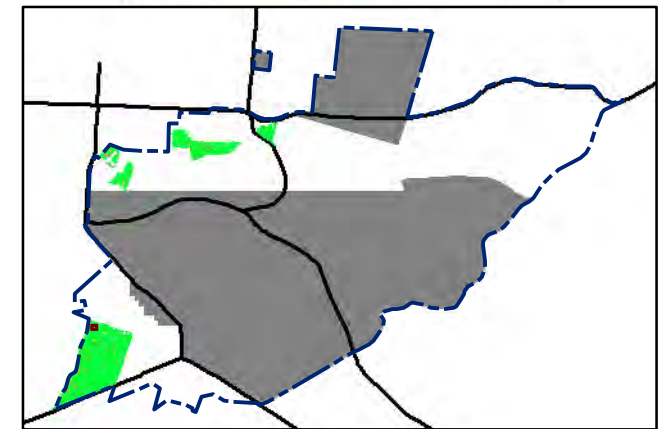
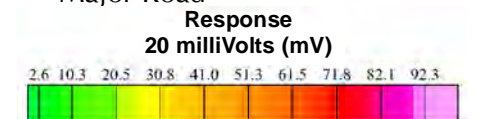
T:\Projects\Parker Flats\PF\_TIP\PF\_TIP\_Mapbooks\2012\_06\_18\_PF\_20mV\_DGM\_Mpbk.mxd - 5/29/2013 @ 11:04:56 PM



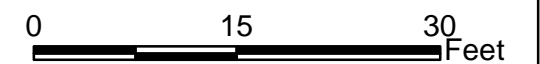
### Legend

### Grid C2C6I4

- 2020 ● Target Location
- 5 [Hatched Box] Analog Investigation (See Appendix F3)
- [Brown Box] Analog Investigation Conducted
- [Grey Box] Phase I Removal Action Area Completed by Army
- [Blue Dashed Box] Parker Flats Munitions Response Area
- [Black Line] Major Road



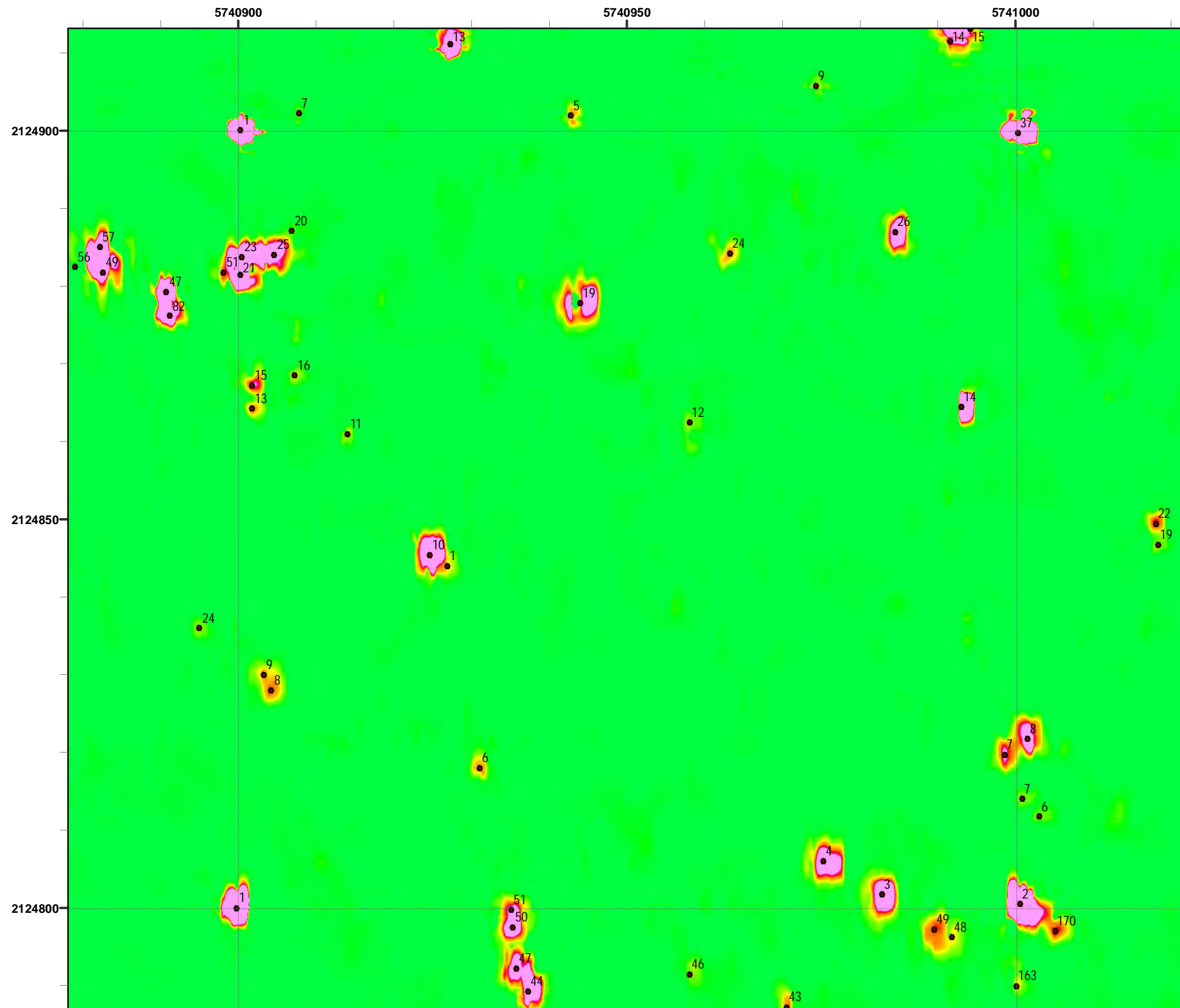
State Plane California IV, NAD 1983 (U.S. Survey Foot)



**Parker Flats MRA  
20mV DGM Surveys  
Mapbook**

FORA ESCA RP  
Monterey County, California

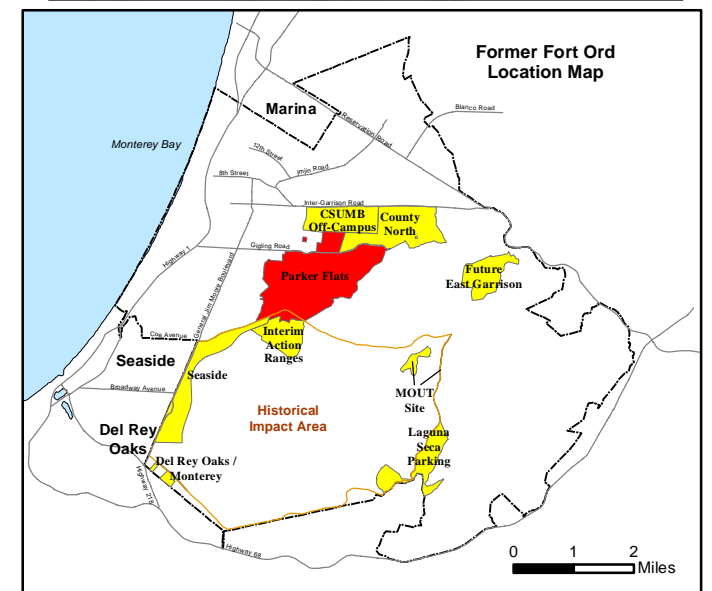
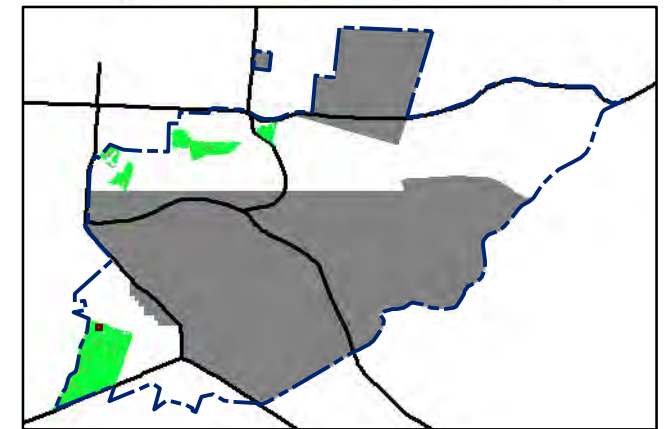
T:\Projects\Parker Flats\PF\_TIP\PF\_TIP\_Mapbooks\2012\_06\_18\_PF\_20mV\_DGM\_Mpbk.mxd - 5/29/2013 @ 11:04:56 PM



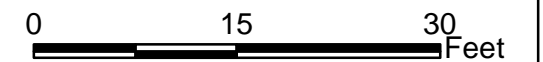
### Legend

### Grid C2C615

- 2020 ● Target Location
  - 5 [Hatched Box] Analog Investigation (See Appendix F3)
  - [Brown Box] Analog Investigation Conducted
  - [Grey Box] Phase I Removal Action Area Completed by Army
  - [Blue Dashed Box] Parker Flats Munitions Response Area
  - [Black Line] Major Road
- Response**  
20 millivolts (mV)
- 2.6 10.3 20.5 30.8 41.0 51.3 61.5 71.8 82.1 92.3
- 




State Plane California IV, NAD 1983 (U.S. Survey Foot)



**Parker Flats MRA  
20mV DGM Surveys  
Mapbook**

FORA ESCA RP  
Monterey County, California

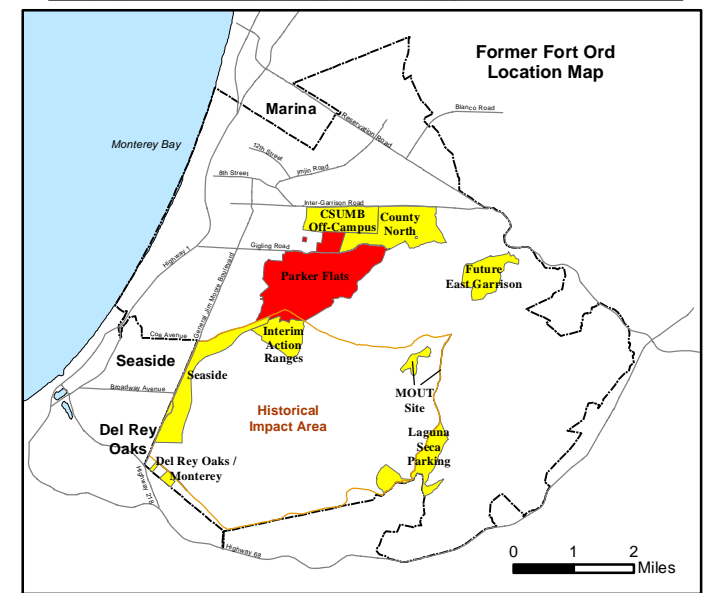
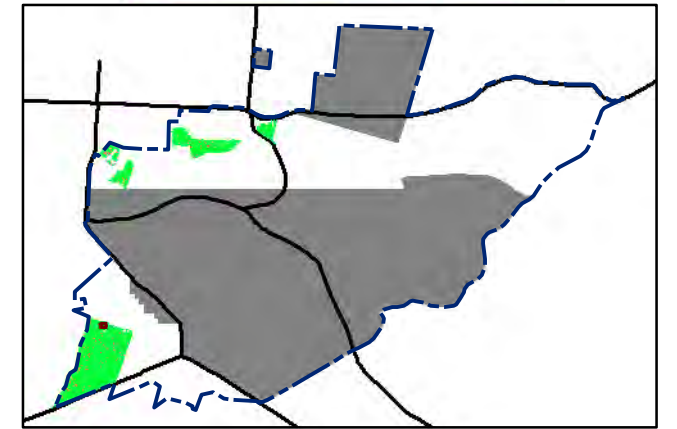
T:\Projects\Parker Flats\PF\_TIP\PF\_TIP\_Mapbooks\2012\_06\_18\_PF\_20mV\_DGM\_Mpbk.mxd - 5/29/2013 @ 11:04:56 PM



### Legend


### Grid C2C616

- 2020
  - Target Location
  - 5 [hatched box] Analog Investigation (See Appendix F3)
  - [brown box] Analog Investigation Conducted
  - [grey box] Phase I Removal Action Area Completed by Army
  - [dashed blue line] Parker Flats Munitions Response Area
  - [solid black line] Major Road
- Response**  
20 milliVolts (mV)
- 2.6 10.3 20.5 30.8 41.0 51.3 61.5 71.8 82.1 92.3
- 



State Plane California IV, NAD 1983 (U.S. Survey Foot)

0 15 30 Feet



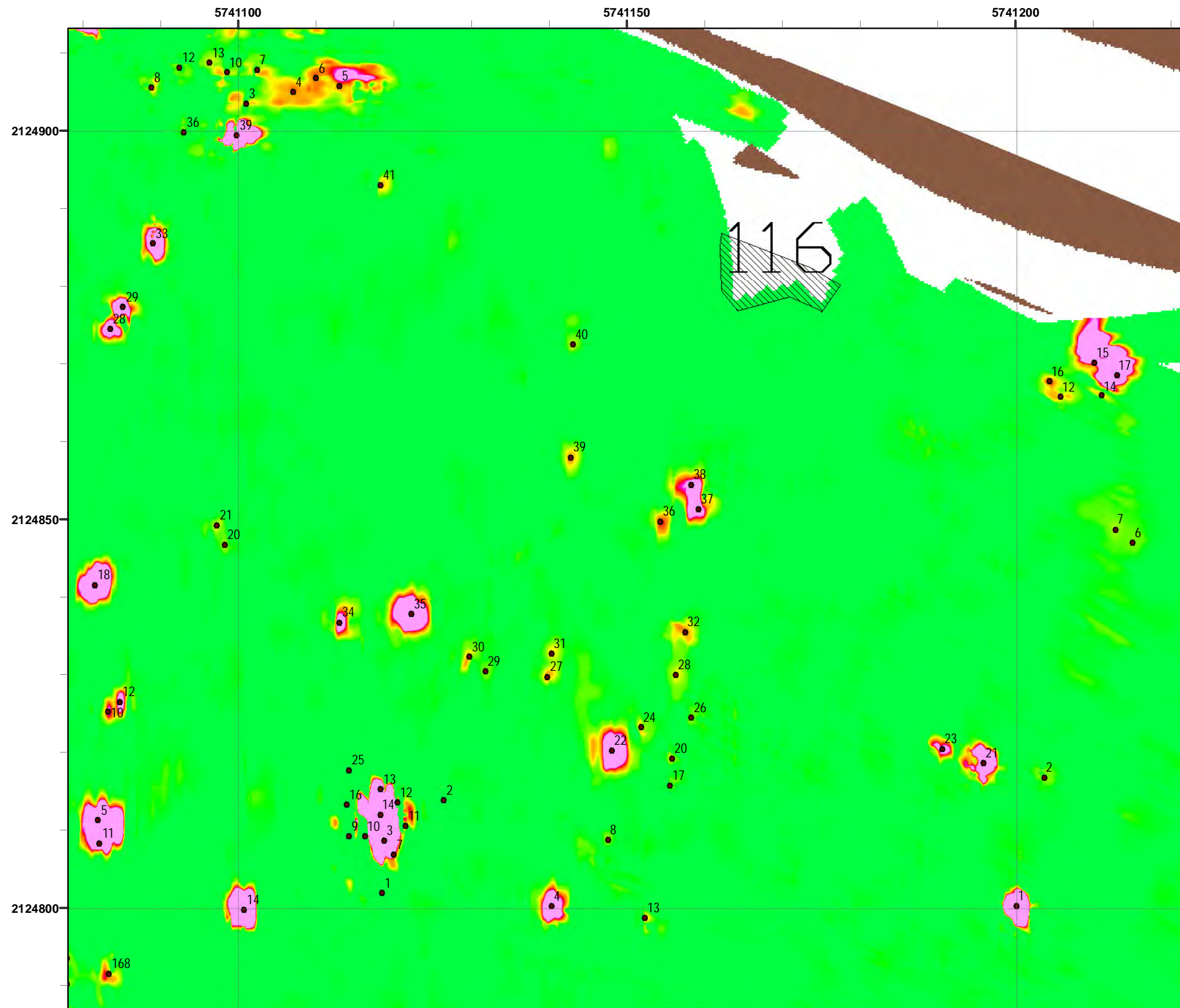
**Parker Flats MRA**  
**20mV DGM Surveys**  
**Mapbook**

FORA ESCA RP  
Monterey County, California

**Map F1B - 164**



T:\Projects\Parker Flats\PF\_TIP\PF\_TIP\_Mapbooks\2012\_06\_18\_PF\_20mV\_DGM\_Mpbk.mxd - 5/29/2013 @ 11:04:56 PM

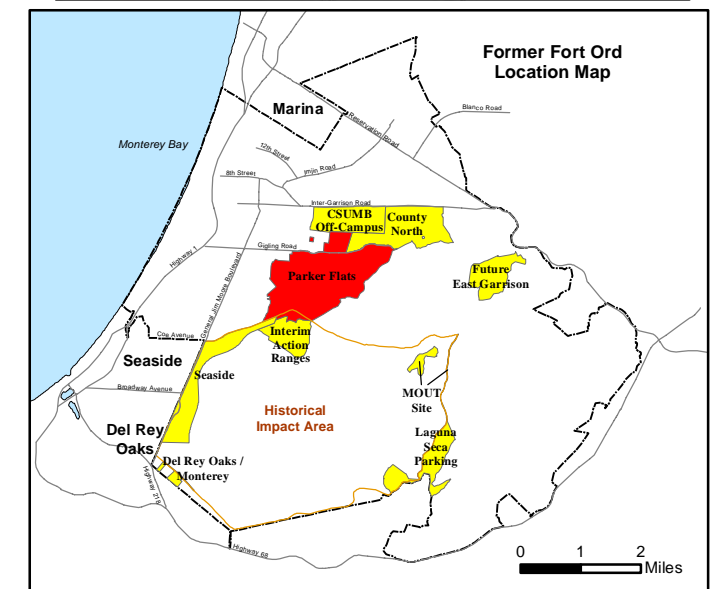
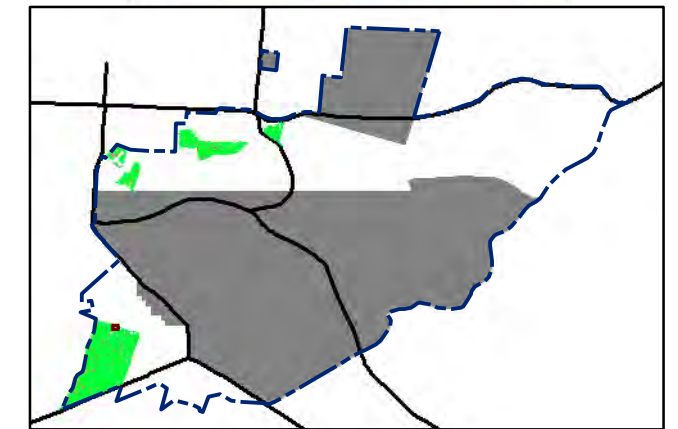



### Legend


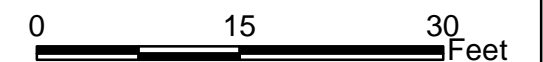
### Grid C2C617

- 2020 ● Target Location
- 5 [Hatched Box] Analog Investigation (See Appendix F3)
- [Brown Box] Analog Investigation Conducted
- [Grey Box] Phase I Removal Action Area Completed by Army
- [Blue Dashed Line] Parker Flats Munitions Response Area
- [Black Line] Major Road

#### Response 20 milliVolts (mV)



State Plane California IV, NAD 1983 (U.S. Survey Foot)



### Parker Flats MRA 20mV DGM Surveys Mapbook

FORA ESCA RP  
Monterey County, California

T:\Projects\Parker Flats\PF\_TIP\PF\_TIP\_Mapbooks\2012\_06\_18\_PF\_20mV\_DGM\_Mpbk.mxd - 5/29/2013 @ 11:04:56 PM

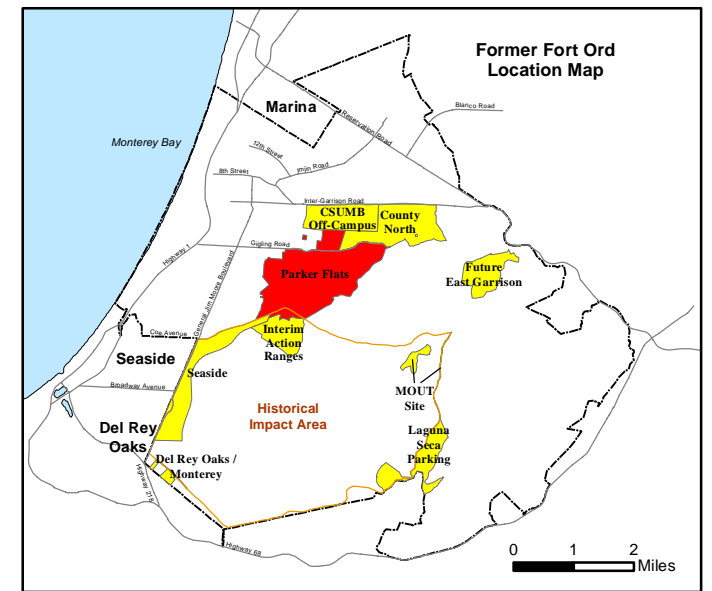
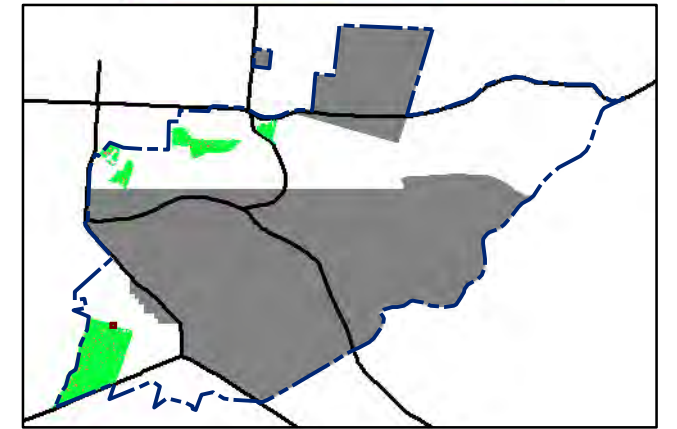



### Legend


### Grid C2C618

- 2020 ● Target Location
- 5 [Hatched Box] Analog Investigation (See Appendix F3)
- [Brown Box] Analog Investigation Conducted
- [Grey Box] Phase I Removal Action Area Completed by Army
- [Blue Dashed Box] Parker Flats Munitions Response Area
- [Black Line] Major Road

#### Response 20 milliVolts (mV)



State Plane California IV, NAD 1983 (U.S. Survey Foot)



### Parker Flats MRA 20mV DGM Surveys Mapbook

FORA ESCA RP  
Monterey County, California

T:\Projects\Parker Flats\PF\_TIP\PF\_TIP\_Mapbooks\2012\_06\_18\_PF\_20mV\_DGM\_Mpbk.mxd - 5/29/2013 @ 11:04:56 PM

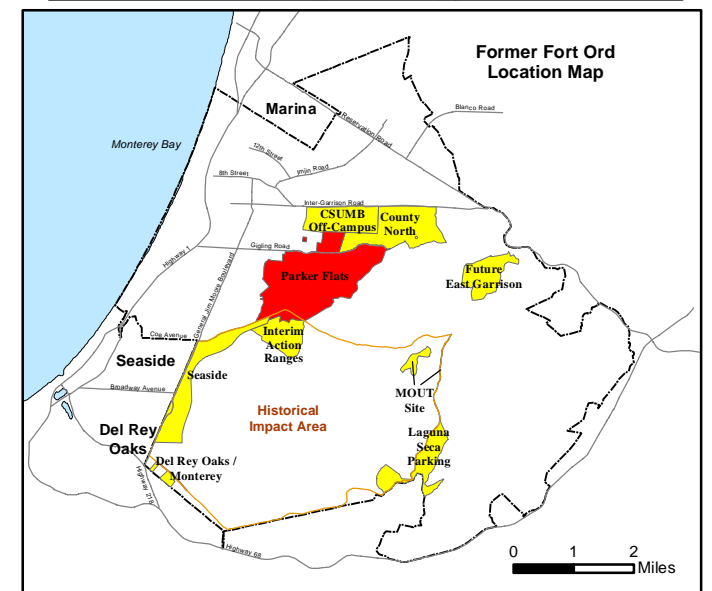
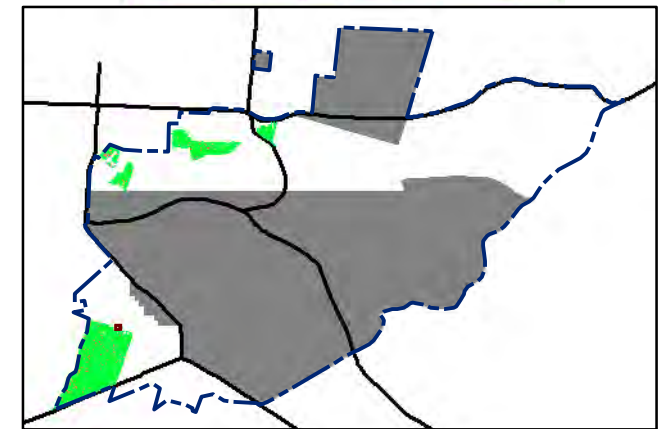



### Legend



- 2020 ● Target Location
- 5 [Hatched Box] Analog Investigation (See Appendix F3)
- [Brown Area] Analog Investigation Conducted
- [Grey Area] Phase I Removal Action Area Completed by Army
- [Blue Dashed Line] Parker Flats Munitions Response Area
- [Black Line] Major Road

### Grid C2C6I9

#### Response 20 milliVolts (mV)



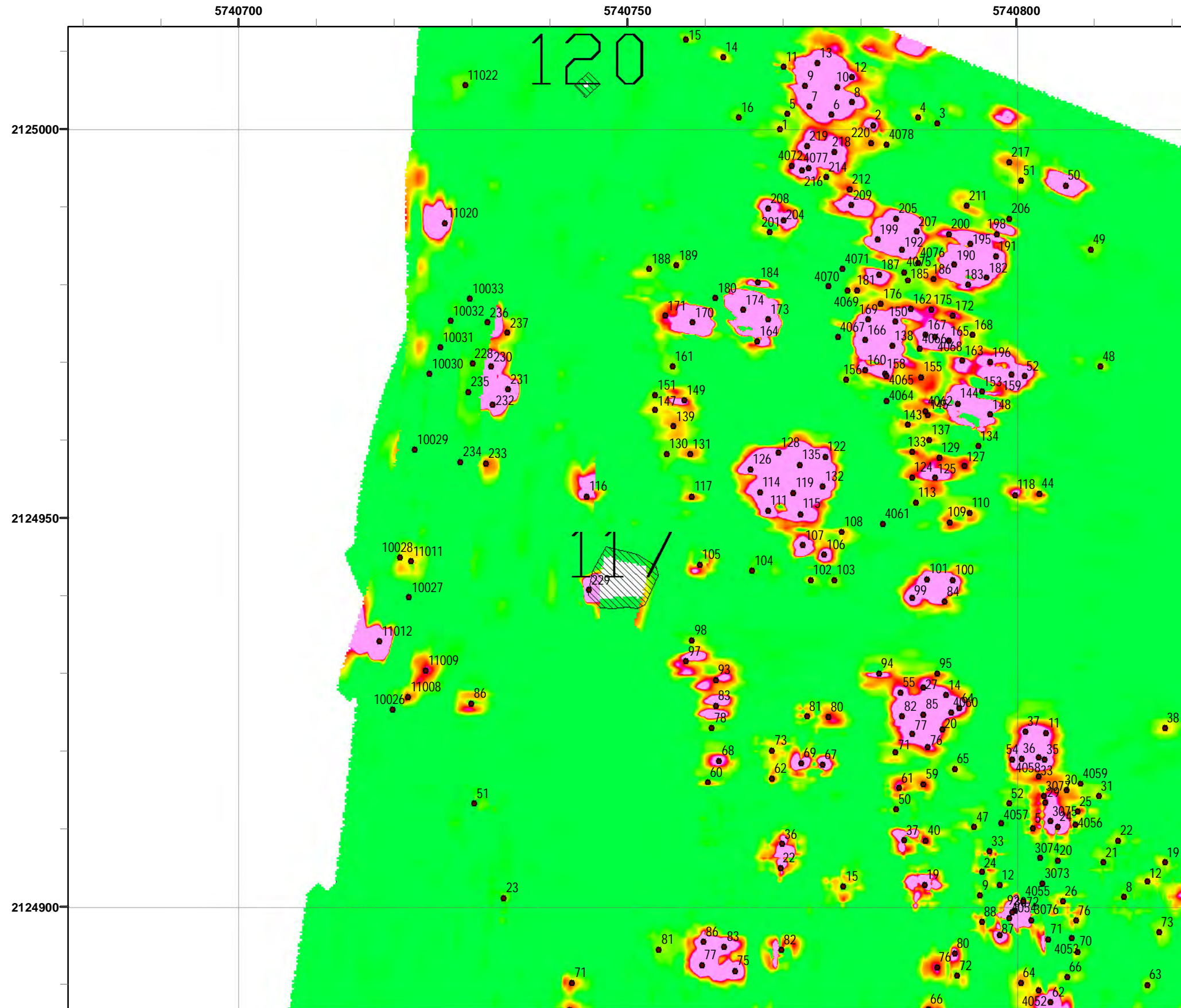
State Plane California IV, NAD 1983 (U.S. Survey Foot)



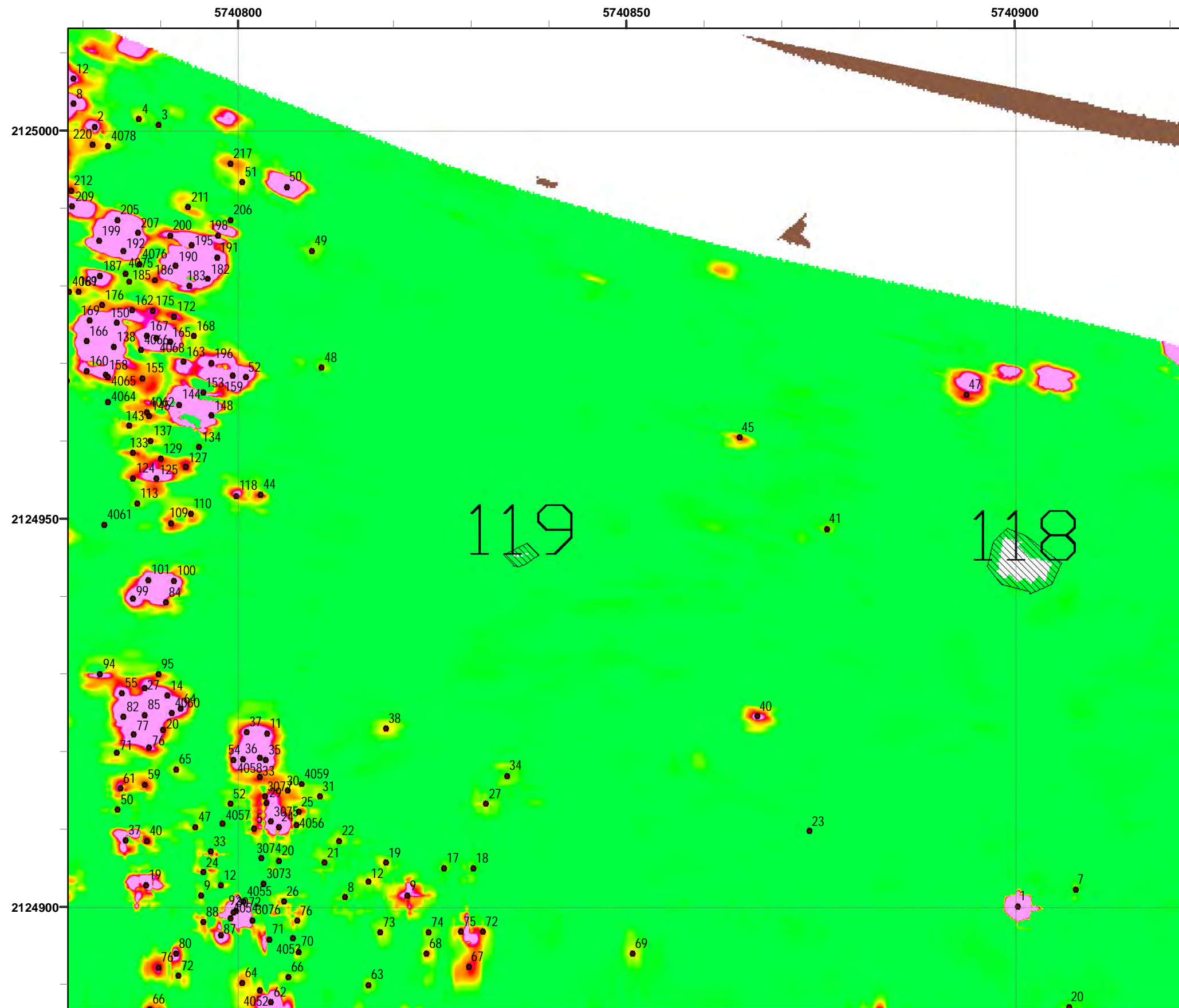
### Parker Flats MRA 20mV DGM Surveys Mapbook

FORA ESCA RP  
Monterey County, California

T:\Projects\Parker Flats\PF\_TIP\PF\_TIP\_Mapbooks\2012\_06\_18\_PF\_20mV\_DGM\_Mpbk.mxd - 5/29/2013 @ 11:04:56 PM



T:\Projects\Parker Flats\PF\_TIP\PF\_TIP\_Mapbooks\2012\_06\_18\_Pf\_20mV\_DGM\_Mpbk.mxd - 5/29/2013 @ 11:04:56 PM

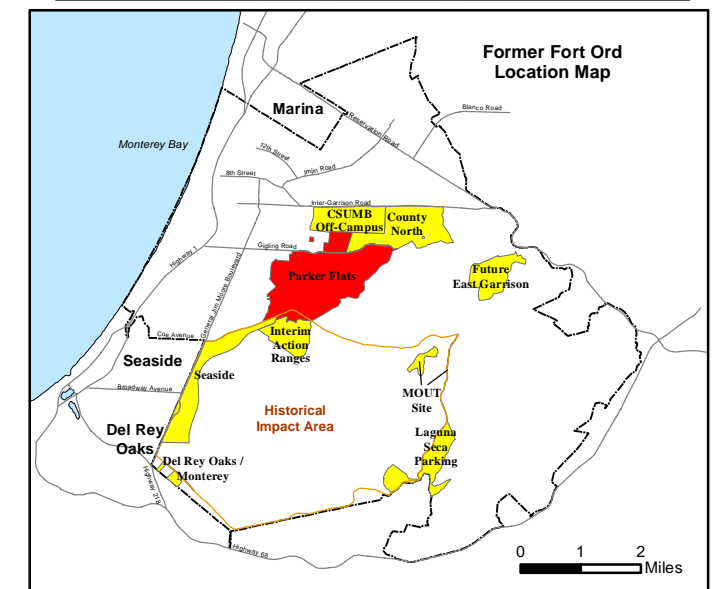
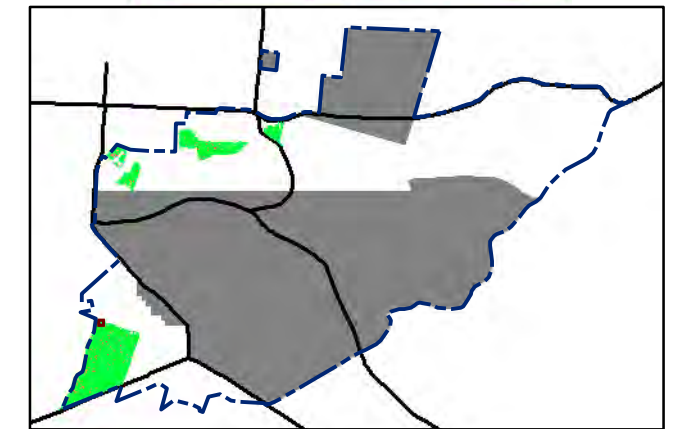


### Legend


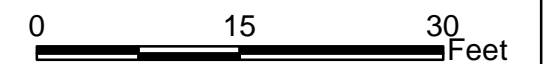
### Grid C2C6J4

- 2020 ● Target Location
- 5 [Hatched Box] Analog Investigation (See Appendix F3)
- [Brown Box] Analog Investigation Conducted
- [Grey Box] Phase I Removal Action Area Completed by Army
- [Blue Dashed Box] Parker Flats Munitions Response Area
- [Thick Black Line] Major Road

#### Response 20 milliVolts (mV)



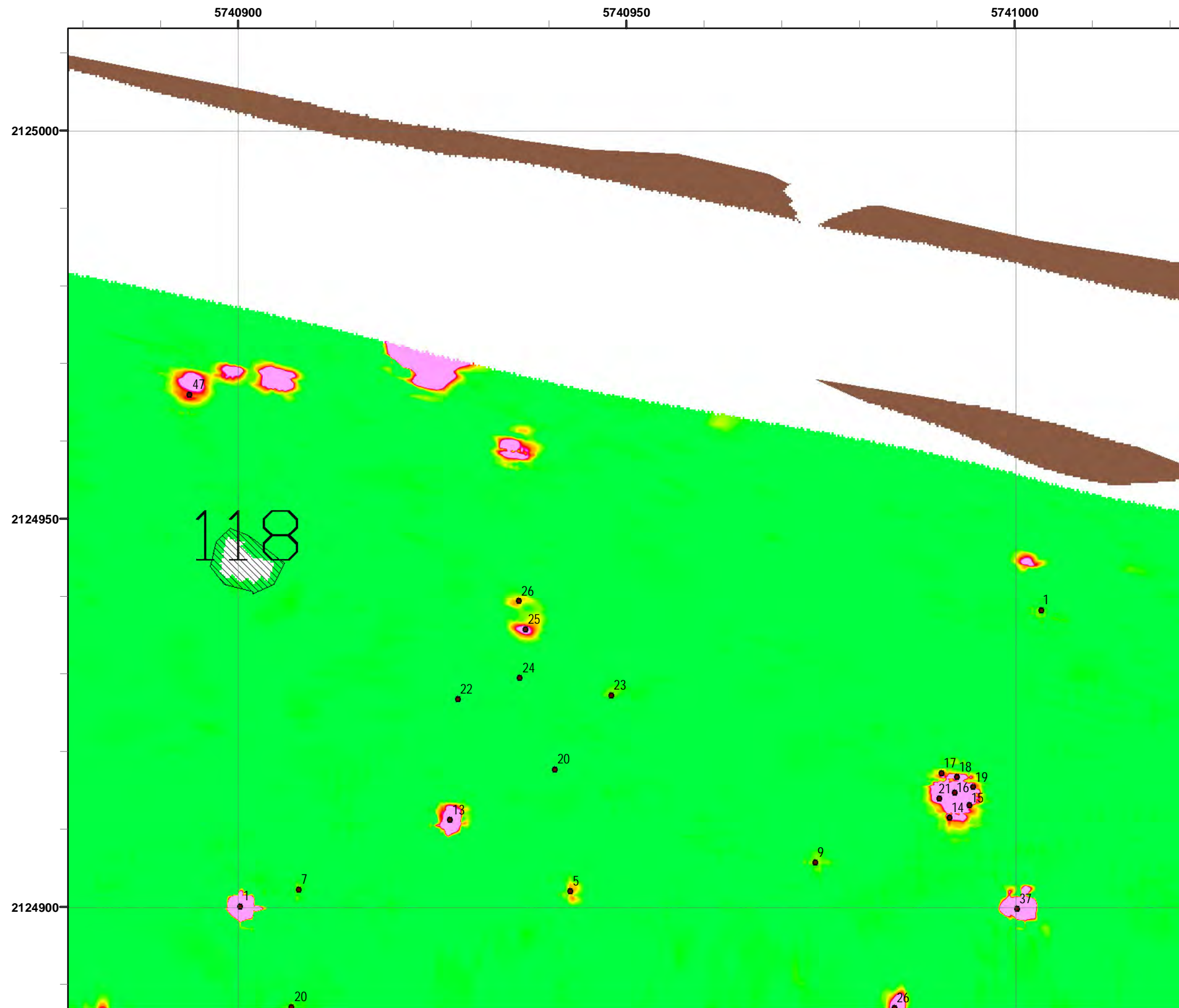
State Plane California IV, NAD 1983 (U.S. Survey Foot)



### Parker Flats MRA 20mV DGM Surveys Mapbook

FORA ESCA RP  
Monterey County, California

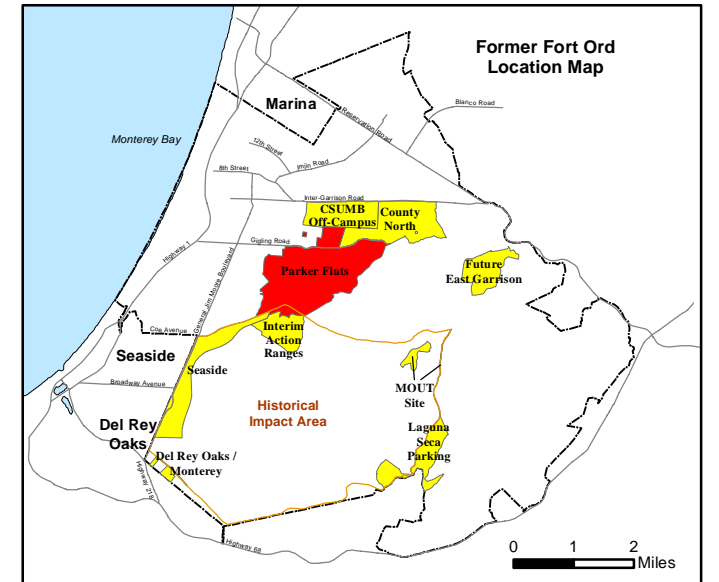
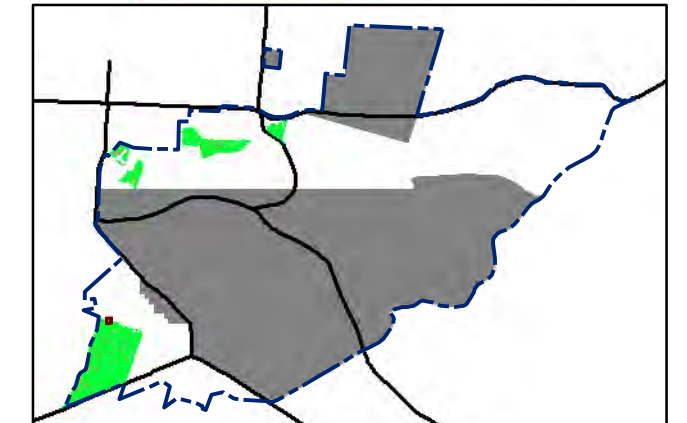
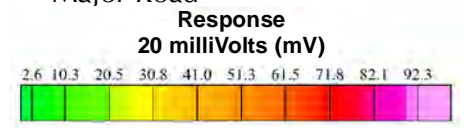
T:\Projects\Parker Flats\PF\_TIP\PF\_TIP\_Mapbooks\2012\_06\_18\_PF\_20mV\_DGM\_Mpbk.mxd - 5/29/2013 @ 11:04:56 PM




### Legend

- 2020 ● Target Location
- 5 [Hatched Box] Analog Investigation (See Appendix F3)
- [Brown Box] Analog Investigation Conducted
- [Grey Box] Phase I Removal Action Area Completed by Army
- [Blue Dashed Line] Parker Flats Munitions Response Area
- [Black Line] Major Road

**Grid C2C6J5**



State Plane California IV, NAD 1983 (U.S. Survey Foot)

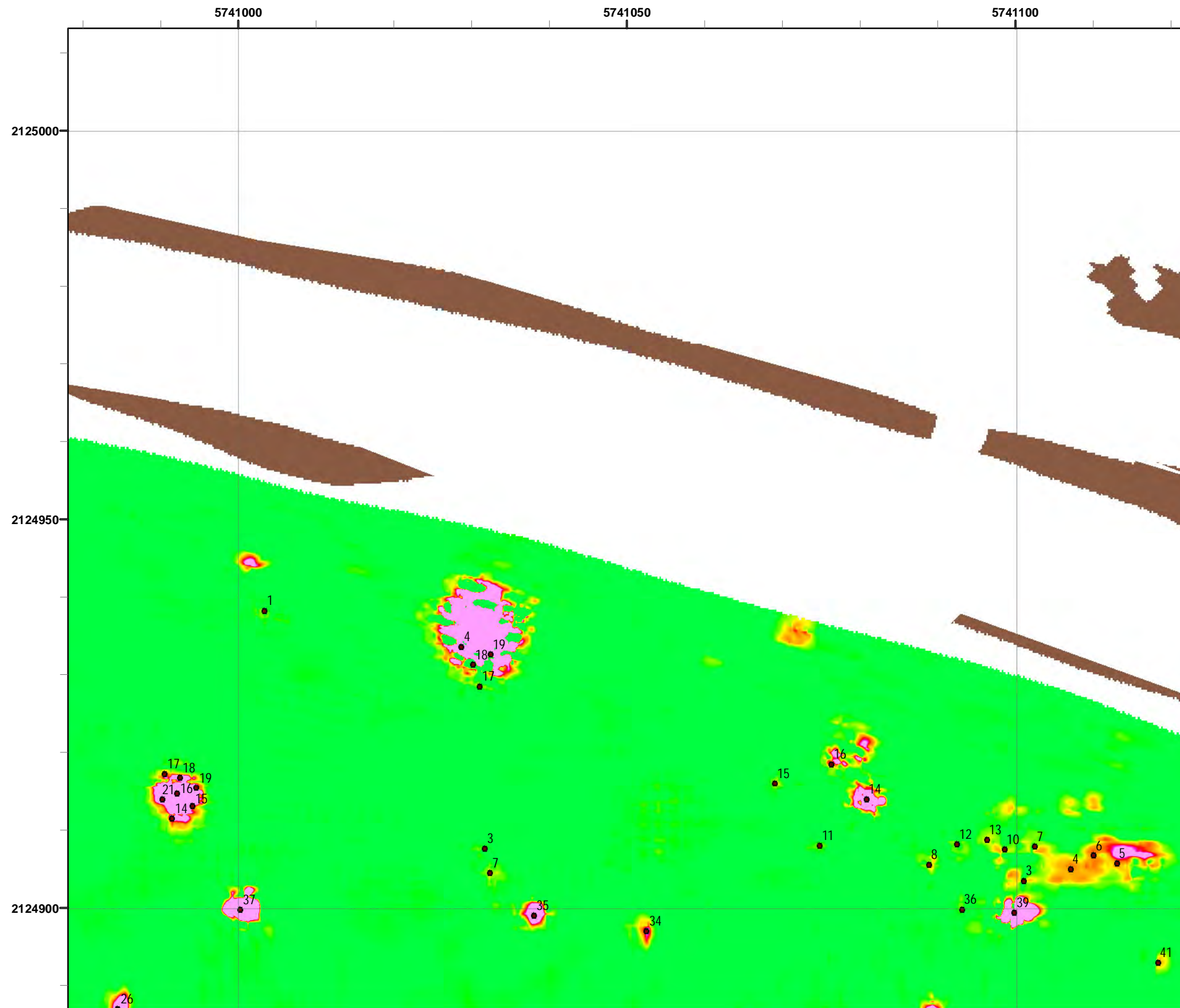


**Parker Flats MRA  
20mV DGM Surveys  
Mapbook**

FORA ESCA RP  
Monterey County, California

**Map F1B - 170**

T:\Projects\Parker Flats\PF\_TIP\PF\_TIP\_Mapbooks\2012\_06\_18\_PF\_20mV\_DGM\_Mpbk.mxd - 5/29/2013 @ 11:04:56 PM

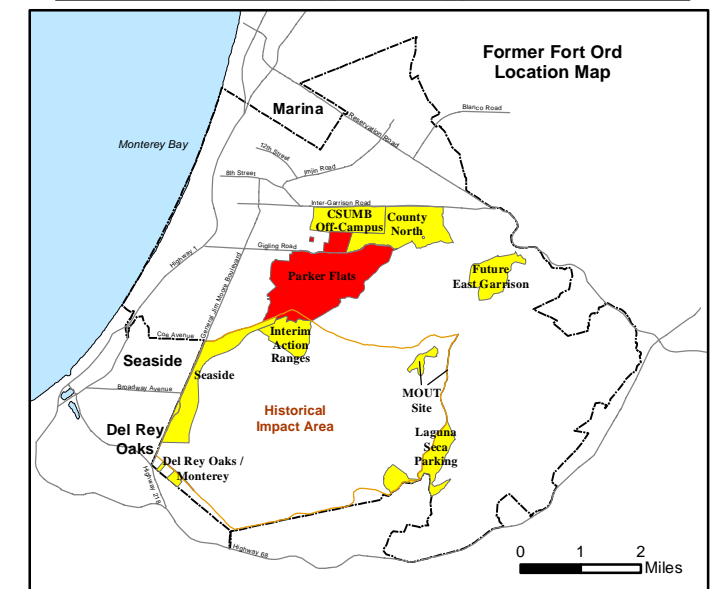
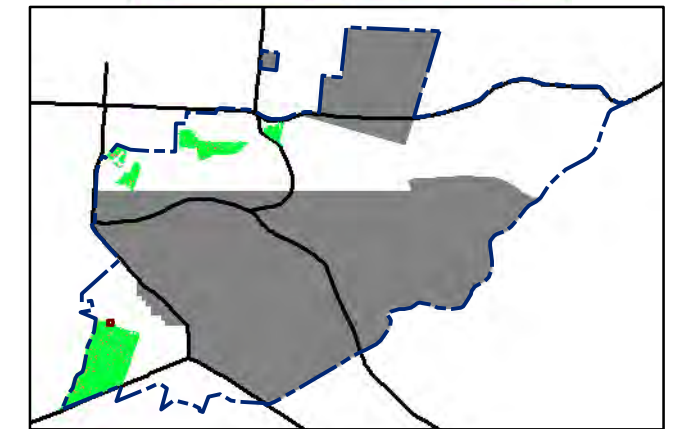



### Legend


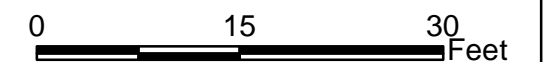
### Grid C2C6J6

- 2020 ● Target Location
- 5 ▨ Analog Investigation (See Appendix F3)
- Analog Investigation Conducted
- Phase I Removal Action Area Completed by Army
- ▬ Parker Flats Munitions Response Area
- ▬ Major Road

#### Response 20 milliVolts (mV)



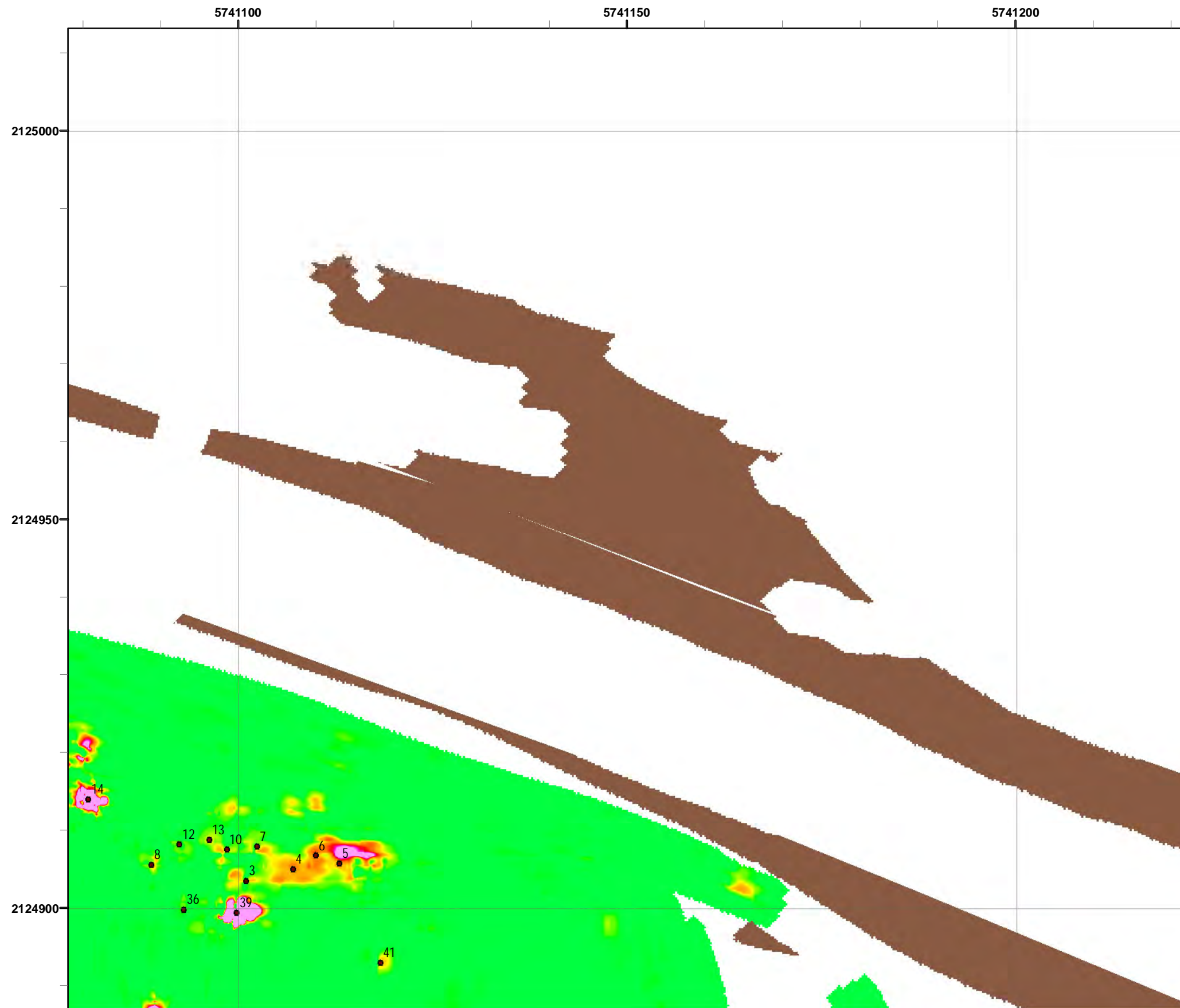
State Plane California IV, NAD 1983 (U.S. Survey Foot)



### Parker Flats MRA 20mV DGM Surveys Mapbook

FORA ESCA RP  
Monterey County, California

T:\Projects\Parker Flats\PF\_TIP\PF\_TIP\_Mapbooks\2012\_06\_18\_PF\_20mV\_DGM\_Mpbk.mxd - 5/29/2013 @ 11:04:56 PM



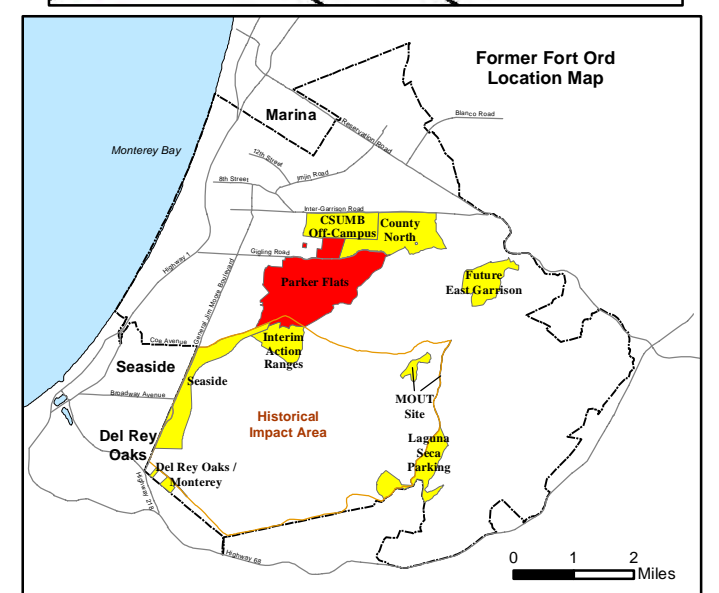
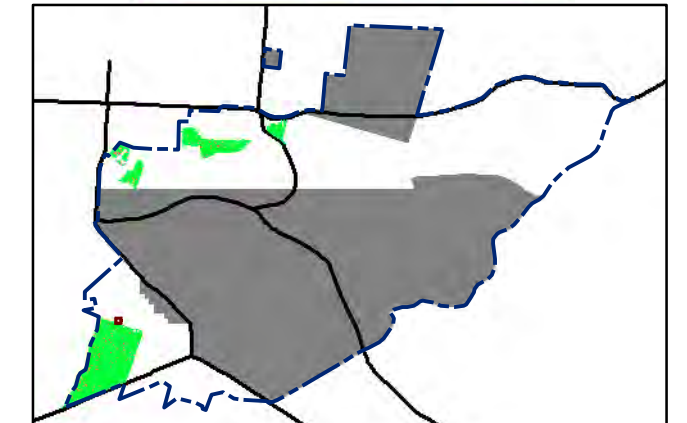
### Legend

2020

- Target Location
- 5 [hatched box] Analog Investigation (See Appendix F3)
- [brown box] Analog Investigation Conducted
- [grey box] Phase I Removal Action Area Completed by Army
- [blue dashed line] Parker Flats Munitions Response Area
- [black line] Major Road

**Response**  
20 milliVolts (mV)

2.6 10.3 20.5 30.8 41.0 51.3 61.5 71.8 82.1 92.3



State Plane California IV, NAD 1983 (U.S. Survey Foot)

0 15 30 Feet



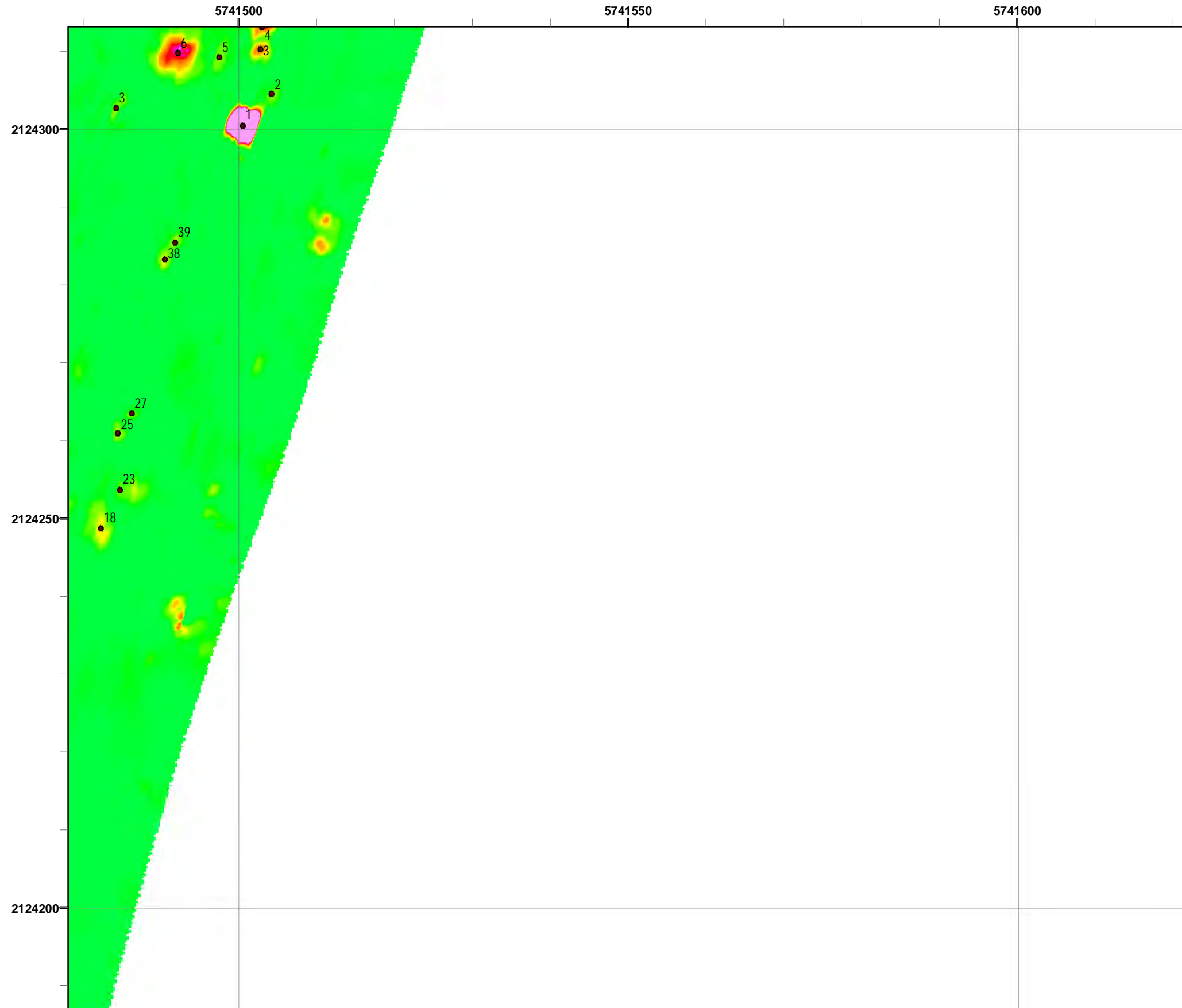
**Parker Flats MRA  
20mV DGM Surveys  
Mapbook**

FORA ESCA RP  
Monterey County, California

**Map F1B - 172**



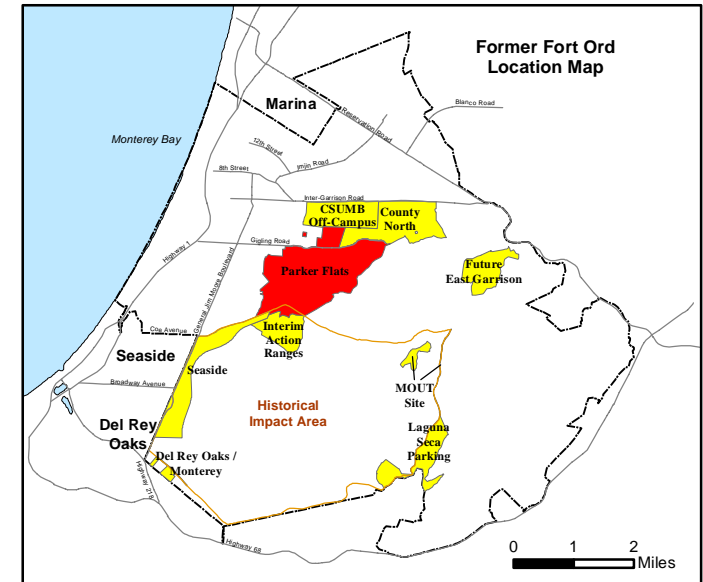
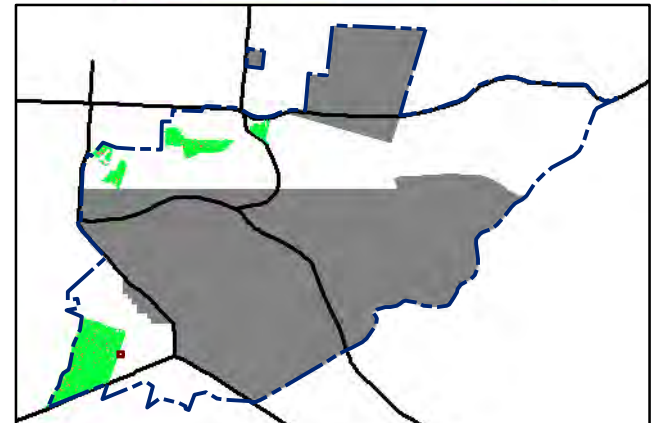
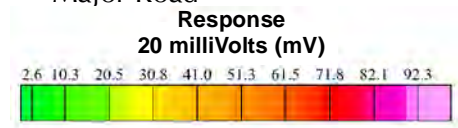
T:\Projects\Parker Flats\PF\_TIP\PF\_TIP\_Mapbooks\2012\_06\_18\_Pf\_20mV\_DGM\_Mpbk.mxd - 5/29/2013 @ 11:04:56 PM




# Grid C2C7C1

## Legend

- 2020 ● Target Location
- 5 [Hatched Box] Analog Investigation (See Appendix F3)
- [Brown Box] Analog Investigation Conducted
- [Grey Box] Phase I Removal Action Area Completed by Army
- [Blue Dashed Line] Parker Flats Munitions Response Area
- [Black Line] Major Road



State Plane California IV, NAD 1983 (U.S. Survey Foot)




**Parker Flats MRA  
20mV DGM Surveys  
Mapbook**

FORA ESCA RP  
Monterey County, California

**Map F1B - 173**



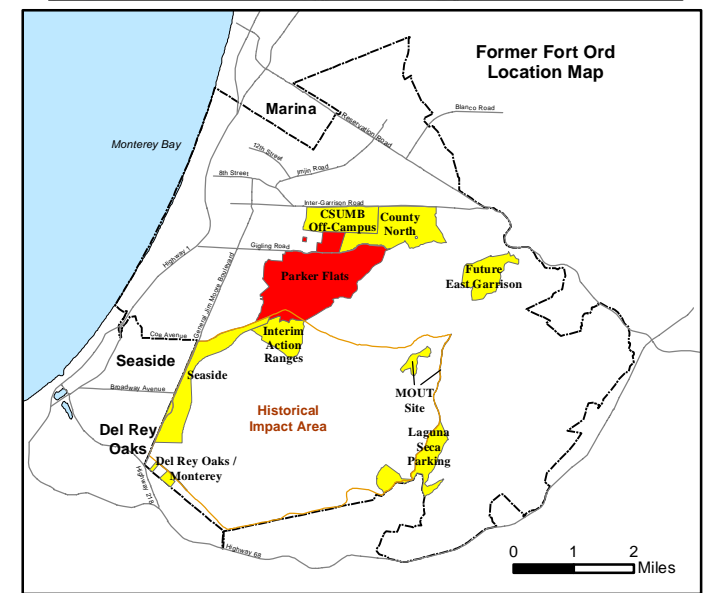
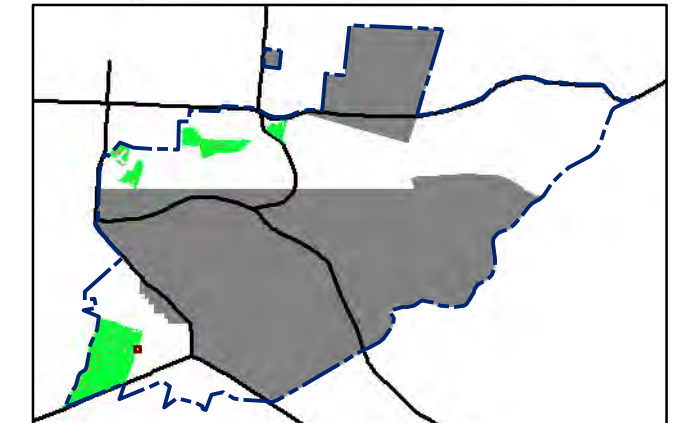
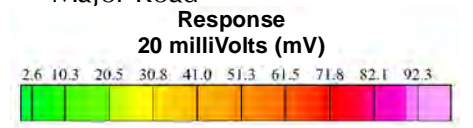
T:\Projects\Parker Flats\PF\_TIP\PF\_TIP\_Mapbooks\2012\_06\_18\_PF\_20mV\_DGM\_Mpbk.mxd - 5/29/2013 @ 11:04:56 PM



### Legend

## Grid C2C7D1


- 2020 ● Target Location
- 5 [Hatched Box] Analog Investigation (See Appendix F3)
- [Brown Box] Analog Investigation Conducted
- [Grey Box] Phase I Removal Action Area Completed by Army
- [Blue Dashed Line] Parker Flats Munitions Response Area
- [Black Line] Major Road



### Parker Flats MRA 20mV DGM Surveys Mapbook

FORA ESCA RP  
Monterey County, California

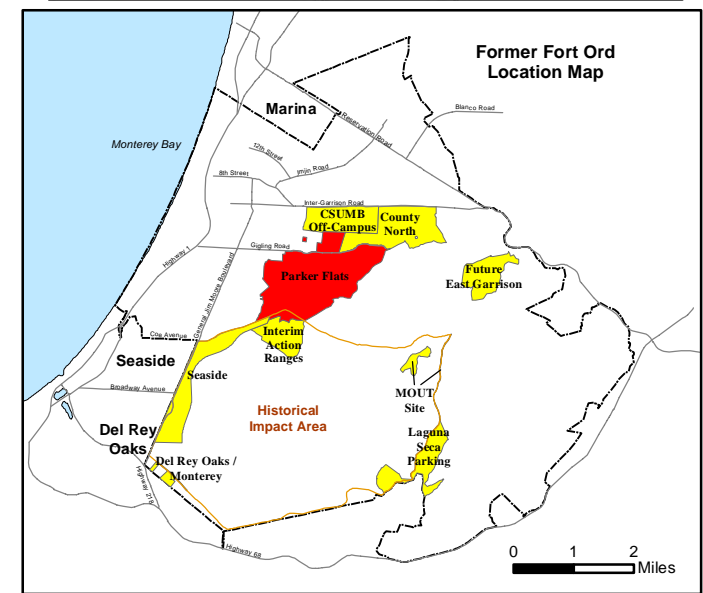
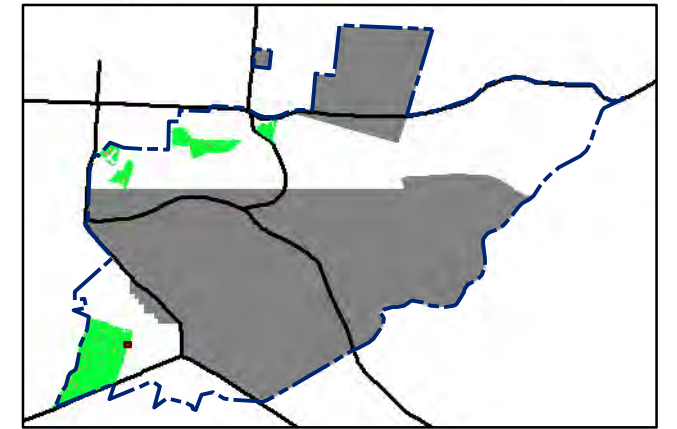
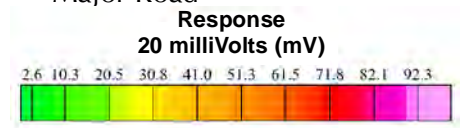
T:\Projects\Parker Flats\PF\_TIP\PF\_TIP\_Mapbooks\2012\_06\_18\_PF\_20mV\_DGM\_Mpbk.mxd - 5/29/2013 @ 11:04:56 PM




### Legend

### Grid C2C7E1

- 2020 ● Target Location
- 5 [Hatched Box] Analog Investigation (See Appendix F3)
- [Brown Box] Analog Investigation Conducted
- [Grey Box] Phase I Removal Action Area Completed by Army
- [Blue Dashed Line] Parker Flats Munitions Response Area
- [Black Line] Major Road



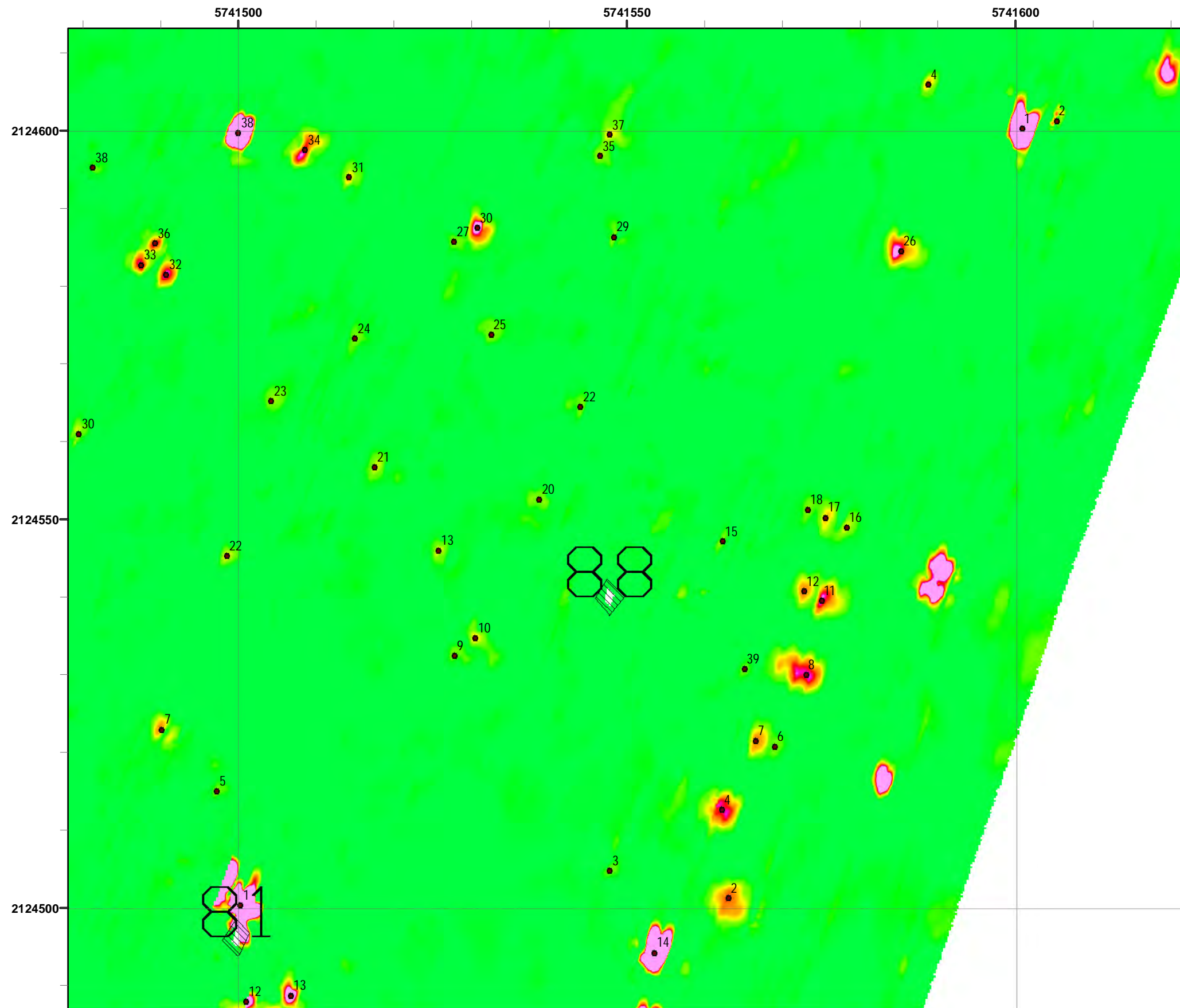
State Plane California IV, NAD 1983 (U.S. Survey Foot)



**Parker Flats MRA  
20mV DGM Surveys  
Mapbook**

FORA ESCA RP  
Monterey County, California



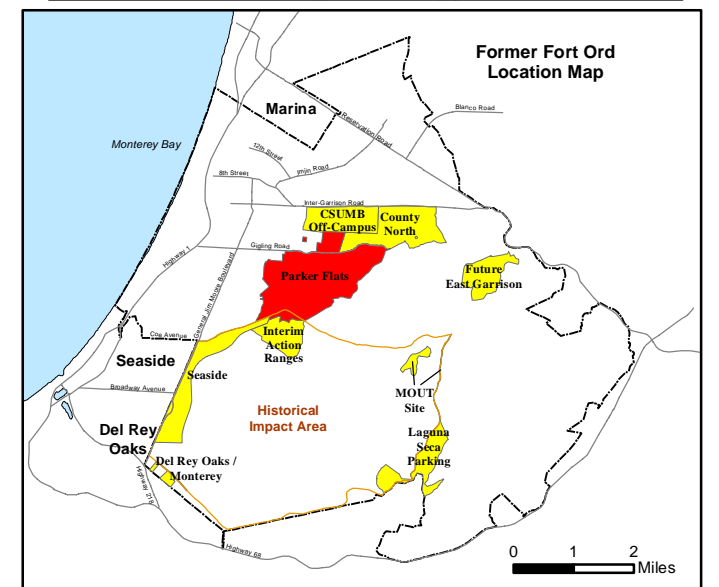
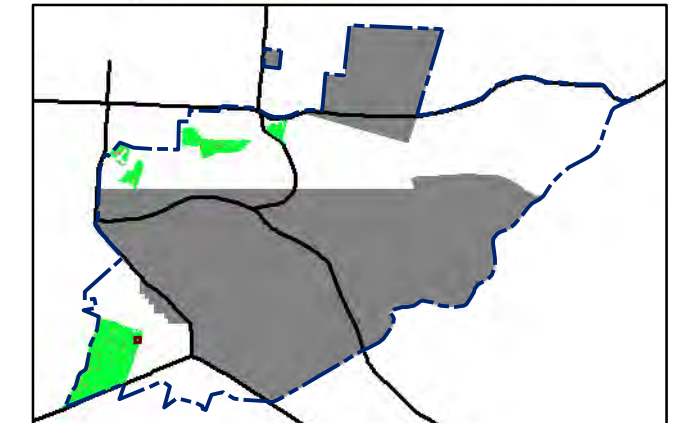
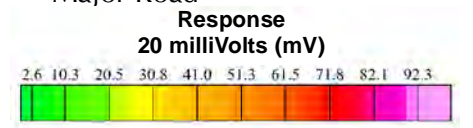
T:\Projects\Parker Flats\PF\_TIP\PF\_TIP\_Mapbooks\2012\_06\_18\_PF\_20mV\_DGM\_Mpbk.mxd - 5/29/2013 @ 11:04:56 PM



### Legend

- 2020 ● Target Location
- 5 [Hatched Box] Analog Investigation (See Appendix F3)
- [Brown Box] Analog Investigation Conducted
- [Grey Box] Phase I Removal Action Area Completed by Army
- [Blue Dashed Line] Parker Flats Munitions Response Area
- [Black Line] Major Road

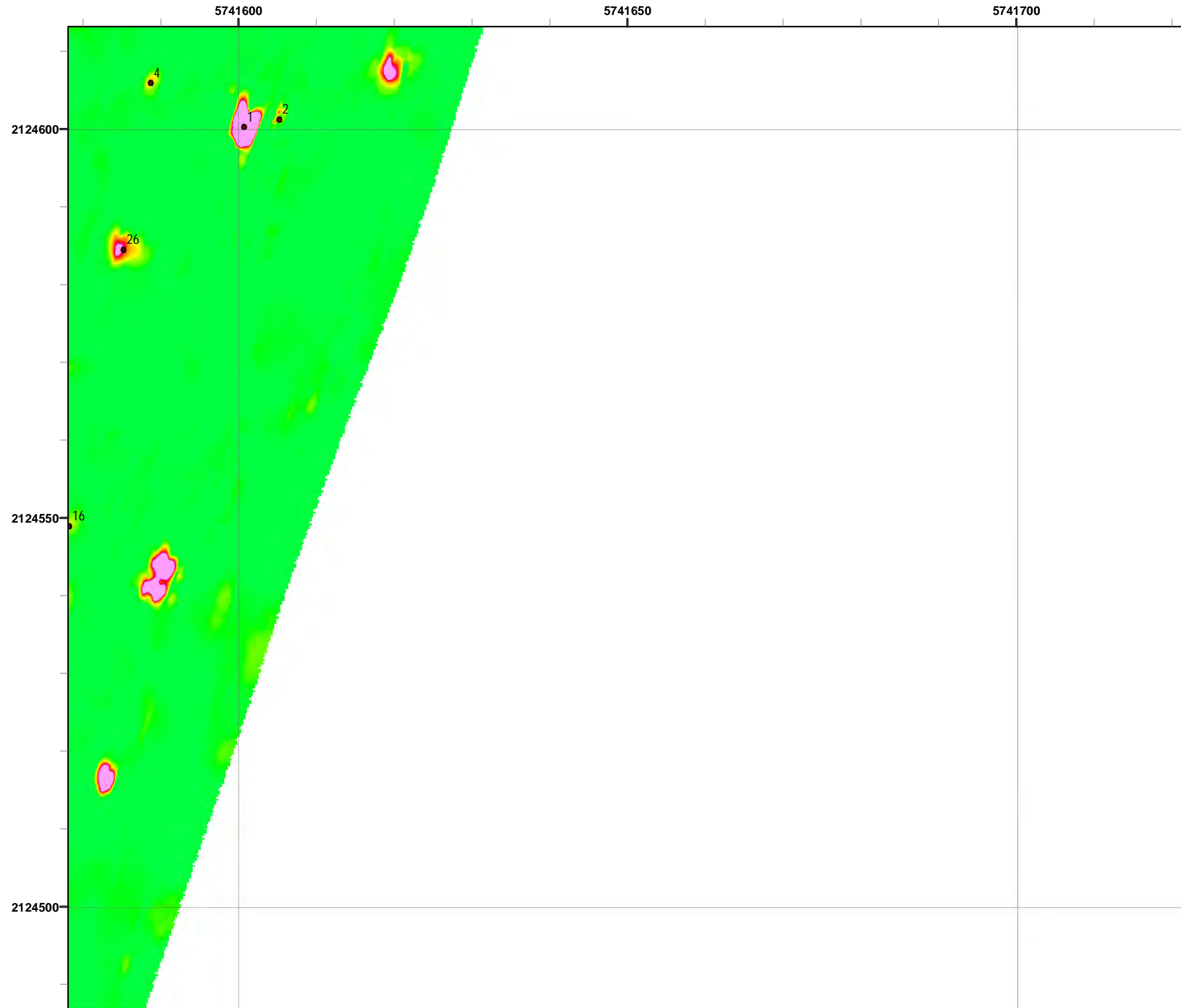
### Grid C2C7F1



**Parker Flats MRA  
20mV DGM Surveys  
Mapbook**

FORA ESCA RP  
Monterey County, California

T:\Projects\Parker Flats\PF\_TIP\PF\_TIP\_Mapbooks\2012\_06\_18\_PF\_20mV\_DGM\_Mpbk.mxd - 5/29/2013 @ 11:04:56 PM

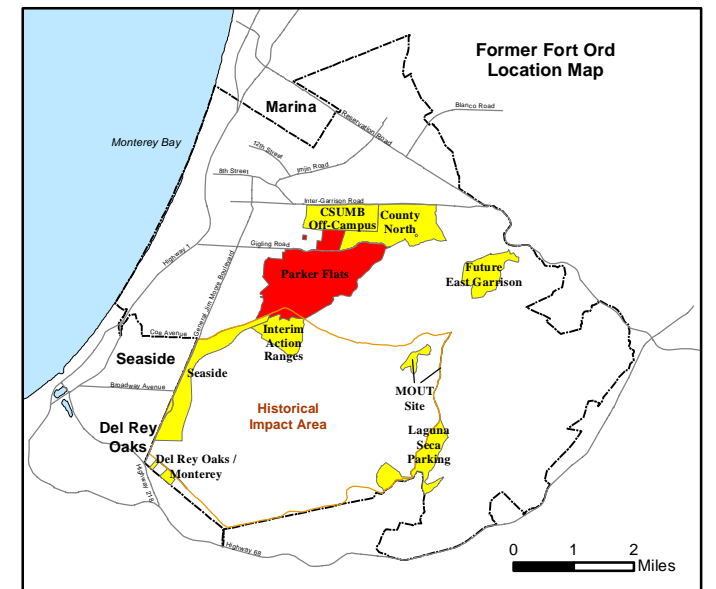
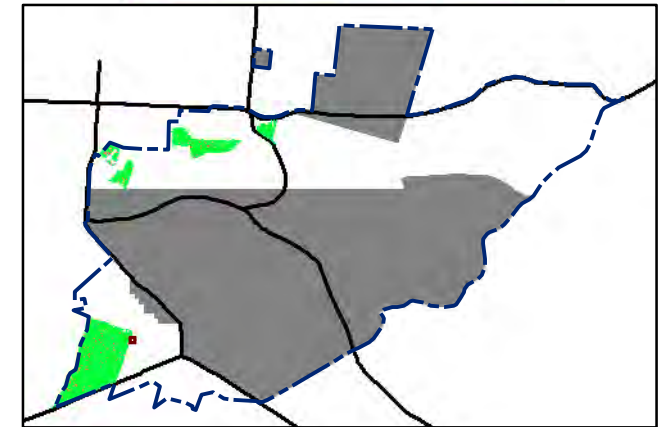



### Legend



## Grid C2C7F2

- 2020 ● Target Location
- 5 [Hatched Box] Analog Investigation (See Appendix F3)
- [Brown Box] Analog Investigation Conducted
- [Grey Box] Phase I Removal Action Area
- [Blue Dashed Line] Completed by Army
- [Blue Dashed Line] Parker Flats Munitions Response Area
- [Black Line] Major Road

### Response 20 millivolts (mV)



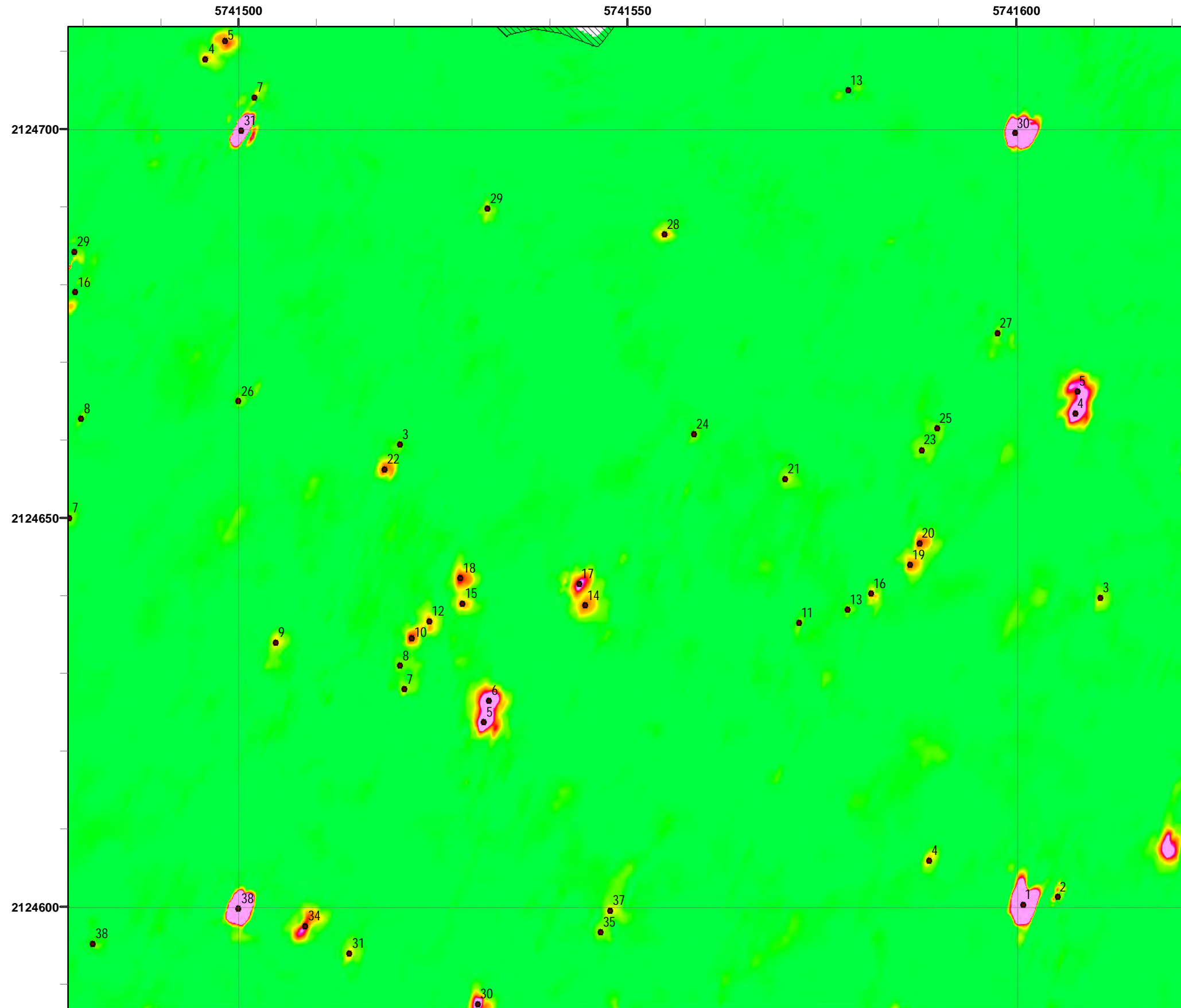
State Plane California IV, NAD 1983 (U.S. Survey Foot)



### Parker Flats MRA 20mV DGM Surveys Mapbook

FORA ESCA RP  
Monterey County, California

T:\Projects\Parker Flats\PF\_TIP\PF\_TIP\_Mapbooks\2012\_06\_18\_PF\_20mV\_DGM\_Mpbk.mxd - 5/29/2013 @ 11:04:56 PM

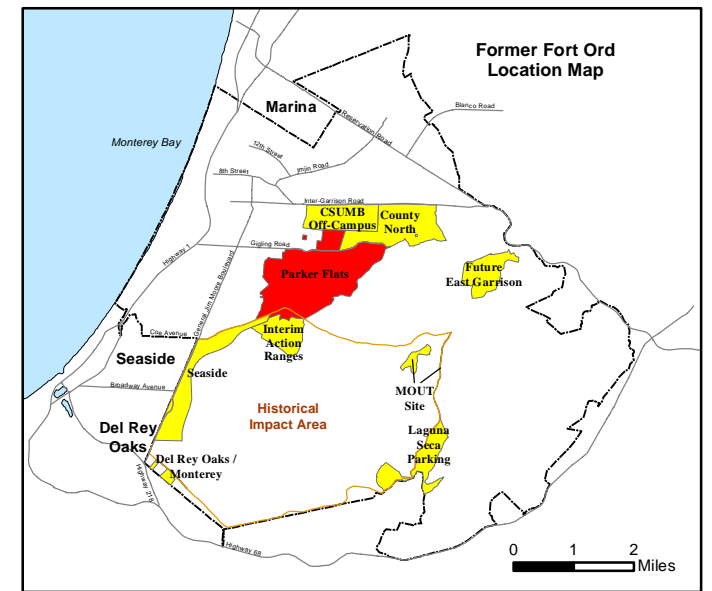
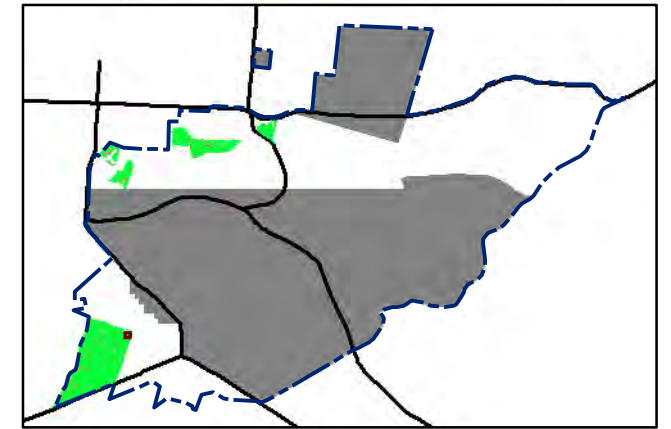



### Legend


- 2020 ● Target Location
- 5 ▨ Analog Investigation (See Appendix F3)
- Analog Investigation Conducted
- Phase I Removal Action Area
- Completed by Army
- Parker Flats Munitions Response Area
- Major Road

### Grid C2C7G1

#### Response 20 millivolts (mV)



State Plane California IV, NAD 1983 (U.S. Survey Foot)

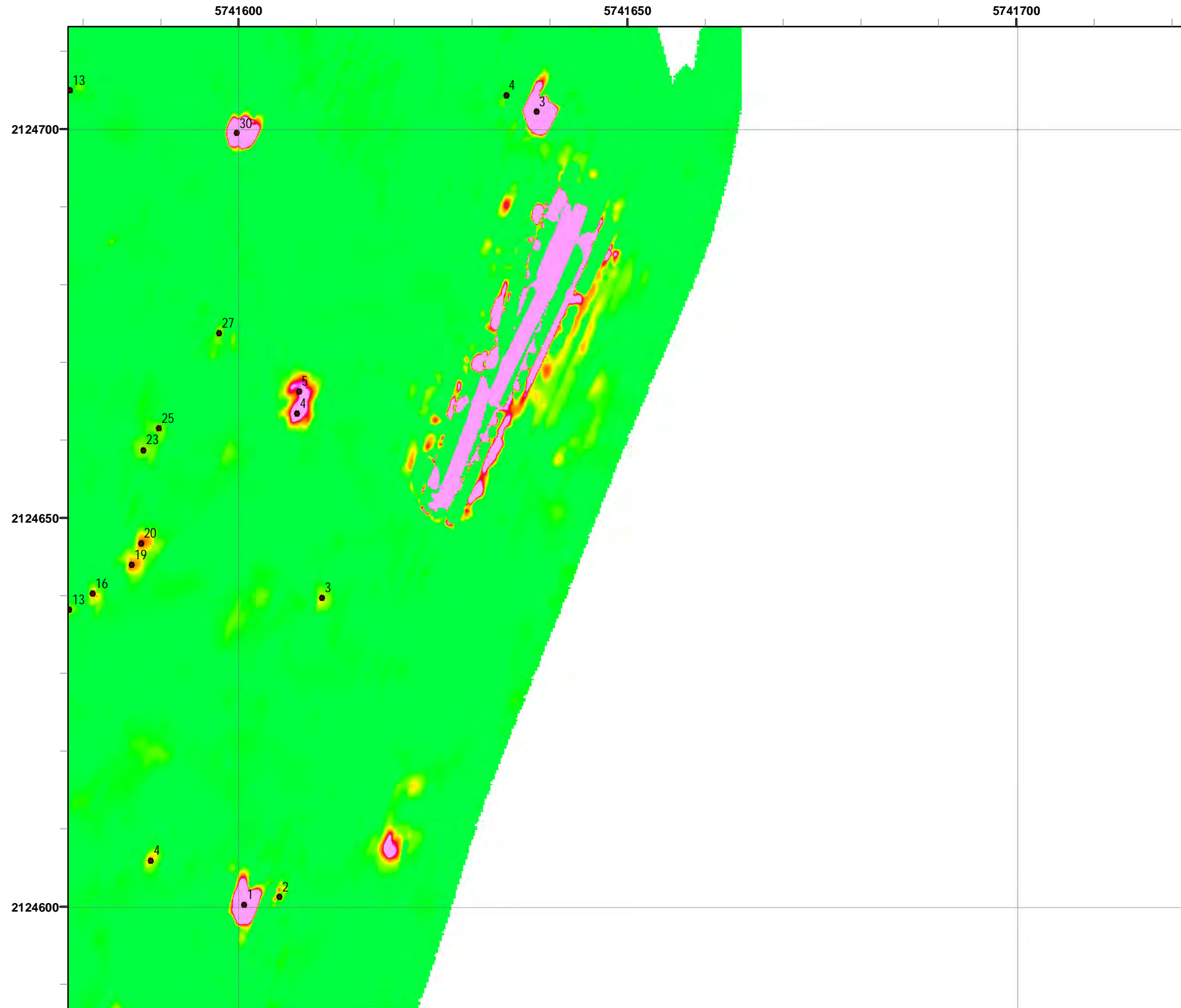


### Parker Flats MRA 20mV DGM Surveys Mapbook

FORA ESCA RP  
Monterey County, California

Map F1B - 178



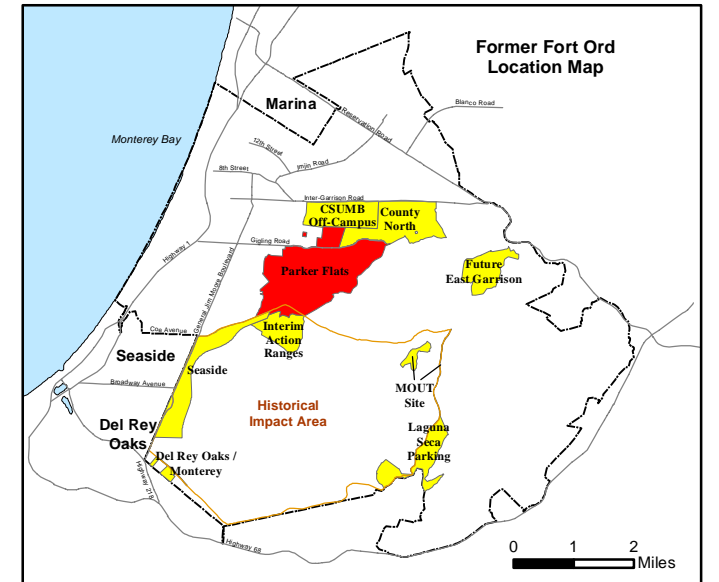
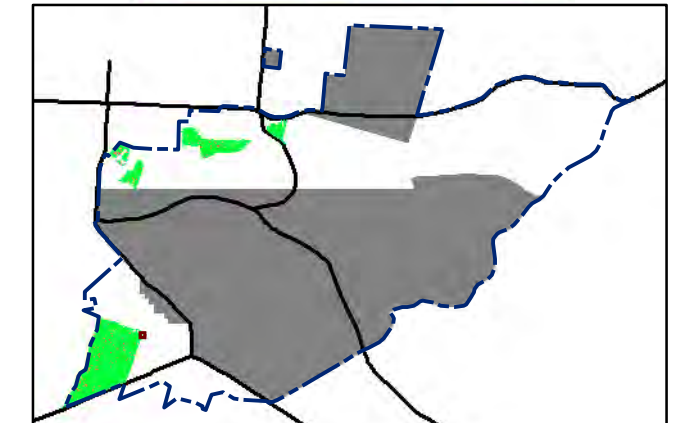
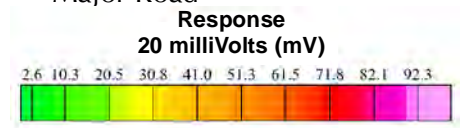
T:\Projects\Parker Flats\PF\_TIP\PF\_TIP\_Mapbooks\2012\_06\_18\_PF\_20mV\_DGM\_Mpbk.mxd - 5/29/2013 @ 11:04:56 PM



### Legend

- 2020 ● Target Location
- 5 ▨ Analog Investigation (See Appendix F3)
- Analog Investigation Conducted
- Phase I Removal Action Area
- Completed by Army
- ▬ Parker Flats Munitions Response Area
- ▬ Major Road

### Grid C2C7G2



**Parker Flats MRA  
20mV DGM Surveys  
Mapbook**

FORA ESCA RP  
Monterey County, California


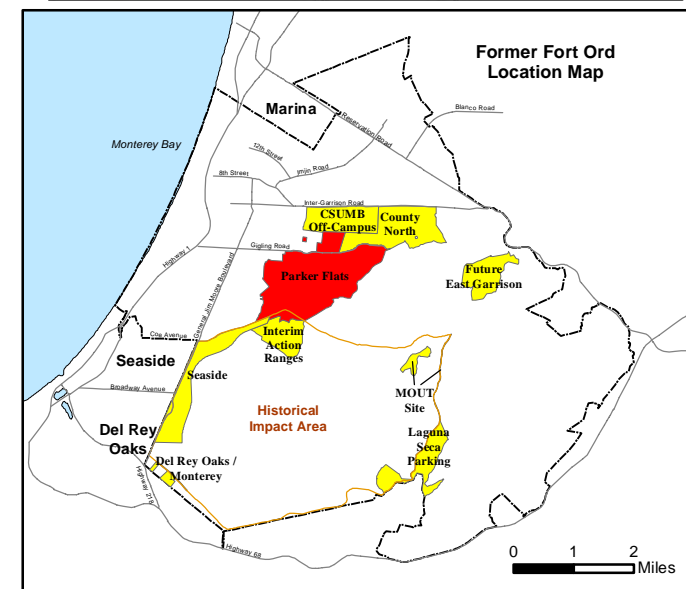
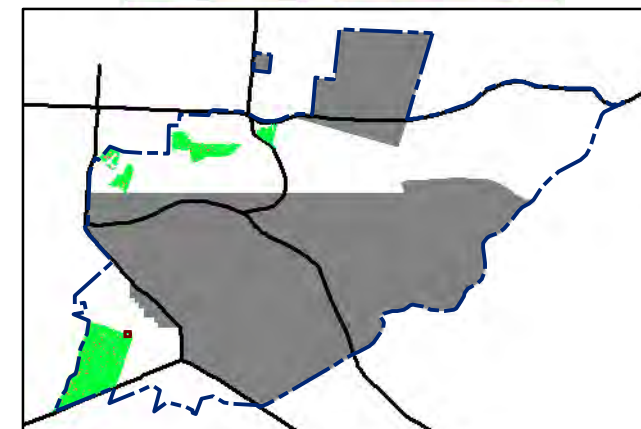
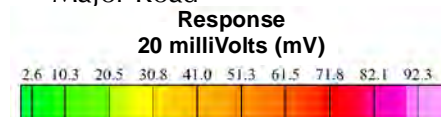
T:\Projects\Parker Flats\PF\_TIP\PF\_TIP\_Mapbooks\2012\_06\_18\_PF\_20mV\_DGM\_Mpbk.mxd - 5/29/2013 @ 11:04:56 PM



### Legend

### Grid C2C7H1

- 2020 ● Target Location
- 5 [Hatched Box] Analog Investigation (See Appendix F3)
- [Brown Box] Analog Investigation Conducted
- [Grey Box] Phase I Removal Action Area Completed by Army
- [Blue Dashed Box] Parker Flats Munitions Response Area
- [Black Line] Major Road

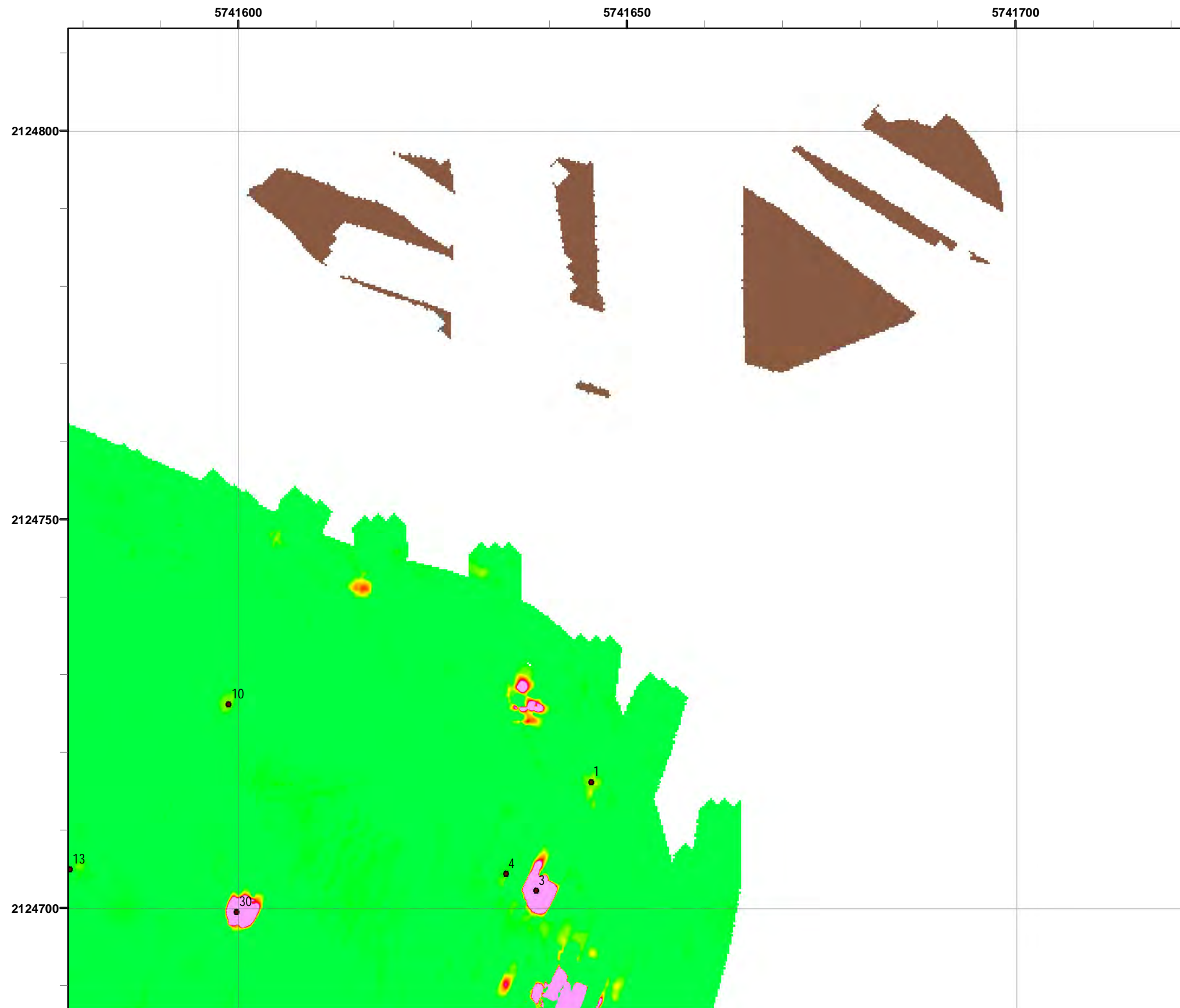


**Parker Flats MRA  
20mV DGM Surveys  
Mapbook**

FORA ESCA RP  
Monterey County, California



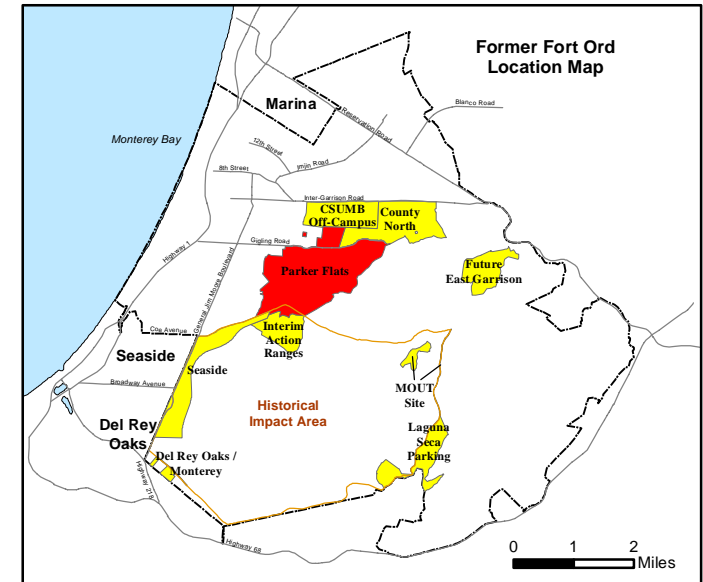
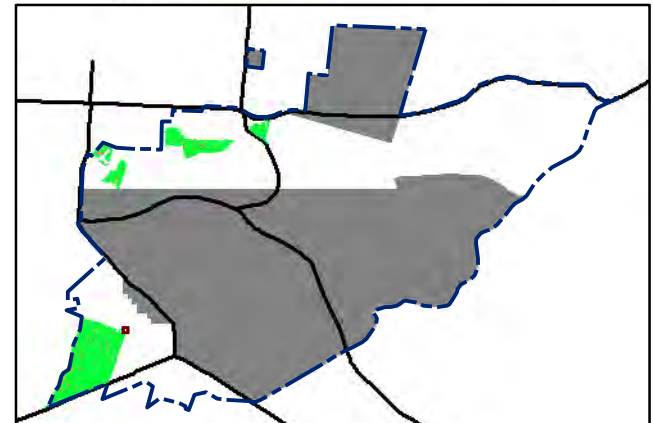
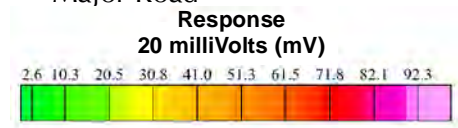
T:\Projects\Parker Flats\PF\_TIP\PF\_TIP\_Mapbooks\2012\_06\_18\_PF\_20mV\_DGM\_Mpbk.mxd - 5/29/2013 @ 11:04:56 PM




# Grid C2C7H2

## Legend

- 2020 ● Target Location
- 5 [Hatched Box] Analog Investigation (See Appendix F3)
- [Brown Box] Analog Investigation Conducted
- [Grey Box] Phase I Removal Action Area Completed by Army
- [Blue Dashed Line] Parker Flats Munitions Response Area
- [Black Line] Major Road



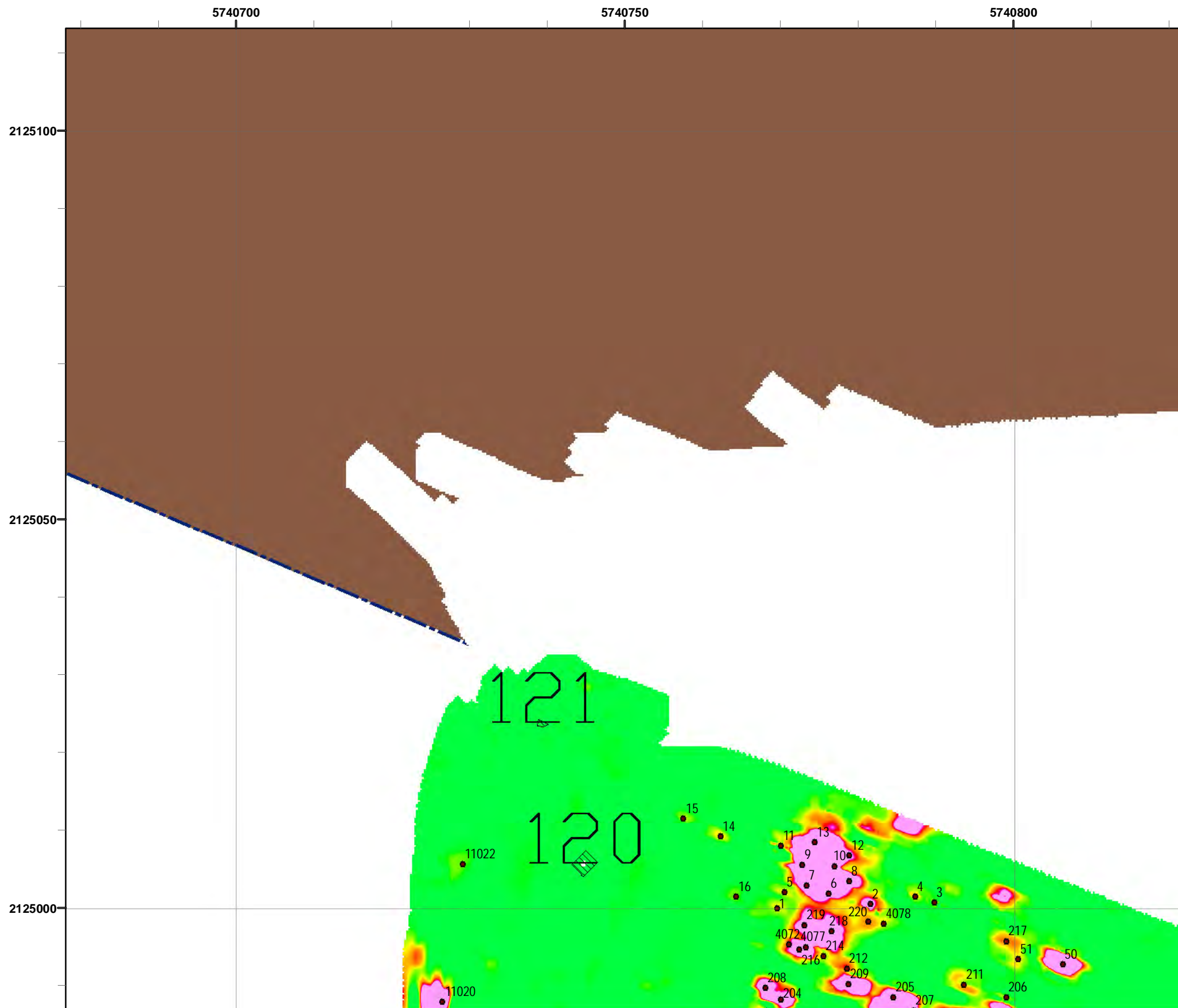
State Plane California IV, NAD 1983 (U.S. Survey Foot)



**Parker Flats MRA  
20mV DGM Surveys  
Mapbook**

FORA ESCA RP  
Monterey County, California

T:\Projects\Parker Flats\PF\_TIP\PF\_TIP\_Mapbooks\2012\_06\_18\_PF\_20mV\_DGM\_Mpbk.mxd - 5/29/2013 @ 11:04:56 PM

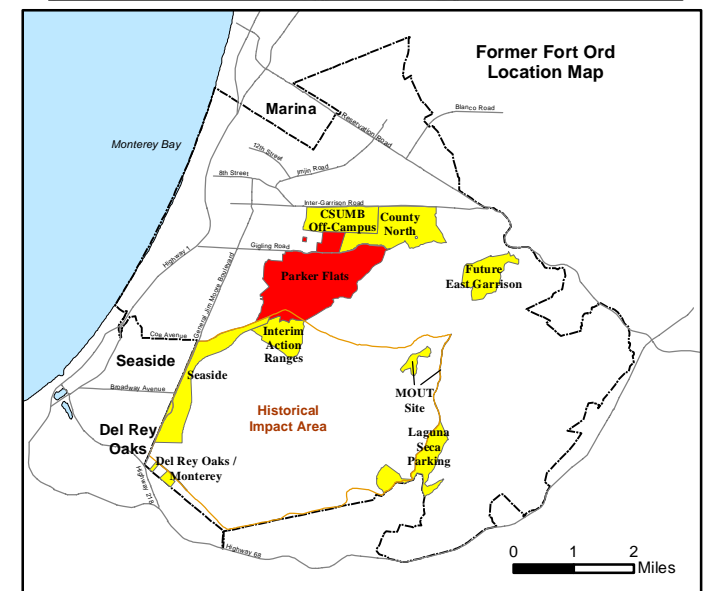
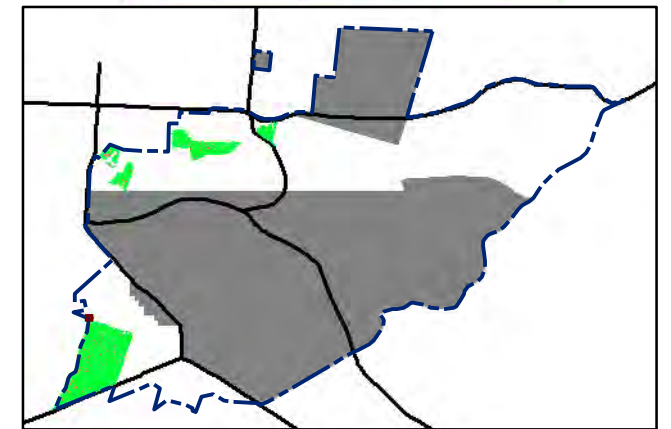


### Legend



- 2020 ● Target Location
- 5 [Hatched Box] Analog Investigation (See Appendix F3)
- [Brown Box] Analog Investigation Conducted
- [Grey Box] Phase I Removal Action Area Completed by Army
- [Blue Dashed Line] Parker Flats Munitions Response Area
- [Black Line] Major Road

### Grid C2D6A3

#### Response 20 milliVolts (mV)



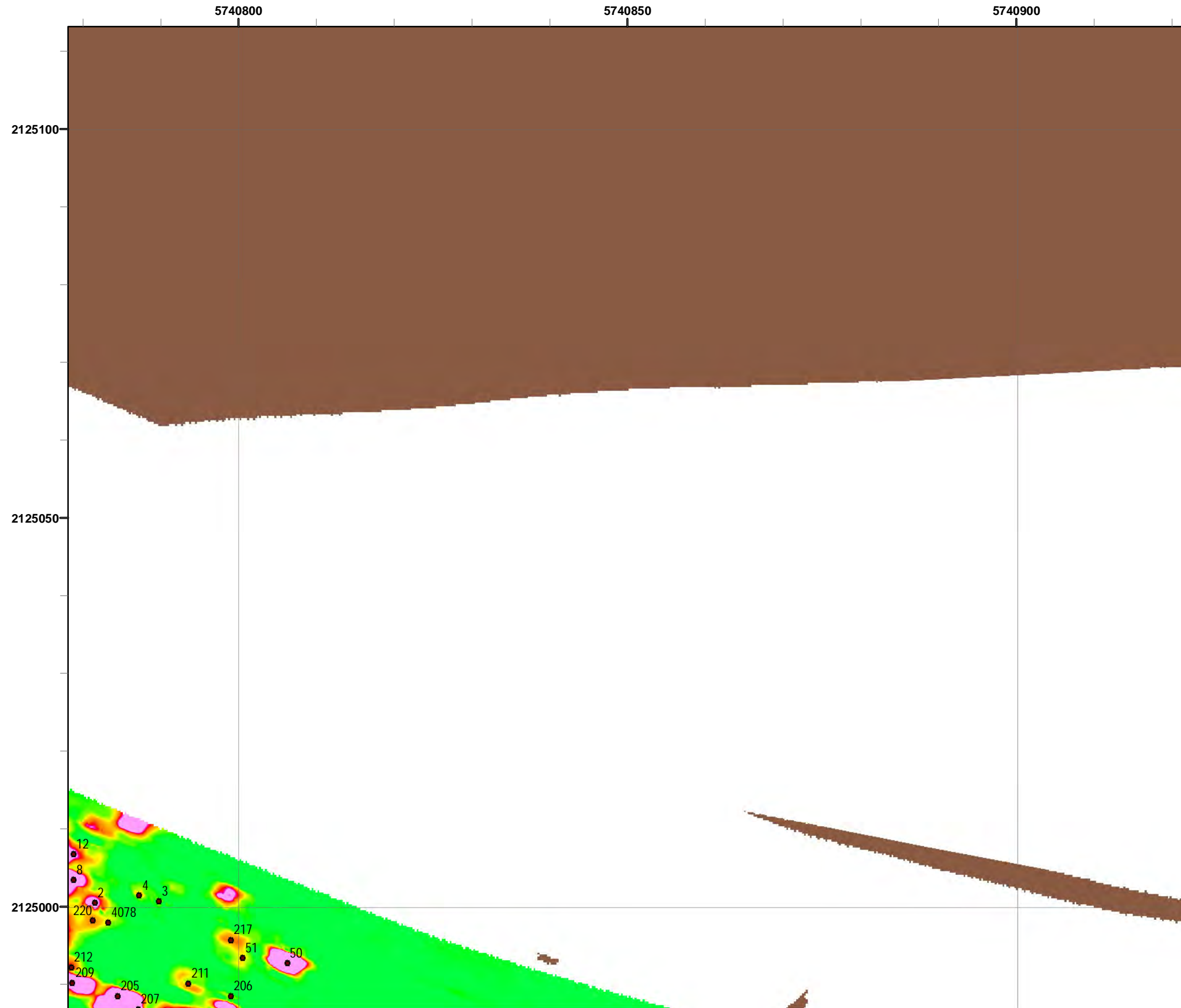
State Plane California IV, NAD 1983 (U.S. Survey Foot)



### Parker Flats MRA 20mV DGM Surveys Mapbook

FORA ESCA RP  
Monterey County, California

T:\Projects\Parker Flats\PF\_TIP\PF\_TIP\_Mapbooks\2012\_06\_18\_PF\_20mV\_DGM\_Mpbk.mxd - 5/29/2013 @ 11:04:56 PM

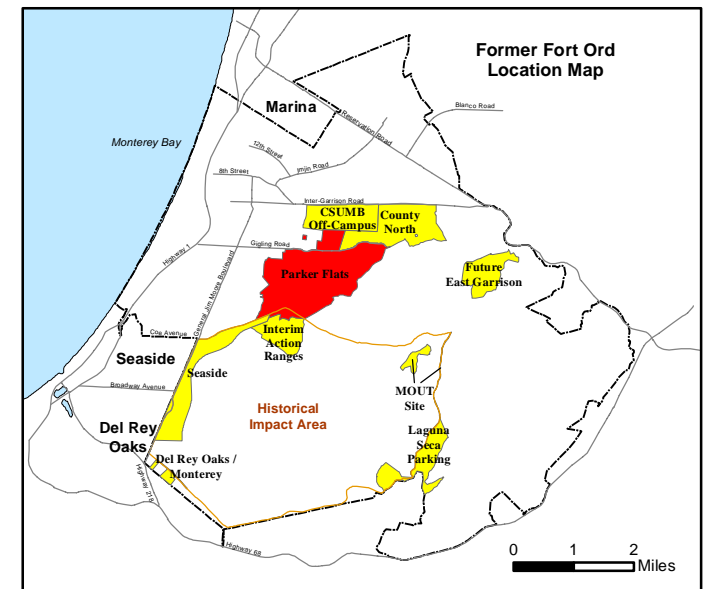
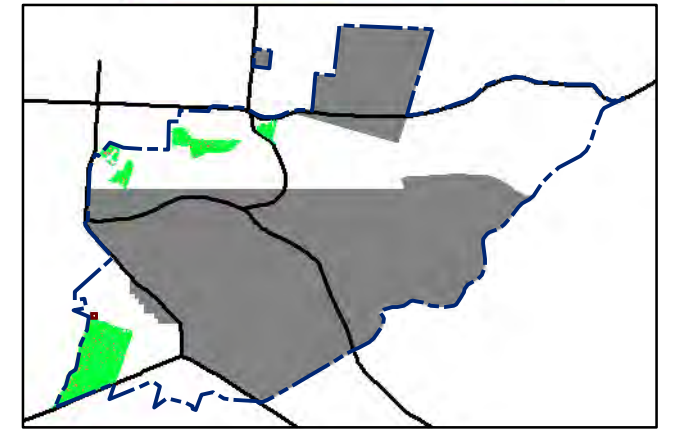


### Legend


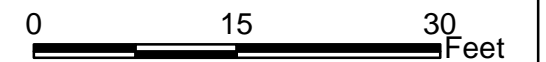
### Grid C2D6A4

- 2020 ● Target Location
- 5 ▨ Analog Investigation (See Appendix F3)
- Analog Investigation Conducted
- Phase I Removal Action Area Completed by Army
- ▬ Parker Flats Munitions Response Area
- ▬ Major Road

#### Response 20 milliVolts (mV)



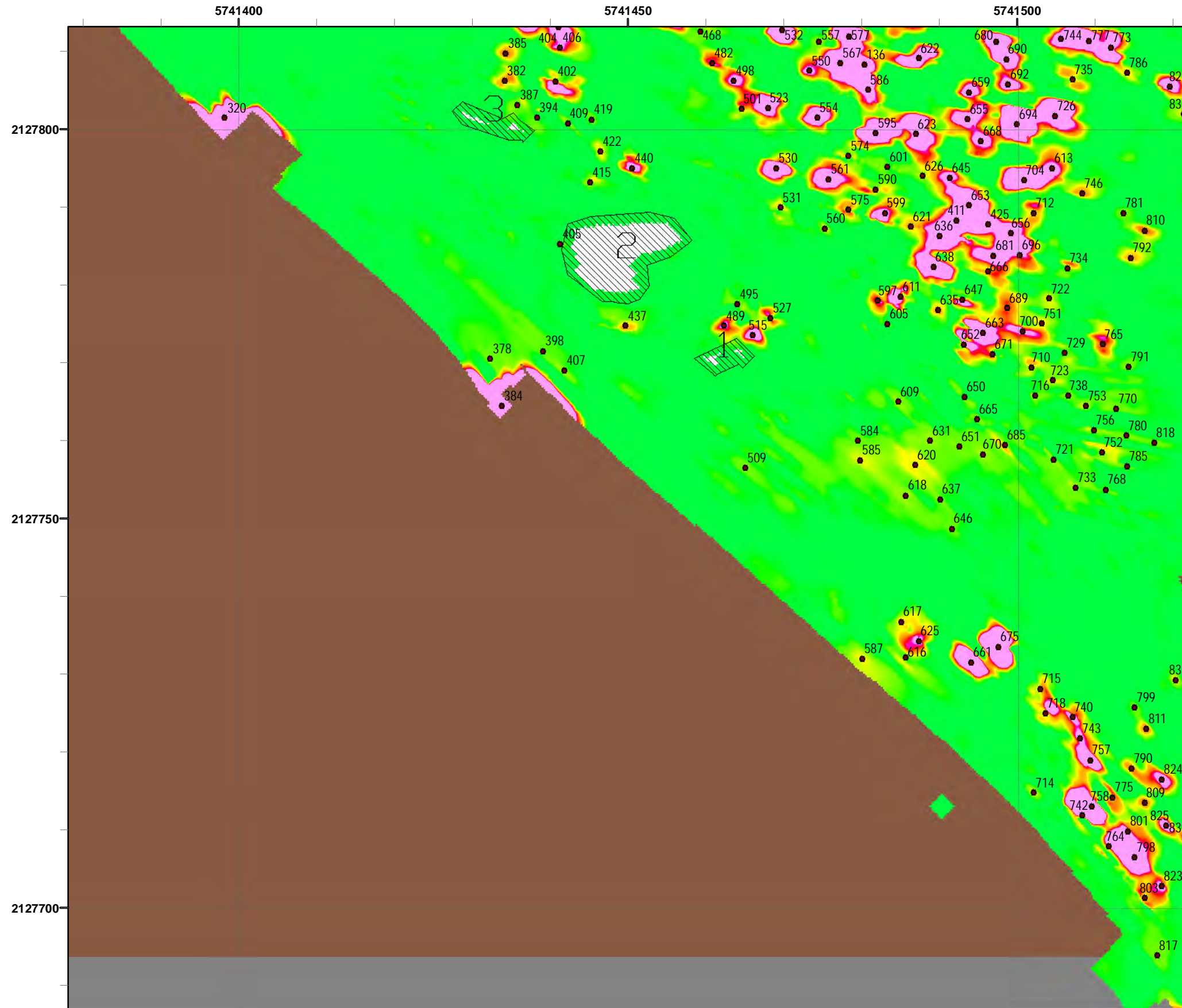
State Plane California IV, NAD 1983 (U.S. Survey Foot)



### Parker Flats MRA 20mV DGM Surveys Mapbook

FORA ESCA RP  
Monterey County, California



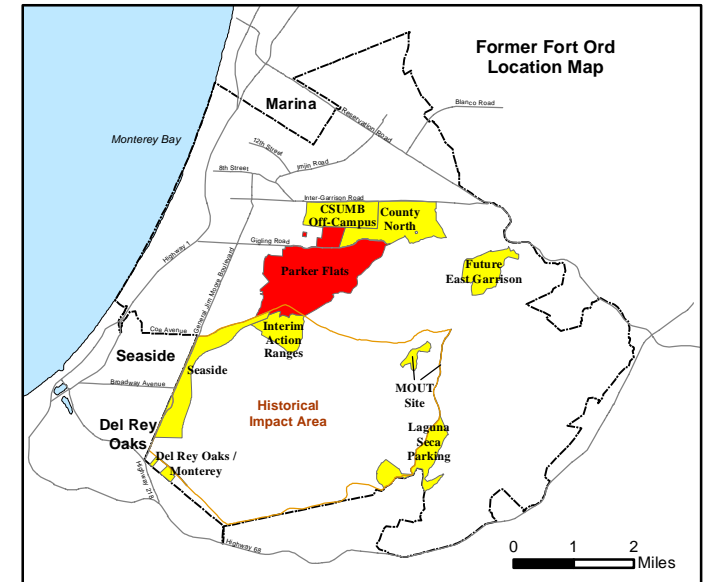
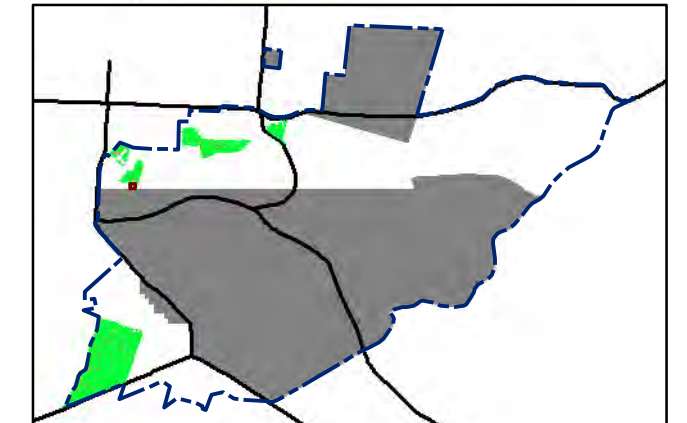
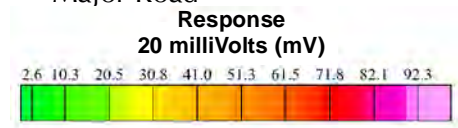
T:\Projects\Parker Flats\PF\_TIP\PF\_TIP\_Mapbooks\2012\_06\_18\_PF\_20mV\_DGM\_Mpbk.mxd - 5/29/2013 @ 11:04:56 PM



### Legend

### Grid C2F6H0


- 2020 ● Target Location
- 5 [Hatched Box] Analog Investigation (See Appendix F3)
- [Brown Box] Analog Investigation Conducted
- [Grey Box] Phase I Removal Action Area
- [Blue Dashed Box] Completed by Army
- [Blue Dashed Box] Parker Flats Munitions Response Area
- [Thick Black Line] Major Road



**Parker Flats MRA**  
**20mV DGM Surveys**  
**Mapbook**

FORA ESCA RP  
Monterey County, California

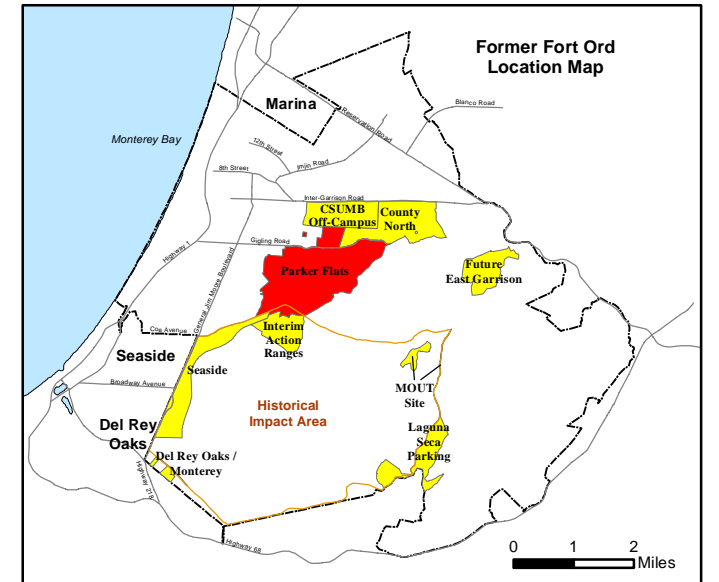
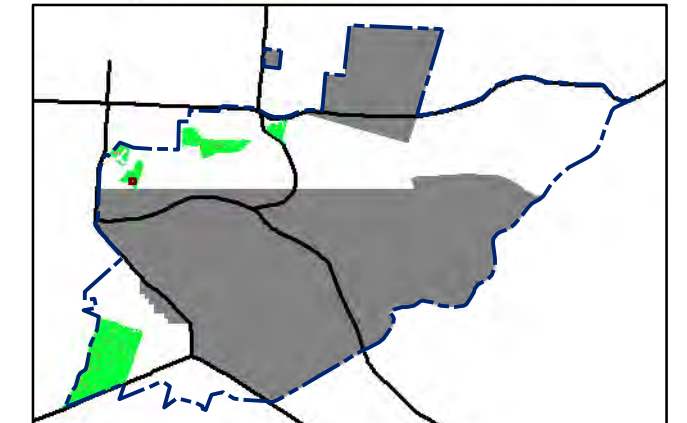
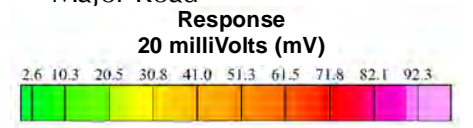
T:\Projects\Parker Flats\PF\_TIP\PF\_TIP\_Mapbooks\2012\_06\_18\_PF\_20mV\_DGM\_Mpbk.mxd - 5/29/2013 @ 11:04:56 PM




### Legend

- 2020 ● Target Location
- 5 [Hatched Box] Analog Investigation (See Appendix F3)
- [Brown Box] Analog Investigation Conducted
- [Grey Box] Phase I Removal Action Area Completed by Army
- [Blue Dashed Box] Parker Flats Munitions Response Area
- [Black Line] Major Road

### Grid C2F610




State Plane California IV, NAD 1983 (U.S. Survey Foot)



**Parker Flats MRA**  
**20mV DGM Surveys**  
**Mapbook**

FORA ESCA RP  
Monterey County, California

T:\Projects\Parker Flats\PF\_TIP\PF\_TIP\_Mapbooks\2012\_06\_18\_PF\_20mV\_DGM\_Mpbk.mxd - 5/29/2013 @ 11:04:56 PM



### Grid C2F6I7

2020

- Target Location
- 5 [Hatched Box] Analog Investigation (See Appendix F3)
- [Brown Box] Analog Investigation Conducted
- [Grey Box] Phase I Removal Action Area Completed by Army
- [Blue Dashed Box] Parker Flats Munitions Response Area
- [Black Line] Major Road

**Response**  
20 milliVolts (mV)

Former Fort Ord Location Map

0 1 2 Miles

State Plane California IV, NAD 1983 (U.S. Survey Foot)


0 15 30 Feet

**Parker Flats MRA**  
**20mV DGM Surveys**  
**Mapbook**

FORA ESCA RP  
Monterey County, California

**Map F1B - 186**



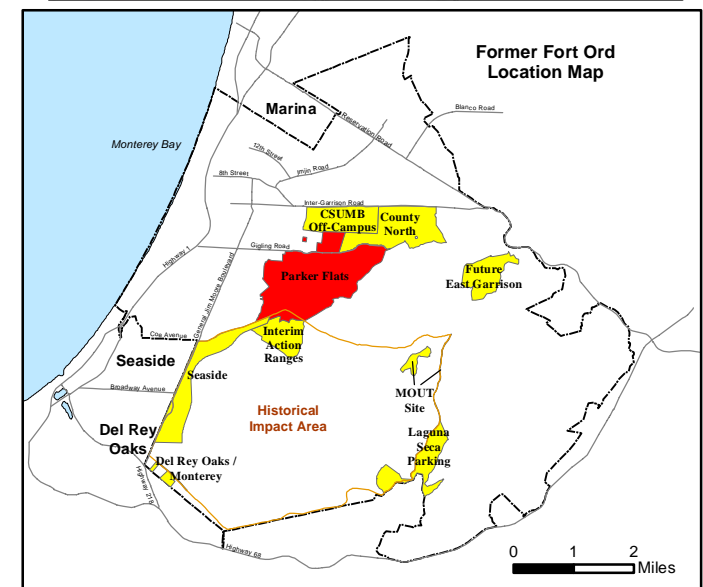
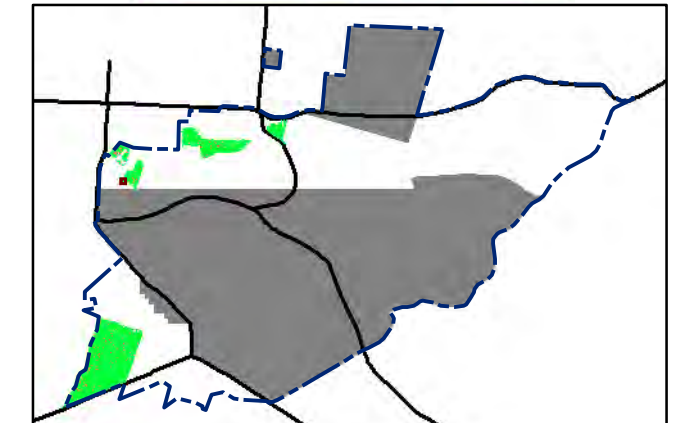
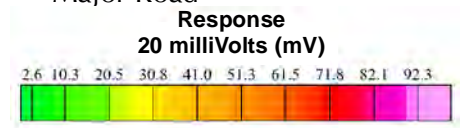
T:\Projects\Parker Flats\PF\_TIP\PF\_TIP\_Mapbooks\2012\_06\_18\_PF\_20mV\_DGM\_Mpbk.mxd - 5/29/2013 @ 11:04:56 PM



### Legend

### Grid C2F618

- 2020 ● Target Location
- 5 ▨ Analog Investigation (See Appendix F3)
- Analog Investigation Conducted
- Phase I Removal Action Area Completed by Army
- ▬ Parker Flats Munitions Response Area
- ▬ Major Road



**Parker Flats MRA  
20mV DGM Surveys  
Mapbook**

FORA ESCA RP  
Monterey County, California

T:\Projects\Parker Flats\PF\_TIP\PF\_TIP\_Mapbooks\2012\_06\_18\_PF\_20mV\_DGM\_Mpbk.mxd - 5/29/2013 @ 11:04:56 PM



### Grid C2F619

#### Legend

- 2020 Target Location
- 5 Analog Investigation (See Appendix F3)
- Analog Investigation Conducted
- Phase I Removal Action Area Completed by Army
- Parker Flats Munitions Response Area
- Major Road

**Response**  
20 milliVolts (mV)

2.6 10.3 20.5 30.8 41.0 51.3 61.5 71.8 82.1 92.3

#### Former Fort Ord Location Map

Monterey Bay, Marina, CSUMB County Off-Campus North, Parker Flats, Interim Action Ranges, Historical Impact Area, Seaside, Del Rey Oaks, MOUT Site, Laguna Seca Parking, Future East Garrison

0 1 2 Miles

State Plane California IV, NAD 1983 (U.S. Survey Foot)

0 15 30 Feet

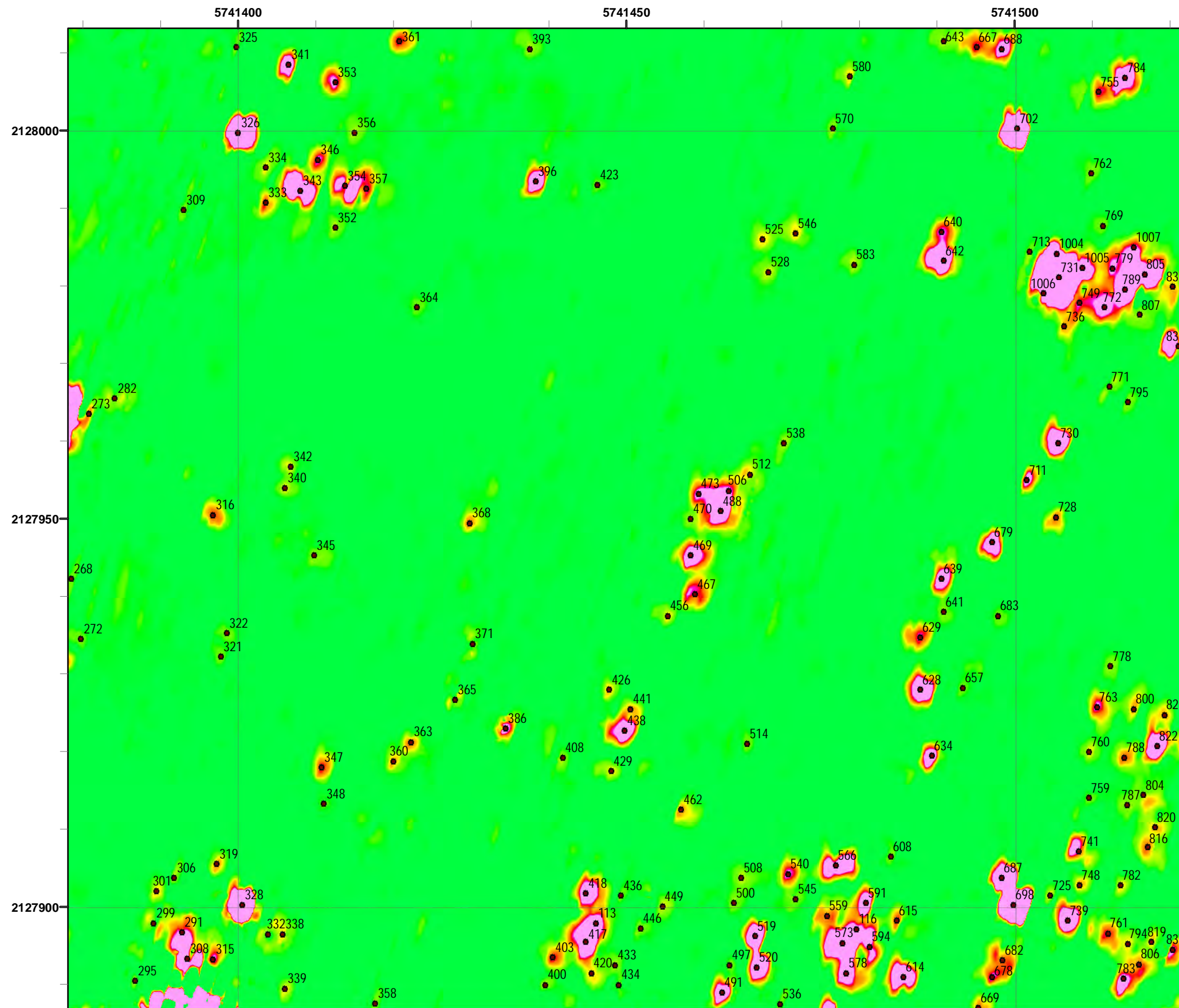
### Parker Flats MRA 20mV DGM Surveys Mapbook

FORA ESCA RP  
Monterey County, California

Map F1B - 188



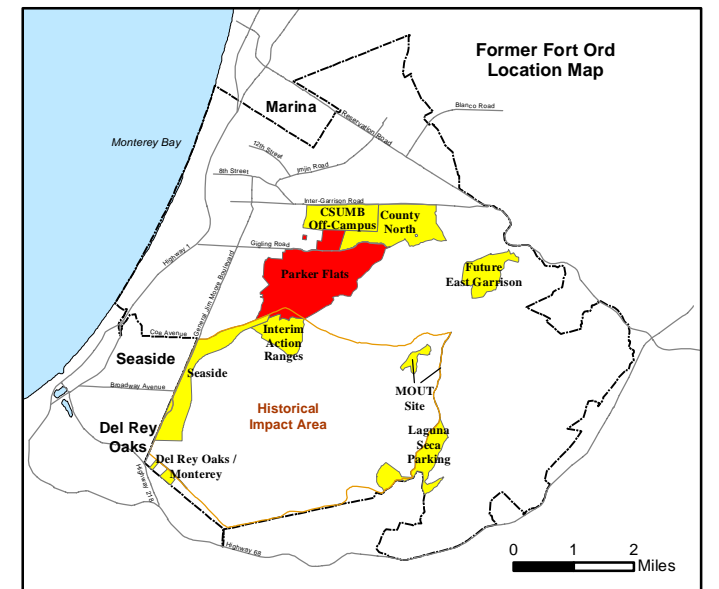
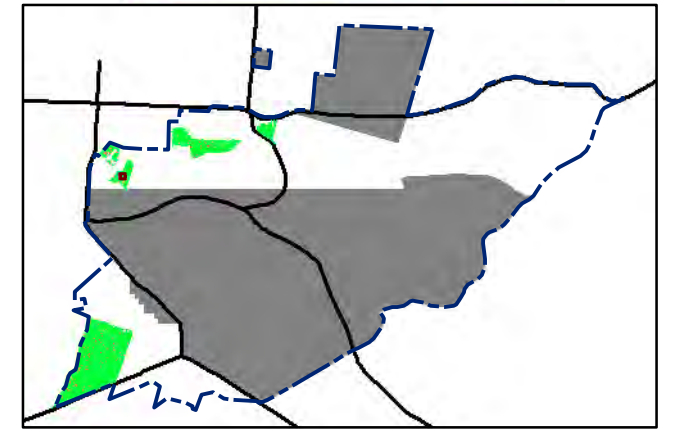
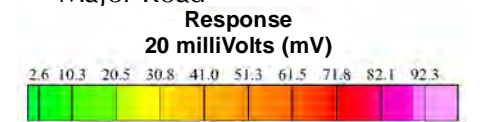
T:\Projects\Parker Flats\PF\_TIP\PF\_TIP\_Mapbooks\2012\_06\_18\_PF\_20mV\_DGM\_Mpbk.mxd - 5/29/2013 @ 11:04:56 PM




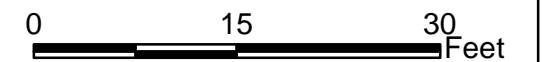
### Legend

### Grid C2F6J0

- 2020 ● Target Location
- 5 ▨ Analog Investigation (See Appendix F3)
- Analog Investigation Conducted
- Phase I Removal Action Area Completed by Army
- ▬ Parker Flats Munitions Response Area
- ▬ Major Road



State Plane California IV, NAD 1983 (U.S. Survey Foot)



**Parker Flats MRA  
20mV DGM Surveys  
Mapbook**

FORA ESCA RP  
Monterey County, California


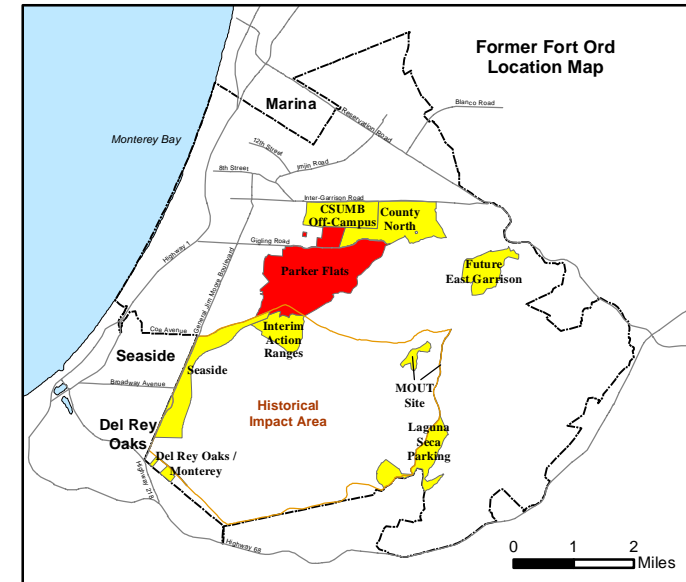
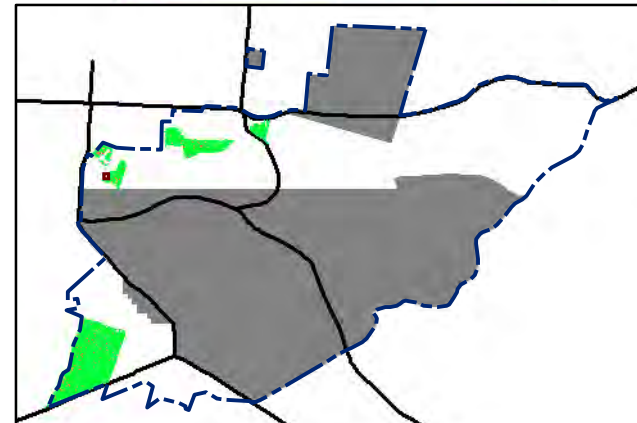
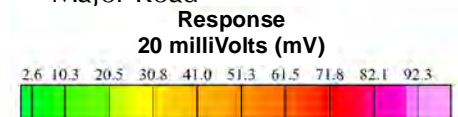
T:\Projects\Parker Flats\PF\_TIP\PF\_TIP\_Mapbooks\2012\_06\_18\_PF\_20mV\_DGM\_Mpbk.mxd - 5/29/2013 @ 11:04:56 PM



### Legend

### Grid C2F6J8


- 2020 ● Target Location
- 5 [Hatched Box] Analog Investigation (See Appendix F3)
- [Brown Box] Analog Investigation Conducted
- [Grey Box] Phase I Removal Action Area Completed by Army
- [Dashed Blue Line] Parker Flats Munitions Response Area
- [Solid Black Line] Major Road



**Parker Flats MRA  
20mV DGM Surveys  
Mapbook**

FORA ESCA RP  
Monterey County, California

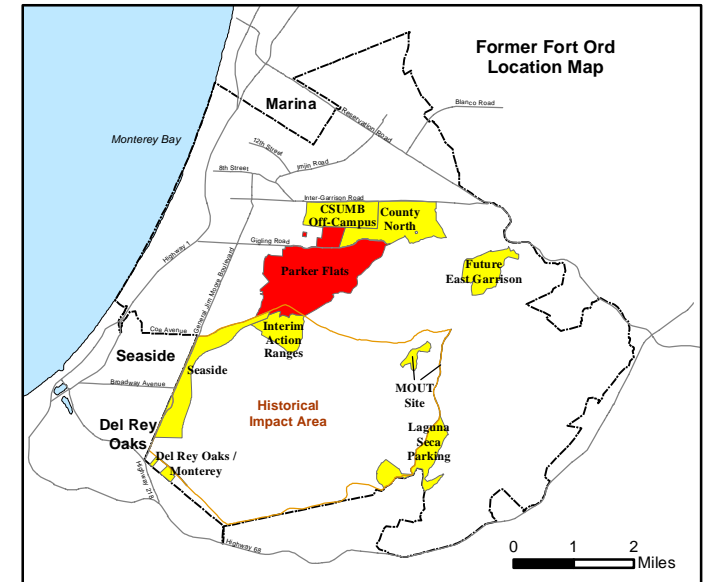
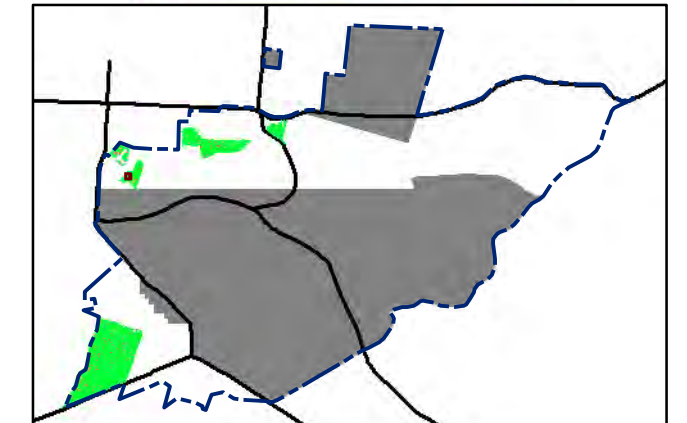
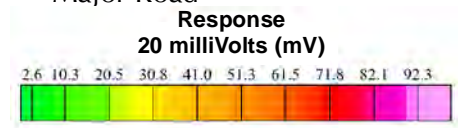
T:\Projects\Parker Flats\PF\_TIP\PF\_TIP\_Mapbooks\2012\_06\_18\_PF\_20mV\_DGM\_Mpbk.mxd - 5/29/2013 @ 11:04:56 PM




### Legend

### Grid C2F6J9

- 2020 ● Target Location
- 5 ▨ Analog Investigation (See Appendix F3)
- Analog Investigation Conducted
- Phase I Removal Action Area Completed by Army
- ▬ Parker Flats Munitions Response Area
- ▬ Major Road




State Plane California IV, NAD 1983 (U.S. Survey Foot)



**Parker Flats MRA**  
**20mV DGM Surveys**  
**Mapbook**

FORA ESCA RP  
Monterey County, California

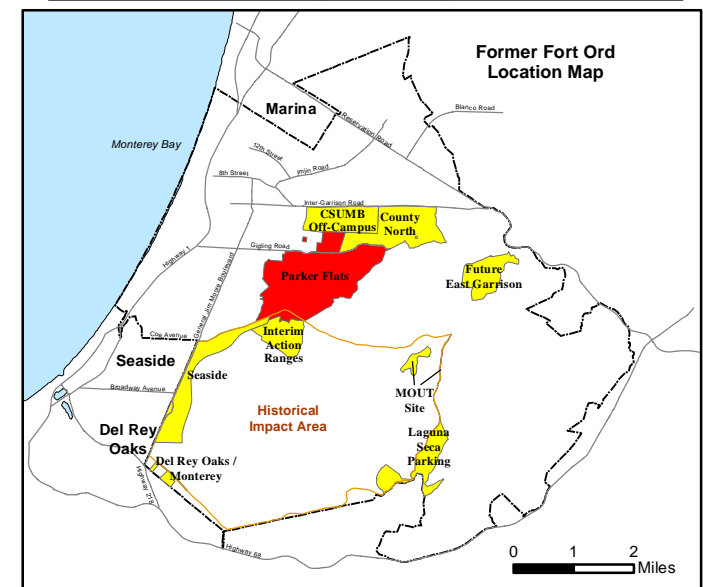
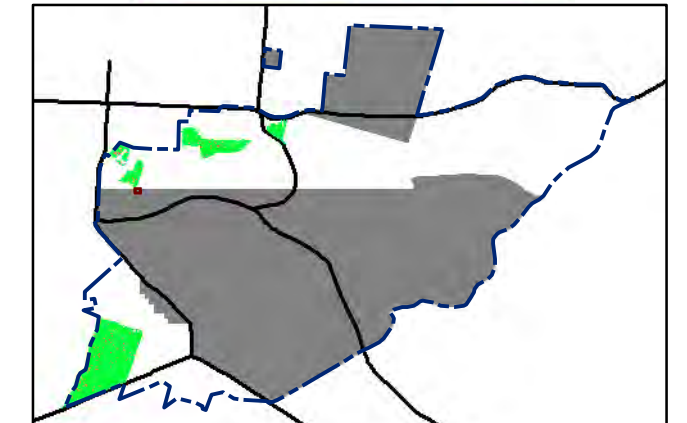
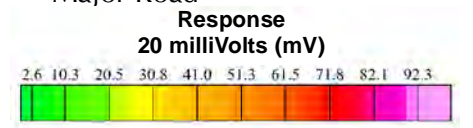
T:\Projects\Parker Flats\PF\_TIP\PF\_TIP\_Mapbooks\2012\_06\_18\_PF\_20mV\_DGM\_Mpbk.mxd - 5/29/2013 @ 11:04:56 PM



### Legend

## Grid C2F7G1

- 2020 ● Target Location
- 5 [Hatched Box] Analog Investigation (See Appendix F3)
- [Brown Box] Analog Investigation Conducted
- [Grey Box] Phase I Removal Action Area Completed by Army
- [Blue Dashed Box] Parker Flats Munitions Response Area
- [Black Line] Major Road



State Plane California IV, NAD 1983 (U.S. Survey Foot)



**Parker Flats MRA  
20mV DGM Surveys  
Mapbook**

FORA ESCA RP  
Monterey County, California

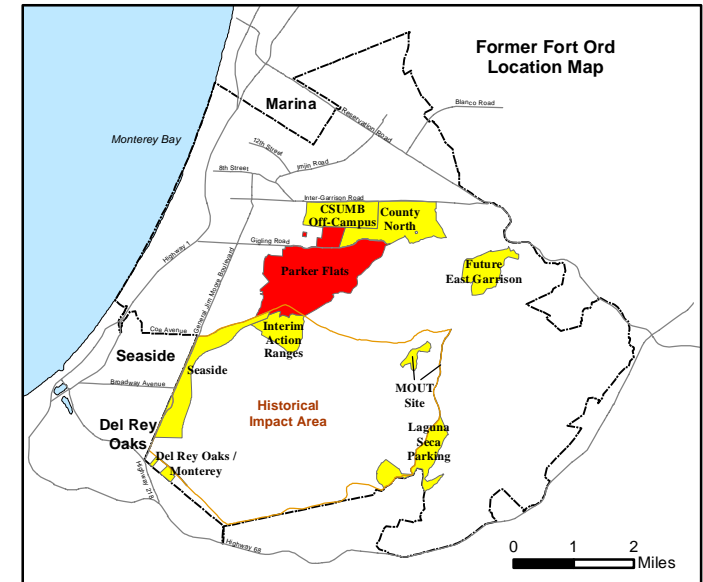
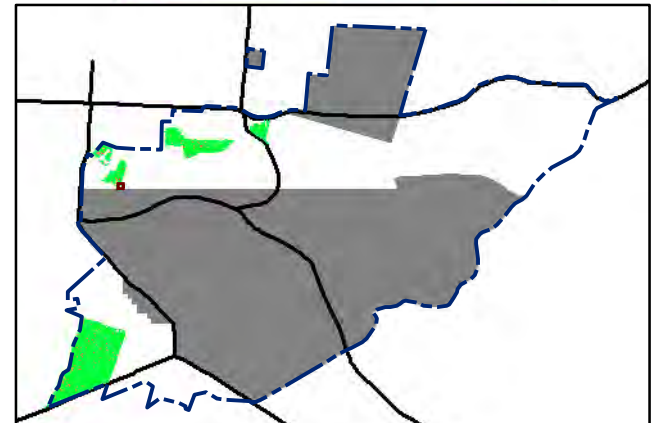
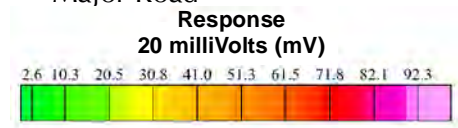
**Map F1B - 192**

T:\Projects\Parker Flats\PF\_TIP\PF\_TIP\_Mapbooks\2012\_06\_18\_PF\_20mV\_DGM\_Mpbk.mxd - 5/29/2013 @ 11:04:56 PM




# Grid C2F7H1

- Legend**
- 2020 ● Target Location
  - 5 [Hatched Box] Analog Investigation (See Appendix F3)
  - [Brown Box] Analog Investigation Conducted
  - [Grey Box] Phase I Removal Action Area Completed by Army
  - [Blue Dashed Box] Parker Flats Munitions Response Area
  - [Black Line] Major Road



State Plane California IV, NAD 1983 (U.S. Survey Foot)

0 15 30 Feet




**Parker Flats MRA**  
**20mV DGM Surveys**  
**Mapbook**

FORA ESCA RP  
Monterey County, California

**Map F1B - 193**



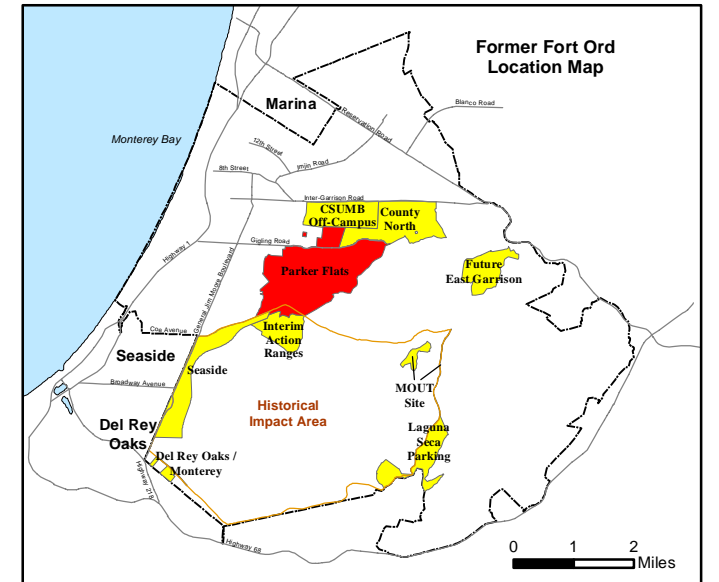
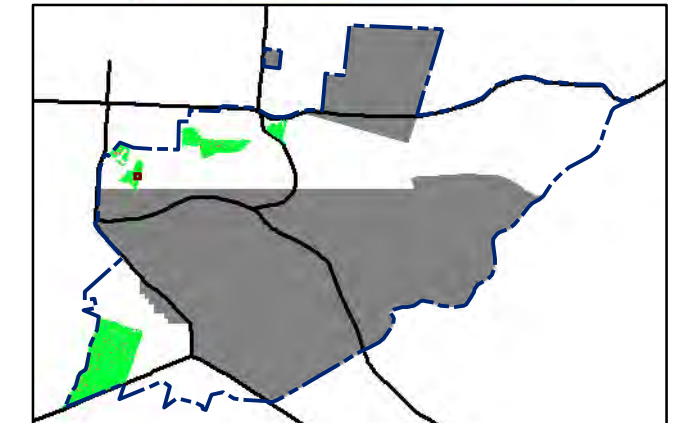
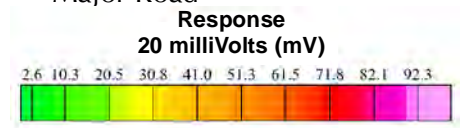
T:\Projects\Parker Flats\PF\_TIP\PF\_TIP\_Mapbooks\2012\_06\_18\_PF\_20mV\_DGM\_Mpbk.mxd - 5/29/2013 @ 11:04:56 PM




### Legend

### Grid C2F7J1

- 2020 ● Target Location
- 5 [hatched box] Analog Investigation (See Appendix F3)
- [brown box] Analog Investigation Conducted
- [grey box] Phase I Removal Action Area Completed by Army
- [blue dashed line] Parker Flats Munitions Response Area
- [black line] Major Road



State Plane California IV, NAD 1983 (U.S. Survey Foot)



**Parker Flats MRA  
20mV DGM Surveys  
Mapbook**

FORA ESCA RP  
Monterey County, California

**Map F1B - 195**

T:\Projects\Parker Flats\PF\_TIP\PF\_TIP\_Mapbooks\2012\_06\_18\_PF\_20mV\_DGM\_Mpbk.mxd - 5/29/2013 @ 11:04:56 PM

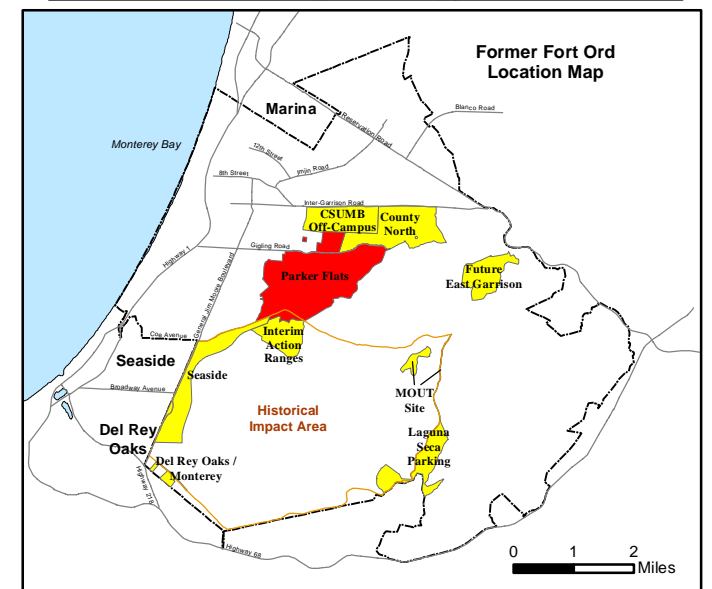
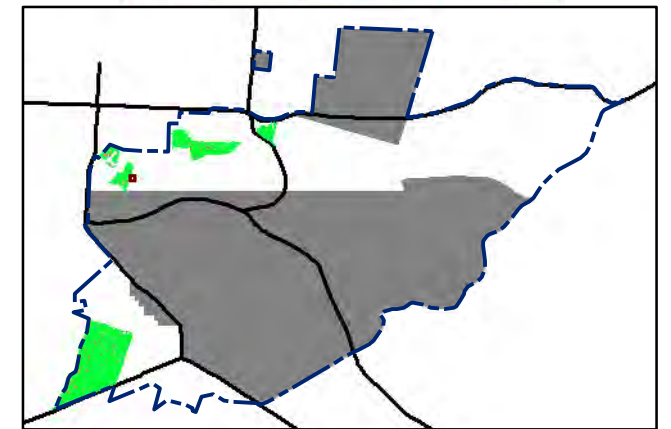



### Legend


### Grid C2F7J2

- 2020 ● Target Location
- 5 ▨ Analog Investigation (See Appendix F3)
- Analog Investigation Conducted
- Phase I Removal Action Area Completed by Army
- ▬ Parker Flats Munitions Response Area
- ▬ Major Road

#### Response 20 milliVolts (mV)



State Plane California IV, NAD 1983 (U.S. Survey Foot)

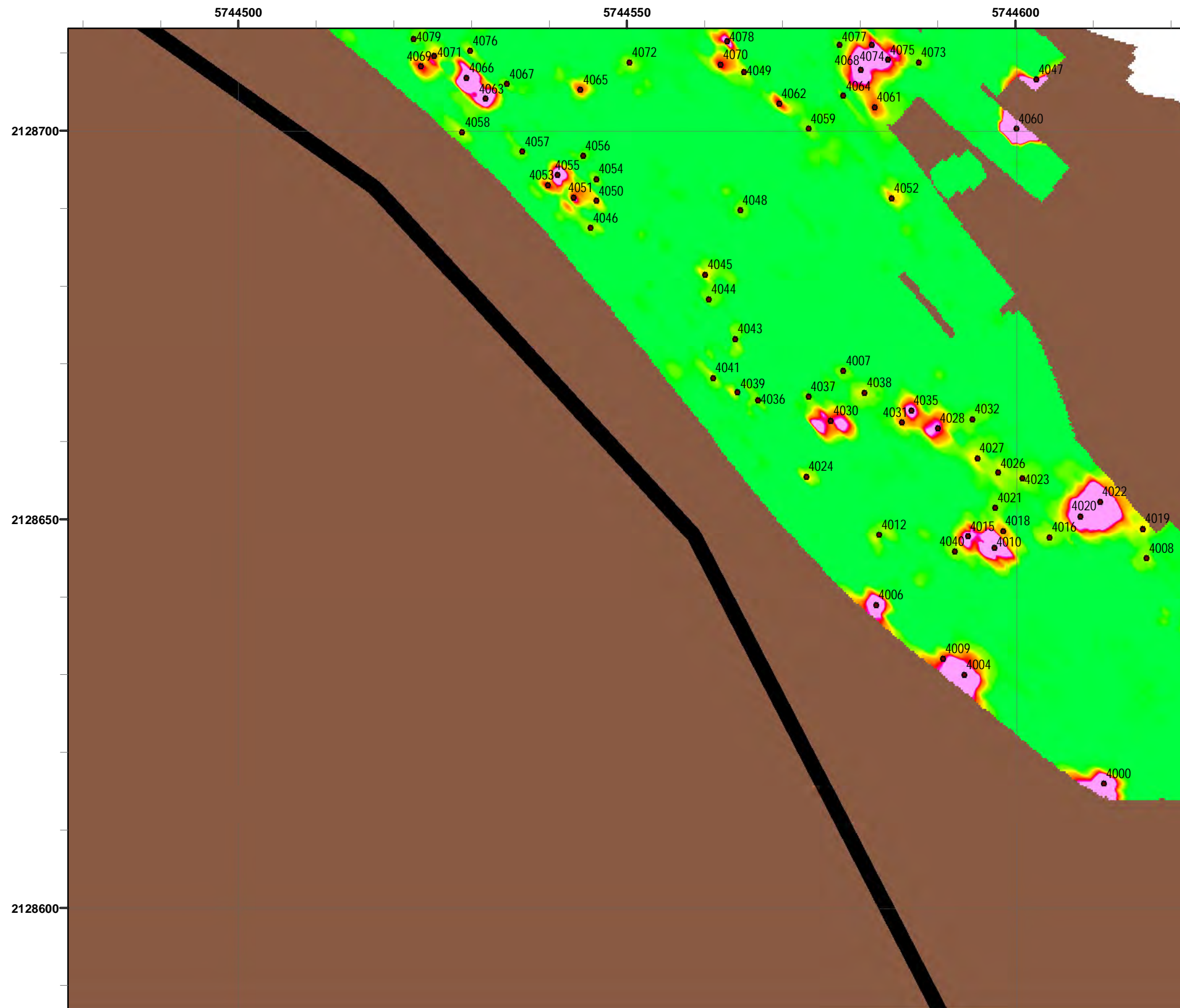


### Parker Flats MRA 20mV DGM Surveys Mapbook

FORA ESCA RP  
Monterey County, California




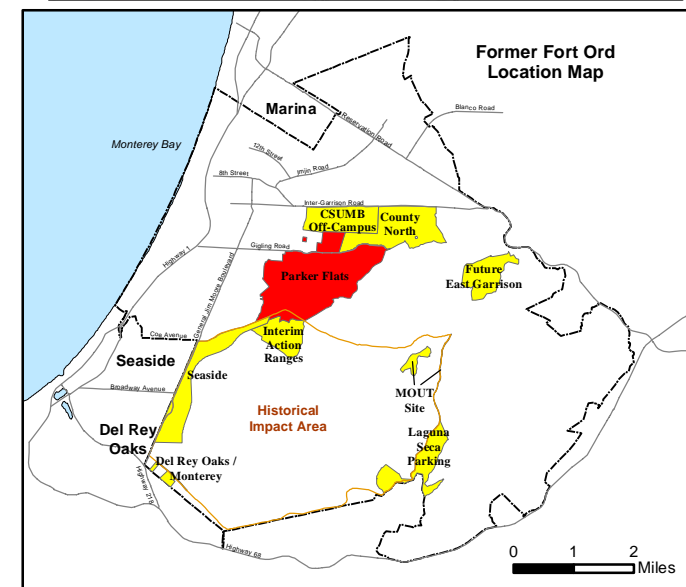
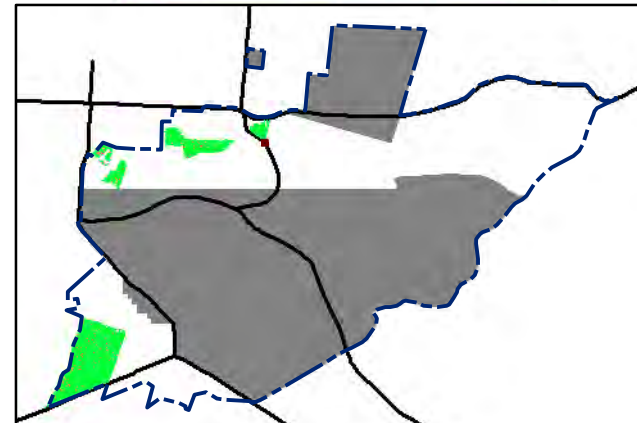
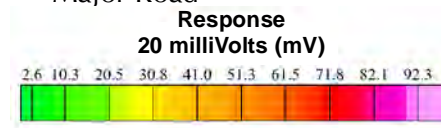
T:\Projects\Parker Flats\PF\_TIP\PF\_TIP\_Mapbooks\2012\_06\_18\_PF\_20mV\_DGM\_Mpbk.mxd - 5/29/2013 @ 11:04:56 PM



### Legend

### Grid C2G0G1

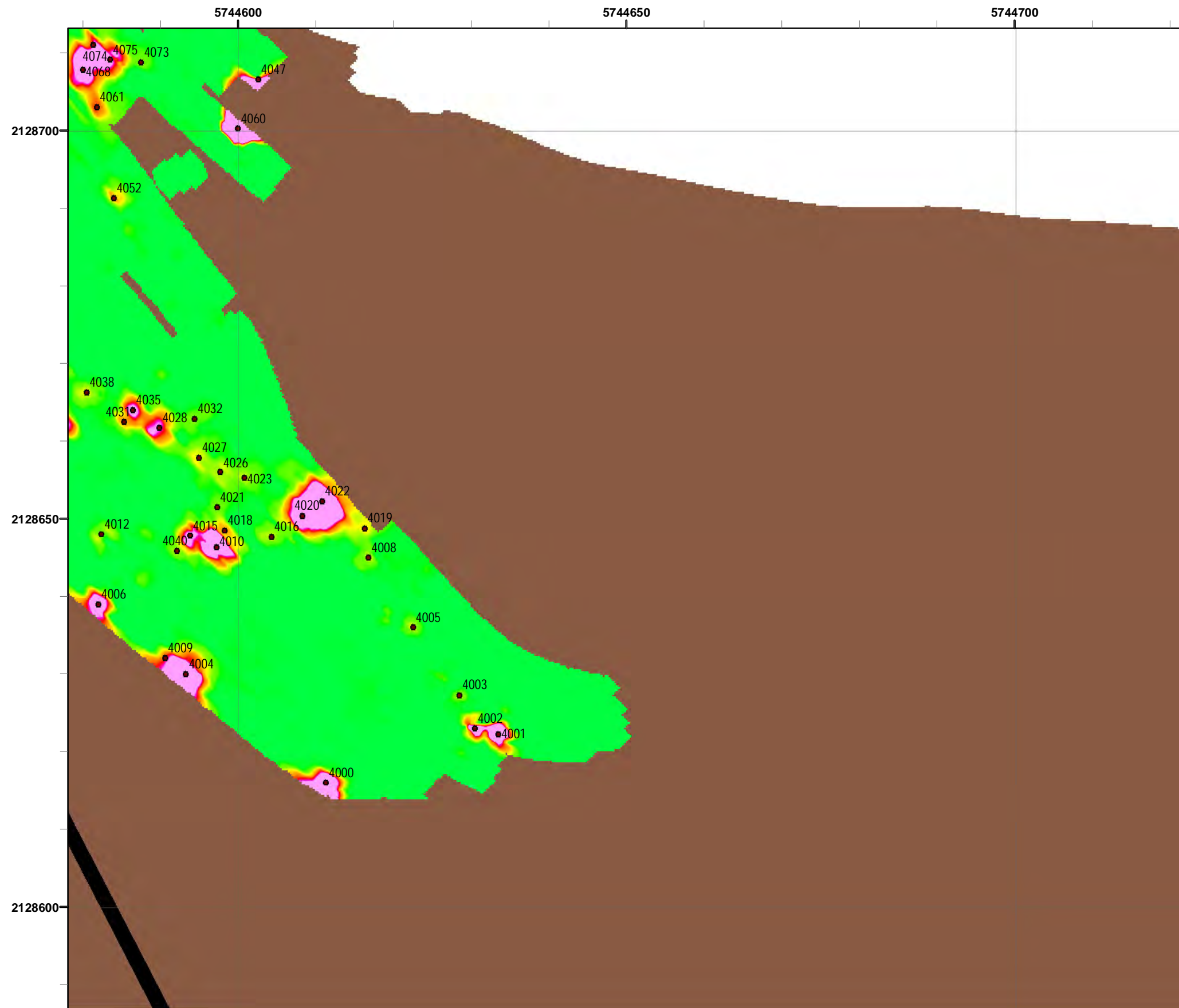
- 2020 ● Target Location
- 5 ▨ Analog Investigation (See Appendix F3)
- Analog Investigation Conducted
- Phase I Removal Action Area Completed by Army
- ▬ Parker Flats Munitions Response Area
- ▬ Major Road



**Parker Flats MRA  
20mV DGM Surveys  
Mapbook**

FORA ESCA RP  
Monterey County, California

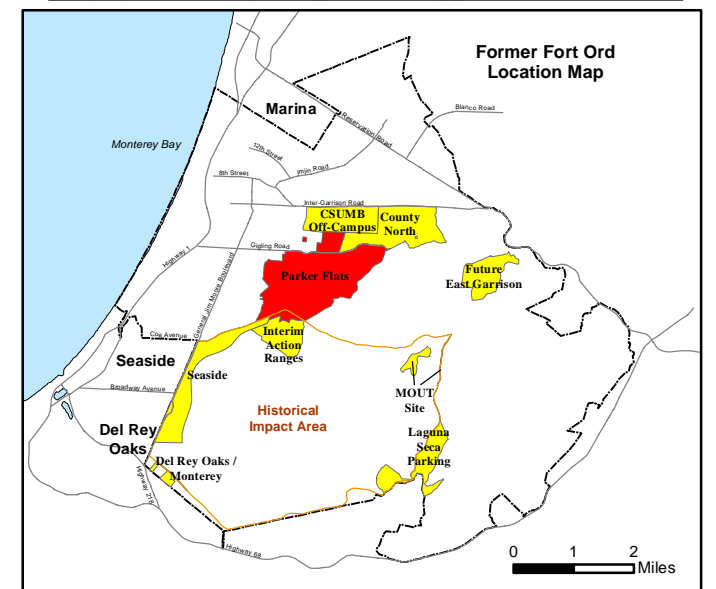
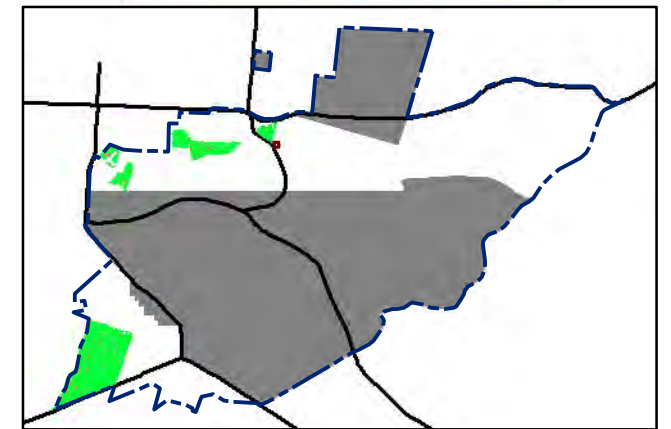
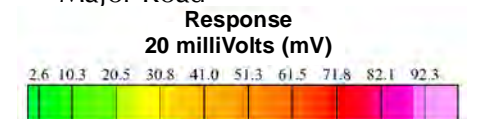
T:\Projects\Parker Flats\PF\_TIP\PF\_TIP\_Mapbooks\2012\_06\_18\_PF\_20mV\_DGM\_Mpbk.mxd - 5/29/2013 @ 11:04:56 PM




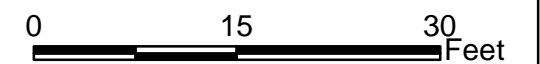
### Legend

### Grid C2G0G2

- 2020 ● Target Location
- 5 [hatched box] Analog Investigation (See Appendix F3)
- [brown box] Analog Investigation Conducted
- [grey box] Phase I Removal Action Area Completed by Army
- [blue dashed line] Parker Flats Munitions Response Area
- [thick black line] Major Road



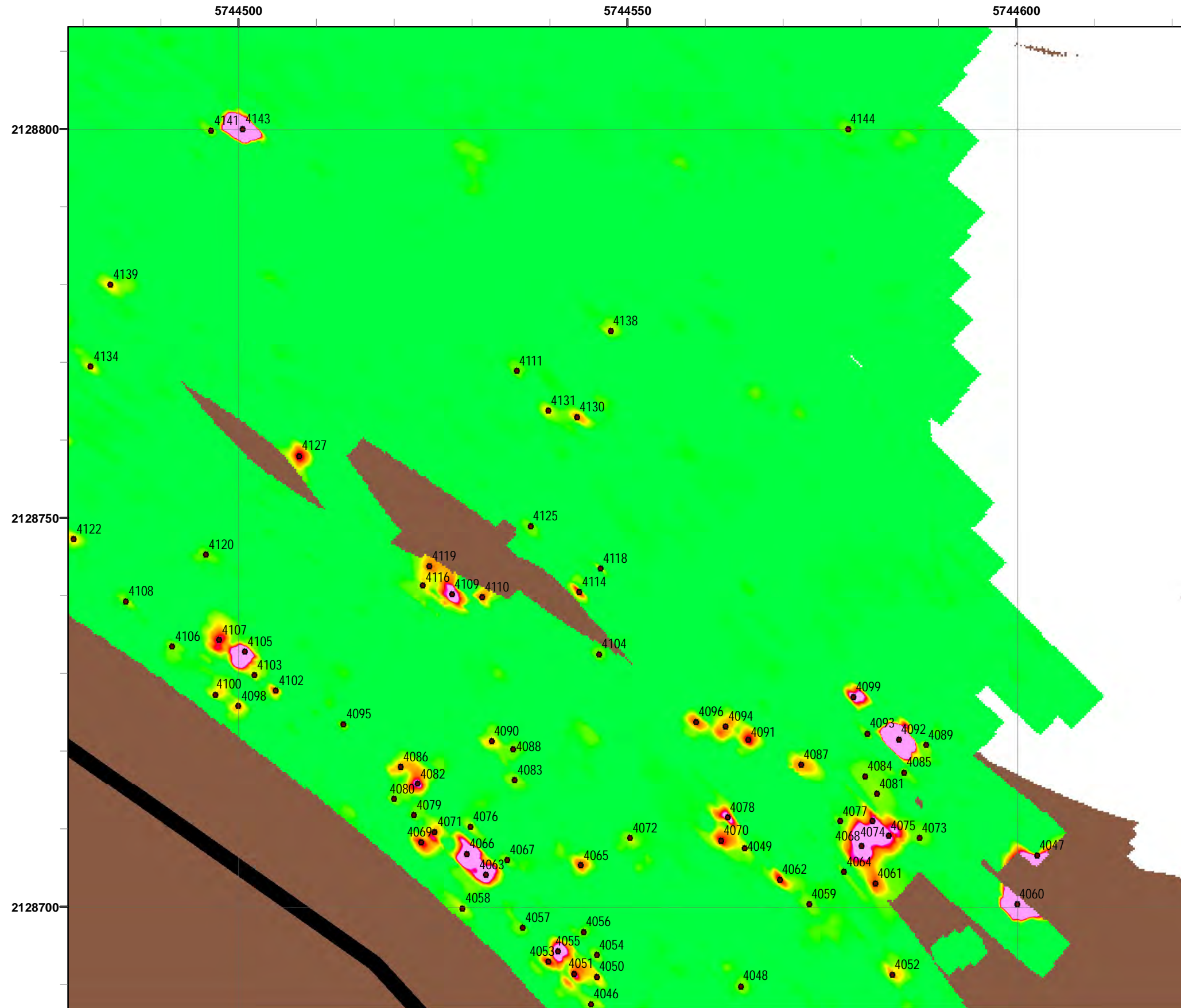
State Plane California IV, NAD 1983 (U.S. Survey Foot)



### Parker Flats MRA 20mV DGM Surveys Mapbook

FORA ESCA RP  
Monterey County, California

T:\Projects\Parker Flats\PF\_TIP\PF\_TIP\PF\_TIP\_Mapbooks\2012\_06\_18\_PF\_20mV\_DGM\_Mpbk.mxd - 5/29/2013 @ 11:04:56 PM



### Grid C2G0H1

2020

- Target Location
- 5 [Hatched Box] Analog Investigation (See Appendix F3)
- [Brown Box] Analog Investigation Conducted
- [Grey Box] Phase I Removal Action Area Completed by Army
- [Blue Dashed Box] Parker Flats Munitions Response Area
- [Black Line] Major Road

#### Legend

**Response**  
20 milliVolts (mV)

2.6 10.3 20.5 30.8 41.0 51.3 61.5 71.8 82.1 92.3

**Former Fort Ord Location Map**

Monterey Bay, Marina, CSUMB Off-Campus North, Parker Flats, Interim Action Ranges, Historical Impact Area, Seaside, Del Rey Oaks, MOUT Site, Laguna Seca Parking, Future East Garrison

0 1 2 Miles

State Plane California IV, NAD 1983 (U.S. Survey Foot)

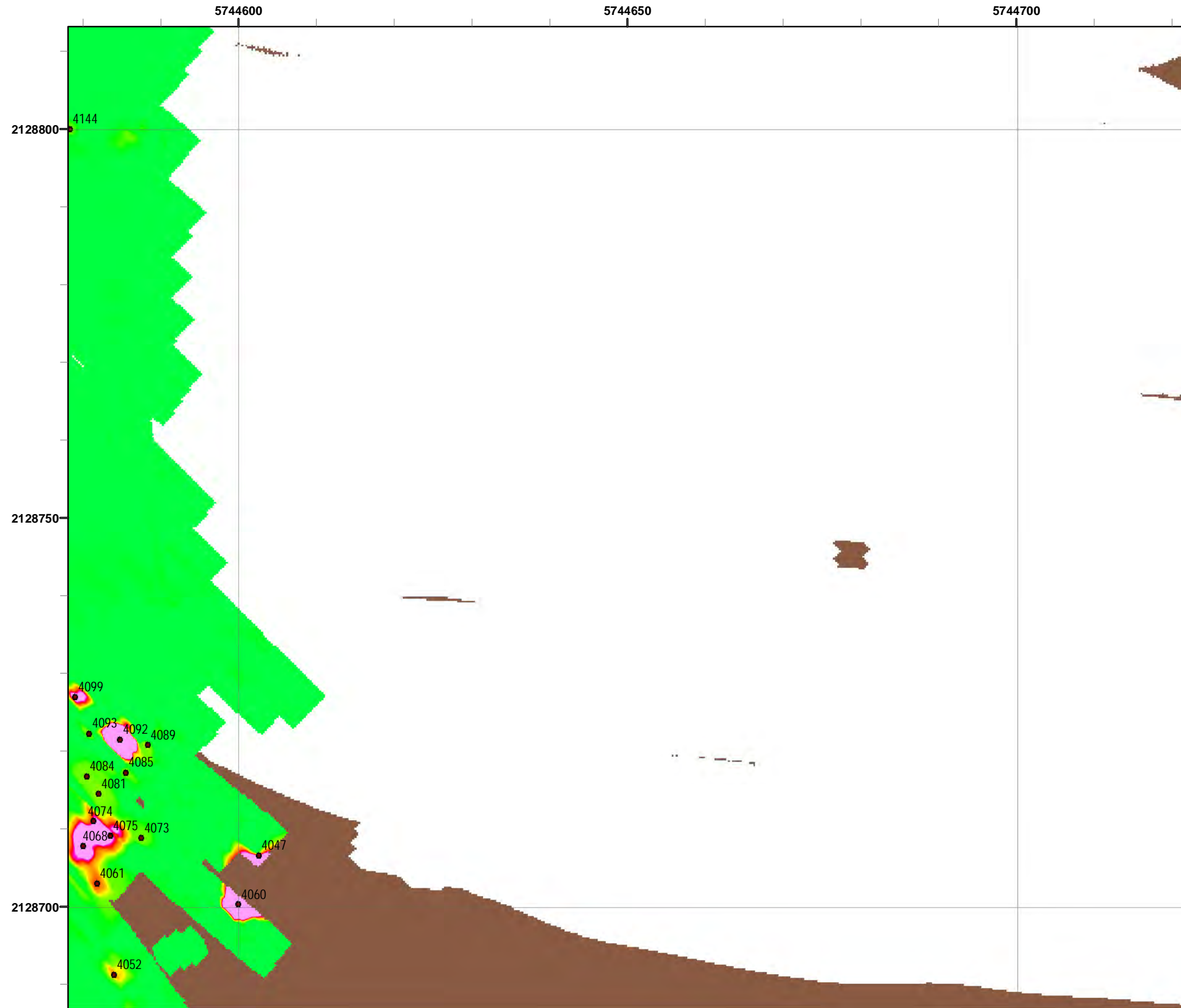
0 15 30 Feet

**Parker Flats MRA**  
**20mV DGM Surveys**  
**Mapbook**

FORA ESCA RP  
Monterey County, California

**Map F1B - 199**

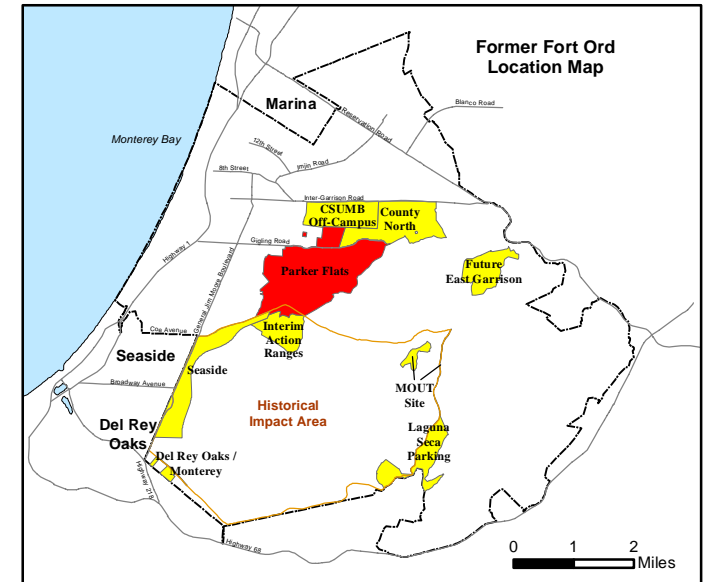
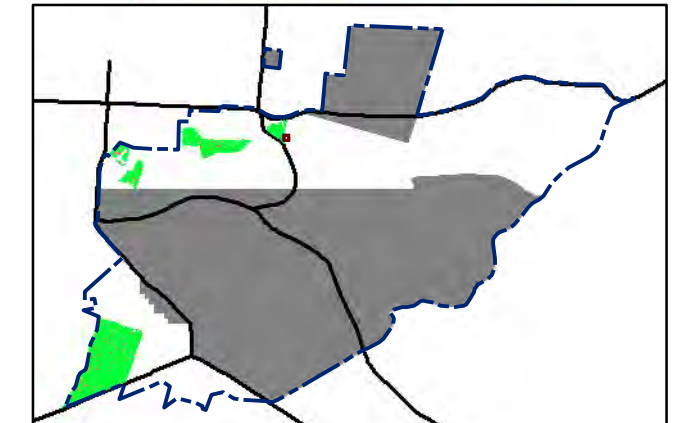
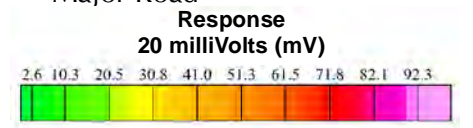
T:\Projects\Parker Flats\PF\_TIP\PF\_TIP\_Mapbooks\2012\_06\_18\_Pf\_20mV\_DGM\_Mpbk.mxd - 5/29/2013 @ 11:04:56 PM




### Legend

- 2020 ● Target Location
- 5 ▨ Analog Investigation (See Appendix F3)
- Analog Investigation Conducted
- Phase I Removal Action Area Completed by Army
- ▬ Parker Flats Munitions Response Area
- ▬ Major Road

### Grid C2G0H2



State Plane California IV, NAD 1983 (U.S. Survey Foot)



**Parker Flats MRA  
20mV DGM Surveys  
Mapbook**

FORA ESCA RP  
Monterey County, California