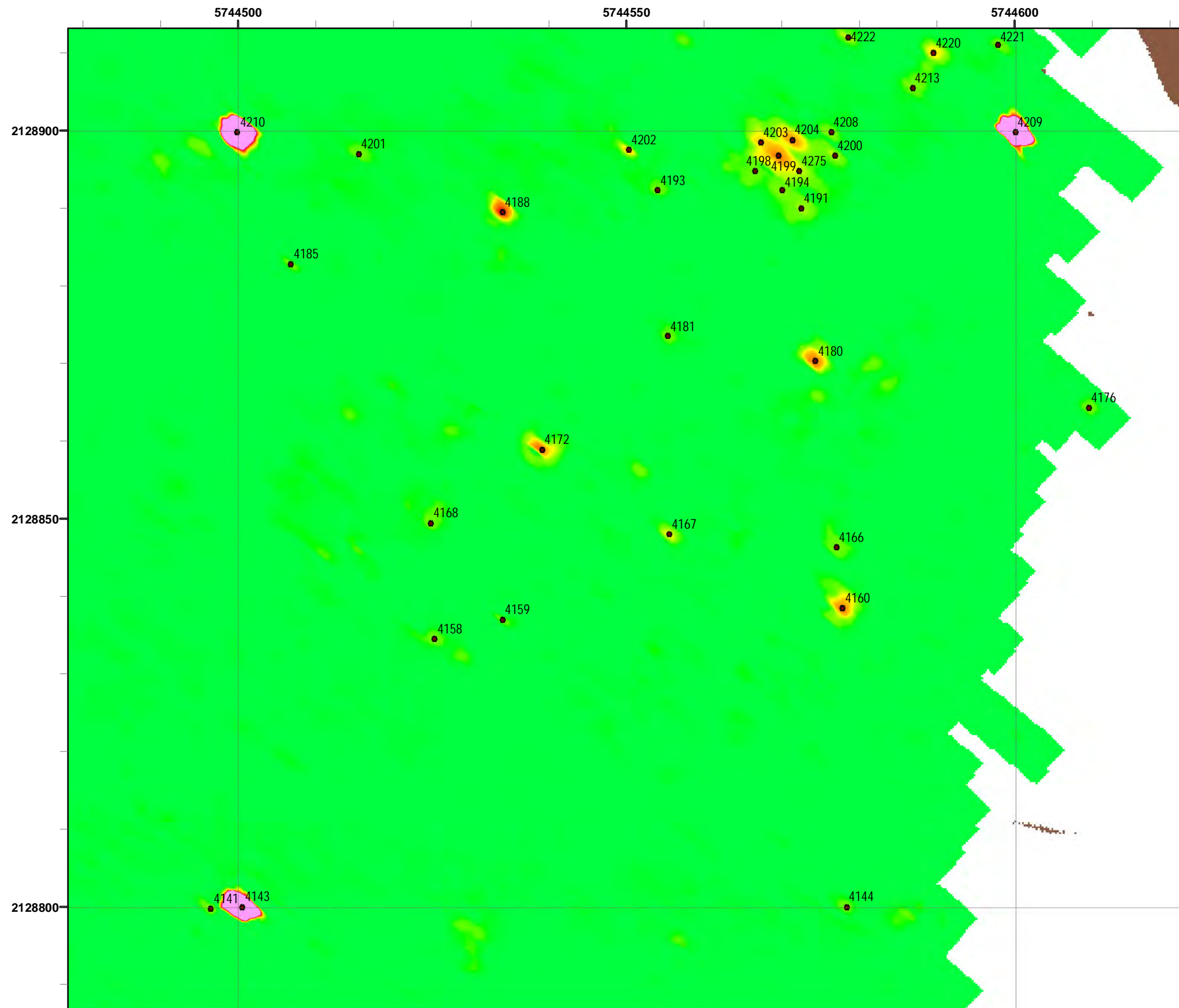


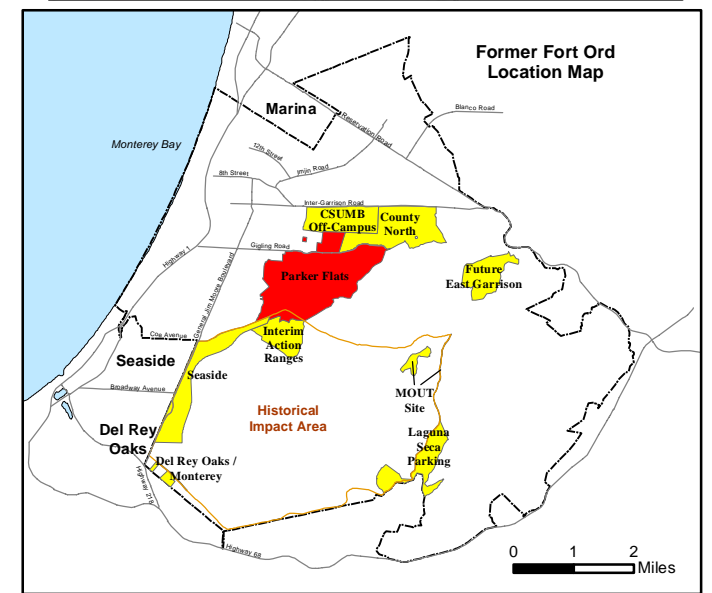
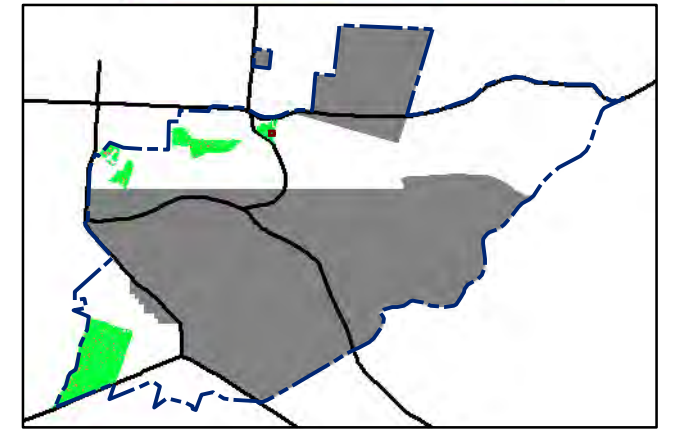
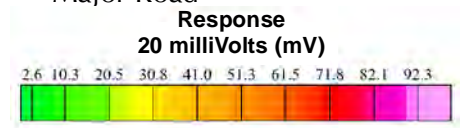
T:\Projects\Parker Flats\PF_TIP\PF_TIP_Mapbooks\2012_06_18_PF_20mV_DGM_Mpbk.mxd - 5/29/2013 @ 11:22:30 PM



Legend


Grid C2G011

- 2020 ● Target Location
- 5 ▨ Analog Investigation (See Appendix F3)
- Analog Investigation Conducted
- Phase I Removal Action Area Completed by Army
- ▬ Parker Flats Munitions Response Area
- ▬ Major Road



State Plane California IV, NAD 1983 (U.S. Survey Foot)

0 15 30 Feet



**Parker Flats MRA
20mV DGM Surveys
Mapbook**

FORA ESCA RP
Monterey County, California

T:\Projects\Parker Flats\PF_TIP\PF_TIP_Mapbooks\2012_06_18_Pf_20mV_DGM_Mpbk.mxd - 5/29/2013 @ 11:22:30 PM



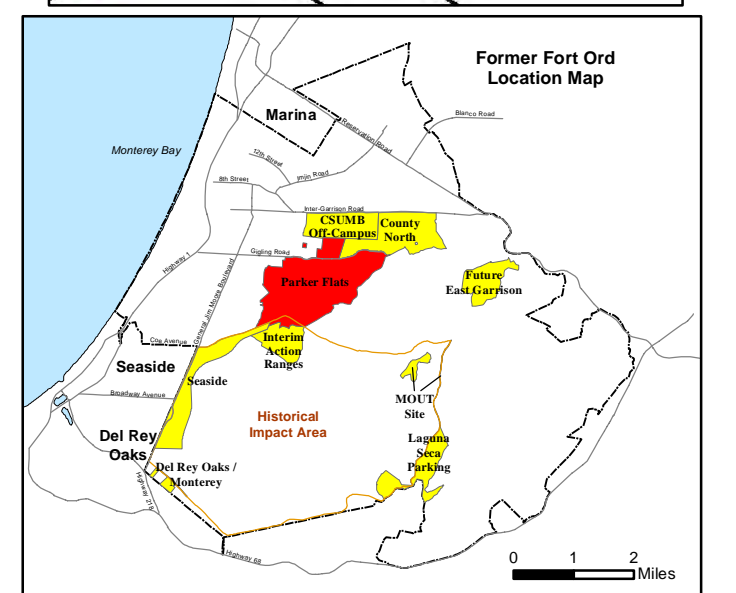
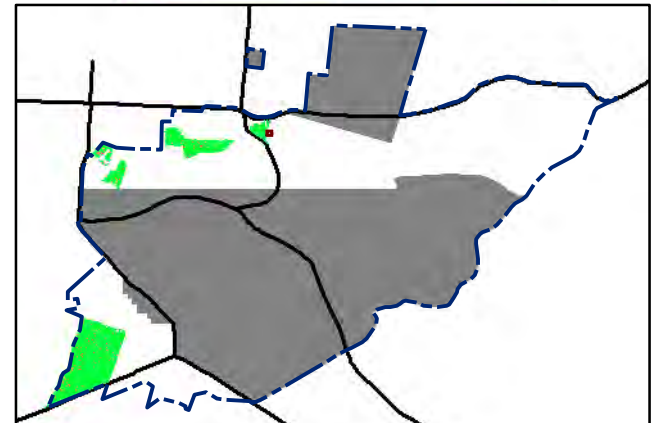
Legend

2020

- Target Location
- 5 [Hatched Box] Analog Investigation (See Appendix F3)
- [Brown Box] Analog Investigation Conducted
- [Grey Box] Phase I Removal Action Area Completed by Army
- [Blue Dashed Line] Parker Flats Munitions Response Area
- [Black Line] Major Road

Response
20 milliVolts (mV)

2.6 10.3 20.5 30.8 41.0 51.3 61.5 71.8 82.1 92.3



State Plane California IV, NAD 1983 (U.S. Survey Foot)

0 15 30 Feet

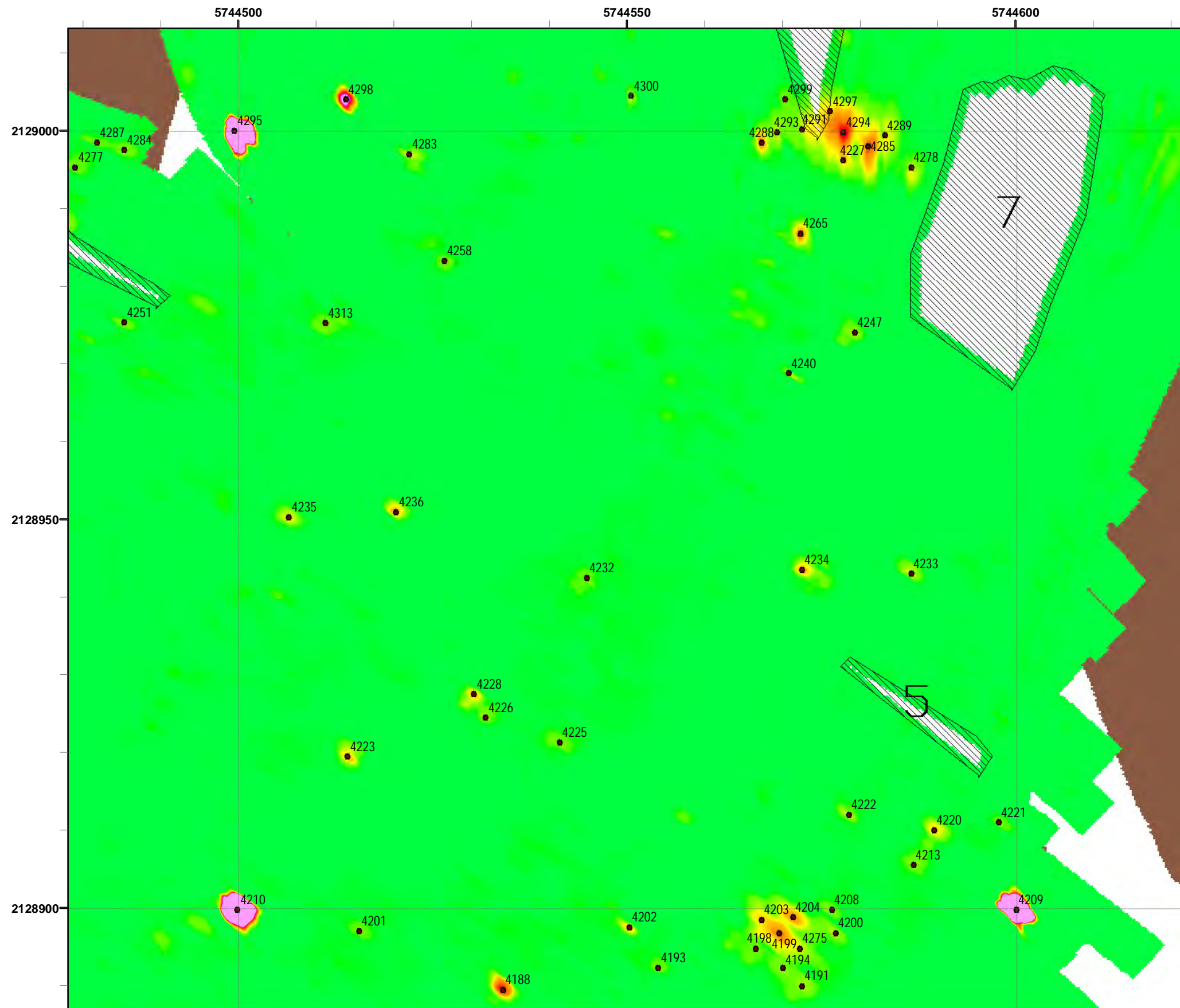


**Parker Flats MRA
20mV DGM Surveys
Mapbook**

FORA ESCA RP
Monterey County, California

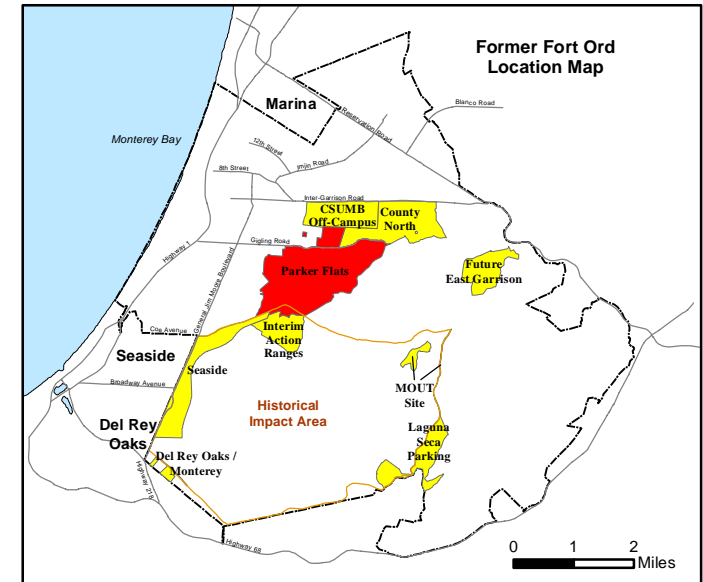
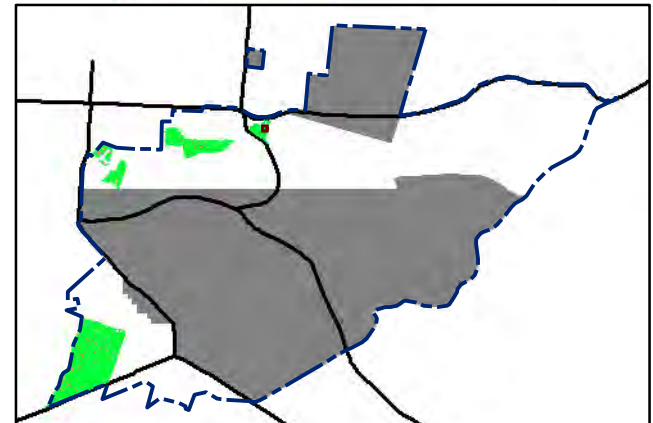
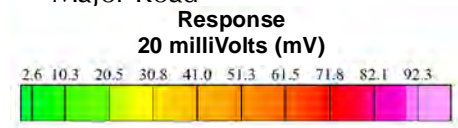
Map F1B - 202

T:\Projects\Parker Flats\PF_TIP\PF_TIP_Mapbooks\2012_06_18_PF_20mV_DGM_Mpbk.mxd - 5/29/2013 @ 11:22:30 PM




Grid C2G0J1

- Legend**
- 2020 ● Target Location
 - 5 [Hatched Box] Analog Investigation (See Appendix F3)
 - [Brown Box] Analog Investigation Conducted
 - [Gray Box] Phase I Removal Action Area Completed by Army
 - [Blue Dashed Box] Parker Flats Munitions Response Area
 - [Black Line] Major Road



State Plane California IV, NAD 1983 (U.S. Survey Foot)

0 15 30 Feet



**Parker Flats MRA
20mV DGM Surveys
Mapbook**

FORA ESCA RP
Monterey County, California

Map F1B - 203


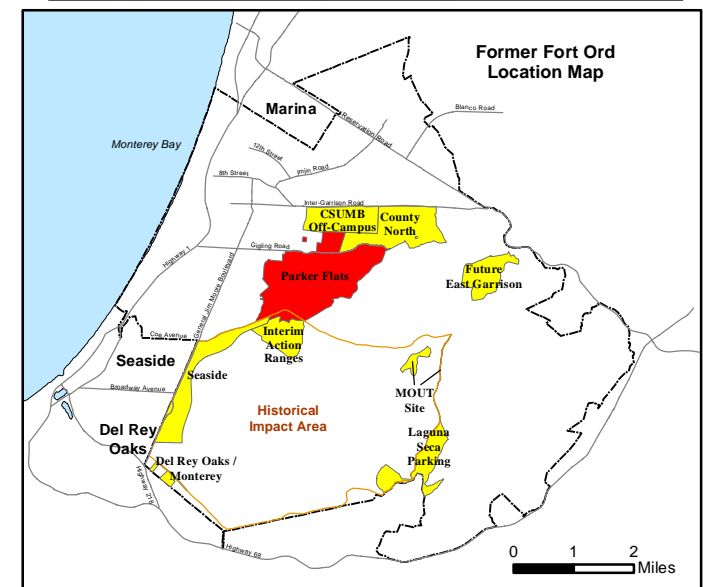
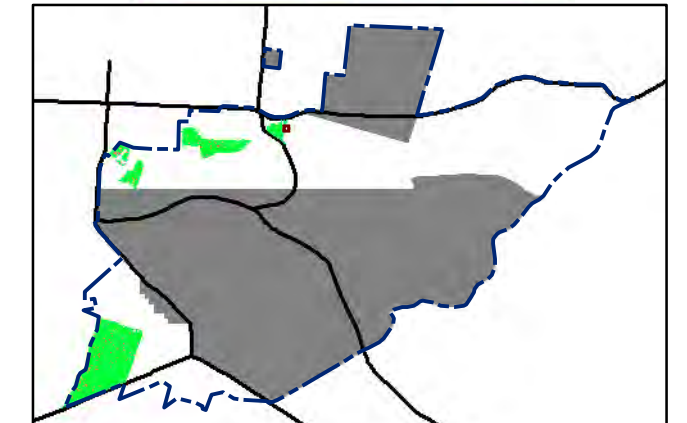
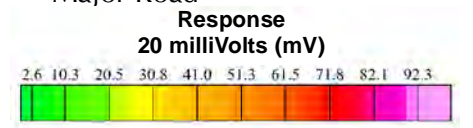
T:\Projects\Parker Flats\PF_TIP\PF_TIP_Mapbooks\2012_06_18_PF_20mV_DGM_Mpbk.mxd - 5/29/2013 @ 11:22:30 PM



Legend

Grid C2G0J2


- 2020 ● Target Location
- 5 [Hatched Box] Analog Investigation (See Appendix F3)
- [Brown Box] Analog Investigation Conducted
- [Grey Box] Phase I Removal Action Area Completed by Army
- [Blue Dashed Box] Parker Flats Munitions Response Area
- [Black Line] Major Road



**Parker Flats MRA
20mV DGM Surveys
Mapbook**

FORA ESCA RP
Monterey County, California

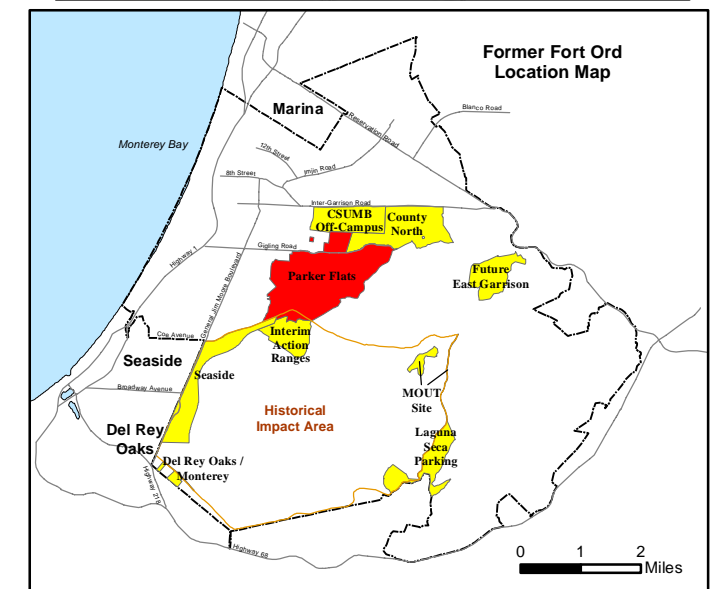
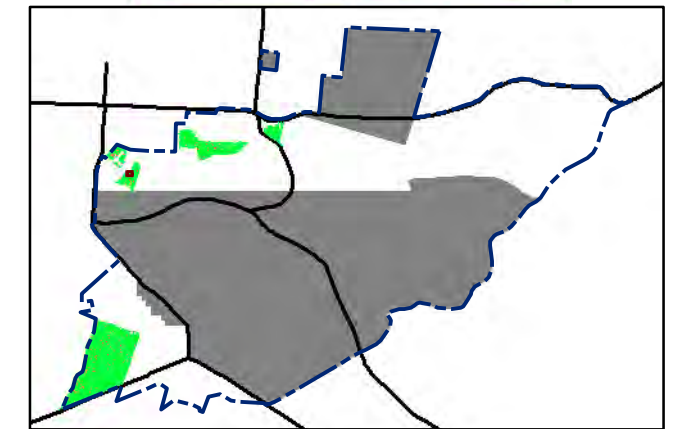
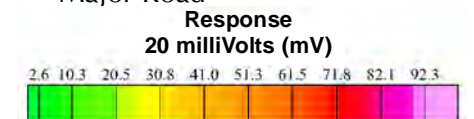
T:\Projects\Parker Flats\PF_TIP\PF_TIP_Mapbooks\2012_06_18_PF_20mV_DGM_Mpbk.mxd - 5/29/2013 @ 11:22:30 PM




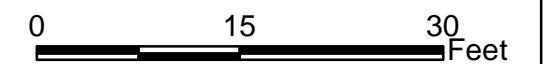
Legend

Grid C2G6A0

- 2020 ● Target Location
- 5 ▨ Analog Investigation (See Appendix F3)
- Analog Investigation Conducted
- Phase I Removal Action Area Completed by Army
- ▬ Parker Flats Munitions Response Area
- ▬ Major Road



State Plane California IV, NAD 1983 (U.S. Survey Foot)



Parker Flats MRA 20mV DGM Surveys Mapbook

FORA ESCA RP
Monterey County, California

Map F1B - 205

T:\Projects\Parker Flats\PF_TIP\PF_TIP_Mapbooks\2012_06_18_PF_20mV_DGM_Mpbk.mxd - 5/29/2013 @ 11:22:30 PM



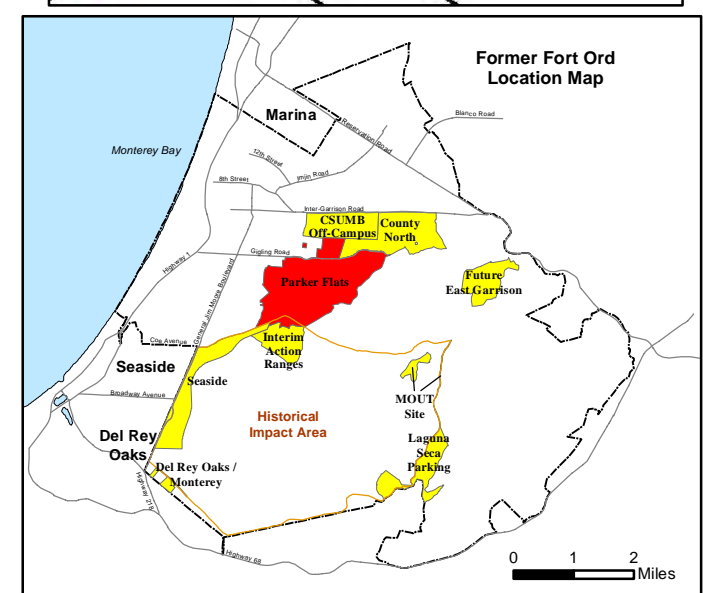
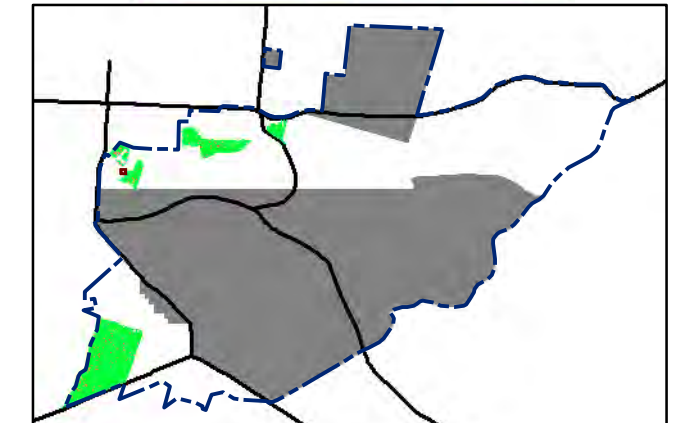
Legend

2020

- Target Location
- 5 [Hatched Box] Analog Investigation (See Appendix F3)
- [Brown Box] Analog Investigation Conducted
- [Grey Box] Phase I Removal Action Area Completed by Army
- [Blue Dashed Box] Parker Flats Munitions Response Area
- [Black Line] Major Road


Response
20 milliVolts (mV)

2.6 10.3 20.5 30.8 41.0 51.3 61.5 71.8 82.1 92.3



State Plane California IV, NAD 1983 (U.S. Survey Foot)

0 15 30 Feet




**Parker Flats MRA
20mV DGM Surveys
Mapbook**

FORA ESCA RP
Monterey County, California

Map F1B - 206

T:\Projects\Parker Flats\PF_TIP\PF_TIP_Mapbooks\2012_06_18_PF_20mV_DGM_Mpbk.mxd - 5/29/2013 @ 11:22:30 PM

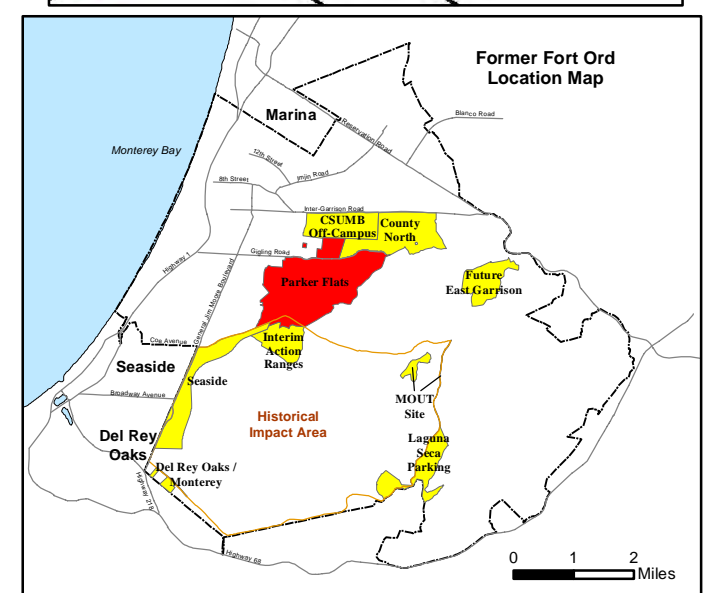
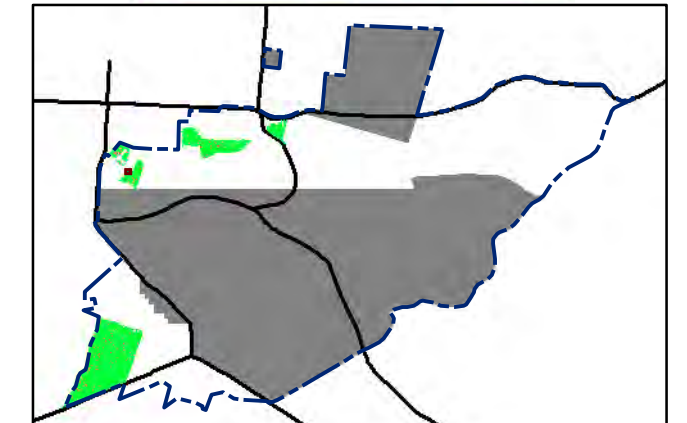


Legend


2020

- Target Location
- 5 Analog Investigation (See Appendix F3)
- Analog Investigation Conducted
- Phase I Removal Action Area Completed by Army
- Parker Flats Munitions Response Area
- Major Road

Response
20 milliVolts (mV)



State Plane California IV, NAD 1983 (U.S. Survey Foot)



**Parker Flats MRA
20mV DGM Surveys
Mapbook**

FORA ESCA RP
Monterey County, California

Map F1B - 207

T:\Projects\Parker Flats\PF_TIP\PF_TIP_Mapbooks\2012_06_18_PF_20mV_DGM_Mpbk.mxd - 5/29/2013 @ 11:22:30 PM



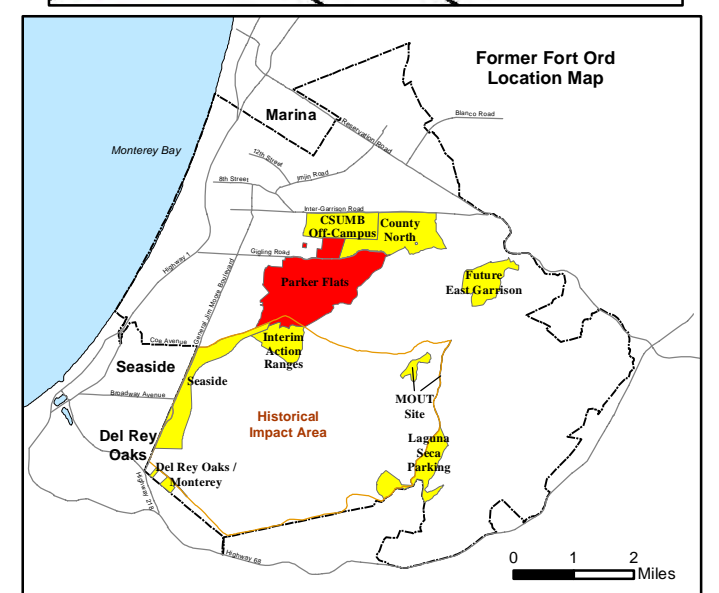
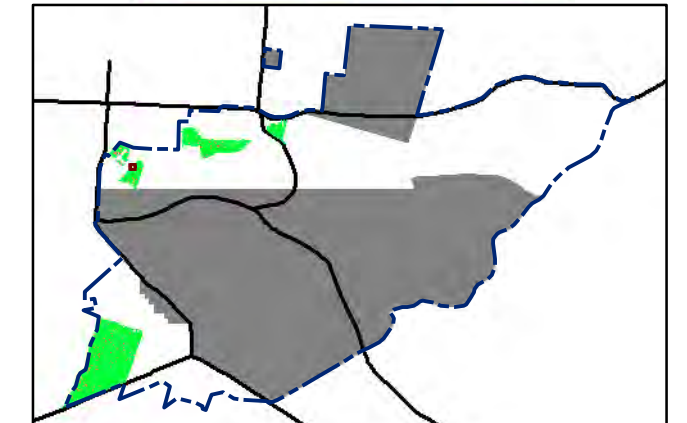
Legend

2020

- Target Location
- 5 [Hatched Box] Analog Investigation (See Appendix F3)
- [Brown Box] Analog Investigation Conducted
- [Grey Box] Phase I Removal Action Area Completed by Army
- [Blue Dashed Line] Parker Flats Munitions Response Area
- [Black Line] Major Road


Response
20 milliVolts (mV)

2.6 10.3 20.5 30.8 41.0 51.3 61.5 71.8 82.1 92.3



State Plane California IV, NAD 1983 (U.S. Survey Foot)

0 15 30 Feet



**Parker Flats MRA
20mV DGM Surveys
Mapbook**

FORA ESCA RP
Monterey County, California

Map F1B - 208

T:\Projects\Parker Flats\PF_TIP\PF_TIP_Mapbooks\2012_06_18_PF_20mV_DGM_Mpbk.mxd - 5/29/2013 @ 11:22:30 PM

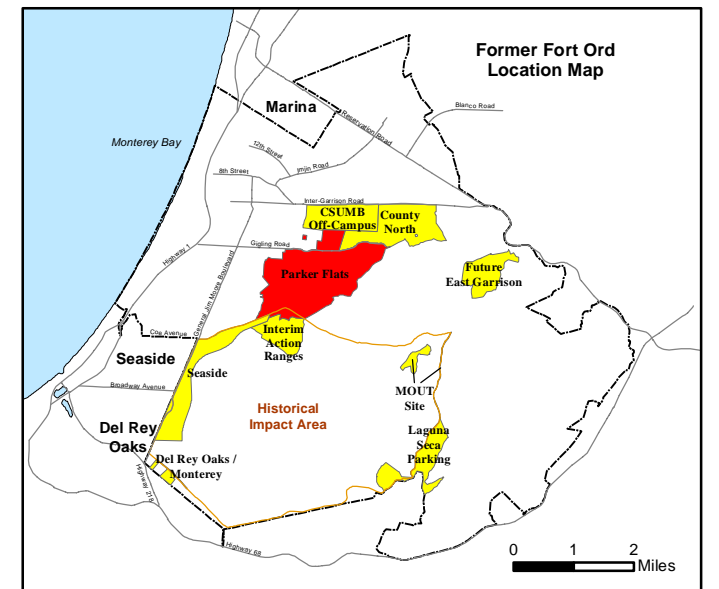
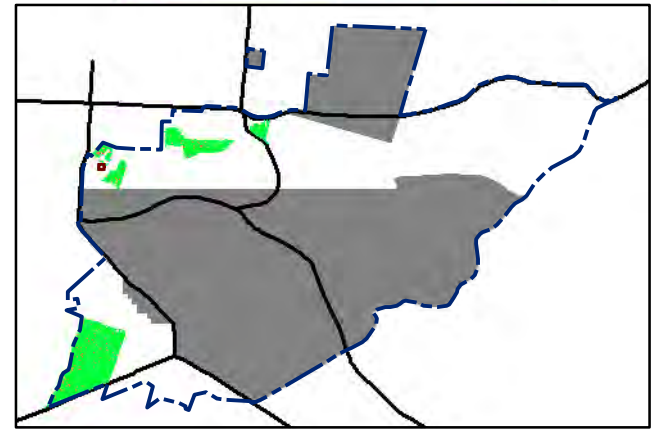



Grid C2G6B7


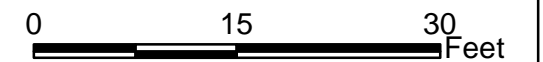
Legend

- 2020 Target Location
- 5 [Hatched Box] Analog Investigation (See Appendix F3)
- [Brown Box] Analog Investigation Conducted
- [Grey Box] Phase I Removal Action Area Completed by Army
- [Blue Dashed Line] Parker Flats Munitions Response Area
- [Black Line] Major Road

Response 20 milliVolts (mV)




State Plane California IV, NAD 1983 (U.S. Survey Foot)



Parker Flats MRA 20mV DGM Surveys Mapbook

FORA ESCA RP
Monterey County, California

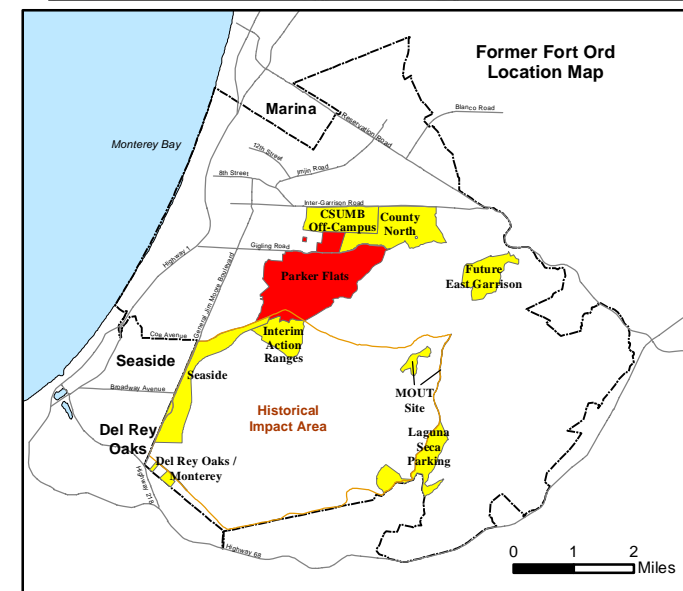
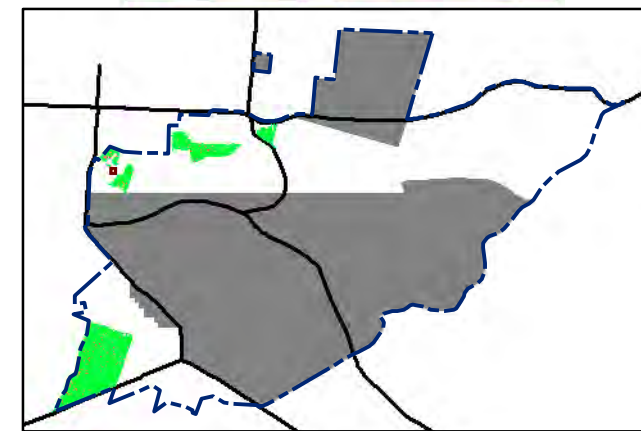
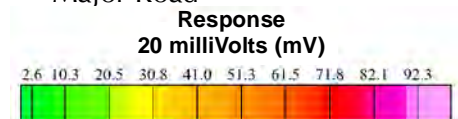
T:\Projects\Parker Flats\PF_TIP\PF_TIP_Mapbooks\2012_06_18_PF_20mV_DGM_Mpbk.mxd - 5/29/2013 @ 11:22:30 PM




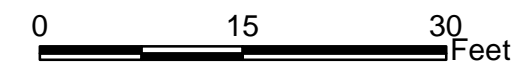
Legend

Grid C2G6B8

- 2020 ● Target Location
- 5 [hatched box] Analog Investigation (See Appendix F3)
- [brown box] Analog Investigation Conducted
- [grey box] Phase I Removal Action Area Completed by Army
- [dashed blue line] Parker Flats Munitions Response Area
- [solid black line] Major Road



State Plane California IV, NAD 1983 (U.S. Survey Foot)



**Parker Flats MRA
20mV DGM Surveys
Mapbook**

FORA ESCA RP
Monterey County, California

T:\Projects\Parker Flats\PF_TIP\PF_TIP_Mapbooks\2012_06_18_PF_20mV_DGM_Mpbk.mxd - 5/29/2013 @ 11:22:30 PM

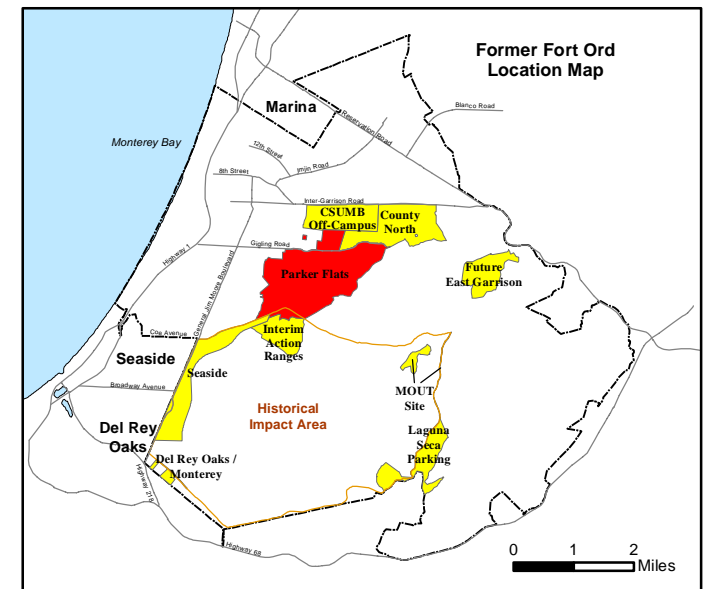
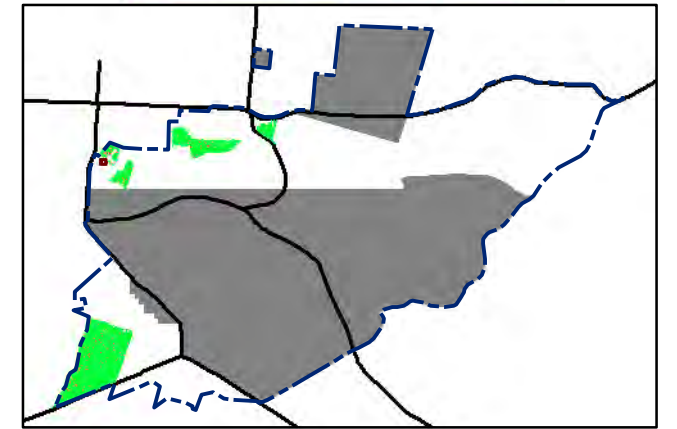



Grid C2G6C6


Legend

- 2020 ● Target Location
- 5 ▨ Analog Investigation (See Appendix F3)
- Analog Investigation Conducted
- Phase I Removal Action Area Completed by Army
- ▬ Parker Flats Munitions Response Area
- ▬ Major Road

Response 20 millivolts (mV)



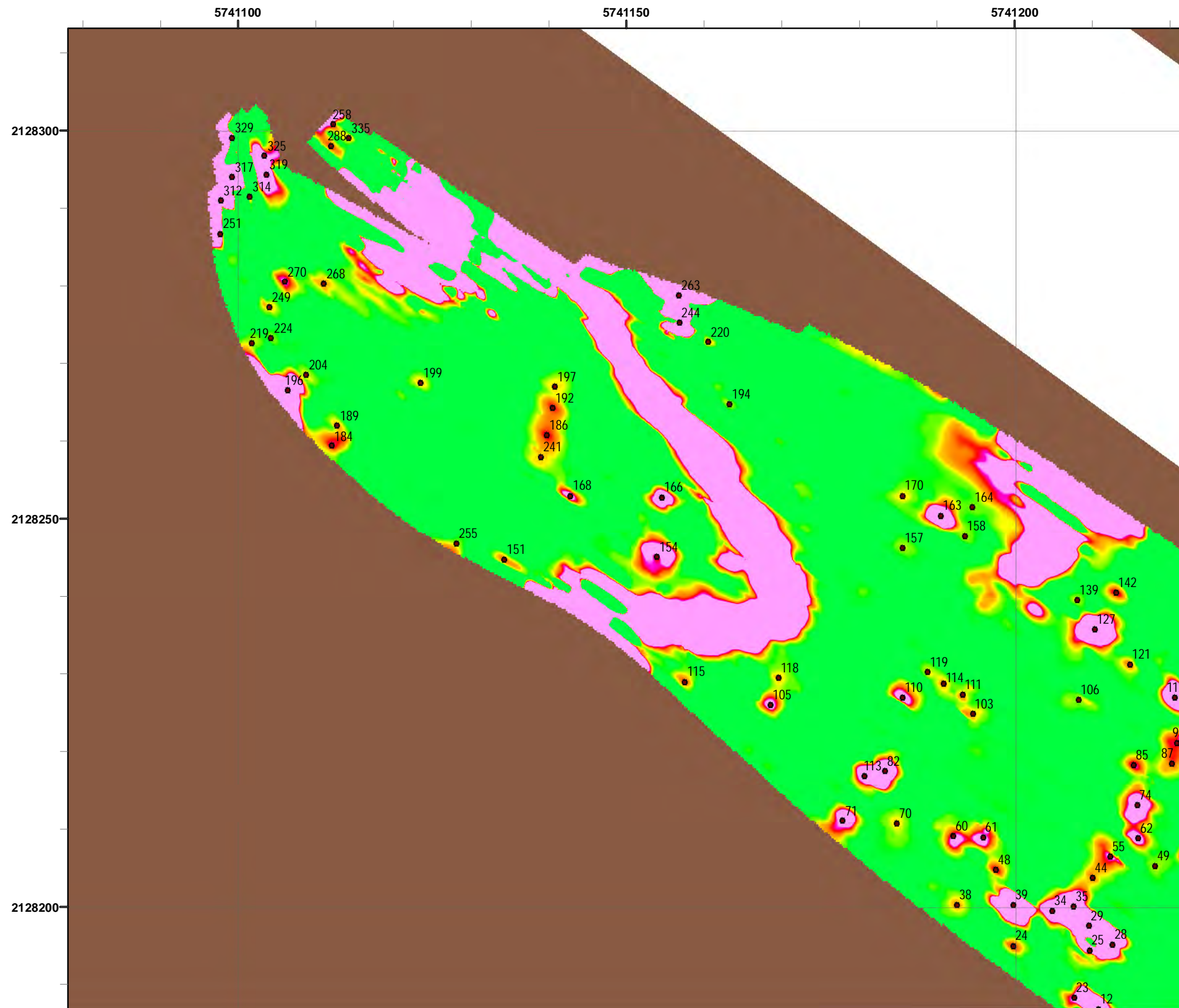
State Plane California IV, NAD 1983 (U.S. Survey Foot)



Parker Flats MRA 20mV DGM Surveys Mapbook

FORA ESCA RP
Monterey County, California



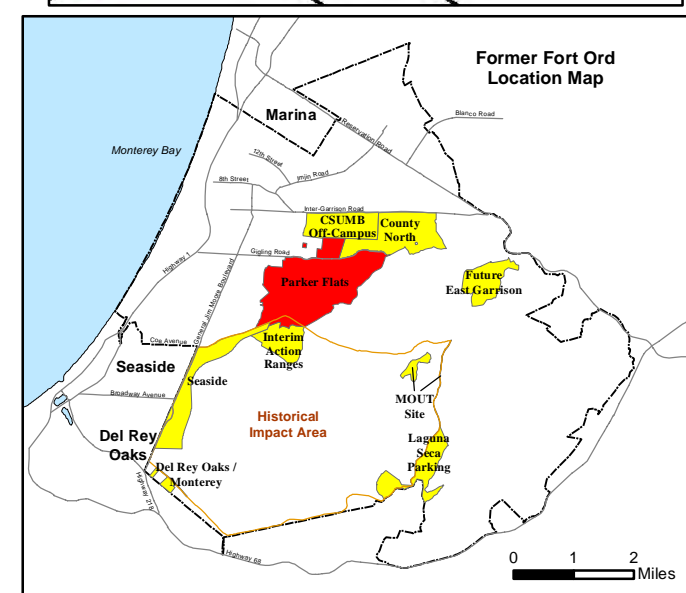
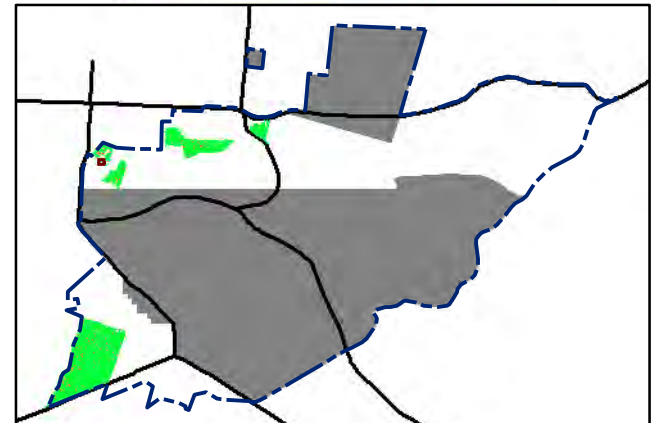
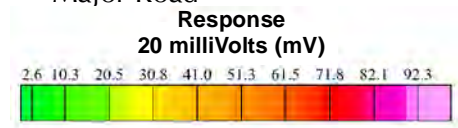
T:\Projects\Parker Flats\PF_TIP\PF_TIP_Mapbooks\2012_06_18_Pf_20mV_DGM_Mpbk.mxd - 5/29/2013 @ 11:22:30 PM



Grid C2G6C7

Legend

- 2020 ● Target Location
- 5 ▨ Analog Investigation (See Appendix F3)
- Analog Investigation Conducted
- Phase I Removal Action Area Completed by Army
- ▬ Parker Flats Munitions Response Area
- ▬ Major Road

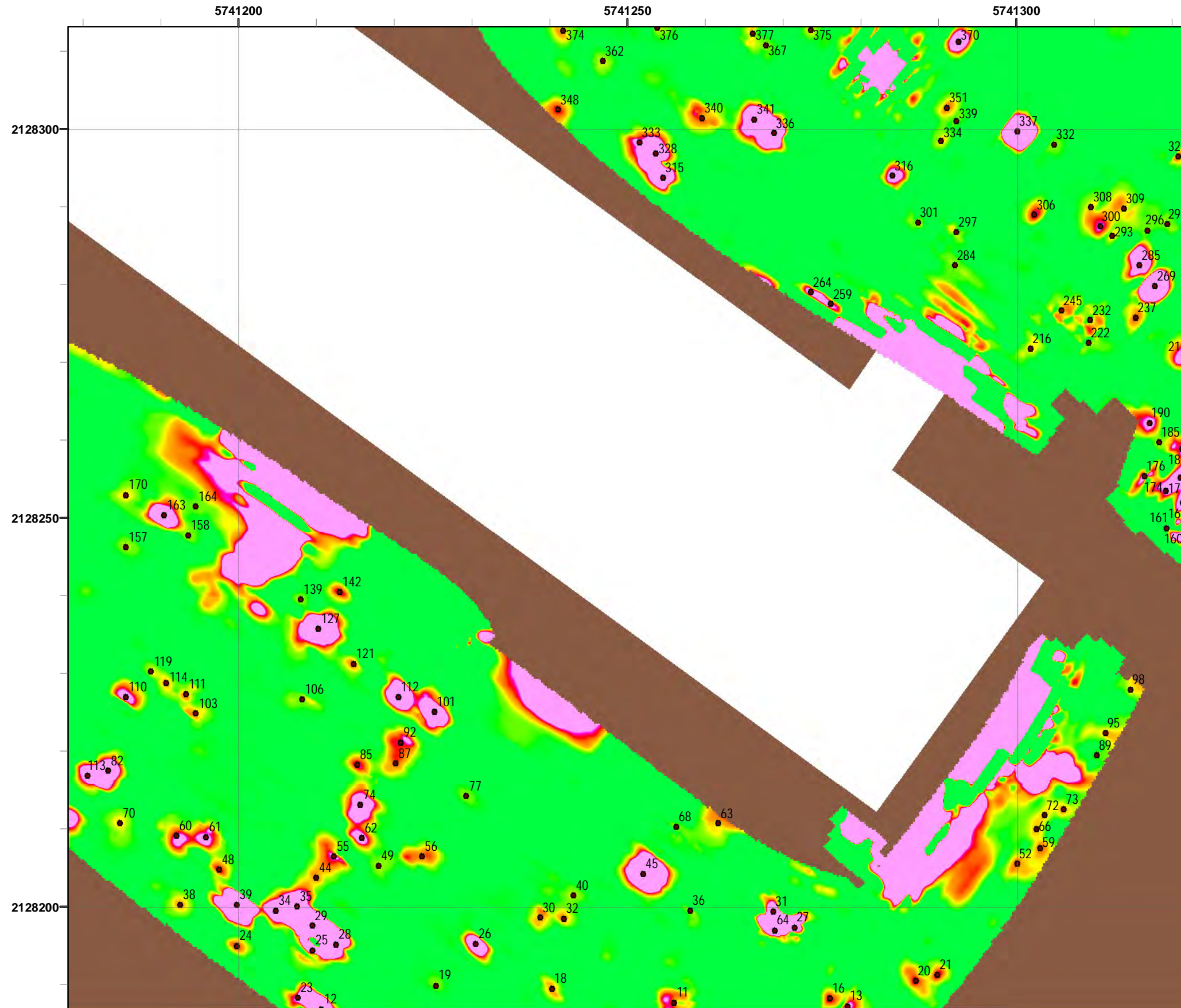


**Parker Flats MRA
20mV DGM Surveys
Mapbook**

FORA ESCA RP
Monterey County, California

Map F1B - 212


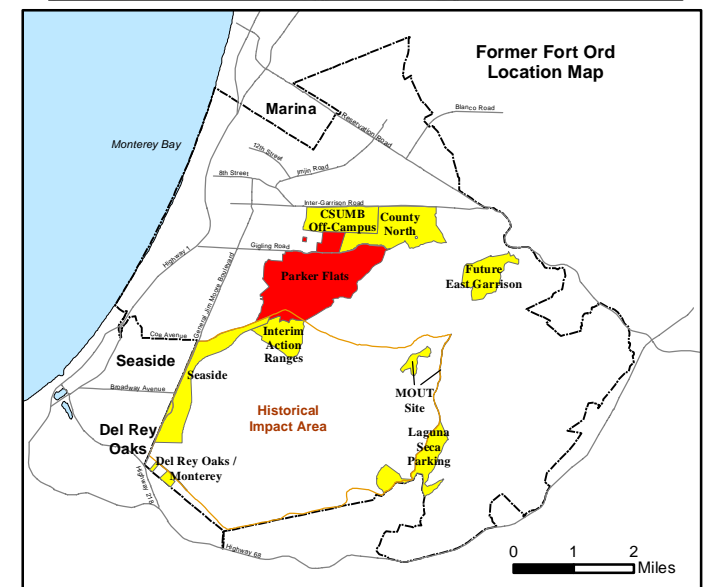
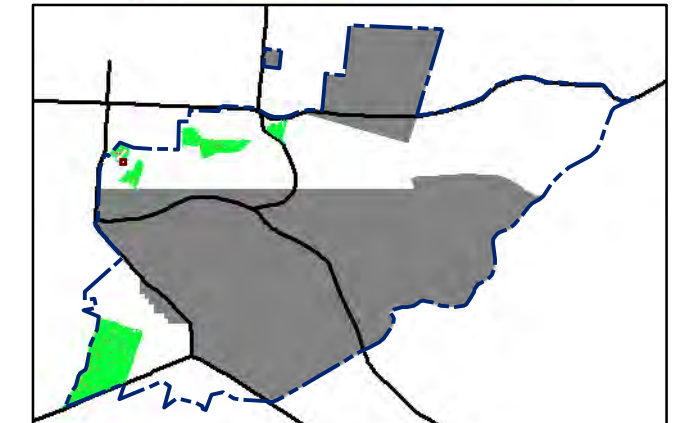
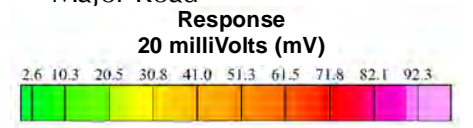
T:\Projects\Parker Flats\PF_TIP\PF_TIP_Mapbooks\2012_06_18_PF_20mV_DGM_Mpbk.mxd - 5/29/2013 @ 11:22:30 PM



Legend

Grid C2G6C8

- 2020 ● Target Location
- 5 ▨ Analog Investigation (See Appendix F3)
- Analog Investigation Conducted
- Phase I Removal Action Area Completed by Army
- - - Parker Flats Munitions Response Area
- Major Road



**Parker Flats MRA
20mV DGM Surveys
Mapbook**

FORA ESCA RP
Monterey County, California

T:\Projects\Parker Flats\PF_TIP\PF_TIP_Mapbooks\2012_06_18_Pf_20mV_DGM_Mpbk.mxd - 5/29/2013 @ 11:22:30 PM



2020

- Target Location
- Analog Investigation (See Appendix F3)
- Analog Investigation Conducted
- Phase I Removal Action Area Completed by Army
- Parker Flats Munitions Response Area
- Major Road

Legend

Grid C2G6C9

Response

20 milliVolts (mV)

0 1 2 Miles

State Plane California IV, NAD 1983 (U.S. Survey Foot)

Parker Flats MRA

20mV DGM Surveys


Mapbook

FORA ESCA RP

Monterey County, California

Map F1B - 214



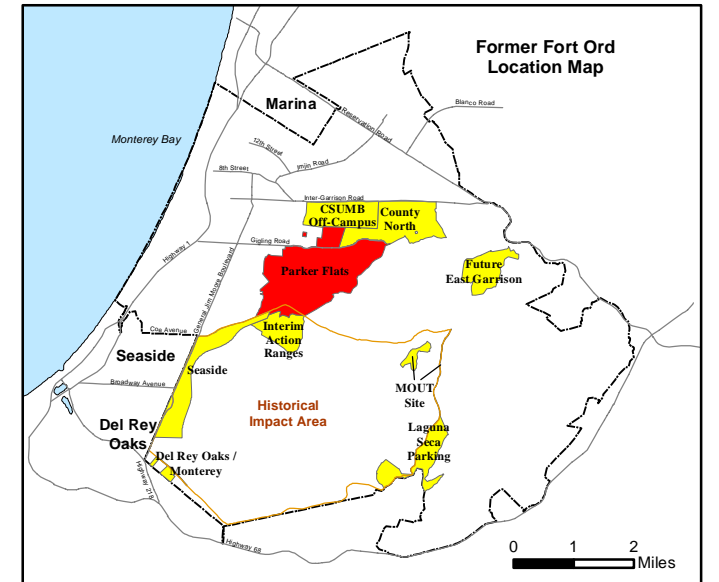
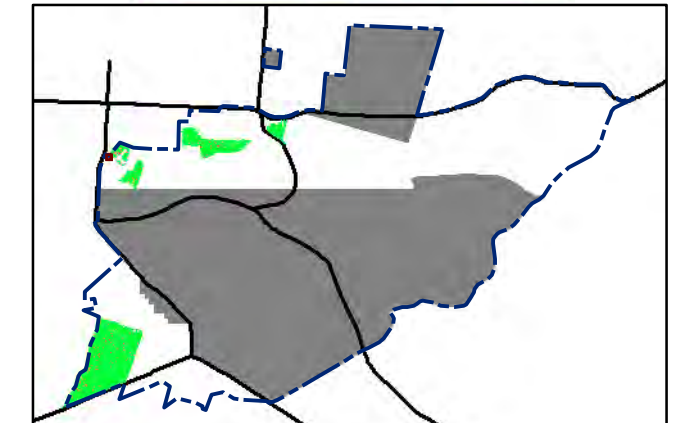
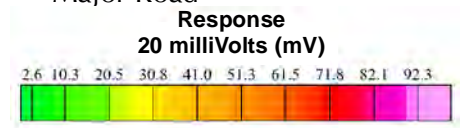
T:\Projects\Parker Flats\PF_TIP\PF_TIP_Mapbooks\2012_06_18_PF_20mV_DGM_Mpbk.mxd - 5/29/2013 @ 11:22:30 PM



Legend

Grid C2G6D5

- 2020 ● Target Location
- 5 ▨ Analog Investigation (See Appendix F3)
- Analog Investigation Conducted
- Phase I Removal Action Area Completed by Army
- Parker Flats Munitions Response Area
- Major Road

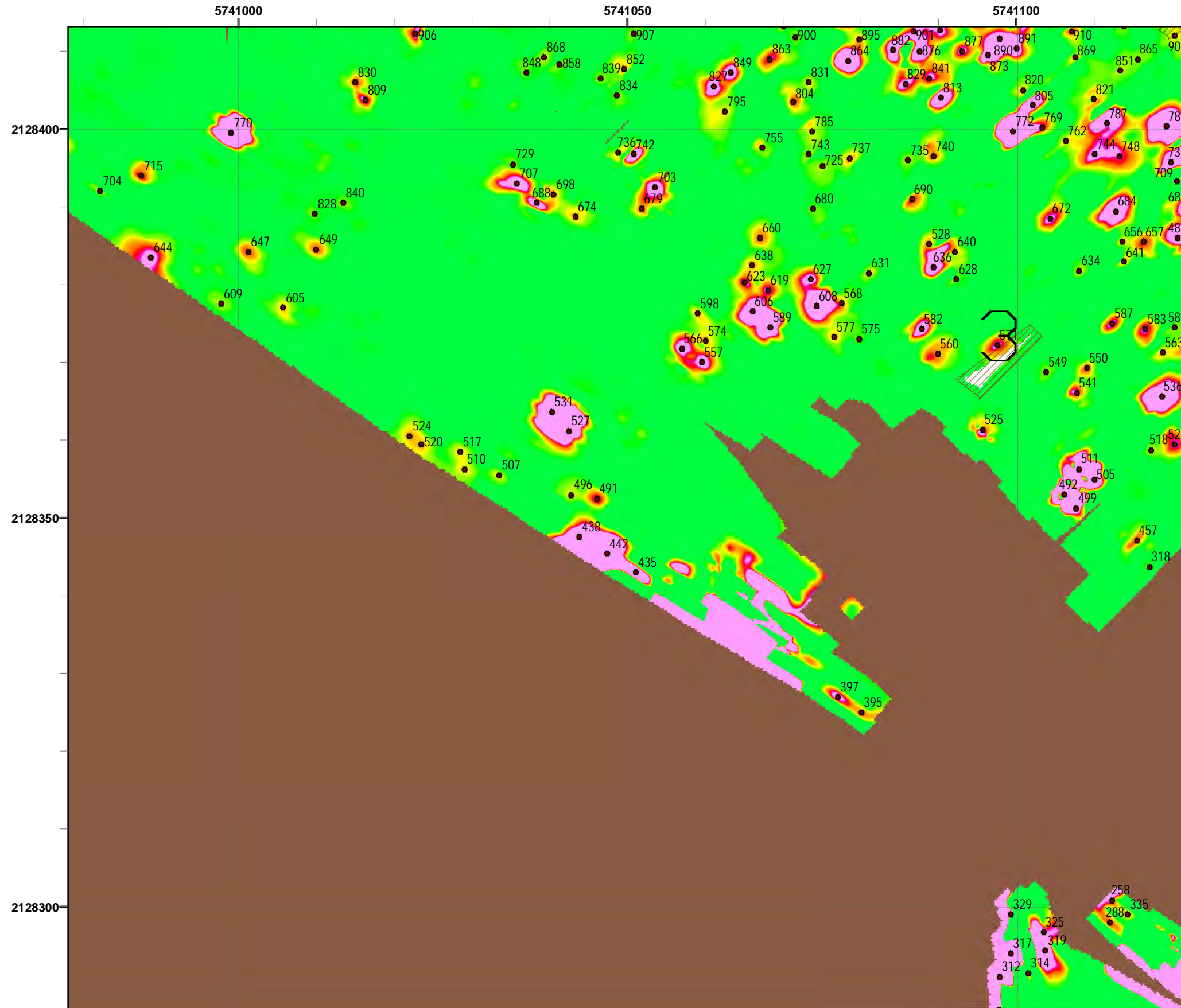


**Parker Flats MRA
20mV DGM Surveys
Mapbook**

FORA ESCA RP
Monterey County, California

Map F1B - 215

T:\Projects\Parker Flats\PF_TIP\PF_TIP_Mapbooks\2012_06_18_PF_20mV_DGM_Mpbk.mxd - 5/29/2013 @ 11:22:30 PM



2020

- Target Location
- Analog Investigation (See Appendix F3)
- Analog Investigation Conducted
- Phase I Removal Action Area Completed by Army
- Parker Flats Munitions Response Area
- Major Road

Legend

Grid C2G6D6

Response
20 milliVolts (mV)

0 1 2 Miles

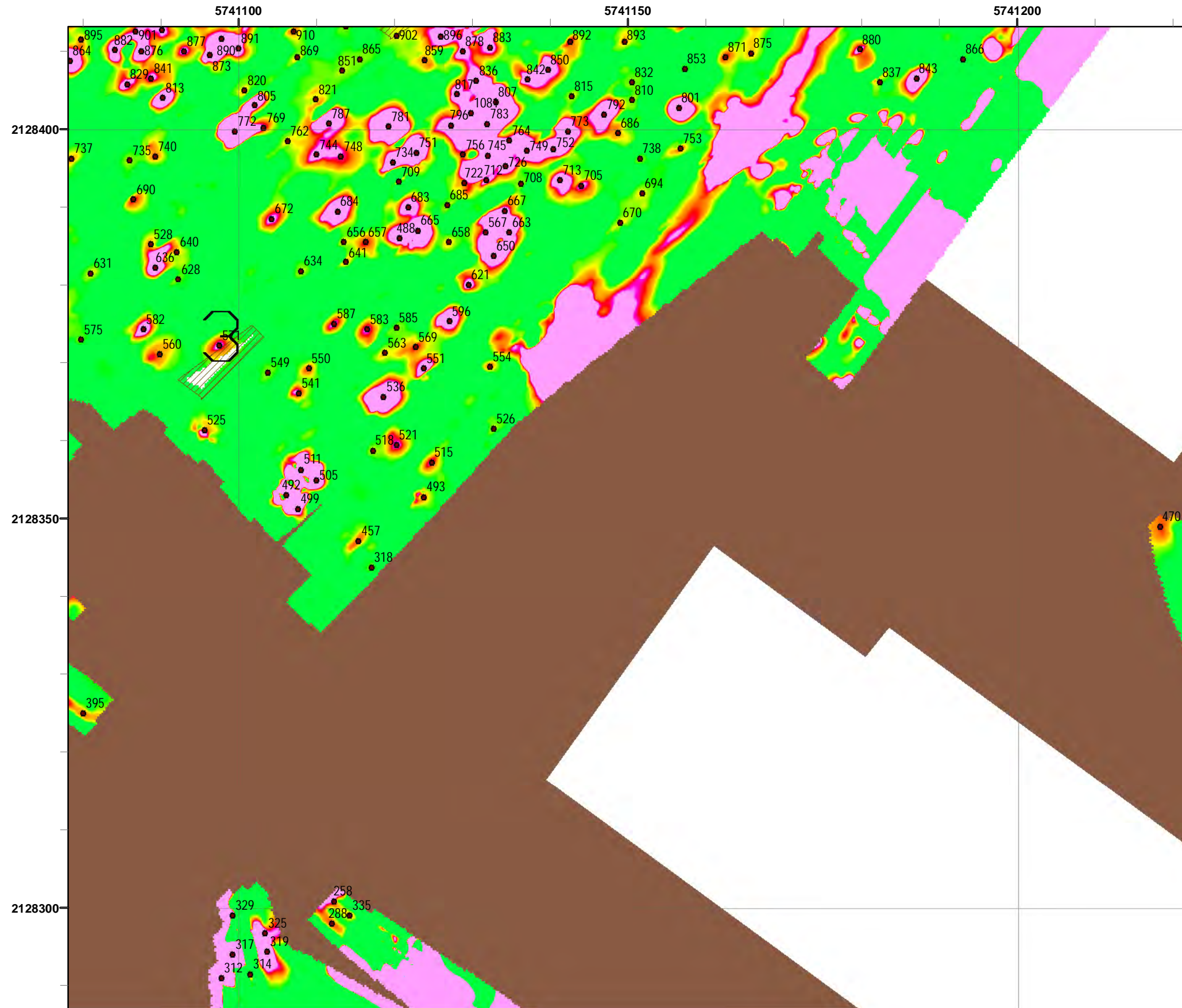
State Plane California IV, NAD 1983 (U.S. Survey Foot)

Parker Flats MRA
20mV DGM Surveys
Mapbook

FORA ESCA RP
Monterey County, California

Map F1B - 216



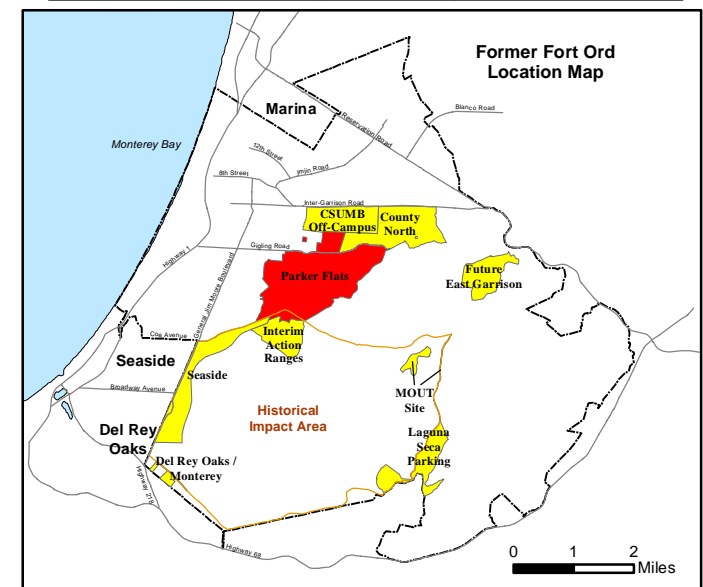
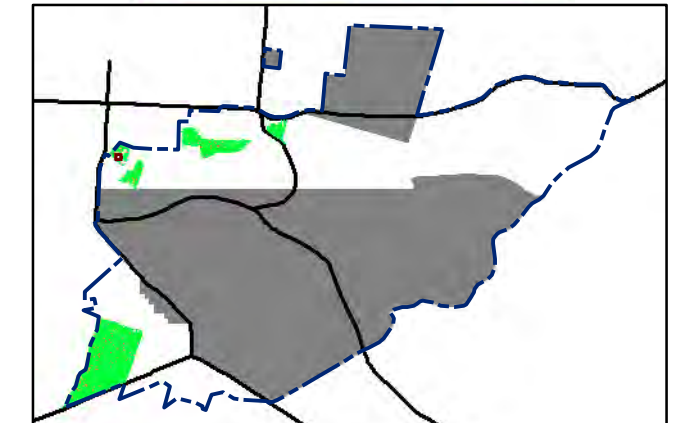
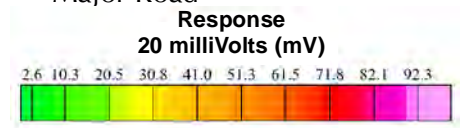
T:\Projects\Parker Flats\PF_TIP\PF_TIP_Mapbooks\2012_06_18_PF_20mV_DGM_Mpbk.mxd - 5/29/2013 @ 11:22:30 PM



Legend

Grid C2G6D7

- 2020 ● Target Location
- 5 ▨ Analog Investigation (See Appendix F3)
- Analog Investigation Conducted
- Phase I Removal Action Area Completed by Army
- ▬ Parker Flats Munitions Response Area
- ▬ Major Road

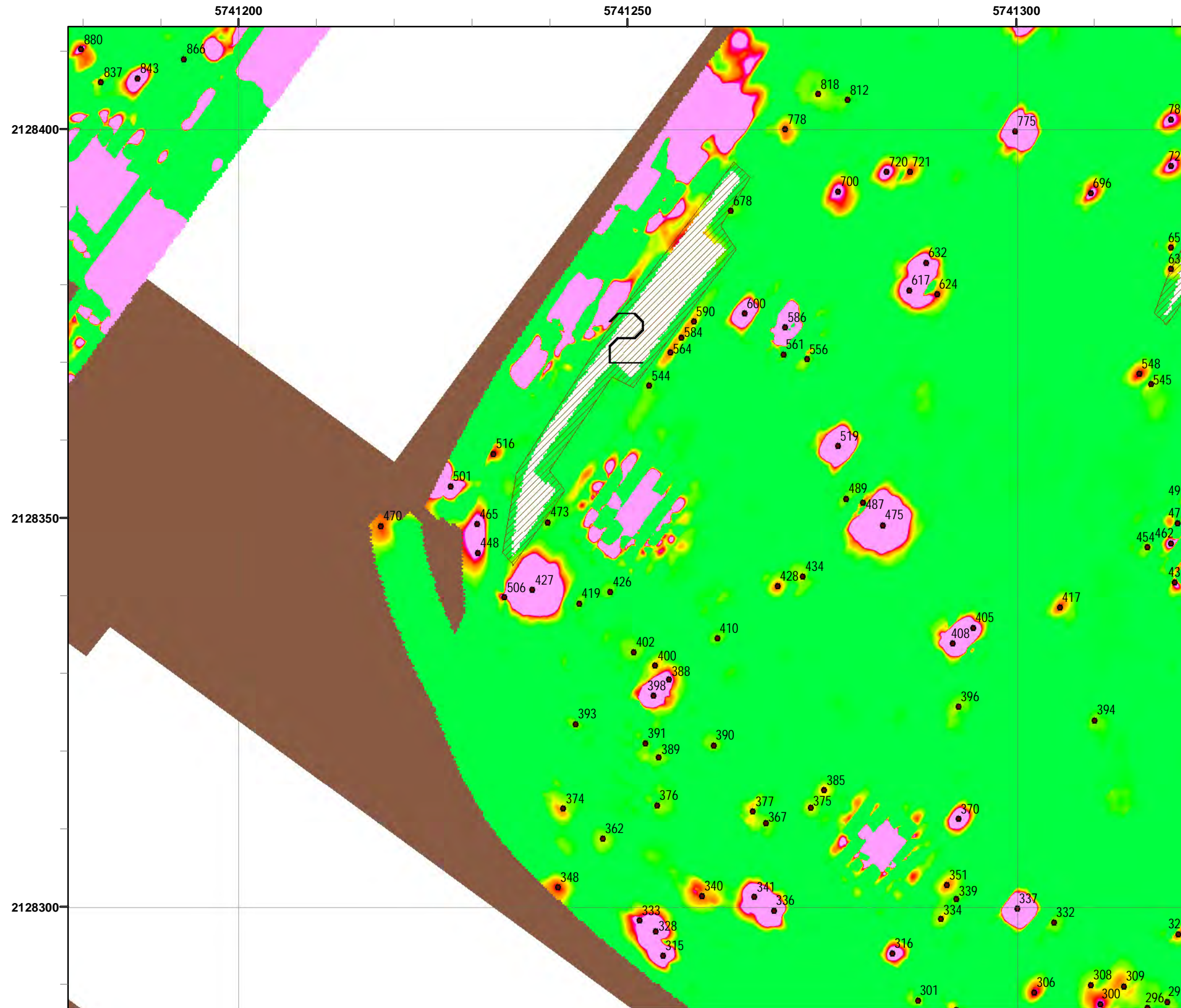


**Parker Flats MRA
20mV DGM Surveys
Mapbook**

FORA ESCA RP
Monterey County, California

Map F1B - 217

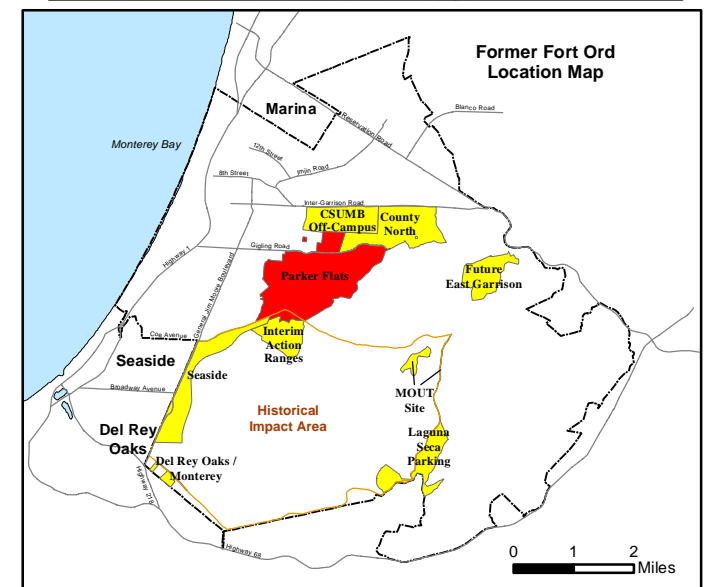
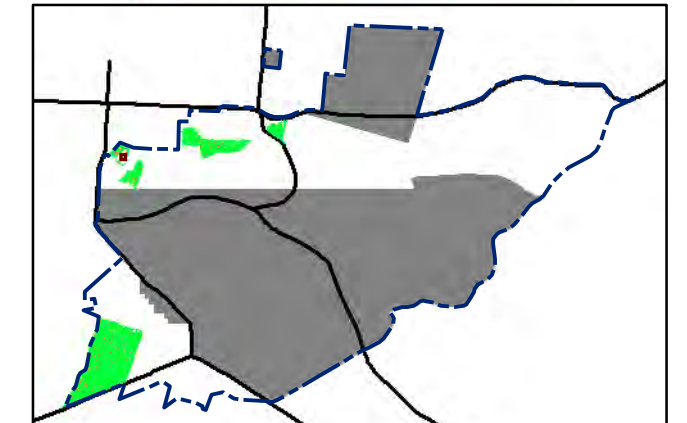
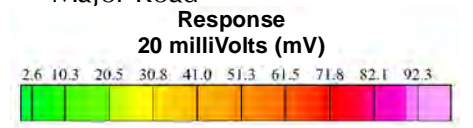
T:\Projects\Parker Flats\PF_TIP\PF_TIP_Mapbooks\2012_06_18_PF_20mV_DGM_Mpbk.mxd - 5/29/2013 @ 11:22:30 PM




Legend

- 2020 ● Target Location
- 5 [Hatched Box] Analog Investigation (See Appendix F3)
- [Brown Box] Analog Investigation Conducted
- [Grey Box] Phase I Removal Action Area Completed by Army
- [Blue Dashed Box] Parker Flats Munitions Response Area
- [Black Line] Major Road

Grid C2G6D8



State Plane California IV, NAD 1983 (U.S. Survey Foot)



**Parker Flats MRA
20mV DGM Surveys
Mapbook**

FORA ESCA RP
Monterey County, California

Map F1B - 218

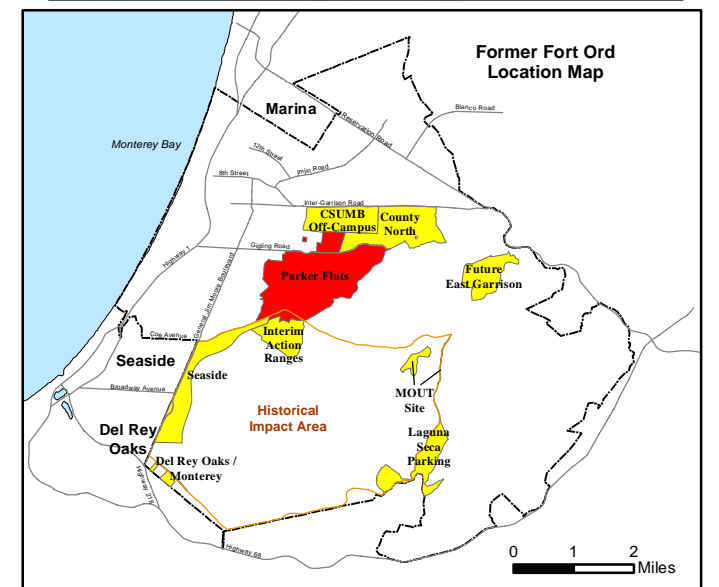
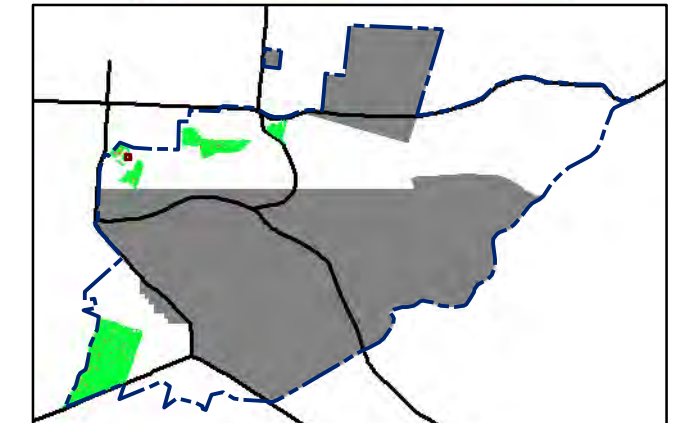
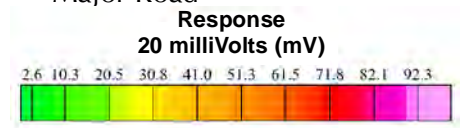
T:\Projects\Parker Flats\PF_TIP\PF_TIP_Mapbooks\2012_06_18_PF_20mV_DGM_Mpbk.mxd - 5/29/2013 @ 11:22:30 PM



Legend

Grid C2G6D9

- 2020 ● Target Location
- 5 [Hatched Box] Analog Investigation (See Appendix F3)
- [Brown Box] Analog Investigation Conducted
- [Grey Box] Phase I Removal Action Area Completed by Army
- [Blue Dashed Box] Parker Flats Munitions Response Area
- [Black Line] Major Road




State Plane California IV, NAD 1983 (U.S. Survey Foot)



**Parker Flats MRA
20mV DGM Surveys
Mapbook**

FORA ESCA RP
Monterey County, California

T:\Projects\Parker Flats\PF_TIP\PF_TIP_Mapbooks\2012_06_18_PF_20mV_DGM_Mpbk.mxd - 5/29/2013 @ 11:22:30 PM



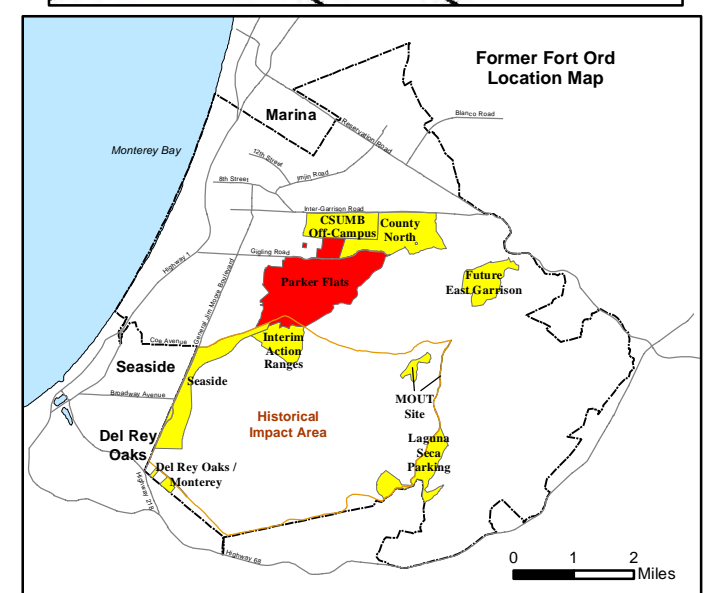
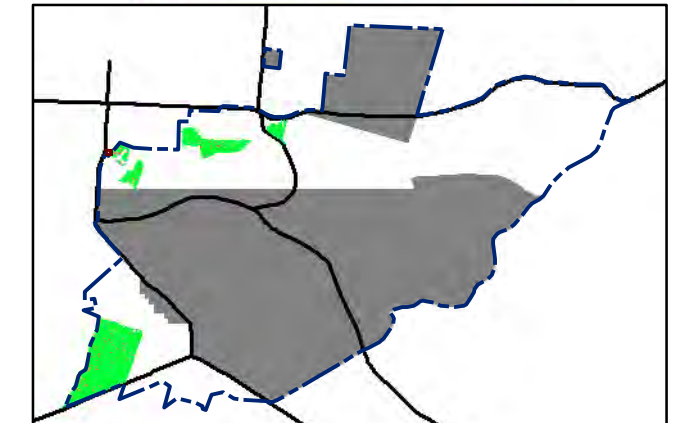
Legend

2020

- Target Location
- 5 Analog Investigation (See Appendix F3)
- Analog Investigation Conducted
- Phase I Removal Action Area Completed by Army
- Parker Flats Munitions Response Area
- Major Road


Response
20 milliVolts (mV)

2.6	10.3	20.5	30.8	41.0	51.3	61.5	71.8	82.1	92.3
-----	------	------	------	------	------	------	------	------	------



State Plane California IV, NAD 1983 (U.S. Survey Foot)

0 15 30 Feet

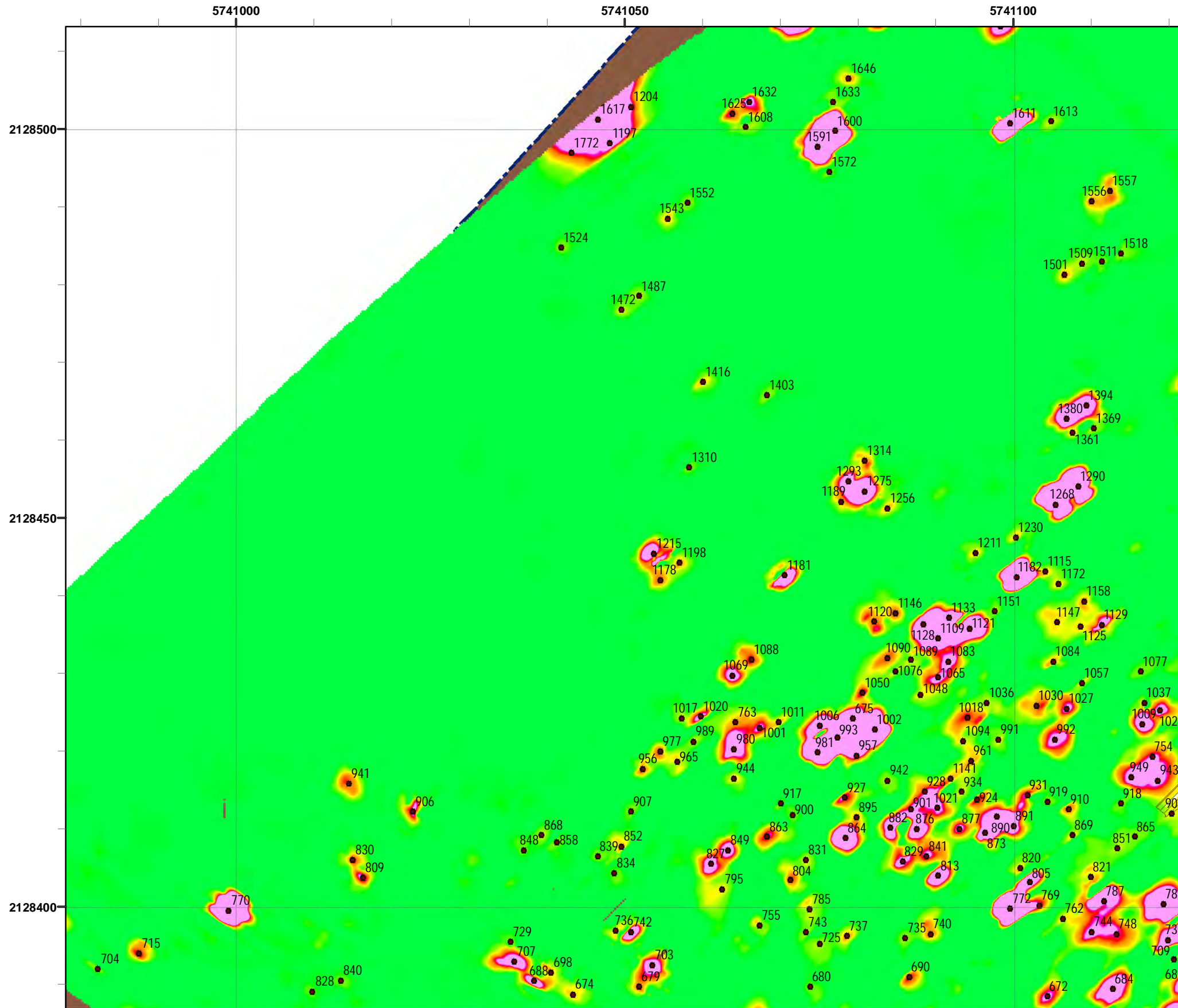


Parker Flats MRA
20mV DGM Surveys
Mapbook

FORA ESCA RP
Monterey County, California

Map F1B - 220

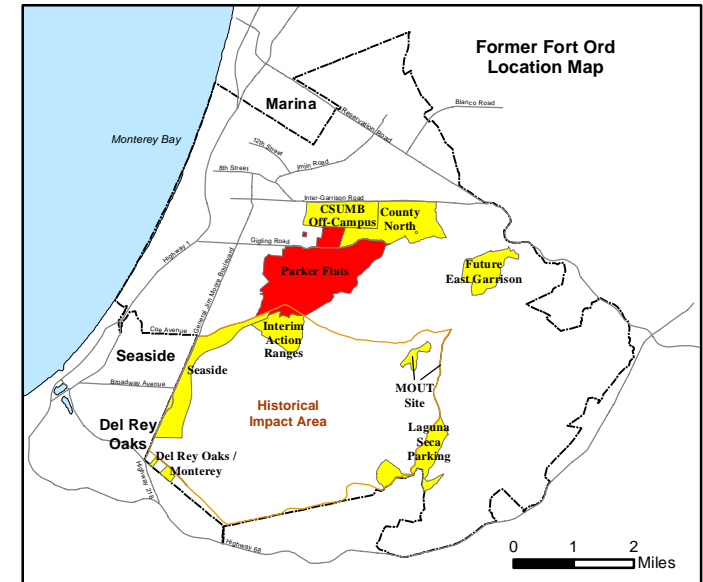
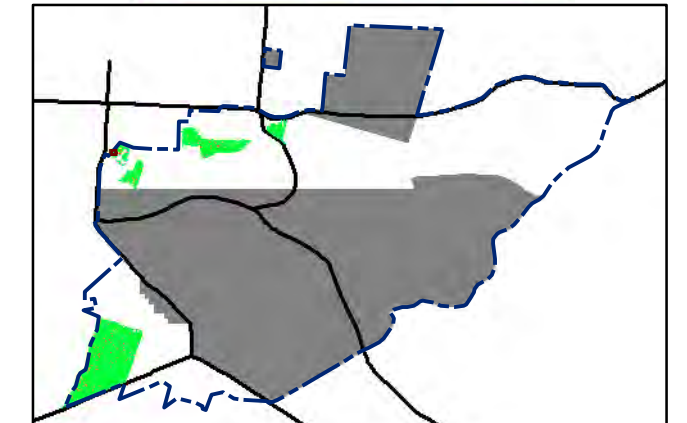
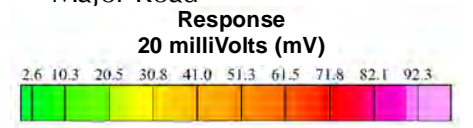
T:\Projects\Parker Flats\PF_TIP\PF_TIP_Mapbooks\2012_06_18_PF_20mV_DGM_Mpbk.mxd - 5/29/2013 @ 11:22:30 PM




Legend

Grid C2G6E6

- 2020 ● Target Location
- 5 ▨ Analog Investigation (See Appendix F3)
- Analog Investigation Conducted
- Phase I Removal Action Area Completed by Army
- ▬ Parker Flats Munitions Response Area
- ▬ Major Road



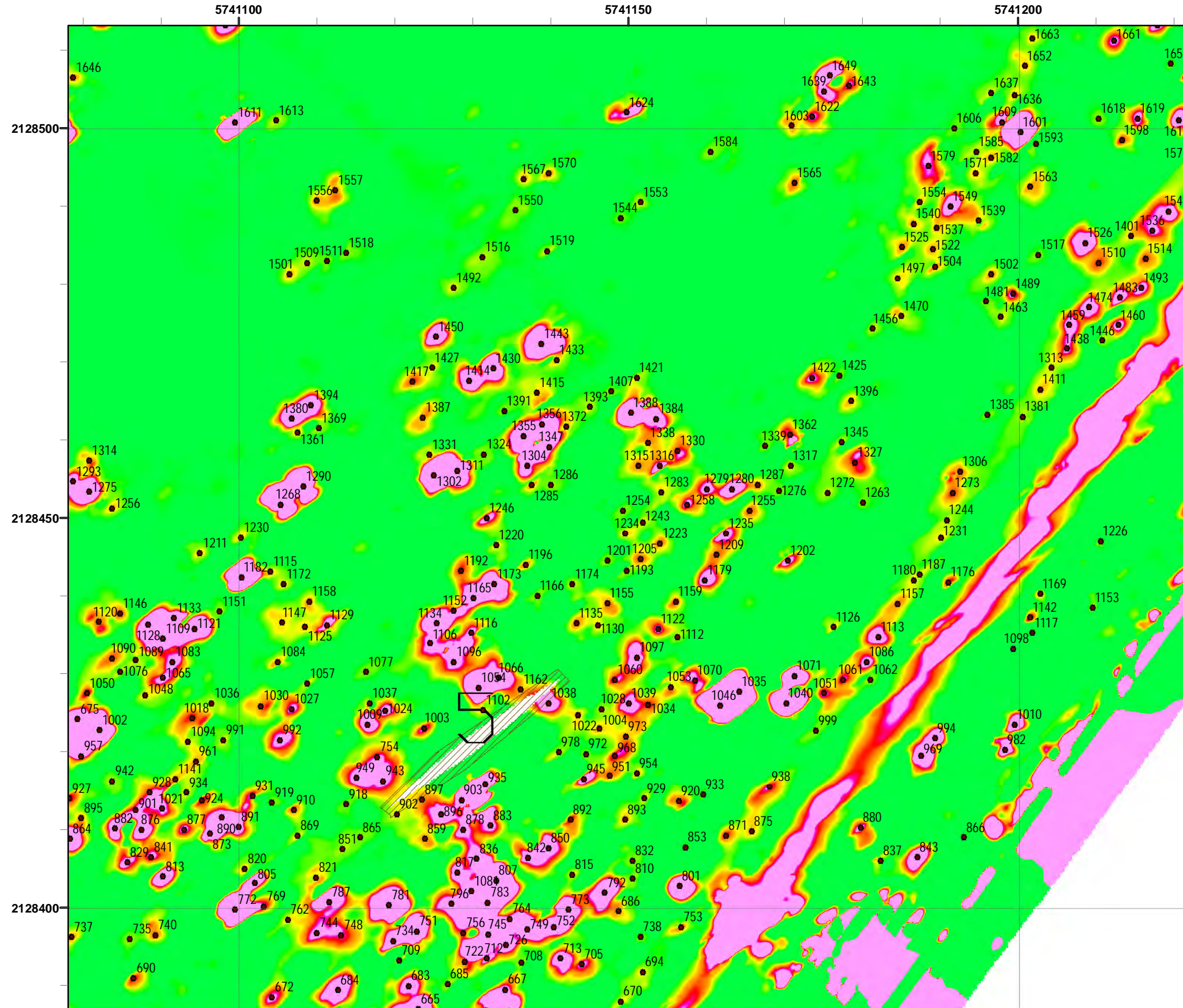
State Plane California IV, NAD 1983 (U.S. Survey Foot)



Parker Flats MRA
20mV DGM Surveys
Mapbook

FORA ESCA RP
Monterey County, California



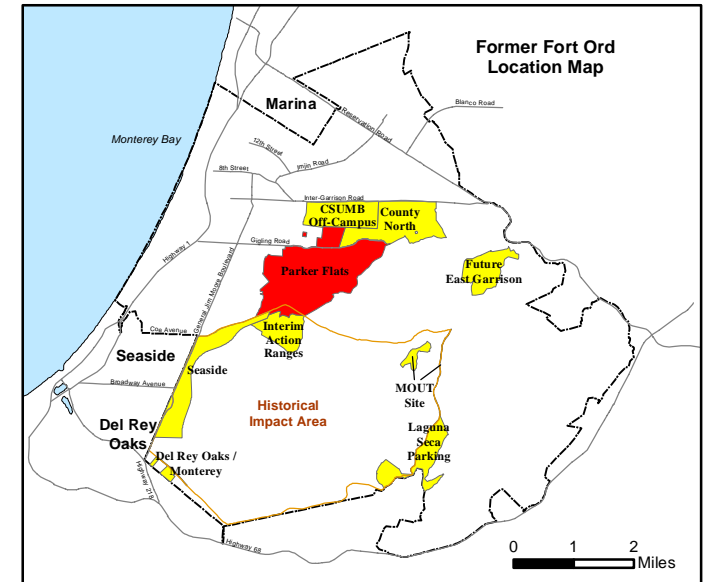
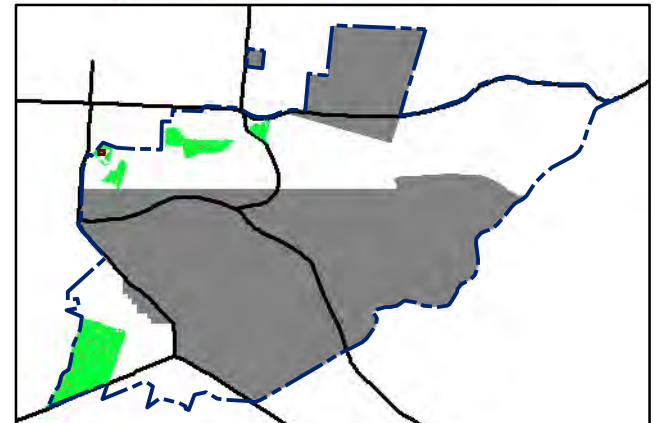
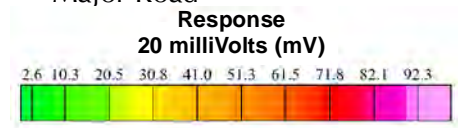
T:\Projects\Parker Flats\PF_TIP\PF_TIP_Mapbooks\2012_06_18_PF_20mV_DGM_Mpbk.mxd - 5/29/2013 @ 11:22:30 PM



Legend

- 2020 ● Target Location
- 5 ▨ Analog Investigation (See Appendix F3)
- Analog Investigation Conducted
- Phase I Removal Action Area
- Completed by Army
- ▬ Parker Flats Munitions Response Area
- ▬ Major Road

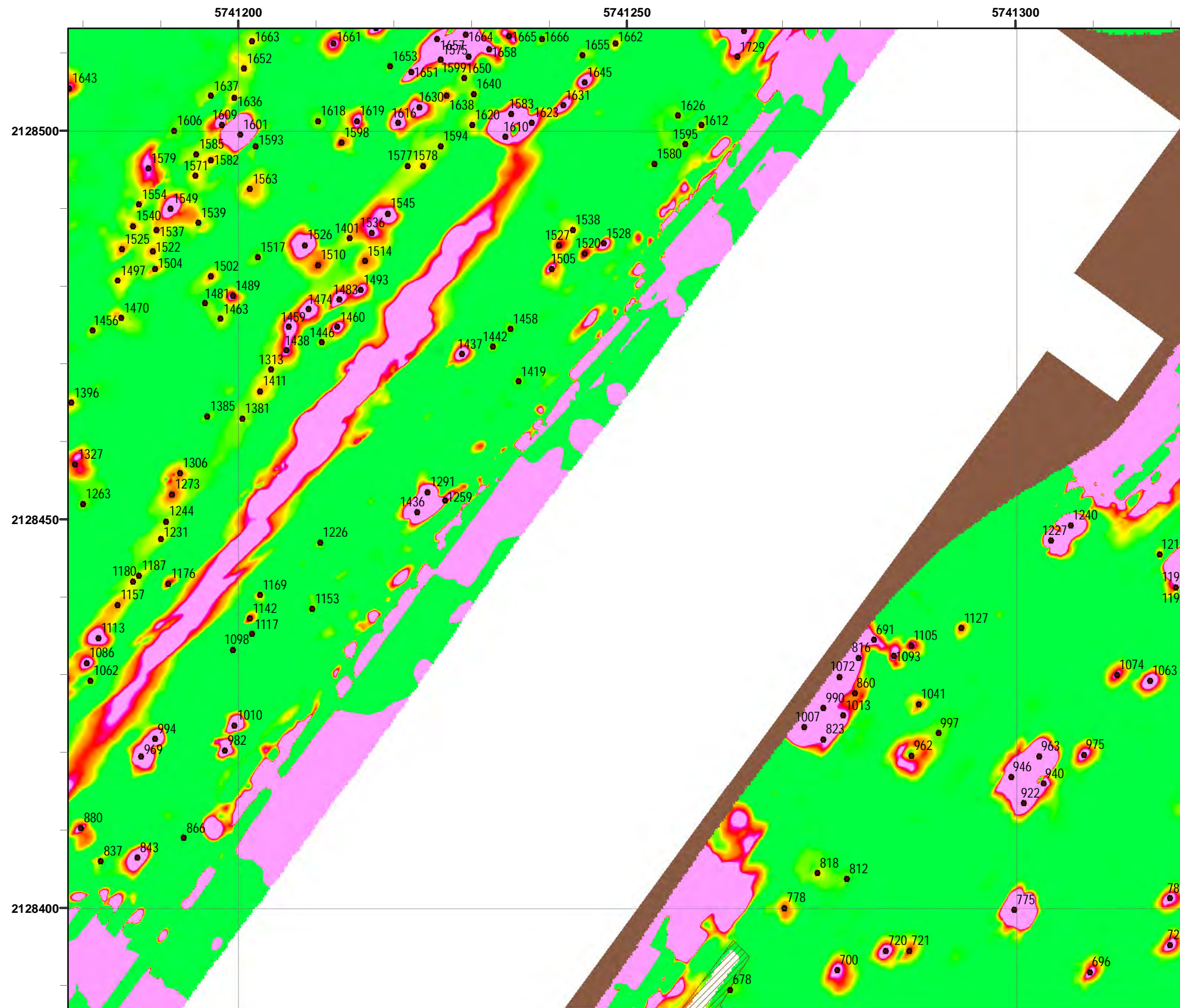
Grid C2G6E7



**Parker Flats MRA
20mV DGM Surveys
Mapbook**

FORA ESCA RP
Monterey County, California



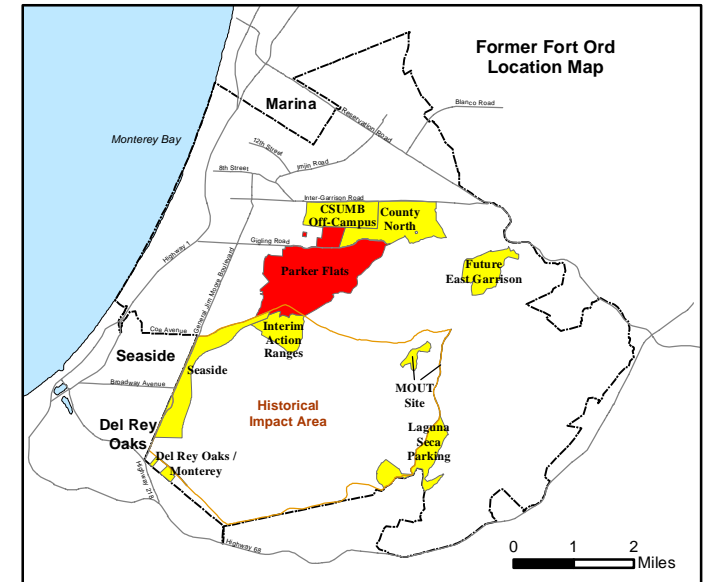
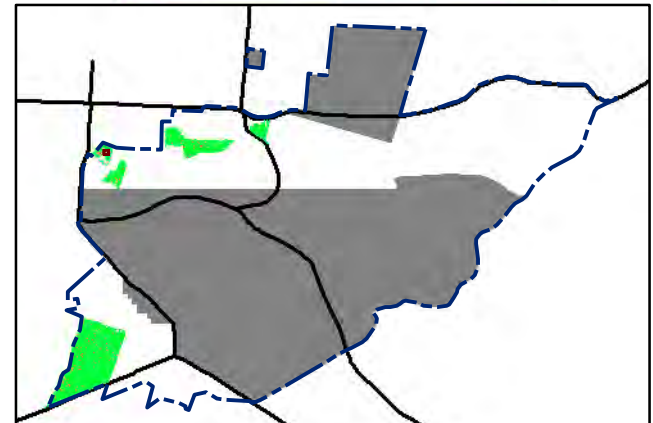
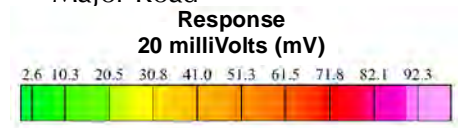
T:\Projects\Parker Flats\PF_TIP\PF_TIP_Mapbooks\2012_06_18_PF_20mV_DGM_Mpbk.mxd - 5/29/2013 @ 11:22:30 PM



Legend

Grid C2G6E8

- 2020 ● Target Location
- 5 ▨ Analog Investigation (See Appendix F3)
- Analog Investigation Conducted
- Phase I Removal Action Area Completed by Army
- ▬ Parker Flats Munitions Response Area
- ▬ Major Road



Parker Flats MRA
20mV DGM Surveys
Mapbook

FORA ESCA RP
Monterey County, California

Map F1B - 223

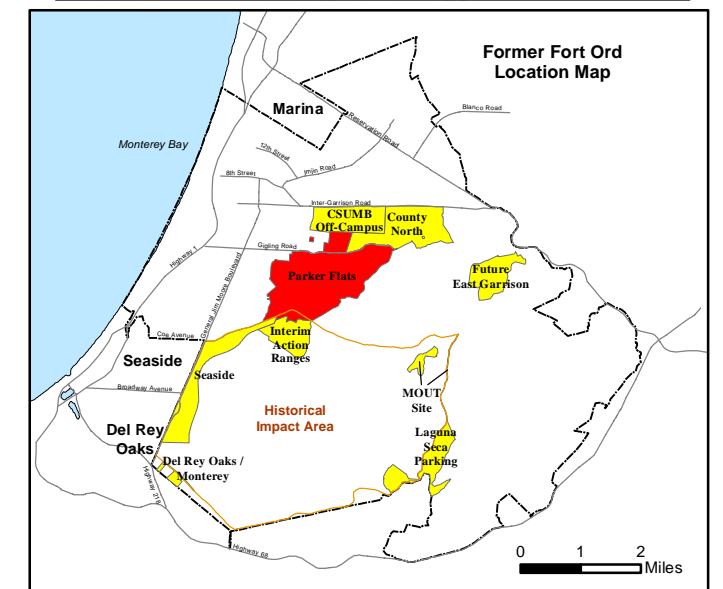
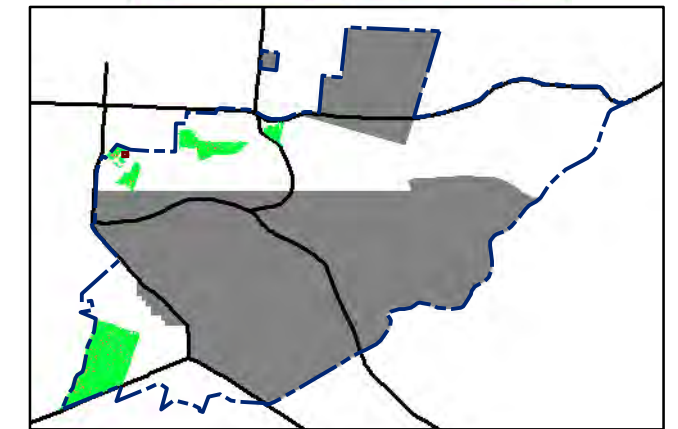
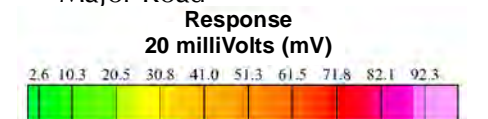
T:\Projects\Parker Flats\PF_TIP\PF_TIP_Mapbooks\2012_06_18_PF_20mV_DGM_Mpbk.mxd - 5/29/2013 @ 11:22:30 PM




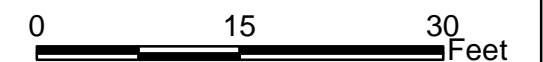
Legend

Grid C2G6E9

- 2020 ● Target Location
- 5 [Hatched Box] Analog Investigation (See Appendix F3)
- [Brown Box] Analog Investigation Conducted
- [Grey Box] Phase I Removal Action Area Completed by Army
- [Blue Dashed Box] Parker Flats Munitions Response Area
- [Black Line] Major Road



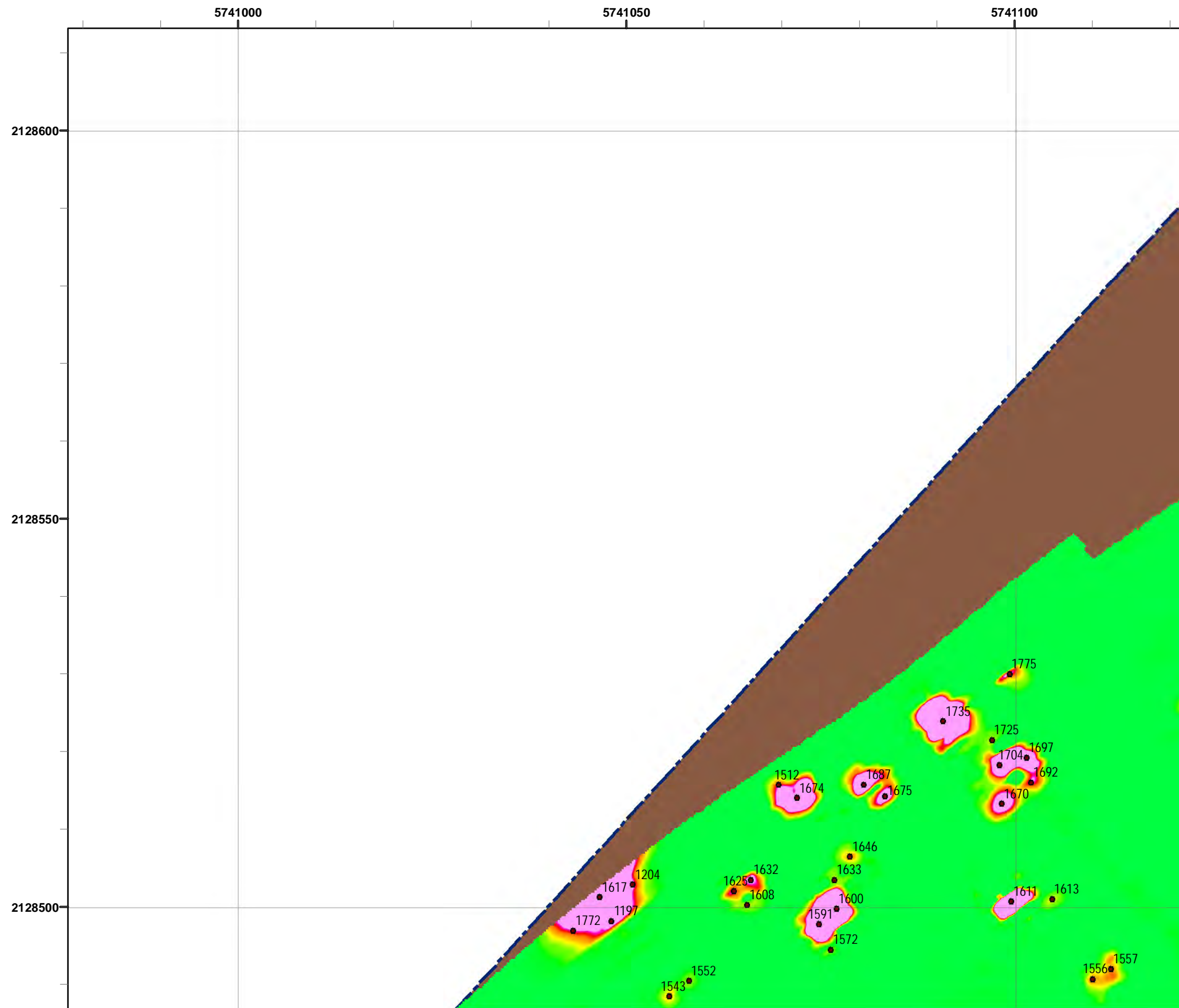
State Plane California IV, NAD 1983 (U.S. Survey Foot)



**Parker Flats MRA
20mV DGM Surveys
Mapbook**

FORA ESCA RP
Monterey County, California

T:\Projects\Parker Flats\PF_TIP\PF_TIP_Mapbooks\2012_06_18_PF_20mV_DGM_Mpbk.mxd - 5/29/2013 @ 11:22:30 PM



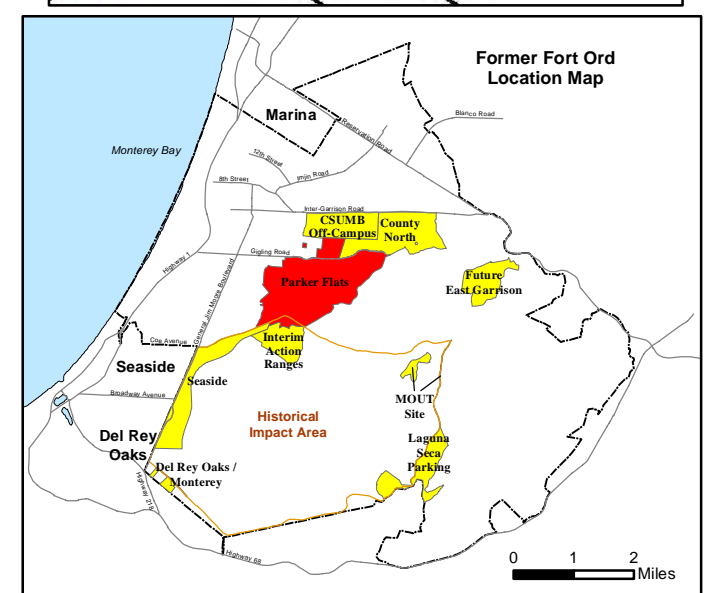
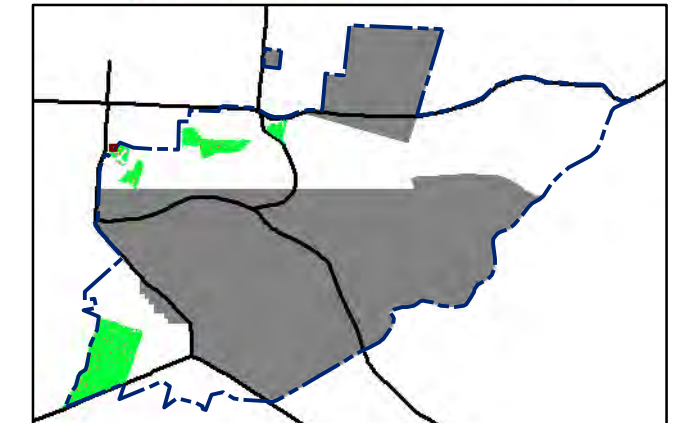
Legend

2020

- Target Location
- 5 [hatched box] Analog Investigation (See Appendix F3)
- [brown box] Analog Investigation Conducted
- [grey box] Phase I Removal Action Area Completed by Army
- [blue dashed line] Parker Flats Munitions Response Area
- [solid black line] Major Road


Response
20 milliVolts (mV)

2.6 10.3 20.5 30.8 41.0 51.3 61.5 71.8 82.1 92.3



State Plane California IV, NAD 1983 (U.S. Survey Foot)

0 15 30 Feet

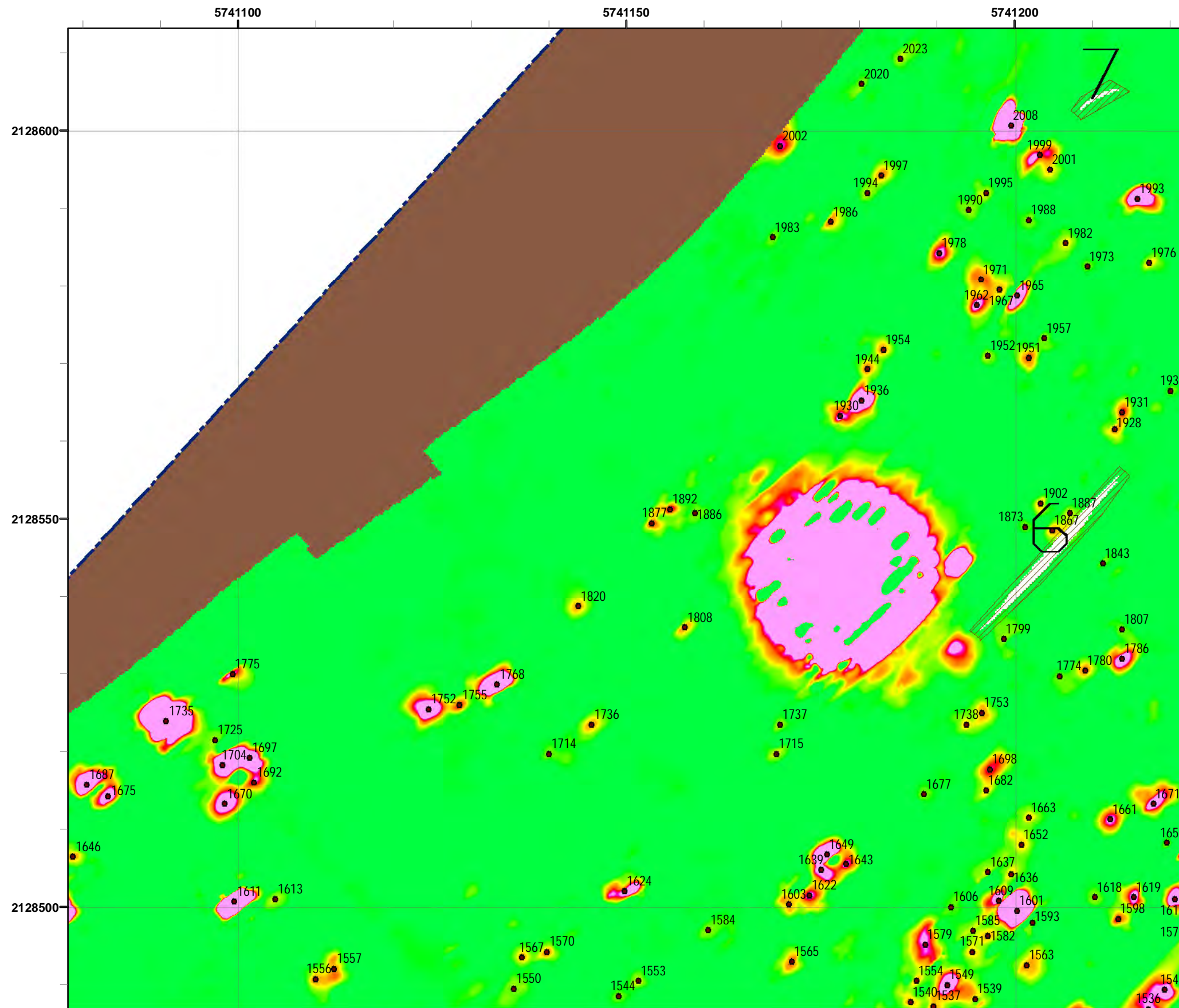


**Parker Flats MRA
20mV DGM Surveys
Mapbook**

FORA ESCA RP
Monterey County, California

Map F1B - 225

T:\Projects\Parker Flats\PF_TIP\PF_TIP_Mapbooks\2012_06_18_PF_20mV_DGM_Mpbk.mxd - 5/29/2013 @ 11:22:30 PM



2020

5

Legend

- Target Location
- Analog Investigation (See Appendix F3)
- Analog Investigation Conducted
- Phase I Removal Action Area Completed by Army
- Parker Flats Munitions Response Area
- Major Road

Grid C2G6F7

Response
20 millivolts (mV)

0 1 2 Miles

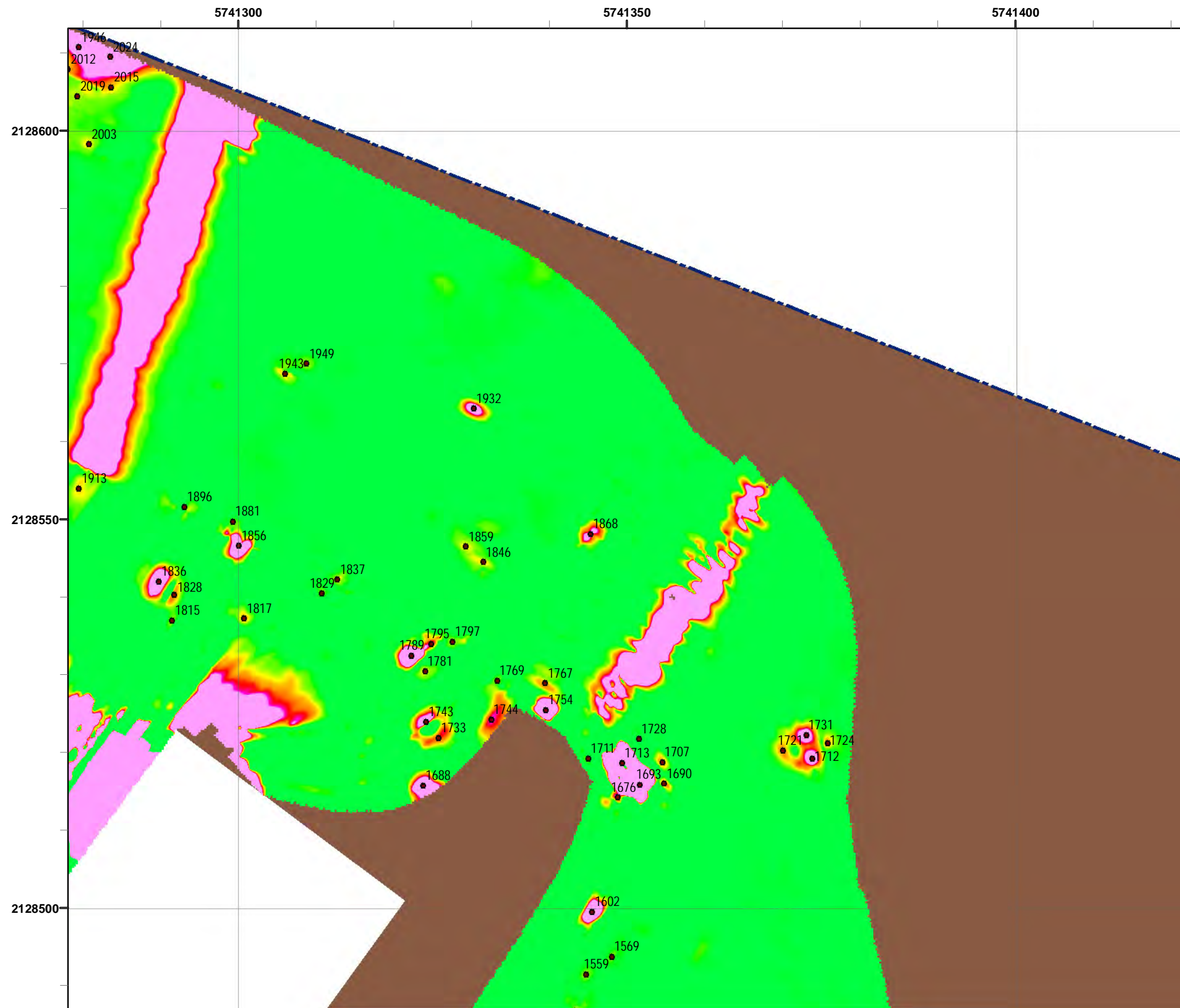
State Plane California IV, NAD 1983 (U.S. Survey Foot)

Parker Flats MRA
20mV DGM Surveys
Mapbook

FORA ESCA RP
Monterey County, California

Map F1B - 226

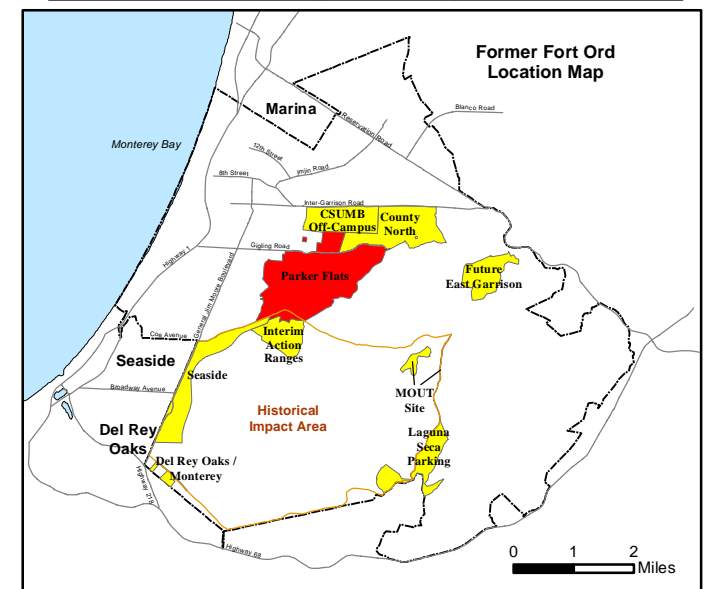
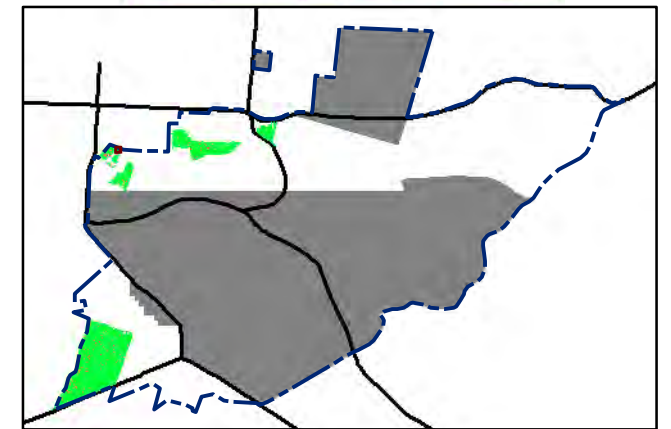
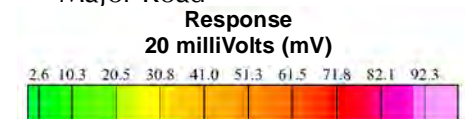
T:\Projects\Parker Flats\PF_TIP\PF_TIP_Mapbooks\2012_06_18_PF_20mV_DGM_Mpbk.mxd - 5/29/2013 @ 11:22:30 PM




Legend

Grid C2G6F9

- 2020 ● Target Location
- 5 ▨ Analog Investigation (See Appendix F3)
- Analog Investigation Conducted
- Phase I Removal Action Area Completed by Army
- ▬ Parker Flats Munitions Response Area
- ▬ Major Road



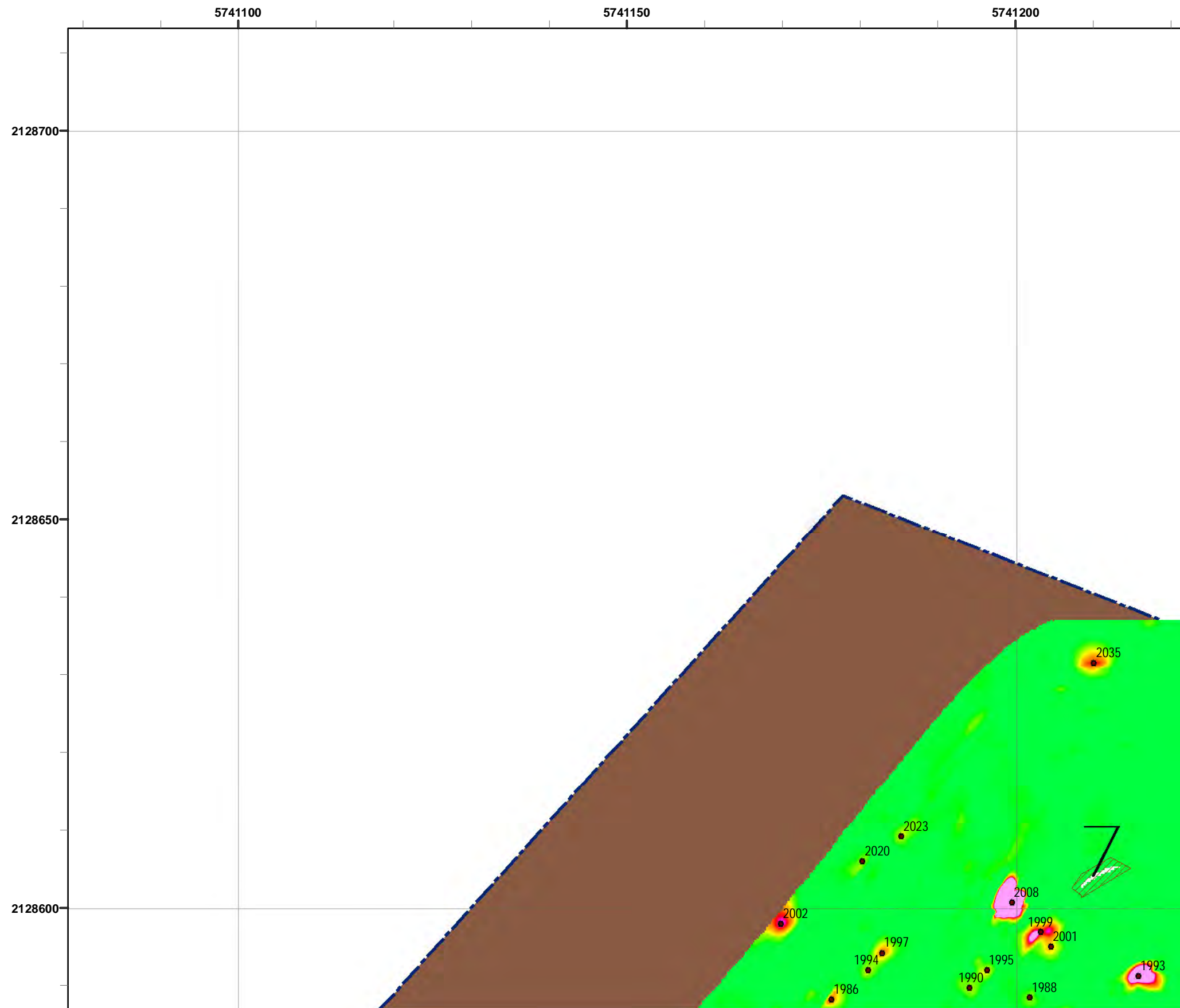
State Plane California IV, NAD 1983 (U.S. Survey Foot)



**Parker Flats MRA
20mV DGM Surveys
Mapbook**

FORA ESCA RP
Monterey County, California

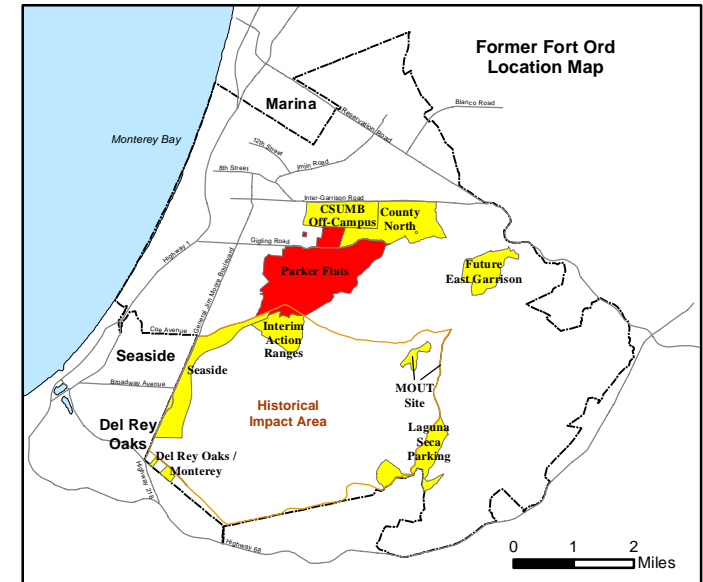
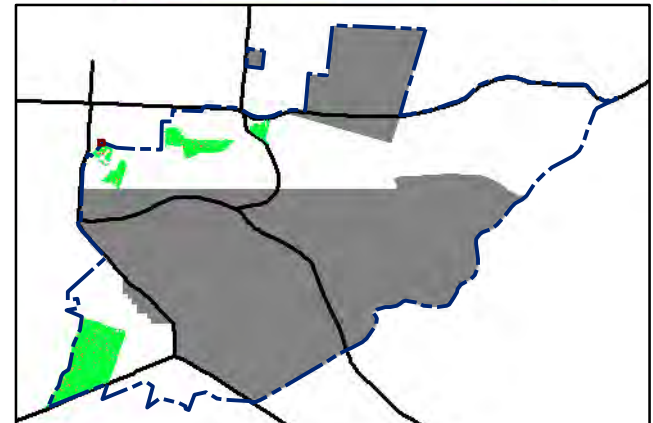
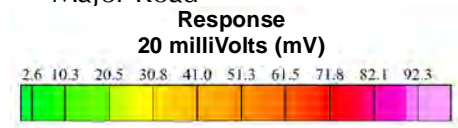
T:\Projects\Parker Flats\PF_TIP\PF_TIP_Mapbooks\2012_06_18_PF_20mV_DGM_Mpbk.mxd - 5/29/2013 @ 11:22:30 PM



Grid C2G6G7


Legend

- 2020 ● Target Location
- 5 ▨ Analog Investigation (See Appendix F3)
- Analog Investigation Conducted
- Phase I Removal Action Area Completed by Army
- ▬ Parker Flats Munitions Response Area
- ▬ Major Road



State Plane California IV, NAD 1983 (U.S. Survey Foot)

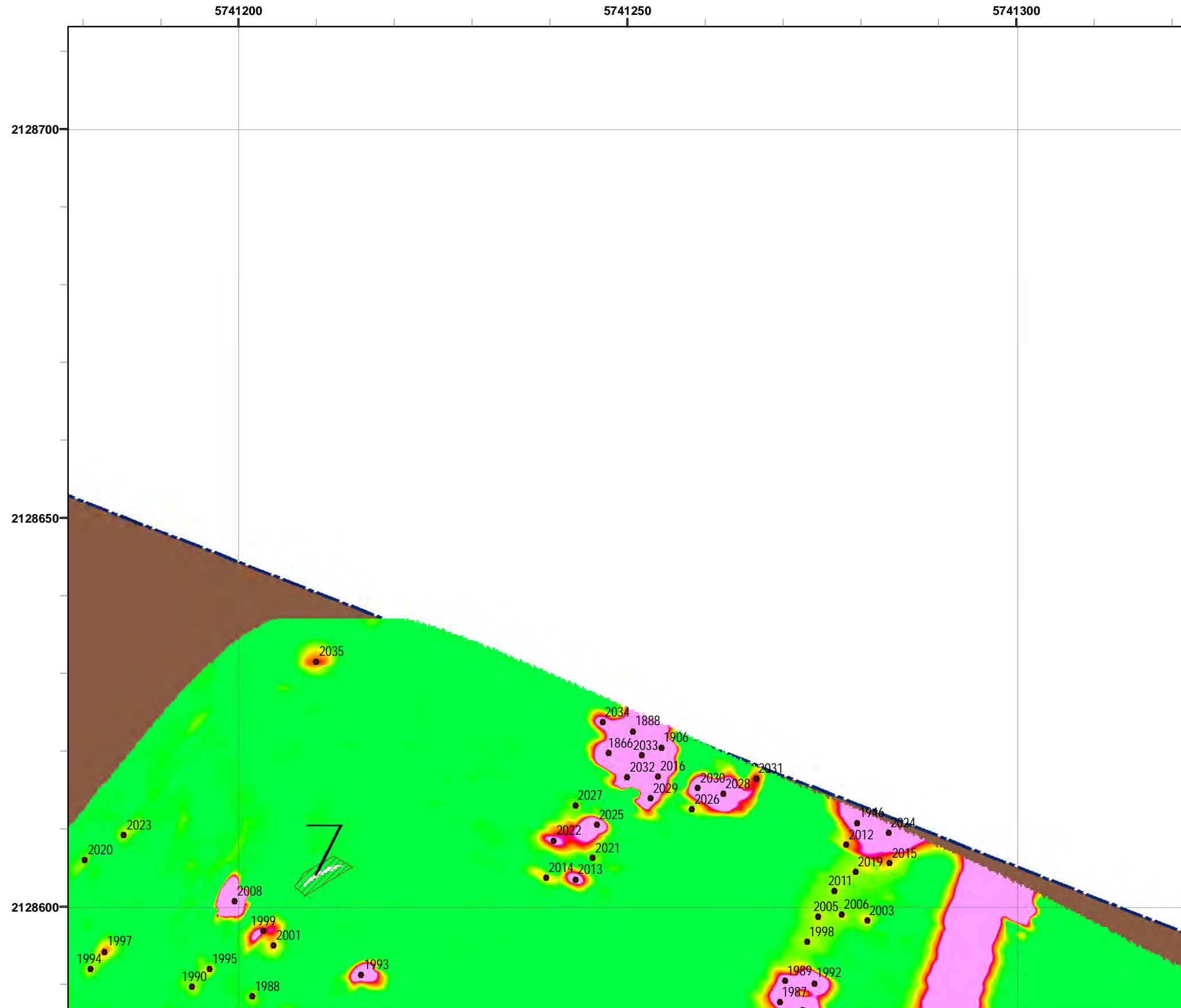
0 15 30 Feet



Parker Flats MRA
20mV DGM Surveys
Mapbook

FORA ESCA RP
Monterey County, California

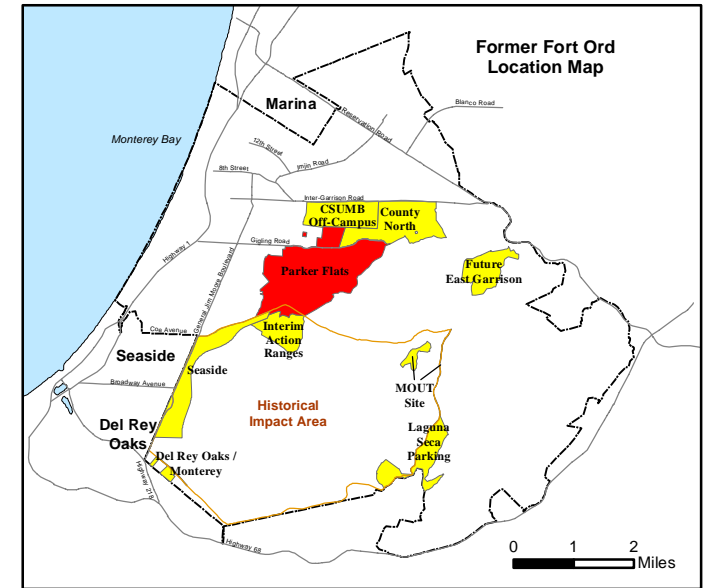
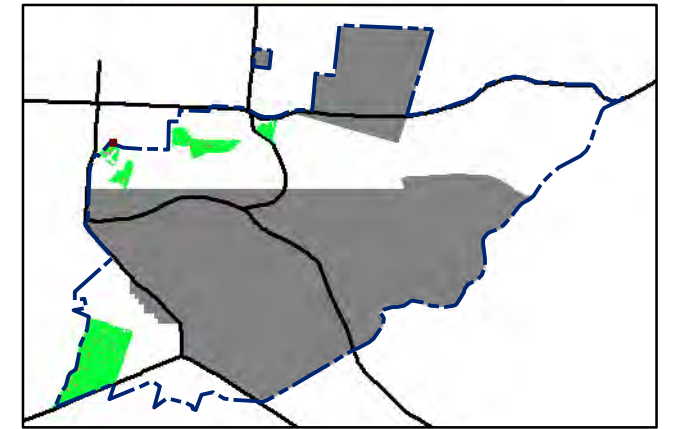
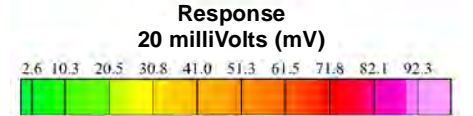
T:\Projects\Parker Flats\PF_TIP\PF_TIP_Mapbooks\2012_06_18_PF_20mV_DGM_Mpbk.mxd - 5/29/2013 @ 11:22:30 PM




Legend

- 2020 ● Target Location
- 5 [hatched box] Analog Investigation (See Appendix F3)
- [brown box] Analog Investigation Conducted
- [grey box] Phase I Removal Action Area Completed by Army
- [blue dashed line] Parker Flats Munitions Response Area
- [black line] Major Road

Grid C2G6G8



State Plane California IV, NAD 1983 (U.S. Survey Foot)



**Parker Flats MRA
20mV DGM Surveys
Mapbook**

FORA ESCA RP
Monterey County, California

T:\Projects\Parker Flats\PF_TIP\PF_TIP_Mapbooks\2012_06_18_PF_20mV_DGM_Mpbk.mxd - 5/29/2013 @ 11:22:30 PM

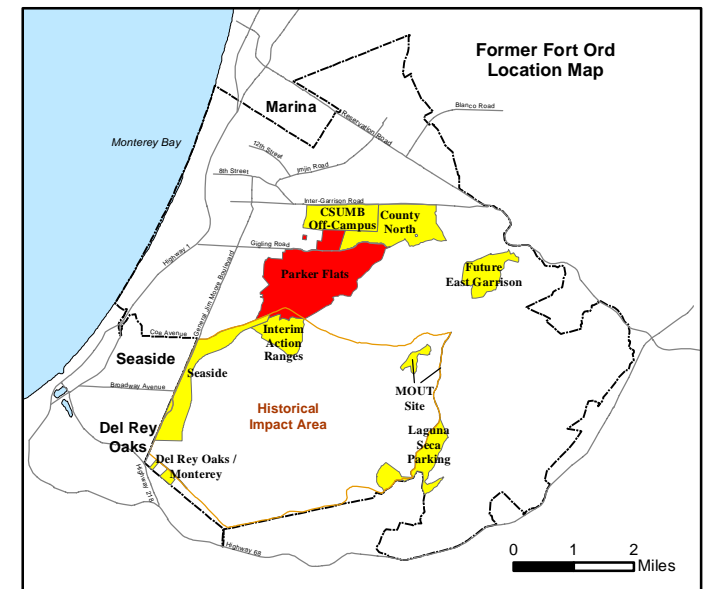
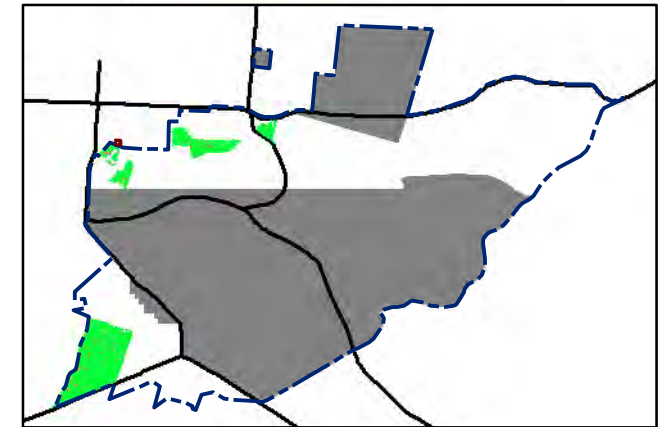


Grid C2G6G9


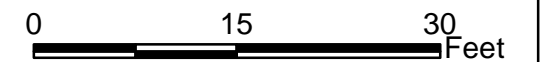
Legend

- 2020 ● Target Location
- 5 [Hatched Box] Analog Investigation (See Appendix F3)
- [Brown Box] Analog Investigation Conducted
- [Grey Box] Phase I Removal Action Area Completed by Army
- [Blue Dashed Line] Parker Flats Munitions Response Area
- [Black Line] Major Road

Response 20 milliVolts (mV)




State Plane California IV, NAD 1983 (U.S. Survey Foot)



Parker Flats MRA 20mV DGM Surveys Mapbook

FORA ESCA RP
Monterey County, California

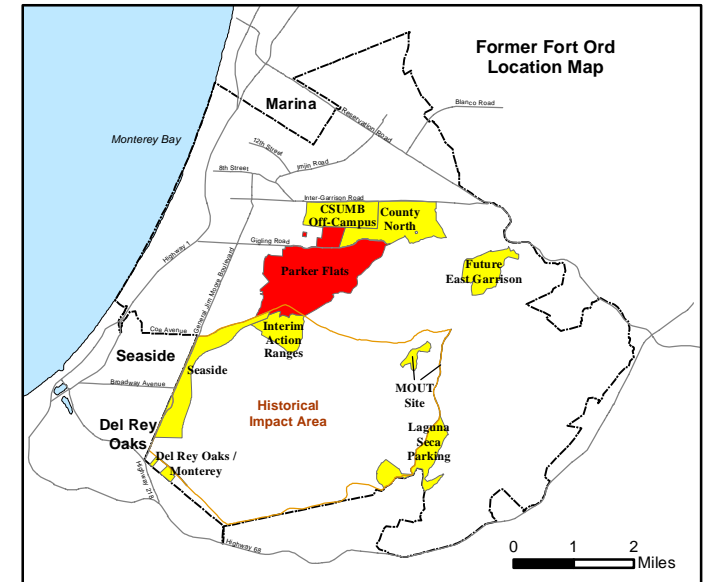
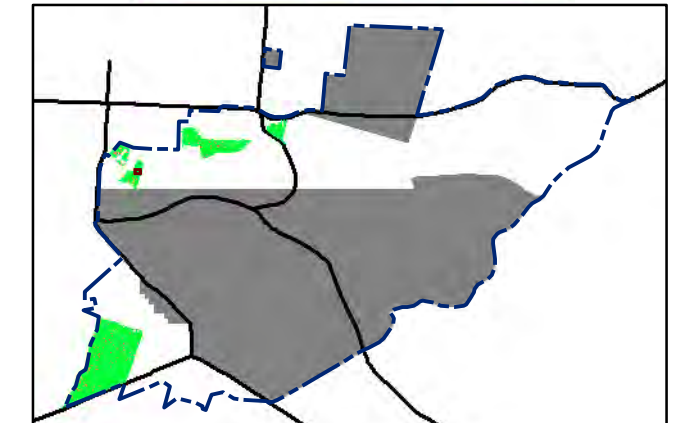
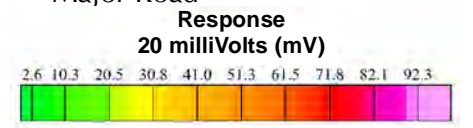
T:\Projects\Parker Flats\PF_TIP\PF_TIP_Mapbooks\2012_06_18_PF_20mV_DGM_Mpbk.mxd - 5/29/2013 @ 11:22:30 PM



Legend


Grid C2G7A1

- 2020 ● Target Location
- 5 ▨ Analog Investigation (See Appendix F3)
- Analog Investigation Conducted
- Phase I Removal Action Area
- Completed by Army
- ▬ Parker Flats Munitions Response Area
- ▬ Major Road



State Plane California IV, NAD 1983 (U.S. Survey Foot)

0 15 30 Feet



**Parker Flats MRA
20mV DGM Surveys
Mapbook**

FORA ESCA RP
Monterey County, California

Map F1B - 232

T:\Projects\Parker Flats\PF_TIP\PF_TIP_Mapbooks\2012_06_18_PF_20mV_DGM_Mpbk.mxd - 5/29/2013 @ 11:22:30 PM

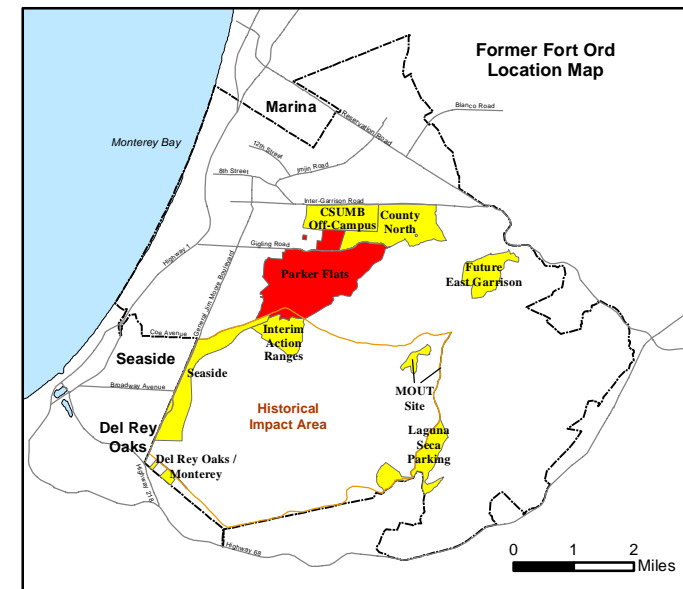
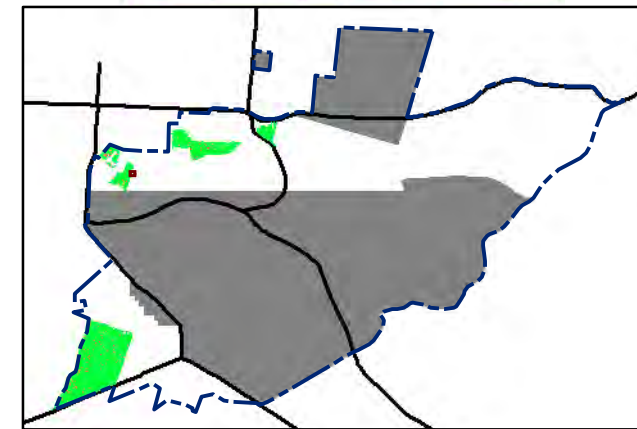


Legend


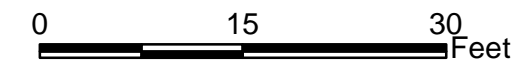
Grid C2G7A2

- 2020 ● Target Location
- 5 ▨ Analog Investigation (See Appendix F3)
- Analog Investigation Conducted
- Phase I Removal Action Area Completed by Army
- ▬ Parker Flats Munitions Response Area
- ▬ Major Road

Response 20 millivolts (mV)



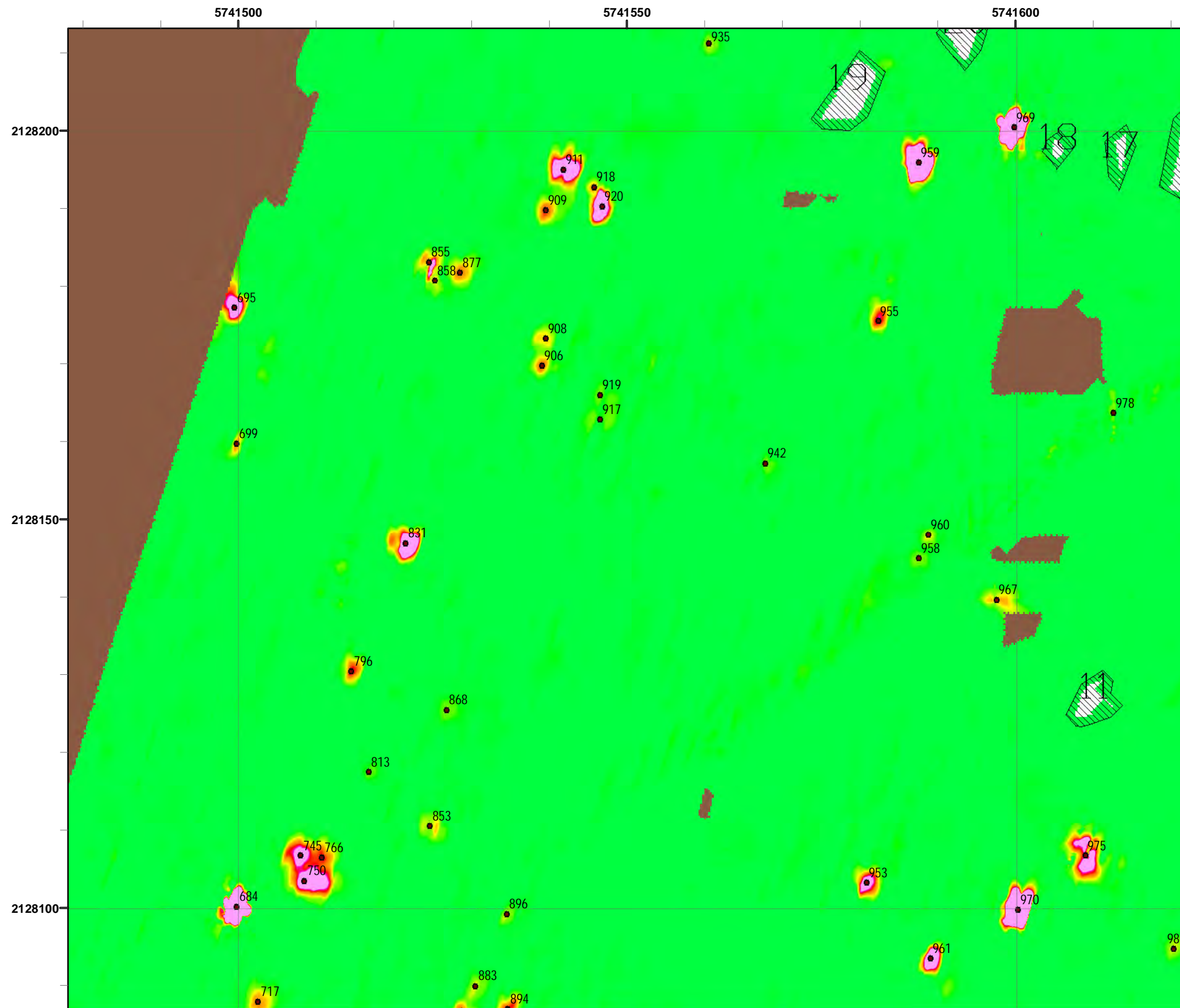
State Plane California IV, NAD 1983 (U.S. Survey Foot)



Parker Flats MRA 20mV DGM Surveys Mapbook

FORA ESCA RP
Monterey County, California

T:\Projects\Parker Flats\PF_TIP\PF_TIP_Mapbooks\2012_06_18_PF_20mV_DGM_Mpbk.mxd - 5/29/2013 @ 11:22:30 PM

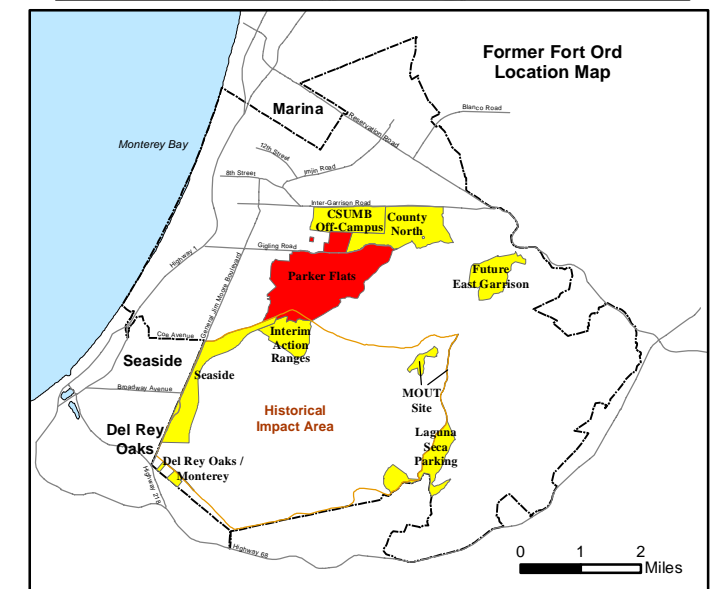
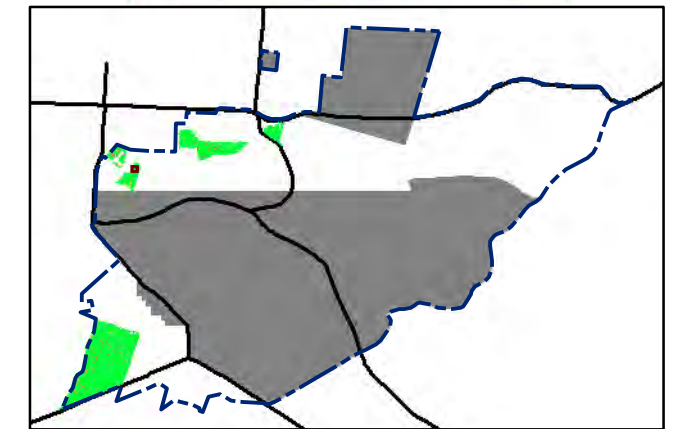


Legend



Grid C2G7B1

- 2020 ● Target Location
- 5 [Hatched Box] Analog Investigation (See Appendix F3)
- [Brown Box] Analog Investigation Conducted
- [Grey Box] Phase I Removal Action Area Completed by Army
- [Blue Dashed Box] Parker Flats Munitions Response Area
- [Black Line] Major Road

Response 20 milliVolts (mV)



State Plane California IV, NAD 1983 (U.S. Survey Foot)



Parker Flats MRA 20mV DGM Surveys Mapbook

FORA ESCA RP
Monterey County, California

T:\Projects\Parker Flats\PF_TIP\PF_TIP_Mapbooks\2012_06_18_PF_20mV_DGM_Mpbk.mxd - 5/29/2013 @ 11:22:30 PM

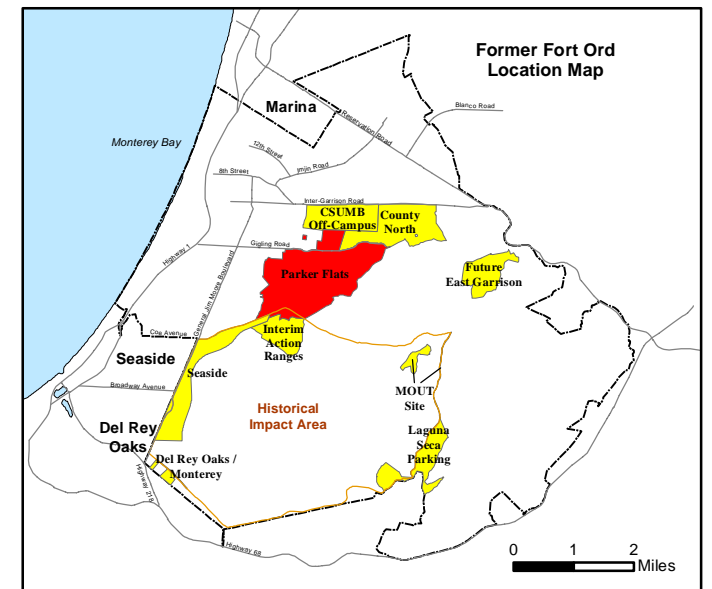
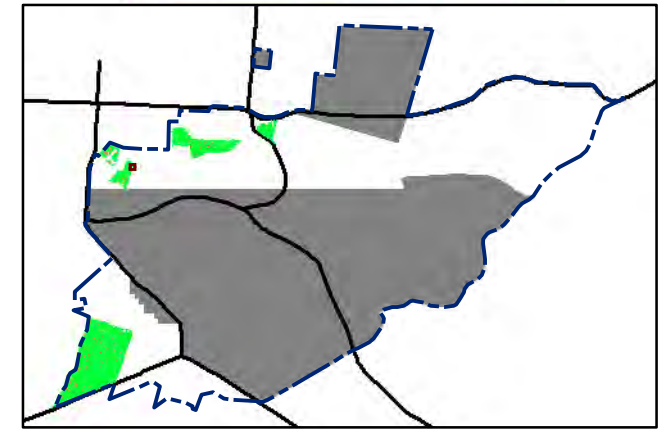



Legend


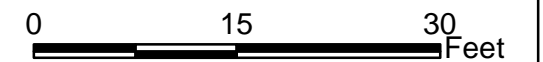
Grid C2G7B2

- 2020 ● Target Location
- 5 ▨ Analog Investigation (See Appendix F3)
- Analog Investigation Conducted
- Phase I Removal Action Area Completed by Army
- ▬ Parker Flats Munitions Response Area
- ▬ Major Road

Response 20 milliVolts (mV)



State Plane California IV, NAD 1983 (U.S. Survey Foot)



Parker Flats MRA 20mV DGM Surveys Mapbook

FORA ESCA RP
Monterey County, California

T:\Projects\Parker Flats\PF_TIP\PF_TIP_Mapbooks\2012_06_18_PF_20mV_DGM_Mpbk.mxd - 5/29/2013 @ 11:22:30 PM



2020

- Target Location
- Analog Investigation (See Appendix F3)
- Analog Investigation Conducted
- Phase I Removal Action Area Completed by Army
- Parker Flats Munitions Response Area
- Major Road

Legend

Grid C2G7C1

Response
20 millivolts (mV)

0 1 2 Miles

State Plane California IV, NAD 1983 (U.S. Survey Foot)

**Parker Flats MRA
20mV DGM Surveys
Mapbook**

FORA ESCA RP
Monterey County, California

Map F1B - 236

T:\Projects\Parker Flats\PF_TIP\PF_TIP_Mapbooks\2012_06_18_PF_20mV_DGM_Mpbk.mxd - 5/29/2013 @ 11:22:30 PM



Legend

- 2020 ● Target Location
- 5 [Hatched Box] Analog Investigation (See Appendix F3)
- [Brown Box] Analog Investigation Conducted
- [Grey Box] Phase I Removal Action Area Completed by Army
- [Blue Dashed Box] Parker Flats Munitions Response Area
- [Black Line] Major Road

Response
20 millivolts (mV)

2.6 10.3 20.5 30.8 41.0 51.3 61.5 71.8 82.1 92.3

Grid C2G7C2

Former Fort Ord Location Map

0 1 2 Miles

State Plane California IV, NAD 1983 (U.S. Survey Foot)

0 15 30 Feet

Infrastructure · Water · Environment · Buildings

Parker Flats MRA 20mV DGM Surveys Mapbook

FORA ESCA RP
Monterey County, California

Map F1B - 237

T:\Projects\Parker Flats\PF_TIP\PF_TIP_Mapbooks\2012_06_18_PF_20mV_DGM_Mpbk.mxd - 5/29/2013 @ 11:22:30 PM

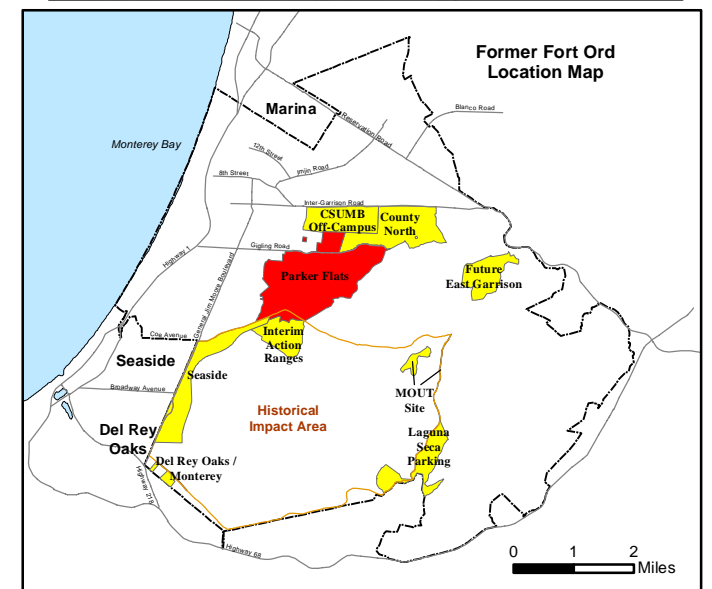
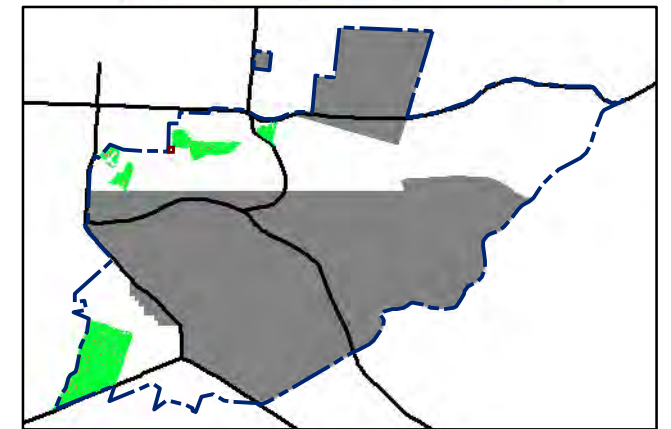



Legend



Grid C2G7F0

- 2020 ● Target Location
- 5 [hatched box] Analog Investigation (See Appendix F3)
- [brown box] Analog Investigation Conducted
- [grey box] Phase I Removal Action Area Completed by Army
- [dashed blue line] Parker Flats Munitions Response Area
- [thick black line] Major Road

Response 20 milliVolts (mV)




State Plane California IV, NAD 1983 (U.S. Survey Foot)



Parker Flats MRA 20mV DGM Surveys Mapbook

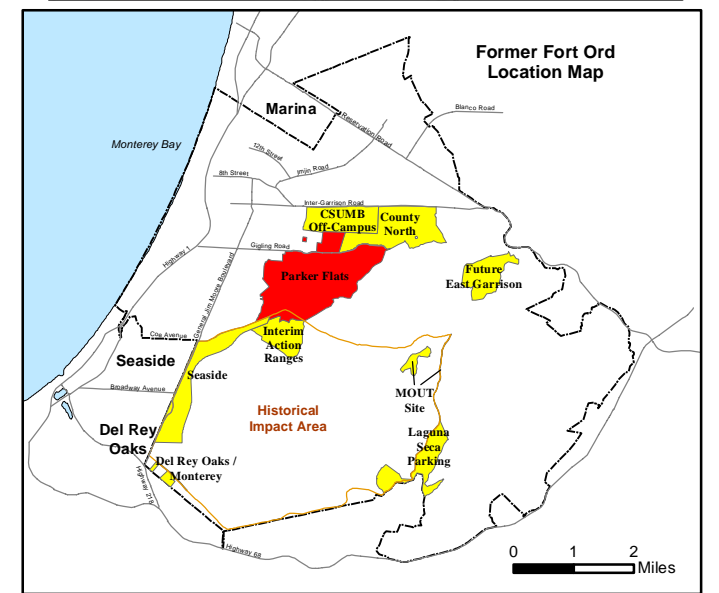
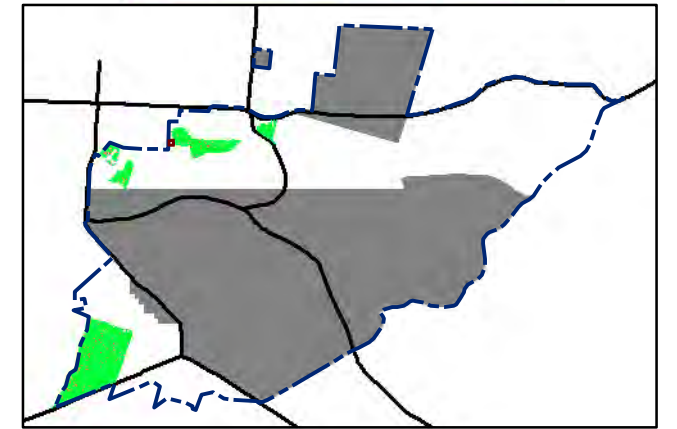
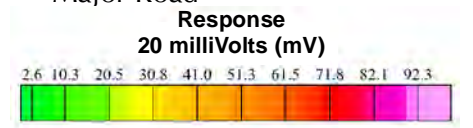
FORA ESCA RP
Monterey County, California

T:\Projects\Parker Flats\PF_TIP\PF_TIP_Mapbooks\2012_06_18_PF_20mV_DGM_Mpbk.mxd - 5/29/2013 @ 11:22:30 PM




Legend

- 2020 ● Target Location
- 5 ▨ Analog Investigation (See Appendix F3)
- Analog Investigation Conducted
- Phase I Removal Action Area Completed by Army
- ▬ Parker Flats Munitions Response Area
- ▬ Major Road



State Plane California IV, NAD 1983 (U.S. Survey Foot)




**Parker Flats MRA
20mV DGM Surveys
Mapbook**

FORA ESCA RP
Monterey County, California

Map F1B - 239

T:\Projects\Parker Flats\PF_TIP\PF_TIP_Mapbooks\2012_06_18_PF_20mV_DGM_Mpbk.mxd - 5/29/2013 @ 11:22:30 PM

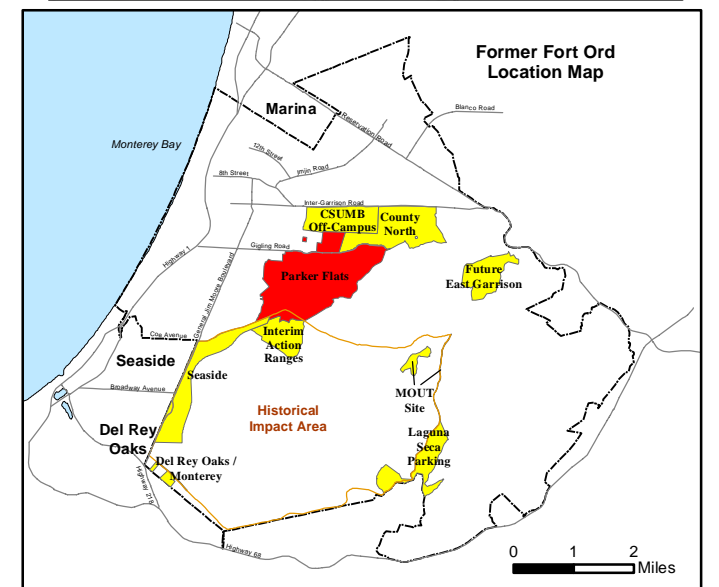
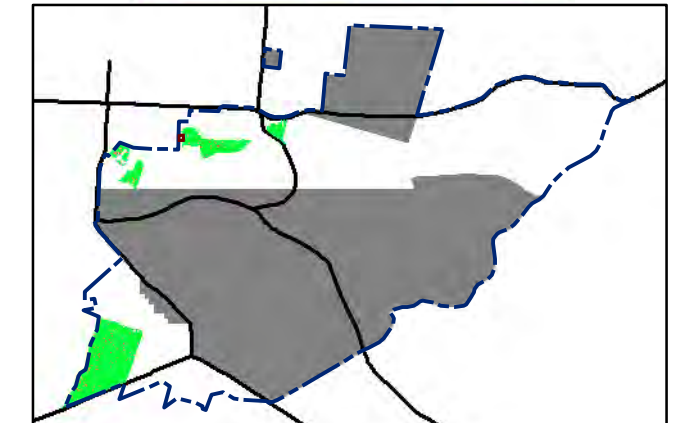



Legend


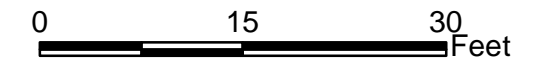
- 2020 ● Target Location
- 5 [Hatched Box] Analog Investigation (See Appendix F3)
- [Brown Box] Analog Investigation Conducted
- [Grey Box] Phase I Removal Action Area Completed by Army
- [Blue Dashed Line] Parker Flats Munitions Response Area
- [Black Line] Major Road

Grid C2G7H0

Response 20 milliVolts (mV)



State Plane California IV, NAD 1983 (U.S. Survey Foot)



Parker Flats MRA 20mV DGM Surveys Mapbook

FORA ESCA RP
Monterey County, California

Map F1B - 240

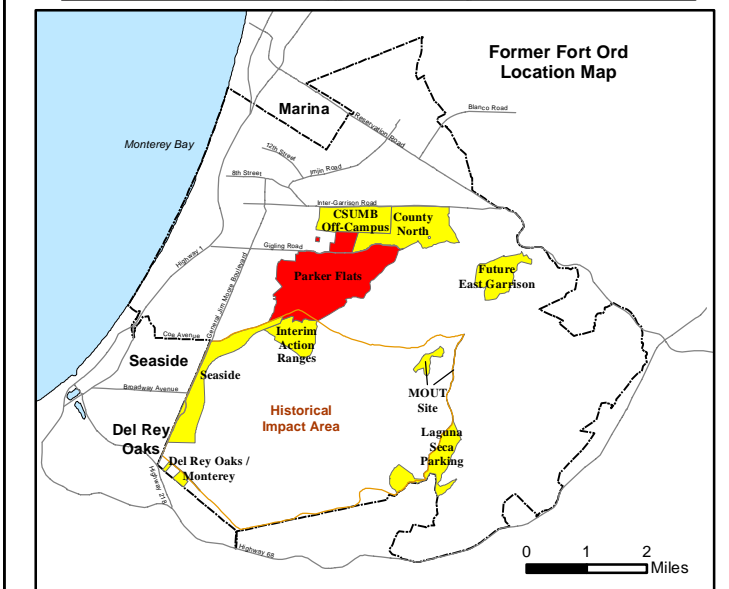
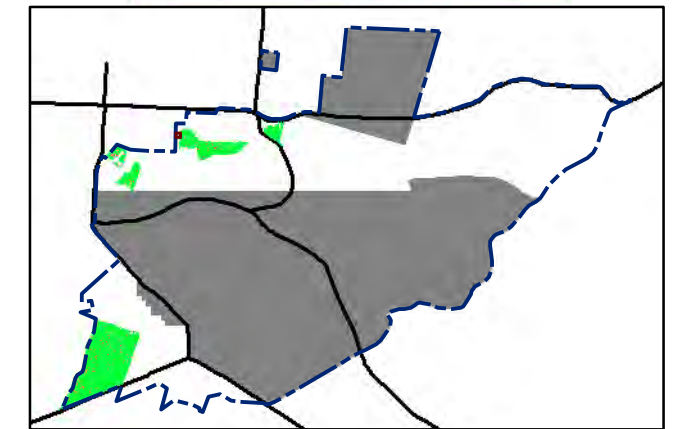
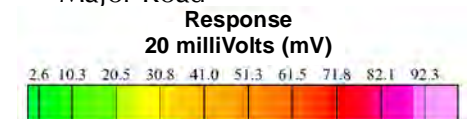
T:\Projects\Parker Flats\PF_TIP\PF_TIP_Mapbooks\2012_06_18_PF_20mV_DGM_Mpbk.mxd - 5/29/2013 @ 11:22:30 PM





Legend

Grid C2G710

- 2020 ● Target Location
- 5 [hatched box] Analog Investigation (See Appendix F3)
- [brown box] Analog Investigation Conducted
- [grey box] Phase I Removal Action Area Completed by Army
- [blue dashed line] Parker Flats Munitions Response Area
- [black line] Major Road



State Plane California IV, NAD 1983 (U.S. Survey Foot)



**Parker Flats MRA
20mV DGM Surveys
Mapbook**

FORA ESCA RP
Monterey County, California

T:\Projects\Parker Flats\PF_TIP\PF_TIP_Mapbooks\2012_06_18_PF_20mV_DGM_Mpbk.mxd - 5/29/2013 @ 11:22:30 PM



2020

- Target Location
- 5 [Hatched Box] Analog Investigation (See Appendix F3)
- [Brown Box] Analog Investigation Conducted
- [Grey Box] Phase I Removal Action Area Completed by Army
- [Blue Dashed Line] Parker Flats Munitions Response Area
- [Black Line] Major Road

Legend

Grid C2G7J0

Response
20 millivolts (mV)

2.6 10.3 20.5 30.8 41.0 51.3 61.5 71.8 82.1 92.3

Former Fort Ord Location Map

Map labels include: Monterey Bay, Marina, CSUMB County Off-Campus North, Parker Flats, Interim Action Ranges, Historical Impact Area, Seaside, Del Rey Oaks, Del Rey Oaks / Monterey, MOUT Site, Laguna Seca Parking, Future East Garrison, and various roads like Marina Road, Seaside Road, and Highway 1.

0 1 2 Miles

State Plane California IV, NAD 1983 (U.S. Survey Foot)

0 15 30 Feet

Parker Flats MRA
20mV DGM Surveys
Mapbook

FORA ESCA RP
Monterey County, California

Map F1B - 242

T:\Projects\Parker Flats\PF_TIP\PF_TIP_Mapbooks\2012_06_18_Pf_20mV_DGM_Mpbk.mxd - 5/29/2013 @ 11:22:30 PM



2020

- Target Location
- 5 [Hatched Box] Analog Investigation (See Appendix F3)
- [Brown Box] Analog Investigation Conducted
- [Grey Box] Phase I Removal Action Area Completed by Army
- [Dashed Blue Line] Parker Flats Munitions Response Area
- [Solid Black Line] Major Road

Legend

Grid C2G8D4

Response
20 milliVolts (mV)

Former Fort Ord Location Map


State Plane California IV, NAD 1983 (U.S. Survey Foot)

Parker Flats MRA
20mV DGM Surveys
Mapbook

FORA ESCA RP
Monterey County, California

Map F1B - 243

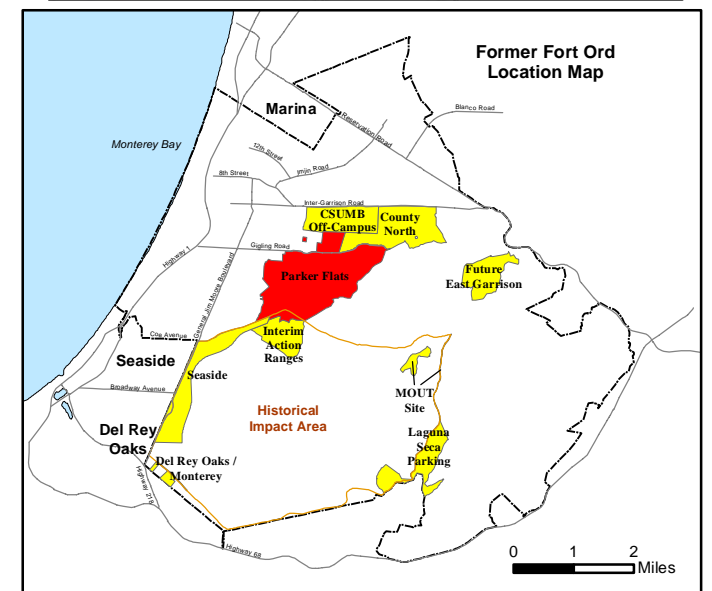
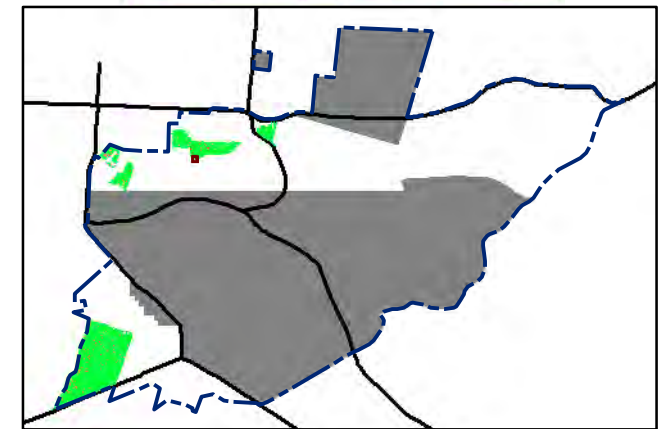
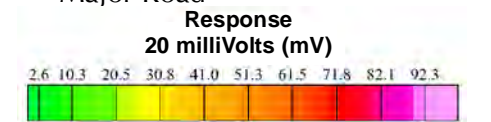
T:\Projects\Parker Flats\PF_TIP\PF_TIP_Mapbooks\2012_06_18_Pf_20mV_DGM_Mpbk.mxd - 5/29/2013 @ 11:22:30 PM




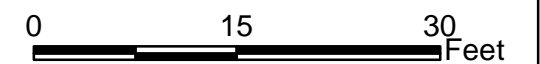
Legend

Grid C2G8D5

- 2020 ● Target Location
- 5 [Hatched Box] Analog Investigation (See Appendix F3)
- [Brown Box] Analog Investigation Conducted
- [Grey Box] Phase I Removal Action Area Completed by Army
- [Blue Dashed Box] Parker Flats Munitions Response Area
- [Black Line] Major Road



State Plane California IV, NAD 1983 (U.S. Survey Foot)



Parker Flats MRA 20mV DGM Surveys Mapbook

FORA ESCA RP
Monterey County, California

Map F1B - 244

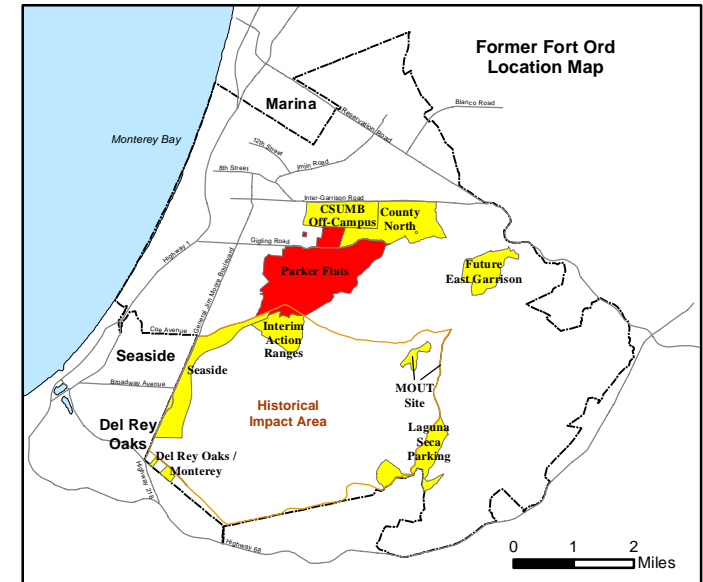
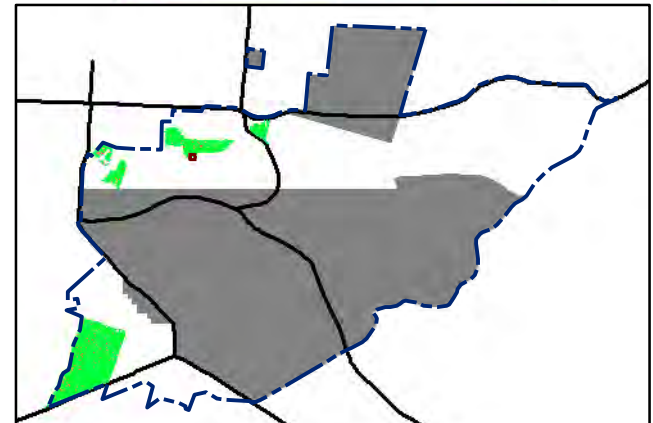
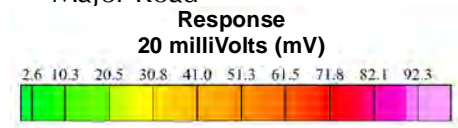
T:\Projects\Parker Flats\PF_TIP\PF_TIP_Mapbooks\2012_06_18_PF_20mV_DGM_Mpbk.mxd - 5/29/2013 @ 11:22:30 PM




Legend

Grid C2G8D6

- 2020 ● Target Location
- 5 ▨ Analog Investigation (See Appendix F3)
- Analog Investigation Conducted
- Phase I Removal Action Area Completed by Army
- ▬ Parker Flats Munitions Response Area
- ▬ Major Road



State Plane California IV, NAD 1983 (U.S. Survey Foot)



Parker Flats MRA
20mV DGM Surveys
Mapbook

FORA ESCA RP
Monterey County, California

T:\Projects\Parker Flats\PF_TIP\PF_TIP_Mapbooks\2012_06_18_PF_20mV_DGM_Mpbk.mxd - 5/29/2013 @ 11:22:30 PM

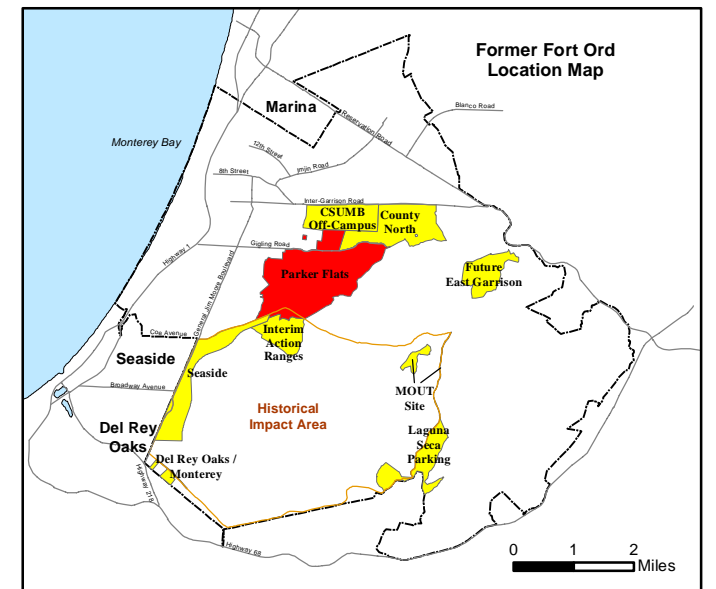
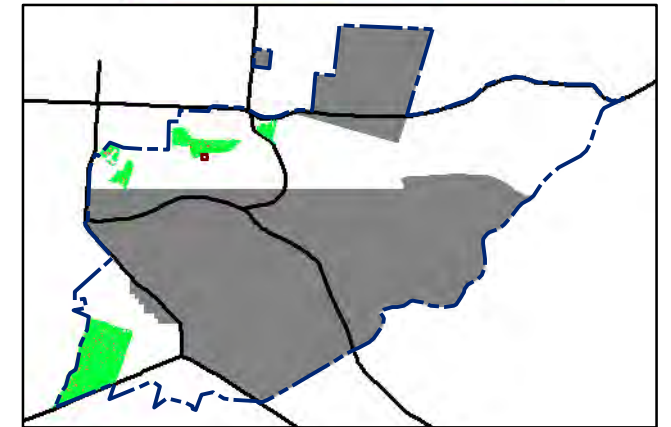



Grid C2G8D7



Legend

- 2020 ● Target Location
- 5 ▨ Analog Investigation (See Appendix F3)
- Analog Investigation Conducted
- Phase I Removal Action Area Completed by Army
- ▬ Parker Flats Munitions Response Area
- ▬ Major Road

Response 20 milliVolts (mV)




State Plane California IV, NAD 1983 (U.S. Survey Foot)



Parker Flats MRA 20mV DGM Surveys Mapbook

FORA ESCA RP
Monterey County, California

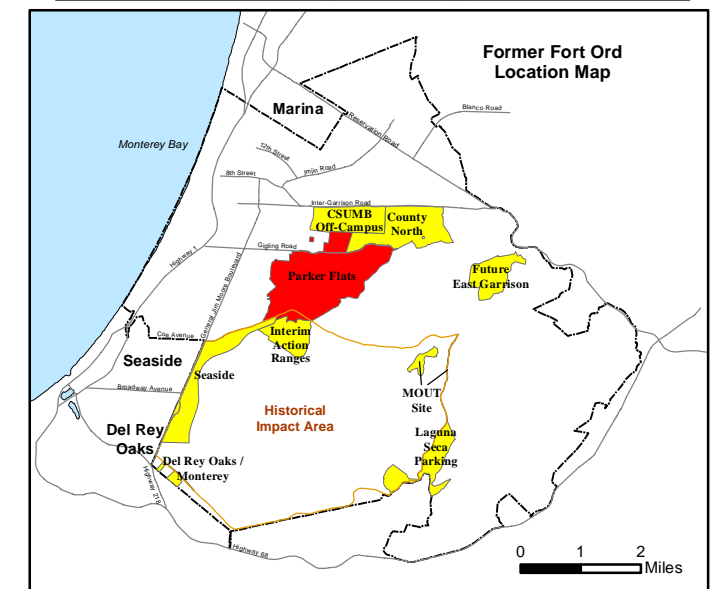
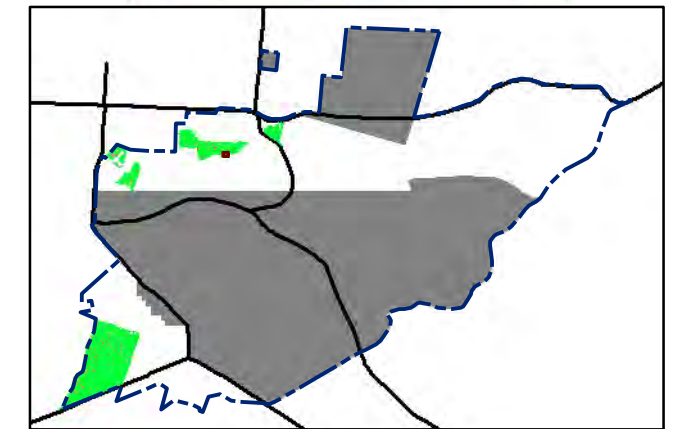
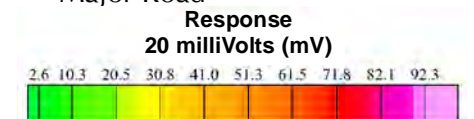
T:\Projects\Parker Flats\PF_TIP\PF_TIP_Mapbooks\2012_06_18_PF_20mV_DGM_Mpbk.mxd - 5/29/2013 @ 11:22:30 PM




Legend

Grid C2G8E0

- 2020 ● Target Location
- 5 [Hatched Box] Analog Investigation (See Appendix F3)
- [Brown Box] Analog Investigation Conducted
- [Grey Box] Phase I Removal Action Area Completed by Army
- [Blue Dashed Line] Parker Flats Munitions Response Area
- [Black Line] Major Road




State Plane California IV, NAD 1983 (U.S. Survey Foot)



**Parker Flats MRA
20mV DGM Surveys
Mapbook**

FORA ESCA RP
Monterey County, California

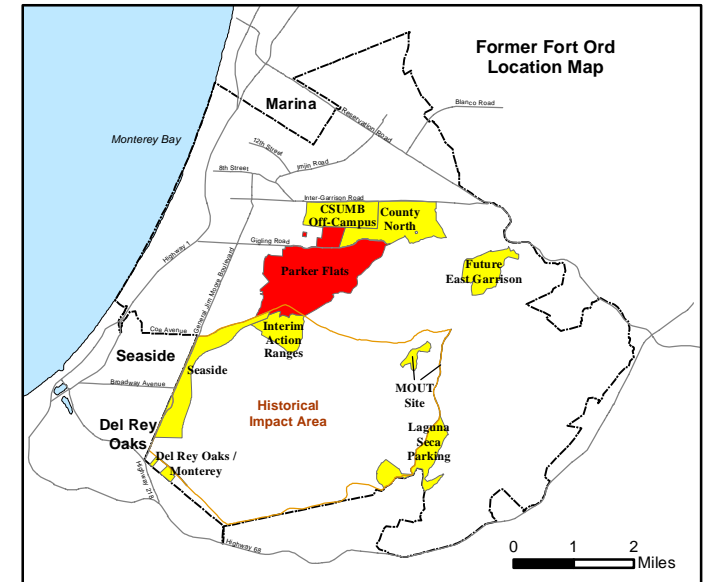
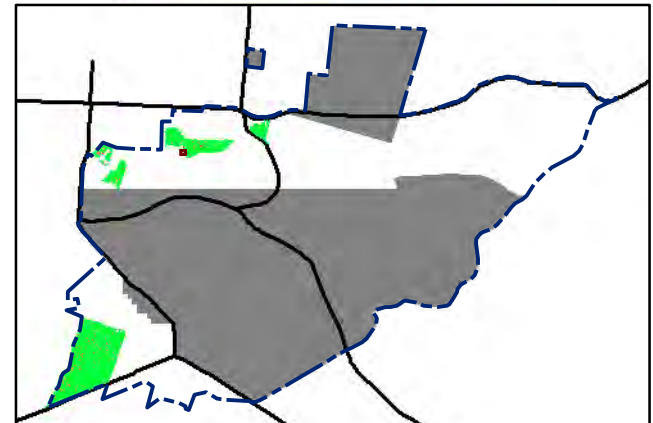
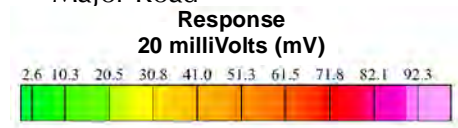
T:\Projects\Parker Flats\PF_TIP\PF_TIP_Mapbooks\2012_06_18_Pf_20mV_DGM_Mpbk.mxd - 5/29/2013 @ 11:22:30 PM




Grid C2G8E4

Legend

- 2020 ● Target Location
- 5 [Hatched Box] Analog Investigation (See Appendix F3)
- [Brown Box] Analog Investigation Conducted
- [Grey Box] Phase I Removal Action Area Completed by Army
- [Blue Dashed Box] Parker Flats Munitions Response Area
- [Black Line] Major Road



State Plane California IV, NAD 1983 (U.S. Survey Foot)




**Parker Flats MRA
20mV DGM Surveys
Mapbook**

FORA ESCA RP
Monterey County, California

Map F1B - 248

T:\Projects\Parker Flats\PF_TIP\PF_TIP_Mapbooks\2012_06_18_PF_20mV_DGM_Mpbk.mxd - 5/29/2013 @ 11:22:30 PM

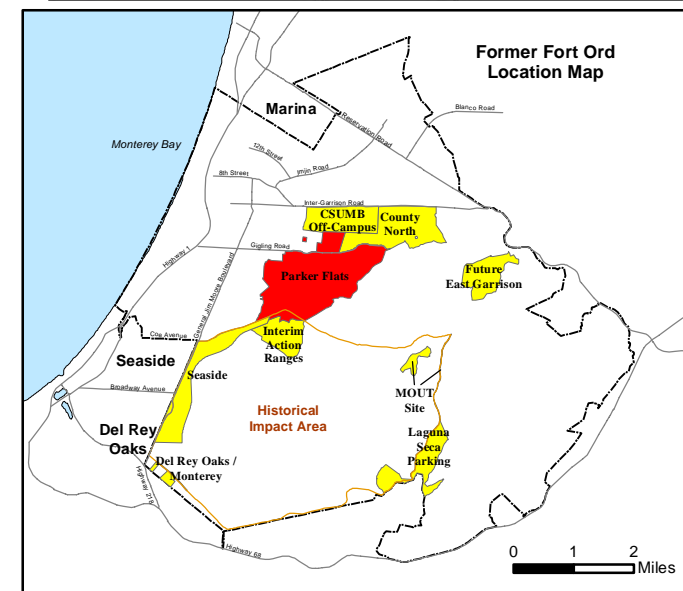
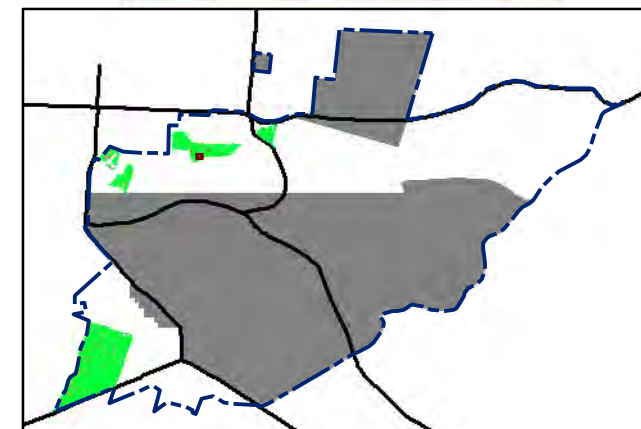



Legend


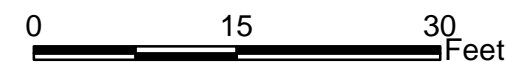
Grid C2G8E6

- 2020 ● Target Location
- 5 ▨ Analog Investigation (See Appendix F3)
- Analog Investigation Conducted
- Phase I Removal Action Area Completed by Army
- ▬ Parker Flats Munitions Response Area
- ▬ Major Road

Response
20 milliVolts (mV)



State Plane California IV, NAD 1983 (U.S. Survey Foot)




Parker Flats MRA 20mV DGM Surveys Mapbook

FORA ESCA RP
Monterey County, California

Map F1B - 250

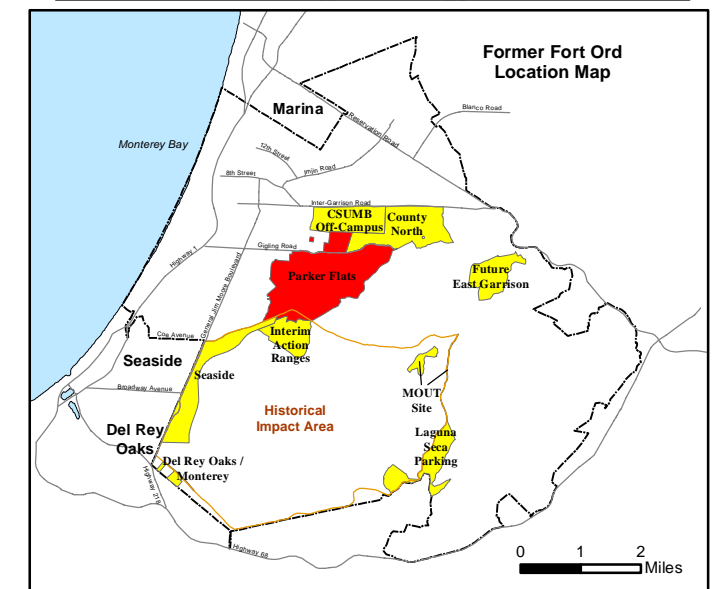
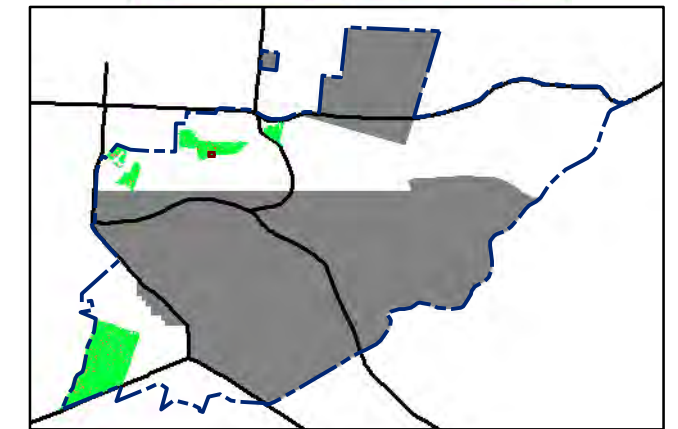
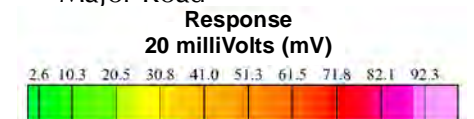
T:\Projects\Parker Flats\PF_TIP\PF_TIP_Mapbooks\2012_06_18_PF_20mV_DGM_Mpbk.mxd - 5/29/2013 @ 11:22:30 PM





Legend

Grid C2G8E7

- 2020 ● Target Location
- 5 ▨ Analog Investigation (See Appendix F3)
- Analog Investigation Conducted
- Phase I Removal Action Area Completed by Army
- ▬ Parker Flats Munitions Response Area
- ▬ Major Road




State Plane California IV, NAD 1983 (U.S. Survey Foot)



Parker Flats MRA 20mV DGM Surveys Mapbook

FORA ESCA RP
Monterey County, California

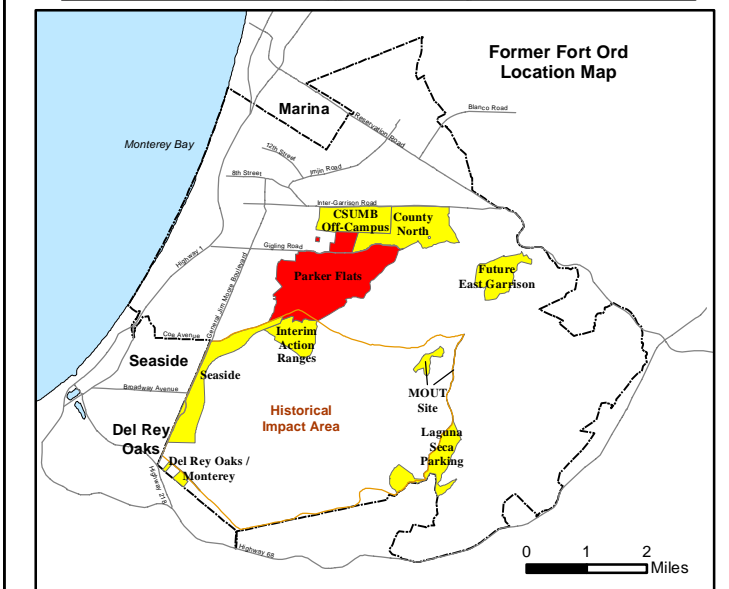
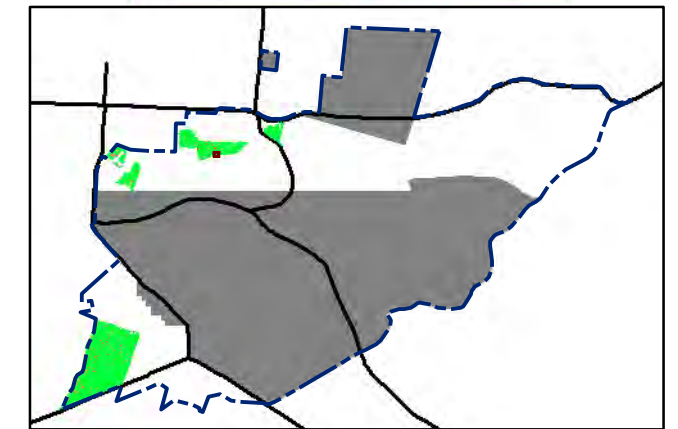
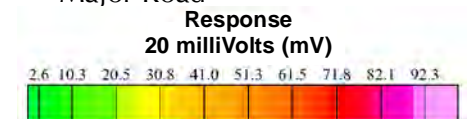
T:\Projects\Parker Flats\PF_TIP\PF_TIP_Mapbooks\2012_06_18_PF_20mV_DGM_Mpbk.mxd - 5/29/2013 @ 11:22:30 PM





Legend

Grid C2G8E8

- 2020 ● Target Location
- 5 ▨ Analog Investigation (See Appendix F3)
- Analog Investigation Conducted
- Phase I Removal Action Area Completed by Army
- ▬ Parker Flats Munitions Response Area
- ▬ Major Road




State Plane California IV, NAD 1983 (U.S. Survey Foot)



**Parker Flats MRA
20mV DGM Surveys
Mapbook**

FORA ESCA RP
Monterey County, California

T:\Projects\Parker Flats\PF_TIP\PF_TIP_Mapbooks\2012_06_18_PF_20mV_DGM_Mpbk.mxd - 5/29/2013 @ 11:22:30 PM

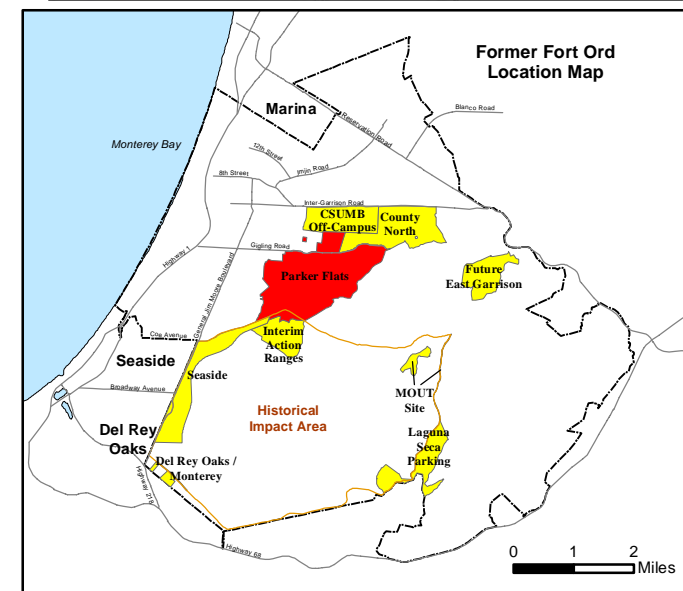
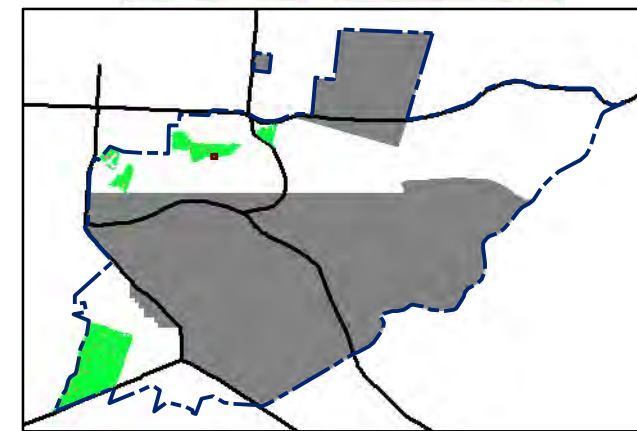


Legend


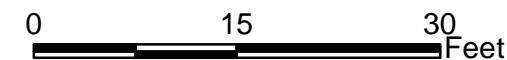
Grid C2G8E9

- 2020 ● Target Location
- 5 [Hatched Box] Analog Investigation (See Appendix F3)
- [Brown Box] Analog Investigation Conducted
- [Grey Box] Phase I Removal Action Area Completed by Army
- [Blue Dashed Line] Parker Flats Munitions Response Area
- [Black Line] Major Road

Response
20 milliVolts (mV)



State Plane California IV, NAD 1983 (U.S. Survey Foot)




Parker Flats MRA 20mV DGM Surveys Mapbook

FORA ESCA RP
Monterey County, California

Map F1B - 253

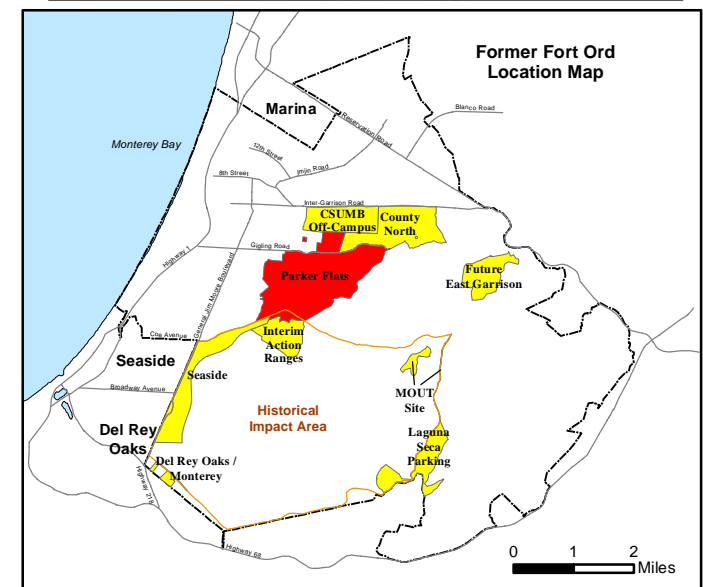
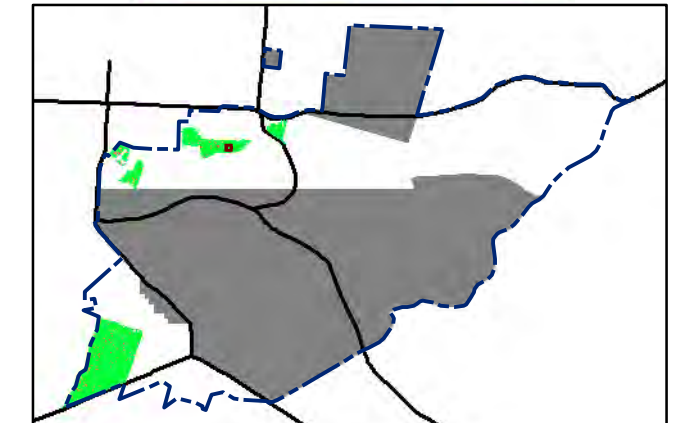
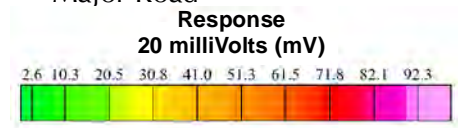
T:\Projects\Parker Flats\PF_TIP\PF_TIP_Mapbooks\2012_06_18_Pf_20mV_DGM_Mpbk.mxd - 5/29/2013 @ 11:22:30 PM




Legend

Grid C2G8F0

- 2020 ● Target Location
- 5 [hatched box] Analog Investigation (See Appendix F3)
- [brown box] Analog Investigation Conducted
- [grey box] Phase I Removal Action Area Completed by Army
- [dashed blue line] Parker Flats Munitions Response Area
- [solid black line] Major Road



State Plane California IV, NAD 1983 (U.S. Survey Foot)



**Parker Flats MRA
20mV DGM Surveys
Mapbook**

FORA ESCA RP
Monterey County, California

T:\Projects\Parker Flats\PF_TIP\PF_TIP_Mapbooks\2012_06_18_PF_20mV_DGM_Mpbk.mxd - 5/29/2013 @ 11:22:30 PM



2020

- Target Location
- 5 [hatched box] Analog Investigation (See Appendix F3)
- [brown box] Analog Investigation Conducted
- [grey box] Phase I Removal Action Area Completed by Army
- [blue dashed line] Parker Flats Munitions Response Area
- [black line] Major Road

Legend

Grid C2G8F1

Response
20 millivolts (mV)

2.6	10.3	20.5	30.8	41.0	51.3	61.5	71.8	82.1	92.3
-----	------	------	------	------	------	------	------	------	------

State Plane California IV, NAD 1983 (U.S. Survey Foot)

Parker Flats MRA
20mV DGM Surveys
Mapbook

FORA ESCA RP
Monterey County, California

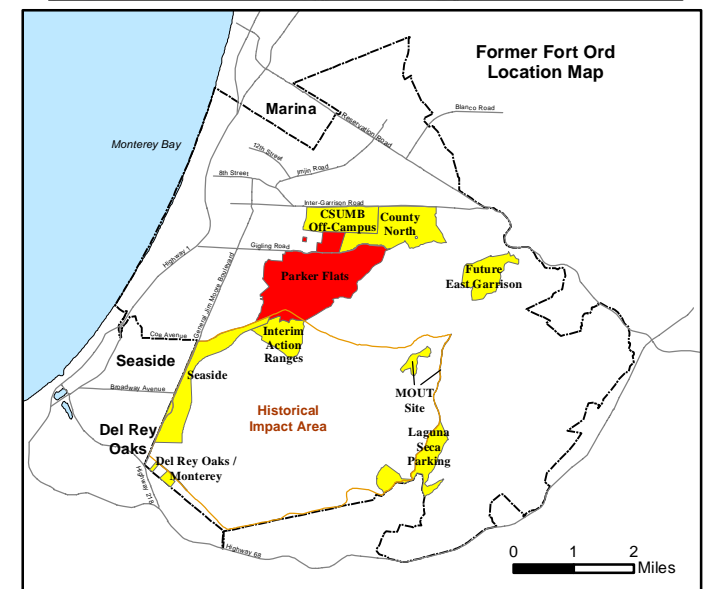
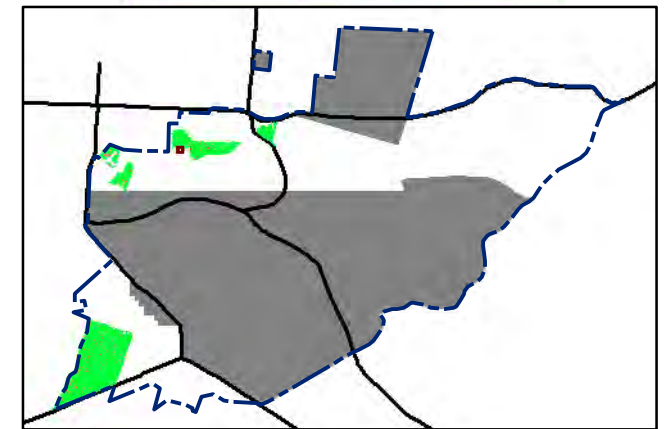
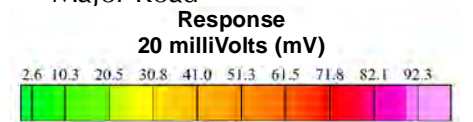
Map F1B - 255

T:\Projects\Parker Flats\PF_TIP\PF_TIP_Mapbooks\2012_06_18_PF_20mV_DGM_Mpbk.mxd - 5/29/2013 @ 11:22:30 PM




Legend

- 2020 ● Target Location
- 5 ▨ Analog Investigation (See Appendix F3)
- Analog Investigation Conducted
- Phase I Removal Action Area Completed by Army
- ▬ Parker Flats Munitions Response Area
- ▬ Major Road



State Plane California IV, NAD 1983 (U.S. Survey Foot)



Parker Flats MRA 20mV DGM Surveys Mapbook

FORA ESCA RP
Monterey County, California

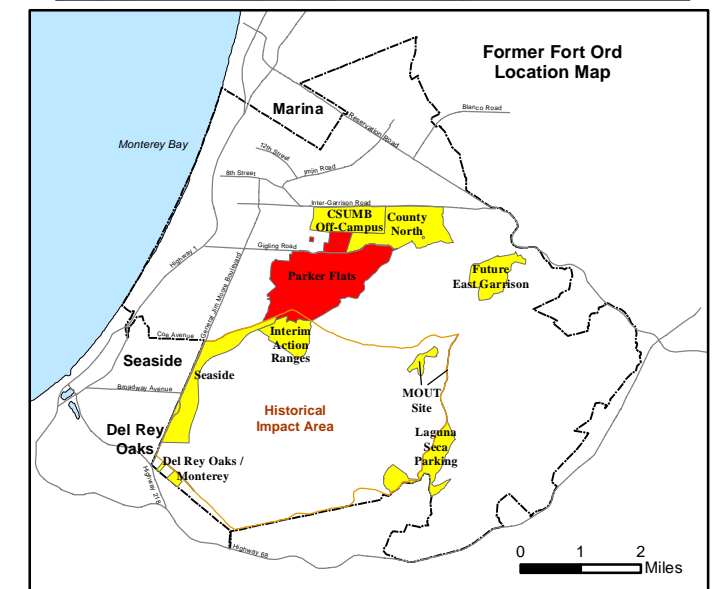
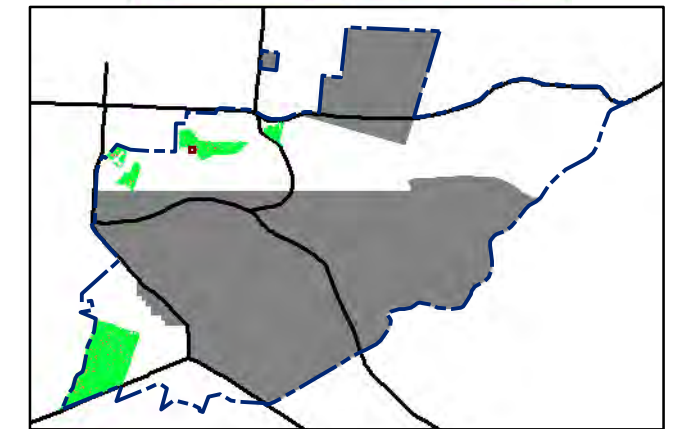
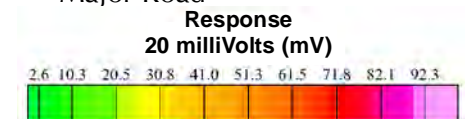
T:\Projects\Parker Flats\PF_TIP\PF_TIP_Mapbooks\2012_06_18_PF_20mV_DGM_Mpbk.mxd - 5/29/2013 @ 11:22:30 PM



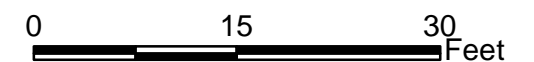
Legend

Grid C2G8F3

- 2020 ● Target Location
- 5 ▨ Analog Investigation (See Appendix F3)
- Analog Investigation Conducted
- Phase I Removal Action Area Completed by Army
- ▬ Parker Flats Munitions Response Area
- ▬ Major Road




State Plane California IV, NAD 1983 (U.S. Survey Foot)



**Parker Flats MRA
20mV DGM Surveys
Mapbook**

FORA ESCA RP
Monterey County, California

T:\Projects\Parker Flats\PF_TIP\PF_TIP_Mapbooks\2012_06_18_PF_20mV_DGM_Mpbk.mxd - 5/29/2013 @ 11:22:30 PM



2020

- Target Location
- 5 [hatched box] Analog Investigation (See Appendix F3)
- [brown box] Analog Investigation Conducted
- [grey box] Phase I Removal Action Area Completed by Army
- [dashed blue line] Parker Flats Munitions Response Area
- [thick black line] Major Road

Legend

Grid C2G8F4

Response
20 millivolts (mV)

2.6 10.3 20.5 30.8 41.0 51.3 61.5 71.8 82.1 92.3

Former Fort Ord Location Map

0 1 2 Miles

State Plane California IV, NAD 1983 (U.S. Survey Foot)

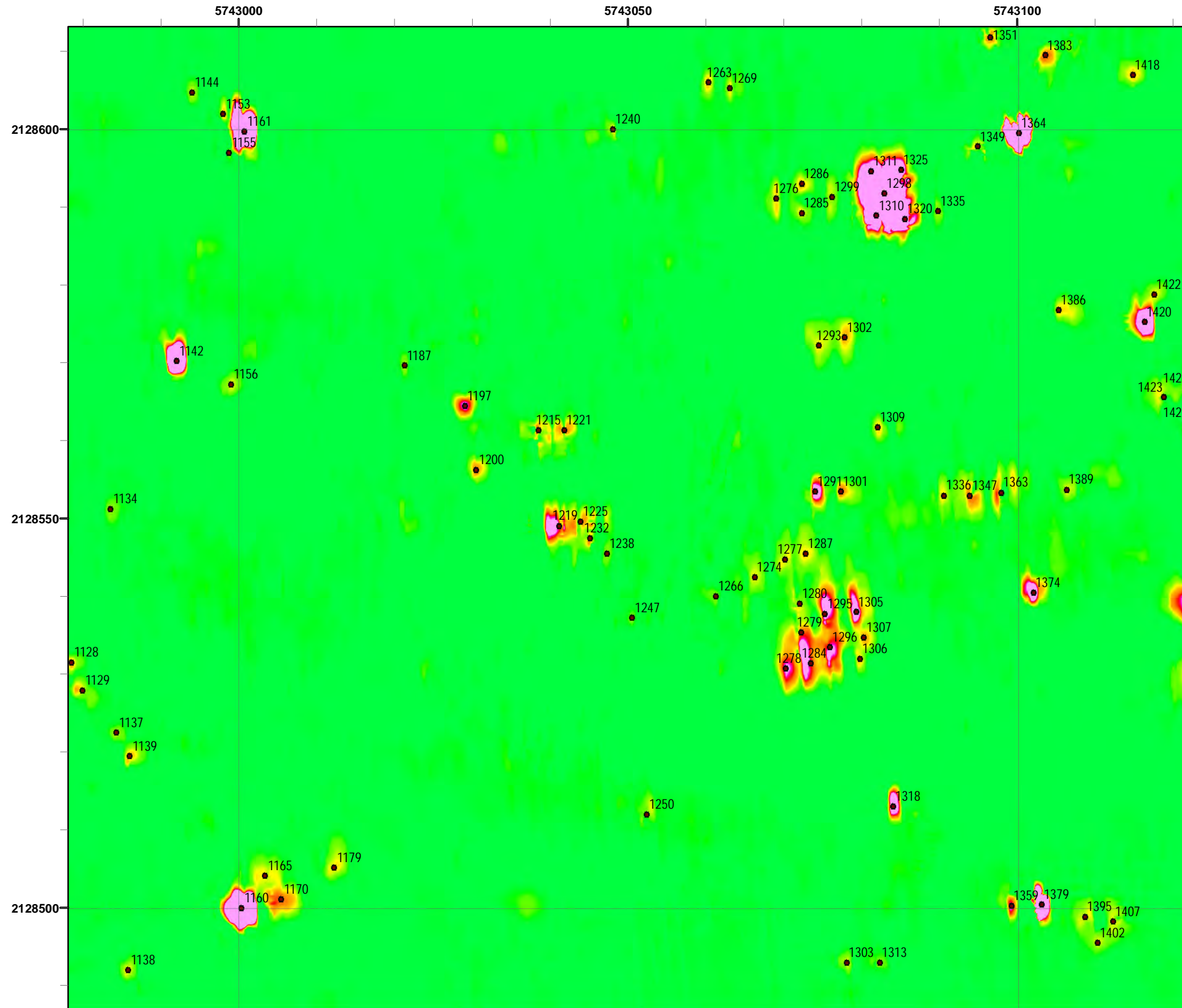
0 15 30 Feet

Parker Flats MRA
20mV DGM Surveys
Mapbook

FORA ESCA RP
Monterey County, California

Map F1B - 258


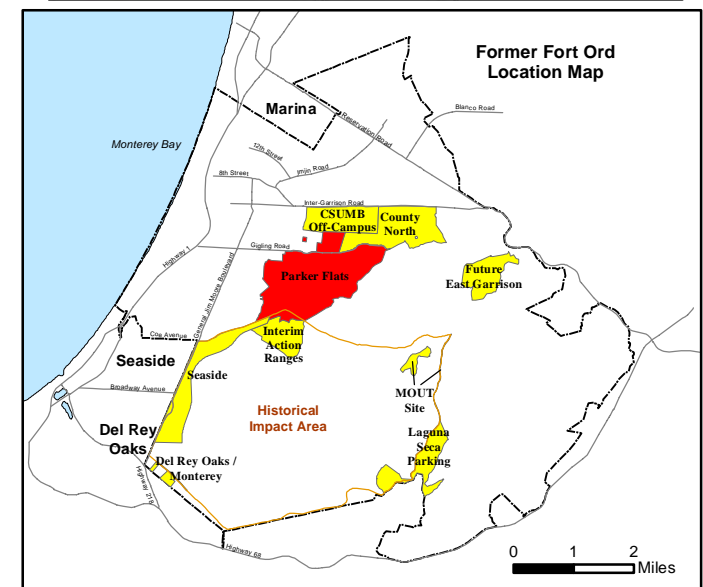
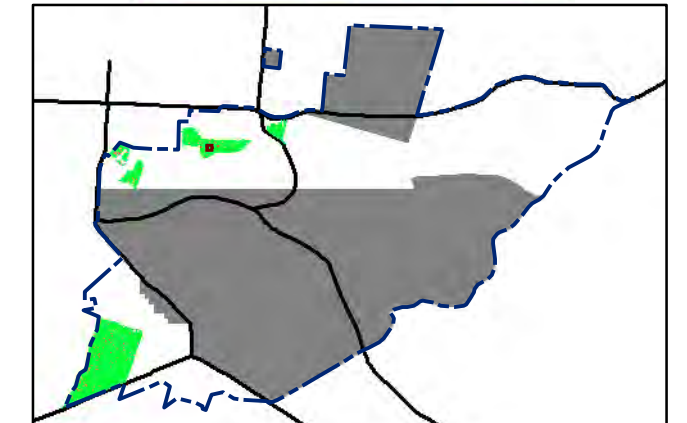
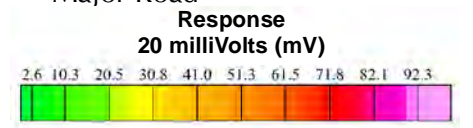
T:\Projects\Parker Flats\PF_TIP\PF_TIP_Mapbooks\2012_06_18_Pf_20mV_DGM_Mpbk.mxd - 5/29/2013 @ 11:22:30 PM



Legend

Grid C2G8F6

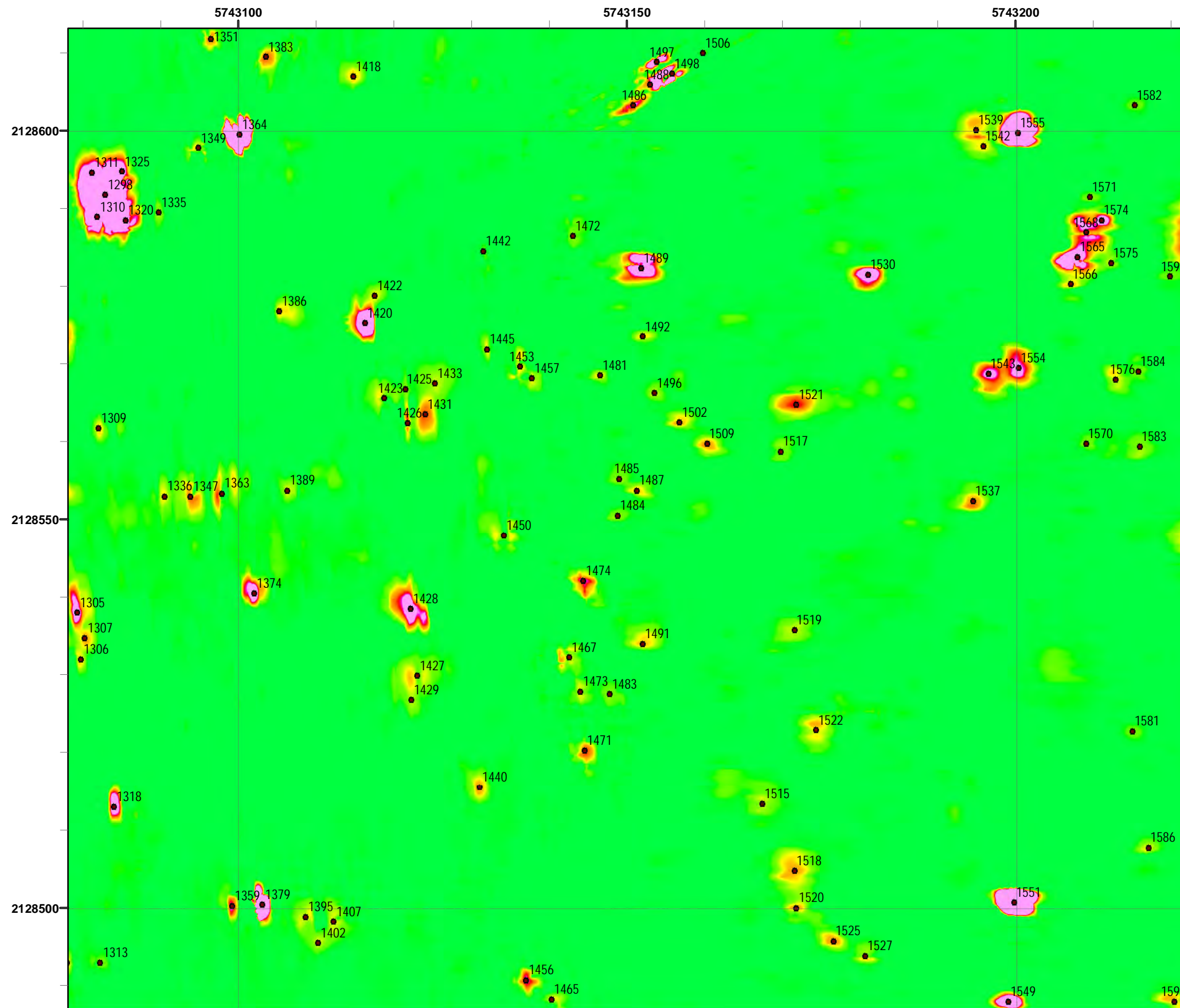
- 2020 ● Target Location
- 5 ▨ Analog Investigation (See Appendix F3)
- Analog Investigation Conducted
- Phase I Removal Action Area Completed by Army
- ▬ Parker Flats Munitions Response Area
- ▬ Major Road



**Parker Flats MRA
20mV DGM Surveys
Mapbook**

FORA ESCA RP
Monterey County, California

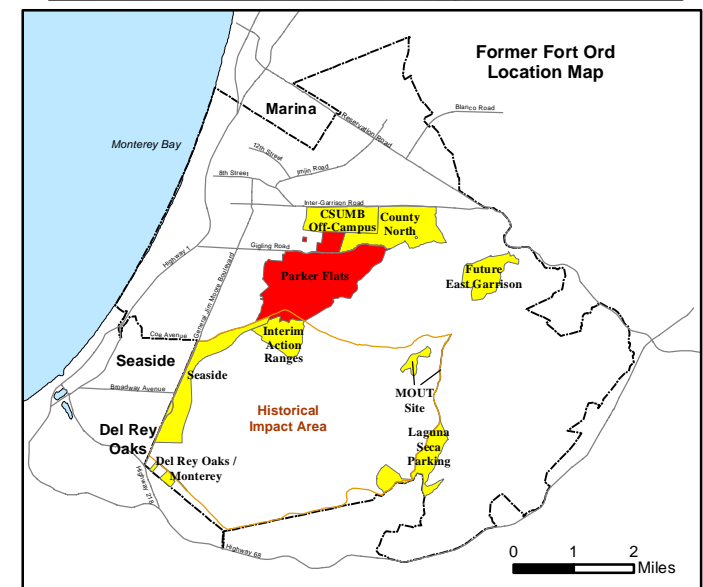
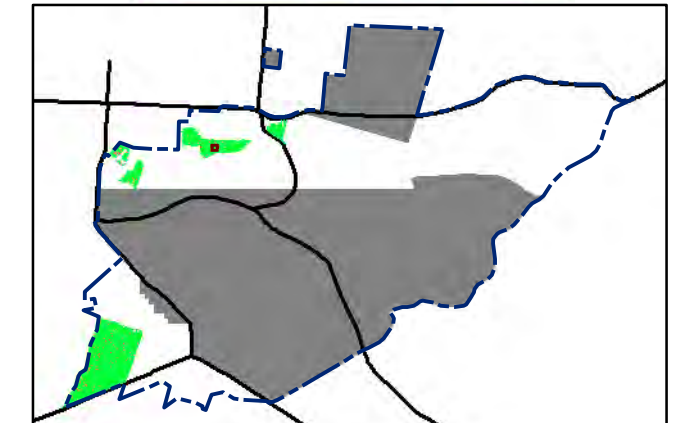
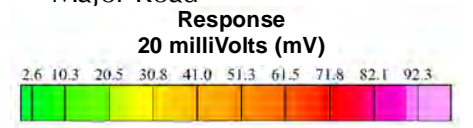
T:\Projects\Parker Flats\PF_TIP\PF_TIP_Mapbooks\2012_06_18_Pf_20mV_DGM_Mpbk.mxd - 5/29/2013 @ 11:22:30 PM



Legend

Grid C2G8F7

- 2020 ● Target Location
- 5 [Hatched Box] Analog Investigation (See Appendix F3)
- [Brown Box] Analog Investigation Conducted
- [Grey Box] Phase I Removal Action Area Completed by Army
- [Blue Dashed Box] Parker Flats Munitions Response Area
- [Black Line] Major Road



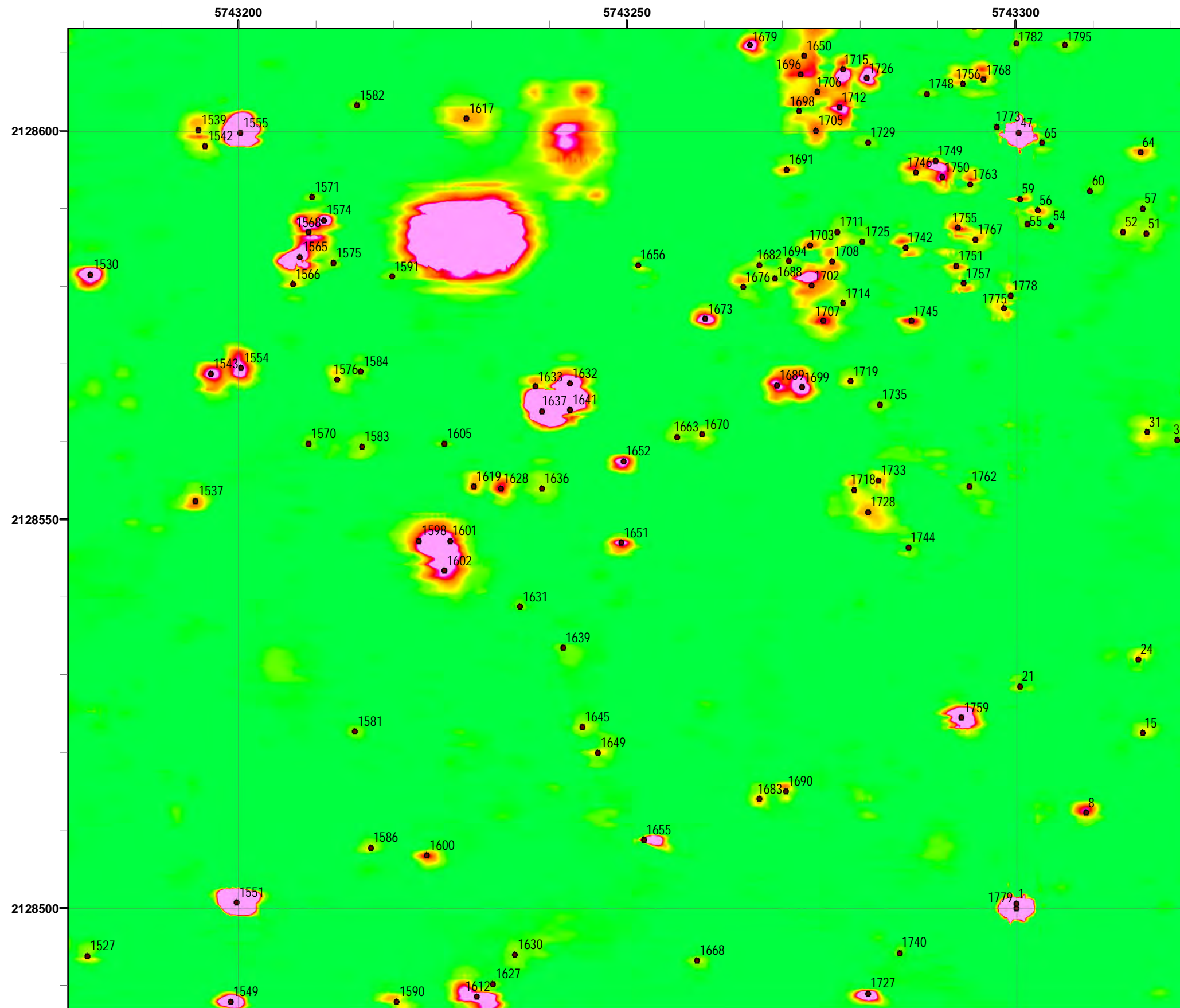
State Plane California IV, NAD 1983 (U.S. Survey Foot)



**Parker Flats MRA
20mV DGM Surveys
Mapbook**

FORA ESCA RP
Monterey County, California

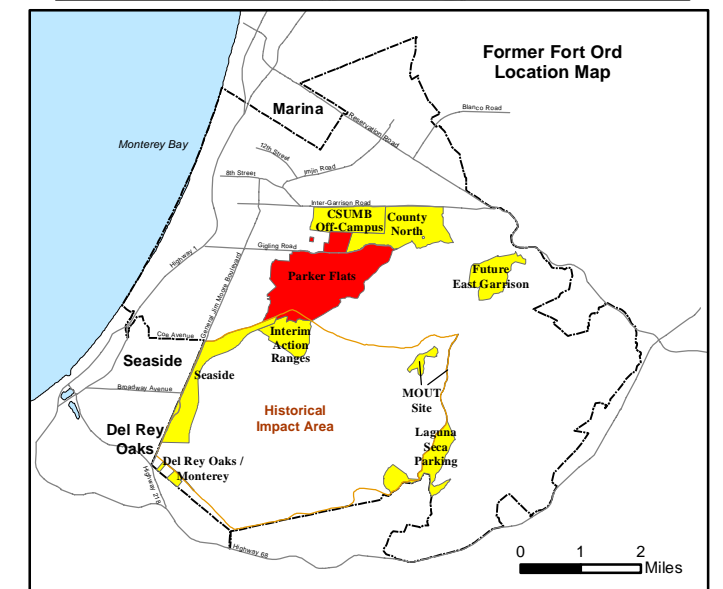
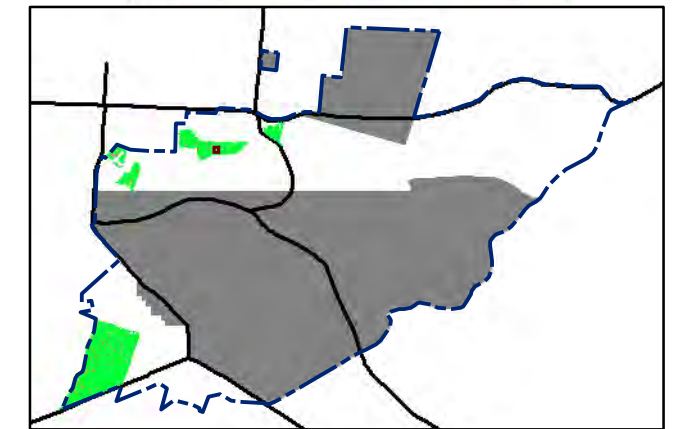
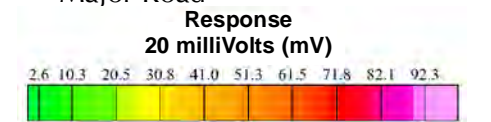
T:\Projects\Parker Flats\PF_TIP\PF_TIP_Mapbooks\2012_06_18_PF_20mV_DGM_Mpbk.mxd - 5/29/2013 @ 11:22:30 PM





Legend

Grid C2G8F8

- 2020 ● Target Location
- 5 [Hatched Box] Analog Investigation (See Appendix F3)
- [Brown Box] Analog Investigation Conducted
- [Grey Box] Phase I Removal Action Area Completed by Army
- [Blue Dashed Box] Parker Flats Munitions Response Area
- [Black Line] Major Road



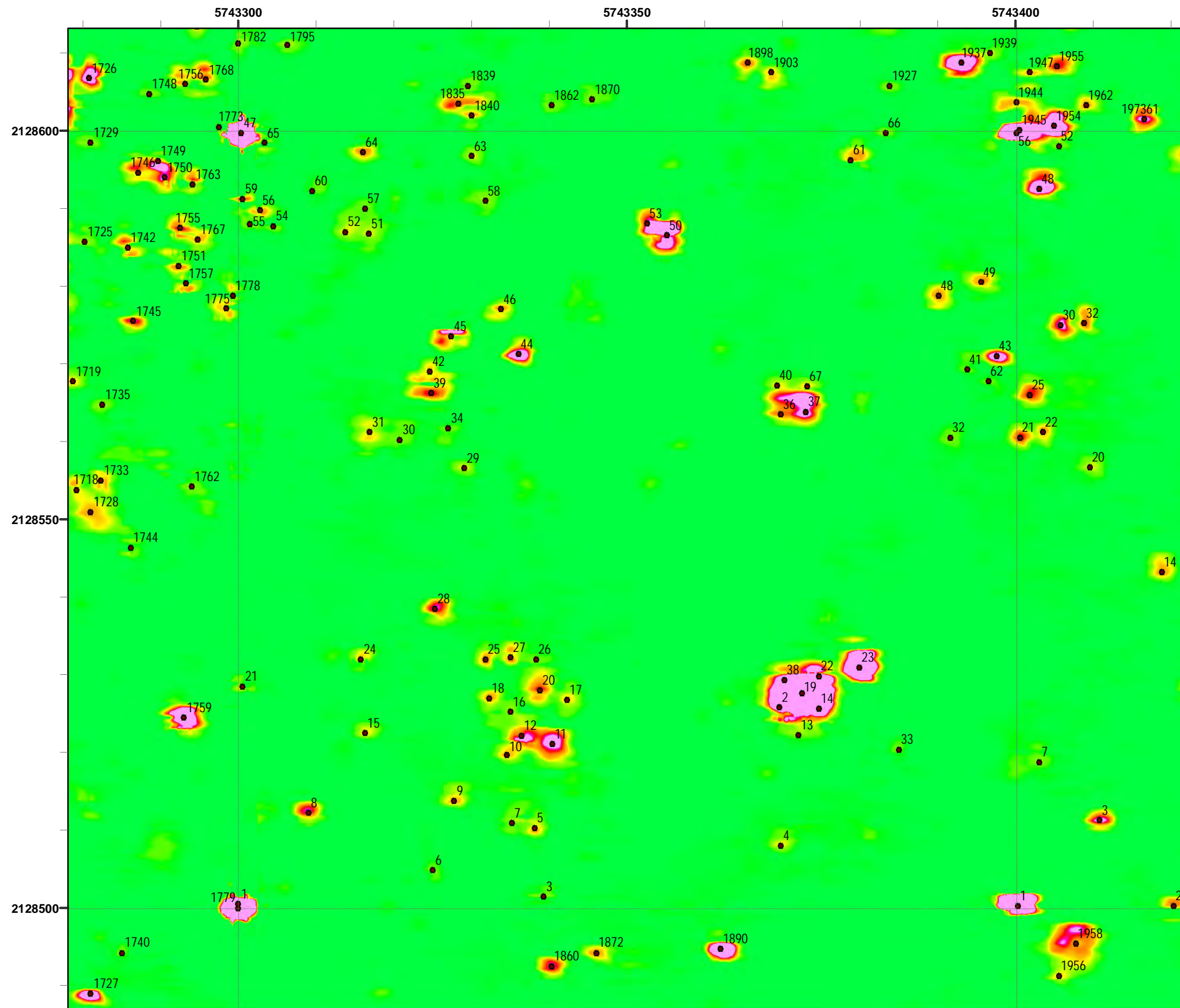
State Plane California IV, NAD 1983 (U.S. Survey Foot)



**Parker Flats MRA
20mV DGM Surveys
Mapbook**

FORA ESCA RP
Monterey County, California

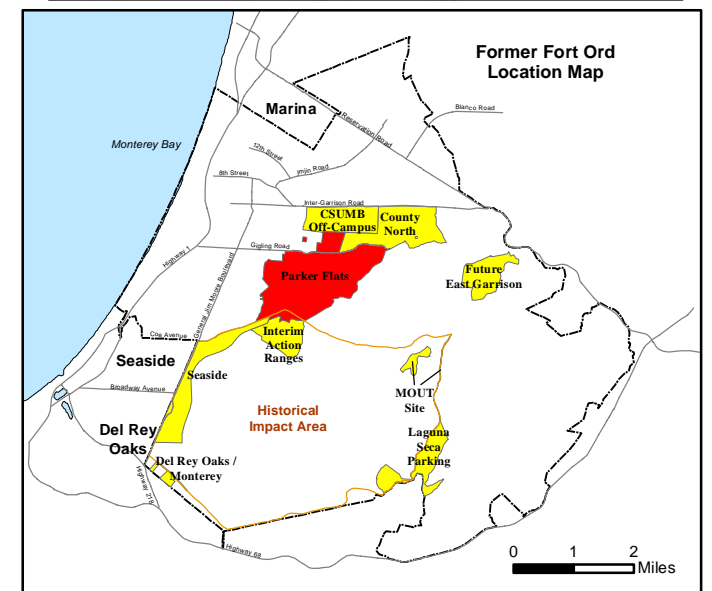
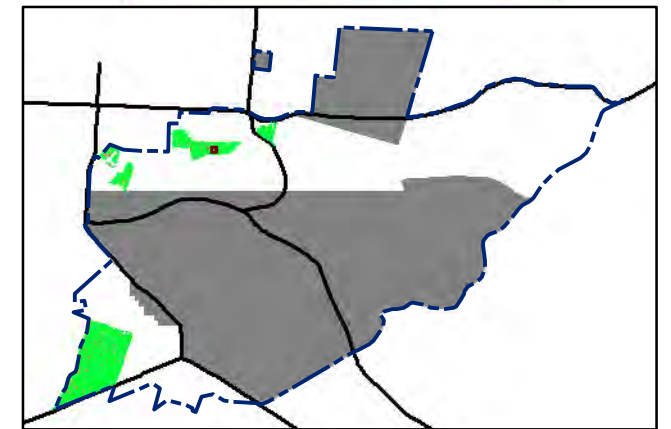
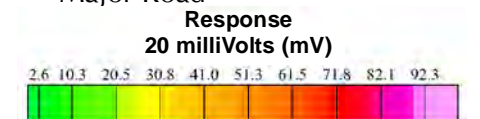
T:\Projects\Parker Flats\PF_TIP\PF_TIP_Mapbooks\2012_06_18_PF_20mV_DGM_Mpbk.mxd - 5/29/2013 @ 11:22:30 PM




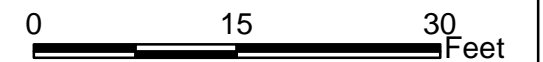
Legend

Grid C2G8F9

- 2020 ● Target Location
- 5 [Hatched Box] Analog Investigation (See Appendix F3)
- [Brown Box] Analog Investigation Conducted
- [Grey Box] Phase I Removal Action Area Completed by Army
- [Blue Dashed Box] Parker Flats Munitions Response Area
- [Black Line] Major Road




State Plane California IV, NAD 1983 (U.S. Survey Foot)



**Parker Flats MRA
20mV DGM Surveys
Mapbook**

FORA ESCA RP
Monterey County, California

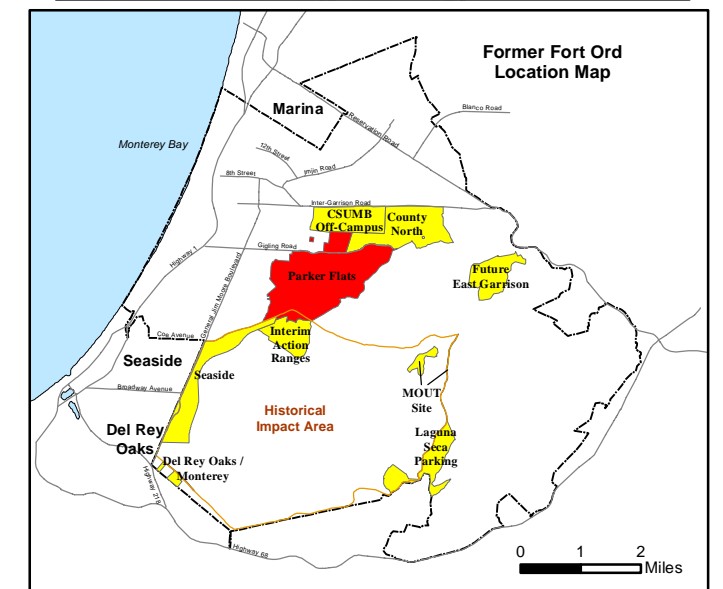
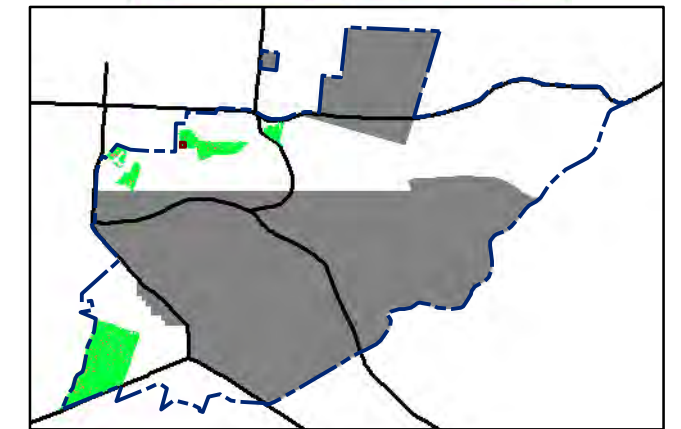
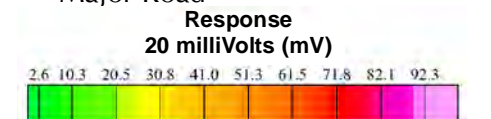
T:\Projects\Parker Flats\PF_TIP\PF_TIP_Mapbooks\2012_06_18_PF_20mV_DGM_Mpbk.mxd - 5/29/2013 @ 11:22:30 PM




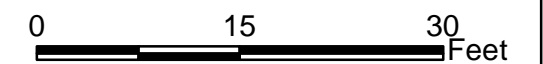
Legend

Grid C2G8G1

- 2020 ● Target Location
- 5 [hatched box] Analog Investigation (See Appendix F3)
- [brown box] Analog Investigation Conducted
- [grey box] Phase I Removal Action Area Completed by Army
- [dashed blue line] Parker Flats Munitions Response Area
- [solid black line] Major Road



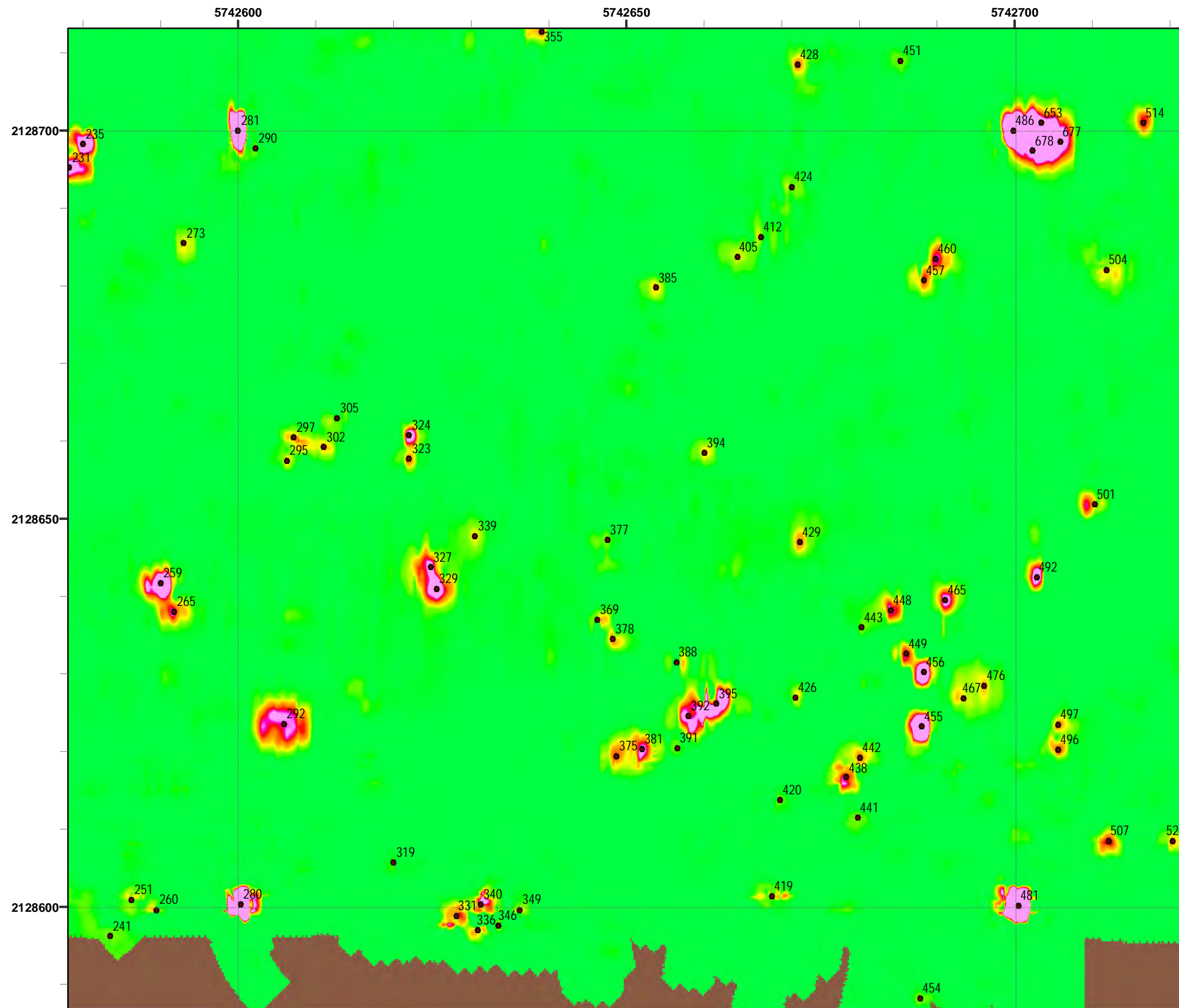
State Plane California IV, NAD 1983 (U.S. Survey Foot)



**Parker Flats MRA
20mV DGM Surveys
Mapbook**

FORA ESCA RP
Monterey County, California

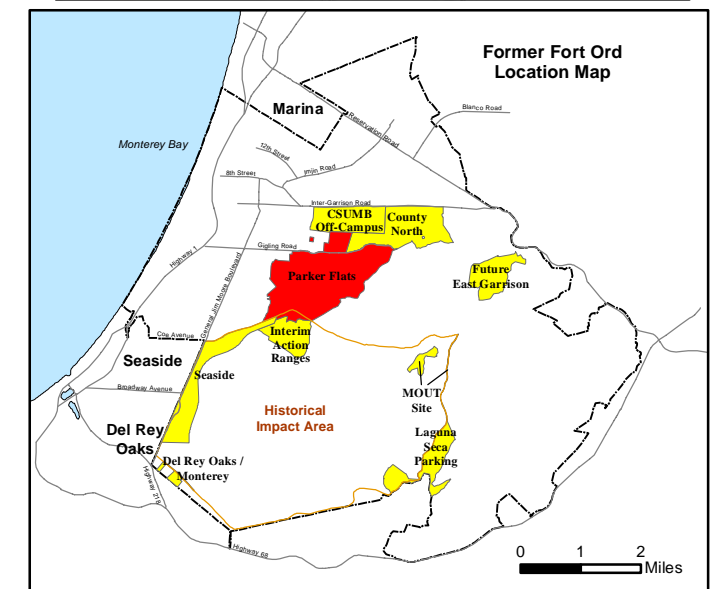
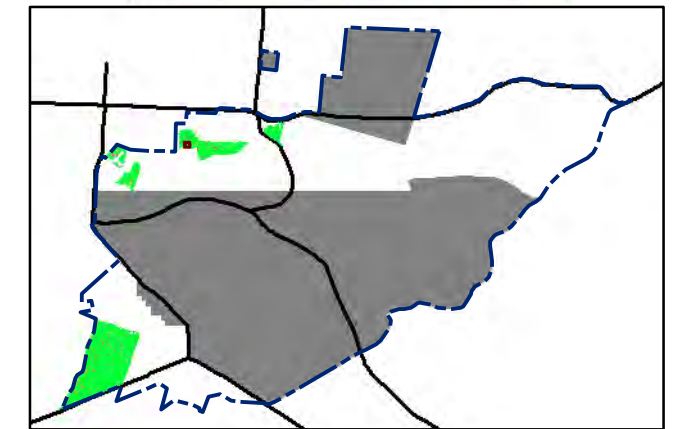
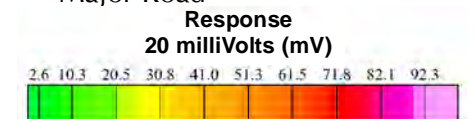
T:\Projects\Parker Flats\PF_TIP\PF_TIP_Mapbooks\2012_06_18_PF_20mV_DGM_Mpbk.mxd - 5/29/2013 @ 11:22:30 PM




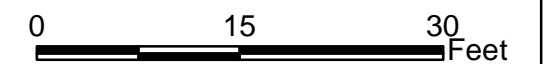
Legend

Grid C2G8G2

- 2020 ● Target Location
- 5 ▨ Analog Investigation (See Appendix F3)
- Analog Investigation Conducted
- Phase I Removal Action Area Completed by Army
- ▬ Parker Flats Munitions Response Area
- ▬ Major Road




State Plane California IV, NAD 1983 (U.S. Survey Foot)



**Parker Flats MRA
20mV DGM Surveys
Mapbook**

FORA ESCA RP
Monterey County, California


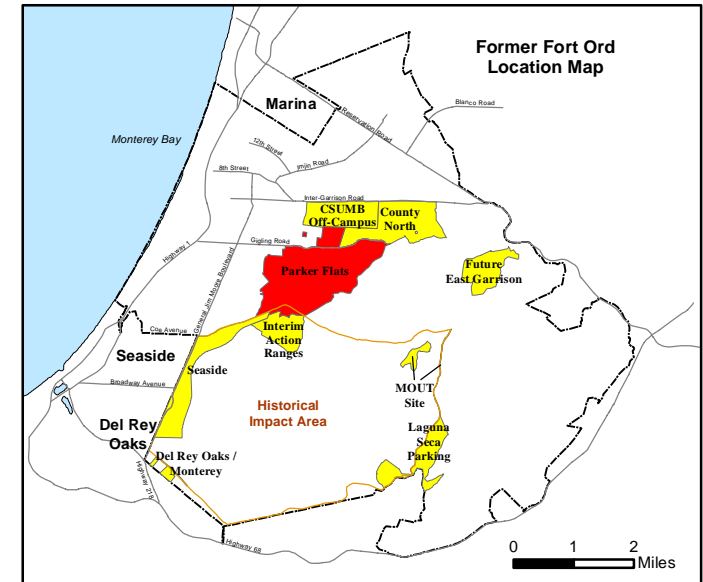
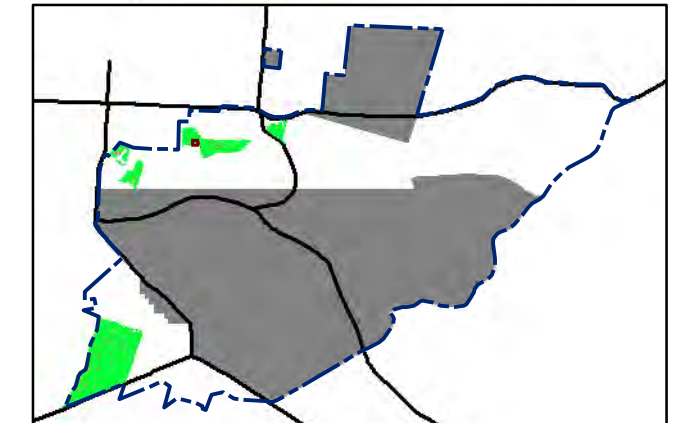
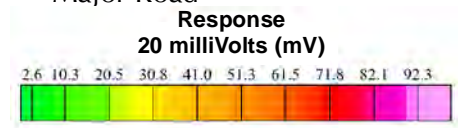
T:\Projects\Parker Flats\PF_TIP\PF_TIP_Mapbooks\2012_06_18_PF_20mV_DGM_Mpbk.mxd - 5/29/2013 @ 11:22:30 PM



Legend

- 2020 ● Target Location
- 5 [Hatched Box] Analog Investigation (See Appendix F3)
- [Brown Box] Analog Investigation Conducted
- [Grey Box] Phase I Removal Action Area Completed by Army
- [Blue Dashed Line] Parker Flats Munitions Response Area
- [Black Line] Major Road


Grid C2G8G3



**Parker Flats MRA
20mV DGM Surveys
Mapbook**

FORA ESCA RP
Monterey County, California



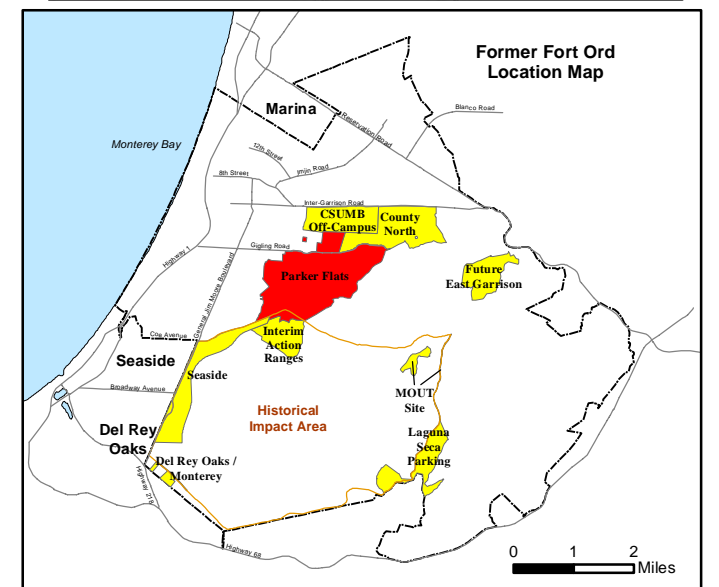
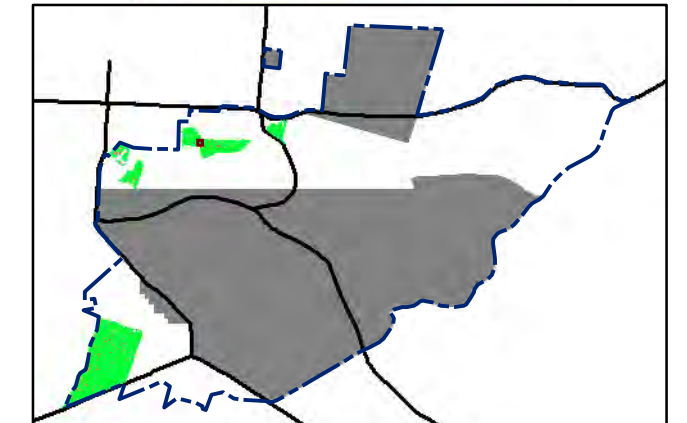
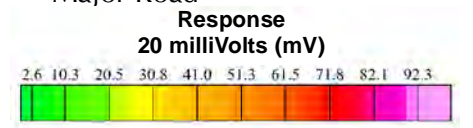
T:\Projects\Parker Flats\PF_TIP\PF_TIP_Mapbooks\2012_06_18_PF_20mV_DGM_Mpbk.mxd - 5/29/2013 @ 11:22:30 PM



Legend

- 2020 ● Target Location
- 5 ▨ Analog Investigation (See Appendix F3)
- Analog Investigation Conducted
- Phase I Removal Action Area Completed by Army
- ▬ Parker Flats Munitions Response Area
- ▬ Major Road


Grid C2G8G4



Parker Flats MRA
20mV DGM Surveys
Mapbook

FORA ESCA RP
Monterey County, California

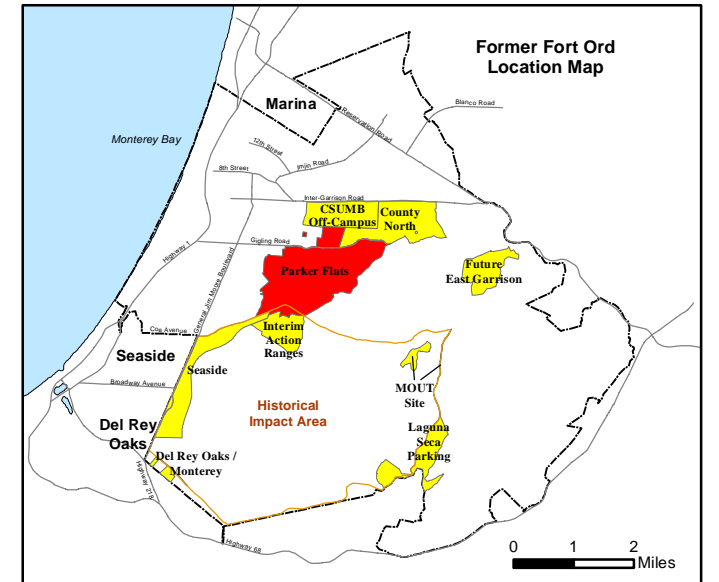
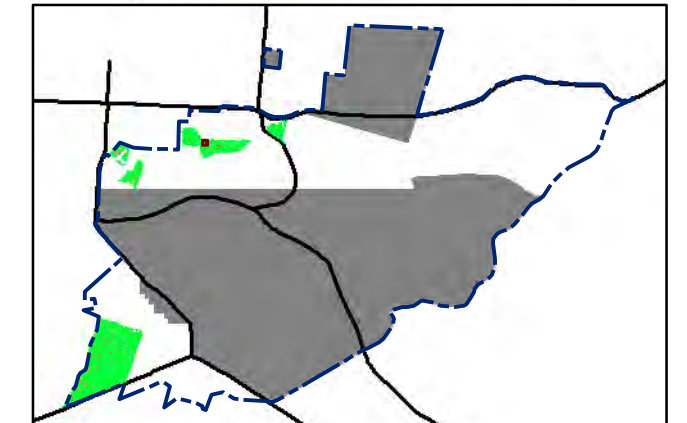
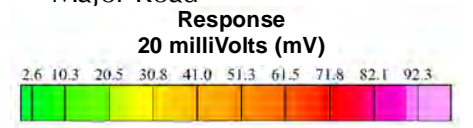
T:\Projects\Parker Flats\PF_TIP\PF_TIP_Mapbooks\2012_06_18_PF_20mV_DGM_Mpbk.mxd - 5/29/2013 @ 11:22:30 PM




Legend

Grid C2G8G5

- 2020 ● Target Location
- 5 ▨ Analog Investigation (See Appendix F3)
- Analog Investigation Conducted
- Phase I Removal Action Area
- Completed by Army
- ▬ Parker Flats Munitions Response Area
- ▬ Major Road



State Plane California IV, NAD 1983 (U.S. Survey Foot)




Parker Flats MRA
20mV DGM Surveys
Mapbook

FORA ESCA RP
Monterey County, California

Map F1B - 269

T:\Projects\Parker Flats\PF_TIP\PF_TIP_Mapbooks\2012_06_18_PF_20mV_DGM_Mpbk.mxd - 5/29/2013 @ 11:22:30 PM

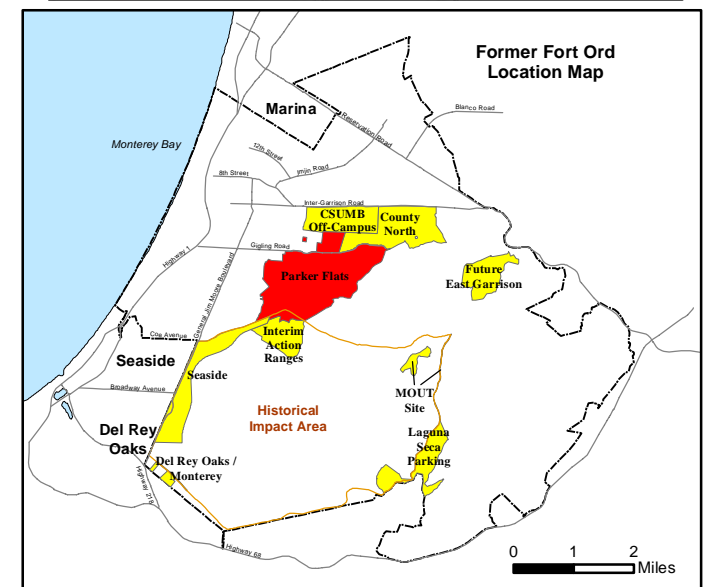
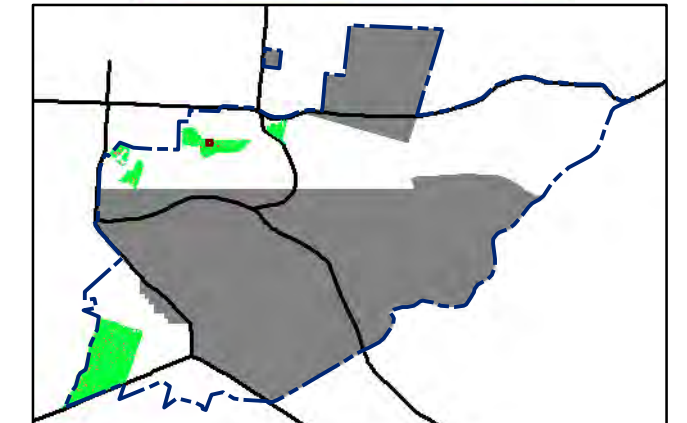



Legend

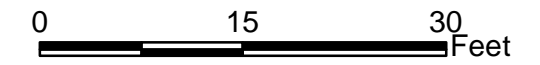
- 2020 ● Target Location
- 5 ▨ Analog Investigation (See Appendix F3)
- Analog Investigation Conducted
- Phase I Removal Action Area Completed by Army
- ▬ Parker Flats Munitions Response Area
- ▬ Major Road

Grid C2G8G6

Response 20 milliVolts (mV)




State Plane California IV, NAD 1983 (U.S. Survey Foot)



Parker Flats MRA 20mV DGM Surveys Mapbook

FORA ESCA RP
Monterey County, California

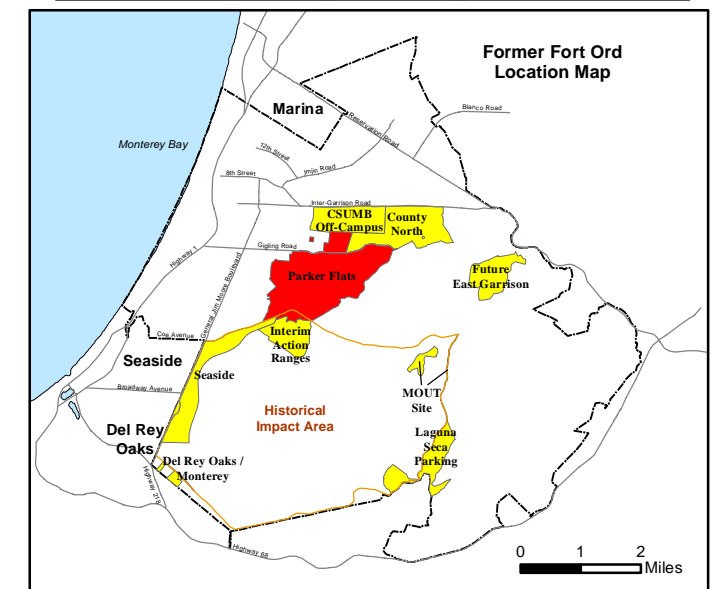
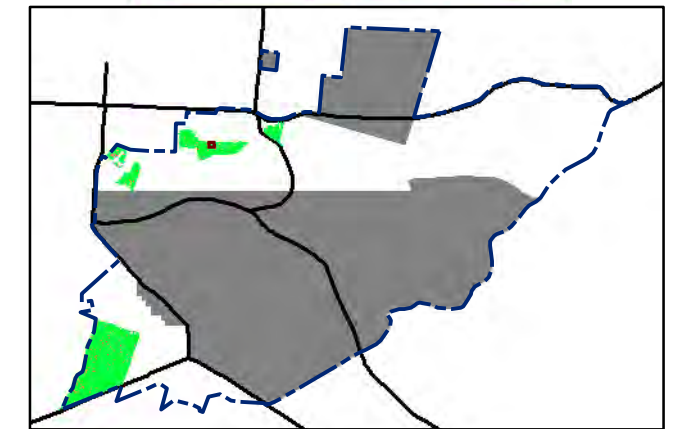
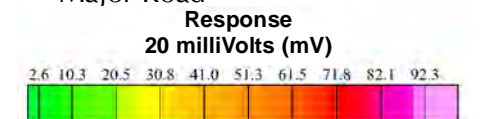
T:\Projects\Parker Flats\PF_TIP\PF_TIP_Mapbooks\2012_06_18_Pf_20mV_DGM_Mpbk.mxd - 5/29/2013 @ 11:22:30 PM





Legend

- 2020 ● Target Location
- 5 ▨ Analog Investigation (See Appendix F3)
- Analog Investigation Conducted
- Phase I Removal Action Area Completed by Army
- ▬ Parker Flats Munitions Response Area
- ▬ Major Road

Grid C2G8G7



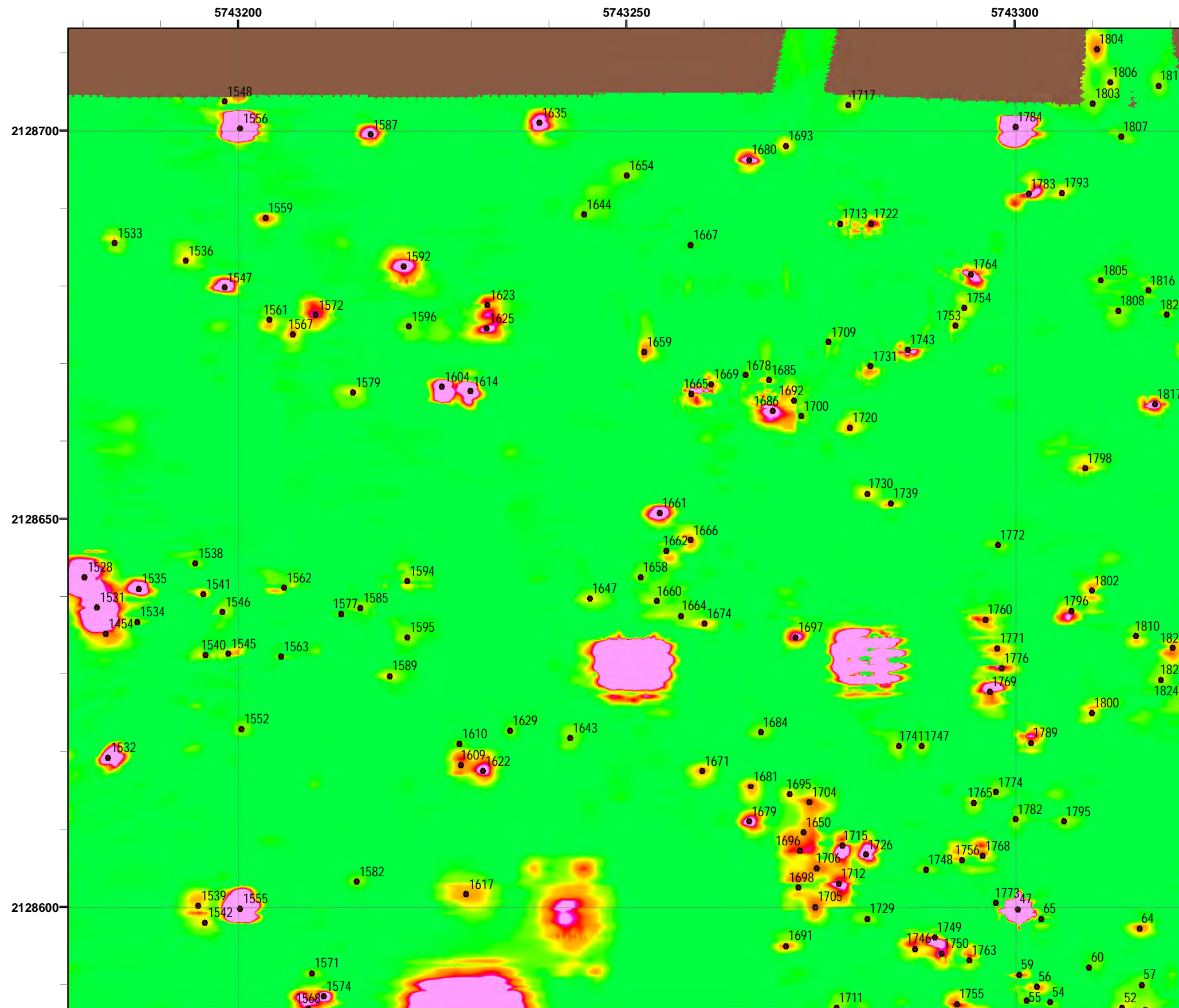
State Plane California IV, NAD 1983 (U.S. Survey Foot)



**Parker Flats MRA
20mV DGM Surveys
Mapbook**

FORA ESCA RP
Monterey County, California

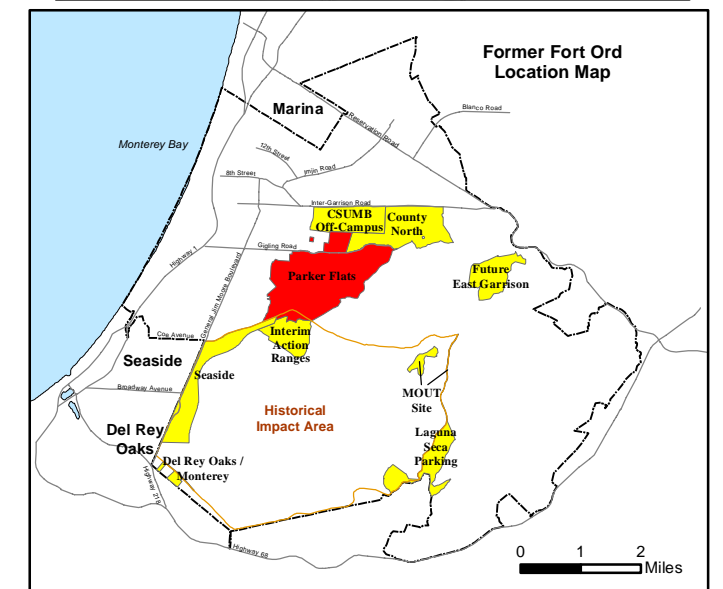
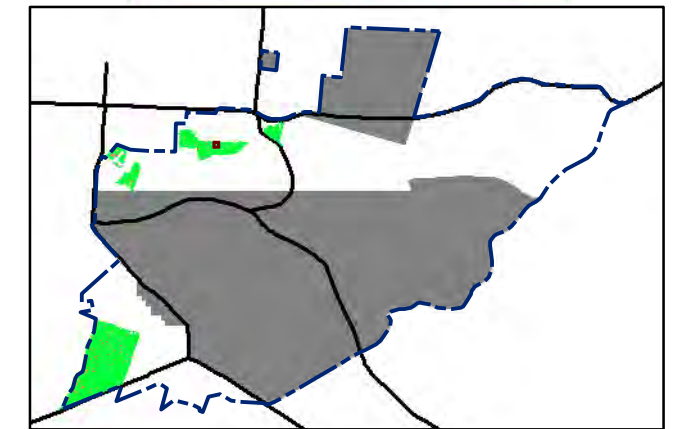
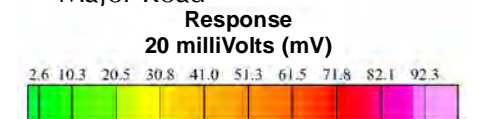
T:\Projects\Parker Flats\PF_TIP\PF_TIP_Mapbooks\2012_06_18_Pf_20mV_DGM_Mpbk.mxd - 5/29/2013 @ 11:22:30 PM




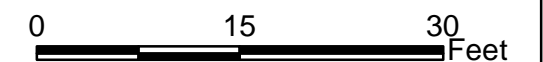
Legend

Grid C2G8G8

- 2020 ● Target Location
- 5 ▨ Analog Investigation (See Appendix F3)
- Analog Investigation Conducted
- Phase I Removal Action Area Completed by Army
- ▬ Parker Flats Munitions Response Area
- ▬ Major Road




State Plane California IV, NAD 1983 (U.S. Survey Foot)



**Parker Flats MRA
20mV DGM Surveys
Mapbook**


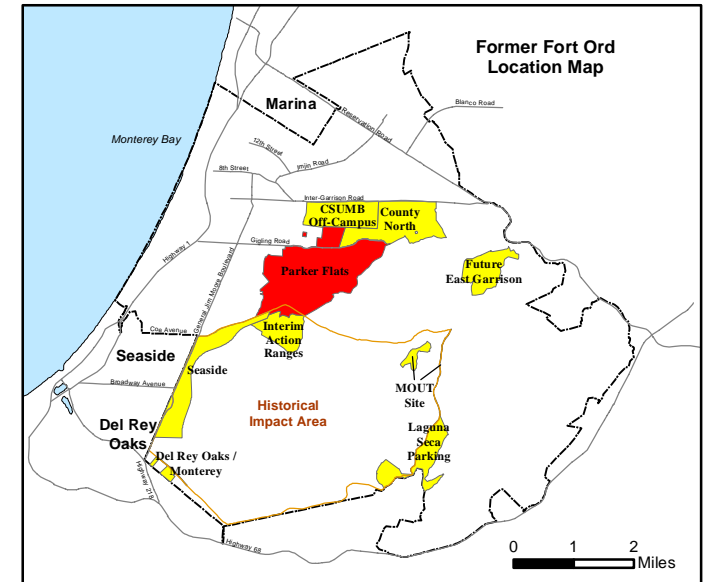
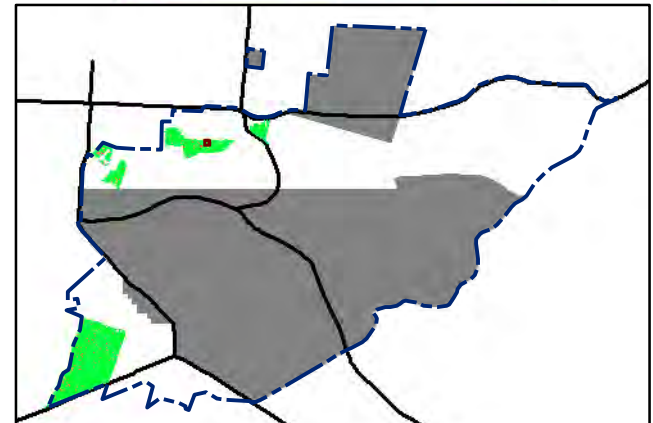
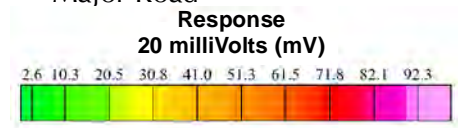
FORA ESCA RP
Monterey County, California

T:\Projects\Parker Flats\PF_TIP\PF_TIP\PF_TIP_Mapbooks\2012_06_18_PF_20mV_DGM_Mpbk.mxd - 5/29/2013 @ 11:22:30 PM



Grid C2G8G9

- Legend**
- 2020 ● Target Location
 - 5 ▨ Analog Investigation (See Appendix F3)
 - Analog Investigation Conducted
 - Phase I Removal Action Area
 - Completed by Army
 - ▬ Parker Flats Munitions Response Area
 - ▬ Major Road



**Parker Flats MRA
20mV DGM Surveys
Mapbook**

FORA ESCA RP
Monterey County, California

Map F1B - 273

T:\Projects\Parker Flats\PF_TIP\PF_TIP_Mapbooks\2012_06_18_PF_20mV_DGM_Mpbk.mxd - 5/29/2013 @ 11:22:30 PM



Grid C2G8H0

Legend

- 2020 Target Location
- ▨ Analog Investigation (See Appendix F3)
- Analog Investigation Conducted
- Phase I Removal Action Area
- Completed by Army
- Parker Flats Munitions Response Area
- Major Road

Response
20 milliVolts (mV)


2.6 10.3 20.5 30.8 41.0 51.3 61.5 71.8 82.1 92.3

Former Fort Ord Location Map

0 1 2 Miles

State Plane California IV, NAD 1983 (U.S. Survey Foot)

0 15 30 Feet




**Parker Flats MRA
20mV DGM Surveys
Mapbook**

FORA ESCA RP
Monterey County, California

Map F1B - 274

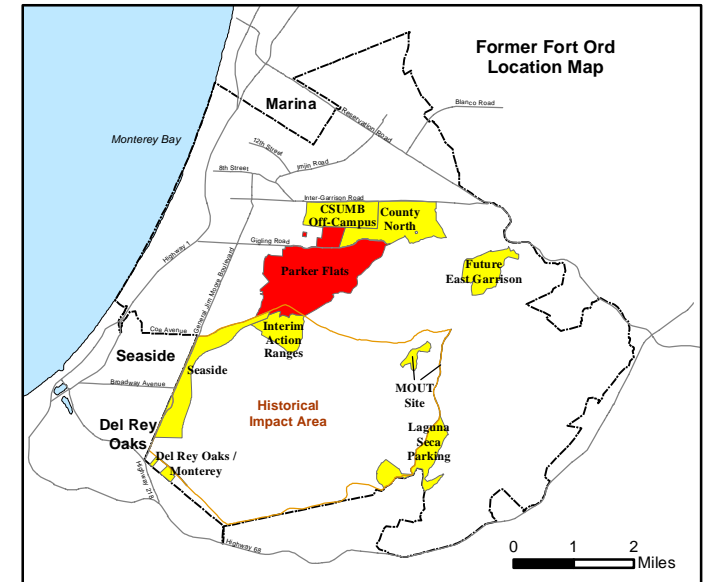
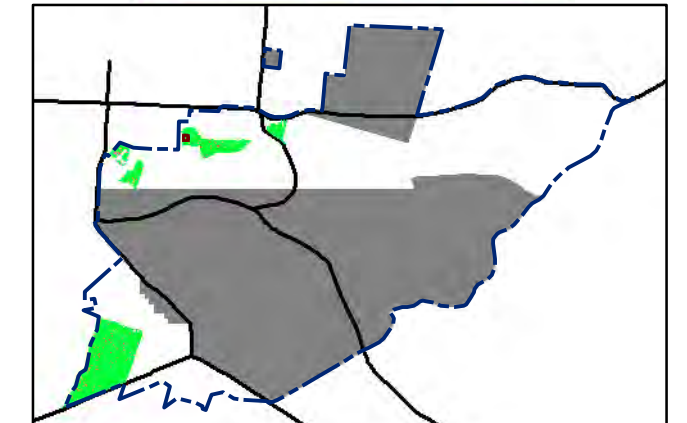
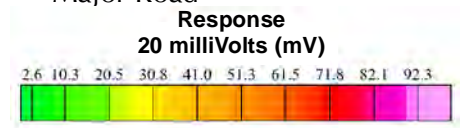
T:\Projects\Parker Flats\PF_TIP\PF_TIP_Mapbooks\2012_06_18_PF_20mV_DGM_Mpbk.mxd - 5/29/2013 @ 11:22:30 PM




Legend

Grid C2G8H1

- 2020 ● Target Location
- 5 ▨ Analog Investigation (See Appendix F3)
- Analog Investigation Conducted
- Phase I Removal Action Area Completed by Army
- ▬ Parker Flats Munitions Response Area
- ▬ Major Road



State Plane California IV, NAD 1983 (U.S. Survey Foot)

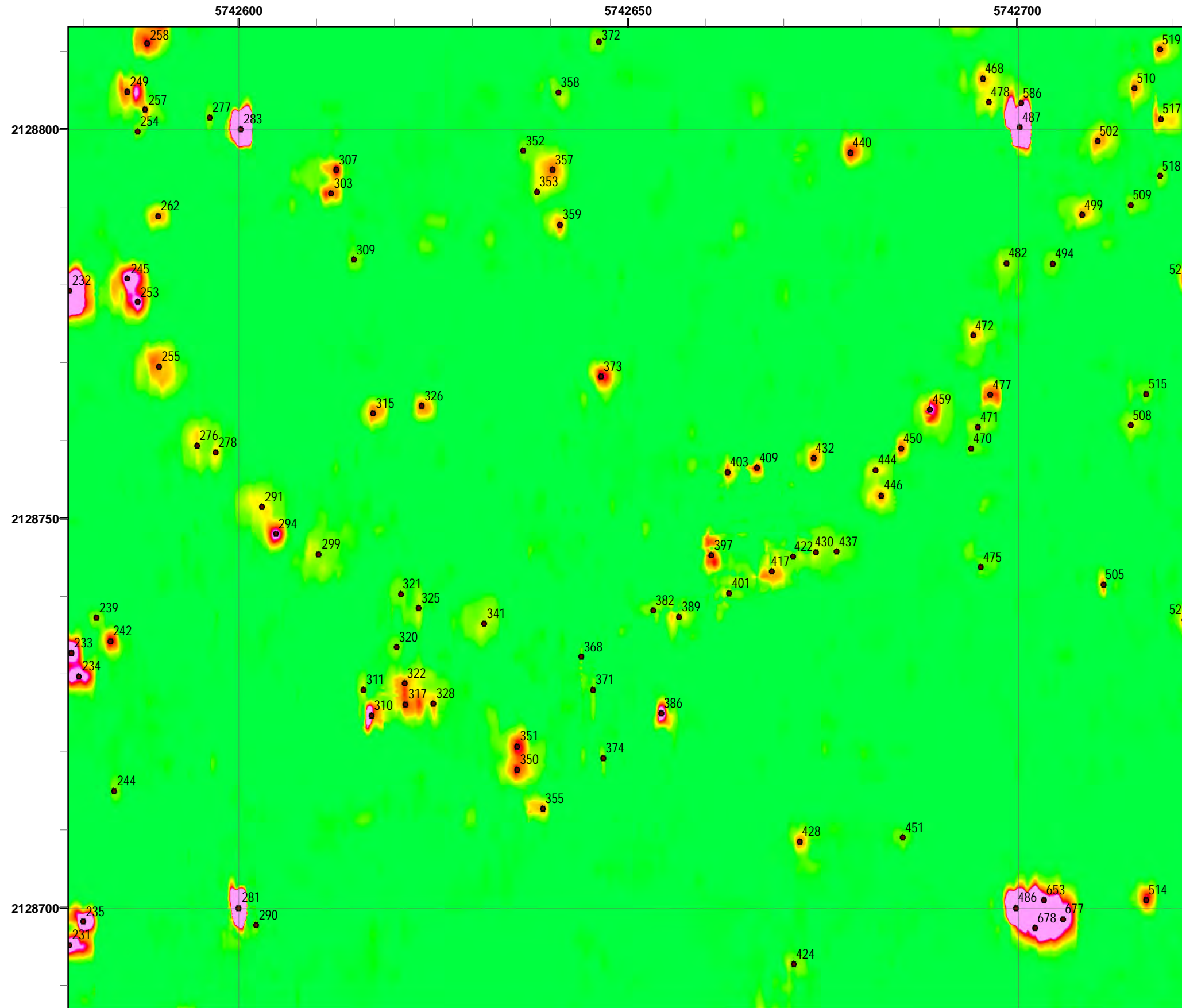


**Parker Flats MRA
20mV DGM Surveys
Mapbook**

FORA ESCA RP
Monterey County, California

Map F1B - 275



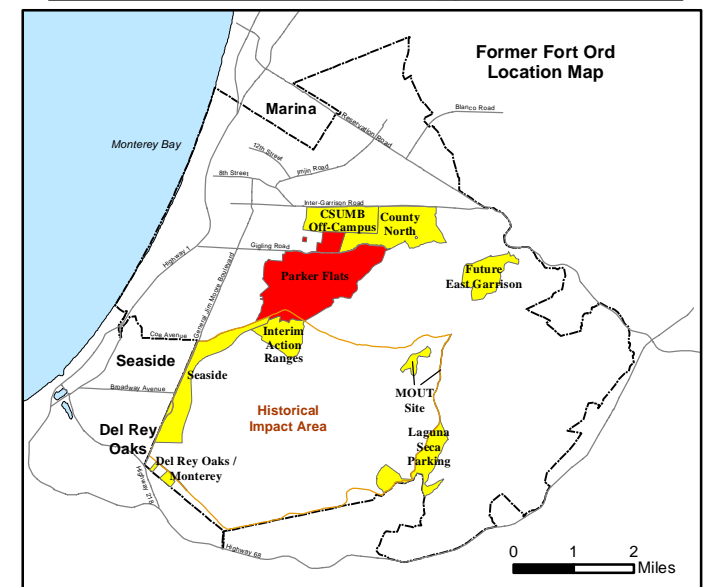
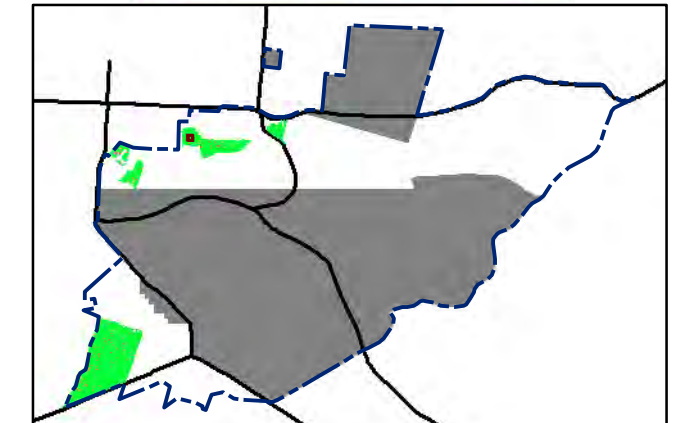
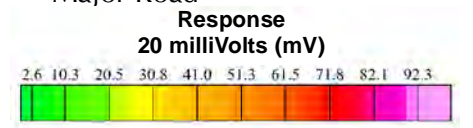
T:\Projects\Parker Flats\PF_TIP\PF_TIP_Mapbooks\2012_06_18_PF_20mV_DGM_Mpbk.mxd - 5/29/2013 @ 11:22:30 PM



Legend

Grid C2G8H2

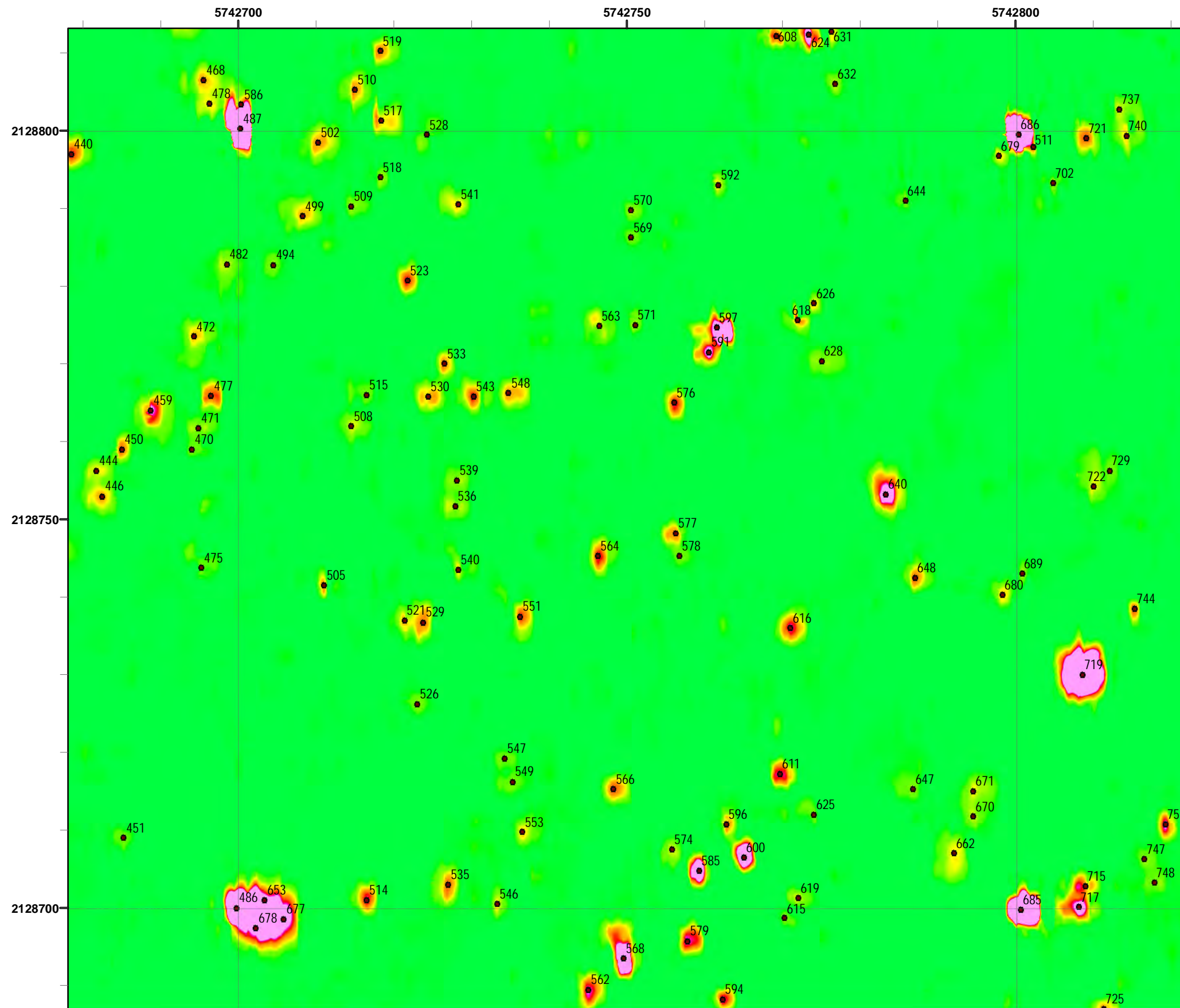
- 2020 ● Target Location
- 5 ▨ Analog Investigation (See Appendix F3)
- Analog Investigation Conducted
- Phase I Removal Action Area
- Completed by Army
- ▬ Parker Flats Munitions Response Area
- ▬ Major Road



Parker Flats MRA
20mV DGM Surveys
Mapbook

FORA ESCA RP
Monterey County, California

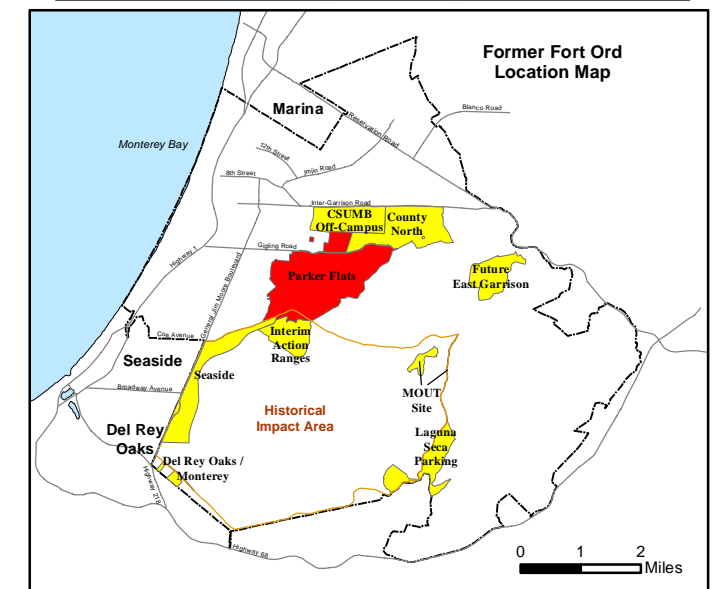
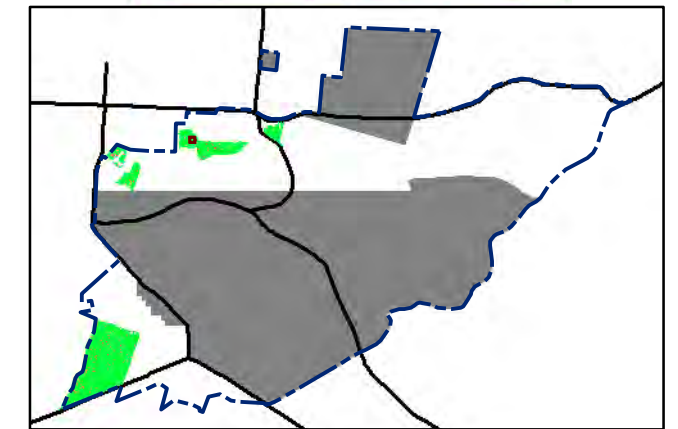
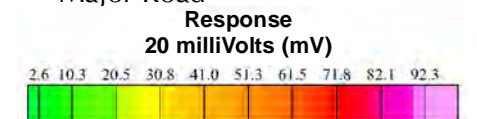
T:\Projects\Parker Flats\PF_TIP\PF_TIP_Mapbooks\2012_06_18_PF_20mV_DGM_Mpbk.mxd - 5/29/2013 @ 11:22:30 PM




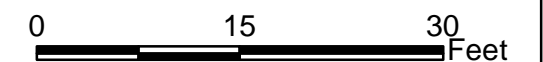
Legend

Grid C2G8H3

- 2020 ● Target Location
- 5 [Hatched Box] Analog Investigation (See Appendix F3)
- [Brown Box] Analog Investigation Conducted
- [Grey Box] Phase I Removal Action Area Completed by Army
- [Blue Dashed Line] Parker Flats Munitions Response Area
- [Black Line] Major Road




State Plane California IV, NAD 1983 (U.S. Survey Foot)



**Parker Flats MRA
20mV DGM Surveys
Mapbook**

FORA ESCA RP
Monterey County, California

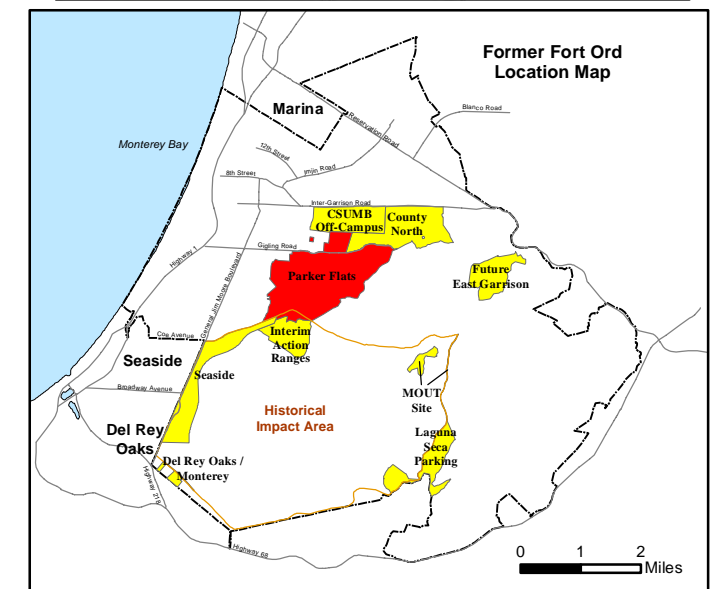
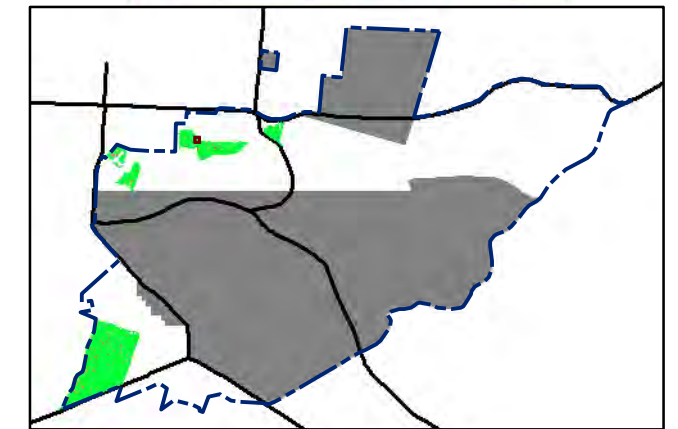
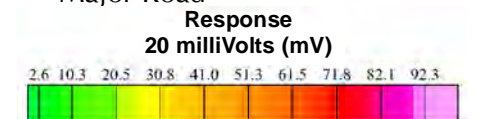
T:\Projects\Parker Flats\PF_TIP\PF_TIP_Mapbooks\2012_06_18_PF_20mV_DGM_Mpbk.mxd - 5/29/2013 @ 11:22:30 PM




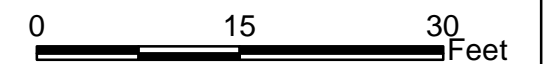
Legend

Grid C2G8H4

- 2020 ● Target Location
- 5 [hatched box] Analog Investigation (See Appendix F3)
- [brown box] Analog Investigation Conducted
- [grey box] Phase I Removal Action Area Completed by Army
- [dashed blue line] Parker Flats Munitions Response Area
- [solid black line] Major Road



State Plane California IV, NAD 1983 (U.S. Survey Foot)



Parker Flats MRA 20mV DGM Surveys Mapbook

FORA ESCA RP
Monterey County, California

Map F1B - 278

T:\Projects\Parker Flats\PF_TIP\PF_TIP_Mapbooks\2012_06_18_PF_20mV_DGM_Mpbk.mxd - 5/29/2013 @ 11:22:30 PM

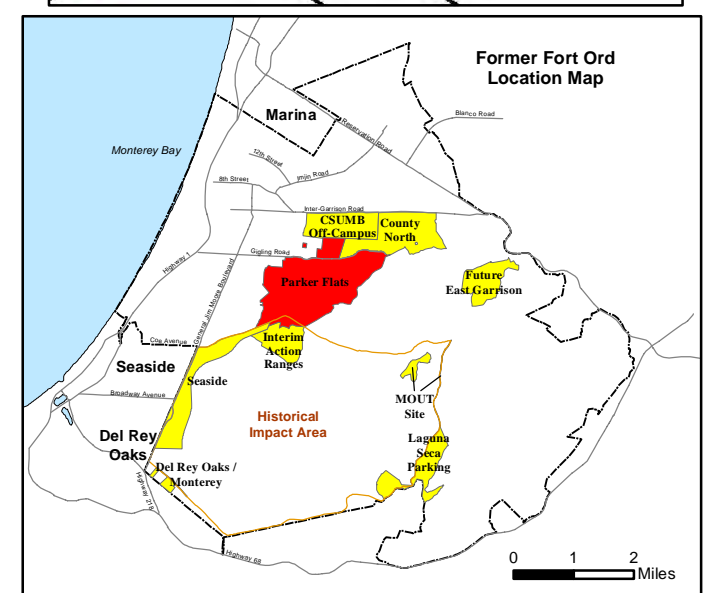
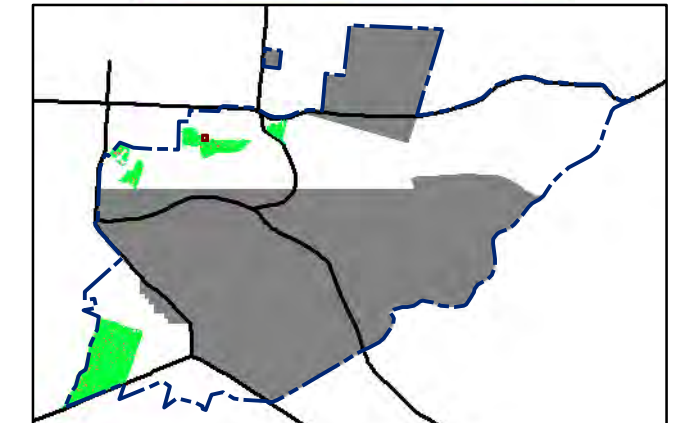


Legend

2020

- Target Location
- 5 Analog Investigation (See Appendix F3)
- Analog Investigation Conducted
- Phase I Removal Action Area Completed by Army
- Parker Flats Munitions Response Area
- Major Road

Response
20 millivolts (mV)



State Plane California IV, NAD 1983 (U.S. Survey Foot)

0 15 30 Feet



**Parker Flats MRA
20mV DGM Surveys
Mapbook**

FORA ESCA RP
Monterey County, California

Map F1B - 279

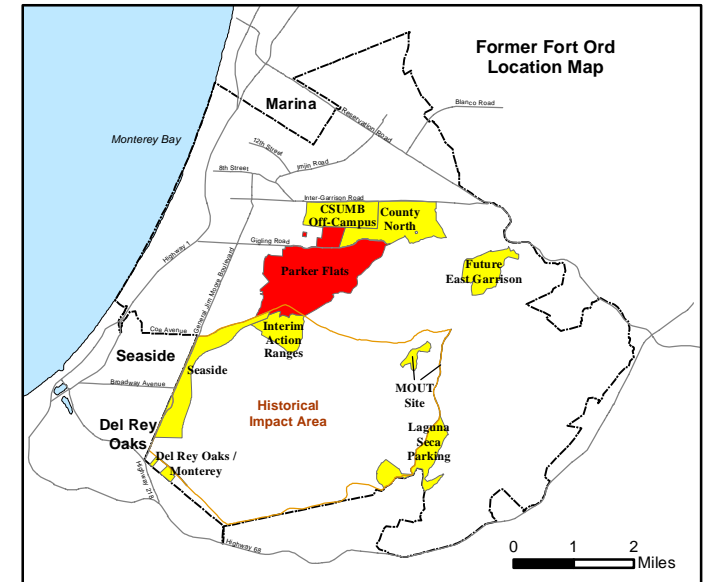
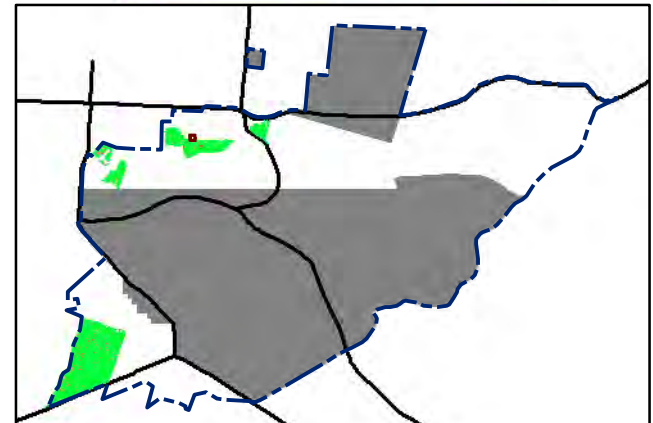
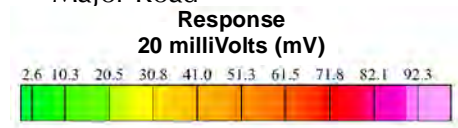
T:\Projects\Parker Flats\PF_TIP\PF_TIP_Mapbooks\2012_06_18_PF_20mV_DGM_Mpbk.mxd - 5/29/2013 @ 11:22:30 PM



Grid C2G8H6


Legend

- 2020 ● Target Location
- 5 ▨ Analog Investigation (See Appendix F3)
- Analog Investigation Conducted
- Phase I Removal Action Area Completed by Army
- ▬ Parker Flats Munitions Response Area
- ▬ Major Road



State Plane California IV, NAD 1983 (U.S. Survey Foot)

0 15 30 Feet



**Parker Flats MRA
20mV DGM Surveys
Mapbook**

FORA ESCA RP
Monterey County, California

T:\Projects\Parker Flats\PF_TIP\PF_TIP_Mapbooks\2012_06_18_PF_20mV_DGM_Mpbk.mxd - 5/29/2013 @ 11:22:30 PM

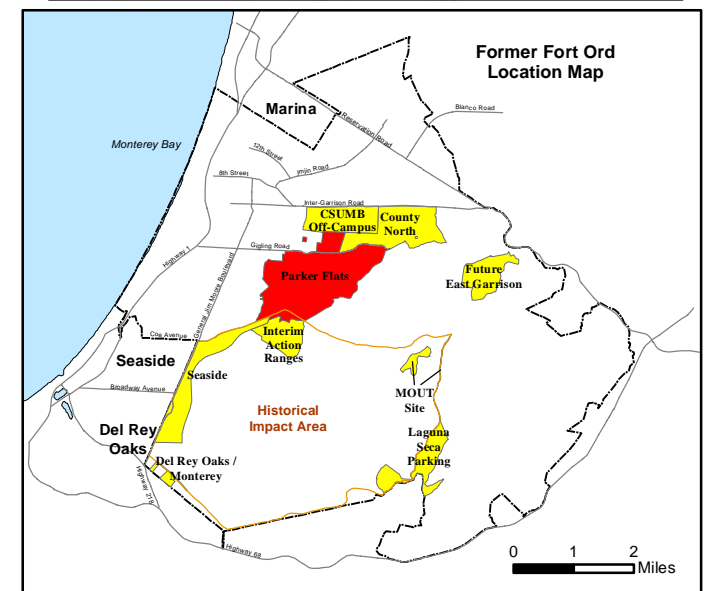
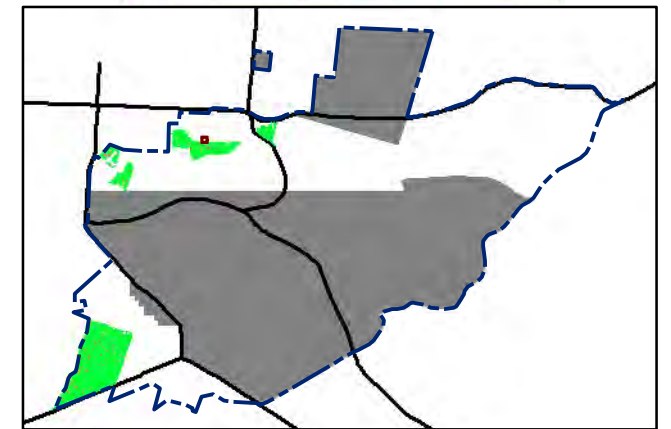



Legend


- 2020 ● Target Location
- 5 ▨ Analog Investigation (See Appendix F3)
- Analog Investigation Conducted
- Phase I Removal Action Area Completed by Army
- ▬ Parker Flats Munitions Response Area
- ▬ Major Road

Grid C2G8H7

Response 20 milliVolts (mV)



State Plane California IV, NAD 1983 (U.S. Survey Foot)



Parker Flats MRA 20mV DGM Surveys Mapbook

FORA ESCA RP
Monterey County, California

T:\Projects\Parker Flats\PF_TIP\PF_TIP_Mapbooks\2012_06_18_PF_20mV_DGM_Mpbk.mxd - 5/29/2013 @ 11:22:30 PM



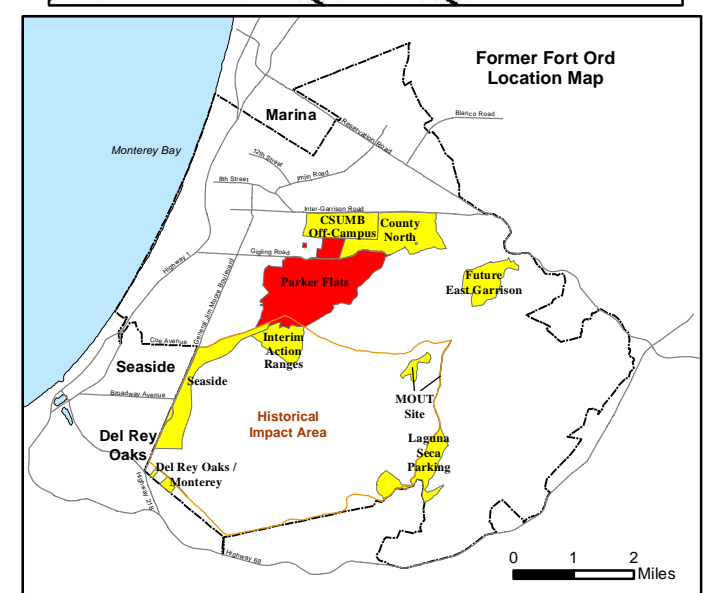
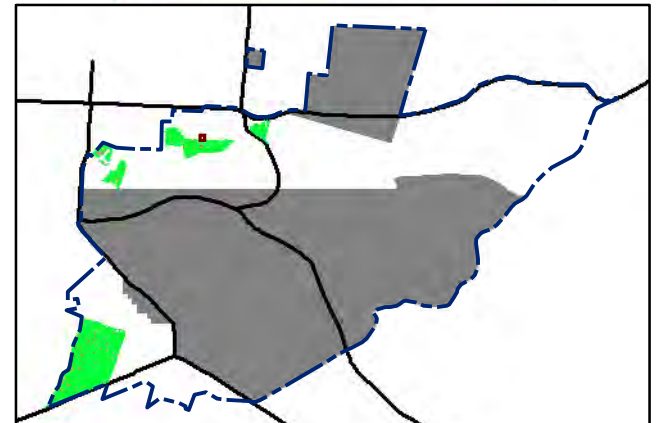
Legend

2020

- Target Location
- Analog Investigation (See Appendix F3)
- Analog Investigation Conducted
- Phase I Removal Action Area Completed by Army
- Parker Flats Munitions Response Area
- Major Road

Response
20 millivolts (mV)

2.6	10.3	20.5	30.8	41.0	51.3	61.5	71.8	82.1	92.3
-----	------	------	------	------	------	------	------	------	------



State Plane California IV, NAD 1983 (U.S. Survey Foot)

0 15 30 Feet




Parker Flats MRA
20mV DGM Surveys
Mapbook

FORA ESCA RP
Monterey County, California

Map F1B - 282

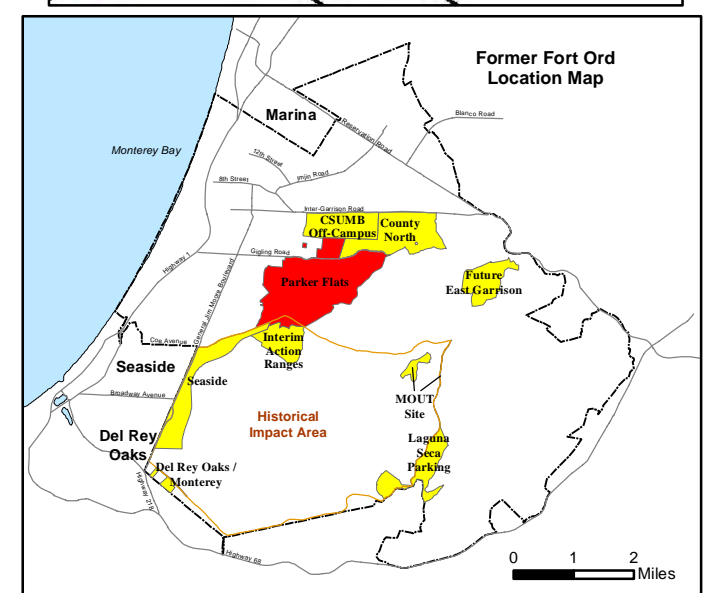
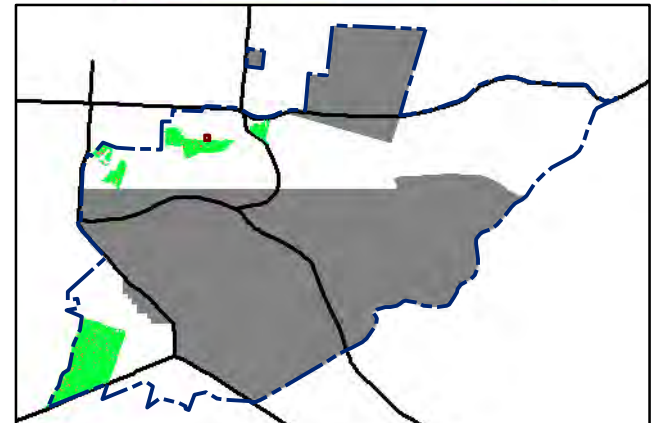
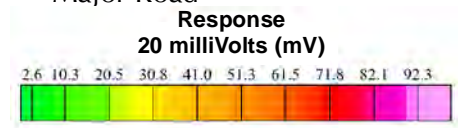
T:\Projects\Parker Flats\PF_TIP\PF_TIP_Mapbooks\2012_06_18_PF_20mV_DGM_Mpbk.mxd - 5/29/2013 @ 11:22:30 PM




Grid C2G8H9

Legend

- 2020 ● Target Location
- 5 [Hatched Box] Analog Investigation (See Appendix F3)
- [Brown Box] Analog Investigation Conducted
- [Grey Box] Phase I Removal Action Area Completed by Army
- [Blue Dashed Box] Parker Flats Munitions Response Area
- [Black Line] Major Road




State Plane California IV, NAD 1983 (U.S. Survey Foot)



**Parker Flats MRA
20mV DGM Surveys
Mapbook**

FORA ESCA RP
Monterey County, California

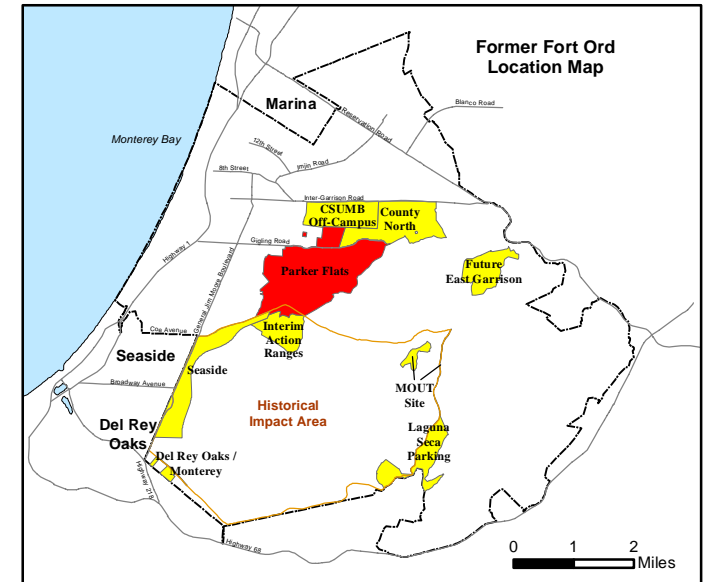
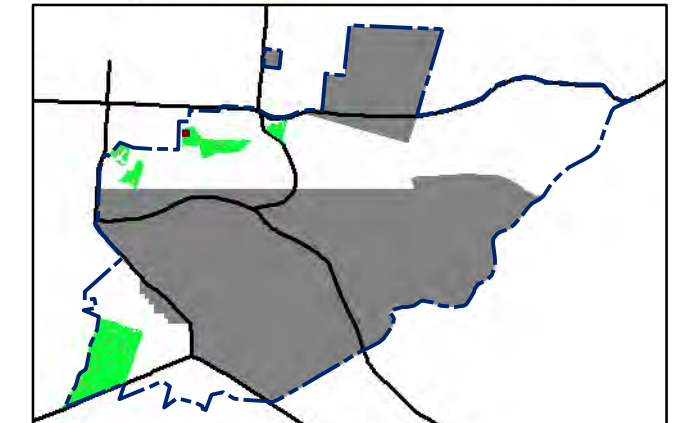
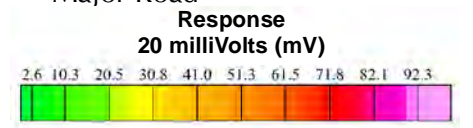
T:\Projects\Parker Flats\PF_TIP\PF_TIP_Mapbooks\2012_06_18_PF_20mV_DGM_Mpbk.mxd - 5/29/2013 @ 11:22:30 PM




Legend

Grid C2G811

- 2020 ● Target Location
- 5 ▨ Analog Investigation (See Appendix F3)
- Analog Investigation Conducted
- Phase I Removal Action Area Completed by Army
- ▬ Parker Flats Munitions Response Area
- ▬ Major Road



State Plane California IV, NAD 1983 (U.S. Survey Foot)

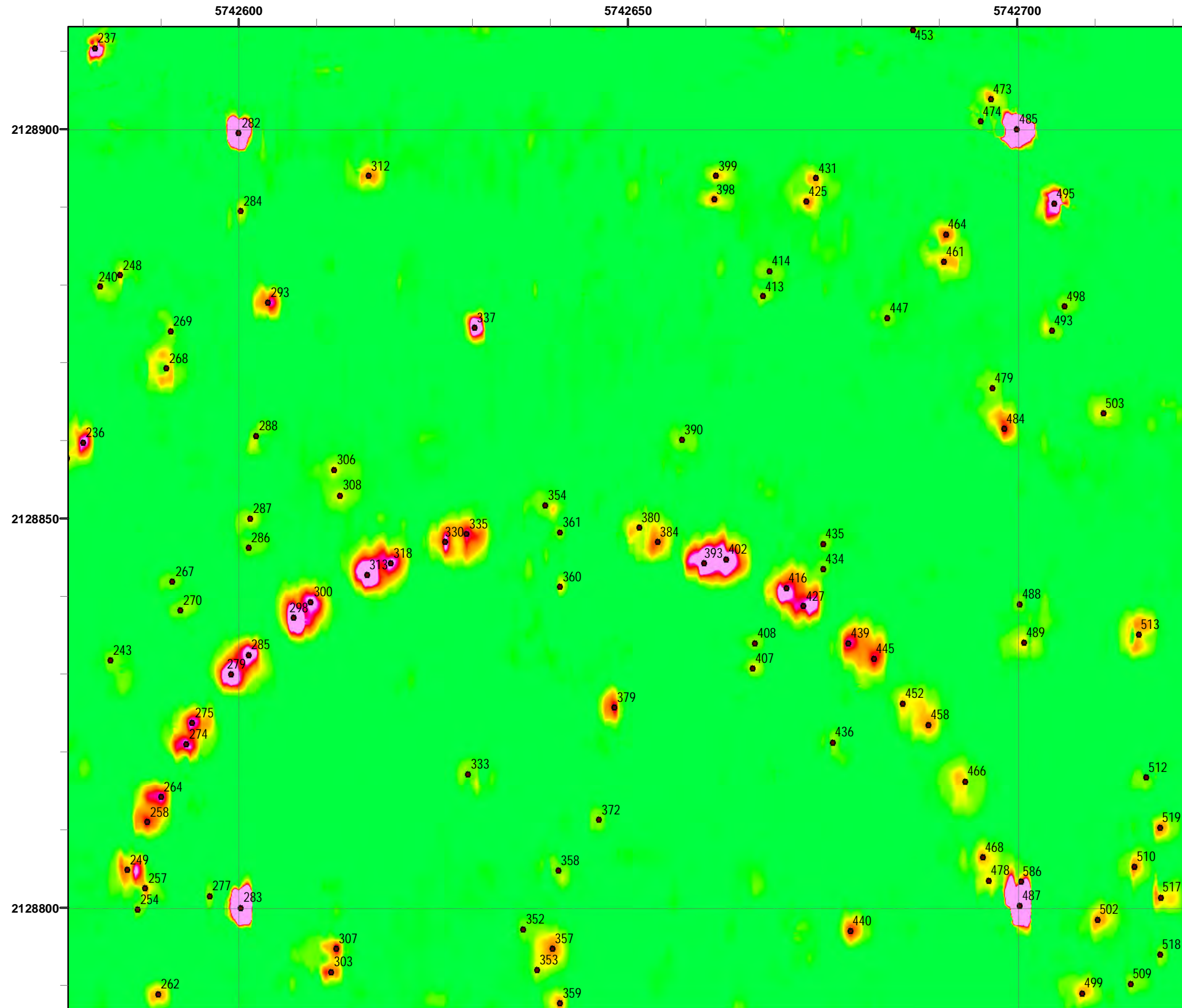


Parker Flats MRA
20mV DGM Surveys
Mapbook

FORA ESCA RP
Monterey County, California

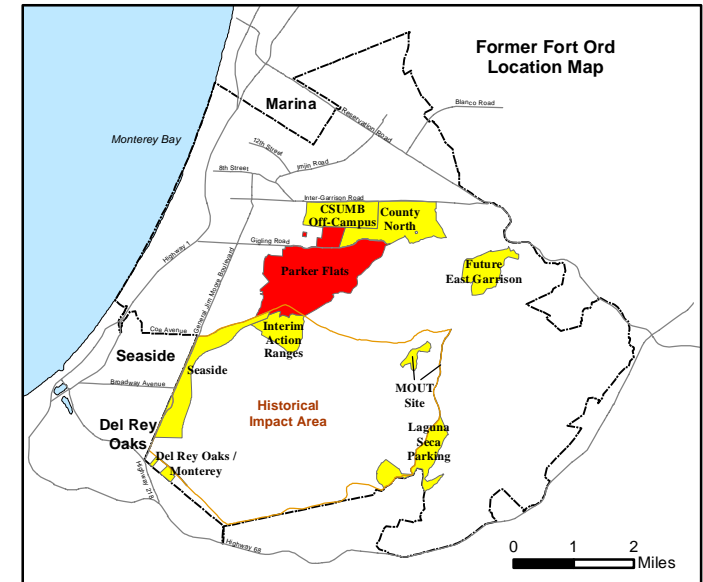
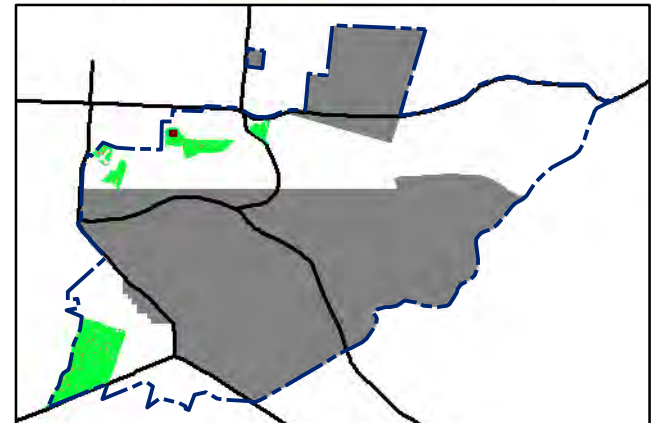
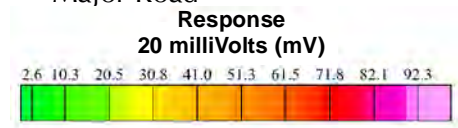
Map F1B - 284

T:\Projects\Parker Flats\PF_TIP\PF_TIP_Mapbooks\2012_06_18_PF_20mV_DGM_Mpbk.mxd - 5/29/2013 @ 11:22:30 PM




Legend

- 2020 ● Target Location
- 5 ▨ Analog Investigation (See Appendix F3)
- Analog Investigation Conducted
- Phase I Removal Action Area Completed by Army
- ▬ Parker Flats Munitions Response Area
- ▬ Major Road



State Plane California IV, NAD 1983 (U.S. Survey Foot)

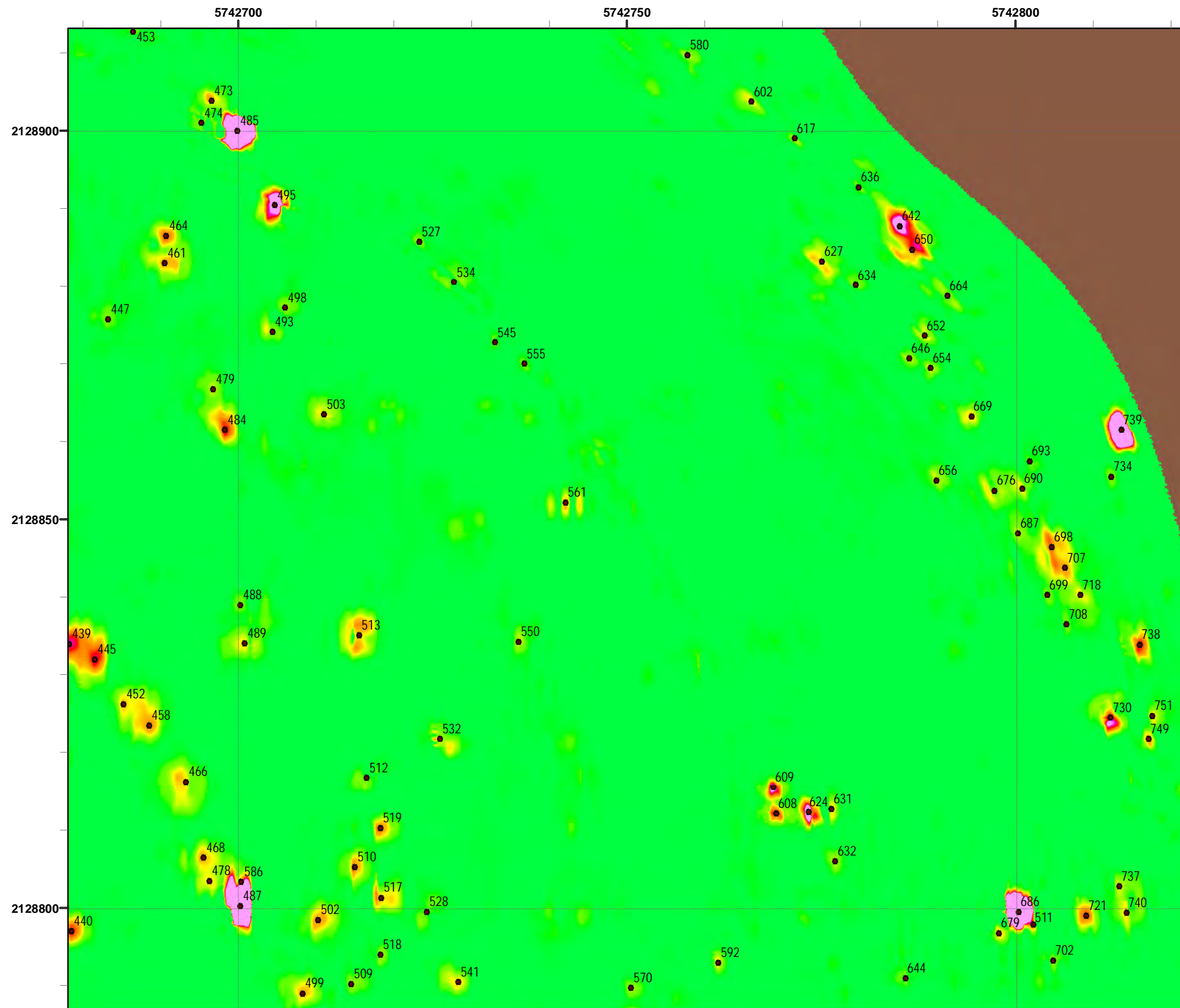


**Parker Flats MRA
20mV DGM Surveys
Mapbook**

FORA ESCA RP
Monterey County, California

Map F1B - 285

T:\Projects\Parker Flats\PF_TIP\PF_TIP_Mapbooks\2012_06_18_PF_20mV_DGM_Mpbk.mxd - 5/29/2013 @ 11:22:30 PM



2020

- Target Location
- 5 [hatched box] Analog Investigation (See Appendix F3)
- [brown box] Analog Investigation Conducted
- [grey box] Phase I Removal Action Area Completed by Army
- [dashed blue box] Parker Flats Munitions Response Area
- [solid black line] Major Road

Legend

Grid C2G8I3

Response
20 millivolts (mV)

0 1 2 Miles

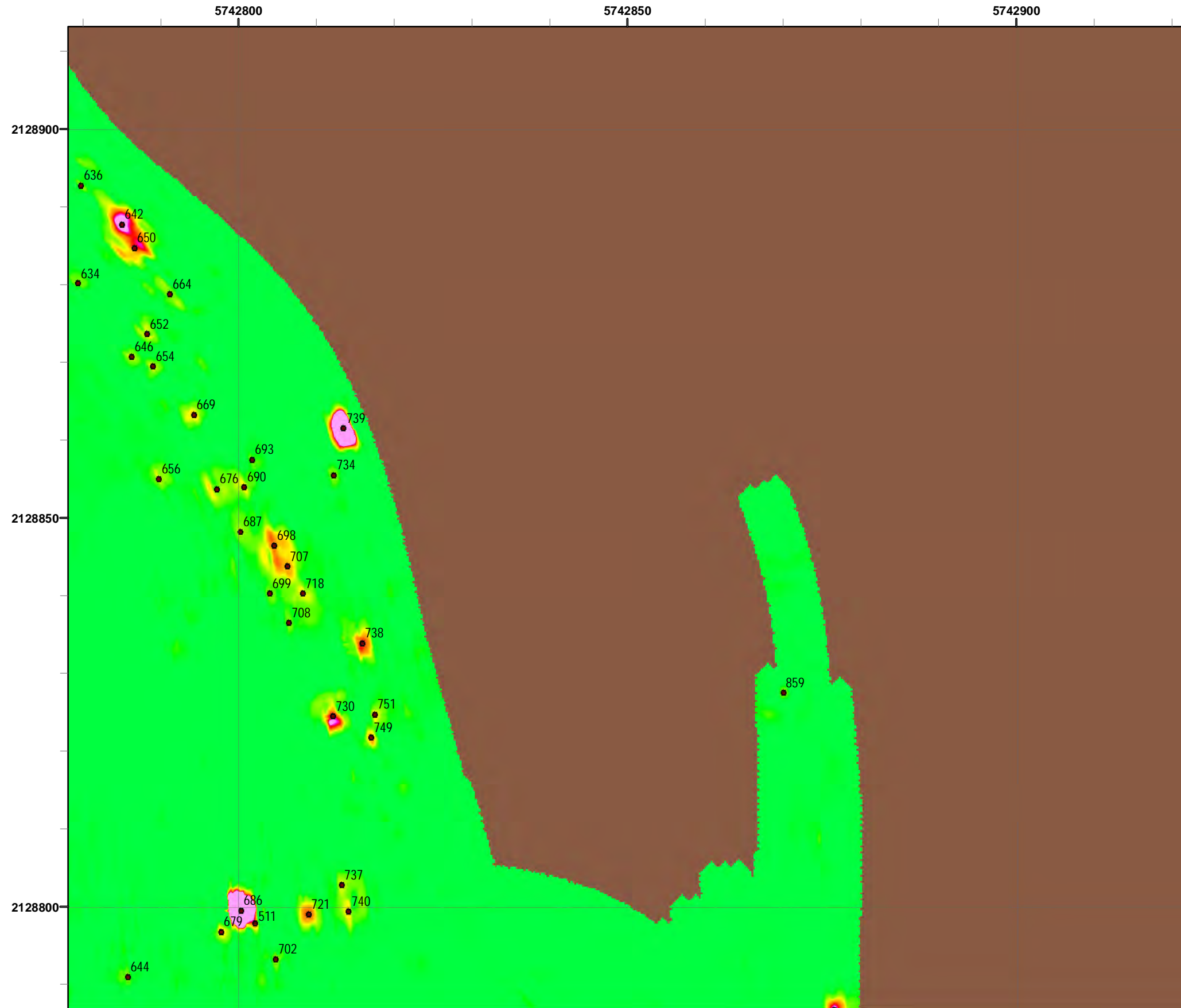
State Plane California IV, NAD 1983 (U.S. Survey Foot)

**Parker Flats MRA
20mV DGM Surveys
Mapbook**

FORA ESCA RP
Monterey County, California

Map F1B - 286

T:\Projects\Parker Flats\PF_TIP\PF_TIP_Mapbooks\2012_06_18_Pf_20mV_DGM_Mpbk.mxd - 5/29/2013 @ 11:22:30 PM

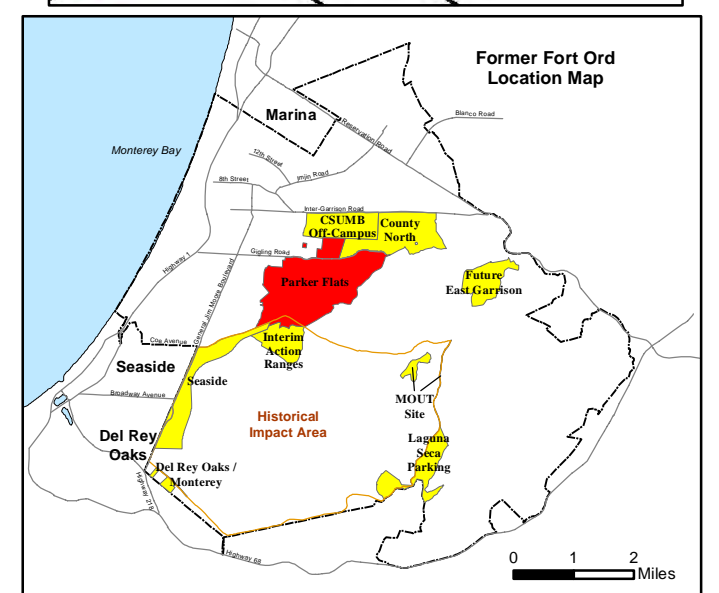
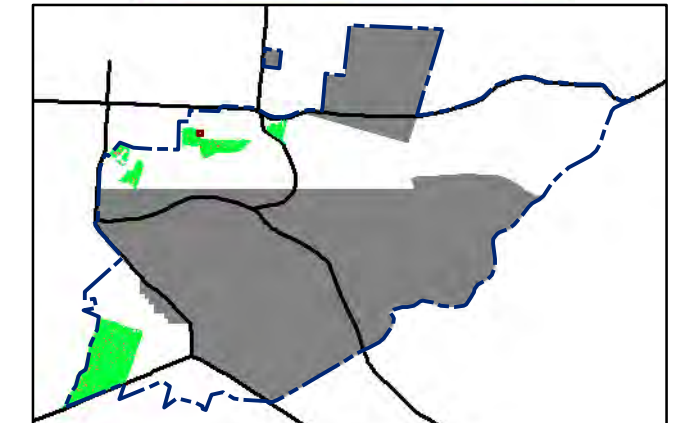


Legend

2020


- Target Location
- 5 Analog Investigation (See Appendix F3)
- Analog Investigation Conducted
- Phase I Removal Action Area Completed by Army
- Parker Flats Munitions Response Area
- Major Road

Response
20 milliVolts (mV)



State Plane California IV, NAD 1983 (U.S. Survey Foot)

0 15 30 Feet

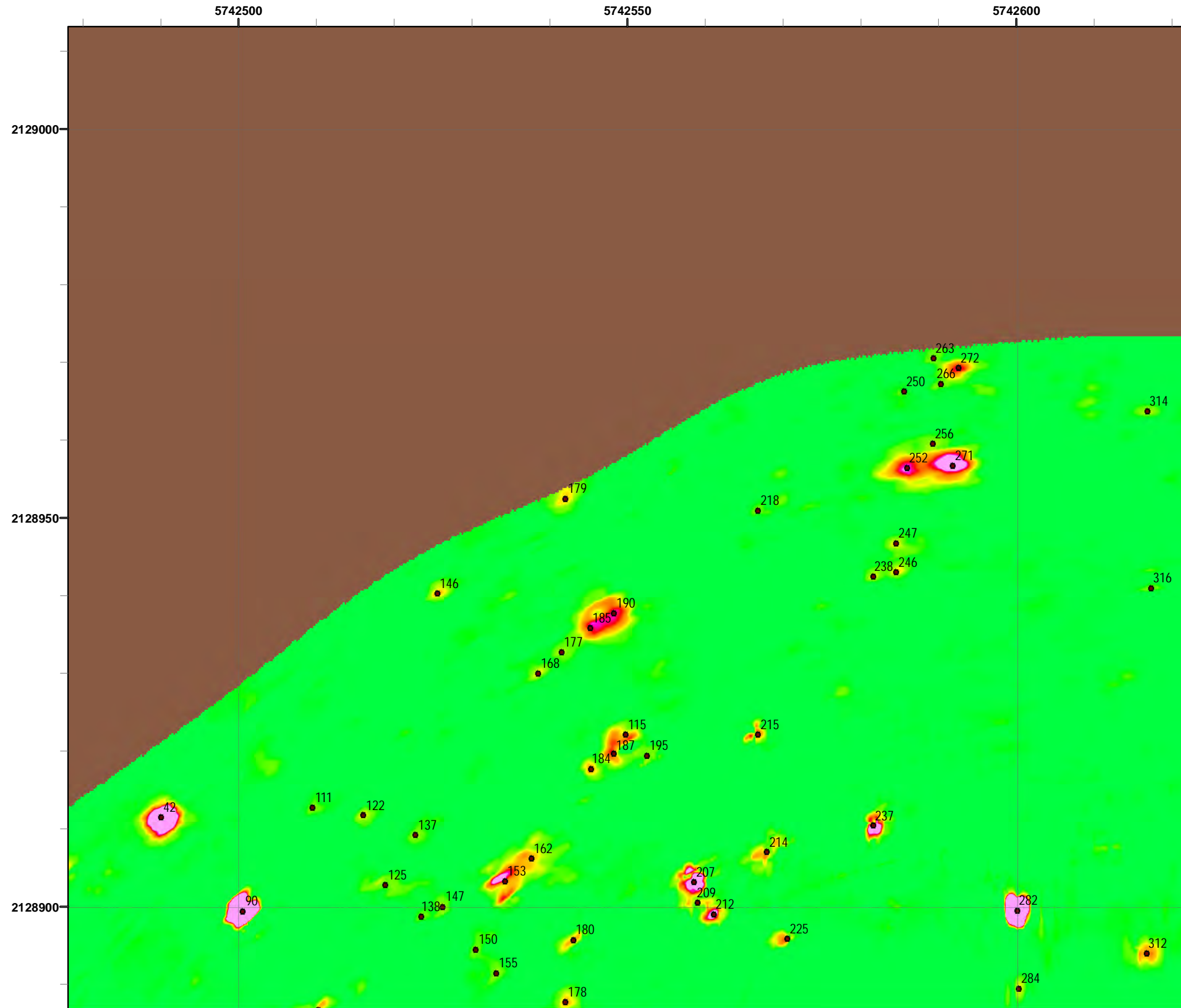


**Parker Flats MRA
20mV DGM Surveys
Mapbook**

FORA ESCA RP
Monterey County, California

Map F1B - 287

T:\Projects\Parker Flats\PF_TIP\PF_TIP_Mapbooks\2012_06_18_PF_20mV_DGM_Mpbk.mxd - 5/29/2013 @ 11:22:30 PM

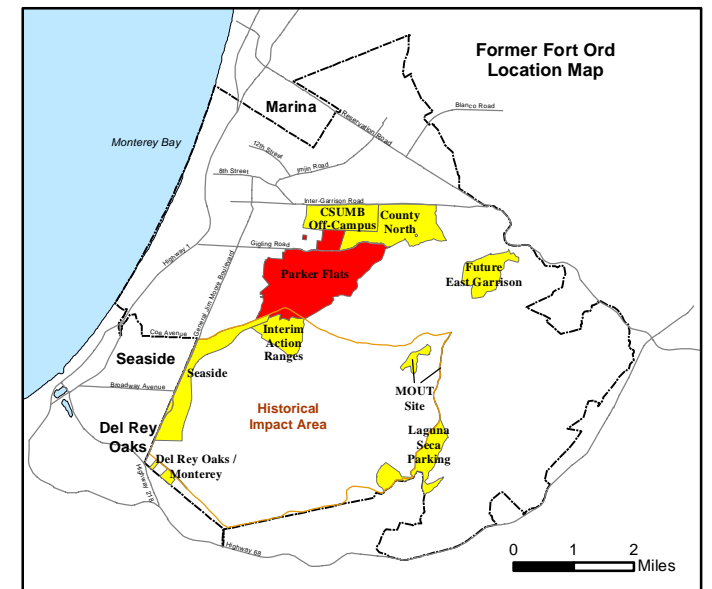
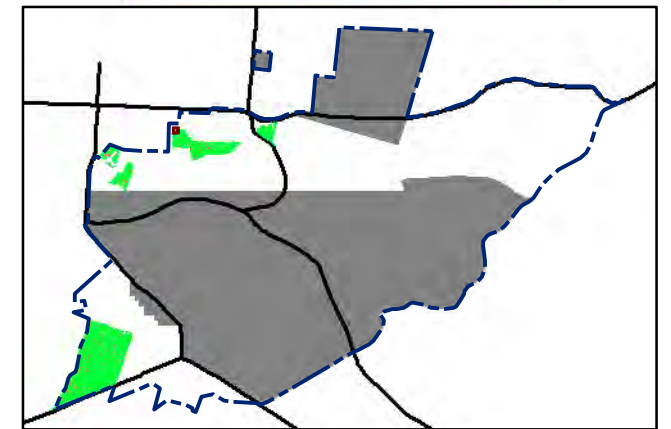


Legend


Grid C2G8J1

- 2020 ● Target Location
- 5 ▨ Analog Investigation (See Appendix F3)
- Analog Investigation Conducted
- Phase I Removal Action Area Completed by Army
- ▬ Parker Flats Munitions Response Area
- ▬ Major Road

Response 20 millivolts (mV)



State Plane California IV, NAD 1983 (U.S. Survey Foot)




Parker Flats MRA 20mV DGM Surveys Mapbook

FORA ESCA RP
Monterey County, California

Map F1B - 288

T:\Projects\Parker Flats\PF_TIP\PF_TIP_Mapbooks\2012_06_18_PF_20mV_DGM_Mpbk.mxd - 5/29/2013 @ 11:22:30 PM



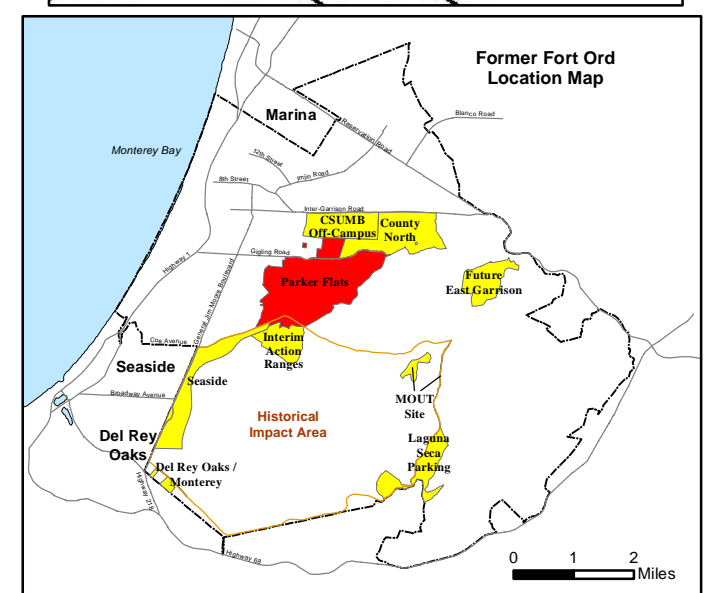
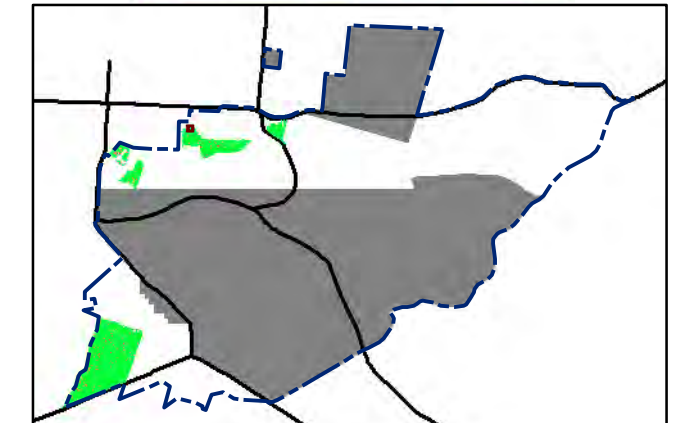
Legend

2020

- Target Location
- 5 [Hatched Box] Analog Investigation (See Appendix F3)
- [Brown Box] Analog Investigation Conducted
- [Grey Box] Phase I Removal Action Area Completed by Army
- [Blue Dashed Box] Parker Flats Munitions Response Area
- [Black Line] Major Road


Response
20 milliVolts (mV)

2.6 10.3 20.5 30.8 41.0 51.3 61.5 71.8 82.1 92.3



State Plane California IV, NAD 1983 (U.S. Survey Foot)

0 15 30 Feet



**Parker Flats MRA
20mV DGM Surveys
Mapbook**

FORA ESCA RP
Monterey County, California

Map F1B - 289

T:\Projects\Parker Flats\PF_TIP\PF_TIP_Mapbooks\2012_06_18_PF_20mV_DGM_Mpbk.mxd - 5/29/2013 @ 11:22:30 PM



2020

- Target Location
- 5 [Hatched Box] Analog Investigation (See Appendix F3)
- [Brown Box] Analog Investigation Conducted
- [Grey Box] Phase I Removal Action Area Completed by Army
- [Blue Dashed Box] Parker Flats Munitions Response Area
- [Black Line] Major Road

Legend

Grid C2G8J3

Response
20 milliVolts (mV)

2.6 10.3 20.5 30.8 41.0 51.3 61.5 71.8 82.1 92.3

Former Fort Ord Location Map

0 1 2 Miles

State Plane California IV, NAD 1983 (U.S. Survey Foot)


0 15 30 Feet

Parker Flats MRA
20mV DGM Surveys
Mapbook

FORA ESCA RP
Monterey County, California

Map F1B - 290

T:\Projects\Parker Flats\PF_TIP\PF_TIP_Mapbooks\2012_06_18_PF_20mV_DGM_Mpbk.mxd - 5/29/2013 @ 11:22:30 PM



2020

- Target Location
- 5 [Hatched Box] Analog Investigation (See Appendix F3)
- [Brown Box] Analog Investigation Conducted
- [Grey Box] Phase I Removal Action Area Completed by Army
- [Blue Dashed Box] Parker Flats Munitions Response Area
- [Black Line] Major Road

Legend

Grid C2G9E1

Response
20 milliVolts (mV)

0 1 2 Miles

State Plane California IV, NAD 1983 (U.S. Survey Foot)

**Parker Flats MRA
20mV DGM Surveys
Mapbook**

FORA ESCA RP
Monterey County, California

Map F1B - 291

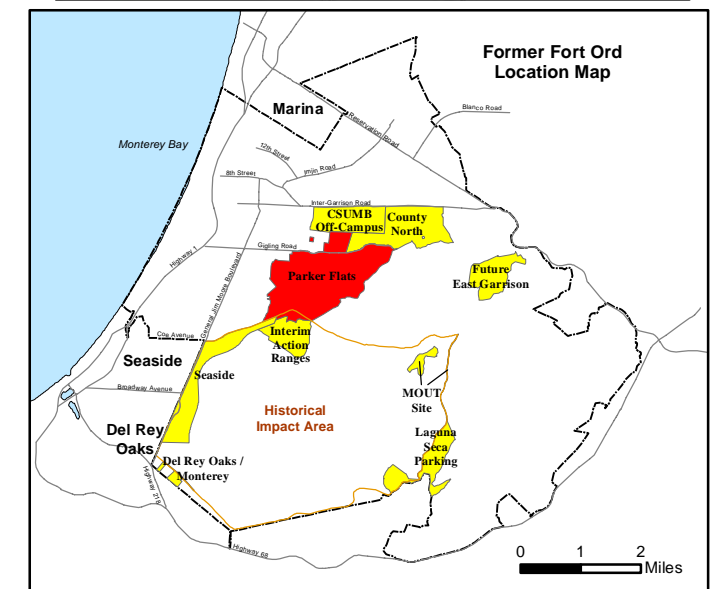
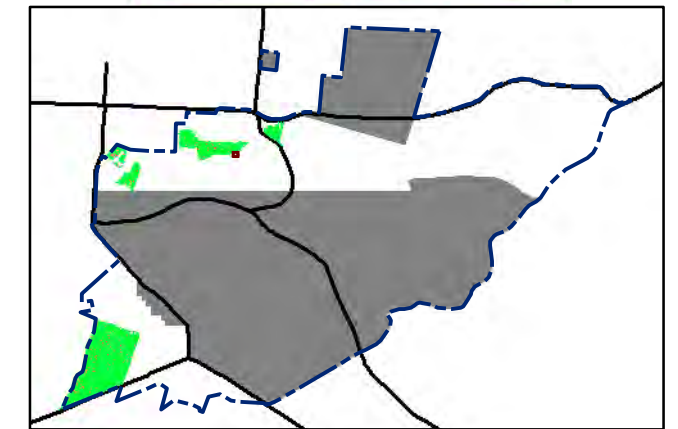
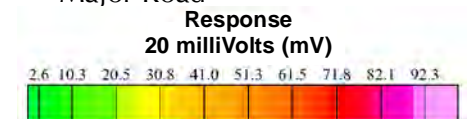
T:\Projects\Parker Flats\PF_TIP\PF_TIP_Mapbooks\2012_06_18_PF_20mV_DGM_Mpbk.mxd - 5/29/2013 @ 11:22:30 PM




Legend

Grid C2G9E2

- 2020 ● Target Location
- 5 ▨ Analog Investigation (See Appendix F3)
- Analog Investigation Conducted
- Phase I Removal Action Area Completed by Army
- ▬ Parker Flats Munitions Response Area
- ▬ Major Road



State Plane California IV, NAD 1983 (U.S. Survey Foot)



**Parker Flats MRA
20mV DGM Surveys
Mapbook**

FORA ESCA RP
Monterey County, California

T:\Projects\Parker Flats\PF_TIP\PF_TIP_Mapbooks\2012_06_18_PF_20mV_DGM_Mpbk.mxd - 5/29/2013 @ 11:22:30 PM

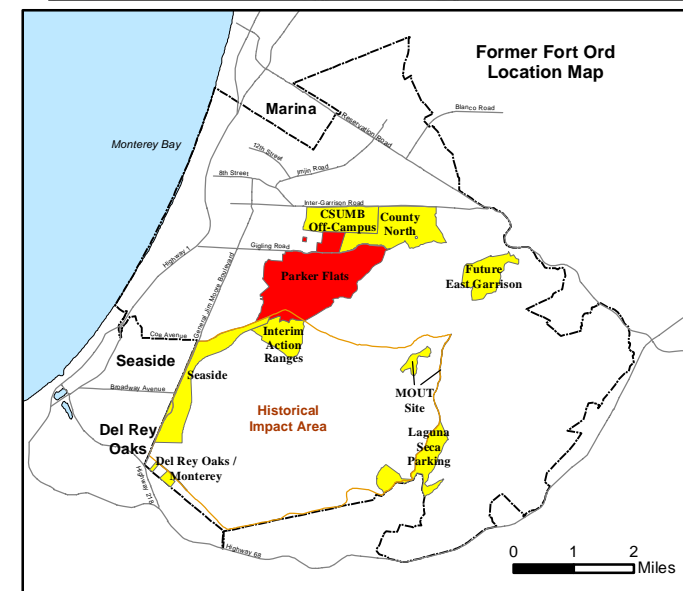
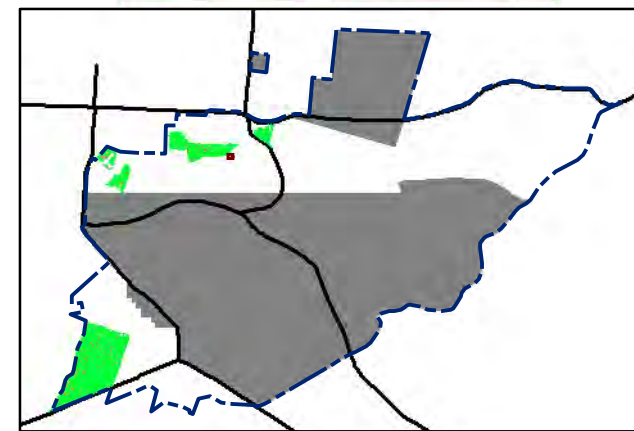


Legend


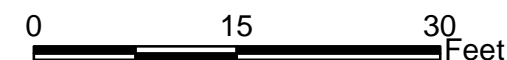
Grid C2G9E3

- 2020 ● Target Location
- 5 ▨ Analog Investigation (See Appendix F3)
- Analog Investigation Conducted
- Phase I Removal Action Area Completed by Army
- ▬ Parker Flats Munitions Response Area
- ▬ Major Road

Response 20 millivolts (mV)



State Plane California IV, NAD 1983 (U.S. Survey Foot)

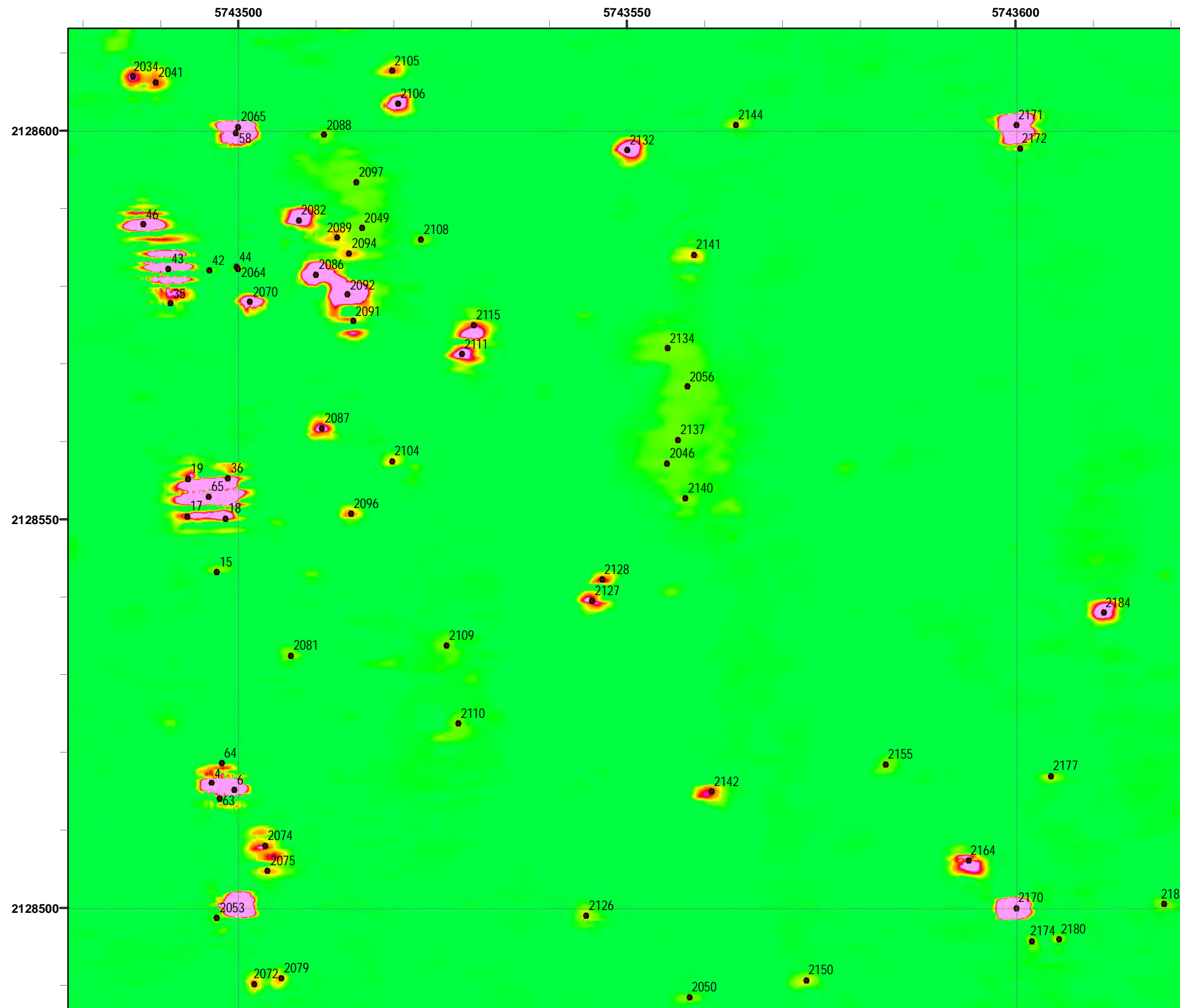


Parker Flats MRA 20mV DGM Surveys Mapbook

FORA ESCA RP
Monterey County, California

Map F1B - 293



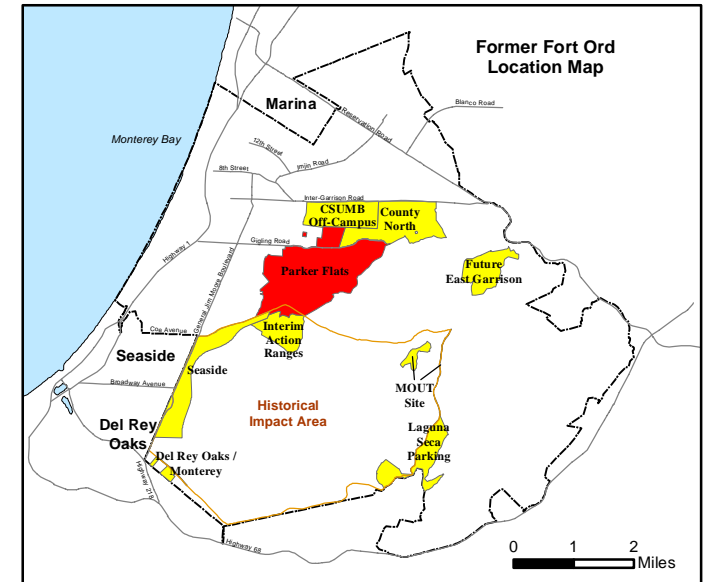
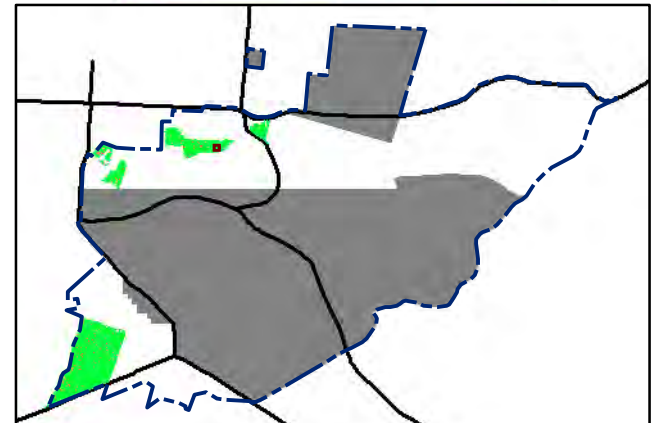
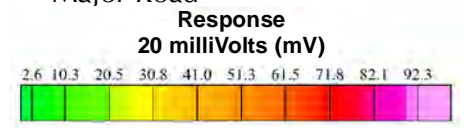
T:\Projects\Parker Flats\PF_TIP\PF_TIP_Mapbooks\2012_06_18_PF_20mV_DGM_Mpbk.mxd - 5/29/2013 @ 11:22:30 PM



Legend

Grid C2G9F1

- 2020 ● Target Location
- 5 ▨ Analog Investigation (See Appendix F3)
- Analog Investigation Conducted
- Phase I Removal Action Area Completed by Army
- ▬ Parker Flats Munitions Response Area
- ▬ Major Road




**Parker Flats MRA
20mV DGM Surveys
Mapbook**

FORA ESCA RP
Monterey County, California

Map F1B - 294

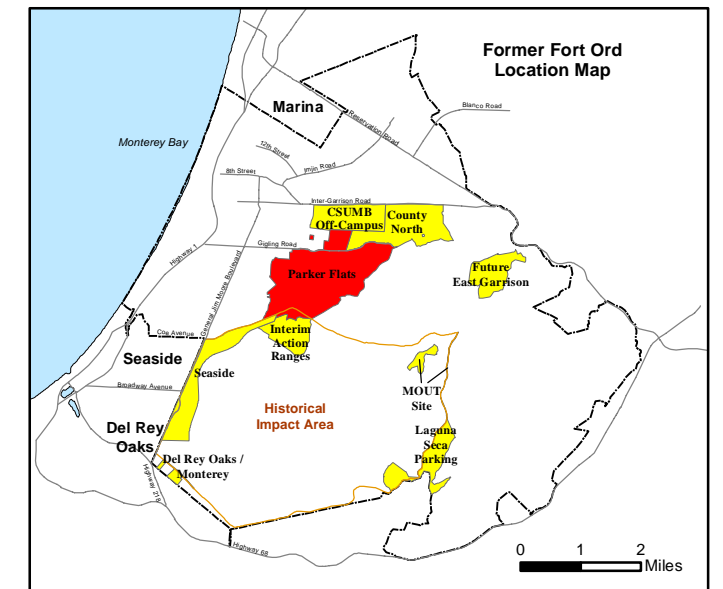
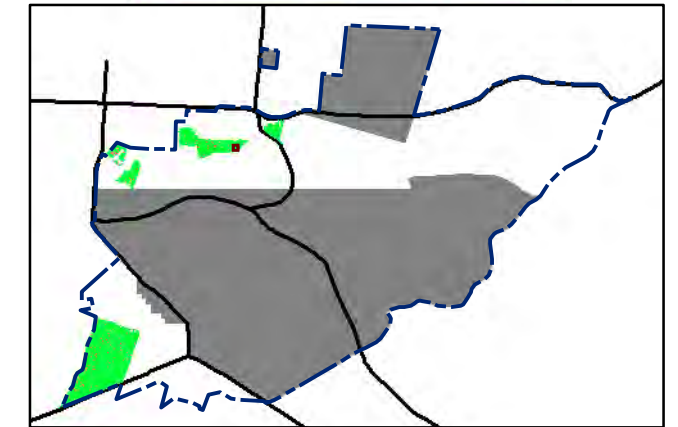
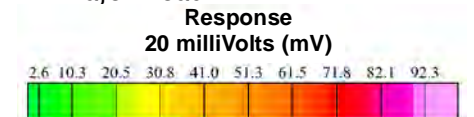
T:\Projects\Parker Flats\PF_TIP\PF_TIP_Mapbooks\2012_06_18_PF_20mV_DGM_Mpbk.mxd - 5/29/2013 @ 11:22:30 PM





Legend

Grid C2G9F2

- 2020 ● Target Location
- 5 ▨ Analog Investigation (See Appendix F3)
- Analog Investigation Conducted
- Phase I Removal Action Area Completed by Army
- ▬ Parker Flats Munitions Response Area
- ▬ Major Road



State Plane California IV, NAD 1983 (U.S. Survey Foot)



**Parker Flats MRA
20mV DGM Surveys
Mapbook**

FORA ESCA RP
Monterey County, California

T:\Projects\Parker Flats\PF_TIP\PF_TIP_Mapbooks\2012_06_18_PF_20mV_DGM_Mpbk.mxd - 5/29/2013 @ 11:22:30 PM



2020

- Target Location
- 5 [Hatched Box] Analog Investigation (See Appendix F3)
- [Brown Box] Analog Investigation Conducted
- [Grey Box] Phase I Removal Action Area Completed by Army
- [Blue Dashed Box] Parker Flats Munitions Response Area
- [Black Line] Major Road

Legend

Grid C2G9F3

Response
20 milliVolts (mV)

2.6 10.3 20.5 30.8 41.0 51.3 61.5 71.8 82.1 92.3

0 1 2 Miles

State Plane California IV, NAD 1983 (U.S. Survey Foot)

0 15 30 Feet

Parker Flats MRA
20mV DGM Surveys
Mapbook

FORA ESCA RP
Monterey County, California

Map F1B - 296

T:\Projects\Parker Flats\PF_TIP\PF_TIP_Mapbooks\2012_06_18_PF_20mV_DGM_Mpbk.mxd - 5/29/2013 @ 11:22:30 PM



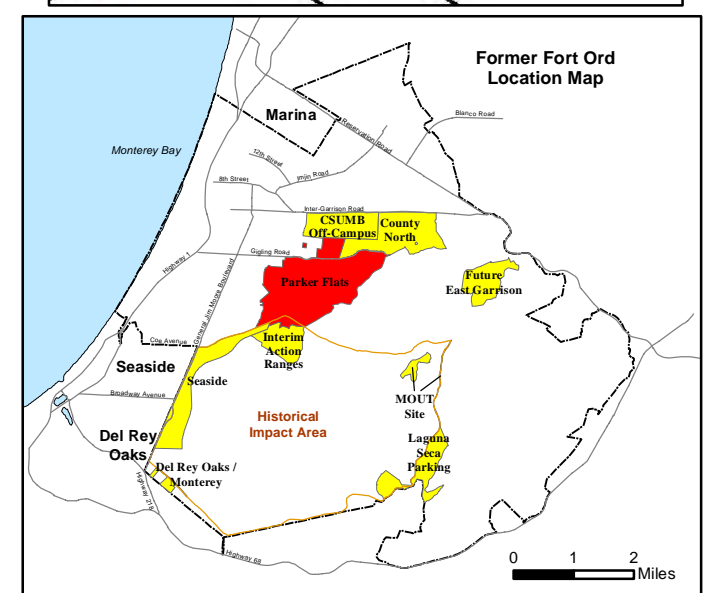
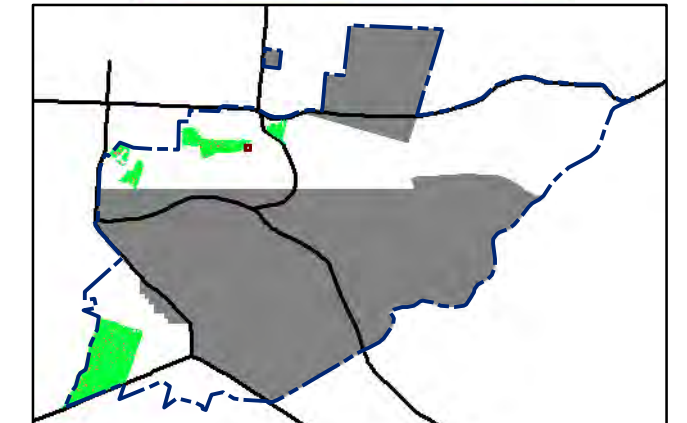
Legend

2020

- Target Location
- Analog Investigation (See Appendix F3)
- Analog Investigation Conducted
- Phase I Removal Action Area Completed by Army
- Parker Flats Munitions Response Area
- Major Road


Response
20 milliVolts (mV)

2.6	10.3	20.5	30.8	41.0	51.3	61.5	71.8	82.1	92.3
-----	------	------	------	------	------	------	------	------	------



State Plane California IV, NAD 1983 (U.S. Survey Foot)

0 15 30 Feet



**Parker Flats MRA
20mV DGM Surveys
Mapbook**

FORA ESCA RP
Monterey County, California


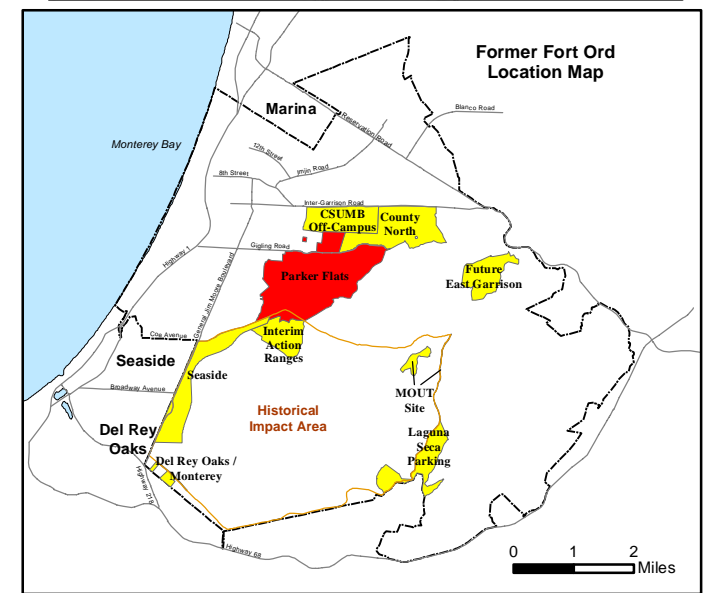
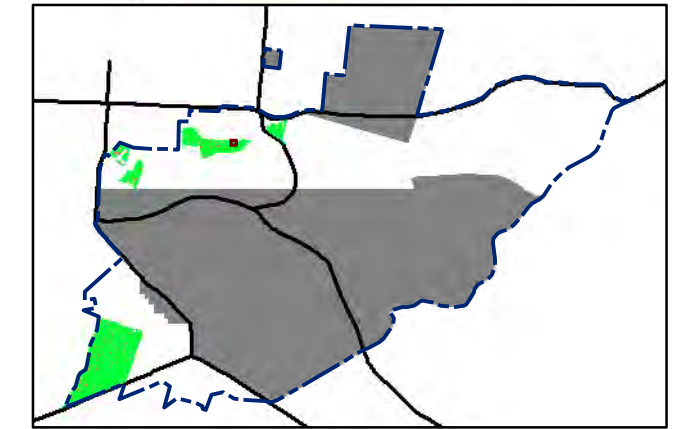
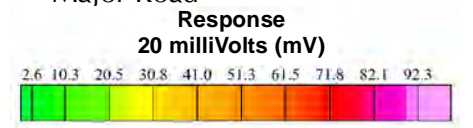
Map F1B - 297

T:\Projects\Parker Flats\PF_TIP\PF_TIP_Mapbooks\2012_06_18_PF_20mV_DGM_Mpbk.mxd - 5/29/2013 @ 11:22:30 PM



Legend

- 2020 ● Target Location
- 5 [hatched box] Analog Investigation (See Appendix F3)
- [brown box] Analog Investigation Conducted
- [grey box] Phase I Removal Action Area Completed by Army
- [blue dashed line] Parker Flats Munitions Response Area
- [black line] Major Road



**Parker Flats MRA
20mV DGM Surveys
Mapbook**

FORA ESCA RP
Monterey County, California

T:\Projects\Parker Flats\PF_TIP\PF_TIP_Mapbooks\2012_06_18_PF_20mV_DGM_Mpbk.mxd - 5/29/2013 @ 11:22:30 PM



2020

- Target Location
- ▨ Analog Investigation (See Appendix F3)
- Analog Investigation Conducted
- Phase I Removal Action Area Completed by Army
- ▬ Parker Flats Munitions Response Area
- ▬ Major Road

Legend

Grid C2G9G2

Response
20 millivolts (mV)

Former Fort Ord Location Map

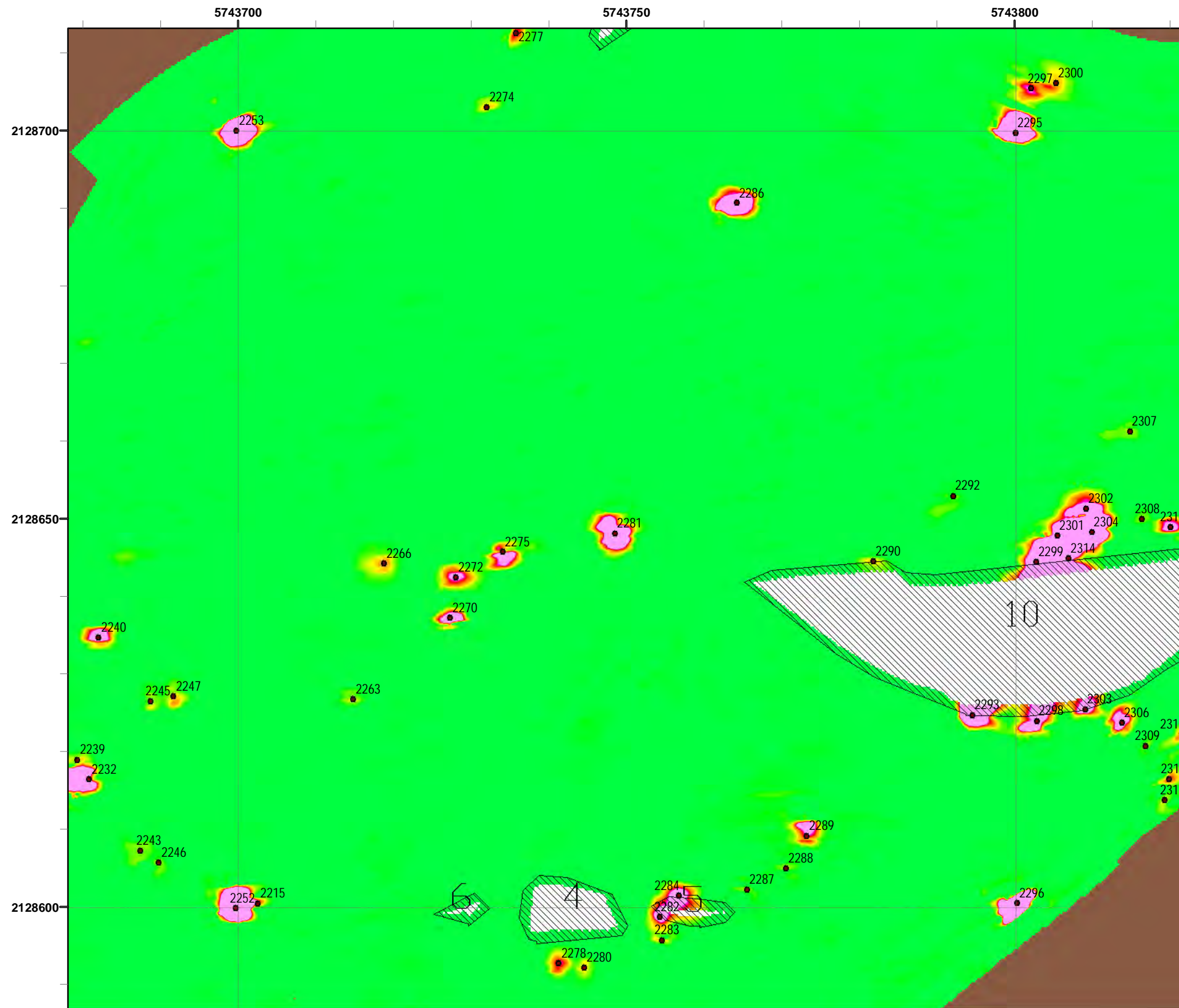
State Plane California IV, NAD 1983 (U.S. Survey Foot)

**Parker Flats MRA
20mV DGM Surveys
Mapbook**

FORA ESCA RP
Monterey County, California

Map F1B - 299

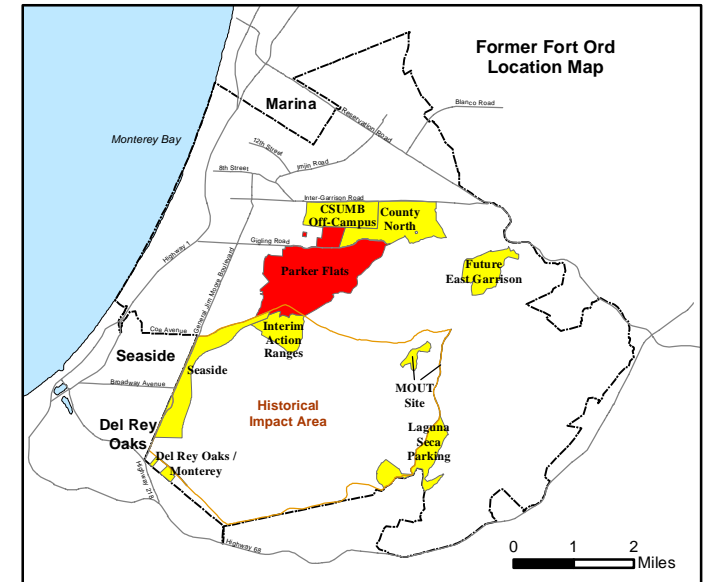
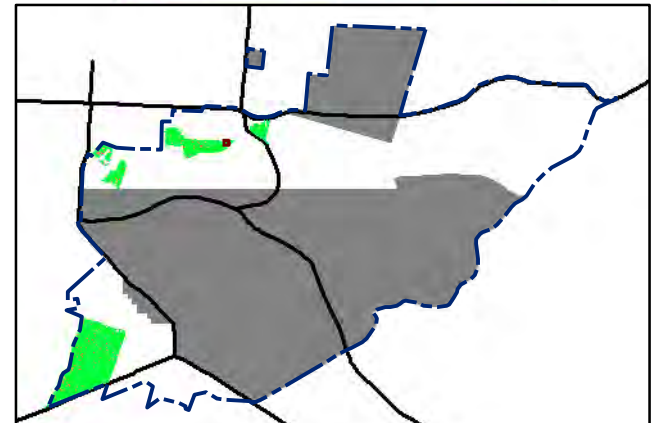
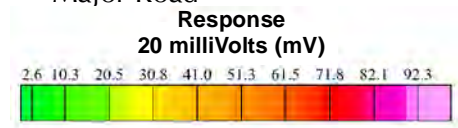
T:\Projects\Parker Flats\PF_TIP\PF_TIP_Mapbooks\2012_06_18_PF_20mV_DGM_Mpbk.mxd - 5/29/2013 @ 11:22:30 PM




Grid C2G9G3

Legend

- 2020 ● Target Location
- 5 ▨ Analog Investigation (See Appendix F3)
- Analog Investigation Conducted
- Phase I Removal Action Area Completed by Army
- ▬ Parker Flats Munitions Response Area
- ▬ Major Road



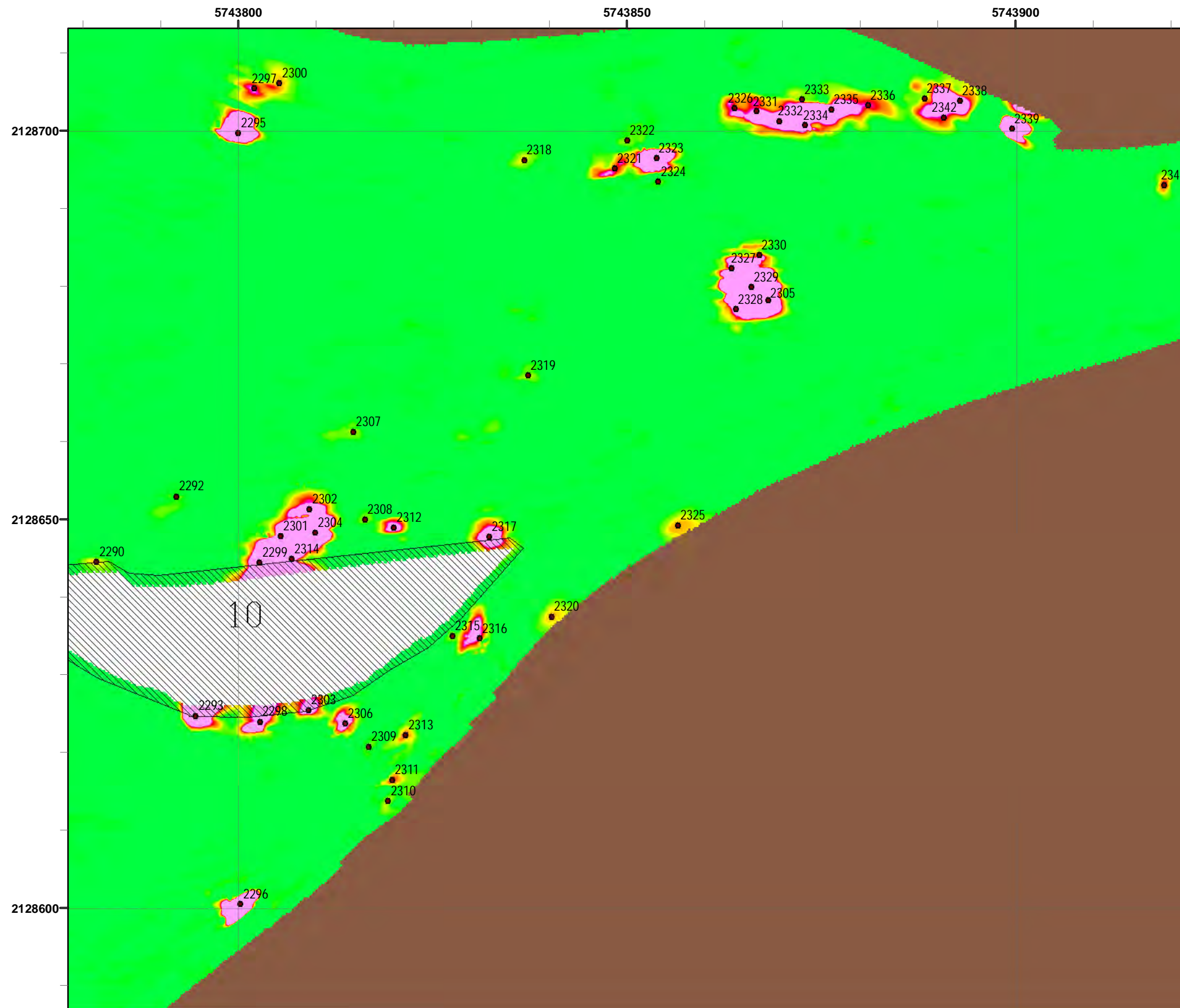
State Plane California IV, NAD 1983 (U.S. Survey Foot)



**Parker Flats MRA
20mV DGM Surveys
Mapbook**

FORA ESCA RP
Monterey County, California

T:\Projects\Parker Flats\PF_TIP\PF_TIP_Mapbooks\2012_06_18_Pf_20mV_DGM_Mpbk.mxd - 5/29/2013 @ 11:22:30 PM



2020

5

Legend

- Target Location
- Analog Investigation (See Appendix F3)
- Analog Investigation Conducted
- Phase I Removal Action Area Completed by Army
- Parker Flats Munitions Response Area
- Major Road

Grid C2G9G4

Response
20 milliVolts (mV)

2.6 10.3 20.5 30.8 41.0 51.3 61.5 71.8 82.1 92.3

Former Fort Ord Location Map

State Plane California IV, NAD 1983 (U.S. Survey Foot)

0 15 30 Feet

Parker Flats MRA
20mV DGM Surveys
Mapbook

FORA ESCA RP
Monterey County, California

Map F1B - 301

T:\Projects\Parker Flats\PF_TIP\PF_TIP_Mapbooks\2012_06_18_PF_20mV_DGM_Mpbk.mxd - 5/29/2013 @ 11:22:30 PM

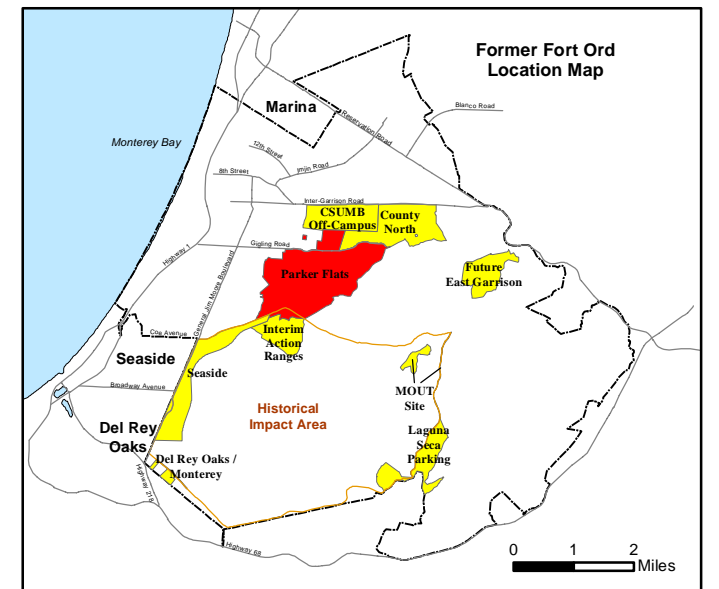
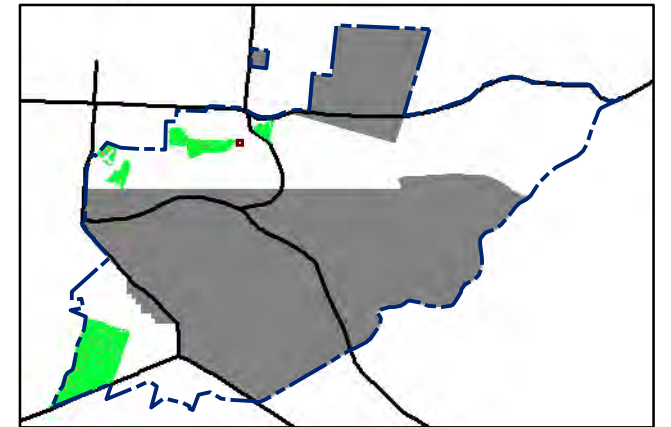



Grid C2G9G5


Legend

- 2020 ● Target Location
- 5 ▨ Analog Investigation (See Appendix F3)
- Analog Investigation Conducted
- Phase I Removal Action Area Completed by Army
- ▬ Parker Flats Munitions Response Area
- ▬ Major Road

Response 20 milliVolts (mV)



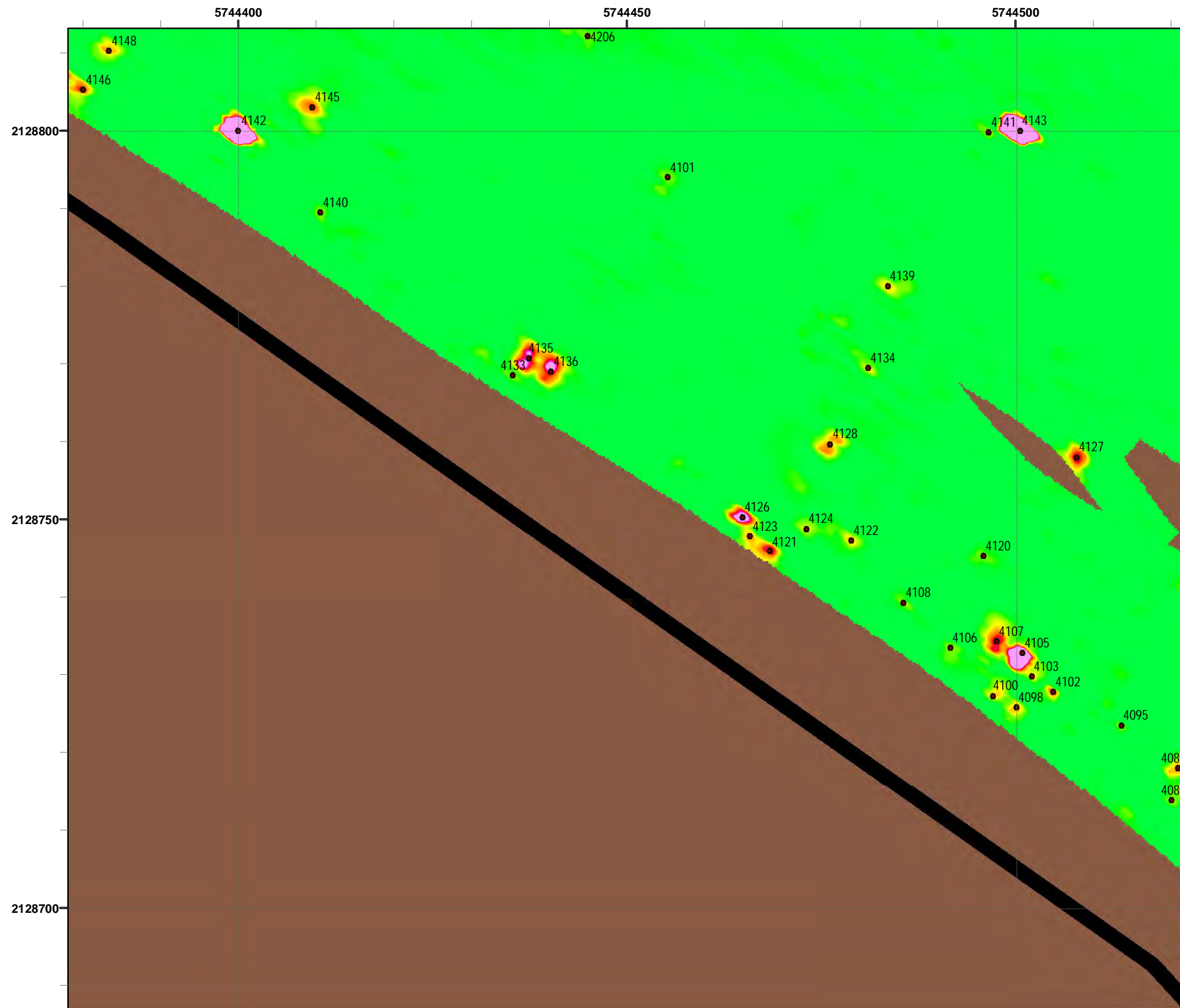
State Plane California IV, NAD 1983 (U.S. Survey Foot)



Parker Flats MRA 20mV DGM Surveys Mapbook

FORA ESCA RP
Monterey County, California

T:\Projects\Parker Flats\PF_TIP\PF_TIP_Mapbooks\2012_06_18_PF_20mV_DGM_Mpbk.mxd - 5/29/2013 @ 11:22:30 PM



2020

- Target Location
- 5 [hatched box] Analog Investigation (See Appendix F3)
- [brown box] Analog Investigation Conducted
- [grey box] Phase I Removal Action Area Completed by Army
- [dashed blue box] Parker Flats Munitions Response Area
- [thick black line] Major Road

Legend

Grid C2G9H0

Response
20 millivolts (mV)

Former Fort Ord Location Map

State Plane California IV, NAD 1983 (U.S. Survey Foot)

Parker Flats MRA
20mV DGM Surveys
Mapbook

FORA ESCA RP
Monterey County, California

Map F1B - 303

T:\Projects\Parker Flats\PF_TIP\PF_TIP_Mapbooks\2012_06_18_PF_20mV_DGM_Mpbk.mxd - 5/29/2013 @ 11:22:30 PM



2020

- Target Location
- 5 Analog Investigation (See Appendix F3)
- Analog Investigation Conducted
- Phase I Removal Action Area Completed by Army
- Parker Flats Munitions Response Area
- Major Road

Legend

Grid C2G9H1

Response
20 millivolts (mV)

2.6 10.3 20.5 30.8 41.0 51.3 61.5 71.8 82.1 92.3

Former Fort Ord Location Map

Monterey Bay, Marina, CSUMB County Off-Campus North, Parker Flats, Interim Action Ranges, Historical Impact Area, Seaside, Del Rey Oaks, MOUT Site, Laguna Sea Parking, Future East Garrison

0 1 2 Miles

State Plane California IV, NAD 1983 (U.S. Survey Foot)

0 15 30 Feet

Parker Flats MRA
20mV DGM Surveys
Mapbook

FORA ESCA RP
Monterey County, California

Map F1B - 304

T:\Projects\Parker Flats\PF_TIP\PF_TIP_Mapbooks\2012_06_18_PF_20mV_DGM_Mpbk.mxd - 5/29/2013 @ 11:22:30 PM

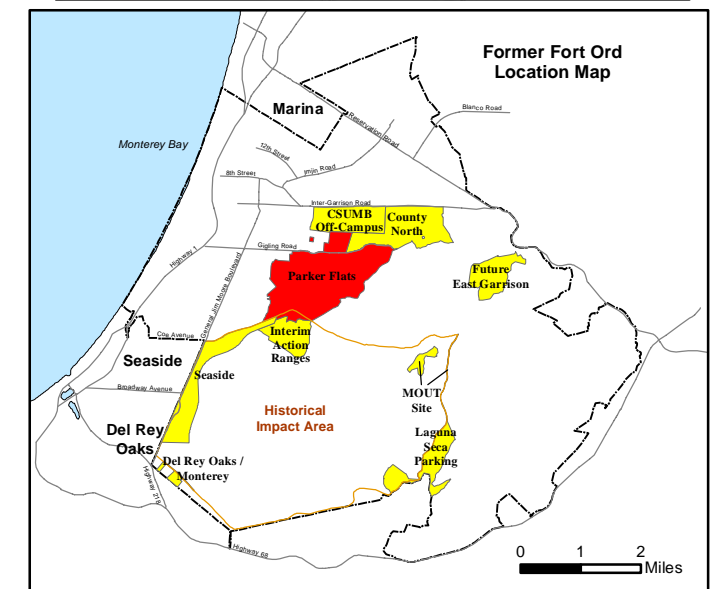
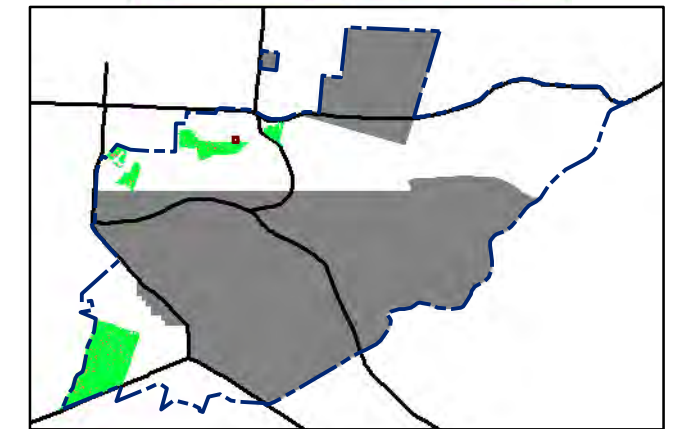



Legend


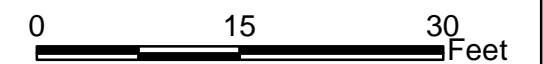
Grid C2G9H2

- 2020 ● Target Location
- 5 [Hatched Box] Analog Investigation (See Appendix F3)
- [Brown Box] Analog Investigation Conducted
- [Grey Box] Phase I Removal Action Area Completed by Army
- [Blue Dashed Box] Parker Flats Munitions Response Area
- [Black Line] Major Road

Response 20 millivolts (mV)



State Plane California IV, NAD 1983 (U.S. Survey Foot)



Parker Flats MRA 20mV DGM Surveys Mapbook

FORA ESCA RP
Monterey County, California

Map F1B - 305

T:\Projects\Parker Flats\PF_TIP\PF_TIP_Mapbooks\2012_06_18_PF_20mV_DGM_Mpbk.mxd - 5/29/2013 @ 11:22:30 PM

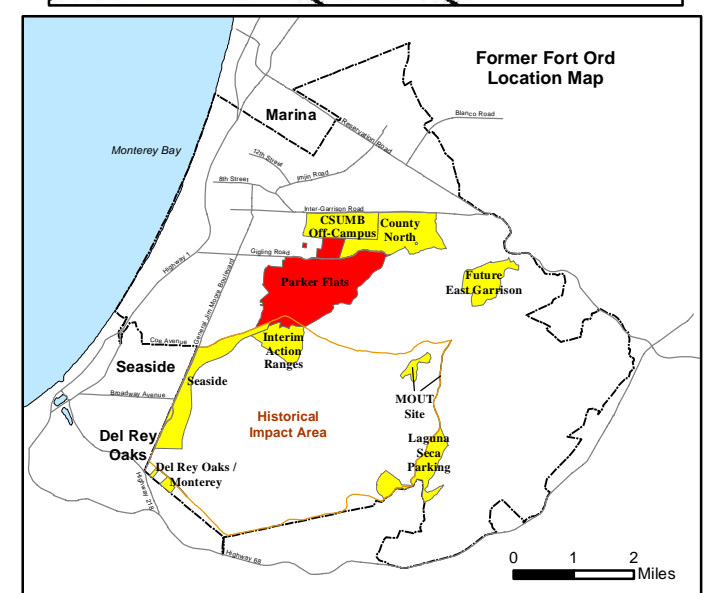
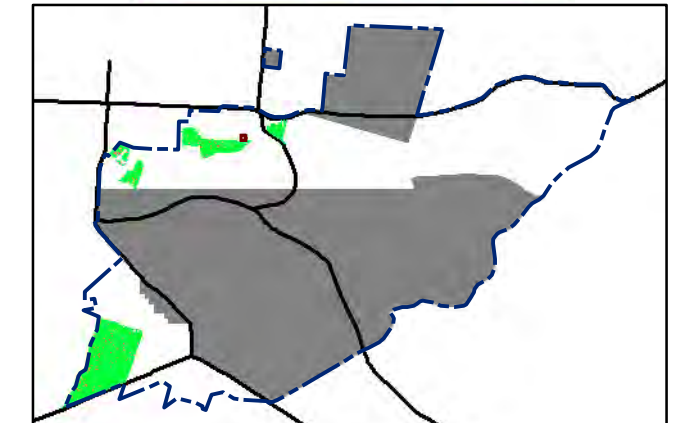


Legend

2020

- Target Location
- 5 Analog Investigation (See Appendix F3)
- Analog Investigation Conducted
- Phase I Removal Action Area Completed by Army
- Parker Flats Munitions Response Area
- Major Road

Response
20 millivolts (mV)



State Plane California IV, NAD 1983 (U.S. Survey Foot)

0 15 30 Feet



**Parker Flats MRA
20mV DGM Surveys
Mapbook**

FORA ESCA RP
Monterey County, California

Map F1B - 306

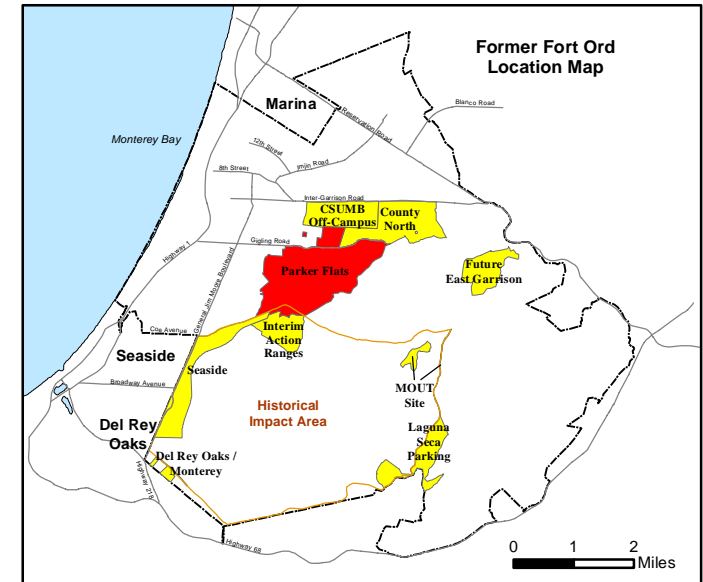
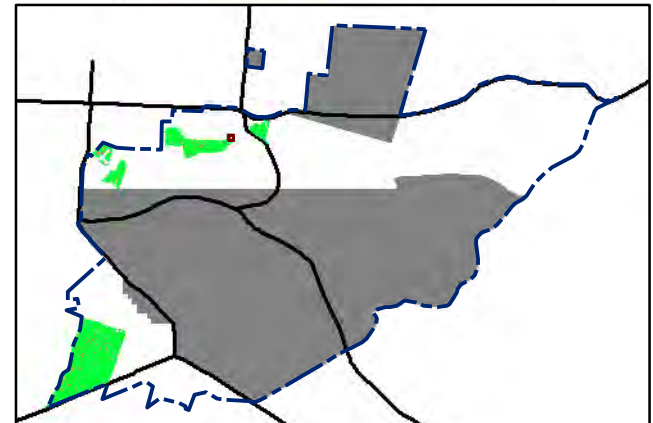
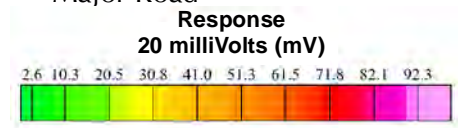
T:\Projects\Parker Flats\PF_TIP\PF_TIP_Mapbooks\2012_06_18_Pf_20mV_DGM_Mpbk.mxd - 5/29/2013 @ 11:22:30 PM




Grid C2G9H4

Legend

- 2020 ● Target Location
- 5 ▨ Analog Investigation (See Appendix F3)
- Analog Investigation Conducted
- Phase I Removal Action Area Completed by Army
- ▬ Parker Flats Munitions Response Area
- ▬ Major Road



State Plane California IV, NAD 1983 (U.S. Survey Foot)



**Parker Flats MRA
20mV DGM Surveys
Mapbook**

FORA ESCA RP
Monterey County, California

T:\Projects\Parker Flats\PF_TIP\PF_TIP_Mapbooks\2012_06_18_PF_20mV_DGM_Mpbk.mxd - 5/29/2013 @ 11:22:30 PM

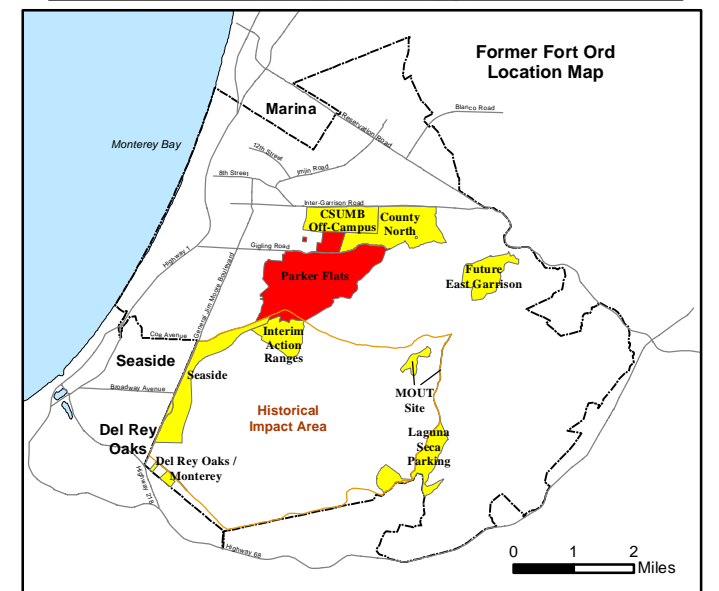
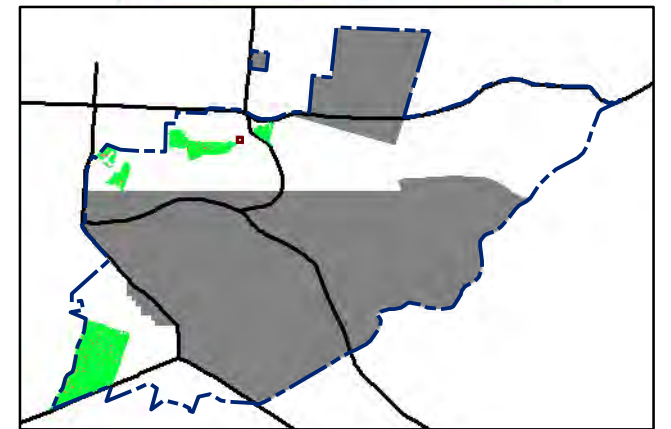



Grid C2G9H5



Legend

- 2020 ● Target Location
- 5 ▨ Analog Investigation (See Appendix F3)
- Analog Investigation Conducted
- Phase I Removal Action Area Completed by Army
- ▬ Parker Flats Munitions Response Area
- ▬ Major Road

Response 20 milliVolts (mV)



State Plane California IV, NAD 1983 (U.S. Survey Foot)



Parker Flats MRA 20mV DGM Surveys Mapbook

FORA ESCA RP
Monterey County, California

Map F1B - 308

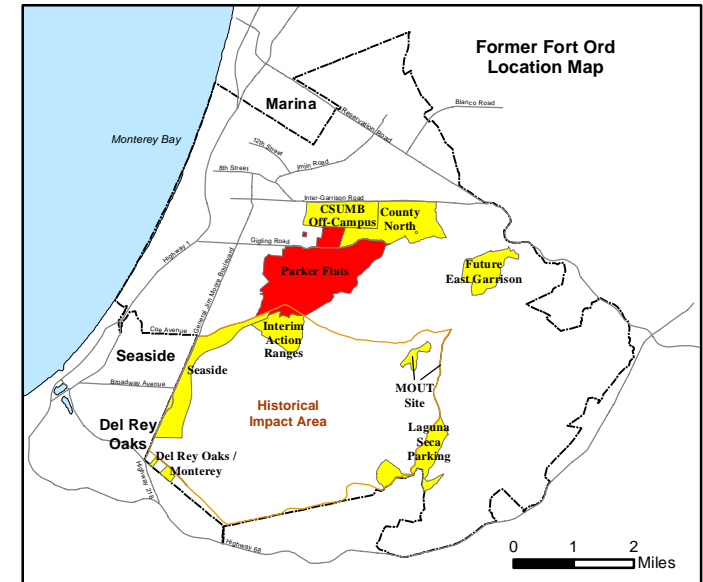
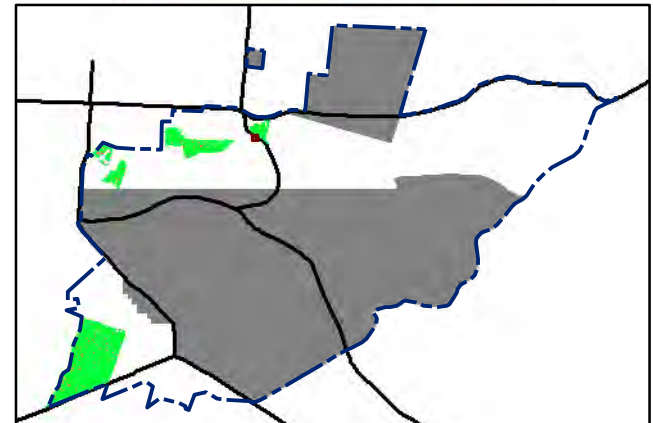
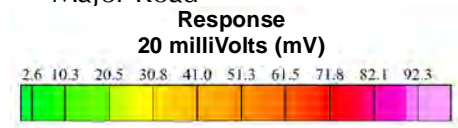
T:\Projects\Parker Flats\PF_TIP\PF_TIP_Mapbooks\2012_06_18_PF_20mV_DGM_Mpbk.mxd - 5/29/2013 @ 11:22:30 PM




Grid C2G9H9

Legend

- 2020 ● Target Location
- 5 [Hatched Box] Analog Investigation (See Appendix F3)
- [Brown Box] Analog Investigation Conducted
- [Grey Box] Phase I Removal Action Area Completed by Army
- [Blue Dashed Box] Parker Flats Munitions Response Area
- [Black Line] Major Road




State Plane California IV, NAD 1983 (U.S. Survey Foot)



Parker Flats MRA 20mV DGM Surveys Mapbook

FORA ESCA RP
Monterey County, California

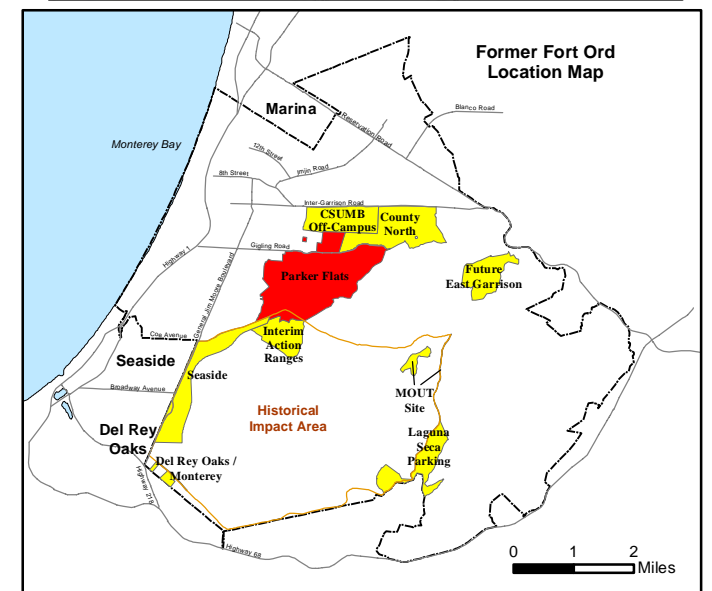
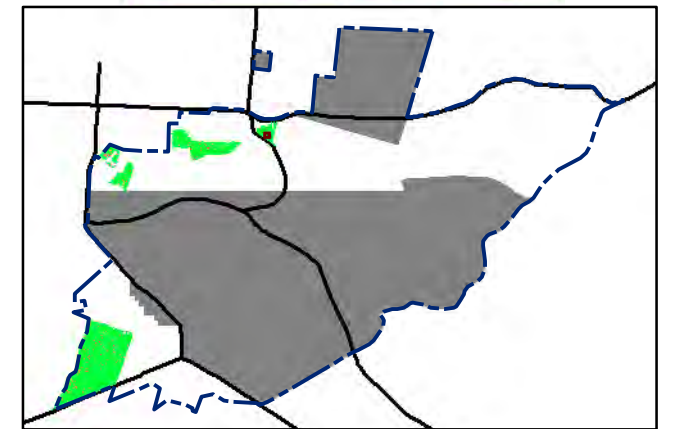
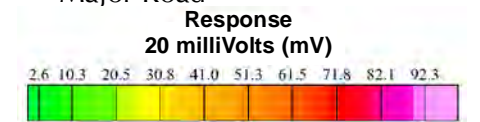
T:\Projects\Parker Flats\PF_TIP\PF_TIP_Mapbooks\2012_06_18_PF_20mV_DGM_Mpbk.mxd - 5/29/2013 @ 11:22:30 PM




Legend

Grid C2G910

- 2020 ● Target Location
- 5 ▨ Analog Investigation (See Appendix F3)
- Analog Investigation Conducted
- Phase I Removal Action Area Completed by Army
- ▬ Parker Flats Munitions Response Area
- ▬ Major Road



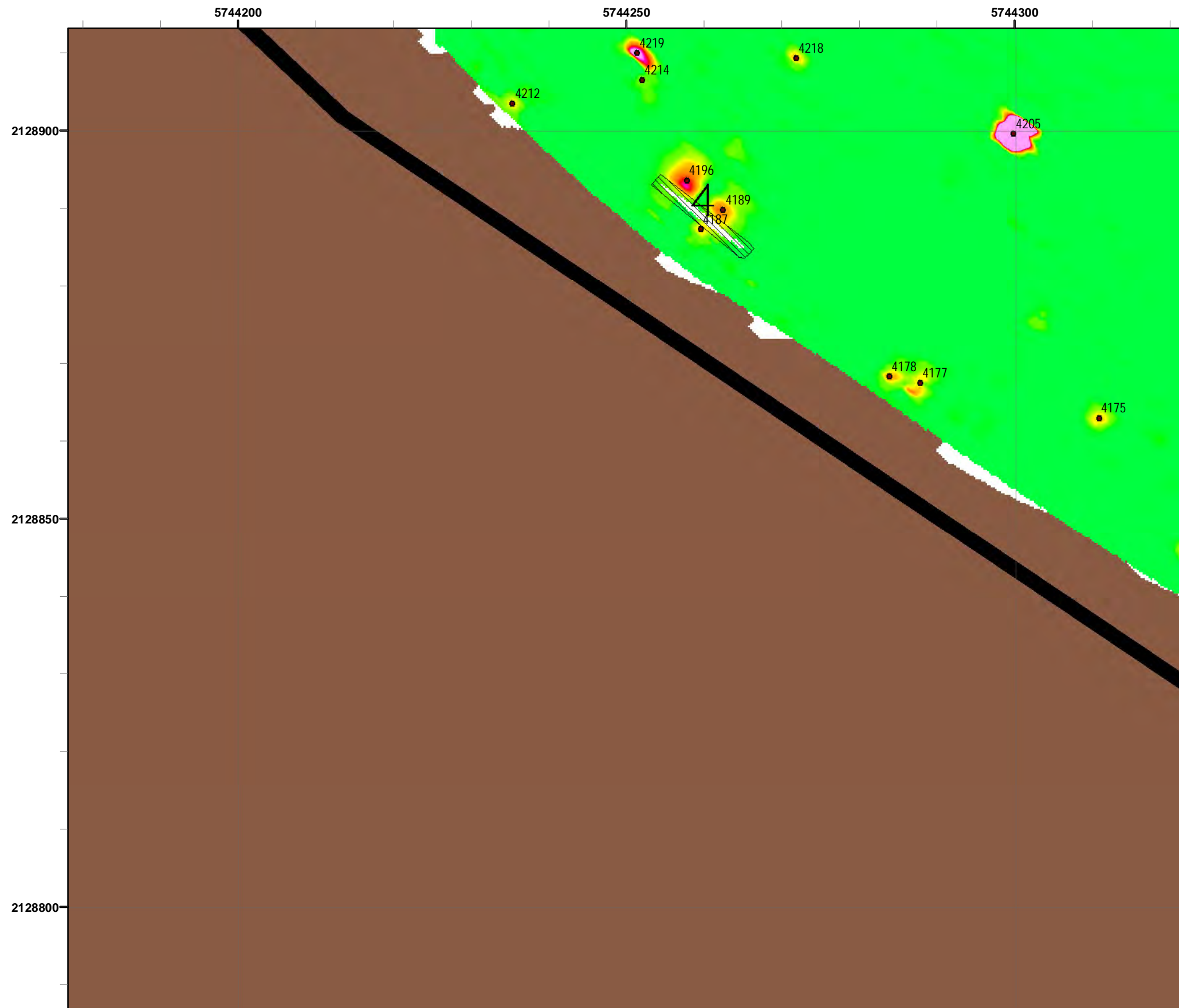
State Plane California IV, NAD 1983 (U.S. Survey Foot)



**Parker Flats MRA
20mV DGM Surveys
Mapbook**

FORA ESCA RP
Monterey County, California

T:\Projects\Parker Flats\PF_TIP\PF_TIP_Mapbooks\2012_06_18_PF_20mV_DGM_Mpbk.mxd - 5/29/2013 @ 11:22:30 PM



2020

- Target Location
- ▨ Analog Investigation (See Appendix F3)
- Analog Investigation Conducted
- Phase I Removal Action Area Completed by Army
- ▬ Parker Flats Munitions Response Area
- ▬ Major Road

Legend

Grid C2G918

Response
20 milliVolts (mV)

State Plane California IV, NAD 1983 (U.S. Survey Foot)

**Parker Flats MRA
20mV DGM Surveys
Mapbook**

FORA ESCA RP
Monterey County, California

Map F1B - 311

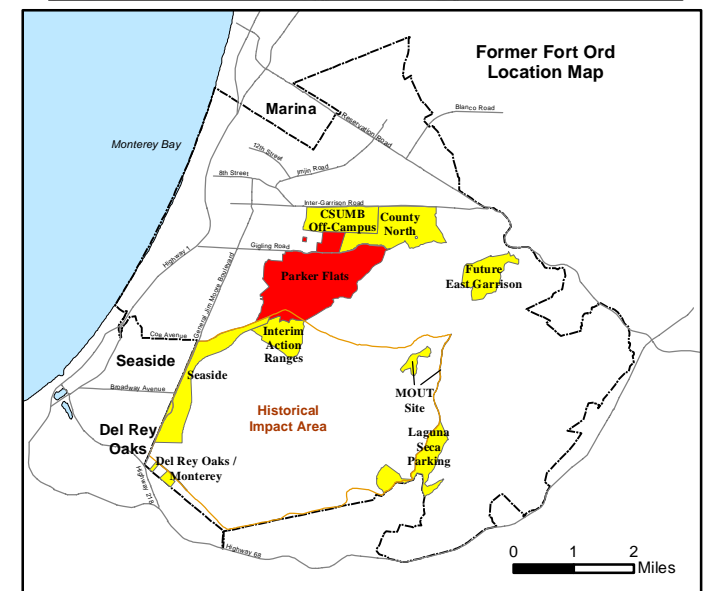
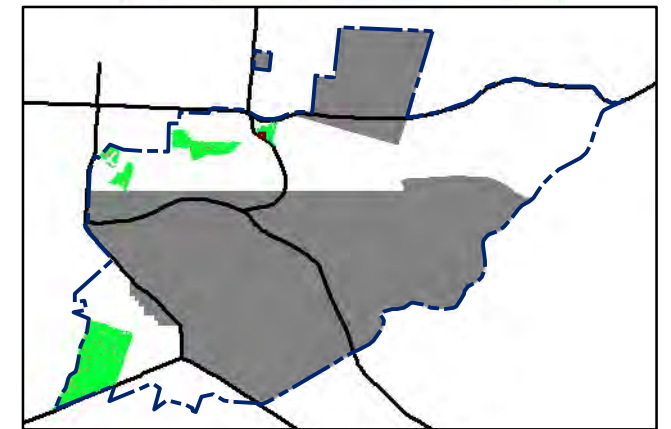
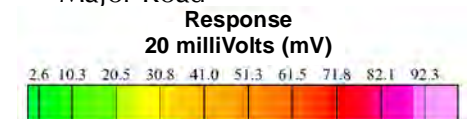
T:\Projects\Parker Flats\PF_TIP\PF_TIP_Mapbooks\2012_06_18_PF_20mV_DGM_Mpbk.mxd - 5/29/2013 @ 11:22:30 PM





Legend

Grid C2G919

- 2020 ● Target Location
- 5 ▨ Analog Investigation (See Appendix F3)
- Analog Investigation Conducted
- Phase I Removal Action Area Completed by Army
- ▬ Parker Flats Munitions Response Area
- ▬ Major Road



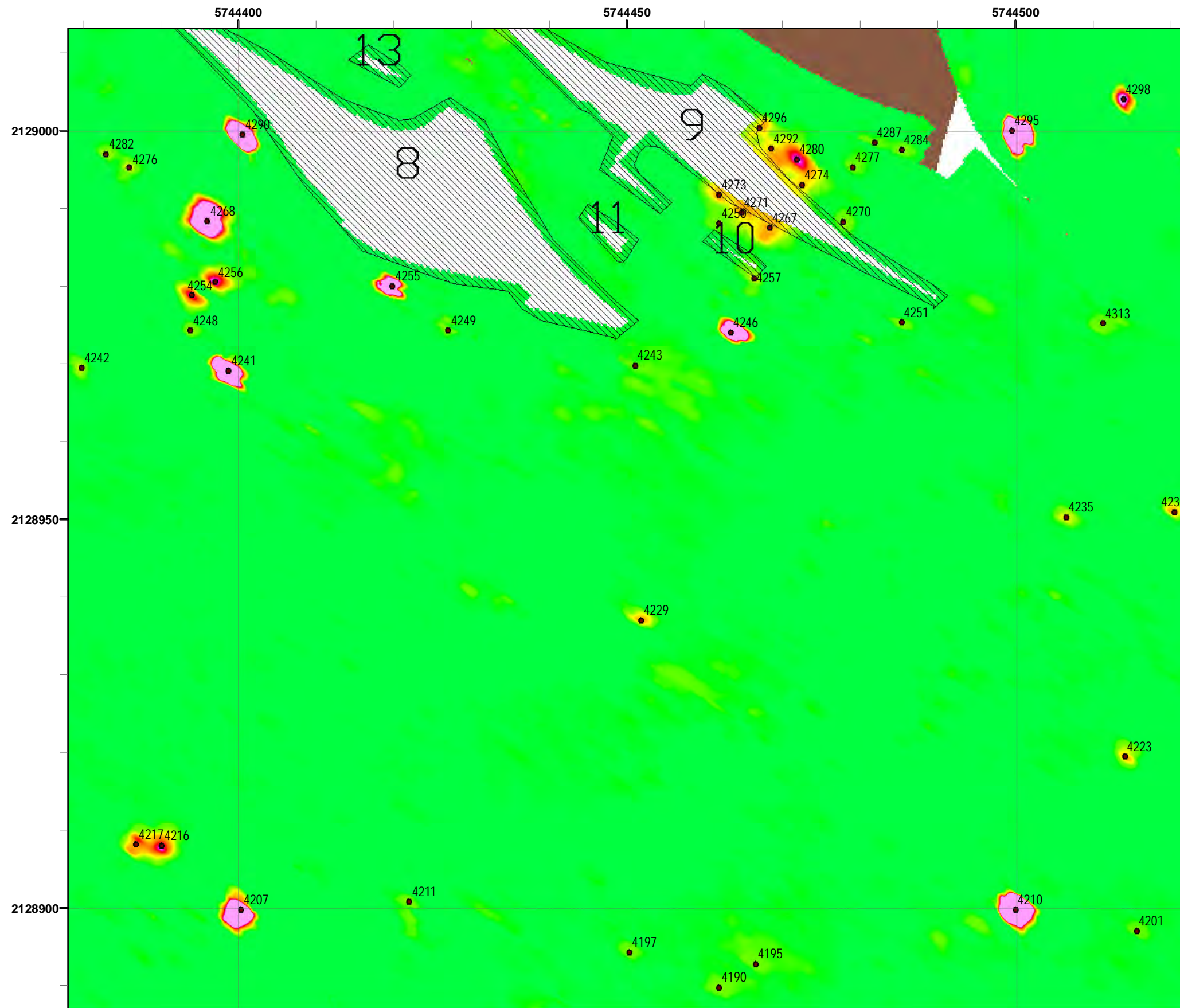
State Plane California IV, NAD 1983 (U.S. Survey Foot)



**Parker Flats MRA
20mV DGM Surveys
Mapbook**

FORA ESCA RP
Monterey County, California

T:\Projects\Parker Flats\PF_TIP\PF_TIP_Mapbooks\2012_06_18_PF_20mV_DGM_Mpbk.mxd - 5/29/2013 @ 11:22:30 PM



Grid C2G9J0


Legend

- 2020 Target Location
- ▨ Analog Investigation (See Appendix F3)
- Analog Investigation Conducted
- Phase I Removal Action Area Completed by Army
- ▬ Parker Flats Munitions Response Area
- ▬ Major Road

Response
20 milliVolts (mV)

Former Fort Ord Location Map

State Plane California IV, NAD 1983 (U.S. Survey Foot)



**Parker Flats MRA
20mV DGM Surveys
Mapbook**

FORA ESCA RP
Monterey County, California

Map F1B - 313

T:\Projects\Parker Flats\PF_TIP\PF_TIP_Mapbooks\2012_06_18_PF_20mV_DGM_Mpbk.mxd - 5/29/2013 @ 11:22:30 PM



2020

- Target Location
- 5 [Hatched Box] Analog Investigation (See Appendix F3)
- [Brown Box] Analog Investigation Conducted
- [Grey Box] Phase I Removal Action Area Completed by Army
- [Blue Dashed Box] Parker Flats Munitions Response Area
- [Black Line] Major Road

Legend

Grid C2G9J8

Response
20 millivolts (mV)

0 1 2 Miles

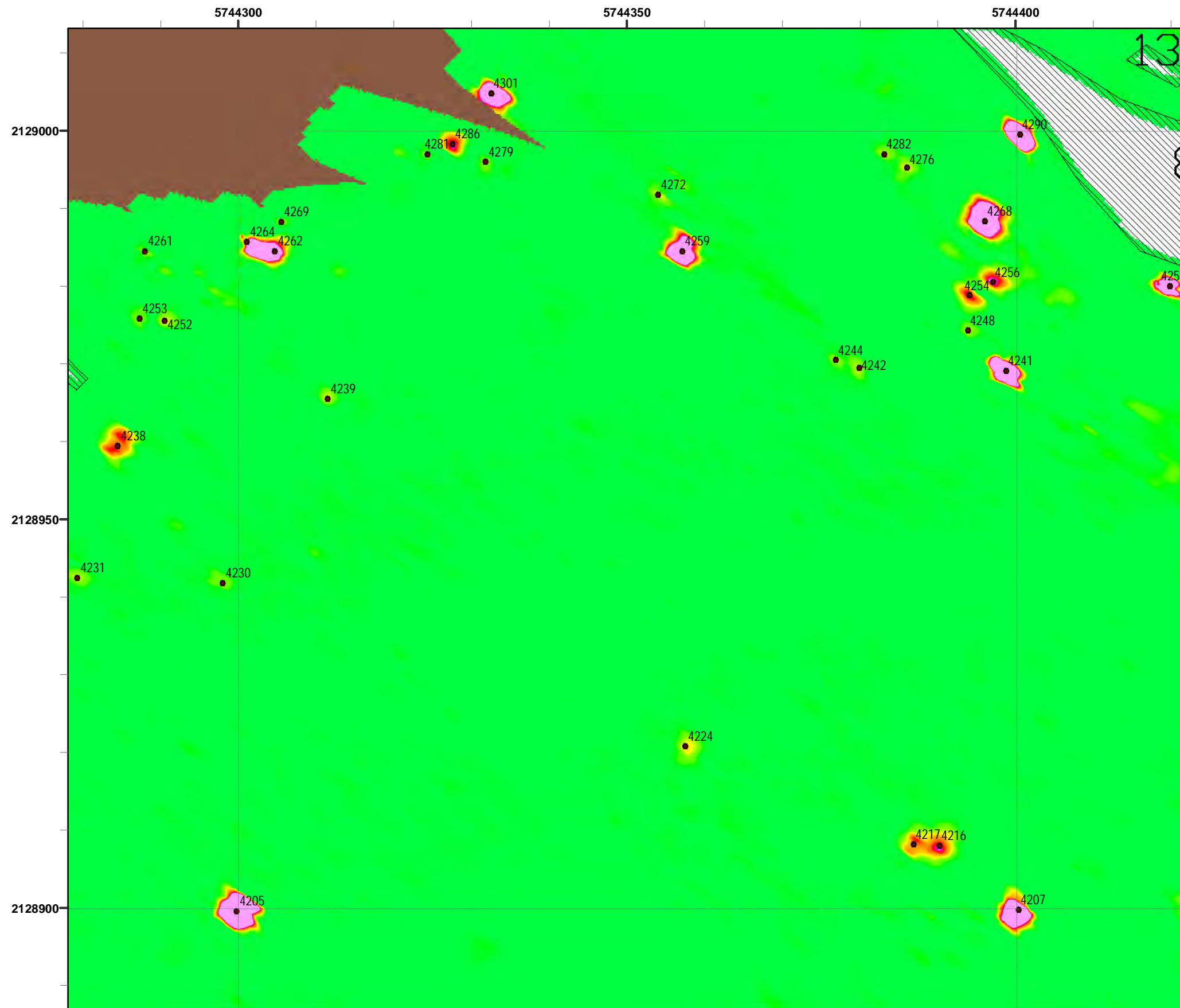
State Plane California IV, NAD 1983 (U.S. Survey Foot)

Parker Flats MRA
20mV DGM Surveys
Mapbook

FORA ESCA RP
Monterey County, California

Map F1B - 314

T:\Projects\Parker Flats\PF_TIP\PF_TIP_Mapbooks\2012_06_18_PF_20mV_DGM_Mpbk.mxd - 5/29/2013 @ 11:22:30 PM



2020

5

Legend

- Target Location
- Analog Investigation (See Appendix F3)
- Analog Investigation Conducted
- Phase I Removal Action Area Completed by Army
- Parker Flats Munitions Response Area
- Major Road

Grid C2G9J9

Response
20 millivolts (mV)

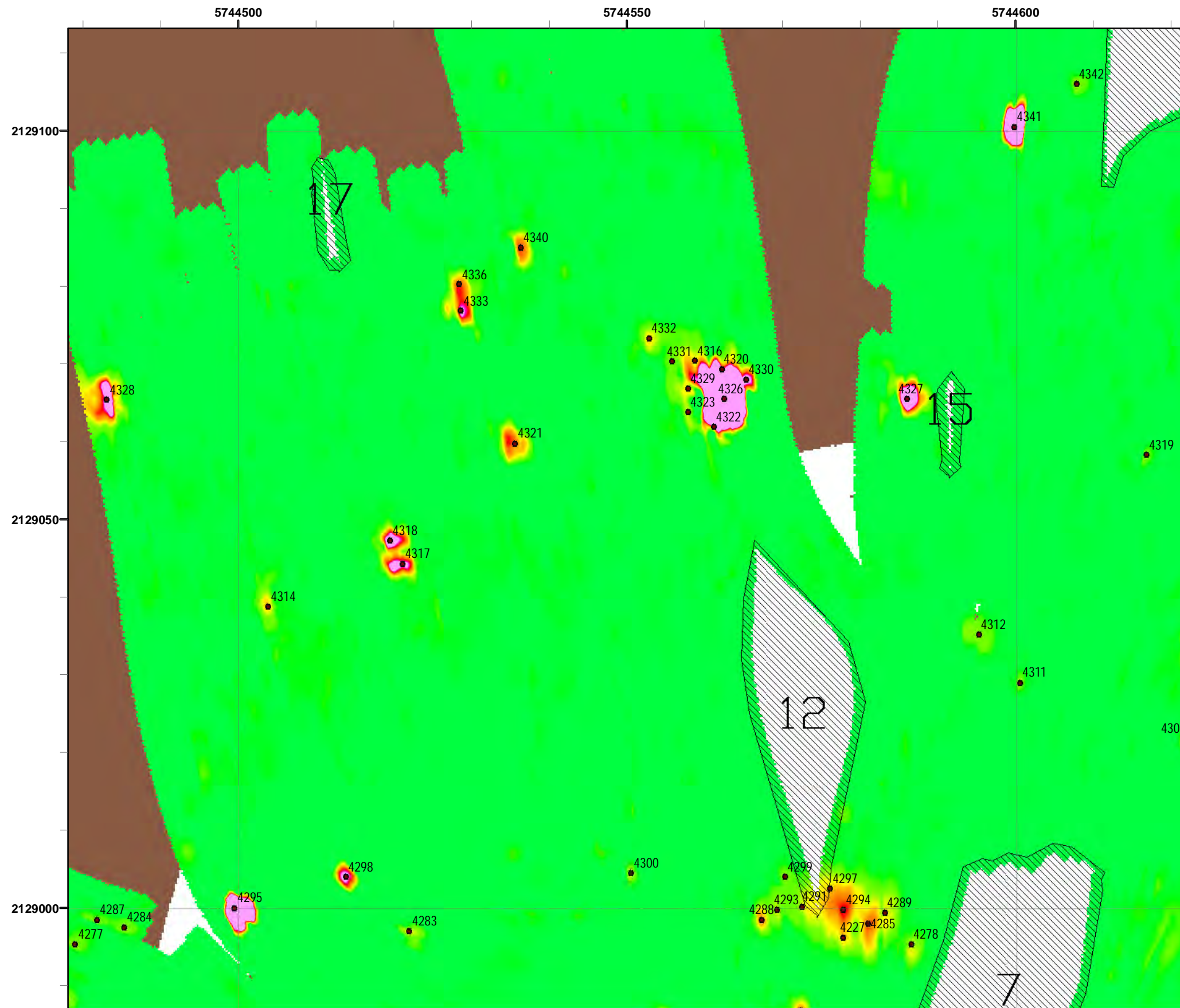
State Plane California IV, NAD 1983 (U.S. Survey Foot)

Parker Flats MRA
20mV DGM Surveys
Mapbook

FORA ESCA RP
Monterey County, California

Map F1B - 315

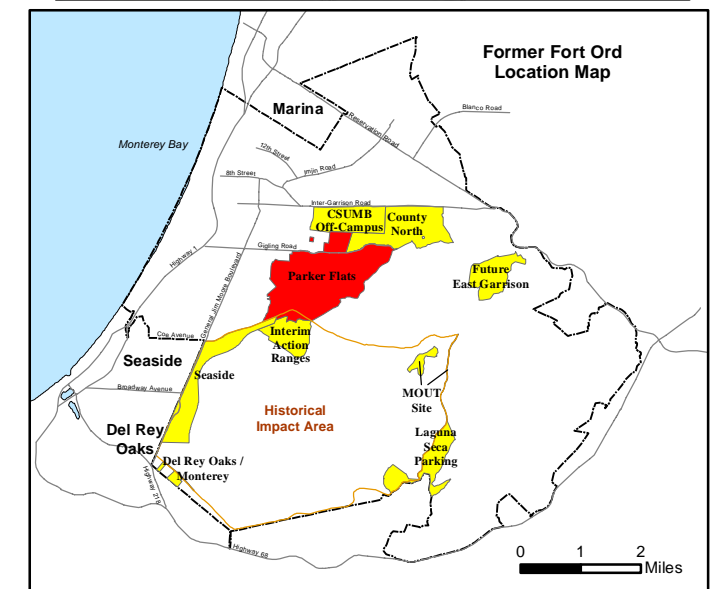
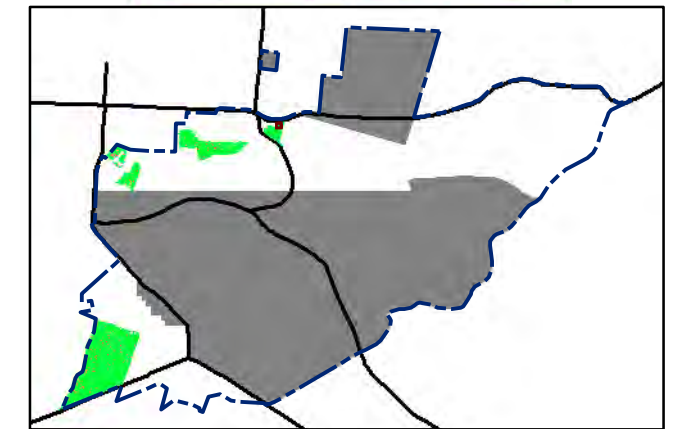
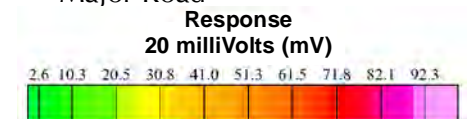
T:\Projects\Parker Flats\PF_TIP\PF_TIP_Mapbooks\2012_06_18_PF_20mV_DGM_Mpbk.mxd - 5/29/2013 @ 11:22:30 PM





Legend

Grid C2H0A1

- 2020 ● Target Location
- 5 [Hatched Box] Analog Investigation (See Appendix F3)
- [Brown Box] Analog Investigation Conducted
- [Grey Box] Phase I Removal Action Area Completed by Army
- [Blue Dashed Box] Parker Flats Munitions Response Area
- [Black Line] Major Road




State Plane California IV, NAD 1983 (U.S. Survey Foot)



**Parker Flats MRA
20mV DGM Surveys
Mapbook**

FORA ESCA RP
Monterey County, California


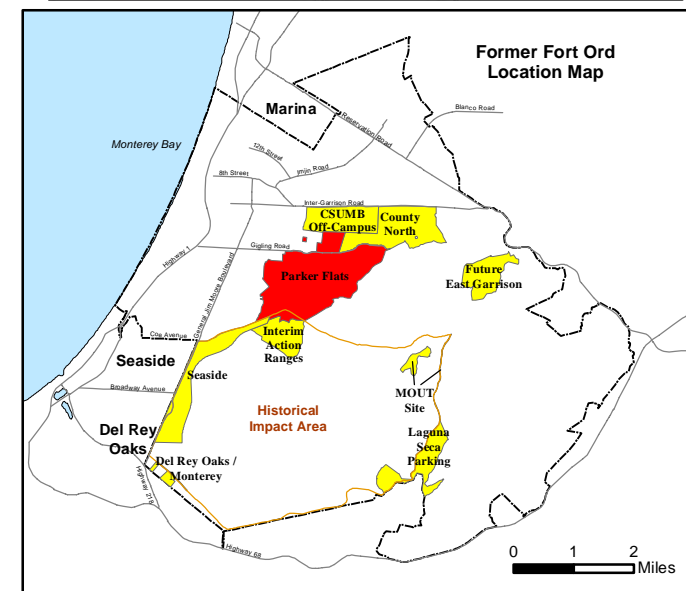
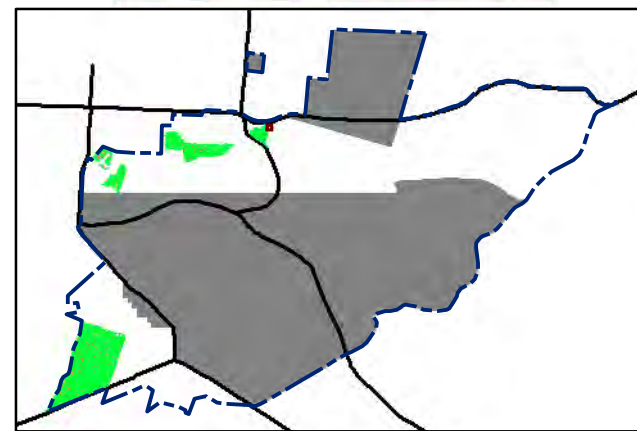
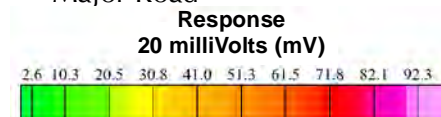
T:\Projects\Parker Flats\PF_TIP\PF_TIP_Mapbooks\2012_06_18_Pf_20mV_DGM_Mpbk.mxd - 5/29/2013 @ 11:22:30 PM



Legend

Grid C2H0A2

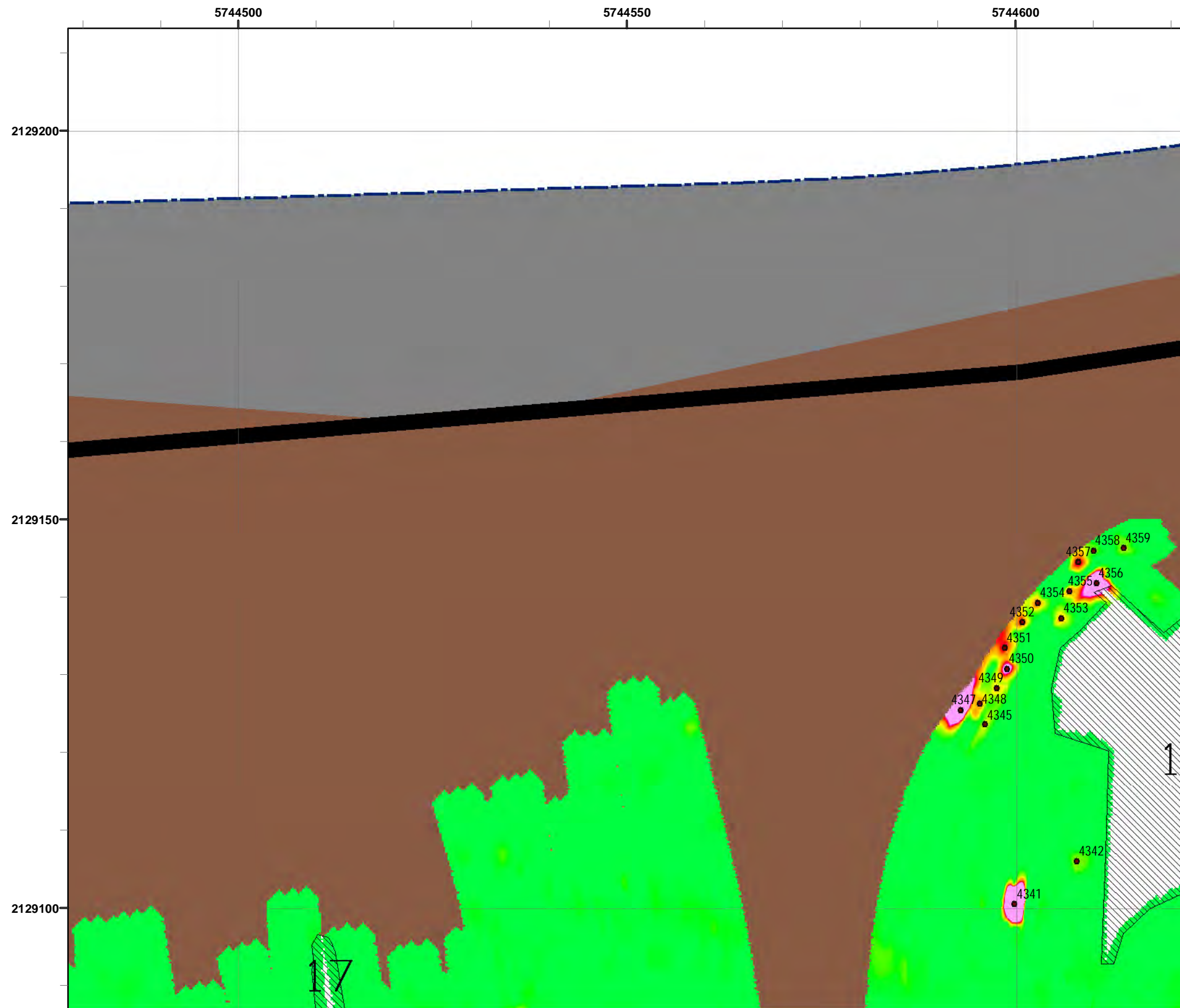
- 2020 ● Target Location
- 5 [Hatched Box] Analog Investigation (See Appendix F3)
- [Brown Box] Analog Investigation Conducted
- [Grey Box] Phase I Removal Action Area Completed by Army
- [Blue Dashed Line] Parker Flats Munitions Response Area
- [Black Line] Major Road



**Parker Flats MRA
20mV DGM Surveys
Mapbook**

FORA ESCA RP
Monterey County, California

T:\Projects\Parker Flats\PF_TIP\PF_TIP_Mapbooks\2012_06_18_PF_20mV_DGM_Mpbk.mxd - 5/29/2013 @ 11:22:30 PM



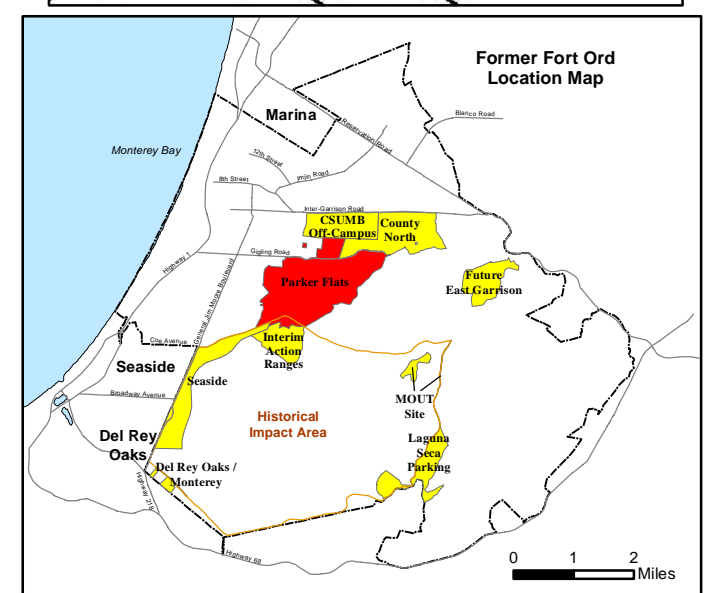
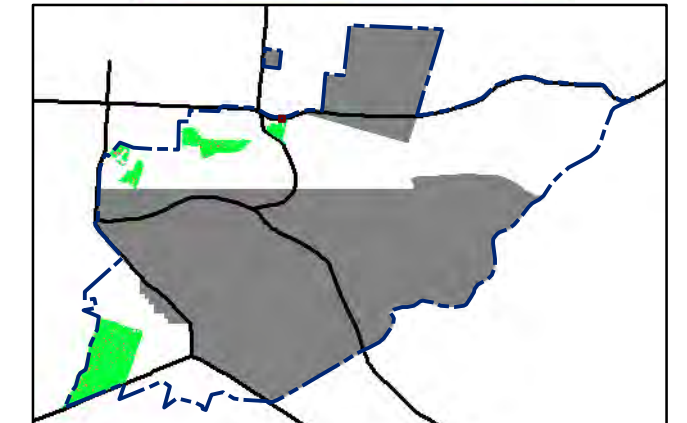
Legend

2020

- Target Location
- 5 [Hatched Box] Analog Investigation (See Appendix F3)
- [Brown Box] Analog Investigation Conducted
- [Grey Box] Phase I Removal Action Area Completed by Army
- [Blue Dashed Line] Parker Flats Munitions Response Area
- [Thick Black Line] Major Road


Response
20 milliVolts (mV)

2.6 10.3 20.5 30.8 41.0 51.3 61.5 71.8 82.1 92.3



State Plane California IV, NAD 1983 (U.S. Survey Foot)

0 15 30 Feet

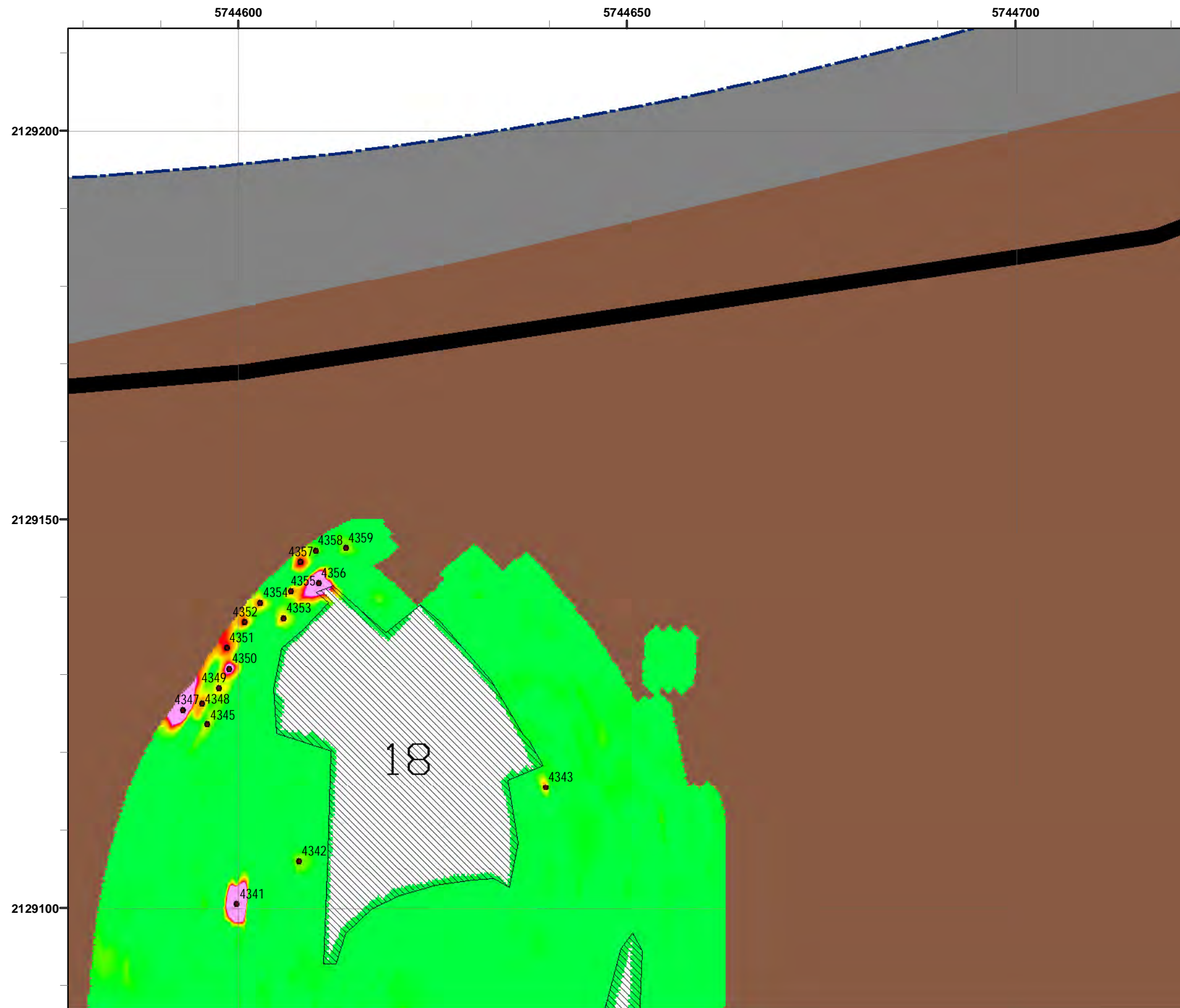


**Parker Flats MRA
20mV DGM Surveys
Mapbook**

FORA ESCA RP
Monterey County, California

Map F1B - 318

T:\Projects\Parker Flats\PF_TIP\PF_TIP_Maps\2012_06_18_PF_20mV_DGM_Mpbk.mxd - 5/29/2013 @ 11:22:30 PM



2020

- Target Location
- Analog Investigation (See Appendix F3)
- Analog Investigation Conducted
- Phase I Removal Action Area Completed by Army
- Parker Flats Munitions Response Area
- Major Road

Legend

Grid C2H0B2

Response
20 milliVolts (mV)

2.6	10.3	20.5	30.8	41.0	51.3	61.5	71.8	82.1 92.3

Former Fort Ord Location Map

0 1 2 Miles

State Plane California IV, NAD 1983 (U.S. Survey Foot)

0 15 30 Feet

Parker Flats MRA
20mV DGM Surveys
Mapbook

FORA ESCA RP
Monterey County, California

Map F1B - 319

T:\Projects\Parker Flats\PF_TIP\PF_TIP_Mapbooks\2012_06_18_PF_20mV_DGM_Mpbk.mxd - 5/29/2013 @ 11:22:30 PM

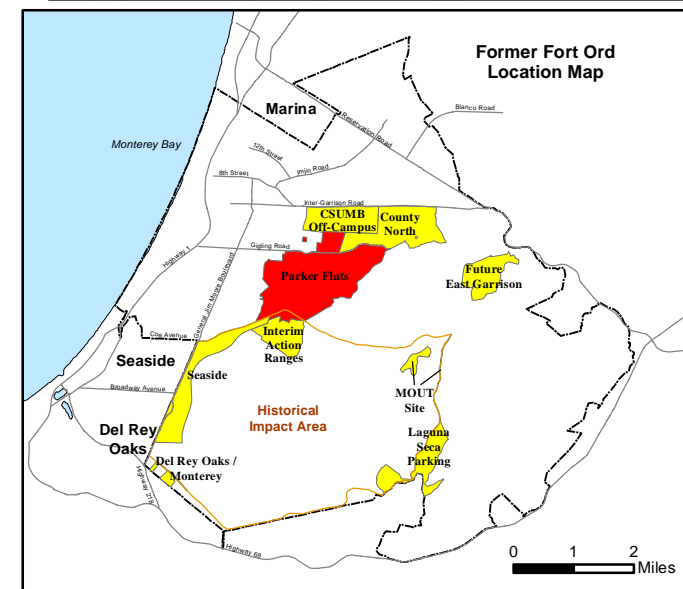
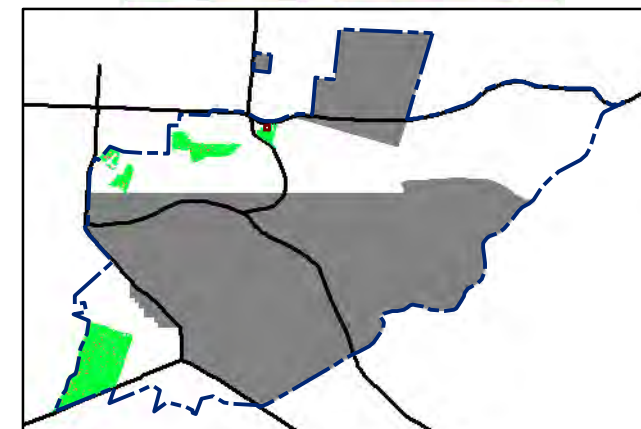



Legend


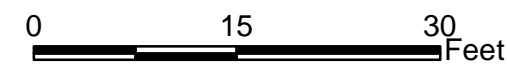
Grid C2H9A0

- 2020 ● Target Location
- 5 ▨ Analog Investigation (See Appendix F3)
- Analog Investigation Conducted
- Phase I Removal Action Area Completed by Army
- ▬ Parker Flats Munitions Response Area
- ▬ Major Road

Response 20 millivolts (mV)



State Plane California IV, NAD 1983 (U.S. Survey Foot)



Parker Flats MRA 20mV DGM Surveys Mapbook

FORA ESCA RP
Monterey County, California

Map F1B - 320



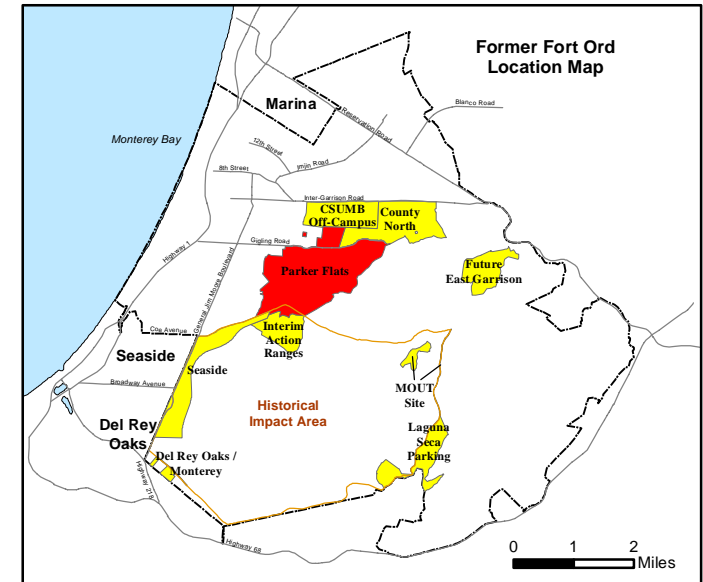
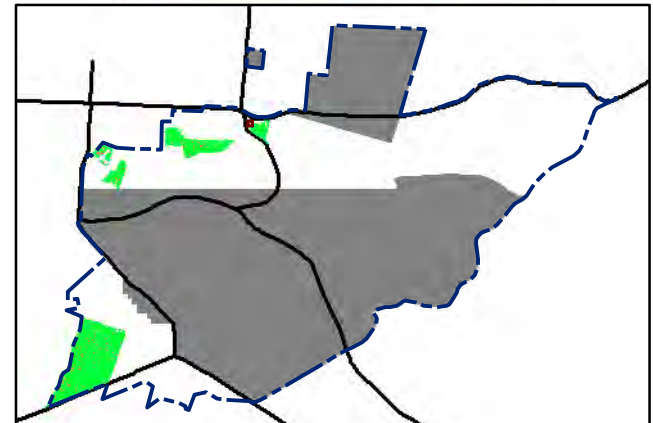
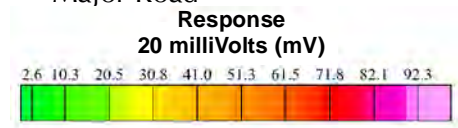
T:\Projects\Parker Flats\PF_TIP\PF_TIP_Mapbooks\2012_06_18_PF_20mV_DGM_Mpbk.mxd - 5/29/2013 @ 11:22:30 PM



Grid C2H9A8

Legend

- 2020 ● Target Location
- 5 ▨ Analog Investigation (See Appendix F3)
- Analog Investigation Conducted
- Phase I Removal Action Area Completed by Army
- ▬ Parker Flats Munitions Response Area
- ▬ Major Road



**Parker Flats MRA
20mV DGM Surveys
Mapbook**

FORA ESCA RP
Monterey County, California

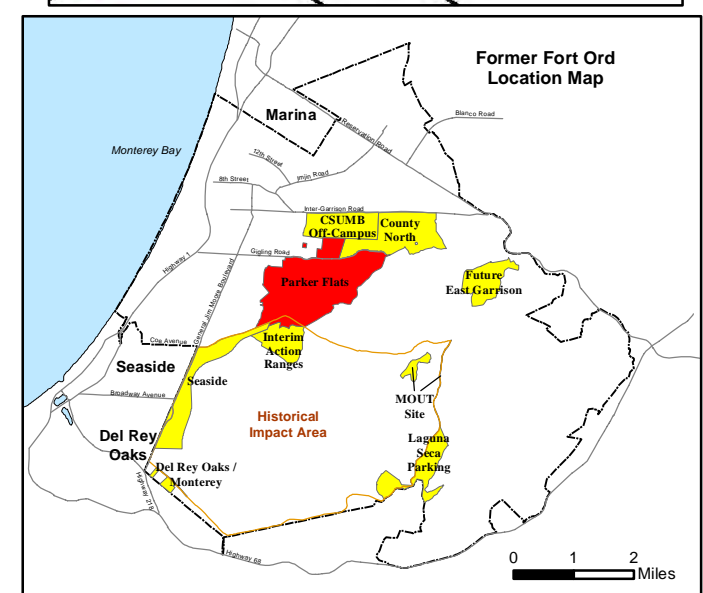
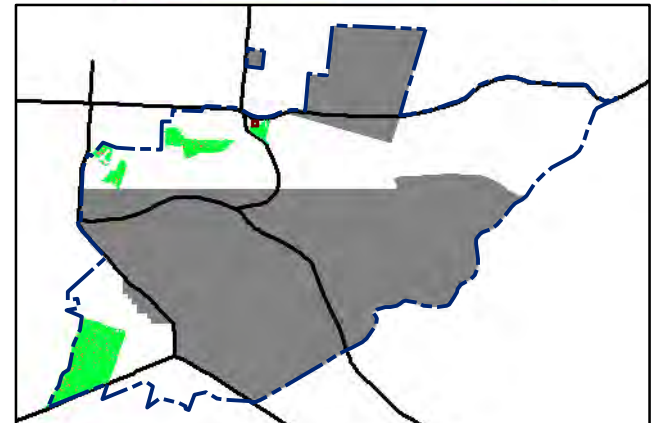
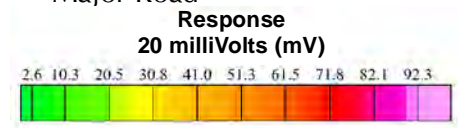
T:\Projects\Parker Flats\PF_TIP\PF_TIP_Mapbooks\2012_06_18_PF_20mV_DGM_Mpbk.mxd - 5/29/2013 @ 11:22:30 PM




Grid C2H9A9

Legend

- 2020 ● Target Location
- 5 [Hatched Box] Analog Investigation (See Appendix F3)
- [Brown Box] Analog Investigation Conducted
- [Grey Box] Phase I Removal Action Area Completed by Army
- [Blue Dashed Box] Parker Flats Munitions Response Area
- [Black Line] Major Road



State Plane California IV, NAD 1983 (U.S. Survey Foot)



Parker Flats MRA 20mV DGM Surveys Mapbook

FORA ESCA RP
Monterey County, California