


T:\Projects\Parker Flats\PF_TIP\PF_TIP_Mapbooks\2012_06_18_PF_50mV_QC-2_DGM_Mpbk.mxd - 5/30/2013 @ 12:20:57 AM

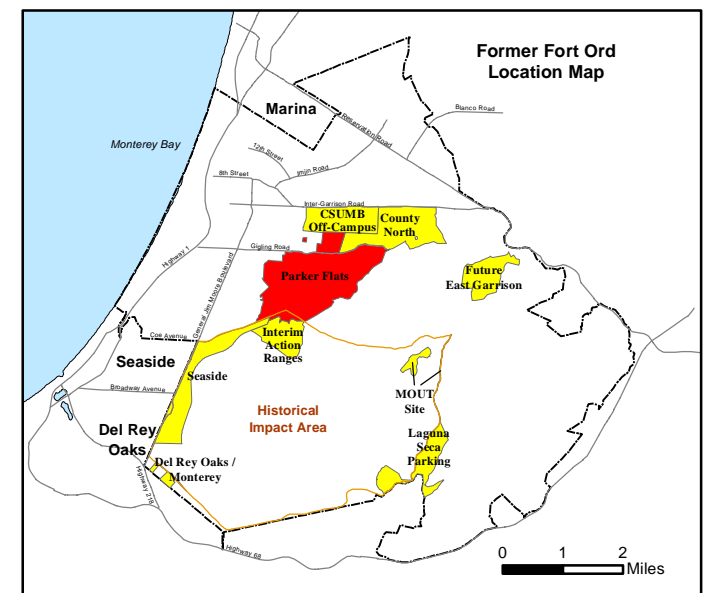
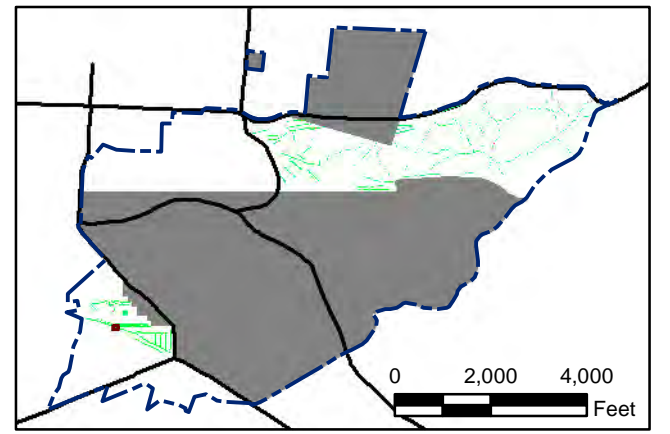


Legend

- Target Location
- Parker Flats Munitions Response Area
- Major Road
- Phase I Removal Action Area Completed by Army


Response
50 milliVolts (mV)

5.1	20.5	41.0	61.5	82.1	102.6	128.2	153.8	179.5
-----	------	------	------	------	-------	-------	-------	-------



State Plane California IV, NAD 1983 (U.S. Survey Foot)

0 15 30
Feet




Parker Flats MRA
50mV QC-2 DGM Surveys
Mapbook

FORA ESCA RP
Monterey County, California

Map F2A - 1

T:\Projects\Parker Flats\PF_TIP\PF_TIP_Mapbooks\2012_06_18_Pf_50mV_QC-2_DGM_Mpbk.mxd - 5/30/2013 @ 12:20:57 AM

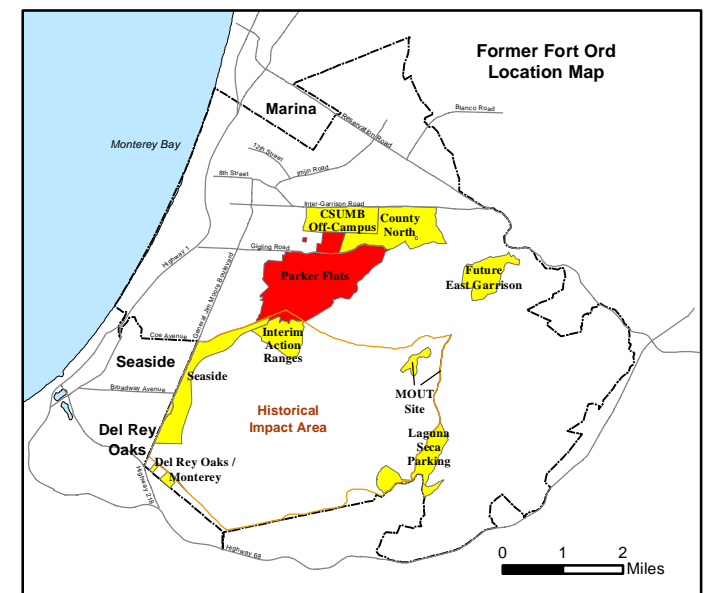
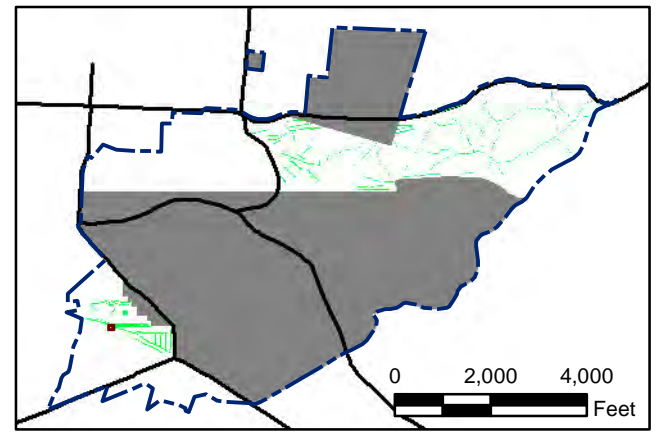


Legend

- 3000 Target Location
- Parker Flats Munitions Response Area
- Major Road
- Phase I Removal Action Area Completed by Army


Response
50 milliVolts (mV)

5.1	20.5	41.0	61.5	82.1	102.6	128.2	153.8	179.5
-----	------	------	------	------	-------	-------	-------	-------



State Plane California IV, NAD 1983 (U.S. Survey Foot)

0 15 30 Feet

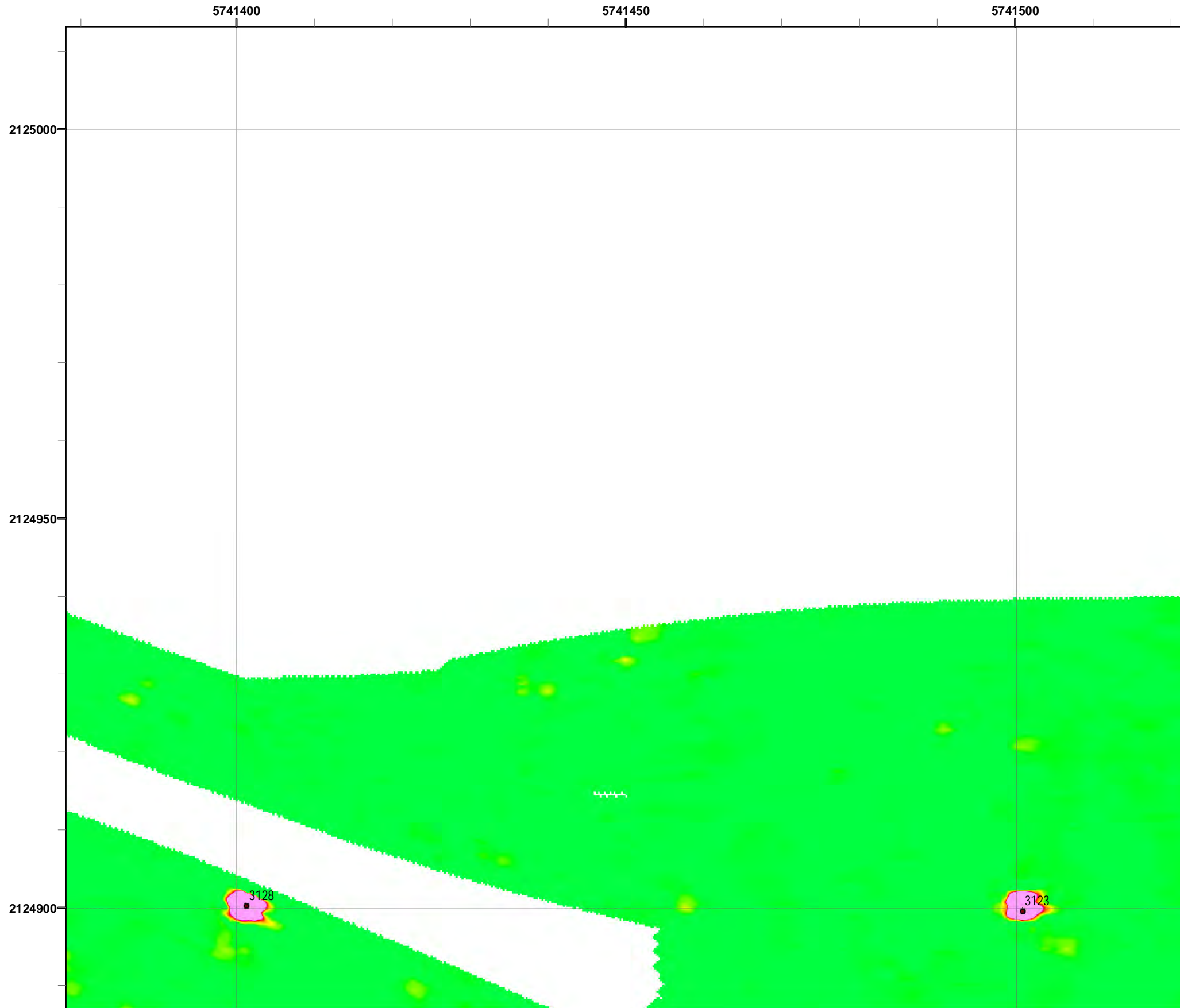


Parker Flats MRA
50mV QC-2 DGM Surveys
Mapbook

FORA ESCA RP
Monterey County, California

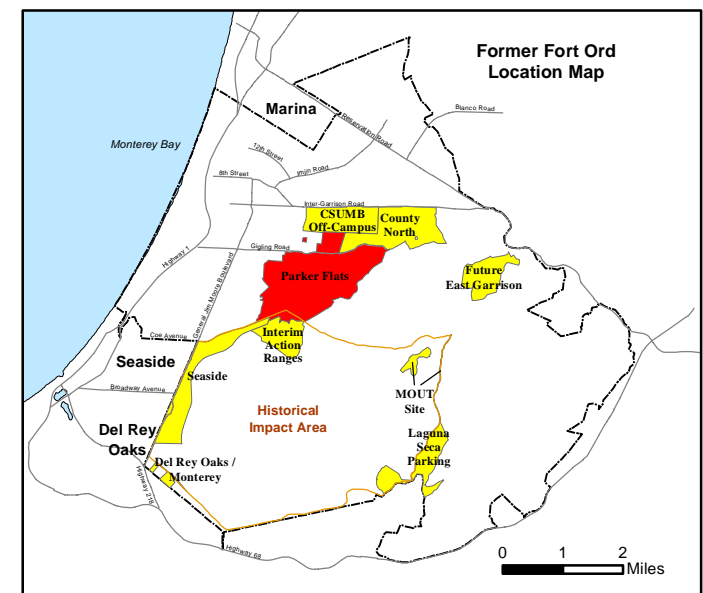
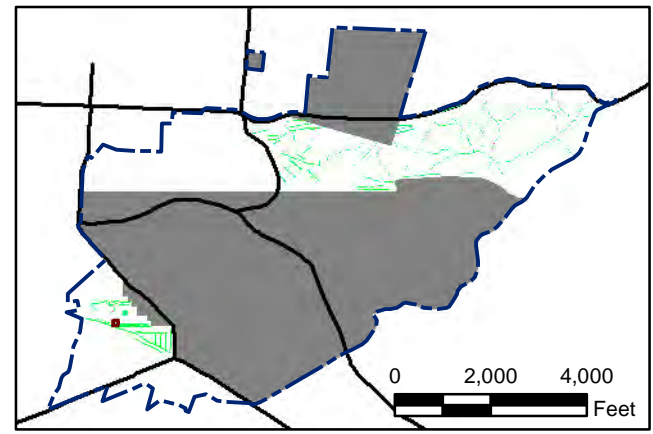
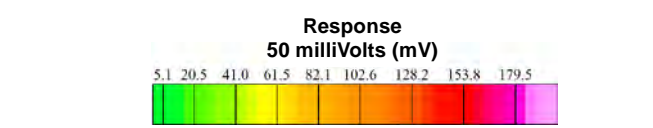
Map F2A - 2

T:\Projects\Parker Flats\PF_TIP\PF_TIP_50mV_QC-2_DGM_Mpbk.mxd - 5/30/2013 @ 12:20:57 AM




Grid C2C6J0

- Legend**
- 3000 Target Location
 - ▬ Parker Flats Munitions Response Area
 - ▬ Major Road
 - Phase I Removal Action Area Completed by Army



State Plane California IV, NAD 1983 (U.S. Survey Foot)



Parker Flats MRA
50mV QC-2 DGM Surveys
Mapbook

FORA ESCA RP
Monterey County, California

Map F2A - 3

T:\Projects\Parker Flats\PF_TIP\PF_TIP_Mapbooks\2012_06_18_Pf_50mV_QC-2_DGM_Mpbk.mxd - 5/30/2013 @ 12:20:57 AM

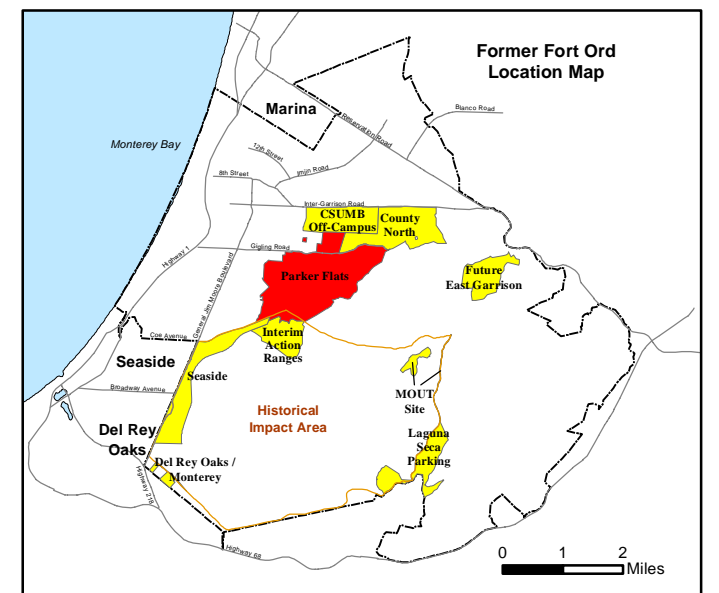
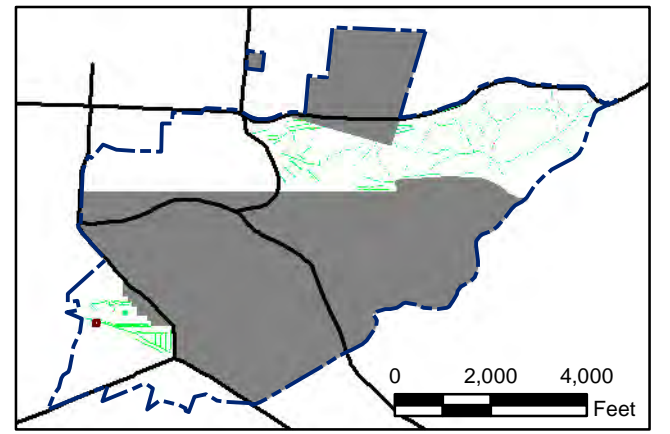


Legend

- 3000 Target Location
- Parker Flats Munitions Response Area
- Major Road
- Phase I Removal Action Area Completed by Army


Response
50 milliVolts (mV)

5.1	20.5	41.0	61.5	82.1	102.6	128.2	153.8	179.5
-----	------	------	------	------	-------	-------	-------	-------



State Plane California IV, NAD 1983 (U.S. Survey Foot)

0 15 30 Feet




Parker Flats MRA
50mV QC-2 DGM Surveys
Mapbook

FORA ESCA RP
Monterey County, California

Map F2A - 4

T:\Projects\Parker Flats\PF_TIP\PF_TIP_Mapbooks\2012_06_18_Pf_50mV_QC-2_DGM_Mpbk.mxd - 5/30/2013 @ 12:20:57 AM

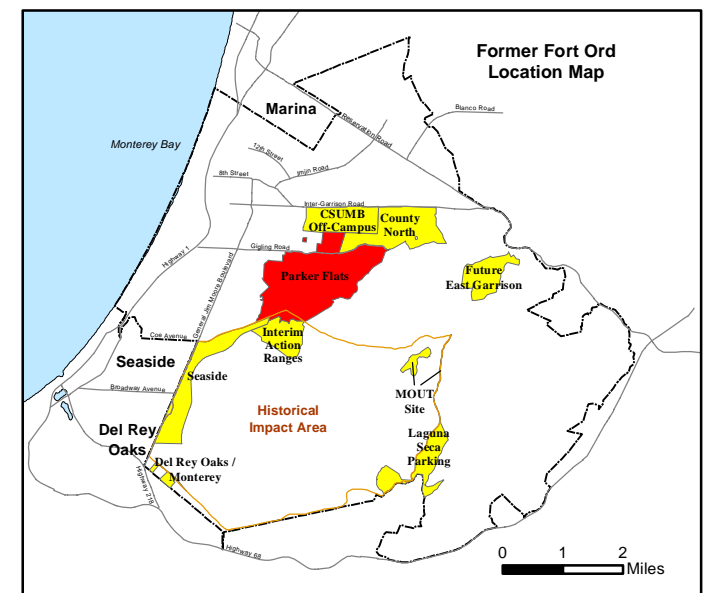
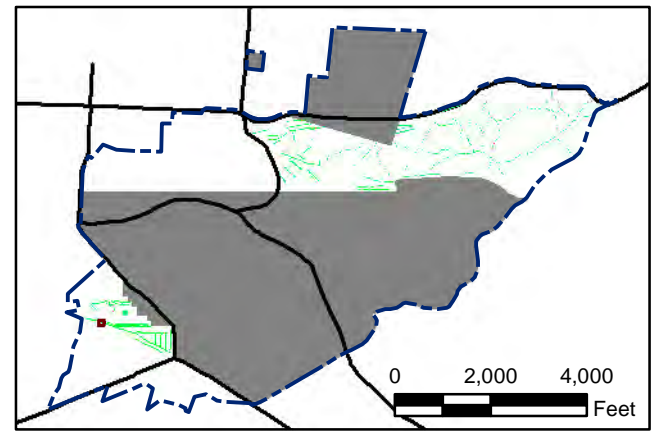


Legend **Grid C2C6J7**

- 3000 Target Location
- ▬ Parker Flats Munitions Response Area
- ▬ Major Road
- Phase I Removal Action Area Completed by Army


Response
50 milliVolts (mV)

5.1	20.5	41.0	61.5	82.1	102.6	128.2	153.8	179.5
-----	------	------	------	------	-------	-------	-------	-------



State Plane California IV, NAD 1983 (U.S. Survey Foot)

0 15 30 Feet



Parker Flats MRA
50mV QC-2 DGM Surveys
Mapbook

FORA ESCA RP
Monterey County, California

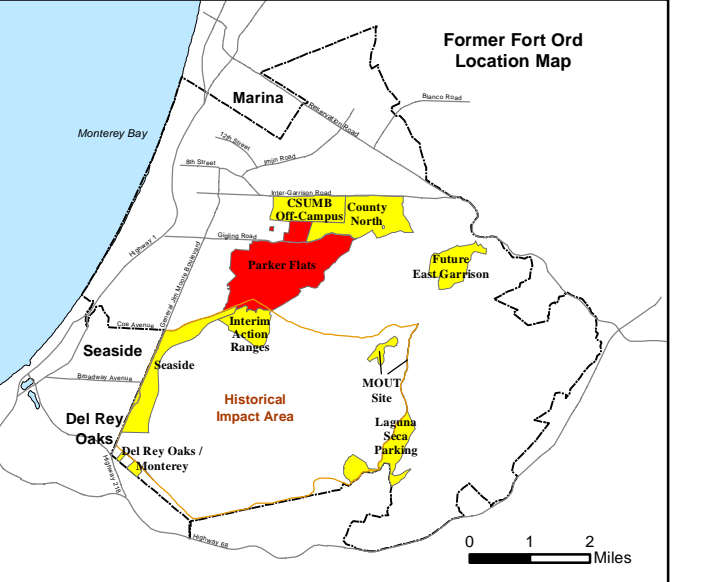
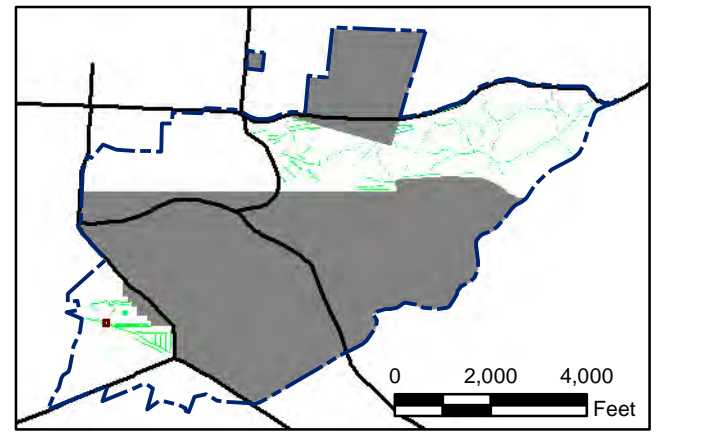
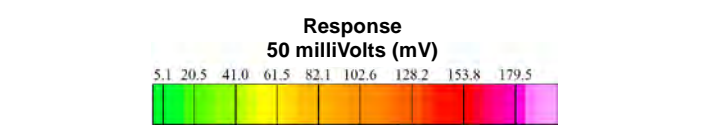
Map F2A - 5

T:\Projects\Parker Flats\PF_TIP\PF_TIP_Mapbooks\2012_06_18_PF_50mV_QC-2_DGM_Mpbk.mxd - 5/30/2013 @ 12:20:57 AM




Grid C2C6J8

- Legend**
- 3000 Target Location
 - ▬ Parker Flats Munitions Response Area
 - ▬ Major Road
 - Phase I Removal Action Area Completed by Army



State Plane California IV, NAD 1983 (U.S. Survey Foot)




Parker Flats MRA
50mV QC-2 DGM Surveys
Mapbook

FORA ESCA RP
Monterey County, California

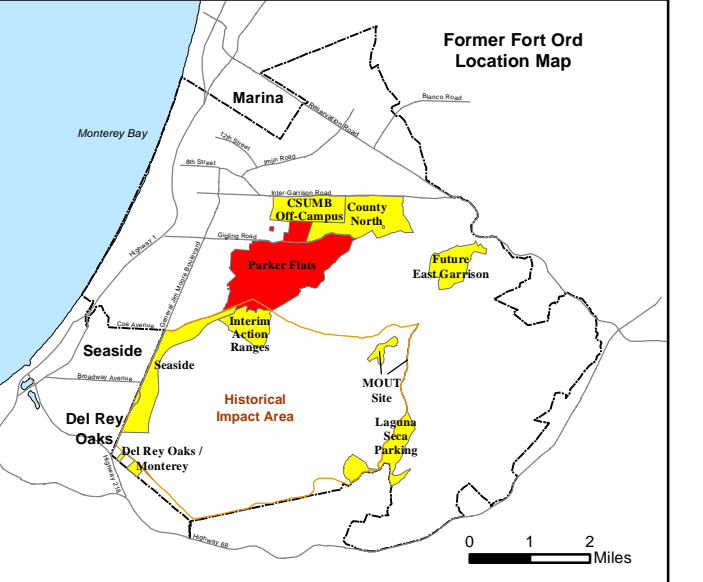
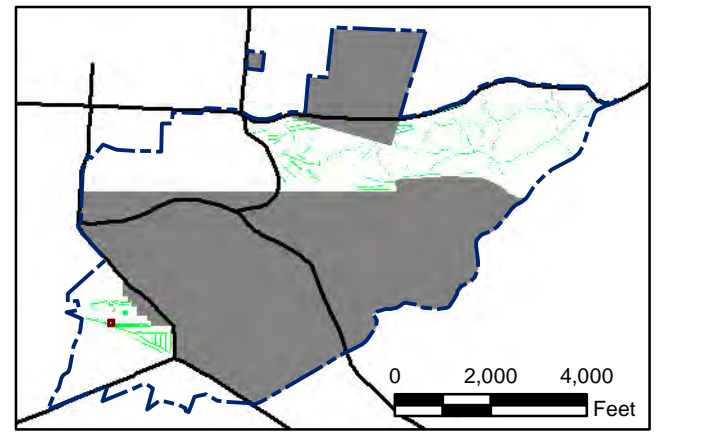
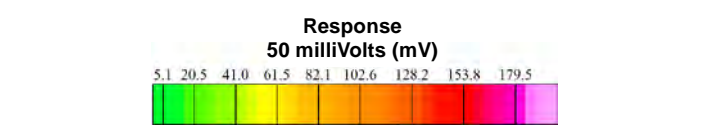
Map F2A - 6

T:\Projects\Parker Flats\PF_TIP\PF_TIP_Mapbooks\2012_06_18_Pf_50mV_QC-2_DGM_Mpbk.mxd - 5/30/2013 @ 12:20:57 AM



Grid C2C6J9

- Legend**
- 3000 Target Location
 - ▬ Parker Flats Munitions Response Area
 - ▬ Major Road
 - Phase I Removal Action Area Completed by Army



State Plane California IV, NAD 1983 (U.S. Survey Foot)

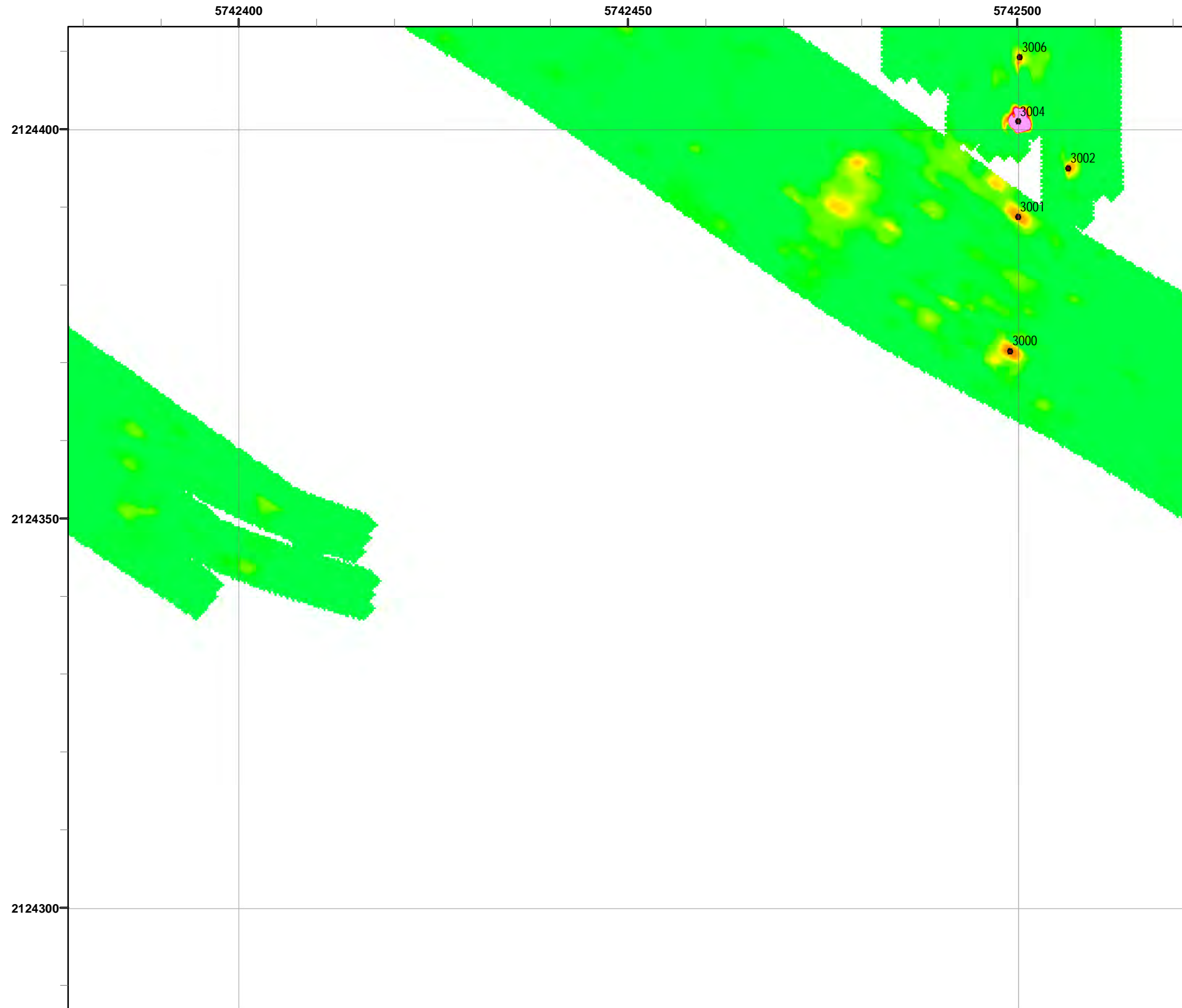


Parker Flats MRA
50mV QC-2 DGM Surveys
Mapbook

FORA ESCA RP
Monterey County, California

Map F2A - 7

T:\Projects\Parker Flats\PF_TIP\PF_TIP_Mapbooks\2012_06_18_PF_50mV_QC-2_DGM_Mpbk.mxd - 5/30/2013 @ 12:20:57 AM



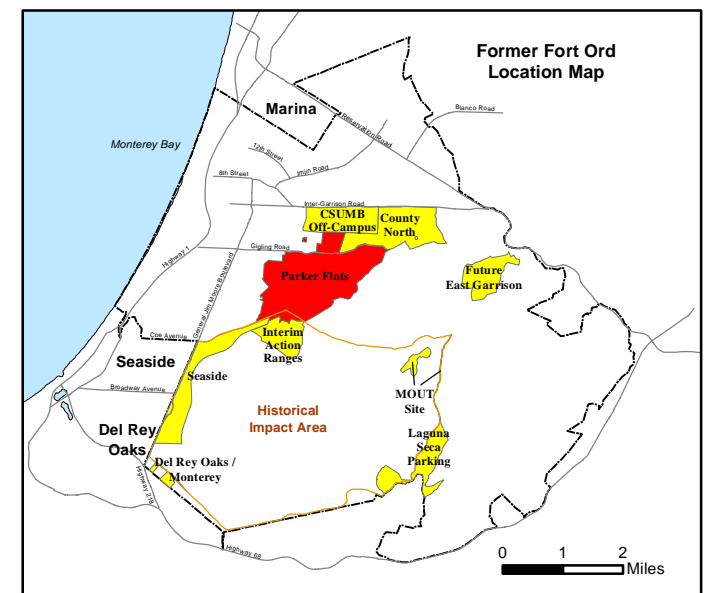
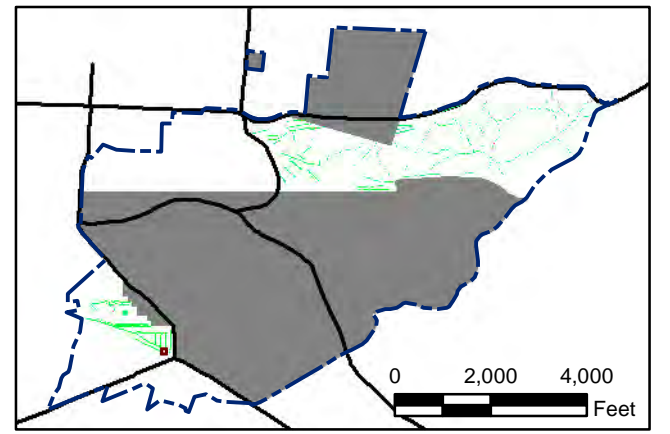
Grid C2C7D0

Legend

- 3000 Target Location
- Parker Flats Munitions Response Area
- Major Road
- Phase I Removal Action Area Completed by Army


Response
50 milliVolts (mV)

5.1 20.5 41.0 61.5 82.1 102.6 128.2 153.8 179.5



State Plane California IV, NAD 1983 (U.S. Survey Foot)

0 15 30 Feet



Parker Flats MRA
50mV QC-2 DGM Surveys
Mapbook

FORA ESCA RP
Monterey County, California

Map F2A - 8

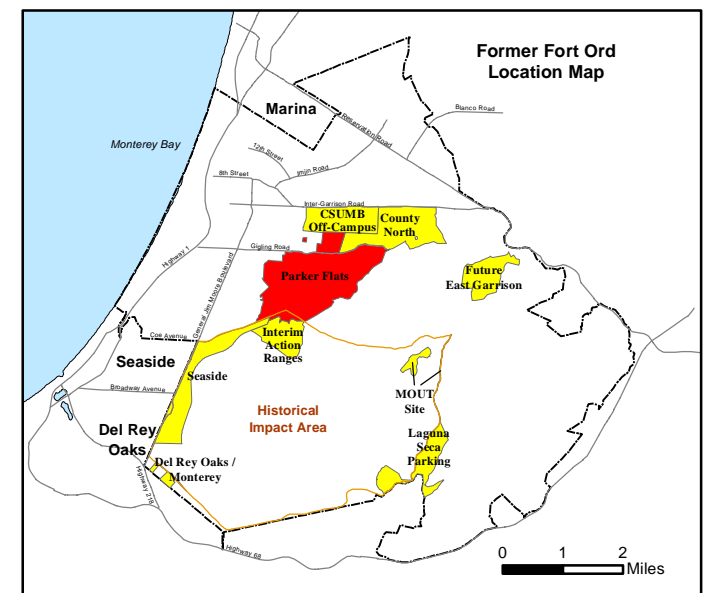
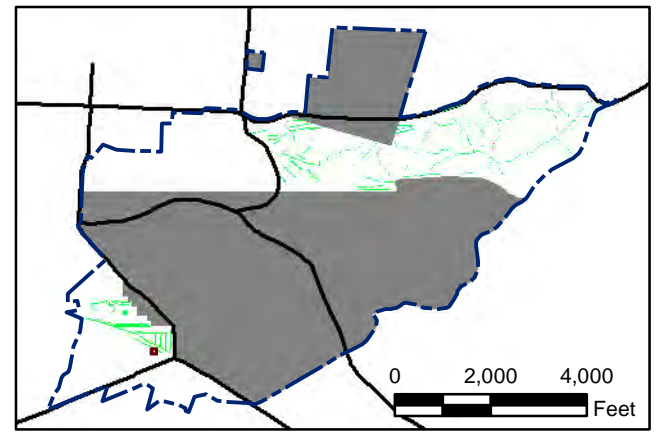
T:\Projects\Parker Flats\PF_TIP\PF_TIP_Mapbooks\2012_06_18_PF_50mV_QC-2_DGM_Mpbk.mxd - 5/30/2013 @ 12:20:57 AM



Legend


3000
 ● Target Location
 ■ Parker Flats Munitions Response Area
 — Major Road
 ■ Phase I Removal Action Area Completed by Army

Response
 50 milliVolts (mV)
 5.1 20.5 41.0 61.5 82.1 102.6 128.2 153.8 179.5



State Plane California IV, NAD 1983 (U.S. Survey Foot)

0 15 30 Feet

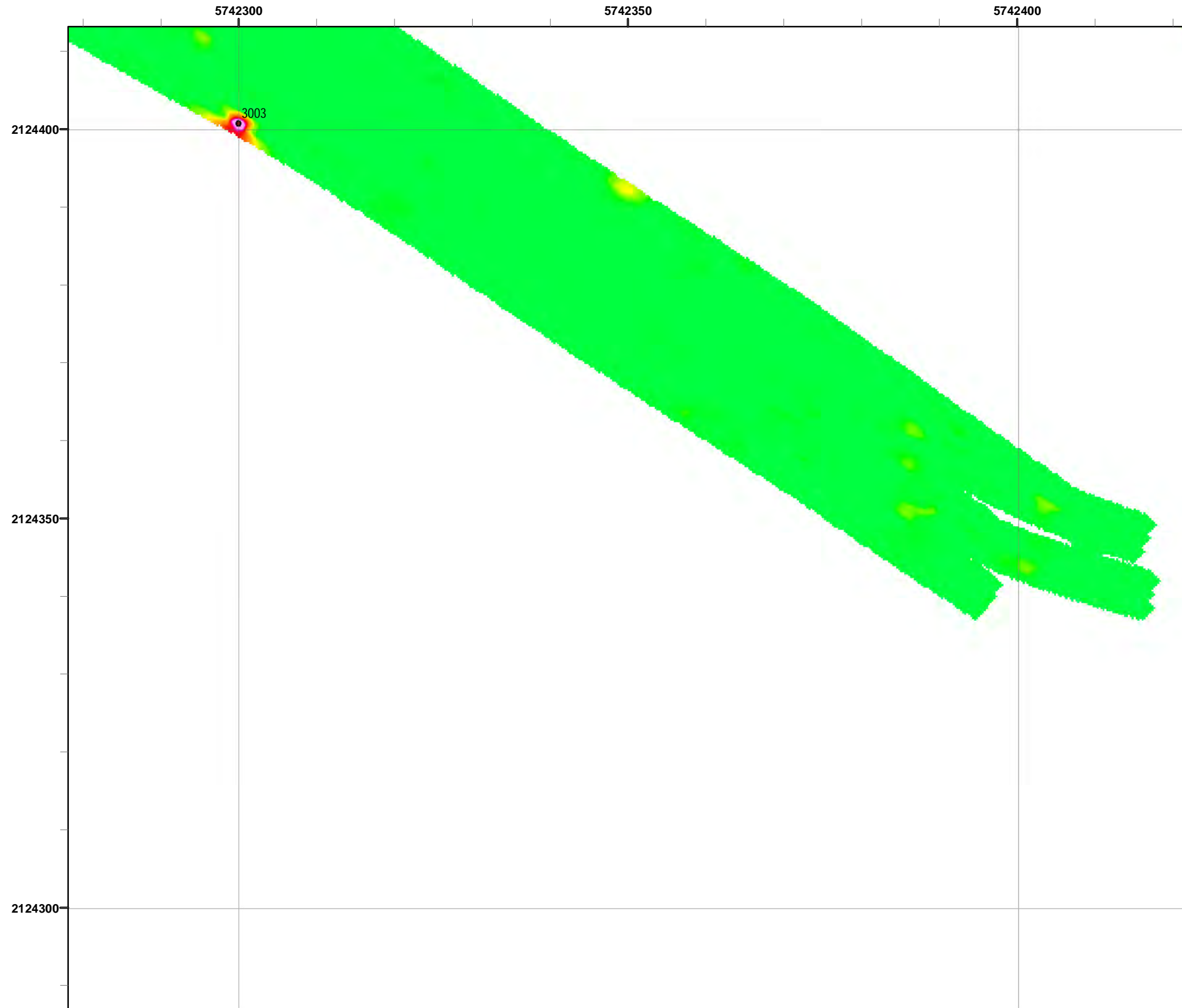


Parker Flats MRA
50mV QC-2 DGM Surveys
Mapbook

FORA ESCA RP
 Monterey County, California

Map F2A - 9

T:\Projects\Parker Flats\PF_TIP\PF_TIP_Mapbooks\2012_06_18_PF_50mV_QC-2_DGM_Mpbk.mxd - 5/30/2013 @ 12:20:57 AM



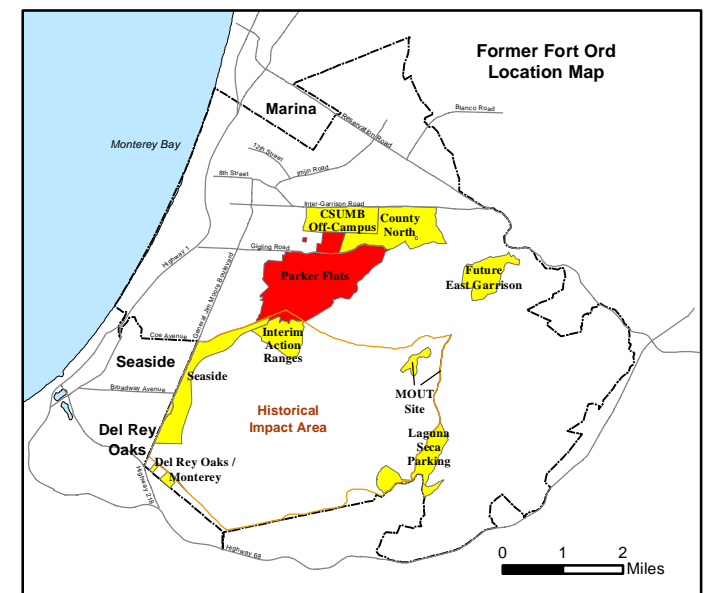
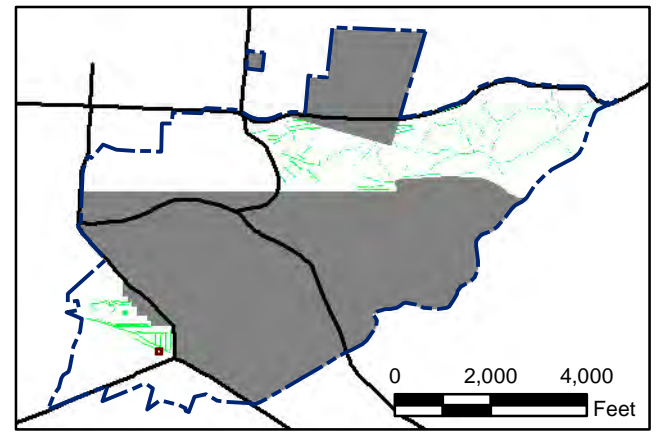
Grid C2C7D9

Legend

- 3000 Target Location
- Parker Flats Munitions Response Area
- Major Road
- Phase I Removal Action Area Completed by Army


Response
50 milliVolts (mV)

5.1 20.5 41.0 61.5 82.1 102.6 128.2 153.8 179.5



State Plane California IV, NAD 1983 (U.S. Survey Foot)

0 15 30 Feet

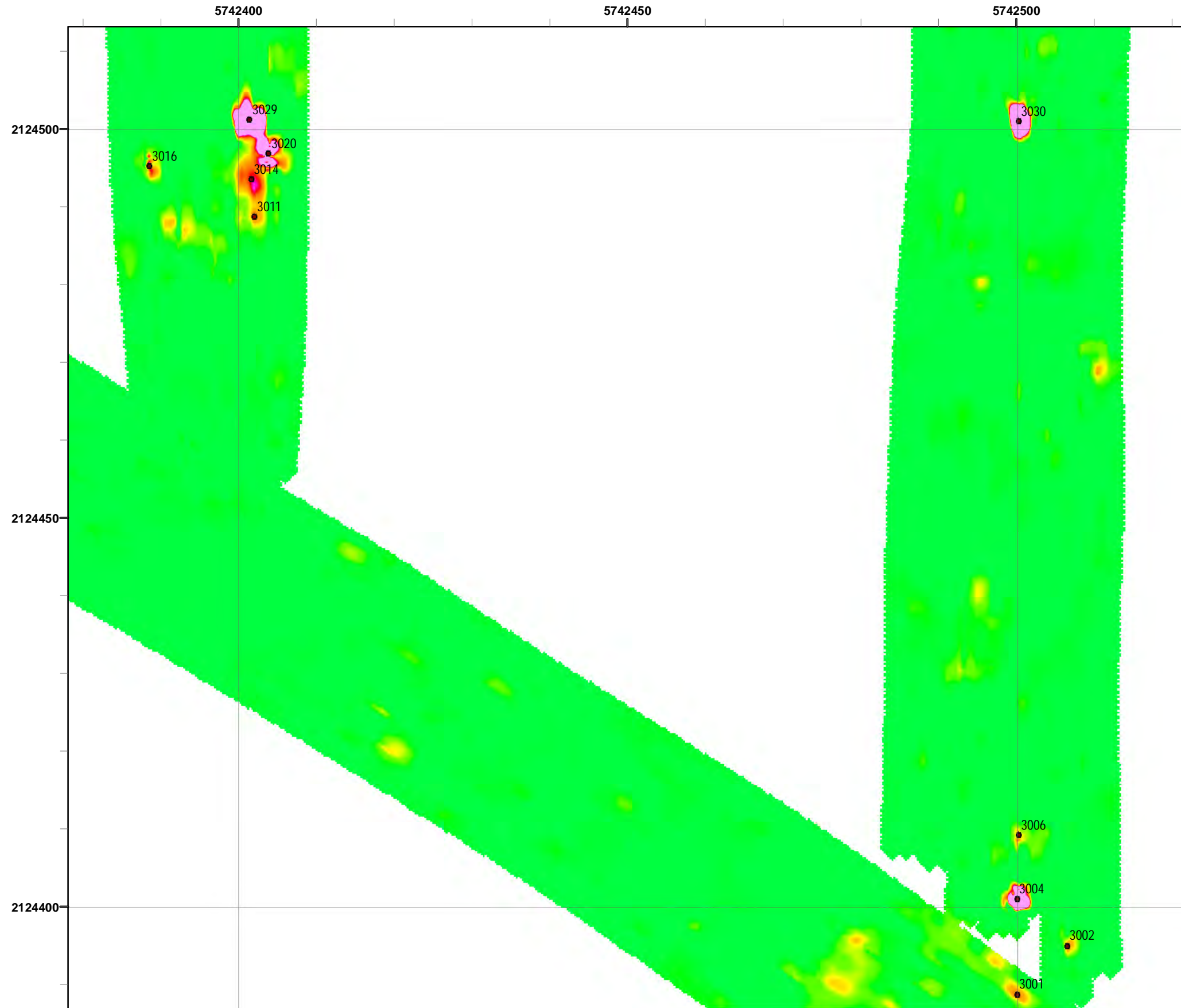


Parker Flats MRA
50mV QC-2 DGM Surveys
Mapbook

FORA ESCA RP
Monterey County, California

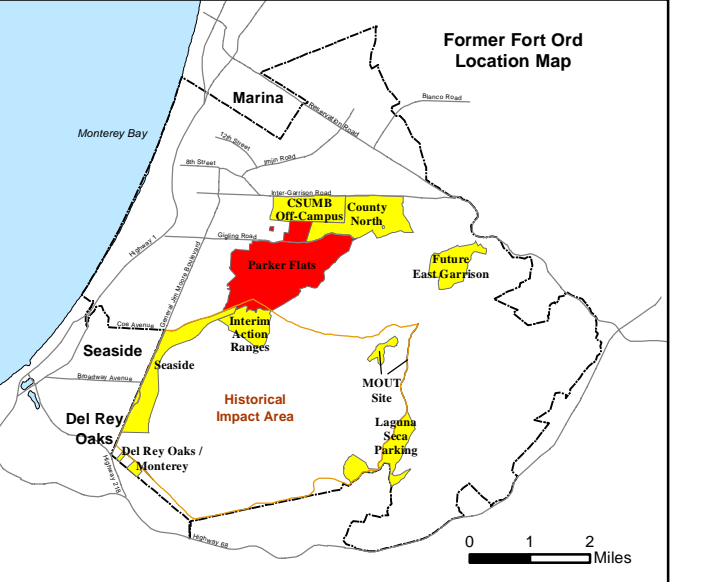
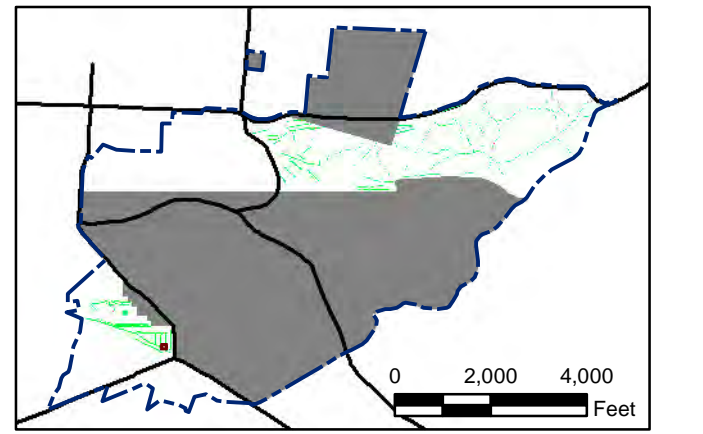
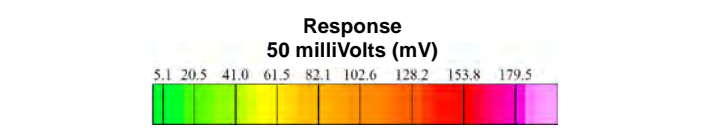
Map F2A - 10

T:\Projects\Parker Flats\PF_TIP\PF_TIP_Mapbooks\2012_06_18_Pf_50mV_QC-2_DGM_Mpbk.mxd - 5/30/2013 @ 12:20:57 AM



Grid C2C7E0

- Legend**
- 3000 Target Location
 - Parker Flats Munitions Response Area
 - Major Road
 - Phase I Removal Action Area Completed by Army



State Plane California IV, NAD 1983 (U.S. Survey Foot)

0 15 30 Feet



Parker Flats MRA
50mV QC-2 DGM Surveys
Mapbook

FORA ESCA RP
Monterey County, California

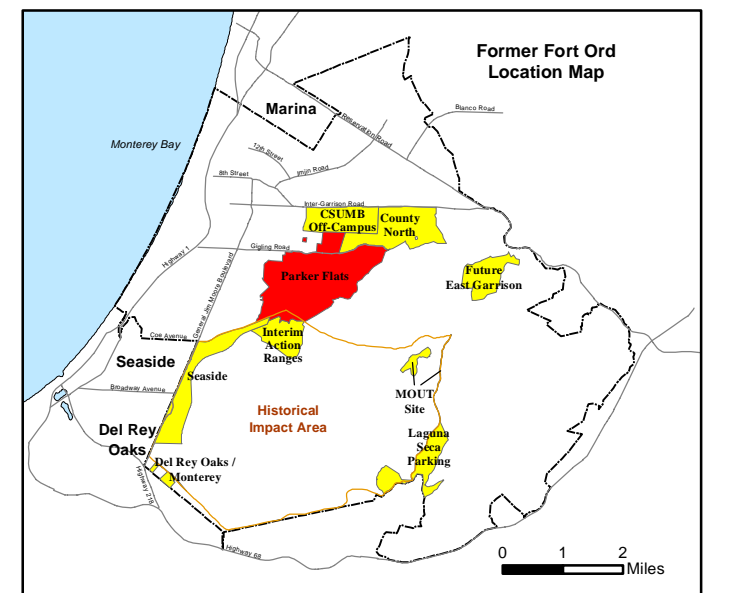
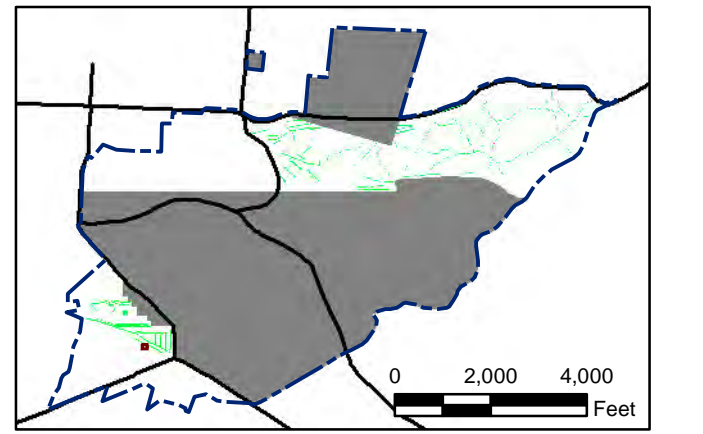
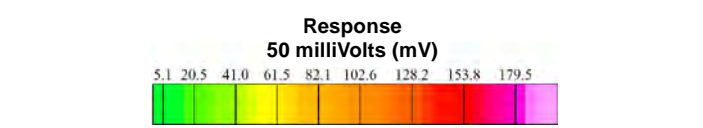
Map F2A - 11

T:\Projects\Parker Flats\PF_TIP\PF_TIP_Mapbooks\2012_06_18_Pf_50mV_QC-2_DGM_Mpbk.mxd - 5/30/2013 @ 12:20:57 AM



Grid C2C7E6

- Legend**
- 3000 Target Location
 - ▬ Parker Flats Munitions Response Area
 - ▬ Major Road
 - Phase I Removal Action Area Completed by Army



State Plane California IV, NAD 1983 (U.S. Survey Foot)

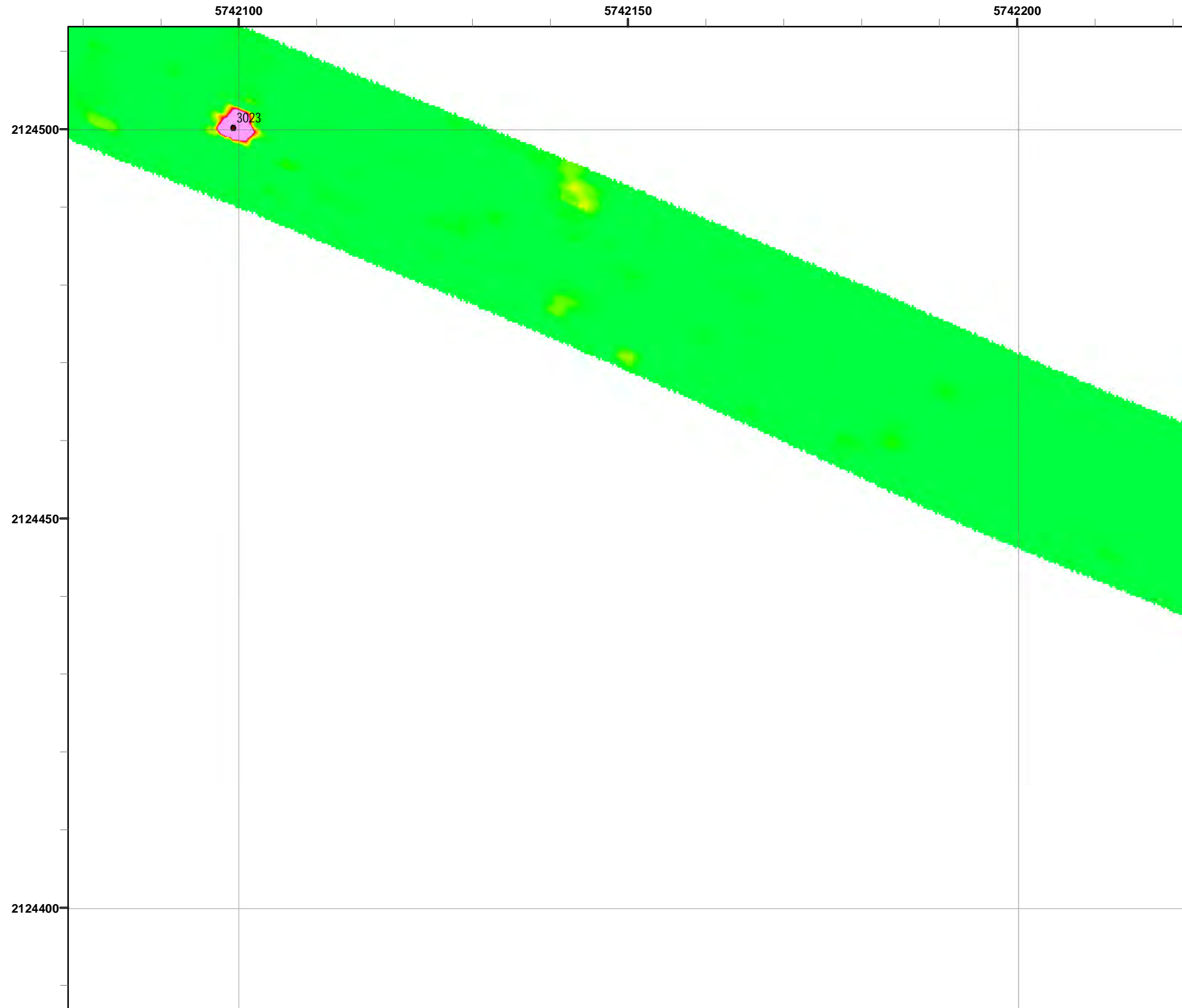


Parker Flats MRA
50mV QC-2 DGM Surveys
Mapbook

FORA ESCA RP
Monterey County, California

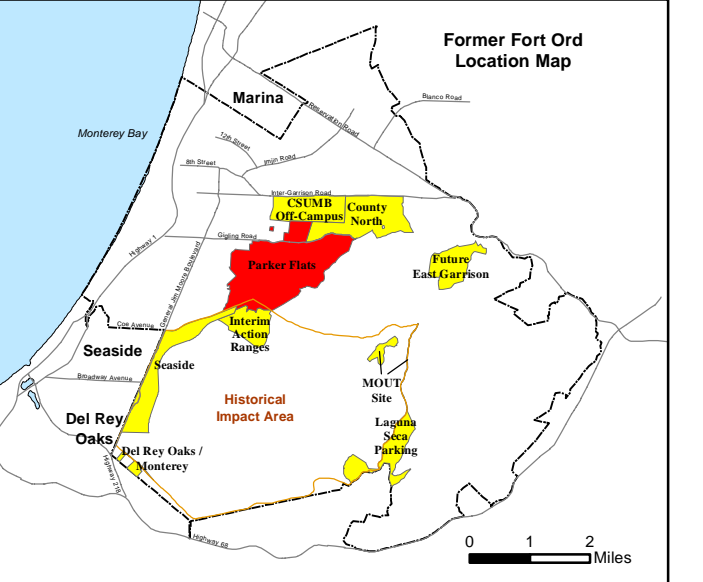
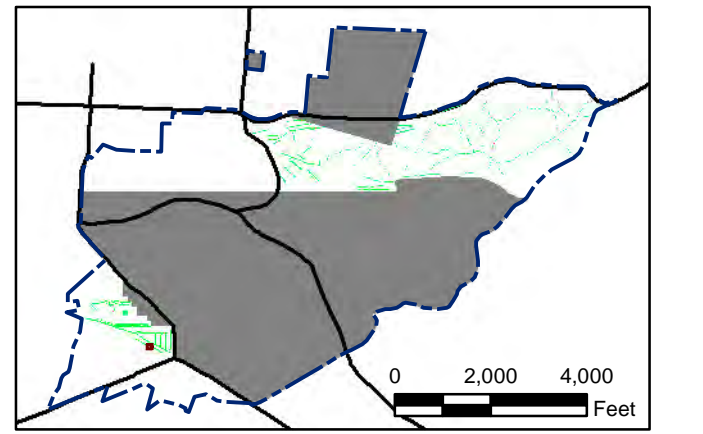
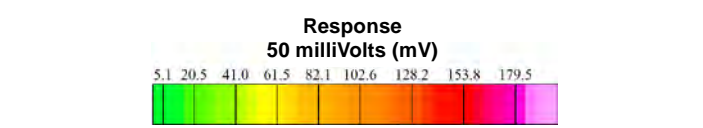
Map F2A - 12

T:\Projects\Parker Flats\PF_TIP\PF_TIP_Mapbooks\2012_06_18_Pf_50mV_QC-2_DGM_Mpbk.mxd - 5/30/2013 @ 12:20:57 AM




Grid C2C7E7

- Legend**
- 3000 Target Location
 - ▬ Parker Flats Munitions Response Area
 - ▬ Major Road
 - Phase I Removal Action Area Completed by Army



State Plane California IV, NAD 1983 (U.S. Survey Foot)

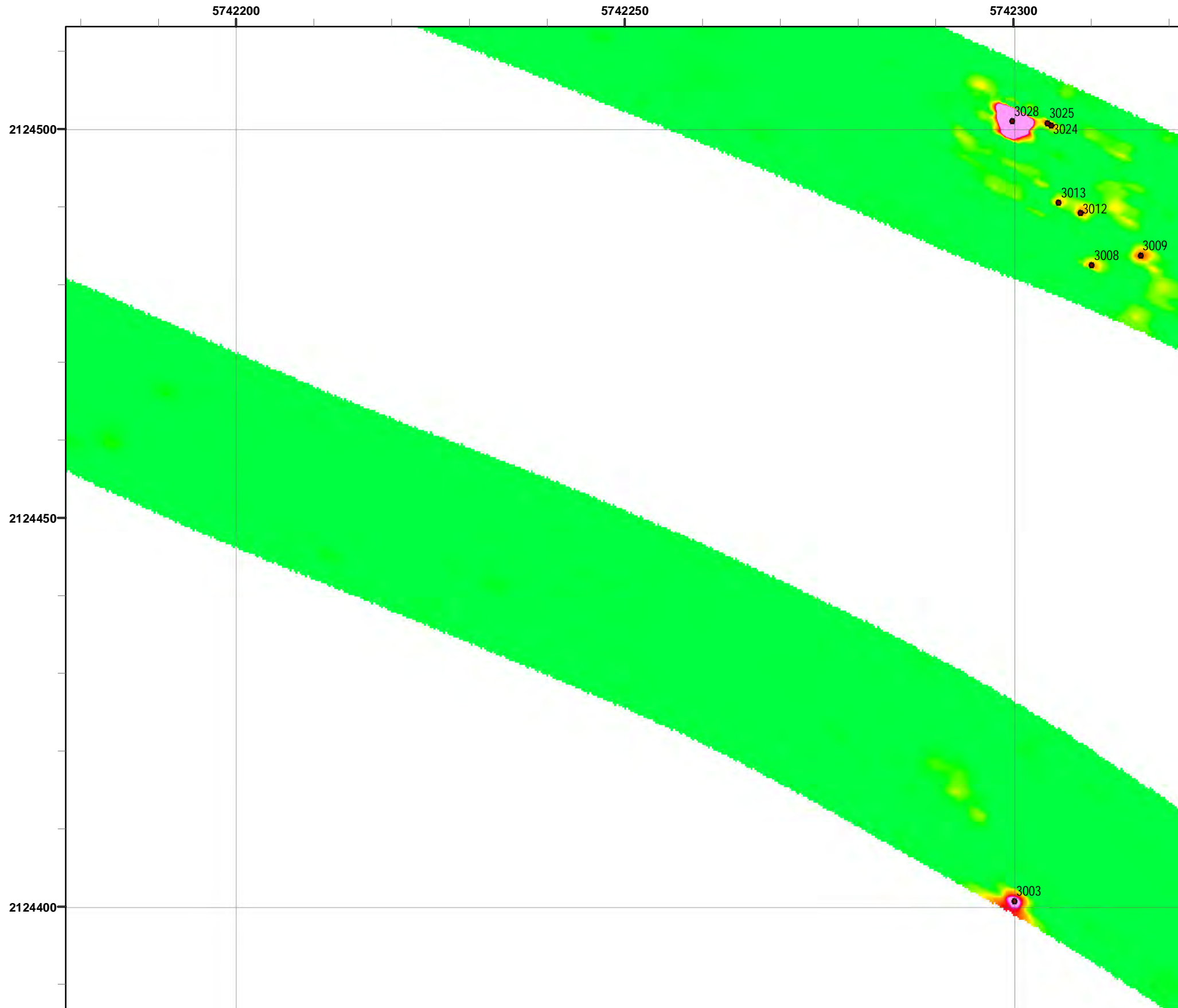


Parker Flats MRA
50mV QC-2 DGM Surveys
Mapbook

FORA ESCA RP
Monterey County, California

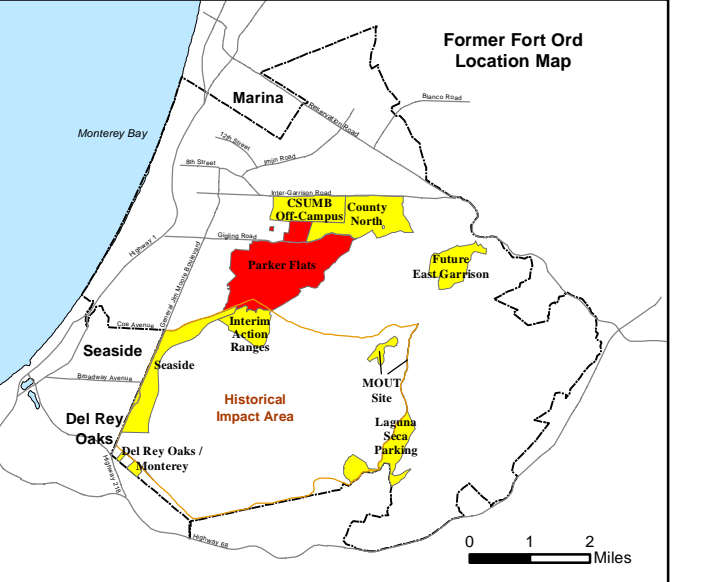
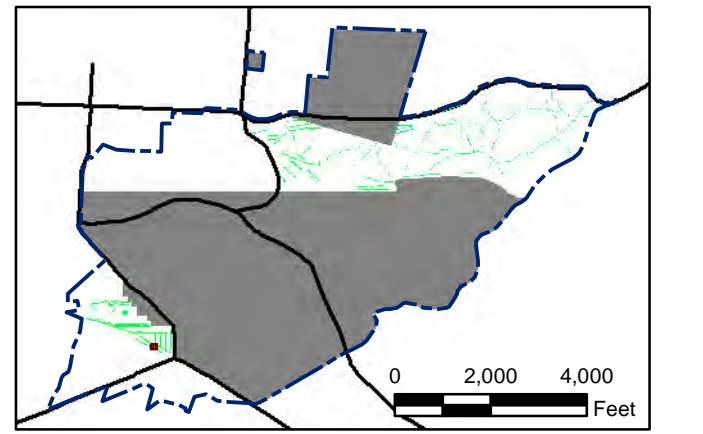
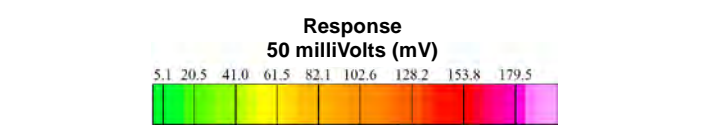
Map F2A - 13

T:\Projects\Parker Flats\PF_TIP\PF_TIP_Mapbooks\2012_06_18_PF_50mV_QC-2_DGM_Mpbk.mxd - 5/30/2013 @ 12:20:57 AM




Grid C2C7E8

- Legend**
- 3000 Target Location
 - ▬ Parker Flats Munitions Response Area
 - ▬ Major Road
 - Phase I Removal Action Area Completed by Army



State Plane California IV, NAD 1983 (U.S. Survey Foot)

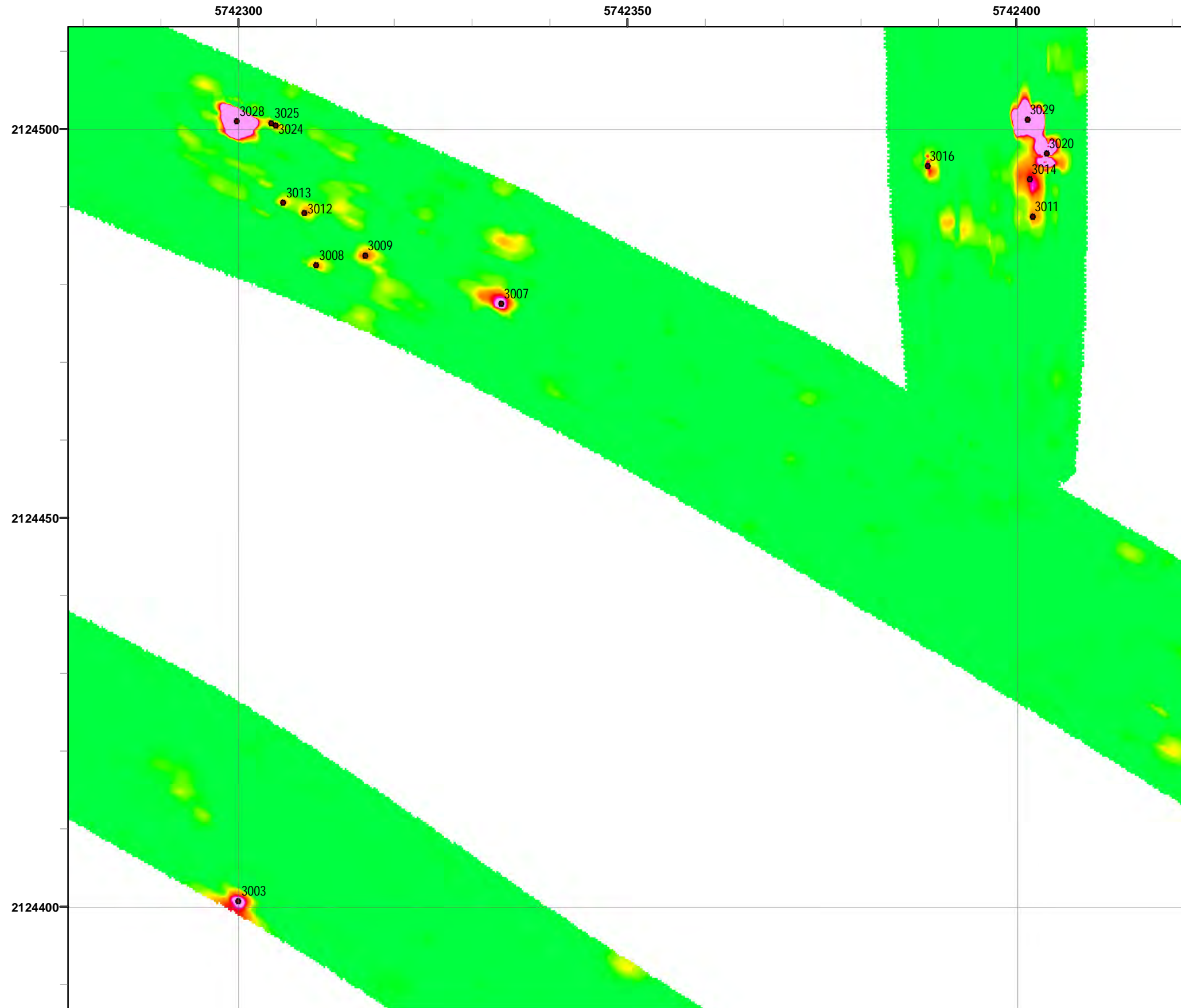


Parker Flats MRA
50mV QC-2 DGM Surveys
Mapbook

FORA ESCA RP
Monterey County, California

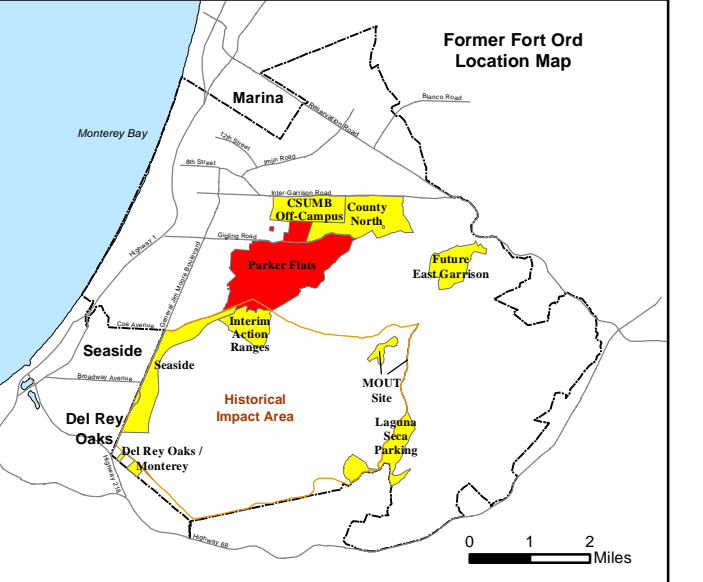
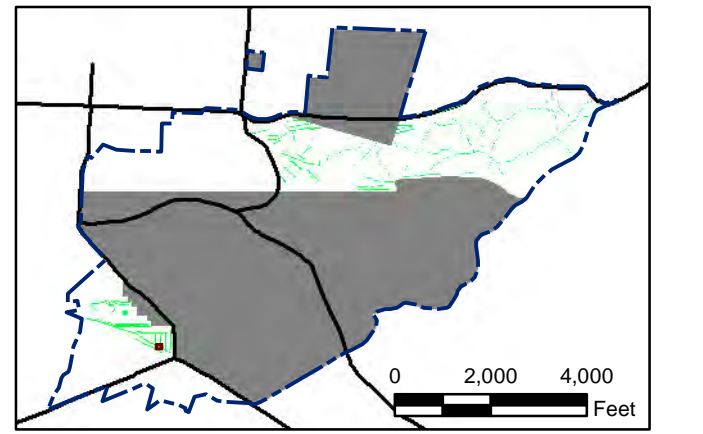
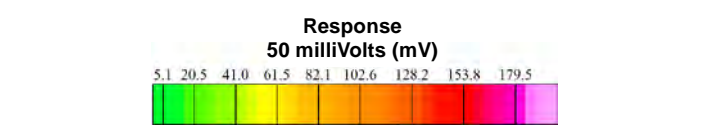
Map F2A - 14

T:\Projects\Parker Flats\PF_TIP\PF_TIP_Mapbooks\2012_06_18_PF_50mV_QC-2_DGM_Mpbk.mxd - 5/30/2013 @ 12:20:57 AM



Grid C2C7E9

- Legend**
- 3000 Target Location
 - ▬ Parker Flats Munitions Response Area
 - ▬ Major Road
 - Phase I Removal Action Area Completed by Army



State Plane California IV, NAD 1983 (U.S. Survey Foot)

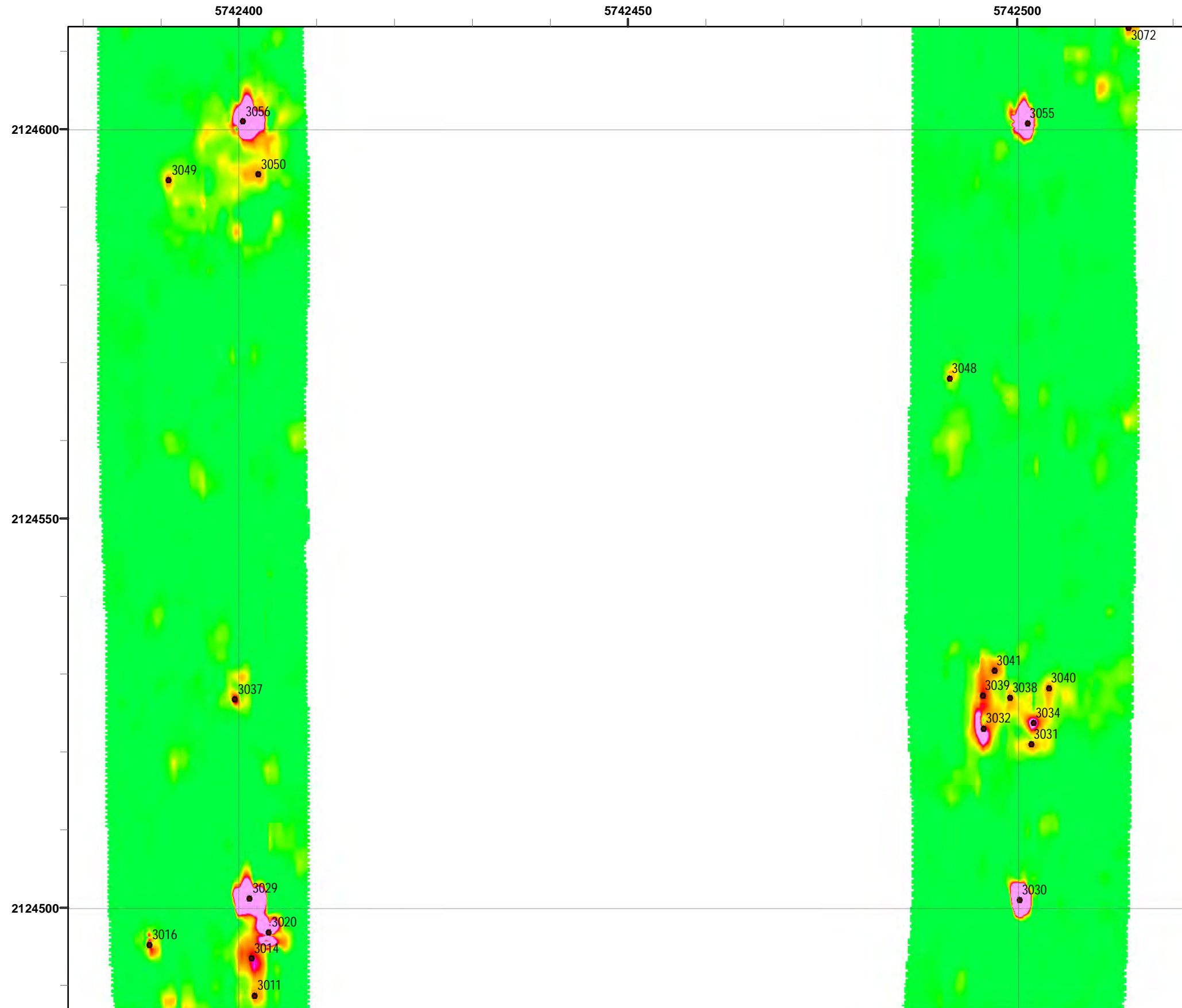


Parker Flats MRA
50mV QC-2 DGM Surveys
Mapbook

FORA ESCA RP
Monterey County, California

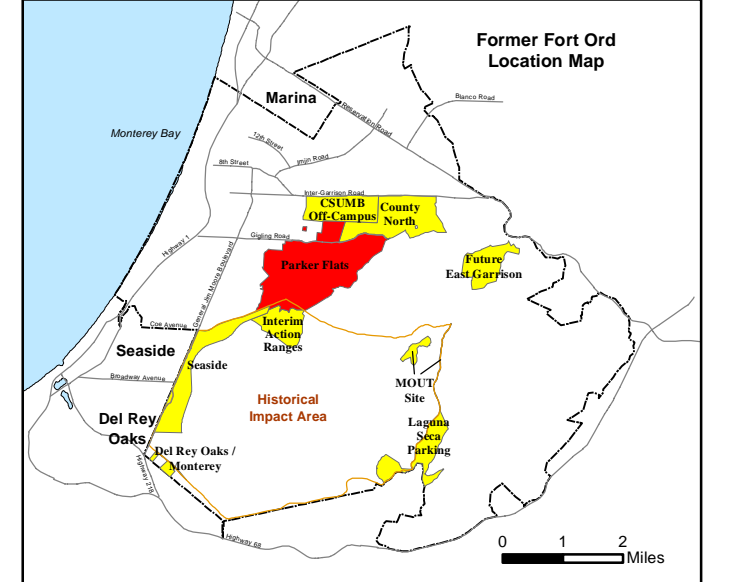
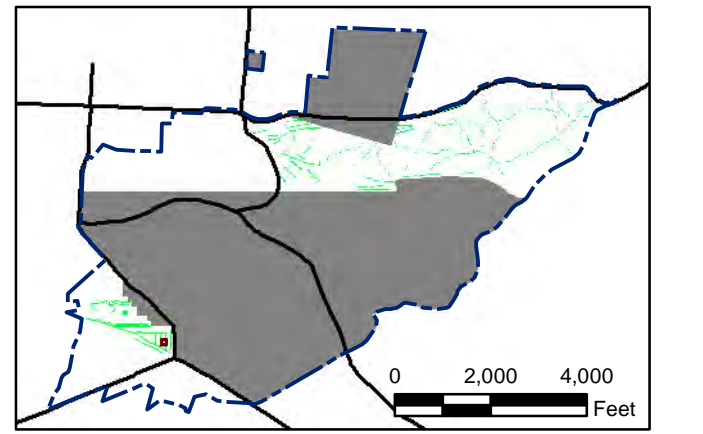
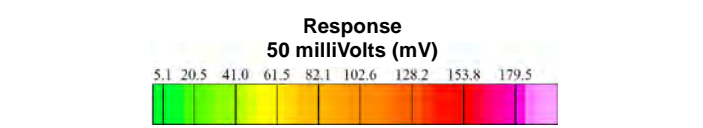
Map F2A - 15

T:\Projects\Parker Flats\PF_TIP\PF_TIP_Mapbooks\2012_06_18_Pf_50mV_QC-2_DGM_Mpbk.mxd - 5/30/2013 @ 12:20:57 AM



Grid C2C7F0

- Legend**
- 3000 Target Location
 - ▬ Parker Flats Munitions Response Area
 - ▬ Major Road
 - Phase I Removal Action Area Completed by Army



State Plane California IV, NAD 1983 (U.S. Survey Foot)

0 15 30 Feet

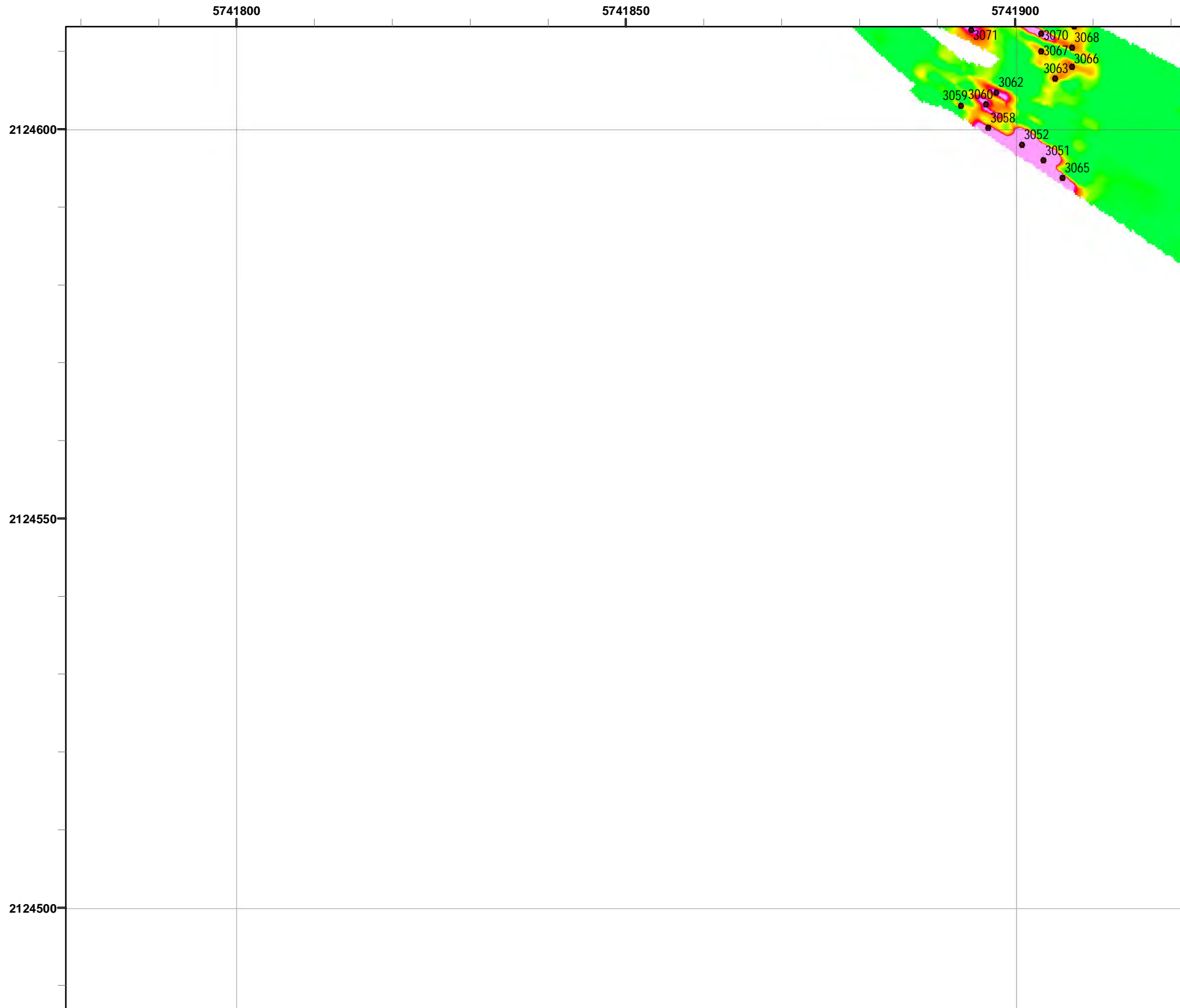


Parker Flats MRA
50mV QC-2 DGM Surveys
Mapbook

FORA ESCA RP
Monterey County, California

Map F2A - 16

T:\Projects\Parker Flats\PF_TIP\PF_TIP_Mapbooks\2012_06_18_Pf_50mV_QC-2_DGM_Mpbk.mxd - 5/30/2013 @ 12:20:57 AM



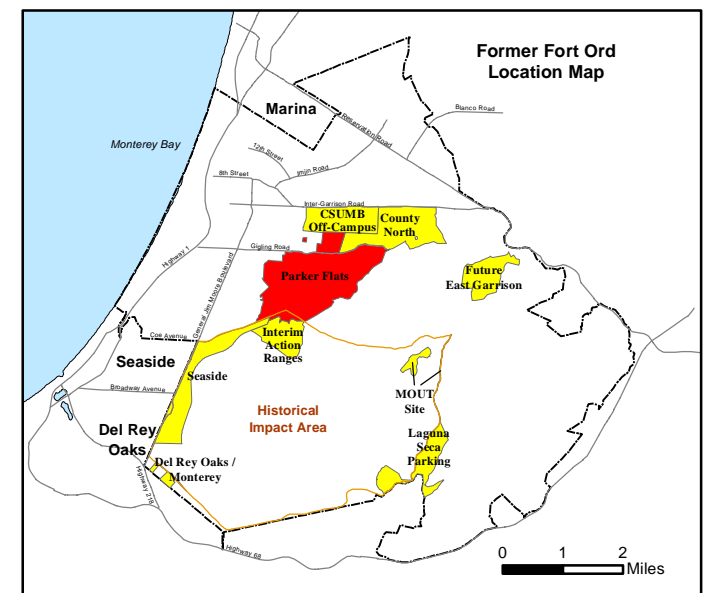
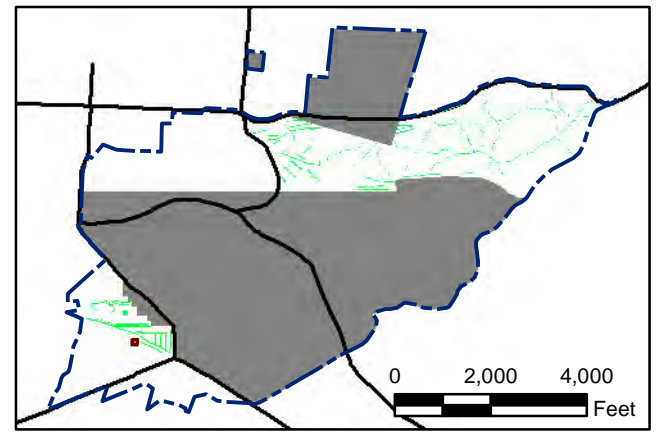
Legend

Grid C2C7F4

- 3000 Target Location
- ▬ Parker Flats Munitions Response Area
- ▬ Major Road
- Phase I Removal Action Area Completed by Army


Response
50 milliVolts (mV)

5.1	20.5	41.0	61.5	82.1	102.6	128.2	153.8	179.5
-----	------	------	------	------	-------	-------	-------	-------



State Plane California IV, NAD 1983 (U.S. Survey Foot)

0 15 30 Feet

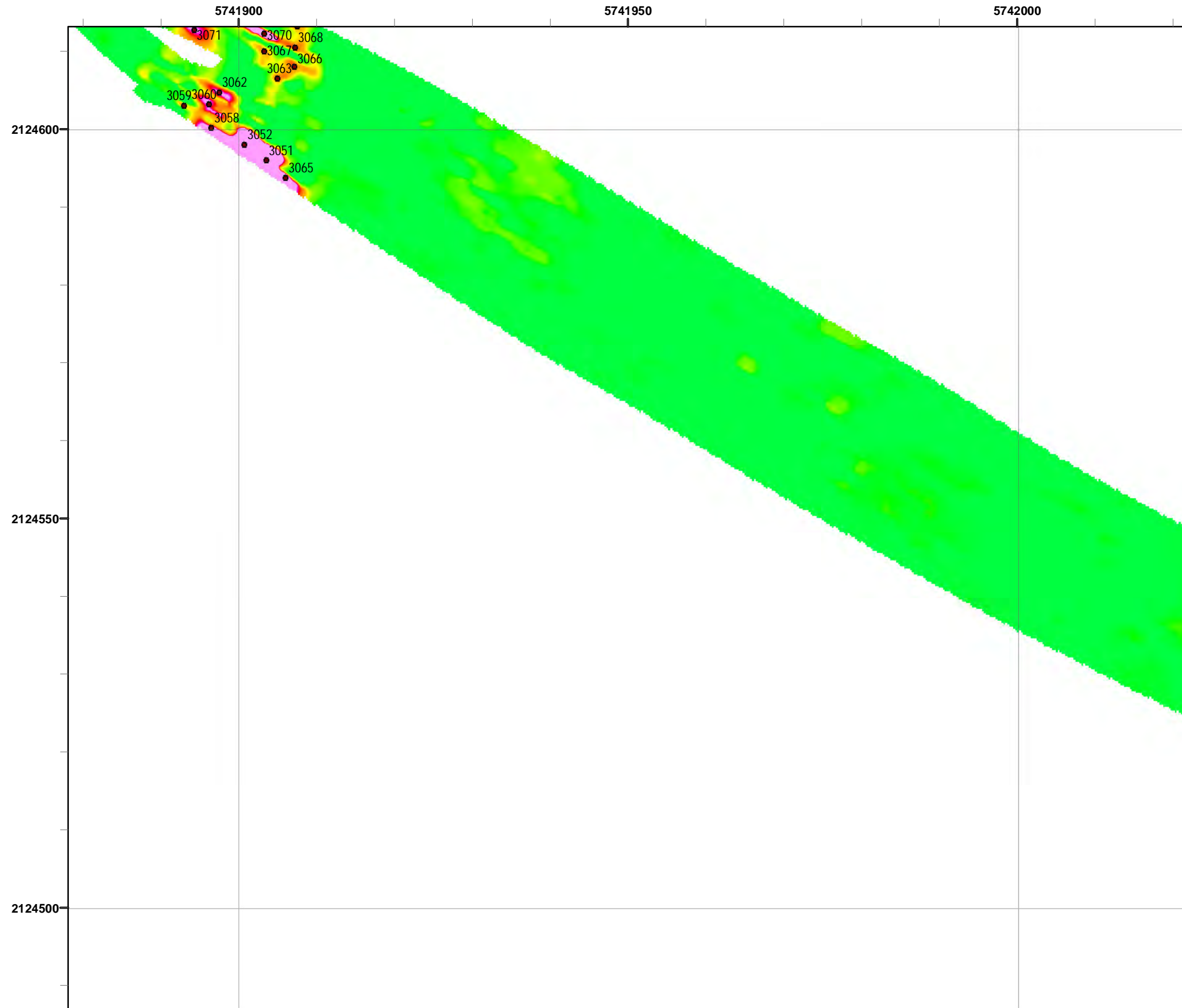


Parker Flats MRA
50mV QC-2 DGM Surveys
Mapbook

FORA ESCA RP
Monterey County, California

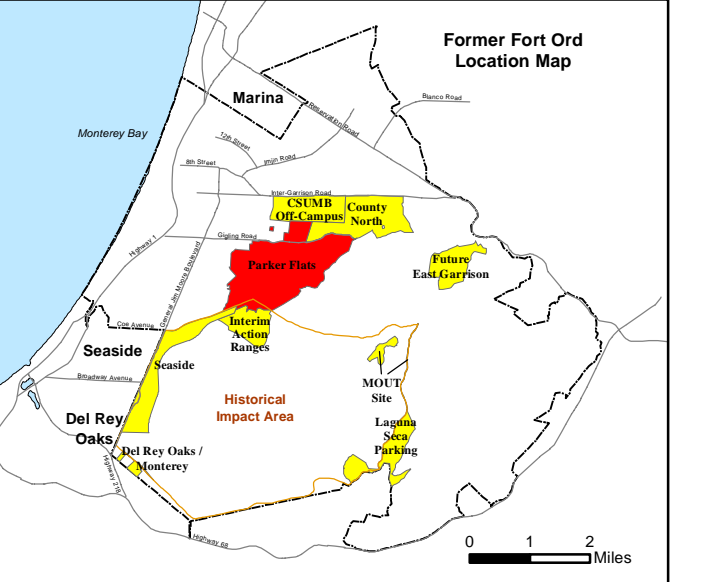
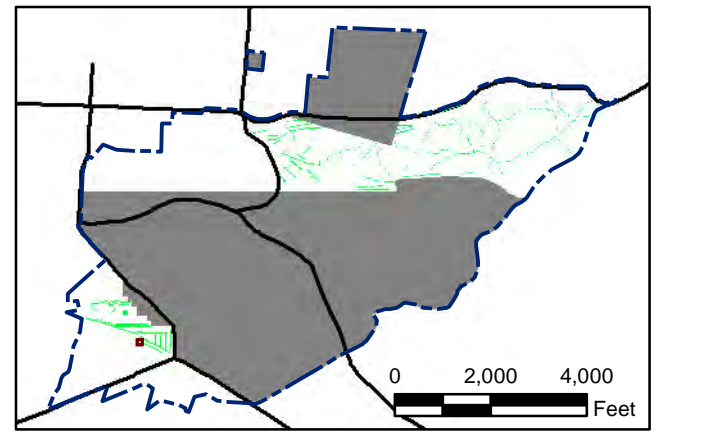
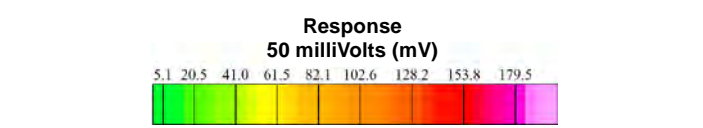
Map F2A - 17

T:\Projects\Parker Flats\PF_TIP\PF_TIP_Mapbooks\2012_06_18_Pf_50mV_QC-2_DGM_Mpbk.mxd - 5/30/2013 @ 12:20:57 AM



Grid C2C7F5

- Legend**
- 3000 Target Location
 - Parker Flats Munitions Response Area
 - Major Road
 - Phase I Removal Action Area Completed by Army



State Plane California IV, NAD 1983 (U.S. Survey Foot)

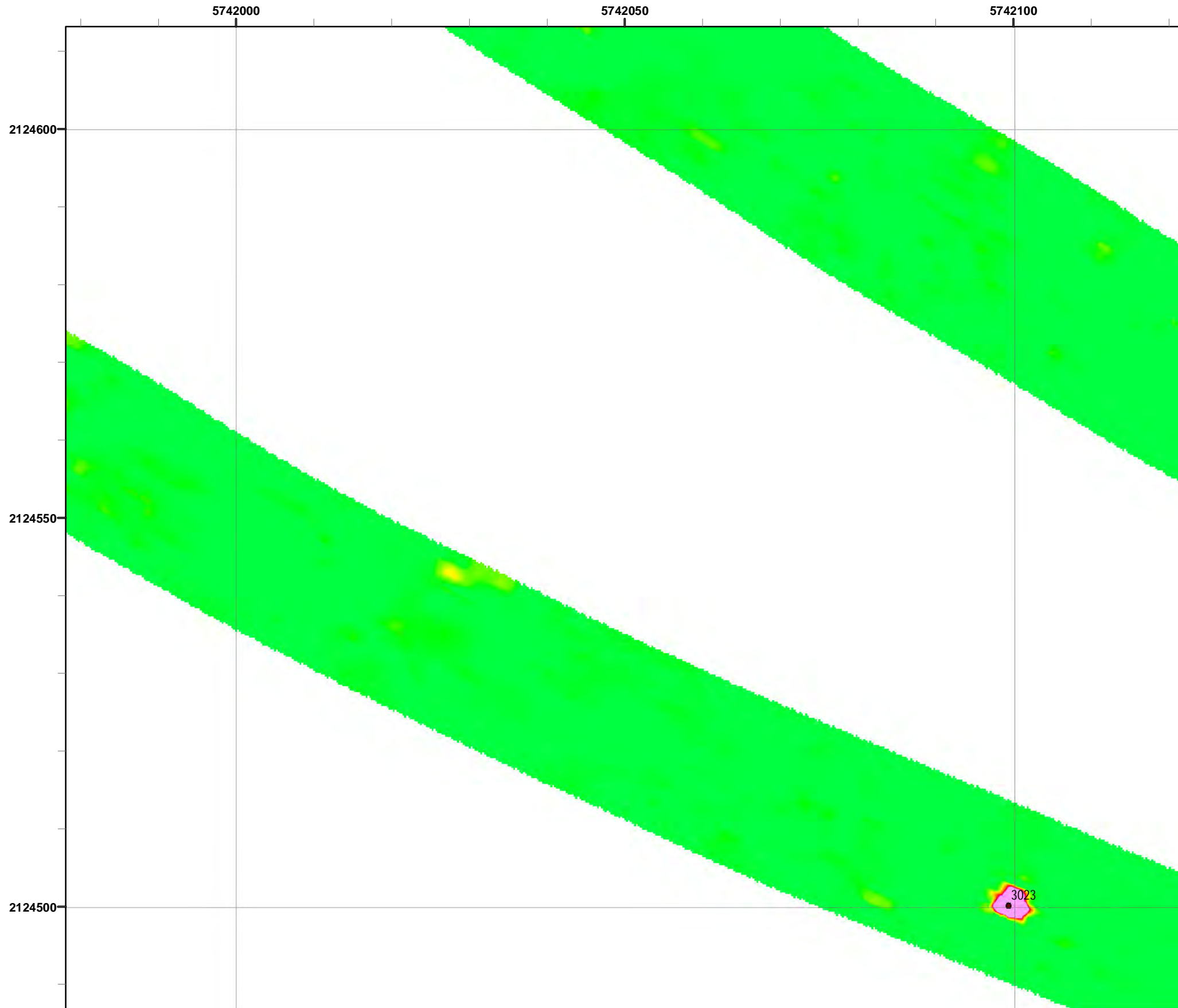


Parker Flats MRA
50mV QC-2 DGM Surveys
Mapbook

FORA ESCA RP
Monterey County, California

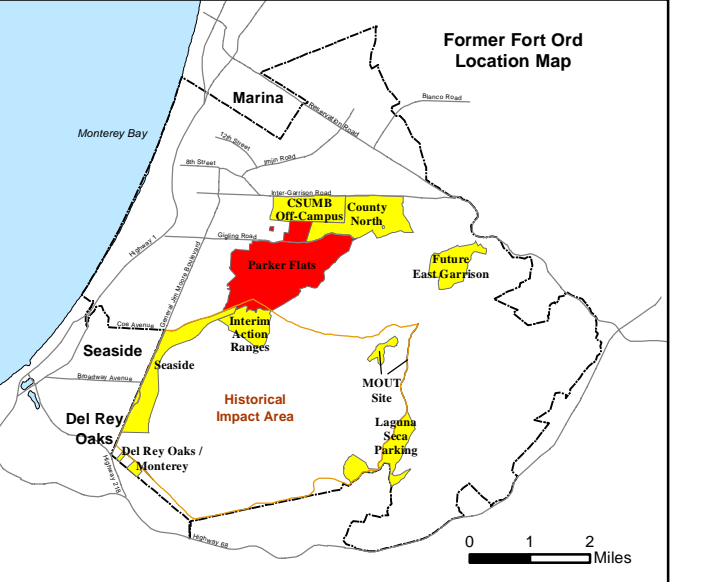
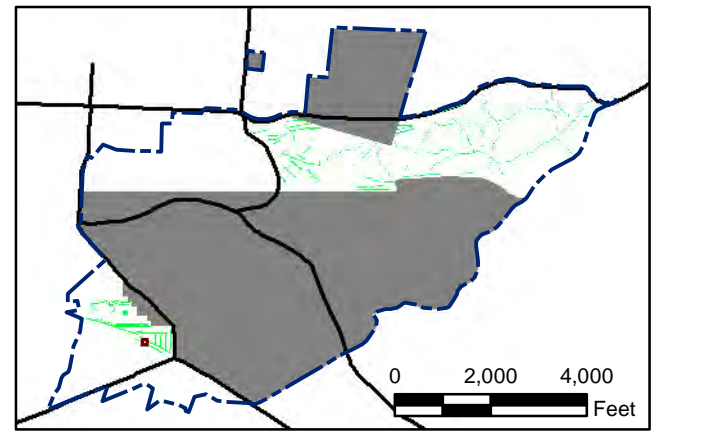
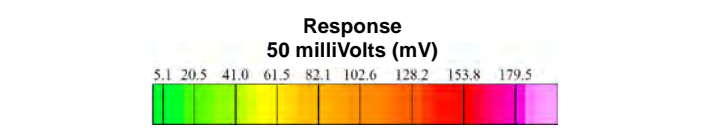
Map F2A - 18

T:\Projects\Parker Flats\PF_TIP\PF_TIP_Mapbooks\2012_06_18_Pf_50mV_QC-2_DGM_Mpbk.mxd - 5/30/2013 @ 12:20:57 AM



Grid C2C7F6

- Legend**
- 3000 Target Location
 - ▬ Parker Flats Munitions Response Area
 - ▬ Major Road
 - Phase I Removal Action Area Completed by Army



State Plane California IV, NAD 1983 (U.S. Survey Foot)

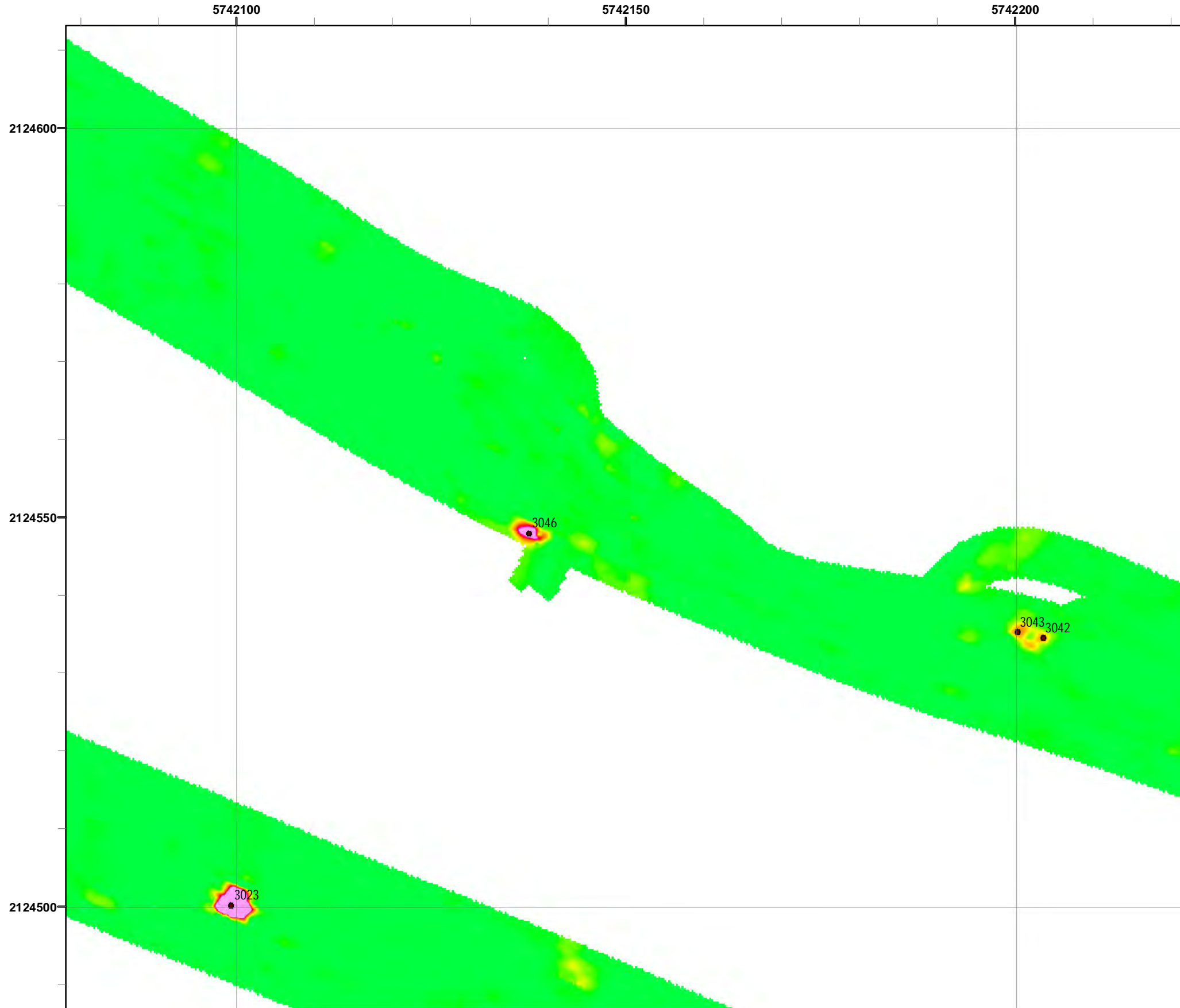


Parker Flats MRA
50mV QC-2 DGM Surveys
Mapbook

FORA ESCA RP
Monterey County, California

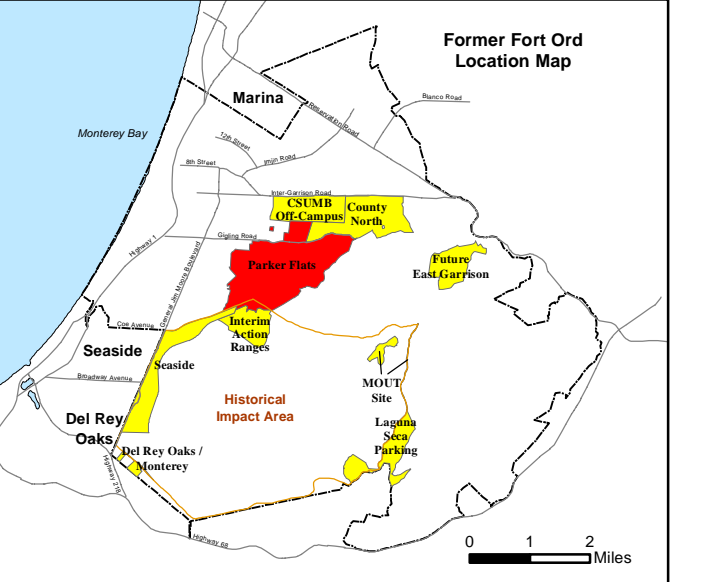
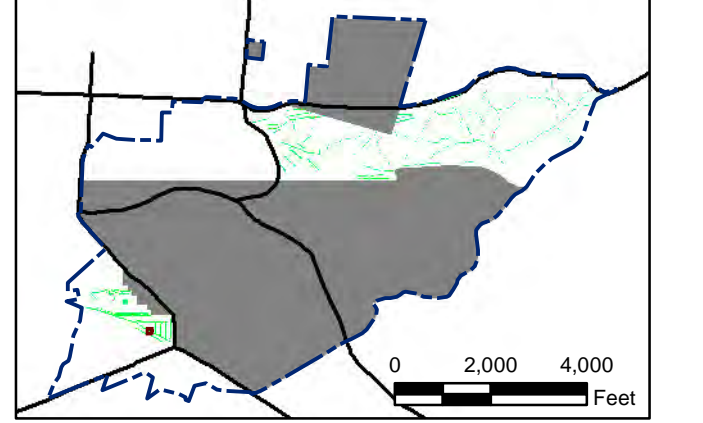
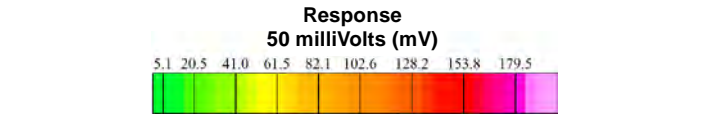
Map F2A - 19

T:\Projects\Parker Flats\PF_TIP\PF_TIP_Mapbooks\2012_06_18_Pf_50mV_QC-2_DGM_Mpbk.mxd - 5/30/2013 @ 12:20:57 AM



Grid C2C7F7

- Legend**
- 3000 Target Location
 - ▬ Parker Flats Munitions Response Area
 - ▬ Major Road
 - Phase I Removal Action Area Completed by Army



State Plane California IV, NAD 1983 (U.S. Survey Foot)

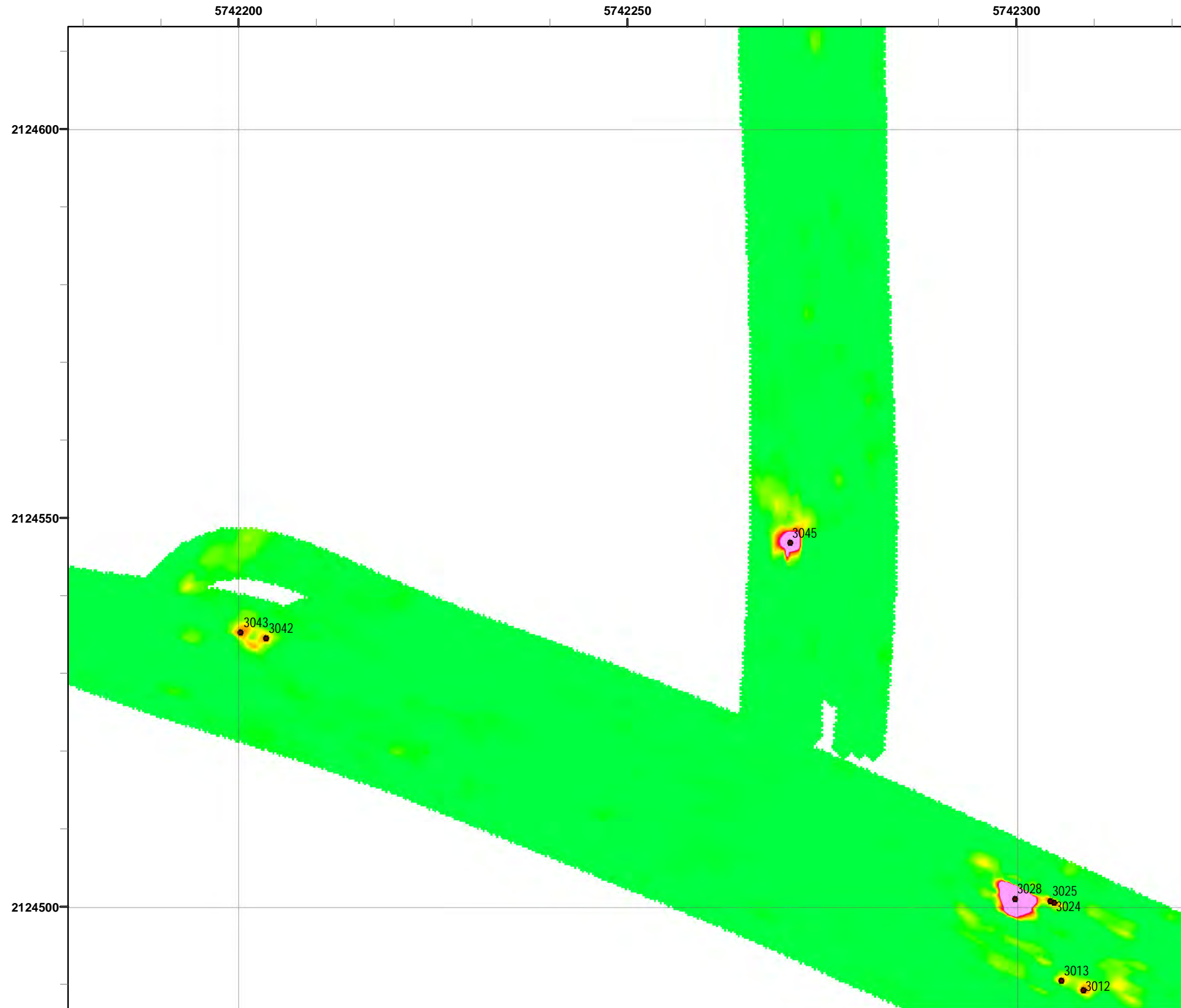


Parker Flats MRA
50mV QC-2 DGM Surveys
Mapbook

FORA ESCA RP
Monterey County, California

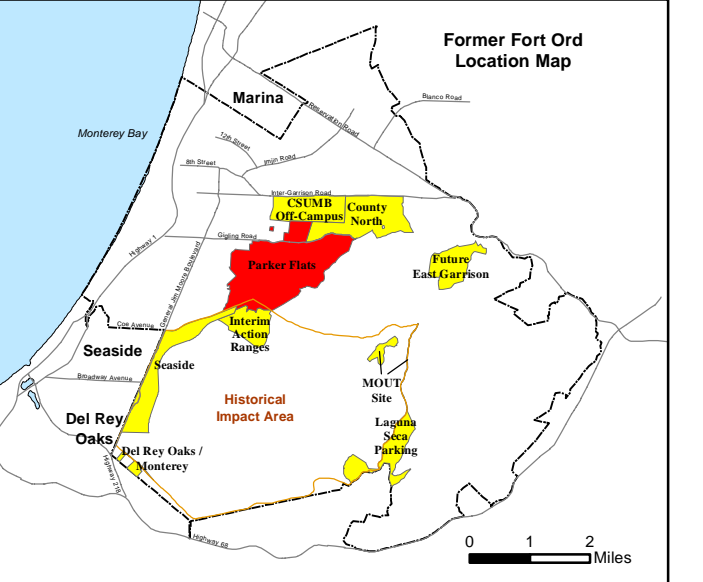
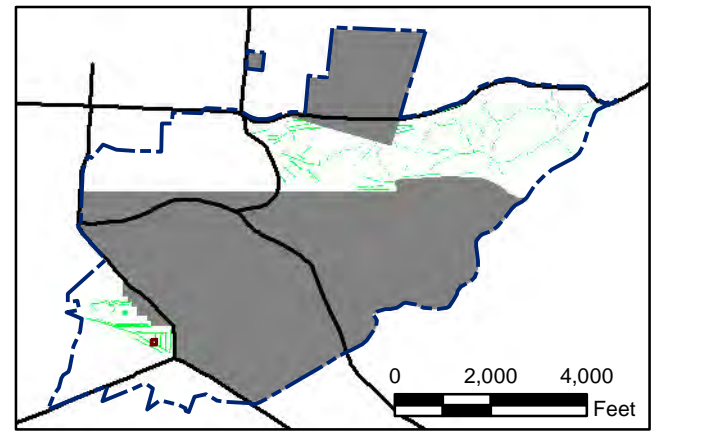
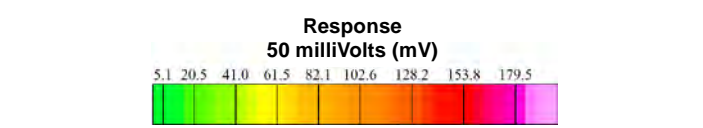
Map F2A - 20

T:\Projects\Parker Flats\PF_TIP\PF_TIP_Mapbooks\2012_06_18_PF_50mV_QC-2_DGM_Mpbk.mxd - 5/30/2013 @ 12:20:57 AM




Grid C2C7F8

- Legend**
- 3000 Target Location
 - ▬ Parker Flats Munitions Response Area
 - ▬ Major Road
 - Phase I Removal Action Area Completed by Army



State Plane California IV, NAD 1983 (U.S. Survey Foot)




Parker Flats MRA
50mV QC-2 DGM Surveys
Mapbook

FORA ESCA RP
Monterey County, California

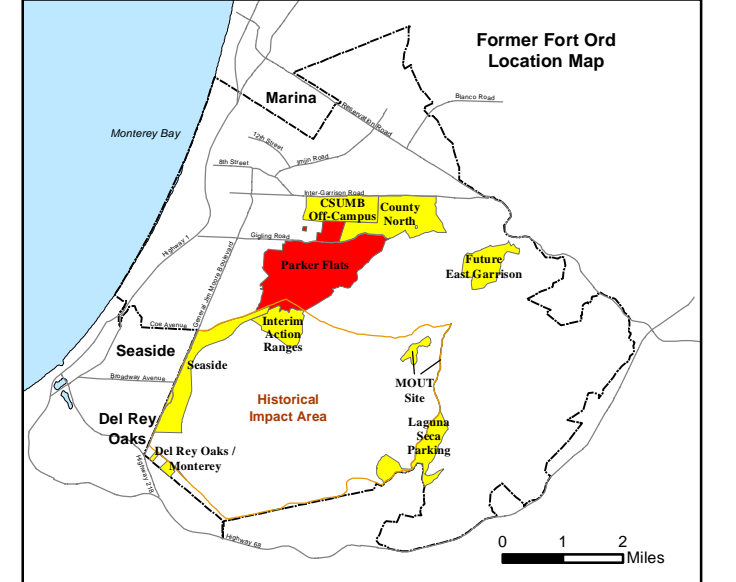
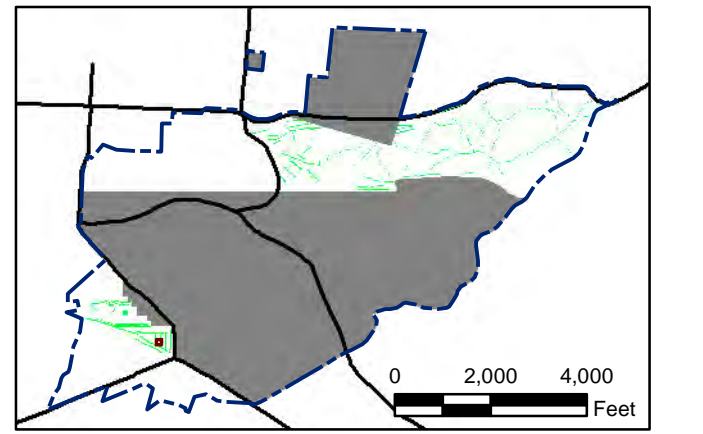
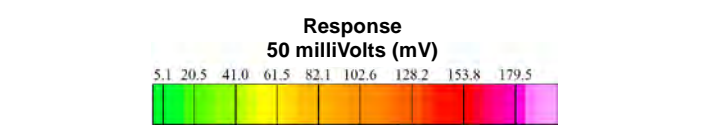
Map F2A - 21

T:\Projects\Parker Flats\PF_TIP\PF_TIP_Mapbooks\2012_06_18_PF_50mV_QC-2_DGM_Mpbk.mxd - 5/30/2013 @ 12:20:57 AM




Grid C2C7F9

- Legend**
- 3000 Target Location
 - Parker Flats Munitions Response Area
 - Major Road
 - Phase I Removal Action Area Completed by Army



State Plane California IV, NAD 1983 (U.S. Survey Foot)




Parker Flats MRA
50mV QC-2 DGM Surveys
Mapbook

FORA ESCA RP
Monterey County, California

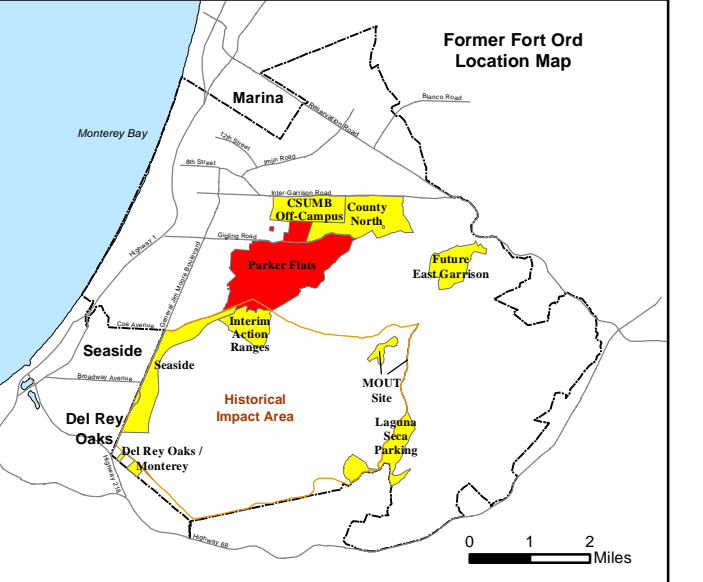
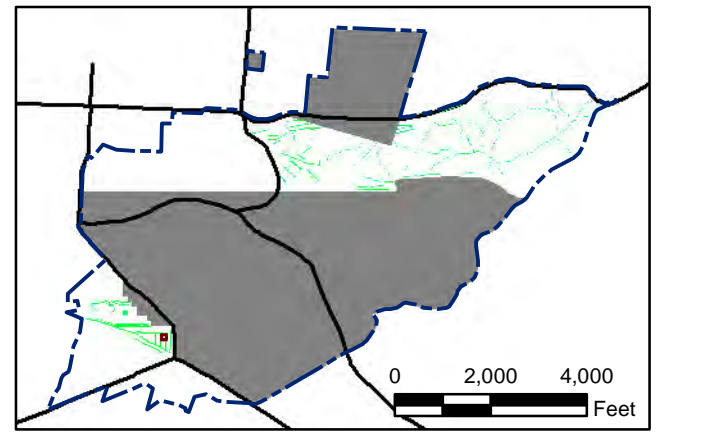
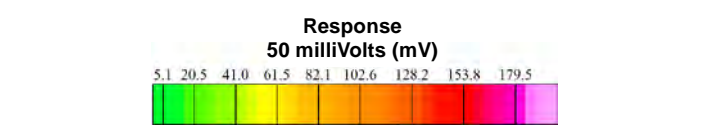
Map F2A - 22

T:\Projects\Parker Flats\PF_TIP\PF_TIP_Mapbooks\2012_06_18_Pf_50mV_QC-2_DGM_Mpbk.mxd - 5/30/2013 @ 12:20:57 AM



Grid C2C7G0

- Legend**
- 3000 Target Location
 - ▬ Parker Flats Munitions Response Area
 - ▬ Major Road
 - Phase I Removal Action Area Completed by Army



State Plane California IV, NAD 1983 (U.S. Survey Foot)

0 15 30 Feet

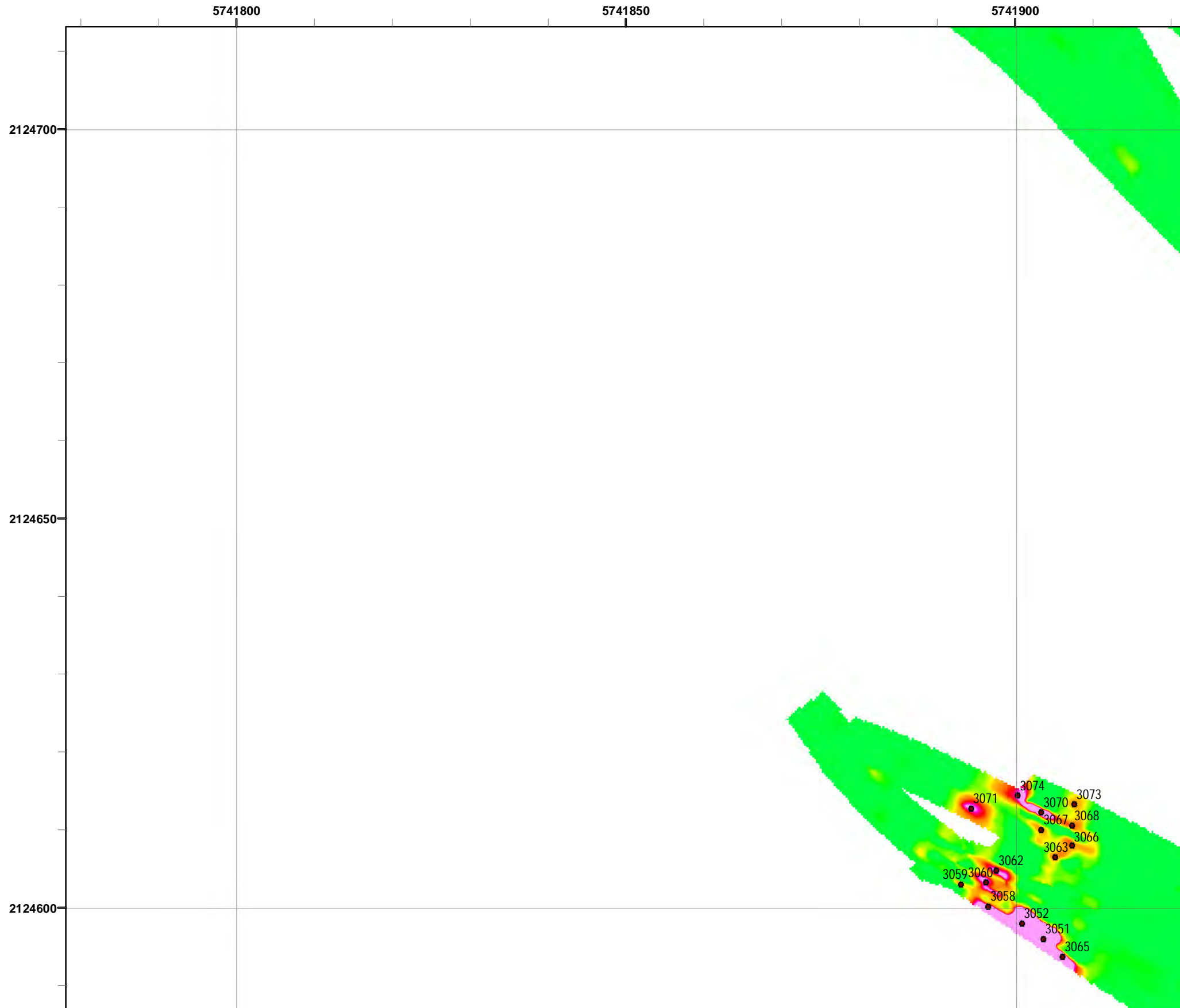


Parker Flats MRA
50mV QC-2 DGM Surveys
Mapbook

FORA ESCA RP
Monterey County, California

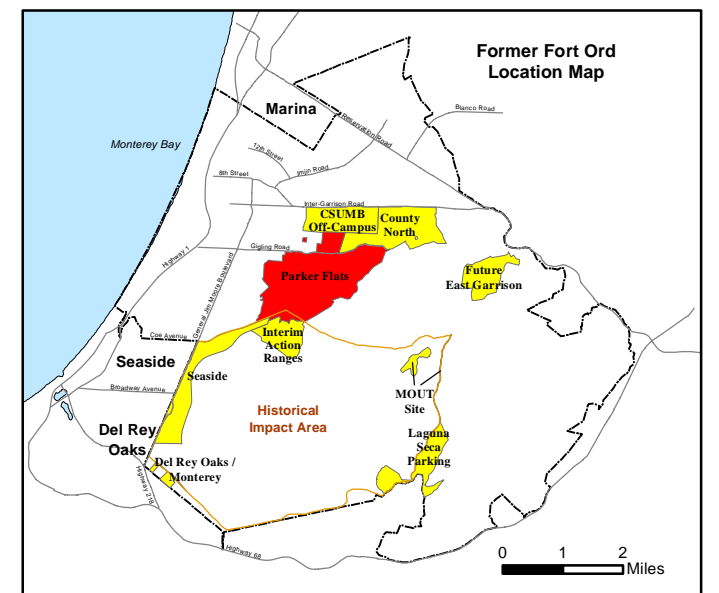
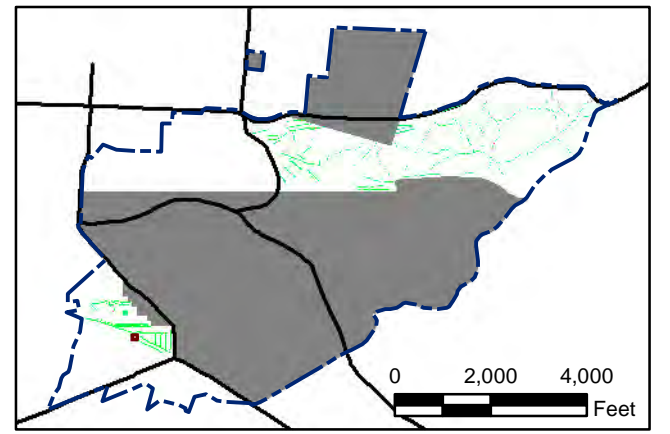
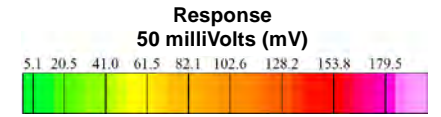
Map F2A - 23

T:\Projects\Parker Flats\PF_TIP\PF_TIP_Mapbooks\2012_06_18_PF_50mV_QC-2_DGM_Mpbk.mxd - 5/30/2013 @ 12:20:57 AM



Grid C2C7G4

- Legend**
- 3000 Target Location
 - ▬ Parker Flats Munitions Response Area
 - ▬ Major Road
 - Phase I Removal Action Area Completed by Army



State Plane California IV, NAD 1983 (U.S. Survey Foot)

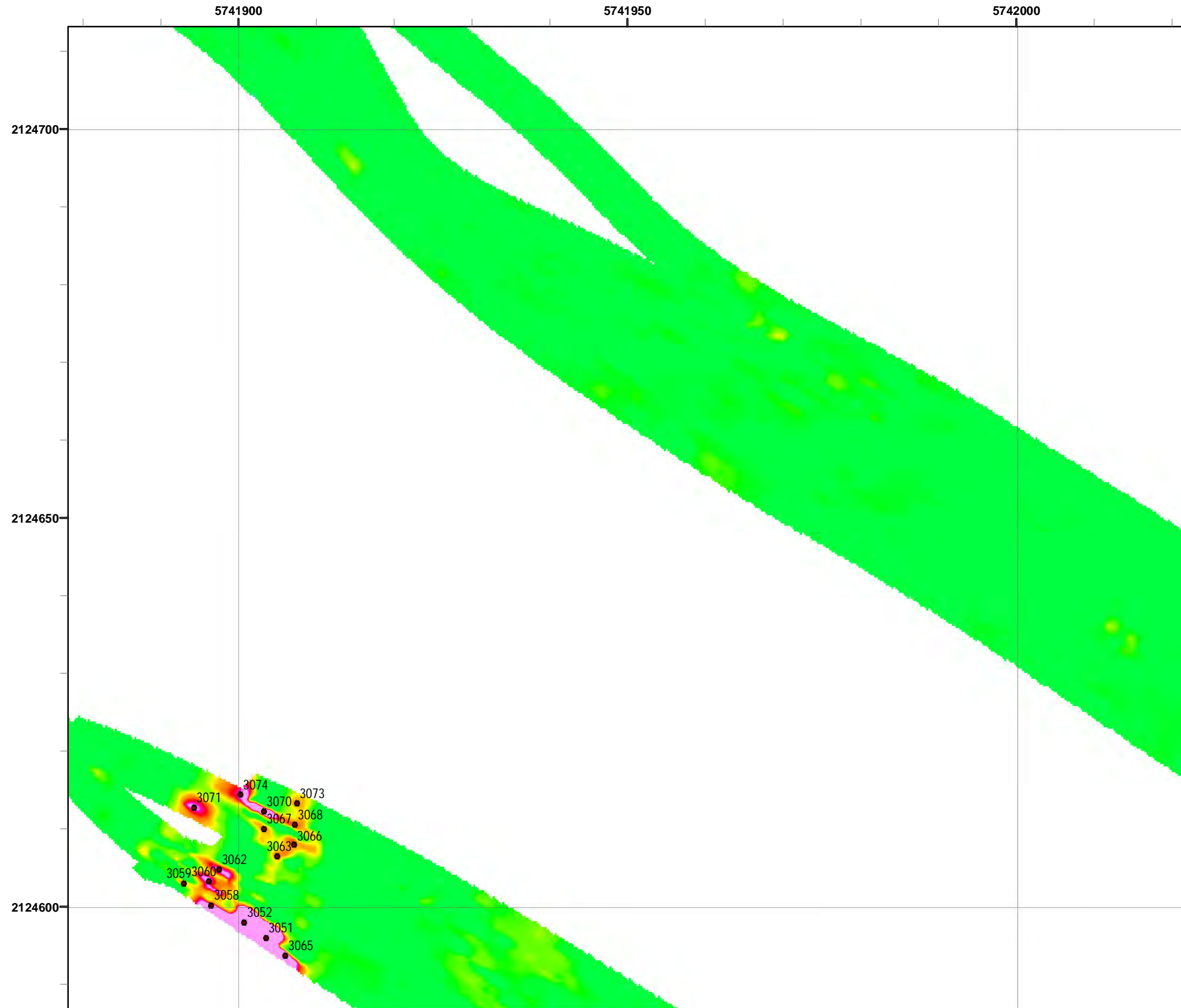


Parker Flats MRA
50mV QC-2 DGM Surveys
Mapbook

FORA ESCA RP
Monterey County, California

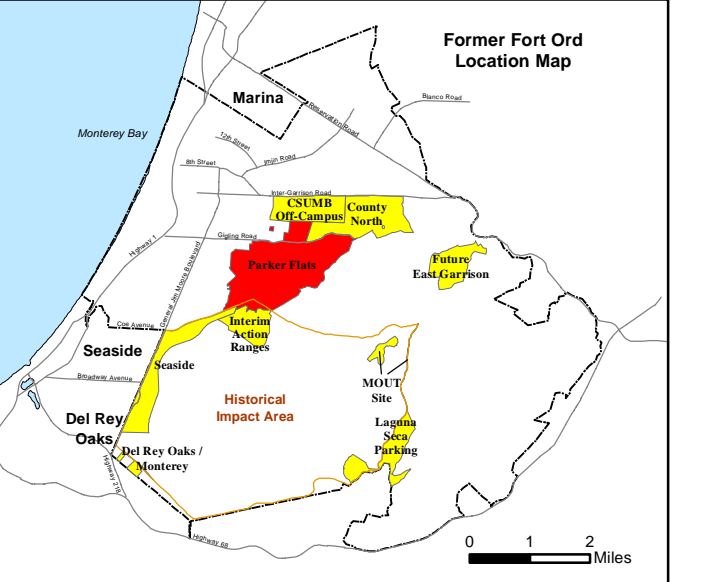
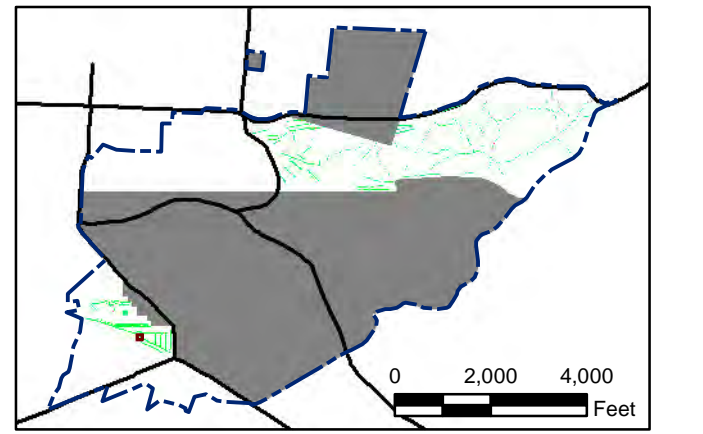
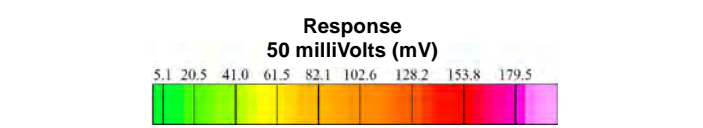
Map F2A - 24

T:\Projects\Parker Flats\PF_TIP\PF_TIP_Mapbooks\2012_06_18_PF_50mV_QC-2_DGM_Mpbk.mxd - 5/30/2013 @ 12:20:57 AM



Grid C2C7G5

- Legend**
- 3000 Target Location
 - ▬ Parker Flats Munitions Response Area
 - ▬ Major Road
 - Phase I Removal Action Area Completed by Army



State Plane California IV, NAD 1983 (U.S. Survey Foot)




Parker Flats MRA
50mV QC-2 DGM Surveys
Mapbook

FORA ESCA RP
Monterey County, California

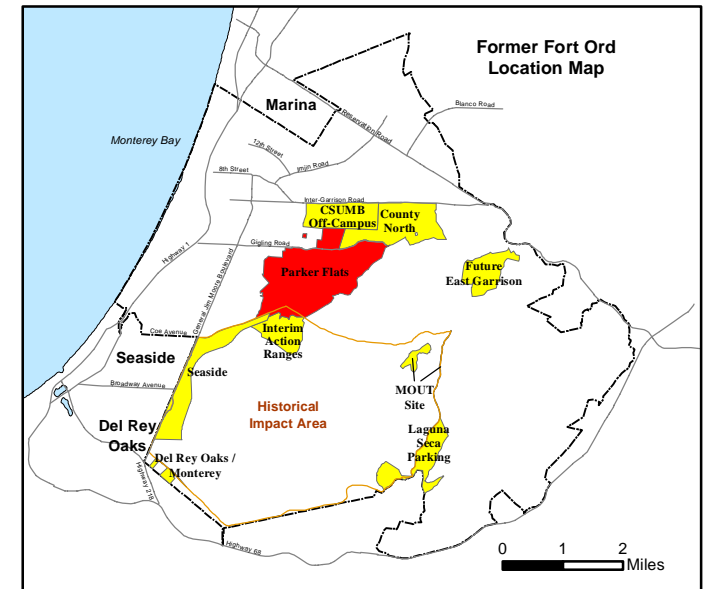
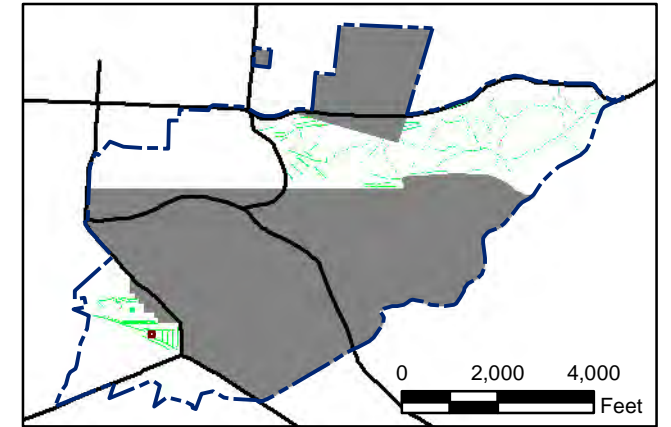
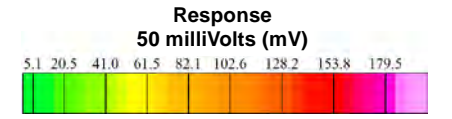
Map F2A - 25

T:\Projects\Parker Flats\PF_TIP\PF_TIP_Mapbooks\2012_06_18_Pf_50mV_QC-2_DGM_Mpbk.mxd - 5/30/2013 @ 12:20:57 AM




Grid C2C7G6

- Legend**
- 3000 Target Location
 - ▬ Parker Flats Munitions Response Area
 - ▬ Major Road
 - Phase I Removal Action Area Completed by Army




State Plane California IV, NAD 1983 (U.S. Survey Foot)



Parker Flats MRA
50mV QC-2 DGM Surveys
Mapbook

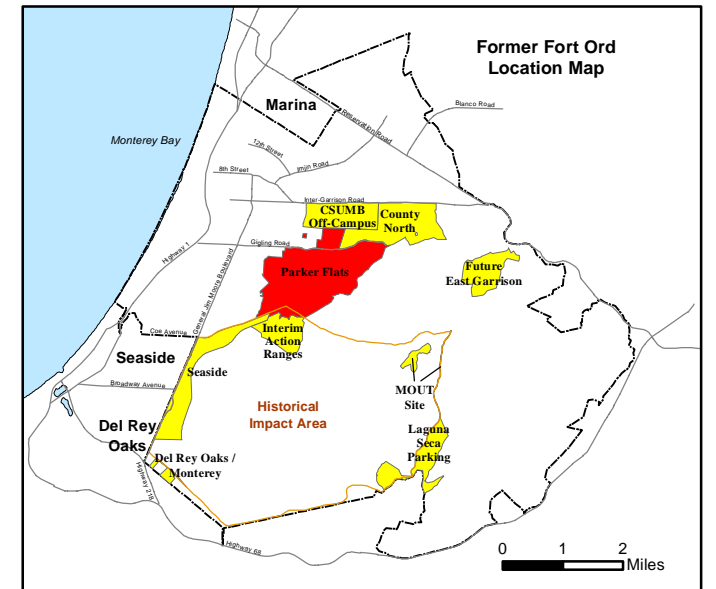
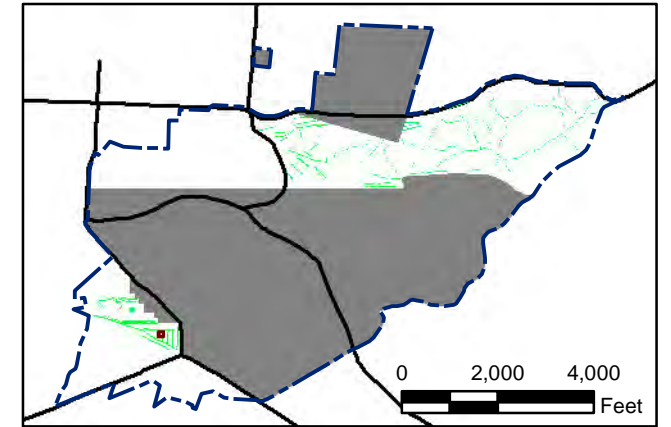
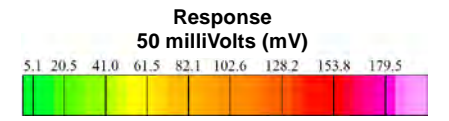
FORA ESCA RP
Monterey County, California

T:\Projects\Parker Flats\PF_TIP\PF_TIP_Mapbooks\2012_06_18_Pf_50mV_QC-2_DGM_Mpbk.mxd - 5/30/2013 @ 12:20:57 AM




Grid C2C7G8

- Legend**
- 3000 Target Location
 - ▬ Parker Flats Munitions Response Area
 - ▬ Major Road
 - Phase I Removal Action Area Completed by Army



State Plane California IV, NAD 1983 (U.S. Survey Foot)


0 15 30 Feet



Parker Flats MRA
50mV QC-2 DGM Surveys
Mapbook

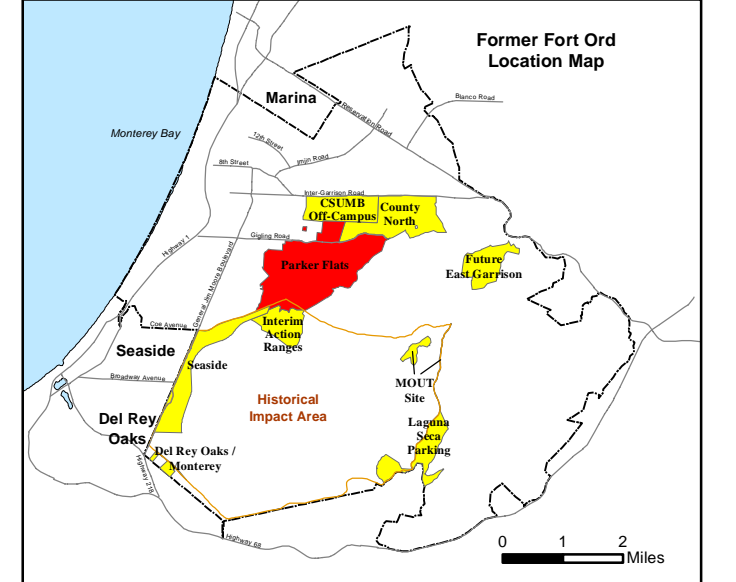
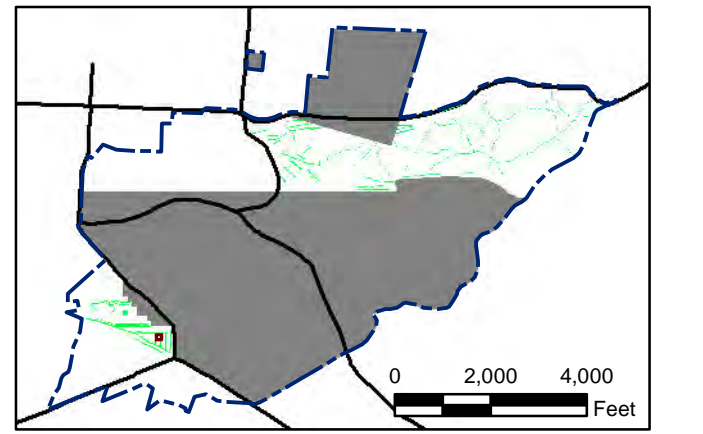
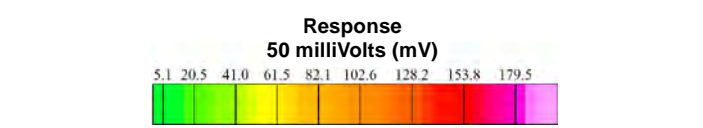
FORA ESCA RP
Monterey County, California

T:\Projects\Parker Flats\PF_TIP\PF_TIP_Mapbooks\2012_06_18_Pf_50mV_QC-2_DGM_Mpbk.mxd - 5/30/2013 @ 12:20:57 AM



Grid C2C7G9

- Legend**
- 3000 Target Location
 - ▬ Parker Flats Munitions Response Area
 - ▬ Major Road
 - Phase I Removal Action Area Completed by Army



State Plane California IV, NAD 1983 (U.S. Survey Foot)

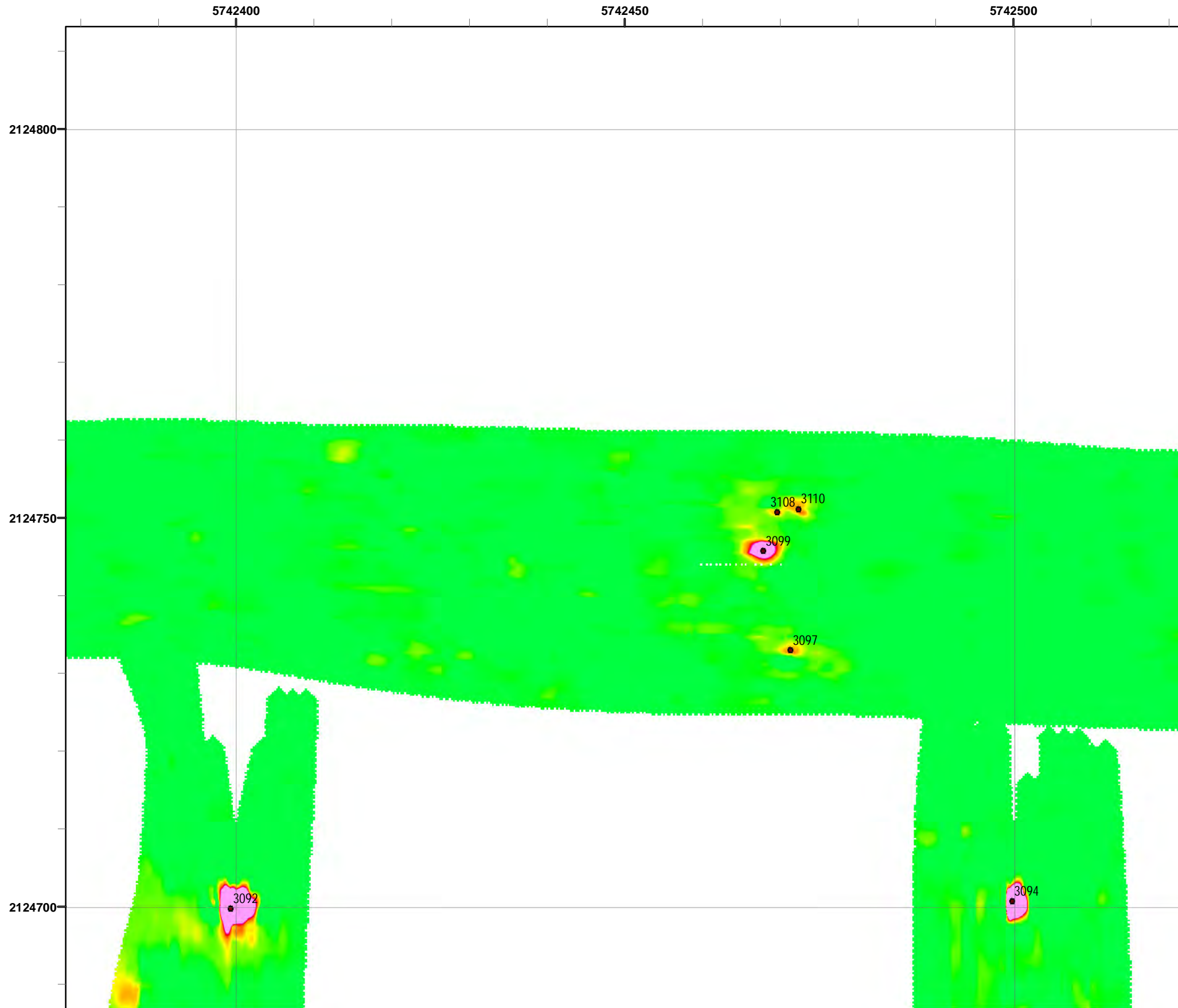


Parker Flats MRA
50mV QC-2 DGM Surveys
Mapbook

FORA ESCA RP
Monterey County, California

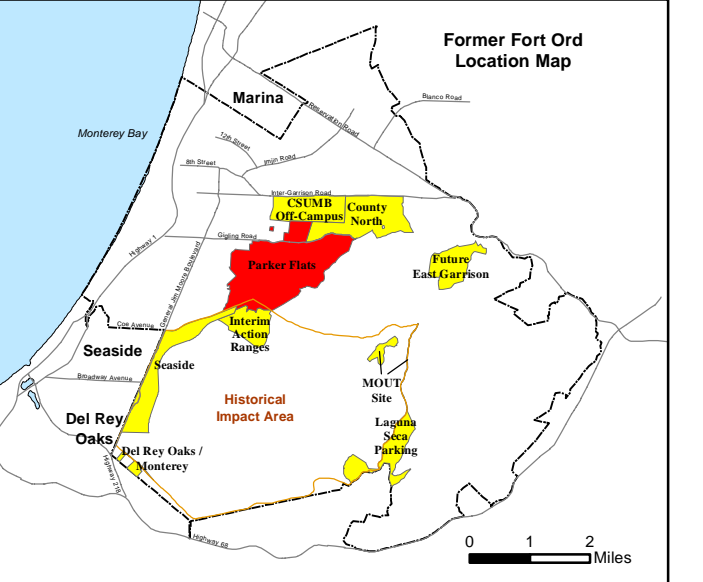
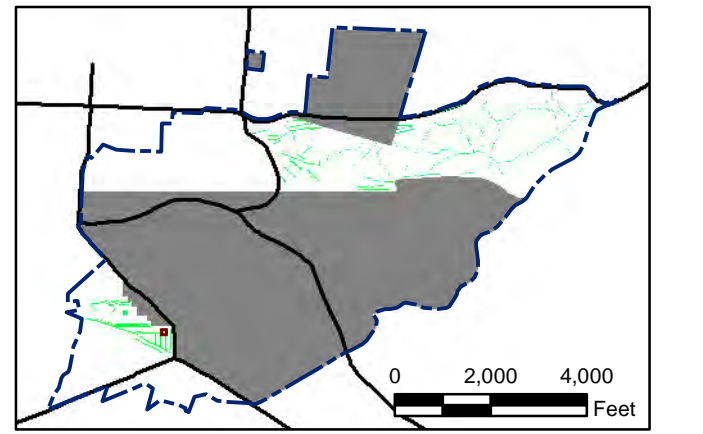
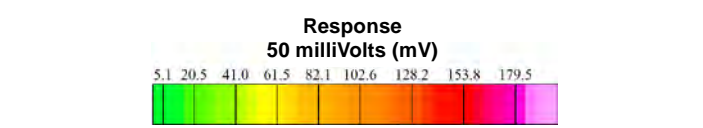
Map F2A - 28

T:\Projects\Parker Flats\PF_TIP\PF_TIP_Mapbooks\2012_06_18_PF_50mV_QC-2_DGM_Mpbk.mxd - 5/30/2013 @ 12:20:57 AM




Grid C2C7H0

- Legend**
- 3000 Target Location
 - ▬ Parker Flats Munitions Response Area
 - ▬ Major Road
 - Phase I Removal Action Area Completed by Army



State Plane California IV, NAD 1983 (U.S. Survey Foot)



Parker Flats MRA
50mV QC-2 DGM Surveys
Mapbook

FORA ESCA RP
Monterey County, California

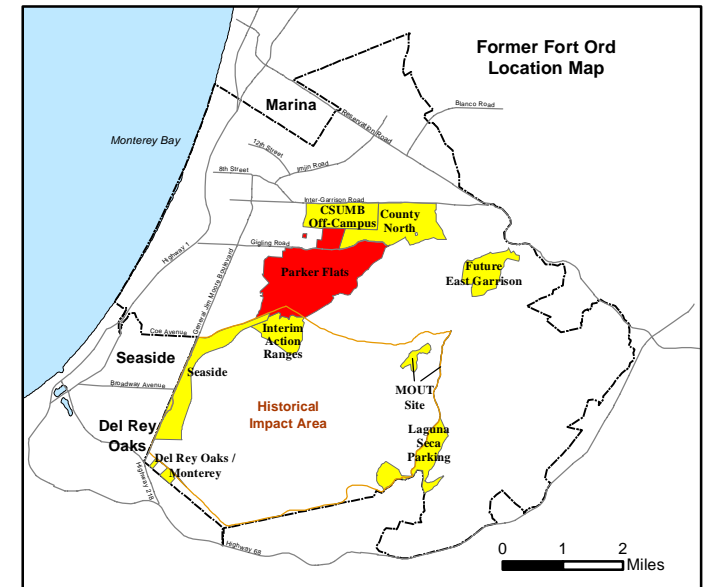
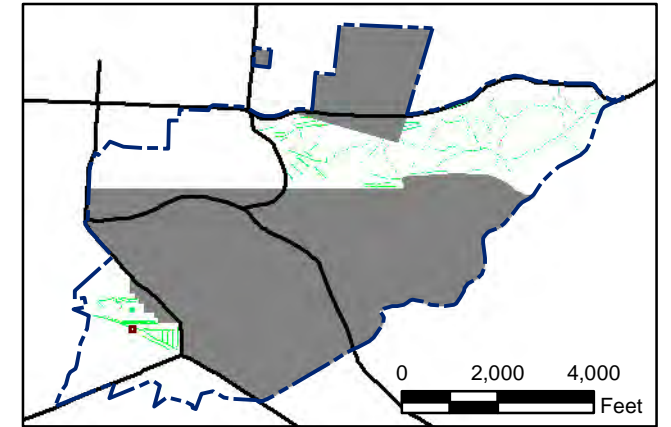
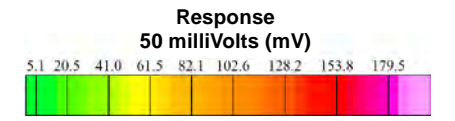
Map F2A - 29

T:\Projects\Parker Flats\PF_TIP\PF_TIP_Mapbooks\2012_06_18_Pf_50mV_QC-2_DGM_Mpbk.mxd - 5/30/2013 @ 12:20:57 AM




Grid C2C7H2

- Legend**
- 3000 Target Location
 - ▬ Parker Flats Munitions Response Area
 - ▬ Major Road
 - Phase I Removal Action Area Completed by Army



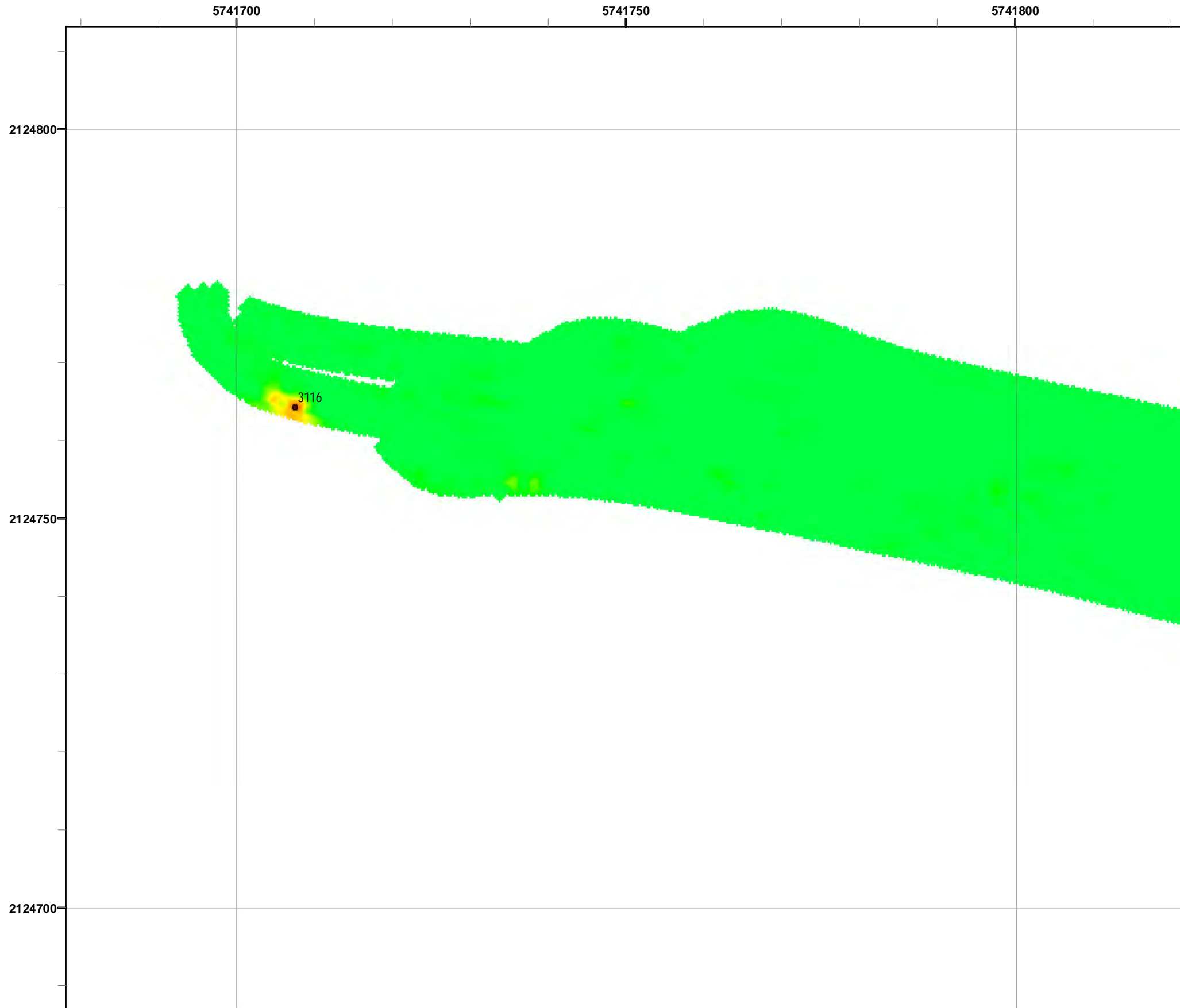
State Plane California IV, NAD 1983 (U.S. Survey Foot)



**Parker Flats MRA
50mV QC-2 DGM Surveys
Mapbook**

FORA ESCA RP
Monterey County, California

T:\Projects\Parker Flats\PF_TIP\PF_TIP_Mapbooks\2012_06_18_Pf_50mV_QC-2_DGM_Mpbk.mxd - 5/30/2013 @ 12:20:57 AM



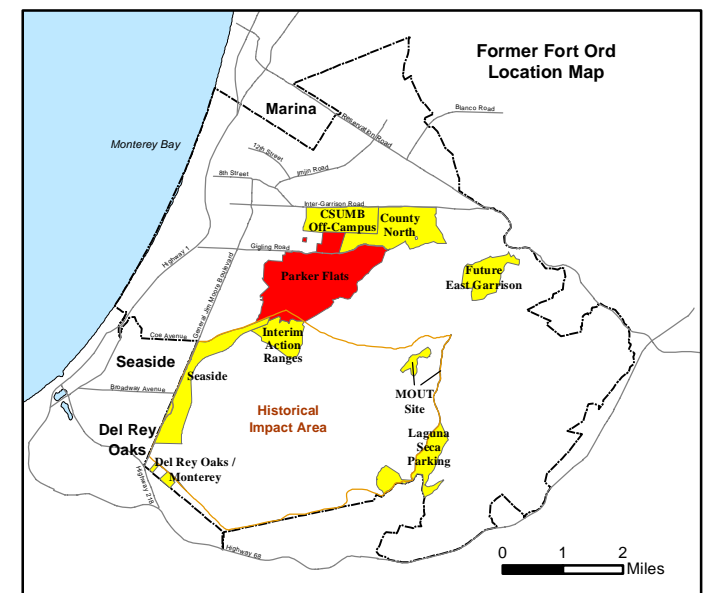
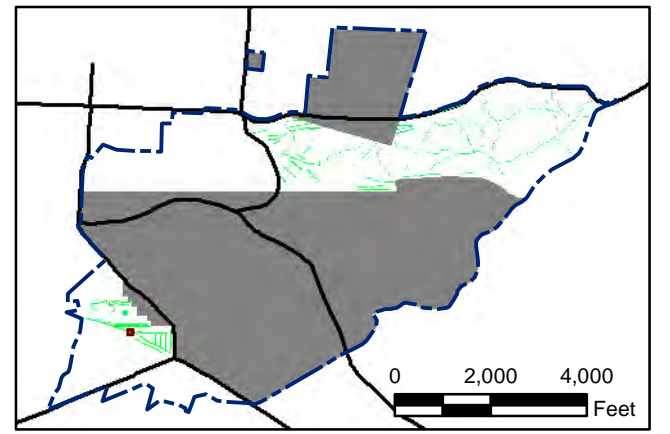
Legend

Grid C2C7H3

- 3000 Target Location
- ▬ Parker Flats Munitions Response Area
- ▬ Major Road
- Phase I Removal Action Area Completed by Army


Response
50 milliVolts (mV)

5.1	20.5	41.0	61.5	82.1	102.6	128.2	153.8	179.5
-----	------	------	------	------	-------	-------	-------	-------



State Plane California IV, NAD 1983 (U.S. Survey Foot)

0 15 30 Feet

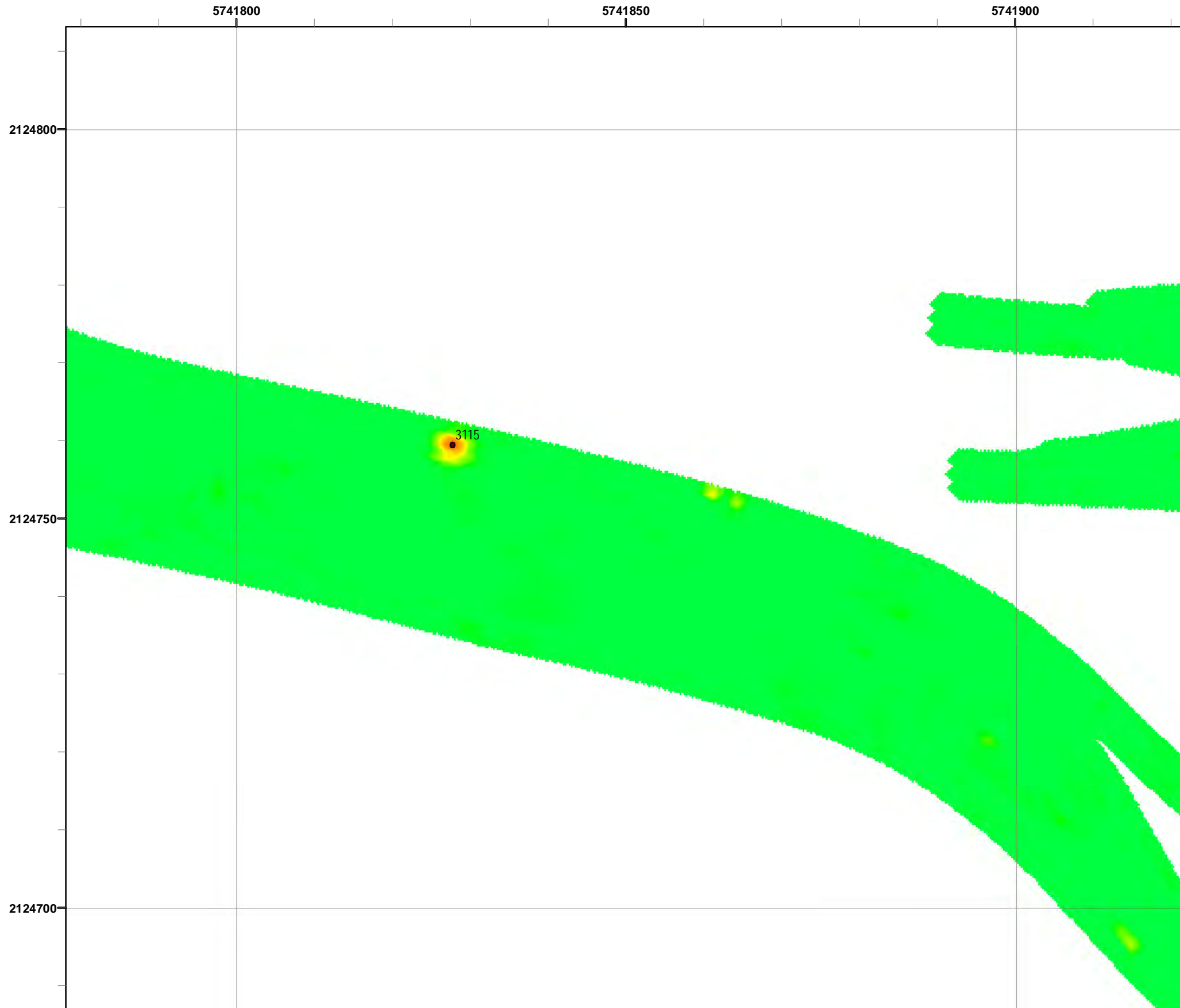


Parker Flats MRA
50mV QC-2 DGM Surveys
Mapbook

FORA ESCA RP
Monterey County, California

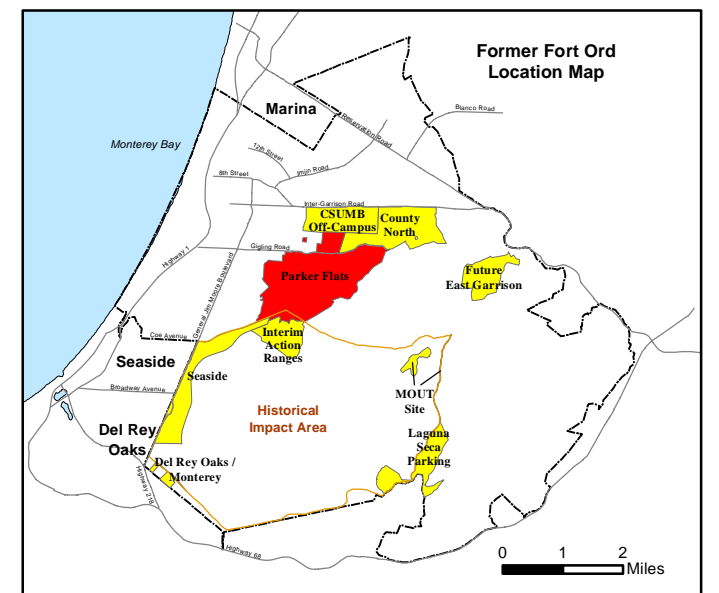
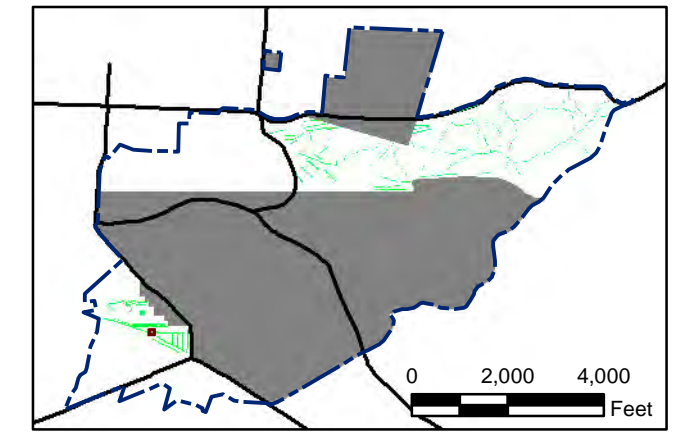
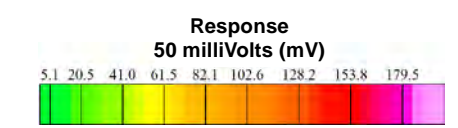
Map F2A - 31

T:\Projects\Parker Flats\PF_TIP\PF_TIP_Mapbooks\2012_06_18_PF_50mV_QC-2_DGM_Mpbk.mxd - 5/30/2013 @ 12:20:57 AM




Grid C2C7H4

- Legend**
- 3000 Target Location
 - ▬ Parker Flats Munitions Response Area
 - ▬ Major Road
 - Phase I Removal Action Area Completed by Army




State Plane California IV, NAD 1983 (U.S. Survey Foot)



Parker Flats MRA
50mV QC-2 DGM Surveys
Mapbook

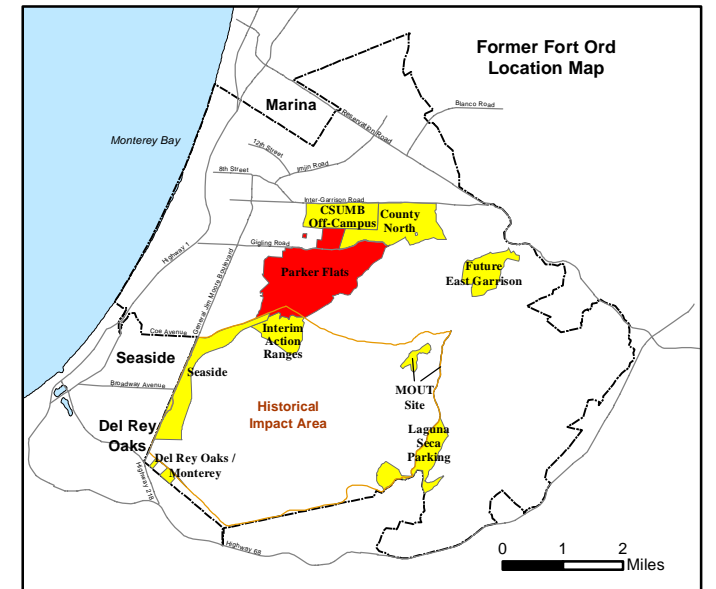
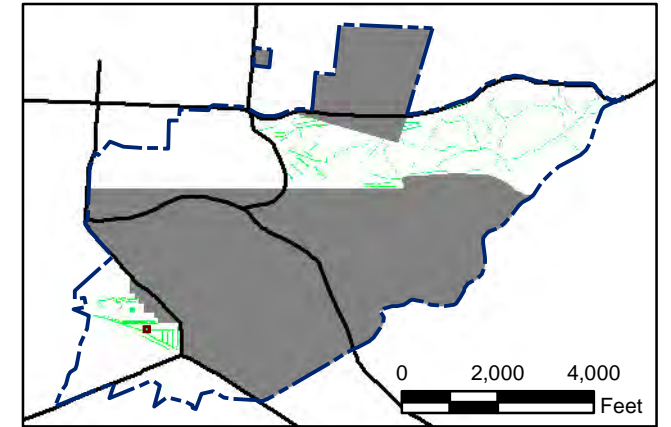
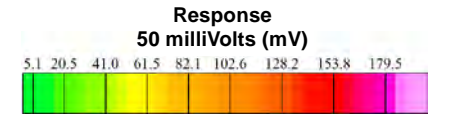
FORA ESCA RP
Monterey County, California

T:\Projects\Parker Flats\PF_TIP\PF_TIP_Mapbooks\2012_06_18_PF_50mV_QC-2_DGM_Mpbk.mxd - 5/30/2013 @ 12:20:57 AM




Grid C2C7H5

- Legend**
- 3000 Target Location
 - ▬ Parker Flats Munitions Response Area
 - ▬ Major Road
 - Phase I Removal Action Area Completed by Army




State Plane California IV, NAD 1983 (U.S. Survey Foot)



**Parker Flats MRA
50mV QC-2 DGM Surveys
Mapbook**

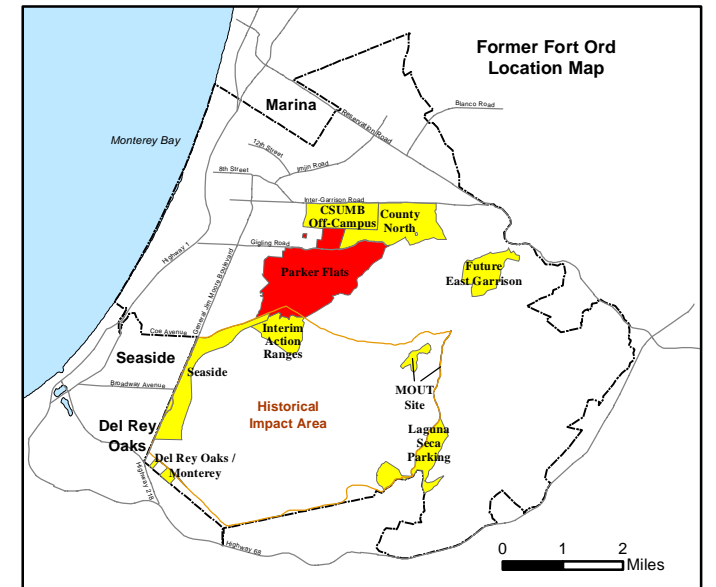
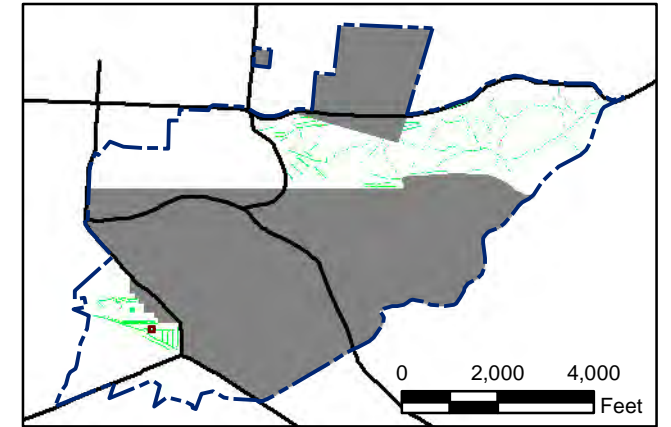
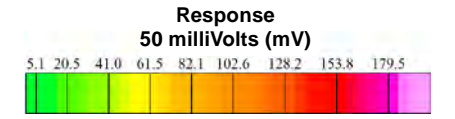
FORA ESCA RP
Monterey County, California

T:\Projects\Parker Flats\PF_TIP\PF_TIP_Mapbooks\2012_06_18_Pf_50mV_QC-2_DGM_Mpbk.mxd - 5/30/2013 @ 12:20:57 AM




Grid C2C7H6

- Legend**
- 3000 Target Location
 - ▬ Parker Flats Munitions Response Area
 - ▬ Major Road
 - Phase I Removal Action Area Completed by Army



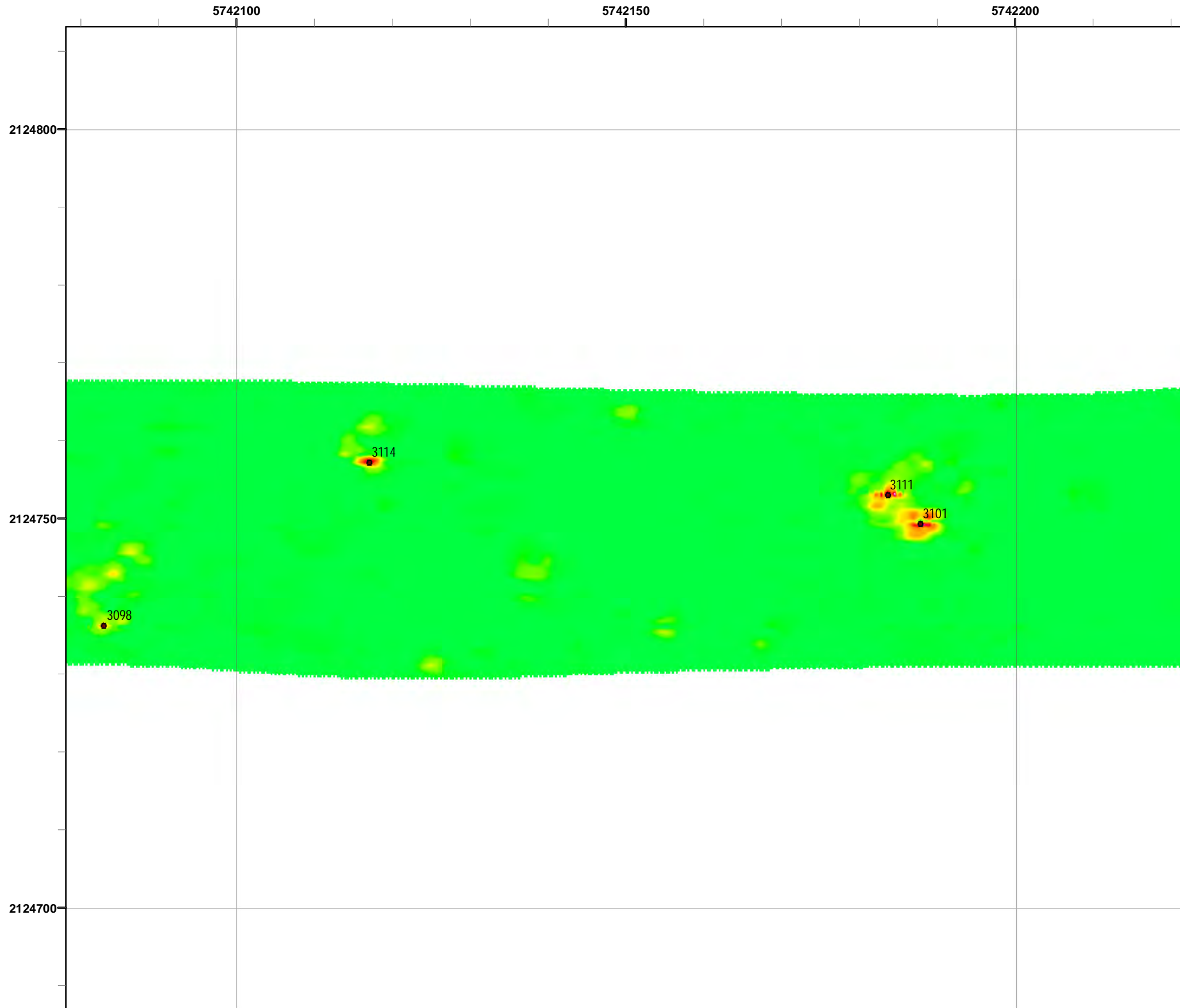
State Plane California IV, NAD 1983 (U.S. Survey Foot)



**Parker Flats MRA
50mV QC-2 DGM Surveys
Mapbook**

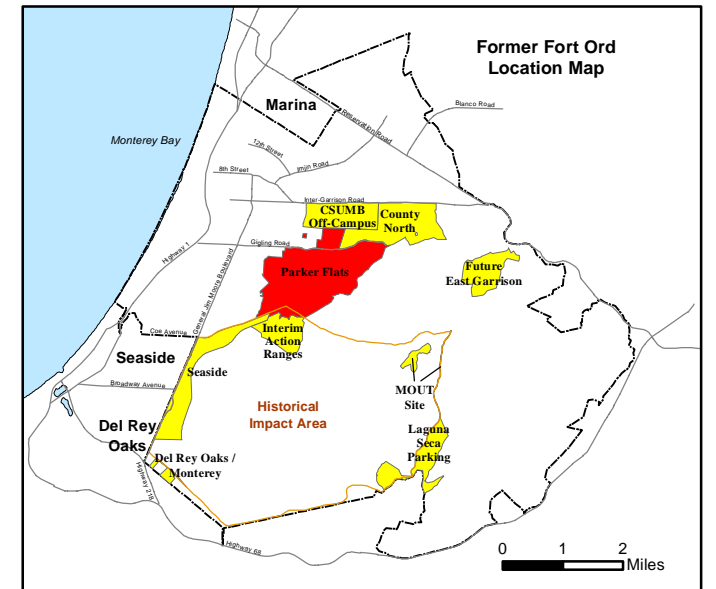
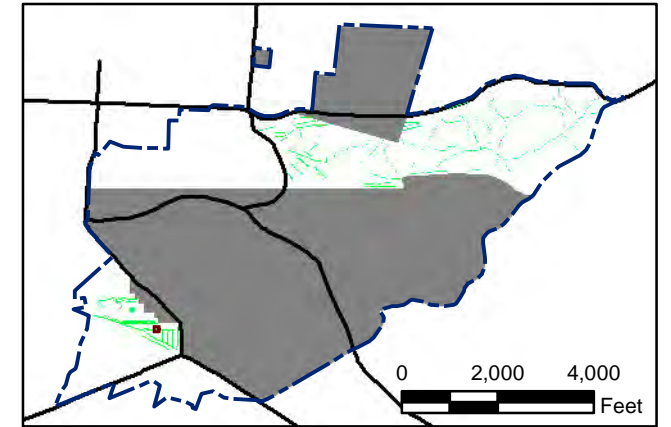
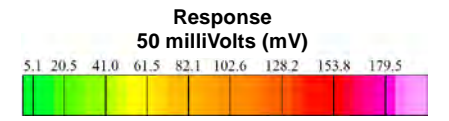
FORA ESCA RP
Monterey County, California

T:\Projects\Parker Flats\PF_TIP\PF_TIP_Mapbooks\2012_06_18_Pf_50mV_QC-2_DGM_Mpbk.mxd - 5/30/2013 @ 12:20:57 AM




Grid C2C7H7

- Legend**
- 3000 Target Location
 - ▬ Parker Flats Munitions Response Area
 - ▬ Major Road
 - Phase I Removal Action Area Completed by Army



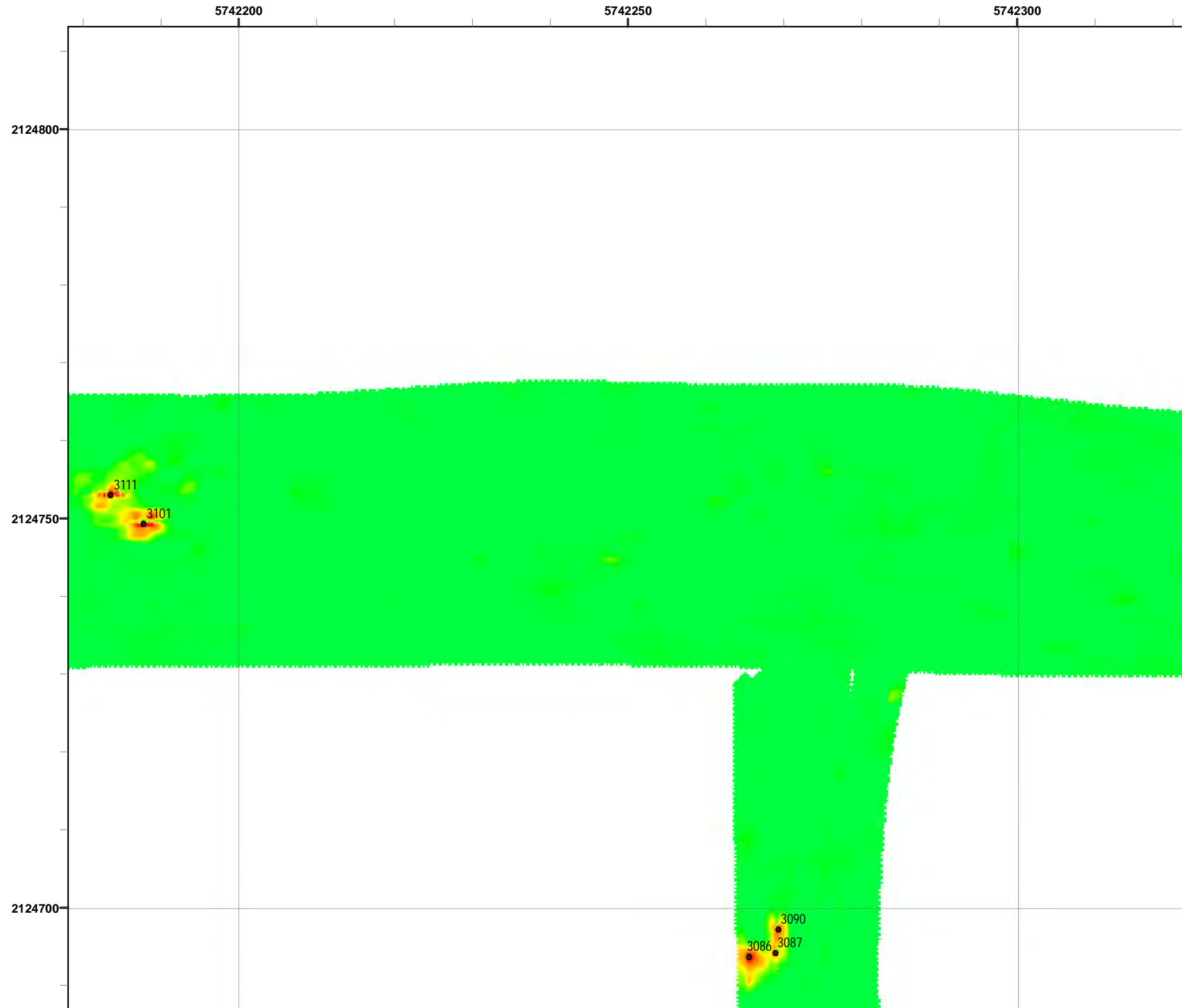
State Plane California IV, NAD 1983 (U.S. Survey Foot)



**Parker Flats MRA
50mV QC-2 DGM Surveys
Mapbook**

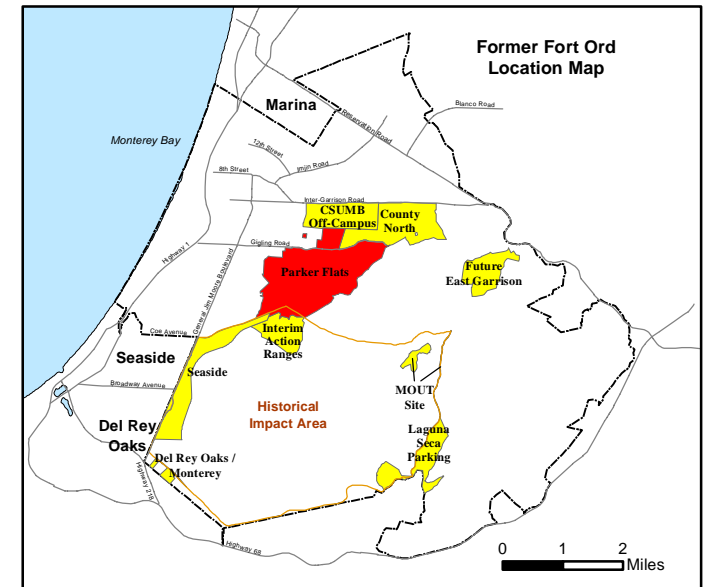
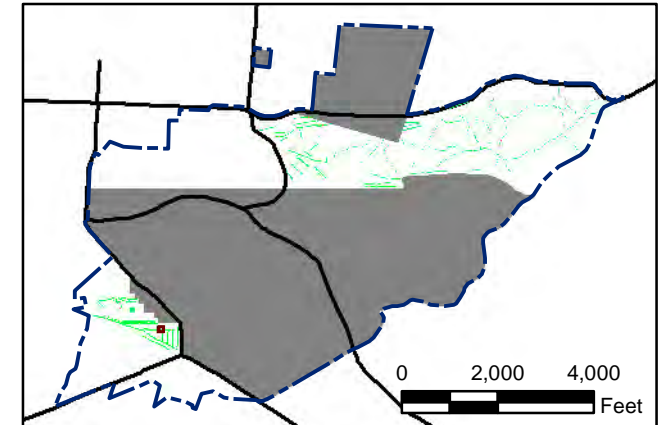
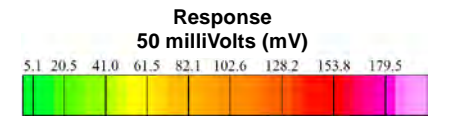
FORA ESCA RP
Monterey County, California

T:\Projects\Parker Flats\PF_TIP\PF_TIP_Mapbooks\2012_06_18_Pf_50mV_QC-2_DGM_Mpbk.mxd - 5/30/2013 @ 12:20:57 AM




Grid C2C7H8

- Legend**
- 3000 Target Location
 - ▬ Parker Flats Munitions Response Area
 - ▬ Major Road
 - Phase I Removal Action Area Completed by Army



State Plane California IV, NAD 1983 (U.S. Survey Foot)



**Parker Flats MRA
50mV QC-2 DGM Surveys
Mapbook**

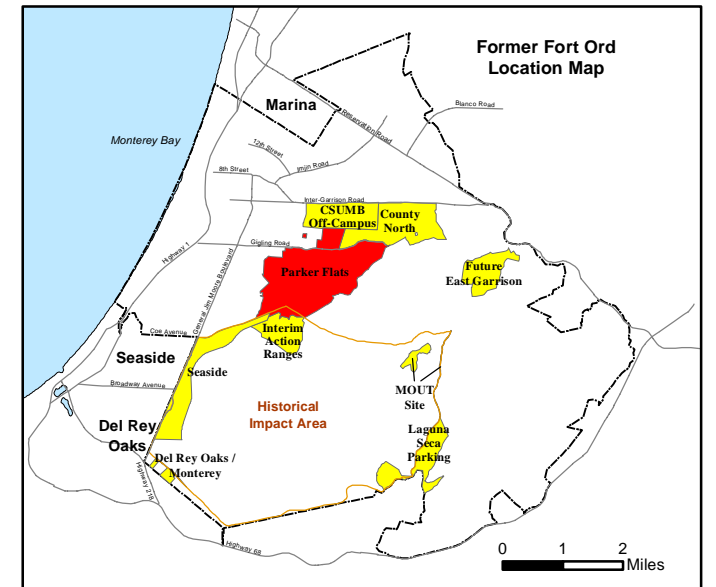
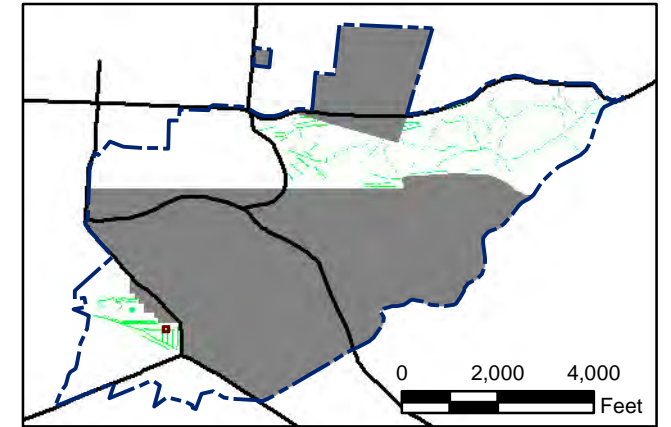
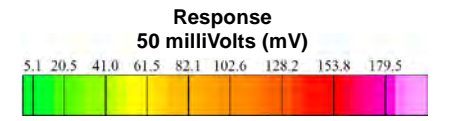
FORA ESCA RP
Monterey County, California

T:\Projects\Parker Flats\PF_TIP\PF_TIP_Mapbooks\2012_06_18_Pf_50mV_QC-2_DGM_Mpbk.mxd - 5/30/2013 @ 12:20:57 AM




Grid C2C7H9

- Legend**
- 3000 Target Location
 - Parker Flats Munitions Response Area
 - Major Road
 - Phase I Removal Action Area Completed by Army



State Plane California IV, NAD 1983 (U.S. Survey Foot)


0 15 30 Feet



Parker Flats MRA
50mV QC-2 DGM Surveys
Mapbook

FORA ESCA RP
Monterey County, California

T:\Projects\Parker Flats\PF_TIP\PF_TIP_Mapbooks\2012_06_18_Pf_50mV_QC-2_DGM_Mpbk.mxd - 5/30/2013 @ 12:20:57 AM

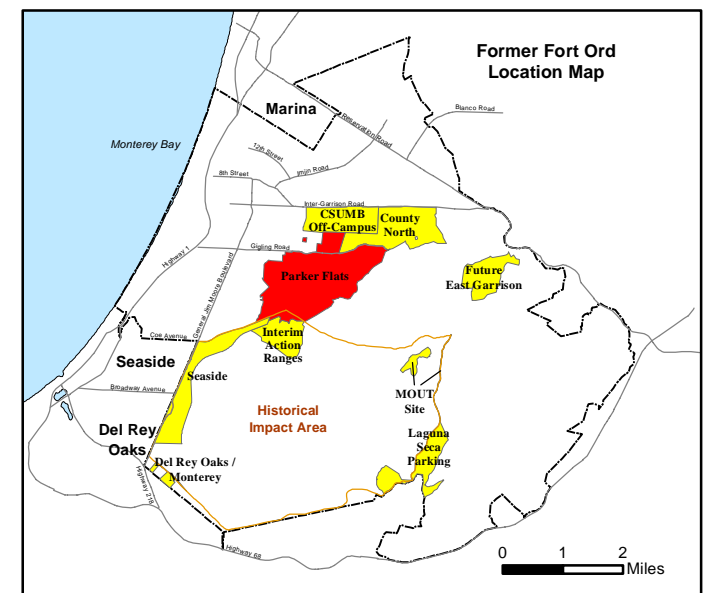
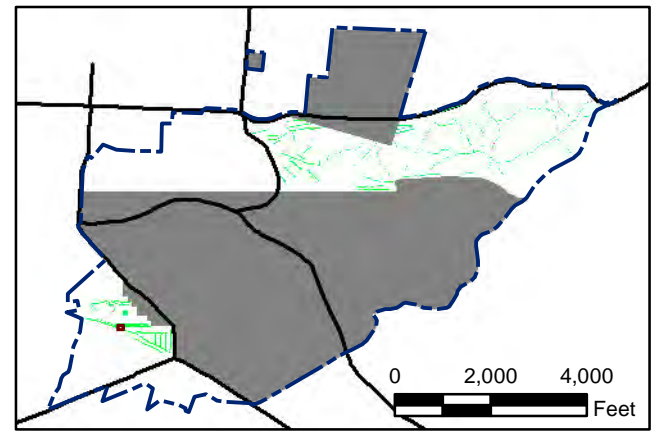


Legend

- 3000 Target Location
- ▬ Parker Flats Munitions Response Area
- ▬ Major Road
- Phase I Removal Action Area Completed by Army


Response
50 milliVolts (mV)

5.1	20.5	41.0	61.5	82.1	102.6	128.2	153.8	179.5
-----	------	------	------	------	-------	-------	-------	-------



State Plane California IV, NAD 1983 (U.S. Survey Foot)

0 15 30 Feet



Parker Flats MRA
50mV QC-2 DGM Surveys
Mapbook

FORA ESCA RP
Monterey County, California

Map F2A - 38

T:\Projects\Parker Flats\PF_TIP\PF_TIP_Mapbooks\2012_06_18_Pf_50mV_QC-2_DGM_Mpbk.mxd - 5/30/2013 @ 12:20:57 AM

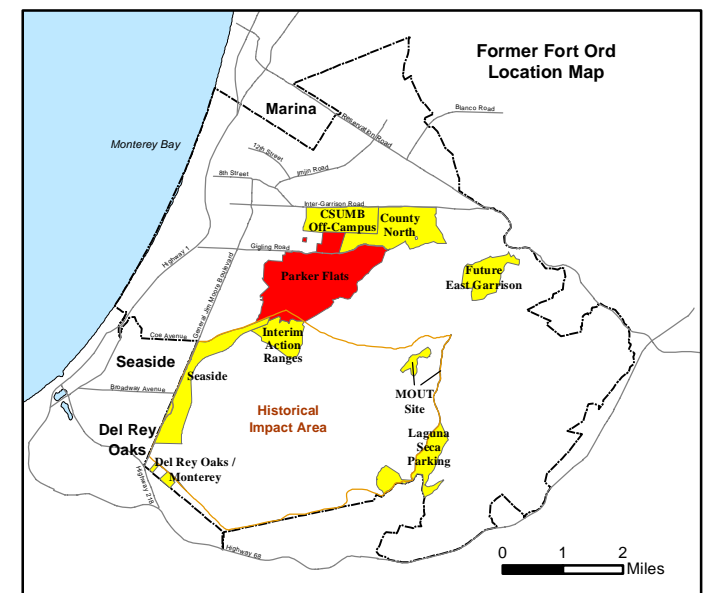
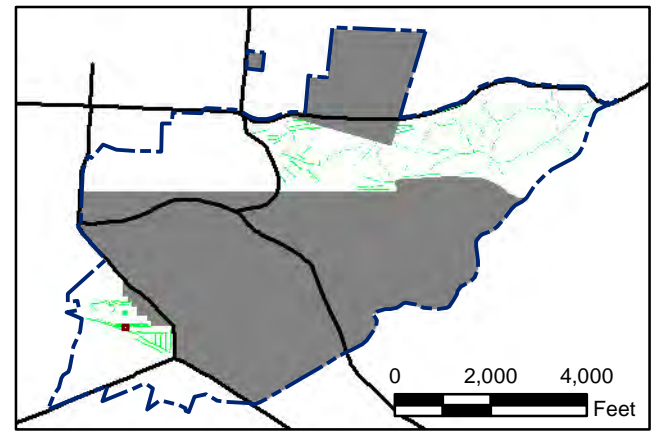


Legend

- 3000 Target Location
- ▬ Parker Flats Munitions Response Area
- ▬ Major Road
- Phase I Removal Action Area Completed by Army


Response
50 milliVolts (mV)

5.1	20.5	41.0	61.5	82.1	102.6	128.2	153.8	179.5
-----	------	------	------	------	-------	-------	-------	-------



State Plane California IV, NAD 1983 (U.S. Survey Foot)

0 15 30 Feet



Parker Flats MRA
50mV QC-2 DGM Surveys
Mapbook

FORA ESCA RP
Monterey County, California

Map F2A - 39

T:\Projects\Parker Flats\PF_TIP\PF_TIP_Mapbooks\2012_06_18_Pf_50mV_QC-2_DGM_Mpbk.mxd - 5/30/2013 @ 12:20:57 AM

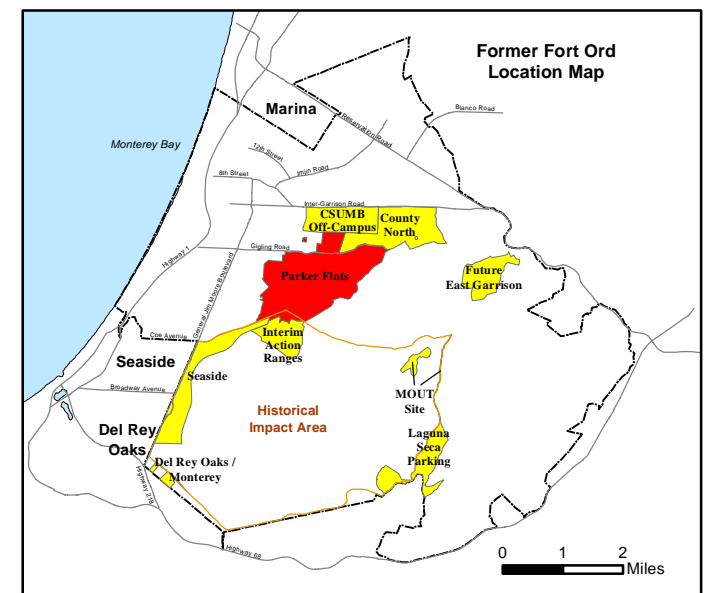
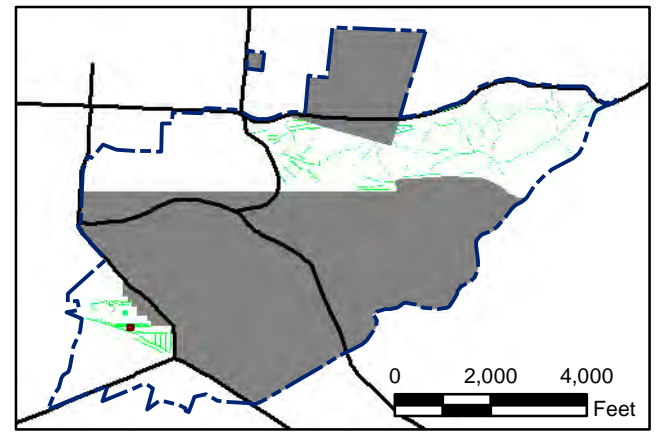


Legend

- 3000 Target Location
- Parker Flats Munitions Response Area
- Major Road
- Phase I Removal Action Area Completed by Army


Response
50 milliVolts (mV)

5.1	20.5	41.0	61.5	82.1	102.6	128.2	153.8	179.5
-----	------	------	------	------	-------	-------	-------	-------



State Plane California IV, NAD 1983 (U.S. Survey Foot)

0 15 30 Feet



Parker Flats MRA
50mV QC-2 DGM Surveys
Mapbook

FORA ESCA RP
Monterey County, California

Map F2A - 40

T:\Projects\Parker Flats\PF_TIP\PF_TIP_Mapbooks\2012_06_18_Pf_50mV_QC-2_DGM_Mpbk.mxd - 5/30/2013 @ 12:20:57 AM

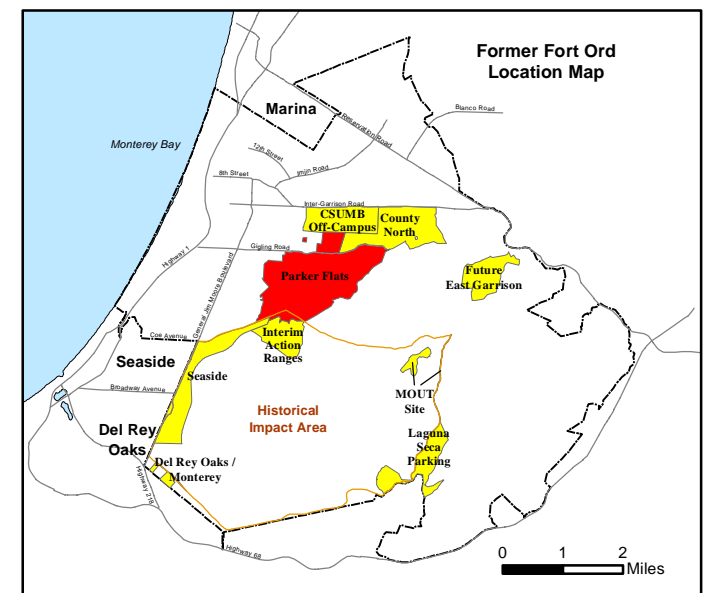
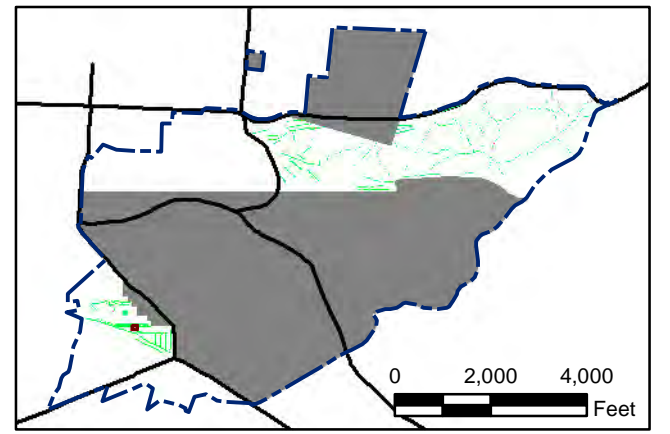


Legend

- Target Location
- ▬ Parker Flats Munitions Response Area
- ▬ Major Road
- Phase I Removal Action Area Completed by Army


Response
50 milliVolts (mV)

5.1	20.5	41.0	61.5	82.1	102.6	128.2	153.8	179.5
-----	------	------	------	------	-------	-------	-------	-------



State Plane California IV, NAD 1983 (U.S. Survey Foot)

0 15 30 Feet




Parker Flats MRA
50mV QC-2 DGM Surveys
Mapbook

FORA ESCA RP
Monterey County, California

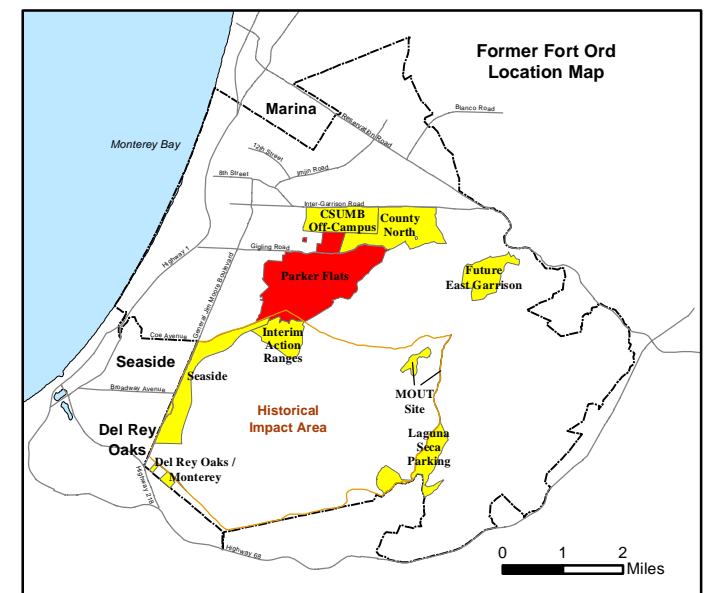
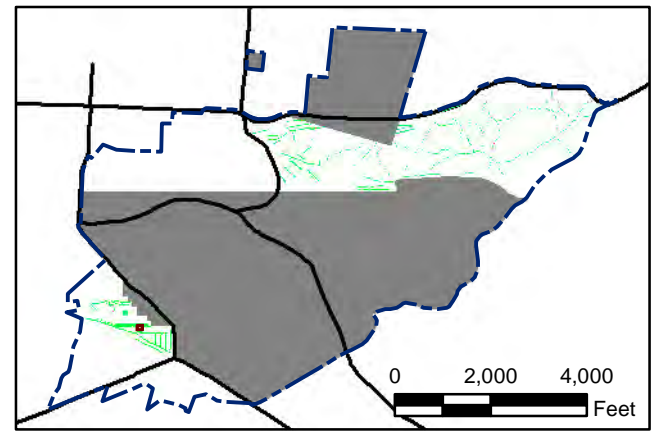
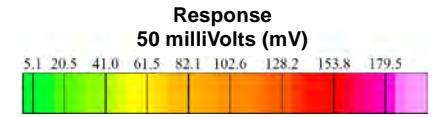
Map F2A - 41

T:\Projects\Parker Flats\PF_TIP\PF_TIP_Mapbooks\2012_06_18_Pf_50mV_QC-2_DGM_Mpbk.mxd - 5/30/2013 @ 12:20:57 AM




Grid C2C715

- Legend**
- 3000 Target Location
 - ▬ Parker Flats Munitions Response Area
 - ▬ Major Road
 - Phase I Removal Action Area Completed by Army



State Plane California IV, NAD 1983 (U.S. Survey Foot)




Parker Flats MRA
50mV QC-2 DGM Surveys
Mapbook

FORA ESCA RP
Monterey County, California

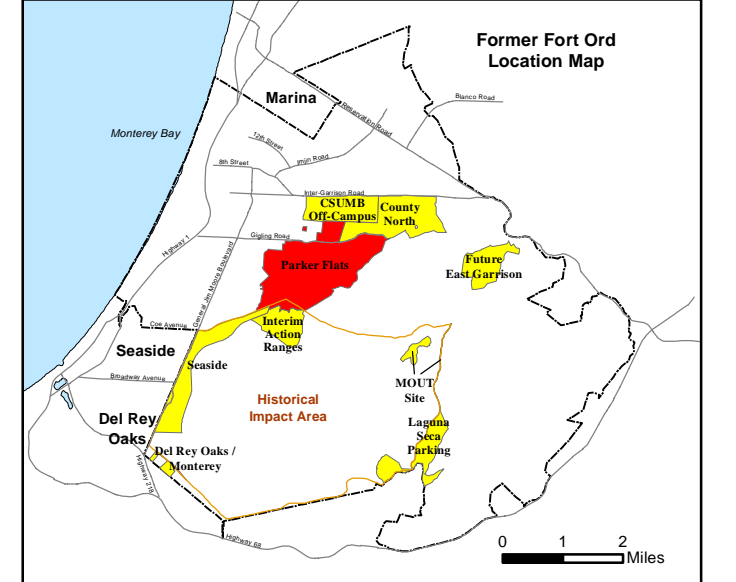
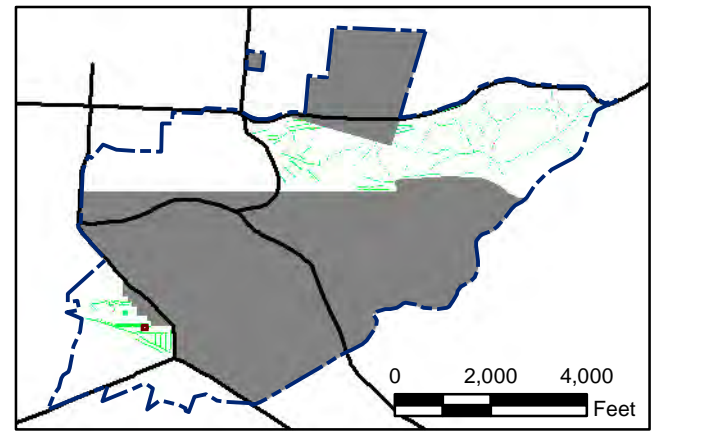
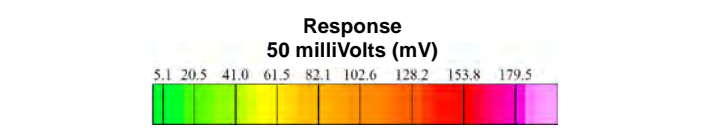
Map F2A - 42

T:\Projects\Parker Flats\PF_TIP\PF_TIP_Mapbooks\2012_06_18_Pf_50mV_QC-2_DGM_Mpbk.mxd - 5/30/2013 @ 12:20:57 AM



Grid C2C716

- Legend**
- 3000 Target Location
 - Parker Flats Munitions Response Area
 - Major Road
 - Phase I Removal Action Area Completed by Army



State Plane California IV, NAD 1983 (U.S. Survey Foot)




Parker Flats MRA
50mV QC-2 DGM Surveys
Mapbook

FORA ESCA RP
Monterey County, California

Map F2A - 43

T:\Projects\Parker Flats\PF_TIP\PF_TIP_Mapbooks\2012_06_18_PF_50mV_QC-2_DGM_Mpbk.mxd - 5/30/2013 @ 12:20:57 AM



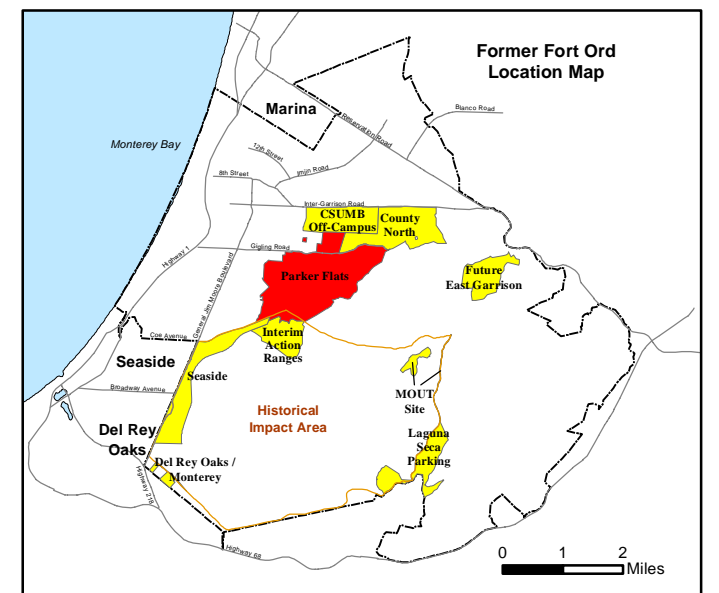
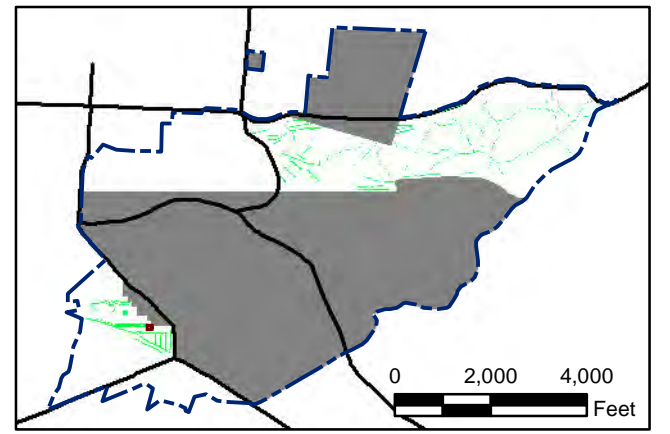
Legend

Grid C2C717

- 3000 Target Location
- ▬ Parker Flats Munitions Response Area
- ▬ Major Road
- Phase I Removal Action Area Completed by Army


Response
50 milliVolts (mV)

5.1	20.5	41.0	61.5	82.1	102.6	128.2	153.8	179.5
-----	------	------	------	------	-------	-------	-------	-------



State Plane California IV, NAD 1983 (U.S. Survey Foot)

0 15 30 Feet




Parker Flats MRA
50mV QC-2 DGM Surveys
Mapbook

FORA ESCA RP
Monterey County, California

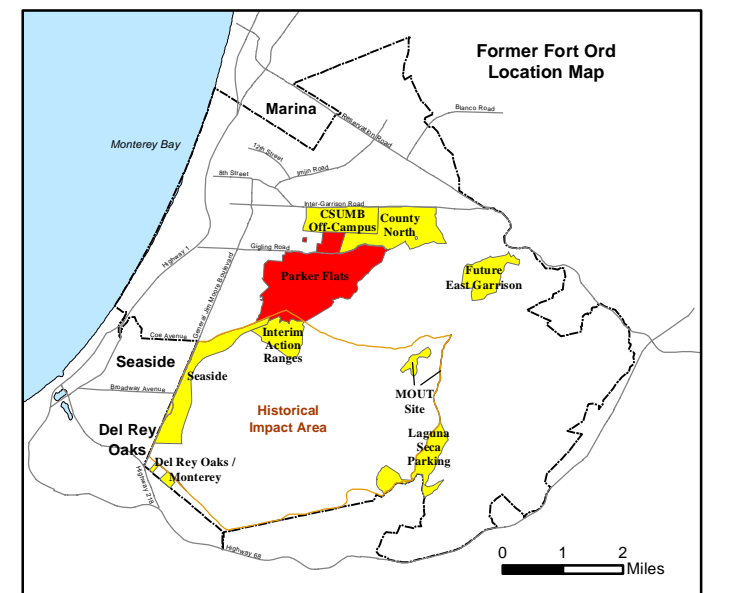
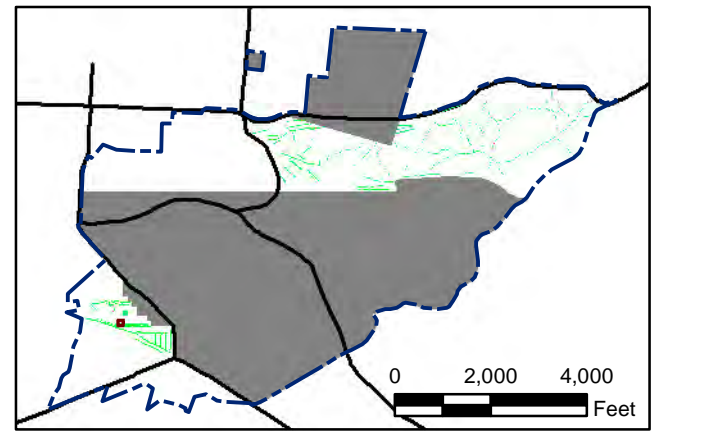
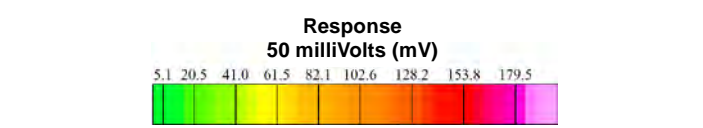
Map F2A - 44

T:\Projects\Parker Flats\PF_TIP\PF_TIP\PF_TIP_Mapbooks\2012_06_18_Pf_50mV_QC-2_DGM_Mpbk.mxd - 5/30/2013 @ 12:20:57 AM




Grid C2C7J1

- Legend**
- 3000 Target Location
 - ▬ Parker Flats Munitions Response Area
 - ▬ Major Road
 - Phase I Removal Action Area Completed by Army



State Plane California IV, NAD 1983 (U.S. Survey Foot)




Parker Flats MRA
50mV QC-2 DGM Surveys
Mapbook

FORA ESCA RP
Monterey County, California

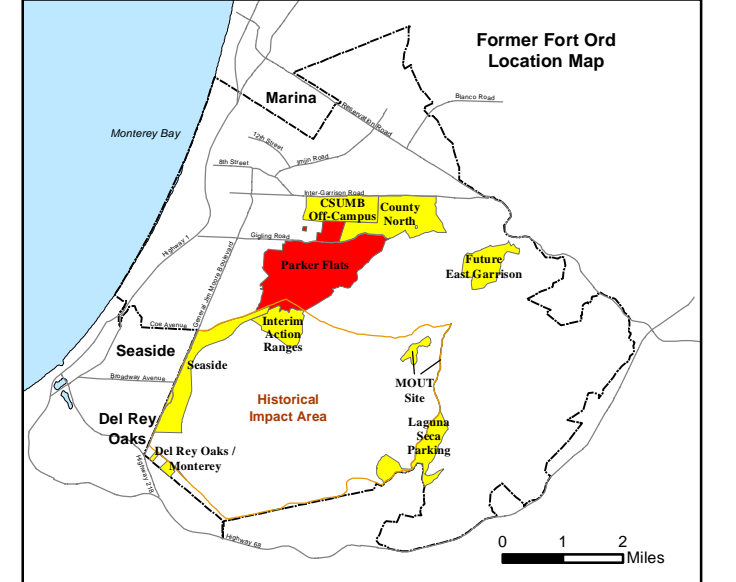
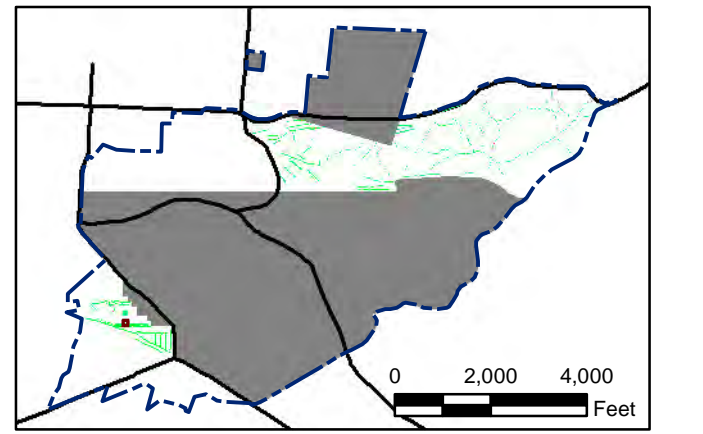
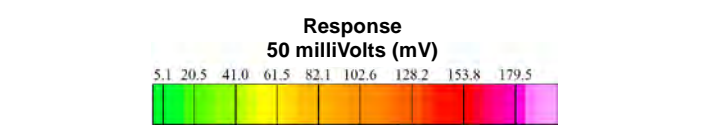
Map F2A - 45

T:\Projects\Parker Flats\PF_TIP\PF_TIP_50mV_QC-2_DGM_Mpbk.mxd - 5/30/2013 @ 12:20:57 AM




Grid C2C7J2

- Legend**
- 3000 Target Location
 - ▬ Parker Flats Munitions Response Area
 - ▬ Major Road
 - Phase I Removal Action Area Completed by Army



State Plane California IV, NAD 1983 (U.S. Survey Foot)




Parker Flats MRA
50mV QC-2 DGM Surveys
Mapbook

FORA ESCA RP
Monterey County, California

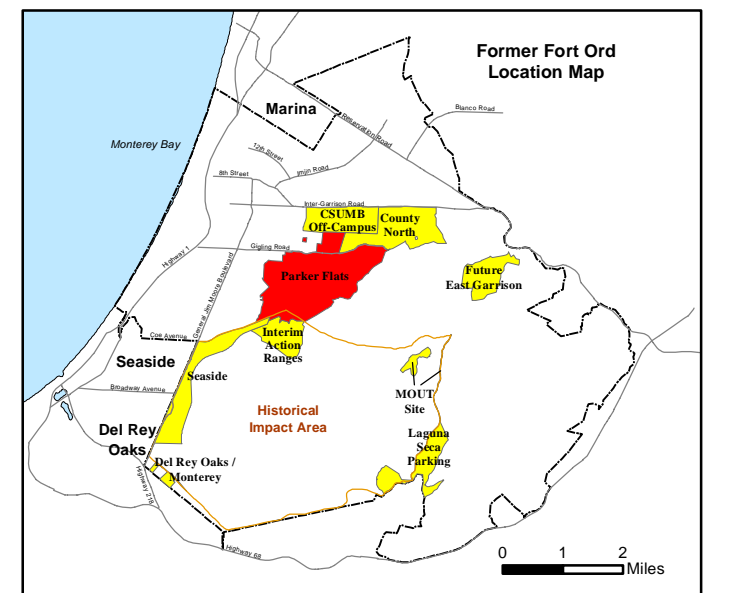
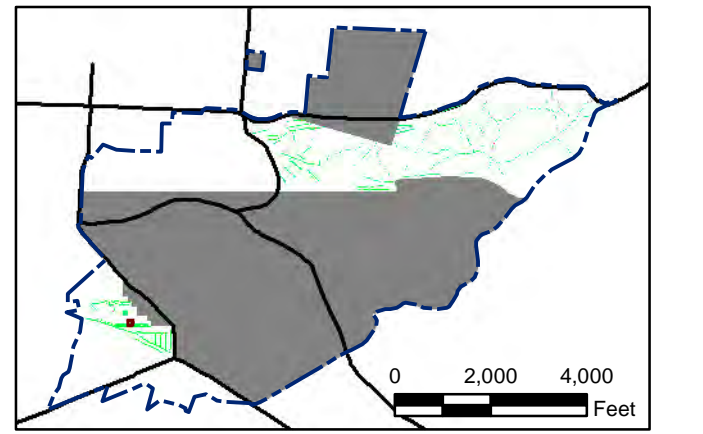
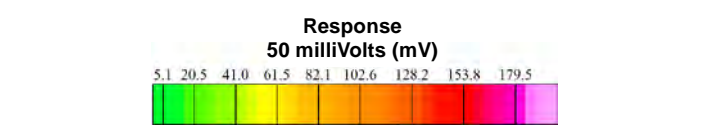
Map F2A - 46

T:\Projects\Parker Flats\PF_TIP\PF_TIP_Mapbooks\2012_06_18_PF_50mV_QC-2_DGM_Mpbk.mxd - 5/30/2013 @ 12:20:57 AM



Grid C2C7J3

- Legend**
- 3000 Target Location
 - ▬ Parker Flats Munitions Response Area
 - ▬ Major Road
 - Phase I Removal Action Area Completed by Army



State Plane California IV, NAD 1983 (U.S. Survey Foot)

0 15 30 Feet




Parker Flats MRA
50mV QC-2 DGM Surveys
Mapbook

FORA ESCA RP
Monterey County, California

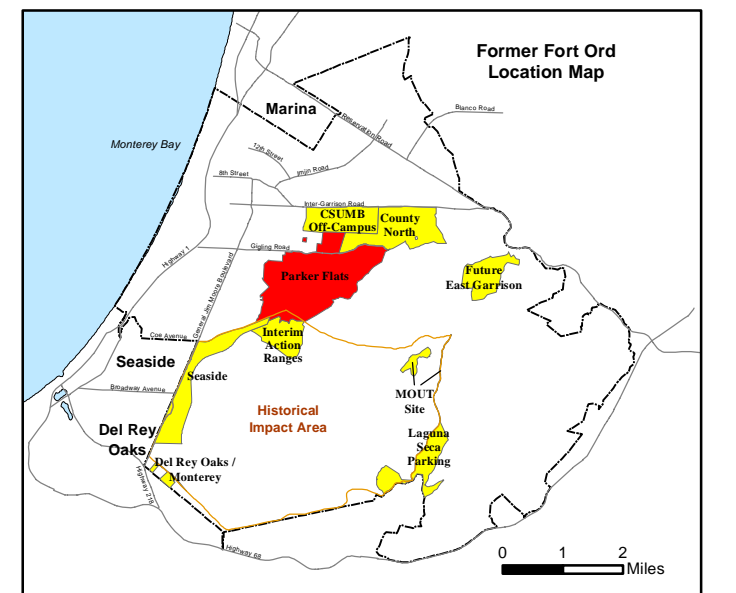
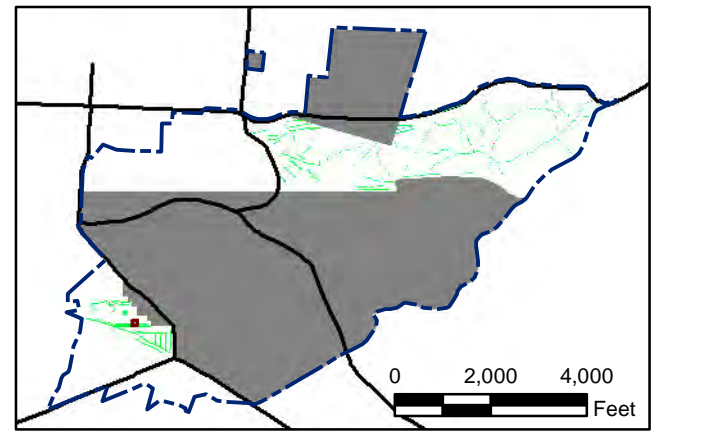
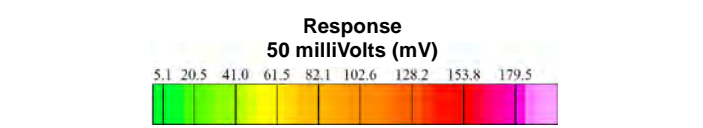
Map F2A - 47

T:\Projects\Parker Flats\PF_TIP\PF_TIP\PF_TIP_Mapbooks\2012_06_18_PF_50mV_QC-2_DGM_Mpbk.mxd - 5/30/2013 @ 12:20:57 AM



Grid C2C7J4

- Legend**
- 3000 Target Location
 - ▬ Parker Flats Munitions Response Area
 - ▬ Major Road
 - Phase I Removal Action Area Completed by Army



State Plane California IV, NAD 1983 (U.S. Survey Foot)




Parker Flats MRA
50mV QC-2 DGM Surveys
Mapbook

FORA ESCA RP
Monterey County, California

Map F2A - 48

T:\Projects\Parker Flats\PF_TIP\PF_TIP_Mapbooks\2012_06_18_Pf_50mV_QC-2_DGM_Mpbk.mxd - 5/30/2013 @ 12:20:57 AM



Legend

- Target Location
- Parker Flats Munitions Response Area
- Major Road
- Phase I Removal Action Area Completed by Army

Grid C2C7J5

Response
50 milliVolts (mV)

0 2,000 4,000 Feet

0 1 2 Miles

State Plane California IV, NAD 1983 (U.S. Survey Foot)

0 15 30 Feet

Parker Flats MRA
50mV QC-2 DGM Surveys
Mapbook

FORA ESCA RP
Monterey County, California

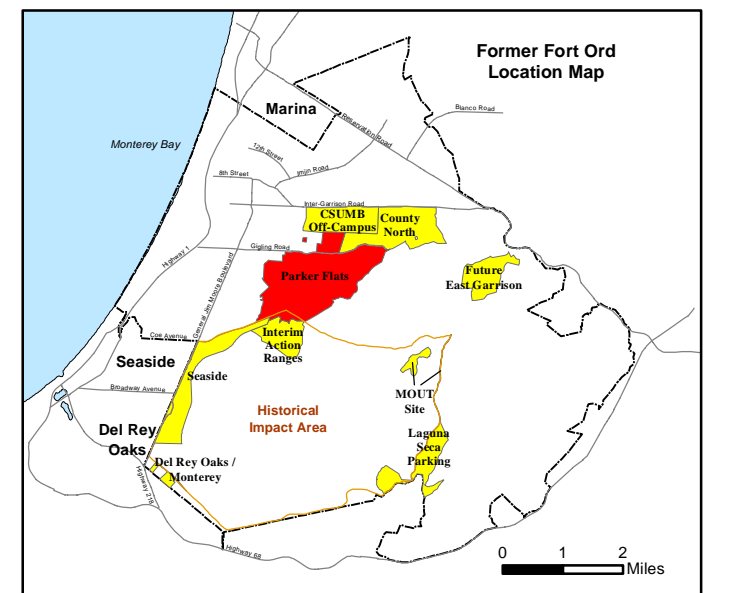
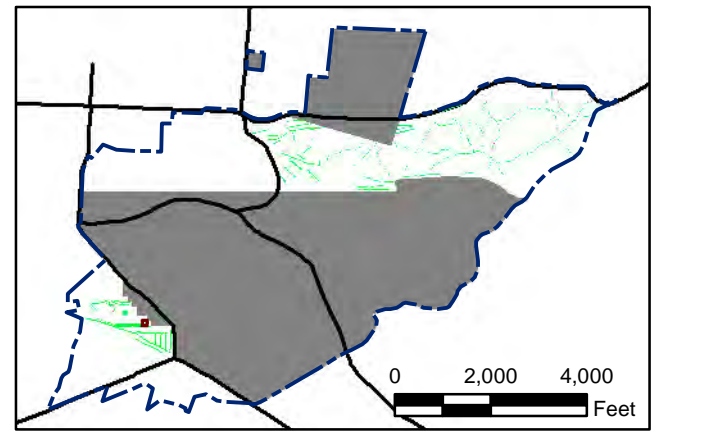
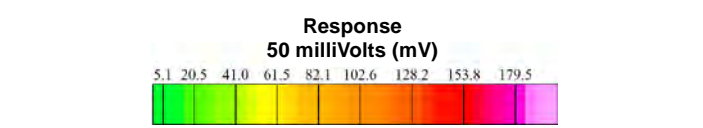
Map F2A - 49

T:\Projects\Parker Flats\PF_TIP\PF_TIP_Mapbooks\2012_06_18_Pf_50mV_QC-2_DGM_Mpbk.mxd - 5/30/2013 @ 12:20:57 AM



Grid C2C7J6

- Legend**
- 3000 Target Location
 - ▬ Parker Flats Munitions Response Area
 - ▬ Major Road
 - Phase I Removal Action Area Completed by Army



State Plane California IV, NAD 1983 (U.S. Survey Foot)

0 15 30 Feet




Parker Flats MRA
50mV QC-2 DGM Surveys
Mapbook

FORA ESCA RP
Monterey County, California

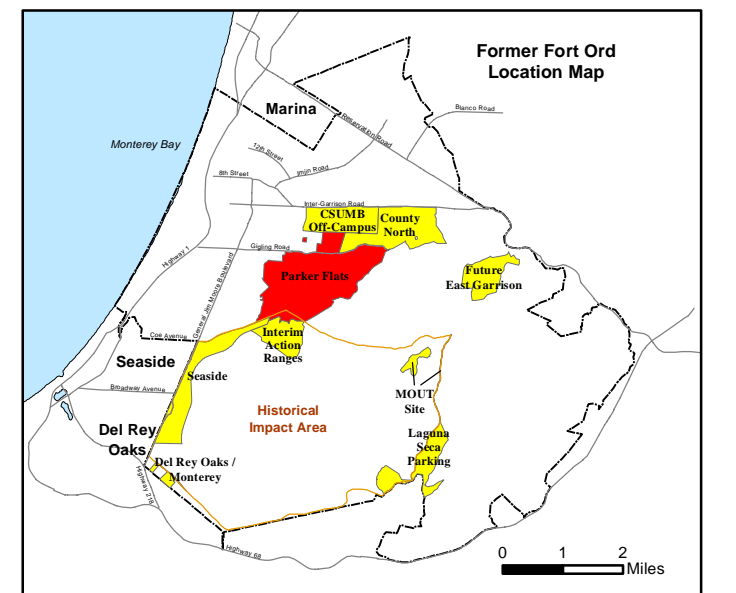
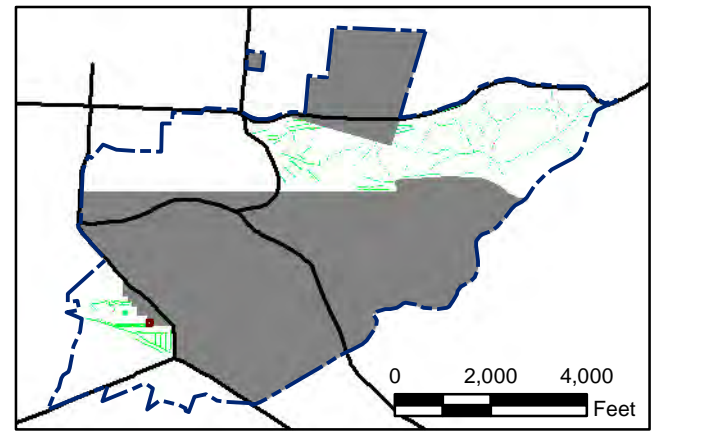
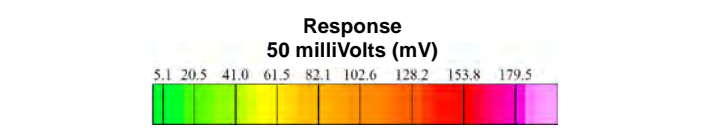
Map F2A - 50

T:\Projects\Parker Flats\PF_TIP\PF_TIP_Mapbooks\2012_06_18_Pf_50mV_QC-2_DGM_Mpbk.mxd - 5/30/2013 @ 12:20:57 AM



Grid C2C7J7

- Legend**
- 3000 Target Location
 - ▬ Parker Flats Munitions Response Area
 - ▬ Major Road
 - Phase I Removal Action Area Completed by Army



State Plane California IV, NAD 1983 (U.S. Survey Foot)

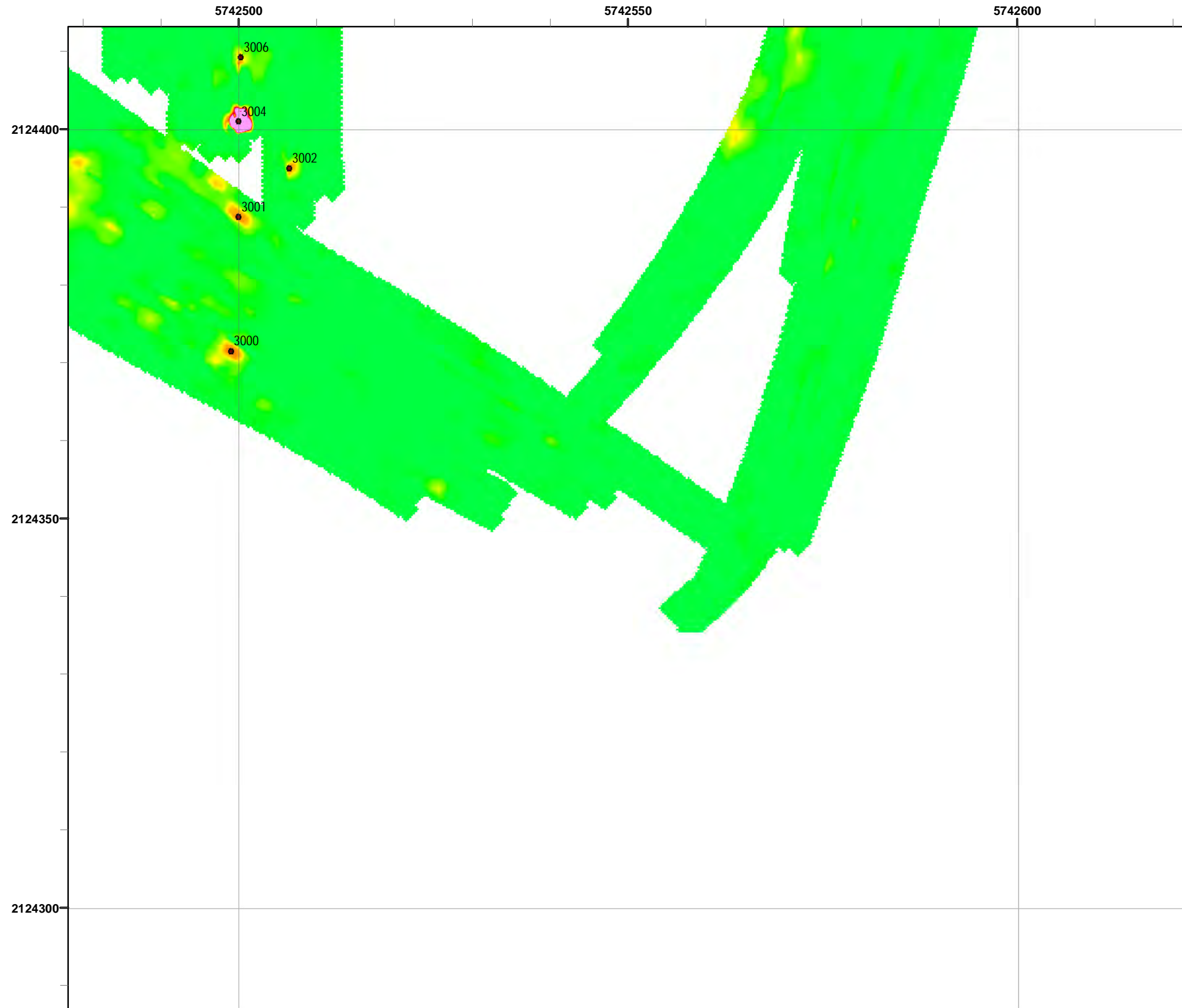


Parker Flats MRA
50mV QC-2 DGM Surveys
Mapbook

FORA ESCA RP
Monterey County, California

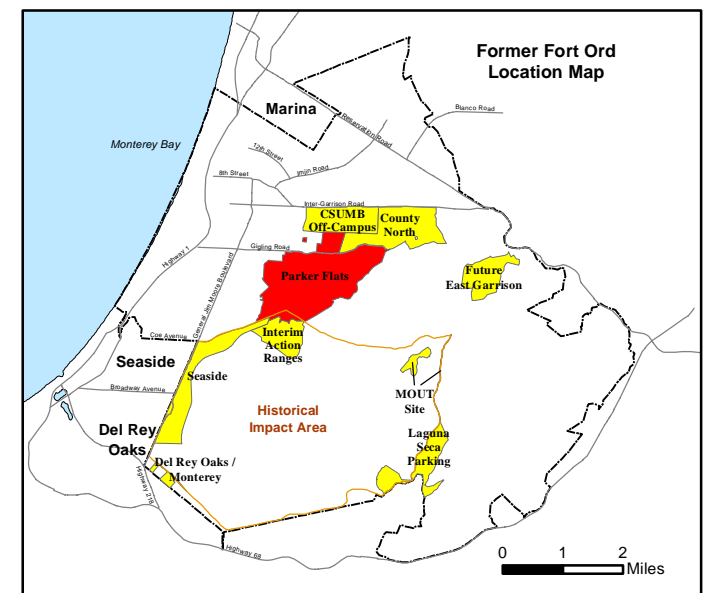
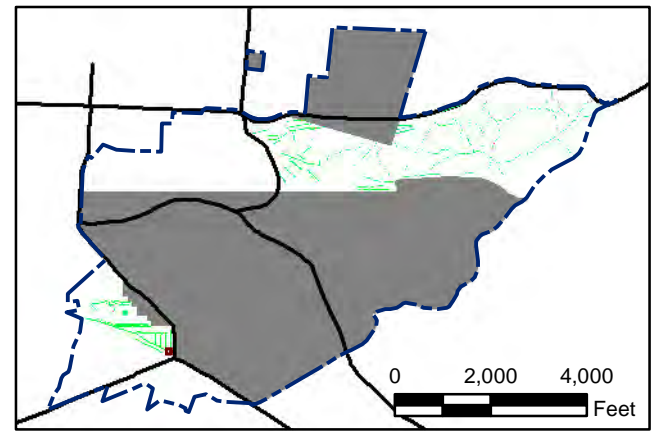
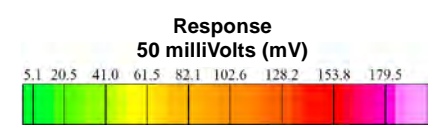
Map F2A - 51

T:\Projects\Parker Flats\PF_TIP\PF_TIP_Mapbooks\2012_06_18_PF_50mV_QC-2_DGM_Mpbk.mxd - 5/30/2013 @ 12:20:57 AM




Grid C2C8D1

- Legend**
- 3000 Target Location
 - Parker Flats Munitions Response Area
 - Major Road
 - Phase I Removal Action Area Completed by Army



State Plane California IV, NAD 1983 (U.S. Survey Foot)

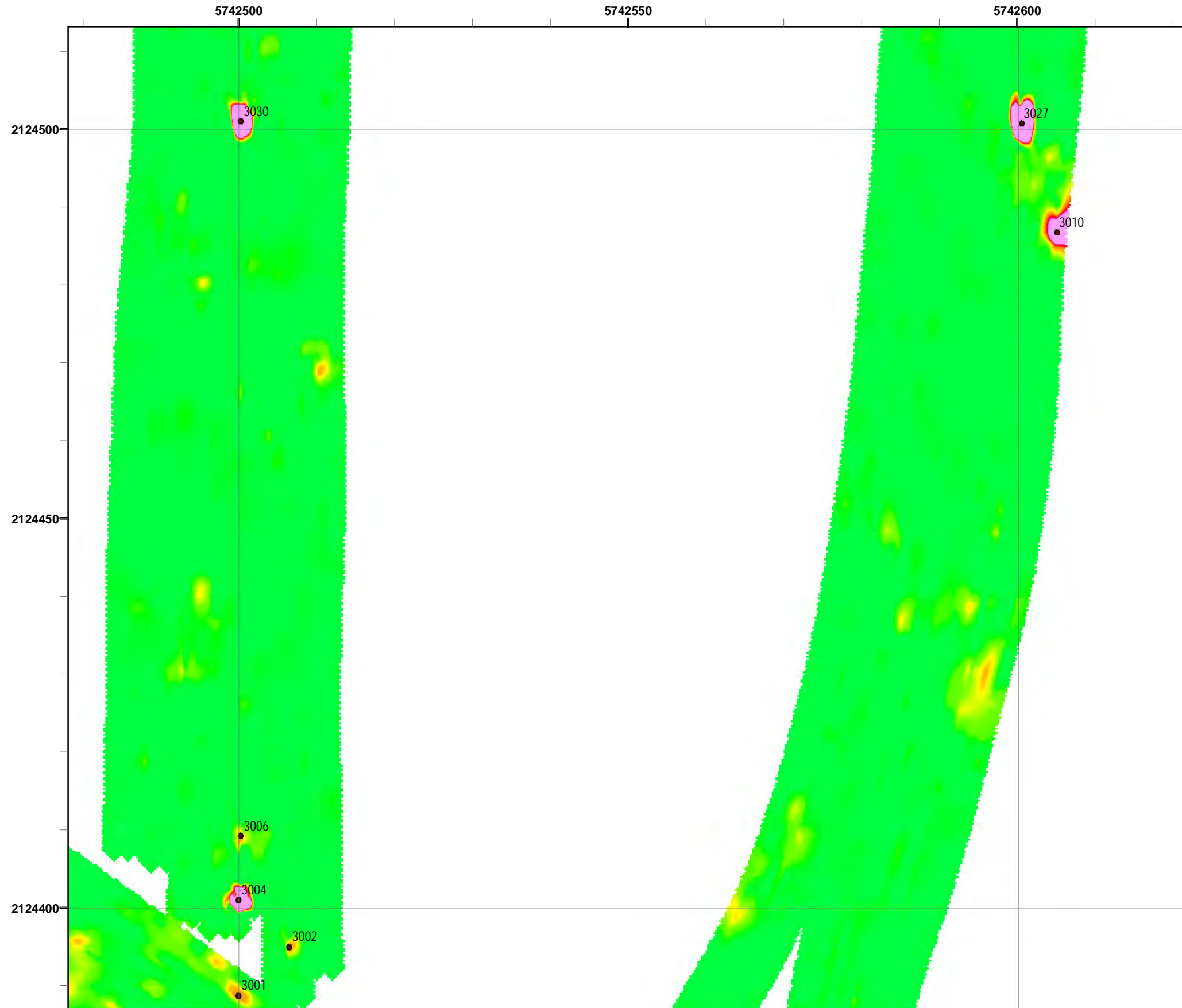


Parker Flats MRA
50mV QC-2 DGM Surveys
Mapbook

FORA ESCA RP
Monterey County, California

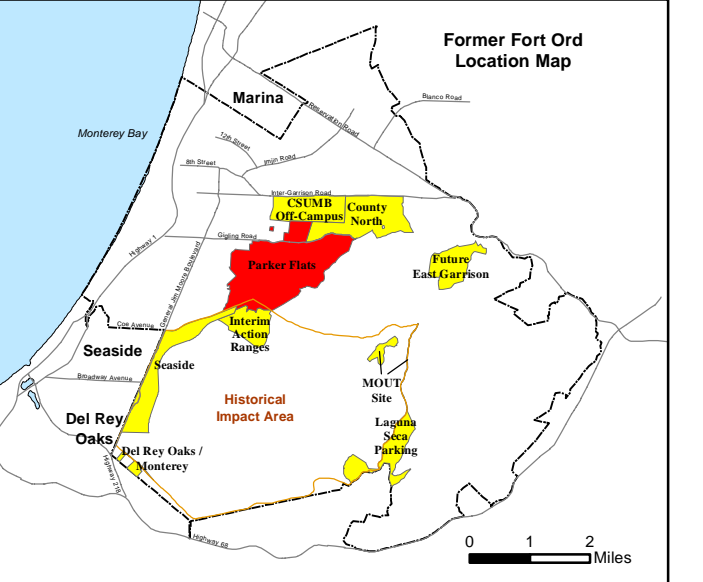
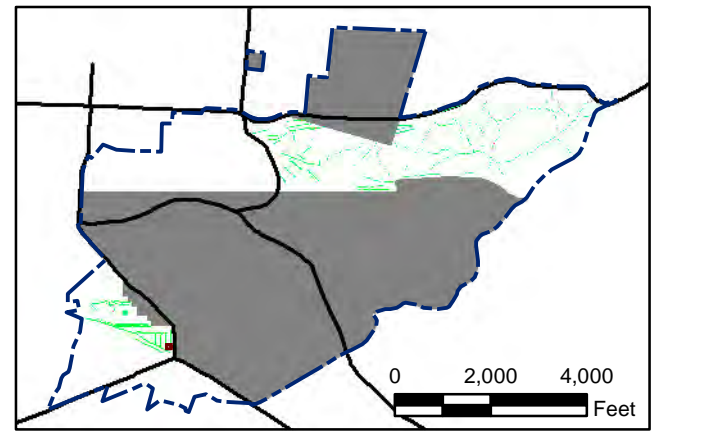
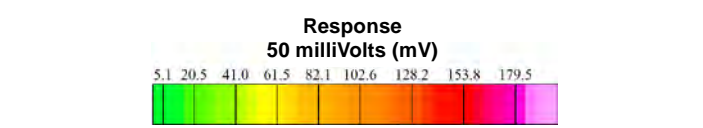
Map F2A - 52

T:\Projects\Parker Flats\PF_TIP\PF_TIP_Mapbooks\2012_06_18_PF_50mV_QC-2_DGM_Mpbk.mxd - 5/30/2013 @ 12:20:57 AM




Grid C2C8E1

- Legend**
- 3000 Target Location
 - ▬ Parker Flats Munitions Response Area
 - ▬ Major Road
 - Phase I Removal Action Area Completed by Army



State Plane California IV, NAD 1983 (U.S. Survey Foot)

0 15 30 Feet

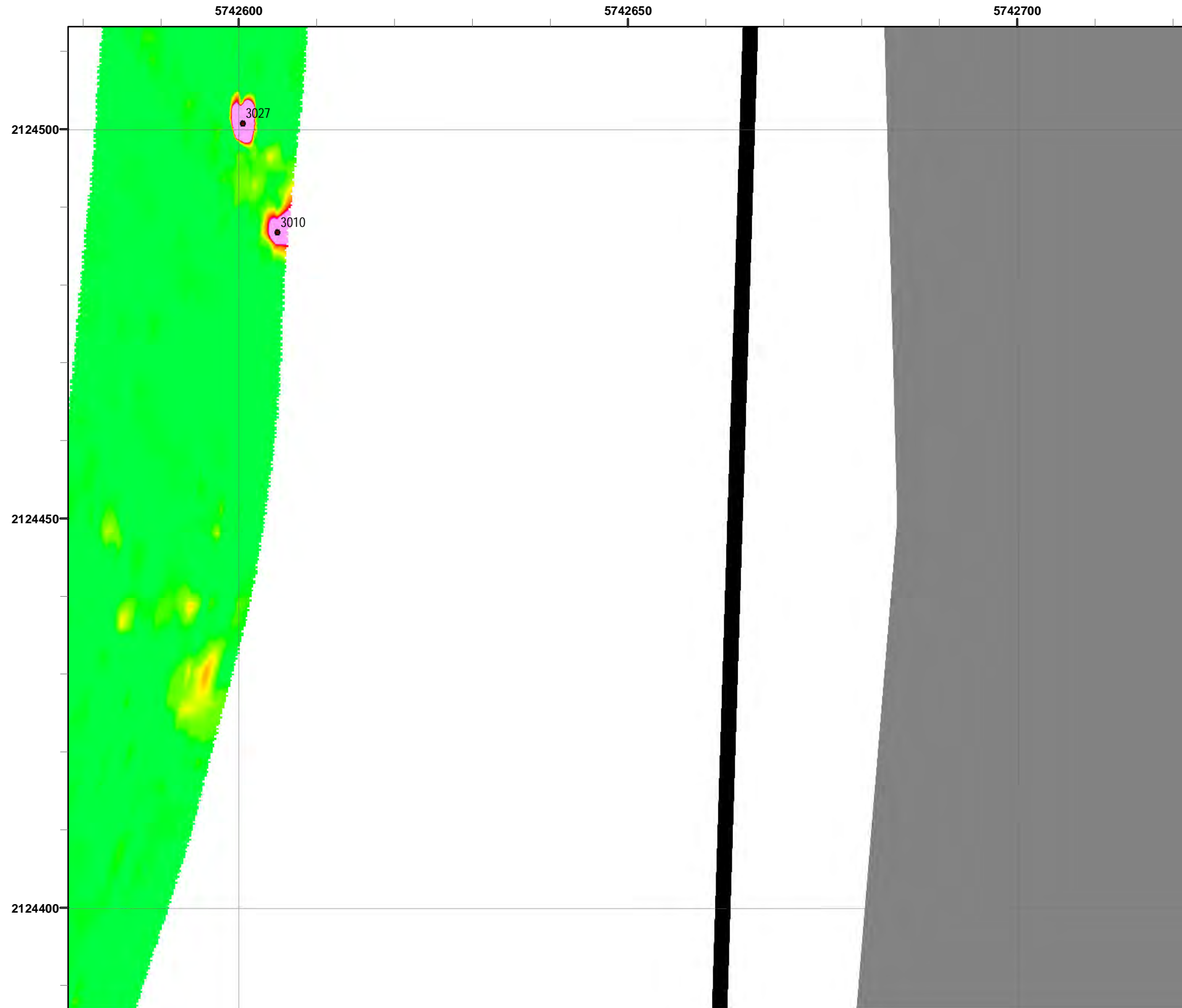


Parker Flats MRA
50mV QC-2 DGM Surveys
Mapbook

FORA ESCA RP
Monterey County, California

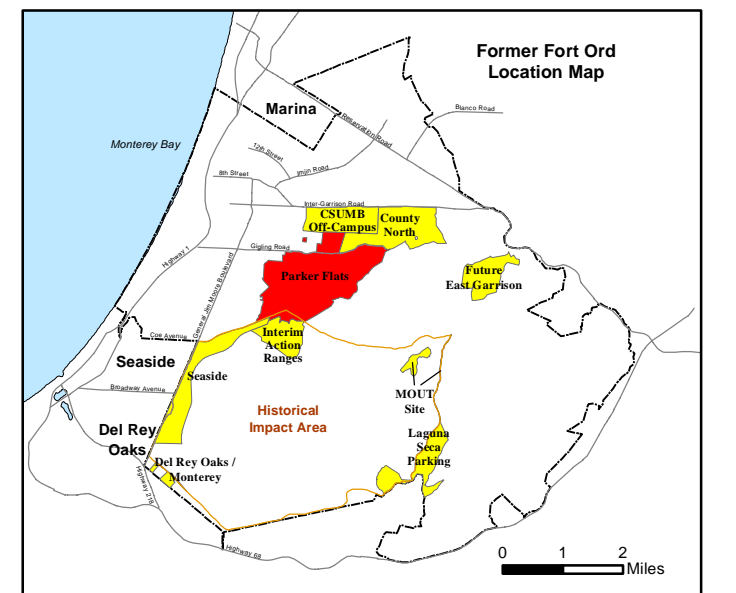
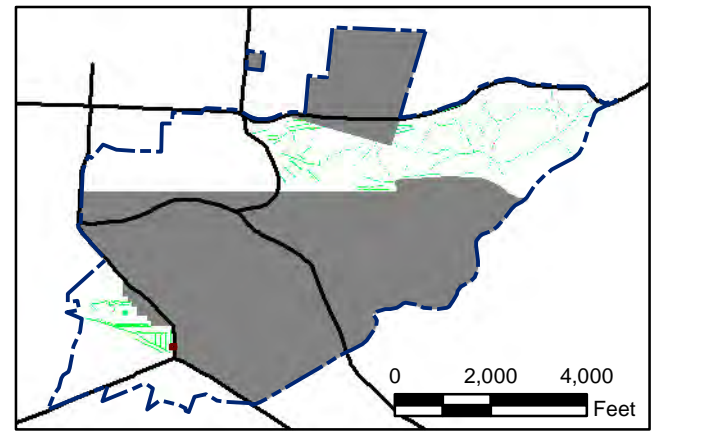
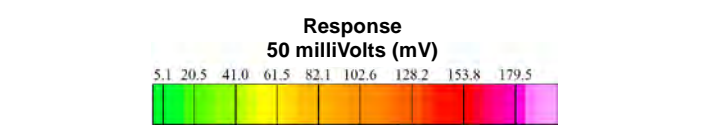
Map F2A - 53

T:\Projects\Parker Flats\PF_TIP\PF_TIP_Mapbooks\2012_06_18_PF_50mV_QC-2_DGM_Mpbk.mxd - 5/30/2013 @ 12:20:57 AM




Grid C2C8E2

- Legend**
- 3000 Target Location
 - ▬ Parker Flats Munitions Response Area
 - ▬ Major Road
 - Phase I Removal Action Area Completed by Army



State Plane California IV, NAD 1983 (U.S. Survey Foot)

0 15 30 Feet




Parker Flats MRA
50mV QC-2 DGM Surveys
Mapbook

FORA ESCA RP
Monterey County, California

Map F2A - 54

T:\Projects\Parker Flats\PF_TIP\PF_TIP_Mapbooks\2012_06_18_Pf_50mV_QC-2_DGM_Mpbk.mxd - 5/30/2013 @ 12:20:57 AM

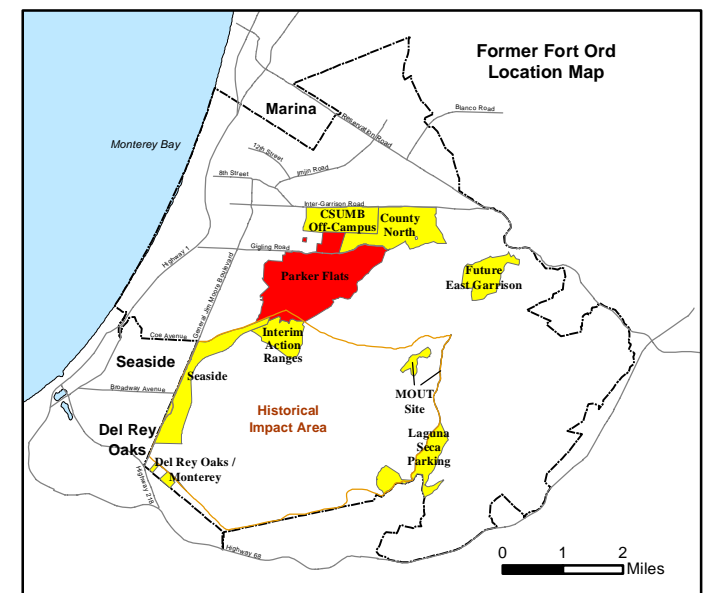
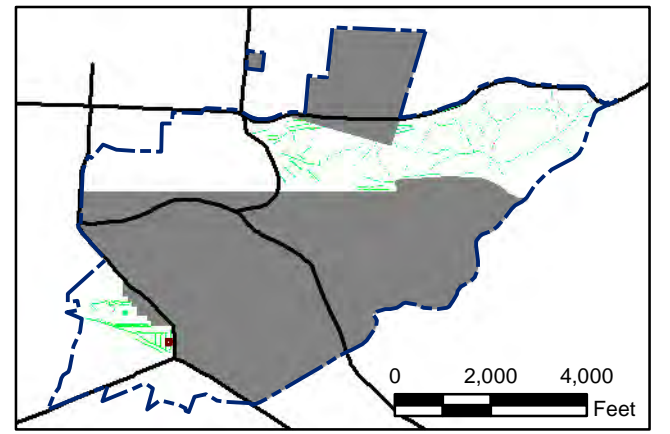


Legend **Grid C2C8F1**

- 3000 Target Location
- ▬ Parker Flats Munitions Response Area
- ▬ Major Road
- Phase I Removal Action Area Completed by Army


Response
50 milliVolts (mV)

5.1 20.5 41.0 61.5 82.1 102.6 128.2 153.8 179.5



State Plane California IV, NAD 1983 (U.S. Survey Foot)

0 15 30 Feet

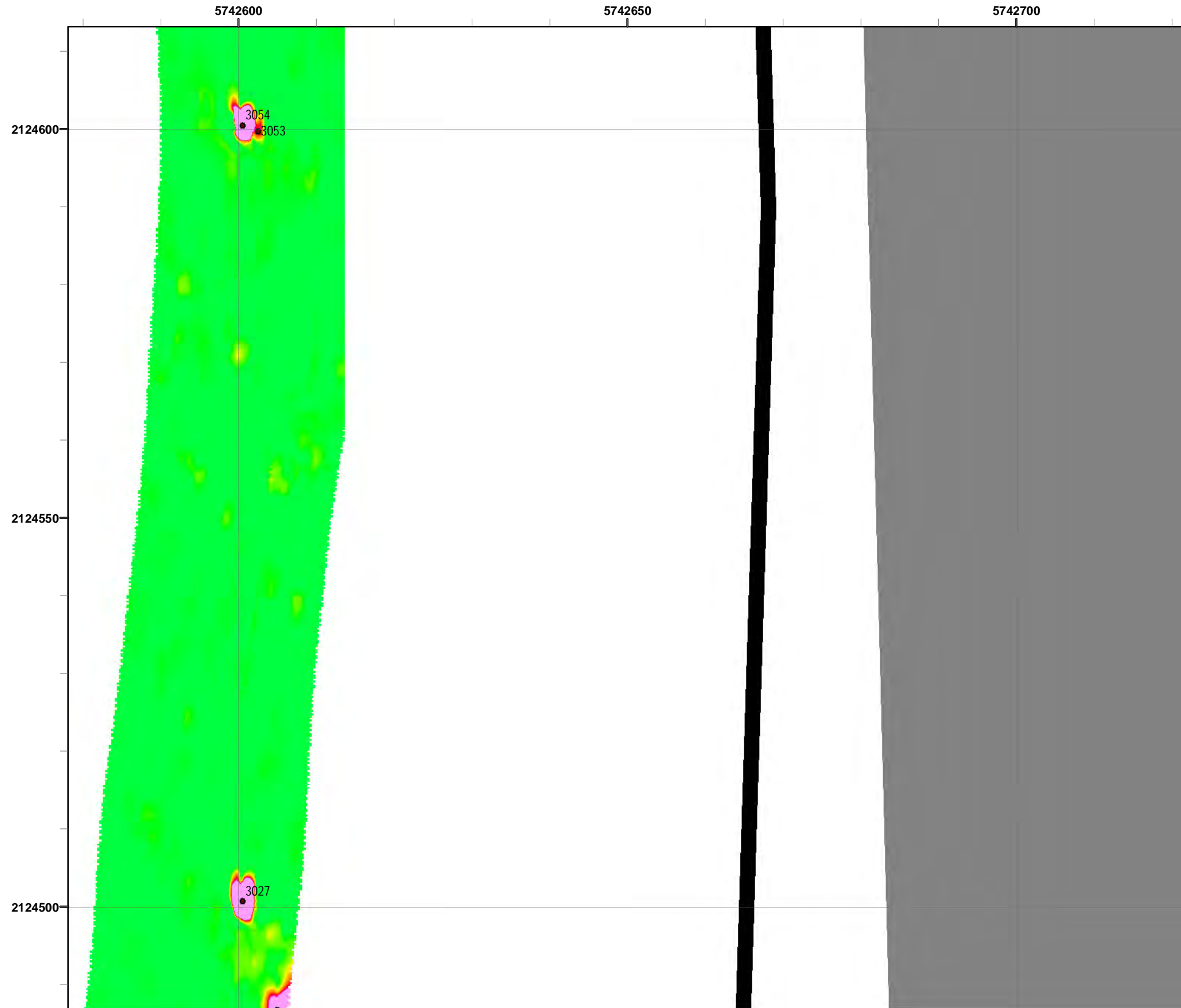


Parker Flats MRA
50mV QC-2 DGM Surveys
Mapbook

FORA ESCA RP
Monterey County, California

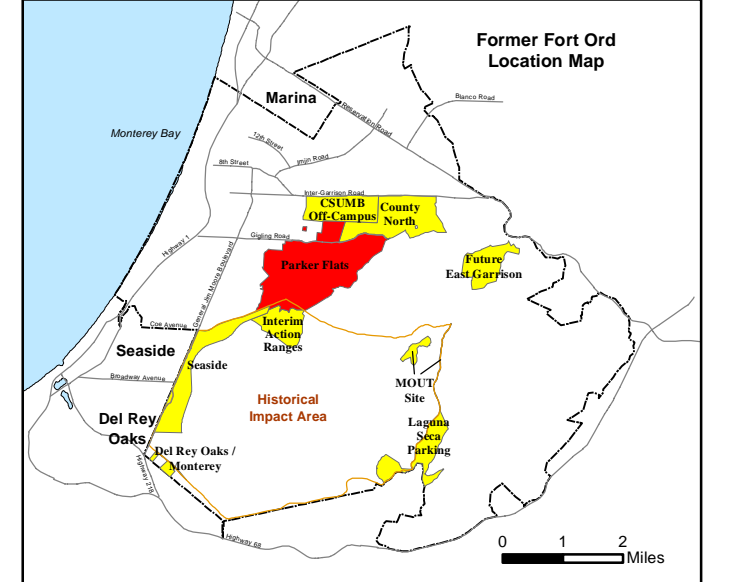
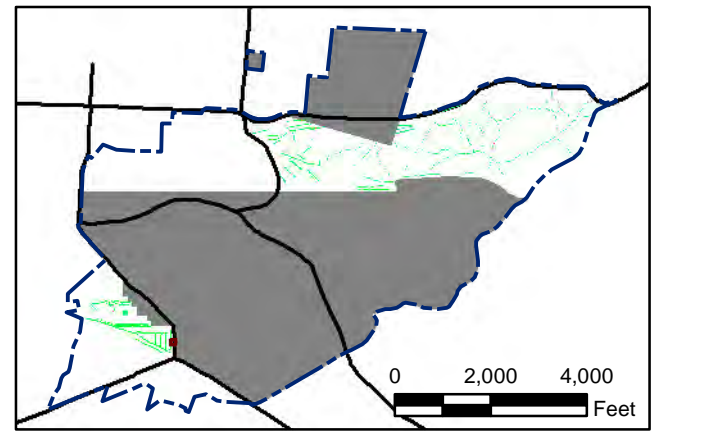
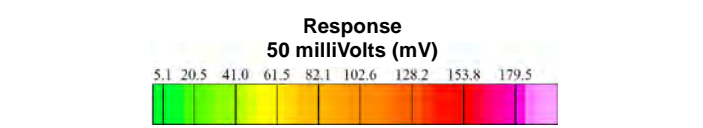
Map F2A - 55

T:\Projects\Parker Flats\PF_TIP\PF_TIP_Mapbooks\2012_06_18_Pf_50mV_QC-2_DGM_Mpbk.mxd - 5/30/2013 @ 12:20:57 AM



Grid C2C8F2

- Legend**
- 3000 Target Location
 - ▬ Parker Flats Munitions Response Area
 - ▬ Major Road
 - Phase I Removal Action Area Completed by Army



State Plane California IV, NAD 1983 (U.S. Survey Foot)




Parker Flats MRA
50mV QC-2 DGM Surveys
Mapbook

FORA ESCA RP
Monterey County, California

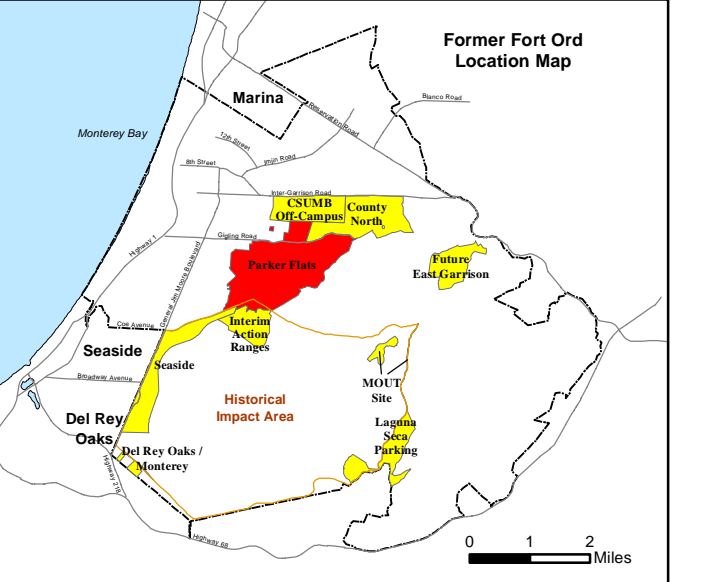
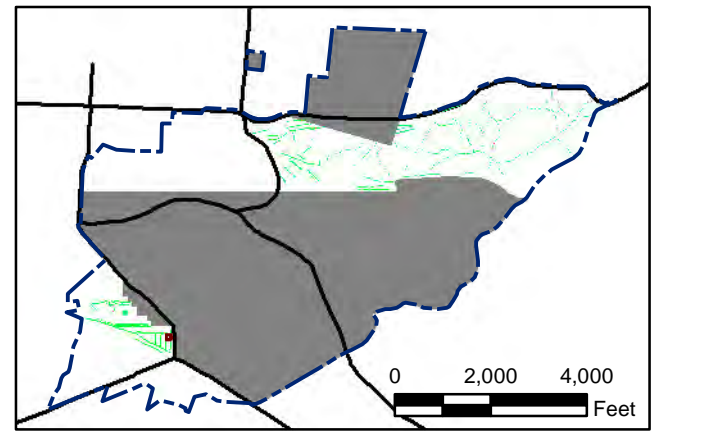
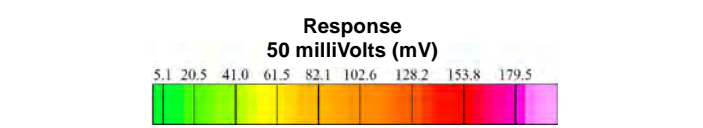
Map F2A - 56

T:\Projects\Parker Flats\PF_TIP\PF_TIP_Mapbooks\2012_06_18_PF_50mV_QC-2_DGM_Mpbk.mxd - 5/30/2013 @ 12:20:57 AM



Grid C2C8G1

- Legend**
- 3000 Target Location
 - ▬ Parker Flats Munitions Response Area
 - ▬ Major Road
 - Phase I Removal Action Area Completed by Army



State Plane California IV, NAD 1983 (U.S. Survey Foot)

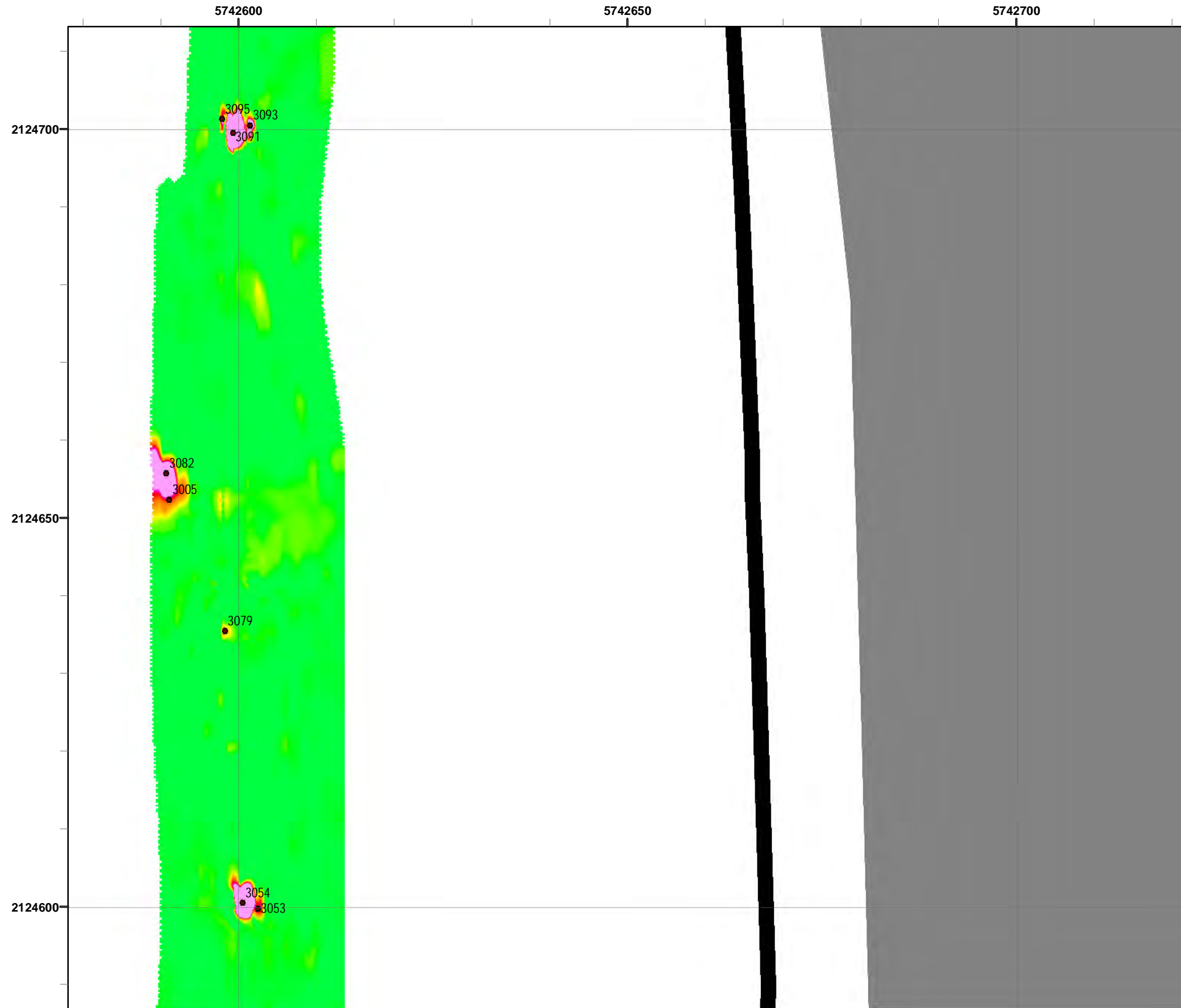


Parker Flats MRA
50mV QC-2 DGM Surveys
Mapbook

FORA ESCA RP
Monterey County, California

Map F2A - 57

T:\Projects\Parker Flats\PF_TIP\PF_TIP_Mapbooks\2012_06_18_Pf_50mV_QC-2_DGM_Mpbk.mxd - 5/30/2013 @ 12:20:57 AM



Legend

- Target Location
- Parker Flats Munitions Response Area
- Major Road
- Phase I Removal Action Area Completed by Army

Grid C2C8G2

Response
50 milliVolts (mV)

0 2,000 4,000 Feet

0 1 2 Miles

State Plane California IV, NAD 1983 (U.S. Survey Foot)

Parker Flats MRA
50mV QC-2 DGM Surveys
Mapbook

FORA ESCA RP
Monterey County, California

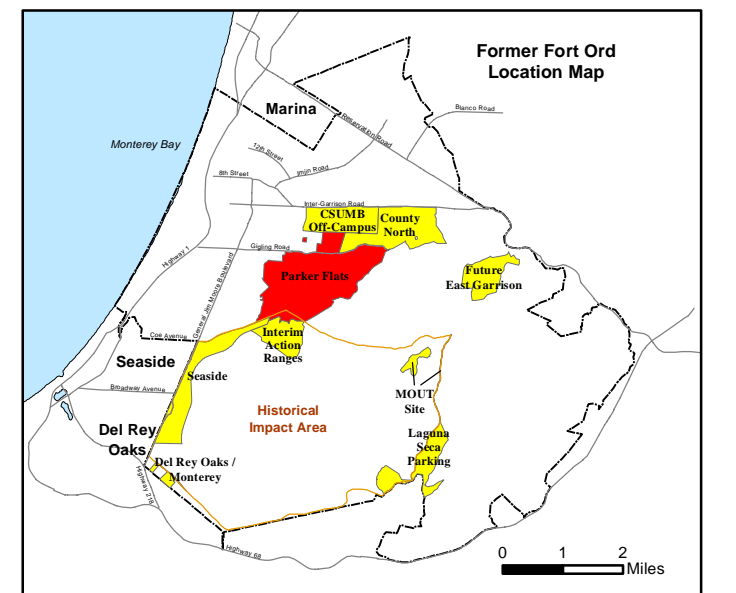
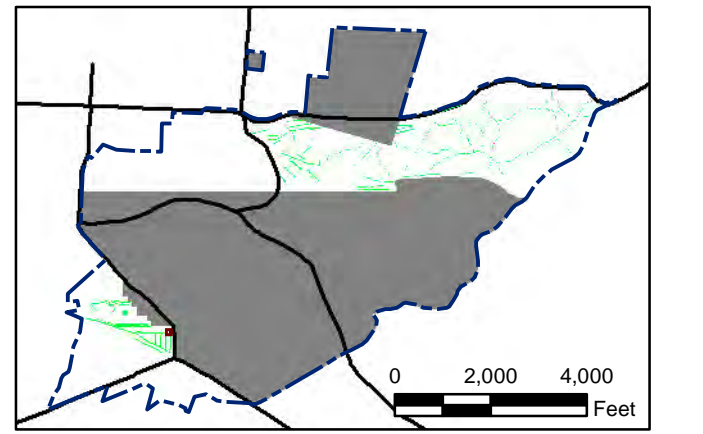
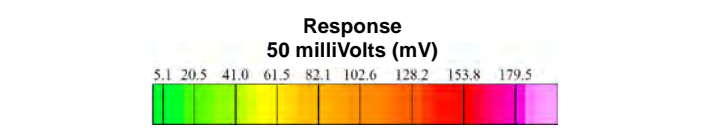
Map F2A - 58

T:\Projects\Parker Flats\PF_TIP\PF_TIP_Mapbooks\2012_06_18_Pf_50mV_QC-2_DGM_Mpbk.mxd - 5/30/2013 @ 12:20:57 AM



Grid C2C8H1

- Legend**
- 3000 Target Location
 - ▬ Parker Flats Munitions Response Area
 - ▬ Major Road
 - Phase I Removal Action Area Completed by Army



State Plane California IV, NAD 1983 (U.S. Survey Foot)

0 15 30 Feet

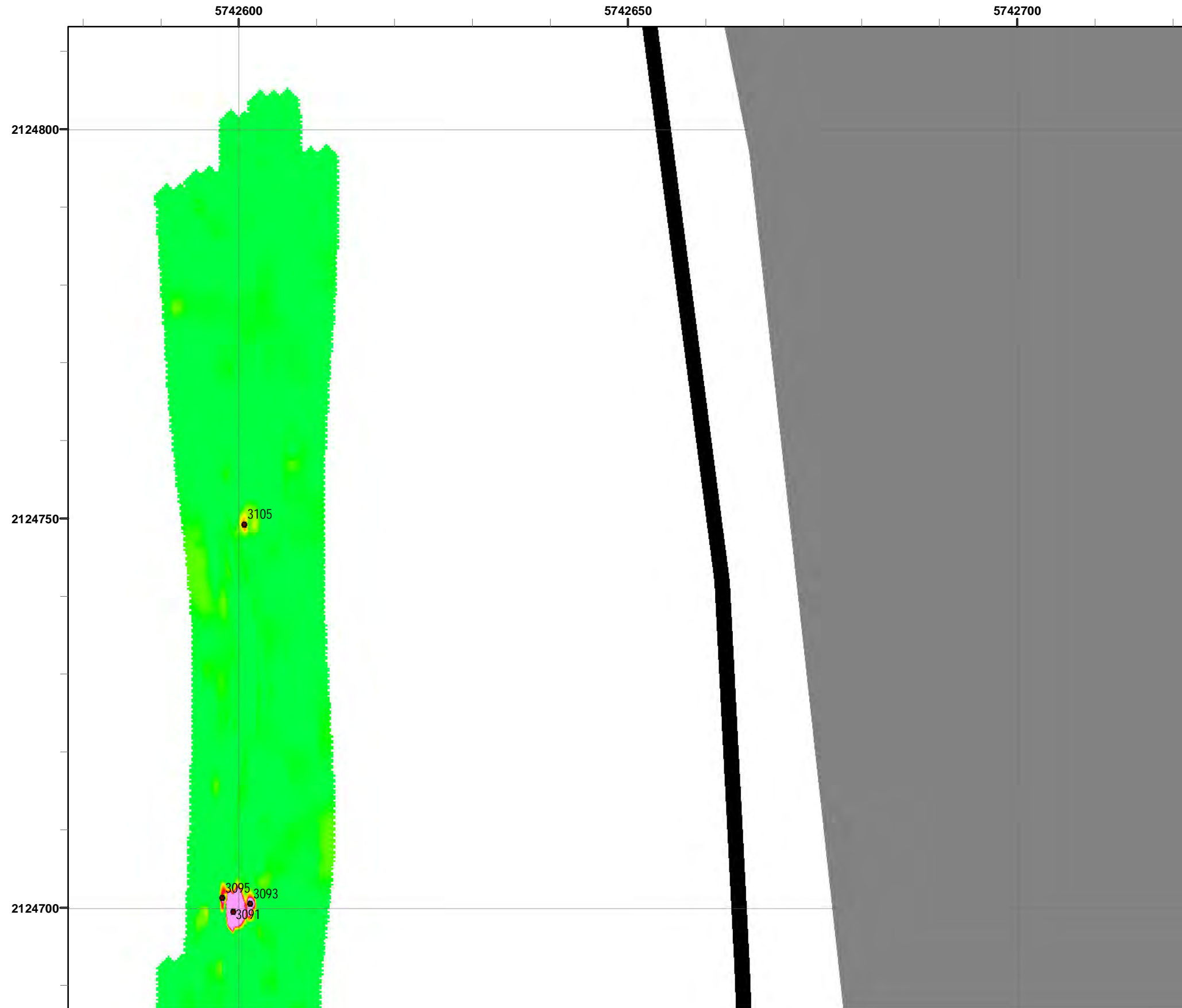


Parker Flats MRA
50mV QC-2 DGM Surveys
Mapbook

FORA ESCA RP
Monterey County, California

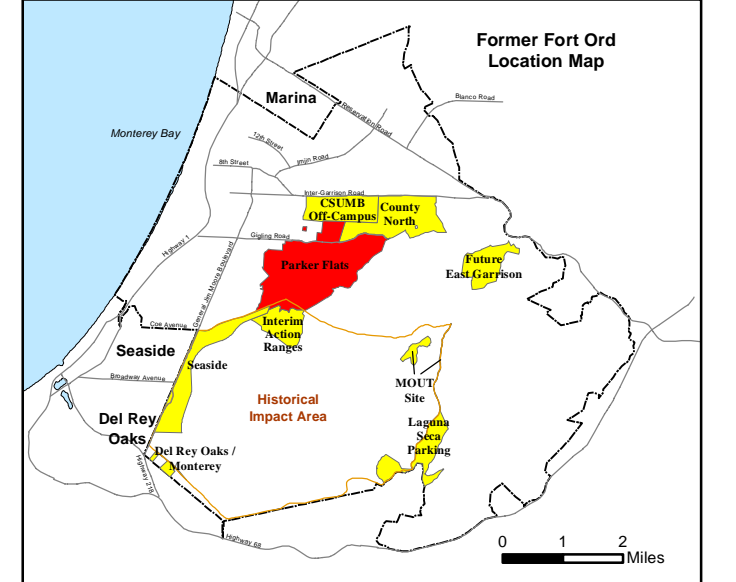
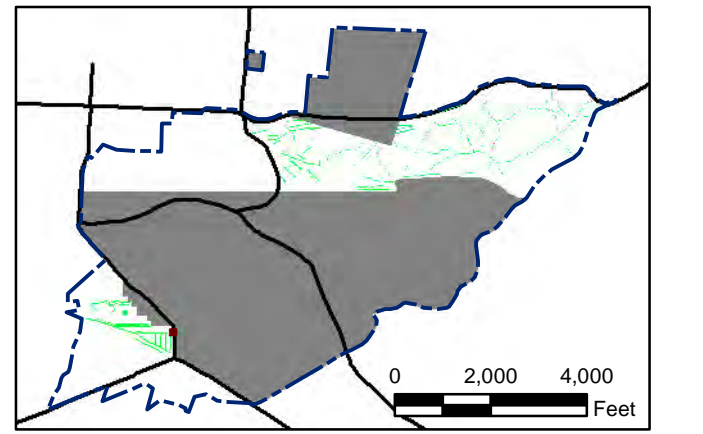
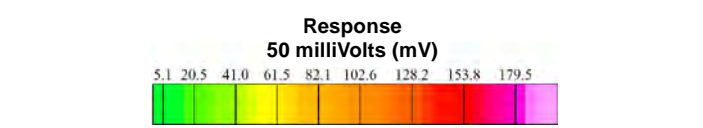
Map F2A - 59

T:\Projects\Parker Flats\PF_TIP\PF_TIP_Mapbooks\2012_06_18_Pf_50mV_QC-2_DGM_Mpbk.mxd - 5/30/2013 @ 12:20:57 AM



Grid C2C8H2

- Legend**
- 3000 Target Location
 - ▬ Parker Flats Munitions Response Area
 - ▬ Major Road
 - Phase I Removal Action Area Completed by Army



State Plane California IV, NAD 1983 (U.S. Survey Foot)

0 15 30 Feet

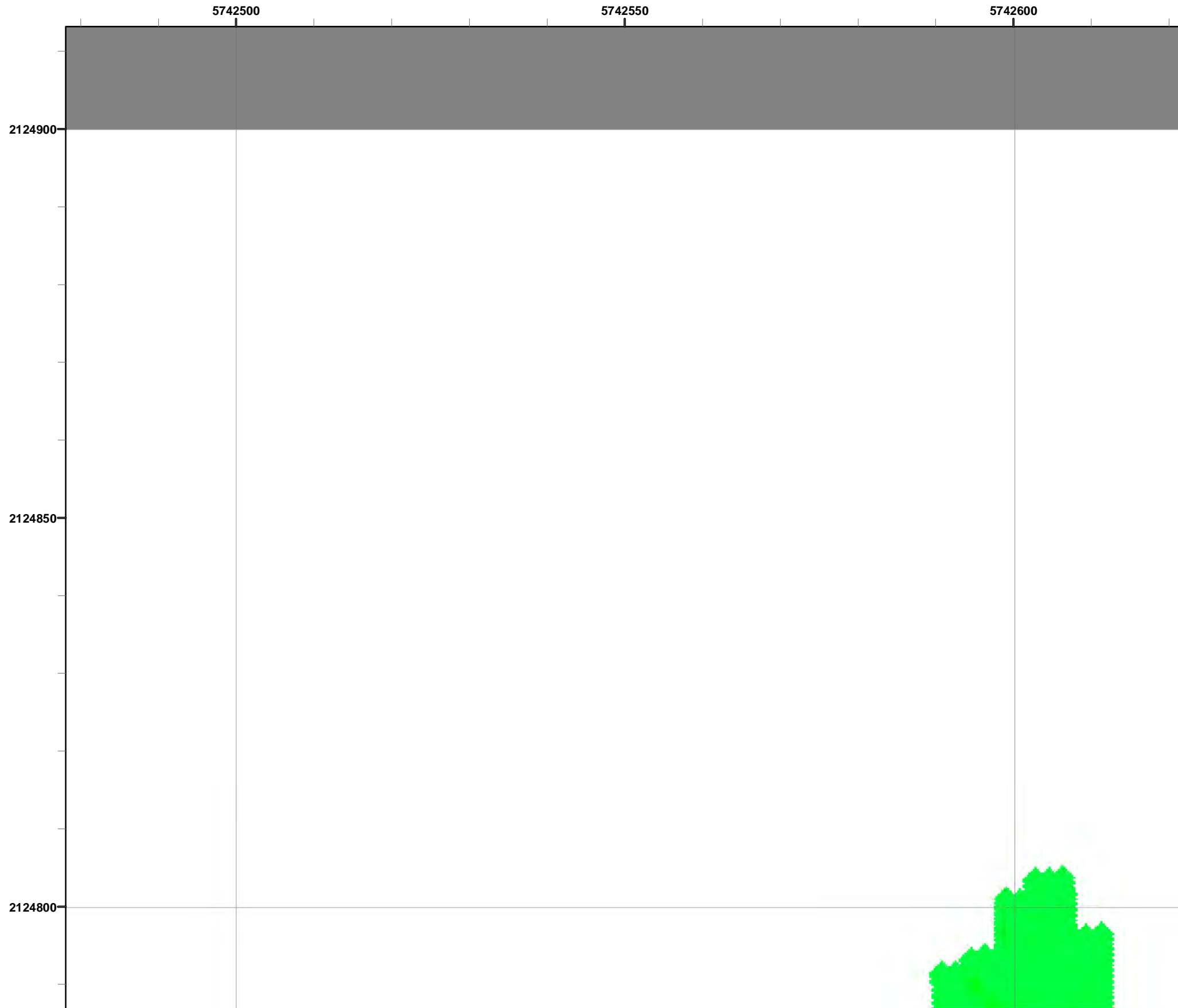


Parker Flats MRA
50mV QC-2 DGM Surveys
Mapbook

FORA ESCA RP
Monterey County, California

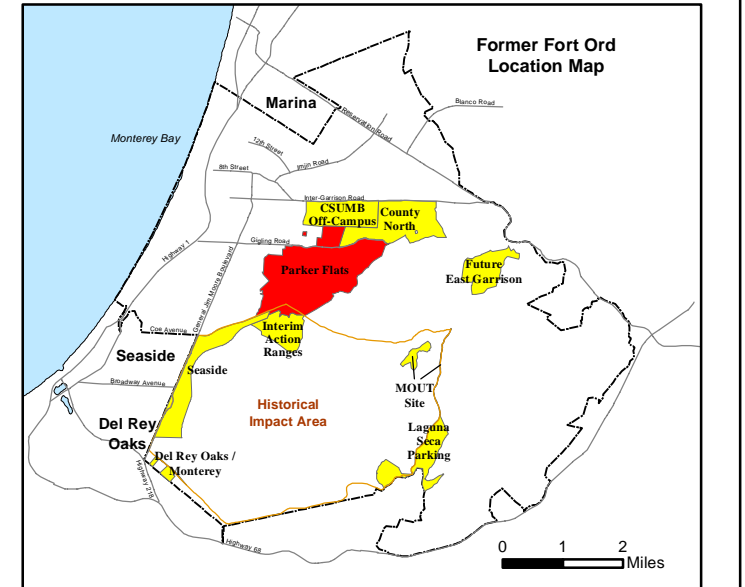
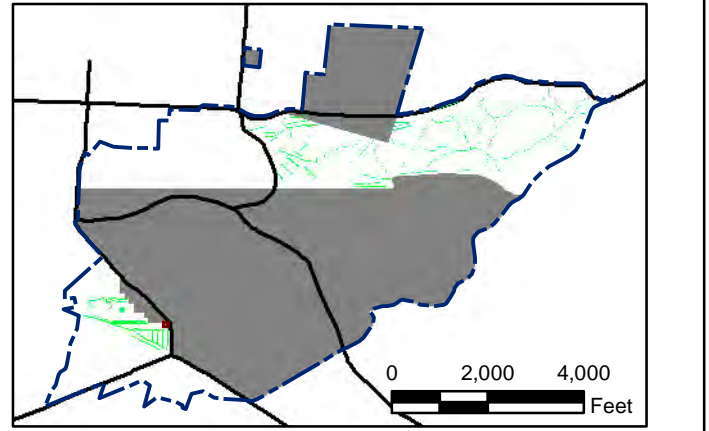
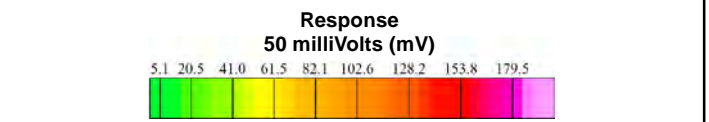
Map F2A - 60

T:\Projects\Parker Flats\PF_TIP\PF_TIP_Mapbooks\2012_06_18_PF_50mV_QC-2_DGM_Mpbk.mxd - 5/30/2013 @ 12:20:57 AM




Grid C2C8I1

- Legend**
- 3000 Target Location
 - Parker Flats Munitions Response Area
 - Major Road
 - Phase I Removal Action Area Completed by Army



State Plane California IV, NAD 1983 (U.S. Survey Foot)

0 15 30 Feet




Parker Flats MRA
50mV QC-2 DGM Surveys
Mapbook

FORA ESCA RP
Monterey County, California

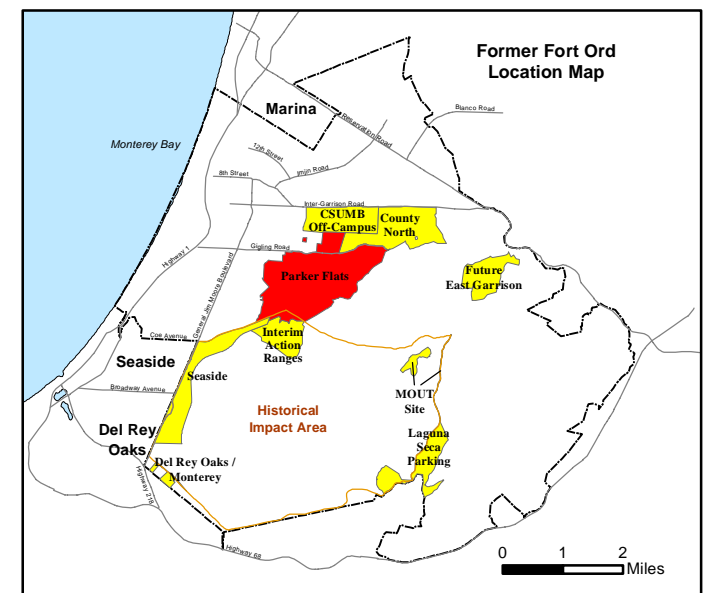
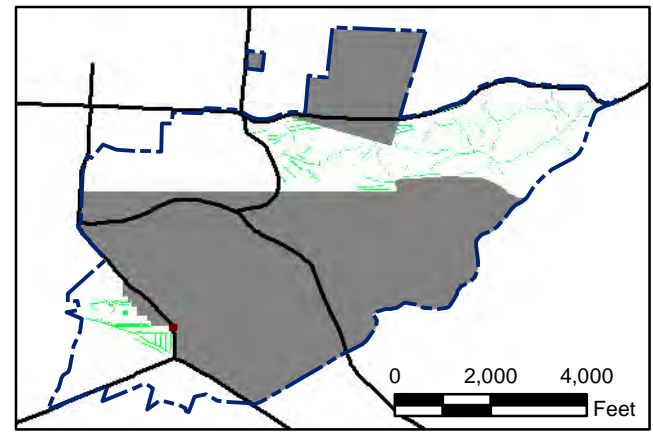
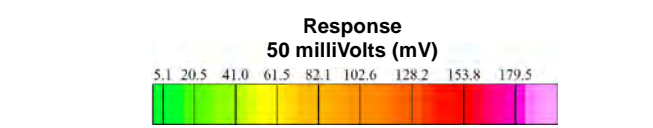
Map F2A - 61

T:\Projects\Parker Flats\PF_TIP\PF_TIP_Mapbooks\2012_06_18_Pf_50mV_QC-2_DGM_Mpbk.mxd - 5/30/2013 @ 12:20:57 AM




Grid C2C8I2

- Legend**
- 3000 Target Location
 - ▬ Parker Flats Munitions Response Area
 - ▬ Major Road
 - Phase I Removal Action Area Completed by Army



State Plane California IV, NAD 1983 (U.S. Survey Foot)



Parker Flats MRA
50mV QC-2 DGM Surveys
Mapbook

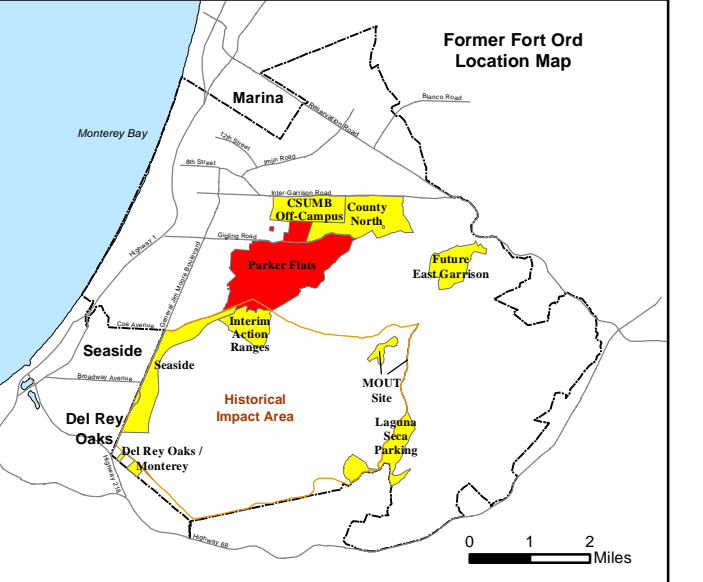
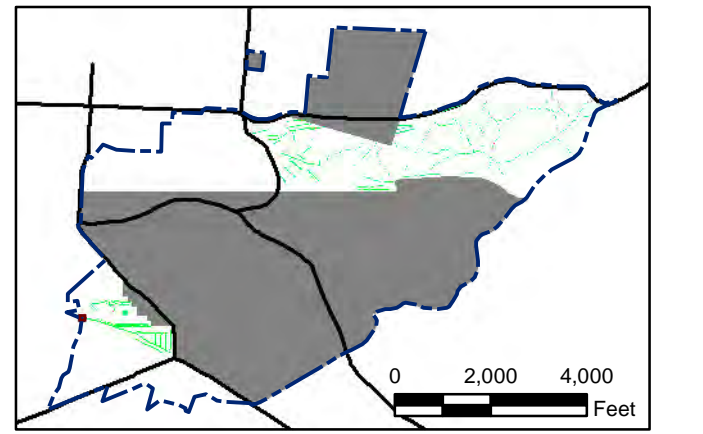
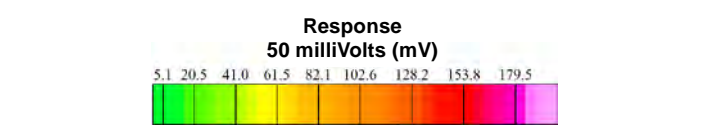
FORA ESCA RP
Monterey County, California

T:\Projects\Parker Flats\PF_TIP\PF_TIP_Mapbooks\2012_06_18_PF_50mV_QC-2_DGM_Mpbk.mxd - 5/30/2013 @ 12:20:57 AM



Grid C2D6A3

- Legend**
- 3000 Target Location
 - Parker Flats Munitions Response Area
 - Major Road
 - Phase I Removal Action Area Completed by Army



State Plane California IV, NAD 1983 (U.S. Survey Foot)

0 15 30 Feet

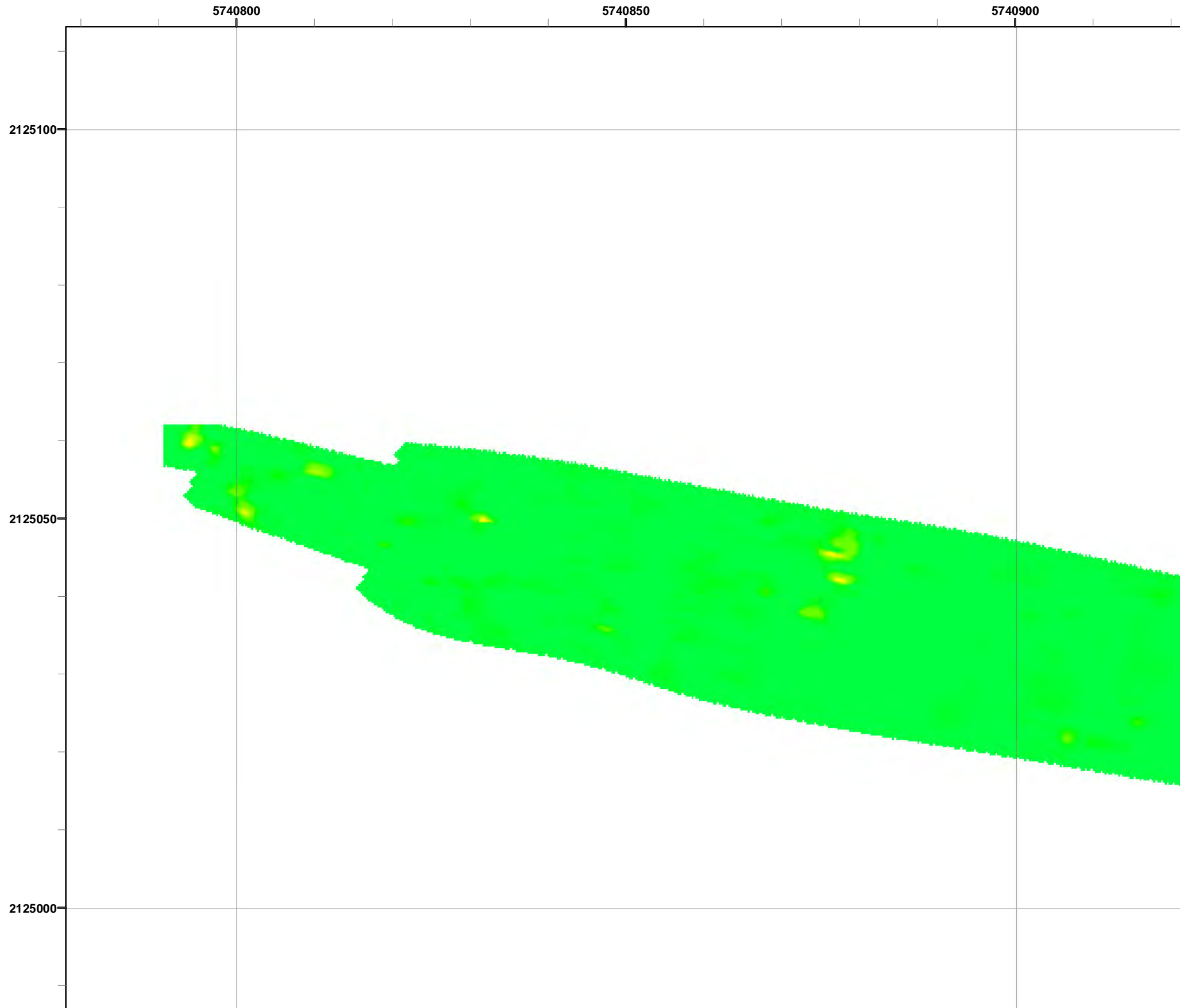


Parker Flats MRA
50mV QC-2 DGM Surveys
Mapbook

FORA ESCA RP
Monterey County, California

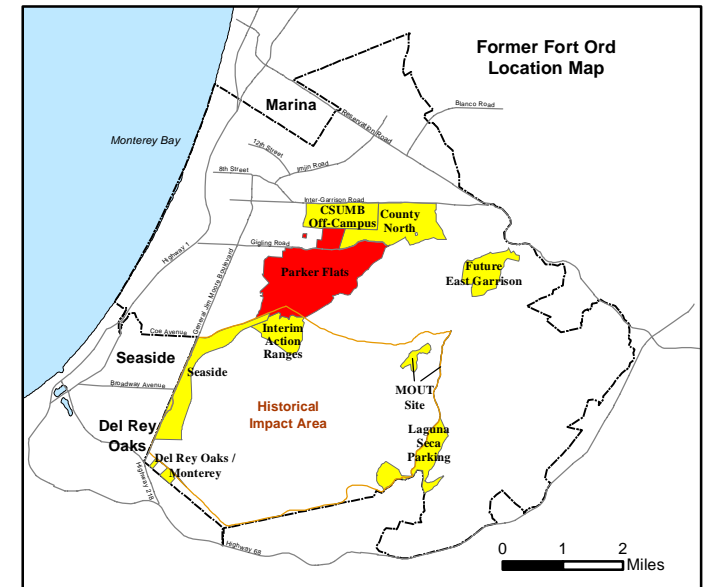
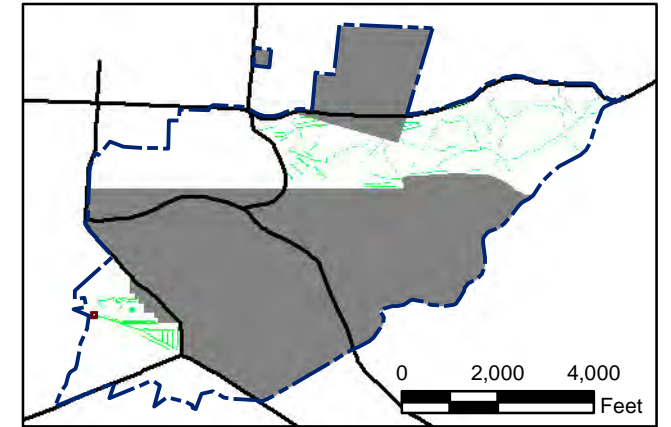
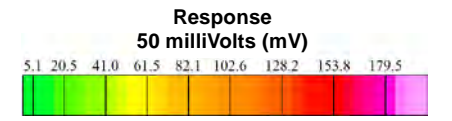
Map F2A - 63

T:\Projects\Parker Flats\PF_TIP\PF_TIP_Mapbooks\2012_06_18_Pf_50mV_QC-2_DGM_Mpbk.mxd - 5/30/2013 @ 12:20:57 AM




Grid C2D6A4

- Legend**
- 3000 Target Location
 - ▬ Parker Flats Munitions Response Area
 - ▬ Major Road
 - Phase I Removal Action Area Completed by Army




State Plane California IV, NAD 1983 (U.S. Survey Foot)



**Parker Flats MRA
50mV QC-2 DGM Surveys
Mapbook**

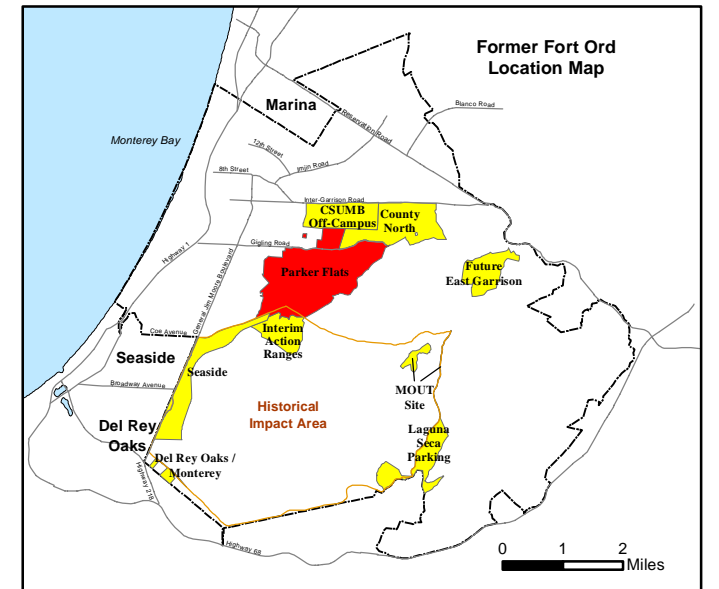
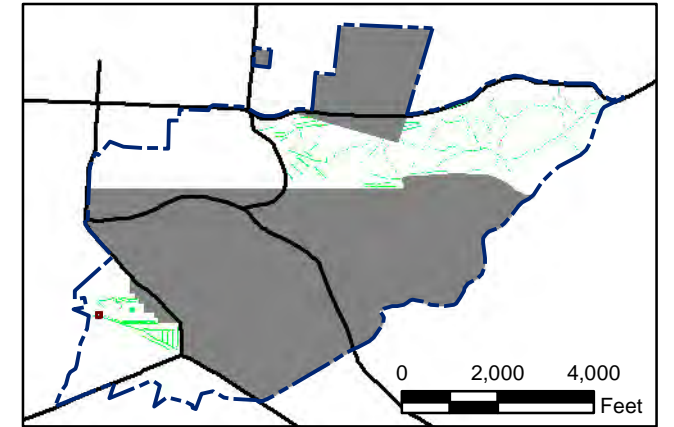
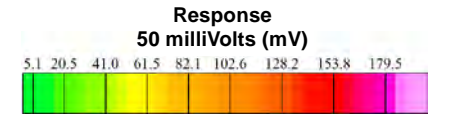
FORA ESCA RP
Monterey County, California

T:\Projects\Parker Flats\PF_TIP\PF_TIP_Mapbooks\2012_06_18_PF_50mV_QC-2_DGM_Mpbk.mxd - 5/30/2013 @ 12:20:57 AM




Grid C2D6A5

- Legend**
- 3000 Target Location
 - ▬ Parker Flats Munitions Response Area
 - ▬ Major Road
 - Phase I Removal Action Area Completed by Army




State Plane California IV, NAD 1983 (U.S. Survey Foot)



**Parker Flats MRA
50mV QC-2 DGM Surveys
Mapbook**

FORA ESCA RP
Monterey County, California

T:\Projects\Parker Flats\PF_TIP\PF_TIP_Mapbooks\2012_06_18_Pf_50mV_QC-2_DGM_Mpbk.mxd - 5/30/2013 @ 12:20:57 AM



Legend

- Target Location
- Parker Flats Munitions Response Area
- Major Road
- Phase I Removal Action Area Completed by Army

Grid C2D6A6

Response
50 milliVolts (mV)


State Plane California IV, NAD 1983 (U.S. Survey Foot)

Parker Flats MRA
50mV QC-2 DGM Surveys
Mapbook

FORA ESCA RP
Monterey County, California

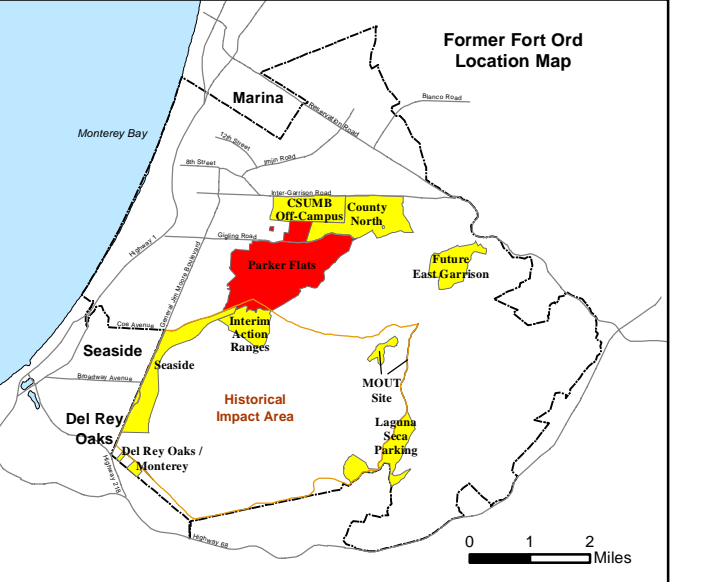
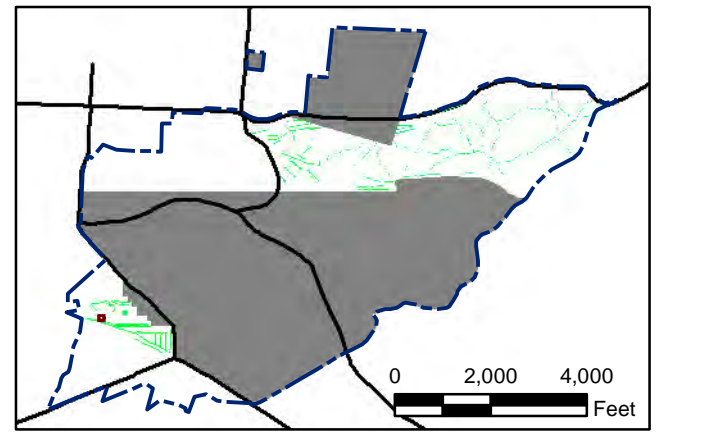
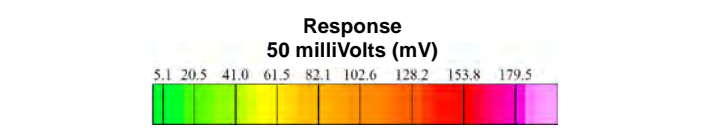
Map F2A - 66

T:\Projects\Parker Flats\PF_TIP\PF_TIP_Mapbooks\2012_06_18_Pf_50mV_QC-2_DGM_Mpbk.mxd - 5/30/2013 @ 12:20:57 AM



Grid C2D6A7

- Legend**
- 3000 Target Location
 - ▬ Parker Flats Munitions Response Area
 - ▬ Major Road
 - Phase I Removal Action Area Completed by Army



State Plane California IV, NAD 1983 (U.S. Survey Foot)



Parker Flats MRA
50mV QC-2 DGM Surveys
Mapbook

FORA ESCA RP
Monterey County, California

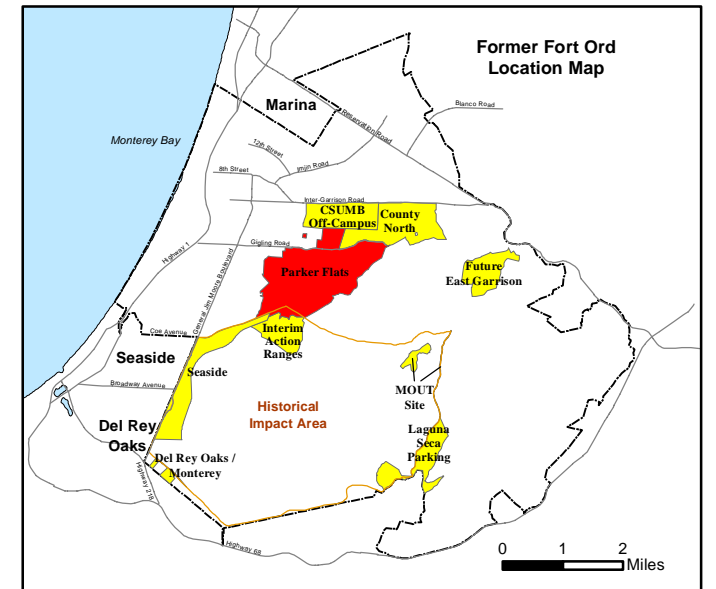
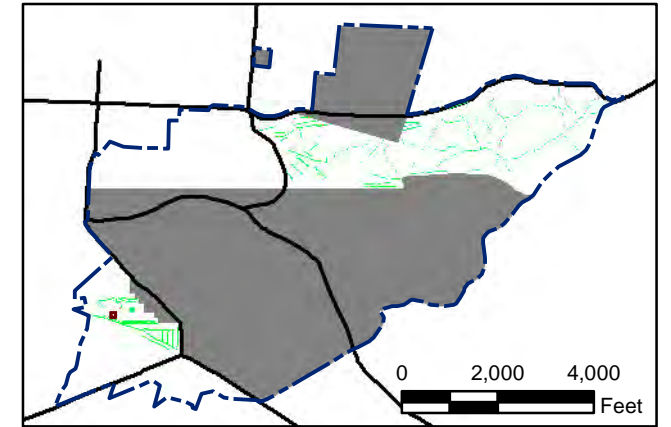
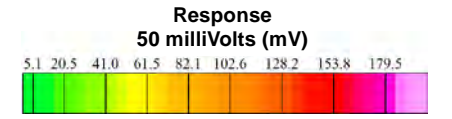
Map F2A - 67

T:\Projects\Parker Flats\PF_TIP\PF_TIP_Mapbooks\2012_06_18_Pf_50mV_QC-2_DGM_Mpbk.mxd - 5/30/2013 @ 12:20:57 AM




Grid C2D6A8

- Legend**
- 3000 Target Location
 - ▬ Parker Flats Munitions Response Area
 - ▬ Major Road
 - Phase I Removal Action Area Completed by Army




State Plane California IV, NAD 1983 (U.S. Survey Foot)



Parker Flats MRA
50mV QC-2 DGM Surveys
Mapbook

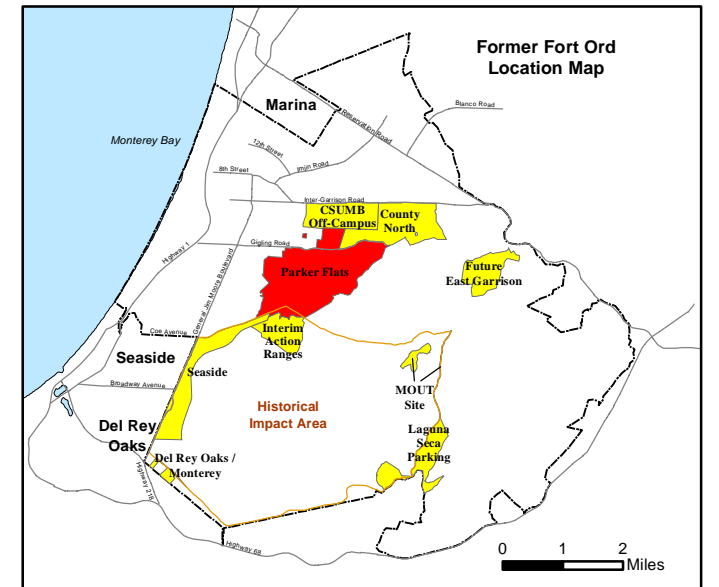
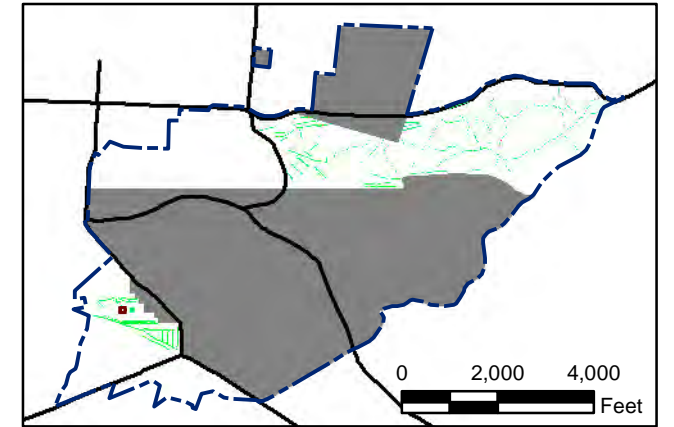
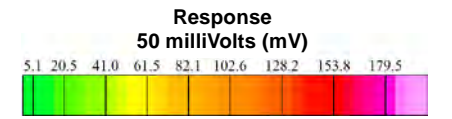
FORA ESCA RP
Monterey County, California

T:\Projects\Parker Flats\PF_TIP\PF_TIP_Mapbooks\2012_06_18_Pf_50mV_QC-2_DGM_Mpbk.mxd - 5/30/2013 @ 12:20:57 AM




Grid C2D6B0

- Legend**
- 3000 Target Location
 - ▬ Parker Flats Munitions Response Area
 - ▬ Major Road
 - Phase I Removal Action Area Completed by Army



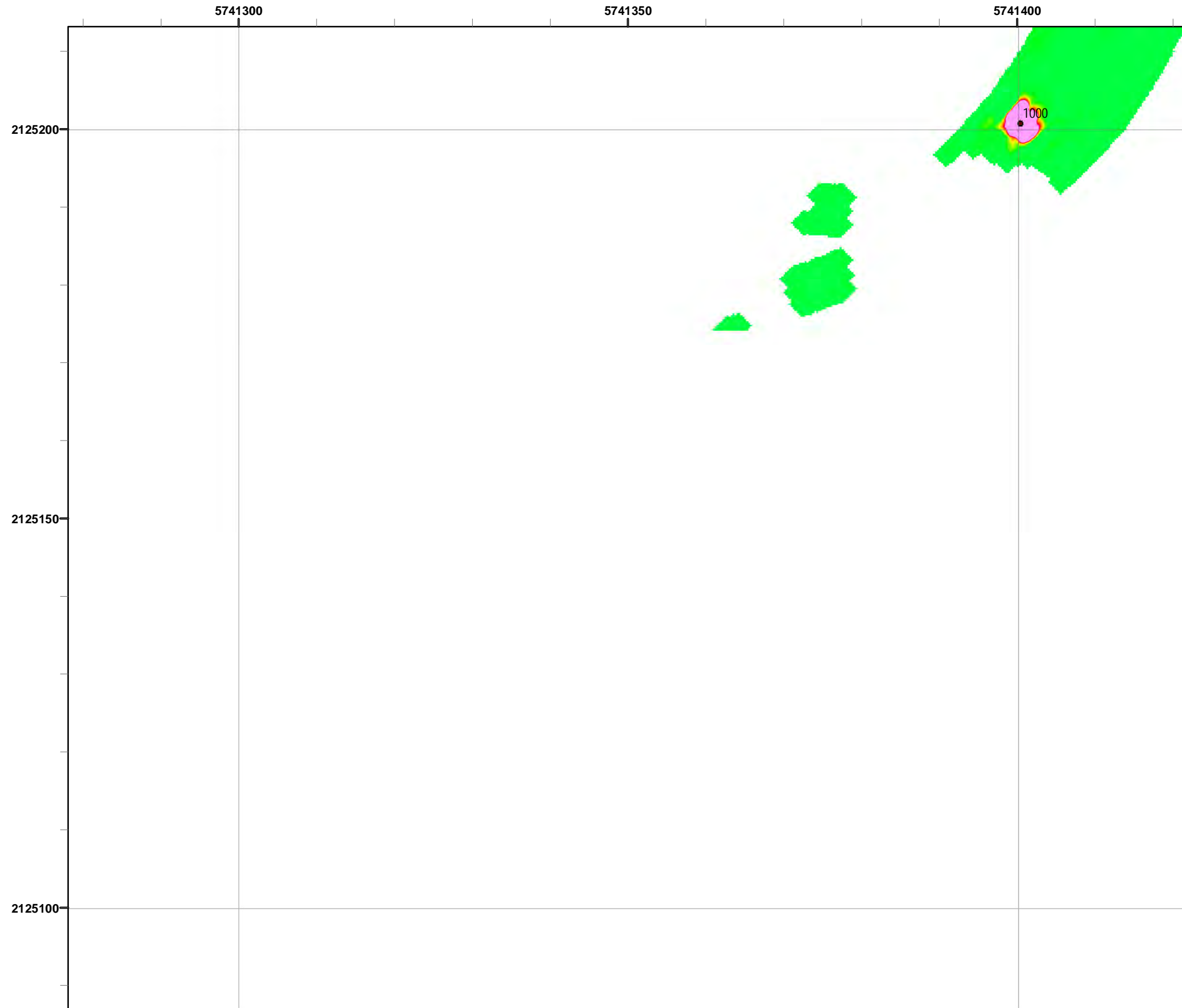
State Plane California IV, NAD 1983 (U.S. Survey Foot)



Parker Flats MRA
50mV QC-2 DGM Surveys
Mapbook

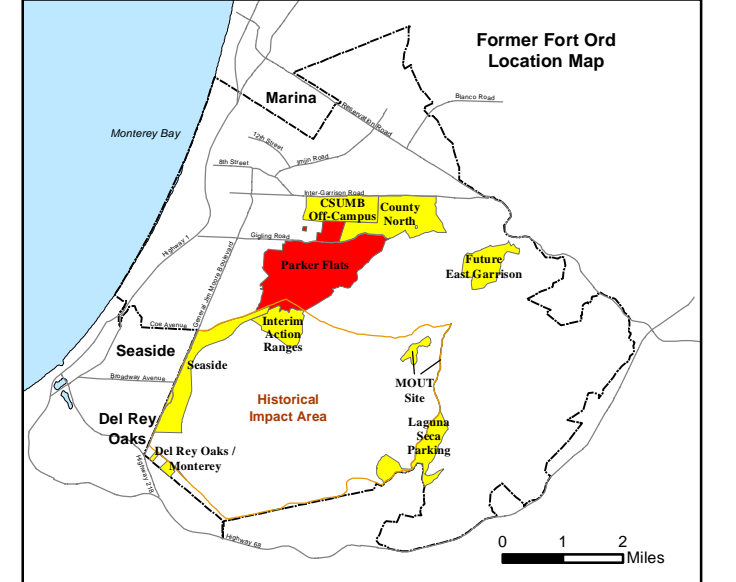
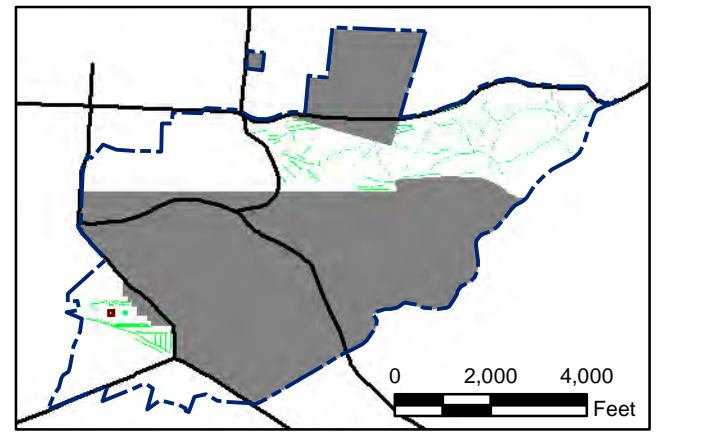
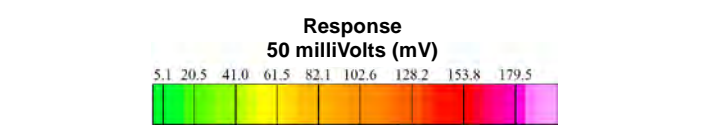
FORA ESCA RP
Monterey County, California

T:\Projects\Parker Flats\PF_TIP\PF_TIP_Mapbooks\2012_06_18_PF_50mV_QC-2_DGM_Mpbk.mxd - 5/30/2013 @ 12:20:57 AM




Grid C2D6B9

- Legend**
- 3000 Target Location
 - ▬ Parker Flats Munitions Response Area
 - ▬ Major Road
 - Phase I Removal Action Area Completed by Army



State Plane California IV, NAD 1983 (U.S. Survey Foot)



Parker Flats MRA
50mV QC-2 DGM Surveys
Mapbook

FORA ESCA RP
Monterey County, California

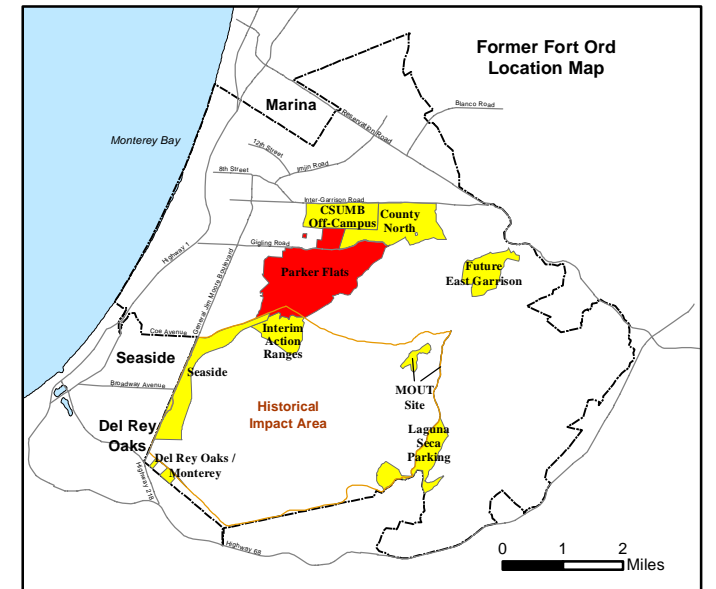
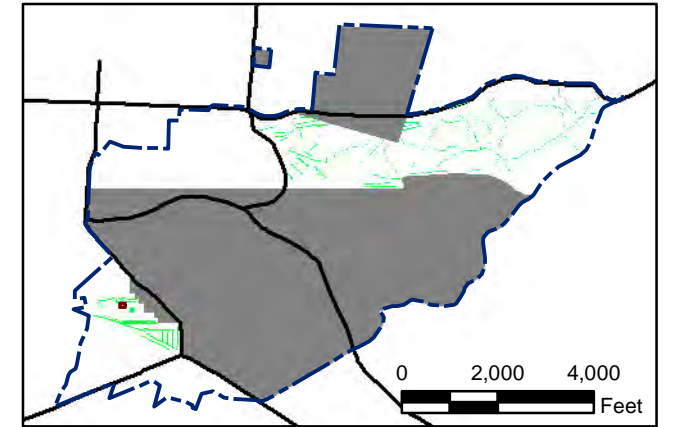
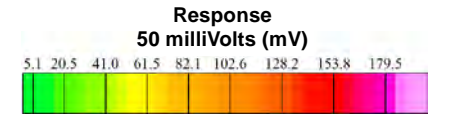
Map F2A - 70

T:\Projects\Parker Flats\PF_TIP\PF_TIP_Mapbooks\2012_06_18_Pf_50mV_QC-2_DGM_Mpbk.mxd - 5/30/2013 @ 12:20:57 AM




Grid C2D6C0

- Legend**
- 3000 Target Location
 - ▬ Parker Flats Munitions Response Area
 - ▬ Major Road
 - Phase I Removal Action Area Completed by Army



State Plane California IV, NAD 1983 (U.S. Survey Foot)


0 15 30 Feet



**Parker Flats MRA
50mV QC-2 DGM Surveys
Mapbook**

FORA ESCA RP
Monterey County, California

T:\Projects\Parker Flats\PF_TIP\PF_TIP_Mapbooks\2012_06_18_Pf_50mV_QC-2_DGM_Mpbk.mxd - 5/30/2013 @ 12:20:57 AM

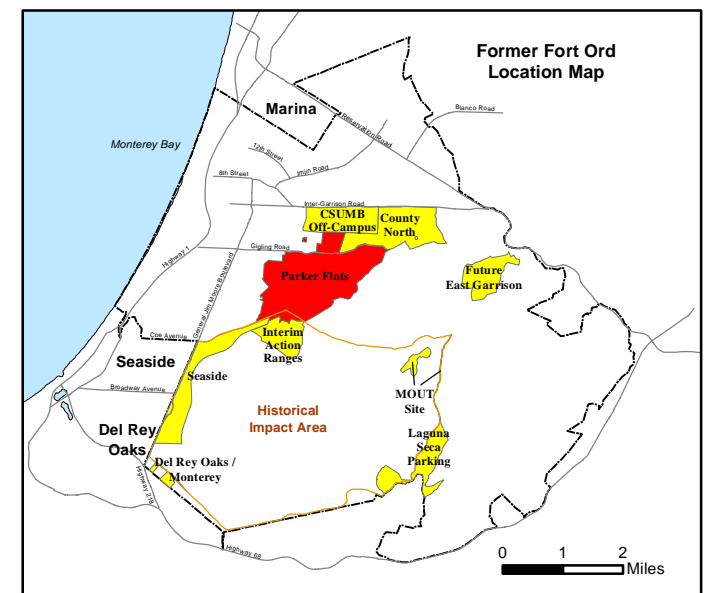
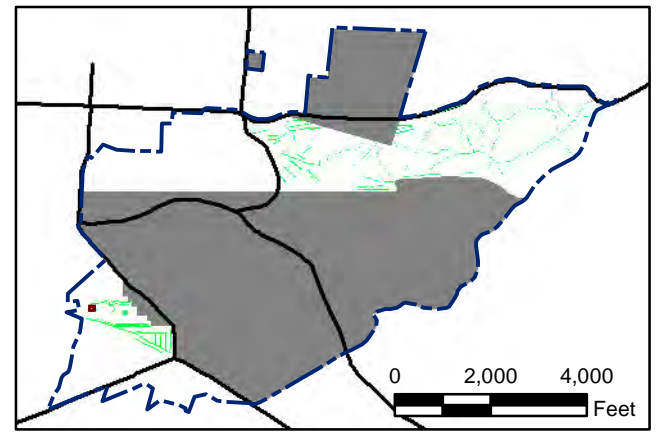


Legend

- Target Location
- Parker Flats Munitions Response Area
- Major Road
- Phase I Removal Action Area Completed by Army


Response
50 milliVolts (mV)

5.1	20.5	41.0	61.5	82.1	102.6	128.2	153.8	179.5												



State Plane California IV, NAD 1983 (U.S. Survey Foot)

0 15 30 Feet

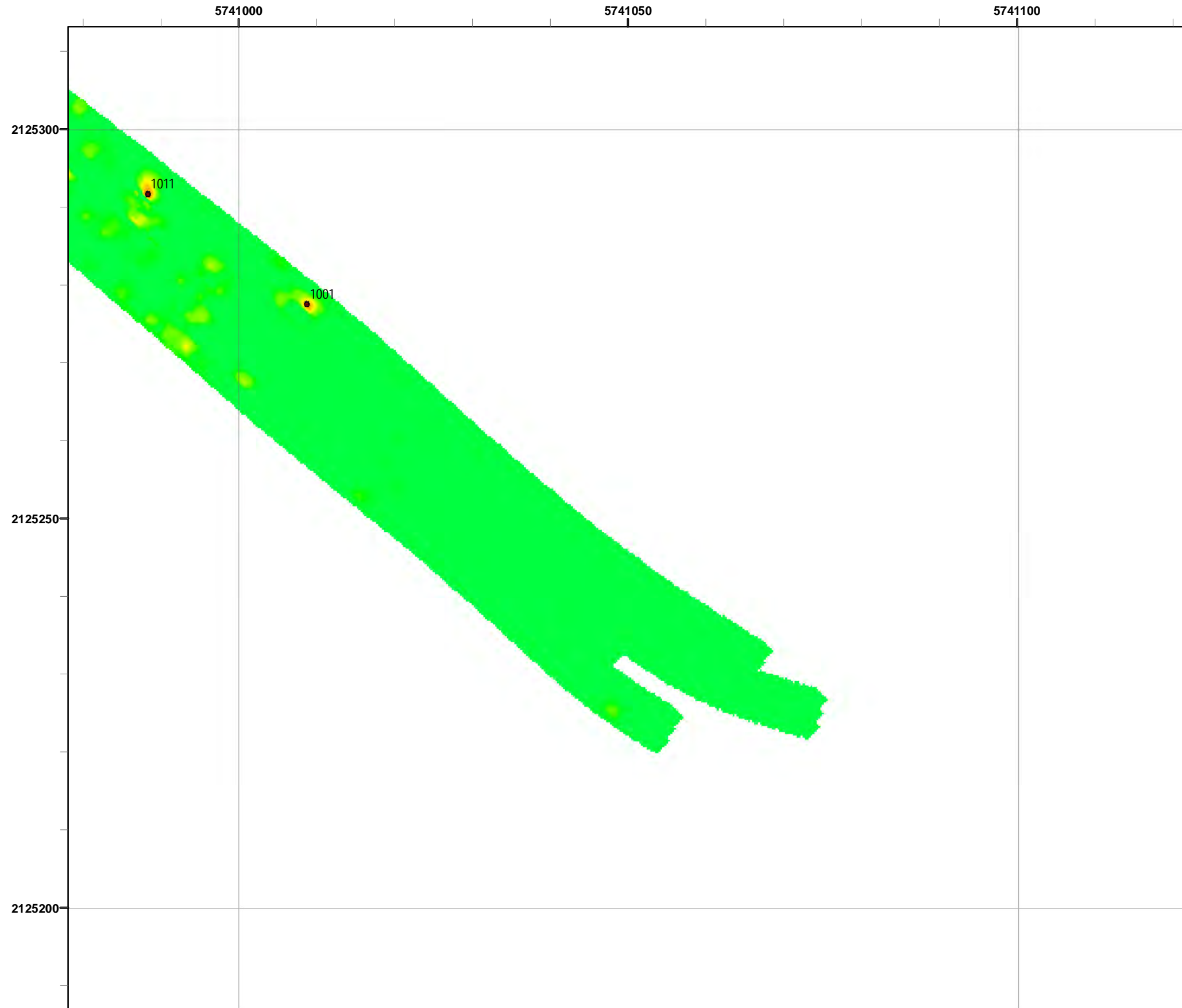


Parker Flats MRA
50mV QC-2 DGM Surveys
Mapbook

FORA ESCA RP
Monterey County, California

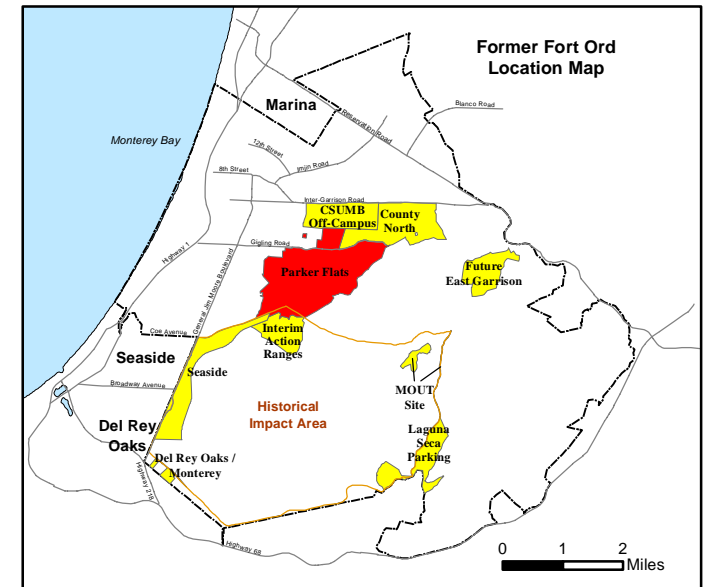
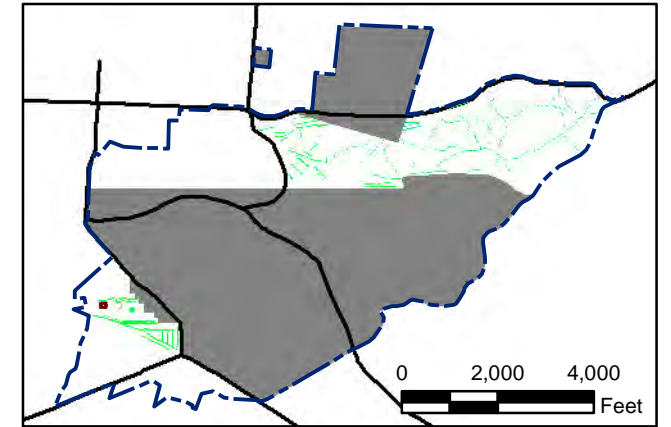
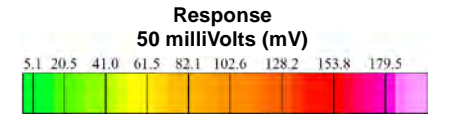
Map F2A - 72

T:\Projects\Parker Flats\PF_TIP\PF_TIP_Mapbooks\2012_06_18_Pf_50mV_QC-2_DGM_Mpbk.mxd - 5/30/2013 @ 12:20:57 AM



Grid C2D6C6

- Legend**
- 3000 Target Location
 - ▬ Parker Flats Munitions Response Area
 - ▬ Major Road
 - Phase I Removal Action Area Completed by Army



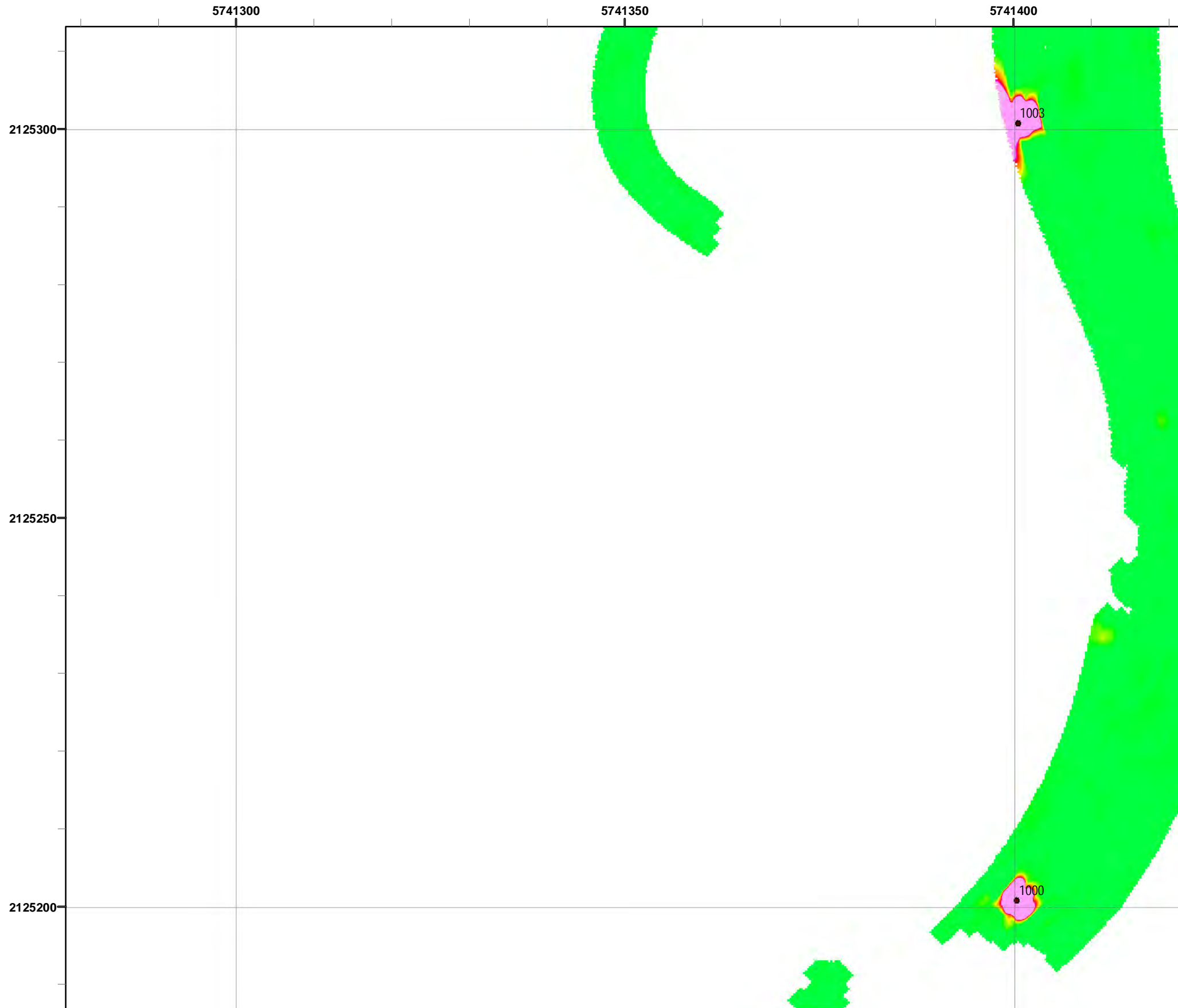
State Plane California IV, NAD 1983 (U.S. Survey Foot)



Parker Flats MRA
50mV QC-2 DGM Surveys
Mapbook

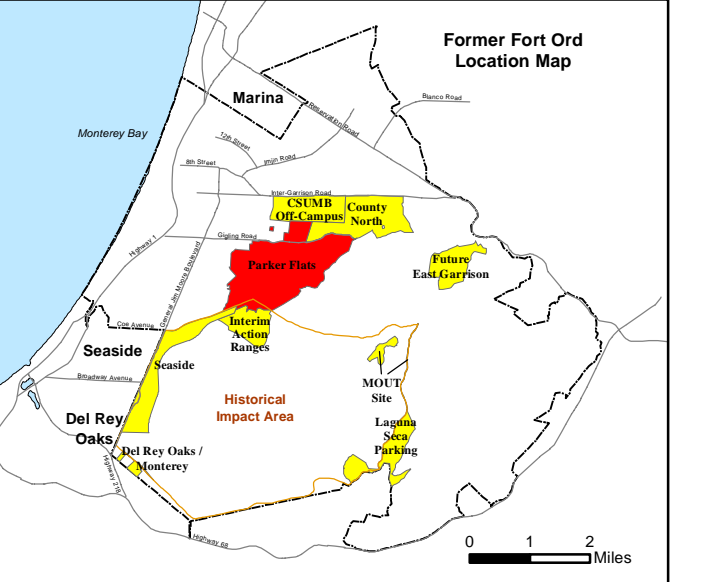
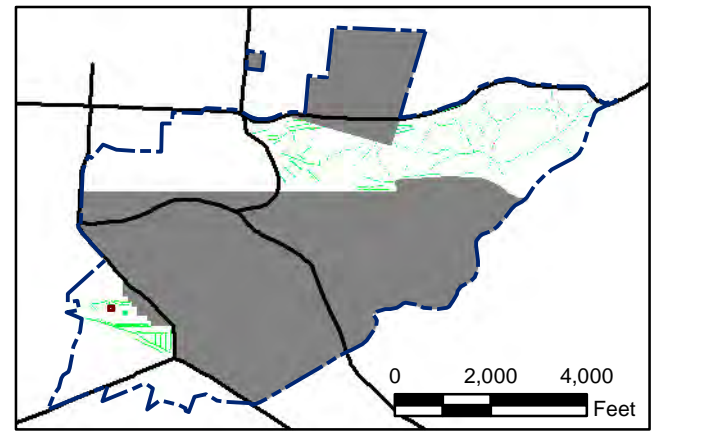
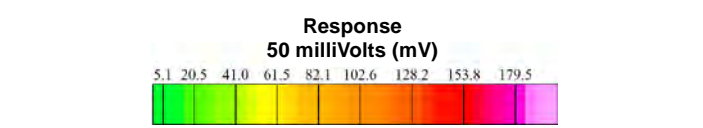
FORA ESCA RP
Monterey County, California

T:\Projects\Parker Flats\PF_TIP\PF_TIP_Mapbooks\2012_06_18_PF_50mV_QC-2_DGM_Mpbk.mxd - 5/30/2013 @ 12:20:57 AM



Grid C2D6C9

- Legend**
- 3000 Target Location
 - Parker Flats Munitions Response Area
 - Major Road
 - Phase I Removal Action Area Completed by Army



State Plane California IV, NAD 1983 (U.S. Survey Foot)



Parker Flats MRA
50mV QC-2 DGM Surveys
Mapbook

FORA ESCA RP
Monterey County, California

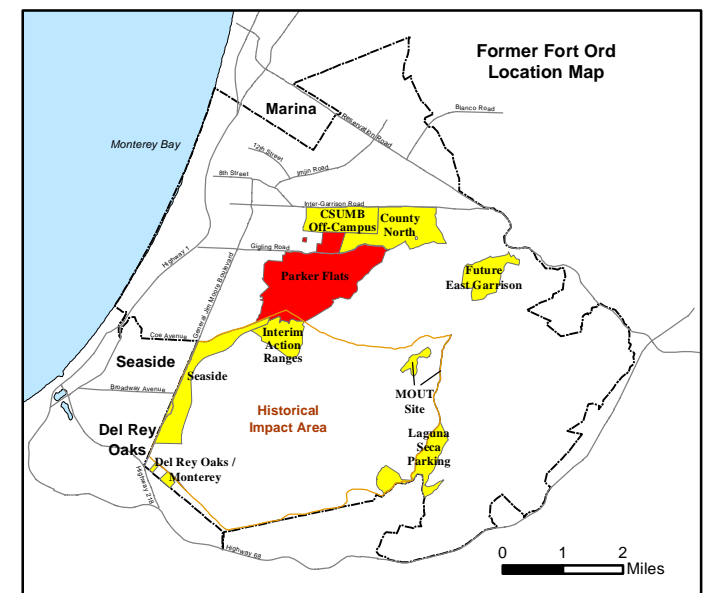
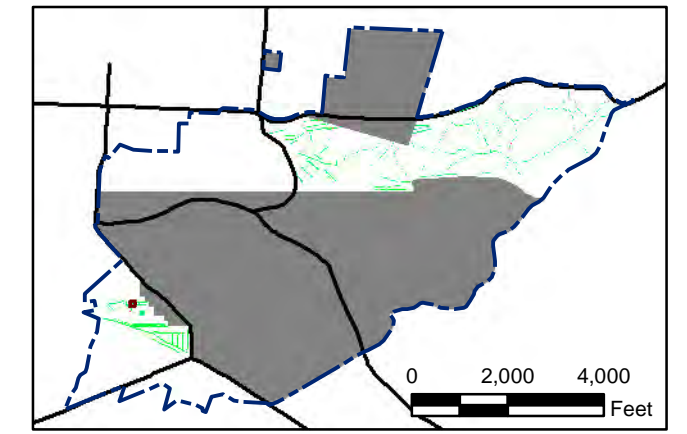
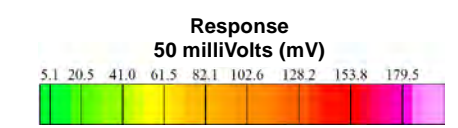
Map F2A - 74

T:\Projects\Parker Flats\PF_TIP\PF_TIP_Mapbooks\2012_06_18_Pf_50mV_QC-2_DGM_Mpbk.mxd - 5/30/2013 @ 12:20:57 AM




Grid C2D6D0

- Legend**
- 3000 Target Location
 - ▬ Parker Flats Munitions Response Area
 - ▬ Major Road
 - Phase I Removal Action Area Completed by Army



State Plane California IV, NAD 1983 (U.S. Survey Foot)



Parker Flats MRA
50mV QC-2 DGM Surveys
Mapbook

FORA ESCA RP
Monterey County, California

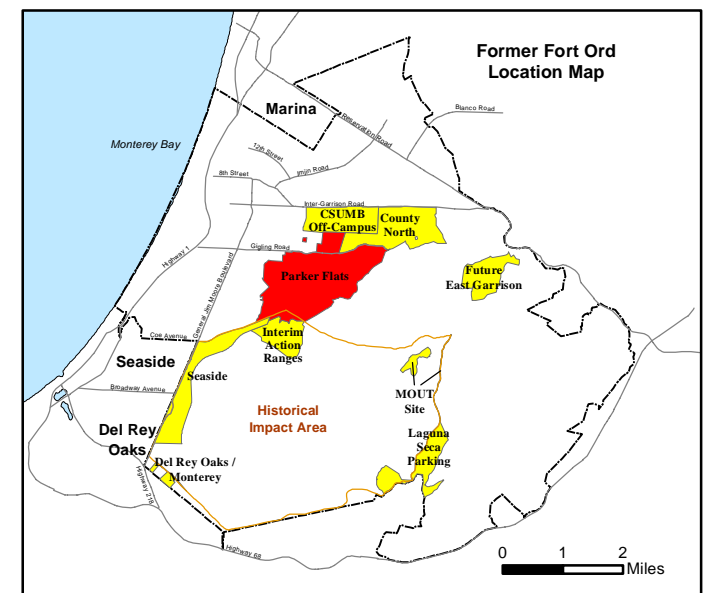
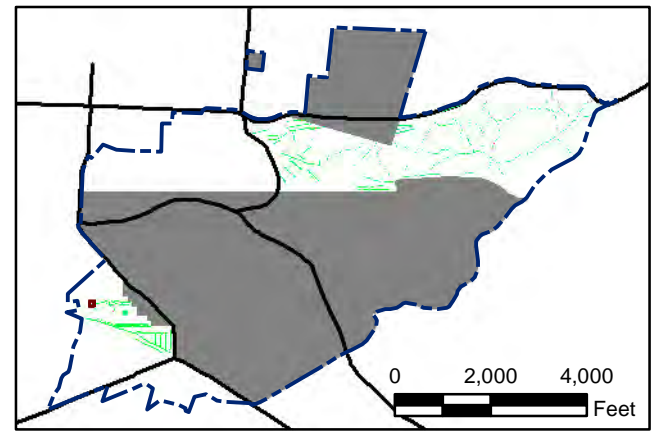
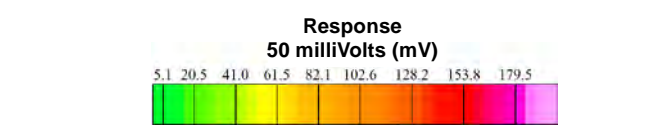
Map F2A - 75

T:\Projects\Parker Flats\PF_TIP\PF_TIP_Mapbooks\2012_06_18_Pf_50mV_QC-2_DGM_Mpbk.mxd - 5/30/2013 @ 12:20:57 AM




Grid C2D6D5

- Legend**
- 3000 Target Location
 - ▬ Parker Flats Munitions Response Area
 - ▬ Major Road
 - Phase I Removal Action Area Completed by Army



State Plane California IV, NAD 1983 (U.S. Survey Foot)

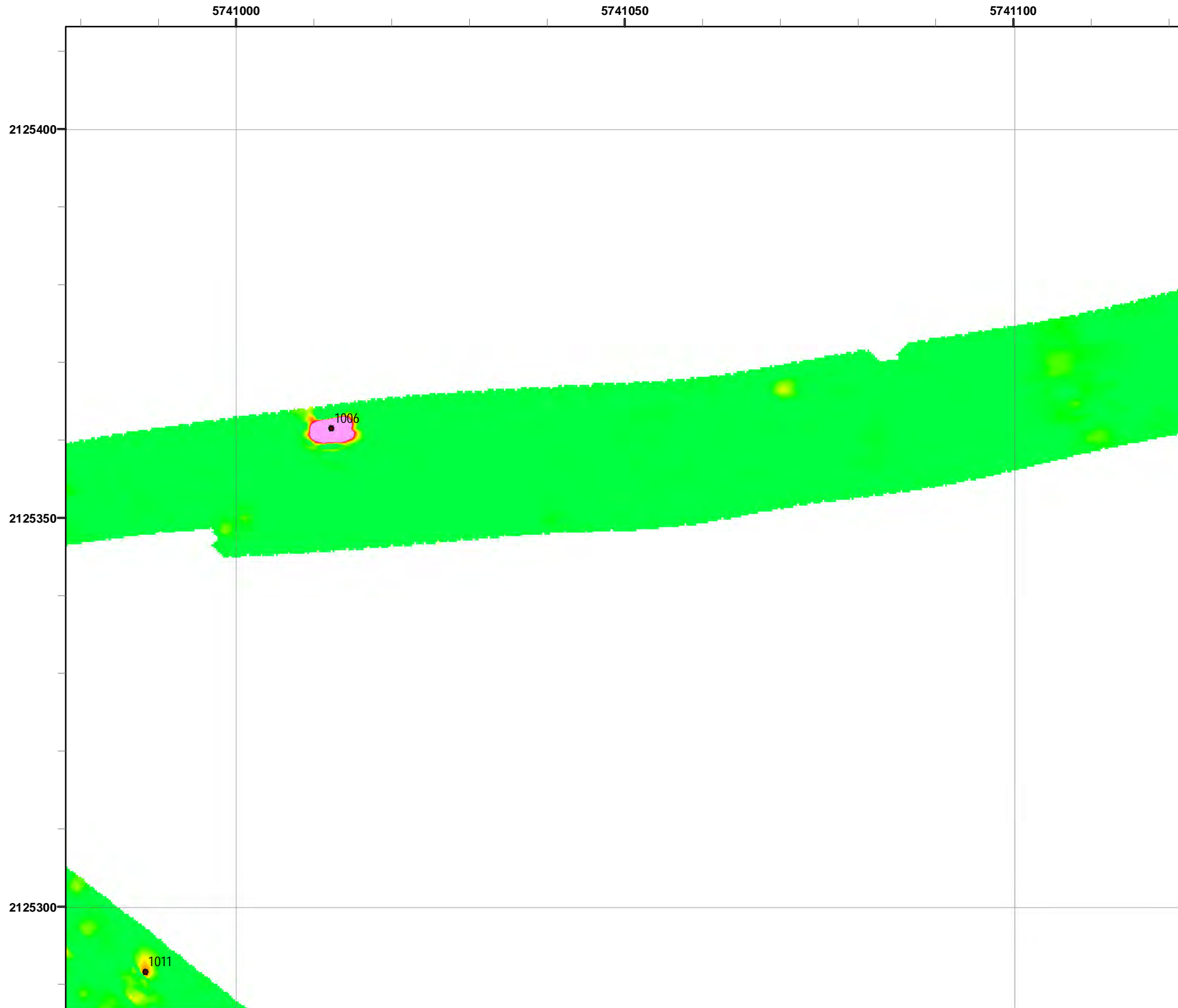


Parker Flats MRA
50mV QC-2 DGM Surveys
Mapbook

FORA ESCA RP
Monterey County, California

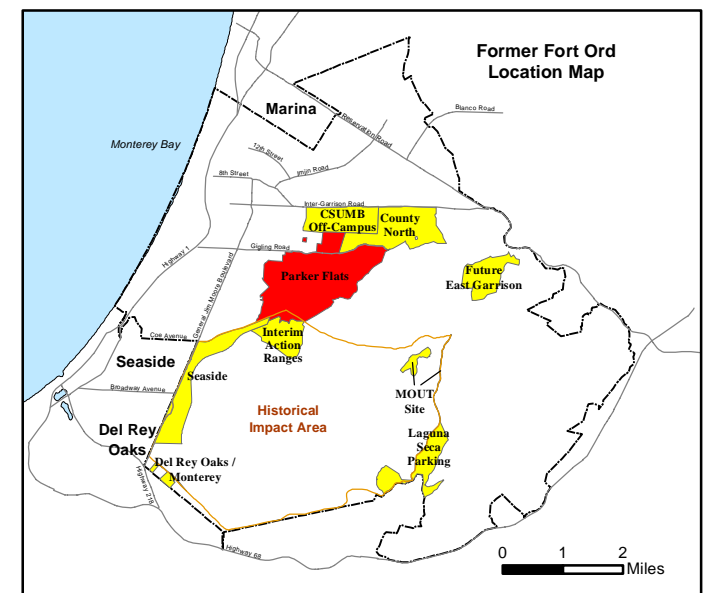
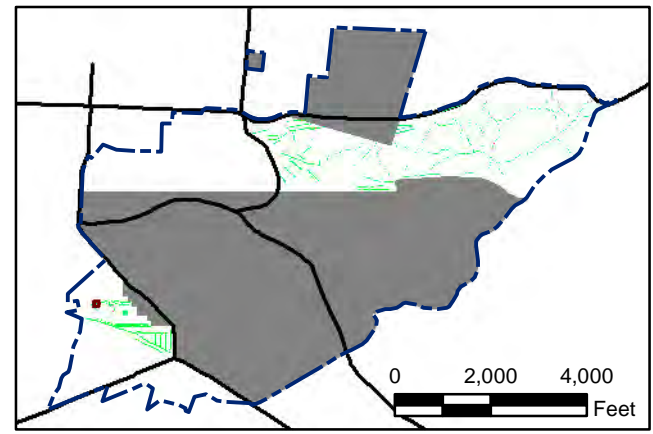
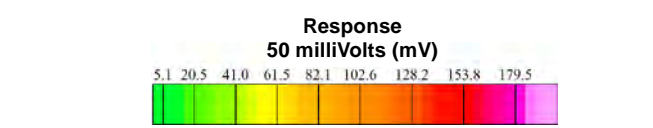
Map F2A - 76

T:\Projects\Parker Flats\PF_TIP\PF_TIP_Mapbooks\2012_06_18_PF_50mV_QC-2_DGM_Mpbk.mxd - 5/30/2013 @ 12:20:57 AM




Grid C2D6D6

- Legend**
- 3000 Target Location
 - ▬ Parker Flats Munitions Response Area
 - ▬ Major Road
 - Phase I Removal Action Area Completed by Army



State Plane California IV, NAD 1983 (U.S. Survey Foot)

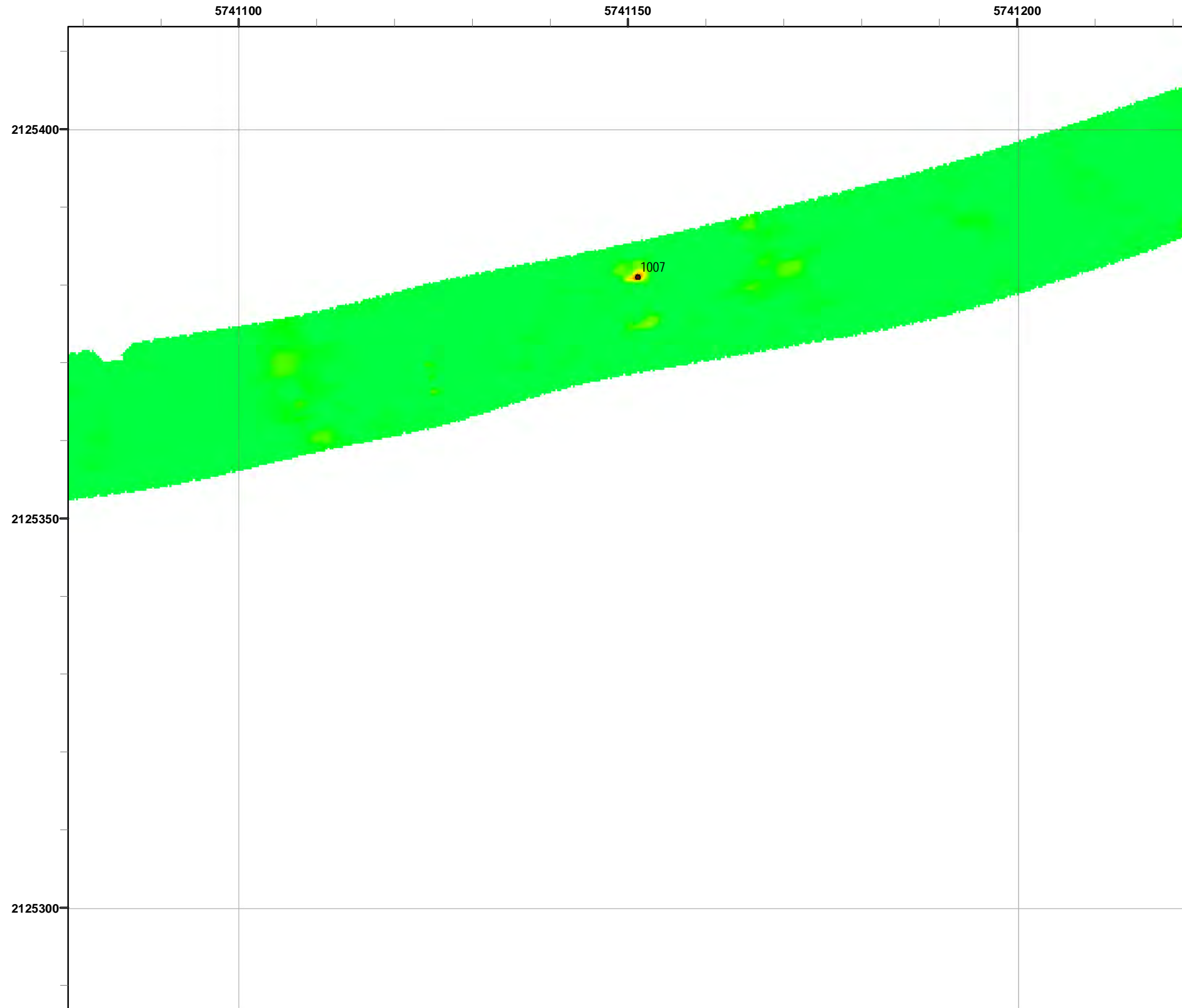


Parker Flats MRA
50mV QC-2 DGM Surveys
Mapbook

FORA ESCA RP
Monterey County, California

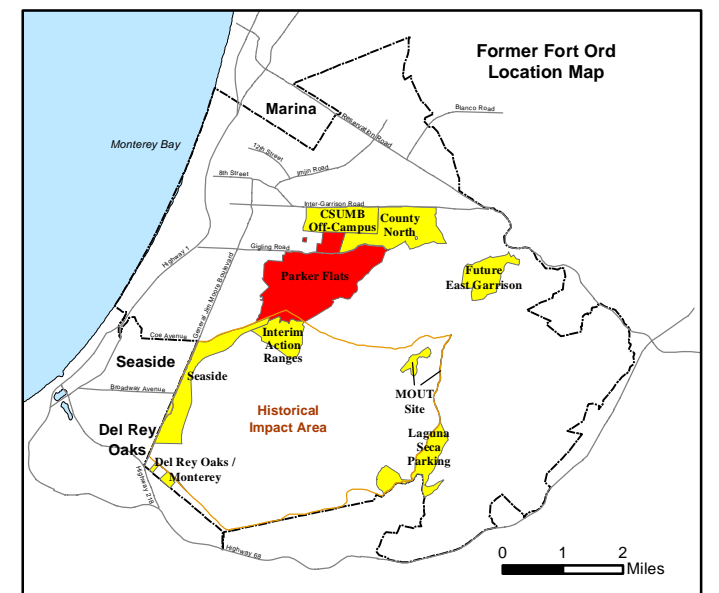
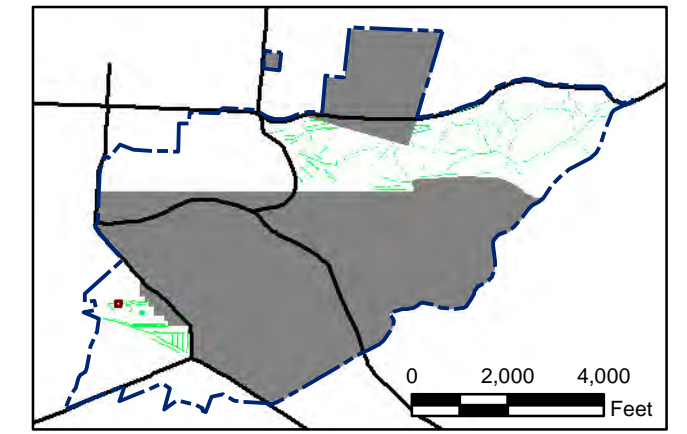
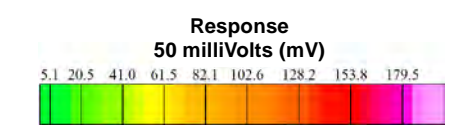
Map F2A - 77

T:\Projects\Parker Flats\PF_TIP\PF_TIP_Mapbooks\2012_06_18_Pf_50mV_QC-2_DGM_Mpbk.mxd - 5/30/2013 @ 12:20:57 AM




Grid C2D6D7

- Legend**
- 3000 Target Location
 - ▬ Parker Flats Munitions Response Area
 - ▬ Major Road
 - Phase I Removal Action Area Completed by Army



State Plane California IV, NAD 1983 (U.S. Survey Foot)




Parker Flats MRA
50mV QC-2 DGM Surveys
Mapbook

FORA ESCA RP
Monterey County, California

Map F2A - 78

T:\Projects\Parker Flats\PF_TIP\PF_TIP_Mapbooks\2012_06_18_PF_50mV_QC-2_DGM_Mpbk.mxd - 5/30/2013 @ 12:20:57 AM

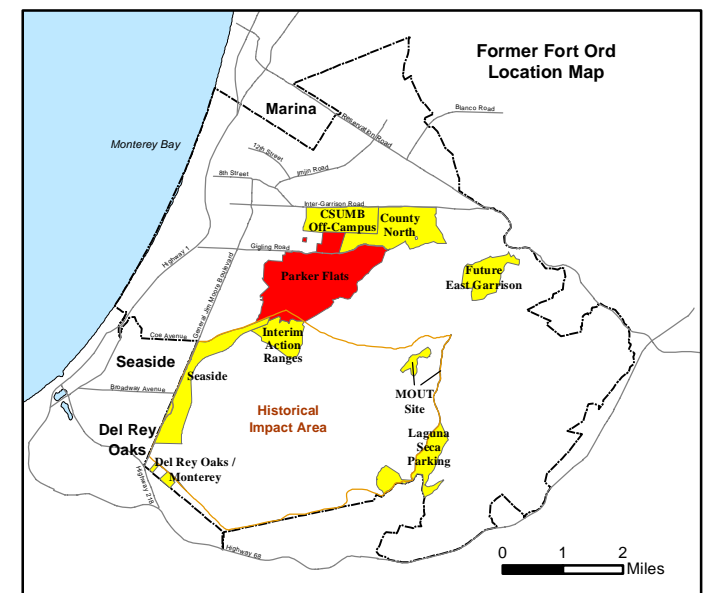
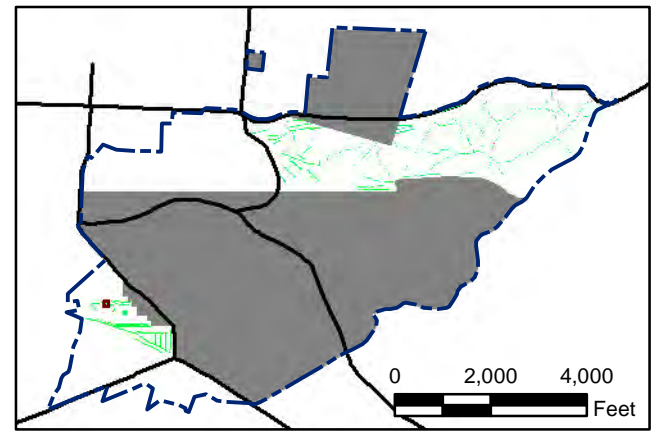


Legend **Grid C2D6D8**

- 3000 Target Location
- Parker Flats Munitions Response Area
- Major Road
- Phase I Removal Action Area Completed by Army


Response
50 milliVolts (mV)

5.1	20.5	41.0	61.5	82.1	102.6	128.2	153.8	179.5		



State Plane California IV, NAD 1983 (U.S. Survey Foot)

0 15 30 Feet




Parker Flats MRA
50mV QC-2 DGM Surveys
Mapbook

FORA ESCA RP
Monterey County, California

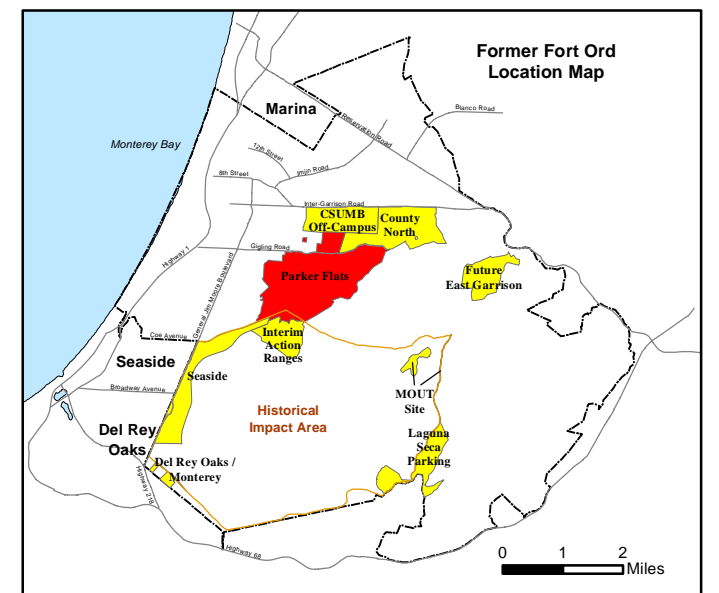
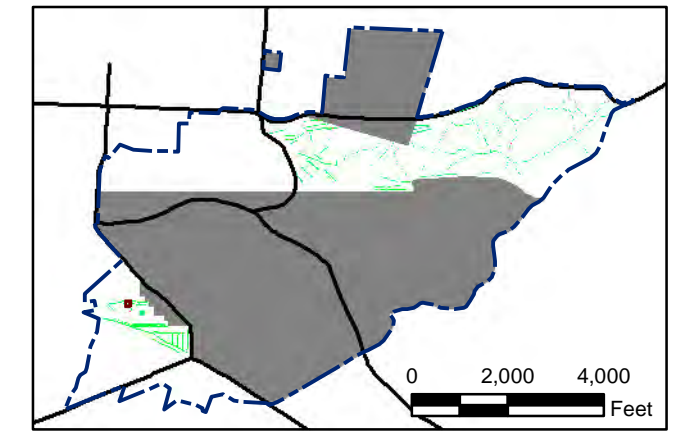
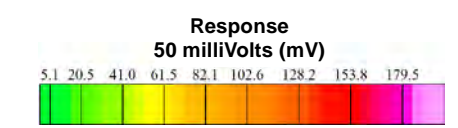
Map F2A - 79

T:\Projects\Parker Flats\PF_TIP\PF_TIP_Mapbooks\2012_06_18_Pf_50mV_QC-2_DGM_Mpbk.mxd - 5/30/2013 @ 12:20:57 AM




Grid C2D6D9

- Legend**
- 3000 Target Location
 - ▬ Parker Flats Munitions Response Area
 - ▬ Major Road
 - Phase I Removal Action Area Completed by Army



State Plane California IV, NAD 1983 (U.S. Survey Foot)

0 15 30 Feet

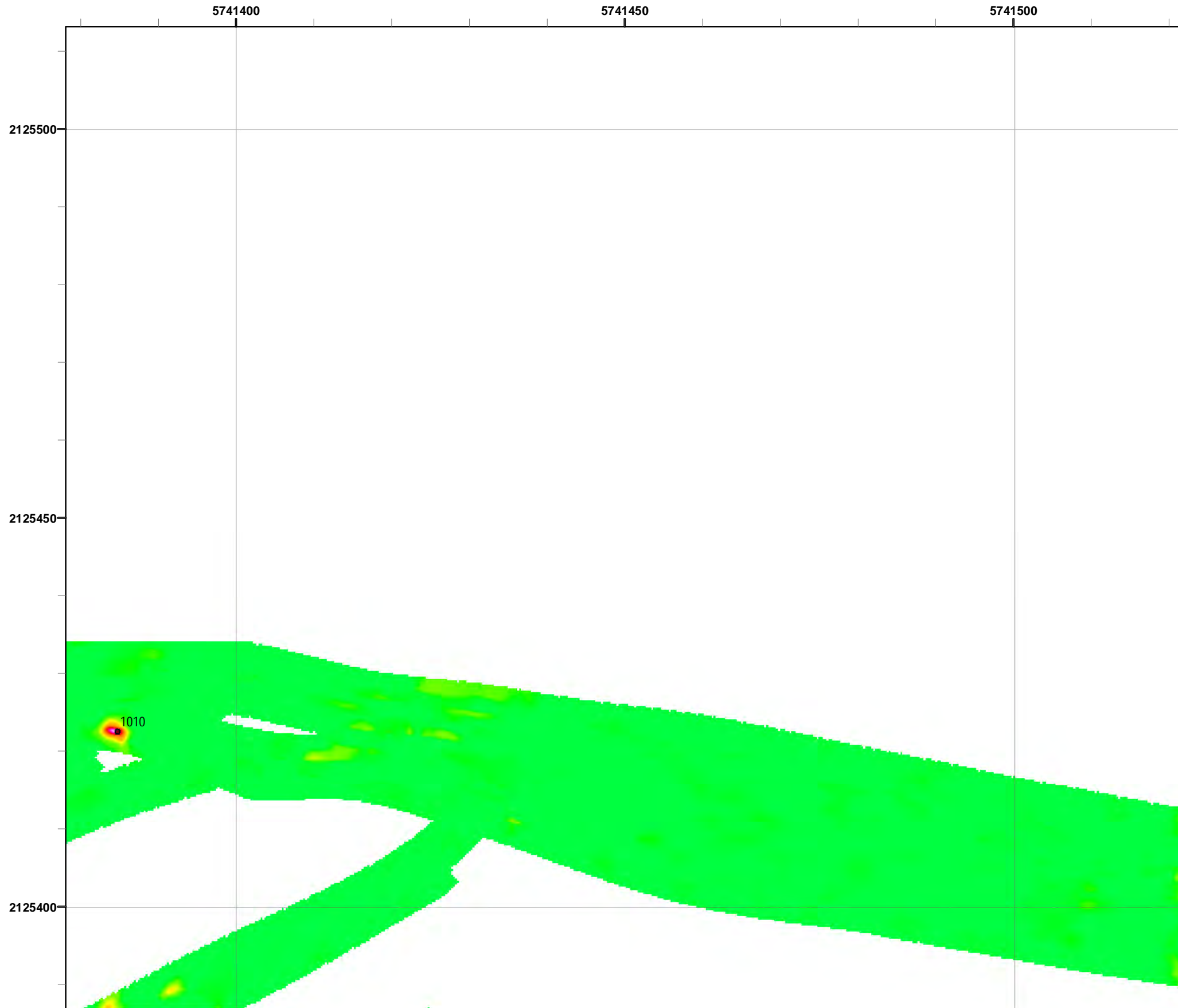


Parker Flats MRA
50mV QC-2 DGM Surveys
Mapbook

FORA ESCA RP
Monterey County, California

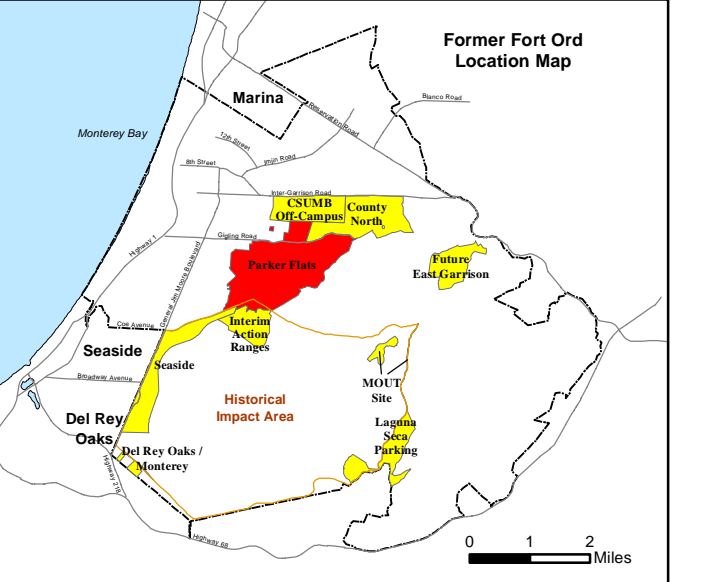
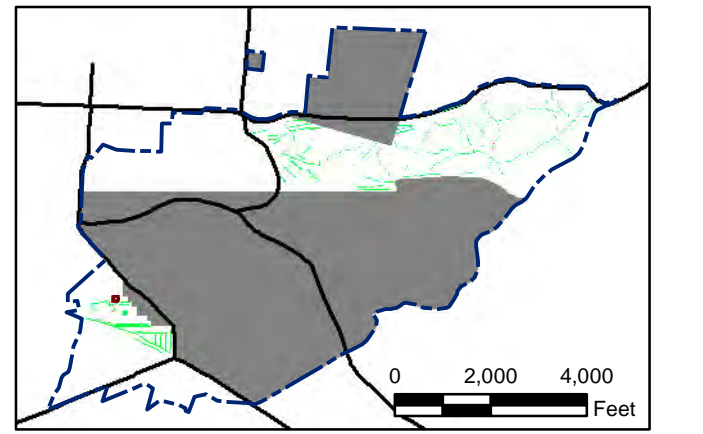
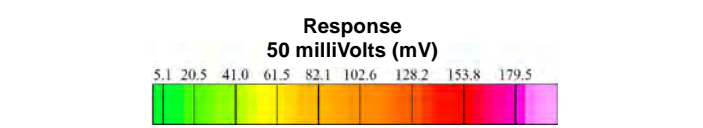
Map F2A - 80

T:\Projects\Parker Flats\PF_TIP\PF_TIP_Mapbooks\2012_06_18_Pf_50mV_QC-2_DGM_Mpbk.mxd - 5/30/2013 @ 12:20:57 AM



Grid C2D6E0

- Legend**
- 3000 Target Location
 - ▬ Parker Flats Munitions Response Area
 - ▬ Major Road
 - Phase I Removal Action Area Completed by Army



State Plane California IV, NAD 1983 (U.S. Survey Foot)




Parker Flats MRA
50mV QC-2 DGM Surveys
Mapbook

FORA ESCA RP
Monterey County, California

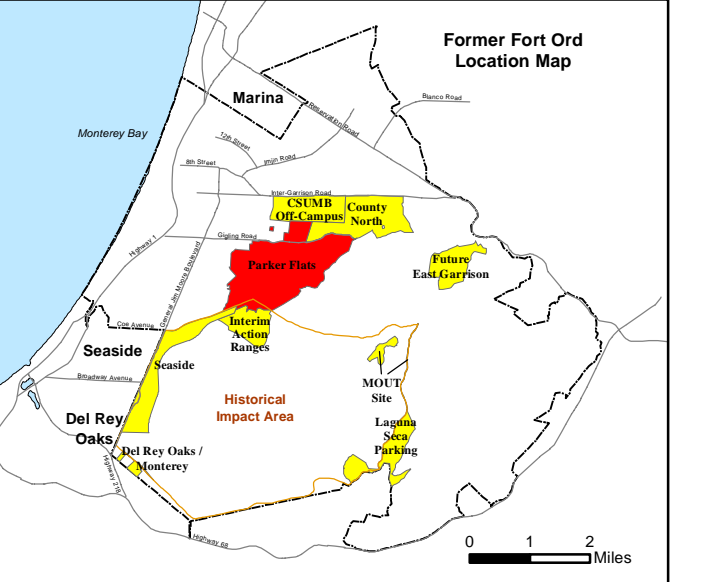
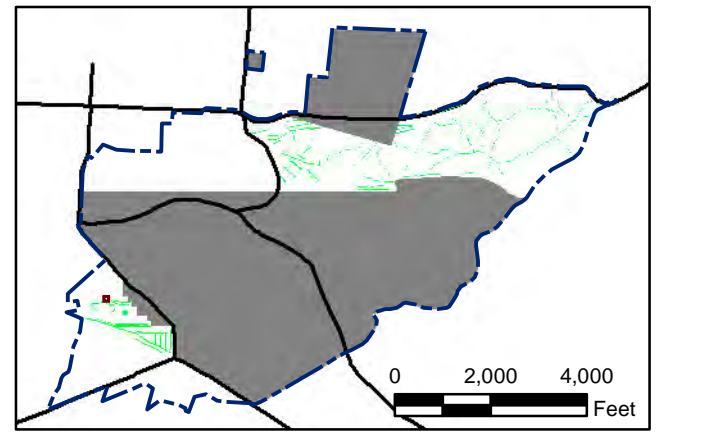
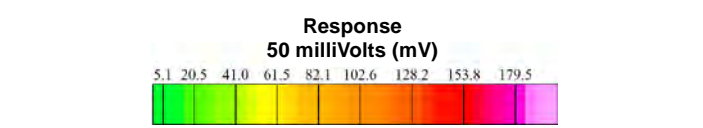
Map F2A - 81

T:\Projects\Parker Flats\PF_TIP\PF_TIP_Mapbooks\2012_06_18_PF_50mV_QC-2_DGM_Mpbk.mxd - 5/30/2013 @ 12:20:57 AM



Grid C2D6E8

- Legend**
- 3000 Target Location
 - ▬ Parker Flats Munitions Response Area
 - ▬ Major Road
 - Phase I Removal Action Area Completed by Army



State Plane California IV, NAD 1983 (U.S. Survey Foot)



Parker Flats MRA
50mV QC-2 DGM Surveys
Mapbook

FORA ESCA RP
Monterey County, California

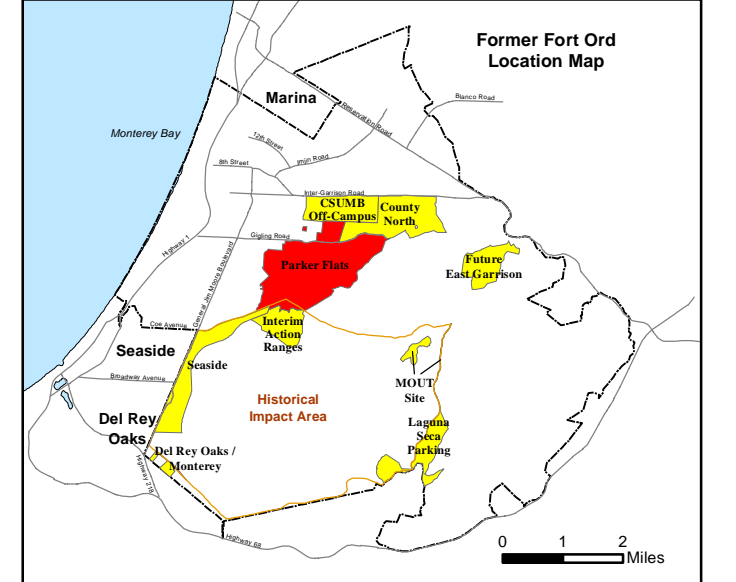
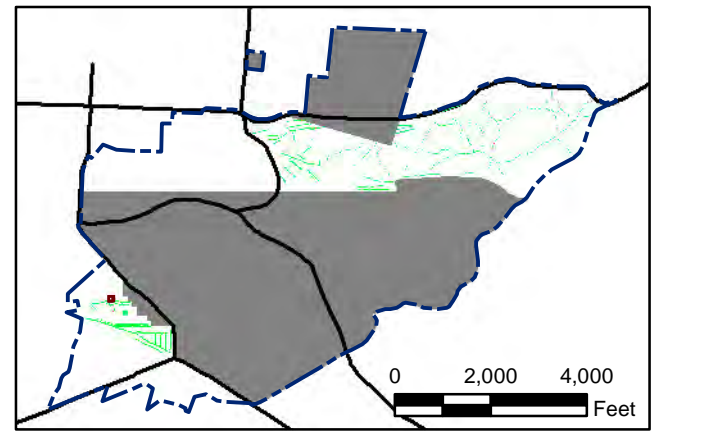
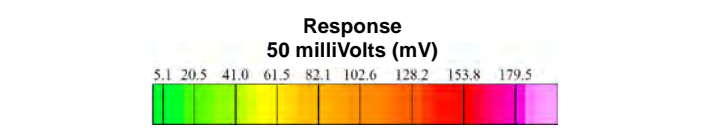
Map F2A - 82

T:\Projects\Parker Flats\PF_TIP\PF_TIP_Mapbooks\2012_06_18_PF_50mV_QC-2_DGM_Mpbk.mxd - 5/30/2013 @ 12:20:57 AM



Grid C2D6E9

- Legend**
- 3000 Target Location
 - ▬ Parker Flats Munitions Response Area
 - ▬ Major Road
 - Phase I Removal Action Area Completed by Army



State Plane California IV, NAD 1983 (U.S. Survey Foot)

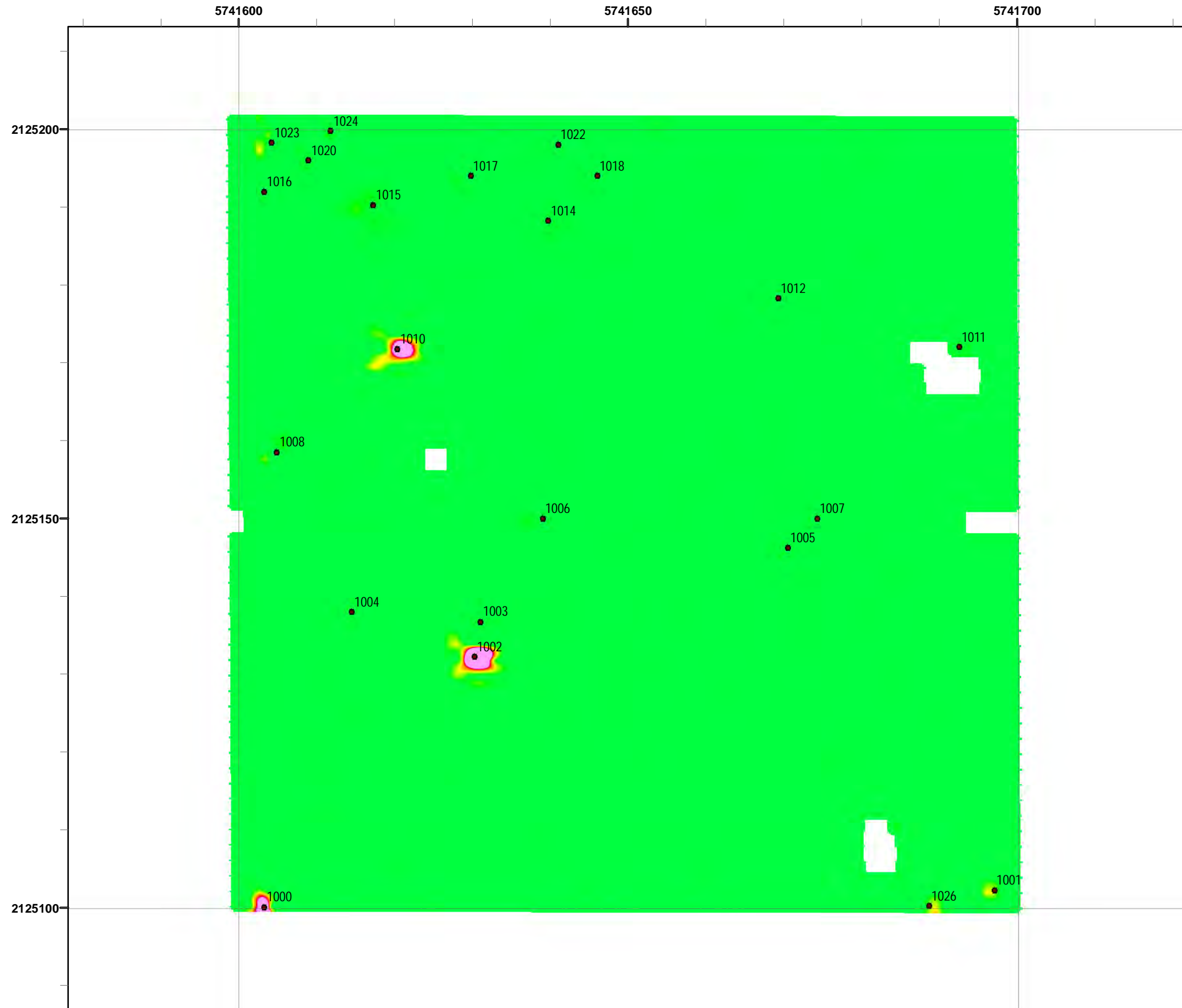


Parker Flats MRA
50mV QC-2 DGM Surveys
Mapbook

FORA ESCA RP
Monterey County, California

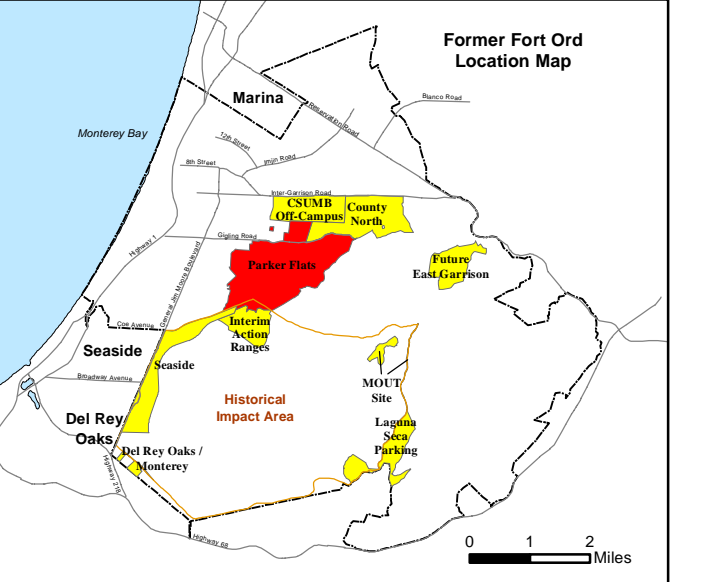
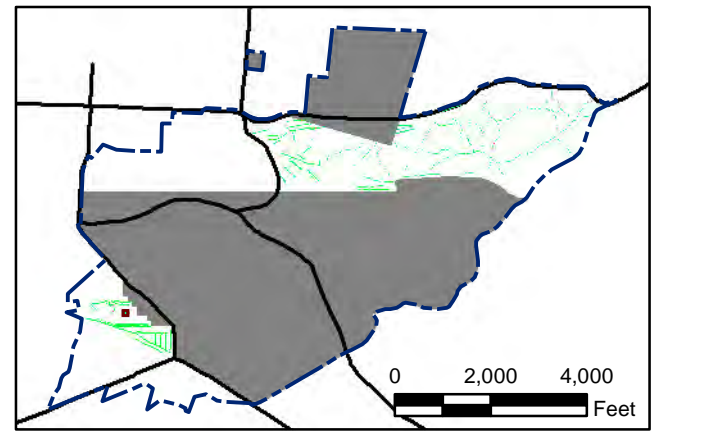
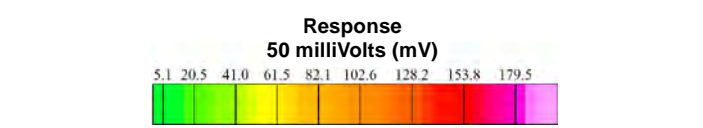
Map F2A - 83

T:\Projects\Parker Flats\PF_TIP\PF_TIP_Mapbooks\2012_06_18_PF_50mV_QC-2_DGM_Mpbk.mxd - 5/30/2013 @ 12:20:57 AM



Grid C2D7B2

- Legend**
- 3000 Target Location
 - ▬ Parker Flats Munitions Response Area
 - ▬ Major Road
 - Phase I Removal Action Area Completed by Army



State Plane California IV, NAD 1983 (U.S. Survey Foot)




Parker Flats MRA
50mV QC-2 DGM Surveys
Mapbook

FORA ESCA RP
Monterey County, California

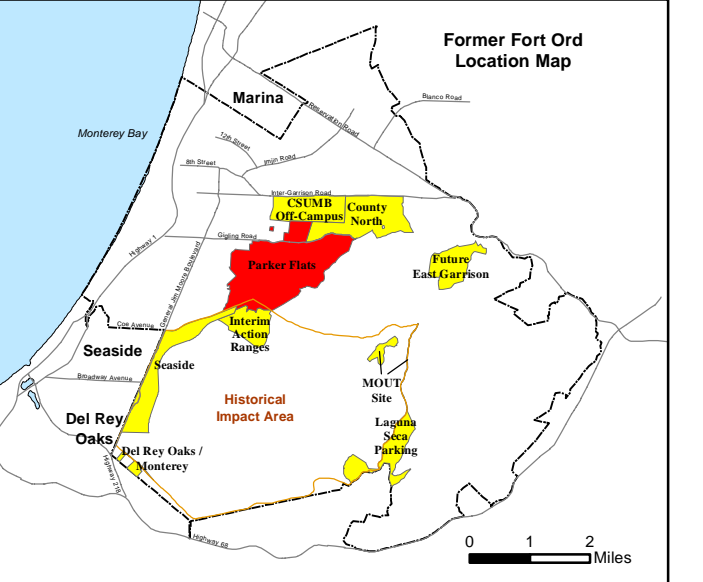
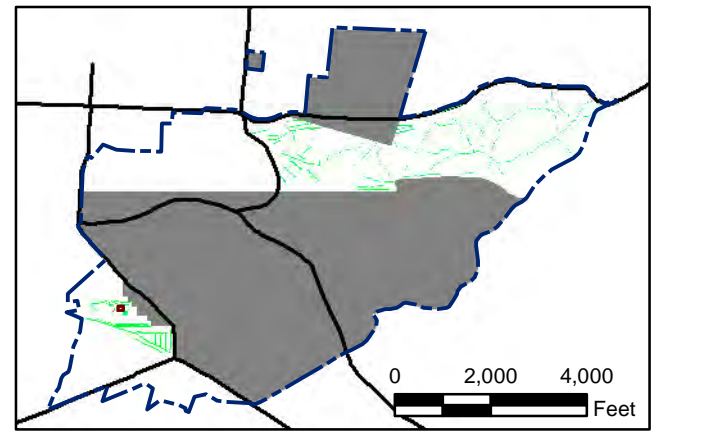
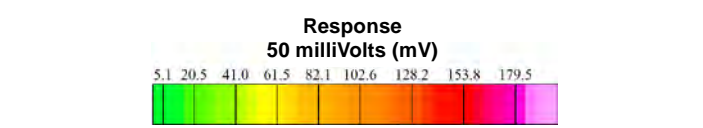
Map F2A - 84

T:\Projects\Parker Flats\PF_TIP\PF_TIP_Mapbooks\2012_06_18_PF_50mV_QC-2_DGM_Mpbk.mxd - 5/30/2013 @ 12:20:57 AM




Grid C2D7C1

- Legend**
- 3000 Target Location
 - ▬ Parker Flats Munitions Response Area
 - ▬ Major Road
 - Phase I Removal Action Area Completed by Army



State Plane California IV, NAD 1983 (U.S. Survey Foot)




Parker Flats MRA
50mV QC-2 DGM Surveys
Mapbook

FORA ESCA RP
Monterey County, California

Map F2A - 85

T:\Projects\Parker Flats\PF_TIP\PF_TIP_Mapbooks\2012_06_18_Pf_50mV_QC-2_DGM_Mpbk.mxd - 5/30/2013 @ 12:20:57 AM



Legend

- Target Location
- Parker Flats Munitions Response Area
- Major Road
- Phase I Removal Action Area Completed by Army

Grid C2D7C2

Response
50 milliVolts (mV)

5.1 20.5 41.0 61.5 82.1 102.6 128.2 153.8 179.5

0 2,000 4,000 Feet

0 1 2 Miles

State Plane California IV, NAD 1983 (U.S. Survey Foot)

Parker Flats MRA
50mV QC-2 DGM Surveys
Mapbook

FORA ESCA RP
Monterey County, California

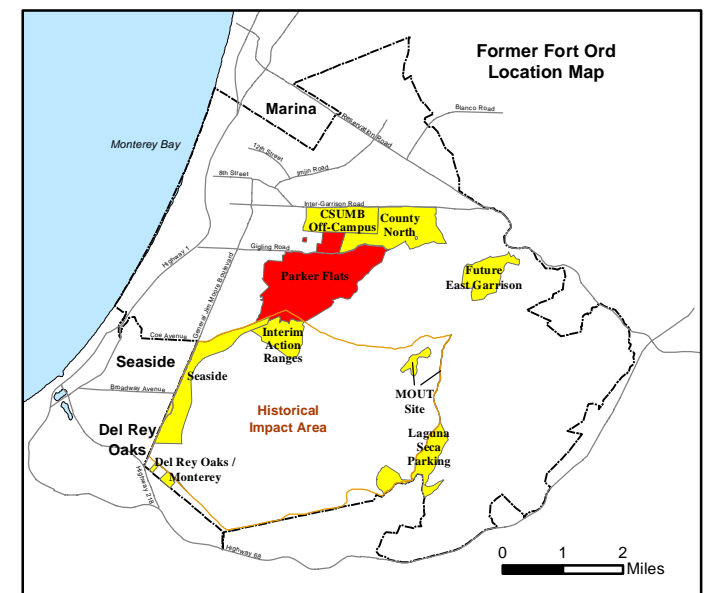
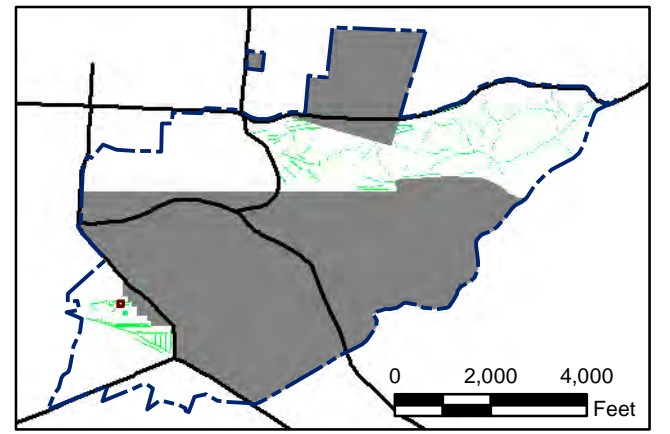
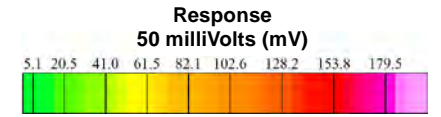
Map F2A - 86

T:\Projects\Parker Flats\PF_TIP\PF_TIP_Mapbooks\2012_06_18_Pf_50mV_QC-2_DGM_Mpbk.mxd - 5/30/2013 @ 12:20:57 AM




Grid C2D7D1

- Legend**
- 3000 Target Location
 - ▬ Parker Flats Munitions Response Area
 - ▬ Major Road
 - Phase I Removal Action Area Completed by Army



State Plane California IV, NAD 1983 (U.S. Survey Foot)

0 15 30 Feet



Parker Flats MRA
50mV QC-2 DGM Surveys
Mapbook

FORA ESCA RP
Monterey County, California

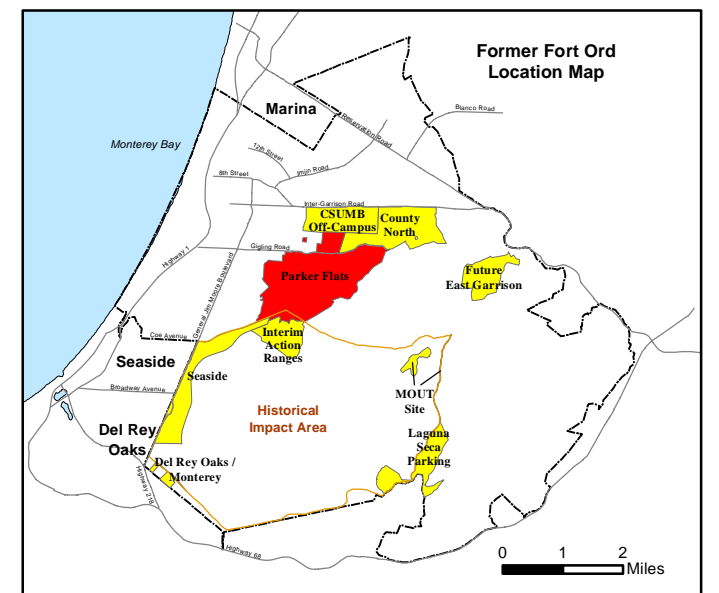
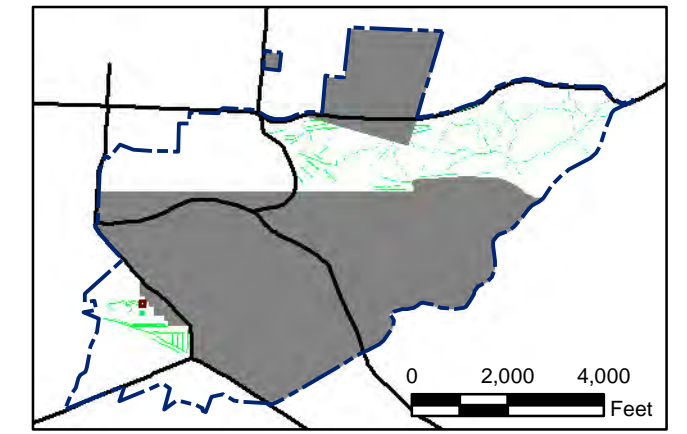
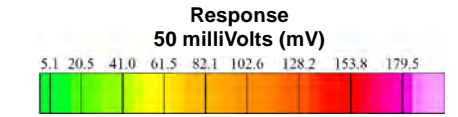
Map F2A - 87

T:\Projects\Parker Flats\PF_TIP\PF_TIP_Mapbooks\2012_06_18_PF_50mV_QC-2_DGM_Mpbk.mxd - 5/30/2013 @ 12:20:57 AM




Grid C2D7D2

- Legend**
- 3000 Target Location
 - ▬ Parker Flats Munitions Response Area
 - ▬ Major Road
 - Phase I Removal Action Area Completed by Army



State Plane California IV, NAD 1983 (U.S. Survey Foot)




Parker Flats MRA
50mV QC-2 DGM Surveys
Mapbook

FORA ESCA RP
Monterey County, California

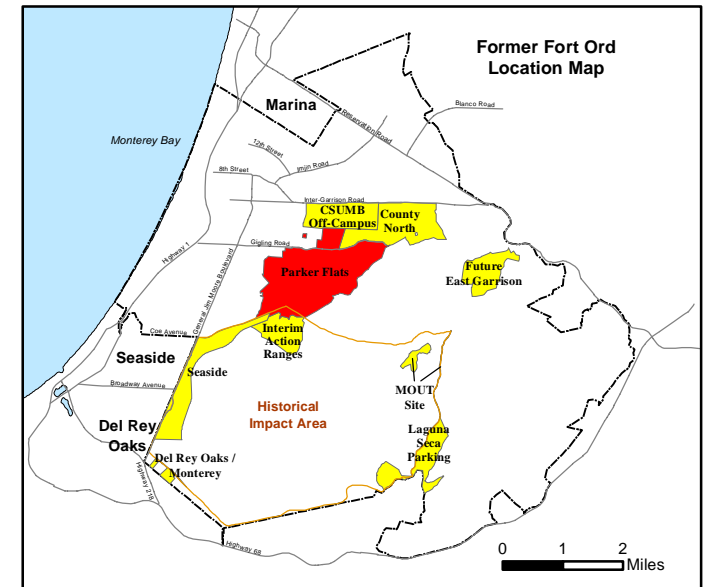
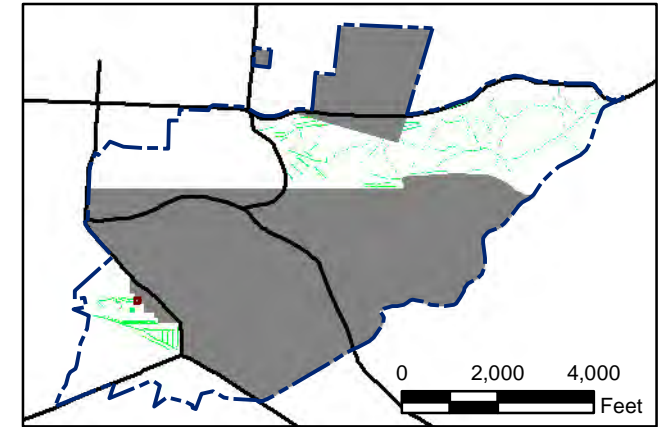
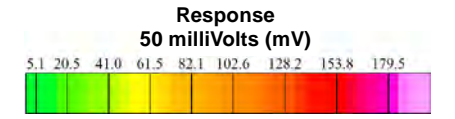
Map F2A - 88

T:\Projects\Parker Flats\PF_TIP\PF_TIP_Mapbooks\2012_06_18_Pf_50mV_QC-2_DGM_Mpbk.mxd - 5/30/2013 @ 12:20:57 AM




Grid C2D7D3

- Legend**
- 3000 Target Location
 - Parker Flats Munitions Response Area
 - Major Road
 - Phase I Removal Action Area Completed by Army




State Plane California IV, NAD 1983 (U.S. Survey Foot)



**Parker Flats MRA
50mV QC-2 DGM Surveys
Mapbook**

FORA ESCA RP
Monterey County, California

T:\Projects\Parker Flats\PF_TIP\PF_TIP_Mapbooks\2012_06_18_Pf_50mV_QC-2_DGM_Mpbk.mxd - 5/30/2013 @ 12:20:57 AM



Legend

- Target Location
- Parker Flats Munitions Response Area
- Major Road
- Phase I Removal Action Area Completed by Army

Grid C2D7E1

Response
50 milliVolts (mV)

0 2,000 4,000 Feet

0 1 2 Miles


State Plane California IV, NAD 1983 (U.S. Survey Foot)

Parker Flats MRA
50mV QC-2 DGM Surveys
Mapbook

FORA ESCA RP
Monterey County, California

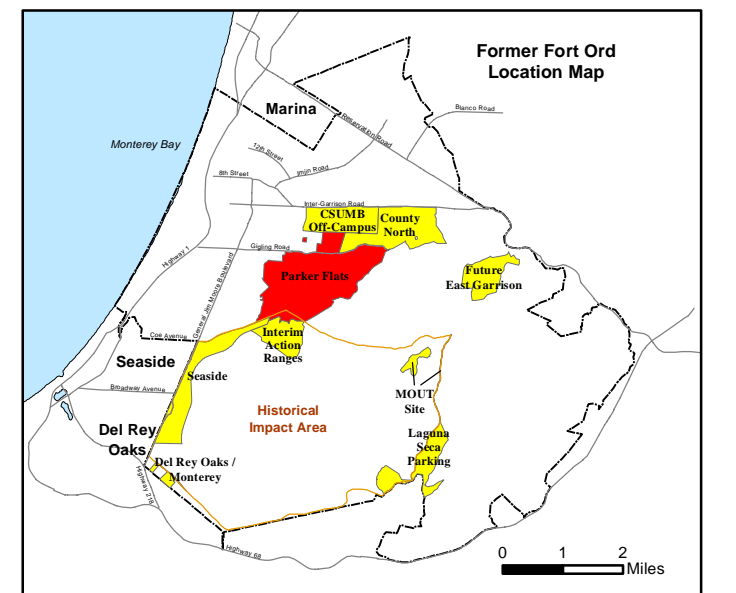
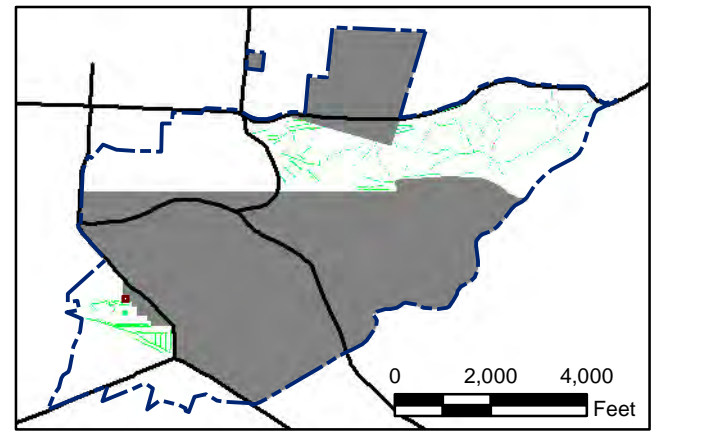
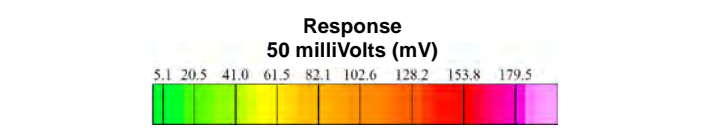
Map F2A - 90

T:\Projects\Parker Flats\PF_TIP\PF_TIP_Mapbooks\2012_06_18_Pf_50mV_QC-2_DGM_Mpbk.mxd - 5/30/2013 @ 12:20:57 AM



Grid C2D7E2

- Legend**
- 3000 Target Location
 - Parker Flats Munitions Response Area
 - Major Road
 - Phase I Removal Action Area Completed by Army



State Plane California IV, NAD 1983 (U.S. Survey Foot)




Parker Flats MRA
50mV QC-2 DGM Surveys
Mapbook

FORA ESCA RP
Monterey County, California

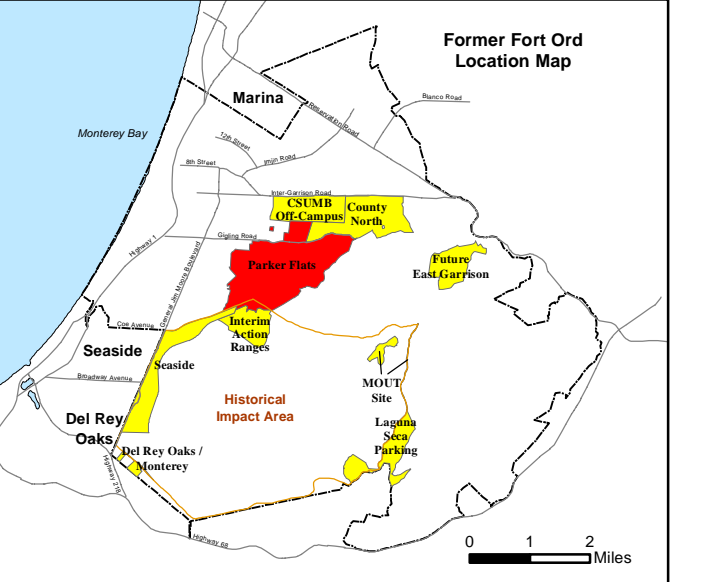
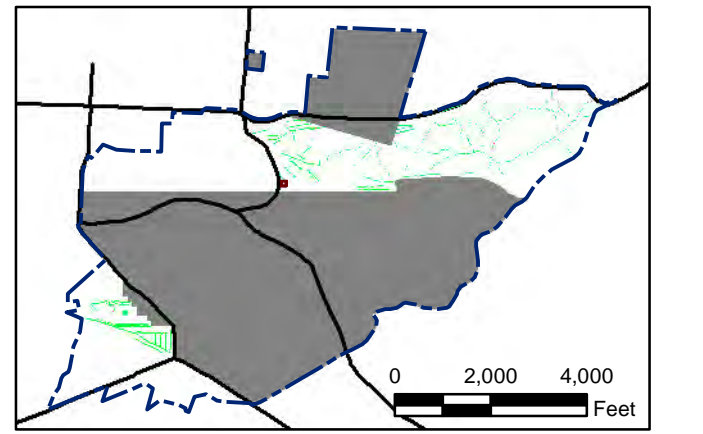
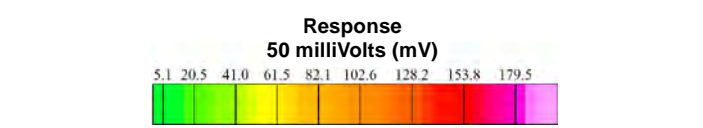
Map F2A - 91

T:\Projects\Parker Flats\PF_TIP\PF_TIP_Mapbooks\2012_06_18_Pf_50mV_QC-2_DGM_Mpbk.mxd - 5/30/2013 @ 12:20:57 AM



Grid C2F015

- Legend**
- 3000 Target Location
 - ▬ Parker Flats Munitions Response Area
 - ▬ Major Road
 - Phase I Removal Action Area Completed by Army



State Plane California IV, NAD 1983 (U.S. Survey Foot)




Parker Flats MRA
50mV QC-2 DGM Surveys
Mapbook

FORA ESCA RP
Monterey County, California

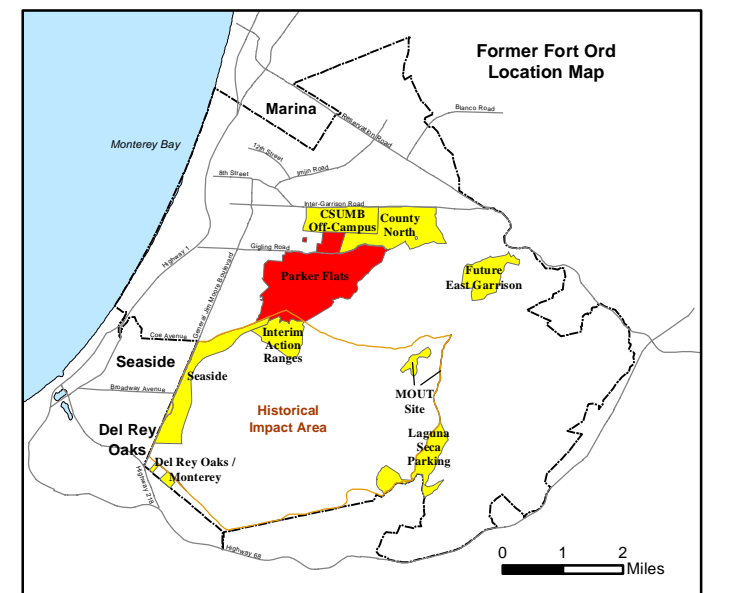
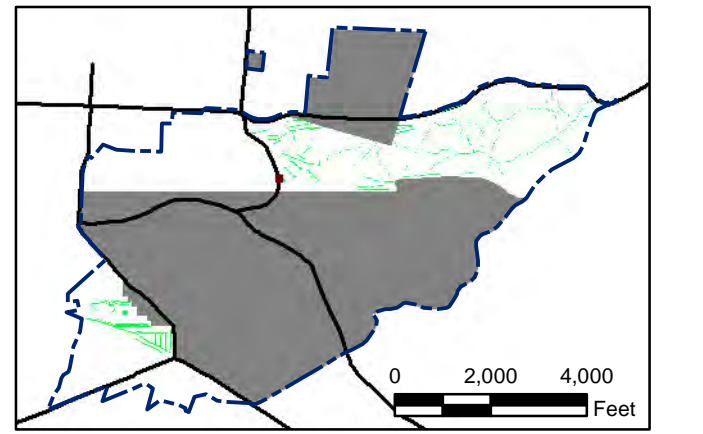
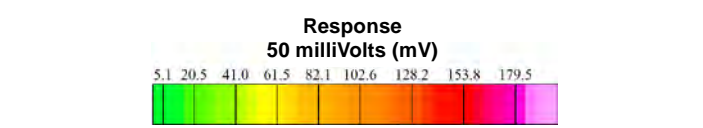
Map F2A - 92

T:\Projects\Parker Flats\PF_TIP\PF_TIP_Mapbooks\2012_06_18_Pf_50mV_QC-2_DGM_Mpbk.mxd - 5/30/2013 @ 12:20:57 AM




Grid C2F0J4

- Legend**
- 3000 Target Location
 - ▬ Parker Flats Munitions Response Area
 - ▬ Major Road
 - Phase I Removal Action Area Completed by Army



State Plane California IV, NAD 1983 (U.S. Survey Foot)

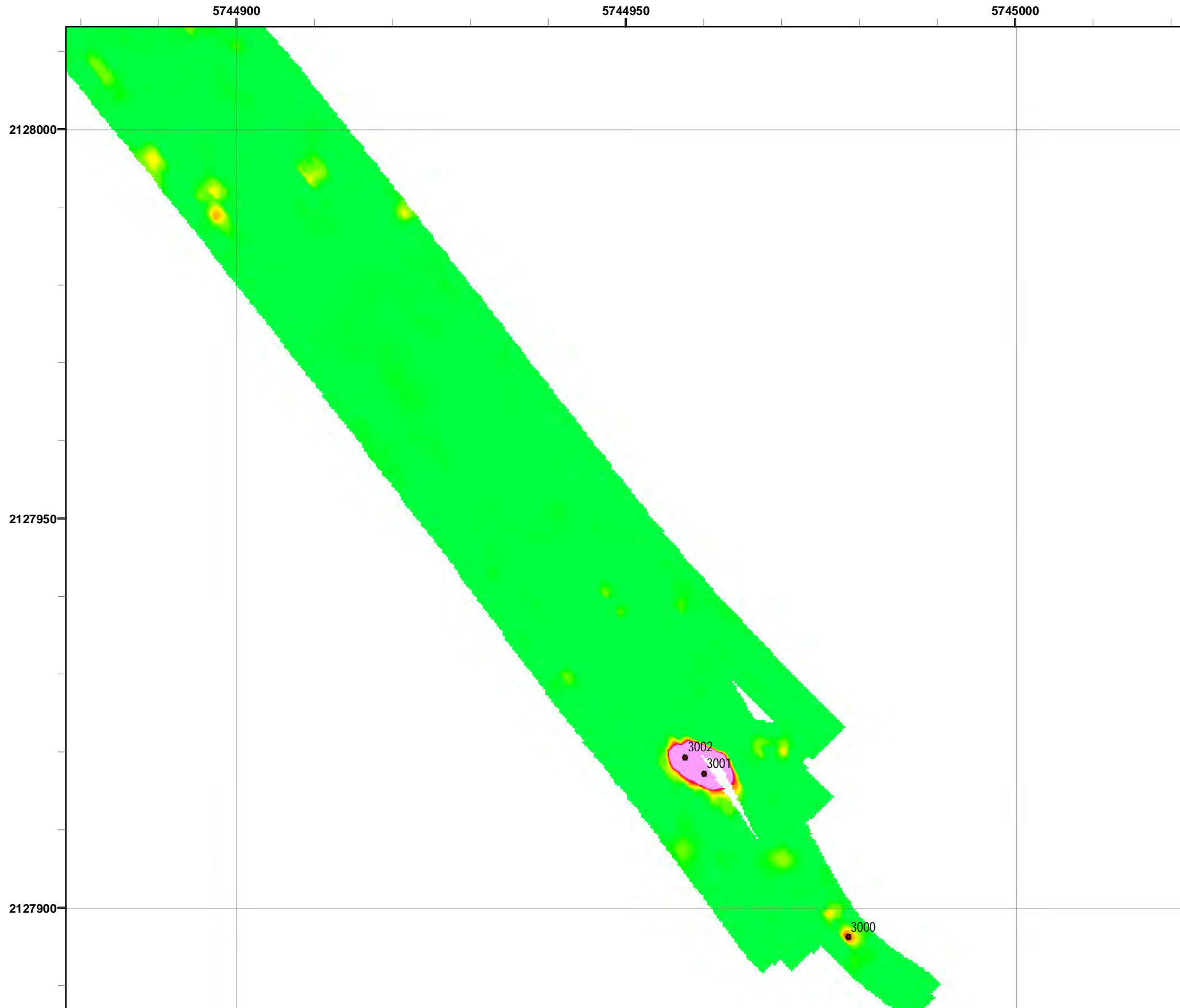


Parker Flats MRA
50mV QC-2 DGM Surveys
Mapbook

FORA ESCA RP
Monterey County, California

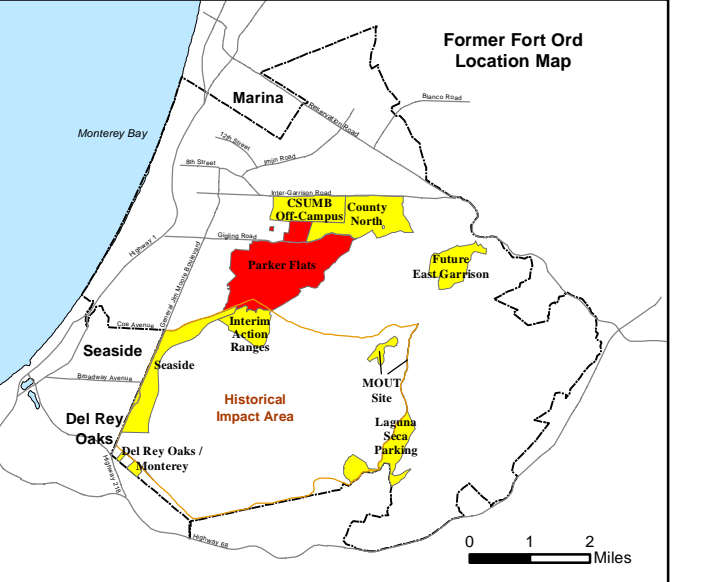
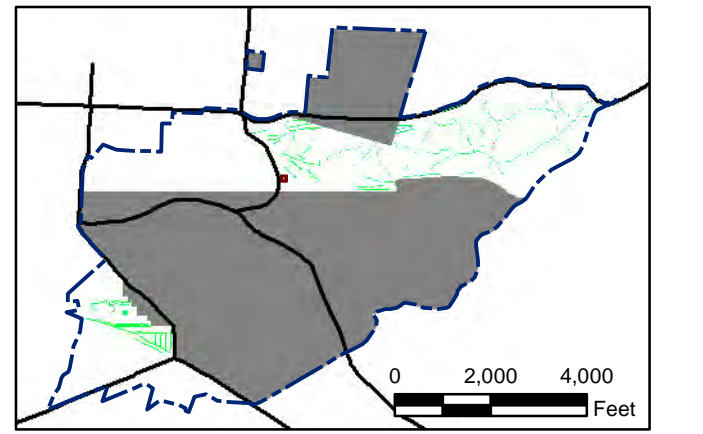
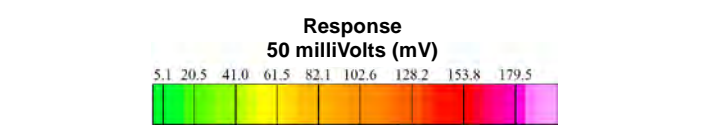
Map F2A - 93

T:\Projects\Parker Flats\PF_TIP\PF_TIP_Mapbooks\2012_06_18_Pf_50mV_QC-2_DGM_Mpbk.mxd - 5/30/2013 @ 12:20:57 AM




Grid C2F0J5

- Legend**
- 3000 Target Location
 - ▬ Parker Flats Munitions Response Area
 - ▬ Major Road
 - Phase I Removal Action Area Completed by Army



State Plane California IV, NAD 1983 (U.S. Survey Foot)

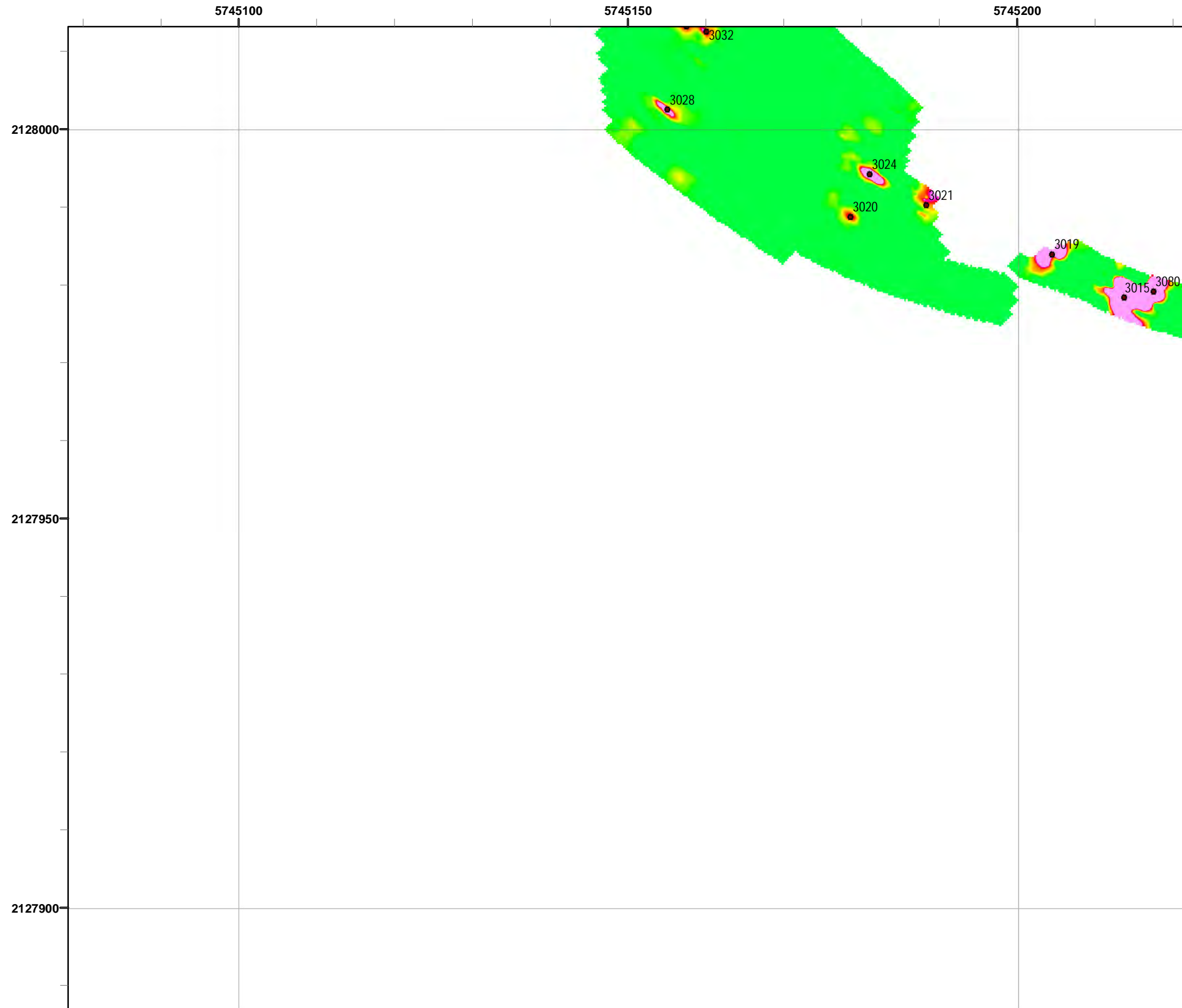


Parker Flats MRA
50mV QC-2 DGM Surveys
Mapbook

FORA ESCA RP
Monterey County, California

Map F2A - 94

T:\Projects\Parker Flats\PF_TIP\PF_TIP_Mapbooks\2012_06_18_Pf_50mV_QC-2_DGM_Mpbk.mxd - 5/30/2013 @ 12:20:57 AM

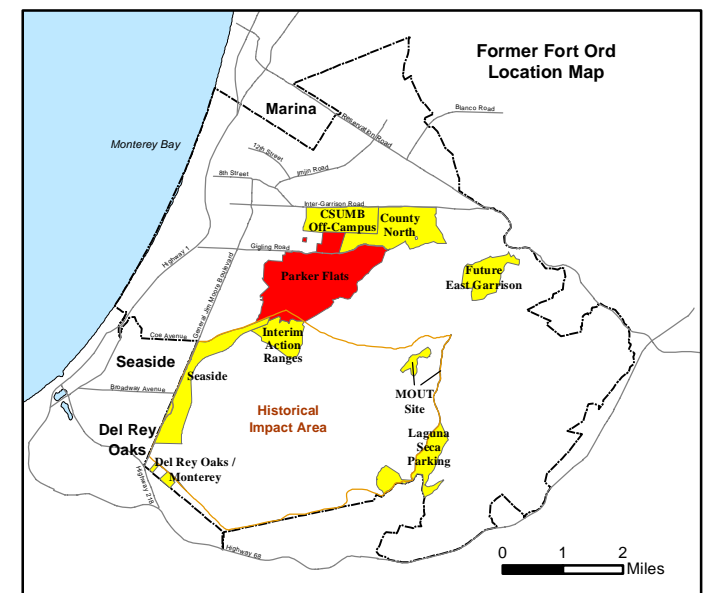
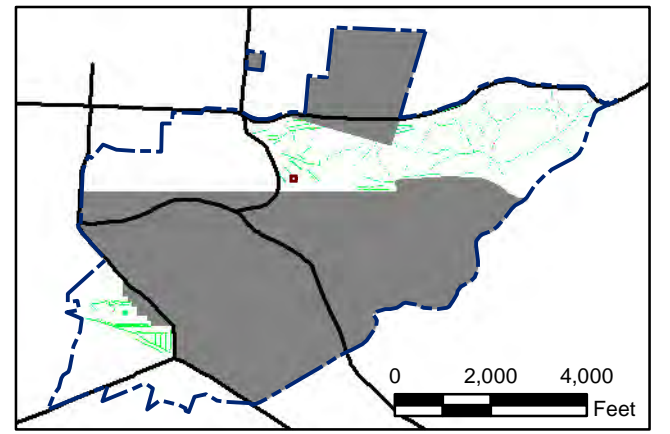


Legend **Grid C2F0J7**

- 3000 Target Location
- ▬ Parker Flats Munitions Response Area
- ▬ Major Road
- Phase I Removal Action Area Completed by Army


Response
50 milliVolts (mV)

5.1	20.5	41.0	61.5	82.1	102.6	128.2	153.8	179.5
-----	------	------	------	------	-------	-------	-------	-------



State Plane California IV, NAD 1983 (U.S. Survey Foot)

0 15 30 Feet



Parker Flats MRA
50mV QC-2 DGM Surveys
Mapbook

FORA ESCA RP
Monterey County, California

Map F2A - 95

T:\Projects\Parker Flats\PF_TIP\PF_TIP_Mapbooks\2012_06_18_PF_50mV_QC-2_DGM_Mpbk.mxd - 5/30/2013 @ 12:20:57 AM



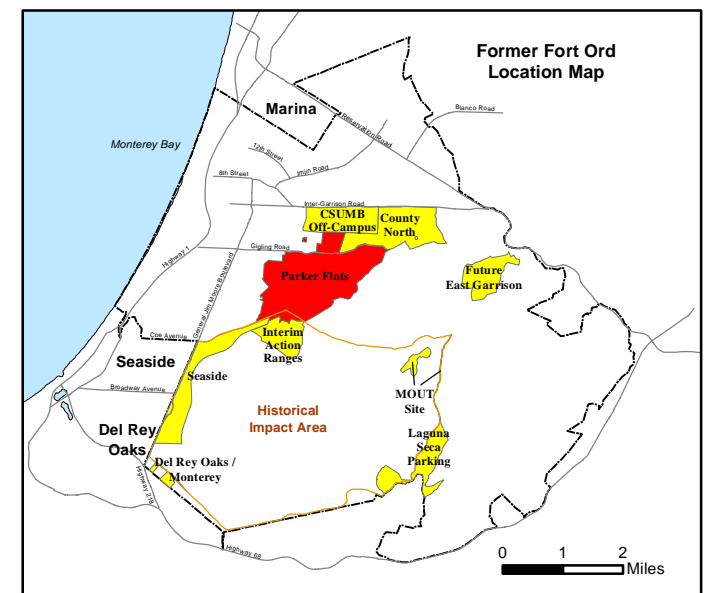
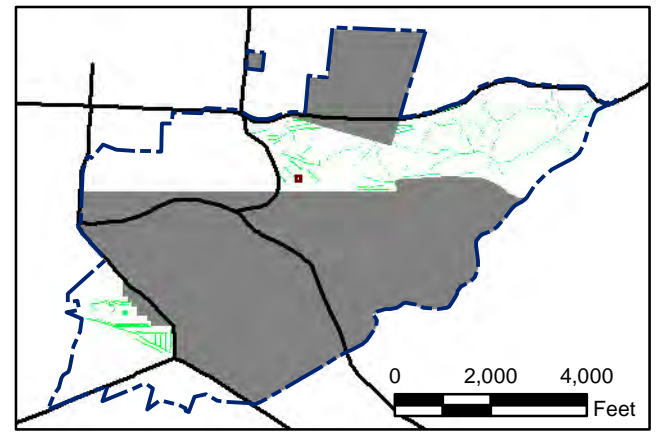
Legend

Grid C2F0J8

- 3000 Target Location
- ▬ Parker Flats Munitions Response Area
- ▬ Major Road
- Phase I Removal Action Area Completed by Army


Response
50 milliVolts (mV)

5.1	20.5	41.0	61.5	82.1	102.6	128.2	153.8	179.5
-----	------	------	------	------	-------	-------	-------	-------



State Plane California IV, NAD 1983 (U.S. Survey Foot)

0 15 30 Feet




Parker Flats MRA
50mV QC-2 DGM Surveys
Mapbook

FORA ESCA RP
Monterey County, California

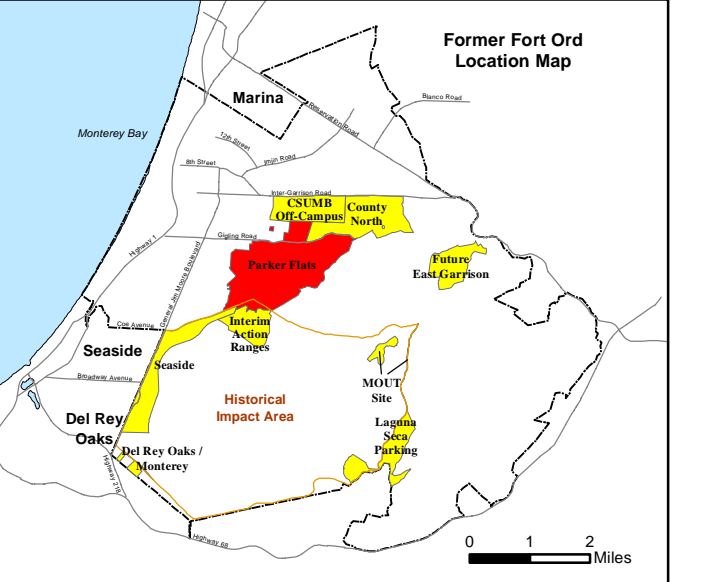
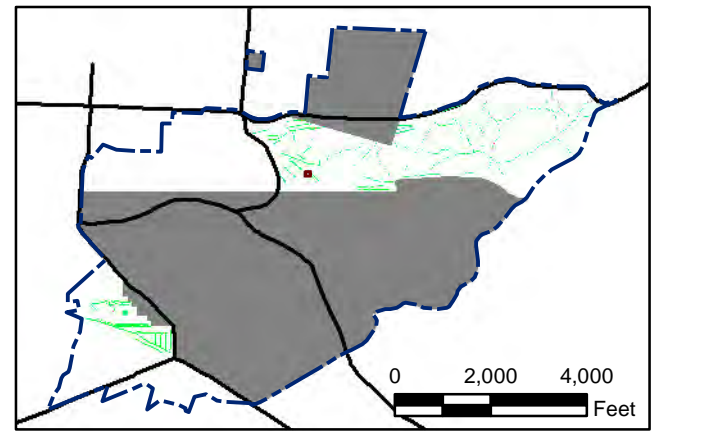
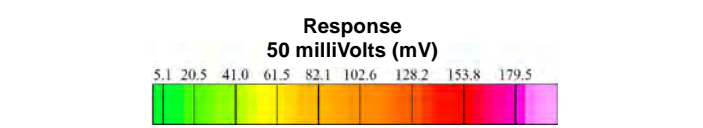
Map F2A - 96

T:\Projects\Parker Flats\PF_TIP\PF_TIP_Mapbooks\2012_06_18_Pf_50mV_QC-2_DGM_Mpbk.mxd - 5/30/2013 @ 12:20:57 AM



Grid C2G0A0

- Legend**
- 3000 Target Location
 - ▬ Parker Flats Munitions Response Area
 - ▬ Major Road
 - Phase I Removal Action Area Completed by Army



State Plane California IV, NAD 1983 (U.S. Survey Foot)

0 15 30 Feet

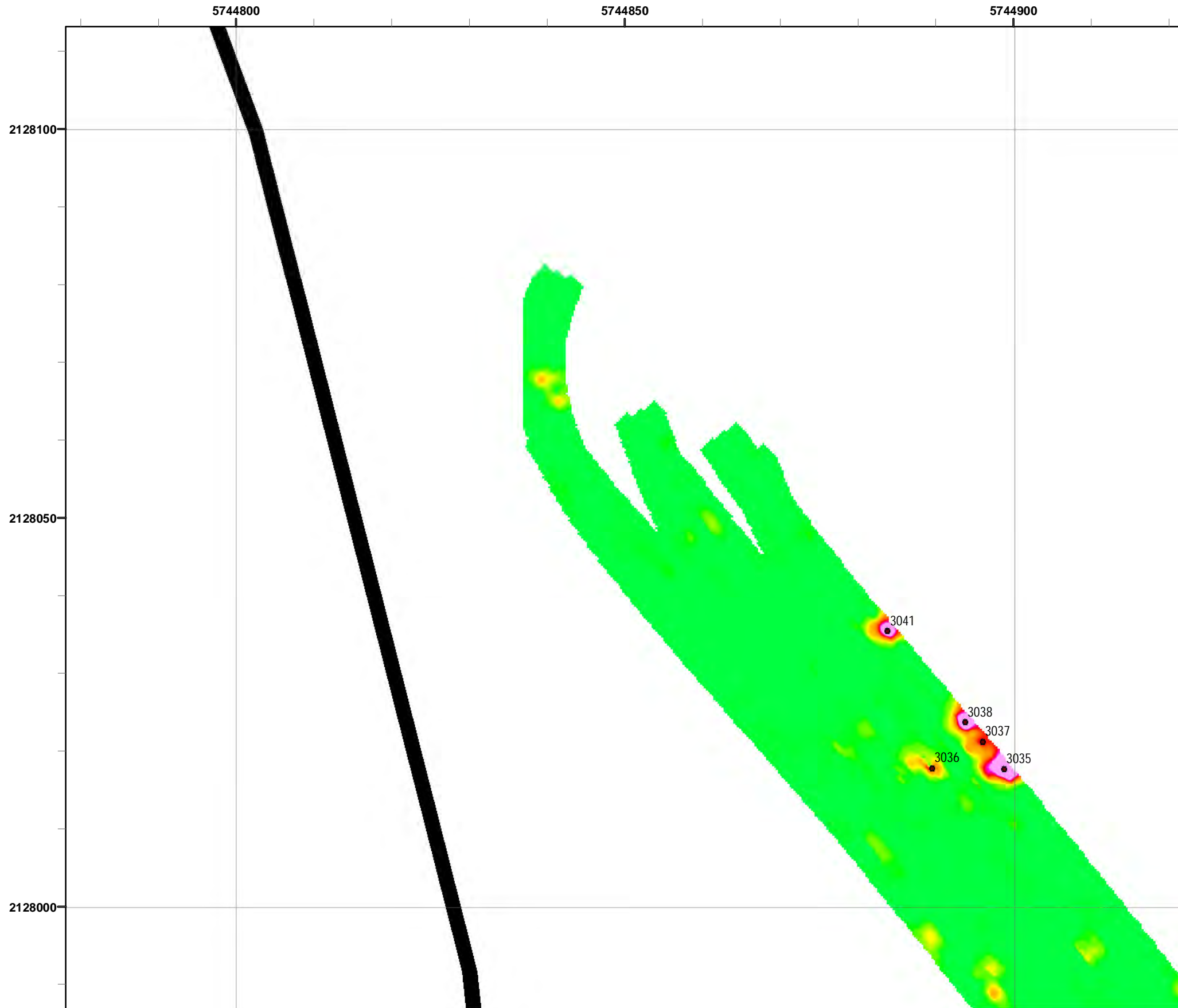


Parker Flats MRA
50mV QC-2 DGM Surveys
Mapbook

FORA ESCA RP
Monterey County, California

Map F2A - 97

T:\Projects\Parker Flats\PF_TIP\PF_TIP_Mapbooks\2012_06_18_Pf_50mV_QC-2_DGM_Mpbk.mxd - 5/30/2013 @ 12:20:57 AM



Legend

- Target Location
- Parker Flats Munitions Response Area
- Major Road
- Phase I Removal Action Area Completed by Army

Grid C2G0A4

Response
50 milliVolts (mV)

0 2,000 4,000 Feet

0 1 2 Miles


State Plane California IV, NAD 1983 (U.S. Survey Foot)

Parker Flats MRA
50mV QC-2 DGM Surveys
Mapbook

FORA ESCA RP
Monterey County, California

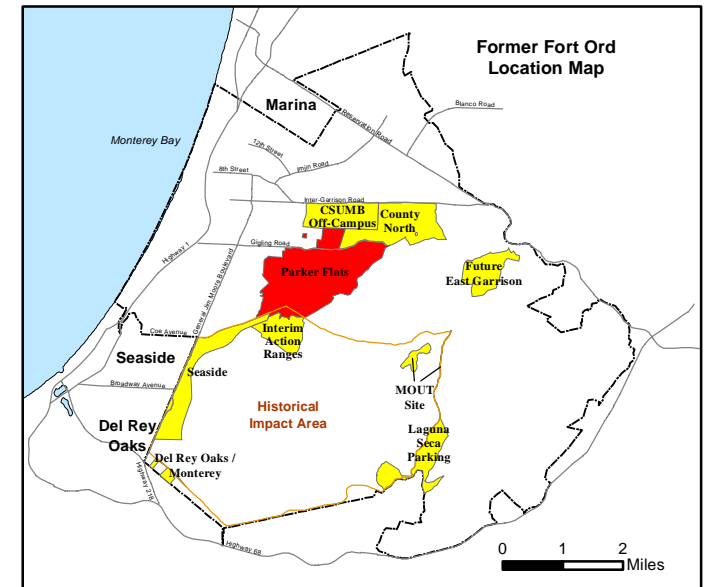
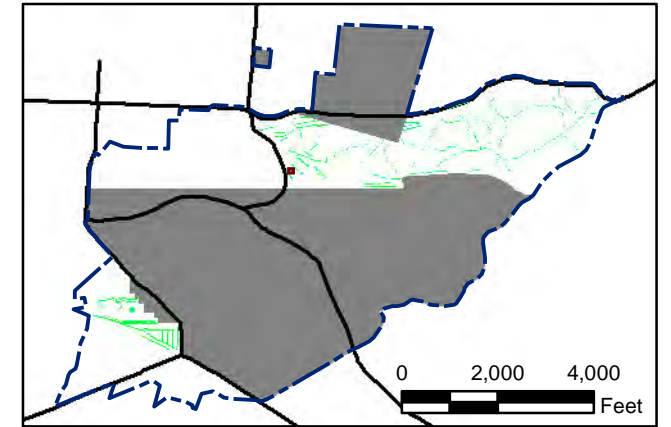
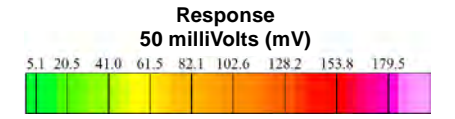
Map F2A - 98

T:\Projects\Parker Flats\PF_TIP\PF_TIP_Mapbooks\2012_06_18_Pf_50mV_QC-2_DGM_Mpbk.mxd - 5/30/2013 @ 12:20:57 AM




Grid C2G0A5

- Legend**
- 3000 Target Location
 - ▬ Parker Flats Munitions Response Area
 - ▬ Major Road
 - Phase I Removal Action Area Completed by Army



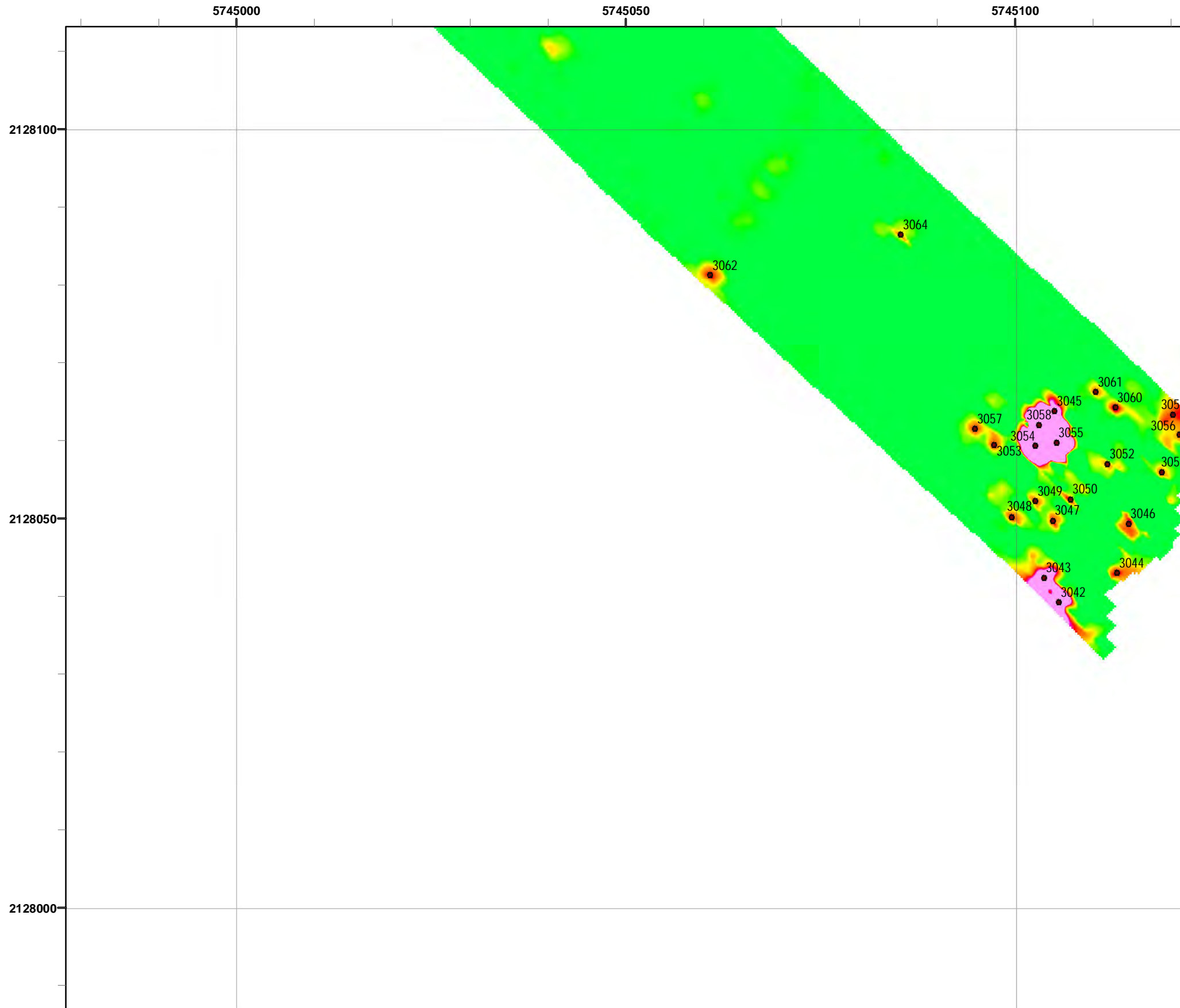
State Plane California IV, NAD 1983 (U.S. Survey Foot)



**Parker Flats MRA
50mV QC-2 DGM Surveys
Mapbook**

FORA ESCA RP
Monterey County, California

T:\Projects\Parker Flats\PF_TIP\PF_TIP_Mapbooks\2012_06_18_Pf_50mV_QC-2_DGM_Mpbk.mxd - 5/30/2013 @ 12:20:57 AM



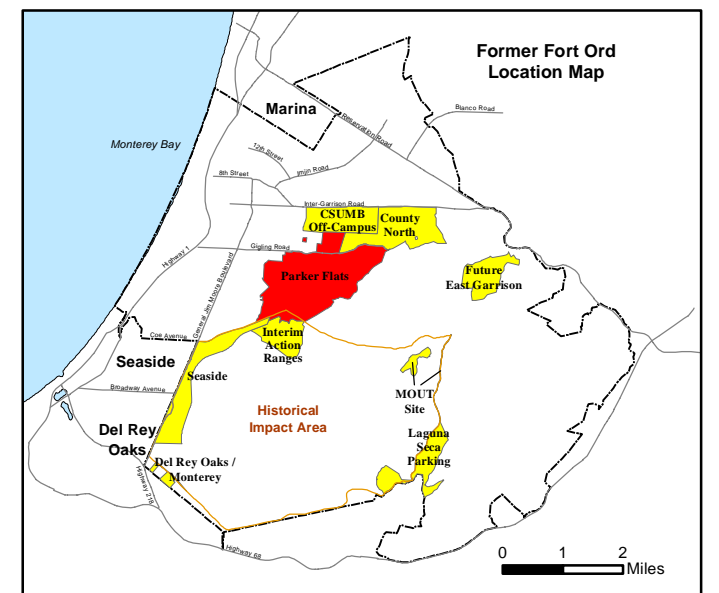
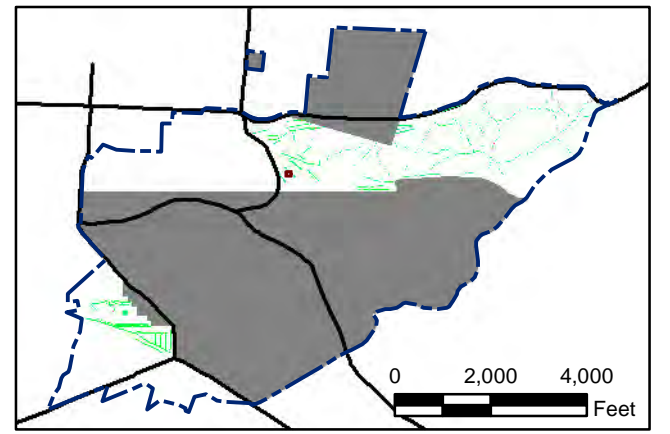
Grid C2G0A6

Legend

- 3000 Target Location
- ▬ Parker Flats Munitions Response Area
- ▬ Major Road
- Phase I Removal Action Area Completed by Army


Response
50 milliVolts (mV)

5.1 20.5 41.0 61.5 82.1 102.6 128.2 153.8 179.5



State Plane California IV, NAD 1983 (U.S. Survey Foot)

0 15 30 Feet



Parker Flats MRA
50mV QC-2 DGM Surveys
Mapbook

FORA ESCA RP
Monterey County, California

Map F2A - 100