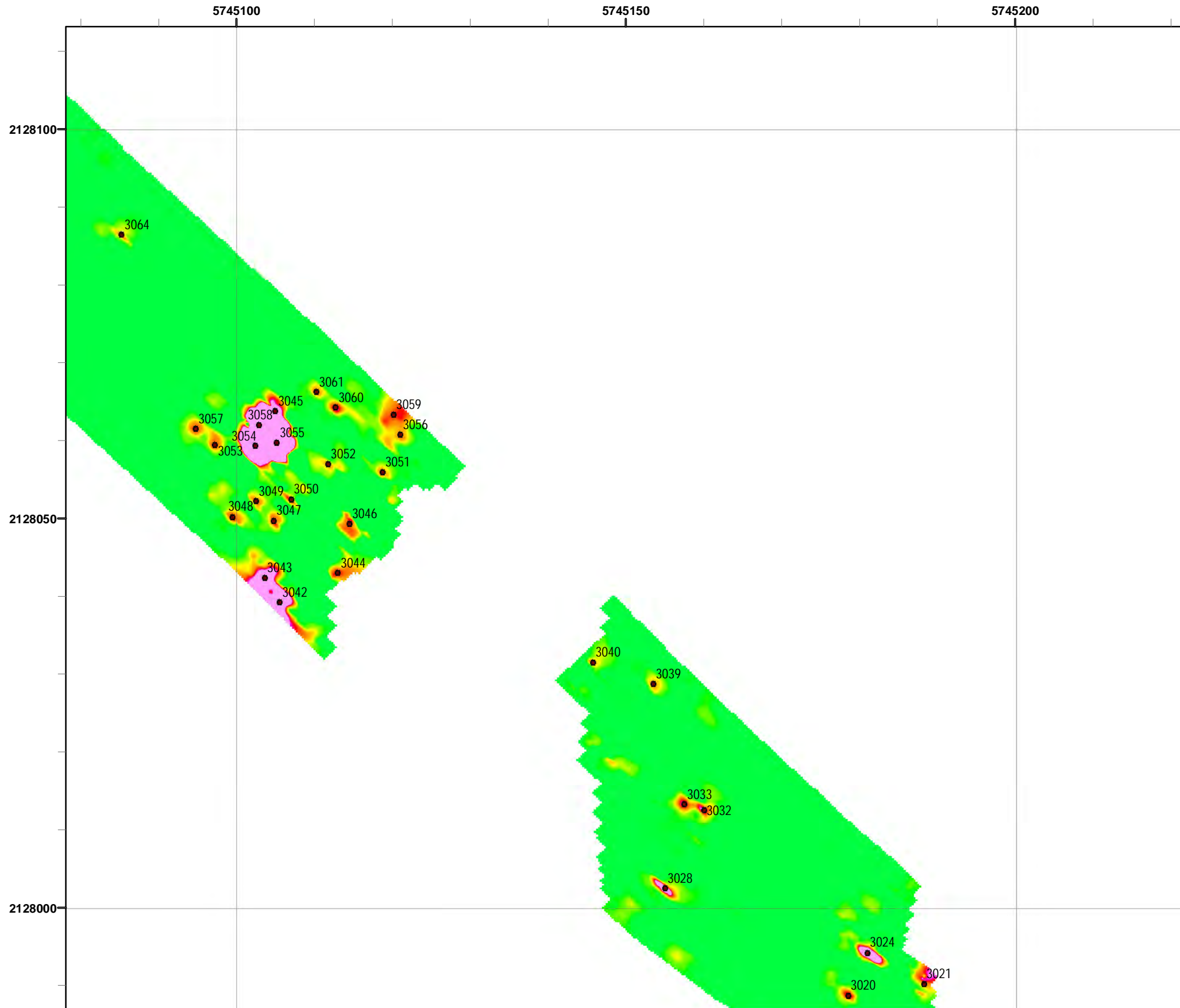
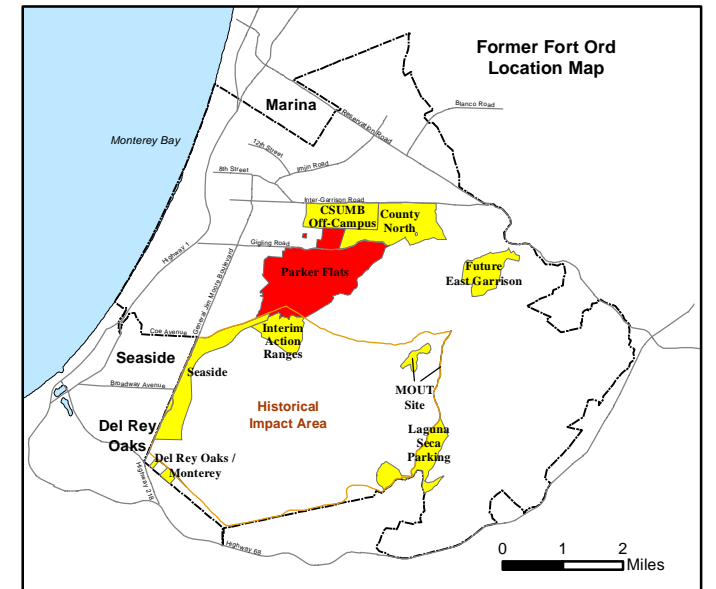
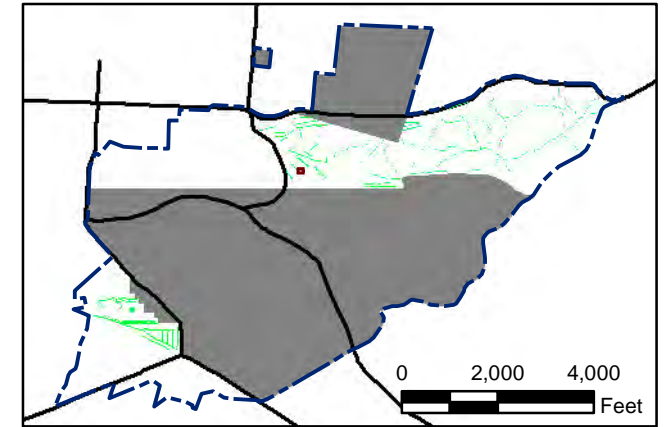
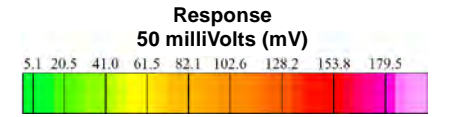


T:\Projects\Parker Flats\PF\_TIP\PF\_TIP\_Mapbooks\2012\_06\_18\_PF\_50mV\_QC-2\_DGM\_Mpbk.mxd - 5/30/2013 @ 12:31:25 AM



# Grid C2G0A7

- Legend**
- 3000 Target Location
  - ▬ Parker Flats Munitions Response Area
  - ▬ Major Road
  - Phase I Removal Action Area Completed by Army




State Plane California IV, NAD 1983 (U.S. Survey Foot)



**Parker Flats MRA**  
**50mV QC-2 DGM Surveys**  
**Mapbook**

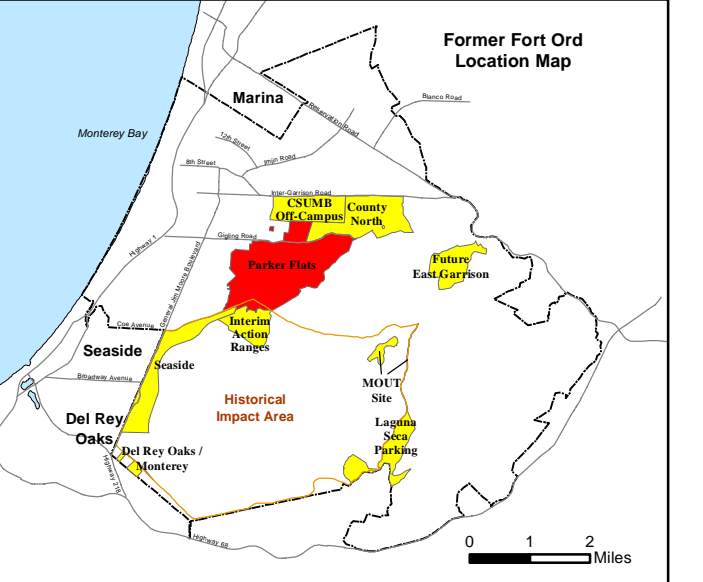
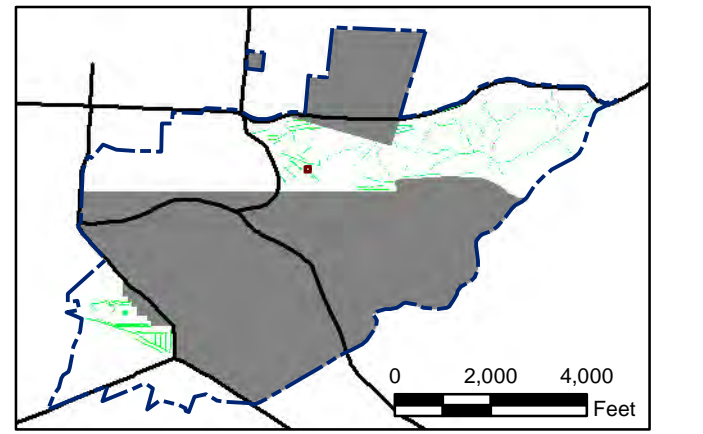
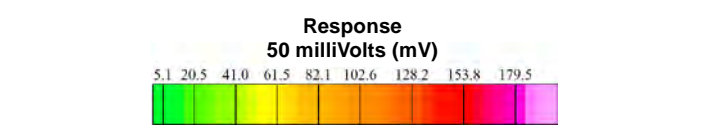
FORA ESCA RP  
Monterey County, California

T:\Projects\Parker Flats\PF\_TIP\PF\_TIP\_Mapbooks\2012\_06\_18\_Pf\_50mV\_QC-2\_DGM\_Mpbk.mxd - 5/30/2013 @ 12:31:25 AM



# Grid C2G0B0

- Legend**
- 3000 Target Location
  - ▬ Parker Flats Munitions Response Area
  - ▬ Major Road
  - Phase I Removal Action Area Completed by Army



State Plane California IV, NAD 1983 (U.S. Survey Foot)

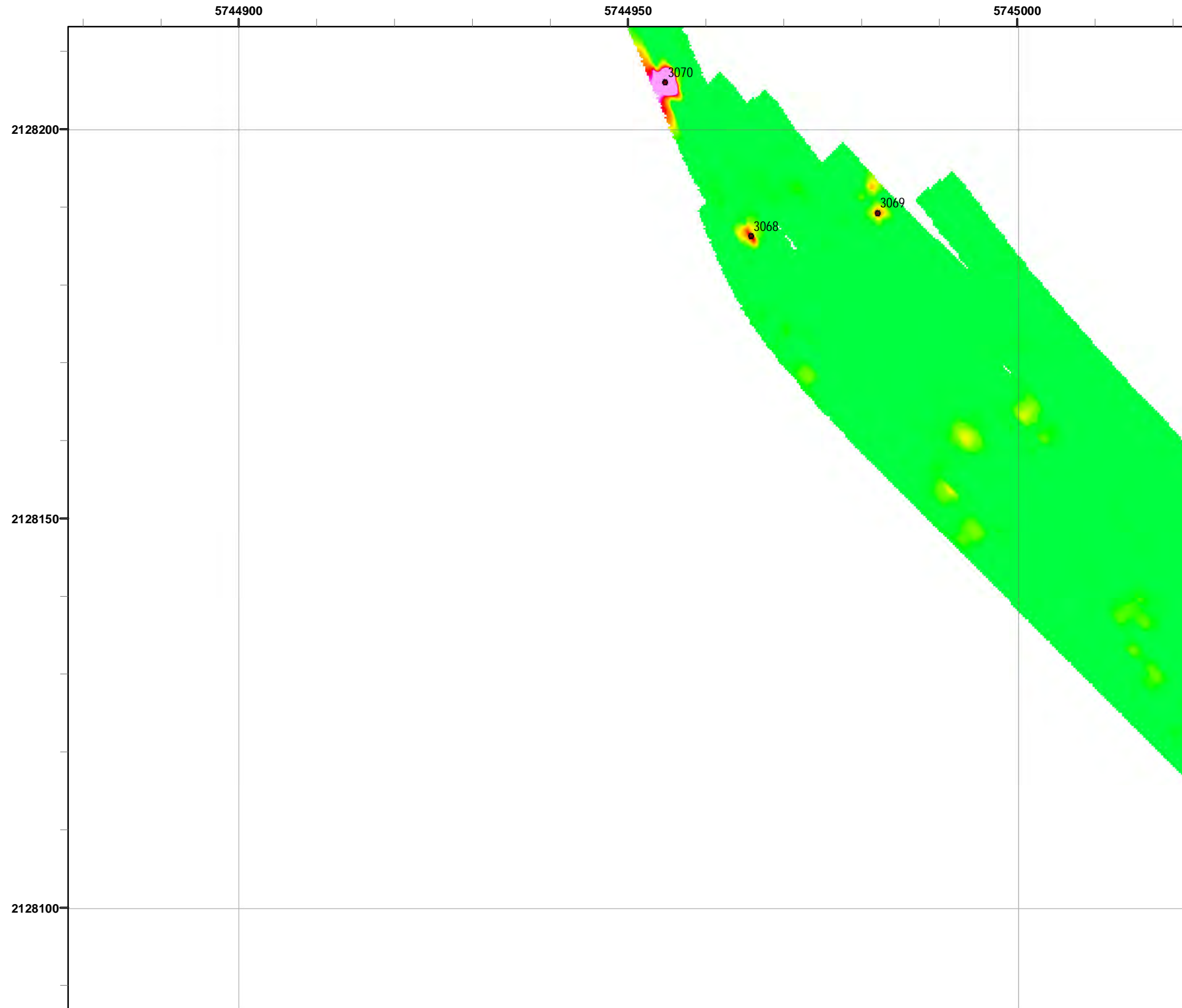


**Parker Flats MRA**  
**50mV QC-2 DGM Surveys**  
**Mapbook**

FORA ESCA RP  
Monterey County, California

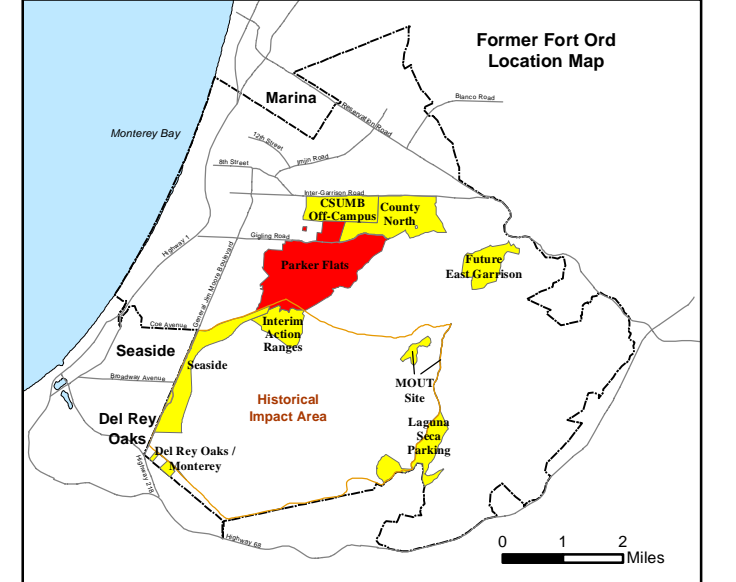
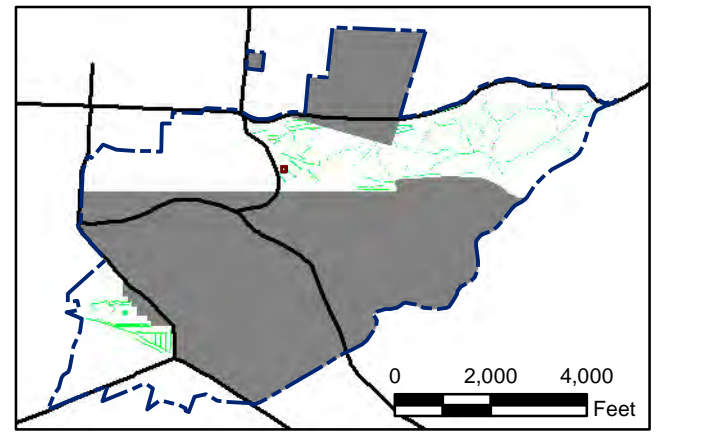
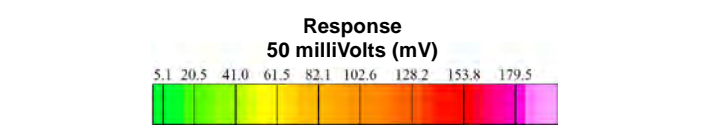
**Map F2A - 102**

T:\Projects\Parker Flats\PF\_TIP\PF\_TIP\_Mapbooks\2012\_06\_18\_Pf\_50mV\_QC-2\_DGM\_Mpbk.mxd - 5/30/2013 @ 12:31:25 AM



# Grid C2G0B5

- Legend**
- 3000 Target Location
  - ▬ Parker Flats Munitions Response Area
  - ▬ Major Road
  - Phase I Removal Action Area Completed by Army



State Plane California IV, NAD 1983 (U.S. Survey Foot)




**Parker Flats MRA**  
**50mV QC-2 DGM Surveys**  
**Mapbook**

FORA ESCA RP  
Monterey County, California

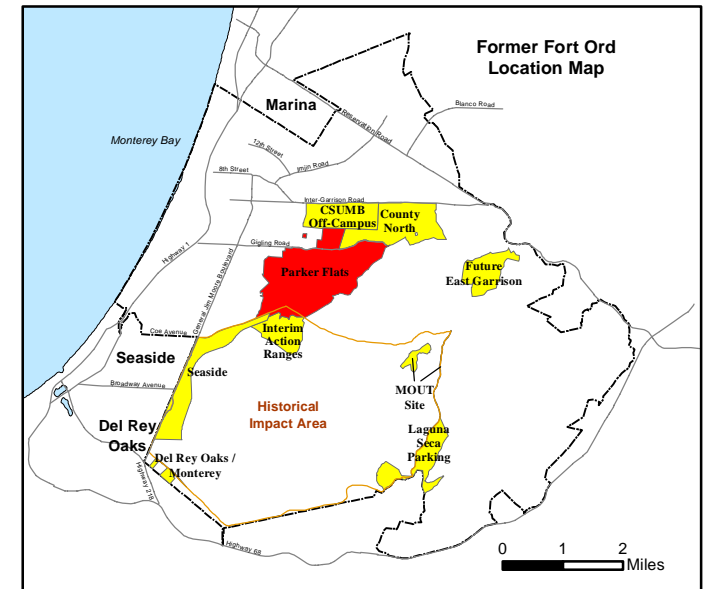
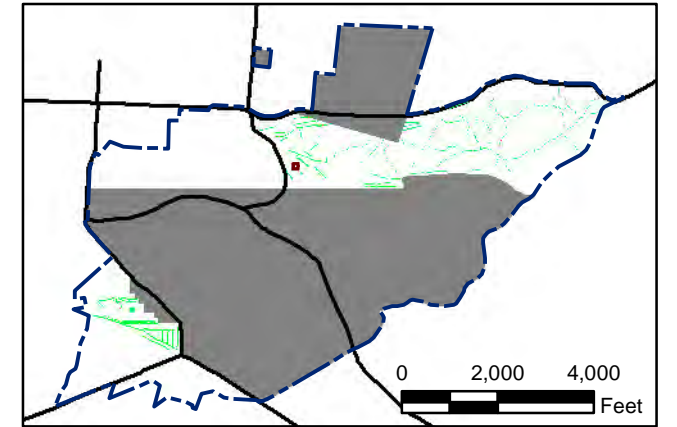
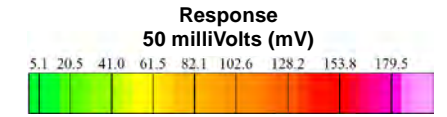
**Map F2A - 103**

T:\Projects\Parker Flats\PF\_TIP\PF\_TIP\_Mapbooks\2012\_06\_18\_Pf\_50mV\_QC-2\_DGM\_Mpbk.mxd - 5/30/2013 @ 12:31:25 AM




# Grid C2G0B6

- Legend**
- 3000 Target Location
  - ▬ Parker Flats Munitions Response Area
  - ▬ Major Road
  - Phase I Removal Action Area Completed by Army



State Plane California IV, NAD 1983 (U.S. Survey Foot)

0 15 30 Feet



**Parker Flats MRA**  
**50mV QC-2 DGM Surveys**  
**Mapbook**

FORA ESCA RP  
Monterey County, California

**Map F2A - 104**

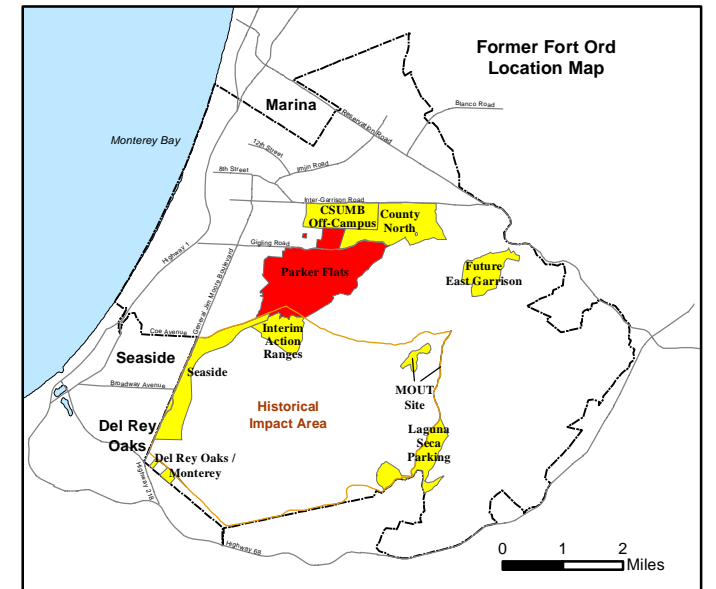
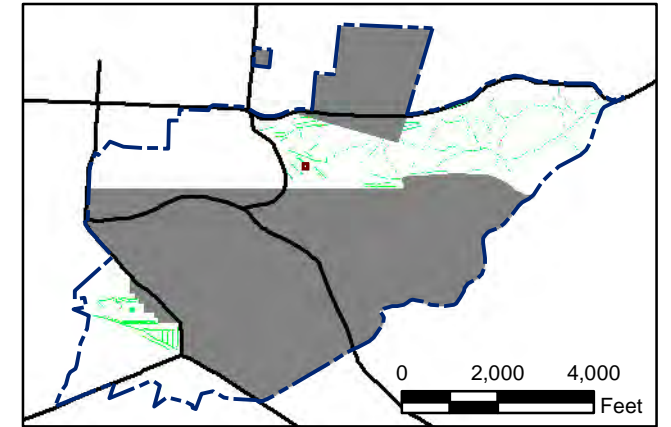
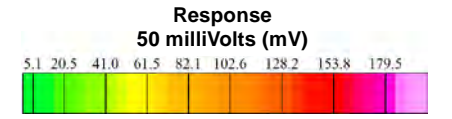


T:\Projects\Parker Flats\PF\_TIP\PF\_TIP\_Mapbooks\2012\_06\_18\_Pf\_50mV\_QC-2\_DGM\_Mpbk.mxd - 5/30/2013 @ 12:31:25 AM




# Grid C2G0B8

- Legend**
- 3000 Target Location
  - ▬ Parker Flats Munitions Response Area
  - ▬ Major Road
  - Phase I Removal Action Area Completed by Army




State Plane California IV, NAD 1983 (U.S. Survey Foot)



**Parker Flats MRA  
50mV QC-2 DGM Surveys  
Mapbook**

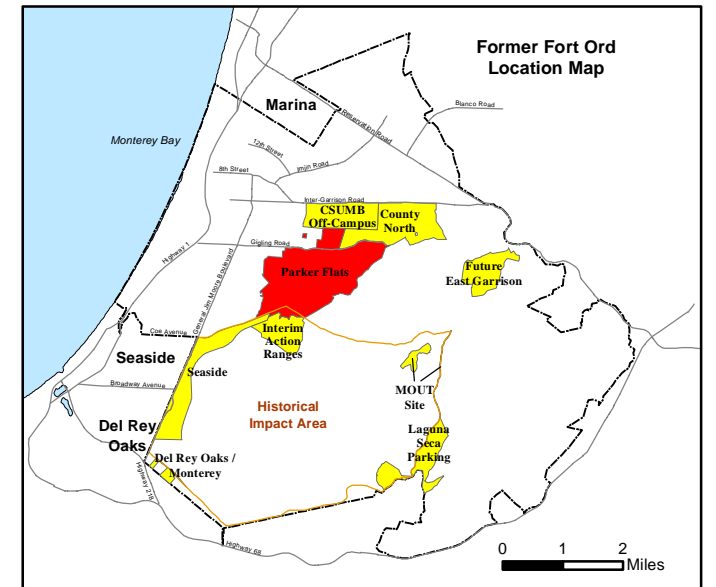
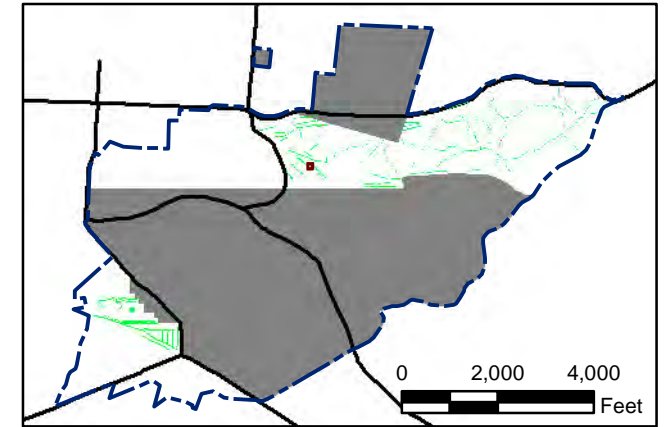
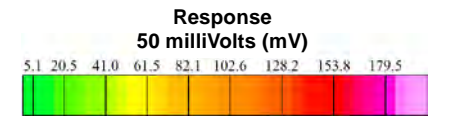
FORA ESCA RP  
Monterey County, California

T:\Projects\Parker Flats\PF\_TIP\PF\_TIP\_Mapbooks\2012\_06\_18\_Pf\_50mV\_QC-2\_DGM\_Mpbk.mxd - 5/30/2013 @ 12:31:25 AM




# Grid C2G0B9

- Legend**
- 3000 Target Location
  - ▬ Parker Flats Munitions Response Area
  - ▬ Major Road
  - Phase I Removal Action Area Completed by Army



State Plane California IV, NAD 1983 (U.S. Survey Foot)



**Parker Flats MRA  
50mV QC-2 DGM Surveys  
Mapbook**

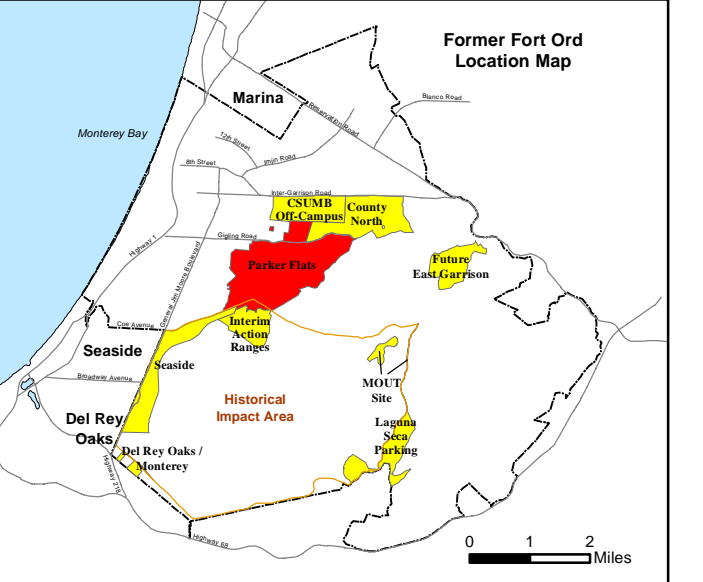
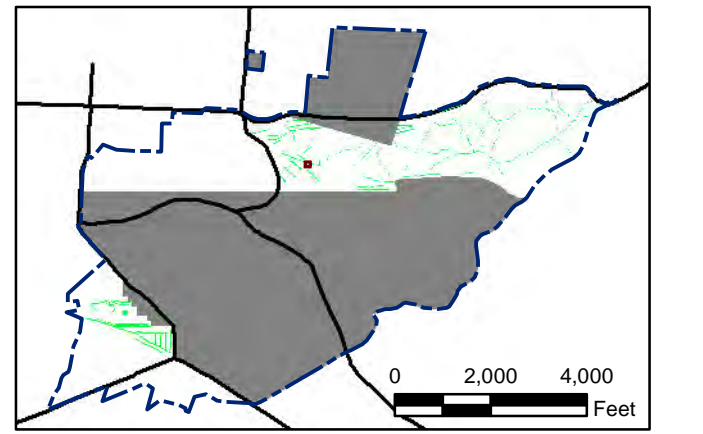
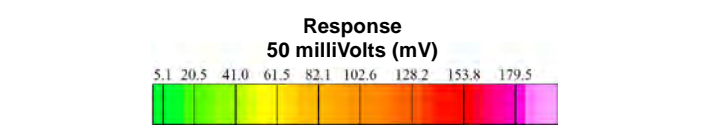
FORA ESCA RP  
Monterey County, California

T:\Projects\Parker Flats\PF\_TIP\PF\_TIP\_Mapbooks\2012\_06\_18\_PF\_50mV\_QC-2\_DGM\_Mpbk.mxd - 5/30/2013 @ 12:31:25 AM



# Grid C2G0C0

- Legend**
- 3000 Target Location
  - ▬ Parker Flats Munitions Response Area
  - ▬ Major Road
  - Phase I Removal Action Area Completed by Army



State Plane California IV, NAD 1983 (U.S. Survey Foot)

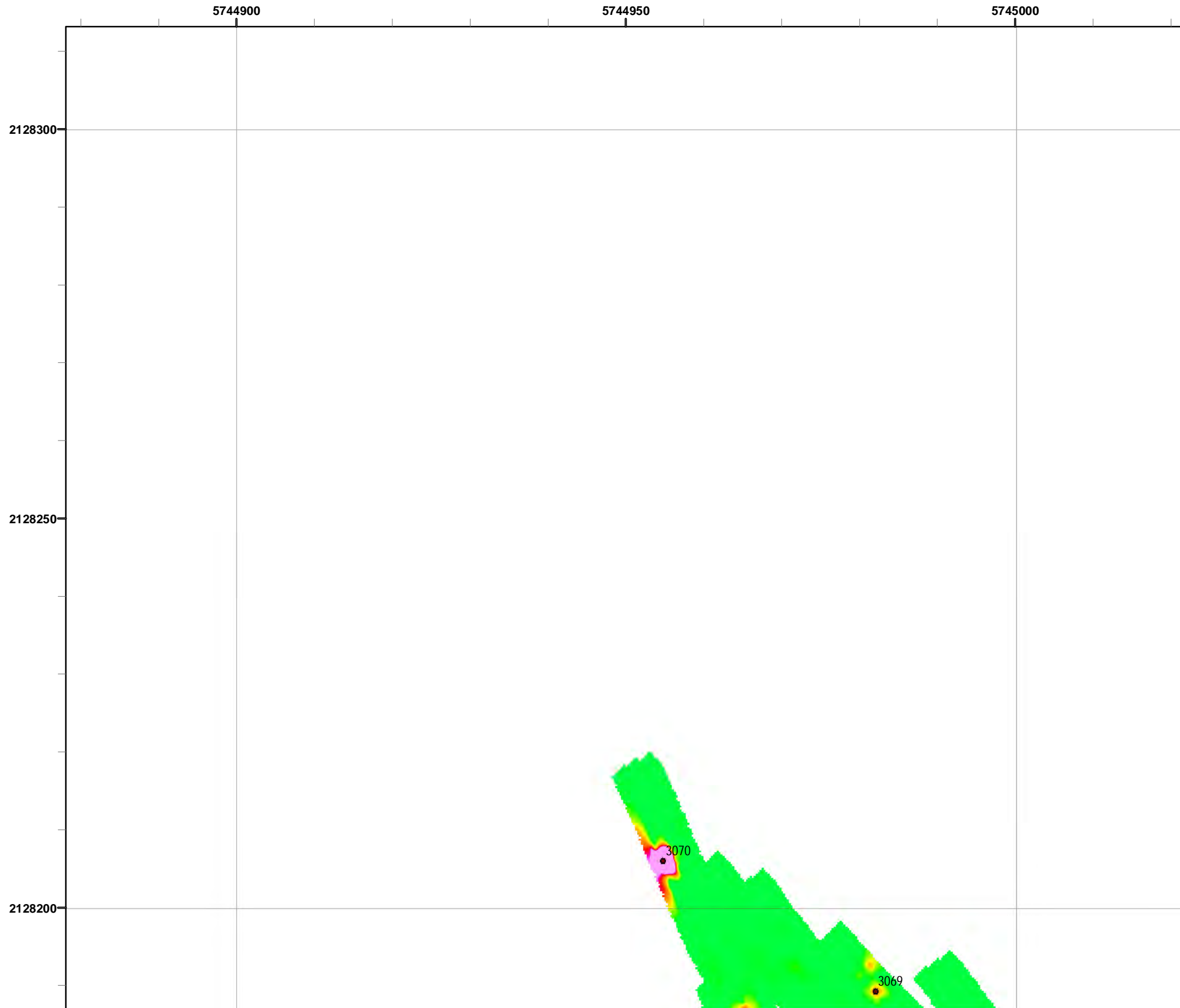


**Parker Flats MRA**  
**50mV QC-2 DGM Surveys**  
**Mapbook**

FORA ESCA RP  
Monterey County, California

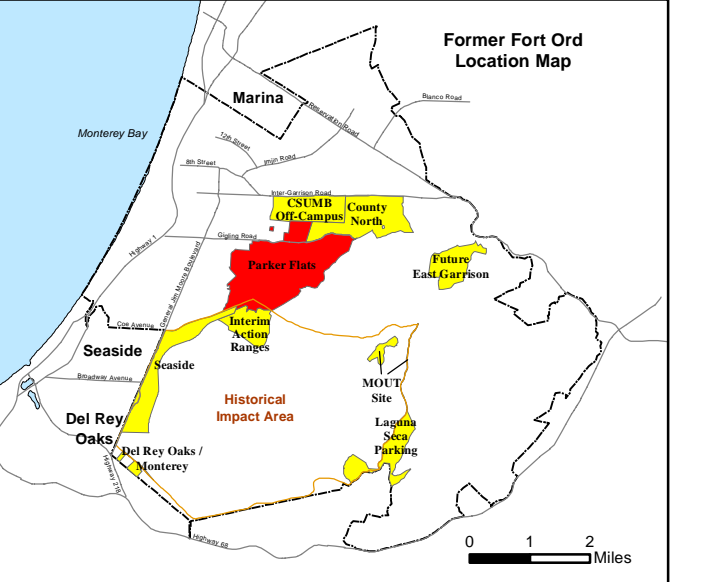
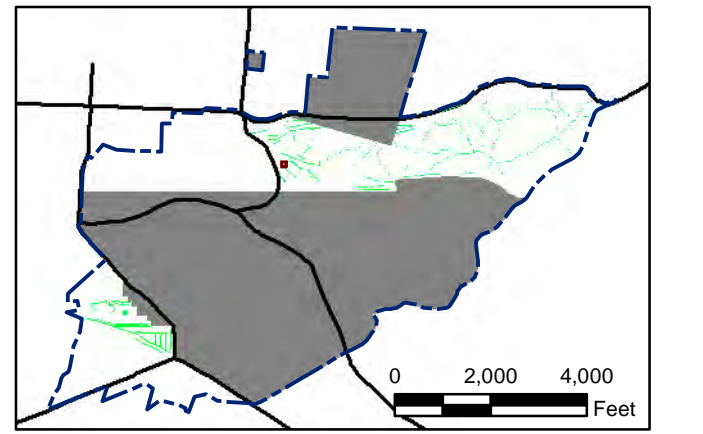
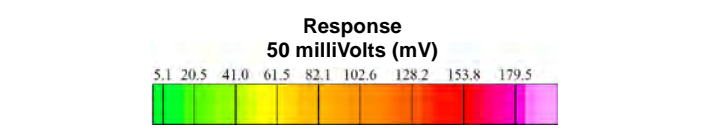
**Map F2A - 107**

T:\Projects\Parker Flats\PF\_TIP\PF\_TIP\_Mapbooks\2012\_06\_18\_Pf\_50mV\_QC-2\_DGM\_Mpbk.mxd - 5/30/2013 @ 12:31:25 AM



# Grid C2G0C5

- Legend**
- 3000 Target Location
  - ▬ Parker Flats Munitions Response Area
  - ▬ Major Road
  - Phase I Removal Action Area Completed by Army



State Plane California IV, NAD 1983 (U.S. Survey Foot)



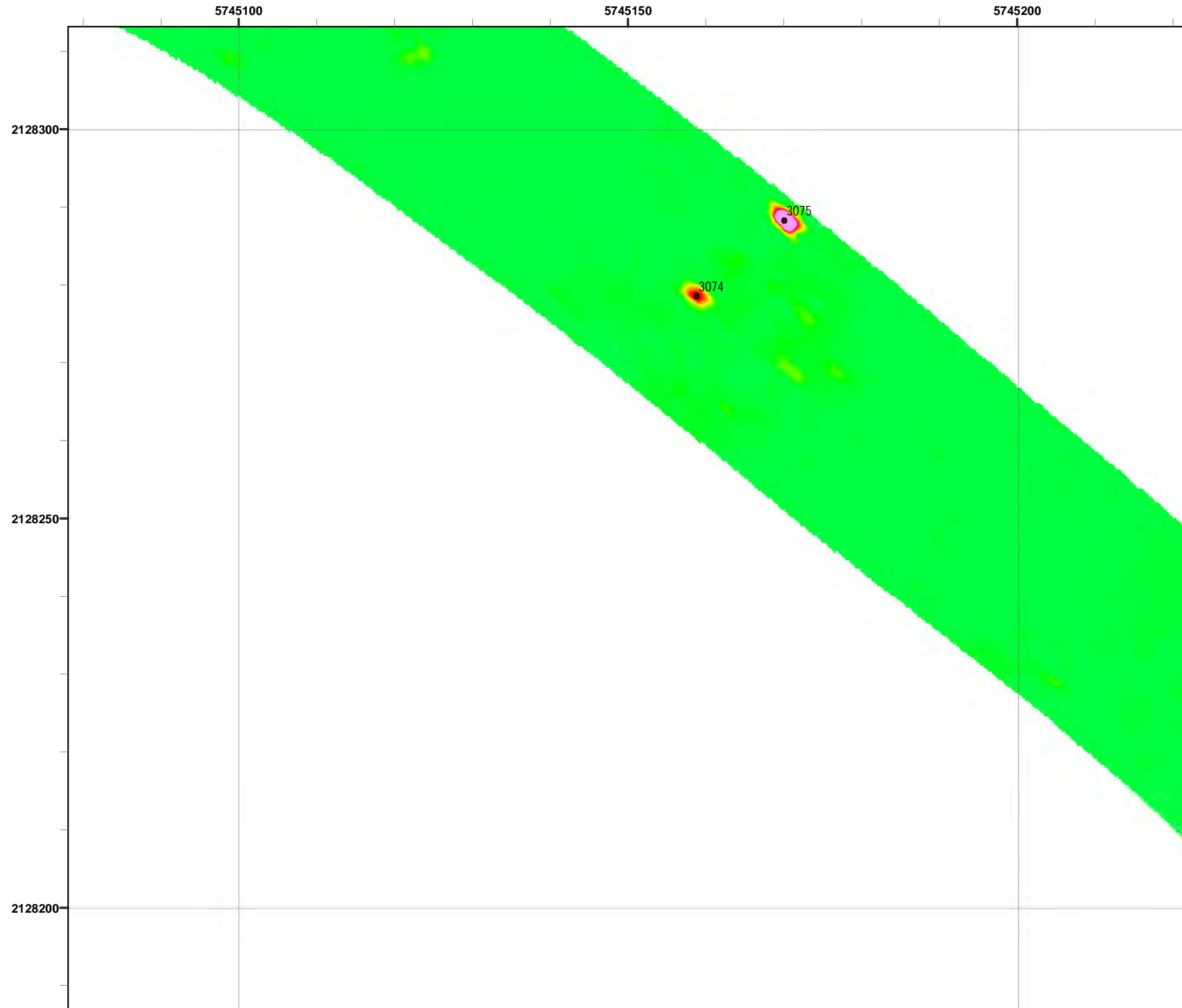
**Parker Flats MRA**  
**50mV QC-2 DGM Surveys**  
**Mapbook**

FORA ESCA RP  
Monterey County, California

**Map F2A - 108**

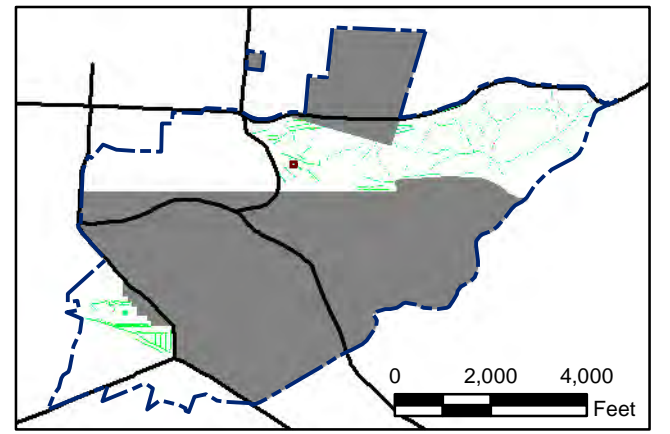
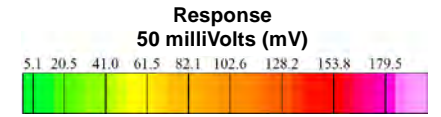


T:\Projects\Parker Flats\PF\_TIP\PF\_TIP\_Mapbooks\2012\_06\_18\_Pf\_50mV\_QC-2\_DGM\_Mpbk.mxd - 5/30/2013 @ 12:31:25 AM



# Grid C2G0C7

- Legend**
- 3000 Target Location
  - ▬ Parker Flats Munitions Response Area
  - ▬ Major Road
  - Phase I Removal Action Area Completed by Army



State Plane California IV, NAD 1983 (U.S. Survey Foot)




**Parker Flats MRA**  
**50mV QC-2 DGM Surveys**  
**Mapbook**

FORA ESCA RP  
Monterey County, California

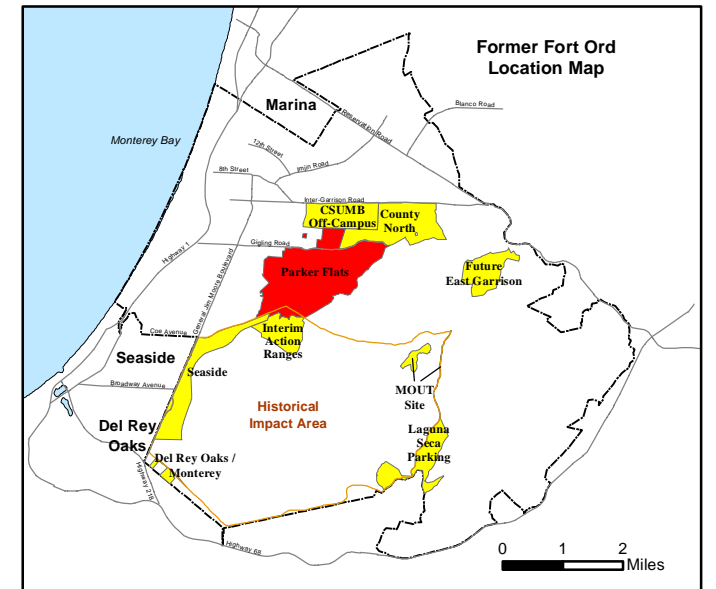
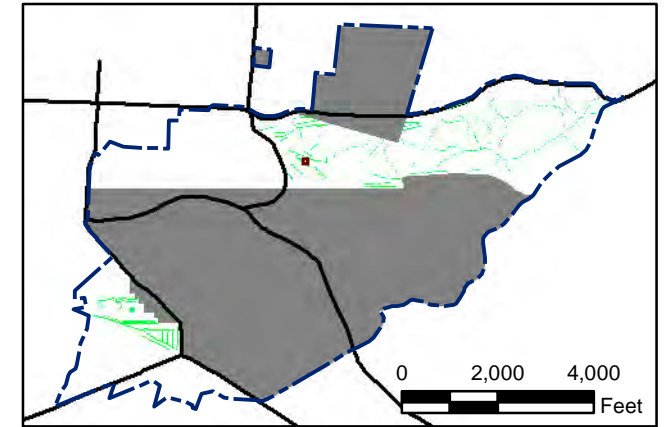
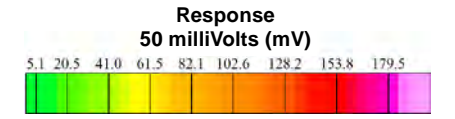
**Map F2A - 109**

T:\Projects\Parker Flats\PF\_TIP\PF\_TIP\_Mapbooks\2012\_06\_18\_Pf\_50mV\_QC-2\_DGM\_Mpbk.mxd - 5/30/2013 @ 12:31:25 AM




# Grid C2G0C8

- Legend**
- 3000 Target Location
  - ▬ Parker Flats Munitions Response Area
  - ▬ Major Road
  - Phase I Removal Action Area Completed by Army



State Plane California IV, NAD 1983 (U.S. Survey Foot)



**Parker Flats MRA  
50mV QC-2 DGM Surveys  
Mapbook**

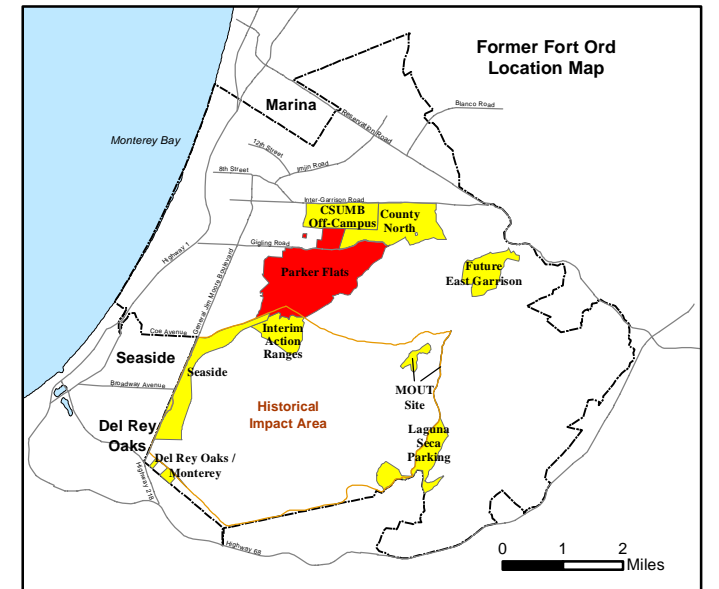
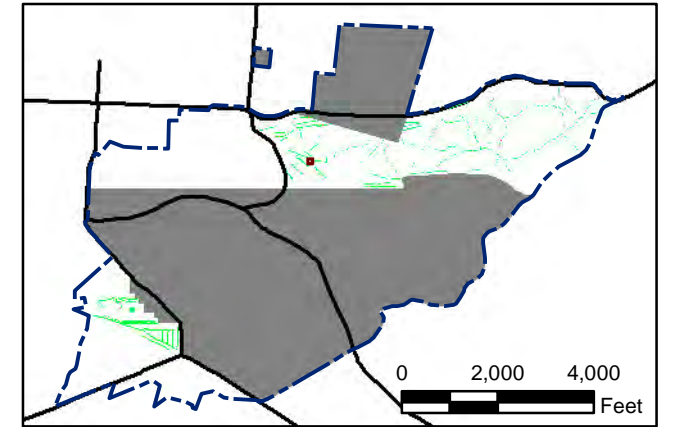
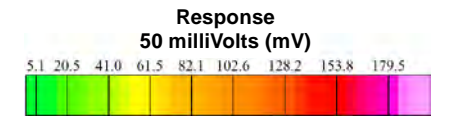
FORA ESCA RP  
Monterey County, California

T:\Projects\Parker Flats\PF\_TIP\PF\_TIP\_Mapbooks\2012\_06\_18\_Pf\_50mV\_QC-2\_DGM\_Mpbk.mxd - 5/30/2013 @ 12:31:25 AM




# Grid C2G0C9

- Legend**
- 3000 Target Location
  - ▬ Parker Flats Munitions Response Area
  - ▬ Major Road
  - Phase I Removal Action Area Completed by Army



State Plane California IV, NAD 1983 (U.S. Survey Foot)



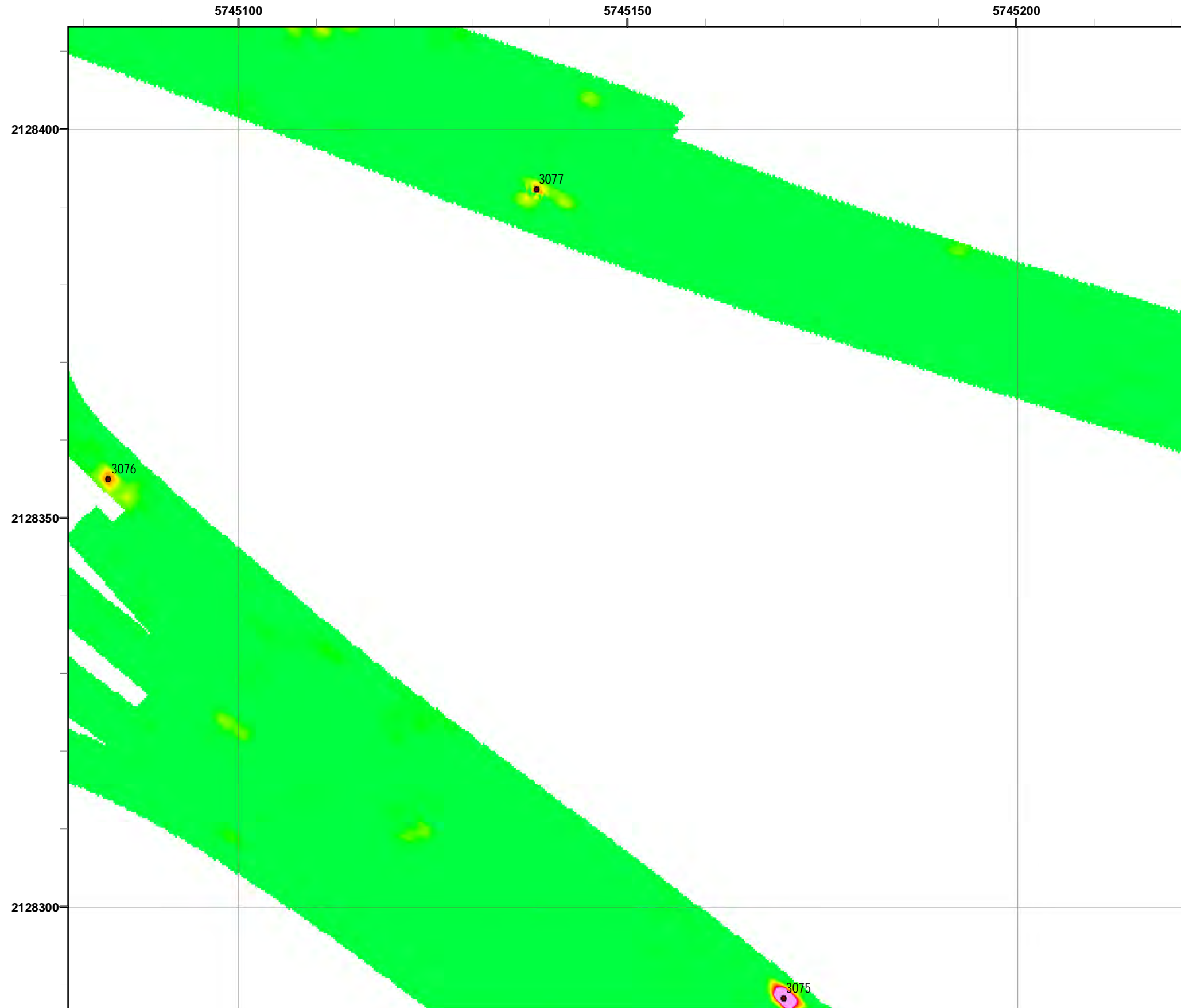
**Parker Flats MRA  
50mV QC-2 DGM Surveys  
Mapbook**

FORA ESCA RP  
Monterey County, California



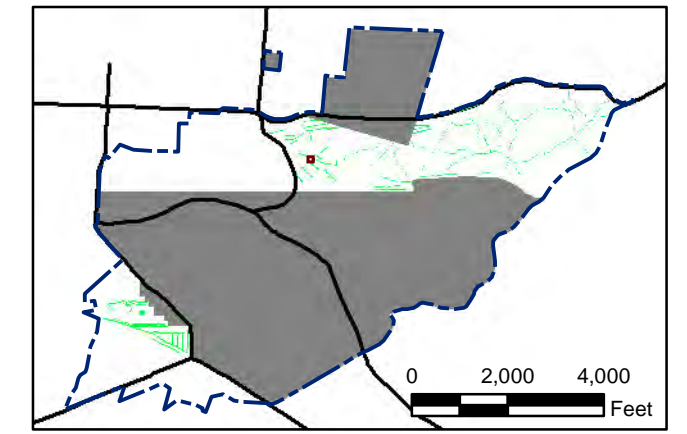
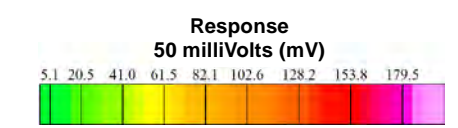


T:\Projects\Parker Flats\PF\_TIP\PF\_TIP\_Mapbooks\2012\_06\_18\_Pf\_50mV\_QC-2\_DGM\_Mpbk.mxd - 5/30/2013 @ 12:31:25 AM



# Grid C2G0D7

- Legend**
- 3000 Target Location
  - ▬ Parker Flats Munitions Response Area
  - ▬ Major Road
  - Phase I Removal Action Area Completed by Army



State Plane California IV, NAD 1983 (U.S. Survey Foot)




**Parker Flats MRA**  
**50mV QC-2 DGM Surveys**  
**Mapbook**

FORA ESCA RP  
Monterey County, California

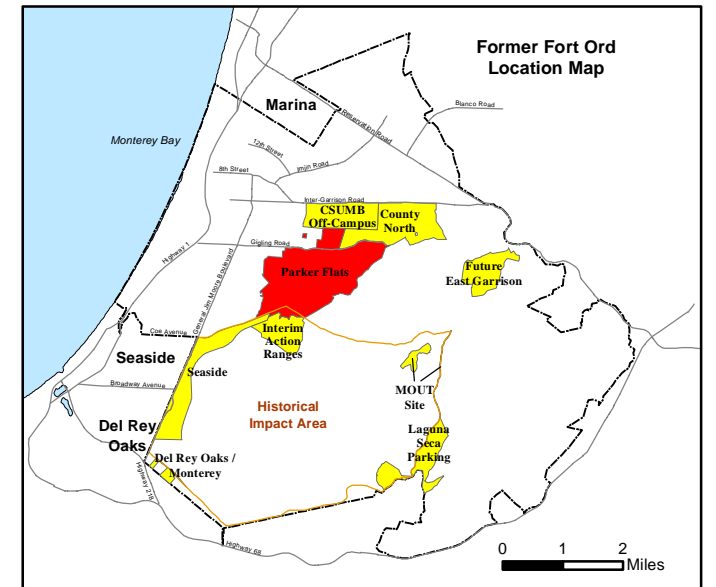
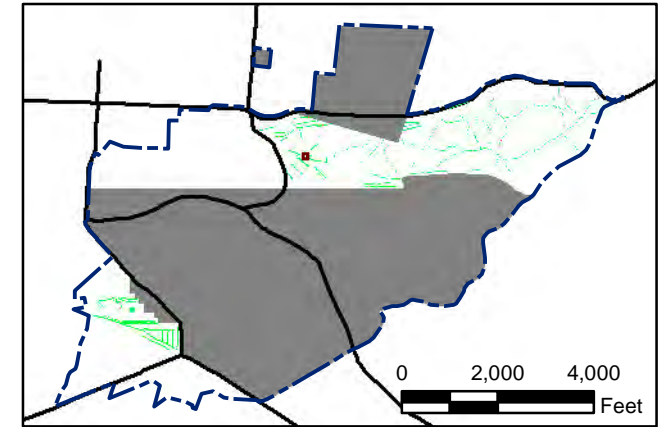
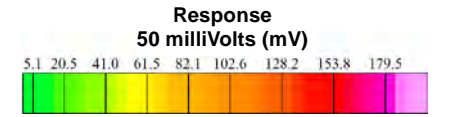
**Map F2A - 113**

T:\Projects\Parker Flats\PF\_TIP\PF\_TIP\_Mapbooks\2012\_06\_18\_Pf\_50mV\_QC-2\_DGM\_Mpbk.mxd - 5/30/2013 @ 12:31:25 AM




# Grid C2G0D8

- Legend**
- 3000 Target Location
  - ▬ Parker Flats Munitions Response Area
  - ▬ Major Road
  - Phase I Removal Action Area Completed by Army



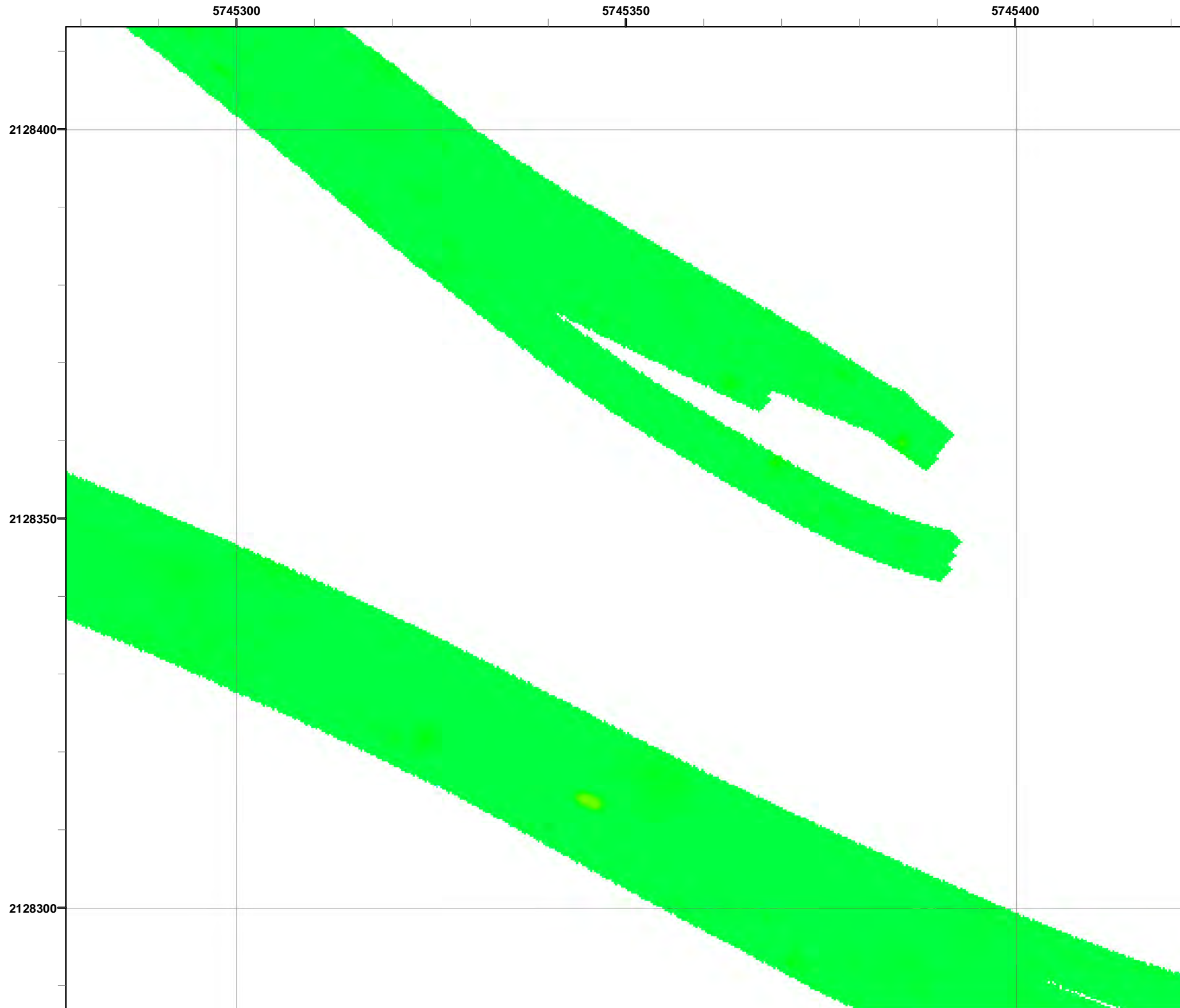
State Plane California IV, NAD 1983 (U.S. Survey Foot)



**Parker Flats MRA  
50mV QC-2 DGM Surveys  
Mapbook**

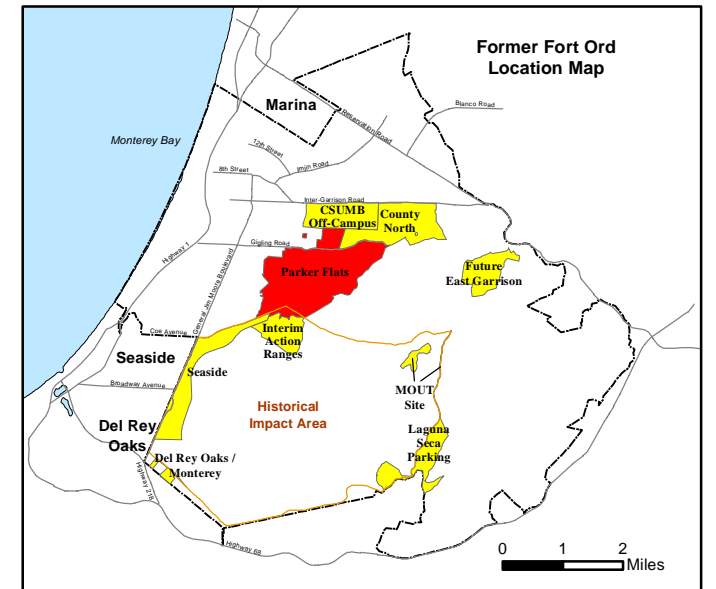
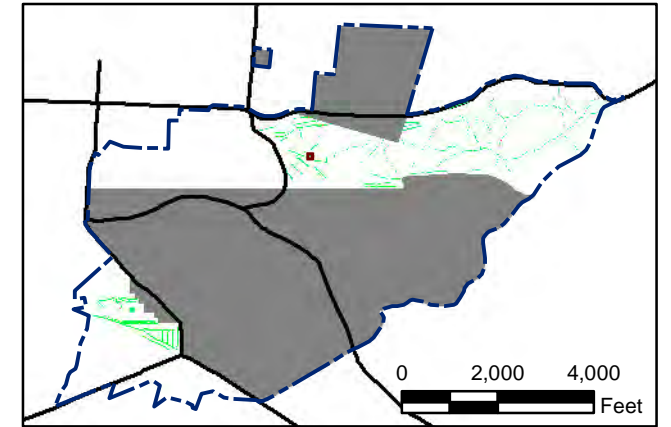
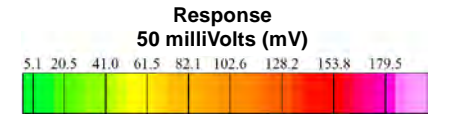
FORA ESCA RP  
Monterey County, California

T:\Projects\Parker Flats\PF\_TIP\PF\_TIP\_Mapbooks\2012\_06\_18\_Pf\_50mV\_QC-2\_DGM\_Mpbk.mxd - 5/30/2013 @ 12:31:25 AM



# Grid C2G0D9

- Legend**
- 3000 Target Location
  - ▬ Parker Flats Munitions Response Area
  - ▬ Major Road
  - Phase I Removal Action Area Completed by Army



State Plane California IV, NAD 1983 (U.S. Survey Foot)



**Parker Flats MRA**  
**50mV QC-2 DGM Surveys**  
**Mapbook**

FORA ESCA RP  
Monterey County, California

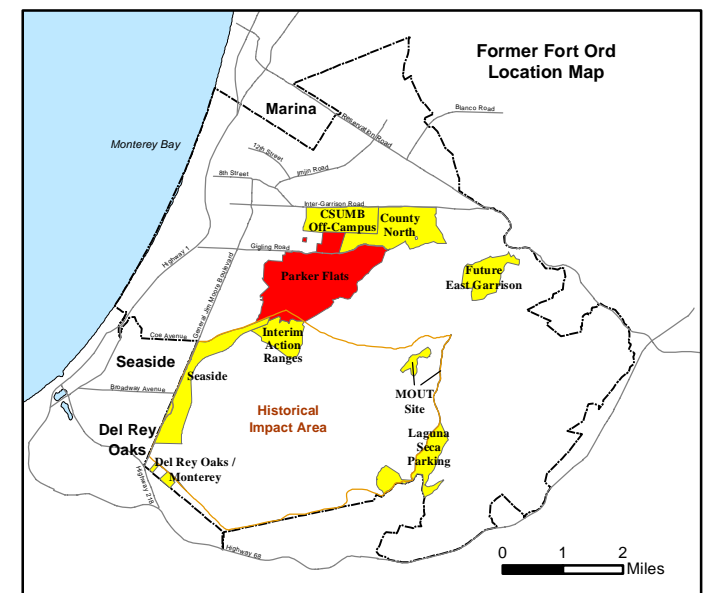
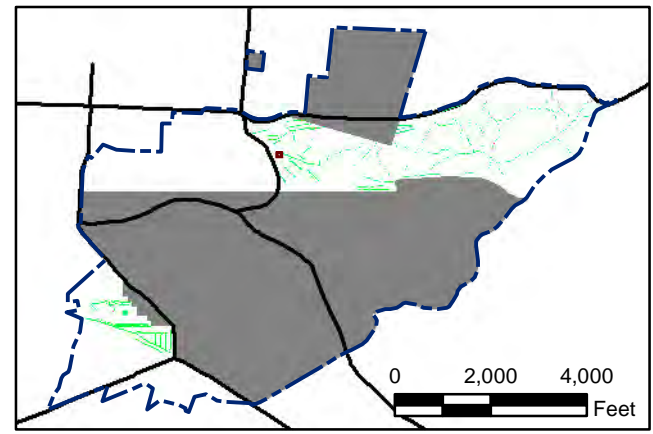
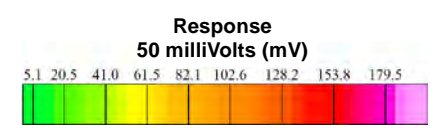


T:\Projects\Parker Flats\PF\_TIP\PF\_TIP\_Mapbooks\2012\_06\_18\_Pf\_50mV\_QC-2\_DGM\_Mpbk.mxd - 5/30/2013 @ 12:31:25 AM




# Grid C2G0E4

- Legend**
- 3000 Target Location
  - ▬ Parker Flats Munitions Response Area
  - ▬ Major Road
  - Phase I Removal Action Area Completed by Army



State Plane California IV, NAD 1983 (U.S. Survey Foot)

0 15 30 Feet

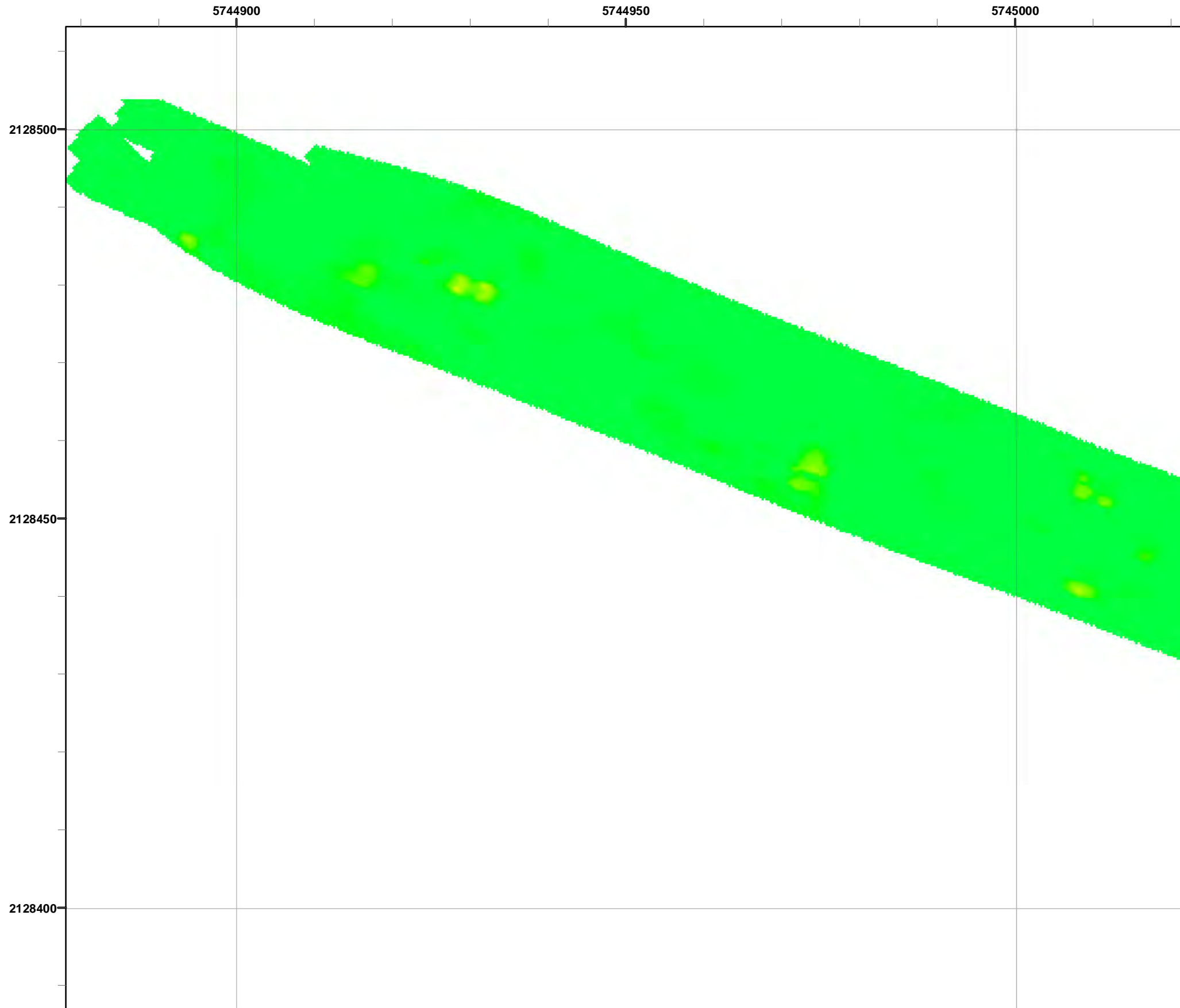


**Parker Flats MRA**  
**50mV QC-2 DGM Surveys**  
**Mapbook**

FORA ESCA RP  
Monterey County, California



T:\Projects\Parker Flats\PF\_TIP\PF\_TIP\_Mapbooks\2012\_06\_18\_Pf\_50mV\_QC-2\_DGM\_Mpbk.mxd - 5/30/2013 @ 12:31:25 AM

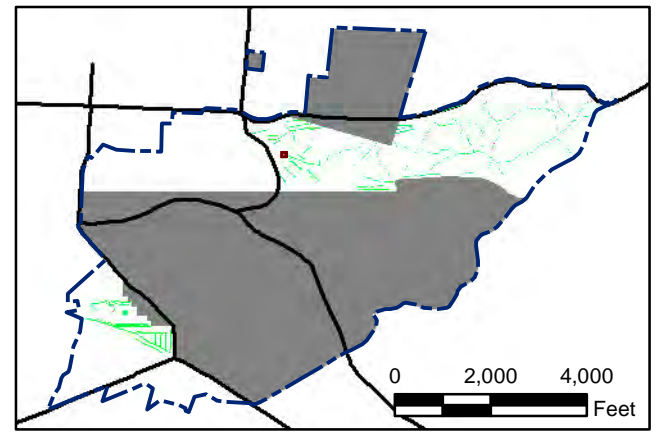


### Legend

- 3000 Target Location
- ▬ Parker Flats Munitions Response Area
- ▬ Major Road
- Phase I Removal Action Area Completed by Army

**Response**  
50 milliVolts (mV)

5.1	20.5	41.0	61.5	82.1	102.6	128.2	153.8	179.5
-----	------	------	------	------	-------	-------	-------	-------



State Plane California IV, NAD 1983 (U.S. Survey Foot)

0 15 30 Feet

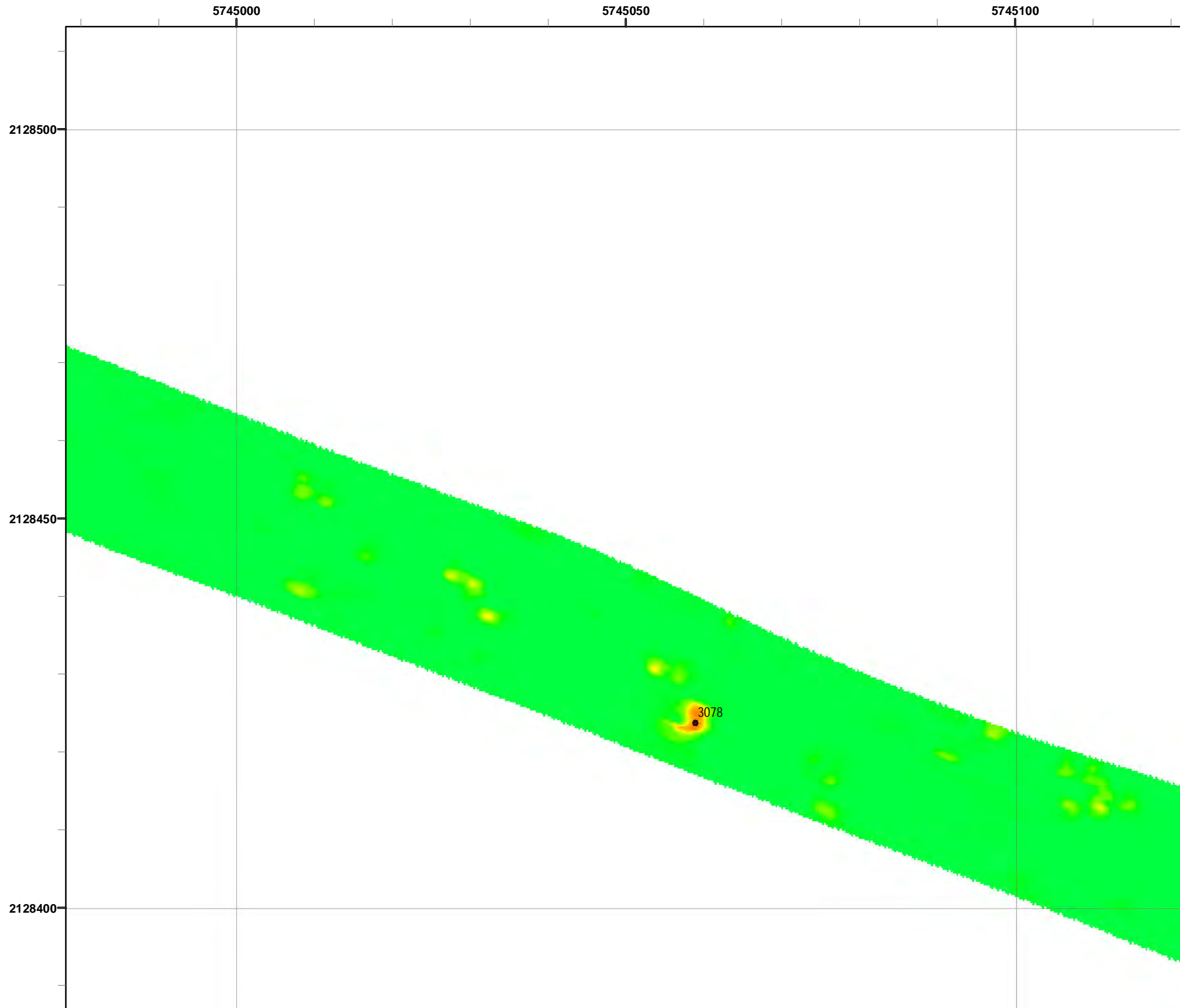


**Parker Flats MRA**  
**50mV QC-2 DGM Surveys**  
**Mapbook**

FORA ESCA RP  
Monterey County, California

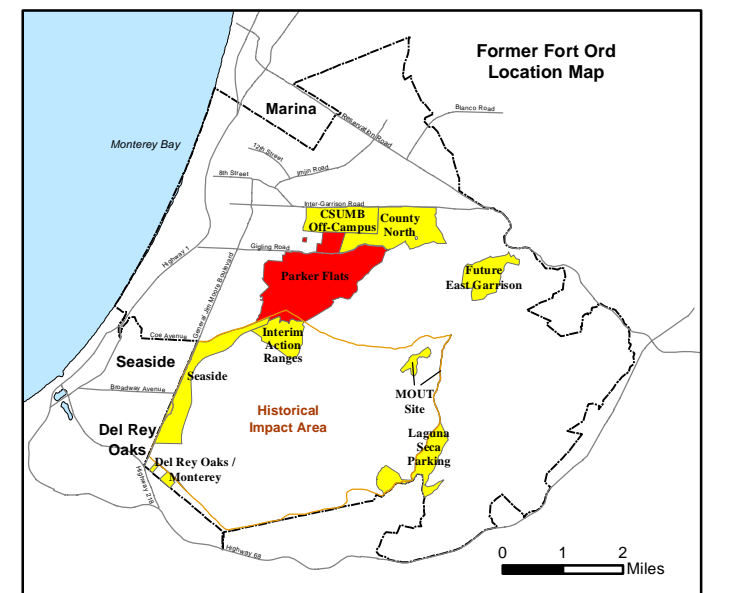
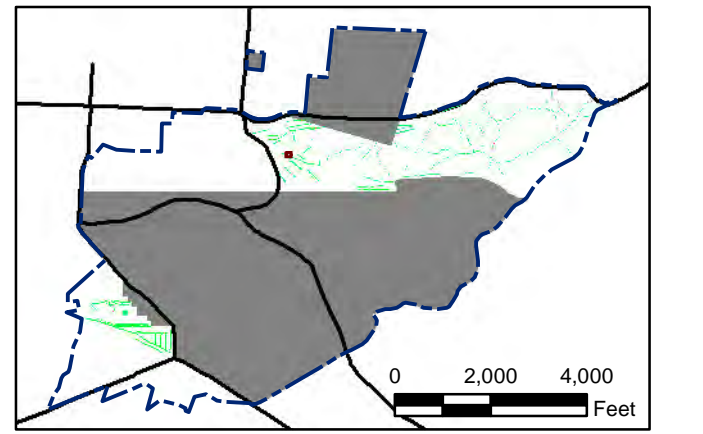
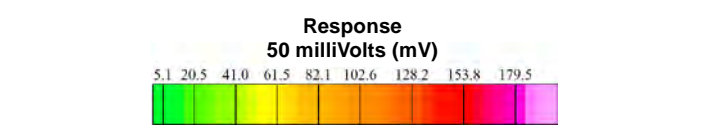
**Map F2A - 117**

T:\Projects\Parker Flats\PF\_TIP\PF\_TIP\_Mapbooks\2012\_06\_18\_Pf\_50mV\_QC-2\_DGM\_Mpbk.mxd - 5/30/2013 @ 12:31:25 AM



# Grid C2G0E6

- Legend**
- 3000 Target Location
  - ▬ Parker Flats Munitions Response Area
  - ▬ Major Road
  - Phase I Removal Action Area Completed by Army



State Plane California IV, NAD 1983 (U.S. Survey Foot)

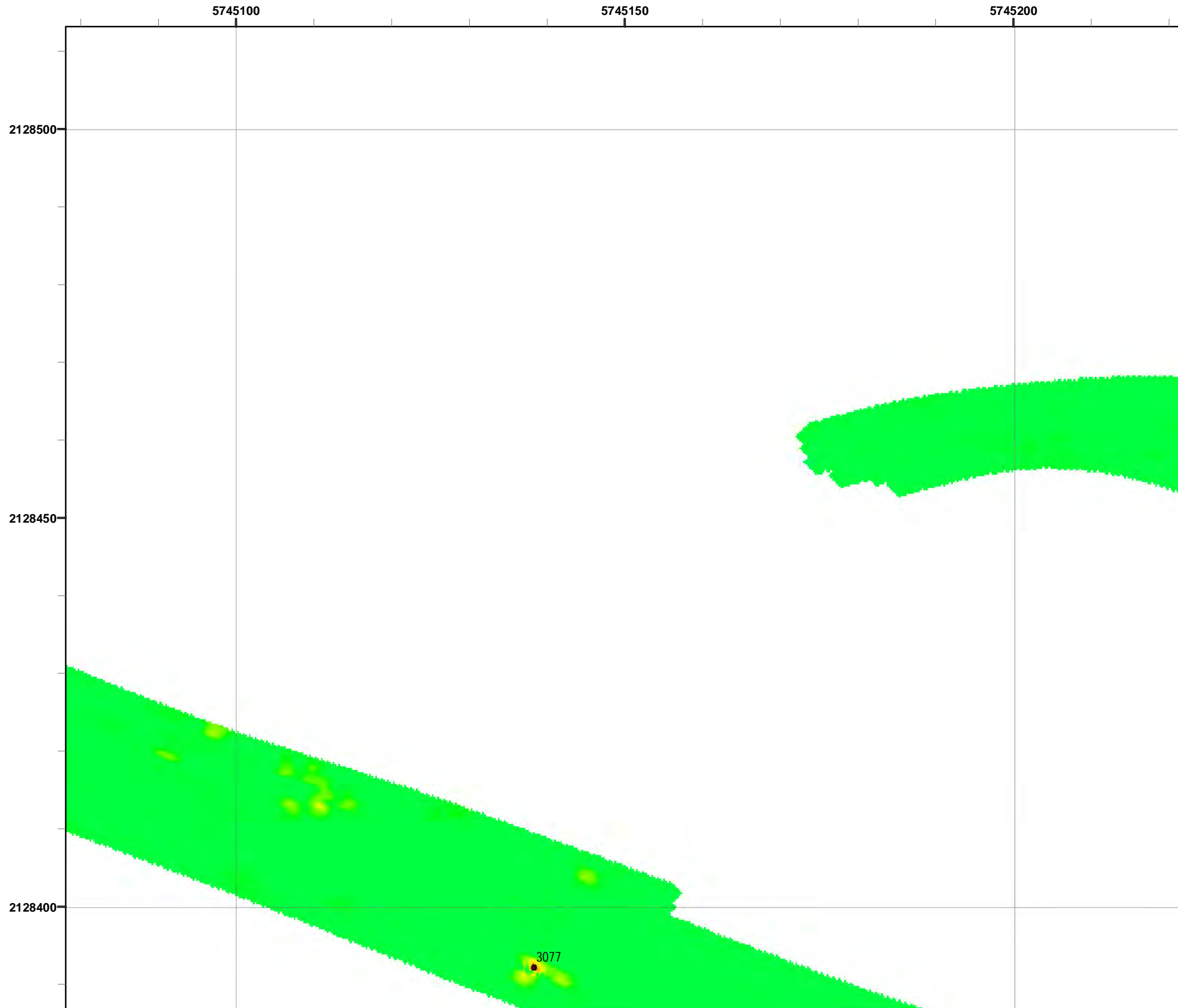


**Parker Flats MRA**  
**50mV QC-2 DGM Surveys**  
**Mapbook**

FORA ESCA RP  
Monterey County, California

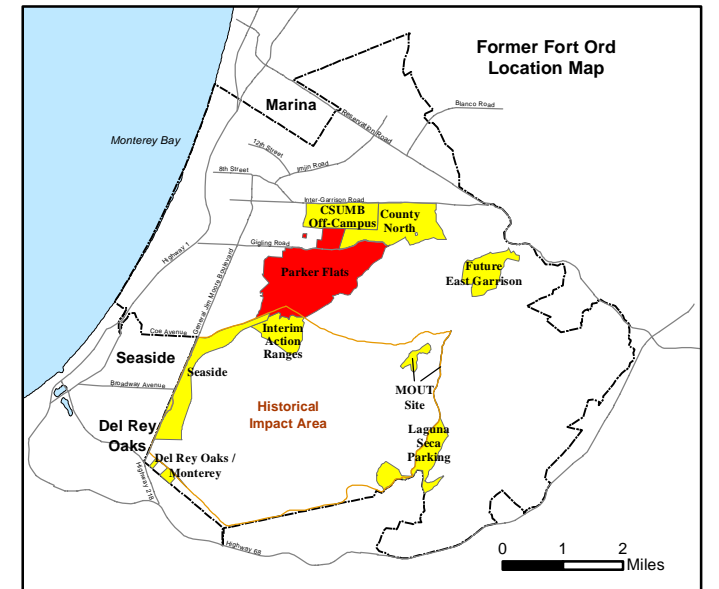
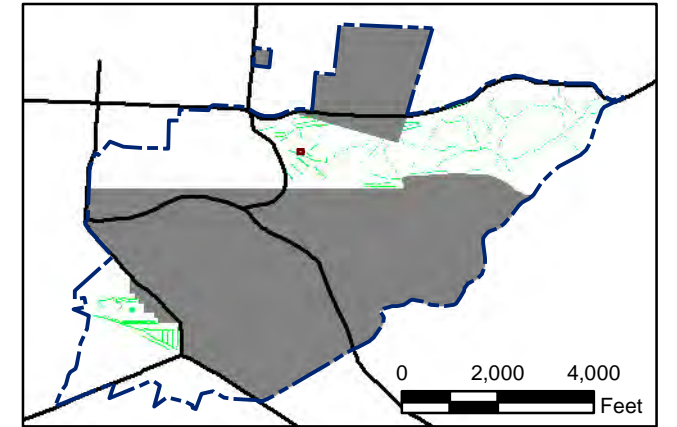
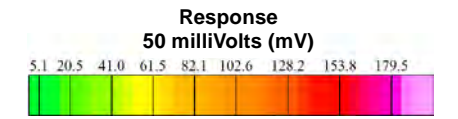
**Map F2A - 118**

T:\Projects\Parker Flats\PF\_TIP\PF\_TIP\_Mapbooks\2012\_06\_18\_Pf\_50mV\_QC-2\_DGM\_Mpbk.mxd - 5/30/2013 @ 12:31:25 AM



# Grid C2G0E7

- Legend**
- 3000 Target Location
  - ▬ Parker Flats Munitions Response Area
  - ▬ Major Road
  - Phase I Removal Action Area Completed by Army



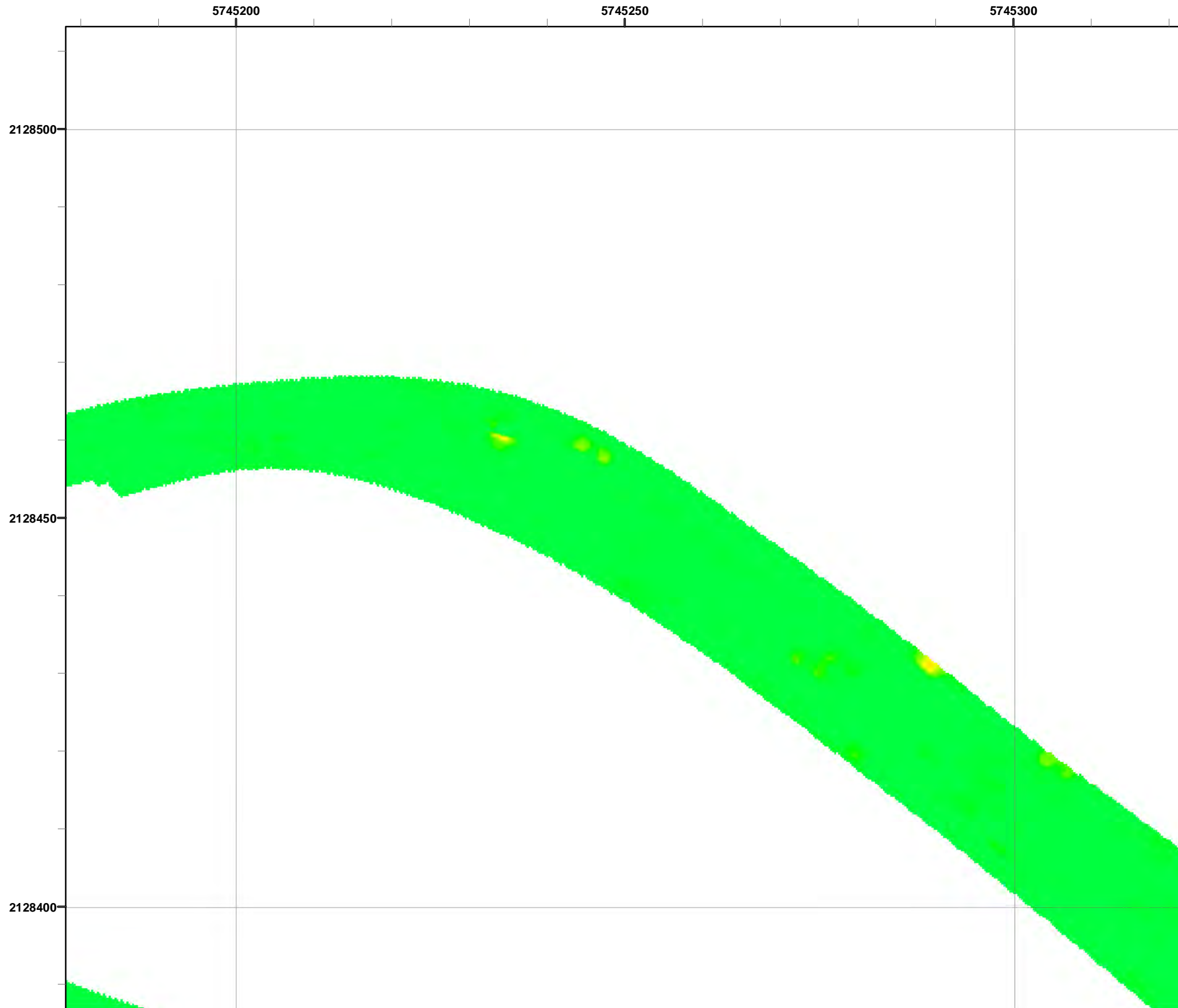
State Plane California IV, NAD 1983 (U.S. Survey Foot)



**Parker Flats MRA**  
**50mV QC-2 DGM Surveys**  
**Mapbook**

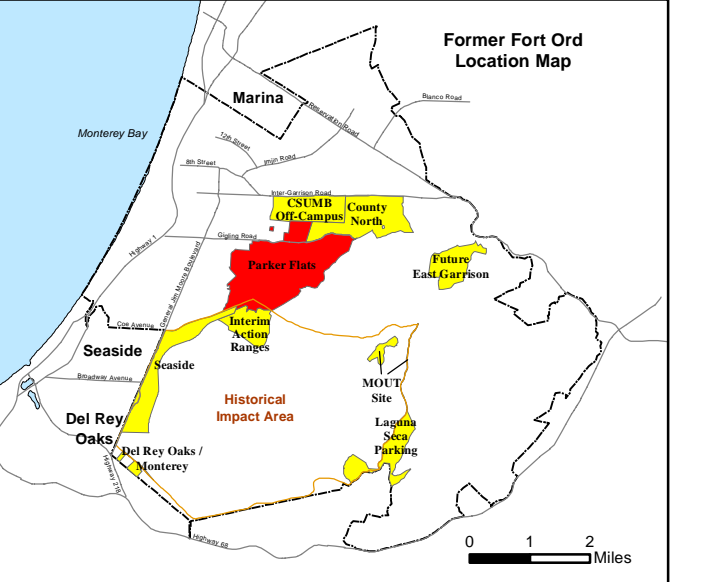
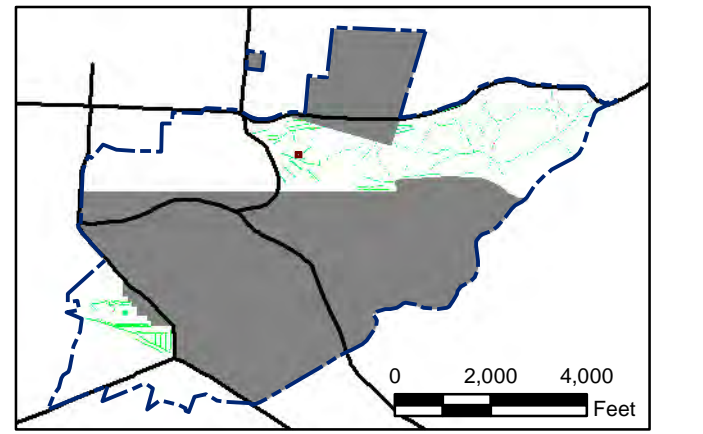
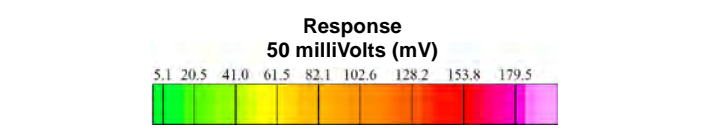
FORA ESCA RP  
Monterey County, California

T:\Projects\Parker Flats\PF\_TIP\PF\_TIP\_Mapbooks\2012\_06\_18\_PF\_50mV\_QC-2\_DGM\_Mpbk.mxd - 5/30/2013 @ 12:31:25 AM



# Grid C2G0E8

- Legend**
- 3000 Target Location
  - ▬ Parker Flats Munitions Response Area
  - ▬ Major Road
  - Phase I Removal Action Area Completed by Army



State Plane California IV, NAD 1983 (U.S. Survey Foot)




**Parker Flats MRA**  
**50mV QC-2 DGM Surveys**  
**Mapbook**

FORA ESCA RP  
Monterey County, California

**Map F2A - 120**

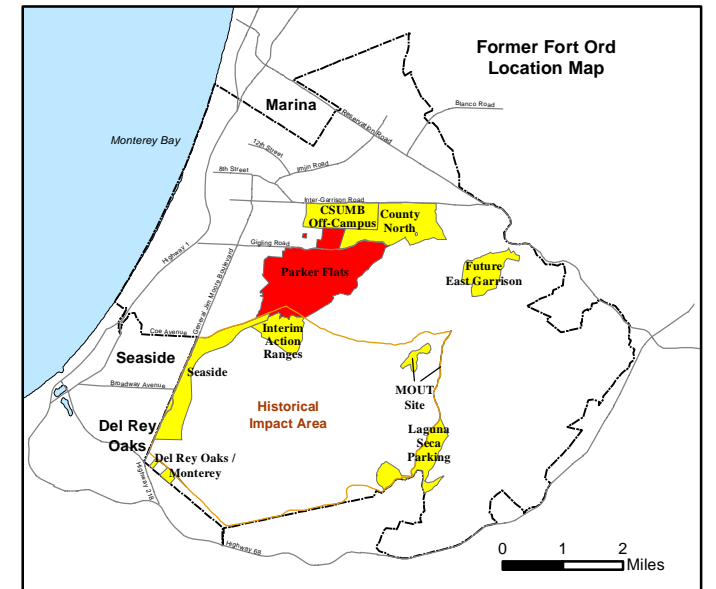
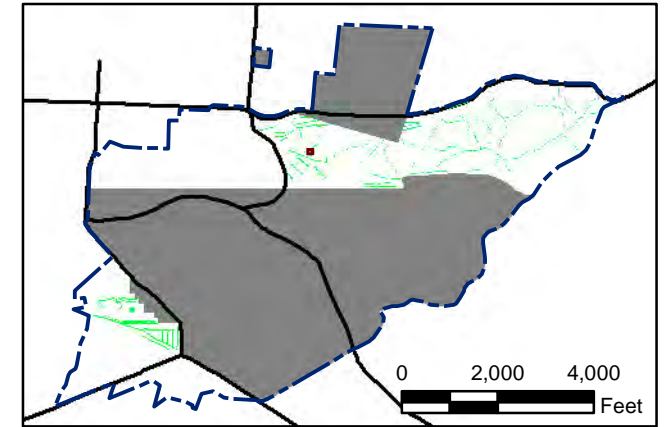
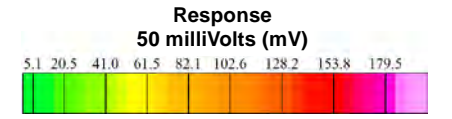


T:\Projects\Parker Flats\PF\_TIP\PF\_TIP\_Mapbooks\2012\_06\_18\_Pf\_50mV\_QC-2\_DGM\_Mpbk.mxd - 5/30/2013 @ 12:31:25 AM



# Grid C2G0E9

- Legend**
- 3000 Target Location
  - ▬ Parker Flats Munitions Response Area
  - ▬ Major Road
  - Phase I Removal Action Area Completed by Army



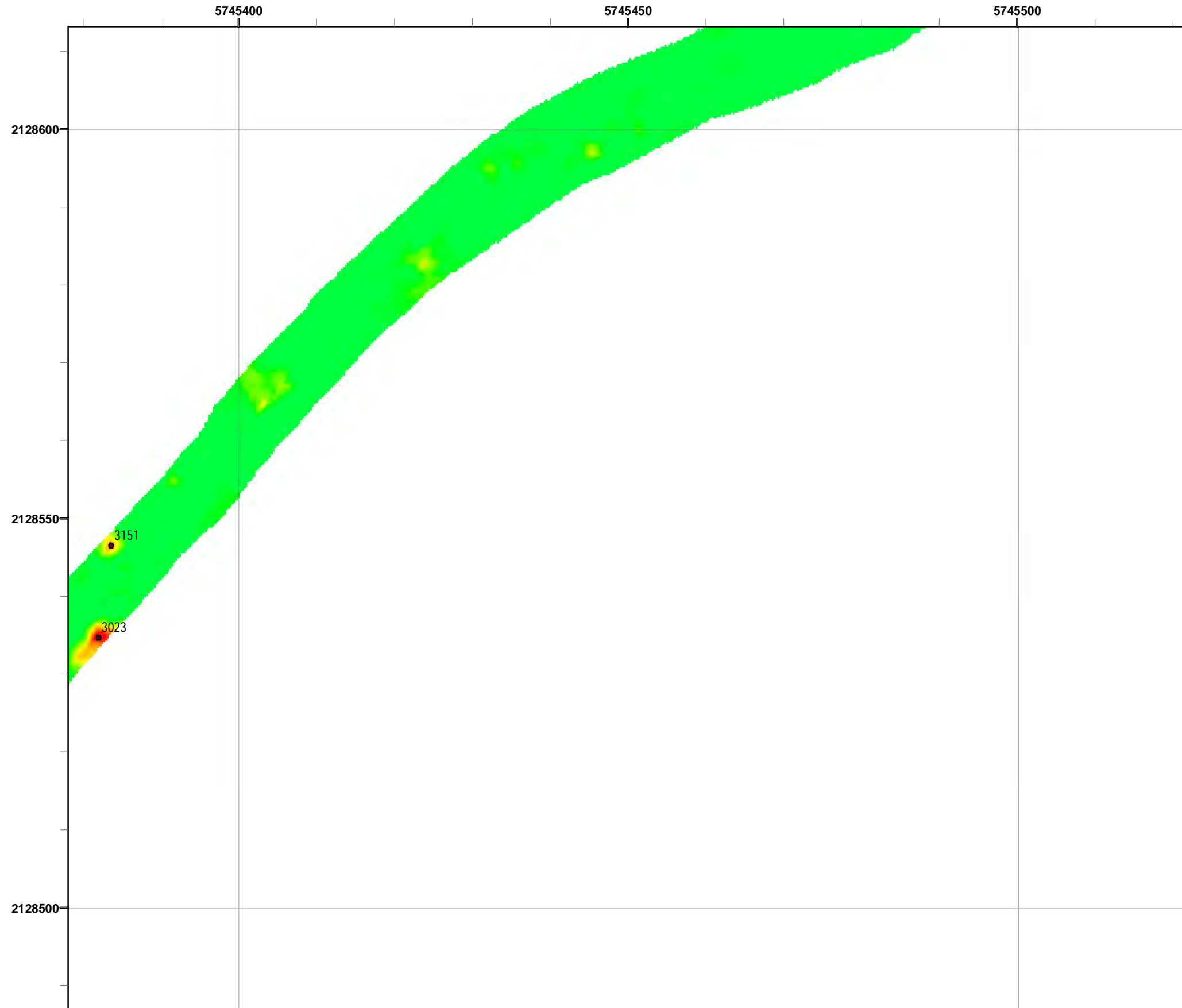
State Plane California IV, NAD 1983 (U.S. Survey Foot)



**Parker Flats MRA**  
**50mV QC-2 DGM Surveys**  
**Mapbook**

FORA ESCA RP  
Monterey County, California

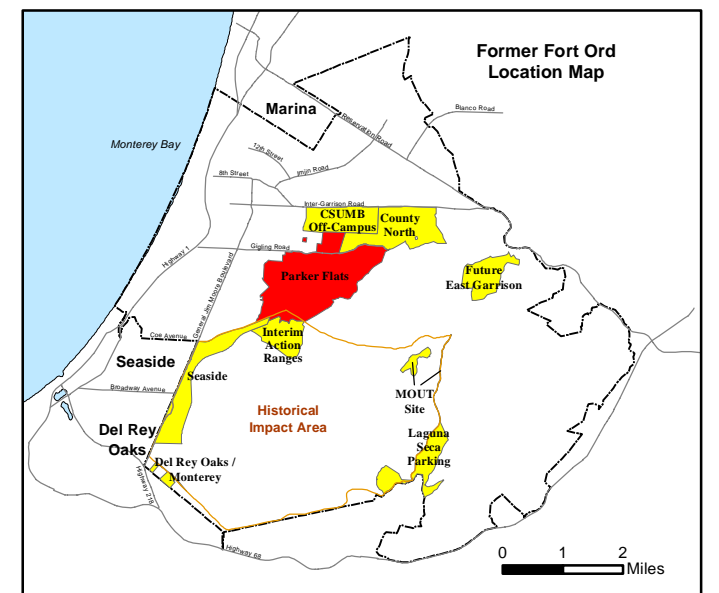
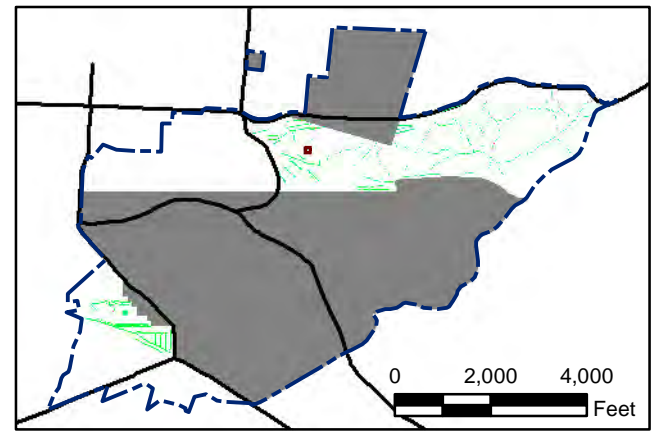
T:\Projects\Parker Flats\PF\_TIP\PF\_TIP\_Mapbooks\2012\_06\_18\_PF\_50mV\_QC-2\_DGM\_Mpbk.mxd - 5/30/2013 @ 12:31:25 AM



### Legend

**3000**  
 ● Target Location  
 ■ Parker Flats Munitions Response Area  
 — Major Road  
 ■ Phase I Removal Action Area Completed by Army

**Response**  
 50 milliVolts (mV)  
 5.1 20.5 41.0 61.5 82.1 102.6 128.2 153.8 179.5



State Plane California IV, NAD 1983 (U.S. Survey Foot)

0 15 30 Feet




**Parker Flats MRA**  
**50mV QC-2 DGM Surveys**  
**Mapbook**

FORA ESCA RP  
 Monterey County, California

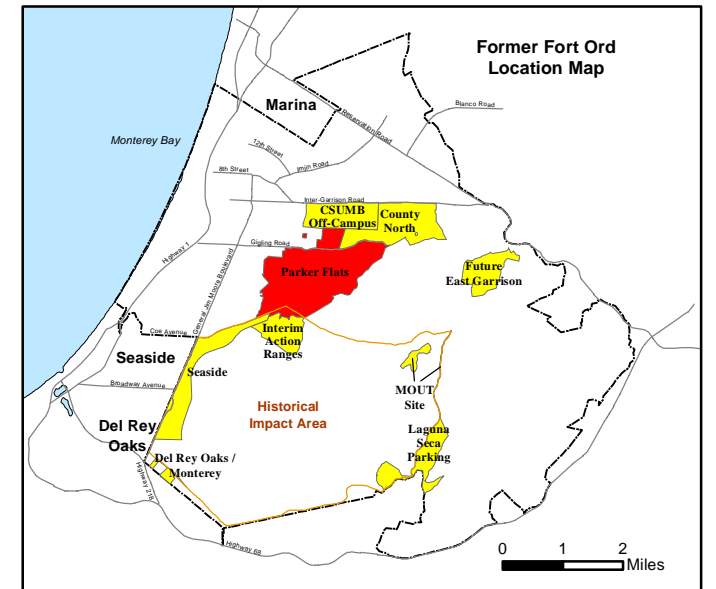
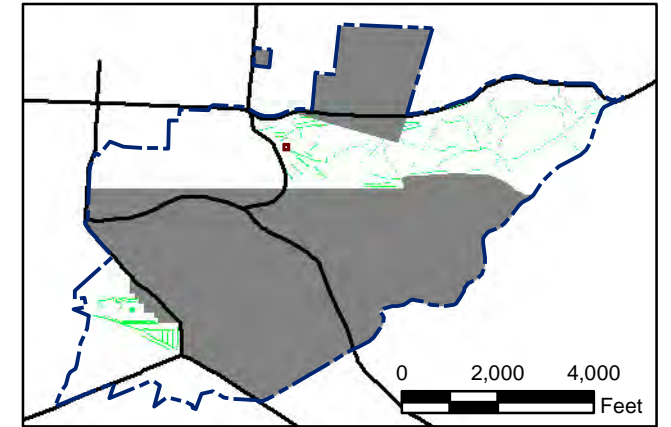
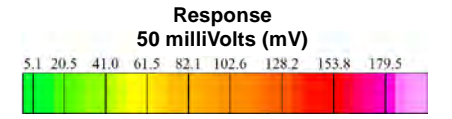
**Map F2A - 122**

T:\Projects\Parker Flats\PF\_TIP\PF\_TIP\_Mapbooks\2012\_06\_18\_Pf\_50mV\_QC-2\_DGM\_Mpbk.mxd - 5/30/2013 @ 12:31:25 AM




# Grid C2G0F4

- Legend**
- 3000 Target Location
  - ▬ Parker Flats Munitions Response Area
  - ▬ Major Road
  - Phase I Removal Action Area Completed by Army



State Plane California IV, NAD 1983 (U.S. Survey Foot)

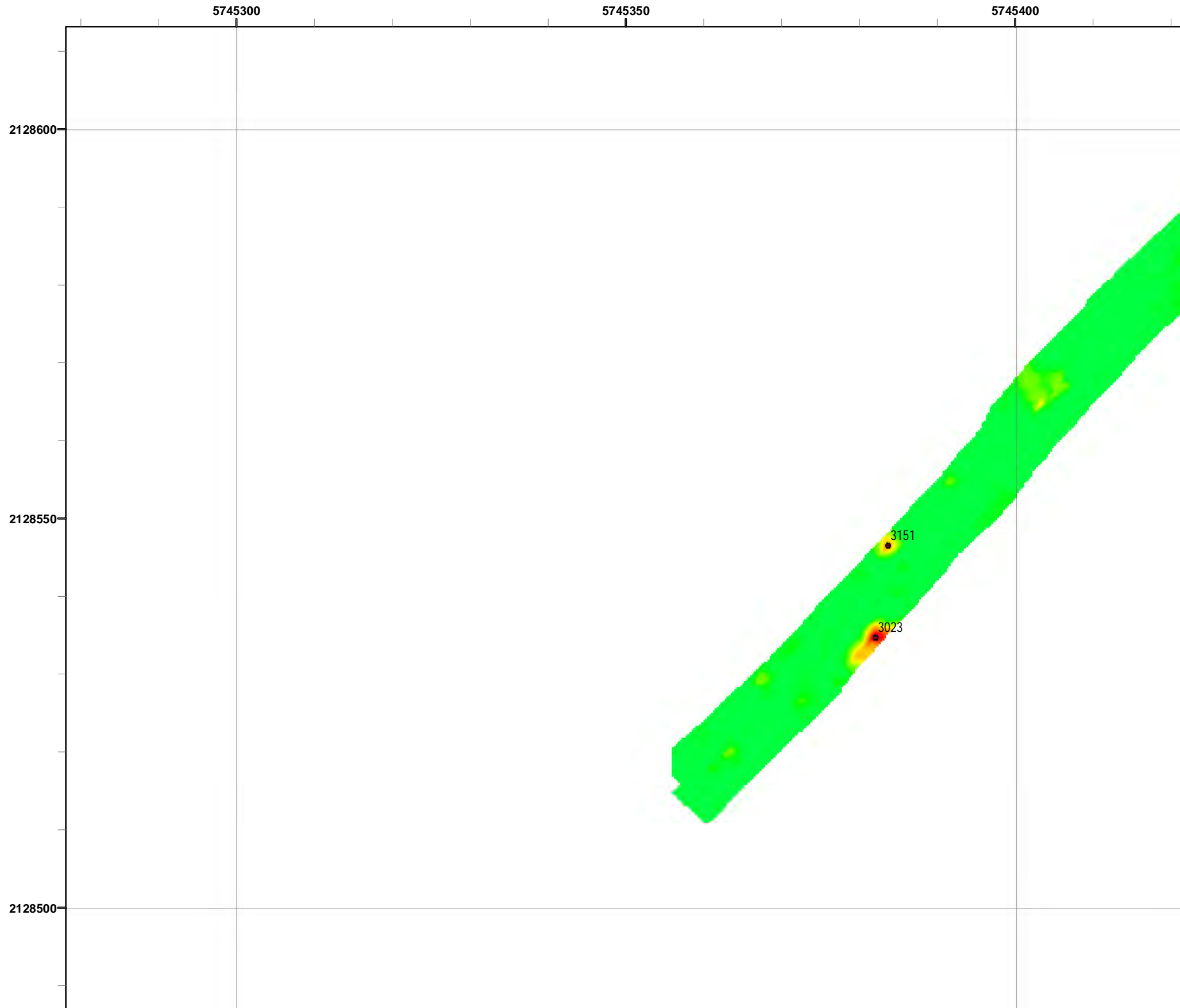
0 15 30 Feet



**Parker Flats MRA**  
**50mV QC-2 DGM Surveys**  
**Mapbook**

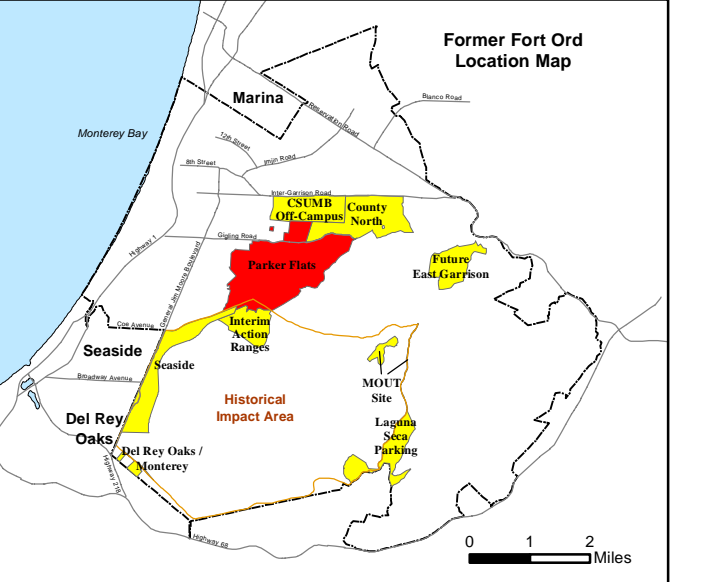
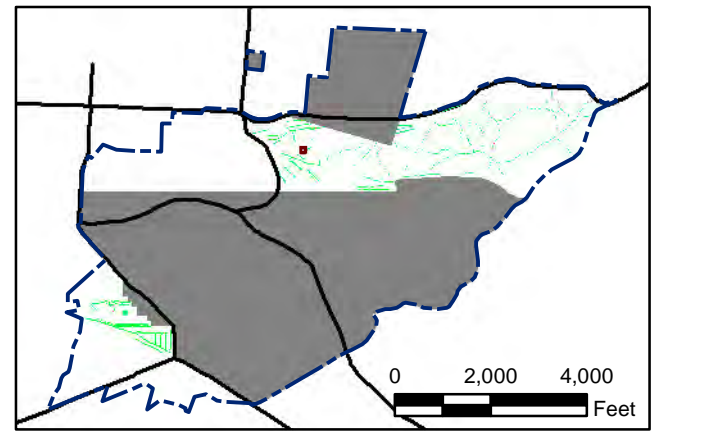
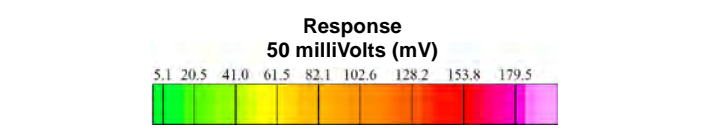
FORA ESCA RP  
Monterey County, California

T:\Projects\Parker Flats\PF\_TIP\PF\_TIP\_Mapbooks\2012\_06\_18\_PF\_50mV\_QC-2\_DGM\_Mpbk.mxd - 5/30/2013 @ 12:31:25 AM



# Grid C2G0F9

- Legend**
- 3000 Target Location
  - ▬ Parker Flats Munitions Response Area
  - ▬ Major Road
  - Phase I Removal Action Area Completed by Army



State Plane California IV, NAD 1983 (U.S. Survey Foot)




**Parker Flats MRA**  
**50mV QC-2 DGM Surveys**  
**Mapbook**

FORA ESCA RP  
Monterey County, California

**Map F2A - 124**

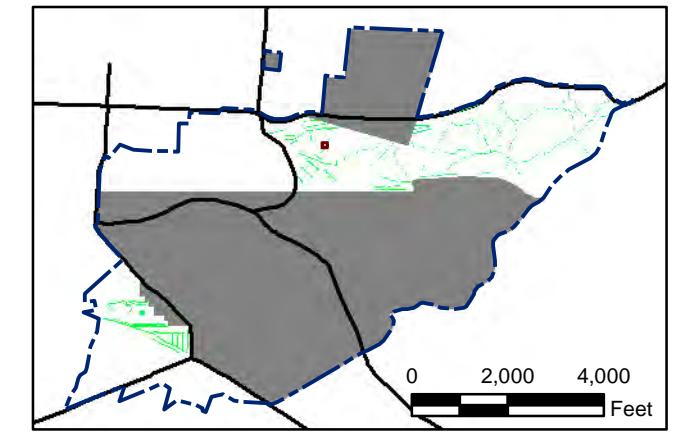
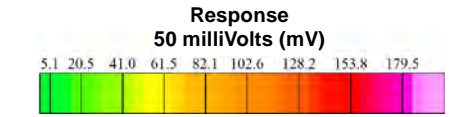


T:\Projects\Parker Flats\PF\_TIP\PF\_TIP\_Mapbooks\2012\_06\_18\_PF\_50mV\_QC-2\_DGM\_Mpbk.mxd - 5/30/2013 @ 12:31:25 AM



# Grid C2G0G0

- Legend**
- 3000 Target Location
  - ▬ Parker Flats Munitions Response Area
  - ▬ Major Road
  - Phase I Removal Action Area Completed by Army



State Plane California IV, NAD 1983 (U.S. Survey Foot)

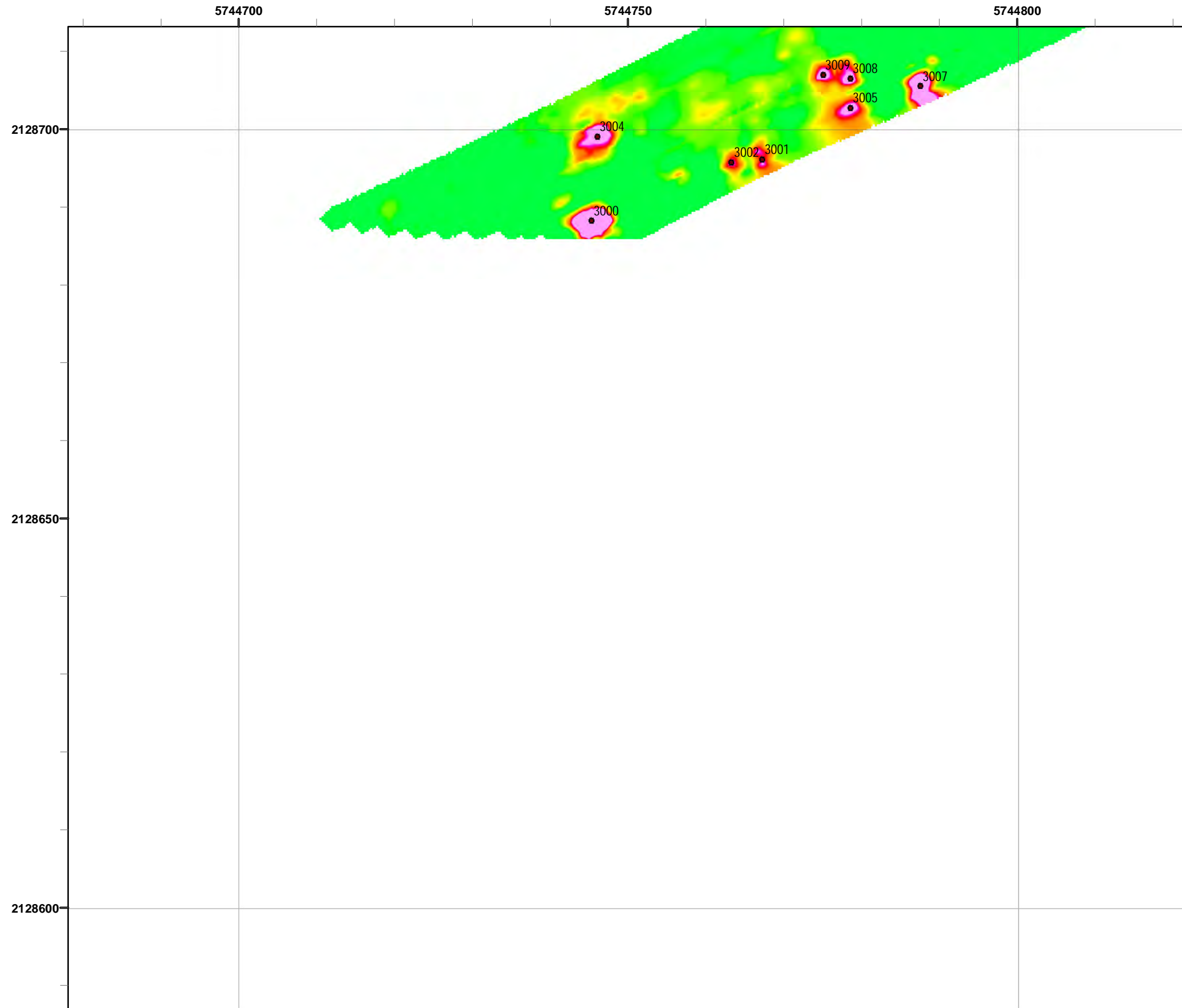


**Parker Flats MRA**  
**50mV QC-2 DGM Surveys**  
**Mapbook**

FORA ESCA RP  
Monterey County, California

**Map F2A - 125**

T:\Projects\Parker Flats\PF\_TIP\PF\_TIP\_Mapbooks\2012\_06\_18\_PF\_50mV\_QC-2\_DGM\_Mpbk.mxd - 5/30/2013 @ 12:31:25 AM

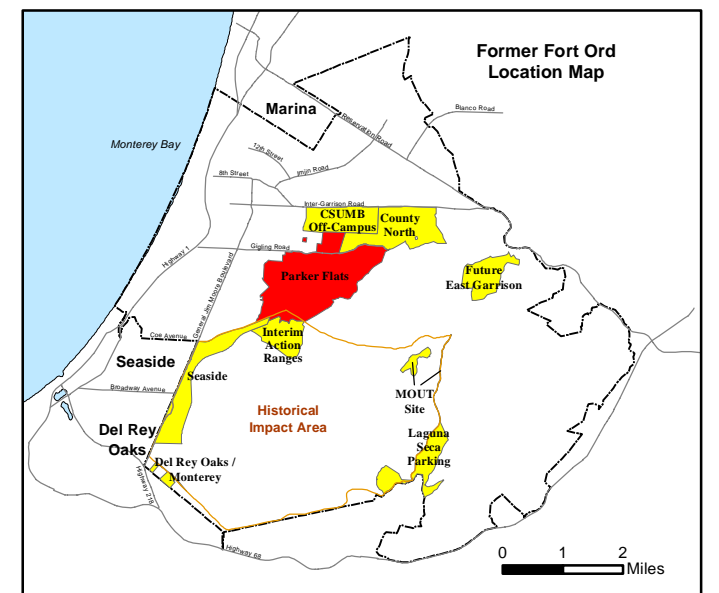
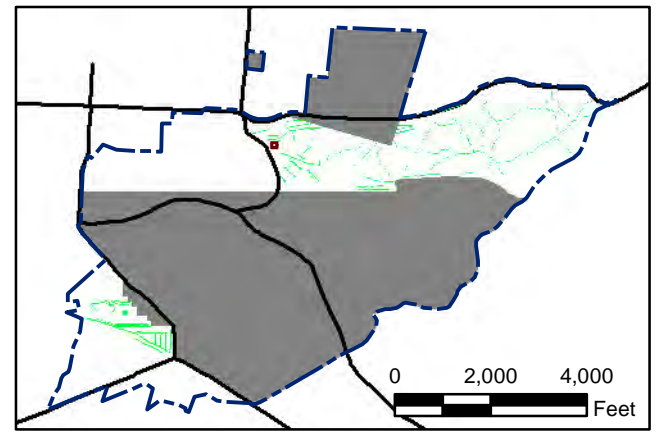


### Legend

- 3000 Target Location
- ▬ Parker Flats Munitions Response Area
- ▬ Major Road
- Phase I Removal Action Area Completed by Army

**Response**  
50 milliVolts (mV)

5.1	20.5	41.0	61.5	82.1	102.6	128.2	153.8	179.5
-----	------	------	------	------	-------	-------	-------	-------



State Plane California IV, NAD 1983 (U.S. Survey Foot)

0 15 30 Feet




**Parker Flats MRA**  
**50mV QC-2 DGM Surveys**  
**Mapbook**

FORA ESCA RP  
Monterey County, California

**Map F2A - 126**

T:\Projects\Parker Flats\PF\_TIP\PF\_TIP\_Mapbooks\2012\_06\_18\_Pf\_50mV\_QC-2\_DGM\_Mpbk.mxd - 5/30/2013 @ 12:31:25 AM



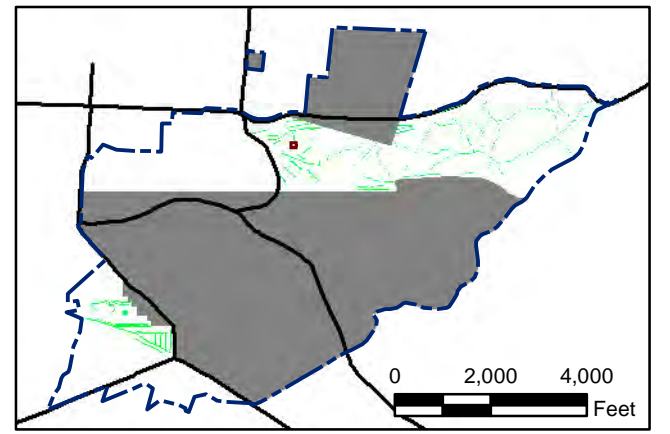
**Grid C2G0G7**

**Legend**

- 3000 ● Target Location
- Parker Flats Munitions Response Area
- Major Road
- Phase I Removal Action Area Completed by Army

**Response**  
50 milliVolts (mV)

5.1 20.5 41.0 61.5 82.1 102.6 128.2 153.8 179.5



State Plane California IV, NAD 1983 (U.S. Survey Foot)

0 15 30 Feet



**Parker Flats MRA**  
**50mV QC-2 DGM Surveys**  
**Mapbook**

FORA ESCA RP  
Monterey County, California

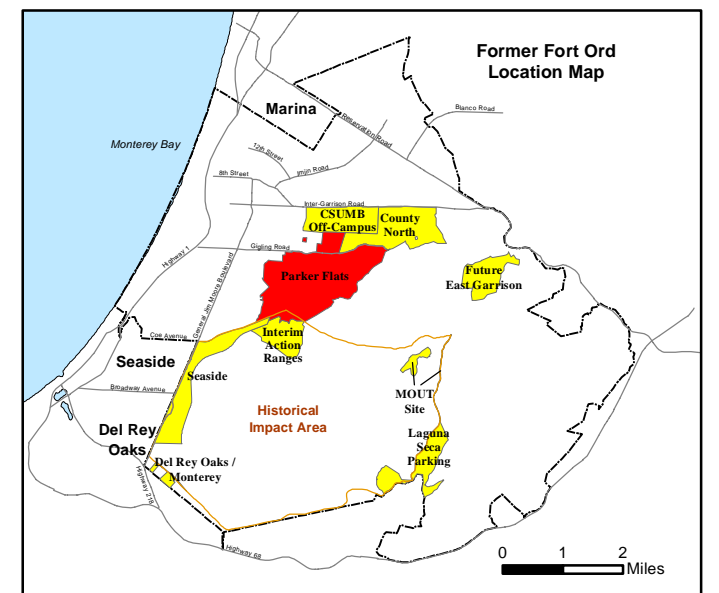
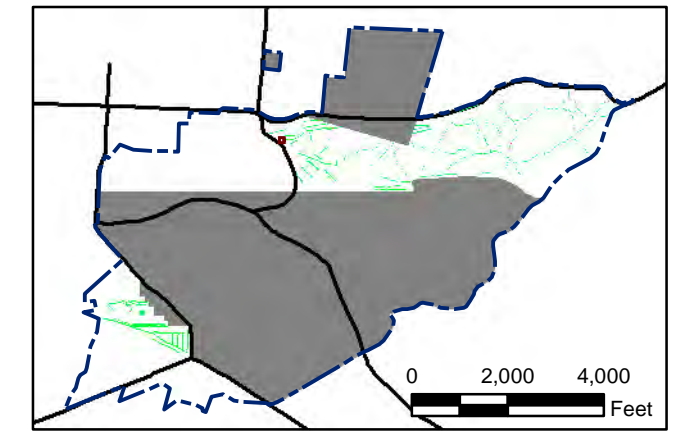
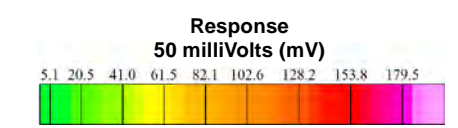
**Map F2A - 127**

T:\Projects\Parker Flats\PF\_TIP\PF\_TIP\_Mapbooks\2012\_06\_18\_Pf\_50mV\_QC-2\_DGM\_Mpbk.mxd - 5/30/2013 @ 12:31:25 AM




# Grid C2G0H1

- Legend**
- 3000 Target Location
  - ▬ Parker Flats Munitions Response Area
  - ▬ Major Road
  - Phase I Removal Action Area Completed by Army



State Plane California IV, NAD 1983 (U.S. Survey Foot)



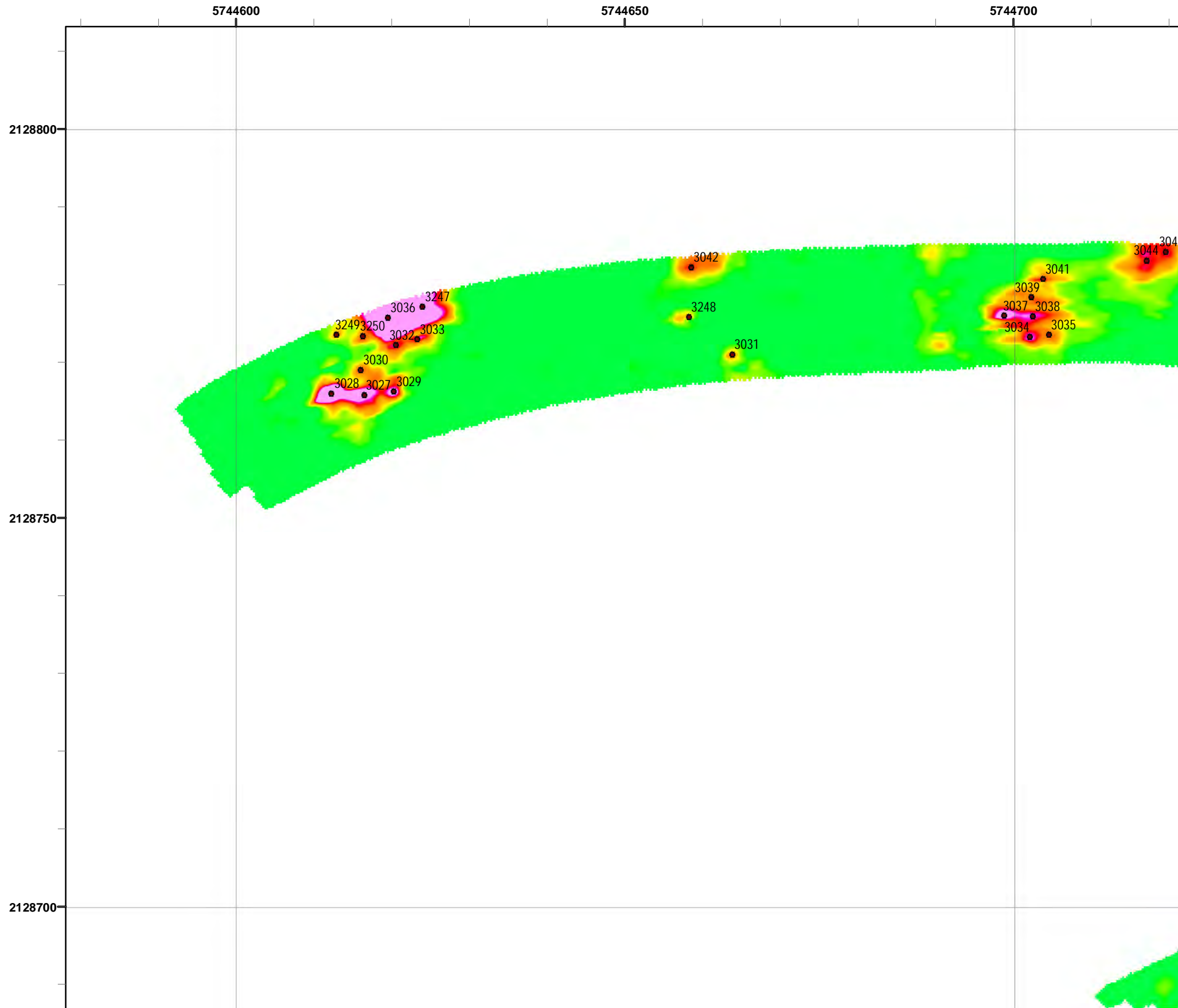
**Parker Flats MRA**  
**50mV QC-2 DGM Surveys**  
**Mapbook**

FORA ESCA RP  
Monterey County, California

**Map F2A - 128**



T:\Projects\Parker Flats\PF\_TIP\PF\_TIP\_Mapbooks\2012\_06\_18\_Pf\_50mV\_QC-2\_DGM\_Mpbk.mxd - 5/30/2013 @ 12:31:25 AM



### Legend

3000 ● Target Location

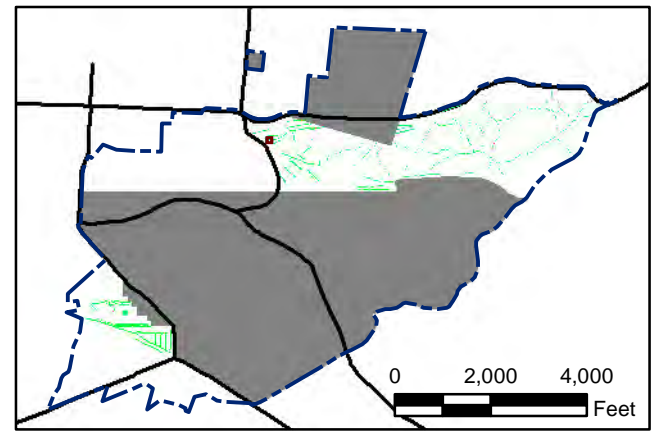
▬ Parker Flats Munitions Response Area

▬ Major Road

■ Phase I Removal Action Area Completed by Army

**Response**  
50 milliVolts (mV)

5.1 20.5 41.0 61.5 82.1 102.6 128.2 153.8 179.5



State Plane California IV, NAD 1983 (U.S. Survey Foot)

0 15 30 Feet




**Parker Flats MRA**  
**50mV QC-2 DGM Surveys**  
**Mapbook**

FORA ESCA RP  
Monterey County, California

**Map F2A - 129**

T:\Projects\Parker Flats\PF\_TIP\PF\_TIP\_Mapbooks\2012\_06\_18\_PF\_50mV\_QC-2\_DGM\_Mpbk.mxd - 5/30/2013 @ 12:31:25 AM

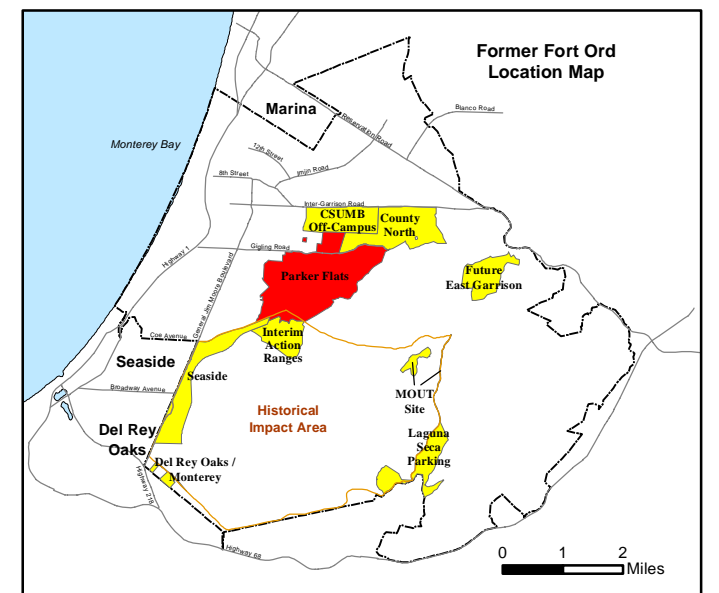
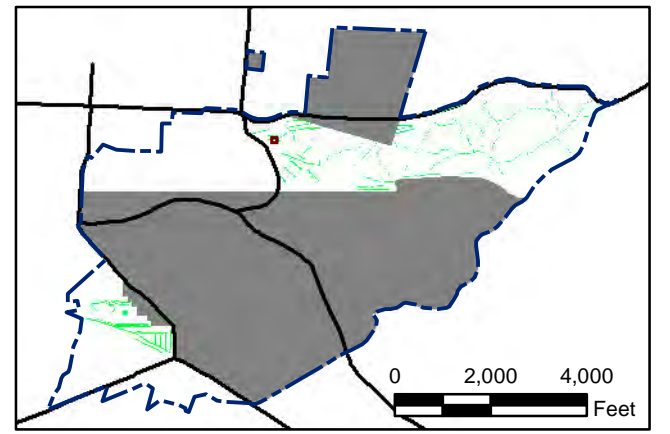


### Legend

- 3000 Target Location
- ▬ Parker Flats Munitions Response Area
- ▬ Major Road
- Phase I Removal Action Area Completed by Army

**Response**  
50 milliVolts (mV)

5.1	20.5	41.0	61.5	82.1	102.6	128.2	153.8	179.5
-----	------	------	------	------	-------	-------	-------	-------



State Plane California IV, NAD 1983 (U.S. Survey Foot)

0 15 30 Feet

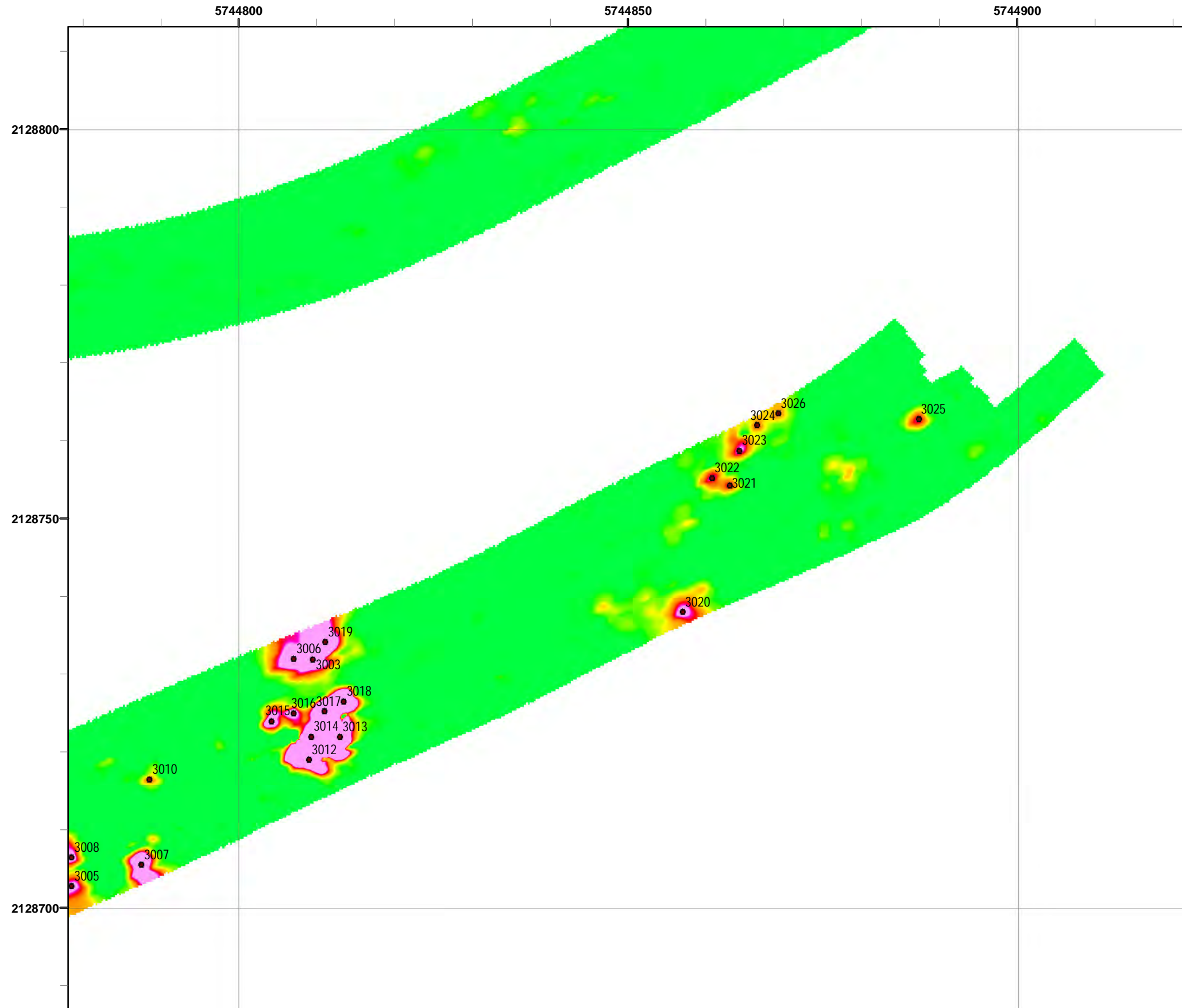


**Parker Flats MRA**  
**50mV QC-2 DGM Surveys**  
**Mapbook**

FORA ESCA RP  
Monterey County, California

**Map F2A - 130**

T:\Projects\Parker Flats\PF\_TIP\PF\_TIP\_Mapbooks\2012\_06\_18\_Pf\_50mV\_QC-2\_DGM\_Mpbk.mxd - 5/30/2013 @ 12:31:25 AM

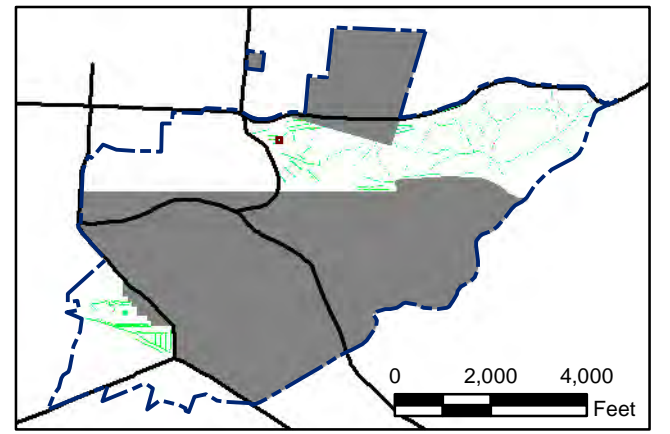


### Legend

- 3000 Target Location
- ▬ Parker Flats Munitions Response Area
- ▬ Major Road
- Phase I Removal Action Area Completed by Army

**Response**  
50 milliVolts (mV)

5.1	20.5	41.0	61.5	82.1	102.6	128.2	153.8	179.5
-----	------	------	------	------	-------	-------	-------	-------



State Plane California IV, NAD 1983 (U.S. Survey Foot)

0 15 30 Feet



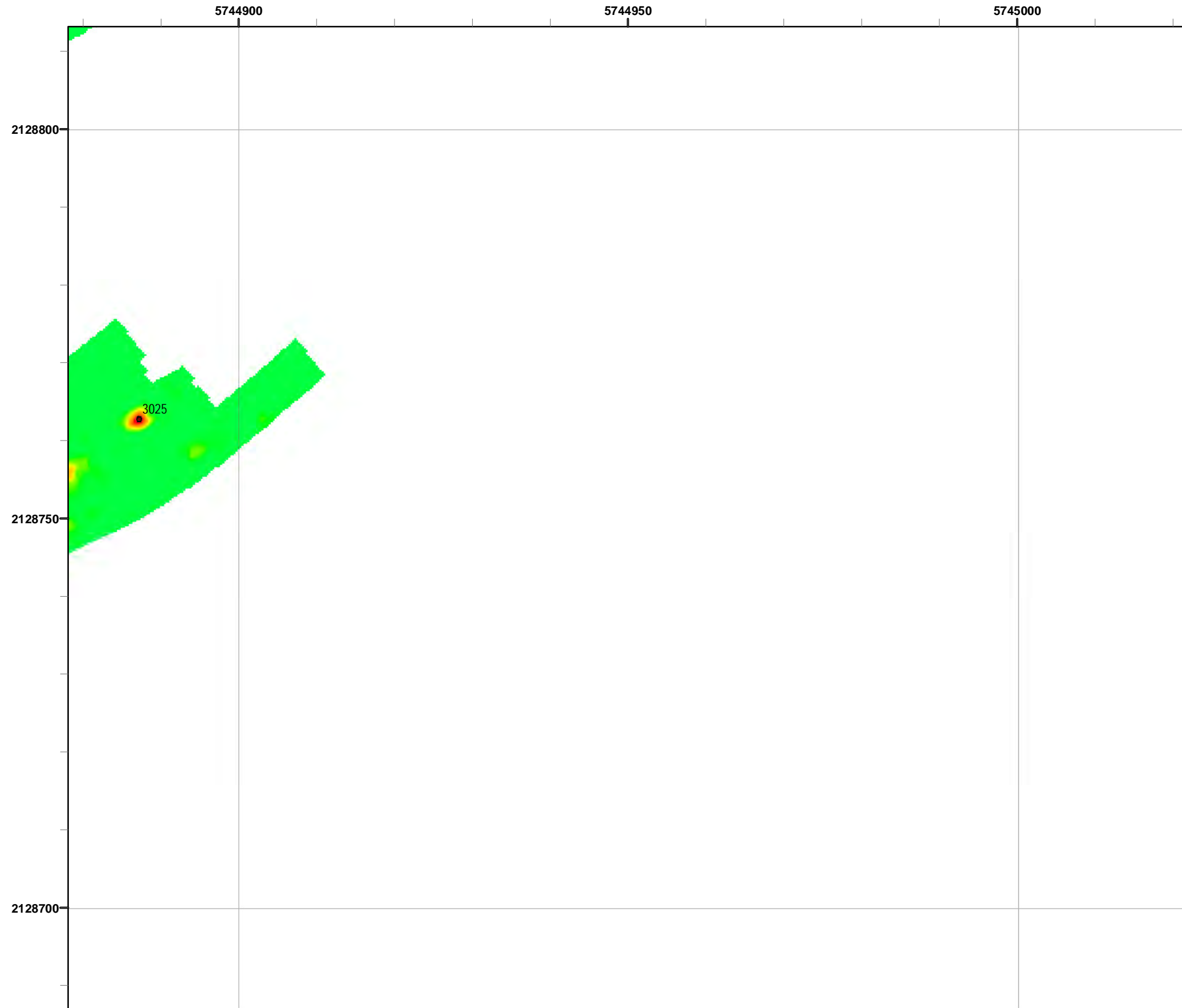
**Parker Flats MRA**  
**50mV QC-2 DGM Surveys**  
**Mapbook**

FORA ESCA RP  
Monterey County, California

**Map F2A - 131**

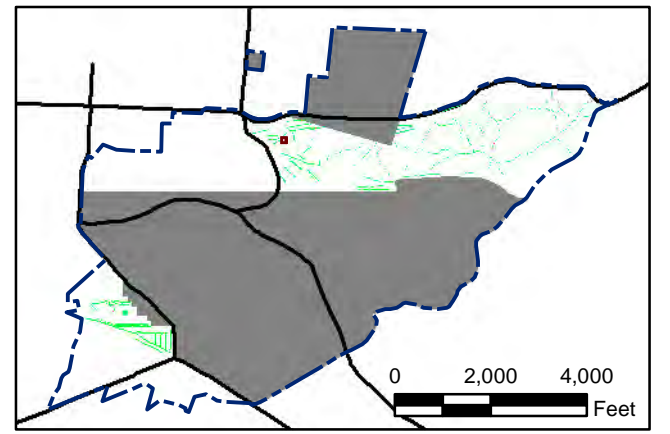
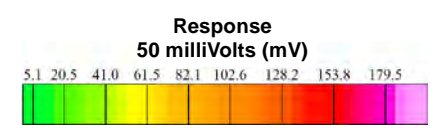


T:\Projects\Parker Flats\PF\_TIP\PF\_TIP\_Mapbooks\2012\_06\_18\_PF\_50mV\_QC-2\_DGM\_Mpbk.mxd - 5/30/2013 @ 12:31:25 AM



# Grid C2G0H5

- Legend**
- 3000 Target Location
  - ▬ Parker Flats Munitions Response Area
  - ▬ Major Road
  - Phase I Removal Action Area Completed by Army



State Plane California IV, NAD 1983 (U.S. Survey Foot)

0 15 30 Feet



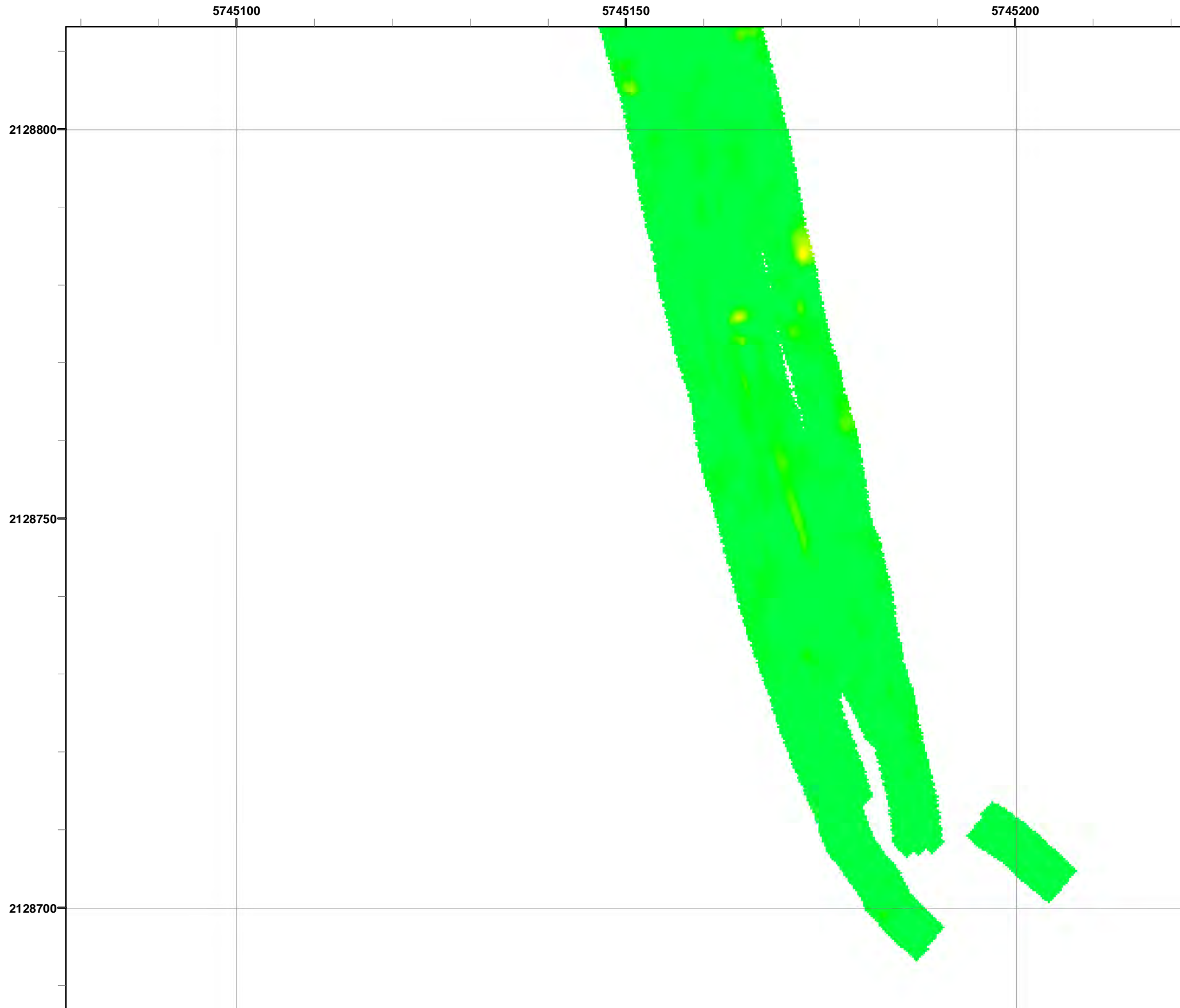
**Parker Flats MRA**  
**50mV QC-2 DGM Surveys**  
**Mapbook**

FORA ESCA RP  
Monterey County, California

**Map F2A - 132**

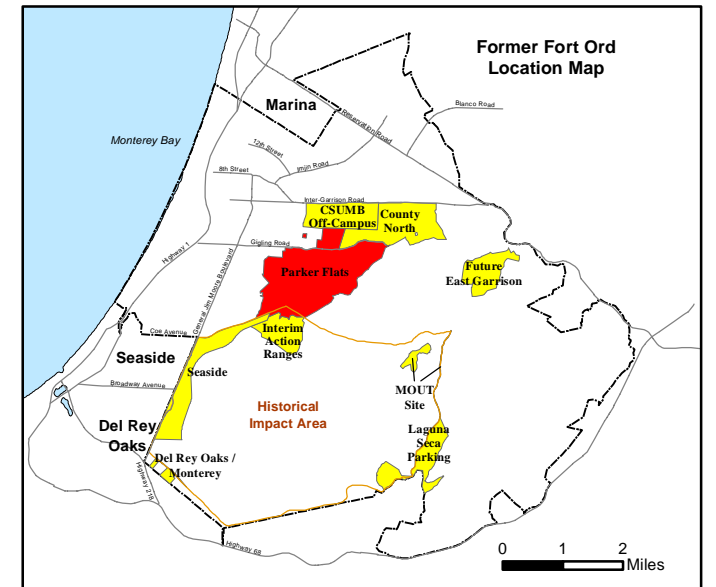
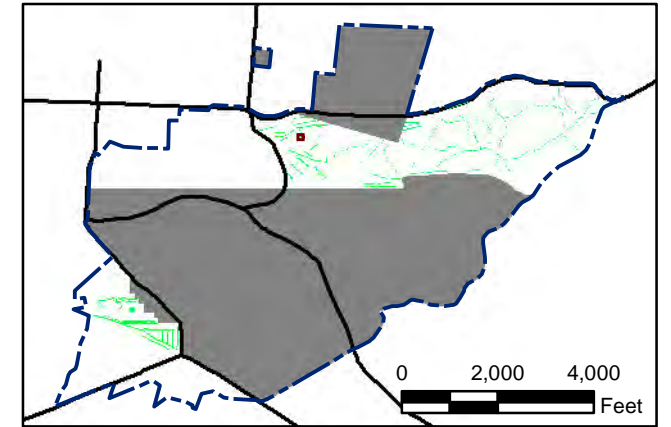
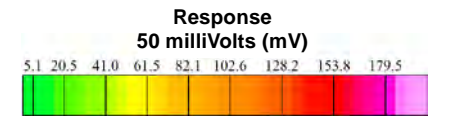


T:\Projects\Parker Flats\PF\_TIP\PF\_TIP\_Mapbooks\2012\_06\_18\_PF\_50mV\_QC-2\_DGM\_Mpbk.mxd - 5/30/2013 @ 12:31:25 AM




# Grid C2G0H7

- Legend**
- 3000 Target Location
  - ▬ Parker Flats Munitions Response Area
  - ▬ Major Road
  - Phase I Removal Action Area Completed by Army



State Plane California IV, NAD 1983 (U.S. Survey Foot)



**Parker Flats MRA**  
**50mV QC-2 DGM Surveys**  
**Mapbook**

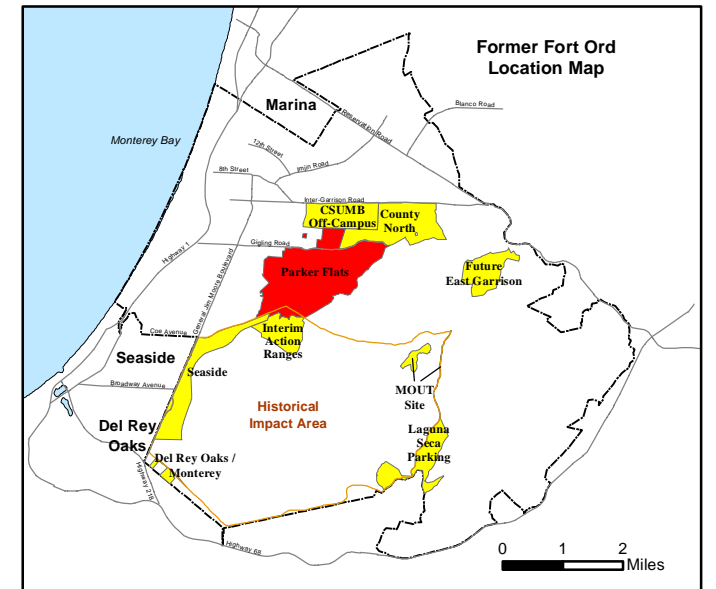
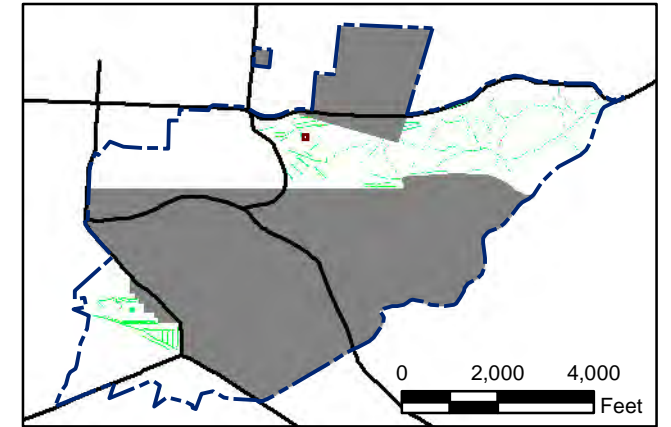
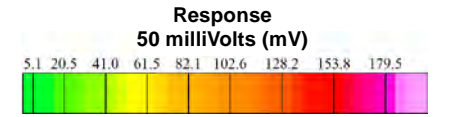
FORA ESCA RP  
Monterey County, California

T:\Projects\Parker Flats\PF\_TIP\PF\_TIP\_Mapbooks\2012\_06\_18\_Pf\_50mV\_QC-2\_DGM\_Mpbk.mxd - 5/30/2013 @ 12:31:25 AM



# Grid C2G0H8

- Legend**
- 3000 Target Location
  - ▬ Parker Flats Munitions Response Area
  - ▬ Major Road
  - Phase I Removal Action Area Completed by Army




State Plane California IV, NAD 1983 (U.S. Survey Foot)



**Parker Flats MRA**  
**50mV QC-2 DGM Surveys**  
**Mapbook**

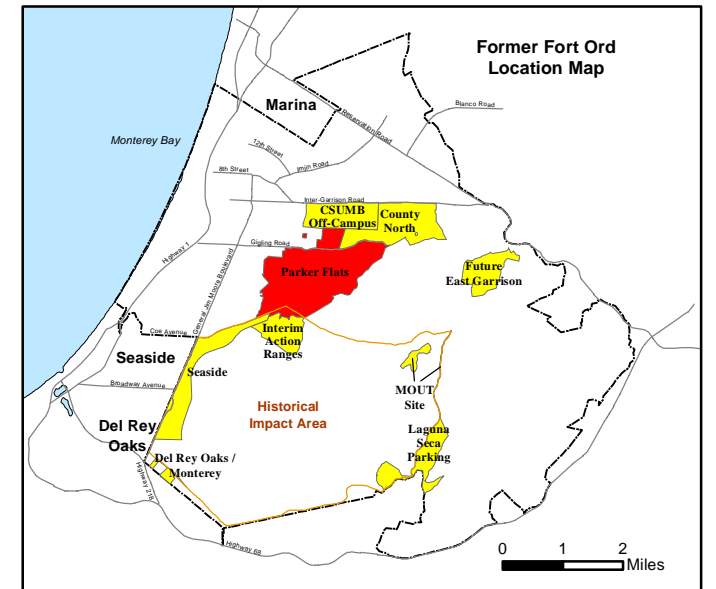
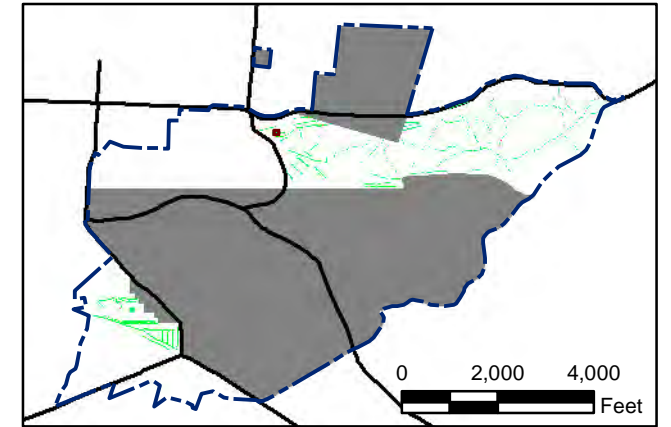
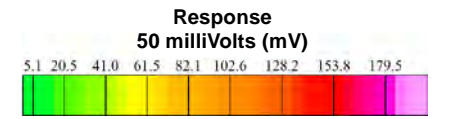
FORA ESCA RP  
Monterey County, California

T:\Projects\Parker Flats\PF\_TIP\PF\_TIP\_Mapbooks\2012\_06\_18\_Pf\_50mV\_QC-2\_DGM\_Mpbk.mxd - 5/30/2013 @ 12:31:25 AM




# Grid C2G012

- Legend**
- 3000 Target Location
  - ▬ Parker Flats Munitions Response Area
  - ▬ Major Road
  - Phase I Removal Action Area Completed by Army



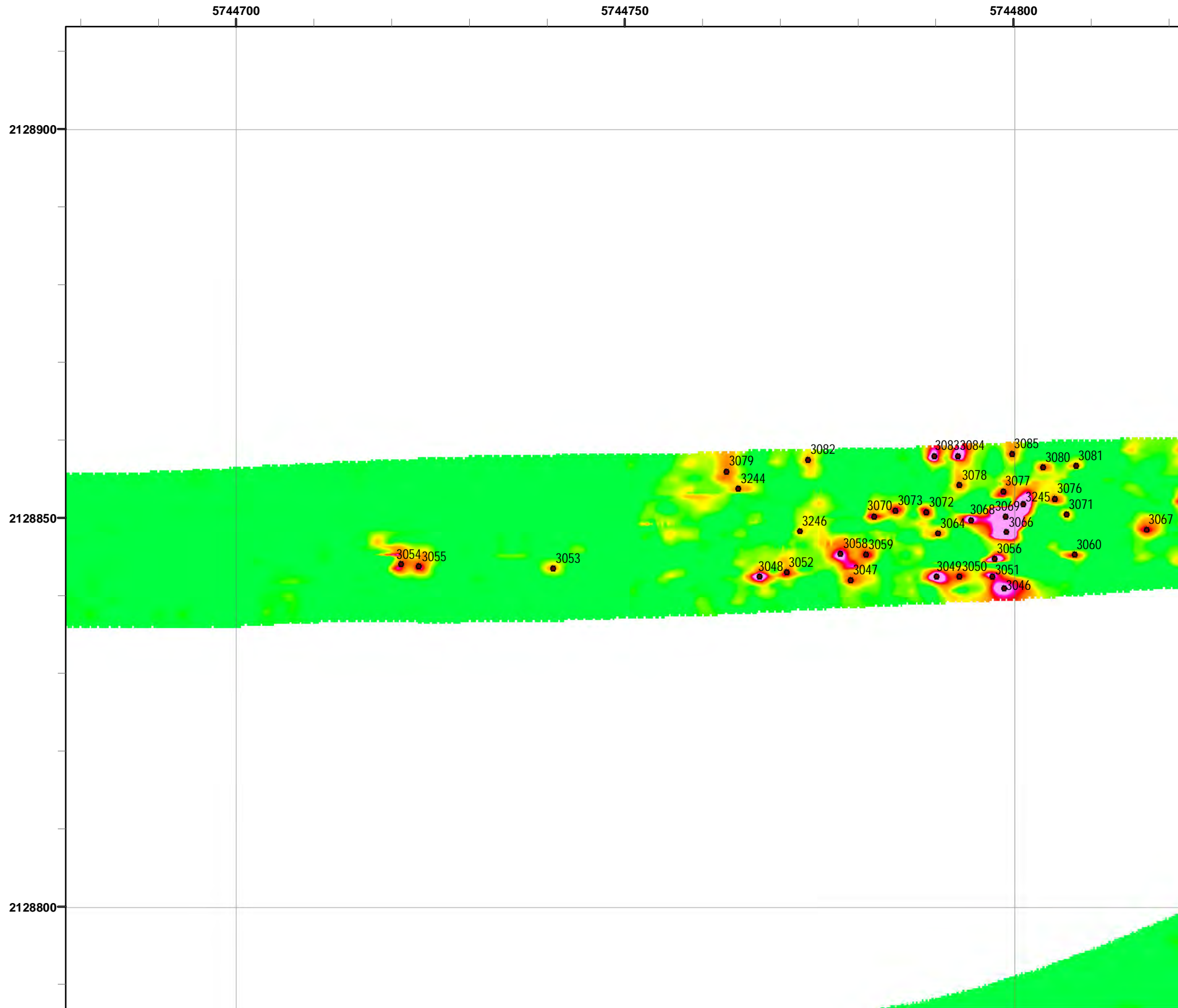
State Plane California IV, NAD 1983 (U.S. Survey Foot)



**Parker Flats MRA  
50mV QC-2 DGM Surveys  
Mapbook**

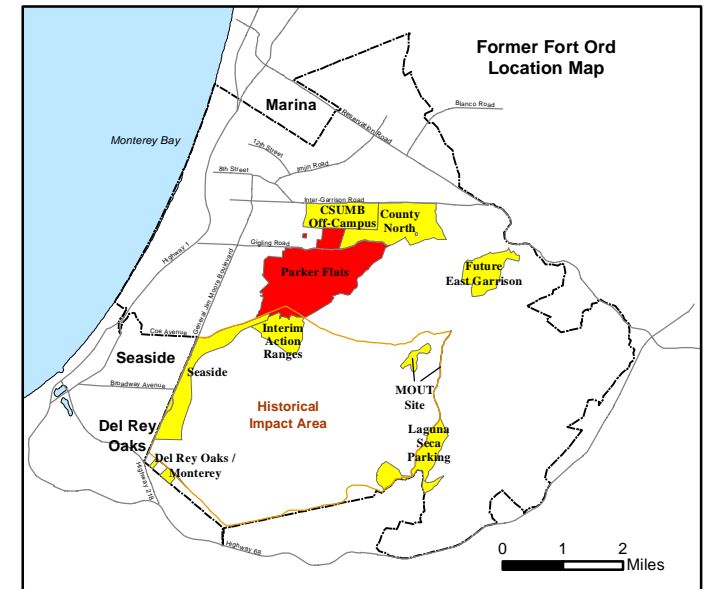
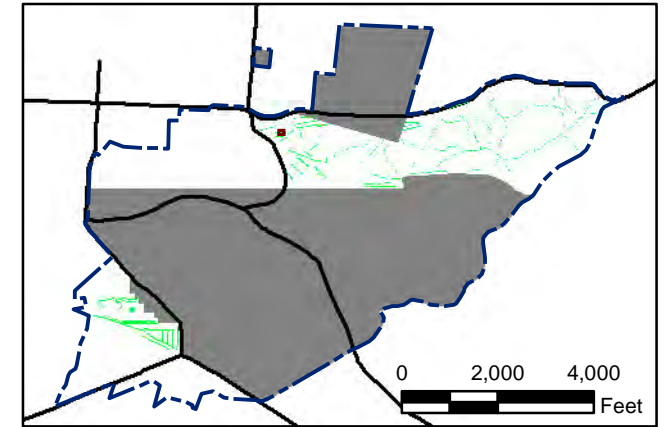
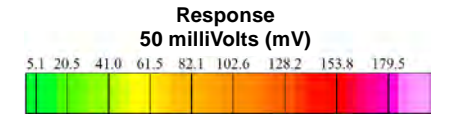
FORA ESCA RP  
Monterey County, California

T:\Projects\Parker Flats\PF\_TIP\PF\_TIP\_Mapbooks\2012\_06\_18\_PF\_50mV\_QC-2\_DGM\_Mpbk.mxd - 5/30/2013 @ 12:31:25 AM




# Grid C2G013

- Legend**
- 3000 Target Location
  - ▬ Parker Flats Munitions Response Area
  - ▬ Major Road
  - Phase I Removal Action Area Completed by Army



State Plane California IV, NAD 1983 (U.S. Survey Foot)

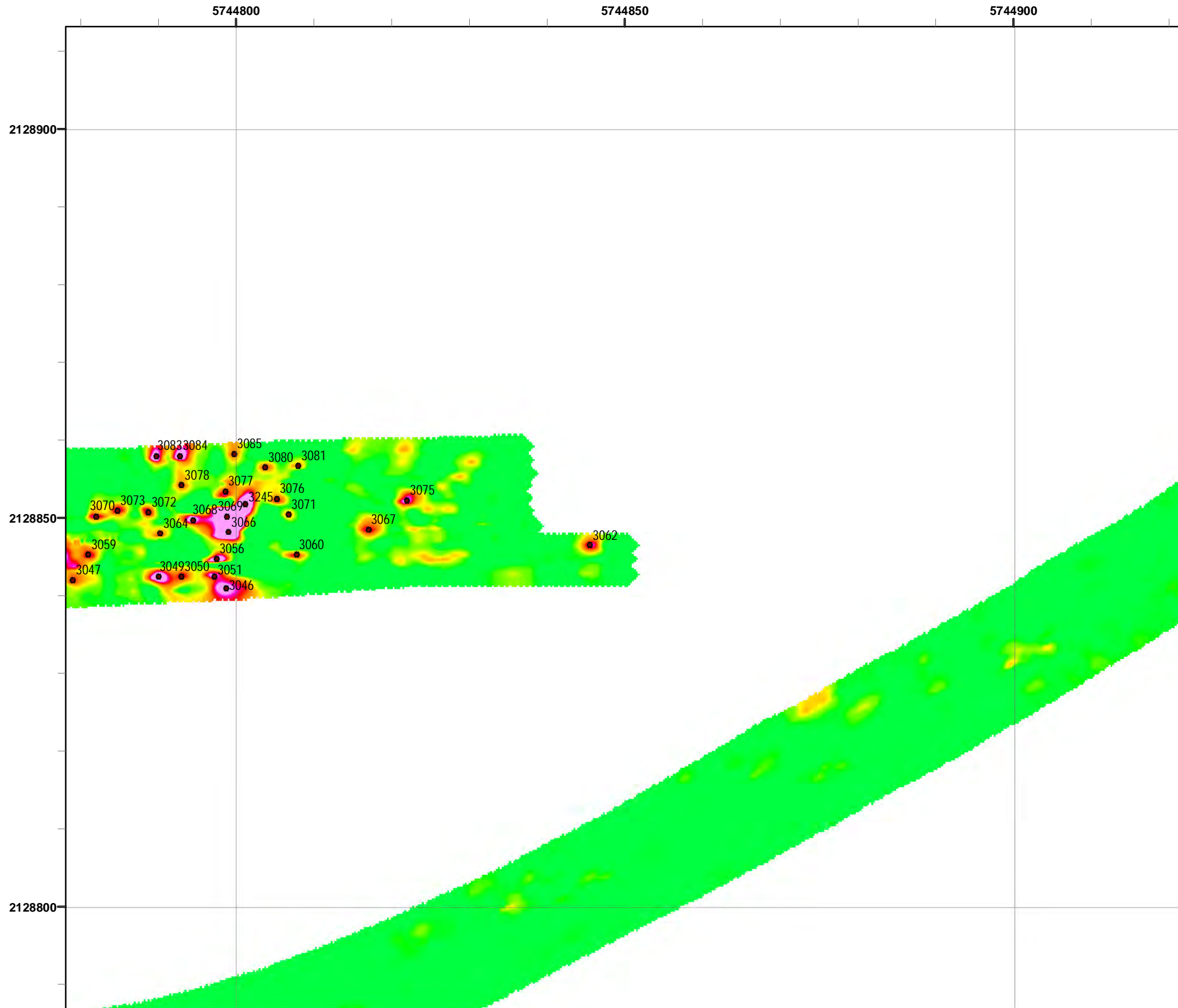


**Parker Flats MRA  
50mV QC-2 DGM Surveys  
Mapbook**

FORA ESCA RP  
Monterey County, California

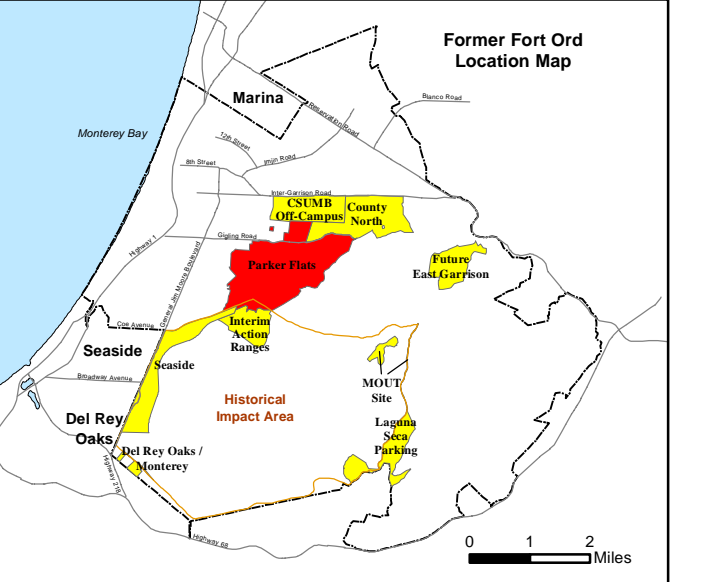
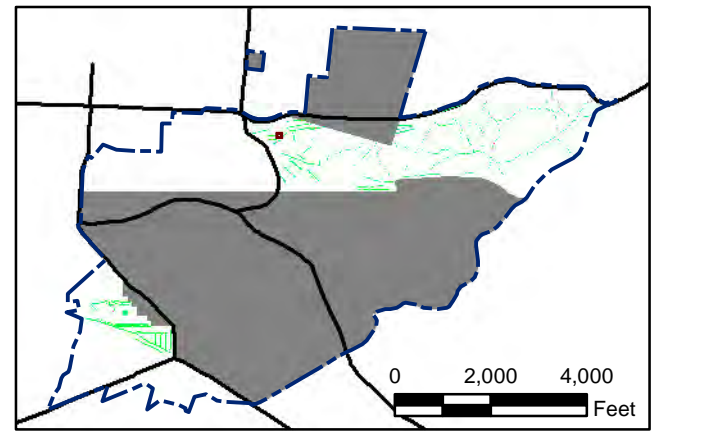


T:\Projects\Parker Flats\PF\_TIP\PF\_TIP\_Mapbooks\2012\_06\_18\_PF\_50mV\_QC-2\_DGM\_Mpbk.mxd - 5/30/2013 @ 12:31:25 AM



# Grid C2G014

- Legend**
- 3000 Target Location
  - ▬ Parker Flats Munitions Response Area
  - ▬ Major Road
  - Phase I Removal Action Area Completed by Army



State Plane California IV, NAD 1983 (U.S. Survey Foot)

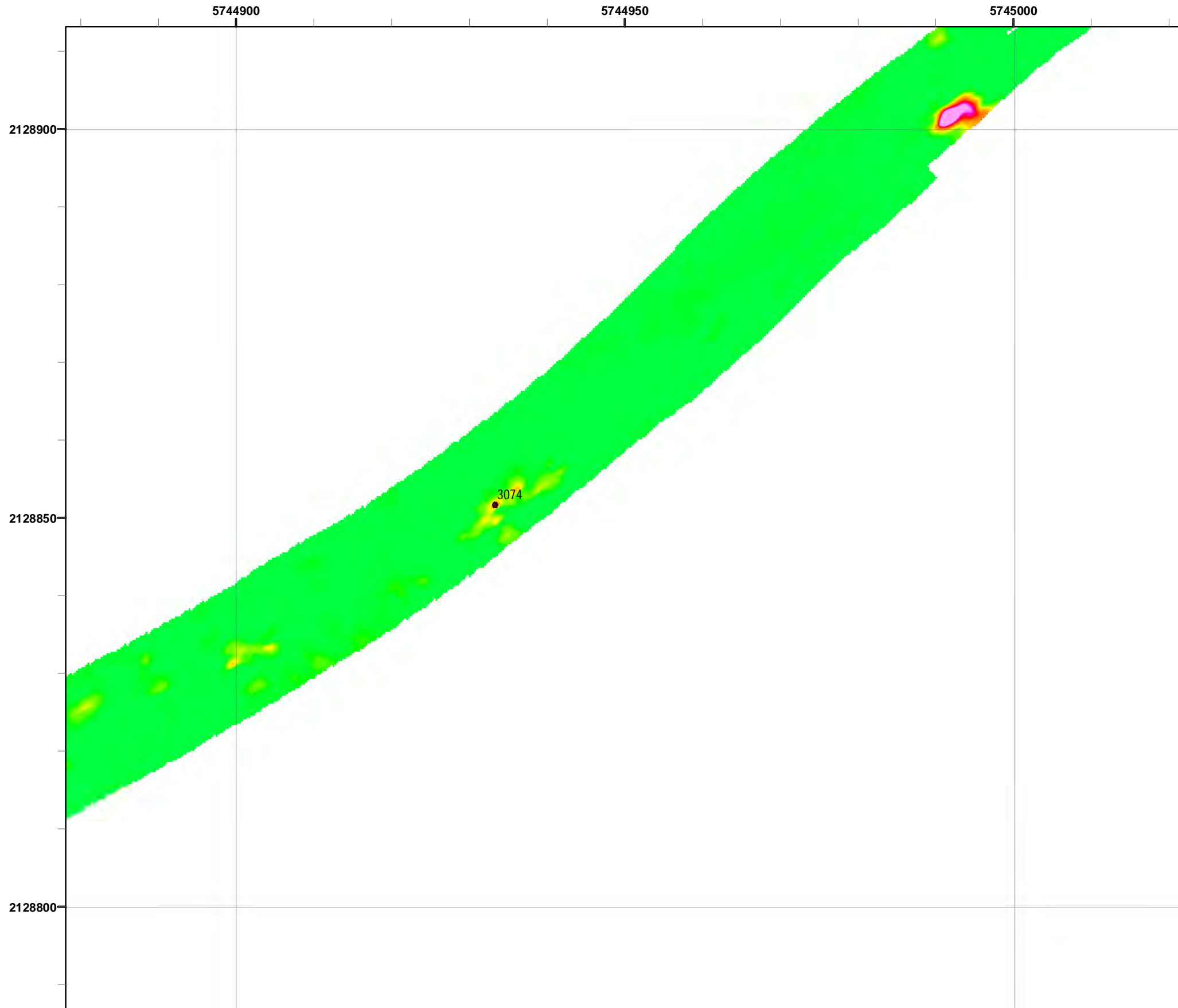


**Parker Flats MRA**  
**50mV QC-2 DGM Surveys**  
**Mapbook**

FORA ESCA RP  
Monterey County, California

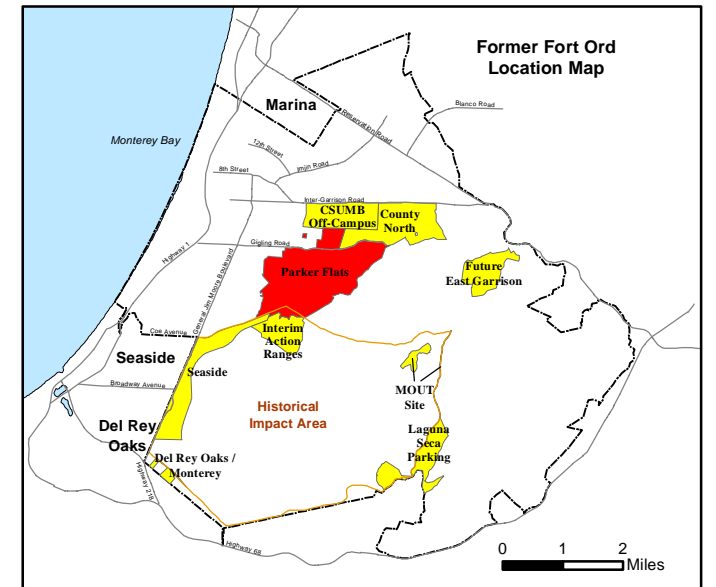
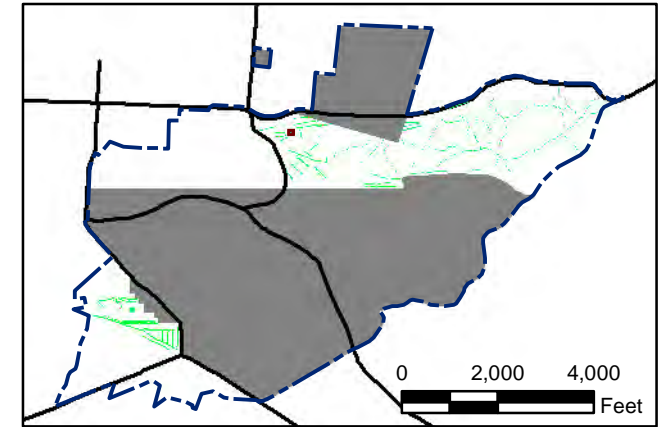
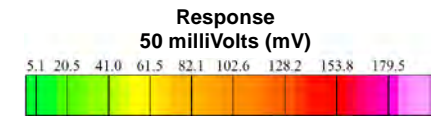
**Map F2A - 137**

T:\Projects\Parker Flats\PF\_TIP\PF\_TIP\_Mapbooks\2012\_06\_18\_PF\_50mV\_QC-2\_DGM\_Mpbk.mxd - 5/30/2013 @ 12:31:25 AM




# Grid C2G015

- Legend**
- 3000 Target Location
  - ▬ Parker Flats Munitions Response Area
  - ▬ Major Road
  - Phase I Removal Action Area Completed by Army




State Plane California IV, NAD 1983 (U.S. Survey Foot)



**Parker Flats MRA  
50mV QC-2 DGM Surveys  
Mapbook**

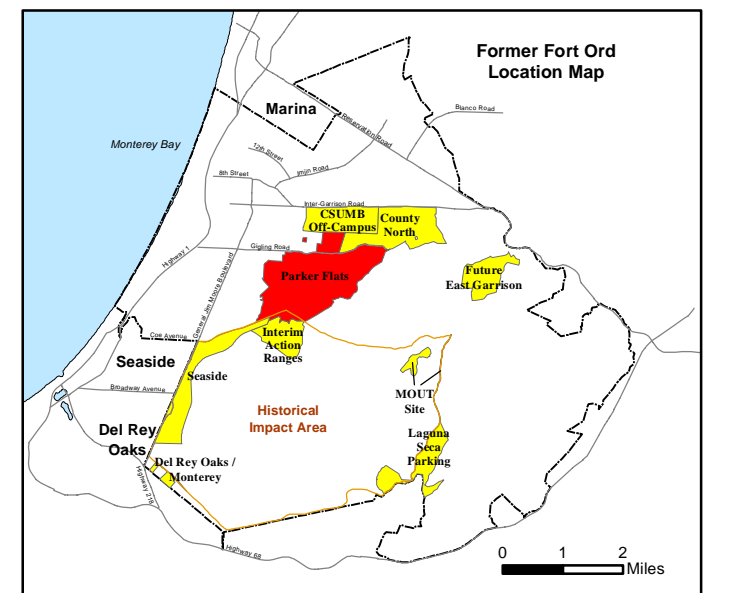
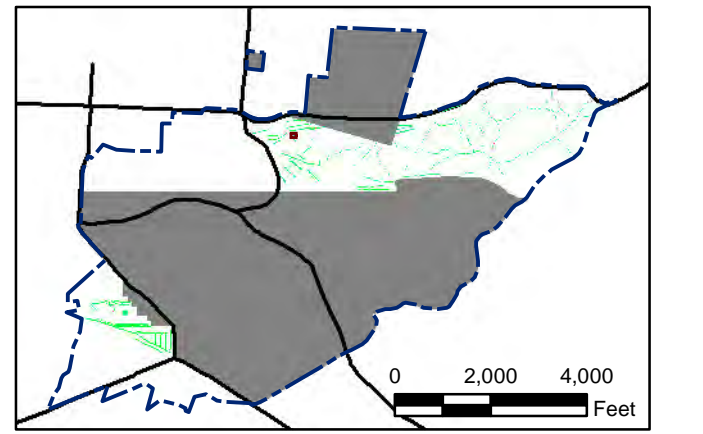
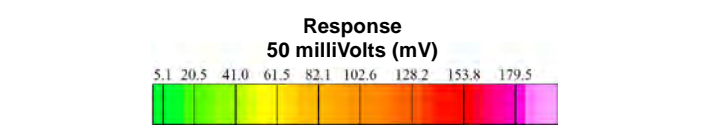
FORA ESCA RP  
Monterey County, California

T:\Projects\Parker Flats\PF\_TIP\PF\_TIP\_Mapbooks\2012\_06\_18\_Pf\_50mV\_QC-2\_DGM\_Mpbk.mxd - 5/30/2013 @ 12:31:25 AM



# Grid C2G017

- Legend**
- 3000 Target Location
  - ▬ Parker Flats Munitions Response Area
  - ▬ Major Road
  - Phase I Removal Action Area Completed by Army



State Plane California IV, NAD 1983 (U.S. Survey Foot)




**Parker Flats MRA**  
**50mV QC-2 DGM Surveys**  
**Mapbook**

FORA ESCA RP  
Monterey County, California

**Map F2A - 139**

T:\Projects\Parker Flats\PF\_TIP\PF\_TIP\_Mapbooks\2012\_06\_18\_Pf\_50mV\_QC-2\_DGM\_Mpbk.mxd - 5/30/2013 @ 12:31:25 AM

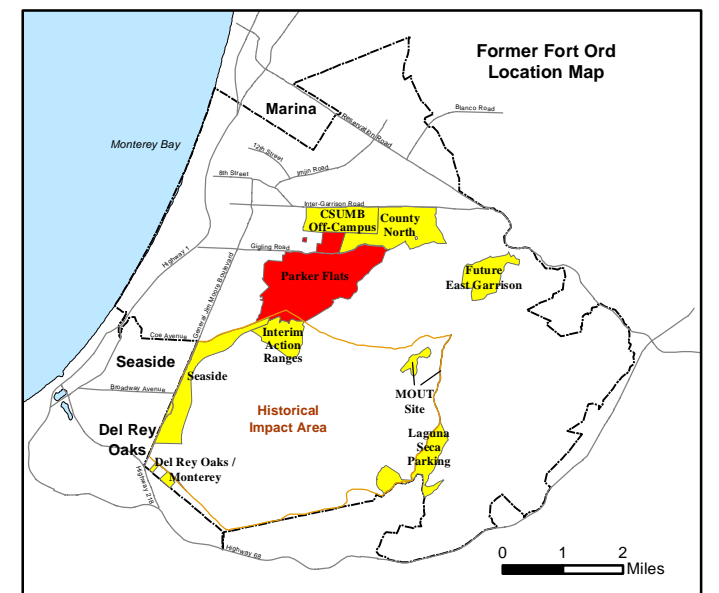
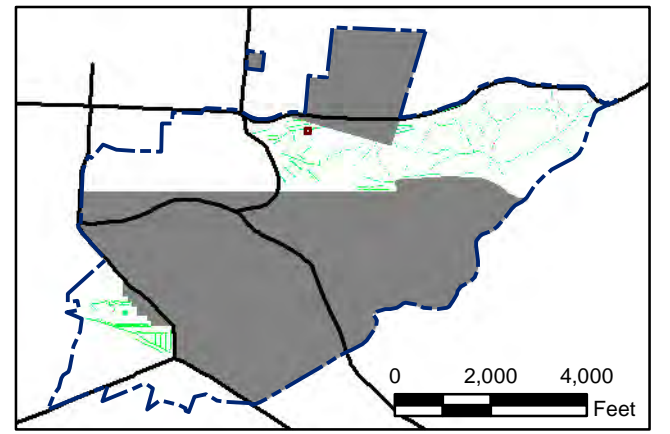


### Legend

- 3000 Target Location
- Parker Flats Munitions Response Area
- Major Road
- Phase I Removal Action Area Completed by Army


**Response**  
50 milliVolts (mV)

5.1	20.5	41.0	61.5	82.1	102.6	128.2	153.8	179.5
-----	------	------	------	------	-------	-------	-------	-------



State Plane California IV, NAD 1983 (U.S. Survey Foot)

0 15 30 Feet



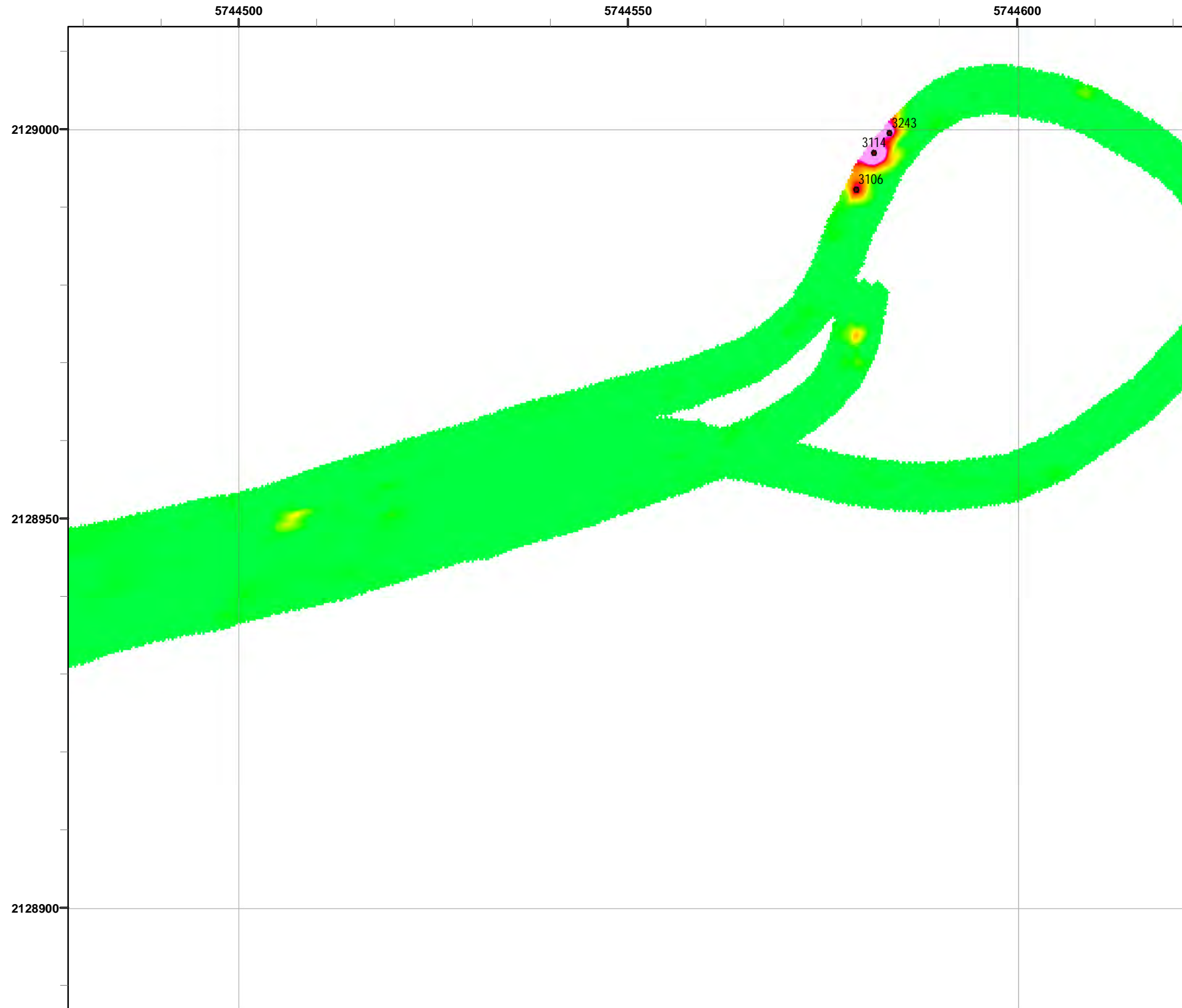
**Parker Flats MRA**  
**50mV QC-2 DGM Surveys**  
**Mapbook**

FORA ESCA RP  
Monterey County, California

**Map F2A - 140**



T:\Projects\Parker Flats\PF\_TIP\PF\_TIP\_Mapbooks\2012\_06\_18\_PF\_50mV\_QC-2\_DGM\_Mpbk.mxd - 5/30/2013 @ 12:31:25 AM

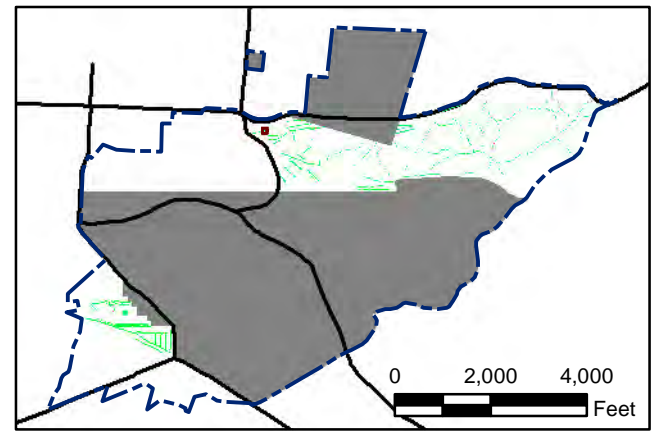


**Legend** **Grid C2G0J1**

- 3000 Target Location
- ▬ Parker Flats Munitions Response Area
- ▬ Major Road
- Phase I Removal Action Area Completed by Army

**Response**  
50 milliVolts (mV)

5.1 20.5 41.0 61.5 82.1 102.6 128.2 153.8 179.5



State Plane California IV, NAD 1983 (U.S. Survey Foot)

0 15 30 Feet




**Parker Flats MRA**  
**50mV QC-2 DGM Surveys**  
**Mapbook**

FORA ESCA RP  
Monterey County, California

**Map F2A - 141**

T:\Projects\Parker Flats\PF\_TIP\PF\_TIP\_Mapbooks\2012\_06\_18\_PF\_50mV\_QC-2\_DGM\_Mpbk.mxd - 5/30/2013 @ 12:31:25 AM

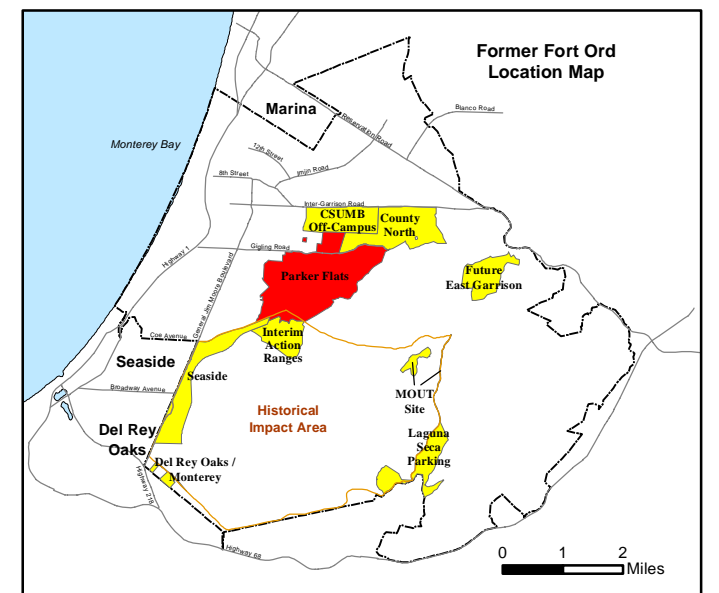
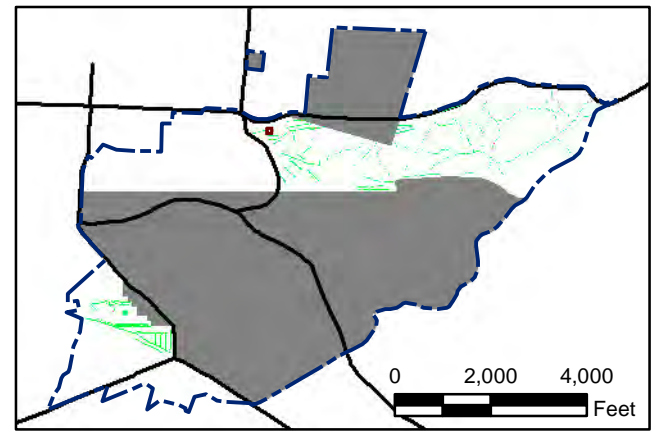


### Legend

- Target Location
- Parker Flats Munitions Response Area
- Major Road
- Phase I Removal Action Area Completed by Army

**Response**  
50 milliVolts (mV)

5.1	20.5	41.0	61.5	82.1	102.6	128.2	153.8	179.5
-----	------	------	------	------	-------	-------	-------	-------



State Plane California IV, NAD 1983 (U.S. Survey Foot)

0      15      30  
Feet




**Parker Flats MRA**  
**50mV QC-2 DGM Surveys**  
**Mapbook**

FORA ESCA RP  
Monterey County, California

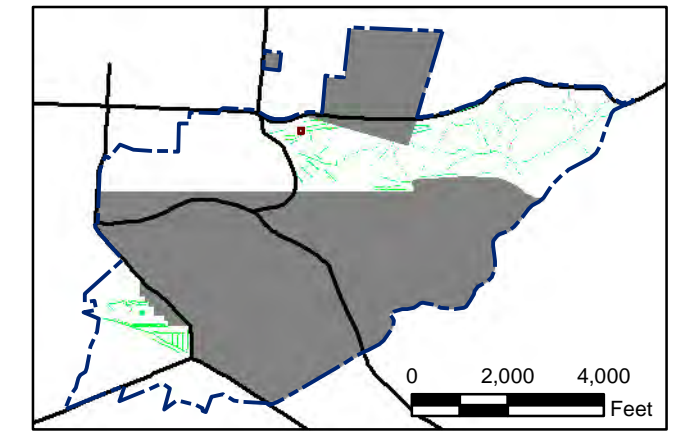
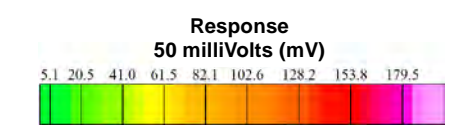
**Map F2A - 142**

T:\Projects\Parker Flats\PF\_TIP\PF\_TIP\_Mapbooks\2012\_06\_18\_PF\_50mV\_QC-2\_DGM\_Mpbk.mxd - 5/30/2013 @ 12:31:25 AM



# Grid C2G0J5

- Legend**
- 3000 Target Location
  - ▬ Parker Flats Munitions Response Area
  - ▬ Major Road
  - Phase I Removal Action Area Completed by Army



State Plane California IV, NAD 1983 (U.S. Survey Foot)

0 15 30 Feet

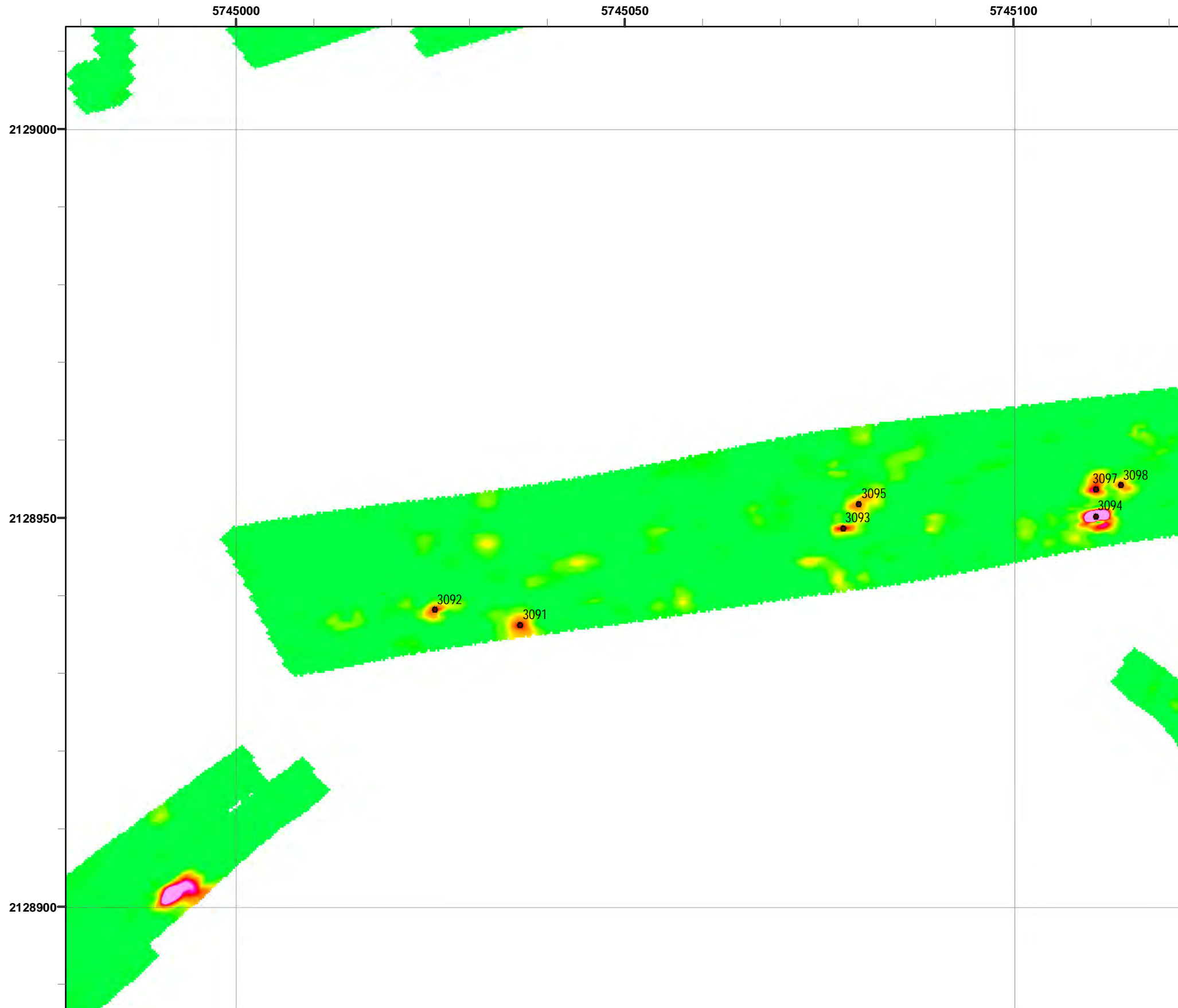


**Parker Flats MRA**  
**50mV QC-2 DGM Surveys**  
**Mapbook**

FORA ESCA RP  
Monterey County, California

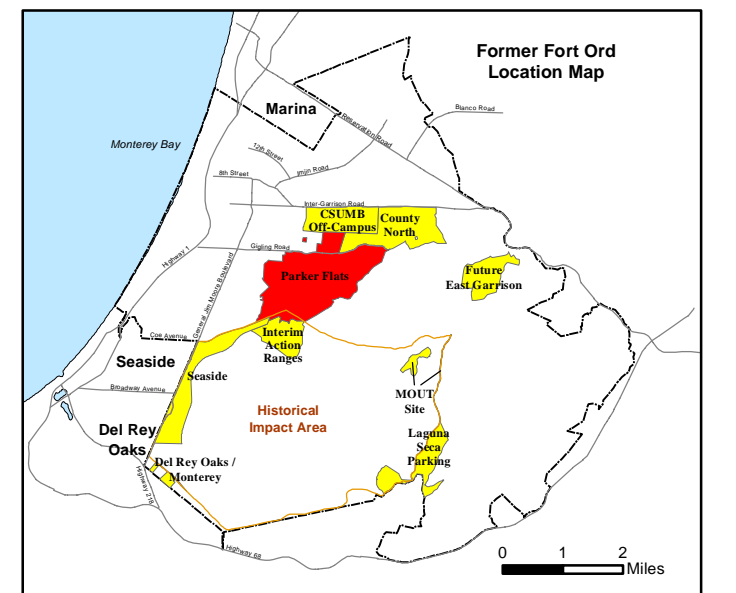
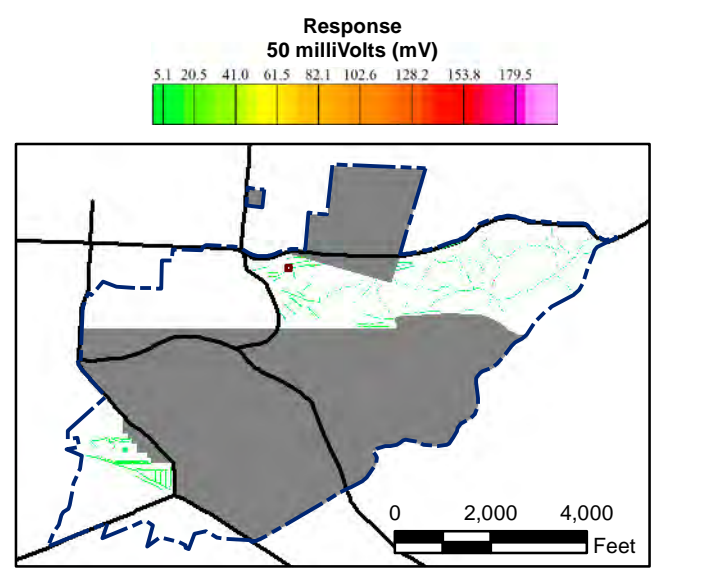
**Map F2A - 143**

T:\Projects\Parker Flats\PF\_TIP\PF\_TIP\_Mapbooks\2012\_06\_18\_Pf\_50mV\_QC-2\_DGM\_Mapbk.mxd - 5/30/2013 @ 12:31:25 AM




**Grid C2G0J6**

- Legend**
- 3000 Target Location
  - Parker Flats Munitions Response Area
  - Major Road
  - Phase I Removal Action Area Completed by Army



State Plane California IV, NAD 1983 (U.S. Survey Foot)

0 15 30 Feet



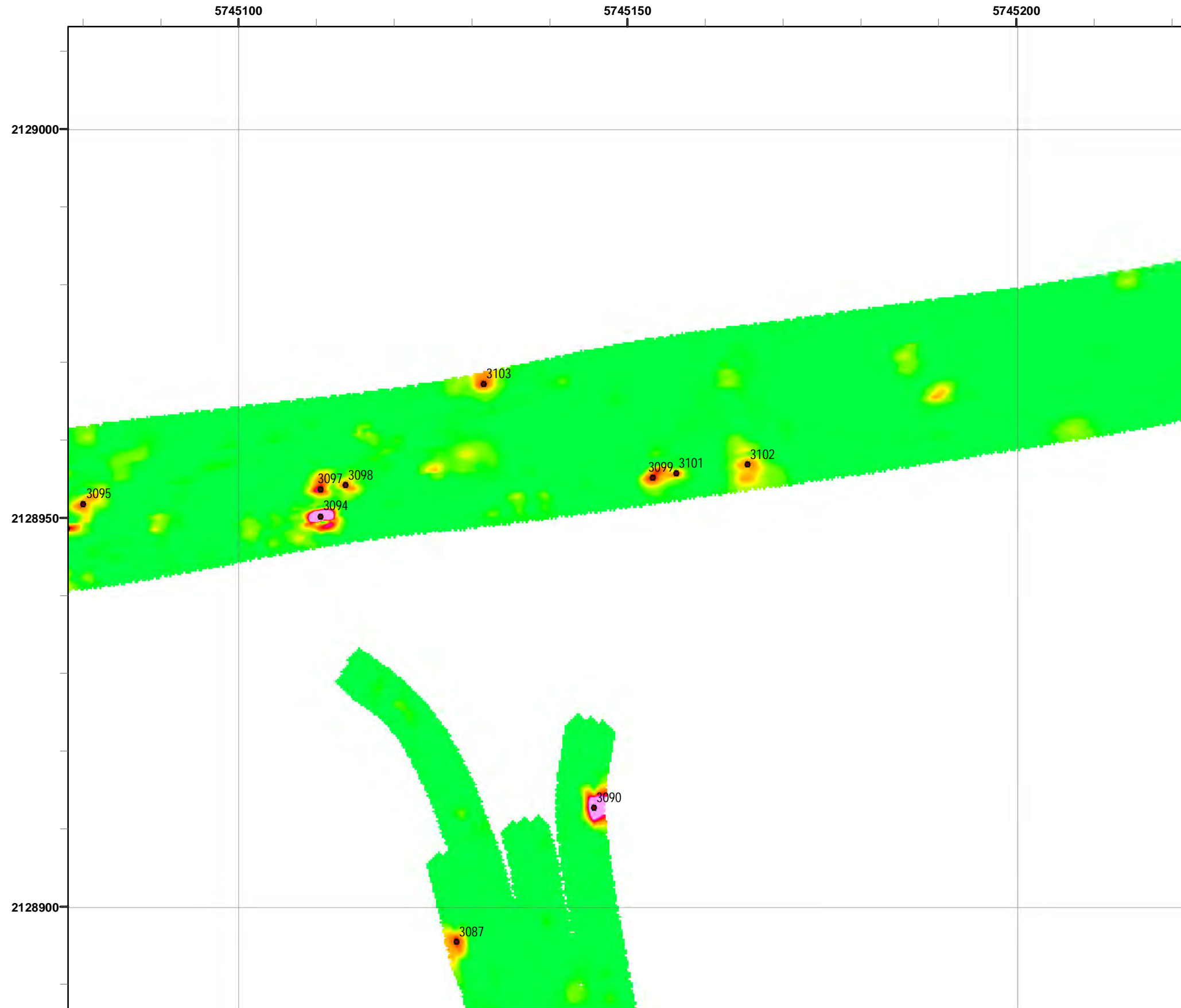
**Parker Flats MRA  
50mV QC-2 DGM Surveys  
Mapbook**

FORA ESCA RP  
Monterey County, California

**Map F2A - 144**

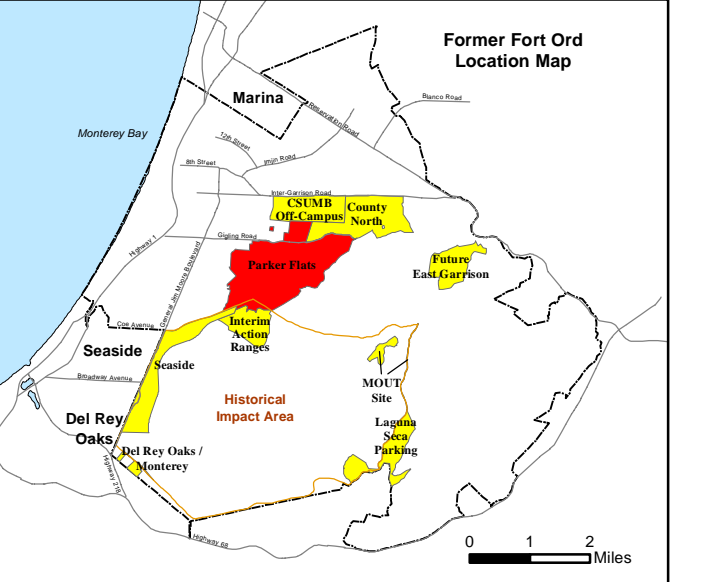
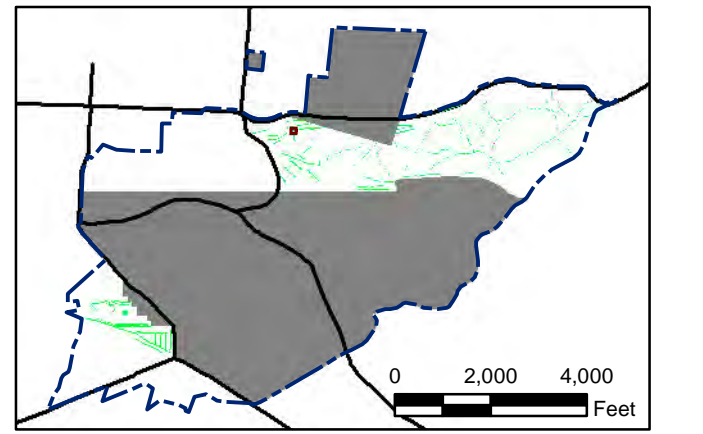


T:\Projects\Parker Flats\PF\_TIP\PF\_TIP\_Mapbooks\2012\_06\_18\_PF\_50mV\_QC-2\_DGM\_Mpbk.mxd - 5/30/2013 @ 12:31:25 AM



# Grid C2G0J7

- Legend**
- 3000 Target Location
  - ▬ Parker Flats Munitions Response Area
  - ▬ Major Road
  - Phase I Removal Action Area Completed by Army



State Plane California IV, NAD 1983 (U.S. Survey Foot)

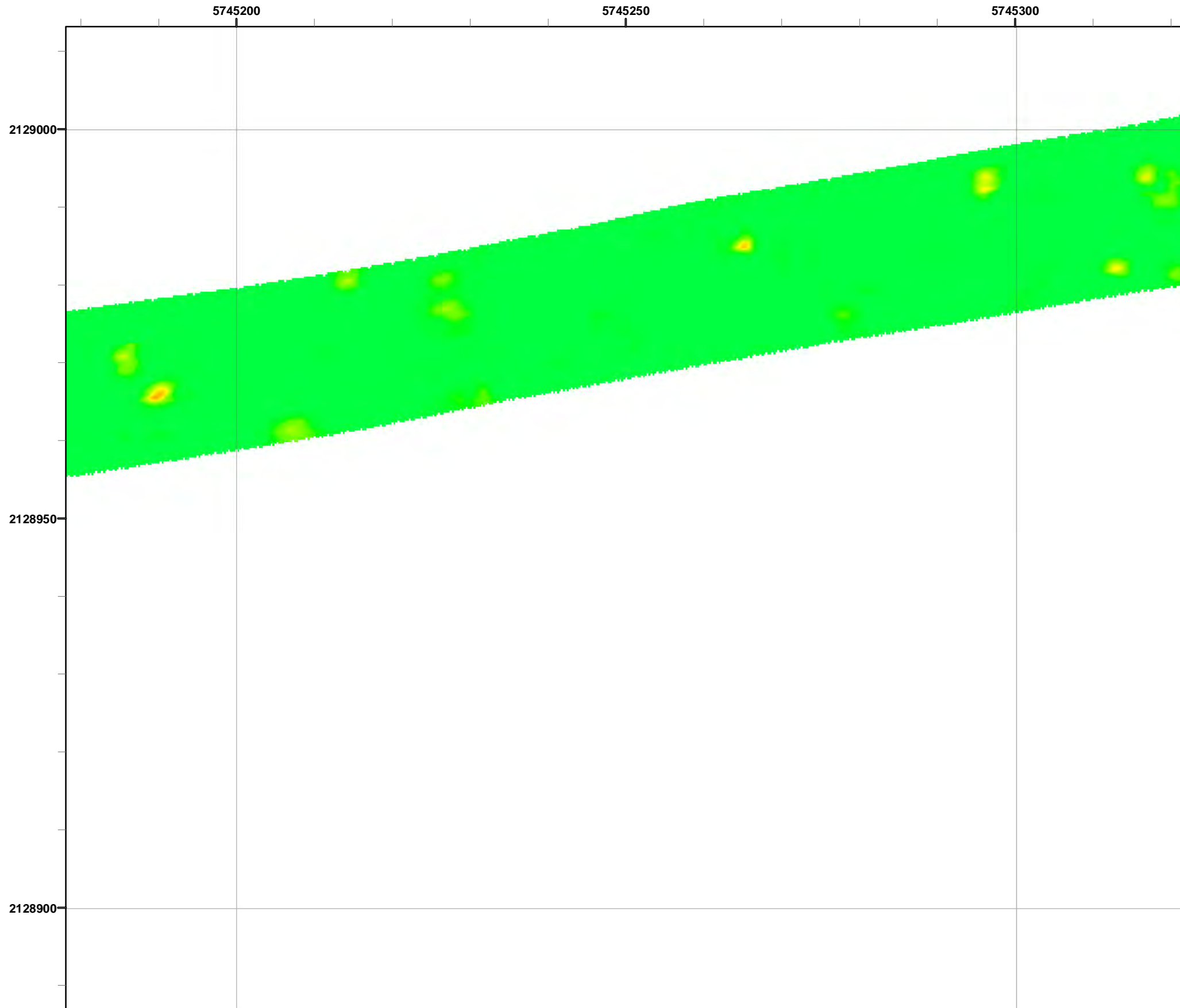


**Parker Flats MRA**  
**50mV QC-2 DGM Surveys**  
**Mapbook**

FORA ESCA RP  
Monterey County, California

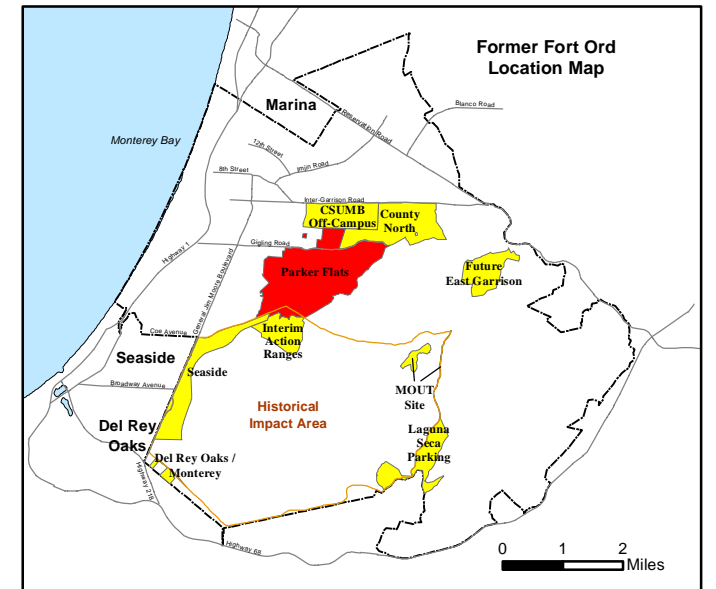
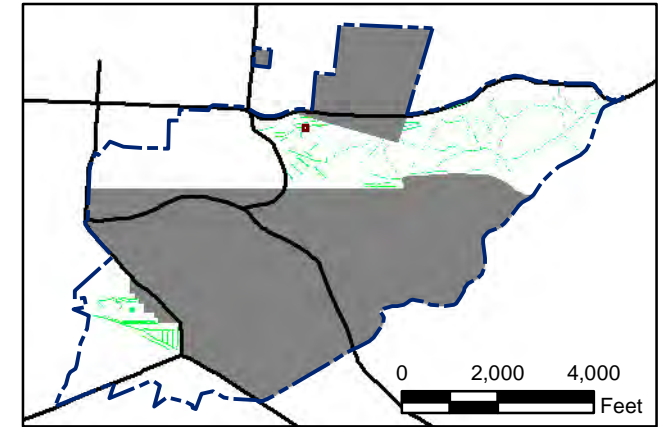
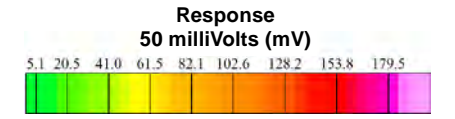
**Map F2A - 145**

T:\Projects\Parker Flats\PF\_TIP\PF\_TIP\_Mapbooks\2012\_06\_18\_Pf\_50mV\_QC-2\_DGM\_Mpbk.mxd - 5/30/2013 @ 12:31:25 AM




# Grid C2G0J8

- Legend**
- 3000 Target Location
  - ▬ Parker Flats Munitions Response Area
  - ▬ Major Road
  - Phase I Removal Action Area Completed by Army



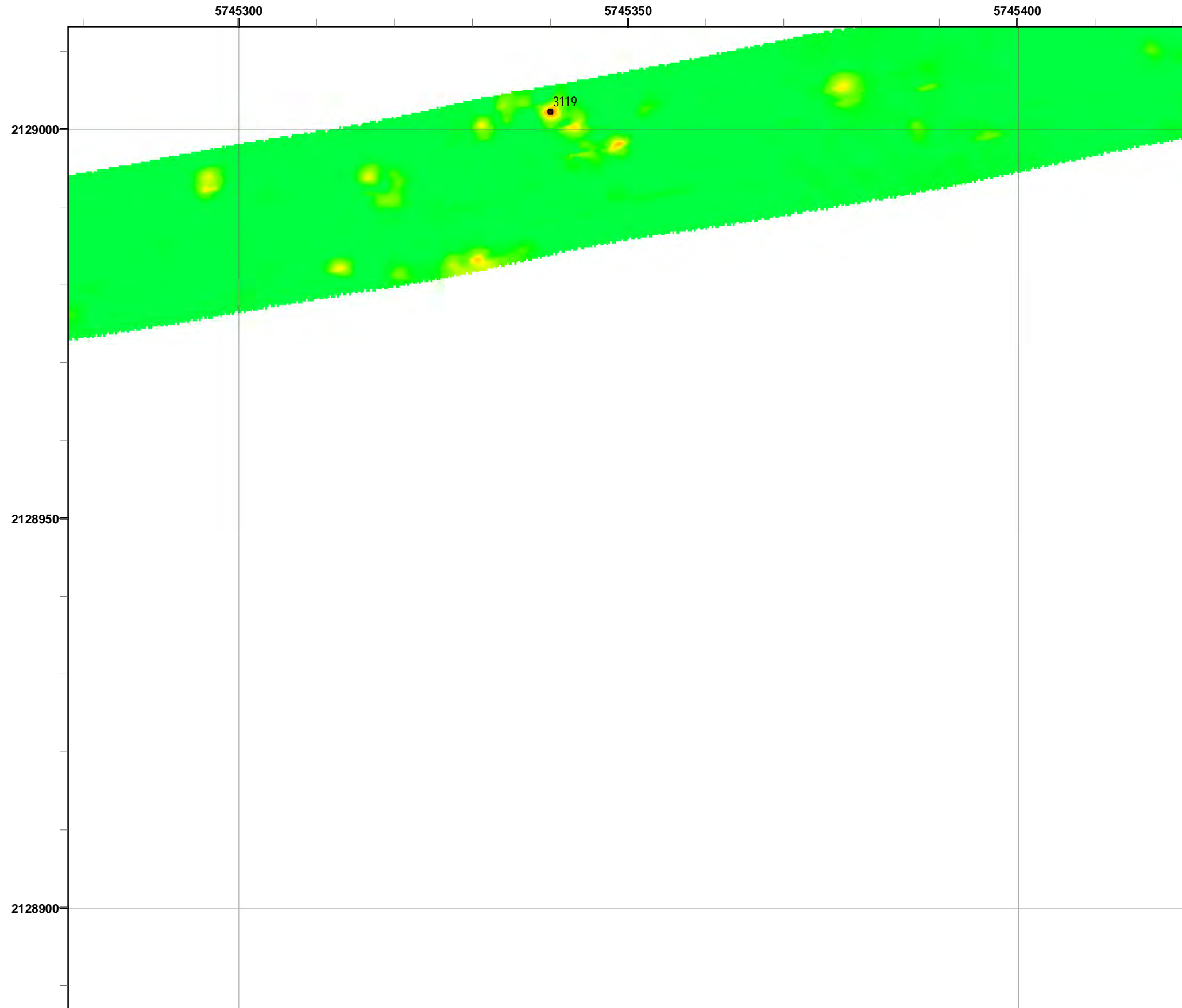
State Plane California IV, NAD 1983 (U.S. Survey Foot)



**Parker Flats MRA  
50mV QC-2 DGM Surveys  
Mapbook**

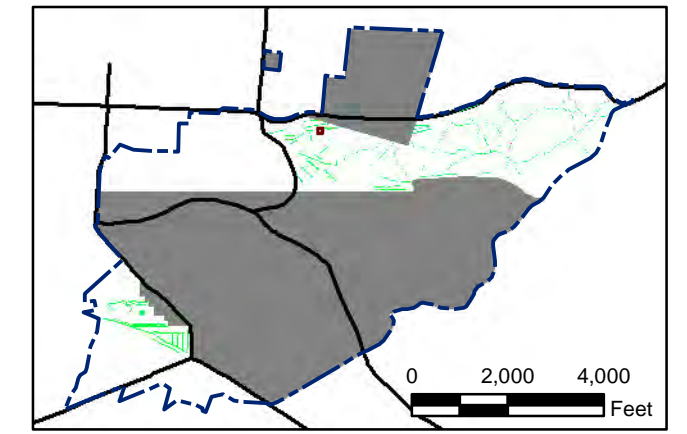
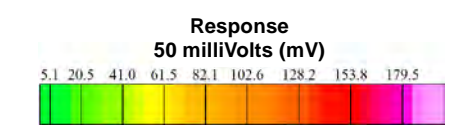
FORA ESCA RP  
Monterey County, California

T:\Projects\Parker Flats\PF\_TIP\PF\_TIP\_Mapbooks\2012\_06\_18\_Pf\_50mV\_QC-2\_DGM\_Mpbk.mxd - 5/30/2013 @ 12:31:25 AM



# Grid C2G0J9

- Legend**
- 3000 Target Location
  - ▬ Parker Flats Munitions Response Area
  - ▬ Major Road
  - Phase I Removal Action Area Completed by Army



State Plane California IV, NAD 1983 (U.S. Survey Foot)



**Parker Flats MRA**  
**50mV QC-2 DGM Surveys**  
**Mapbook**

FORA ESCA RP  
Monterey County, California

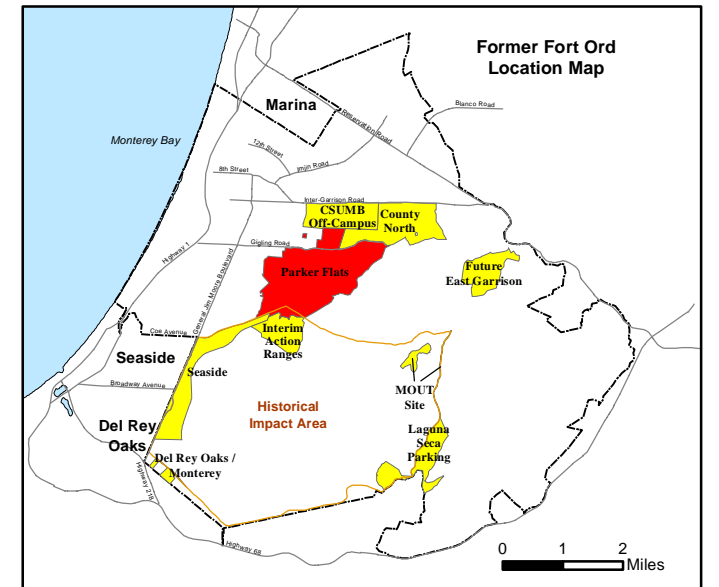
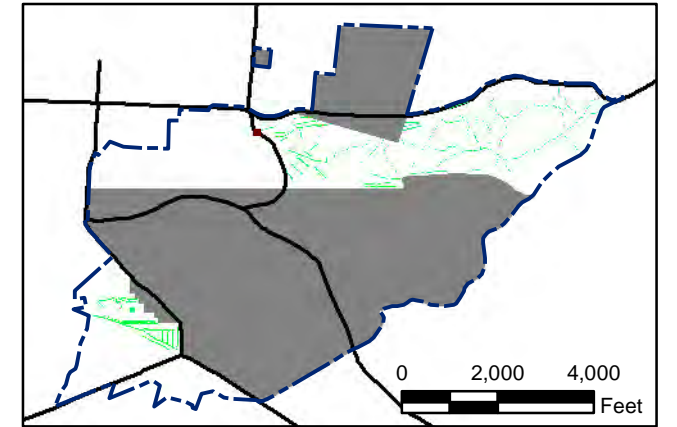
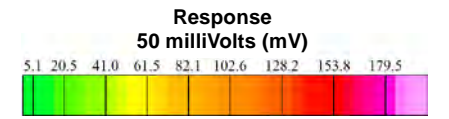
**Map F2A - 147**

T:\Projects\Parker Flats\PF\_TIP\PF\_TIP\_Mapbooks\2012\_06\_18\_Pf\_50mV\_QC-2\_DGM\_Mpbk.mxd - 5/30/2013 @ 12:31:25 AM



# Grid C2G918

- Legend**
- 3000 Target Location
  - ▬ Parker Flats Munitions Response Area
  - ▬ Major Road
  - Phase I Removal Action Area Completed by Army



State Plane California IV, NAD 1983 (U.S. Survey Foot)

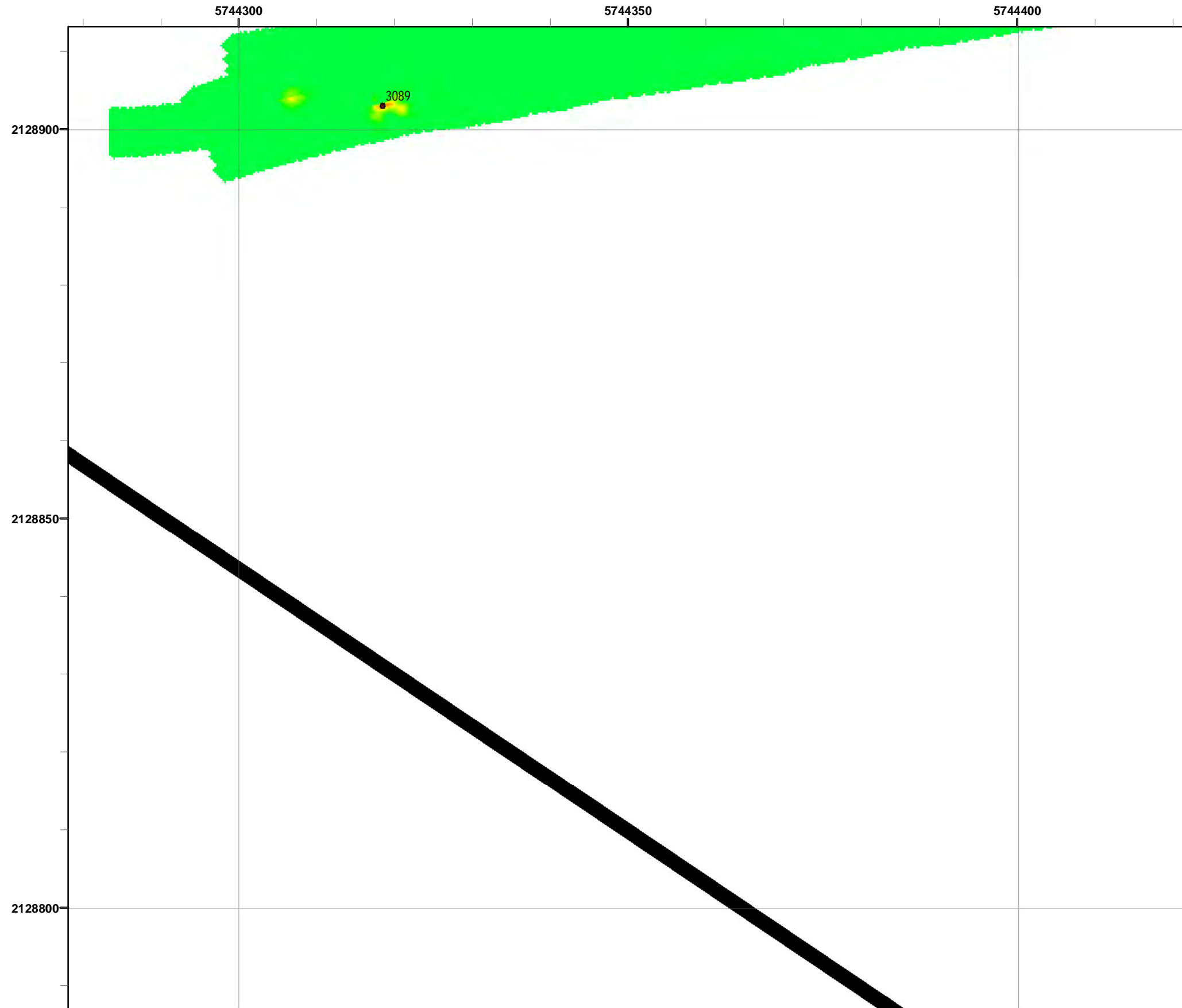


**Parker Flats MRA  
50mV QC-2 DGM Surveys  
Mapbook**

FORA ESCA RP  
Monterey County, California



T:\Projects\Parker Flats\PF\_TIP\PF\_TIP\_Mapbooks\2012\_06\_18\_Pf\_50mV\_QC-2\_DGM\_Mpbk.mxd - 5/30/2013 @ 12:31:25 AM



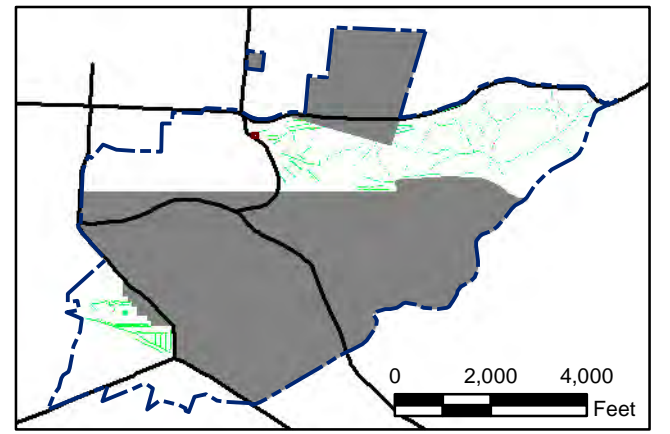
### Legend

**Grid C2G919**

- 3000 Target Location
- ▬ Parker Flats Munitions Response Area
- ▬ Major Road
- Phase I Removal Action Area Completed by Army

**Response**  
50 milliVolts (mV)

5.1	20.5	41.0	61.5	82.1	102.6	128.2	153.8	179.5
-----	------	------	------	------	-------	-------	-------	-------



State Plane California IV, NAD 1983 (U.S. Survey Foot)

0 15 30 Feet




**Parker Flats MRA**  
**50mV QC-2 DGM Surveys**  
**Mapbook**

FORA ESCA RP  
Monterey County, California

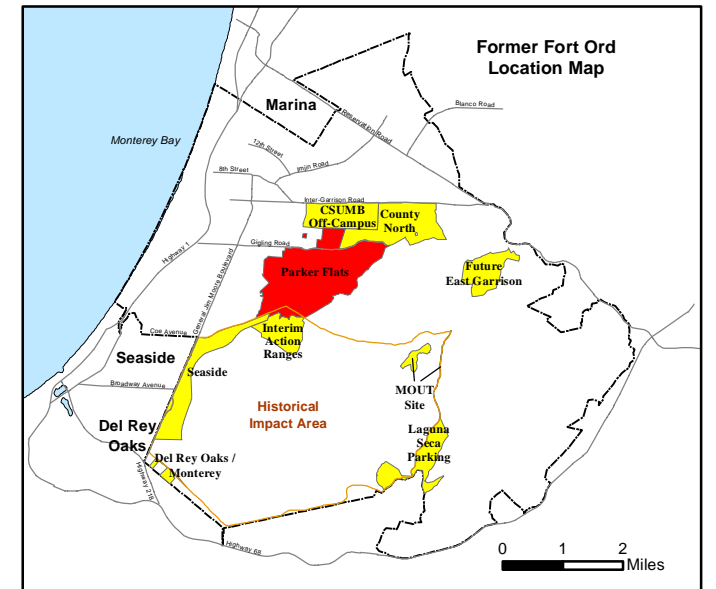
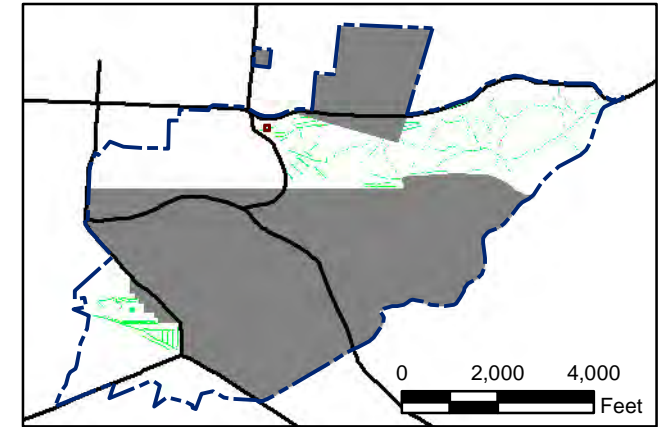
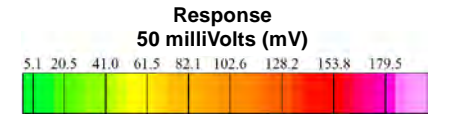
**Map F2A - 149**

T:\Projects\Parker Flats\PF\_TIP\PF\_TIP\_Mapbooks\2012\_06\_18\_Pf\_50mV\_QC-2\_DGM\_Mpbk.mxd - 5/30/2013 @ 12:31:25 AM




# Grid C2G9J0

- Legend**
- 3000 Target Location
  - ▬ Parker Flats Munitions Response Area
  - ▬ Major Road
  - Phase I Removal Action Area Completed by Army



State Plane California IV, NAD 1983 (U.S. Survey Foot)



**Parker Flats MRA  
50mV QC-2 DGM Surveys  
Mapbook**

FORA ESCA RP  
Monterey County, California

T:\Projects\Parker Flats\PF\_TIP\PF\_TIP\_Mapbooks\2012\_06\_18\_Pf\_50mV\_QC-2\_DGM\_Mpbk.mxd - 5/30/2013 @ 12:31:25 AM



### Legend

- Target Location
- Parker Flats Munitions Response Area
- Major Road
- Phase I Removal Action Area Completed by Army

### Grid C2G9J8

**Response**  
50 milliVolts (mV)

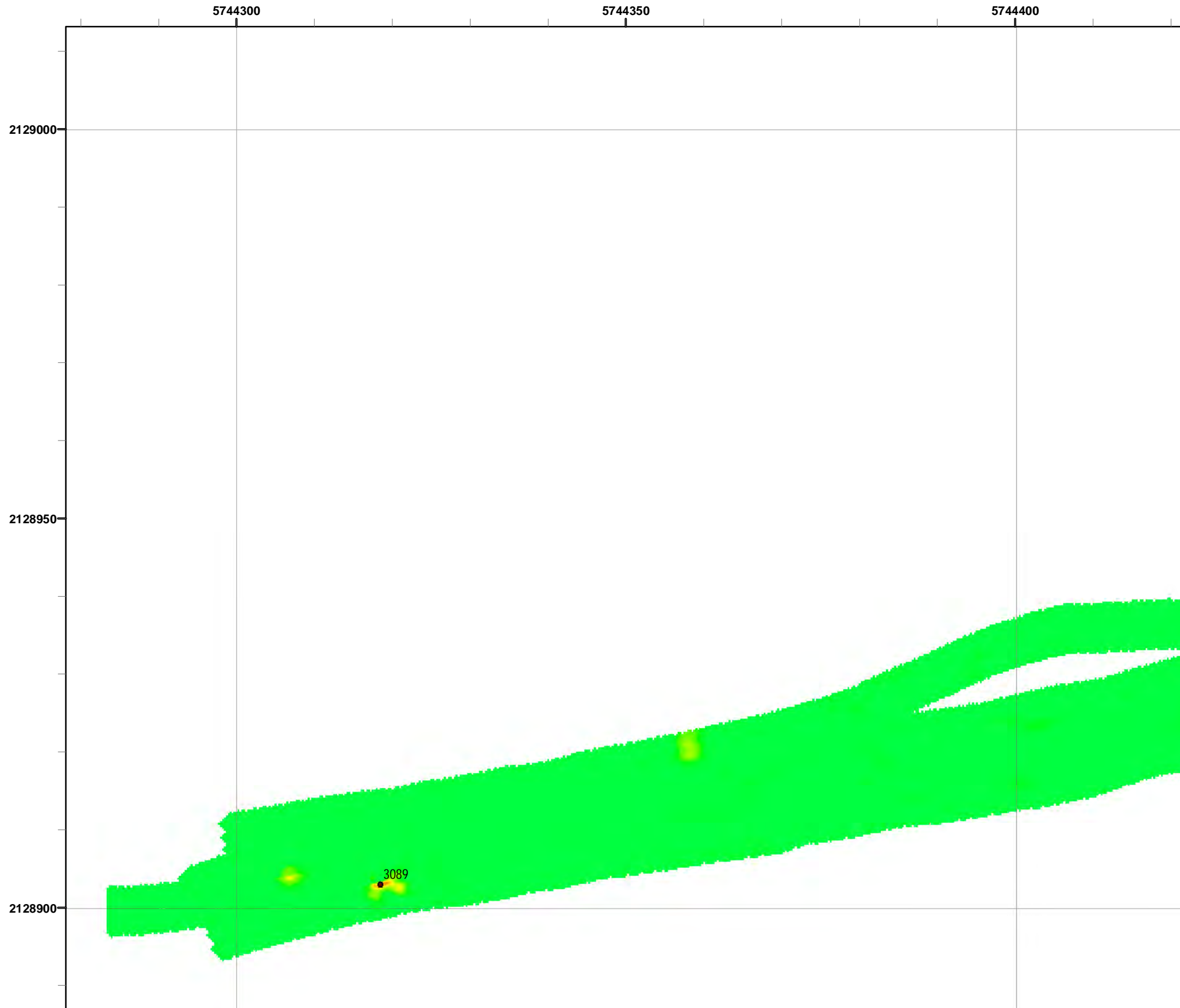
State Plane California IV, NAD 1983 (U.S. Survey Foot)

**Parker Flats MRA**  
**50mV QC-2 DGM Surveys**  
**Mapbook**

FORA ESCA RP  
Monterey County, California

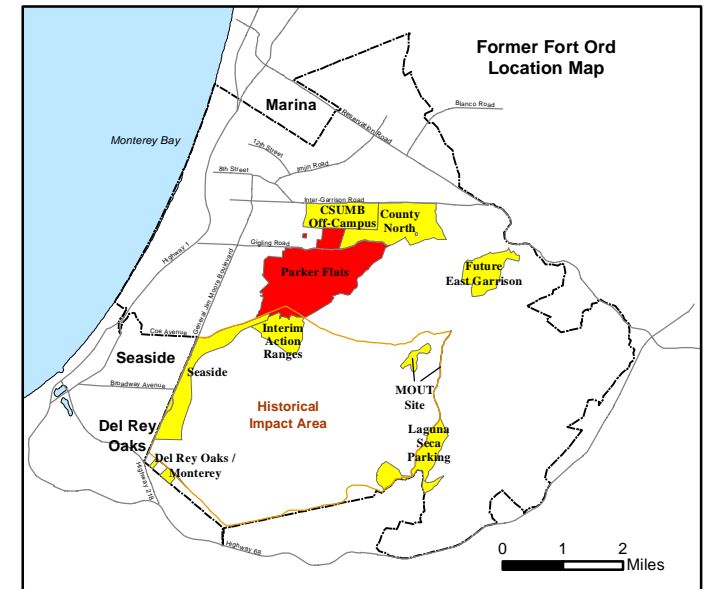
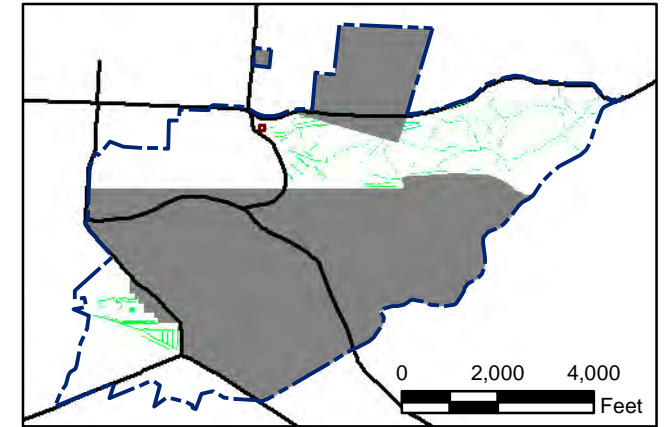
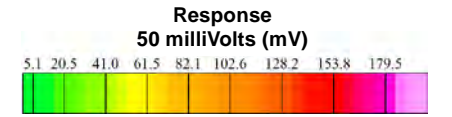
**Map F2A - 151**

T:\Projects\Parker Flats\PF\_TIP\PF\_TIP\_Mapbooks\2012\_06\_18\_Pf\_50mV\_QC-2\_DGM\_Mpbk.mxd - 5/30/2013 @ 12:31:25 AM



# Grid C2G9J9

- Legend**
- 3000 Target Location
  - ▬ Parker Flats Munitions Response Area
  - ▬ Major Road
  - Phase I Removal Action Area Completed by Army



State Plane California IV, NAD 1983 (U.S. Survey Foot)



**Parker Flats MRA**  
**50mV QC-2 DGM Surveys**  
**Mapbook**

FORA ESCA RP  
Monterey County, California

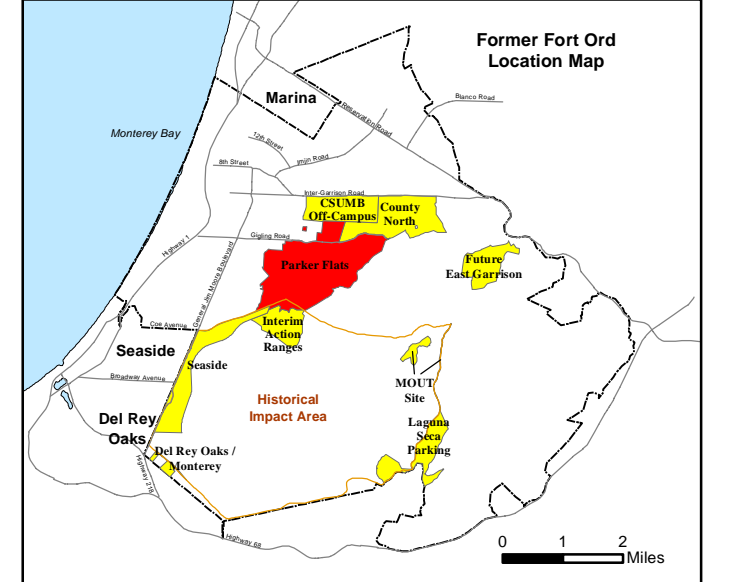
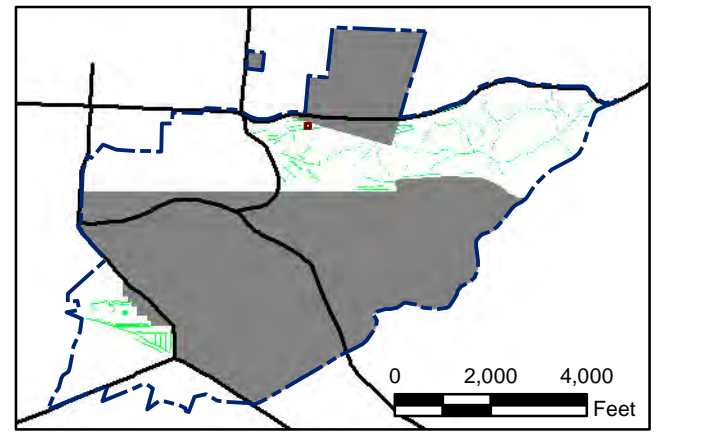


T:\Projects\Parker Flats\PF\_TIP\PF\_TIP\_Mapbooks\2012\_06\_18\_PF\_50mV\_QC-2\_DGM\_Mpbk.mxd - 5/30/2013 @ 12:31:25 AM



# Grid C2H0A0

- Legend**
- 3000 Target Location
  - ▬ Parker Flats Munitions Response Area
  - ▬ Major Road
  - Phase I Removal Action Area Completed by Army



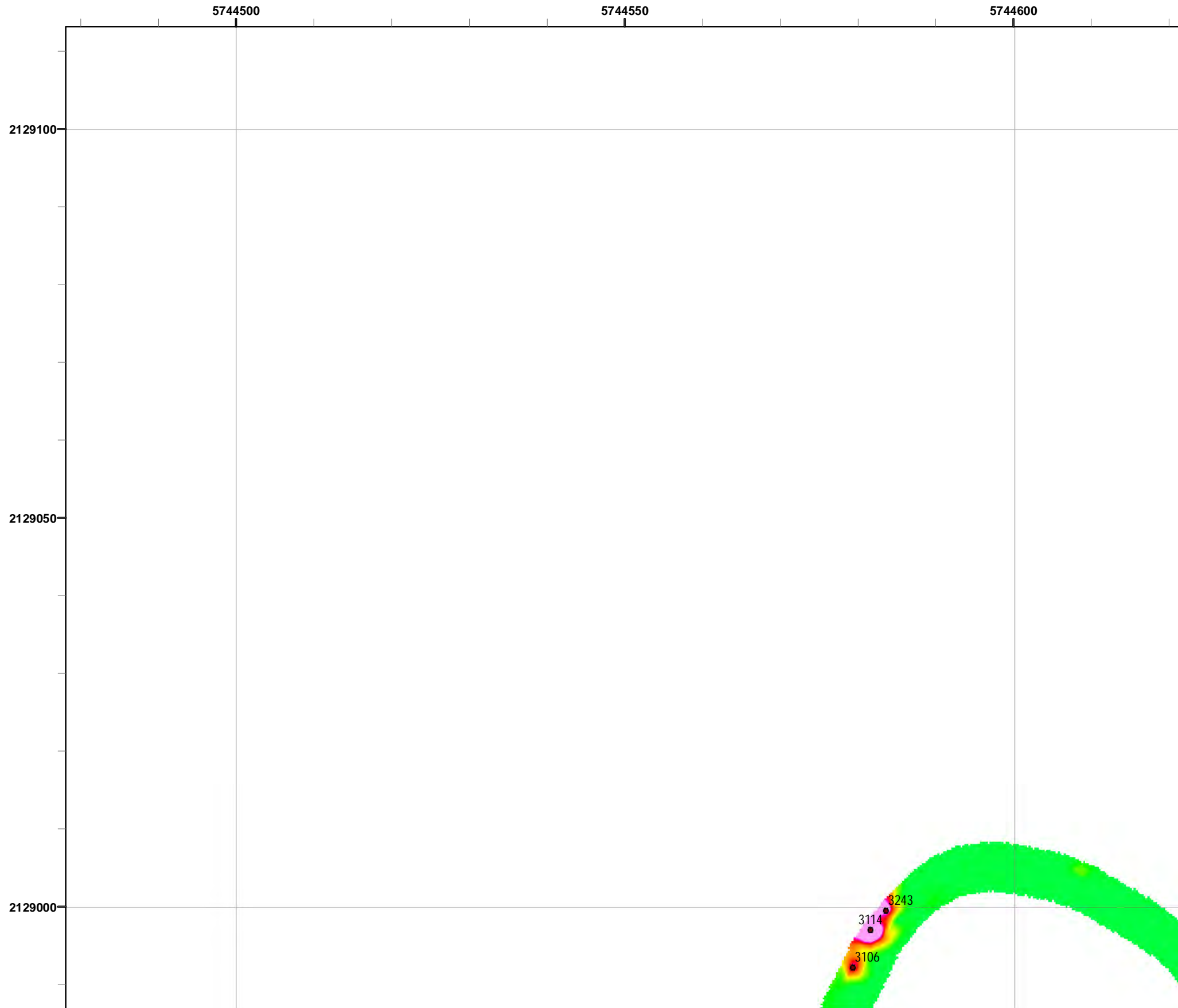
State Plane California IV, NAD 1983 (U.S. Survey Foot)



**Parker Flats MRA**  
**50mV QC-2 DGM Surveys**  
**Mapbook**

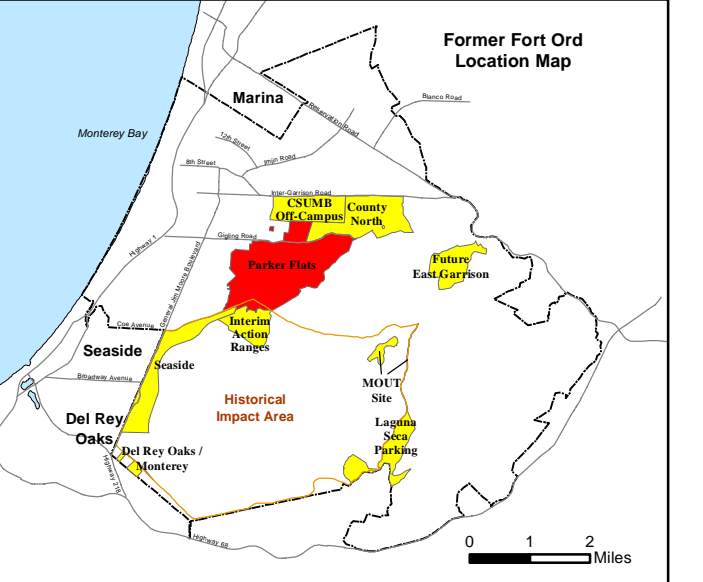
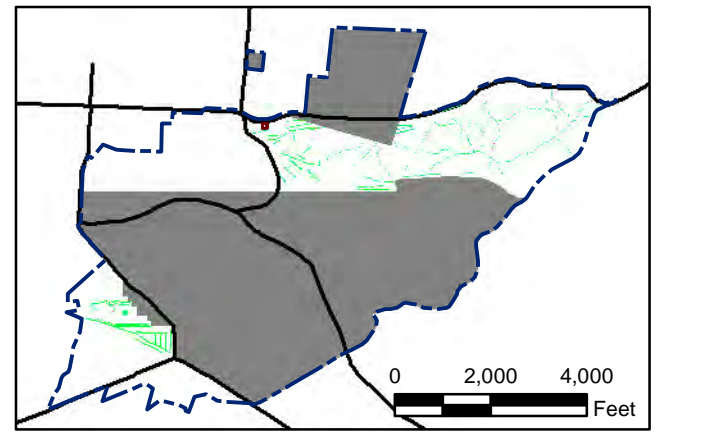
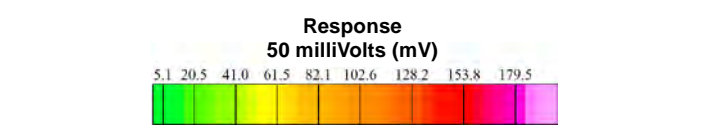
FORA ESCA RP  
Monterey County, California

T:\Projects\Parker Flats\PF\_TIP\PF\_TIP\_Mapbooks\2012\_06\_18\_Pf\_50mV\_QC-2\_DGM\_Mpbk.mxd - 5/30/2013 @ 12:31:25 AM



# Grid C2H0A1

- Legend**
- 3000 Target Location
  - ▬ Parker Flats Munitions Response Area
  - ▬ Major Road
  - Phase I Removal Action Area Completed by Army



State Plane California IV, NAD 1983 (U.S. Survey Foot)



**Parker Flats MRA**  
**50mV QC-2 DGM Surveys**  
**Mapbook**

FORA ESCA RP  
Monterey County, California

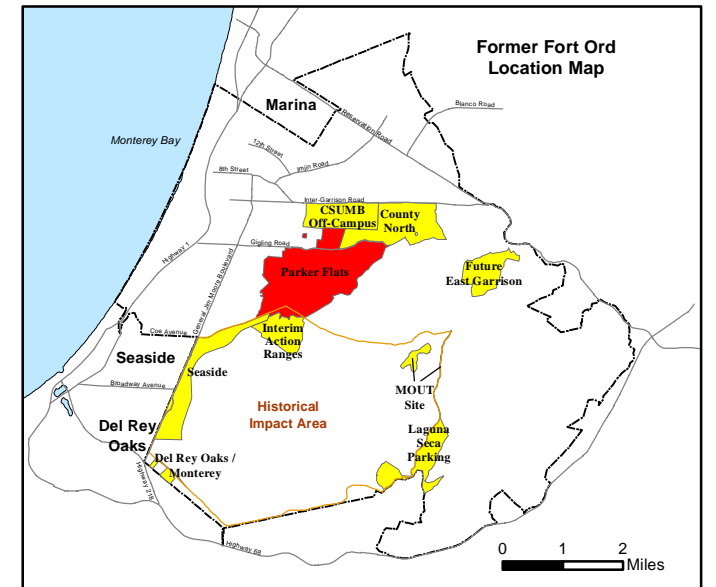
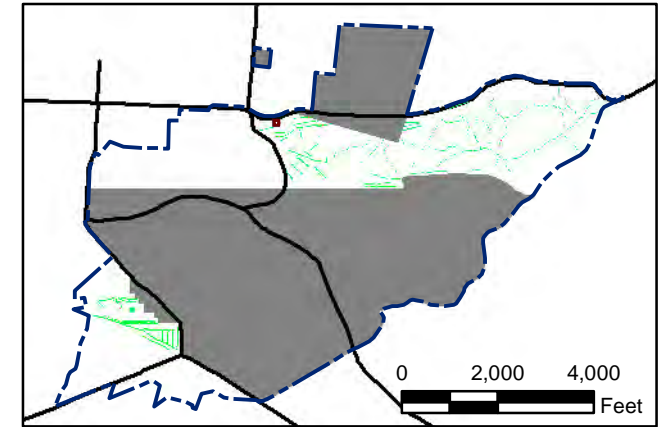
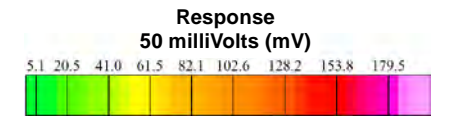
**Map F2A - 154**

T:\Projects\Parker Flats\PF\_TIP\PF\_TIP\_Mapbooks\2012\_06\_18\_PF\_50mV\_QC-2\_DGM\_Mpbk.mxd - 5/30/2013 @ 12:31:25 AM




# Grid C2H0A2

- Legend**
- 3000 Target Location
  - Parker Flats Munitions Response Area
  - Major Road
  - Phase I Removal Action Area Completed by Army



State Plane California IV, NAD 1983 (U.S. Survey Foot)



**Parker Flats MRA  
50mV QC-2 DGM Surveys  
Mapbook**

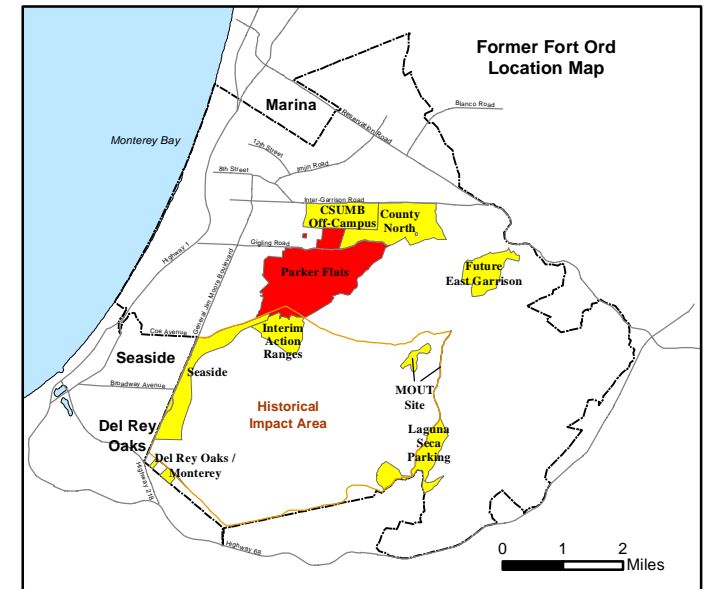
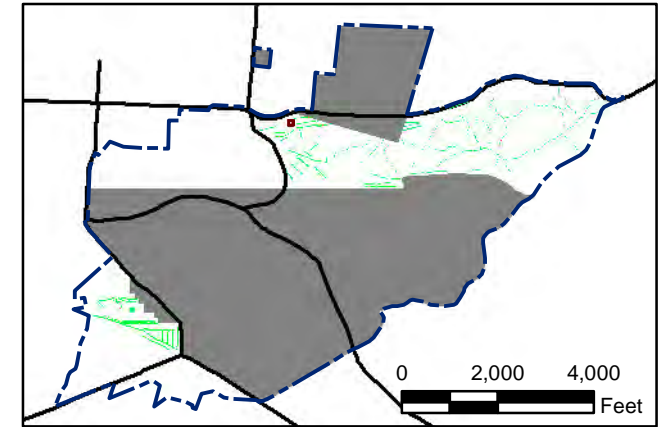
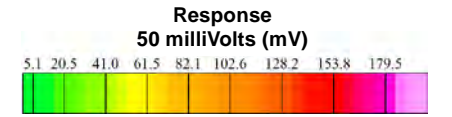
FORA ESCA RP  
Monterey County, California

T:\Projects\Parker Flats\PF\_TIP\PF\_TIP\_Mapbooks\2012\_06\_18\_Pf\_50mV\_QC-2\_DGM\_Mpbk.mxd - 5/30/2013 @ 12:31:25 AM



# Grid C2H0A5

- Legend**
- 3000 Target Location
  - ▬ Parker Flats Munitions Response Area
  - ▬ Major Road
  - Phase I Removal Action Area Completed by Army



State Plane California IV, NAD 1983 (U.S. Survey Foot)

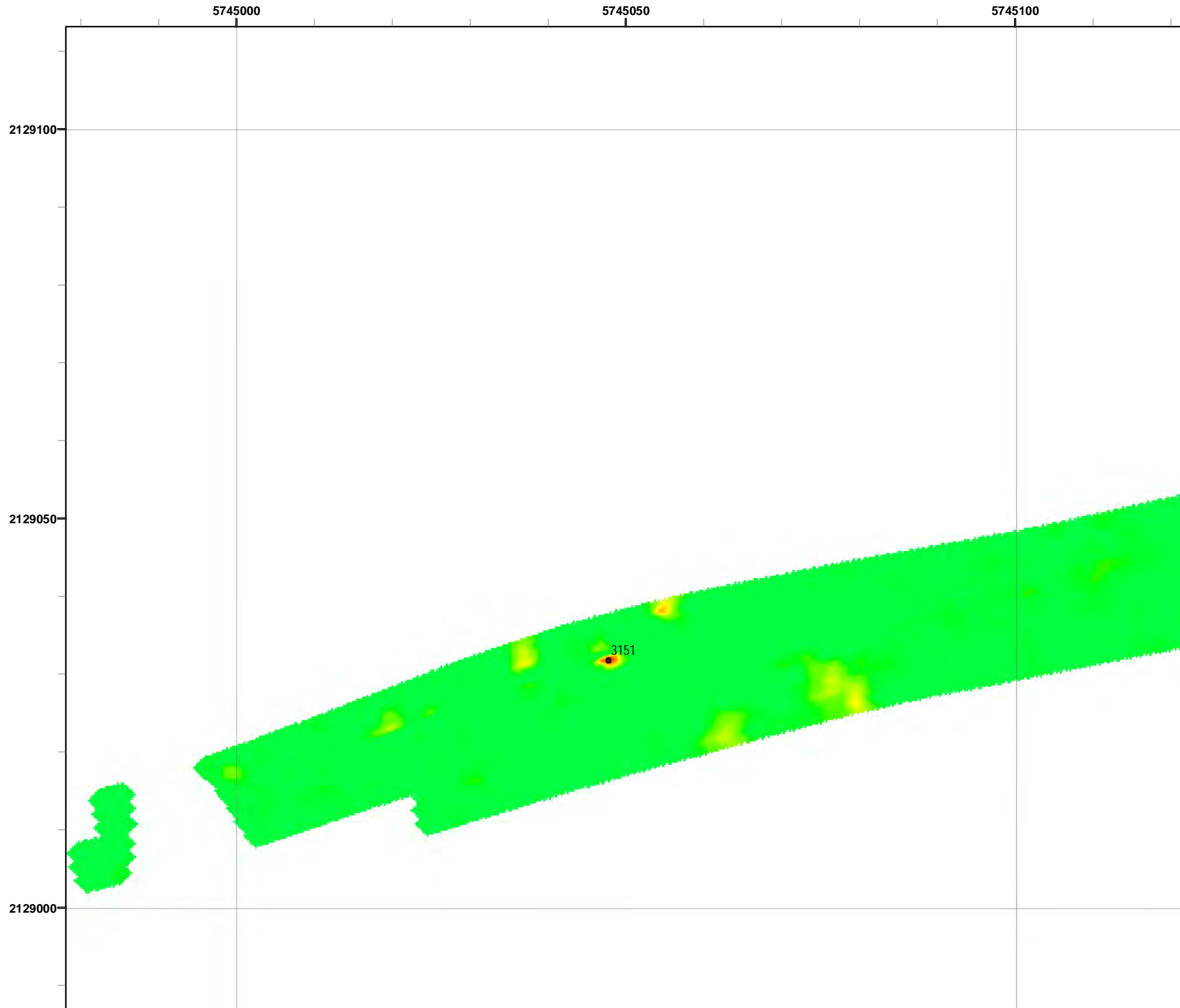


**Parker Flats MRA**  
**50mV QC-2 DGM Surveys**  
**Mapbook**

FORA ESCA RP  
Monterey County, California

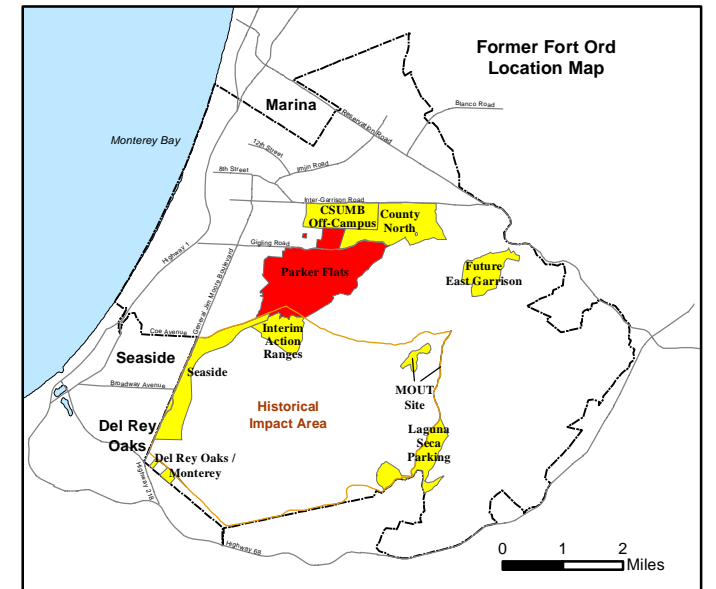
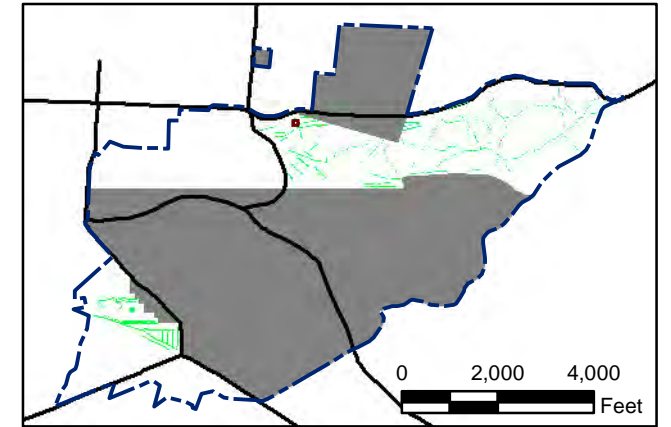
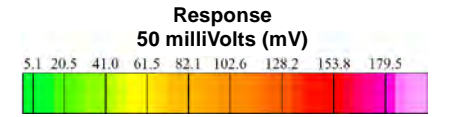


T:\Projects\Parker Flats\PF\_TIP\PF\_TIP\_Mapbooks\2012\_06\_18\_PF\_50mV\_QC-2\_DGM\_Mpbk.mxd - 5/30/2013 @ 12:31:25 AM



# Grid C2H0A6

- Legend**
- 3000 Target Location
  - ▬ Parker Flats Munitions Response Area
  - ▬ Major Road
  - Phase I Removal Action Area Completed by Army



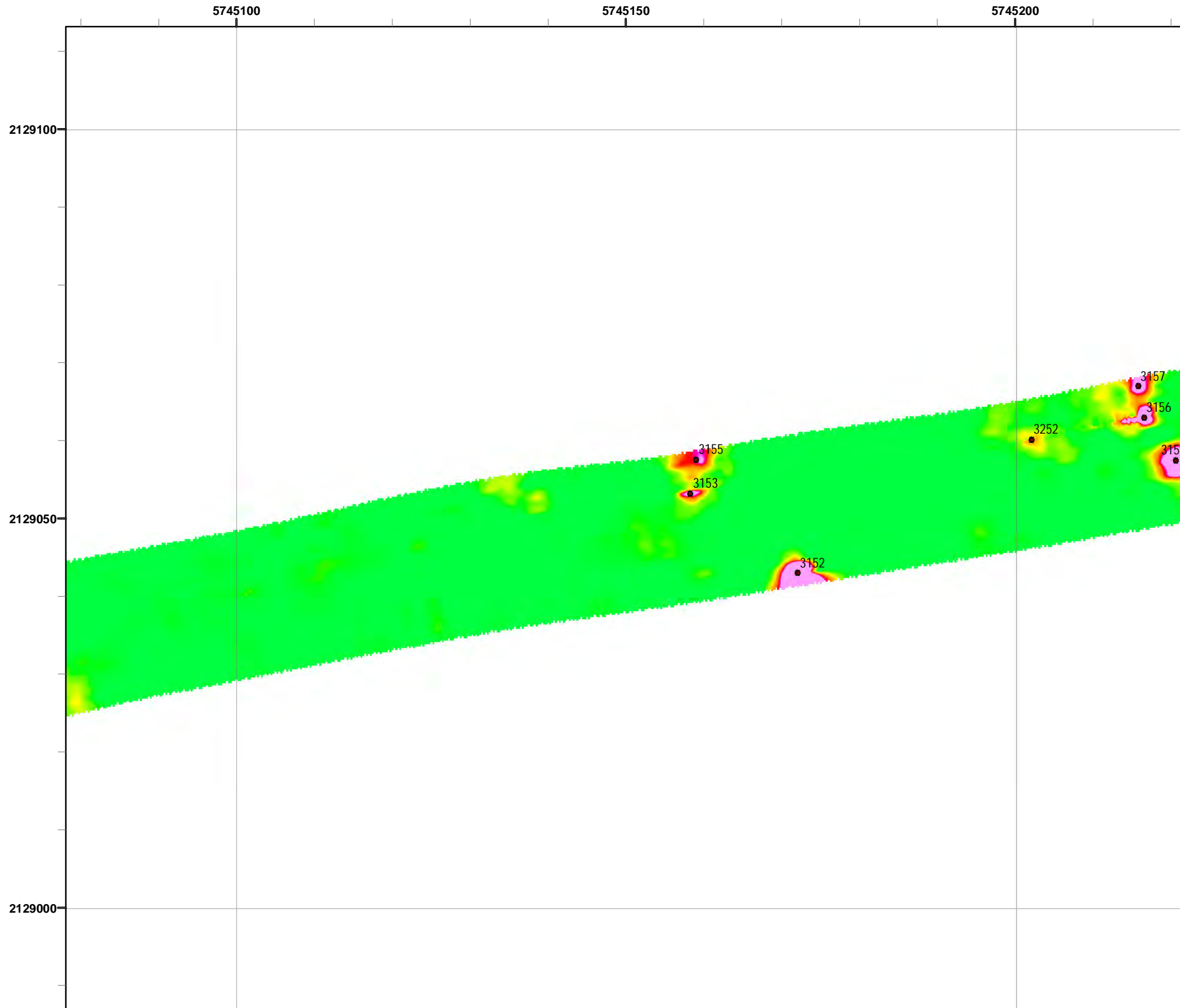
State Plane California IV, NAD 1983 (U.S. Survey Foot)



**Parker Flats MRA**  
**50mV QC-2 DGM Surveys**  
**Mapbook**

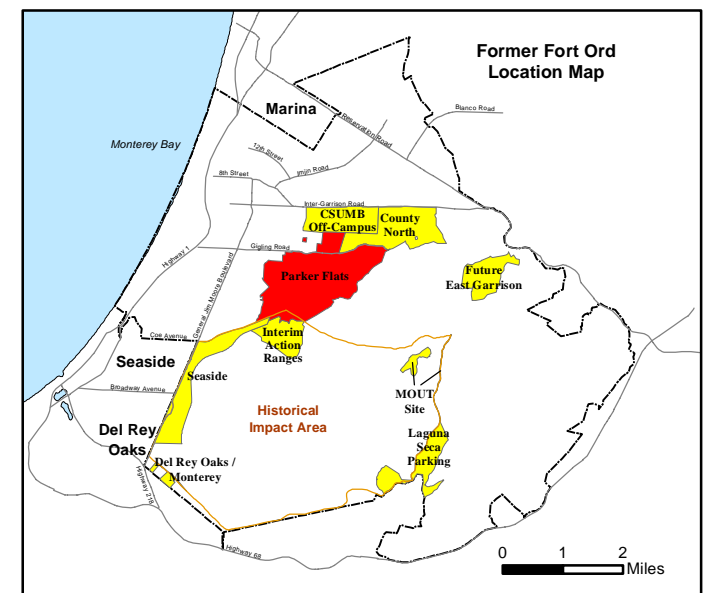
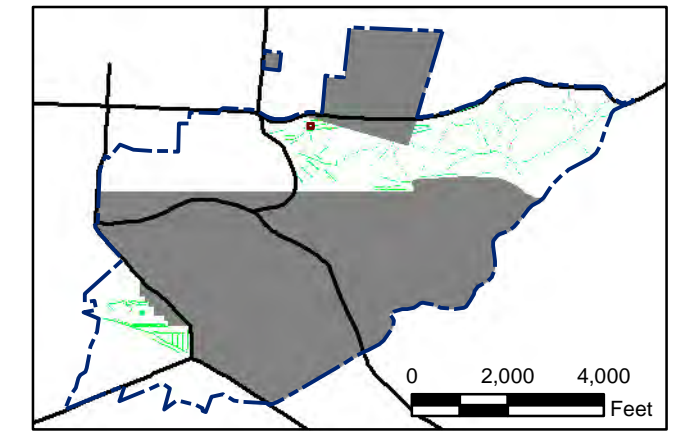
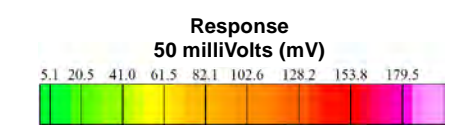
FORA ESCA RP  
Monterey County, California

T:\Projects\Parker Flats\PF\_TIP\PF\_TIP\_Mapbooks\2012\_06\_18\_PF\_50mV\_QC-2\_DGM\_Mpbk.mxd - 5/30/2013 @ 12:31:25 AM




# Grid C2H0A7

- Legend**
- 3000 Target Location
  - ▬ Parker Flats Munitions Response Area
  - ▬ Major Road
  - Phase I Removal Action Area Completed by Army



State Plane California IV, NAD 1983 (U.S. Survey Foot)

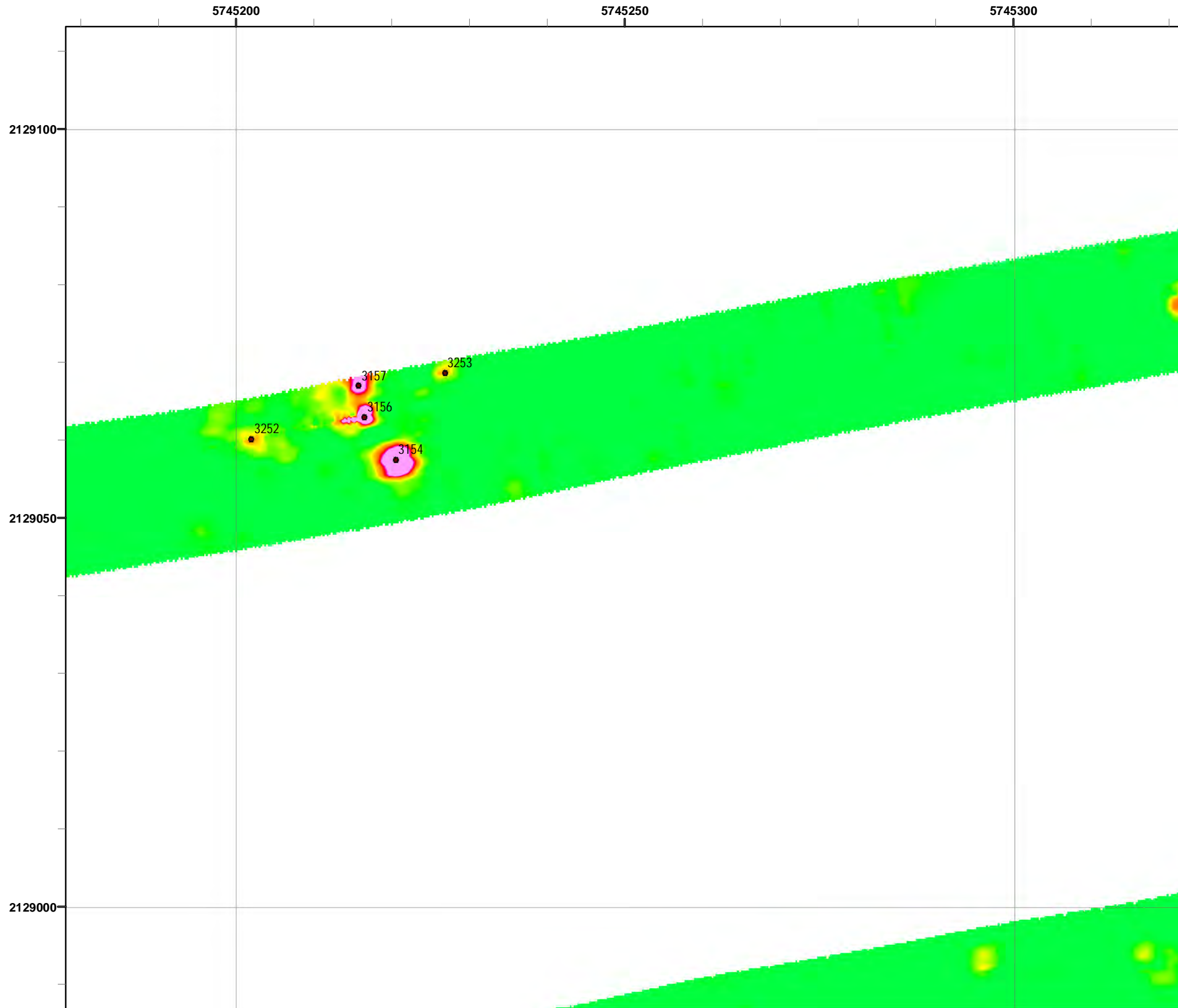


**Parker Flats MRA**  
**50mV QC-2 DGM Surveys**  
**Mapbook**

FORA ESCA RP  
Monterey County, California

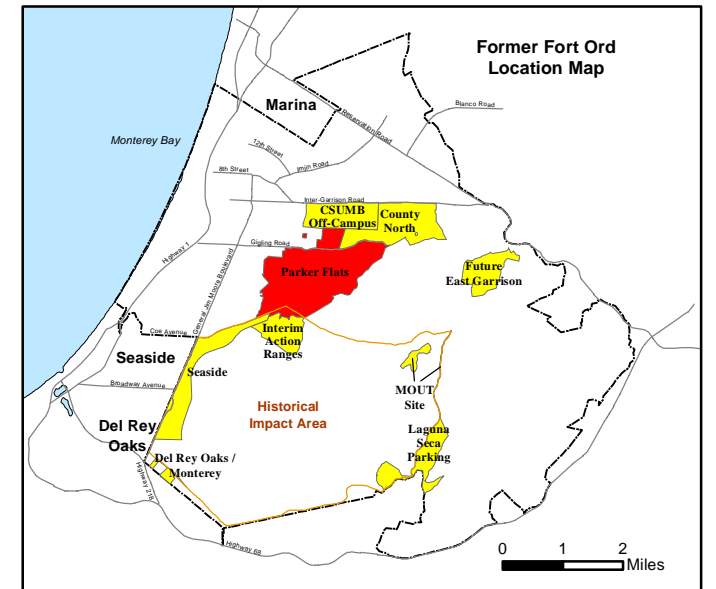
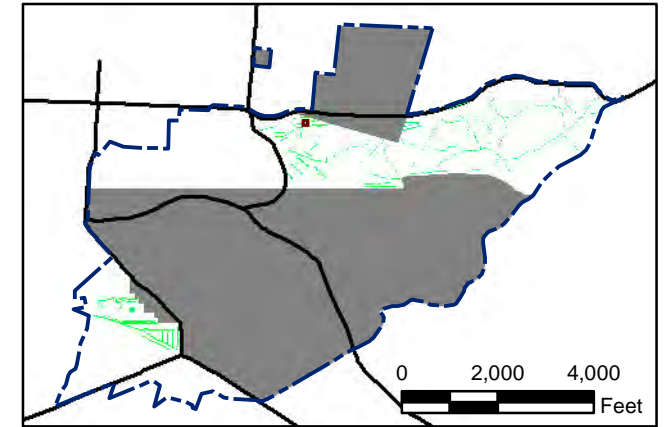
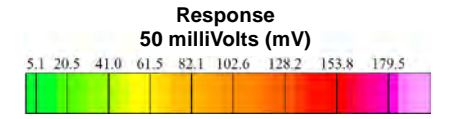
**Map F2A - 158**

T:\Projects\Parker Flats\PF\_TIP\PF\_TIP\_Mapbooks\2012\_06\_18\_Pf\_50mV\_QC-2\_DGM\_Mpbk.mxd - 5/30/2013 @ 12:31:25 AM




# Grid C2H0A8

- Legend**
- 3000 Target Location
  - ▬ Parker Flats Munitions Response Area
  - ▬ Major Road
  - Phase I Removal Action Area Completed by Army



State Plane California IV, NAD 1983 (U.S. Survey Foot)




**Parker Flats MRA  
50mV QC-2 DGM Surveys  
Mapbook**

FORA ESCA RP  
Monterey County, California

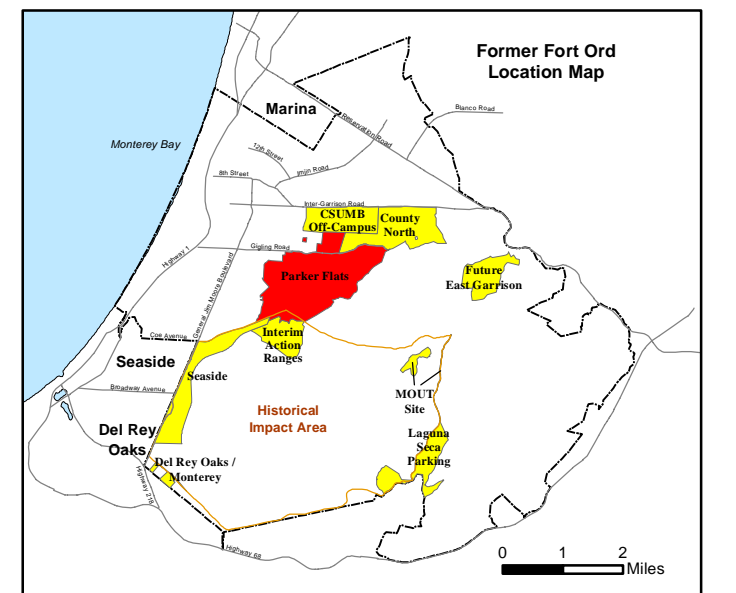
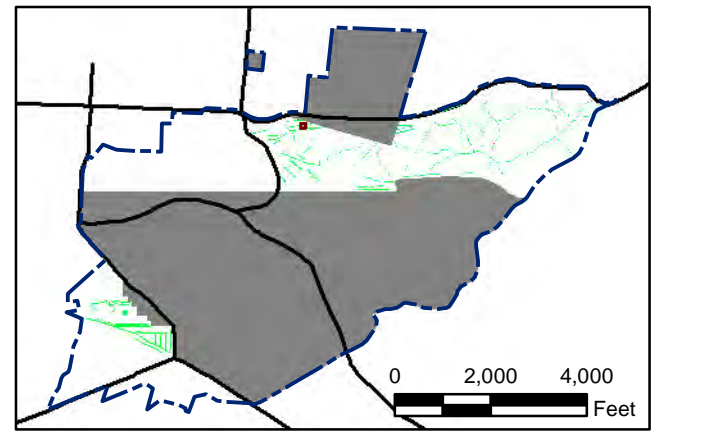


T:\Projects\Parker Flats\PF\_TIP\PF\_TIP\_Mapbooks\2012\_06\_18\_Pf\_50mV\_QC-2\_DGM\_Mpbk.mxd - 5/30/2013 @ 12:31:25 AM



# Grid C2H0A9

- Legend**
- 3000 Target Location
  - ▬ Parker Flats Munitions Response Area
  - ▬ Major Road
  - Phase I Removal Action Area Completed by Army



State Plane California IV, NAD 1983 (U.S. Survey Foot)

0 15 30 Feet




**Parker Flats MRA**  
**50mV QC-2 DGM Surveys**  
**Mapbook**

FORA ESCA RP  
Monterey County, California

**Map F2A - 160**

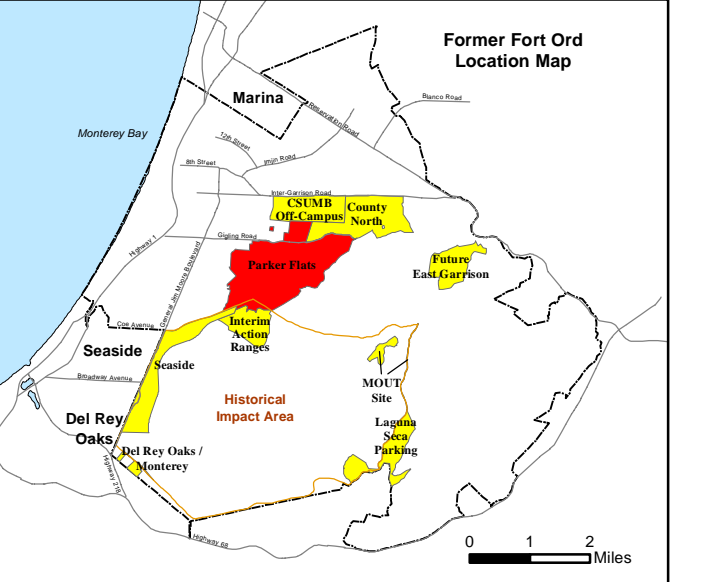
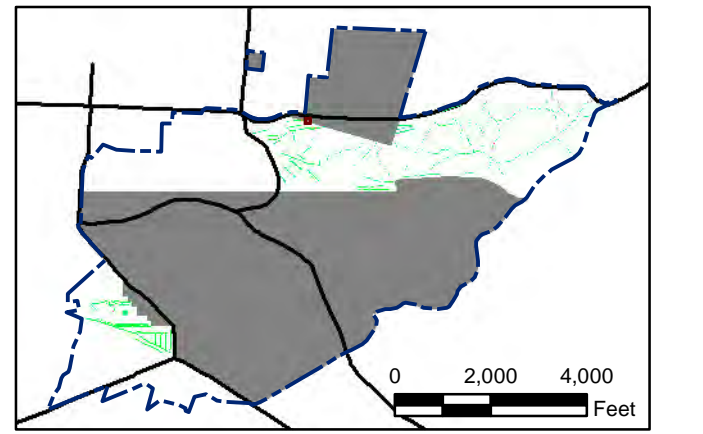


T:\Projects\Parker Flats\PF\_TIP\PF\_TIP\_Mapbooks\2012\_06\_18\_PF\_50mV\_QC-2\_DGM\_Mpbk.mxd - 5/30/2013 @ 12:31:25 AM



# Grid C2H0B0

- Legend**
- 3000 Target Location
  - ▬ Parker Flats Munitions Response Area
  - ▬ Major Road
  - Phase I Removal Action Area Completed by Army



State Plane California IV, NAD 1983 (U.S. Survey Foot)




**Parker Flats MRA**  
**50mV QC-2 DGM Surveys**  
**Mapbook**

FORA ESCA RP  
Monterey County, California

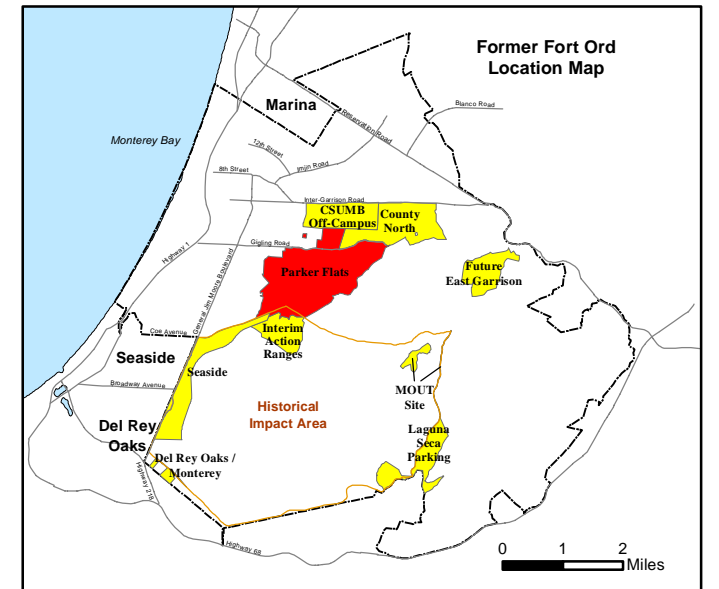
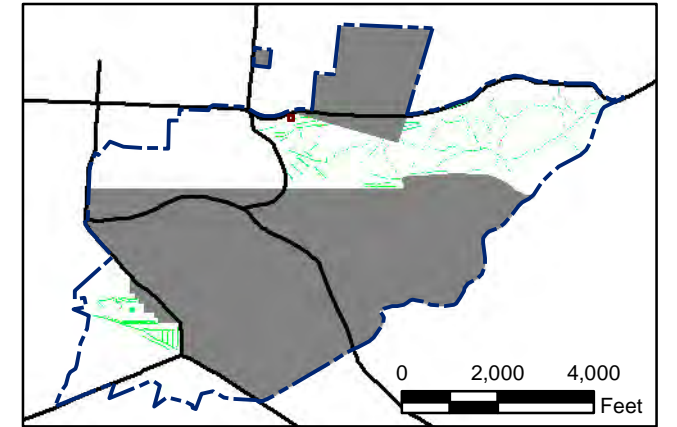
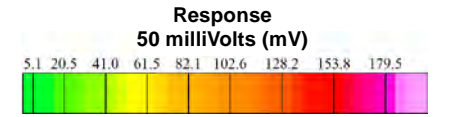
**Map F2A - 161**

T:\Projects\Parker Flats\PF\_TIP\PF\_TIP\_Mapbooks\2012\_06\_18\_PF\_50mV\_QC-2\_DGM\_Mpbk.mxd - 5/30/2013 @ 12:31:25 AM



# Grid C2H0B5

- Legend**
- 3000 Target Location
  - ▬ Parker Flats Munitions Response Area
  - ▬ Major Road
  - Phase I Removal Action Area Completed by Army



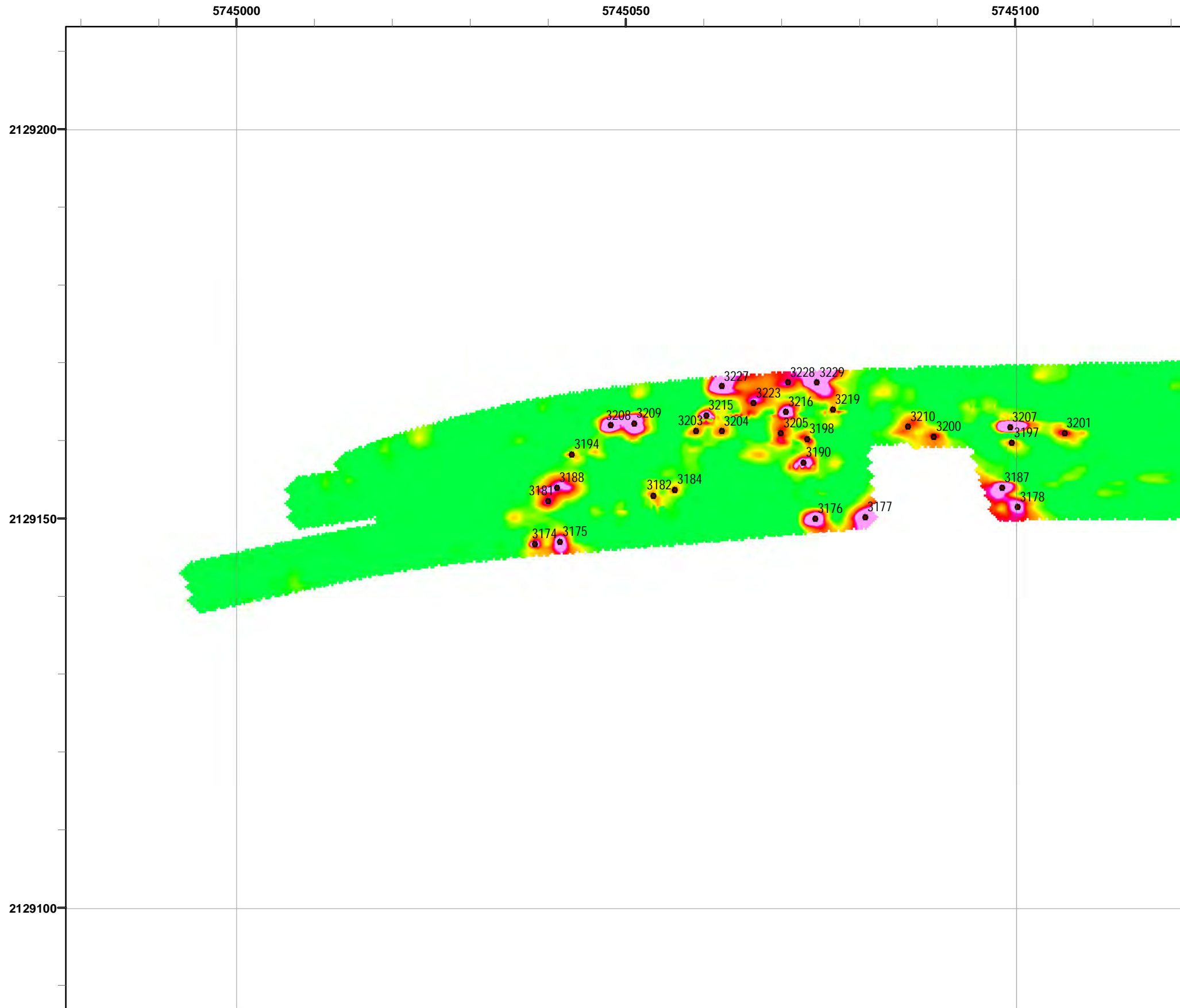
State Plane California IV, NAD 1983 (U.S. Survey Foot)



**Parker Flats MRA**  
**50mV QC-2 DGM Surveys**  
**Mapbook**

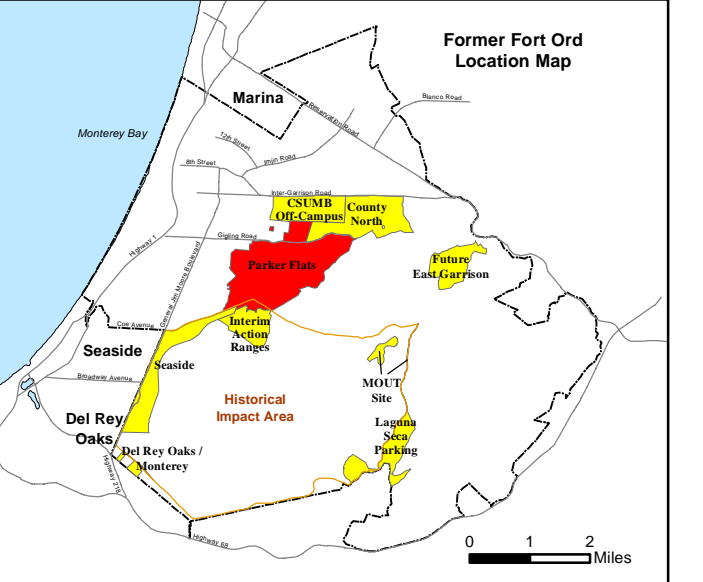
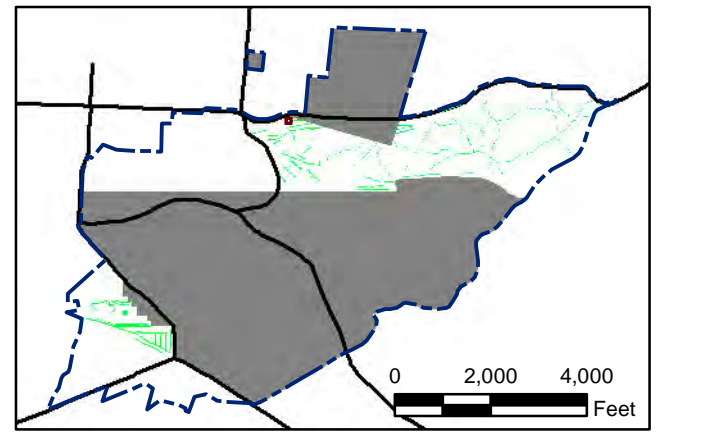
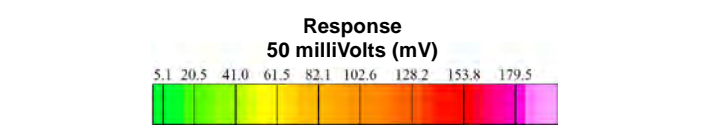
FORA ESCA RP  
Monterey County, California

T:\Projects\Parker Flats\PF\_TIP\PF\_TIP\_Mapbooks\2012\_06\_18\_Pf\_50mV\_QC-2\_DGM\_Mpbk.mxd - 5/30/2013 @ 12:31:25 AM



# Grid C2H0B6

- Legend**
- 3000 Target Location
  - ▬ Parker Flats Munitions Response Area
  - ▬ Major Road
  - Phase I Removal Action Area Completed by Army



State Plane California IV, NAD 1983 (U.S. Survey Foot)

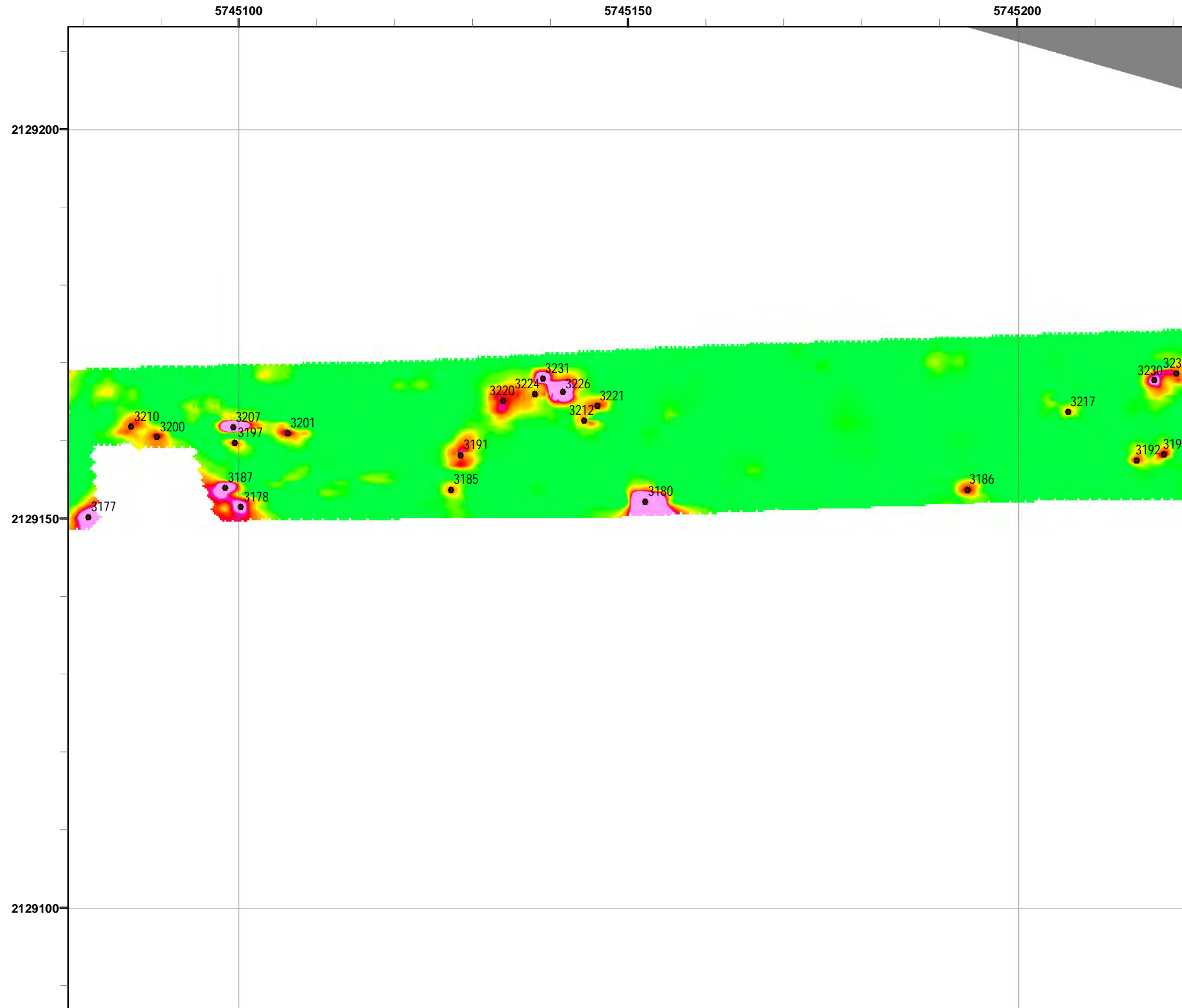


**Parker Flats MRA**  
**50mV QC-2 DGM Surveys**  
**Mapbook**

FORA ESCA RP  
Monterey County, California

**Map F2A - 163**

T:\Projects\Parker Flats\PF\_TIP\PF\_TIP\_Mapbooks\2012\_06\_18\_Pf\_50mV\_QC-2\_DGM\_Mpbk.mxd - 5/30/2013 @ 12:31:25 AM



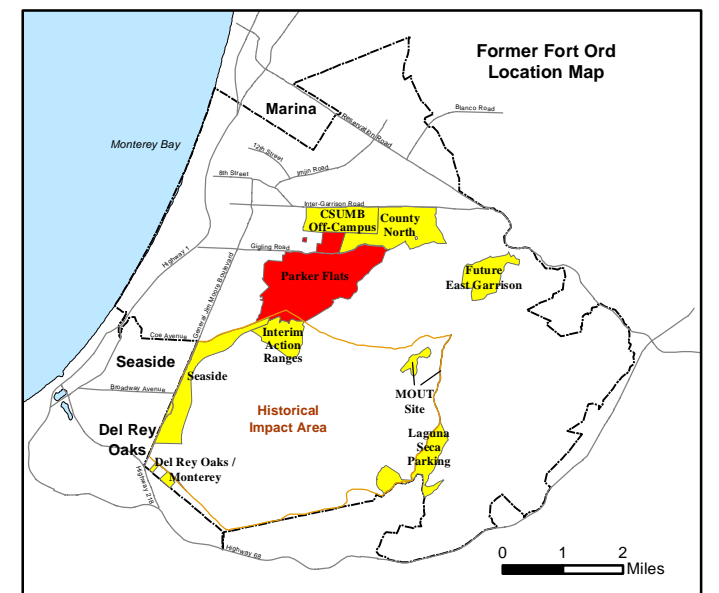
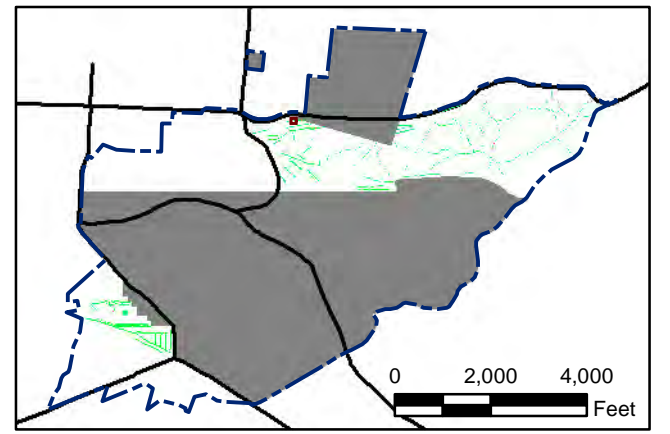
### Legend

**Grid C2H0B7**

- 3000 Target Location
- ▬ Parker Flats Munitions Response Area
- ▬ Major Road
- Phase I Removal Action Area Completed by Army


**Response**  
50 milliVolts (mV)

5.1 20.5 41.0 61.5 82.1 102.6 128.2 153.8 179.5



State Plane California IV, NAD 1983 (U.S. Survey Foot)

0 15 30 Feet




**Parker Flats MRA**  
**50mV QC-2 DGM Surveys**  
**Mapbook**

FORA ESCA RP  
Monterey County, California

**Map F2A - 164**



T:\Projects\Parker Flats\PF\_TIP\PF\_TIP\_Mapbooks\2012\_06\_18\_Pf\_50mV\_QC-2\_DGM\_Mpbk.mxd - 5/30/2013 @ 12:31:25 AM

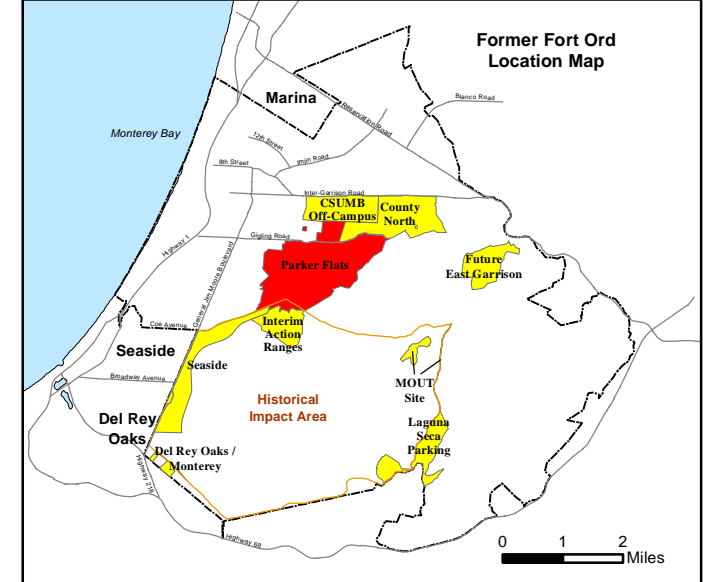
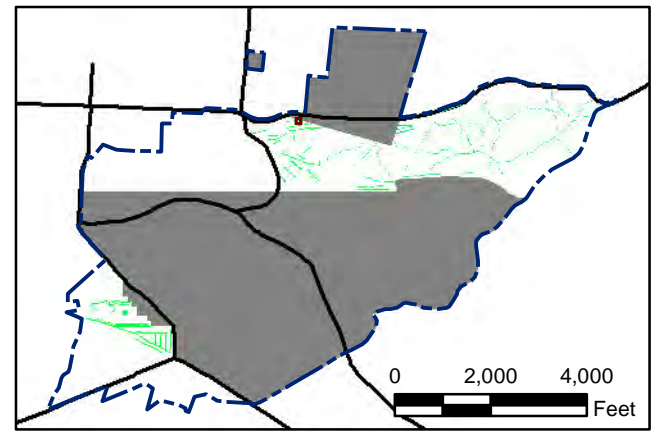


### Legend

- Target Location
- Parker Flats Munitions Response Area
- Major Road
- Phase I Removal Action Area Completed by Army

**Response**  
50 milliVolts (mV)

5.1	20.5	41.0	61.5	82.1	102.6	128.2	153.8	179.5
-----	------	------	------	------	-------	-------	-------	-------



State Plane California IV, NAD 1983 (U.S. Survey Foot)

0                      15                      30  
Feet




**Parker Flats MRA**  
**50mV QC-2 DGM Surveys**  
**Mapbook**

FORA ESCA RP  
Monterey County, California

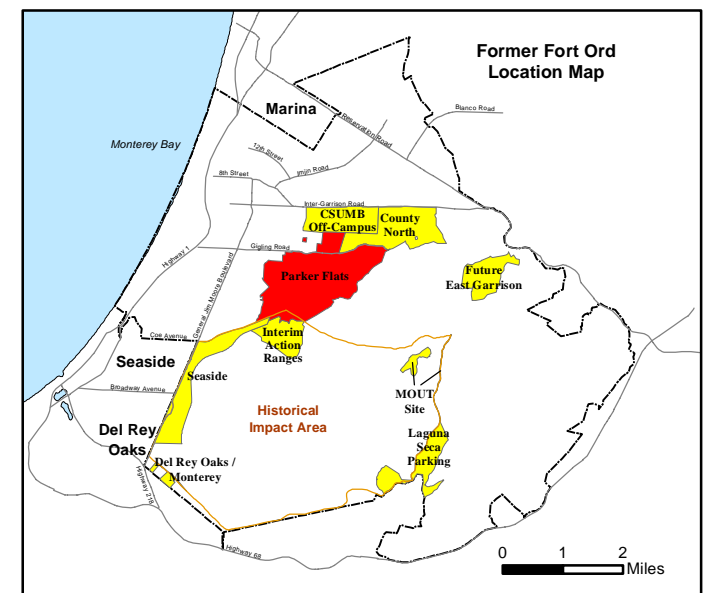
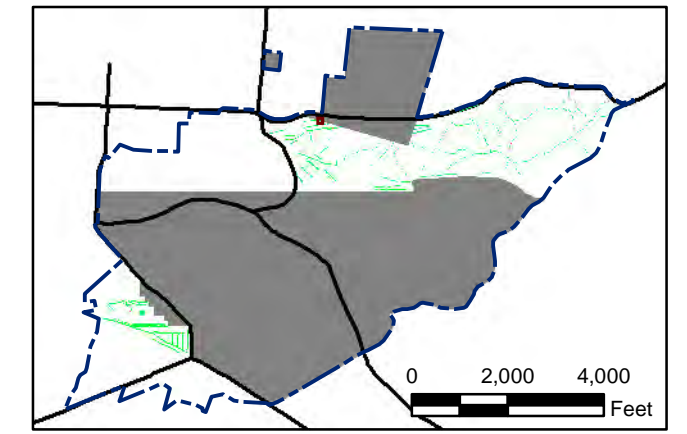
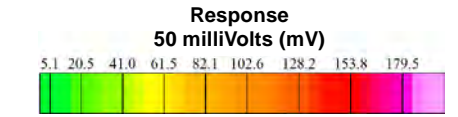
**Map F2A - 165**

T:\Projects\Parker Flats\PF\_TIP\PF\_TIP\_Mapbooks\2012\_06\_18\_Pf\_50mV\_QC-2\_DGM\_Mpbk.mxd - 5/30/2013 @ 12:31:25 AM




## Grid C2H0B9

- Legend**
- 3000 Target Location
  - Parker Flats Munitions Response Area
  - Major Road
  - Phase I Removal Action Area Completed by Army



State Plane California IV, NAD 1983 (U.S. Survey Foot)




**Parker Flats MRA**  
**50mV QC-2 DGM Surveys**  
**Mapbook**

FORA ESCA RP  
Monterey County, California

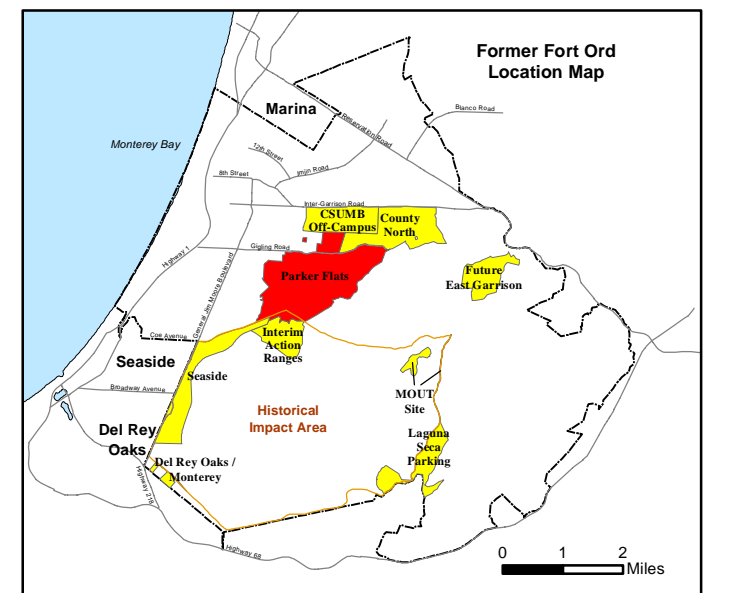
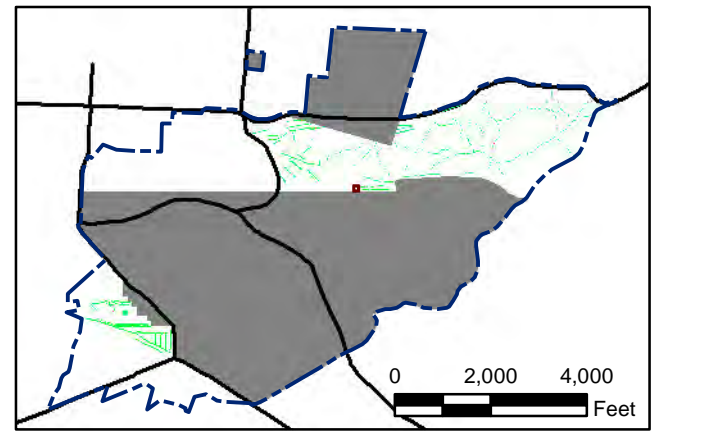
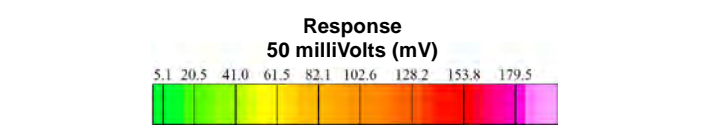
**Map F2A - 166**

T:\Projects\Parker Flats\PF\_TIP\PF\_TIP\_Mapbooks\2012\_06\_18\_PF\_50mV\_QC-2\_DGM\_Mpbk.mxd - 5/30/2013 @ 12:31:25 AM



# Grid C3F1H0

- Legend**
- 3000 Target Location
  - ▬ Parker Flats Munitions Response Area
  - ▬ Major Road
  - Phase I Removal Action Area Completed by Army



State Plane California IV, NAD 1983 (U.S. Survey Foot)




**Parker Flats MRA**  
**50mV QC-2 DGM Surveys**  
**Mapbook**

FORA ESCA RP  
Monterey County, California

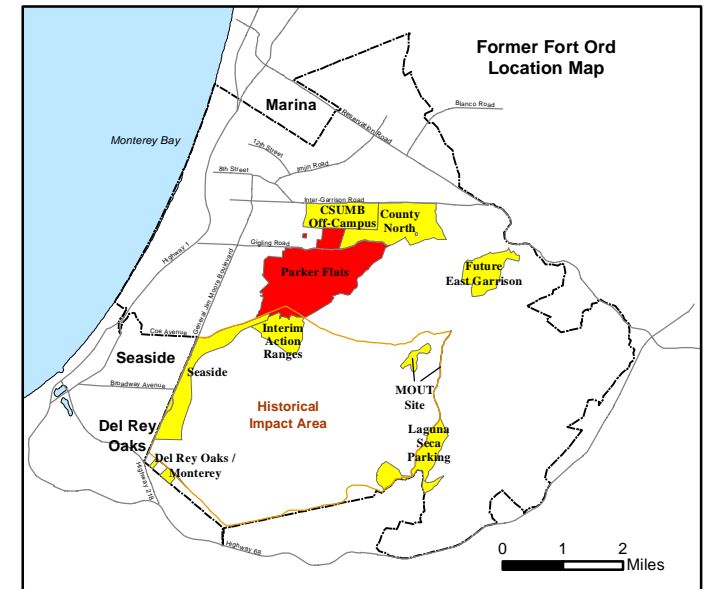
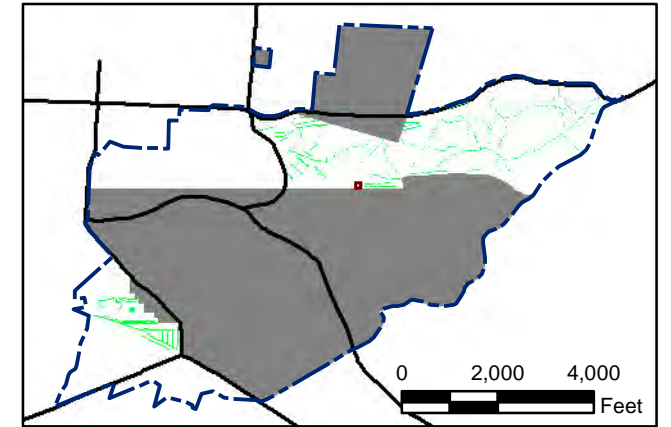
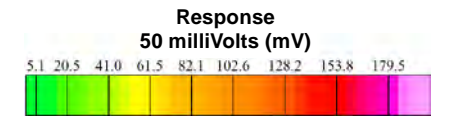
**Map F2A - 167**

T:\Projects\Parker Flats\PF\_TIP\PF\_TIP\_Mapbooks\2012\_06\_18\_Pf\_50mV\_QC-2\_DGM\_Mpbk.mxd - 5/30/2013 @ 12:31:25 AM




# Grid C3F1H9

- Legend**
- 3000 Target Location
  - ▬ Parker Flats Munitions Response Area
  - ▬ Major Road
  - Phase I Removal Action Area Completed by Army



State Plane California IV, NAD 1983 (U.S. Survey Foot)




**Parker Flats MRA  
50mV QC-2 DGM Surveys  
Mapbook**

FORA ESCA RP  
Monterey County, California

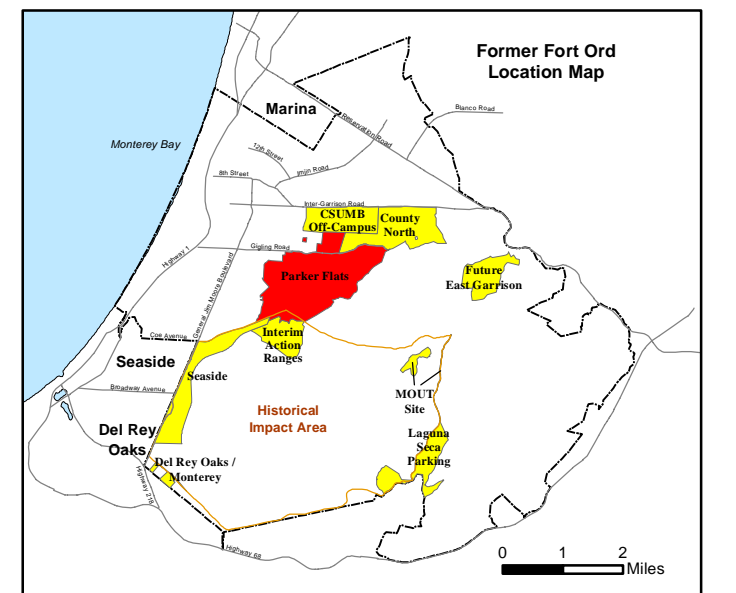
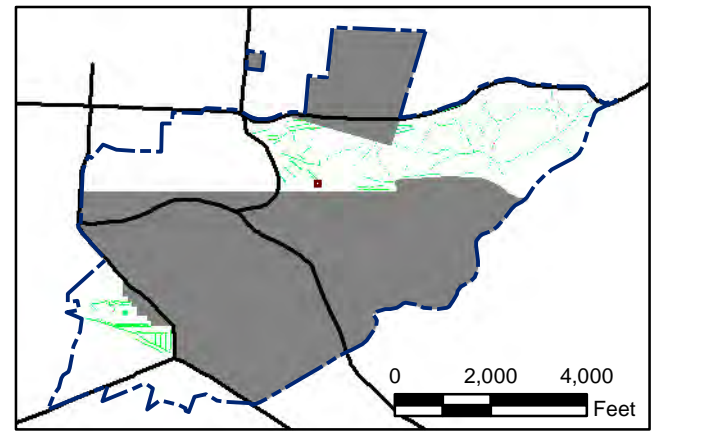


T:\Projects\Parker Flats\PF\_TIP\PF\_TIP\_Mapbooks\2012\_06\_18\_PF\_50mV\_QC-2\_DGM\_Mpbk.mxd - 5/30/2013 @ 12:31:25 AM



# Grid C3F112

- Legend**
- 3000 Target Location
  - Parker Flats Munitions Response Area
  - Major Road
  - Phase I Removal Action Area Completed by Army



State Plane California IV, NAD 1983 (U.S. Survey Foot)




**Parker Flats MRA**  
**50mV QC-2 DGM Surveys**  
**Mapbook**

FORA ESCA RP  
Monterey County, California

**Map F2A - 169**

T:\Projects\Parker Flats\PF\_TIP\PF\_TIP\_Mapbooks\2012\_06\_18\_PF\_50mV\_QC-2\_DGM\_Mpbk.mxd - 5/30/2013 @ 12:31:25 AM

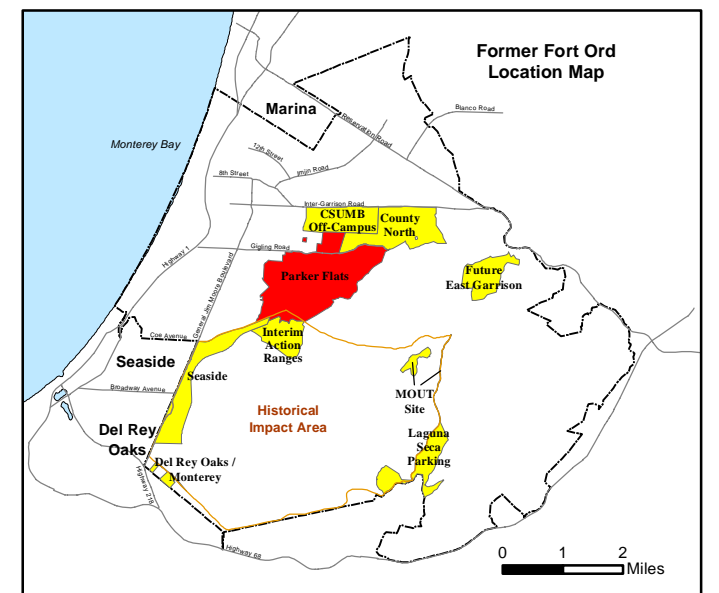
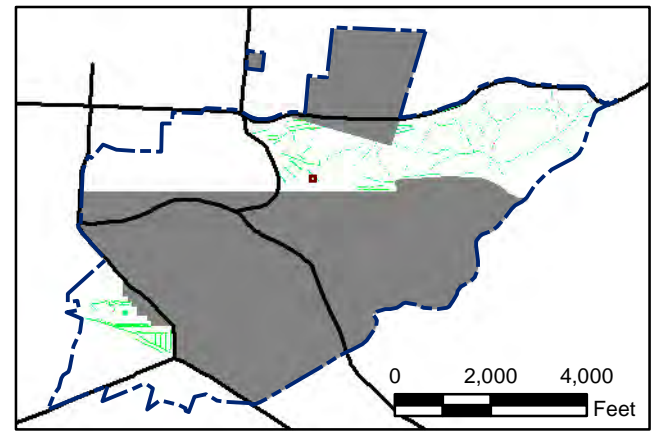


### Legend

- 3000 Target Location
- ▬ Parker Flats Munitions Response Area
- ▬ Major Road
- Phase I Removal Action Area Completed by Army

**Response**  
50 milliVolts (mV)

5.1	20.5	41.0	61.5	82.1	102.6	128.2	153.8	179.5
-----	------	------	------	------	-------	-------	-------	-------



State Plane California IV, NAD 1983 (U.S. Survey Foot)

0 15 30 Feet

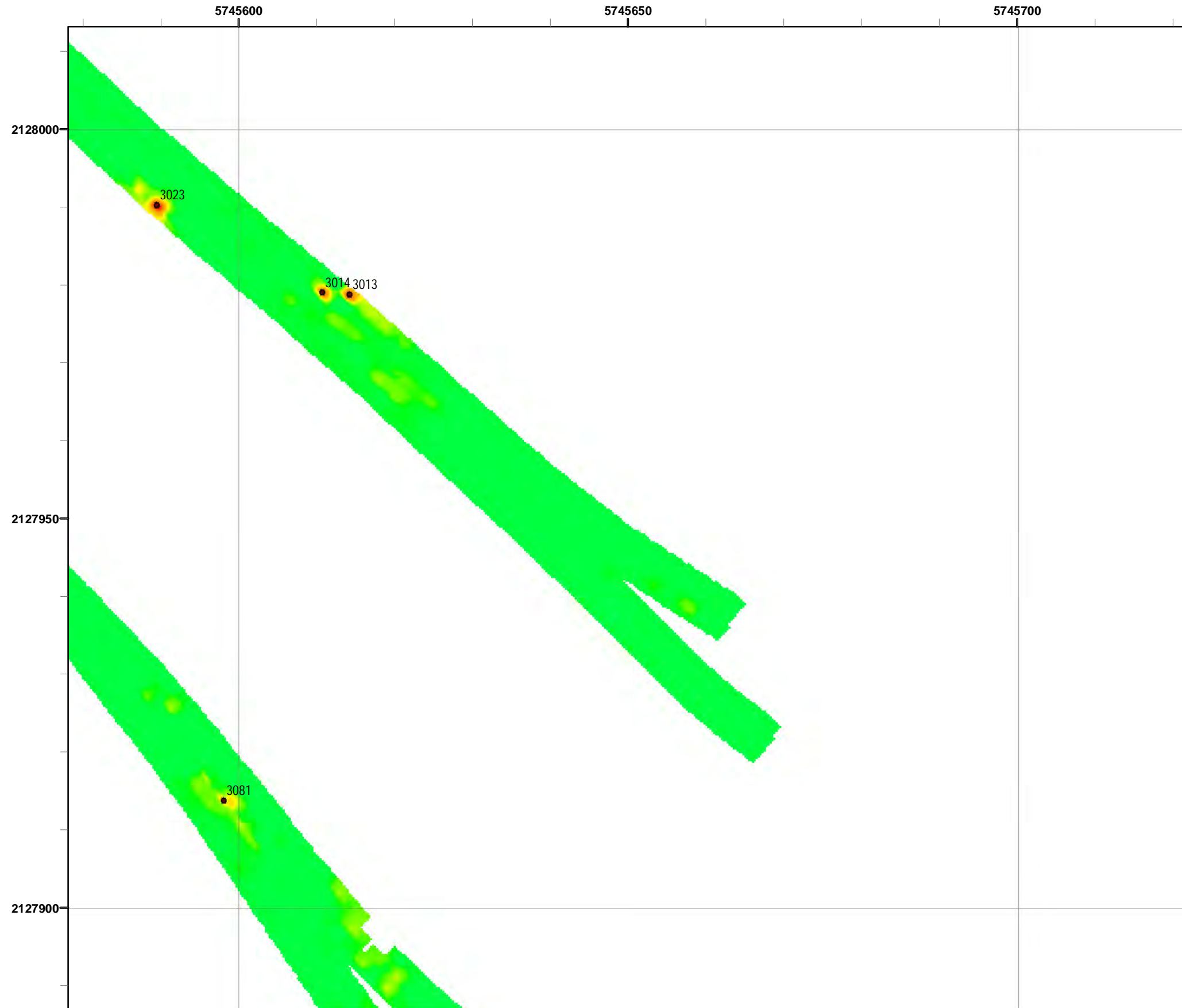


**Parker Flats MRA**  
**50mV QC-2 DGM Surveys**  
**Mapbook**

FORA ESCA RP  
Monterey County, California

**Map F2A - 170**

T:\Projects\Parker Flats\PF\_TIP\PF\_TIP\_Mapbooks\2012\_06\_18\_Pf\_50mV\_QC-2\_DGM\_Mpbk.mxd - 5/30/2013 @ 12:31:25 AM

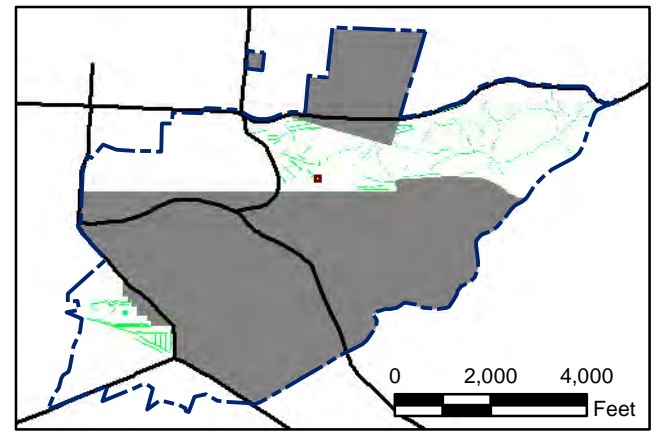


**Legend** **Grid C3F1J2**

- 3000 Target Location
- ▬ Parker Flats Munitions Response Area
- ▬ Major Road
- Phase I Removal Action Area Completed by Army

**Response**  
50 milliVolts (mV)

5.1	20.5	41.0	61.5	82.1	102.6	128.2	153.8	179.5
-----	------	------	------	------	-------	-------	-------	-------



State Plane California IV, NAD 1983 (U.S. Survey Foot)

0 15 30 Feet



**Parker Flats MRA**  
**50mV QC-2 DGM Surveys**  
**Mapbook**

FORA ESCA RP  
Monterey County, California

**Map F2A - 171**

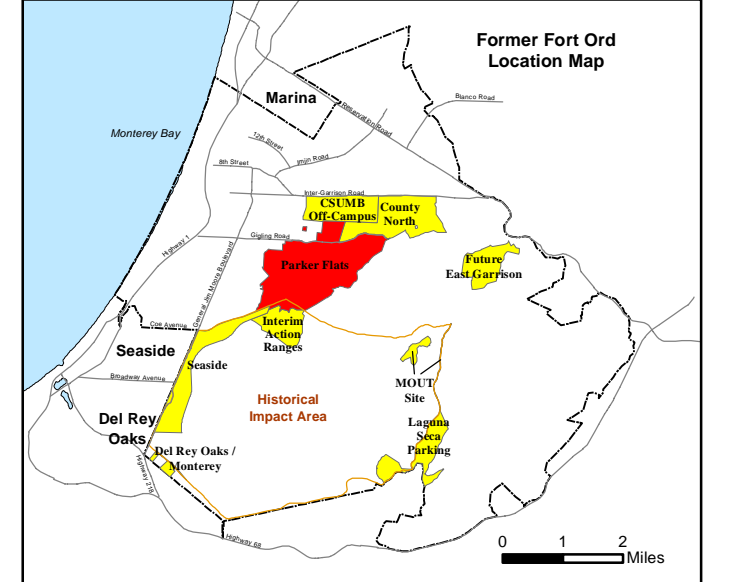
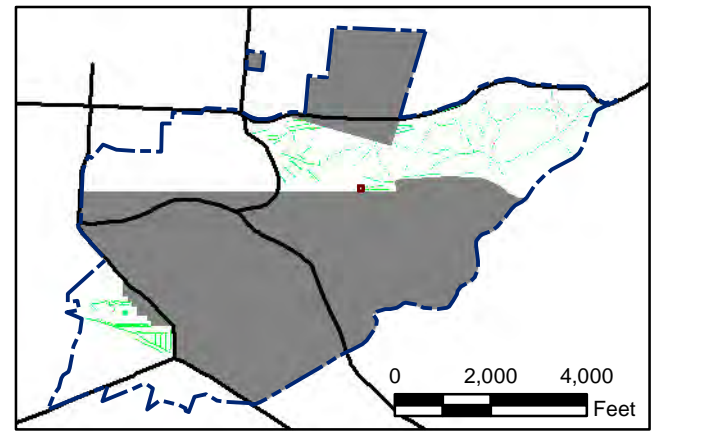


T:\Projects\Parker Flats\PF\_TIP\PF\_TIP\_Mapbooks\2012\_06\_18\_Pf\_50mV\_QC-2\_DGM\_Mpbk.mxd - 5/30/2013 @ 12:31:25 AM



# Grid C3F2H1

- Legend**
- 3000 Target Location
  - ▬ Parker Flats Munitions Response Area
  - ▬ Major Road
  - Phase I Removal Action Area Completed by Army



State Plane California IV, NAD 1983 (U.S. Survey Foot)




**Parker Flats MRA**  
**50mV QC-2 DGM Surveys**  
**Mapbook**

FORA ESCA RP  
Monterey County, California

**Map F2A - 172**

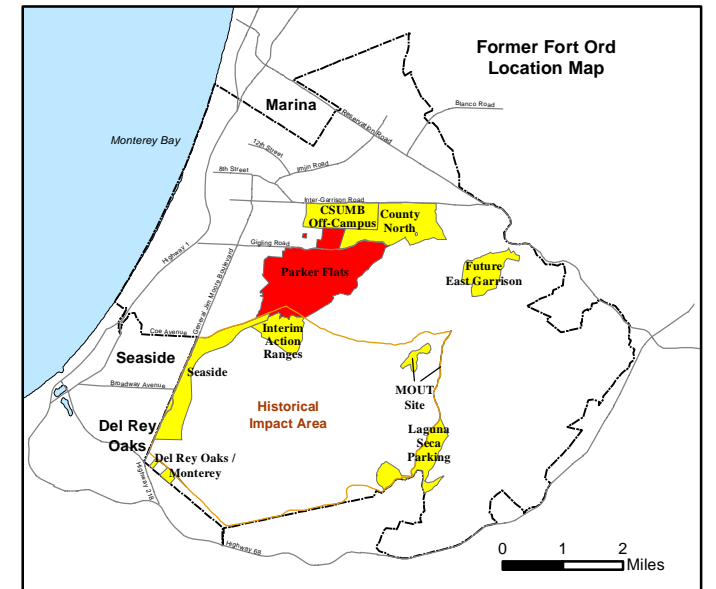
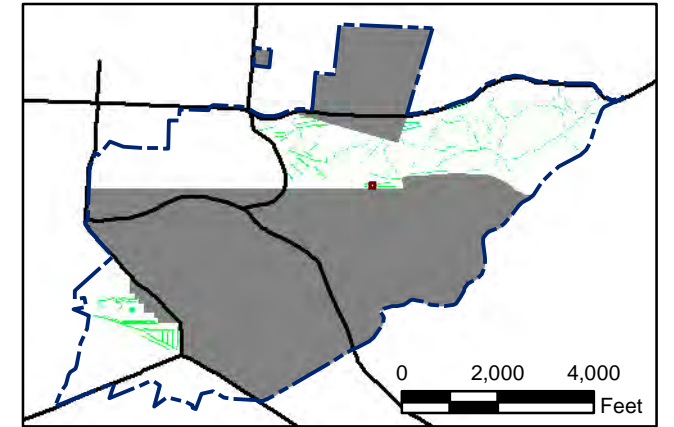
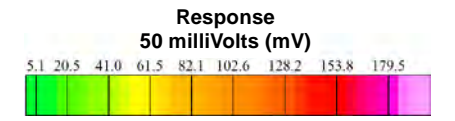


T:\Projects\Parker Flats\PF\_TIP\PF\_TIP\_Mapbooks\2012\_06\_18\_Pf\_50mV\_QC-2\_DGM\_Mpbk.mxd - 5/30/2013 @ 12:31:25 AM




# Grid C3F2H2

- Legend**
- 3000 Target Location
  - ▬ Parker Flats Munitions Response Area
  - ▬ Major Road
  - Phase I Removal Action Area Completed by Army



State Plane California IV, NAD 1983 (U.S. Survey Foot)



## Parker Flats MRA 50mV QC-2 DGM Surveys Mapbook

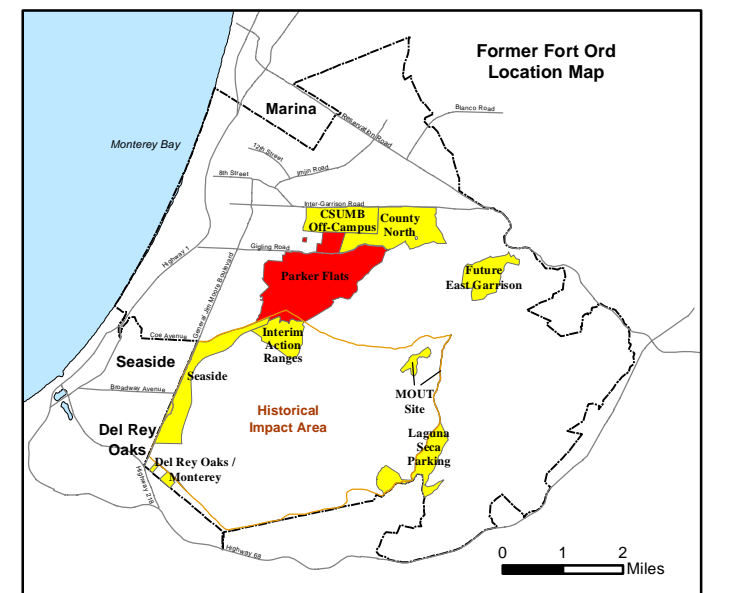
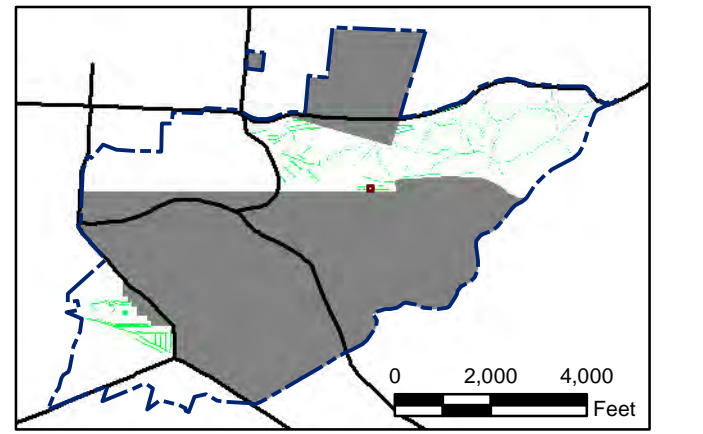
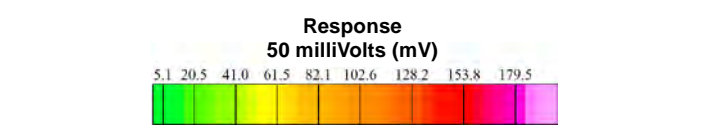
FORA ESCA RP  
Monterey County, California

T:\Projects\Parker Flats\PF\_TIP\PF\_TIP\_Mapbooks\2012\_06\_18\_PF\_50mV\_QC-2\_DGM\_Mpbk.mxd - 5/30/2013 @ 12:31:25 AM



# Grid C3F2H3

- Legend**
- 3000 Target Location
  - ▬ Parker Flats Munitions Response Area
  - ▬ Major Road
  - Phase I Removal Action Area Completed by Army



State Plane California IV, NAD 1983 (U.S. Survey Foot)

0 15 30 Feet



**Parker Flats MRA**  
**50mV QC-2 DGM Surveys**  
**Mapbook**

FORA ESCA RP  
Monterey County, California

**Map F2A - 174**

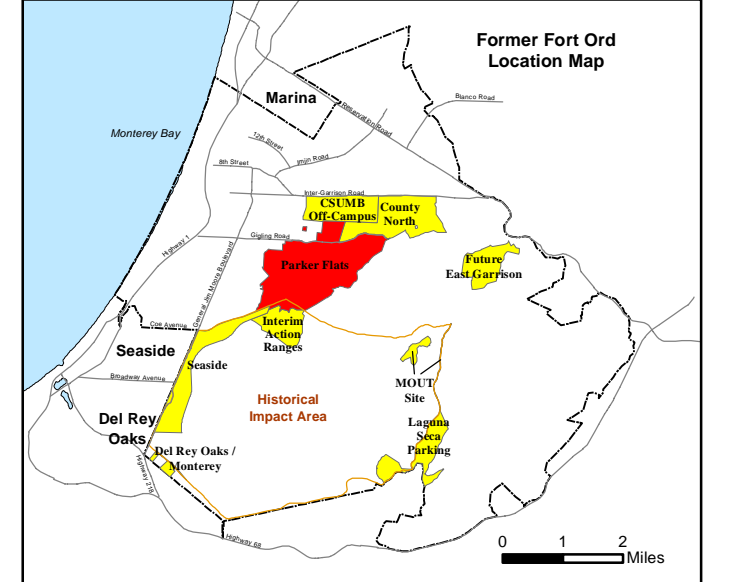
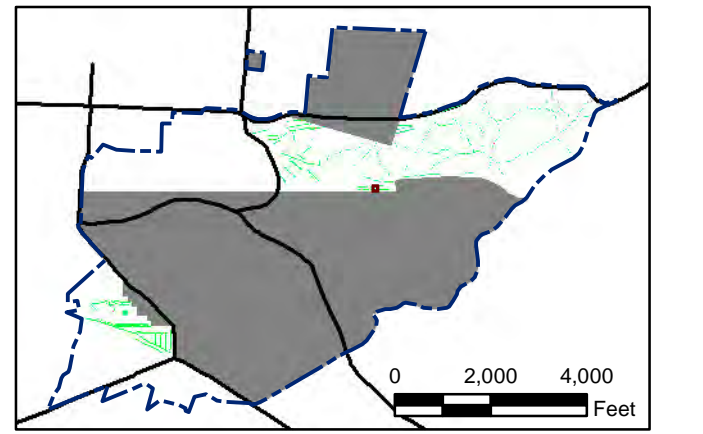


T:\Projects\Parker Flats\PF\_TIP\PF\_TIP\_Mapbooks\2012\_06\_18\_Pf\_50mV\_QC-2\_DGM\_Mapbk.mxd - 5/30/2013 @ 12:31:25 AM



# Grid C3F2H4

- Legend**
- 3000 Target Location
  - ▬ Parker Flats Munitions Response Area
  - ▬ Major Road
  - Phase I Removal Action Area Completed by Army



State Plane California IV, NAD 1983 (U.S. Survey Foot)



**Parker Flats MRA**  
**50mV QC-2 DGM Surveys**  
**Mapbook**

FORA ESCA RP  
Monterey County, California

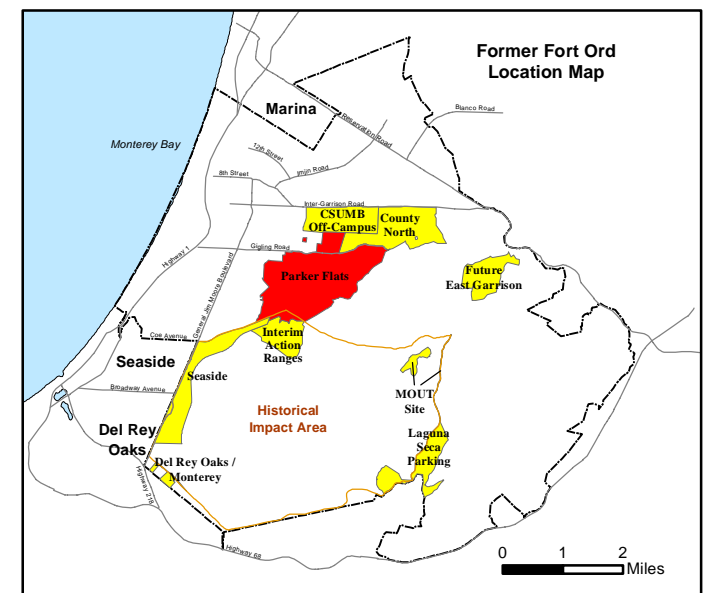
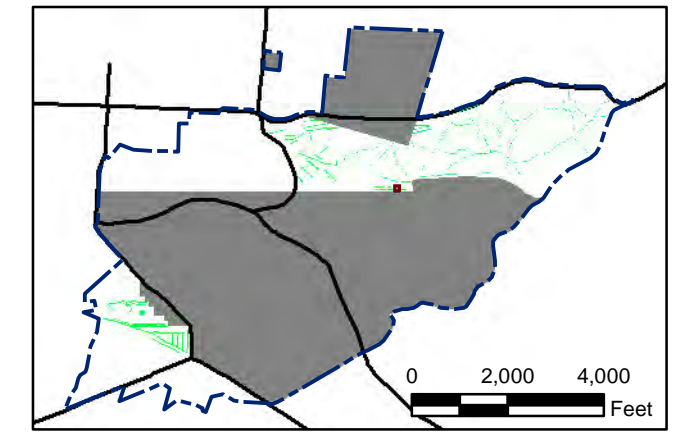
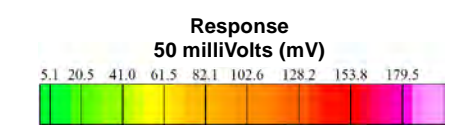
**Map F2A - 175**

T:\Projects\Parker Flats\PF\_TIP\PF\_TIP\_Mapbooks\2012\_06\_18\_PF\_50mV\_QC-2\_DGM\_Mpbk.mxd - 5/30/2013 @ 12:31:25 AM




## Grid C3F2H5

- Legend**
- 3000 Target Location
  - ▬ Parker Flats Munitions Response Area
  - ▬ Major Road
  - Phase I Removal Action Area Completed by Army



State Plane California IV, NAD 1983 (U.S. Survey Foot)




**Parker Flats MRA**  
**50mV QC-2 DGM Surveys**  
**Mapbook**

FORA ESCA RP  
Monterey County, California

**Map F2A - 176**

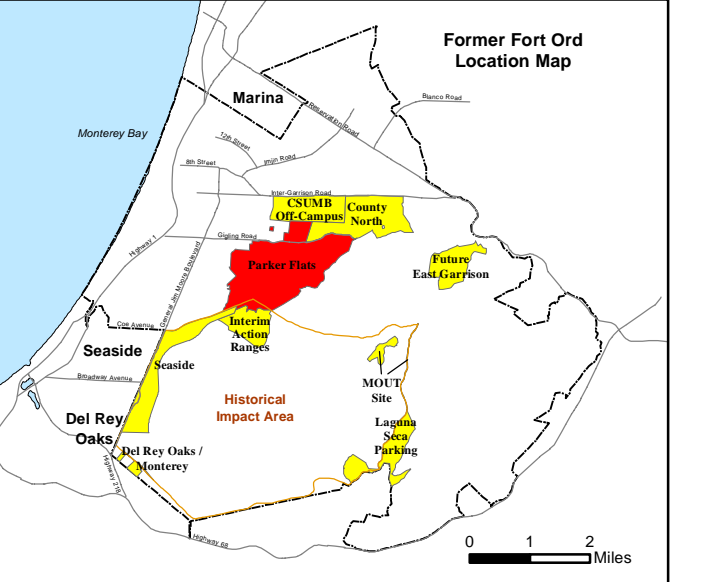
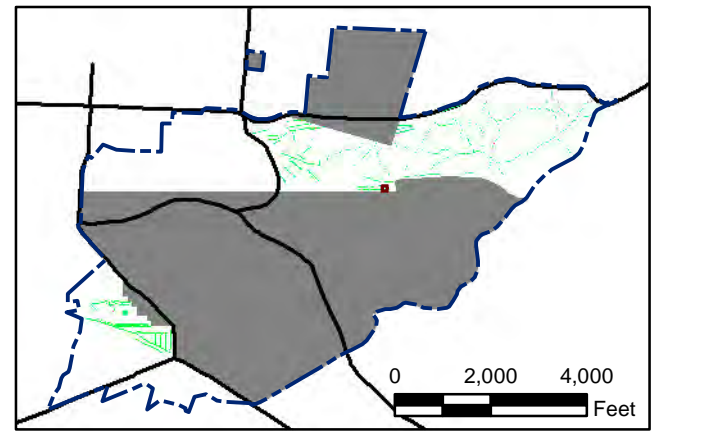


T:\Projects\Parker Flats\PF\_TIP\PF\_TIP\_Mapbooks\2012\_06\_18\_PF\_50mV\_QC-2\_DGM\_Mpbk.mxd - 5/30/2013 @ 12:31:25 AM



# Grid C3F2H6

- Legend**
- 3000 Target Location
  - ▬ Parker Flats Munitions Response Area
  - ▬ Major Road
  - Phase I Removal Action Area Completed by Army



State Plane California IV, NAD 1983 (U.S. Survey Foot)



**Parker Flats MRA**  
**50mV QC-2 DGM Surveys**  
**Mapbook**

FORA ESCA RP  
Monterey County, California

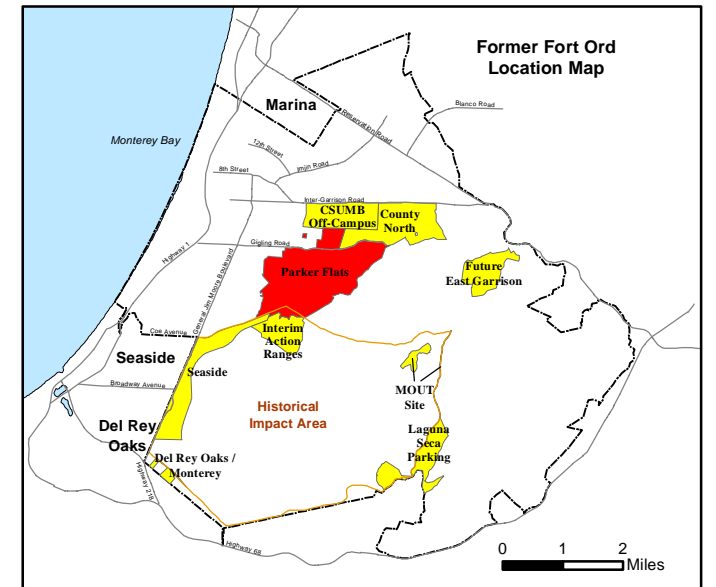
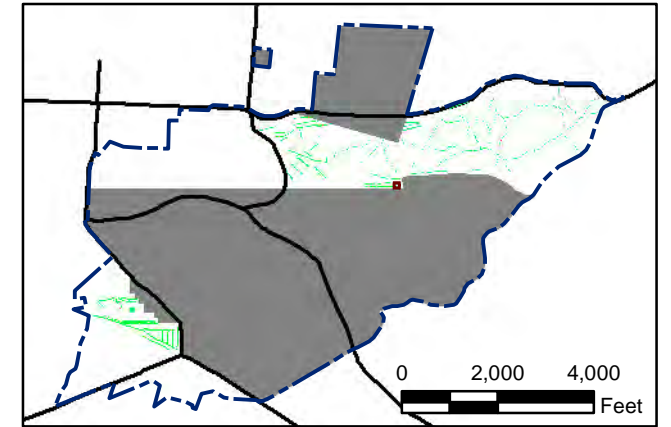
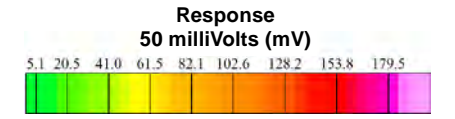
**Map F2A - 177**

T:\Projects\Parker Flats\PF\_TIP\PF\_TIP\_Mapbooks\2012\_06\_18\_Pf\_50mV\_QC-2\_DGM\_Mpbk.mxd - 5/30/2013 @ 12:31:25 AM




# Grid C3F2H7

- Legend**
- 3000 Target Location
  - ▬ Parker Flats Munitions Response Area
  - ▬ Major Road
  - Phase I Removal Action Area Completed by Army




State Plane California IV, NAD 1983 (U.S. Survey Foot)



**Parker Flats MRA**  
**50mV QC-2 DGM Surveys**  
**Mapbook**

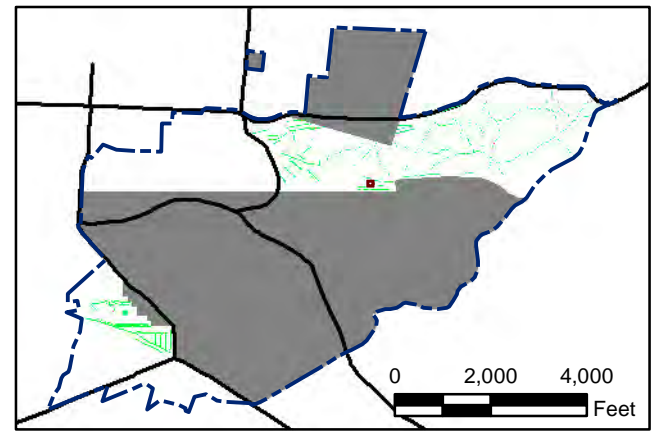
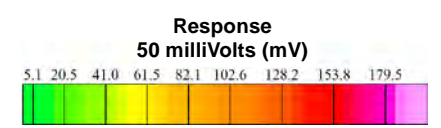
FORA ESCA RP  
Monterey County, California

T:\Projects\Parker Flats\PF\_TIP\PF\_TIP\_Mapbooks\2012\_06\_18\_Pf\_50mV\_QC-2\_DGM\_Mpbk.mxd - 5/30/2013 @ 12:31:25 AM



# Grid C3F2I3

- Legend**
- 3000 Target Location
  - ▬ Parker Flats Munitions Response Area
  - ▬ Major Road
  - Phase I Removal Action Area Completed by Army



State Plane California IV, NAD 1983 (U.S. Survey Foot)



**Parker Flats MRA**  
**50mV QC-2 DGM Surveys**  
**Mapbook**

FORA ESCA RP  
Monterey County, California

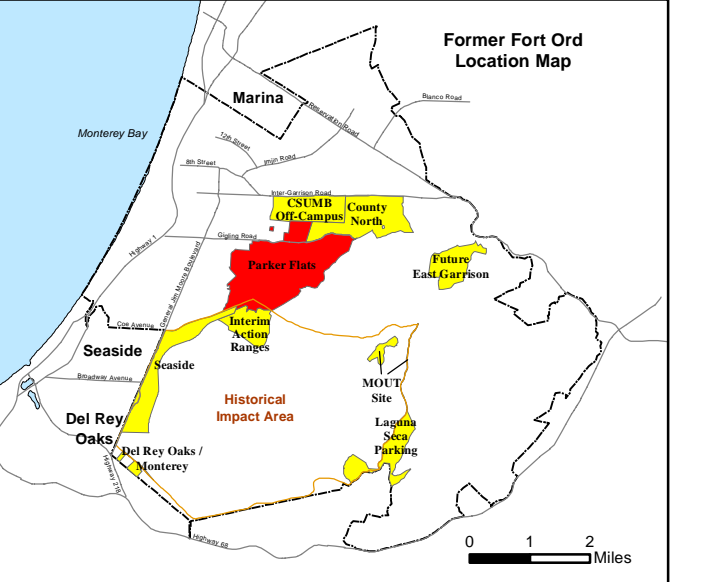
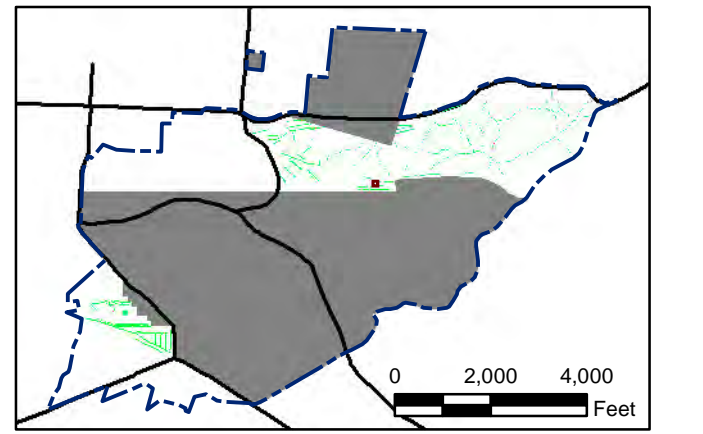
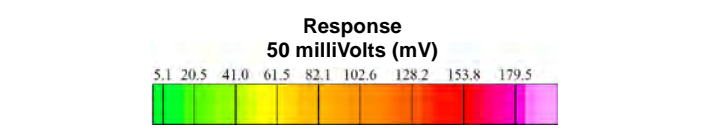
**Map F2A - 179**

T:\Projects\Parker Flats\PF\_TIP\PF\_TIP\_Mapbooks\2012\_06\_18\_PF\_50mV\_QC-2\_DGM\_Mpbk.mxd - 5/30/2013 @ 12:31:25 AM



# Grid C3F214

- Legend**
- 3000 Target Location
  - ▬ Parker Flats Munitions Response Area
  - ▬ Major Road
  - Phase I Removal Action Area Completed by Army



State Plane California IV, NAD 1983 (U.S. Survey Foot)



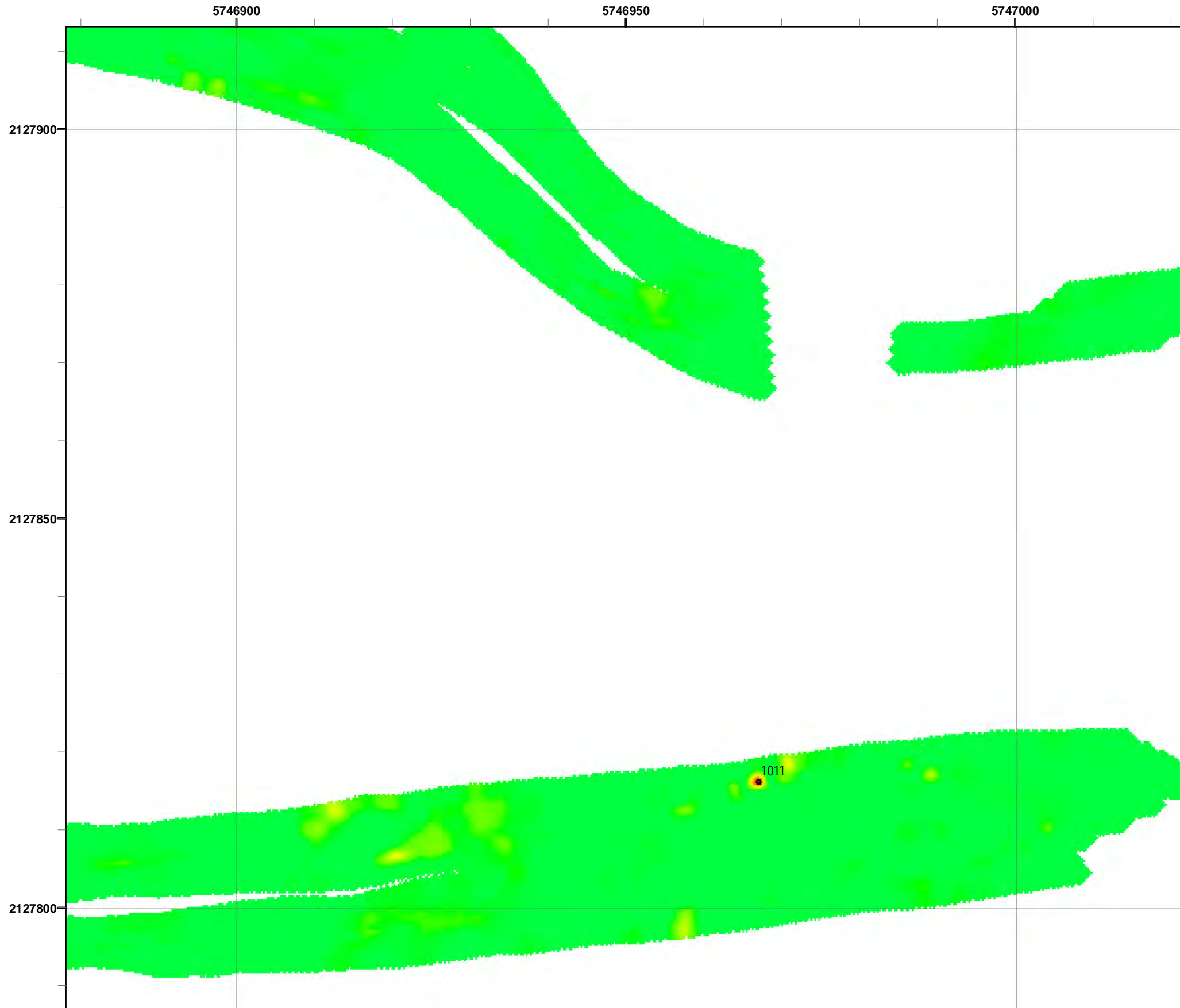
**Parker Flats MRA**  
**50mV QC-2 DGM Surveys**  
**Mapbook**

FORA ESCA RP  
Monterey County, California

**Map F2A - 180**

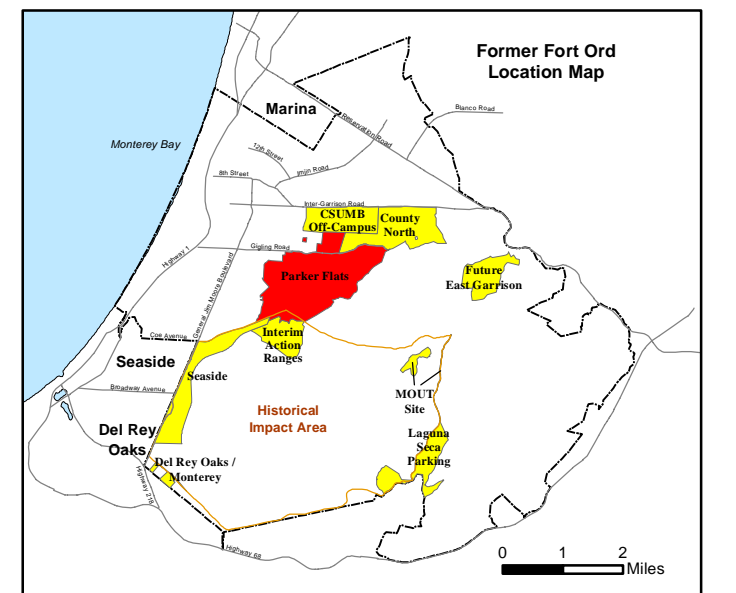
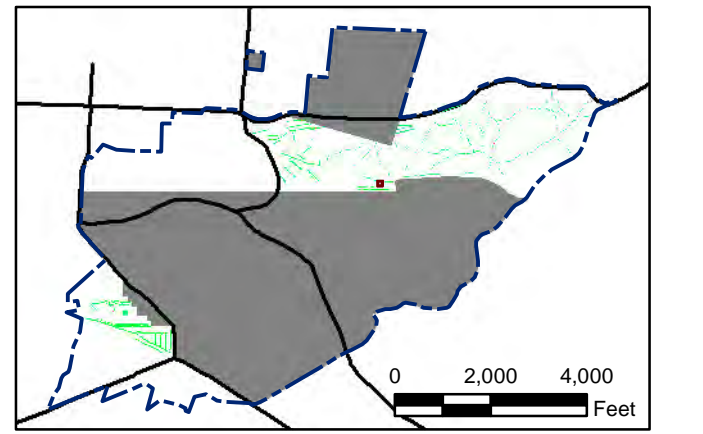


T:\Projects\Parker Flats\PF\_TIP\PF\_TIP\_Mapbooks\2012\_06\_18\_Pf\_50mV\_QC-2\_DGM\_Mpbk.mxd - 5/30/2013 @ 12:31:25 AM



# Grid C3F2I5

- Legend**
- 3000 Target Location
  - ▬ Parker Flats Munitions Response Area
  - ▬ Major Road
  - Phase I Removal Action Area Completed by Army



State Plane California IV, NAD 1983 (U.S. Survey Foot)



**Parker Flats MRA**  
**50mV QC-2 DGM Surveys**  
**Mapbook**

FORA ESCA RP  
Monterey County, California

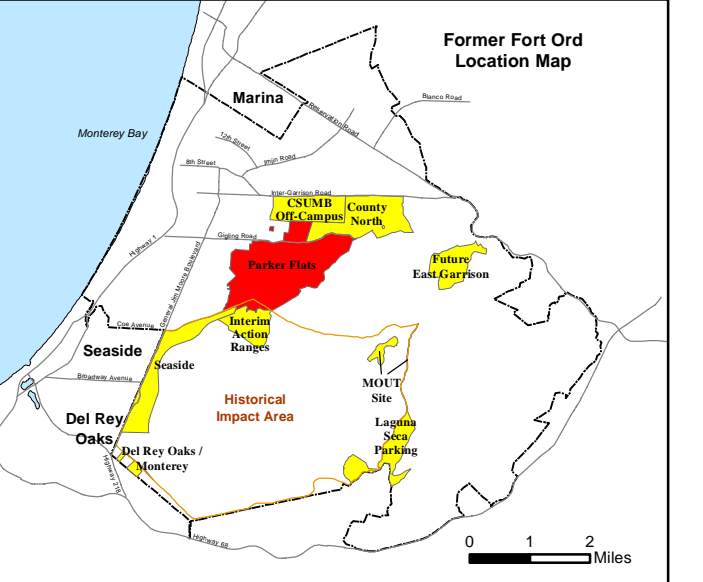
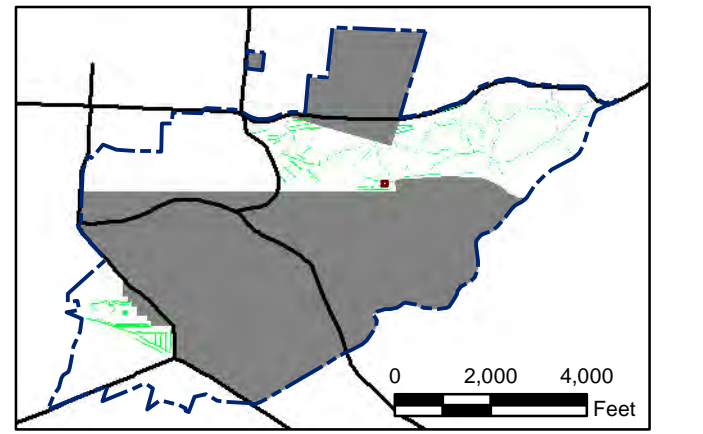
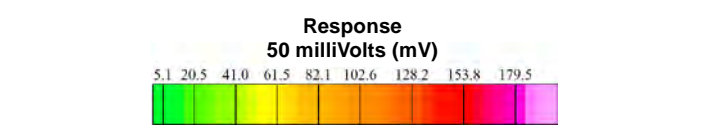
**Map F2A - 181**

T:\Projects\Parker Flats\PF\_TIP\PF\_TIP\_Mapbooks\2012\_06\_18\_Pf\_50mV\_QC-2\_DGM\_Mpbk.mxd - 5/30/2013 @ 12:31:25 AM



# Grid C3F216

- Legend**
- 3000 Target Location
  - ▬ Parker Flats Munitions Response Area
  - ▬ Major Road
  - Phase I Removal Action Area Completed by Army



State Plane California IV, NAD 1983 (U.S. Survey Foot)




**Parker Flats MRA**  
**50mV QC-2 DGM Surveys**  
**Mapbook**

FORA ESCA RP  
Monterey County, California

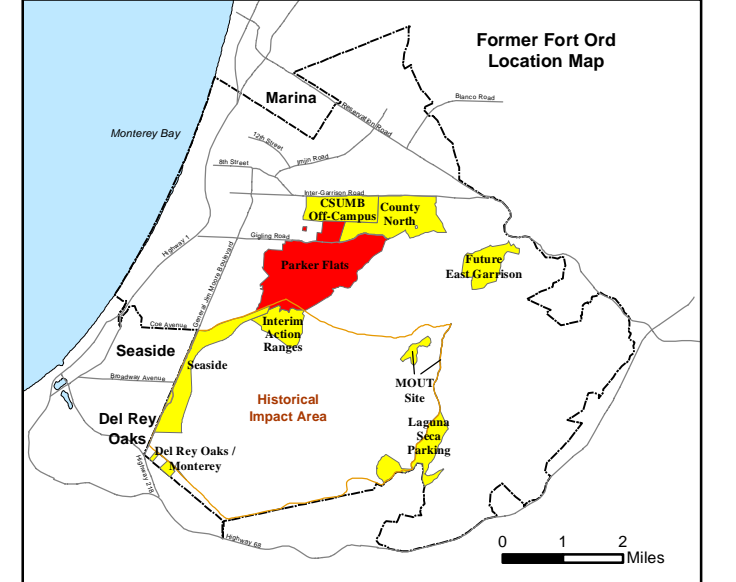
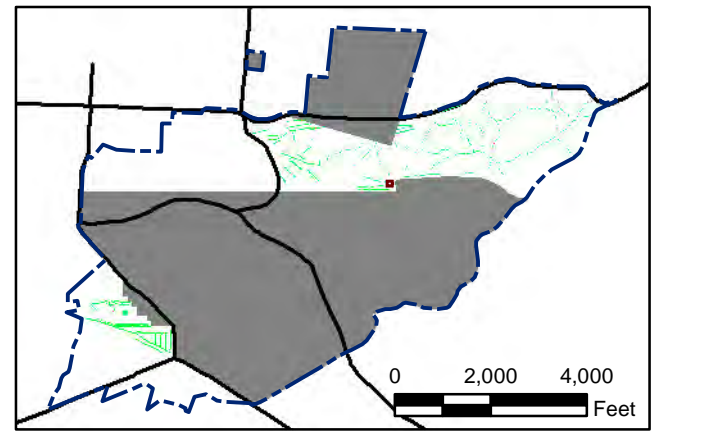
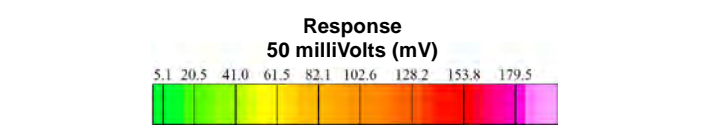
**Map F2A - 182**

T:\Projects\Parker Flats\PF\_TIP\PF\_TIP\_Mapbooks\2012\_06\_18\_PF\_50mV\_QC-2\_DGM\_Mpbk.mxd - 5/30/2013 @ 12:31:25 AM



# Grid C3F2I7

- ## Legend
- 3000 Target Location
  - ▬ Parker Flats Munitions Response Area
  - ▬ Major Road
  - Phase I Removal Action Area Completed by Army



State Plane California IV, NAD 1983 (U.S. Survey Foot)

0 15 30 Feet



**Parker Flats MRA  
50mV QC-2 DGM Surveys  
Mapbook**

FORA ESCA RP  
Monterey County, California

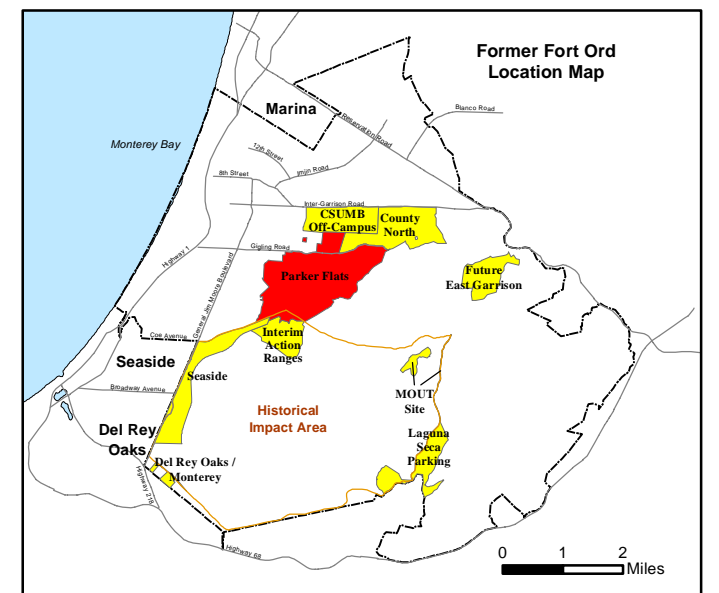
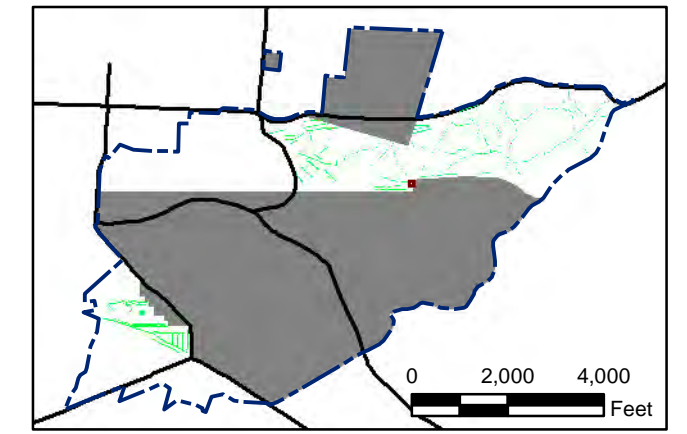
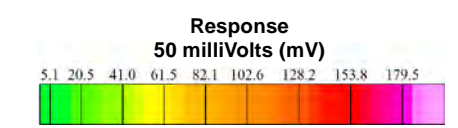
**Map F2A - 183**

T:\Projects\Parker Flats\PF\_TIP\PF\_TIP\_Mapbooks\2012\_06\_18\_Pf\_50mV\_QC-2\_DGM\_Mpbk.mxd - 5/30/2013 @ 12:31:25 AM




## Grid C3F218

- Legend**
- 3000 Target Location
  - Parker Flats Munitions Response Area
  - Major Road
  - Phase I Removal Action Area Completed by Army



State Plane California IV, NAD 1983 (U.S. Survey Foot)

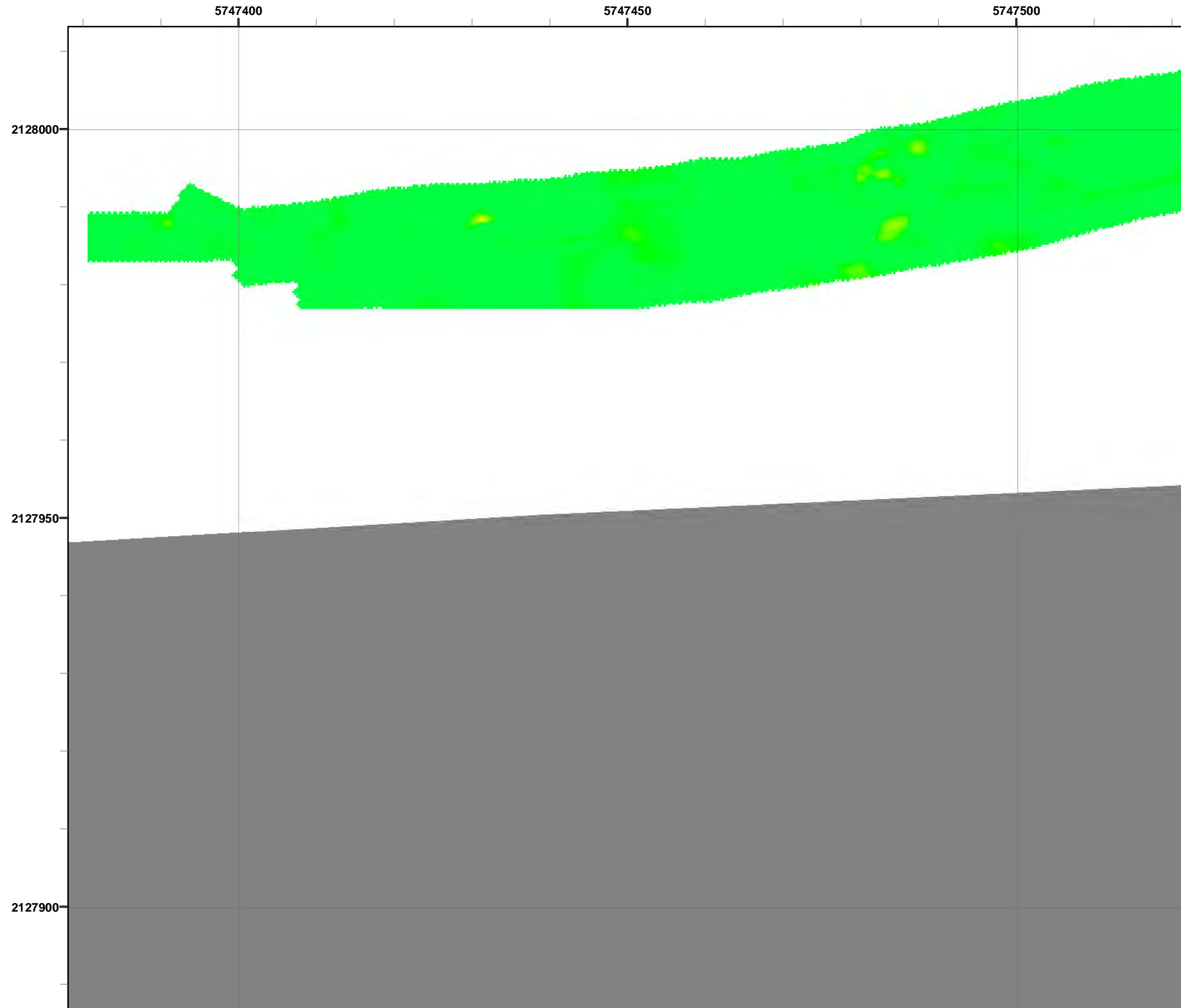


**Parker Flats MRA**  
**50mV QC-2 DGM Surveys**  
**Mapbook**

FORA ESCA RP  
Monterey County, California



T:\Projects\Parker Flats\PF\_TIP\PF\_TIP\_Mapbooks\2012\_06\_18\_PF\_50mV\_QC-2\_DGM\_Mpbk.mxd - 5/30/2013 @ 12:31:25 AM



### Legend

3000 ● Target Location

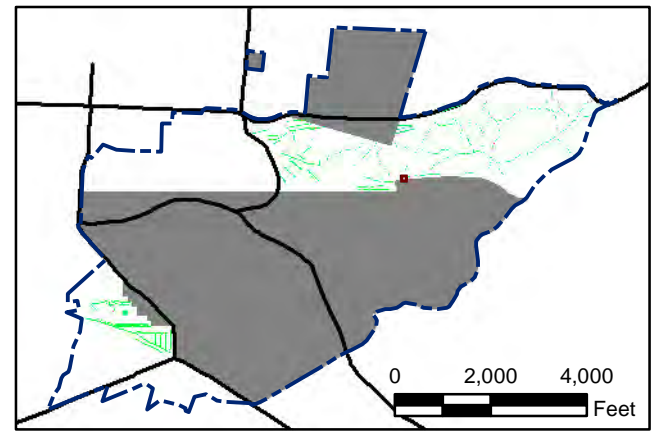
▬ Parker Flats Munitions Response Area

▬ Major Road

■ Phase I Removal Action Area Completed by Army

**Response**  
50 milliVolts (mV)

5.1	20.5	41.0	61.5	82.1	102.6	128.2	153.8	179.5
-----	------	------	------	------	-------	-------	-------	-------



State Plane California IV, NAD 1983 (U.S. Survey Foot)

0 15 30 Feet




**Parker Flats MRA**  
**50mV QC-2 DGM Surveys**  
**Mapbook**

FORA ESCA RP  
Monterey County, California

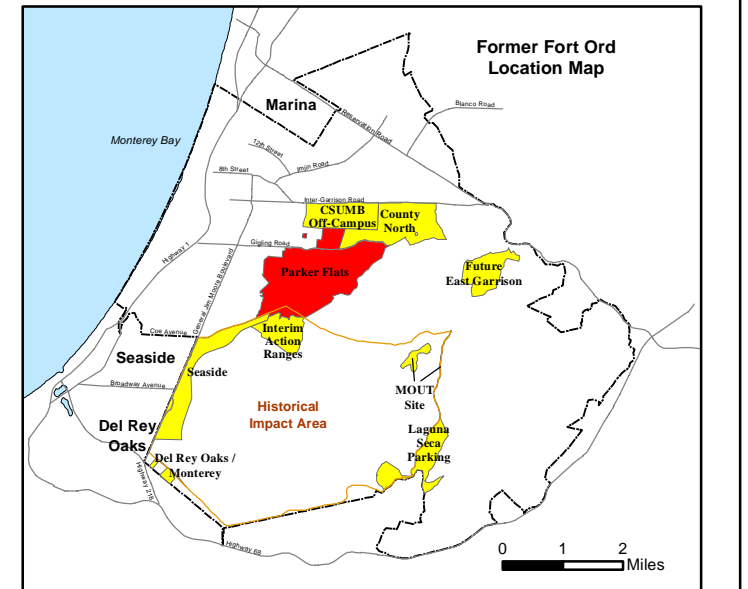
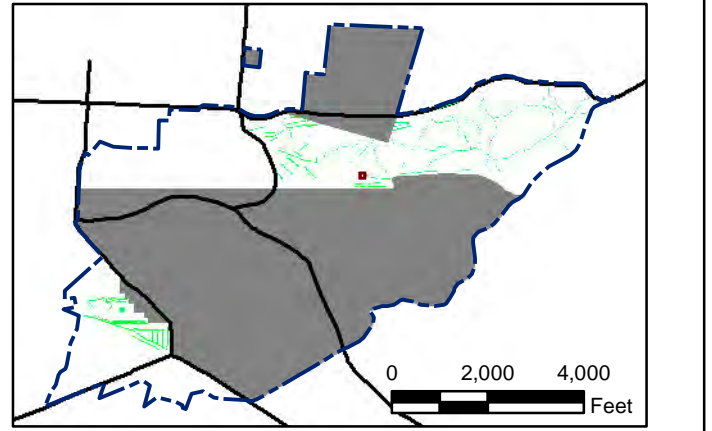
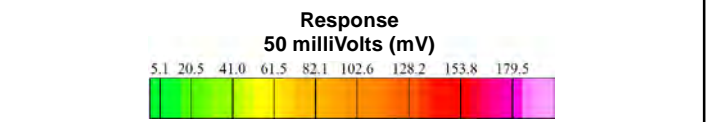
**Map F2A - 185**

T:\Projects\Parker Flats\PF\_TIP\PF\_TIP\_Mapbooks\2012\_06\_18\_PF\_50mV\_QC-2\_DGM\_Mpbk.mxd - 5/30/2013 @ 12:31:25 AM




## Grid C3F2J2

- Legend**
- 3000 Target Location
  - ▬ Parker Flats Munitions Response Area
  - ▬ Major Road
  - Phase I Removal Action Area Completed by Army



State Plane California IV, NAD 1983 (U.S. Survey Foot)



**Parker Flats MRA**  
**50mV QC-2 DGM Surveys**  
**Mapbook**

FORA ESCA RP  
Monterey County, California

**Map F2A - 186**

T:\Projects\Parker Flats\PF\_TIP\PF\_TIP\_Mapbooks\2012\_06\_18\_PF\_50mV\_QC-2\_DGM\_Mpbk.mxd - 5/30/2013 @ 12:31:25 AM

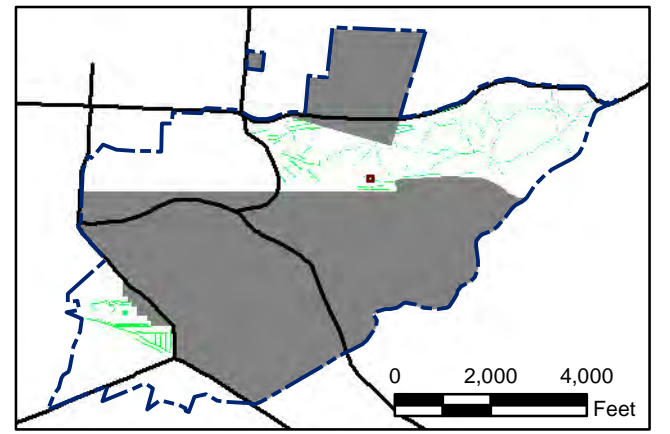


**Legend** **Grid C3F2J3**

- 3000 Target Location
- ▬ Parker Flats Munitions Response Area
- ▬ Major Road
- Phase I Removal Action Area Completed by Army

**Response**  
50 milliVolts (mV)

5.1 20.5 41.0 61.5 82.1 102.6 128.2 153.8 179.5



State Plane California IV, NAD 1983 (U.S. Survey Foot)

0 15 30 Feet




**Parker Flats MRA**  
**50mV QC-2 DGM Surveys**  
**Mapbook**

FORA ESCA RP  
Monterey County, California

**Map F2A - 187**

T:\Projects\Parker Flats\PF\_TIP\PF\_TIP\_Mapbooks\2012\_06\_18\_PF\_50mV\_QC-2\_DGM\_Mpbk.mxd - 5/30/2013 @ 12:31:25 AM



### Legend

3000 ● Target Location

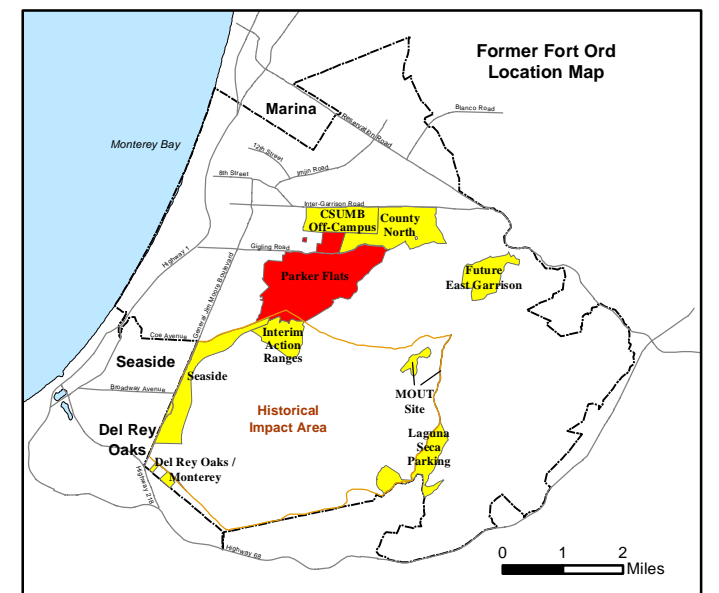
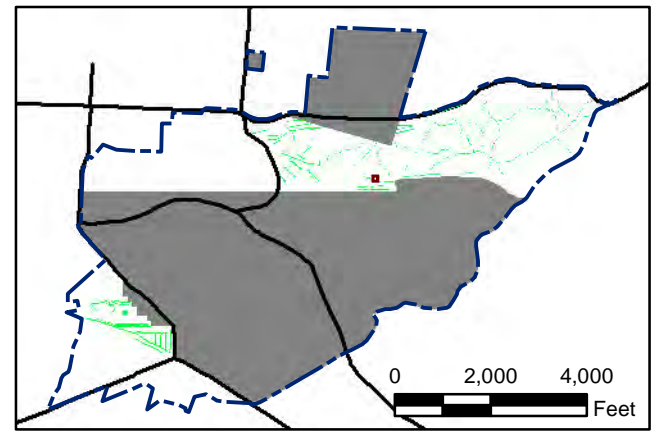
▬ Parker Flats Munitions Response Area

▬ Major Road

■ Phase I Removal Action Area Completed by Army


**Response**  
50 milliVolts (mV)

5.1 20.5 41.0 61.5 82.1 102.6 128.2 153.8 179.5



State Plane California IV, NAD 1983 (U.S. Survey Foot)

0 15 30 Feet



**Parker Flats MRA**  
**50mV QC-2 DGM Surveys**  
**Mapbook**

FORA ESCA RP  
Monterey County, California

**Map F2A - 188**



T:\Projects\Parker Flats\PF\_TIP\PF\_TIP\_Mapbooks\2012\_06\_18\_Pf\_50mV\_QC-2\_DGM\_Mpbk.mxd - 5/30/2013 @ 12:31:25 AM



### Legend

- Target Location
- Parker Flats Munitions Response Area
- Major Road
- Phase I Removal Action Area Completed by Army

### Grid C3F2J5

**Response**  
50 milliVolts (mV)

0 2,000 4,000 Feet

0 1 2 Miles

State Plane California IV, NAD 1983 (U.S. Survey Foot)

0 15 30 Feet

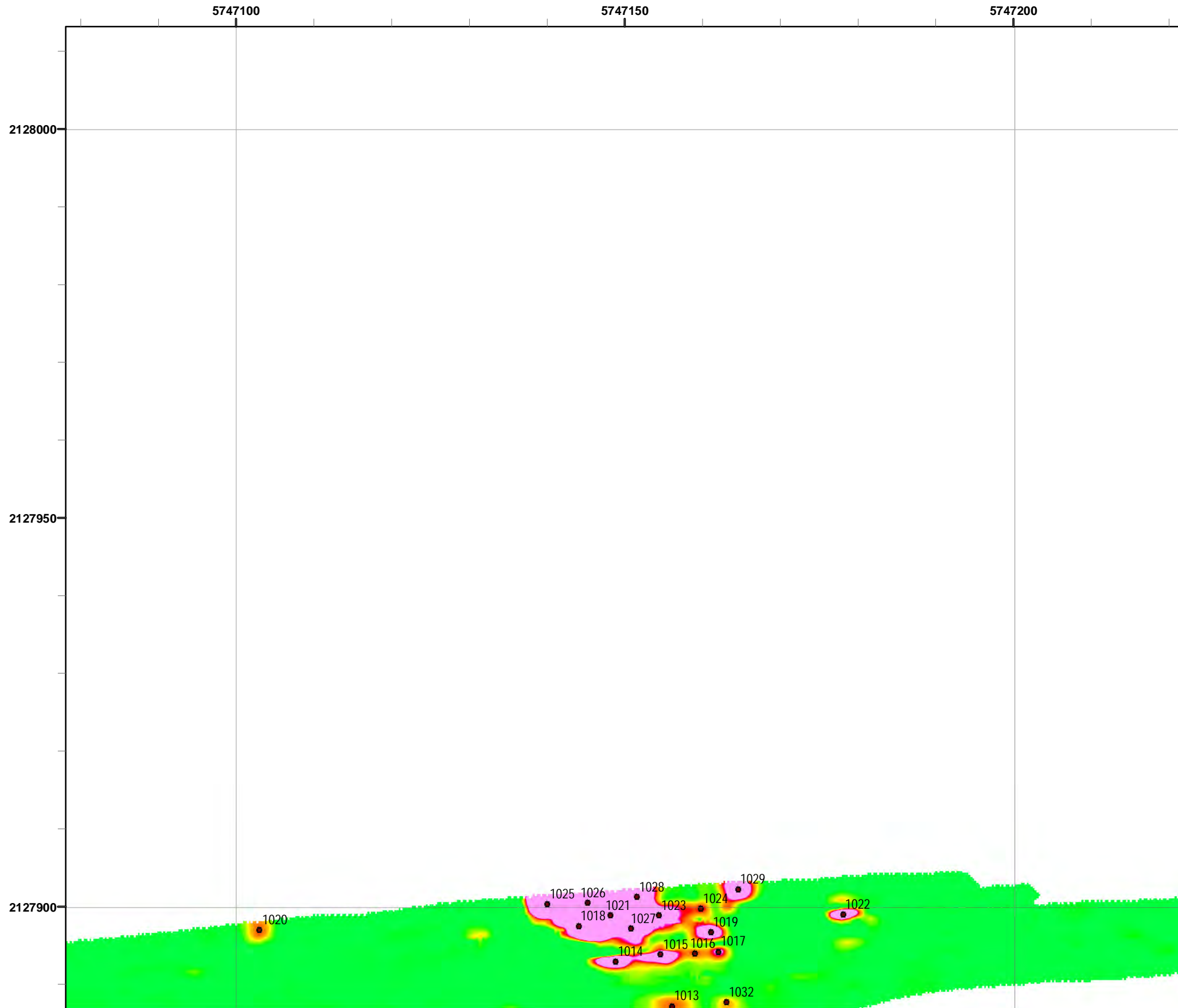
**Parker Flats MRA**  
**50mV QC-2 DGM Surveys**  
**Mapbook**

FORA ESCA RP  
Monterey County, California

---

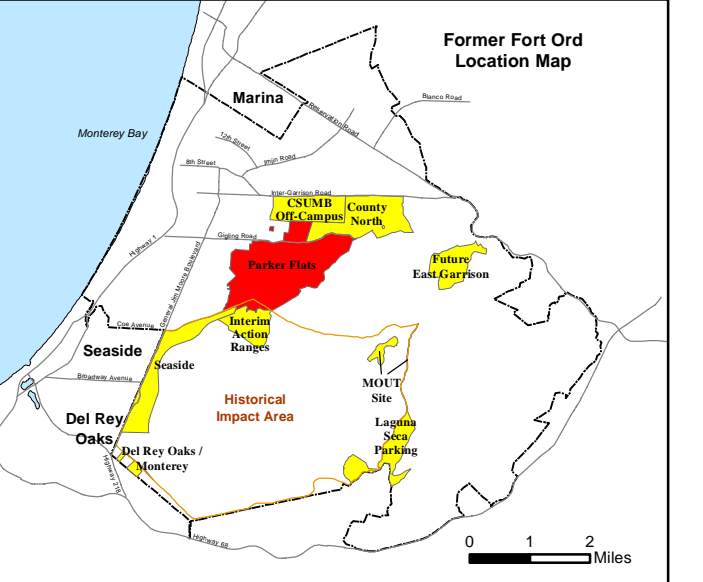
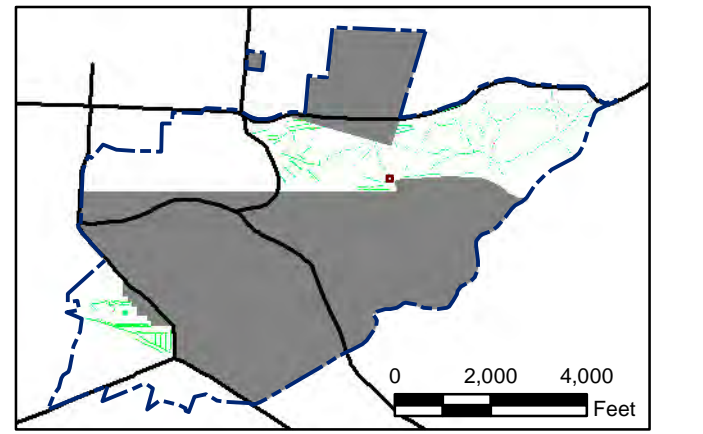
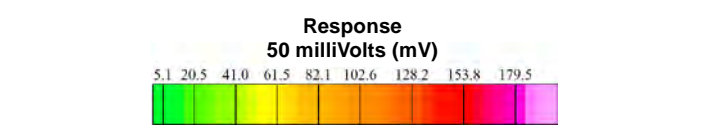
**Map F2A - 189**

T:\Projects\Parker Flats\PF\_TIP\PF\_TIP\_Mapbooks\2012\_06\_18\_Pf\_50mV\_QC-2\_DGM\_Mpbk.mxd - 5/30/2013 @ 12:31:25 AM



# Grid C3F2J7

- Legend**
- 3000 Target Location
  - ▬ Parker Flats Munitions Response Area
  - ▬ Major Road
  - Phase I Removal Action Area Completed by Army



State Plane California IV, NAD 1983 (U.S. Survey Foot)




**Parker Flats MRA**  
**50mV QC-2 DGM Surveys**  
**Mapbook**

FORA ESCA RP  
Monterey County, California

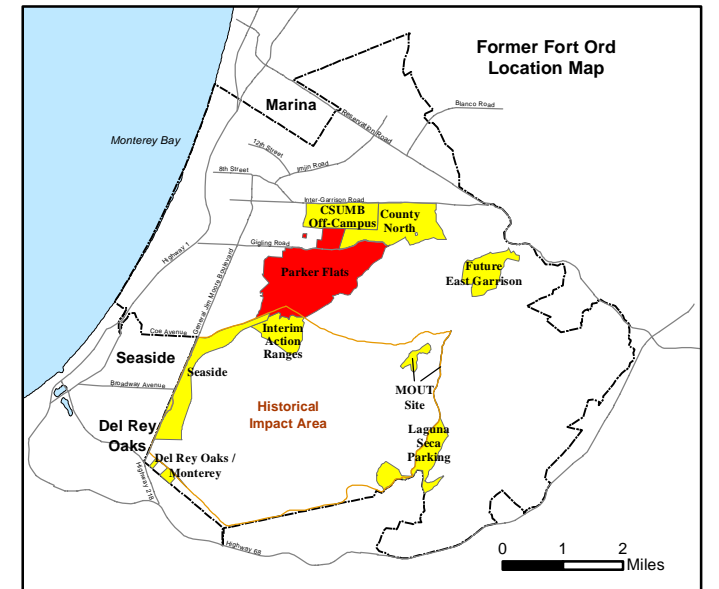
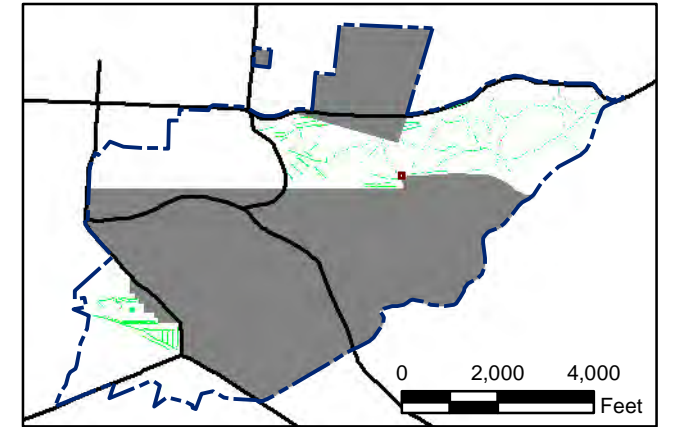
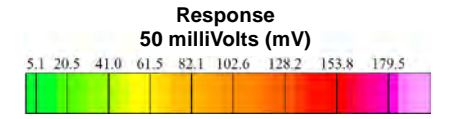
**Map F2A - 190**

T:\Projects\Parker Flats\PF\_TIP\PF\_TIP\_Mapbooks\2012\_06\_18\_Pf\_50mV\_QC-2\_DGM\_Mpbk.mxd - 5/30/2013 @ 12:31:25 AM



# Grid C3F2J8

- Legend**
- 3000 Target Location
  - ▬ Parker Flats Munitions Response Area
  - ▬ Major Road
  - Phase I Removal Action Area Completed by Army



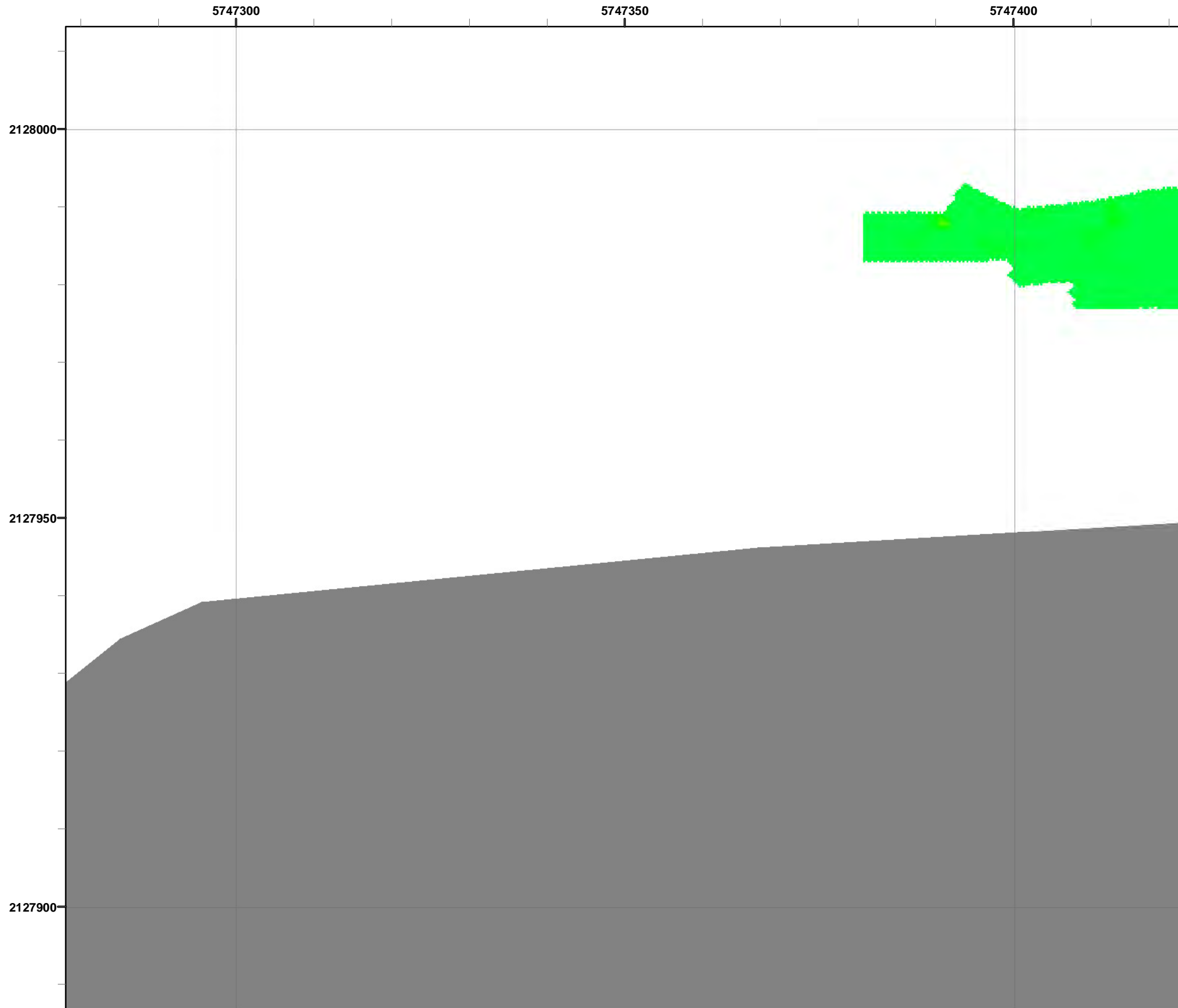
State Plane California IV, NAD 1983 (U.S. Survey Foot)



**Parker Flats MRA**  
**50mV QC-2 DGM Surveys**  
**Mapbook**

FORA ESCA RP  
Monterey County, California

T:\Projects\Parker Flats\PF\_TIP\PF\_TIP\_Mapbooks\2012\_06\_18\_Pf\_50mV\_QC-2\_DGM\_Mpbk.mxd - 5/30/2013 @ 12:31:25 AM



### Legend


- Target Location
- Parker Flats Munitions Response Area
- Major Road
- Phase I Removal Action Area Completed by Army

### Grid C3F2J9

**Response**  
50 milliVolts (mV)

0 1 2 Miles

State Plane California IV, NAD 1983 (U.S. Survey Foot)




**Parker Flats MRA  
50mV QC-2 DGM Surveys  
Mapbook**

FORA ESCA RP  
Monterey County, California

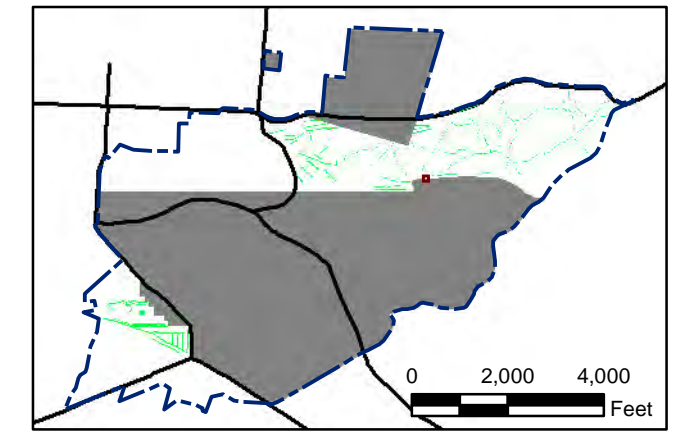
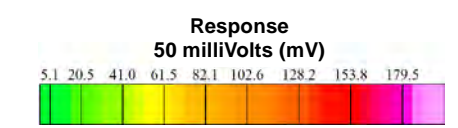


T:\Projects\Parker Flats\PF\_TIP\PF\_TIP\_Mapbooks\2012\_06\_18\_Pf\_50mV\_QC-2\_DGM\_Mpbk.mxd - 5/30/2013 @ 12:31:25 AM



# Grid C3F3J1

- Legend**
- 3000 Target Location
  - ▬ Parker Flats Munitions Response Area
  - ▬ Major Road
  - Phase I Removal Action Area Completed by Army



State Plane California IV, NAD 1983 (U.S. Survey Foot)



**Parker Flats MRA**  
**50mV QC-2 DGM Surveys**  
**Mapbook**

FORA ESCA RP  
Monterey County, California

**Map F2A - 193**

T:\Projects\Parker Flats\PF\_TIP\PF\_TIP\_Mapbooks\2012\_06\_18\_PF\_50mV\_QC-2\_DGM\_Mpbk.mxd - 5/30/2013 @ 12:31:25 AM

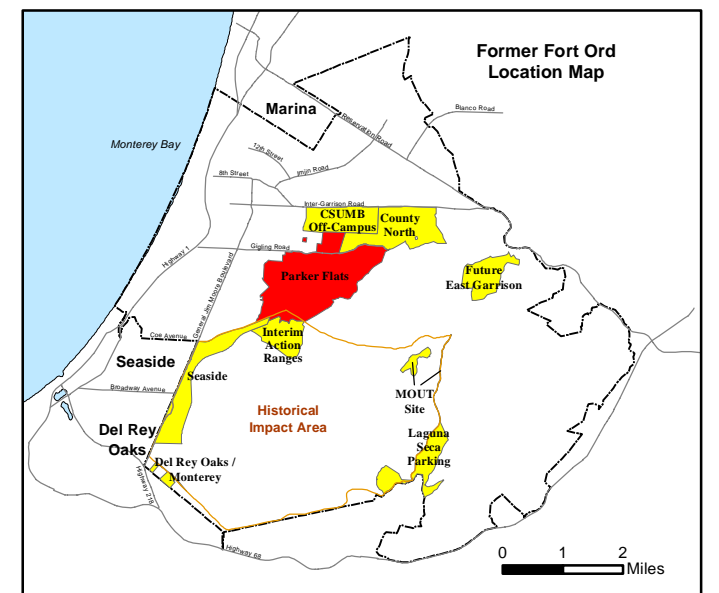
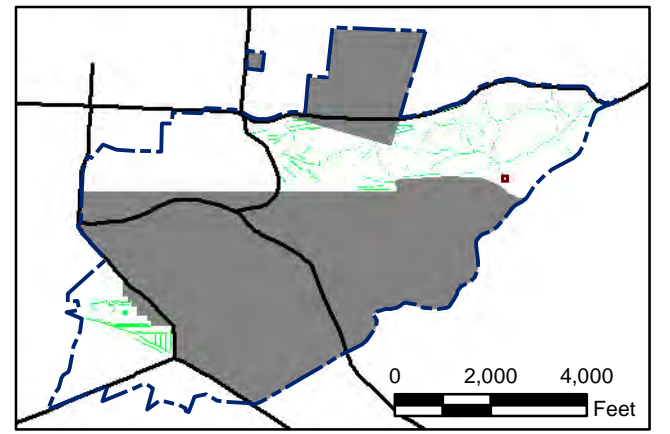


**Legend** **Grid C3F5J1**

- 3000 Target Location
- ▬ Parker Flats Munitions Response Area
- ▬ Major Road
- Phase I Removal Action Area Completed by Army

**Response**  
50 milliVolts (mV)

5.1	20.5	41.0	61.5	82.1	102.6	128.2	153.8	179.5
-----	------	------	------	------	-------	-------	-------	-------



State Plane California IV, NAD 1983 (U.S. Survey Foot)

0 15 30 Feet

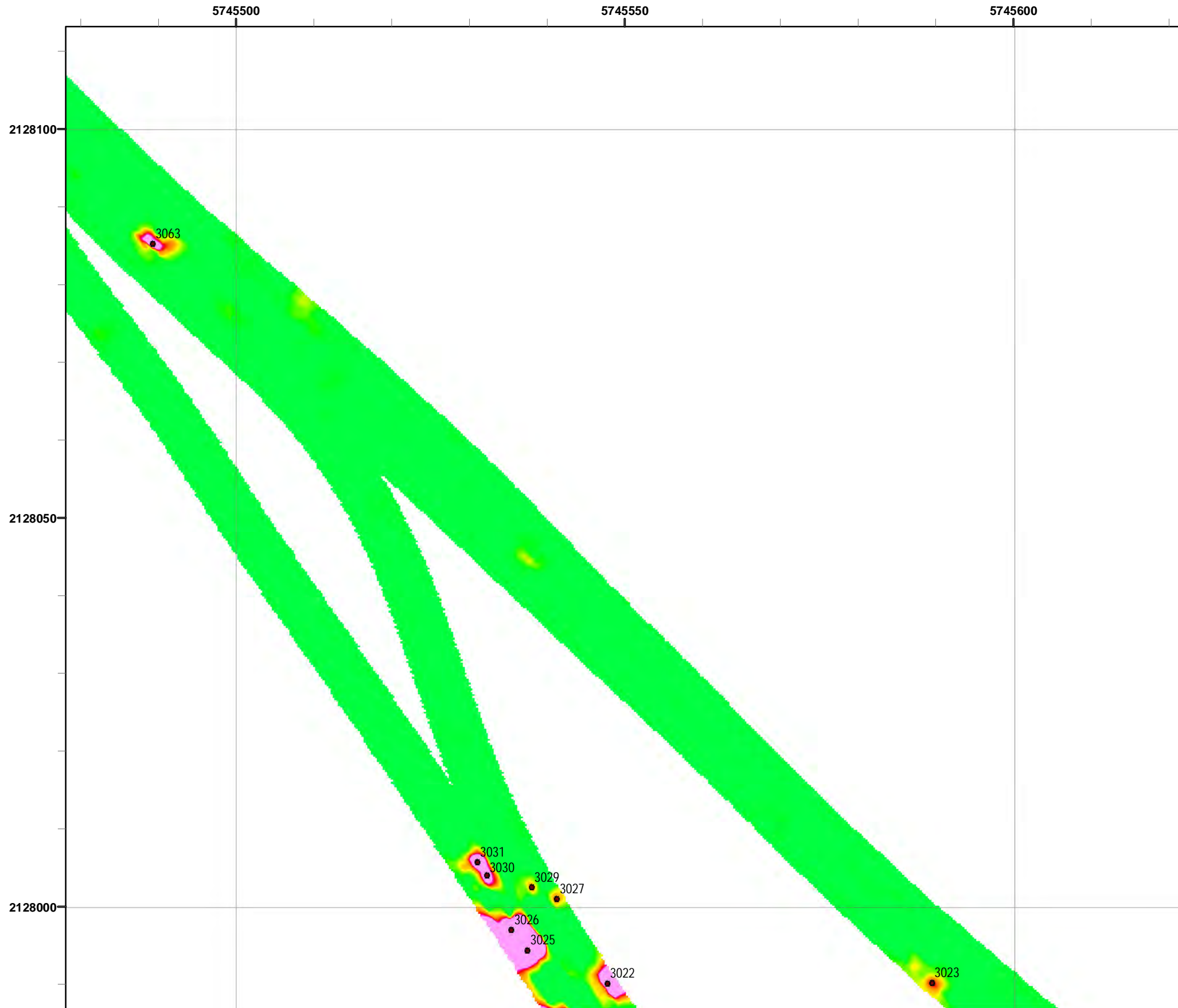


**Parker Flats MRA**  
**50mV QC-2 DGM Surveys**  
**Mapbook**

FORA ESCA RP  
Monterey County, California

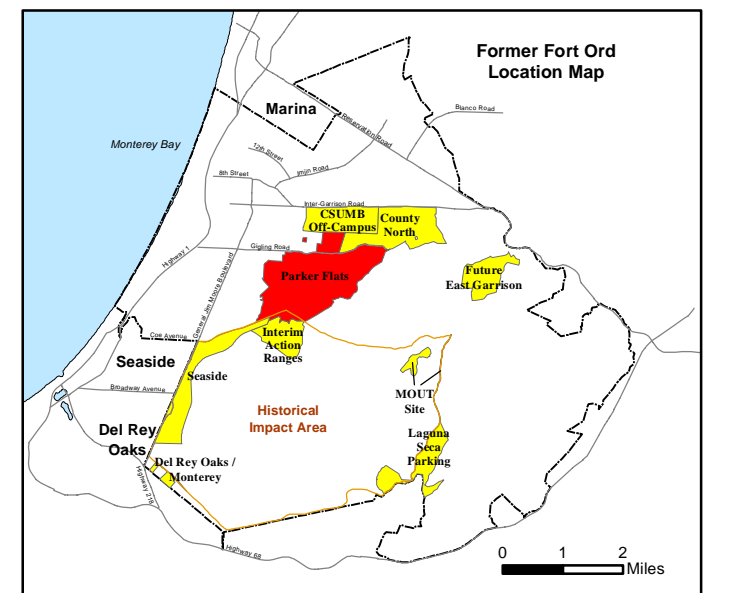
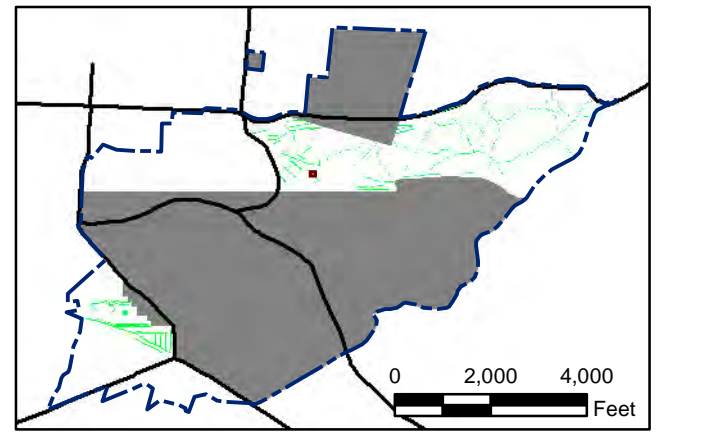
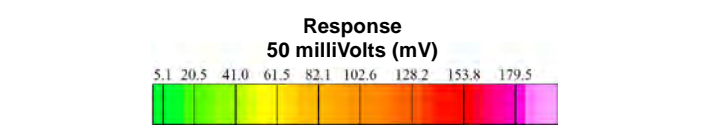
**Map F2A - 194**

T:\Projects\Parker Flats\PF\_TIP\PF\_TIP\_Mapbooks\2012\_06\_18\_PF\_50mV\_QC-2\_DGM\_Mpbk.mxd - 5/30/2013 @ 12:31:25 AM



# Grid C3G1A1

- Legend**
- 3000 Target Location
  - ▬ Parker Flats Munitions Response Area
  - ▬ Major Road
  - Phase I Removal Action Area Completed by Army



State Plane California IV, NAD 1983 (U.S. Survey Foot)

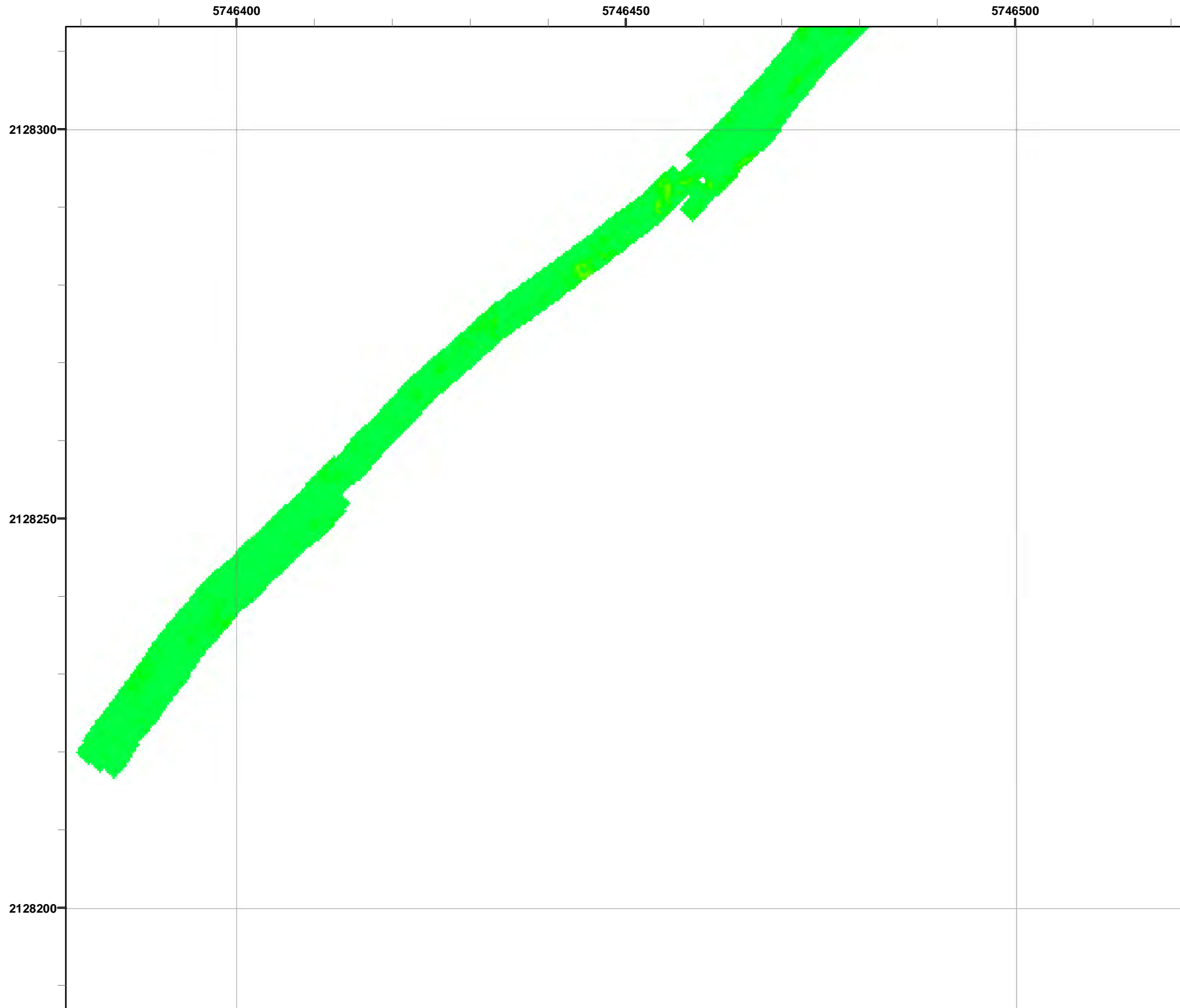


**Parker Flats MRA**  
**50mV QC-2 DGM Surveys**  
**Mapbook**

FORA ESCA RP  
Monterey County, California

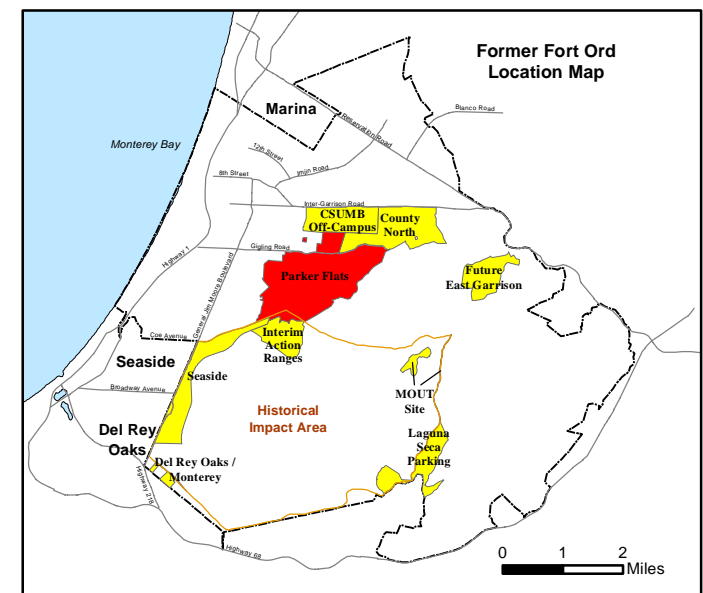
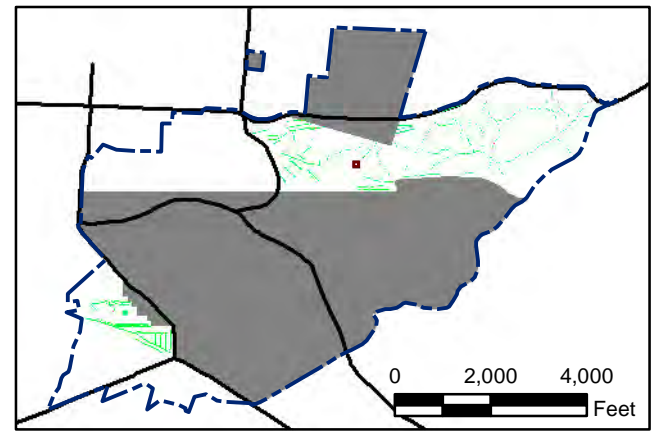
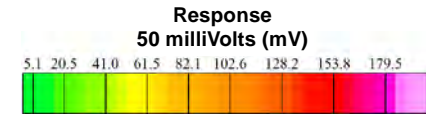
**Map F2A - 195**

T:\Projects\Parker Flats\PF\_TIP\PF\_TIP\_Mapbooks\2012\_06\_18\_Pf\_50mV\_QC-2\_DGM\_Mpbk.mxd - 5/30/2013 @ 12:31:25 AM




# Grid C3G1C0

- Legend**
- 3000 Target Location
  - ▬ Parker Flats Munitions Response Area
  - ▬ Major Road
  - Phase I Removal Action Area Completed by Army



State Plane California IV, NAD 1983 (U.S. Survey Foot)




**Parker Flats MRA**  
**50mV QC-2 DGM Surveys**  
**Mapbook**

FORA ESCA RP  
Monterey County, California

**Map F2A - 196**

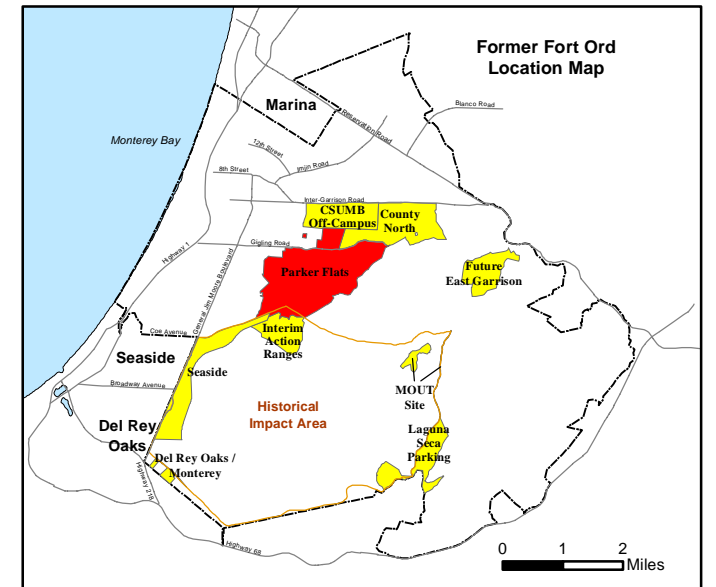
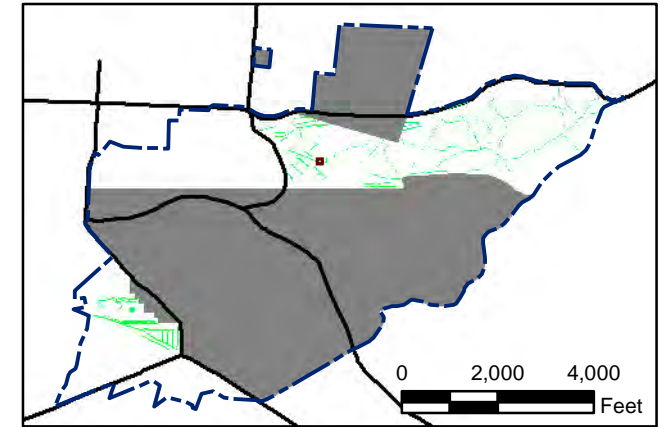
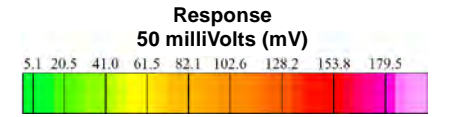


T:\Projects\Parker Flats\PF\_TIP\PF\_TIP\_Mapbooks\2012\_06\_18\_PF\_50mV\_QC-2\_DGM\_Mpbk.mxd - 5/30/2013 @ 12:31:25 AM



# Grid C3G1C1

- Legend**
- 3000 Target Location
  - ▬ Parker Flats Munitions Response Area
  - ▬ Major Road
  - Phase I Removal Action Area Completed by Army



State Plane California IV, NAD 1983 (U.S. Survey Foot)



**Parker Flats MRA**  
**50mV QC-2 DGM Surveys**  
**Mapbook**

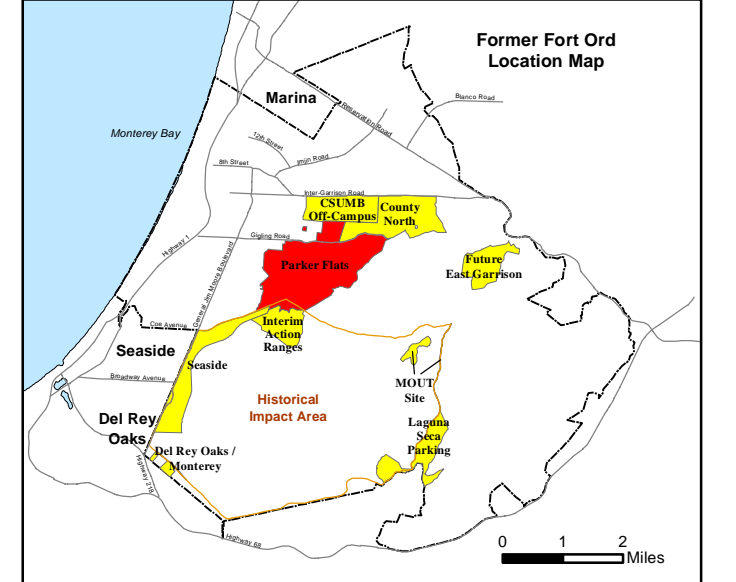
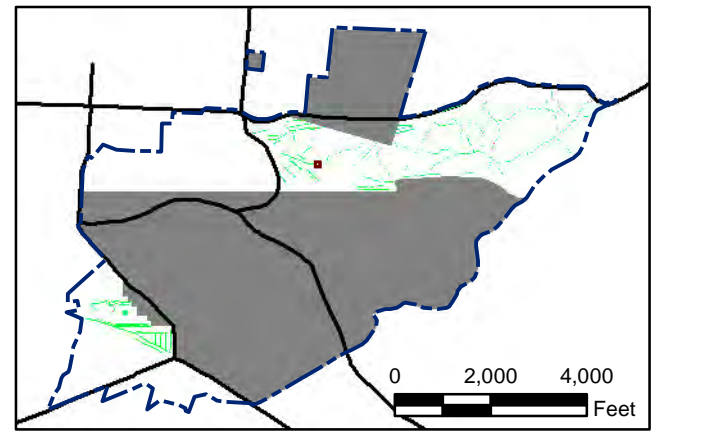
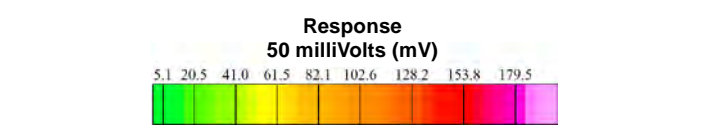
FORA ESCA RP  
Monterey County, California

T:\Projects\Parker Flats\PF\_TIP\PF\_TIP\_Mapbooks\2012\_06\_18\_PF\_50mV\_QC-2\_DGM\_Mapbk.mxd - 5/30/2013 @ 12:31:25 AM



# Grid C3G1C2

- Legend**
- 3000 Target Location
  - ▬ Parker Flats Munitions Response Area
  - ▬ Major Road
  - Phase I Removal Action Area Completed by Army



State Plane California IV, NAD 1983 (U.S. Survey Foot)




**Parker Flats MRA**  
**50mV QC-2 DGM Surveys**  
**Mapbook**

FORA ESCA RP  
Monterey County, California

**Map F2A - 198**

T:\Projects\Parker Flats\PF\_TIP\PF\_TIP\_Mapbooks\2012\_06\_18\_PF\_50mV\_QC-2\_DGM\_Mpbk.mxd - 5/30/2013 @ 12:31:25 AM

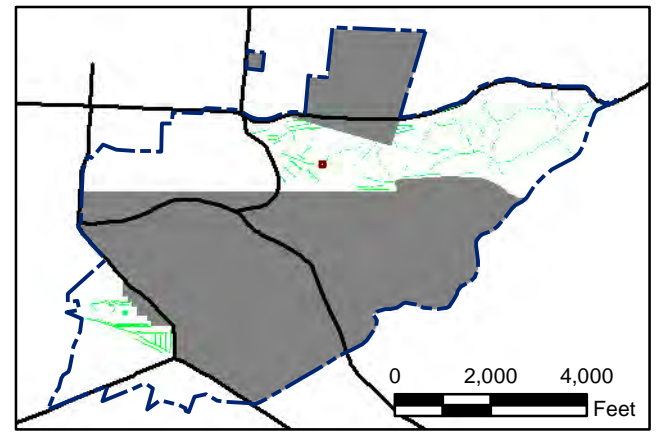


**Legend** **Grid C3G1C3**

- 3000 Target Location
- ▬ Parker Flats Munitions Response Area
- ▬ Major Road
- Phase I Removal Action Area Completed by Army

**Response**  
50 milliVolts (mV)

5.1 20.5 41.0 61.5 82.1 102.6 128.2 153.8 179.5



State Plane California IV, NAD 1983 (U.S. Survey Foot)

0 15 30 Feet



**Parker Flats MRA**  
**50mV QC-2 DGM Surveys**  
**Mapbook**

FORA ESCA RP  
Monterey County, California

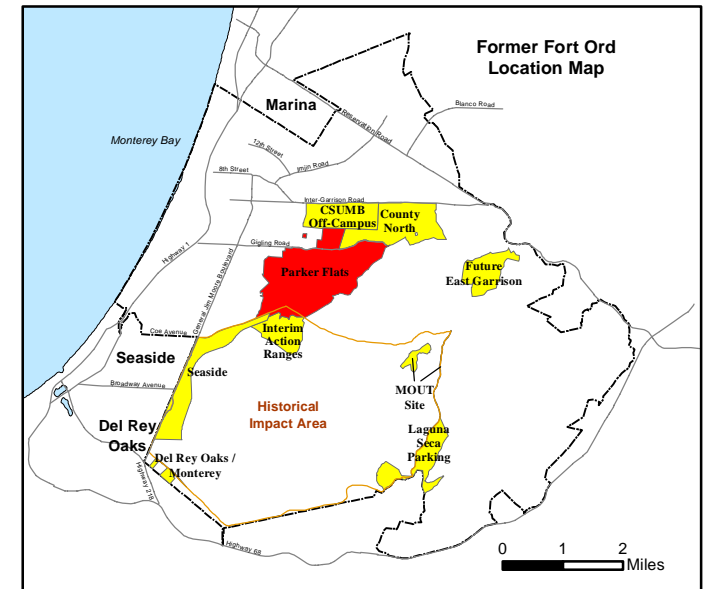
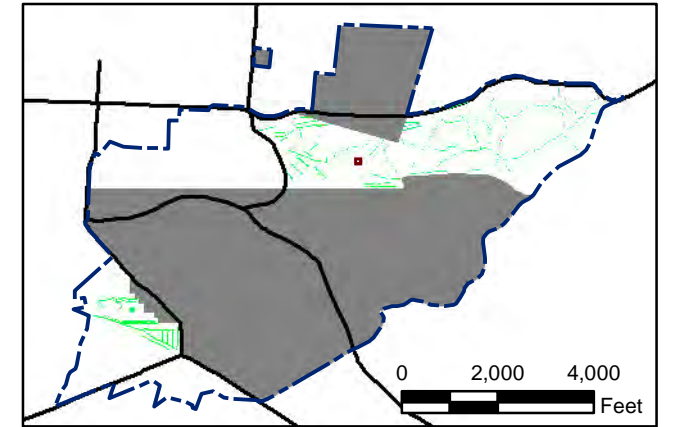
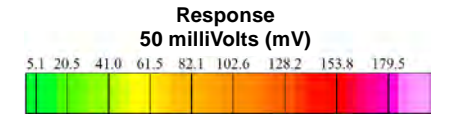
**Map F2A - 199**

T:\Projects\Parker Flats\PF\_TIP\PF\_TIP\_Mapbooks\2012\_06\_18\_PF\_50mV\_QC-2\_DGM\_Mpbk.mxd - 5/30/2013 @ 12:31:25 AM



# Grid C3G1C9

- Legend**
- 3000 Target Location
  - ▬ Parker Flats Munitions Response Area
  - ▬ Major Road
  - Phase I Removal Action Area Completed by Army



State Plane California IV, NAD 1983 (U.S. Survey Foot)



**Parker Flats MRA**  
**50mV QC-2 DGM Surveys**  
**Mapbook**

FORA ESCA RP  
Monterey County, California

**Map F2A - 200**