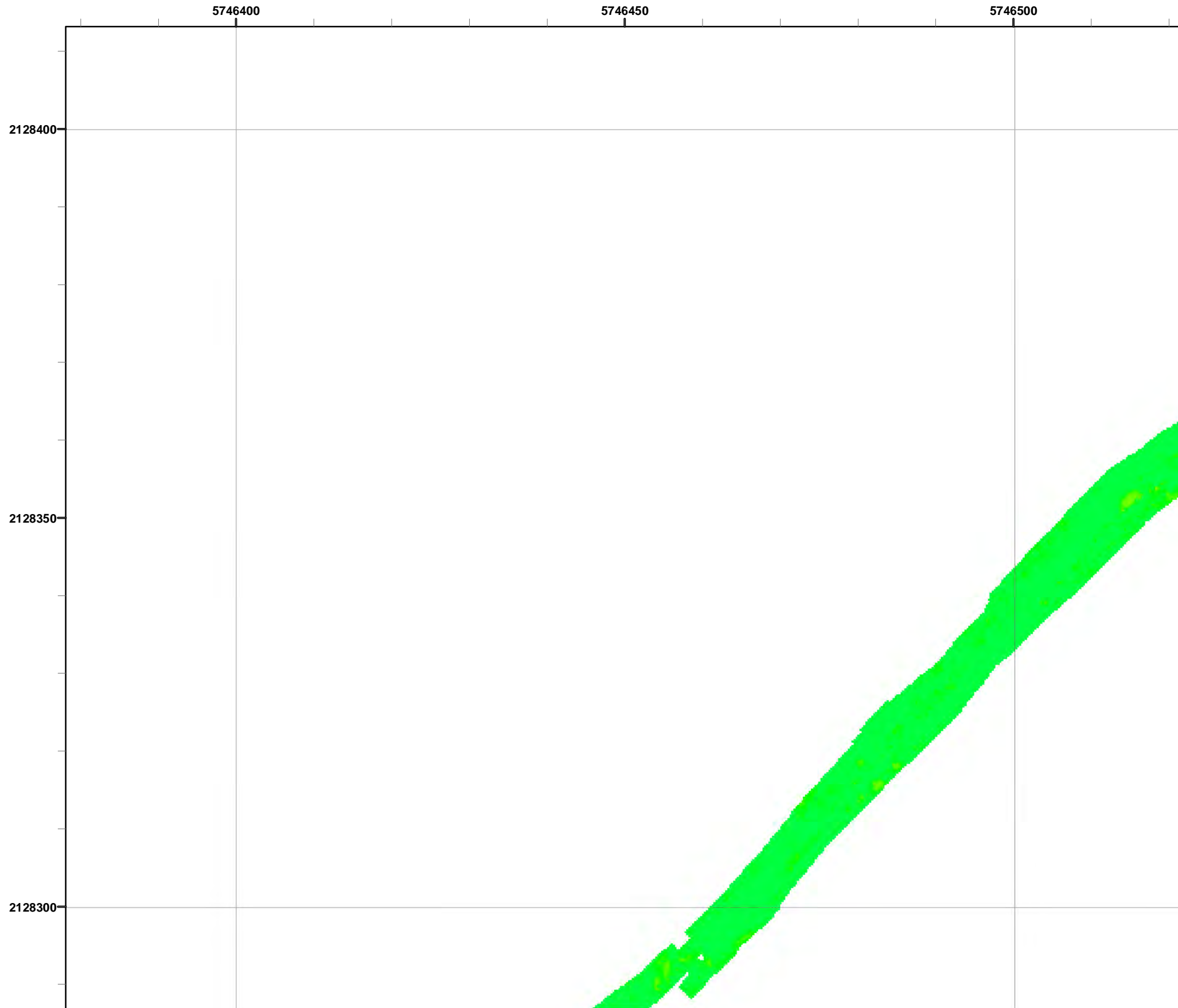
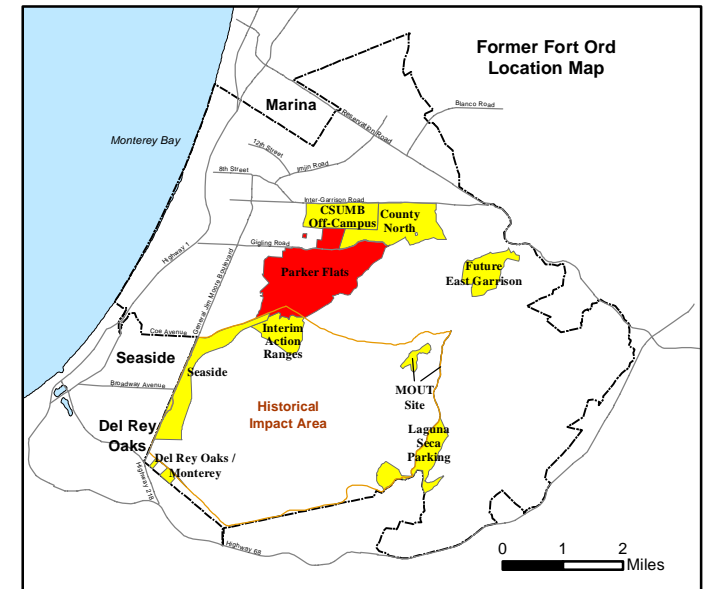
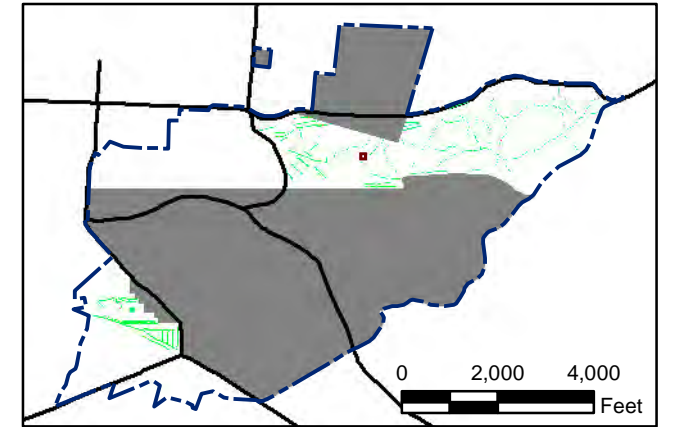
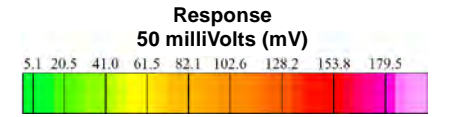


T:\Projects\Parker Flats\PF_TIP\PF_TIP_Mapbooks\2012_06_18_Pf_50mV_QC-2_DGM_Mpbk.mxd - 5/30/2013 @ 12:41:18 AM



Grid C3G1D0

- Legend**
- 3000 Target Location
 - ▬ Parker Flats Munitions Response Area
 - ▬ Major Road
 - Phase I Removal Action Area Completed by Army




State Plane California IV, NAD 1983 (U.S. Survey Foot)



Parker Flats MRA
50mV QC-2 DGM Surveys
Mapbook

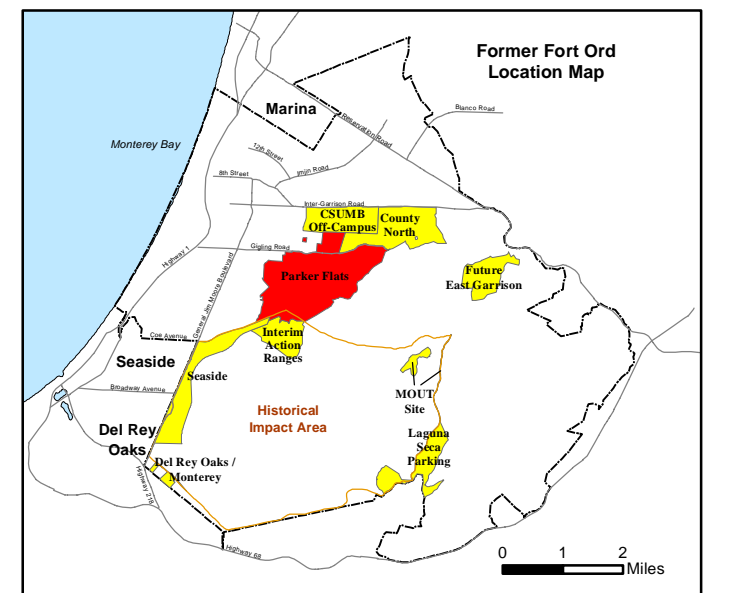
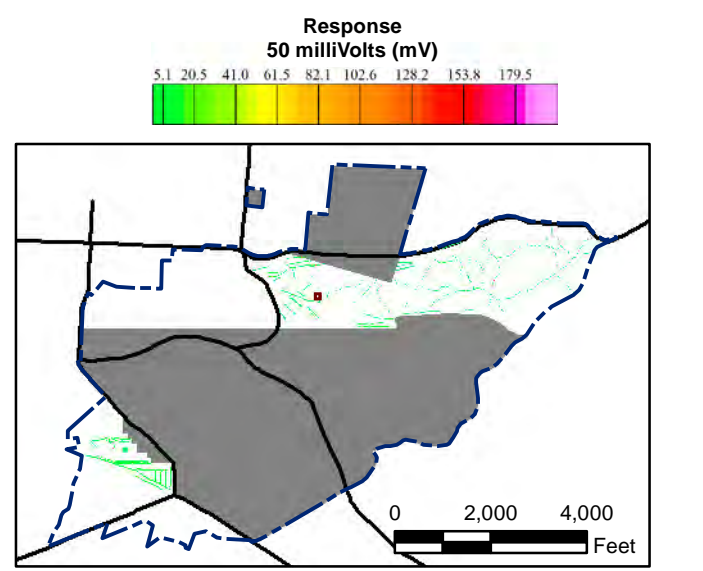
FORA ESCA RP
Monterey County, California

T:\Projects\Parker Flats\PF_TIP\PF_TIP_Mapbooks\2012_06_18_Pf_50mV_QC-2_DGM_Mpbk.mxd - 5/30/2013 @ 12:41:18 AM



Grid C3G1D2

- Legend**
- 3000 Target Location
 - ▬ Parker Flats Munitions Response Area
 - ▬ Major Road
 - Phase I Removal Action Area Completed by Army



State Plane California IV, NAD 1983 (U.S. Survey Foot)

0 15 30 Feet




Parker Flats MRA
50mV QC-2 DGM Surveys
Mapbook

FORA ESCA RP
 Monterey County, California

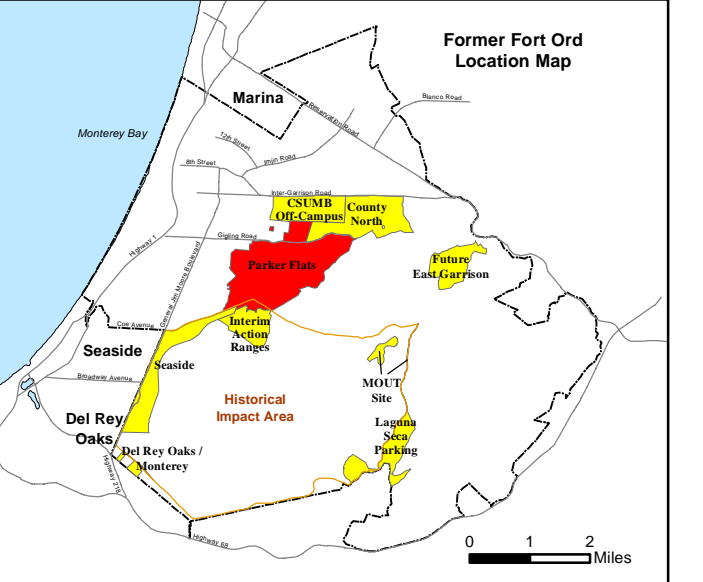
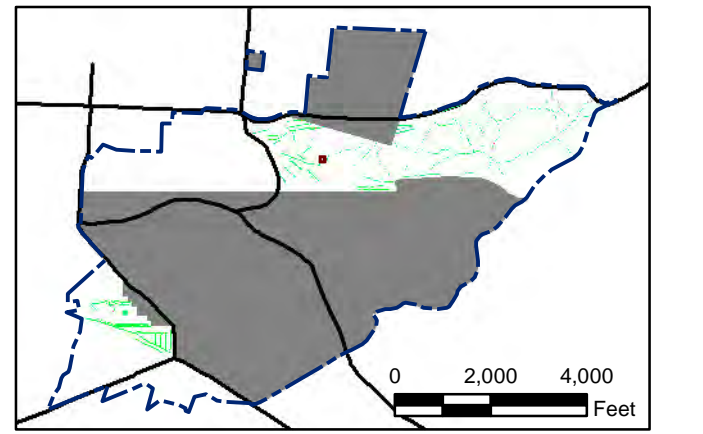
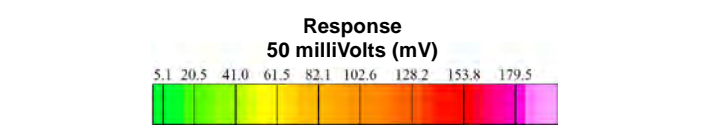
Map F2A - 202

T:\Projects\Parker Flats\PF_TIP\PF_TIP_Mapbooks\2012_06_18_Pf_50mV_QC-2_DGM_Mpbk.mxd - 5/30/2013 @ 12:41:18 AM



Grid C3G1D3

- Legend**
- 3000 Target Location
 - ▬ Parker Flats Munitions Response Area
 - ▬ Major Road
 - Phase I Removal Action Area Completed by Army



State Plane California IV, NAD 1983 (U.S. Survey Foot)

0 15 30 Feet




Parker Flats MRA
50mV QC-2 DGM Surveys
Mapbook

FORA ESCA RP
Monterey County, California

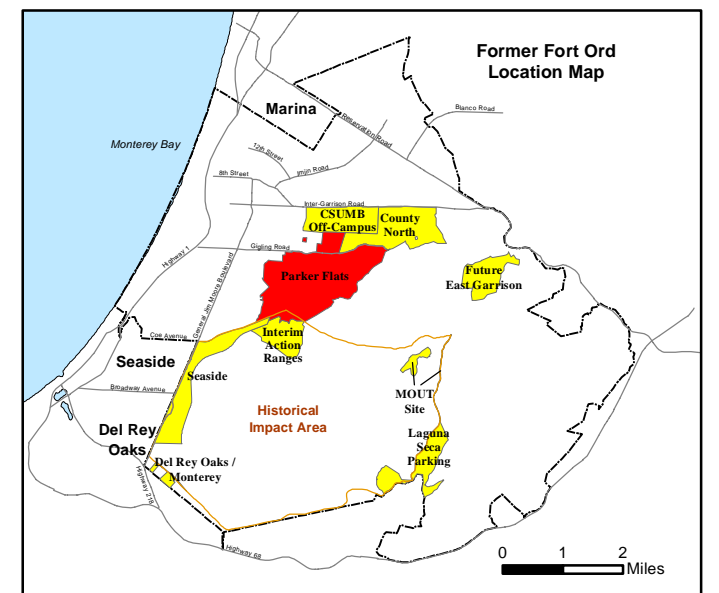
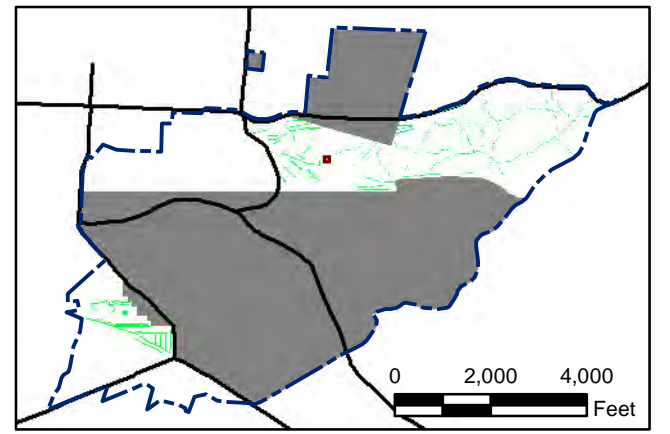
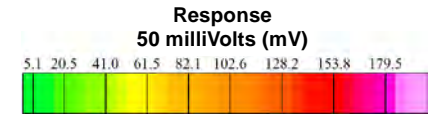
Map F2A - 203

T:\Projects\Parker Flats\PF_TIP\PF_TIP_Mapbooks\2012_06_18_Pf_50mV_QC-2_DGM_Mpbk.mxd - 5/30/2013 @ 12:41:18 AM




Grid C3G1D4

- Legend**
- 3000 Target Location
 - ▬ Parker Flats Munitions Response Area
 - ▬ Major Road
 - Phase I Removal Action Area Completed by Army



State Plane California IV, NAD 1983 (U.S. Survey Foot)

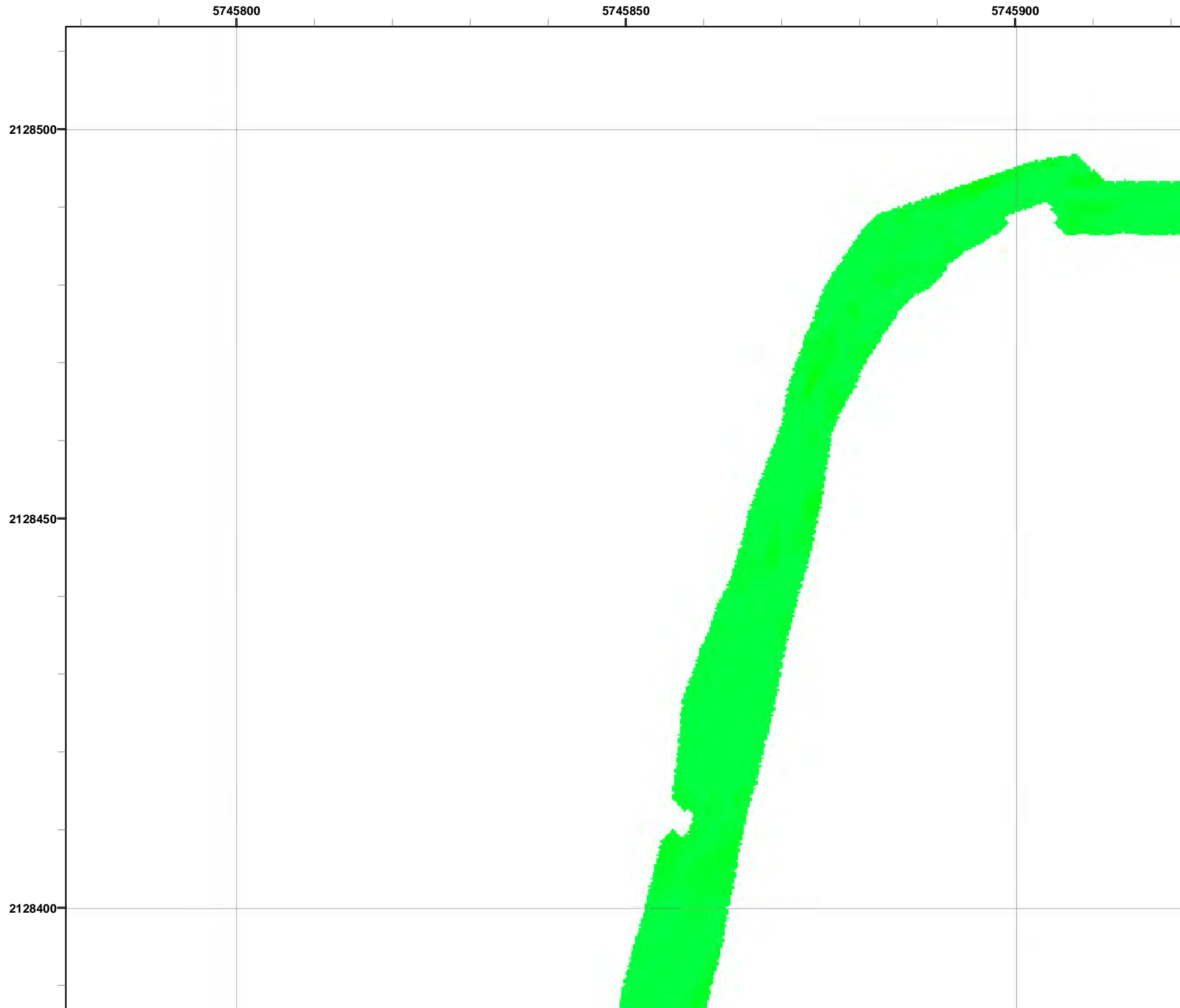


Parker Flats MRA
50mV QC-2 DGM Surveys
Mapbook

FORA ESCA RP
Monterey County, California

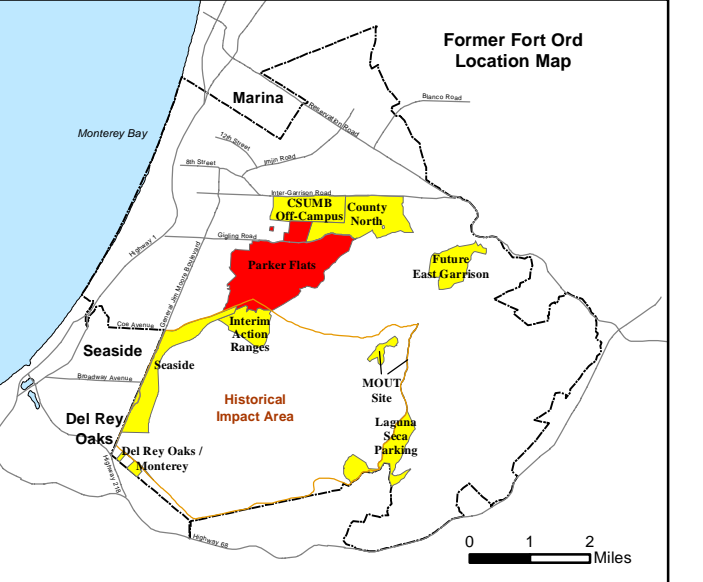
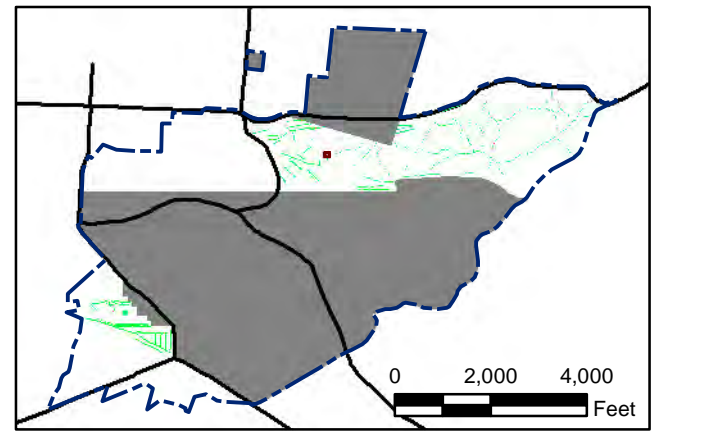
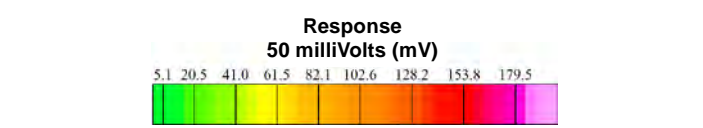
Map F2A - 204

T:\Projects\Parker Flats\PF_TIP\PF_TIP_Mapbooks\2012_06_18_Pf_50mV_QC-2_DGM_Mpbk.mxd - 5/30/2013 @ 12:41:18 AM



Grid C3G1E4

- Legend**
- 3000 Target Location
 - ▬ Parker Flats Munitions Response Area
 - ▬ Major Road
 - Phase I Removal Action Area Completed by Army



State Plane California IV, NAD 1983 (U.S. Survey Foot)



Parker Flats MRA
50mV QC-2 DGM Surveys
Mapbook

FORA ESCA RP
Monterey County, California

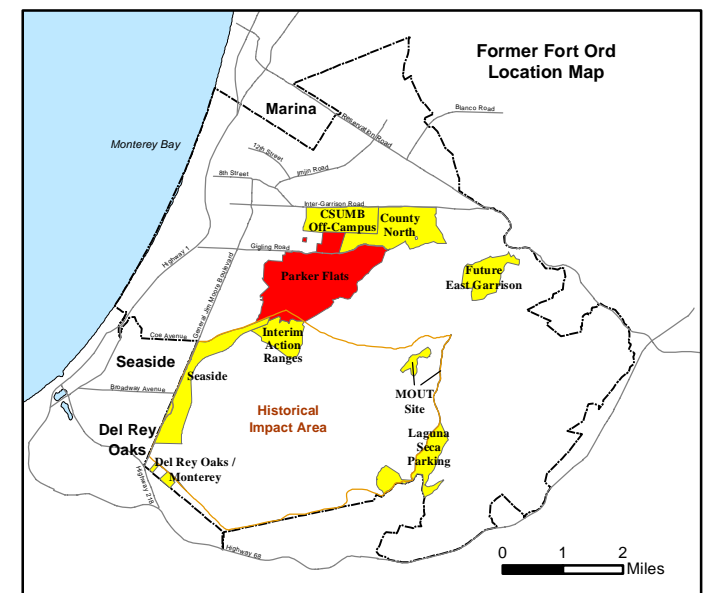
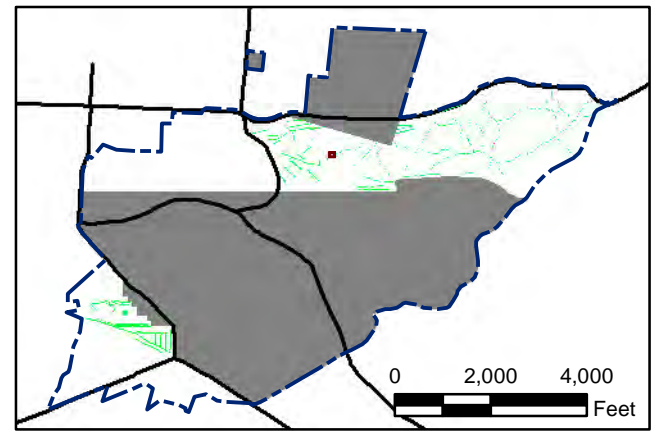
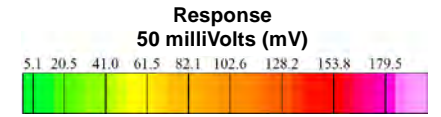
Map F2A - 205

T:\Projects\Parker Flats\PF_TIP\PF_TIP_Mapbooks\2012_06_18_Pf_50mV_QC-2_DGM_Mpbk.mxd - 5/30/2013 @ 12:41:18 AM



Grid C3G1E5

- Legend**
- 3000 Target Location
 - ▬ Parker Flats Munitions Response Area
 - ▬ Major Road
 - Phase I Removal Action Area Completed by Army



State Plane California IV, NAD 1983 (U.S. Survey Foot)



Parker Flats MRA
50mV QC-2 DGM Surveys
Mapbook

FORA ESCA RP
Monterey County, California

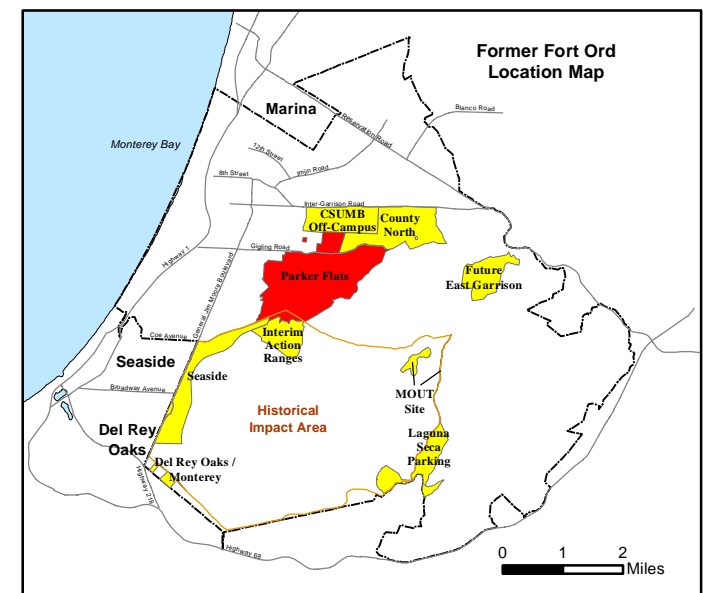
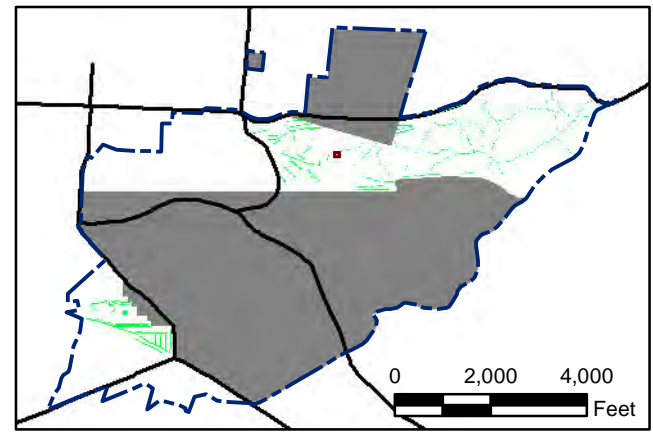
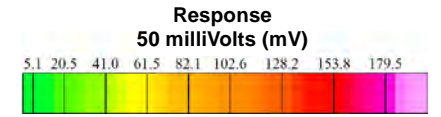
Map F2A - 206

T:\Projects\Parker Flats\PF_TIP\PF_TIP_Mapbooks\2012_06_18_Pf_50mV_QC-2_DGM_Mpbk.mxd - 5/30/2013 @ 12:41:18 AM




Grid C3G1E6

- Legend**
- 3000 Target Location
 - ▬ Parker Flats Munitions Response Area
 - ▬ Major Road
 - Phase I Removal Action Area Completed by Army



State Plane California IV, NAD 1983 (U.S. Survey Foot)

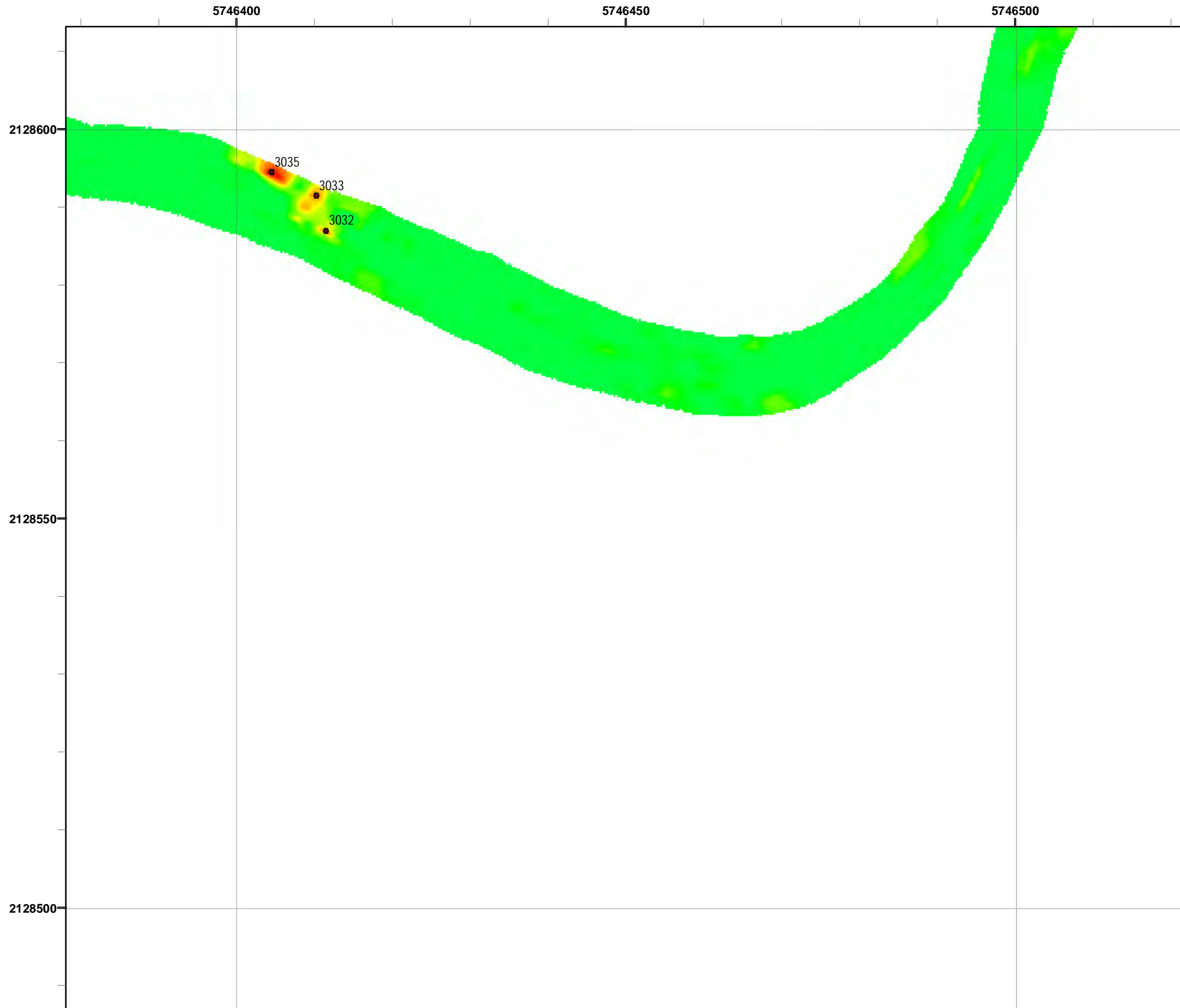


Parker Flats MRA
50mV QC-2 DGM Surveys
Mapbook

FORA ESCA RP
Monterey County, California

Map F2A - 207

T:\Projects\Parker Flats\PF_TIP\PF_TIP_Mapbooks\2012_06_18_Pf_50mV_QC-2_DGM_Mpbk.mxd - 5/30/2013 @ 12:41:18 AM



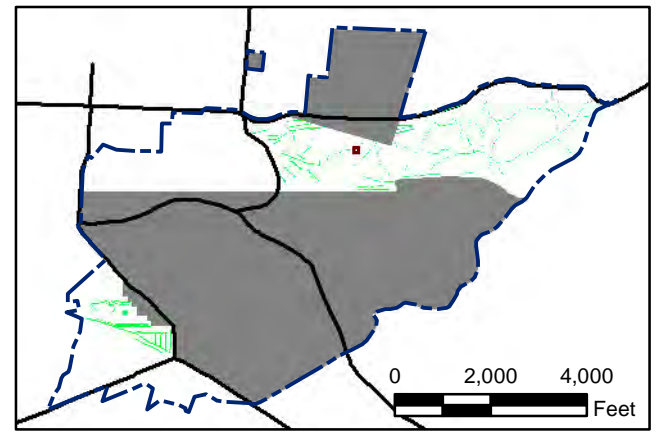
Grid C3G1F0

Legend

- 3000 Target Location
- ▬ Parker Flats Munitions Response Area
- ▬ Major Road
- Phase I Removal Action Area Completed by Army

Response
50 milliVolts (mV)

5.1 20.5 41.0 61.5 82.1 102.6 128.2 153.8 179.5



State Plane California IV, NAD 1983 (U.S. Survey Foot)

0 15 30 Feet

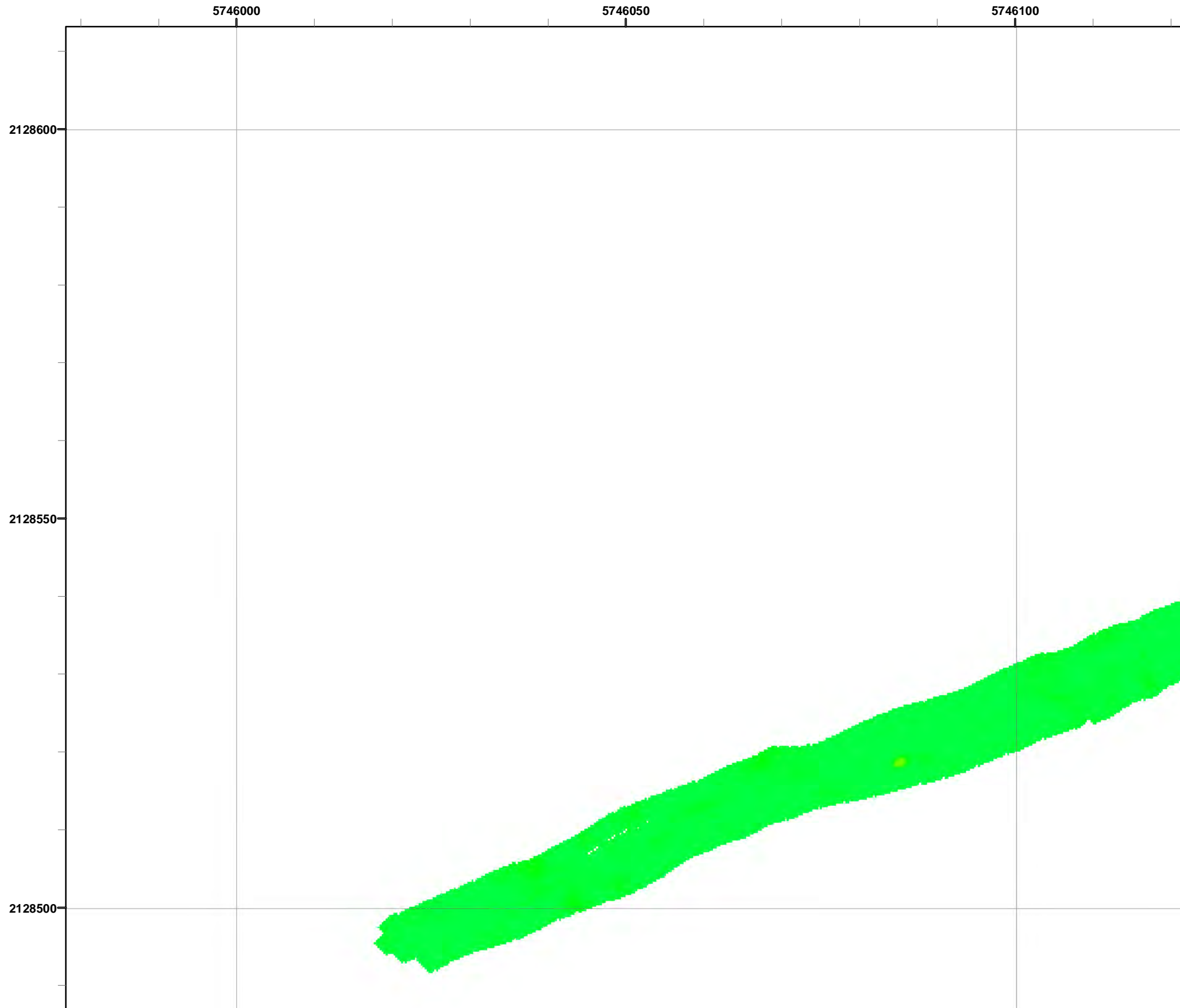


Parker Flats MRA
50mV QC-2 DGM Surveys
Mapbook

FORA ESCA RP
Monterey County, California

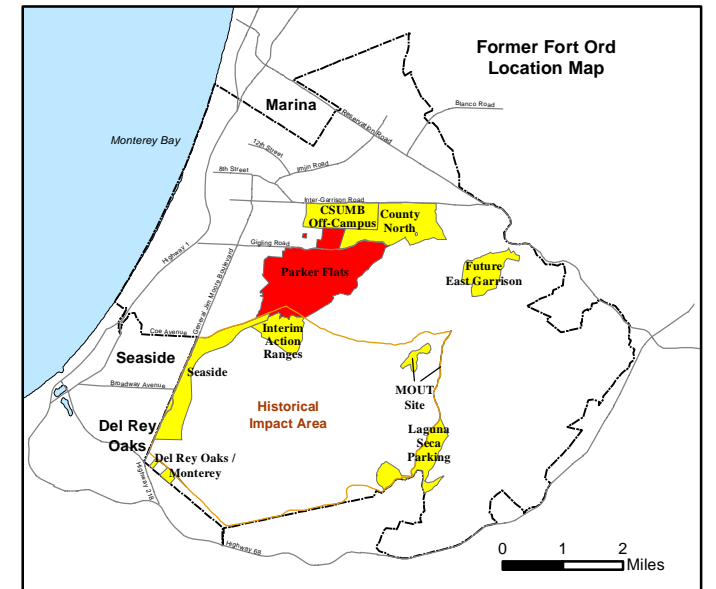
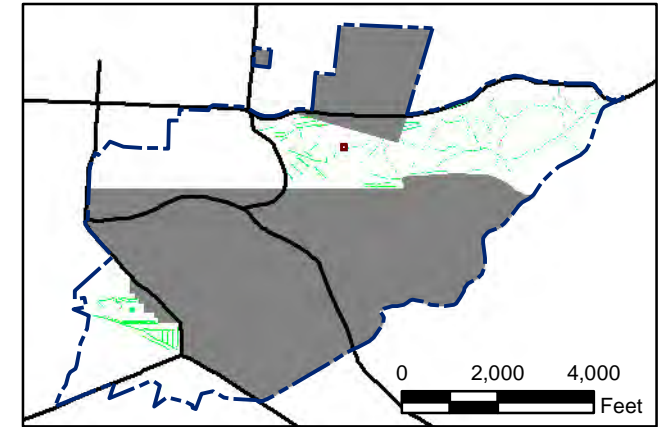
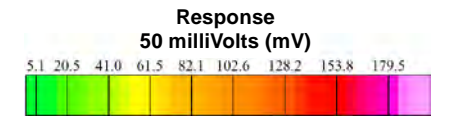
Map F2A - 208

T:\Projects\Parker Flats\PF_TIP\PF_TIP_Mapbooks\2012_06_18_Pf_50mV_QC-2_DGM_Mpbk.mxd - 5/30/2013 @ 12:41:18 AM




Grid C3G1F6

- Legend**
- 3000 Target Location
 - ▬ Parker Flats Munitions Response Area
 - ▬ Major Road
 - Phase I Removal Action Area Completed by Army



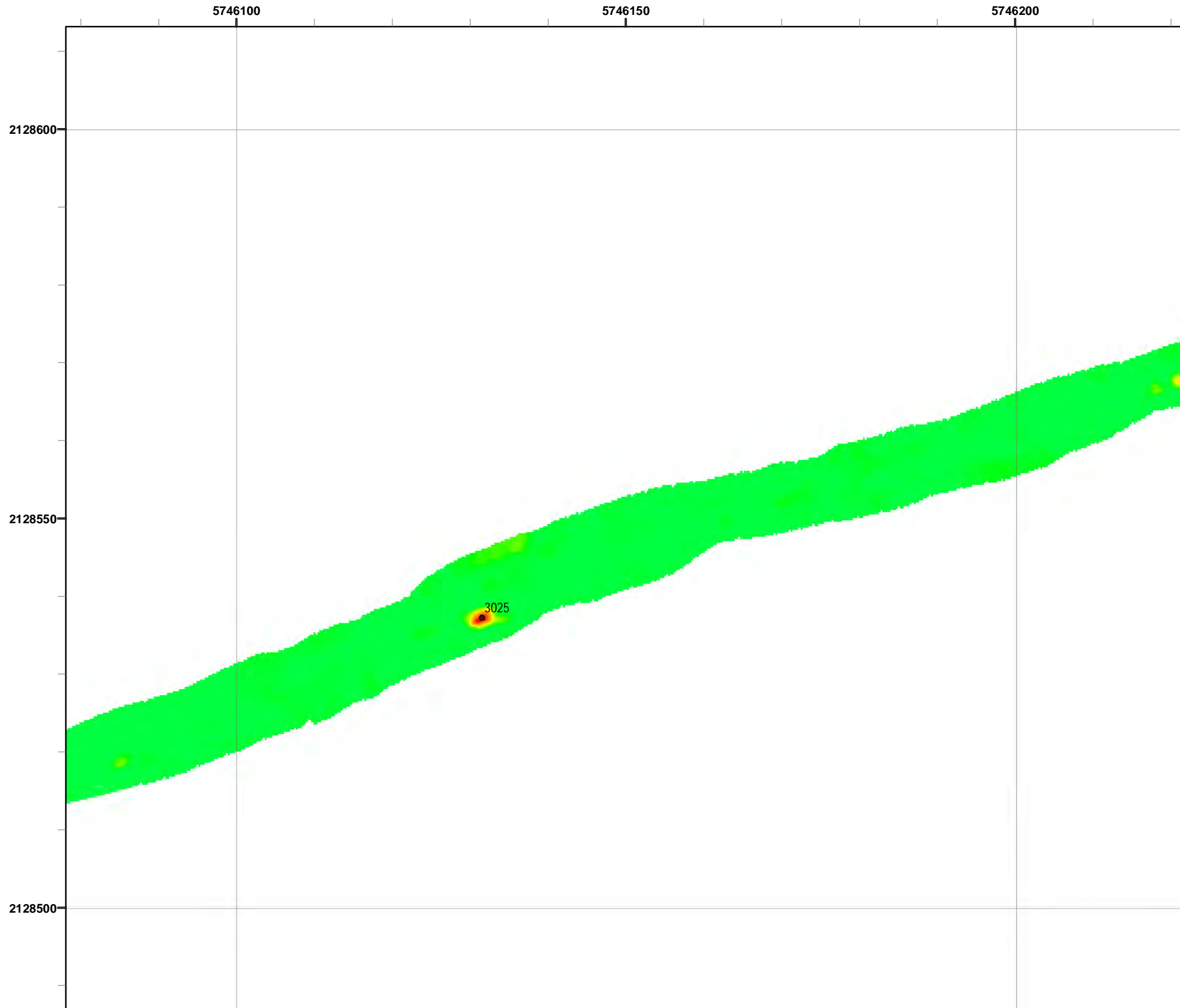
State Plane California IV, NAD 1983 (U.S. Survey Foot)



**Parker Flats MRA
50mV QC-2 DGM Surveys
Mapbook**

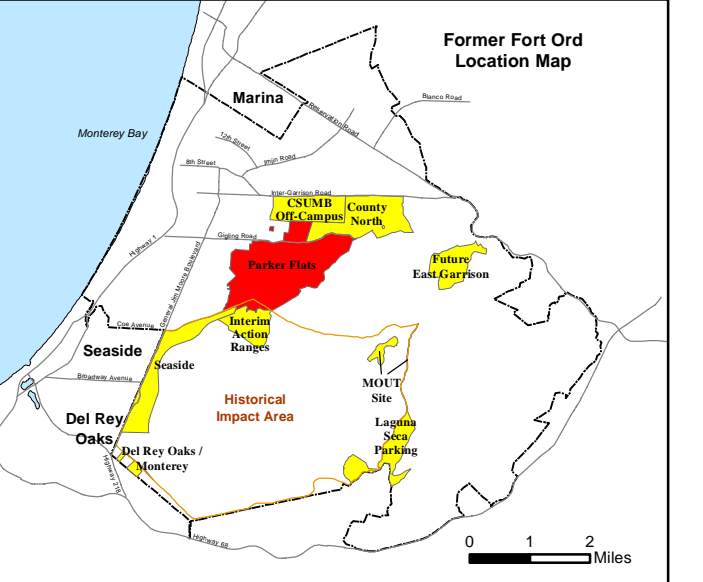
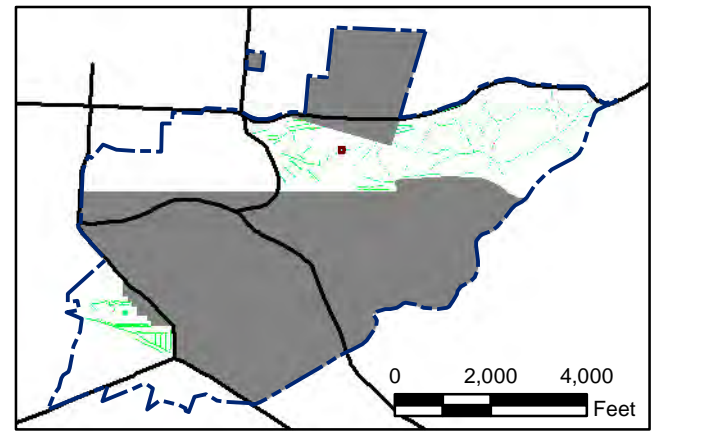
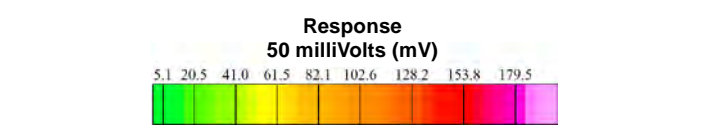
FORA ESCA RP
Monterey County, California

T:\Projects\Parker Flats\PF_TIP\PF_TIP_Mapbooks\2012_06_18_Pf_50mV_QC-2_DGM_Mpbk.mxd - 5/30/2013 @ 12:41:18 AM



Grid C3G1F7

- Legend**
- 3000 Target Location
 - ▬ Parker Flats Munitions Response Area
 - ▬ Major Road
 - Phase I Removal Action Area Completed by Army



State Plane California IV, NAD 1983 (U.S. Survey Foot)



Parker Flats MRA
50mV QC-2 DGM Surveys
Mapbook

FORA ESCA RP
Monterey County, California

Map F2A - 210

T:\Projects\Parker Flats\PF_TIP\PF_TIP_Mapbooks\2012_06_18_Pf_50mV_QC-2_DGM_Mpbk.mxd - 5/30/2013 @ 12:41:18 AM

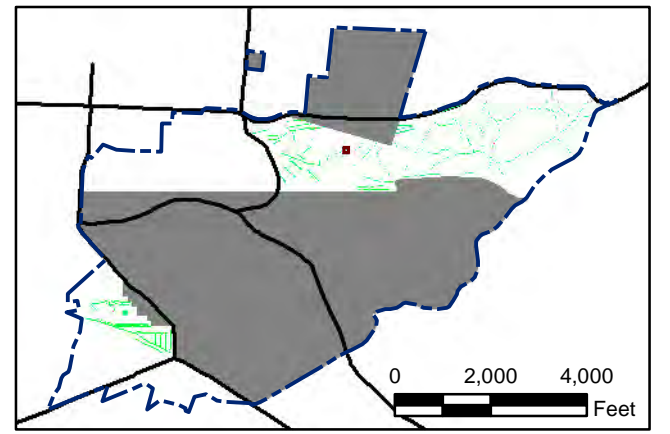


Legend

- Target Location
- Parker Flats Munitions Response Area
- Major Road
- Phase I Removal Action Area Completed by Army

Response
50 milliVolts (mV)

5.1	20.5	41.0	61.5	82.1	102.6	128.2	153.8	179.5
-----	------	------	------	------	-------	-------	-------	-------



State Plane California IV, NAD 1983 (U.S. Survey Foot)

0 15 30 Feet

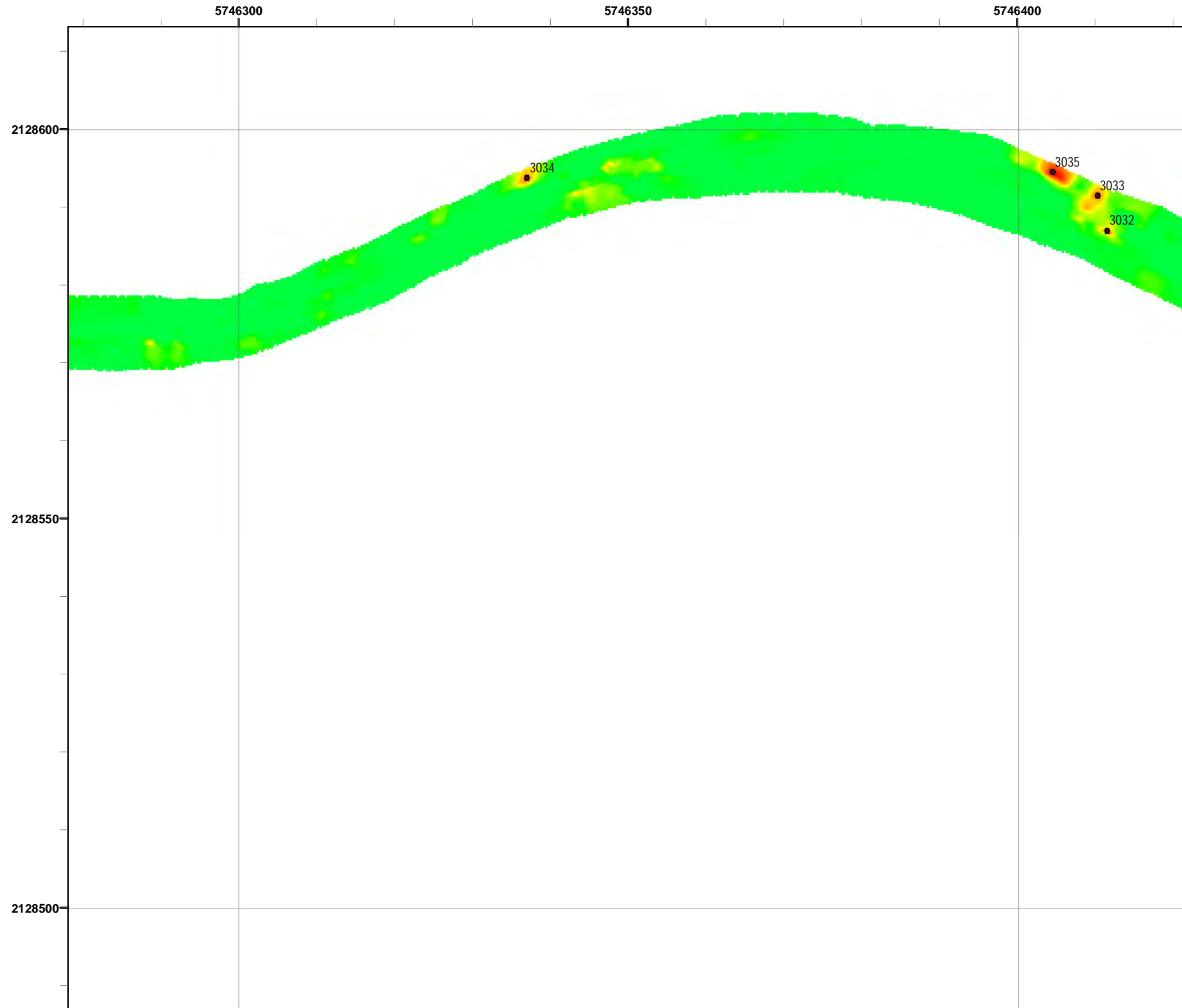


Parker Flats MRA
50mV QC-2 DGM Surveys
Mapbook

FORA ESCA RP
Monterey County, California

Map F2A - 211

T:\Projects\Parker Flats\PF_TIP\PF_TIP_Mapbooks\2012_06_18_PF_50mV_QC-2_DGM_Mpbk.mxd - 5/30/2013 @ 12:41:18 AM

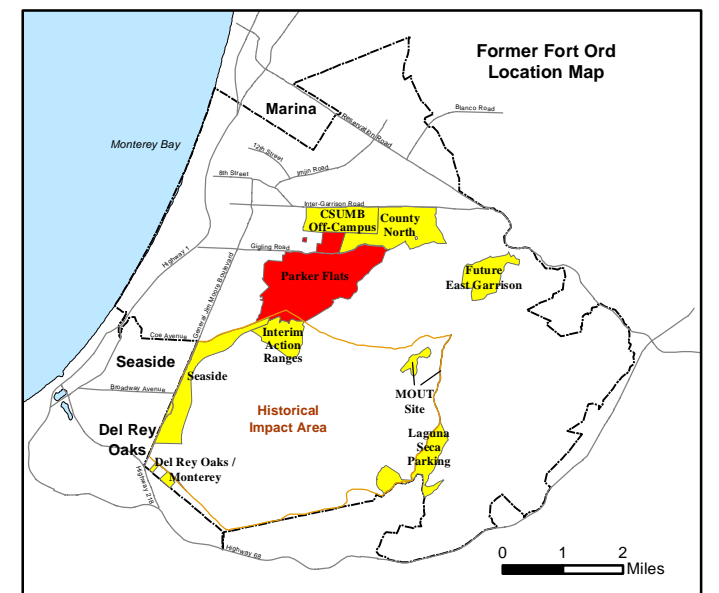
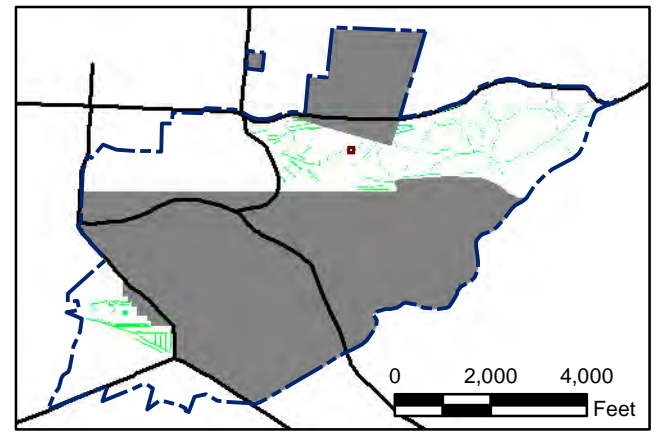


Legend

- 3000 Target Location
- ▬ Parker Flats Munitions Response Area
- ▬ Major Road
- Phase I Removal Action Area Completed by Army


Response
50 milliVolts (mV)

5.1	20.5	41.0	61.5	82.1	102.6	128.2	153.8	179.5
-----	------	------	------	------	-------	-------	-------	-------



State Plane California IV, NAD 1983 (U.S. Survey Foot)

0 15 30 Feet




Parker Flats MRA
50mV QC-2 DGM Surveys
Mapbook

FORA ESCA RP
Monterey County, California

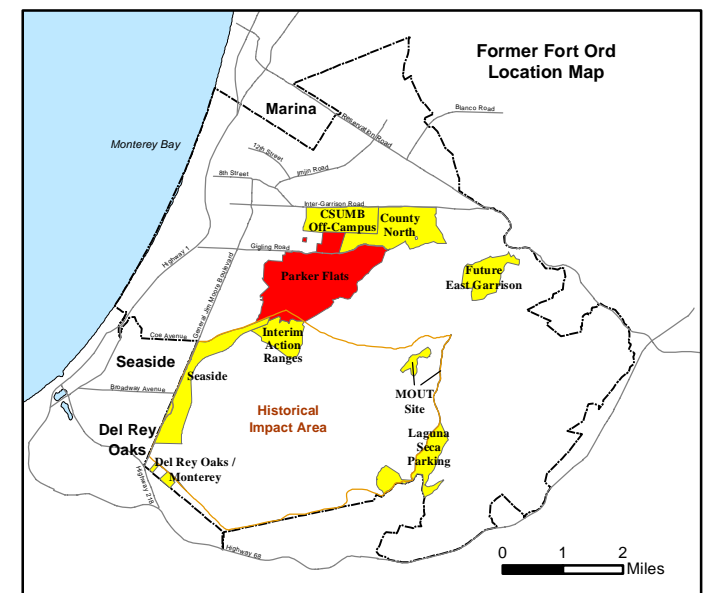
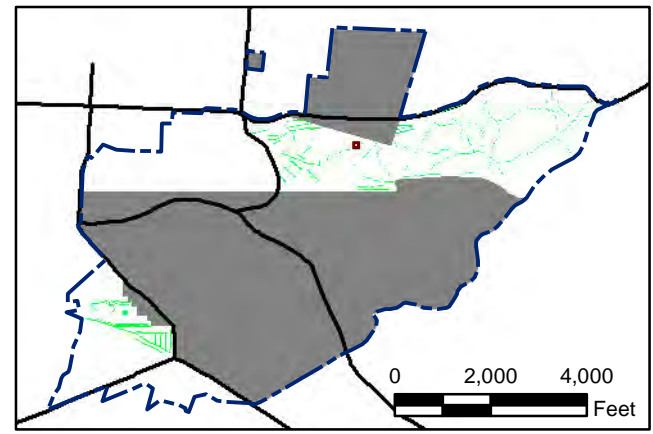
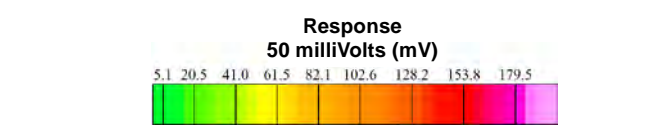
Map F2A - 212

T:\Projects\Parker Flats\PF_TIP\PF_TIP_Mapbooks\2012_06_18_Pf_50mV_QC-2_DGM_Mpbk.mxd - 5/30/2013 @ 12:41:18 AM




Grid C3G1G0

- Legend**
- 3000 Target Location
 - ▬ Parker Flats Munitions Response Area
 - ▬ Major Road
 - Phase I Removal Action Area Completed by Army



State Plane California IV, NAD 1983 (U.S. Survey Foot)



Parker Flats MRA
50mV QC-2 DGM Surveys
Mapbook

FORA ESCA RP
Monterey County, California

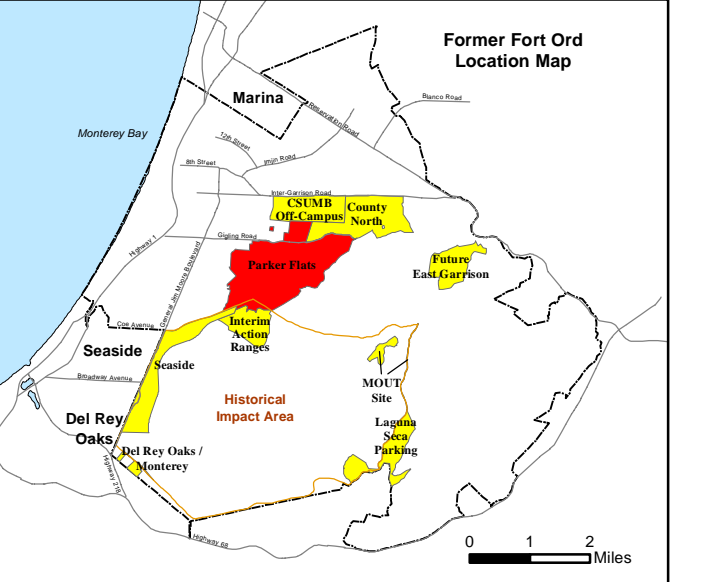
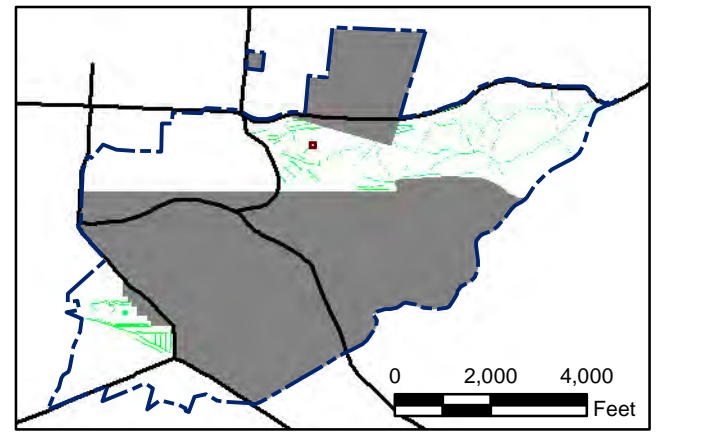
Map F2A - 213

T:\Projects\Parker Flats\PF_TIP\PF_TIP_Mapbooks\2012_06_18_Pf_50mV_QC-2_DGM_Mpbk.mxd - 5/30/2013 @ 12:41:18 AM



Grid C3G1G1

- Legend**
- 3000 Target Location
 - ▬ Parker Flats Munitions Response Area
 - ▬ Major Road
 - Phase I Removal Action Area Completed by Army



State Plane California IV, NAD 1983 (U.S. Survey Foot)

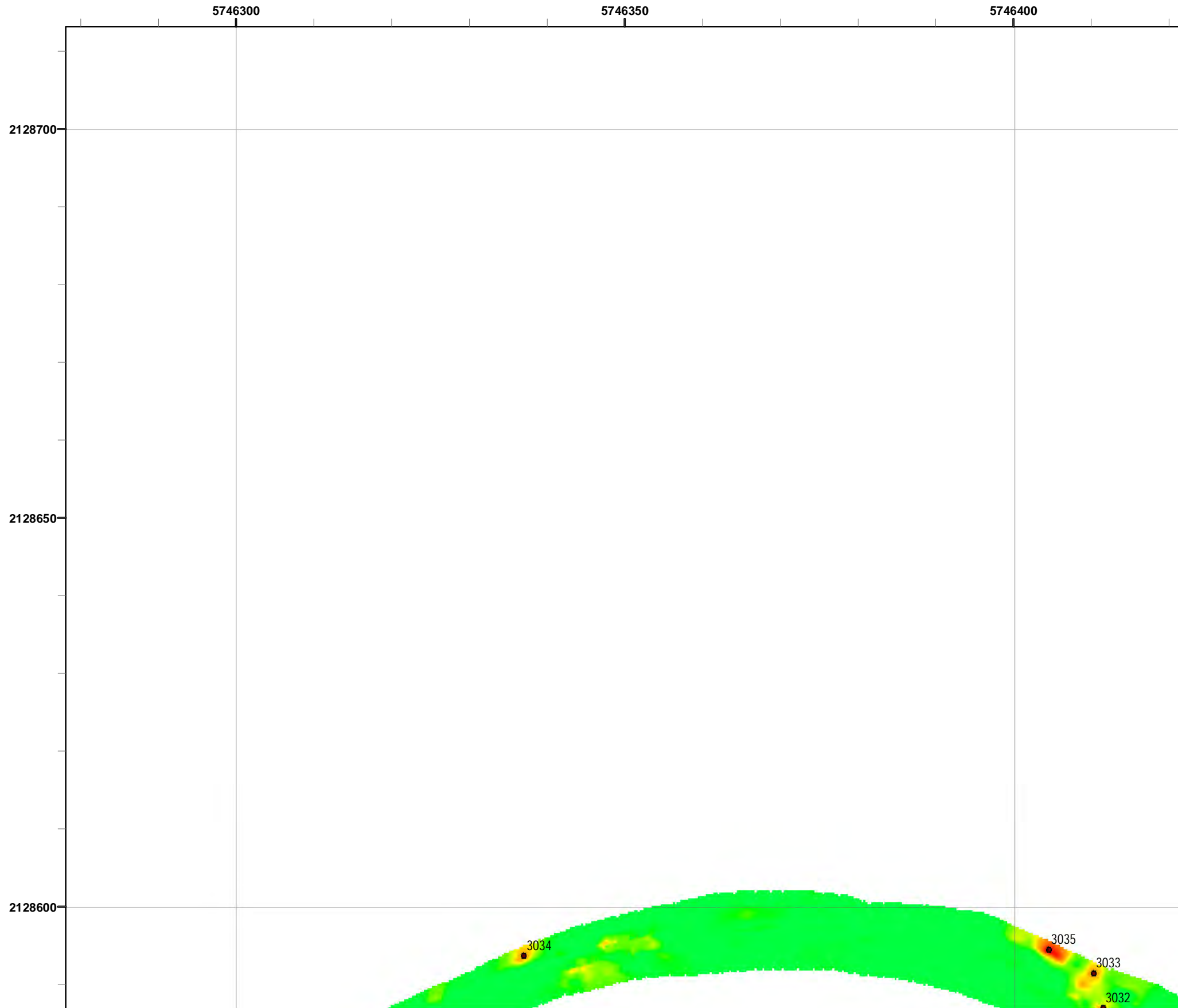


Parker Flats MRA
50mV QC-2 DGM Surveys
Mapbook

FORA ESCA RP
Monterey County, California

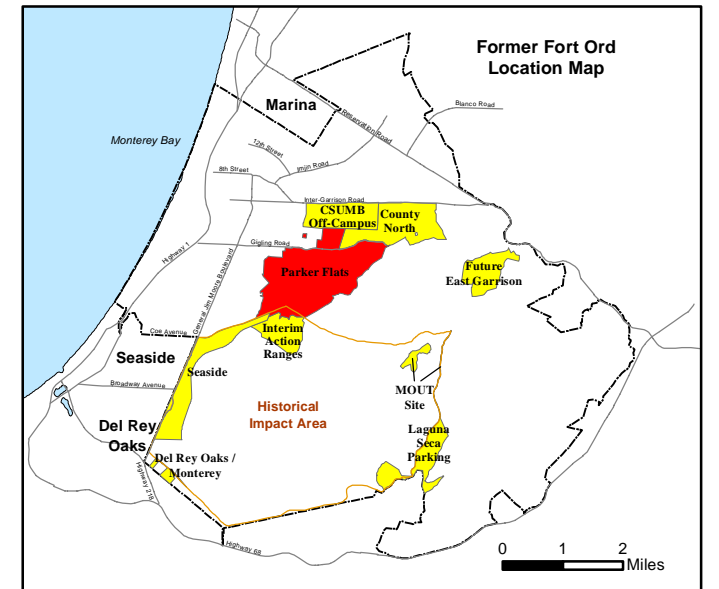
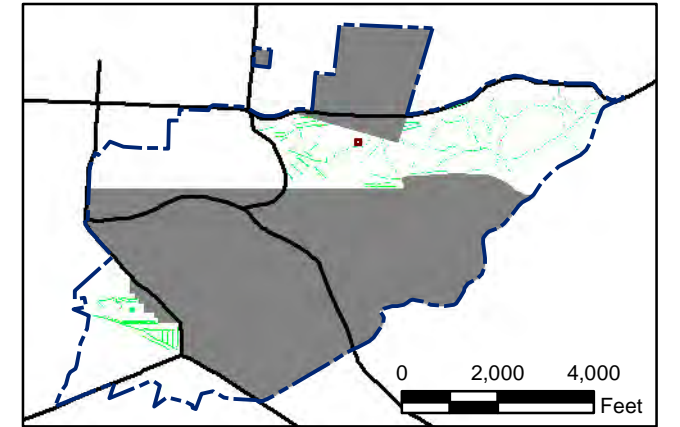
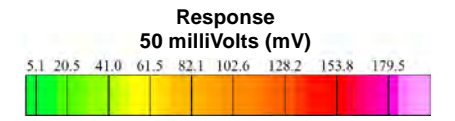
Map F2A - 214

T:\Projects\Parker Flats\PF_TIP\PF_TIP_Mapbooks\2012_06_18_Pf_50mV_QC-2_DGM_Mpbk.mxd - 5/30/2013 @ 12:41:18 AM



Grid C3G1G9

- Legend**
- 3000 Target Location
 - ▬ Parker Flats Munitions Response Area
 - ▬ Major Road
 - Phase I Removal Action Area Completed by Army



State Plane California IV, NAD 1983 (U.S. Survey Foot)




Parker Flats MRA
50mV QC-2 DGM Surveys
Mapbook

FORA ESCA RP
Monterey County, California

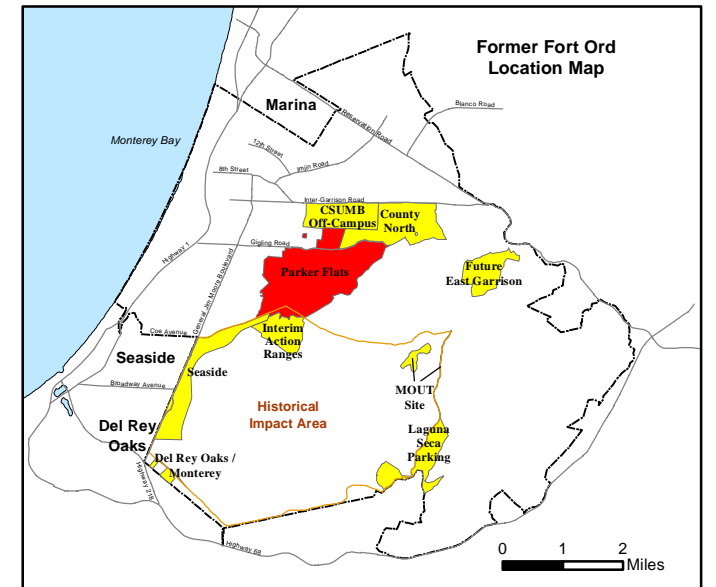
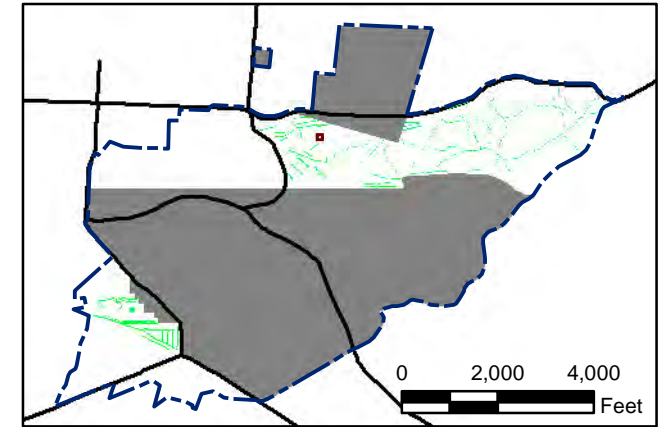
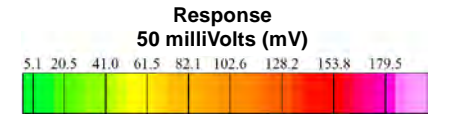
Map F2A - 215

T:\Projects\Parker Flats\PF_TIP\PF_TIP_Mapbooks\2012_06_18_Pf_50mV_QC-2_DGM_Mpbk.mxd - 5/30/2013 @ 12:41:18 AM



Grid C3G1H1

- Legend**
- 3000 Target Location
 - ▬ Parker Flats Munitions Response Area
 - ▬ Major Road
 - Phase I Removal Action Area Completed by Army



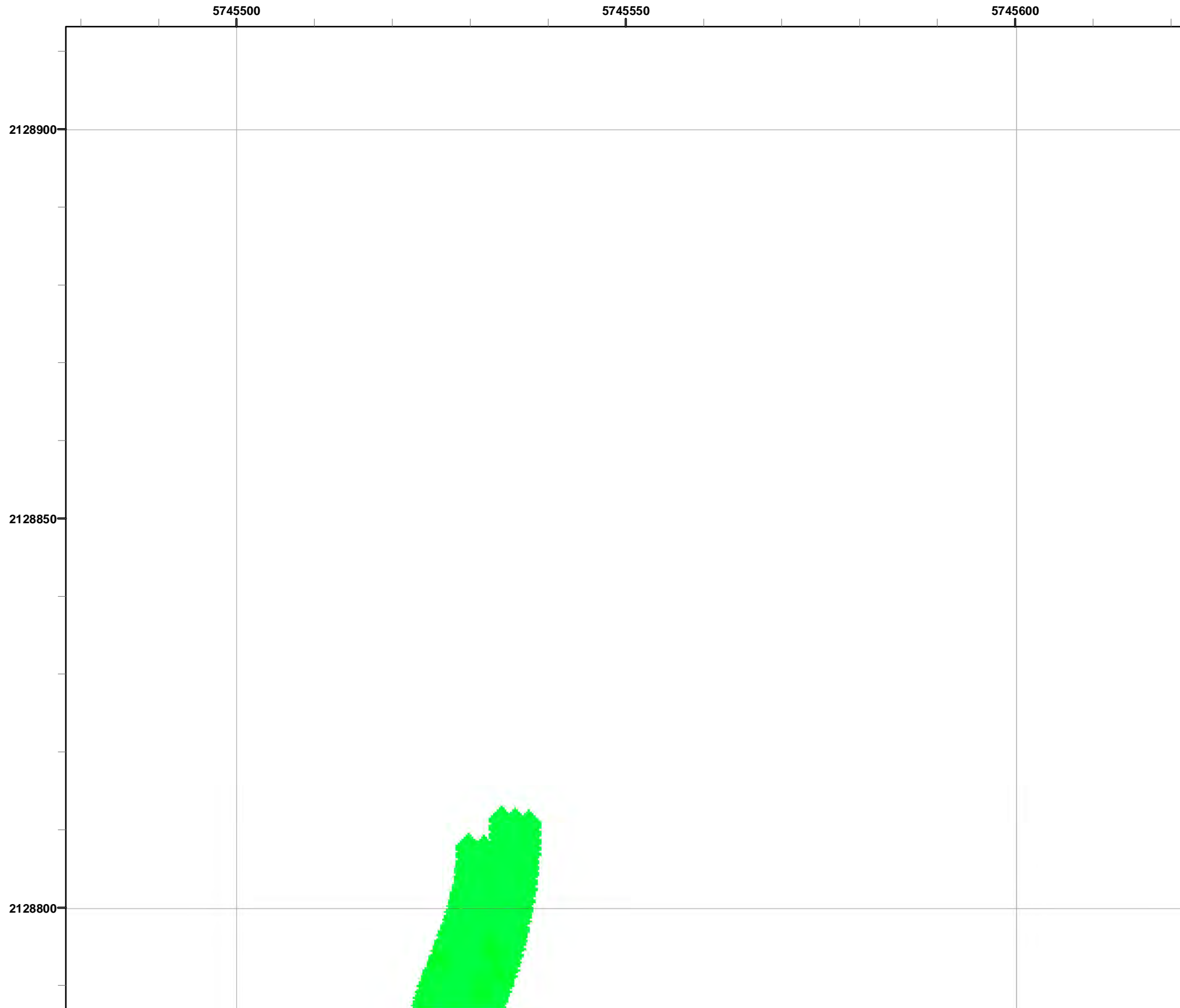
State Plane California IV, NAD 1983 (U.S. Survey Foot)



Parker Flats MRA
50mV QC-2 DGM Surveys
Mapbook

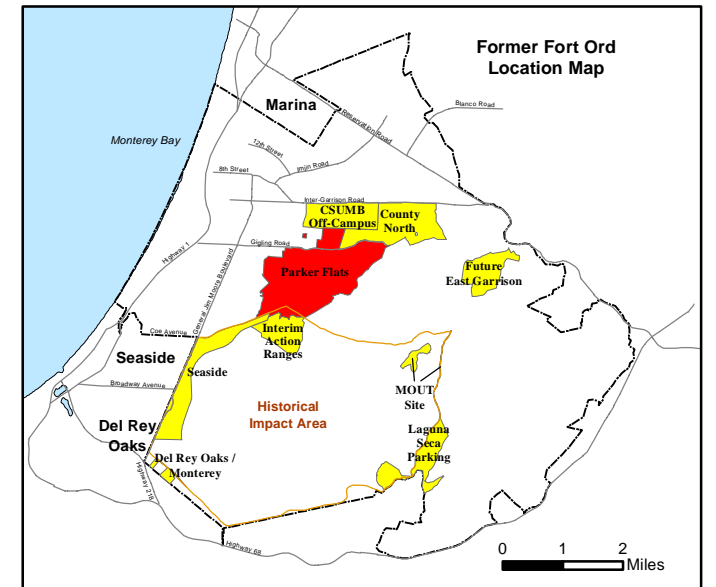
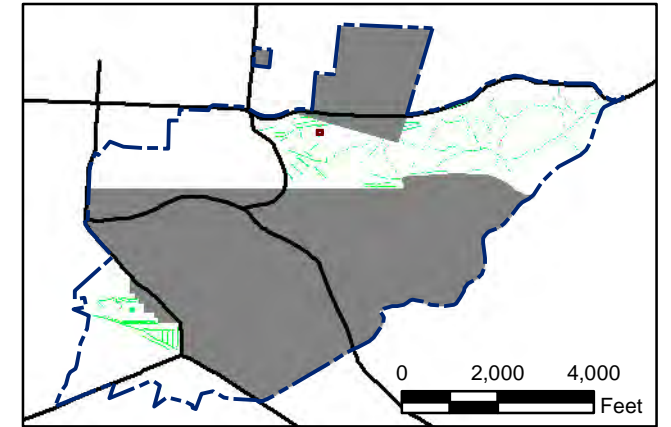
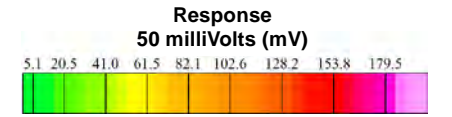
FORA ESCA RP
Monterey County, California

T:\Projects\Parker Flats\PF_TIP\PF_TIP_Mapbooks\2012_06_18_PF_50mV_QC-2_DGM_Mpbk.mxd - 5/30/2013 @ 12:41:18 AM



Grid C3G111

- Legend**
- 3000 Target Location
 - ▬ Parker Flats Munitions Response Area
 - ▬ Major Road
 - Phase I Removal Action Area Completed by Army




State Plane California IV, NAD 1983 (U.S. Survey Foot)



**Parker Flats MRA
50mV QC-2 DGM Surveys
Mapbook**

FORA ESCA RP
Monterey County, California

T:\Projects\Parker Flats\PF_TIP\PF_TIP_Mapbooks\2012_06_18_Pf_50mV_QC-2_DGM_Mpbk.mxd - 5/30/2013 @ 12:41:18 AM

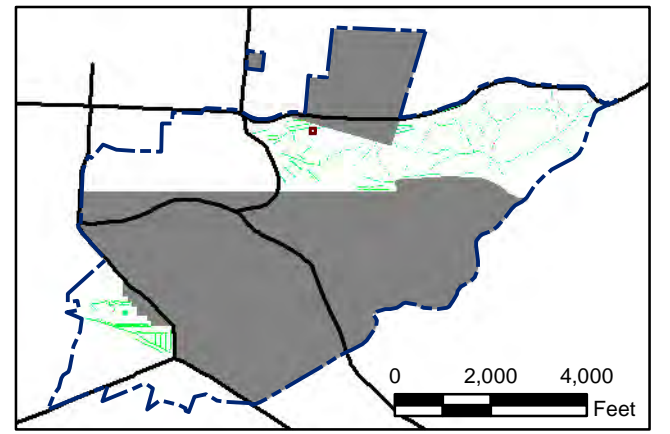


Legend

- Target Location
- Parker Flats Munitions Response Area
- Major Road
- Phase I Removal Action Area Completed by Army

Response
50 milliVolts (mV)

5.1	20.5	41.0	61.5	82.1	102.6	128.2	153.8	179.5
-----	------	------	------	------	-------	-------	-------	-------



State Plane California IV, NAD 1983 (U.S. Survey Foot)

0 15 30 Feet

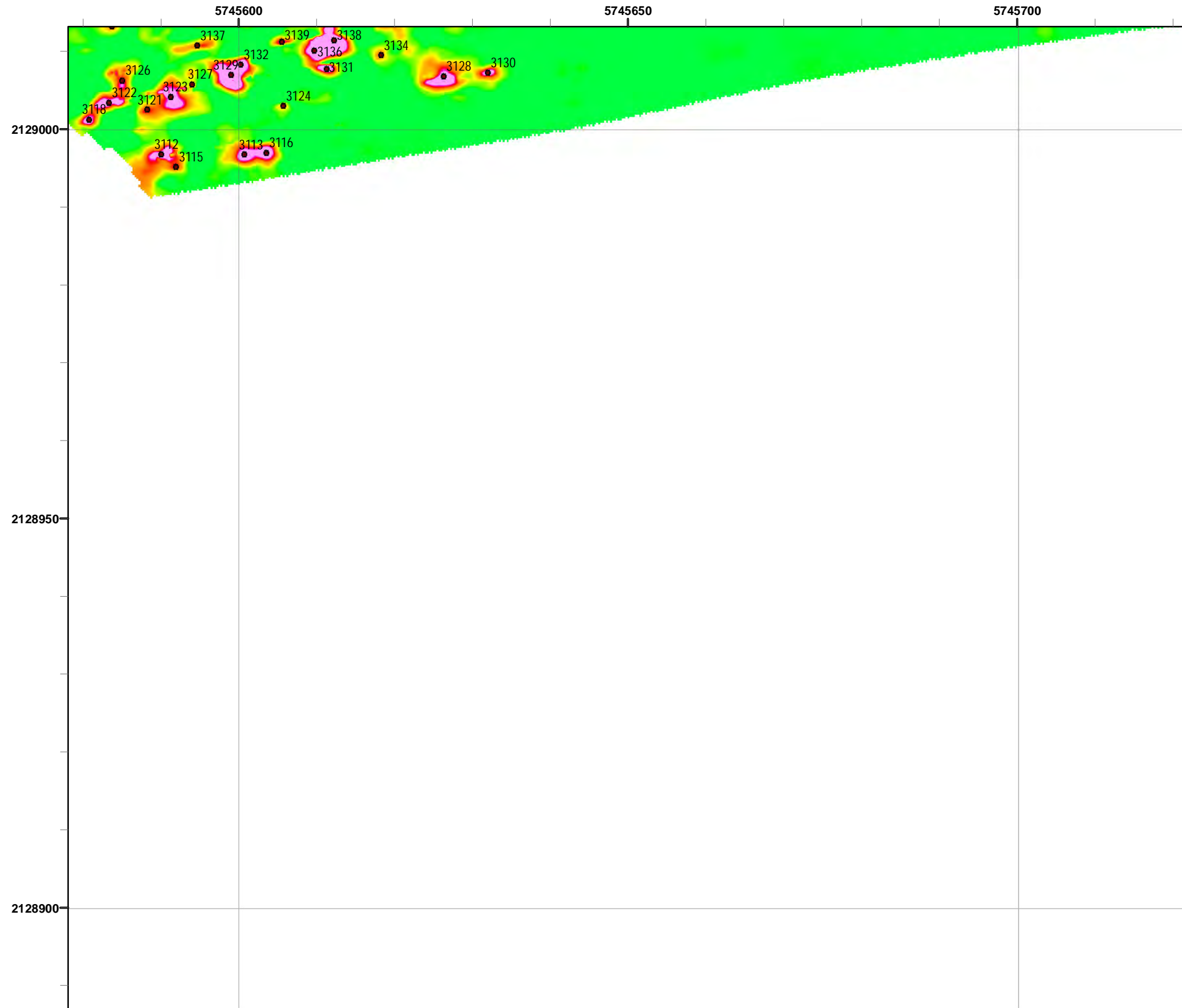


Parker Flats MRA
50mV QC-2 DGM Surveys
Mapbook

FORA ESCA RP
Monterey County, California

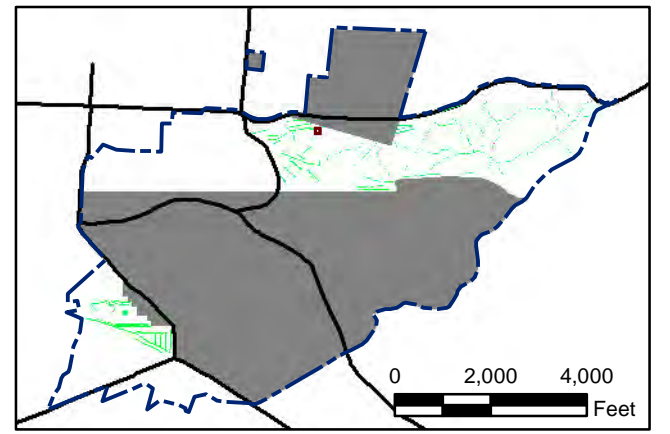
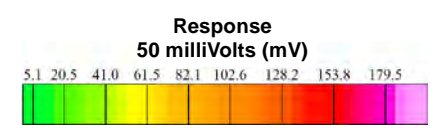
Map F2A - 218

T:\Projects\Parker Flats\PF_TIP\PF_TIP_Mapbooks\2012_06_18_Pf_50mV_QC-2_DGM_Mpbk.mxd - 5/30/2013 @ 12:41:18 AM



Grid C3G1J2

- Legend**
- 3000 Target Location
 - ▬ Parker Flats Munitions Response Area
 - ▬ Major Road
 - Phase I Removal Action Area Completed by Army



State Plane California IV, NAD 1983 (U.S. Survey Foot)

0 15 30 Feet

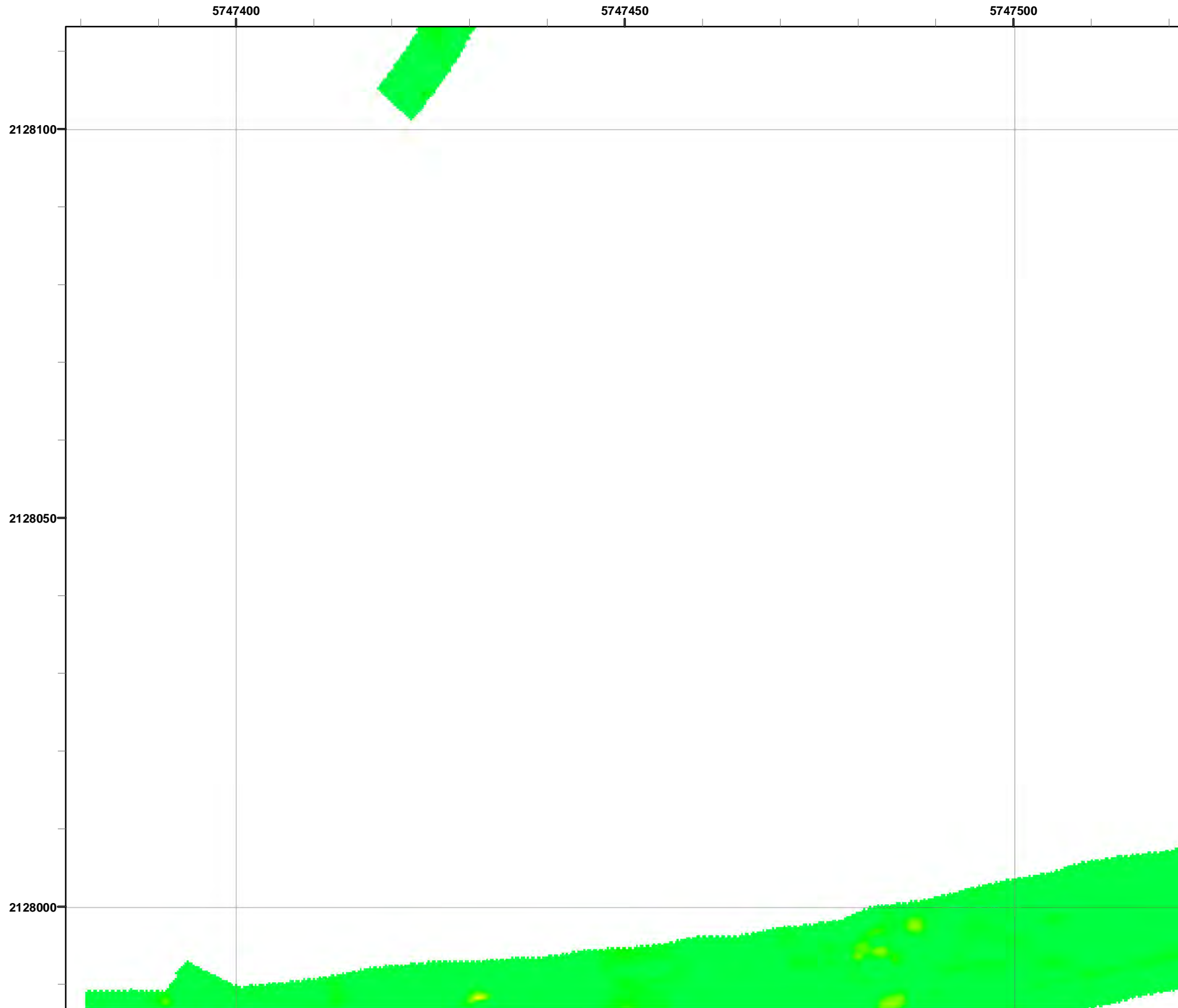


Parker Flats MRA
50mV QC-2 DGM Surveys
Mapbook

FORA ESCA RP
Monterey County, California

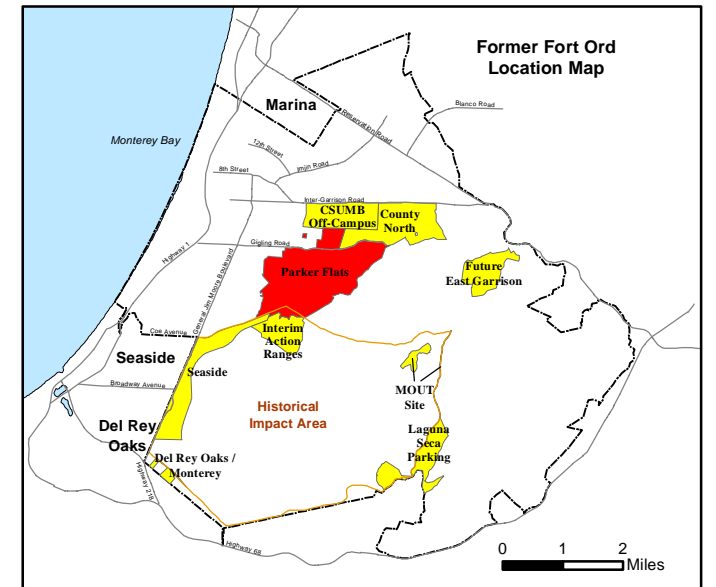
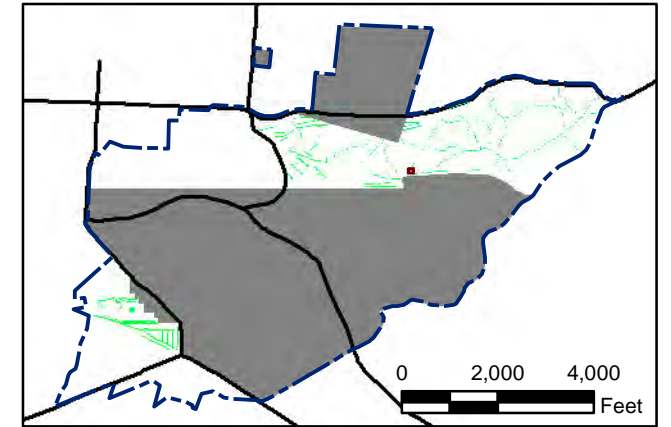
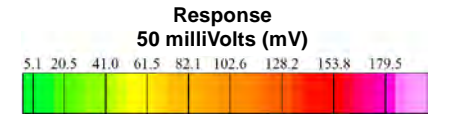
Map F2A - 219

T:\Projects\Parker Flats\PF_TIP\PF_TIP_Mapbooks\2012_06_18_Pf_50mV_QC-2_DGM_Mpbk.mxd - 5/30/2013 @ 12:41:18 AM




Grid C3G2A0

- Legend**
- 3000 Target Location
 - ▬ Parker Flats Munitions Response Area
 - ▬ Major Road
 - Phase I Removal Action Area Completed by Army



State Plane California IV, NAD 1983 (U.S. Survey Foot)




**Parker Flats MRA
50mV QC-2 DGM Surveys
Mapbook**

FORA ESCA RP
Monterey County, California

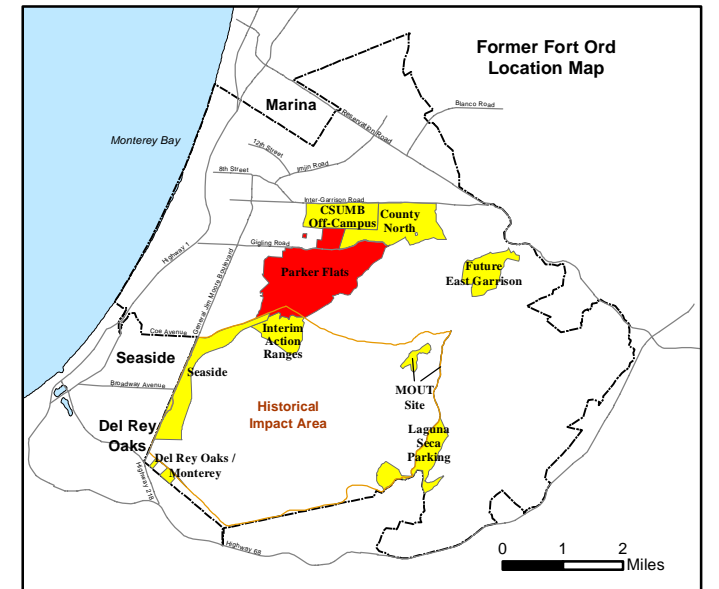
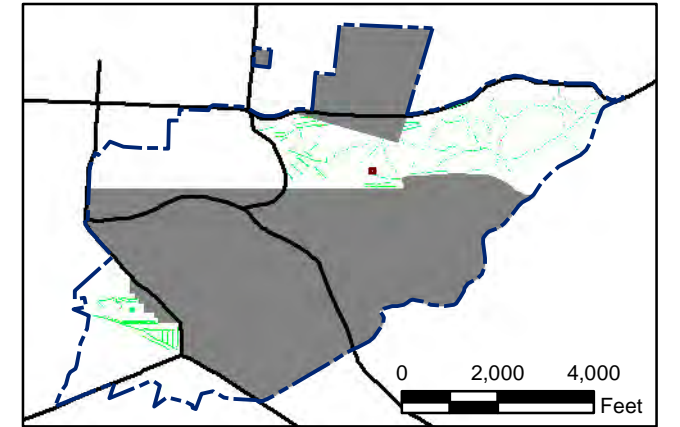
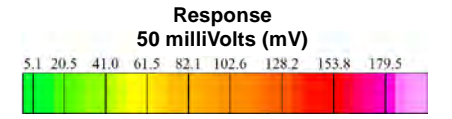
Map F2A - 220

T:\Projects\Parker Flats\PF_TIP\PF_TIP_Mapbooks\2012_06_18_Pf_50mV_QC-2_DGM_Mpbk.mxd - 5/30/2013 @ 12:41:18 AM



Grid C3G2A2

- Legend**
- 3000 Target Location
 - ▬ Parker Flats Munitions Response Area
 - ▬ Major Road
 - Phase I Removal Action Area Completed by Army



State Plane California IV, NAD 1983 (U.S. Survey Foot)



Parker Flats MRA
50mV QC-2 DGM Surveys
Mapbook

FORA ESCA RP
Monterey County, California

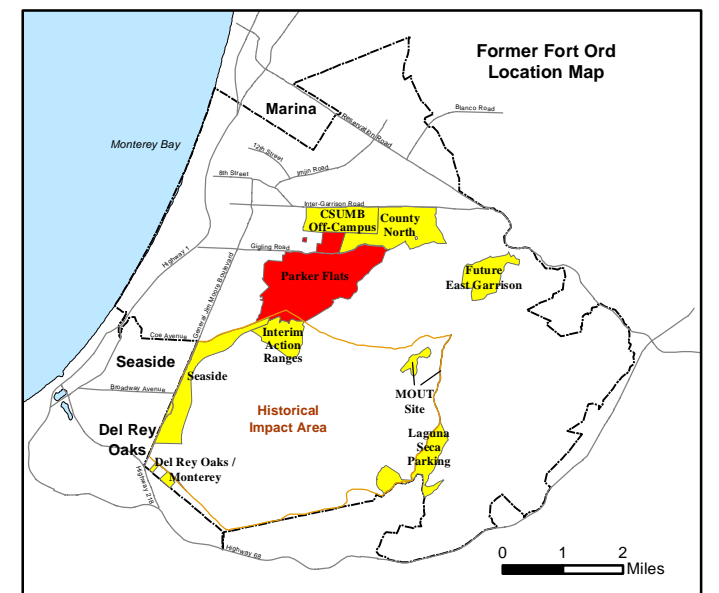
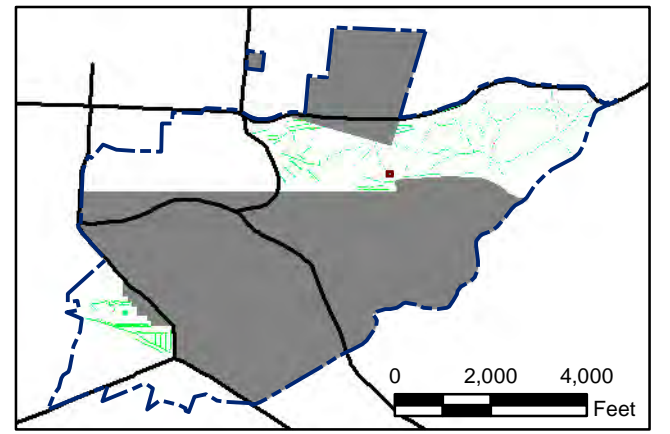
T:\Projects\Parker Flats\PF_TIP\PF_TIP_Mapbooks\2012_06_18_PF_50mV_QC-2_DGM_Mpbk.mxd - 5/30/2013 @ 12:41:18 AM



Legend


3000
 ● Target Location
 ■ Parker Flats Munitions Response Area
 — Major Road
 ■ Phase I Removal Action Area Completed by Army

Response
 50 milliVolts (mV)
 5.1 20.5 41.0 61.5 82.1 102.6 128.2 153.8 179.5



State Plane California IV, NAD 1983 (U.S. Survey Foot)

0 15 30 Feet



Parker Flats MRA
50mV QC-2 DGM Surveys
Mapbook

FORA ESCA RP
 Monterey County, California

Map F2A - 222

T:\Projects\Parker Flats\PF_TIP\PF_TIP_Mapbooks\2012_06_18_Pf_50mV_QC-2_DGM_Mapbk.mxd - 5/30/2013 @ 12:41:18 AM



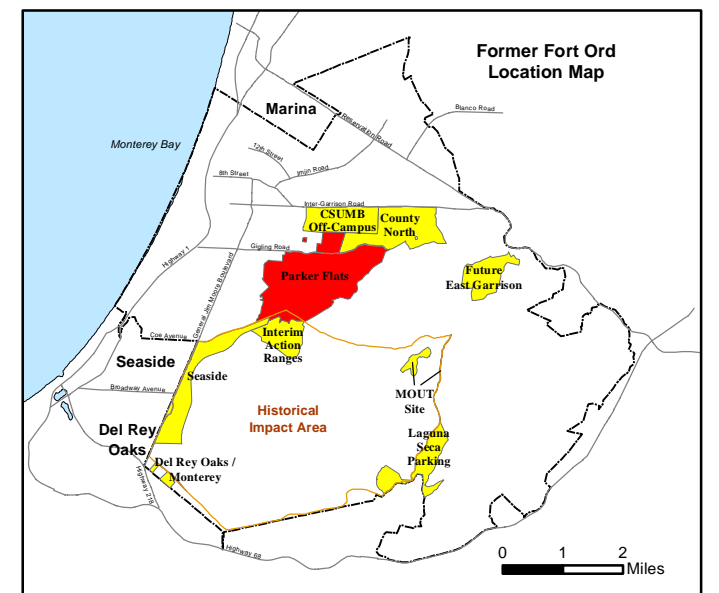
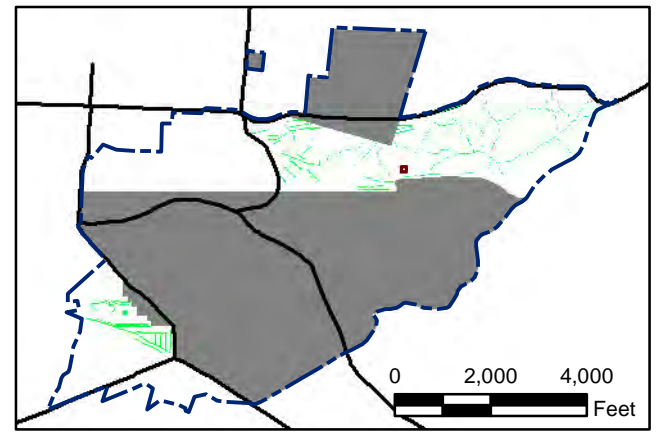
Grid C3G2B0

Legend

- 3000 Target Location
- ▬ Parker Flats Munitions Response Area
- ▬ Major Road
- Phase I Removal Action Area Completed by Army


Response
50 milliVolts (mV)

5.1	20.5	41.0	61.5	82.1	102.6	128.2	153.8	179.5
-----	------	------	------	------	-------	-------	-------	-------



State Plane California IV, NAD 1983 (U.S. Survey Foot)

0 15 30 Feet

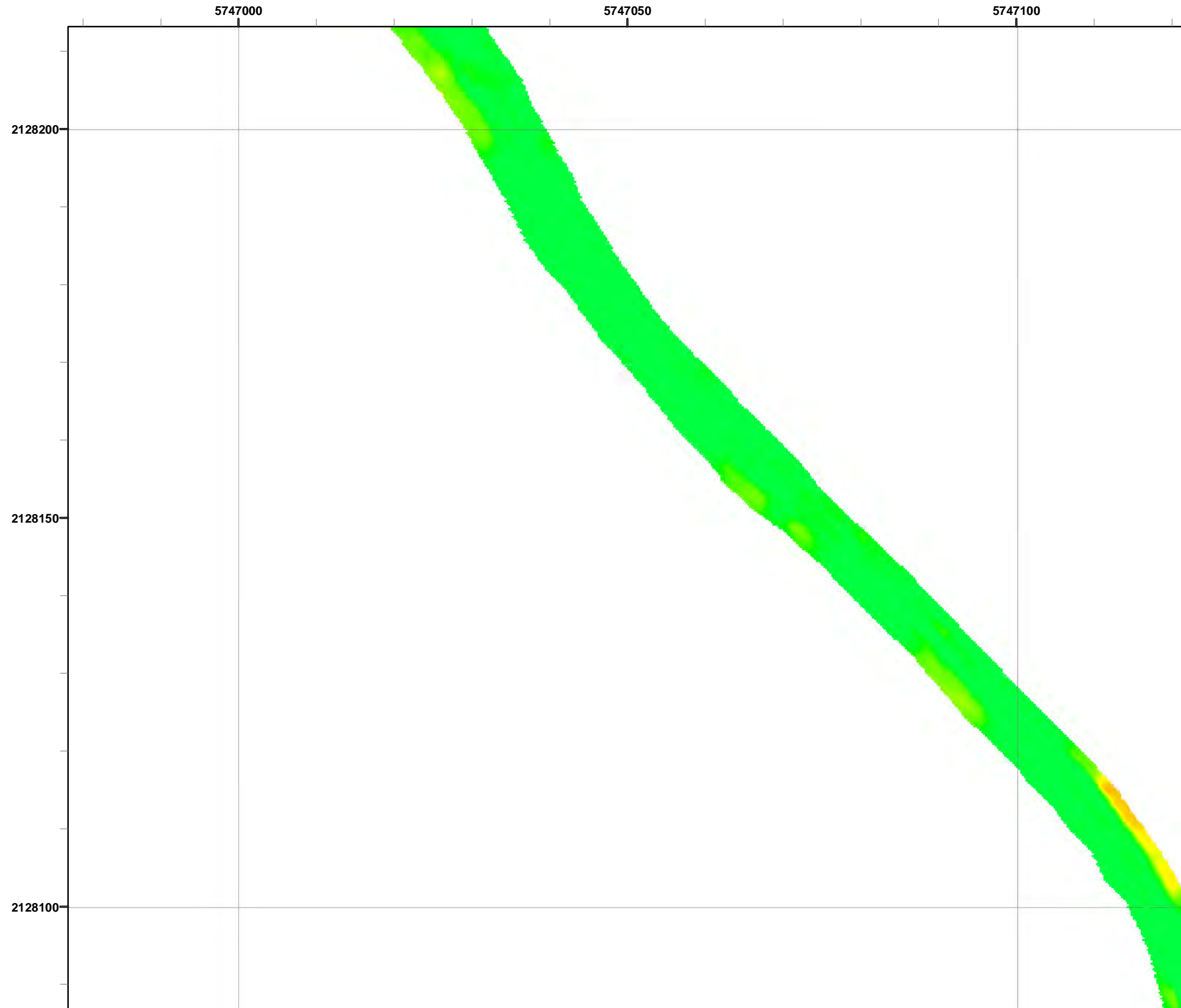


Parker Flats MRA
50mV QC-2 DGM Surveys
Mapbook

FORA ESCA RP
Monterey County, California

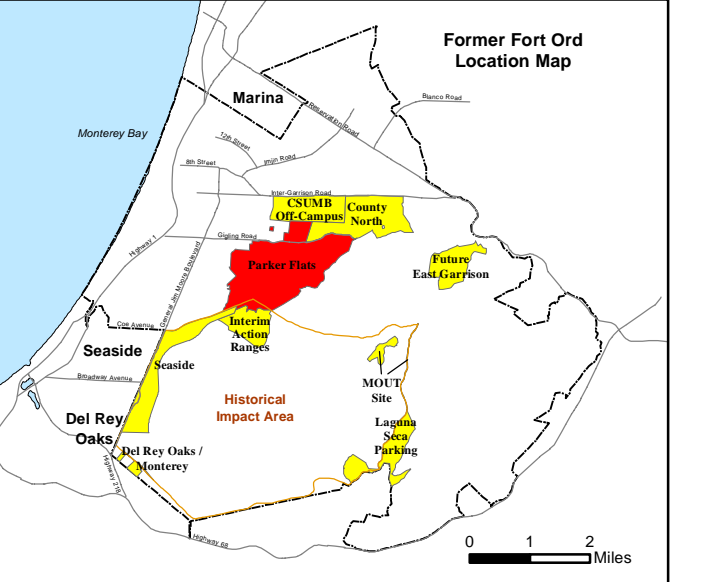
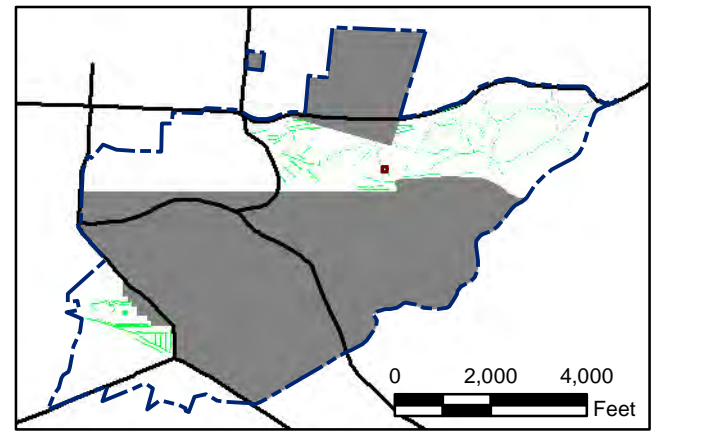
Map F2A - 223

T:\Projects\Parker Flats\PF_TIP\PF_TIP_Mapbooks\2012_06_18_Pf_50mV_QC-2_DGM_Mpbk.mxd - 5/30/2013 @ 12:41:18 AM



Grid C3G2B6

- Legend**
- 3000 Target Location
 - ▬ Parker Flats Munitions Response Area
 - ▬ Major Road
 - Phase I Removal Action Area Completed by Army



State Plane California IV, NAD 1983 (U.S. Survey Foot)




Parker Flats MRA
50mV QC-2 DGM Surveys
Mapbook

FORA ESCA RP
Monterey County, California

Map F2A - 224

T:\Projects\Parker Flats\PF_TIP\PF_TIP_Mapbooks\2012_06_18_Pf_50mV_QC-2_DGM_Mpbk.mxd - 5/30/2013 @ 12:41:18 AM

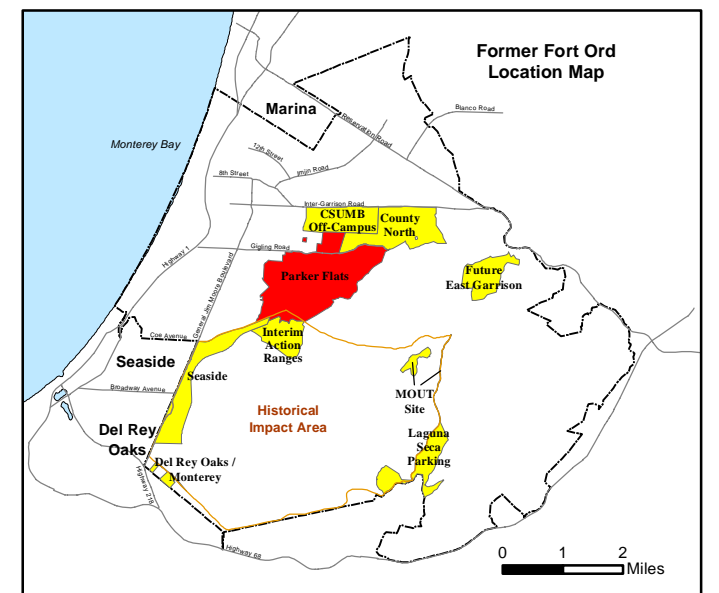
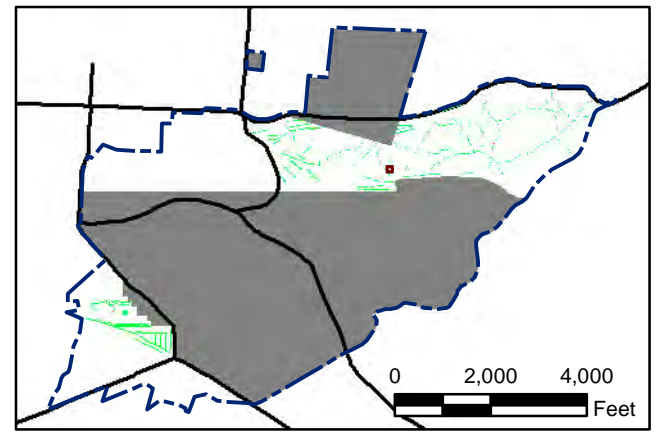


Legend

- 3000 Target Location
- ▬ Parker Flats Munitions Response Area
- ▬ Major Road
- Phase I Removal Action Area Completed by Army

Response
50 milliVolts (mV)

5.1	20.5	41.0	61.5	82.1	102.6	128.2	153.8	179.5
-----	------	------	------	------	-------	-------	-------	-------



State Plane California IV, NAD 1983 (U.S. Survey Foot)

0 15 30 Feet

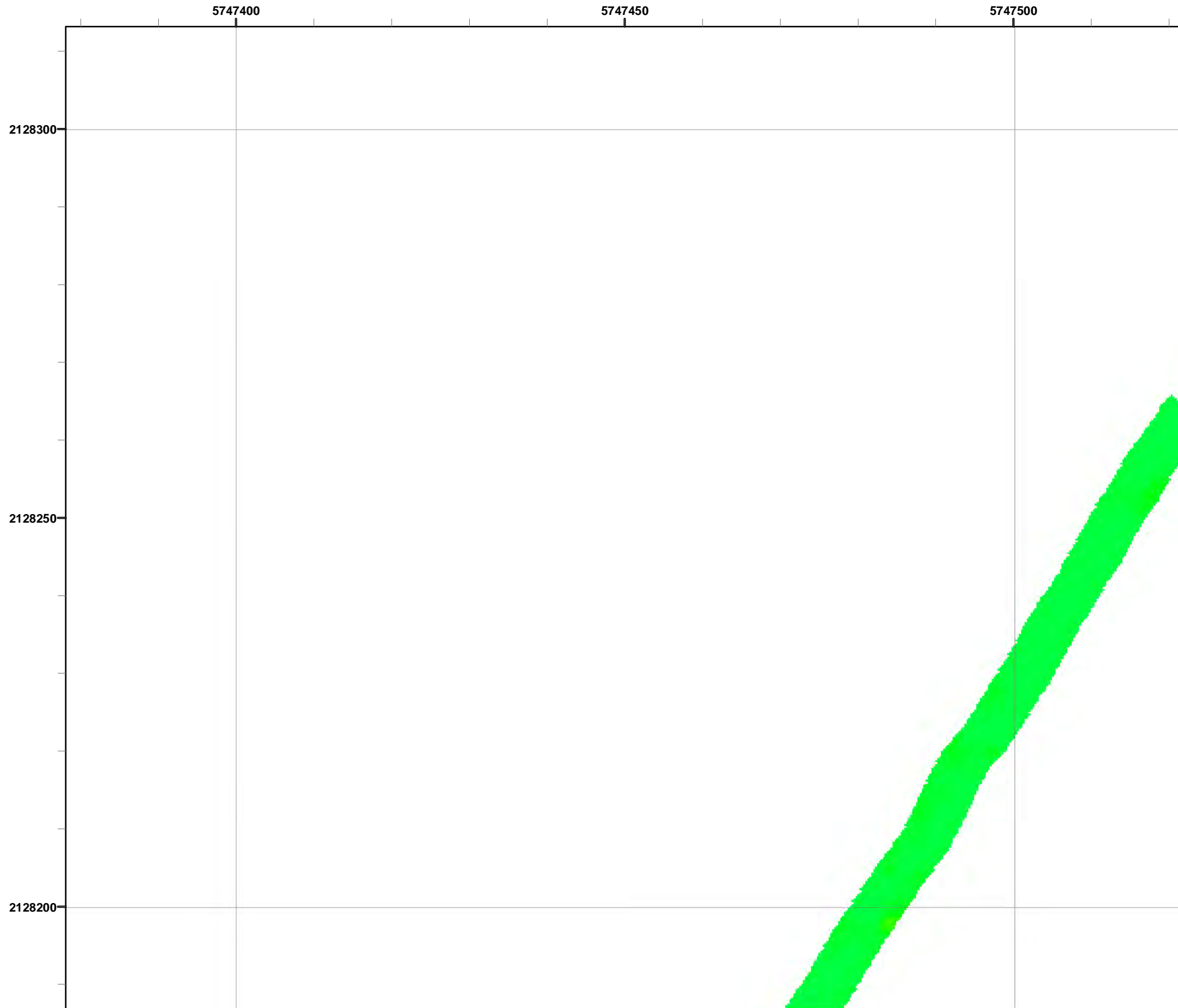


Parker Flats MRA
50mV QC-2 DGM Surveys
Mapbook

FORA ESCA RP
Monterey County, California

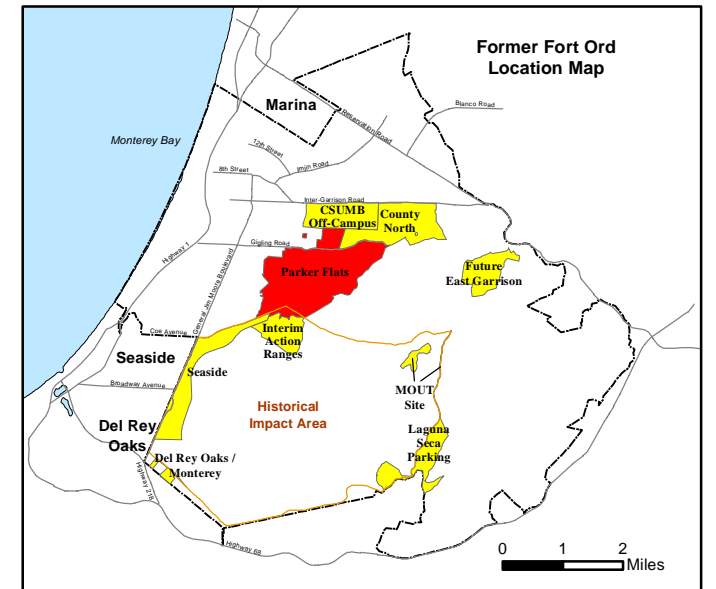
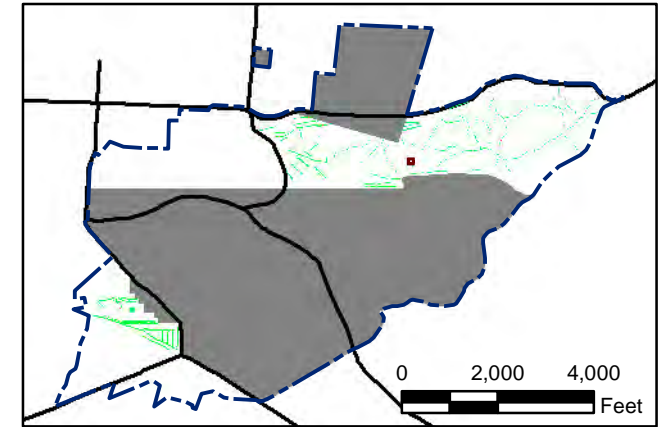
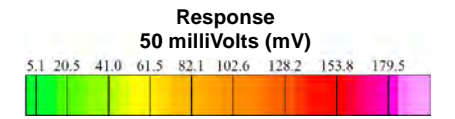
Map F2A - 225

T:\Projects\Parker Flats\PF_TIP\PF_TIP_Mapbooks\2012_06_18_PF_50mV_QC-2_DGM_Mpbk.mxd - 5/30/2013 @ 12:41:18 AM




Grid C3G2C0

- Legend**
- 3000 Target Location
 - ▬ Parker Flats Munitions Response Area
 - ▬ Major Road
 - Phase I Removal Action Area Completed by Army



State Plane California IV, NAD 1983 (U.S. Survey Foot)




**Parker Flats MRA
50mV QC-2 DGM Surveys
Mapbook**

FORA ESCA RP
Monterey County, California

Map F2A - 226

T:\Projects\Parker Flats\PF_TIP\PF_TIP_Mapbooks\2012_06_18_Pf_50mV_QC-2_DGM_Mpbk.mxd - 5/30/2013 @ 12:41:18 AM



Legend

3000 ● Target Location

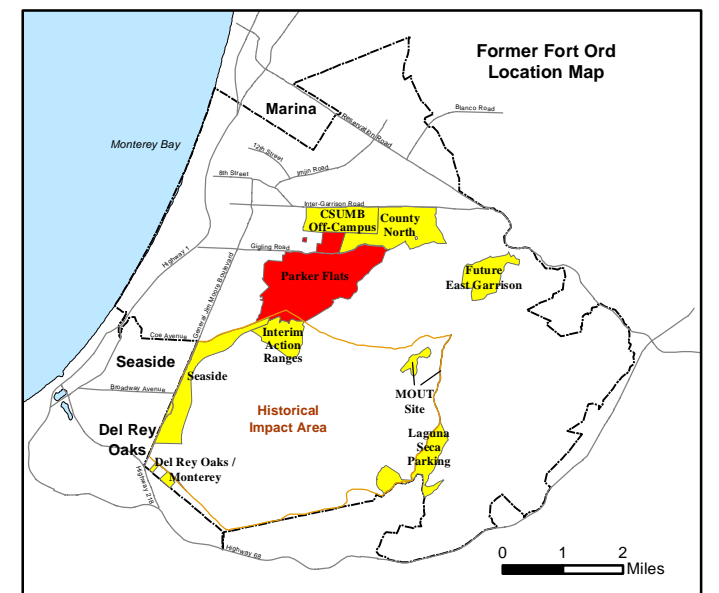
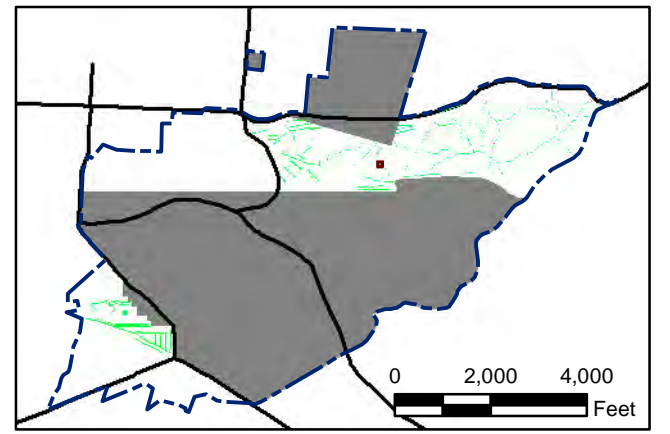
▬ Parker Flats Munitions Response Area

▬ Major Road

■ Phase I Removal Action Area Completed by Army


Response
50 milliVolts (mV)

5.1	20.5	41.0	61.5	82.1	102.6	128.2	153.8	179.5
-----	------	------	------	------	-------	-------	-------	-------



State Plane California IV, NAD 1983 (U.S. Survey Foot)

0 15 30 Feet

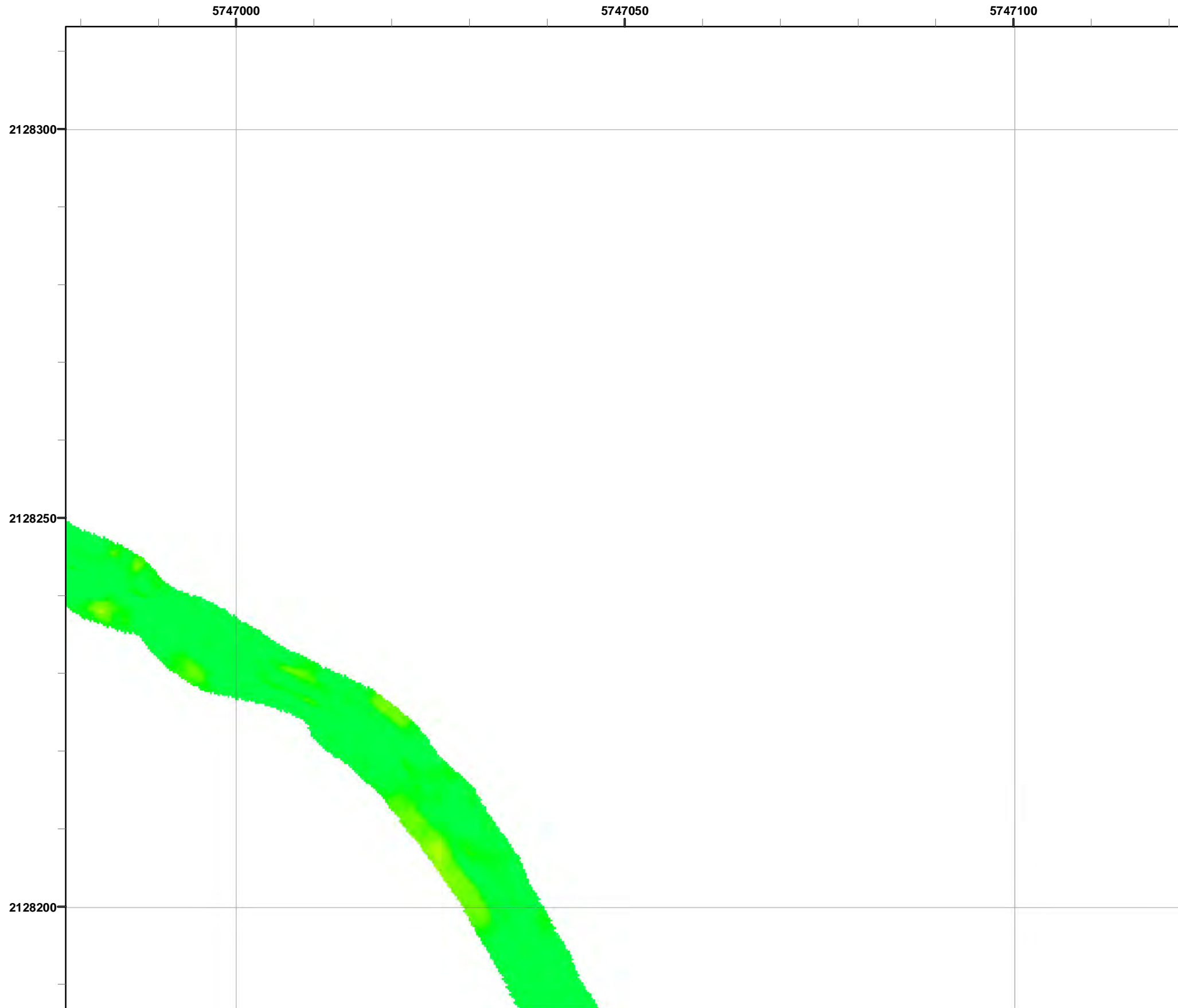


Parker Flats MRA
50mV QC-2 DGM Surveys
Mapbook

FORA ESCA RP
Monterey County, California

Map F2A - 227

T:\Projects\Parker Flats\PF_TIP\PF_TIP_Mapbooks\2012_06_18_PF_50mV_QC-2_DGM_Mpbk.mxd - 5/30/2013 @ 12:41:18 AM



Legend

3000 ● Target Location

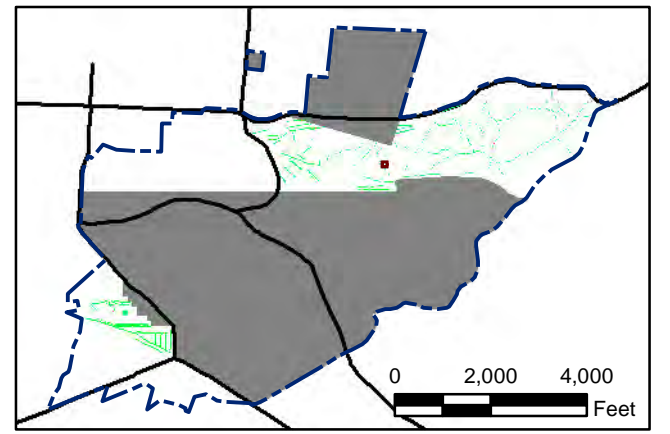
▬ Parker Flats Munitions Response Area

▬ Major Road

■ Phase I Removal Action Area Completed by Army

Response
50 milliVolts (mV)

5.1	20.5	41.0	61.5	82.1	102.6	128.2	153.8	179.5
-----	------	------	------	------	-------	-------	-------	-------



State Plane California IV, NAD 1983 (U.S. Survey Foot)

0 15 30 Feet

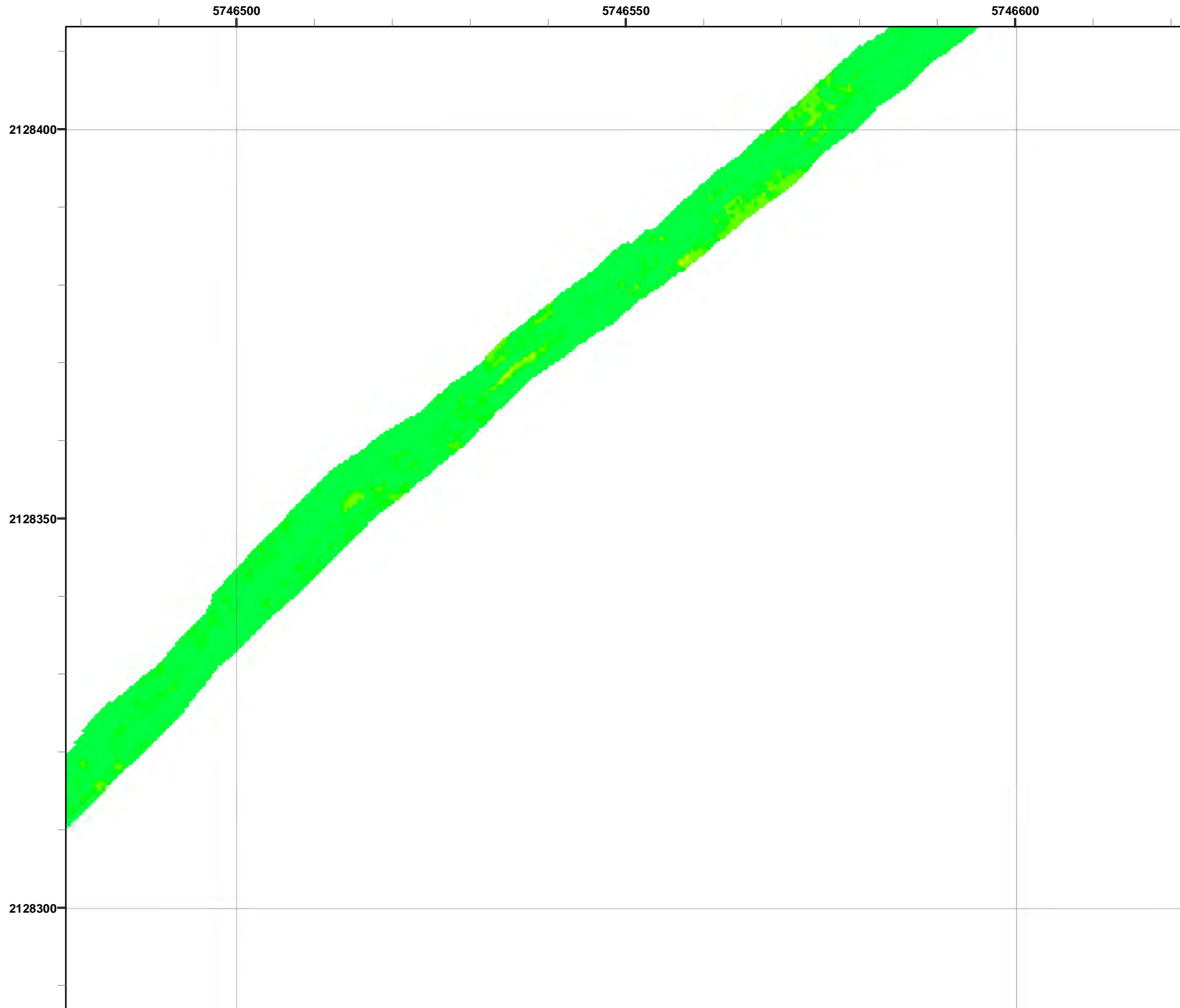


Parker Flats MRA
50mV QC-2 DGM Surveys
Mapbook

FORA ESCA RP
Monterey County, California

Map F2A - 228

T:\Projects\Parker Flats\PF_TIP\PF_TIP_Mapbooks\2012_06_18_PF_50mV_QC-2_DGM_Mpbk.mxd - 5/30/2013 @ 12:41:18 AM

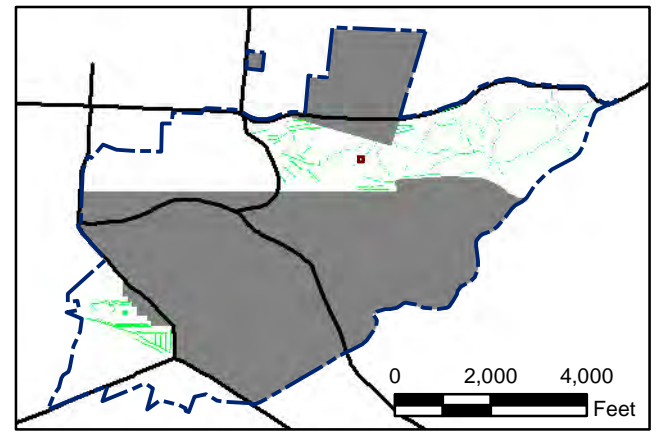


Legend

- 3000 Target Location
- ▬ Parker Flats Munitions Response Area
- ▬ Major Road
- Phase I Removal Action Area Completed by Army

Response
50 milliVolts (mV)

5.1	20.5	41.0	61.5	82.1	102.6	128.2	153.8	179.5
-----	------	------	------	------	-------	-------	-------	-------



State Plane California IV, NAD 1983 (U.S. Survey Foot)

0 15 30 Feet




Parker Flats MRA
50mV QC-2 DGM Surveys
Mapbook

FORA ESCA RP
Monterey County, California

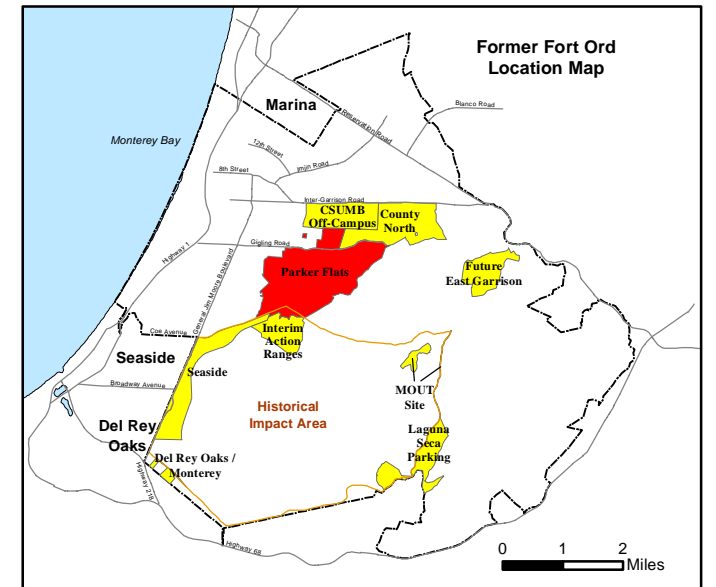
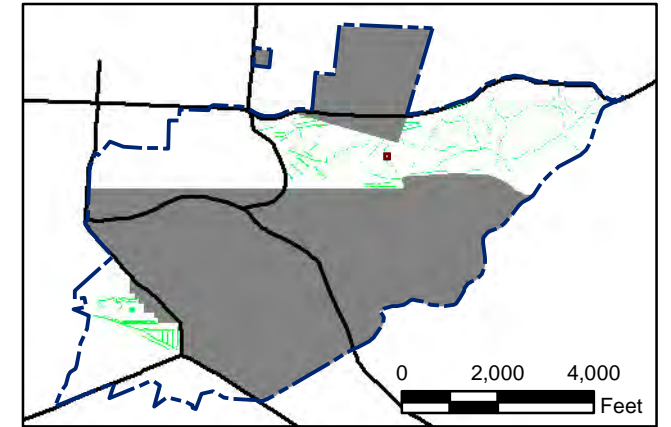
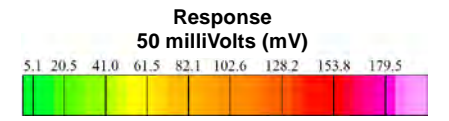
Map F2A - 229

T:\Projects\Parker Flats\PF_TIP\PF_TIP_Mapbooks\2012_06_18_Pf_50mV_QC-2_DGM_Mpbk.mxd - 5/30/2013 @ 12:41:18 AM




Grid C3G2D5

- Legend**
- 3000 ● Target Location
 - ▬ Parker Flats Munitions Response Area
 - ▬ Major Road
 - Phase I Removal Action Area Completed by Army



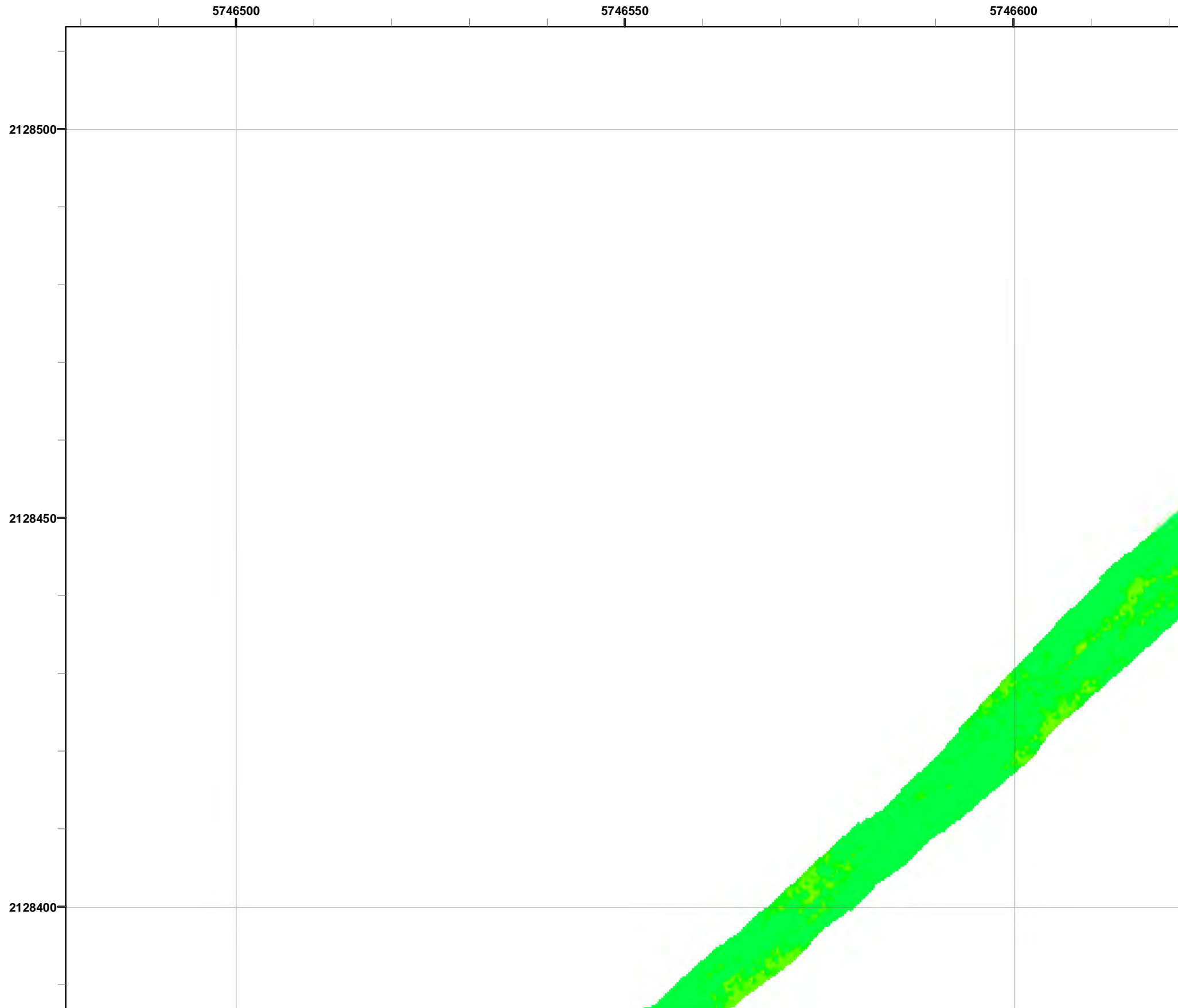
State Plane California IV, NAD 1983 (U.S. Survey Foot)



**Parker Flats MRA
50mV QC-2 DGM Surveys
Mapbook**

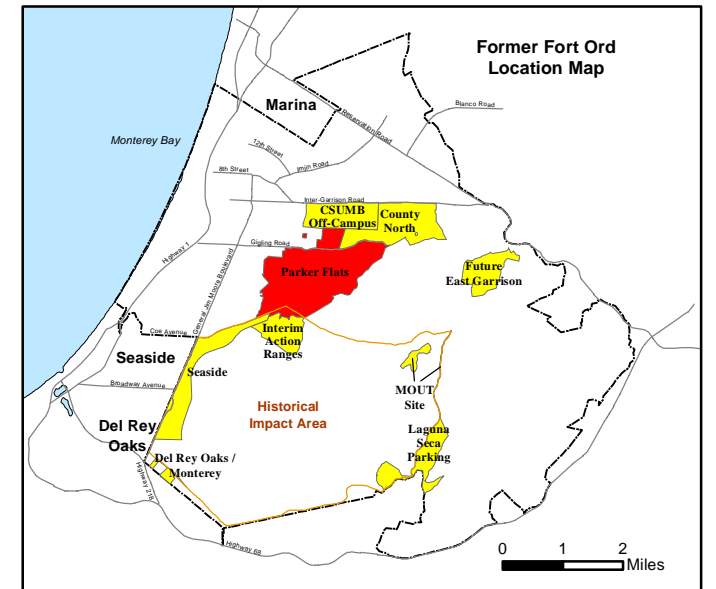
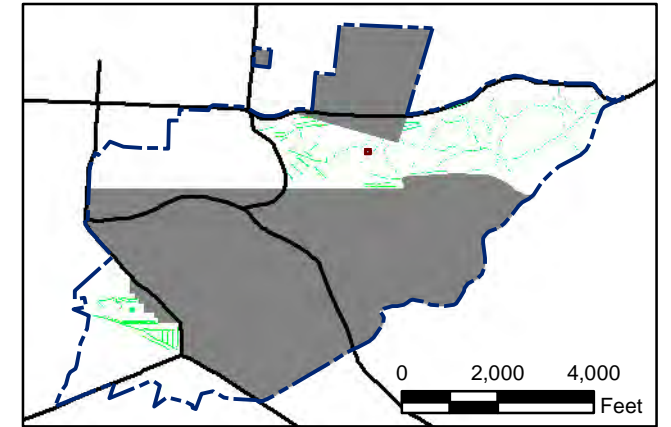
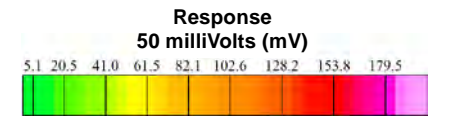
FORA ESCA RP
Monterey County, California

T:\Projects\Parker Flats\PF_TIP\PF_TIP_Mapbooks\2012_06_18_Pf_50mV_QC-2_DGM_Mpbk.mxd - 5/30/2013 @ 12:41:18 AM




Grid C3G2E1

- Legend**
- 3000 Target Location
 - ▬ Parker Flats Munitions Response Area
 - ▬ Major Road
 - Phase I Removal Action Area Completed by Army




State Plane California IV, NAD 1983 (U.S. Survey Foot)



Parker Flats MRA
50mV QC-2 DGM Surveys
Mapbook

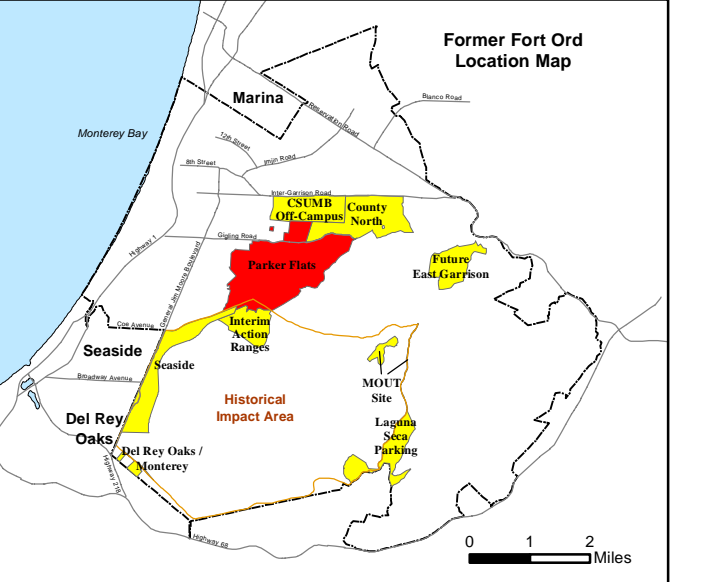
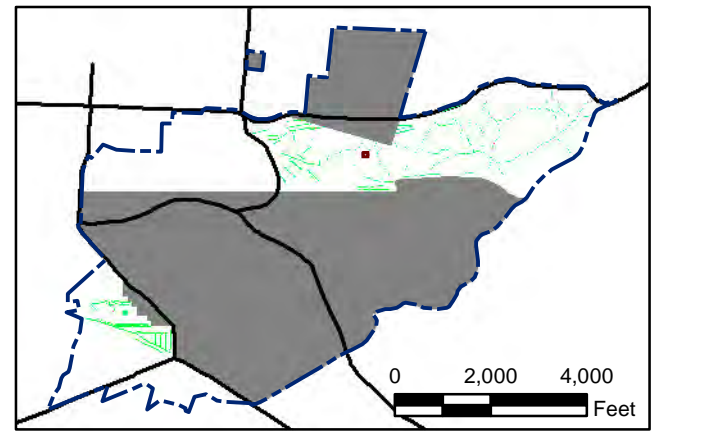
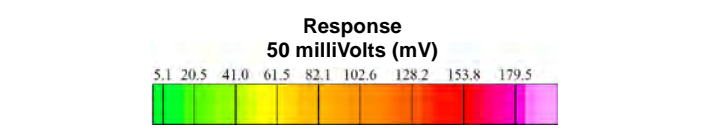
FORA ESCA RP
Monterey County, California

T:\Projects\Parker Flats\PF_TIP\PF_TIP_Mapbooks\2012_06_18_PF_50mV_QC-2_DGM_Mpbk.mxd - 5/30/2013 @ 12:41:18 AM



Grid C3G2E2

- Legend**
- 3000 Target Location
 - ▬ Parker Flats Munitions Response Area
 - ▬ Major Road
 - Phase I Removal Action Area Completed by Army



State Plane California IV, NAD 1983 (U.S. Survey Foot)




Parker Flats MRA
50mV QC-2 DGM Surveys
Mapbook

FORA ESCA RP
Monterey County, California

Map F2A - 232

T:\Projects\Parker Flats\PF_TIP\PF_TIP_Mapbooks\2012_06_18_Pf_50mV_QC-2_DGM_Mpbk.mxd - 5/30/2013 @ 12:41:18 AM

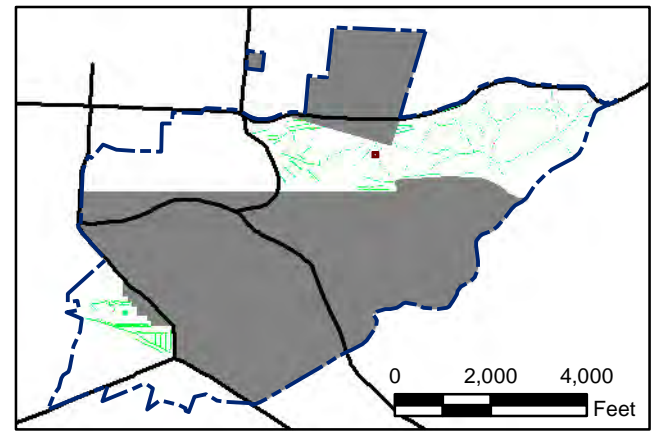


Legend

- 3000 Target Location
- Parker Flats Munitions Response Area
- Major Road
- Phase I Removal Action Area Completed by Army

Response
50 milliVolts (mV)

5.1	20.5	41.0	61.5	82.1	102.6	128.2	153.8	179.5
-----	------	------	------	------	-------	-------	-------	-------



State Plane California IV, NAD 1983 (U.S. Survey Foot)

0 15 30 Feet




Parker Flats MRA
50mV QC-2 DGM Surveys
Mapbook

FORA ESCA RP
Monterey County, California

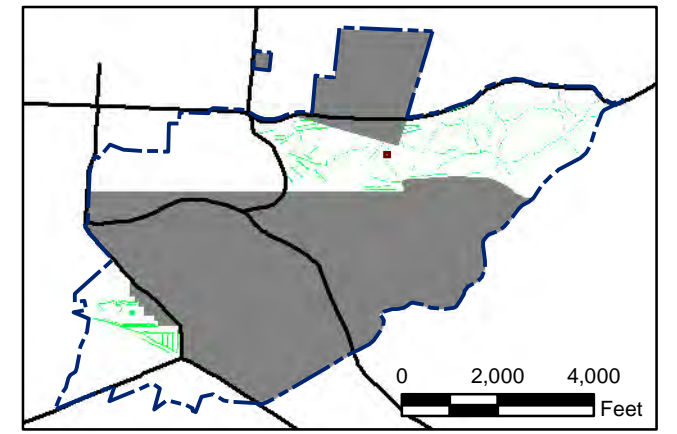
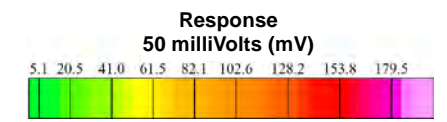
Map F2A - 233

T:\Projects\Parker Flats\PF_TIP\PF_TIP_Mapbooks\2012_06_18_PF_50mV_QC-2_DGM_Mpbk.mxd - 5/30/2013 @ 12:41:18 AM



Grid C3G2E5

- Legend**
- 3000 Target Location
 - ▬ Parker Flats Munitions Response Area
 - ▬ Major Road
 - Phase I Removal Action Area Completed by Army



State Plane California IV, NAD 1983 (U.S. Survey Foot)



Parker Flats MRA
50mV QC-2 DGM Surveys
Mapbook

FORA ESCA RP
Monterey County, California

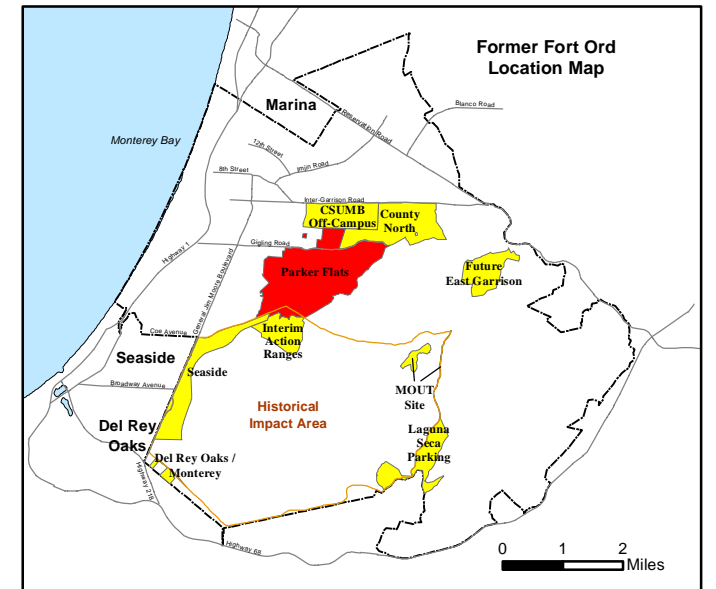
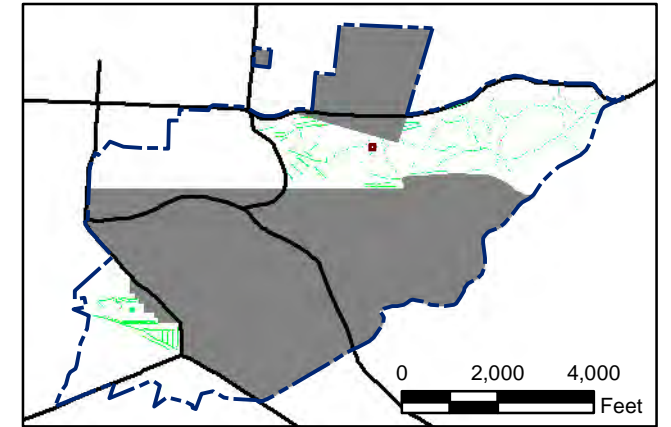
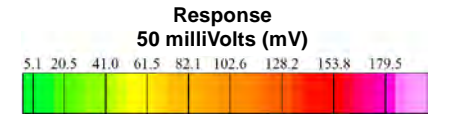
Map F2A - 234

T:\Projects\Parker Flats\PF_TIP\PF_TIP_Mapbooks\2012_06_18_Pf_50mV_QC-2_DGM_Mpbk.mxd - 5/30/2013 @ 12:41:18 AM



Grid C3G2F2

- Legend**
- 3000 Target Location
 - ▬ Parker Flats Munitions Response Area
 - ▬ Major Road
 - Phase I Removal Action Area Completed by Army



State Plane California IV, NAD 1983 (U.S. Survey Foot)

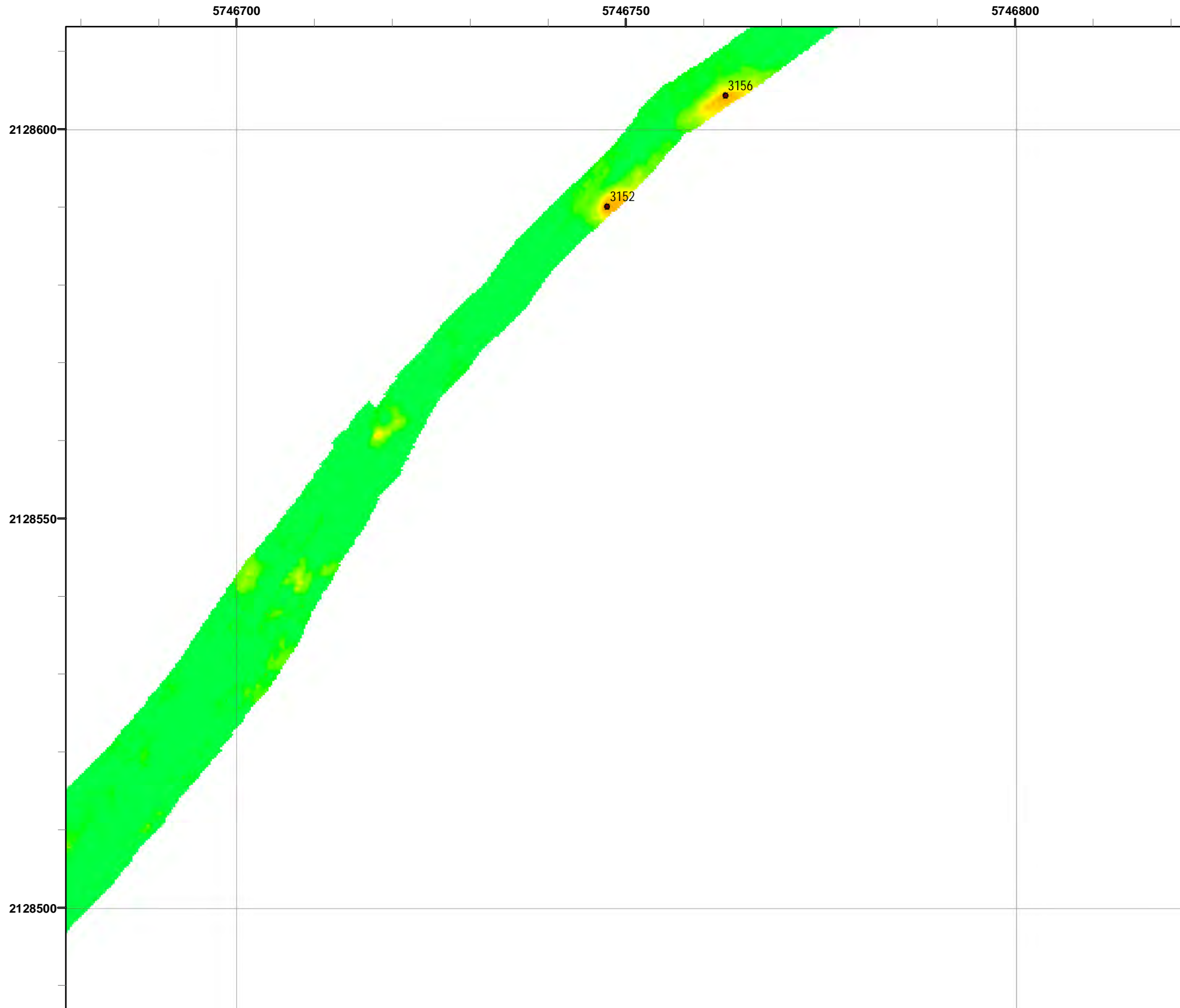
0 15 30 Feet



Parker Flats MRA
50mV QC-2 DGM Surveys
Mapbook

FORA ESCA RP
Monterey County, California

T:\Projects\Parker Flats\PF_TIP\PF_TIP_Mapbooks\2012_06_18_Pf_50mV_QC-2_DGM_Mpbk.mxd - 5/30/2013 @ 12:41:18 AM

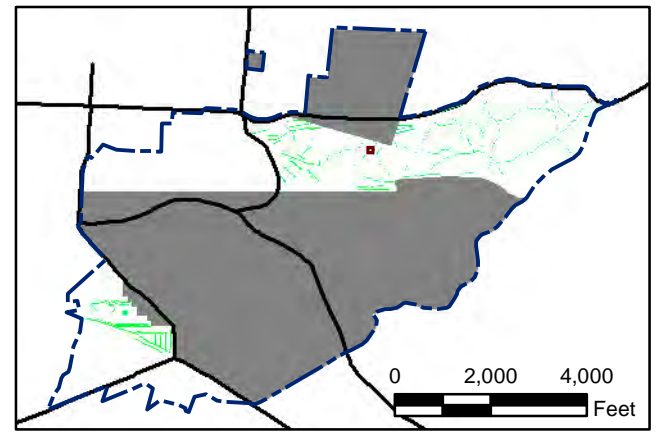


Legend

- Target Location
- Parker Flats Munitions Response Area
- Major Road
- Phase I Removal Action Area Completed by Army

Response
50 milliVolts (mV)

5.1	20.5	41.0	61.5	82.1	102.6	128.2	153.8	179.5
-----	------	------	------	------	-------	-------	-------	-------



State Plane California IV, NAD 1983 (U.S. Survey Foot)

0 15 30
Feet




Parker Flats MRA
50mV QC-2 DGM Surveys
Mapbook

FORA ESCA RP
Monterey County, California

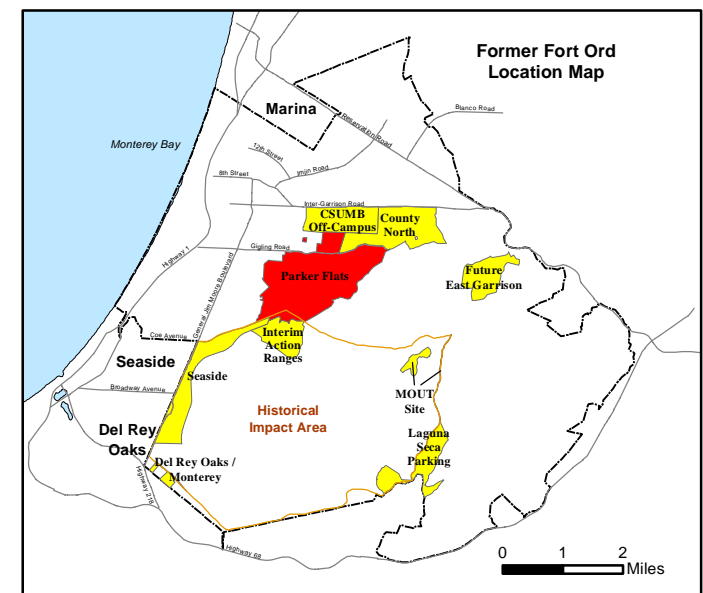
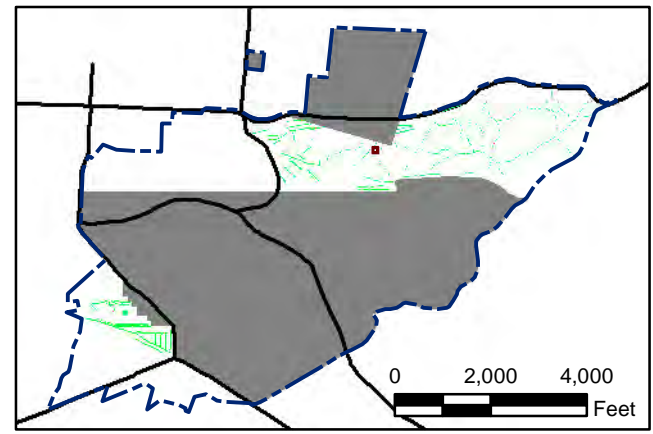
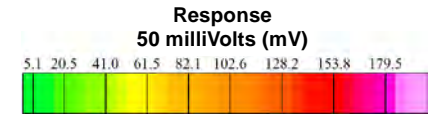
Map F2A - 236

T:\Projects\Parker Flats\PF_TIP\PF_TIP_Mapbooks\2012_06_18_Pf_50mV_QC-2_DGM_Mpbk.mxd - 5/30/2013 @ 12:41:18 AM




Grid C3G2F4

- Legend**
- 3000 Target Location
 - ▬ Parker Flats Munitions Response Area
 - ▬ Major Road
 - Phase I Removal Action Area Completed by Army



State Plane California IV, NAD 1983 (U.S. Survey Foot)

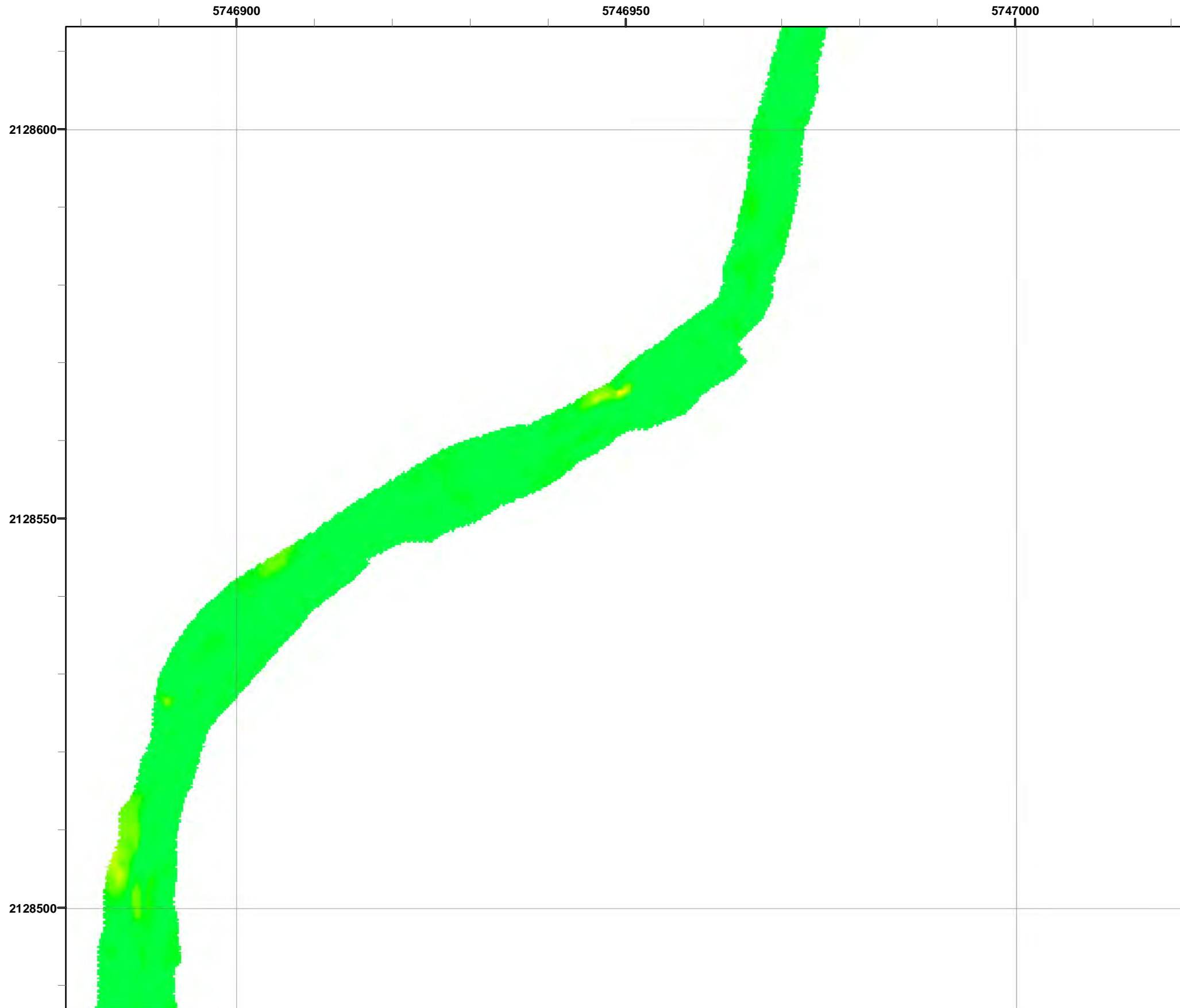


Parker Flats MRA
50mV QC-2 DGM Surveys
Mapbook

FORA ESCA RP
Monterey County, California

Map F2A - 237

T:\Projects\Parker Flats\PF_TIP\PF_TIP_Mapbooks\2012_06_18_Pf_50mV_QC-2_DGM_Mpbk.mxd - 5/30/2013 @ 12:41:18 AM



Legend

3000 ● Target Location

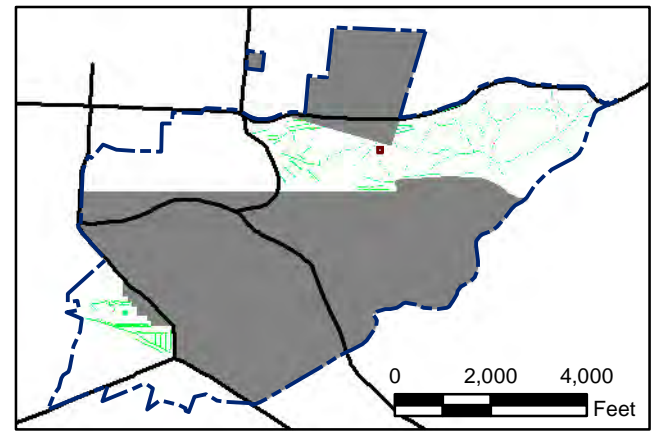
▬ Parker Flats Munitions Response Area

▬ Major Road

■ Phase I Removal Action Area Completed by Army

Response
50 milliVolts (mV)

5.1	20.5	41.0	61.5	82.1	102.6	128.2	153.8	179.5
-----	------	------	------	------	-------	-------	-------	-------



State Plane California IV, NAD 1983 (U.S. Survey Foot)

0 15 30 Feet

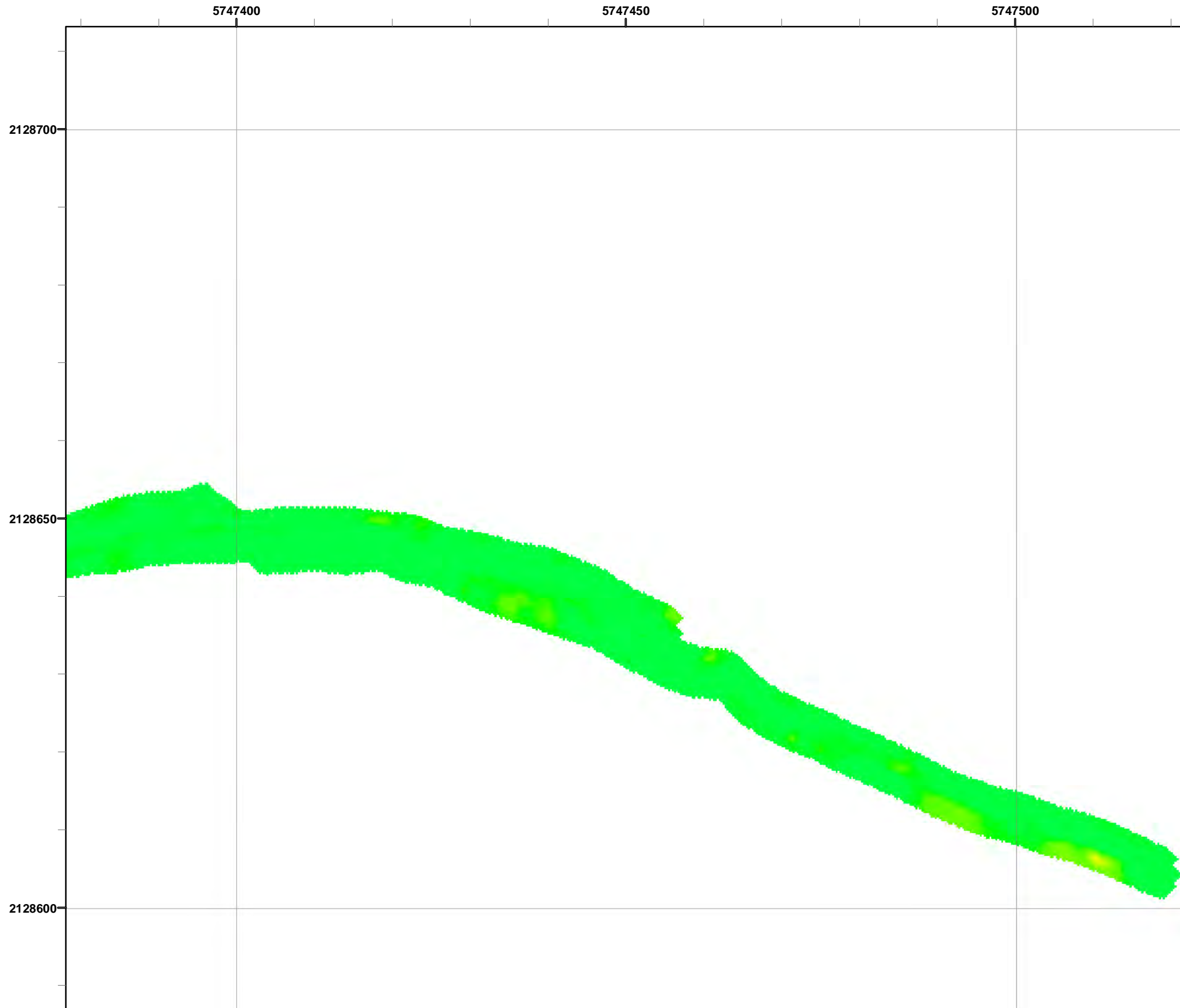


Parker Flats MRA
50mV QC-2 DGM Surveys
Mapbook

FORA ESCA RP
Monterey County, California

Map F2A - 238

T:\Projects\Parker Flats\PF_TIP\PF_TIP_Mapbooks\2012_06_18_Pf_50mV_QC-2_DGM_Mpbk.mxd - 5/30/2013 @ 12:41:18 AM



Legend

- Target Location
- Parker Flats Munitions Response Area
- Major Road
- Phase I Removal Action Area Completed by Army

Grid C3G2G0

Response
50 milliVolts (mV)

0 2,000 4,000 Feet

0 1 2 Miles

State Plane California IV, NAD 1983 (U.S. Survey Foot)

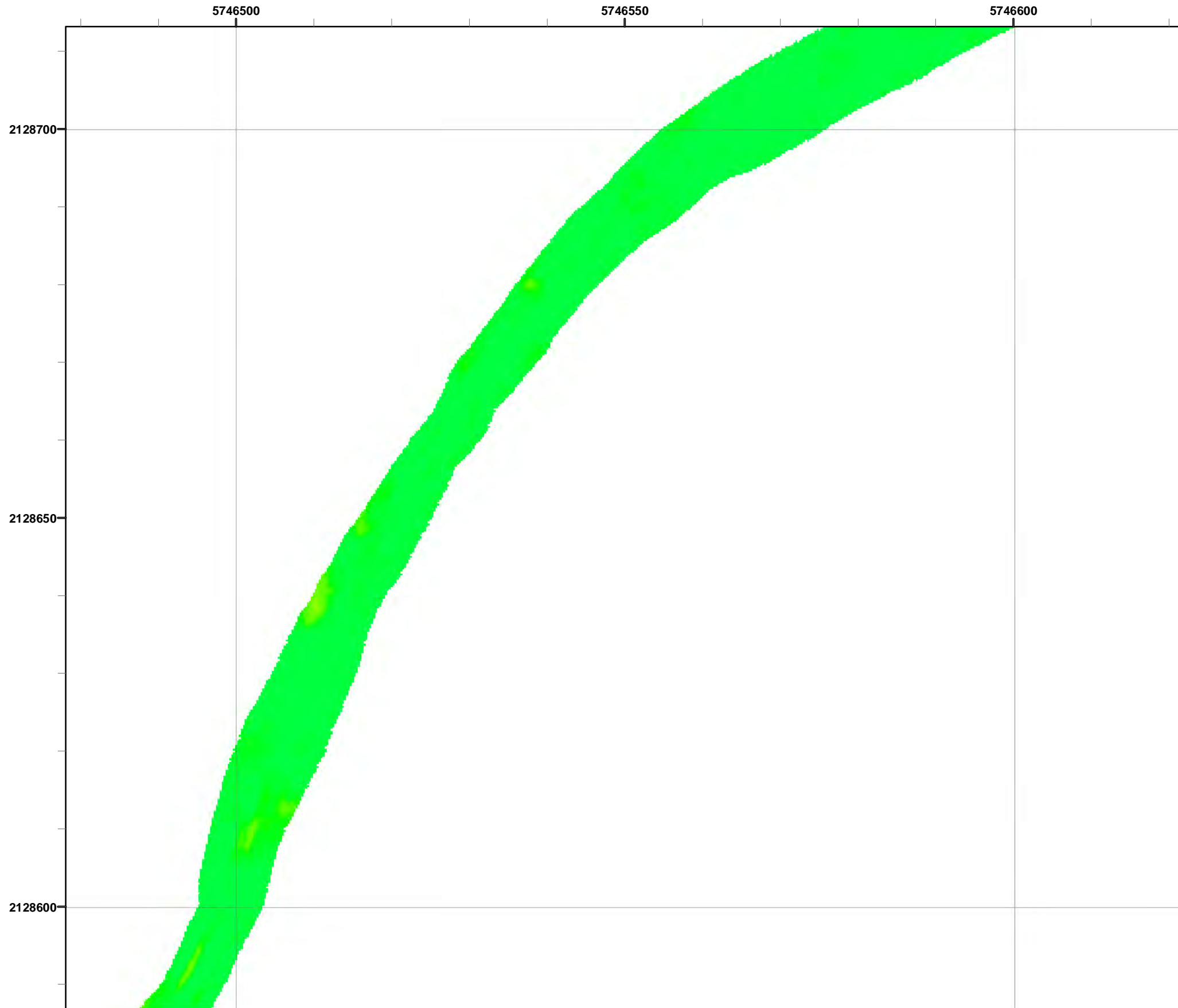
0 15 30 Feet

Parker Flats MRA
50mV QC-2 DGM Surveys
Mapbook

FORA ESCA RP
Monterey County, California

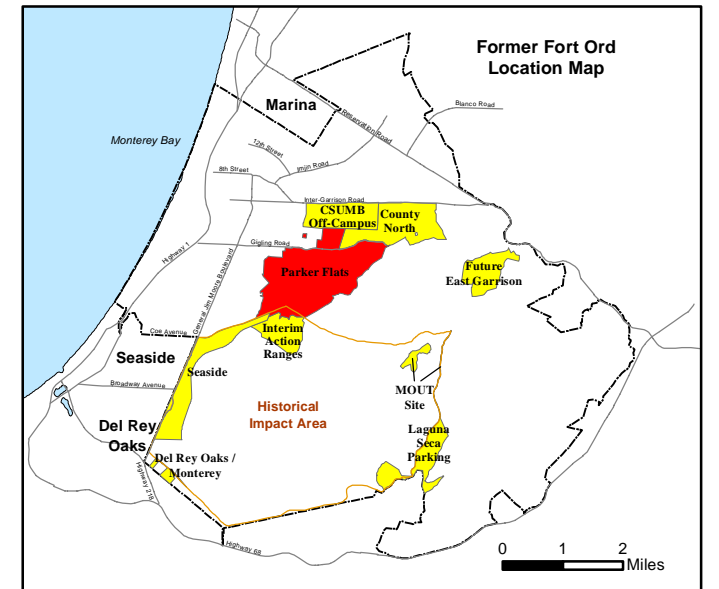
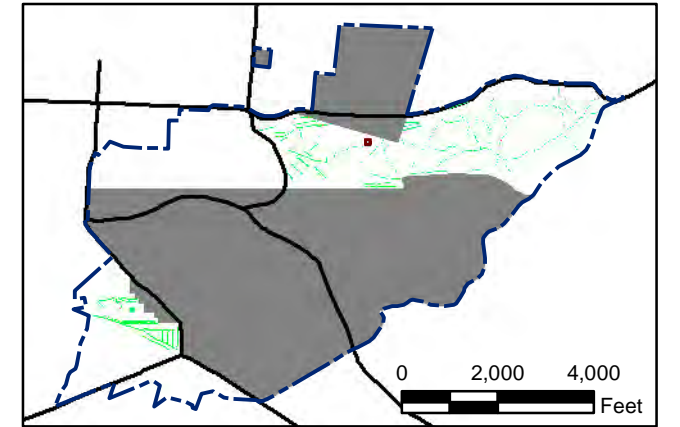
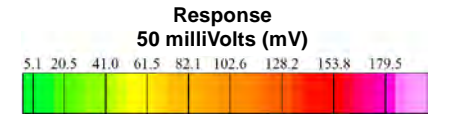
Map F2A - 239

T:\Projects\Parker Flats\PF_TIP\PF_TIP_Mapbooks\2012_06_18_Pf_50mV_QC-2_DGM_Mpbk.mxd - 5/30/2013 @ 12:41:18 AM



Grid C3G2G1

- Legend**
- 3000 Target Location
 - ▬ Parker Flats Munitions Response Area
 - ▬ Major Road
 - Phase I Removal Action Area Completed by Army



State Plane California IV, NAD 1983 (U.S. Survey Foot)

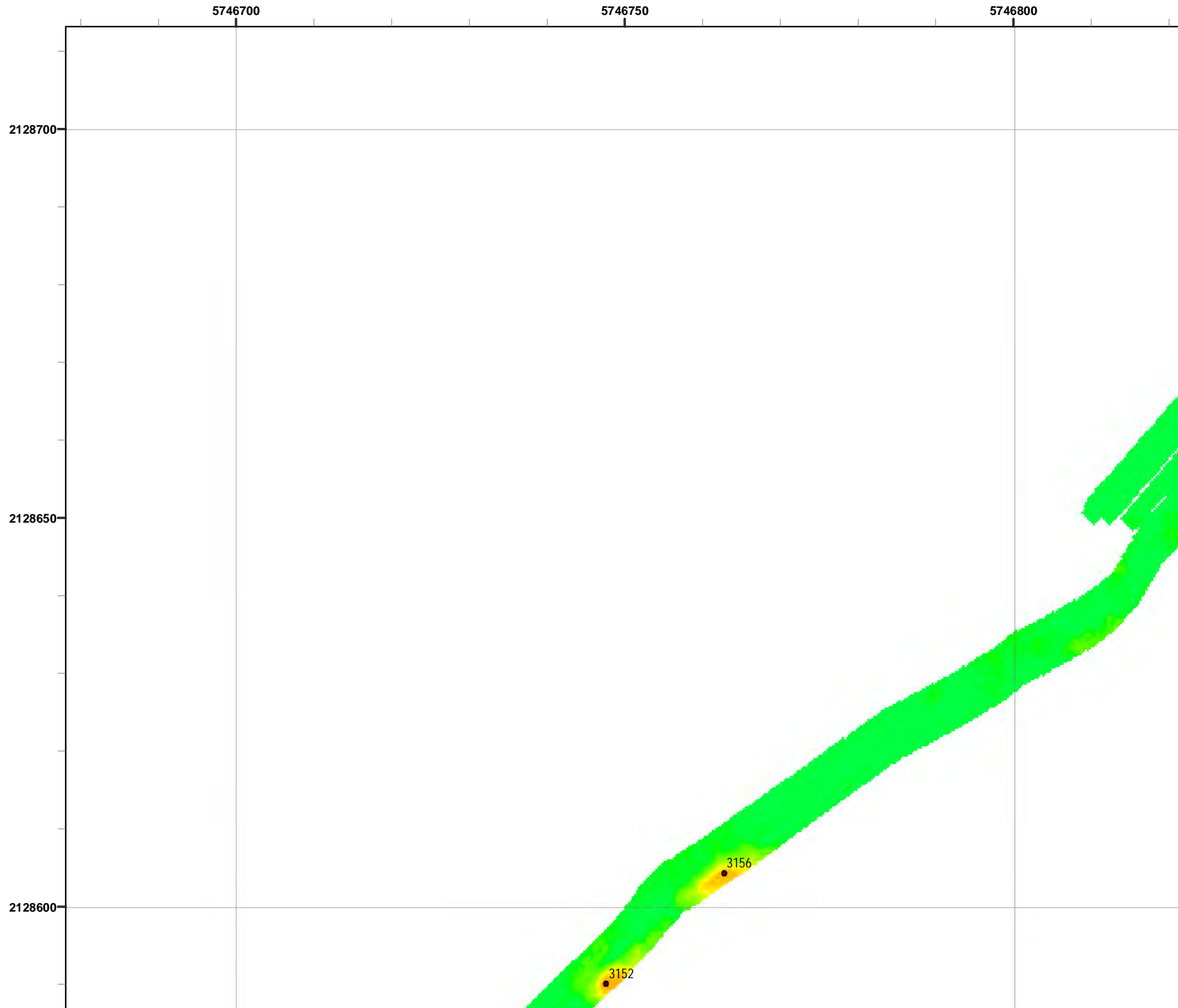


Parker Flats MRA
50mV QC-2 DGM Surveys
Mapbook

FORA ESCA RP
Monterey County, California

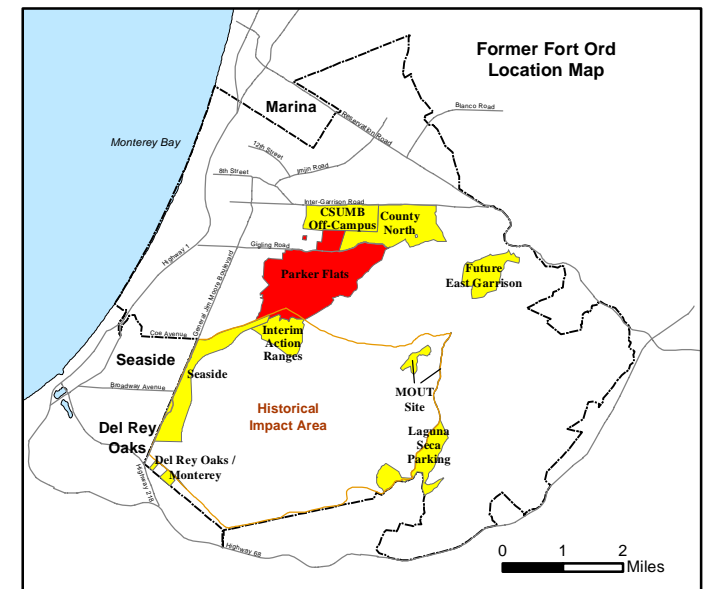
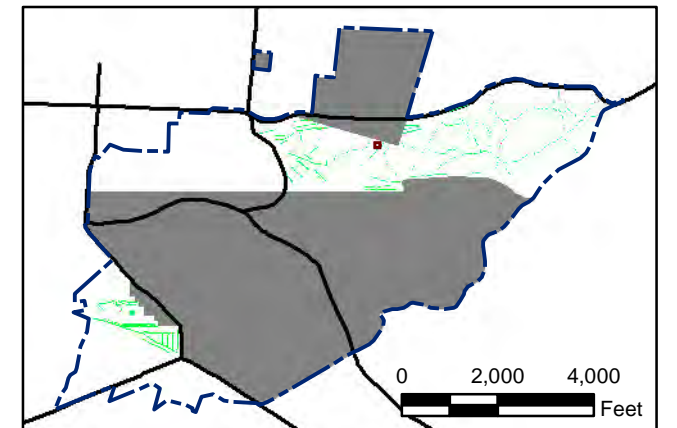
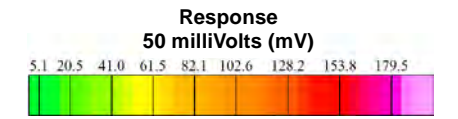
Map F2A - 240

T:\Projects\Parker Flats\PF_TIP\PF_TIP_Mapbooks\2012_06_18_Pf_50mV_QC-2_DGM_Mpbk.mxd - 5/30/2013 @ 12:41:18 AM



Grid C3G2G3

- Legend**
- 3000 Target Location
 - ▬ Parker Flats Munitions Response Area
 - ▬ Major Road
 - Phase I Removal Action Area Completed by Army




State Plane California IV, NAD 1983 (U.S. Survey Foot)



**Parker Flats MRA
50mV QC-2 DGM Surveys
Mapbook**

FORA ESCA RP
Monterey County, California

T:\Projects\Parker Flats\PF_TIP\PF_TIP_Mapbooks\2012_06_18_Pf_50mV_QC-2_DGM_Mpbk.mxd - 5/30/2013 @ 12:41:18 AM

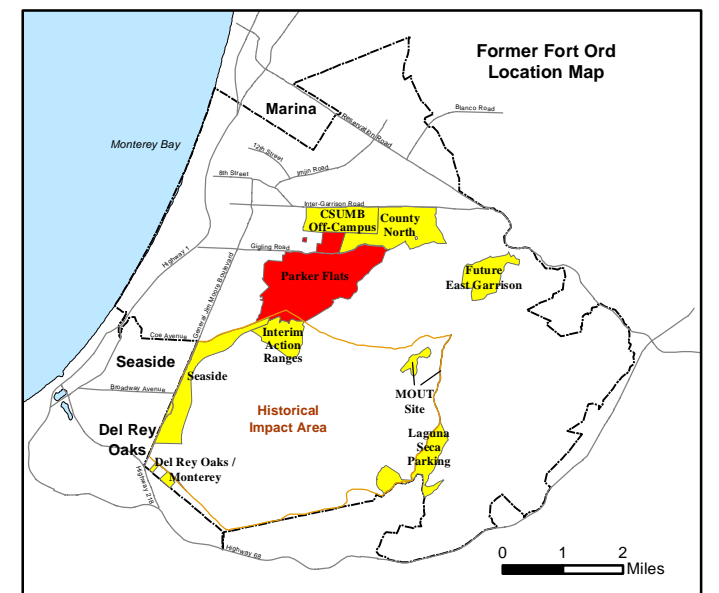
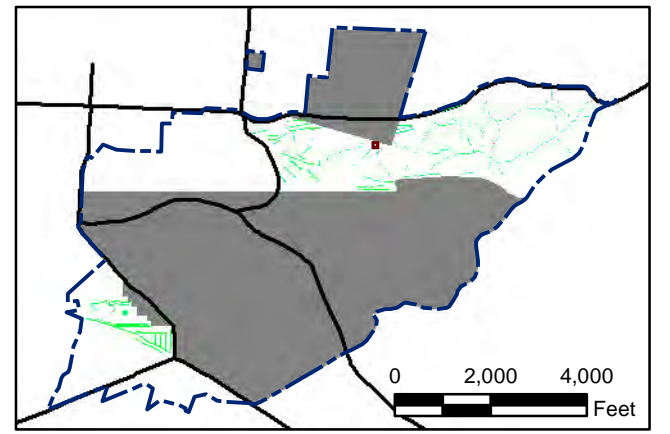


Legend **Grid C3G2G4**

- 3000 Target Location
- Parker Flats Munitions Response Area
- Major Road
- Phase I Removal Action Area Completed by Army


Response
50 milliVolts (mV)

5.1	20.5	41.0	61.5	82.1	102.6	128.2	153.8	179.5
-----	------	------	------	------	-------	-------	-------	-------



State Plane California IV, NAD 1983 (U.S. Survey Foot)

0 15 30 Feet




Parker Flats MRA
50mV QC-2 DGM Surveys
Mapbook

FORA ESCA RP
Monterey County, California

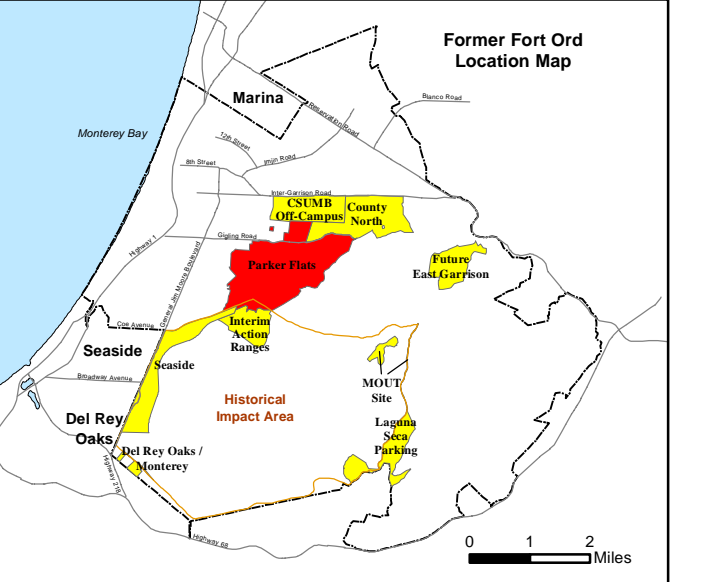
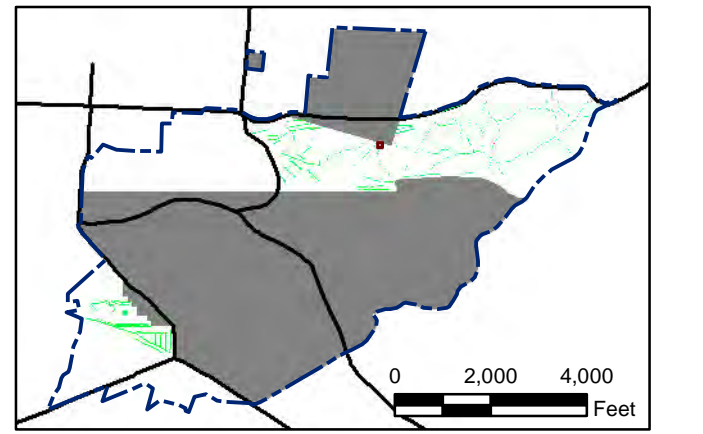
Map F2A - 242

T:\Projects\Parker Flats\PF_TIP\PF_TIP_Mapbooks\2012_06_18_PF_50mV_QC-2_DGM_Mpbk.mxd - 5/30/2013 @ 12:41:18 AM



Grid C3G2G5

- Legend**
- 3000 Target Location
 - ▬ Parker Flats Munitions Response Area
 - ▬ Major Road
 - Phase I Removal Action Area Completed by Army



State Plane California IV, NAD 1983 (U.S. Survey Foot)



Parker Flats MRA
50mV QC-2 DGM Surveys
Mapbook

FORA ESCA RP
Monterey County, California

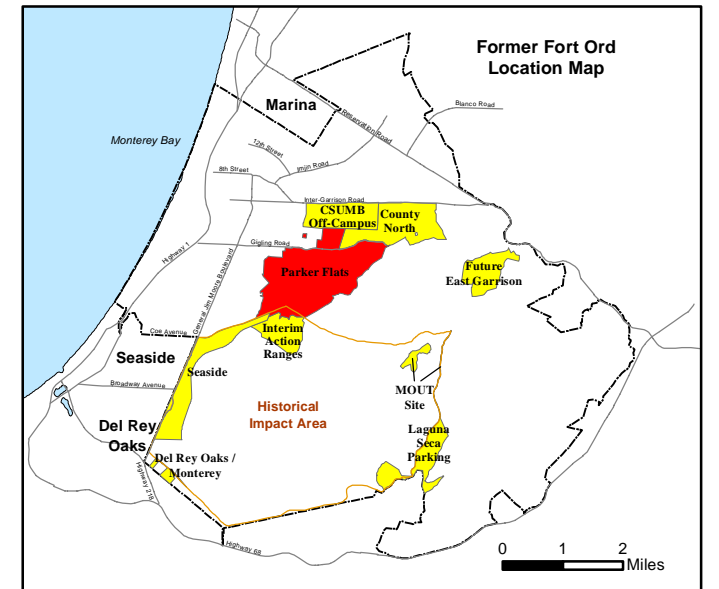
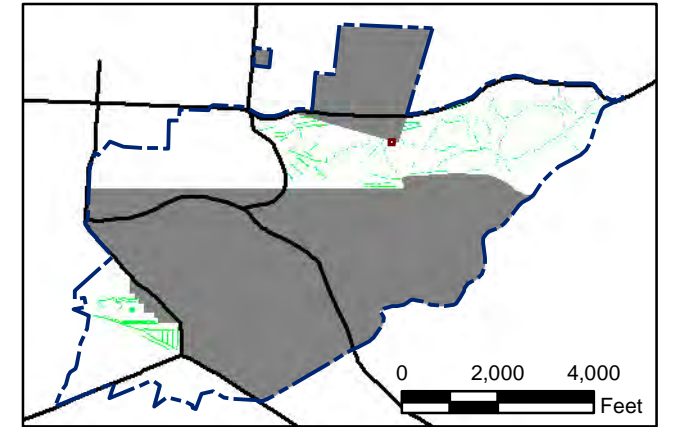
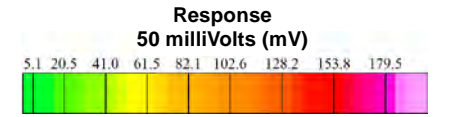
Map F2A - 243

T:\Projects\Parker Flats\PF_TIP\PF_TIP_Mapbooks\2012_06_18_PF_50mV_QC-2_DGM_Mpbk.mxd - 5/30/2013 @ 12:41:18 AM



Grid C3G2G6

- Legend**
- 3000 Target Location
 - ▬ Parker Flats Munitions Response Area
 - ▬ Major Road
 - Phase I Removal Action Area Completed by Army




State Plane California IV, NAD 1983 (U.S. Survey Foot)



Parker Flats MRA
50mV QC-2 DGM Surveys
Mapbook

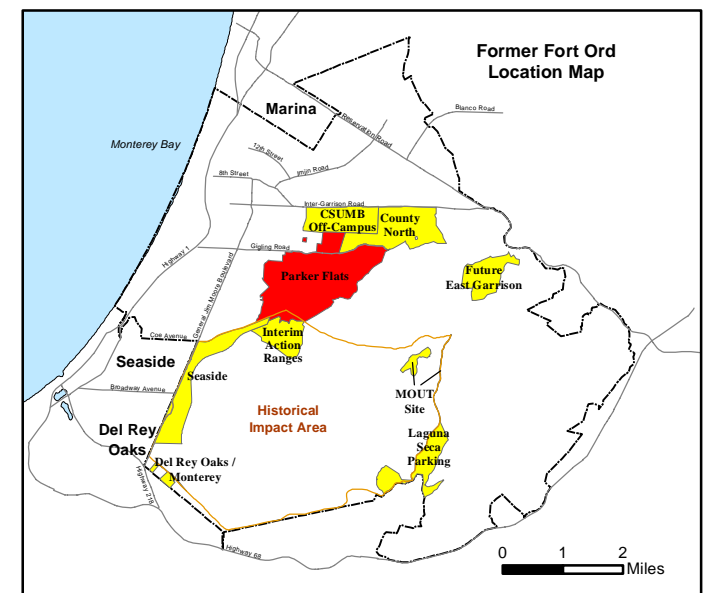
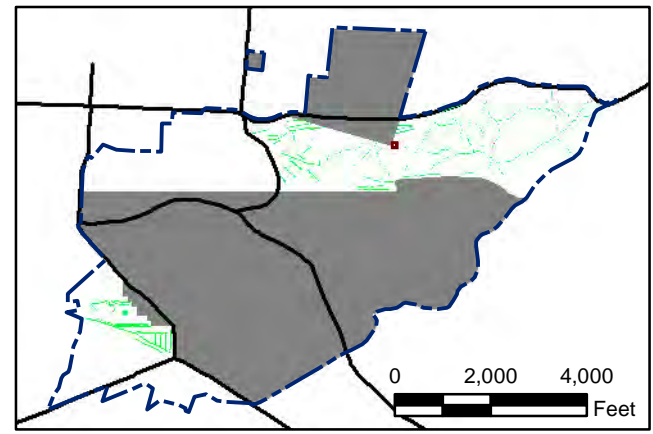
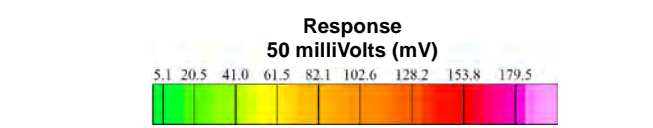
FORA ESCA RP
Monterey County, California

T:\Projects\Parker Flats\PF_TIP\PF_TIP_Mapbooks\2012_06_18_Pf_50mV_QC-2_DGM_Mpbk.mxd - 5/30/2013 @ 12:41:18 AM



Grid C3G2G8

- Legend**
- 3000 Target Location
 - Parker Flats Munitions Response Area
 - Major Road
 - Phase I Removal Action Area Completed by Army



State Plane California IV, NAD 1983 (U.S. Survey Foot)

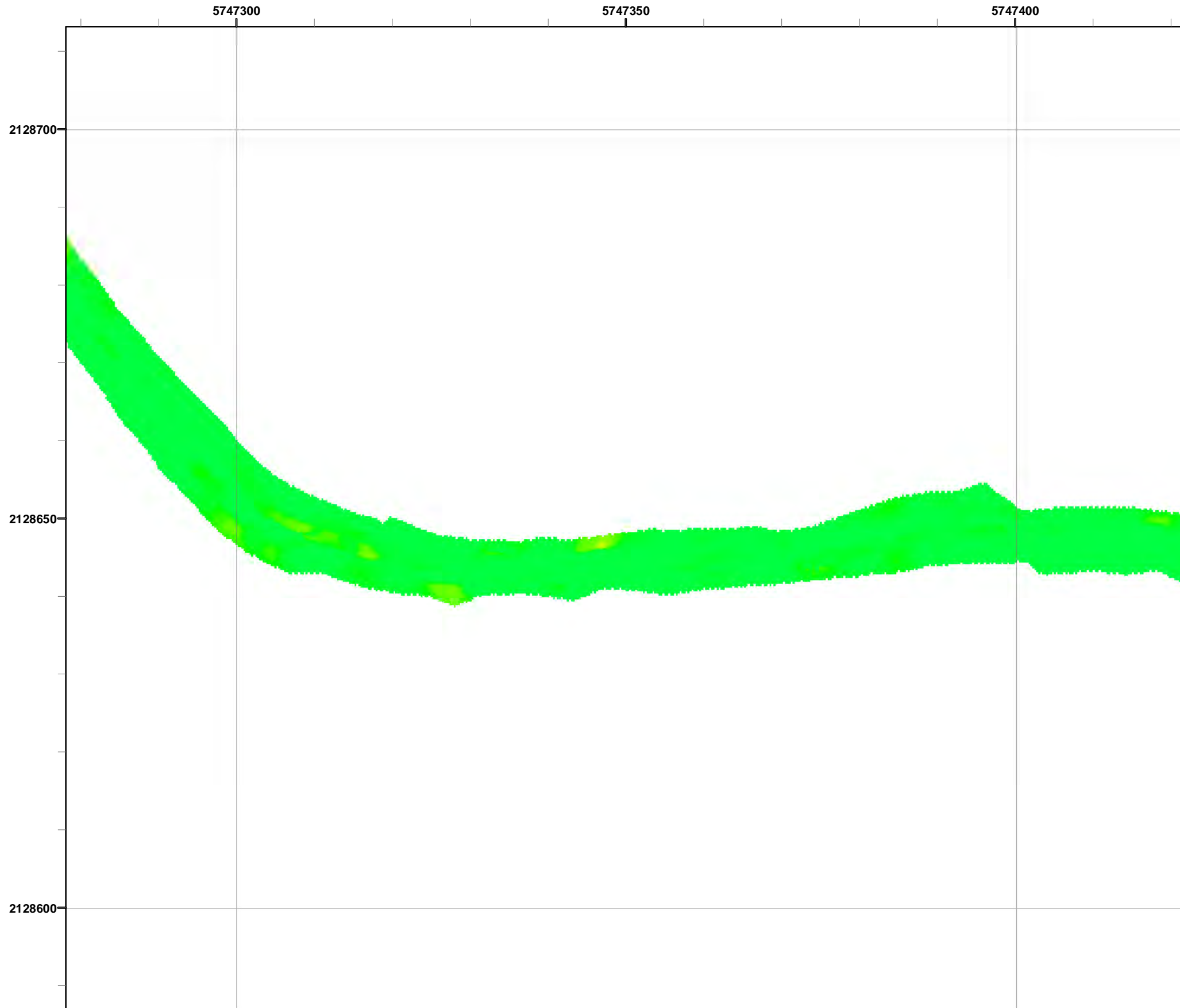


Parker Flats MRA
50mV QC-2 DGM Surveys
Mapbook

FORA ESCA RP
Monterey County, California

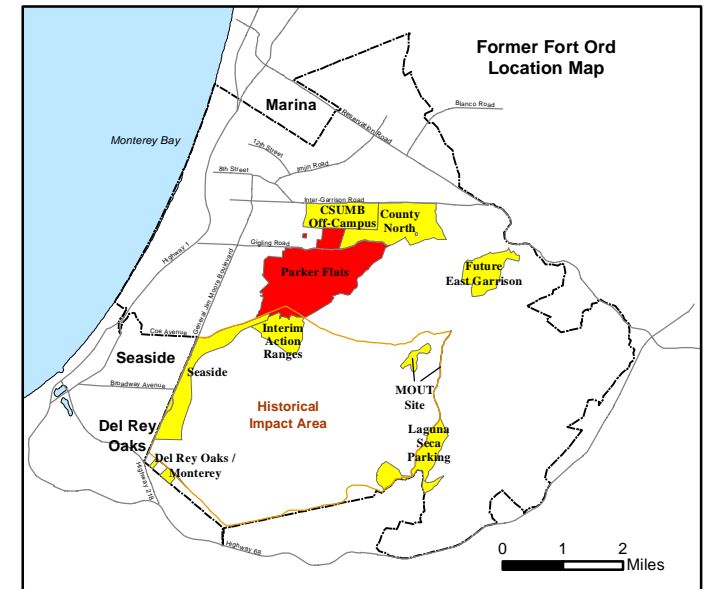
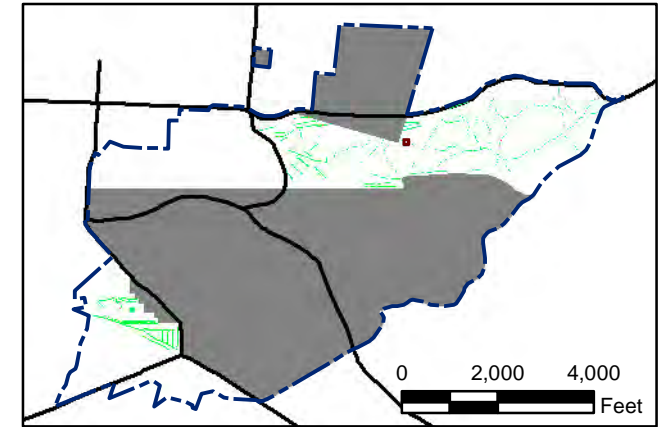
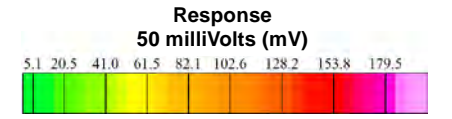
Map F2A - 245

T:\Projects\Parker Flats\PF_TIP\PF_TIP_Mapbooks\2012_06_18_PF_50mV_QC-2_DGM_Mpbk.mxd - 5/30/2013 @ 12:41:18 AM




Grid C3G2G9

- Legend**
- 3000 Target Location
 - ▬ Parker Flats Munitions Response Area
 - ▬ Major Road
 - Phase I Removal Action Area Completed by Army



State Plane California IV, NAD 1983 (U.S. Survey Foot)

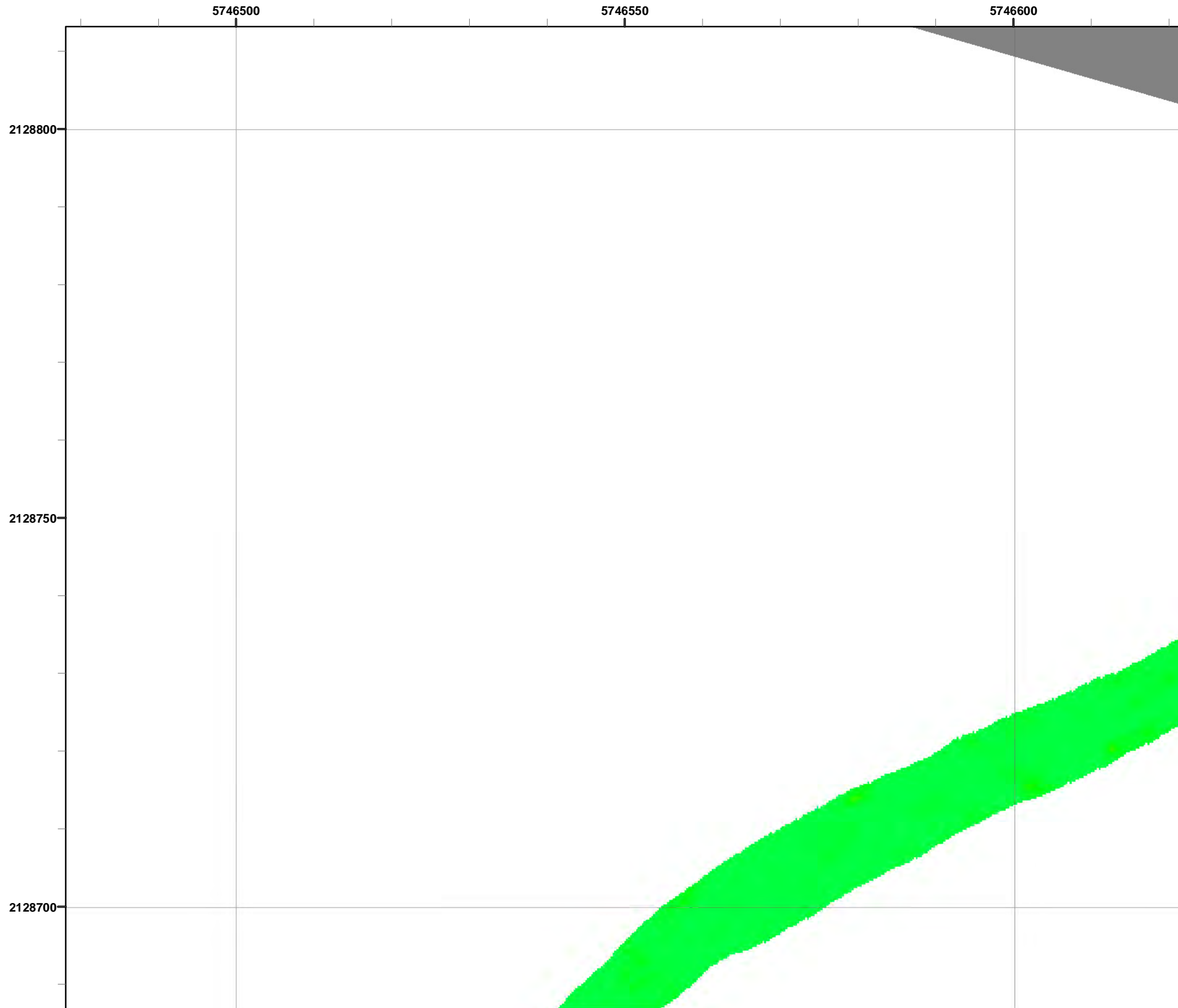


**Parker Flats MRA
50mV QC-2 DGM Surveys
Mapbook**

FORA ESCA RP
Monterey County, California

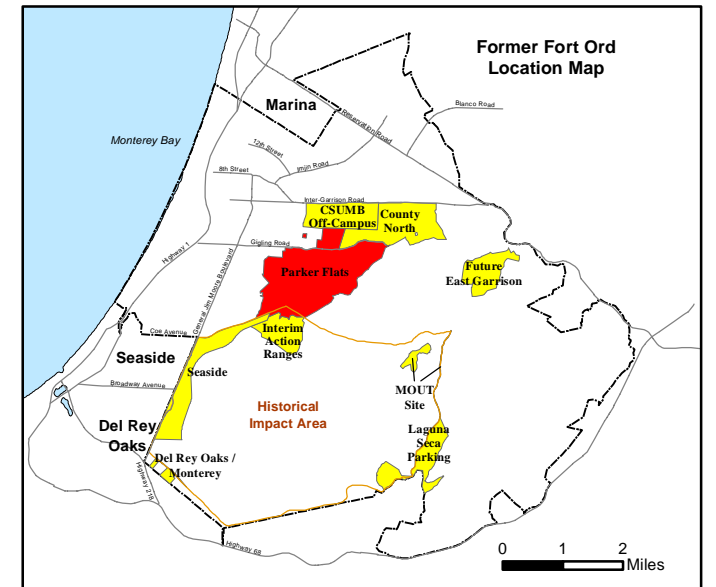
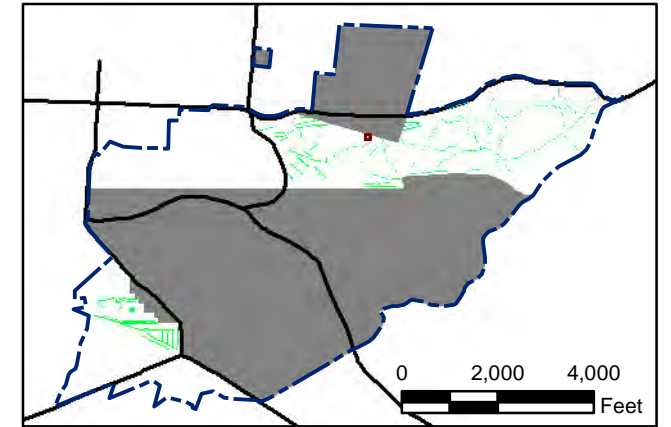
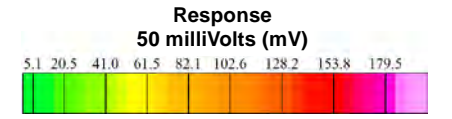
Map F2A - 246

T:\Projects\Parker Flats\PF_TIP\PF_TIP_Mapbooks\2012_06_18_Pf_50mV_QC-2_DGM_Mpbk.mxd - 5/30/2013 @ 12:41:18 AM




Grid C3G2H1

- Legend**
- 3000 Target Location
 - ▬ Parker Flats Munitions Response Area
 - ▬ Major Road
 - Phase I Removal Action Area Completed by Army



State Plane California IV, NAD 1983 (U.S. Survey Foot)




Parker Flats MRA
50mV QC-2 DGM Surveys
Mapbook

FORA ESCA RP
Monterey County, California

Map F2A - 247

T:\Projects\Parker Flats\PF_TIP\PF_TIP_Mapbooks\2012_06_18_Pf_50mV_QC-2_DGM_Mpbk.mxd - 5/30/2013 @ 12:41:18 AM



Grid C3G2H2

Legend

- Target Location
- Parker Flats Munitions Response Area
- Major Road
- Phase I Removal Action Area Completed by Army

Response
50 milliVolts (mV)

0 2,000 4,000 Feet

0 1 2 Miles

State Plane California IV, NAD 1983 (U.S. Survey Foot)




Parker Flats MRA
50mV QC-2 DGM Surveys
Mapbook

FORA ESCA RP
Monterey County, California

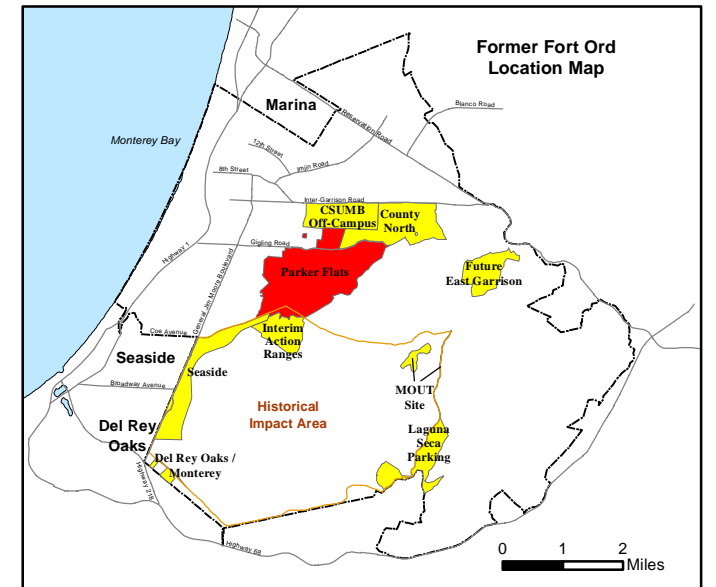
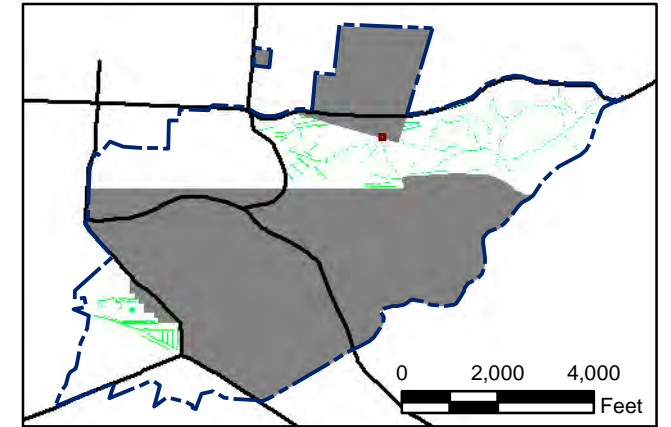
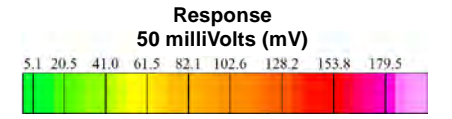
Map F2A - 248

T:\Projects\Parker Flats\PF_TIP\PF_TIP_Mapbooks\2012_06_18_Pf_50mV_QC-2_DGM_Mpbk.mxd - 5/30/2013 @ 12:41:18 AM




Grid C3G2H4

- Legend**
- 3000 Target Location
 - ▬ Parker Flats Munitions Response Area
 - ▬ Major Road
 - Phase I Removal Action Area Completed by Army




State Plane California IV, NAD 1983 (U.S. Survey Foot)



**Parker Flats MRA
50mV QC-2 DGM Surveys
Mapbook**

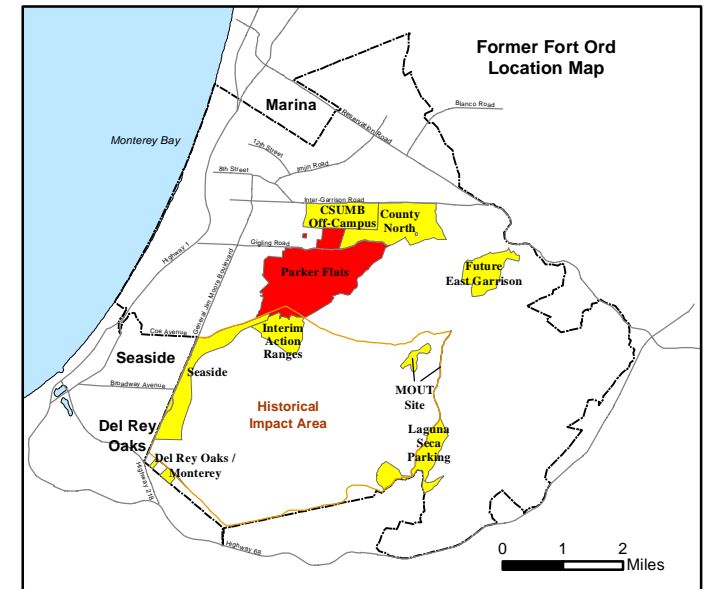
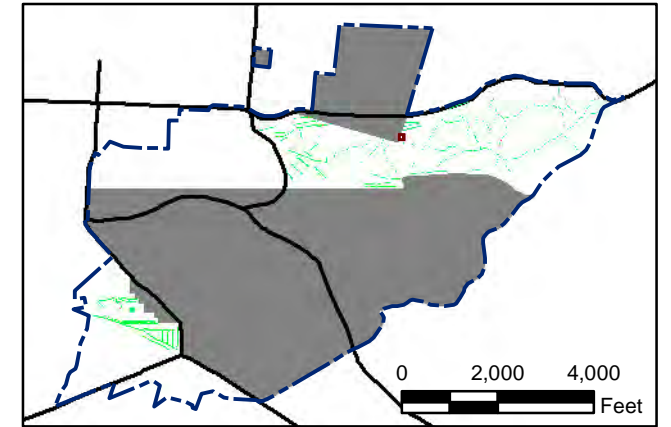
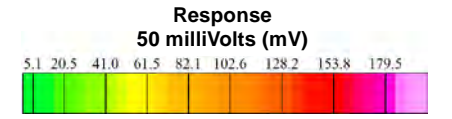
FORA ESCA RP
Monterey County, California

T:\Projects\Parker Flats\PF_TIP\PF_TIP_Mapbooks\2012_06_18_PF_50mV_QC-2_DGM_Mpbk.mxd - 5/30/2013 @ 12:41:18 AM




Grid C3G2H8

- Legend**
- 3000 ● Target Location
 - Parker Flats Munitions Response Area
 - Major Road
 - Phase I Removal Action Area Completed by Army




State Plane California IV, NAD 1983 (U.S. Survey Foot)



**Parker Flats MRA
50mV QC-2 DGM Surveys
Mapbook**

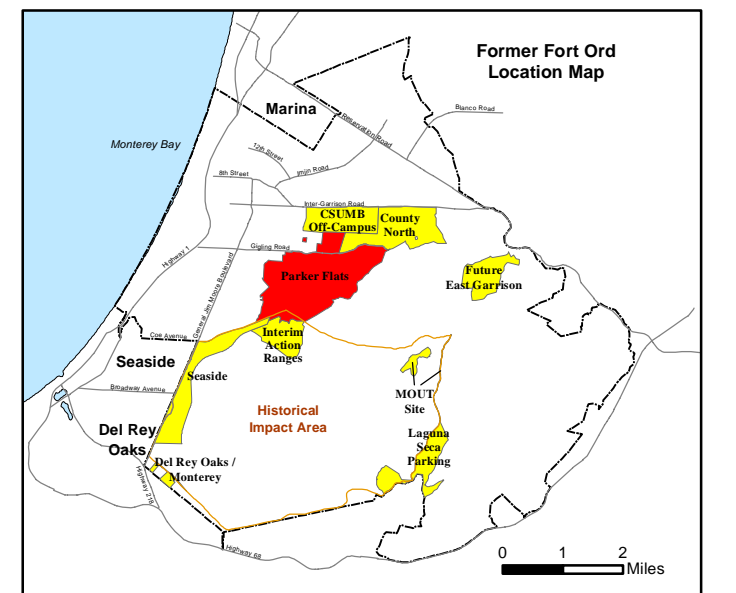
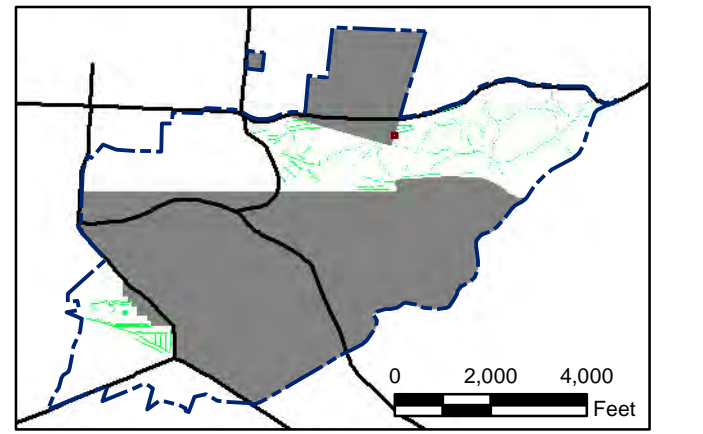
FORA ESCA RP
Monterey County, California

T:\Projects\Parker Flats\PF_TIP\PF_TIP_Mapbooks\2012_06_18_Pf_50mV_QC-2_DGM_Mpbk.mxd - 5/30/2013 @ 12:41:18 AM



Grid C3G218

- Legend**
- 3000 Target Location
 - Parker Flats Munitions Response Area
 - Major Road
 - Phase I Removal Action Area Completed by Army



State Plane California IV, NAD 1983 (U.S. Survey Foot)



Parker Flats MRA
50mV QC-2 DGM Surveys
Mapbook

FORA ESCA RP
Monterey County, California

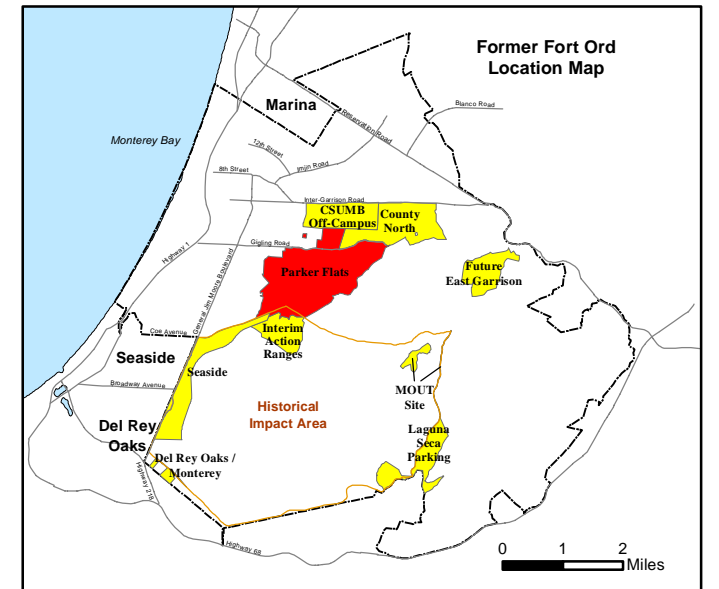
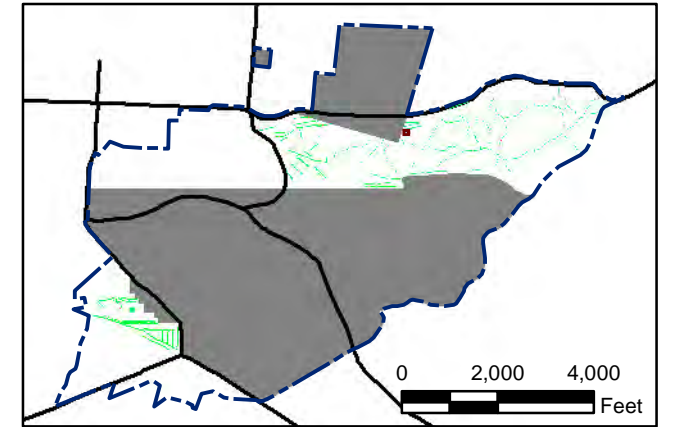
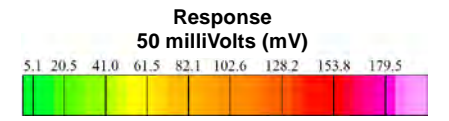
Map F2A - 251

T:\Projects\Parker Flats\PF_TIP\PF_TIP_Mapbooks\2012_06_18_Pf_50mV_QC-2_DGM_Mpbk.mxd - 5/30/2013 @ 12:41:18 AM




Grid C3G219

- Legend**
- 3000 ● Target Location
 - ▬ Parker Flats Munitions Response Area
 - ▬ Major Road
 - Phase I Removal Action Area Completed by Army



State Plane California IV, NAD 1983 (U.S. Survey Foot)



Parker Flats MRA
50mV QC-2 DGM Surveys
Mapbook

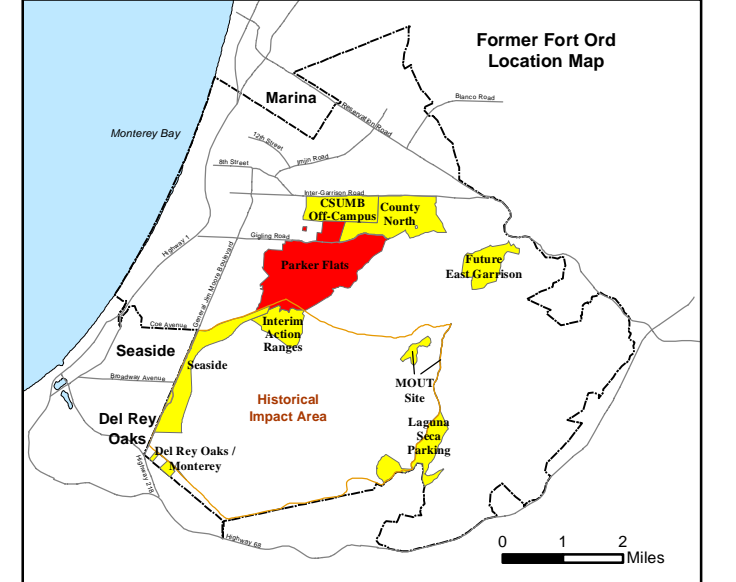
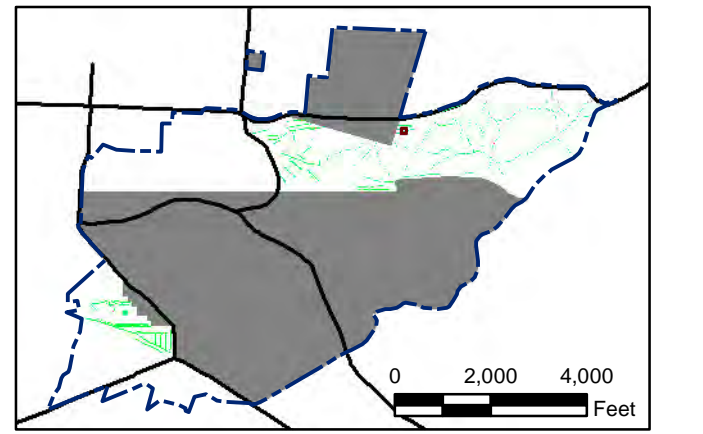
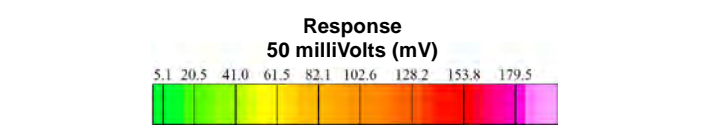
FORA ESCA RP
Monterey County, California

T:\Projects\Parker Flats\PF_TIP\PF_TIP_Mapbooks\2012_06_18_Pf_50mV_QC-2_DGM_Mpbk.mxd - 5/30/2013 @ 12:41:18 AM



Grid C3G2J0

- Legend**
- 3000 Target Location
 - ▬ Parker Flats Munitions Response Area
 - ▬ Major Road
 - Phase I Removal Action Area Completed by Army



State Plane California IV, NAD 1983 (U.S. Survey Foot)



Parker Flats MRA
50mV QC-2 DGM Surveys
Mapbook

FORA ESCA RP
Monterey County, California

Map F2A - 253

T:\Projects\Parker Flats\PF_TIP\PF_TIP_Mapbooks\2012_06_18_Pf_50mV_QC-2_DGM_Mpbk.mxd - 5/30/2013 @ 12:41:18 AM



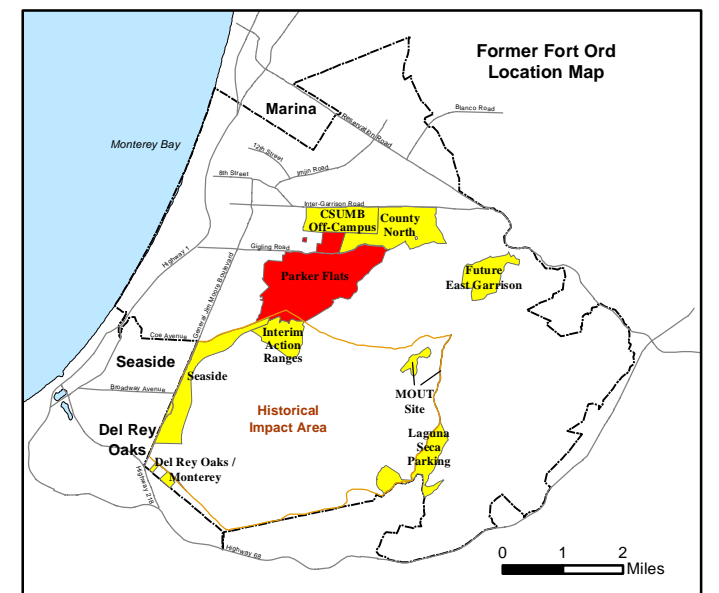
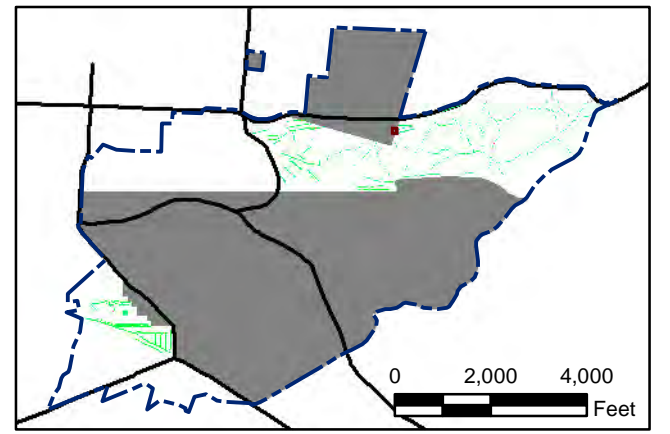
Grid C3G2J8

Legend

- 3000 ● Target Location
- Parker Flats Munitions Response Area
- Major Road
- Phase I Removal Action Area Completed by Army


Response
50 millivolts (mV)

5.1	20.5	41.0	61.5	82.1	102.6	128.2	153.8	179.5
-----	------	------	------	------	-------	-------	-------	-------



State Plane California IV, NAD 1983 (U.S. Survey Foot)

0 15 30 Feet




Parker Flats MRA
50mV QC-2 DGM Surveys
Mapbook

FORA ESCA RP
Monterey County, California

Map F2A - 254

T:\Projects\Parker Flats\PF_TIP\PF_TIP_Mapbooks\2012_06_18_Pf_50mV_QC-2_DGM_Mpbk.mxd - 5/30/2013 @ 12:41:18 AM

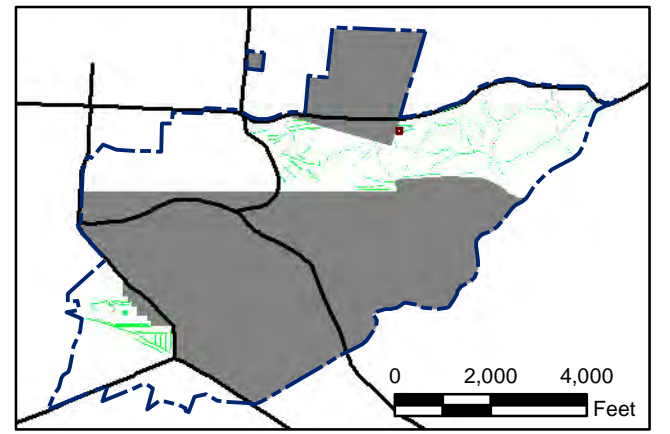


Legend

- 3000 Target Location
- ▬ Parker Flats Munitions Response Area
- ▬ Major Road
- ▭ Phase I Removal Action Area Completed by Army

Response
50 milliVolts (mV)

5.1	20.5	41.0	61.5	82.1	102.6	128.2	153.8	179.5
-----	------	------	------	------	-------	-------	-------	-------



State Plane California IV, NAD 1983 (U.S. Survey Foot)

0 15 30 Feet

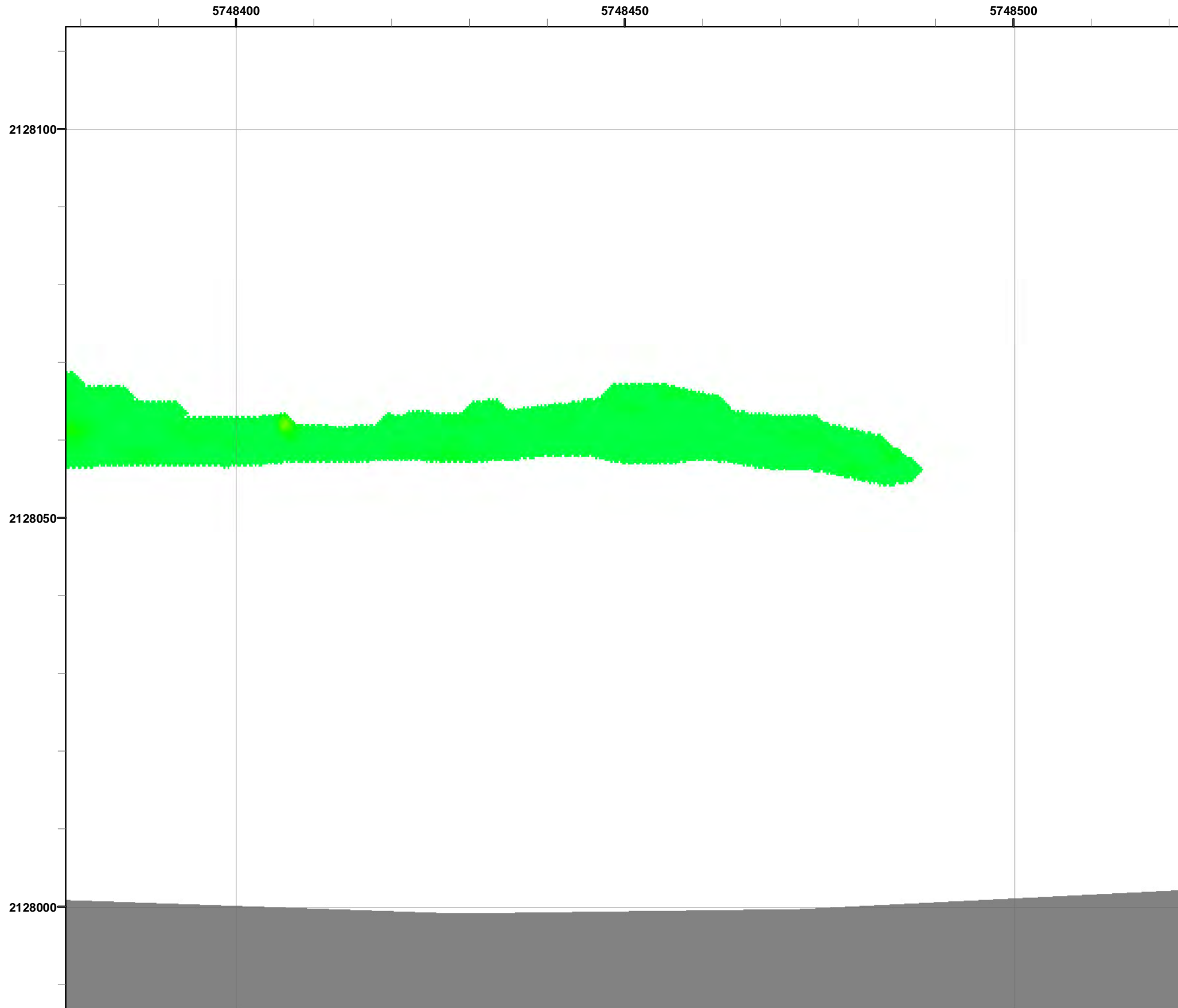


Parker Flats MRA
50mV QC-2 DGM Surveys
Mapbook

FORA ESCA RP
Monterey County, California

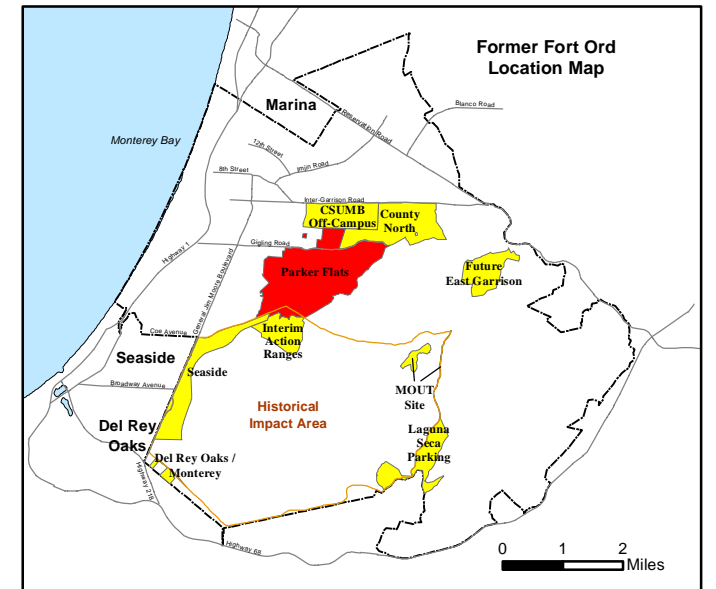
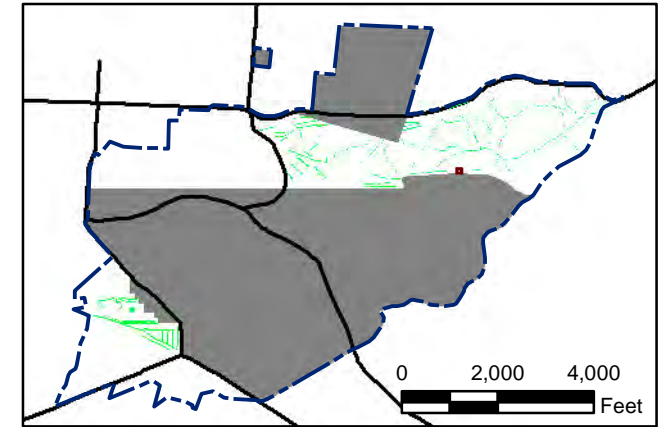
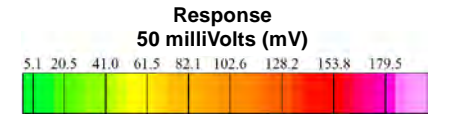
Map F2A - 255

T:\Projects\Parker Flats\PF_TIP\PF_TIP_Mapbooks\2012_06_18_PF_50mV_QC-2_DGM_Mpbk.mxd - 5/30/2013 @ 12:41:18 AM



Grid C3G3A0

- Legend**
- 3000 Target Location
 - ▬ Parker Flats Munitions Response Area
 - ▬ Major Road
 - Phase I Removal Action Area Completed by Army




State Plane California IV, NAD 1983 (U.S. Survey Foot)



Parker Flats MRA
50mV QC-2 DGM Surveys
Mapbook

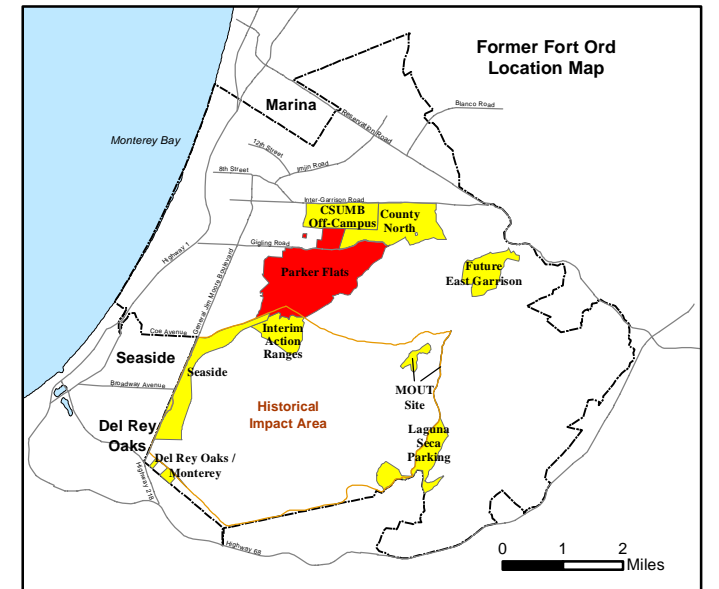
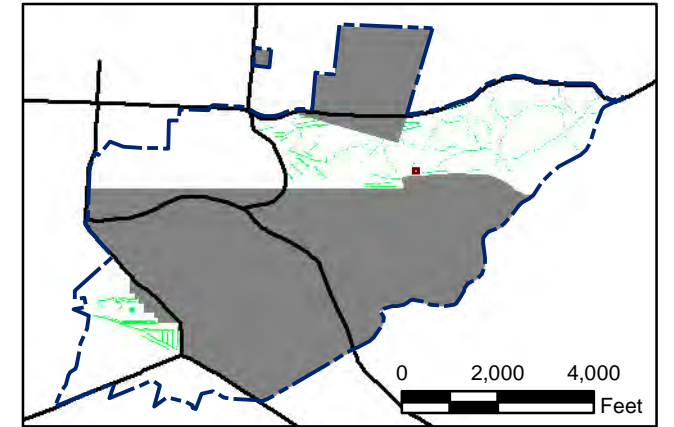
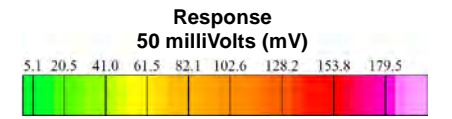
FORA ESCA RP
Monterey County, California

T:\Projects\Parker Flats\PF_TIP\PF_TIP_Mapbooks\2012_06_18_Pf_50mV_QC-2_DGM_Mpbk.mxd - 5/30/2013 @ 12:41:18 AM




Grid C3G3A1

- Legend**
- 3000 Target Location
 - ▬ Parker Flats Munitions Response Area
 - ▬ Major Road
 - Phase I Removal Action Area Completed by Army




State Plane California IV, NAD 1983 (U.S. Survey Foot)



**Parker Flats MRA
50mV QC-2 DGM Surveys
Mapbook**

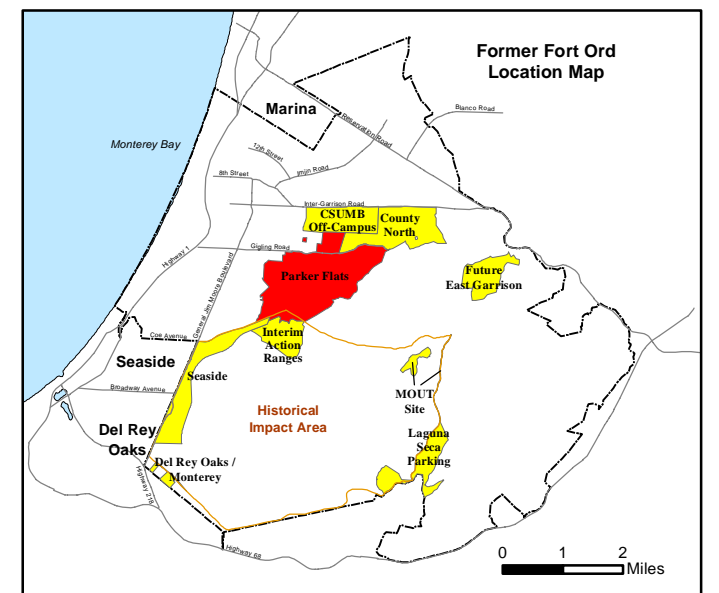
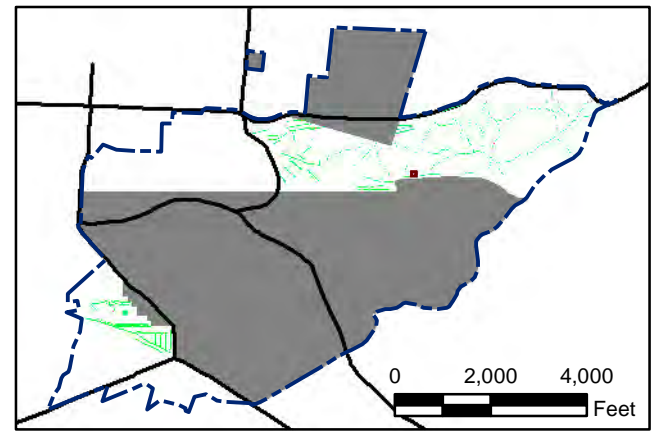
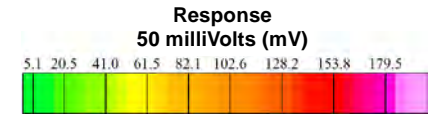
FORA ESCA RP
Monterey County, California

T:\Projects\Parker Flats\PF_TIP\PF_TIP_Mapbooks\2012_06_18_Pf_50mV_QC-2_DGM_Mpbk.mxd - 5/30/2013 @ 12:41:18 AM




Grid C3G3A2

- Legend**
- 3000 Target Location
 - ▬ Parker Flats Munitions Response Area
 - ▬ Major Road
 - Phase I Removal Action Area Completed by Army



State Plane California IV, NAD 1983 (U.S. Survey Foot)




Parker Flats MRA
50mV QC-2 DGM Surveys
Mapbook

FORA ESCA RP
Monterey County, California

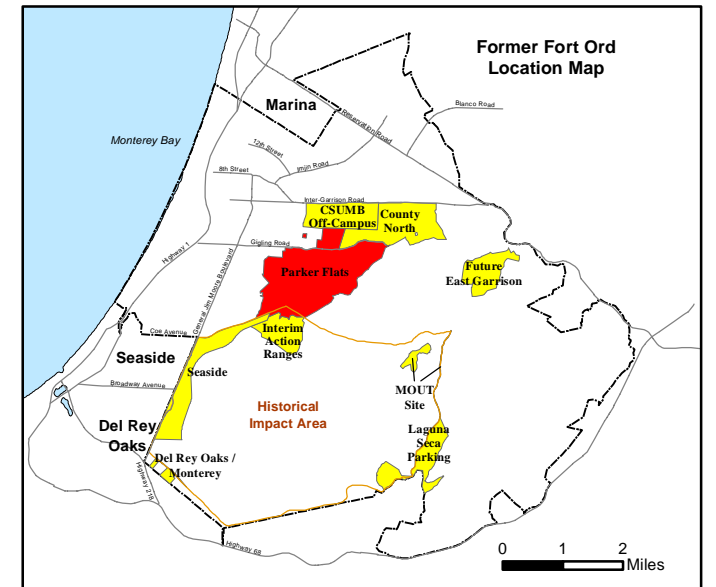
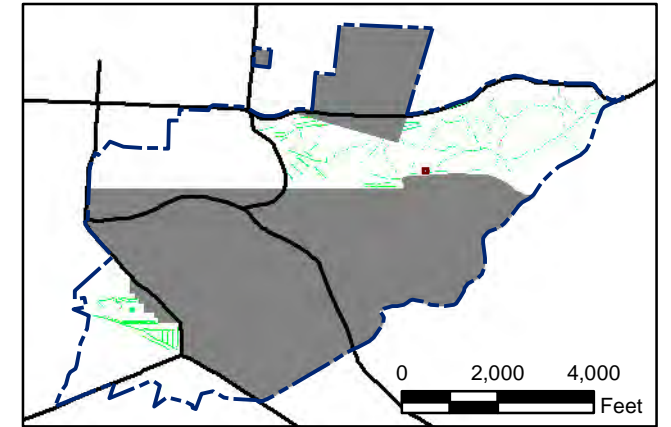
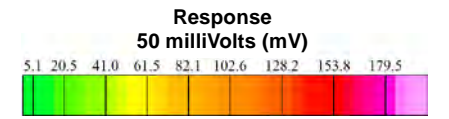
Map F2A - 258

T:\Projects\Parker Flats\PF_TIP\PF_TIP_Mapbooks\2012_06_18_Pf_50mV_QC-2_DGM_Mpbk.mxd - 5/30/2013 @ 12:41:18 AM




Grid C3G3A3

- Legend**
- 3000 Target Location
 - ▬ Parker Flats Munitions Response Area
 - ▬ Major Road
 - Phase I Removal Action Area Completed by Army



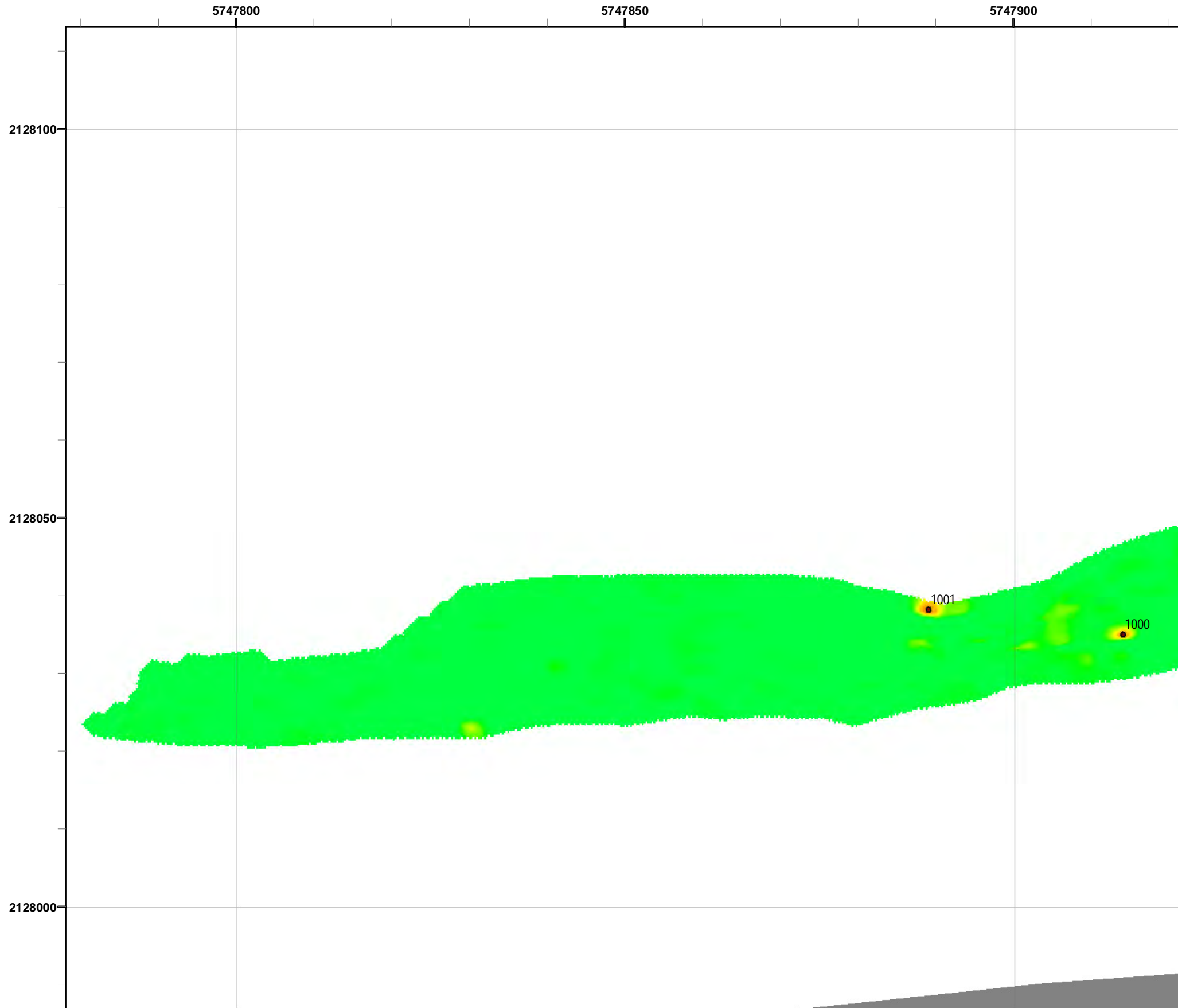
State Plane California IV, NAD 1983 (U.S. Survey Foot)



**Parker Flats MRA
50mV QC-2 DGM Surveys
Mapbook**

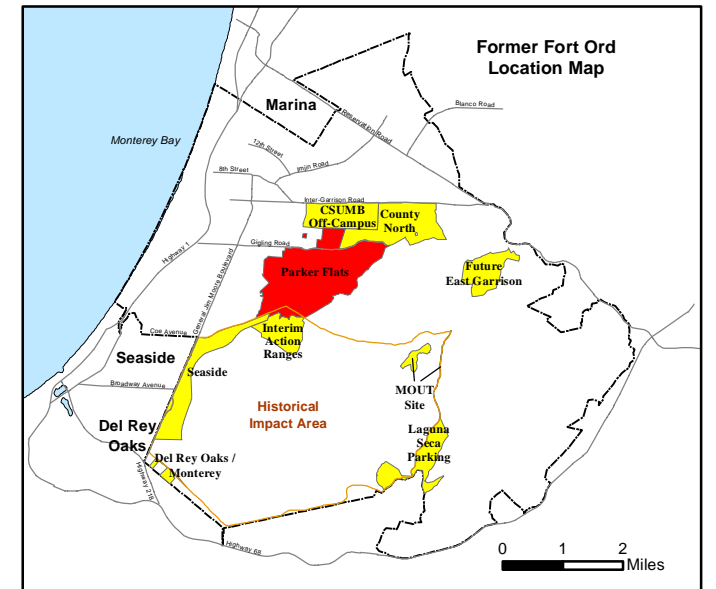
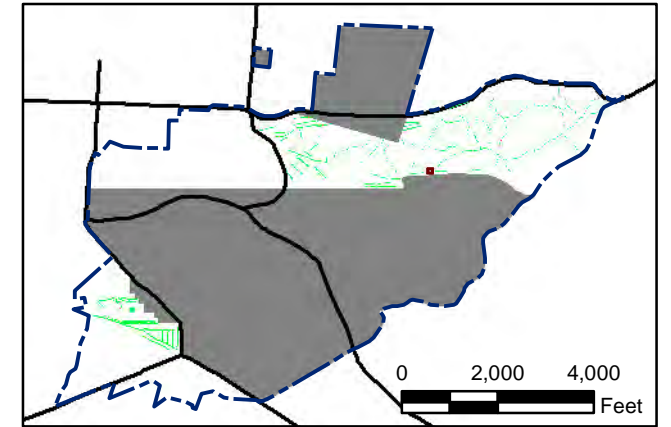
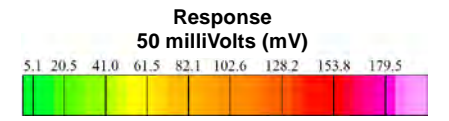
FORA ESCA RP
Monterey County, California

T:\Projects\Parker Flats\PF_TIP\PF_TIP_Mapbooks\2012_06_18_Pf_50mV_QC-2_DGM_Mpbk.mxd - 5/30/2013 @ 12:41:18 AM




Grid C3G3A4

- Legend**
- 3000 Target Location
 - ▬ Parker Flats Munitions Response Area
 - ▬ Major Road
 - Phase I Removal Action Area Completed by Army



State Plane California IV, NAD 1983 (U.S. Survey Foot)

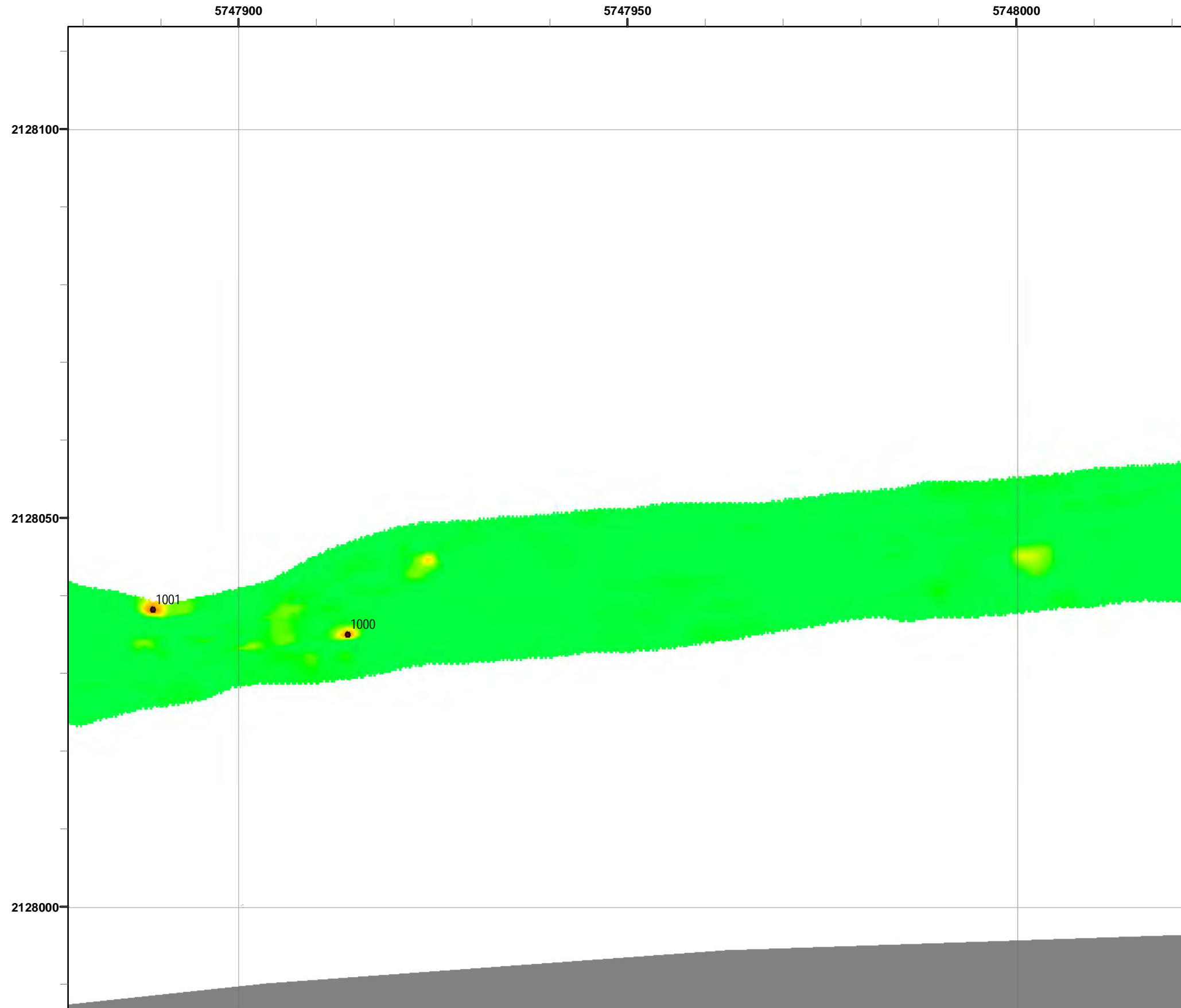
0 15 30 Feet



**Parker Flats MRA
50mV QC-2 DGM Surveys
Mapbook**

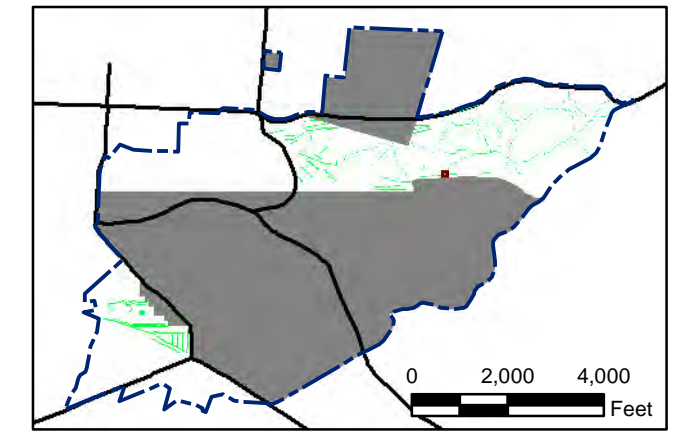
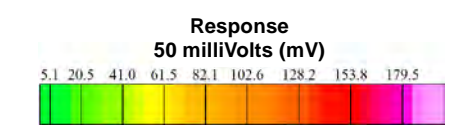
FORA ESCA RP
Monterey County, California

T:\Projects\Parker Flats\PF_TIP\PF_TIP_Mapbooks\2012_06_18_PF_50mV_QC-2_DGM_Mpbk.mxd - 5/30/2013 @ 12:41:18 AM



Grid C3G3A5

- Legend**
- 3000 Target Location
 - ▬ Parker Flats Munitions Response Area
 - ▬ Major Road
 - Phase I Removal Action Area Completed by Army



State Plane California IV, NAD 1983 (U.S. Survey Foot)



Parker Flats MRA
50mV QC-2 DGM Surveys
Mapbook

FORA ESCA RP
Monterey County, California

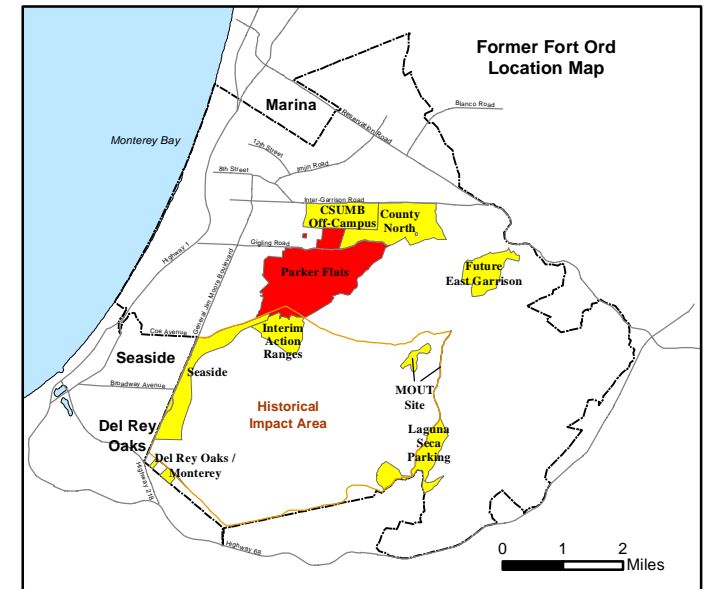
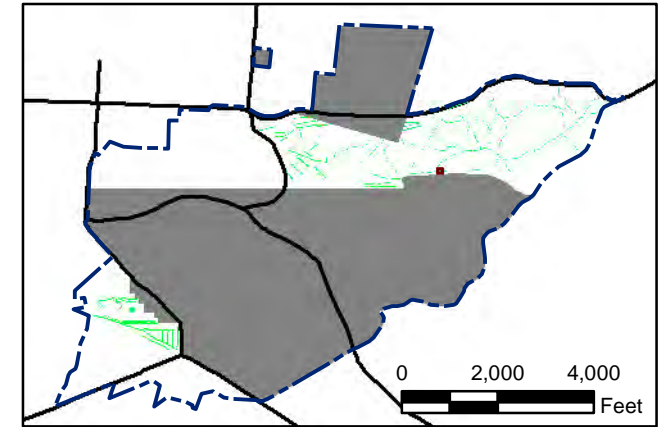
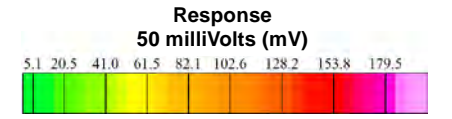
Map F2A - 261

T:\Projects\Parker Flats\PF_TIP\PF_TIP_Mapbooks\2012_06_18_Pf_50mV_QC-2_DGM_Mpbk.mxd - 5/30/2013 @ 12:41:18 AM




Grid C3G3A6

- Legend**
- 3000 Target Location
 - ▬ Parker Flats Munitions Response Area
 - ▬ Major Road
 - Phase I Removal Action Area Completed by Army




State Plane California IV, NAD 1983 (U.S. Survey Foot)



**Parker Flats MRA
50mV QC-2 DGM Surveys
Mapbook**

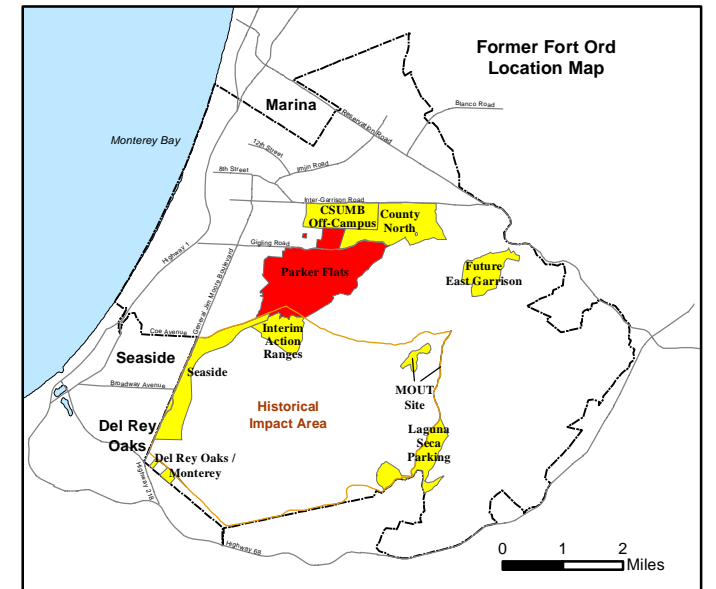
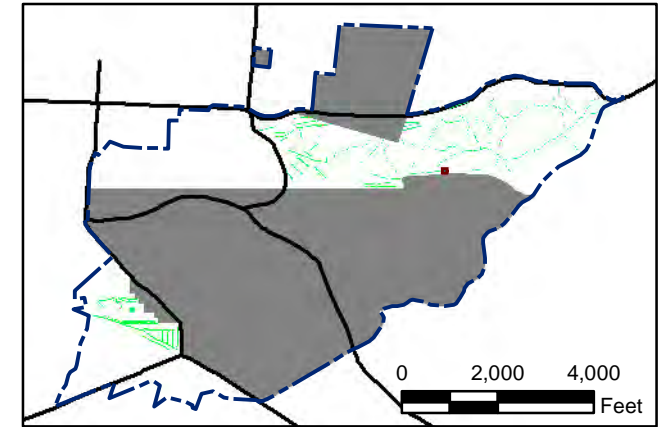
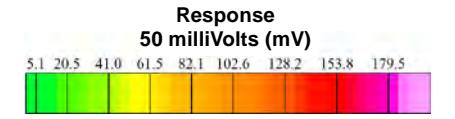
FORA ESCA RP
Monterey County, California

T:\Projects\Parker Flats\PF_TIP\PF_TIP_Mapbooks\2012_06_18_Pf_50mV_QC-2_DGM_Mpbk.mxd - 5/30/2013 @ 12:41:18 AM




Grid C3G3A7

- Legend**
- 3000 Target Location
 - ▬ Parker Flats Munitions Response Area
 - ▬ Major Road
 - Phase I Removal Action Area Completed by Army



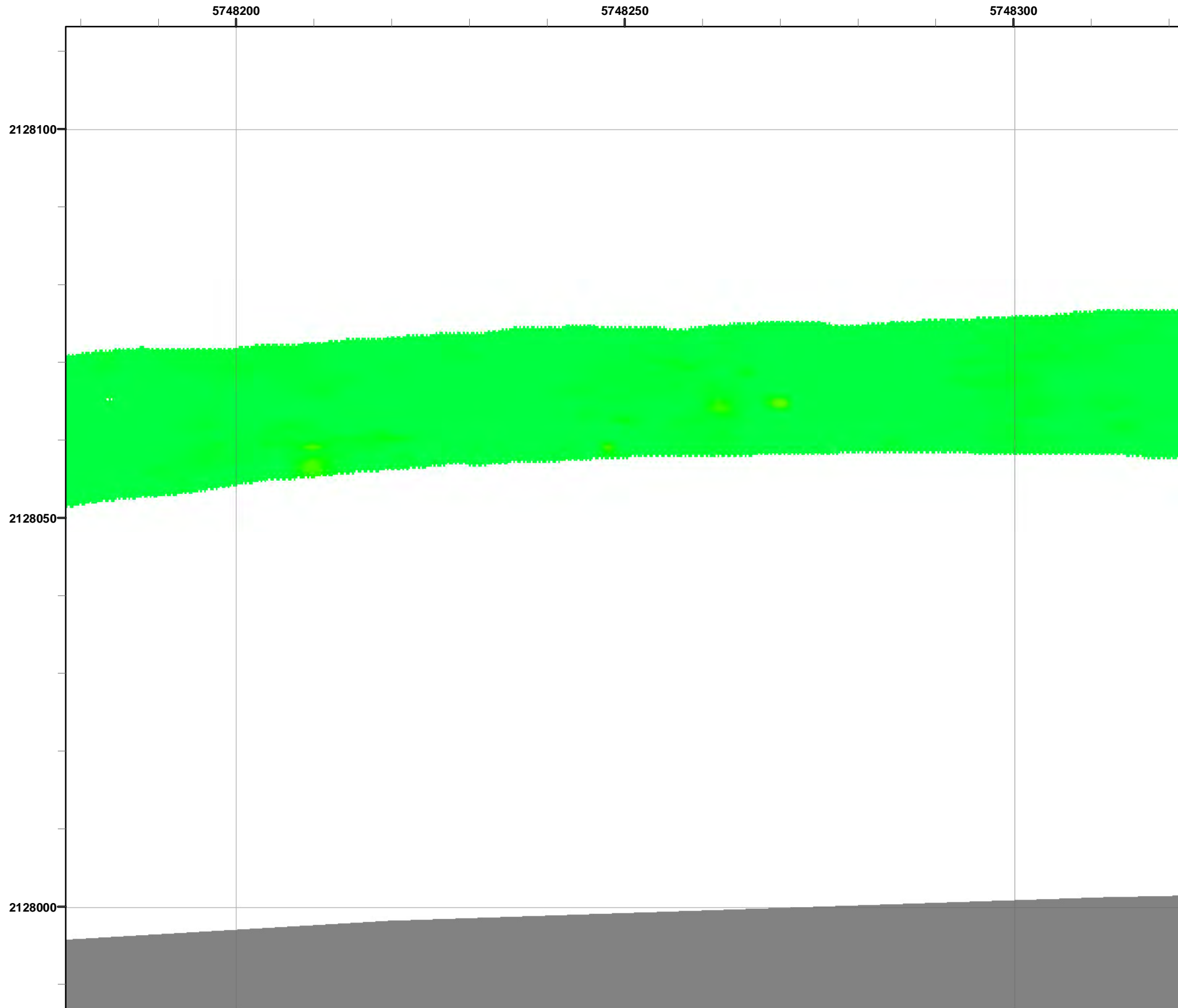
State Plane California IV, NAD 1983 (U.S. Survey Foot)



**Parker Flats MRA
50mV QC-2 DGM Surveys
Mapbook**

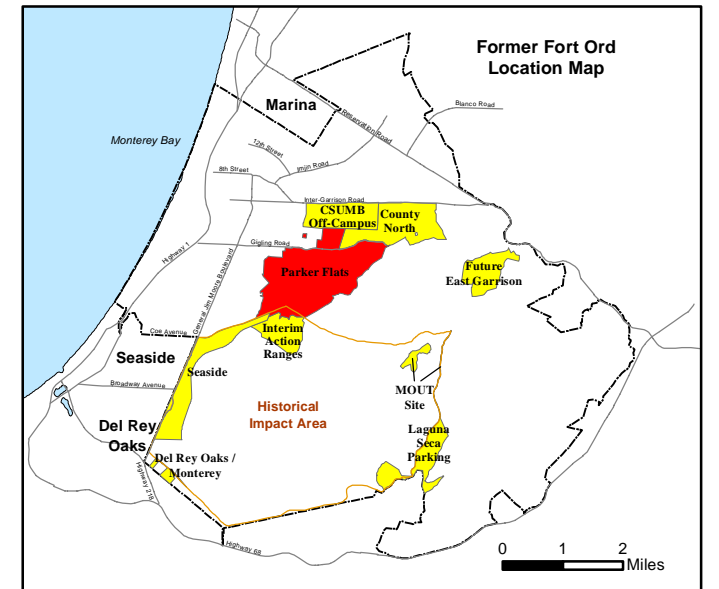
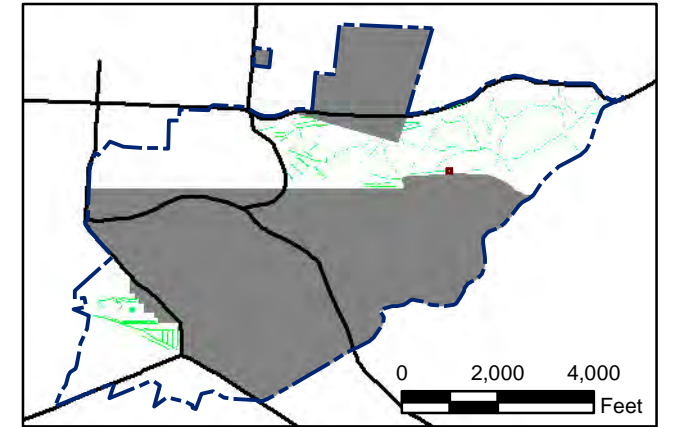
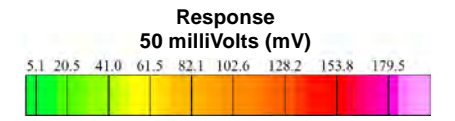
FORA ESCA RP
Monterey County, California

T:\Projects\Parker Flats\PF_TIP\PF_TIP_Mapbooks\2012_06_18_Pf_50mV_QC-2_DGM_Mpbk.mxd - 5/30/2013 @ 12:41:18 AM




Grid C3G3A8

- Legend**
- 3000 Target Location
 - ▬ Parker Flats Munitions Response Area
 - ▬ Major Road
 - Phase I Removal Action Area Completed by Army



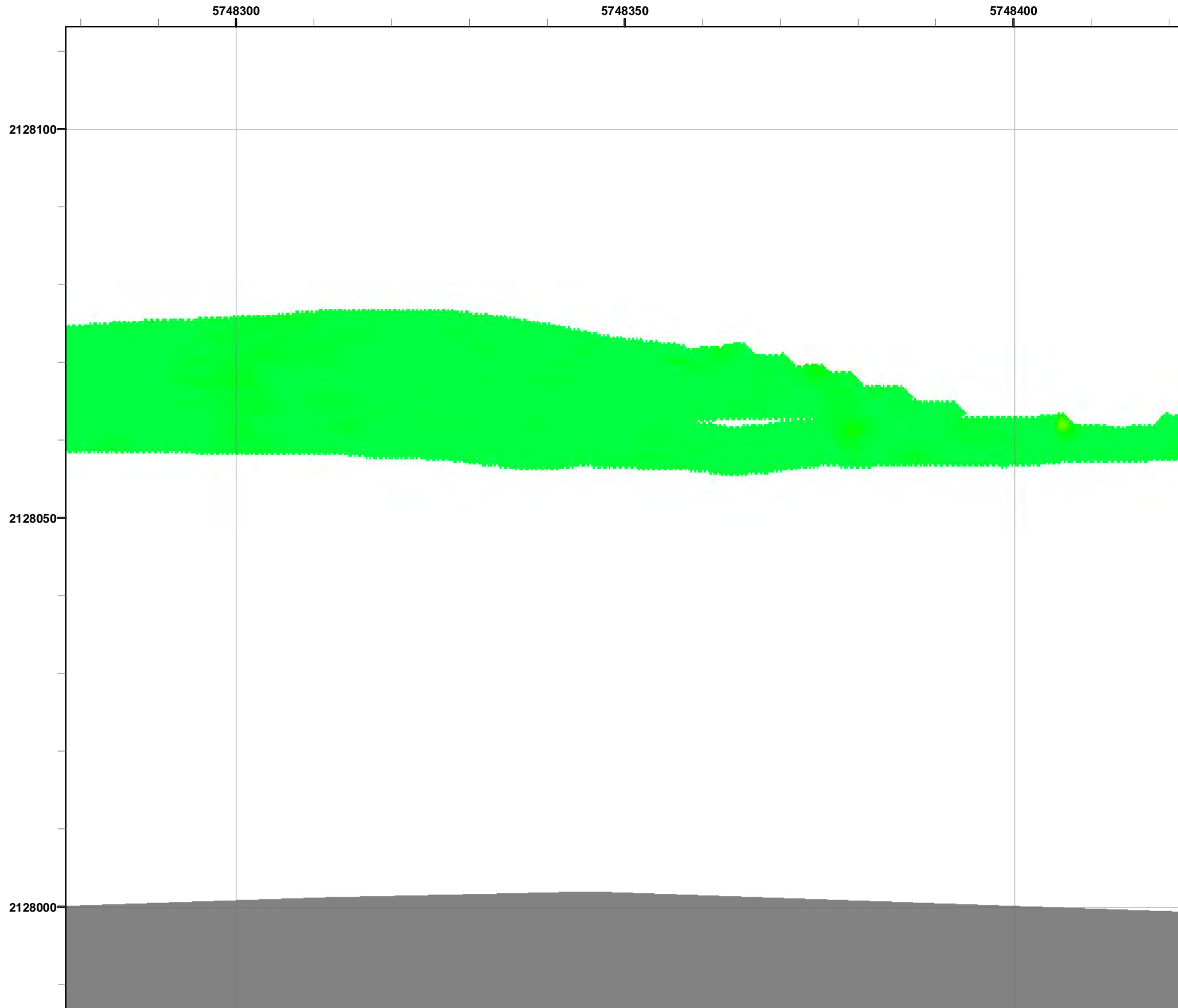
State Plane California IV, NAD 1983 (U.S. Survey Foot)



**Parker Flats MRA
50mV QC-2 DGM Surveys
Mapbook**

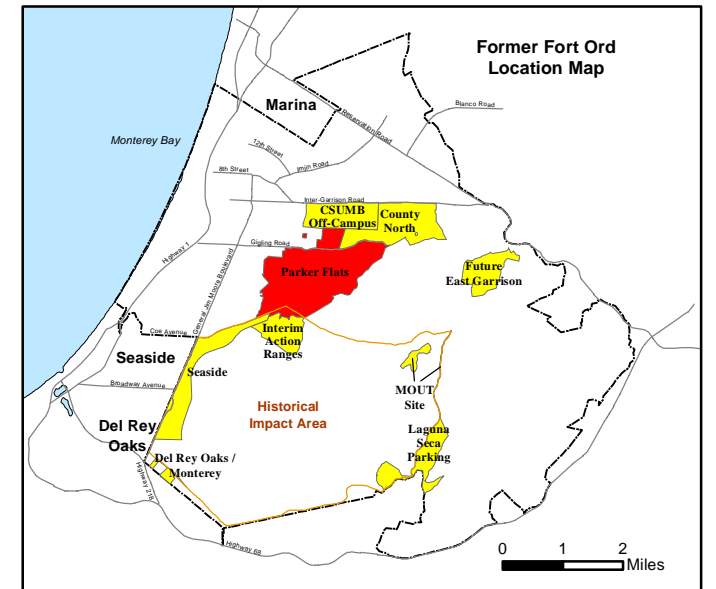
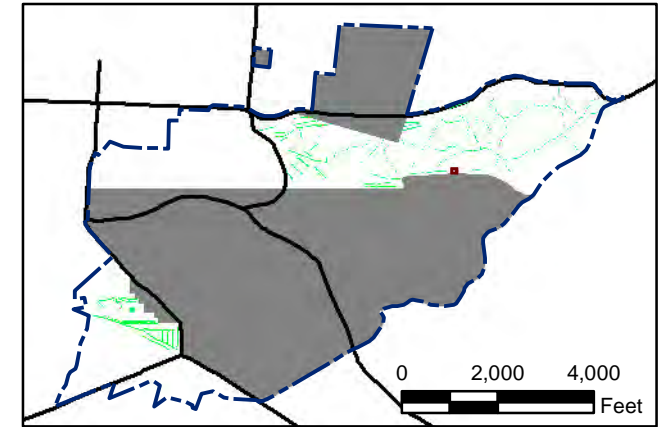
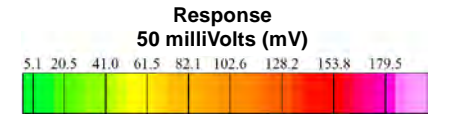
FORA ESCA RP
Monterey County, California

T:\Projects\Parker Flats\PF_TIP\PF_TIP_Mapbooks\2012_06_18_Pf_50mV_QC-2_DGM_Mpbk.mxd - 5/30/2013 @ 12:41:18 AM



Grid C3G3A9

- Legend**
- 3000 Target Location
 - ▬ Parker Flats Munitions Response Area
 - ▬ Major Road
 - Phase I Removal Action Area Completed by Army



State Plane California IV, NAD 1983 (U.S. Survey Foot)



Parker Flats MRA
50mV QC-2 DGM Surveys
Mapbook

FORA ESCA RP
Monterey County, California

T:\Projects\Parker Flats\PF_TIP\PF_TIP_Mapbooks\2012_06_18_Pf_50mV_QC-2_DGM_Mpbk.mxd - 5/30/2013 @ 12:41:18 AM



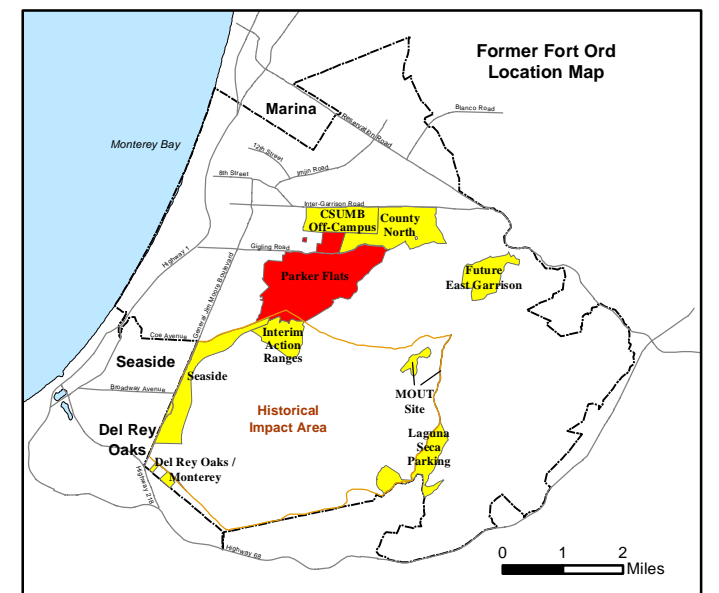
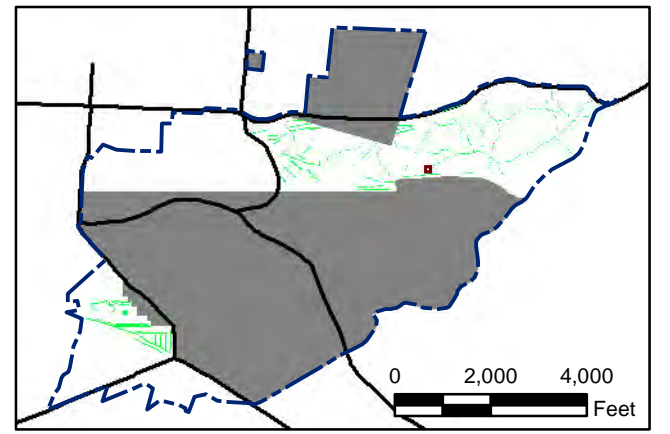
Grid C3G3B5

Legend

- 3000 Target Location
- ▬ Parker Flats Munitions Response Area
- ▬ Major Road
- Phase I Removal Action Area Completed by Army


Response
50 milliVolts (mV)

5.1	20.5	41.0	61.5	82.1	102.6	128.2	153.8	179.5
-----	------	------	------	------	-------	-------	-------	-------



State Plane California IV, NAD 1983 (U.S. Survey Foot)

0 15 30 Feet




Parker Flats MRA
50mV QC-2 DGM Surveys
Mapbook

FORA ESCA RP
Monterey County, California

Map F2A - 266

T:\Projects\Parker Flats\PF_TIP\PF_TIP_Mapbooks\2012_06_18_Pf_50mV_QC-2_DGM_Mpbk.mxd - 5/30/2013 @ 12:41:18 AM



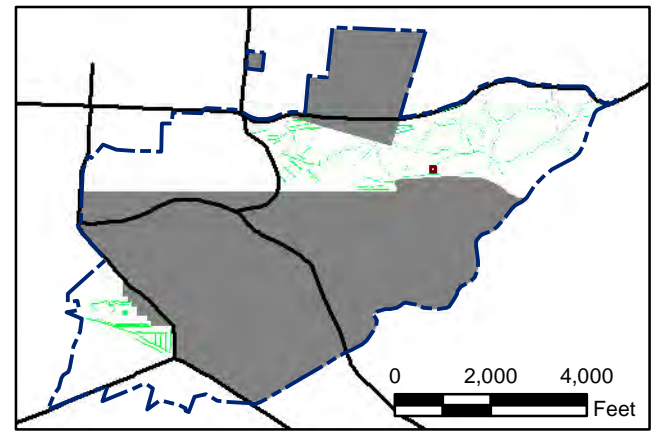
Grid C3G3B6

Legend

- 3000 Target Location
- ▬ Parker Flats Munitions Response Area
- ▬ Major Road
- Phase I Removal Action Area Completed by Army

Response
50 milliVolts (mV)

5.1 20.5 41.0 61.5 82.1 102.6 128.2 153.8 179.5



State Plane California IV, NAD 1983 (U.S. Survey Foot)

0 15 30 Feet



Parker Flats MRA
50mV QC-2 DGM Surveys
Mapbook

FORA ESCA RP
Monterey County, California

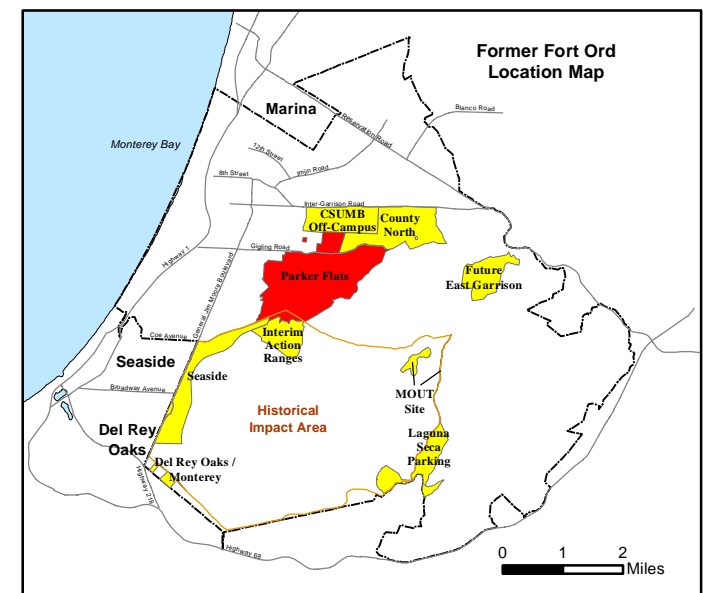
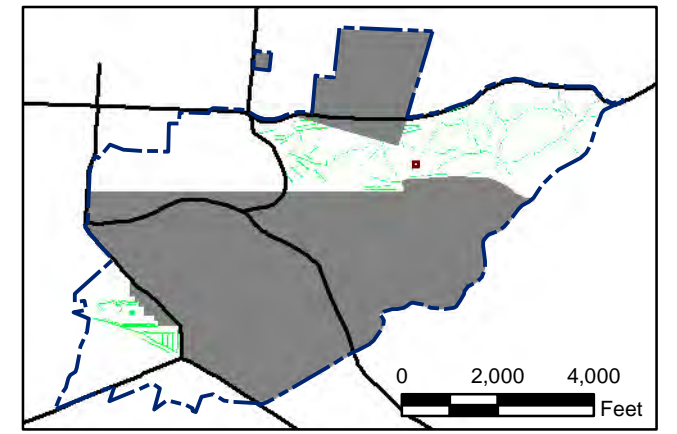
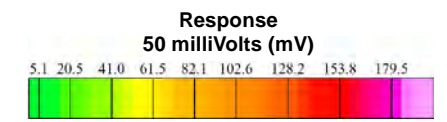
Map F2A - 267

T:\Projects\Parker Flats\PF_TIP\PF_TIP_Mapbooks\2012_06_18_Pf_50mV_QC-2_DGM_Mpbk.mxd - 5/30/2013 @ 12:41:18 AM




Grid C3G3C1

- Legend**
- 3000 Target Location
 - ▬ Parker Flats Munitions Response Area
 - ▬ Major Road
 - Phase I Removal Action Area Completed by Army



State Plane California IV, NAD 1983 (U.S. Survey Foot)

0 15 30 Feet



Parker Flats MRA
50mV QC-2 DGM Surveys
Mapbook

FORA ESCA RP
Monterey County, California

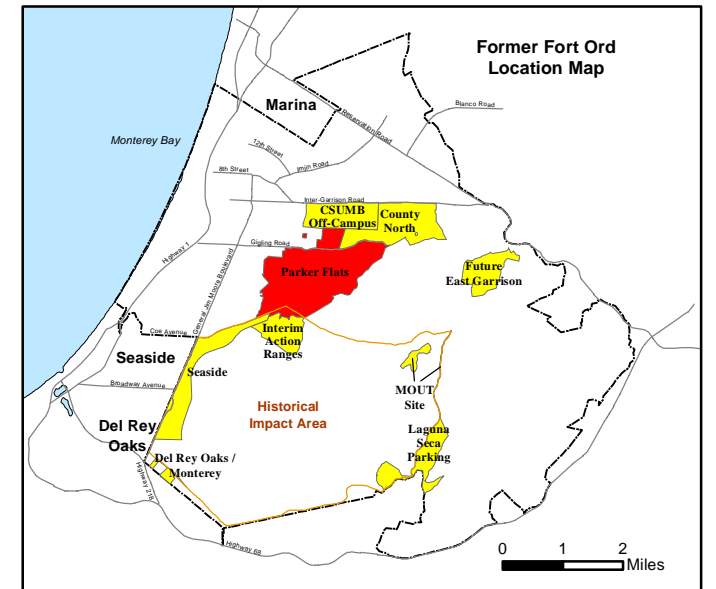
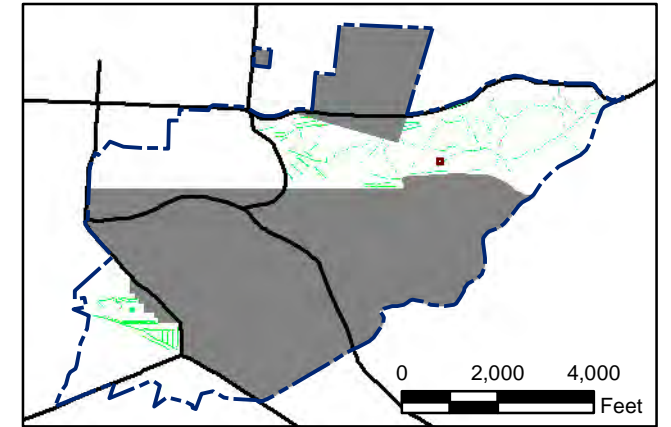
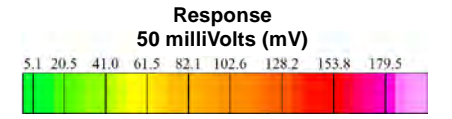
Map F2A - 268

T:\Projects\Parker Flats\PF_TIP\PF_TIP_Mapbooks\2012_06_18_Pf_50mV_QC-2_DGM_Mpbk.mxd - 5/30/2013 @ 12:41:18 AM




Grid C3G3C6

- Legend**
- 3000 Target Location
 - ▬ Parker Flats Munitions Response Area
 - ▬ Major Road
 - Phase I Removal Action Area Completed by Army



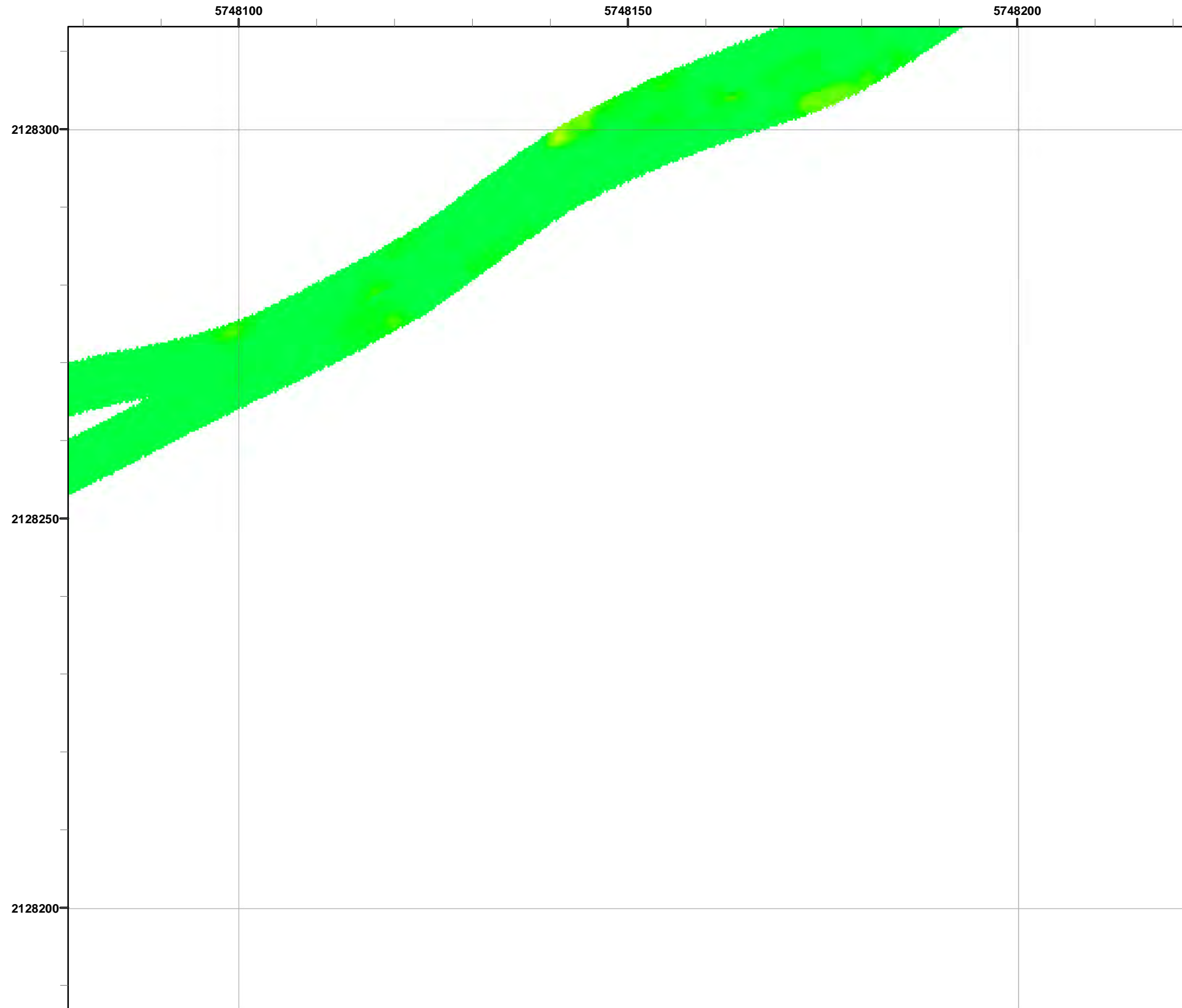
State Plane California IV, NAD 1983 (U.S. Survey Foot)



Parker Flats MRA
50mV QC-2 DGM Surveys
Mapbook

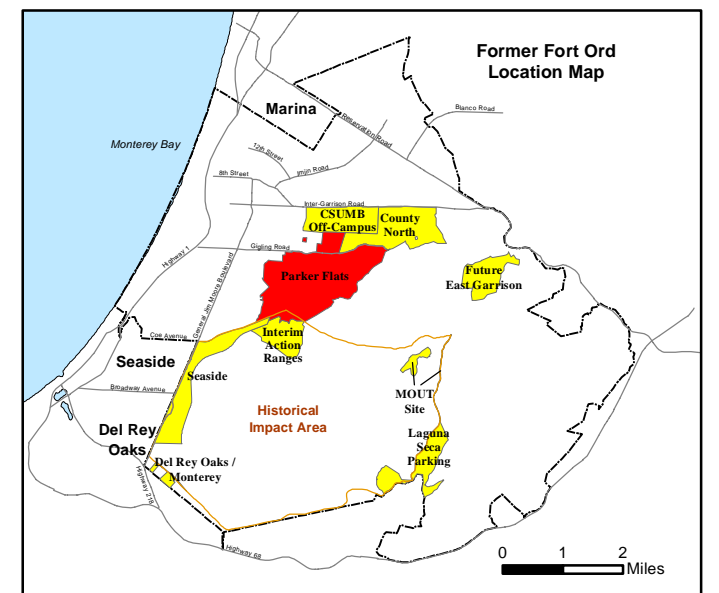
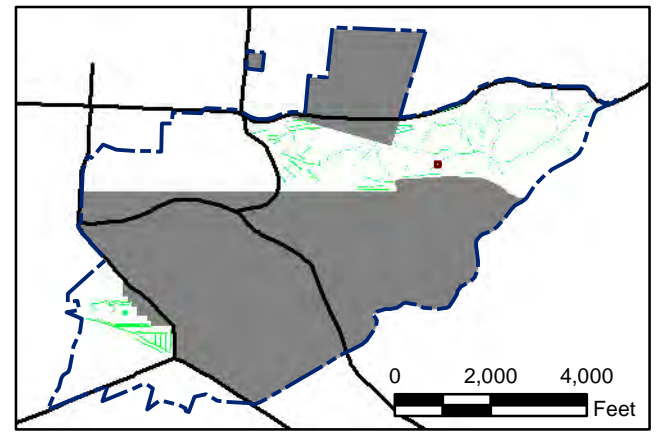
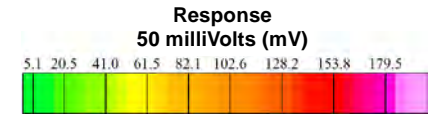
FORA ESCA RP
Monterey County, California

T:\Projects\Parker Flats\PF_TIP\PF_TIP_Mapbooks\2012_06_18_Pf_50mV_QC-2_DGM_Mpbk.mxd - 5/30/2013 @ 12:41:18 AM




Grid C3G3C7

- Legend**
- 3000 Target Location
 - ▬ Parker Flats Munitions Response Area
 - ▬ Major Road
 - Phase I Removal Action Area Completed by Army



State Plane California IV, NAD 1983 (U.S. Survey Foot)

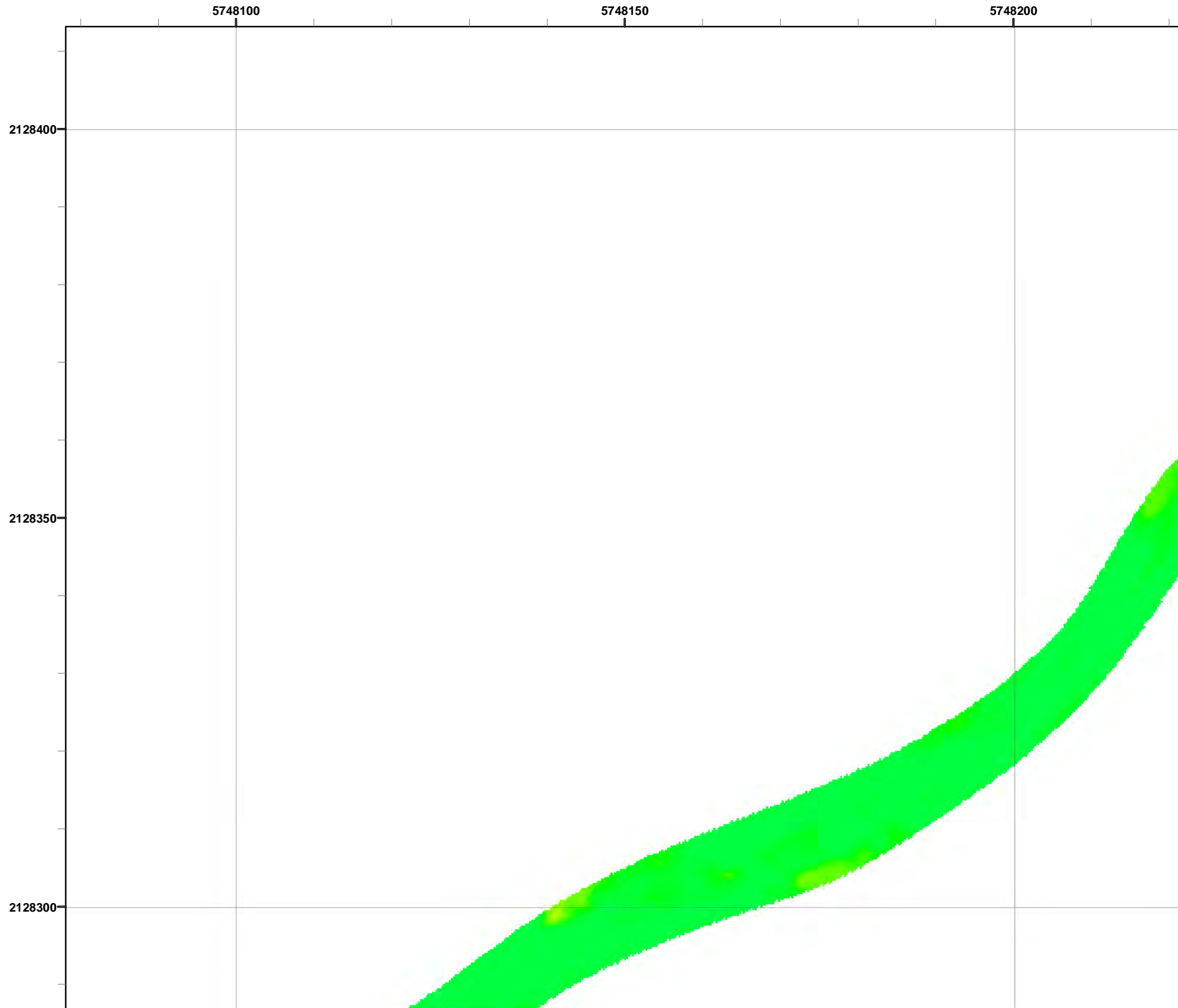


Parker Flats MRA
50mV QC-2 DGM Surveys
Mapbook

FORA ESCA RP
Monterey County, California

Map F2A - 270

T:\Projects\Parker Flats\PF_TIP\PF_TIP_Mapbooks\2012_06_18_PF_50mV_QC-2_DGM_Mpbk.mxd - 5/30/2013 @ 12:41:18 AM

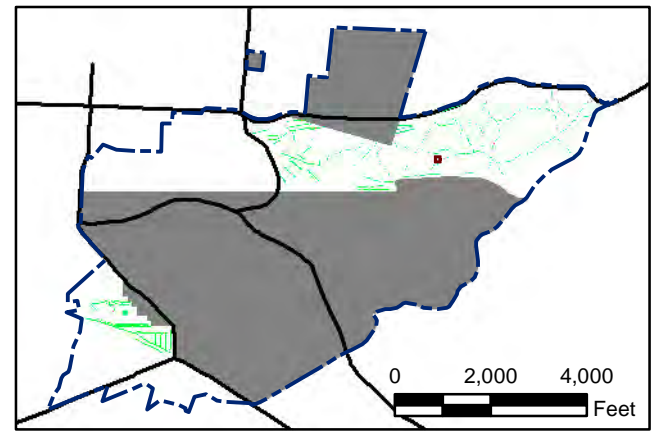


Legend

- Target Location
- Parker Flats Munitions Response Area
- Major Road
- Phase I Removal Action Area Completed by Army

Response
50 milliVolts (mV)

5.1	20.5	41.0	61.5	82.1	102.6	128.2	153.8	179.5
-----	------	------	------	------	-------	-------	-------	-------



State Plane California IV, NAD 1983 (U.S. Survey Foot)

0 15 30 Feet

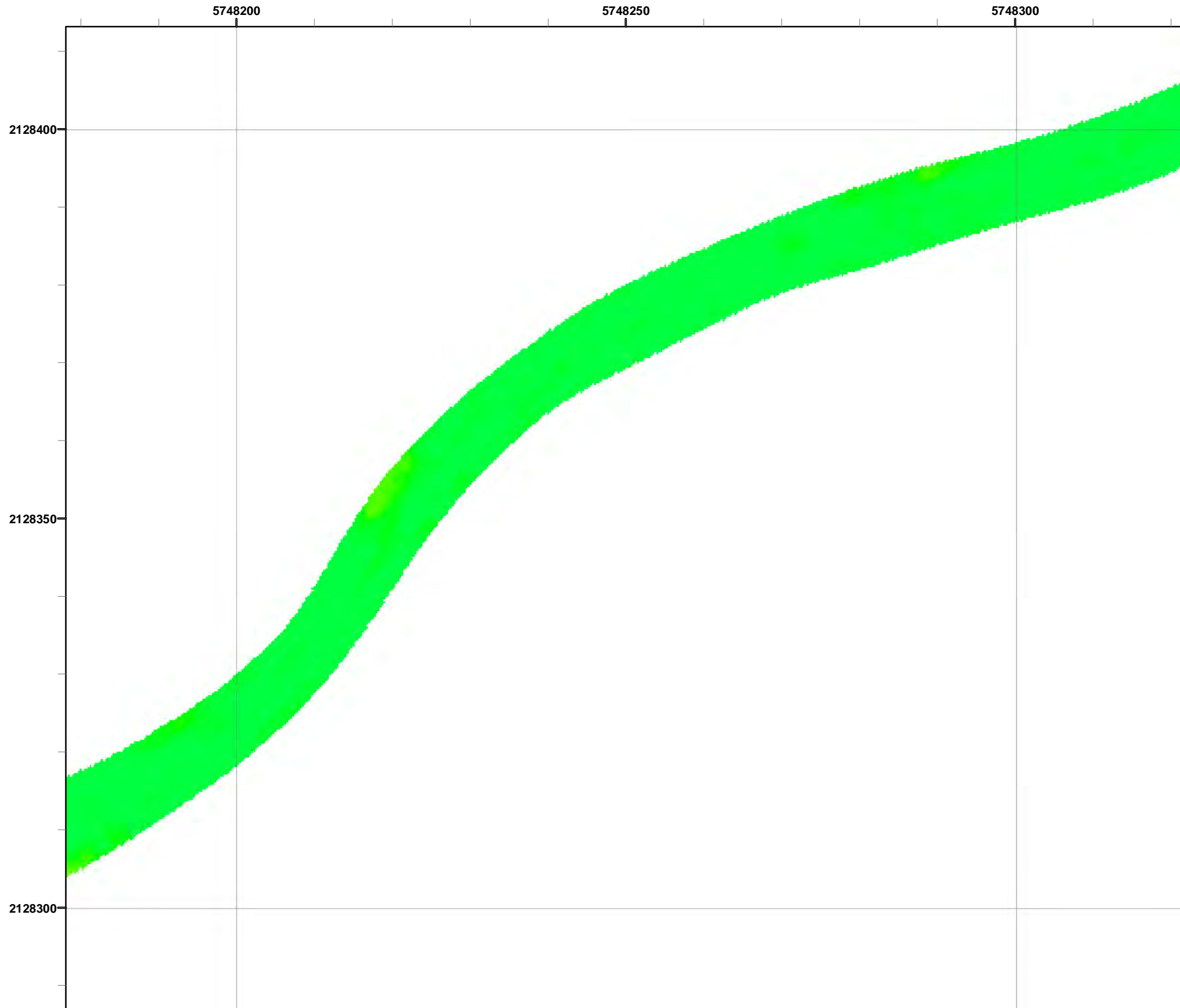


Parker Flats MRA
50mV QC-2 DGM Surveys
Mapbook

FORA ESCA RP
Monterey County, California

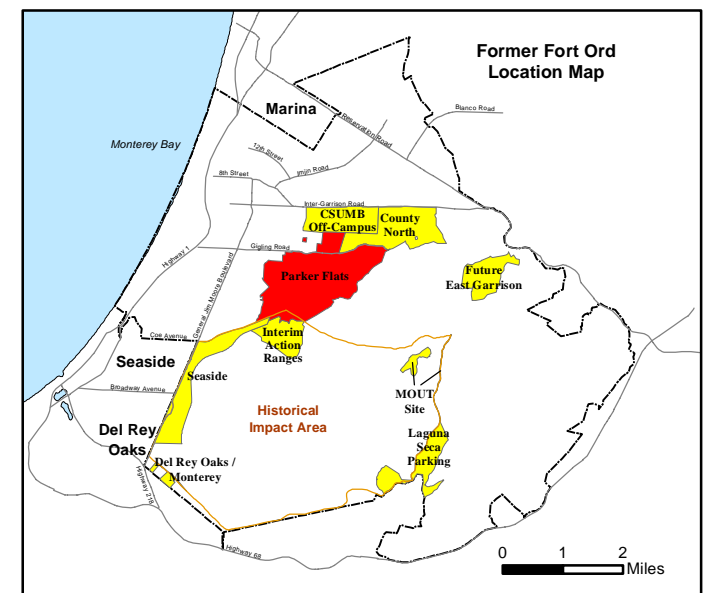
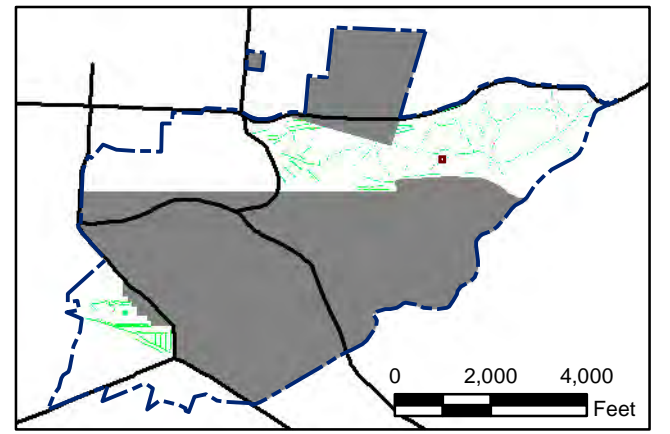
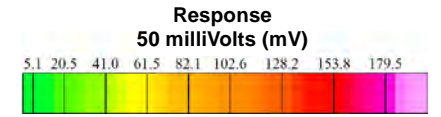
Map F2A - 271

T:\Projects\Parker Flats\PF_TIP\PF_TIP_Mapbooks\2012_06_18_Pf_50mV_QC-2_DGM_Mpbk.mxd - 5/30/2013 @ 12:41:18 AM




Grid C3G3D8

- Legend**
- 3000 Target Location
 - ▬ Parker Flats Munitions Response Area
 - ▬ Major Road
 - Phase I Removal Action Area Completed by Army



State Plane California IV, NAD 1983 (U.S. Survey Foot)




Parker Flats MRA
50mV QC-2 DGM Surveys
Mapbook

FORA ESCA RP
Monterey County, California

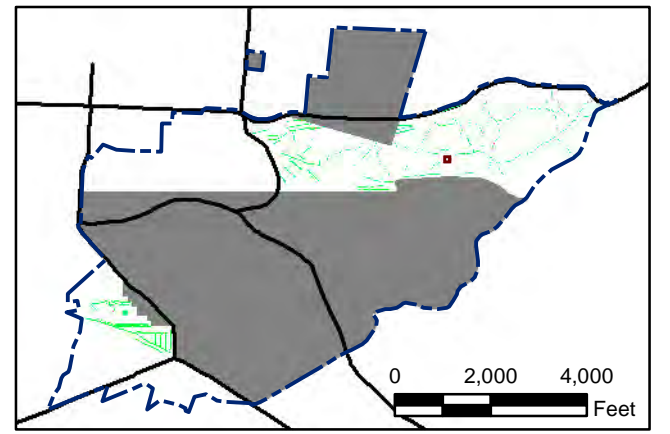
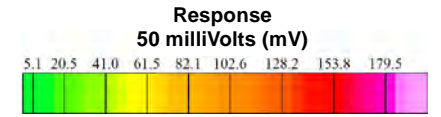
Map F2A - 272

T:\Projects\Parker Flats\PF_TIP\PF_TIP_Mapbooks\2012_06_18_Pf_50mV_QC-2_DGM_Mpbk.mxd - 5/30/2013 @ 12:41:18 AM



Grid C3G3D9

- Legend**
- 3000 Target Location
 - ▬ Parker Flats Munitions Response Area
 - ▬ Major Road
 - Phase I Removal Action Area Completed by Army



State Plane California IV, NAD 1983 (U.S. Survey Foot)

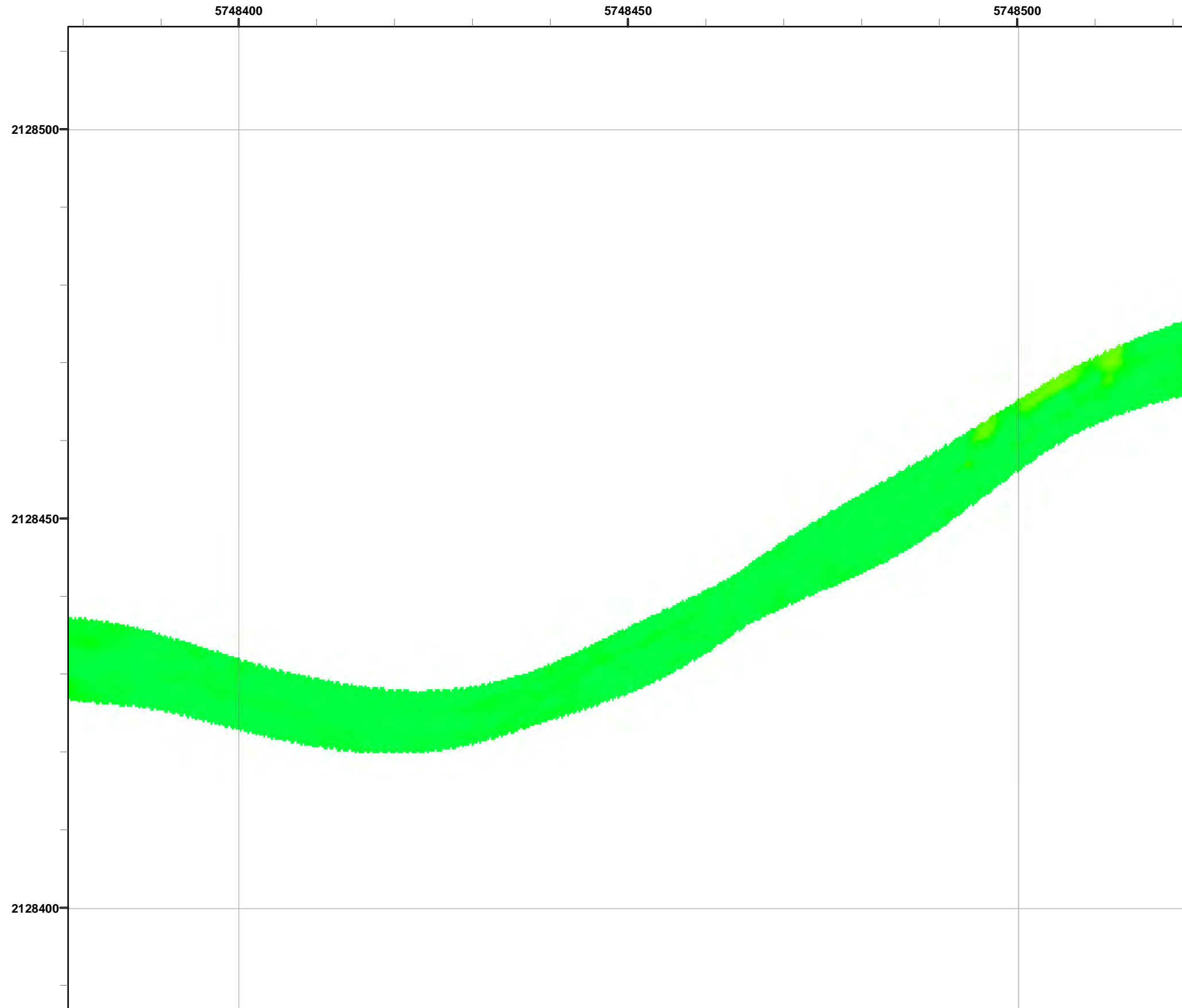


Parker Flats MRA
50mV QC-2 DGM Surveys
Mapbook

FORA ESCA RP
Monterey County, California

Map F2A - 273

T:\Projects\Parker Flats\PF_TIP\PF_TIP_Mapbooks\2012_06_18_Pf_50mV_QC-2_DGM_Mapbk.mxd - 5/30/2013 @ 12:41:18 AM



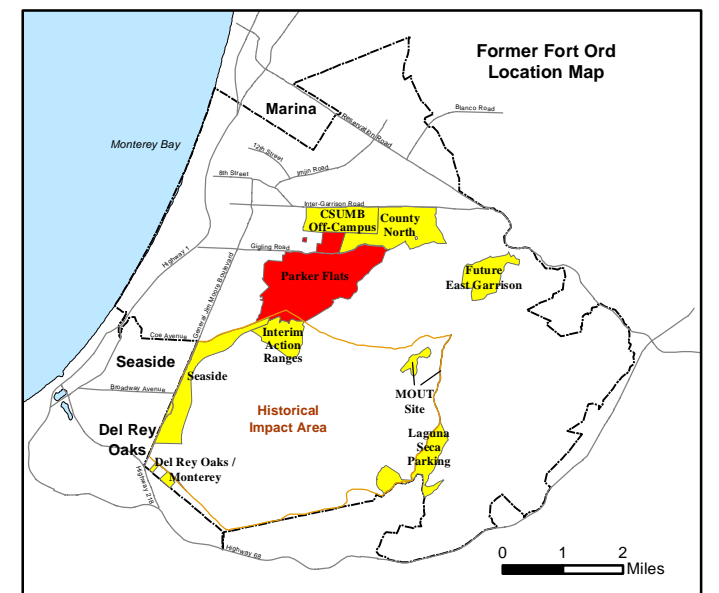
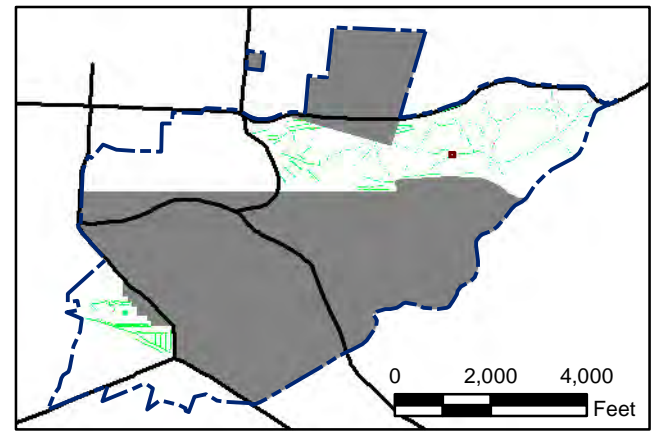
Legend

Grid C3G3E0

- Target Location
- Parker Flats Munitions Response Area
- Major Road
- Phase I Removal Action Area Completed by Army


Response
50 milliVolts (mV)

5.1	20.5	41.0	61.5	82.1	102.6	128.2	153.8	179.5
-----	------	------	------	------	-------	-------	-------	-------



State Plane California IV, NAD 1983 (U.S. Survey Foot)

0 15 30 Feet




Parker Flats MRA
50mV QC-2 DGM Surveys
Mapbook

FORA ESCA RP
Monterey County, California

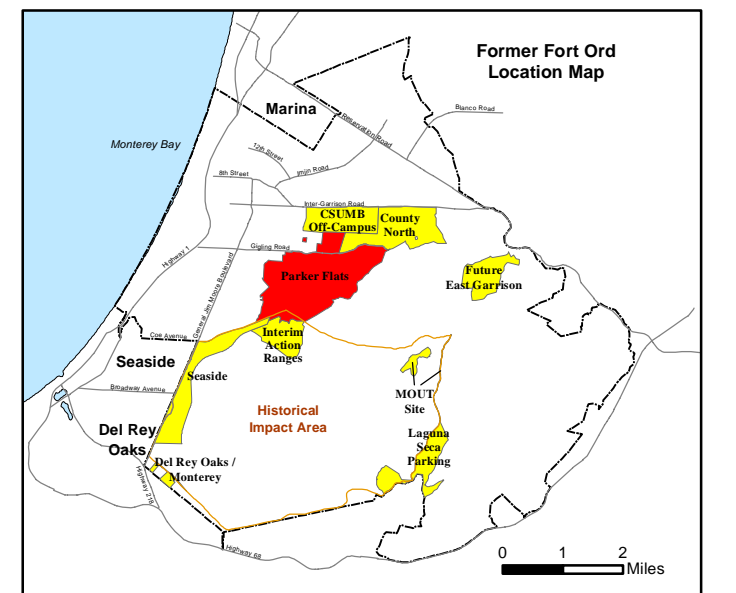
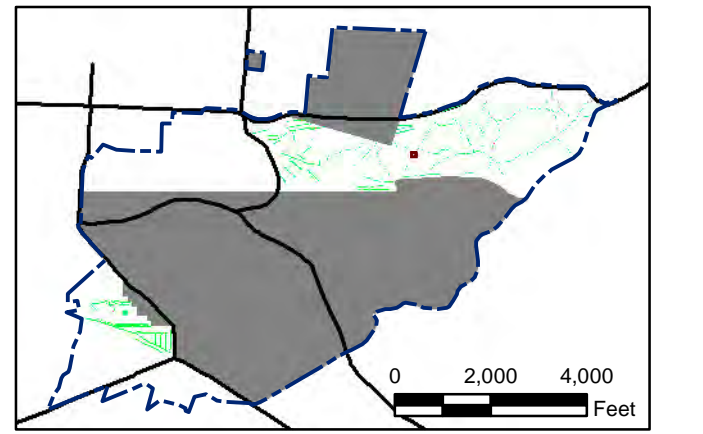
Map F2A - 274

T:\Projects\Parker Flats\PF_TIP\PF_TIP_Mapbooks\2012_06_18_Pf_50mV_QC-2_DGM_Mpbk.mxd - 5/30/2013 @ 12:41:18 AM




Grid C3G3E2

- Legend**
- 3000 Target Location
 - ▬ Parker Flats Munitions Response Area
 - ▬ Major Road
 - Phase I Removal Action Area Completed by Army



State Plane California IV, NAD 1983 (U.S. Survey Foot)

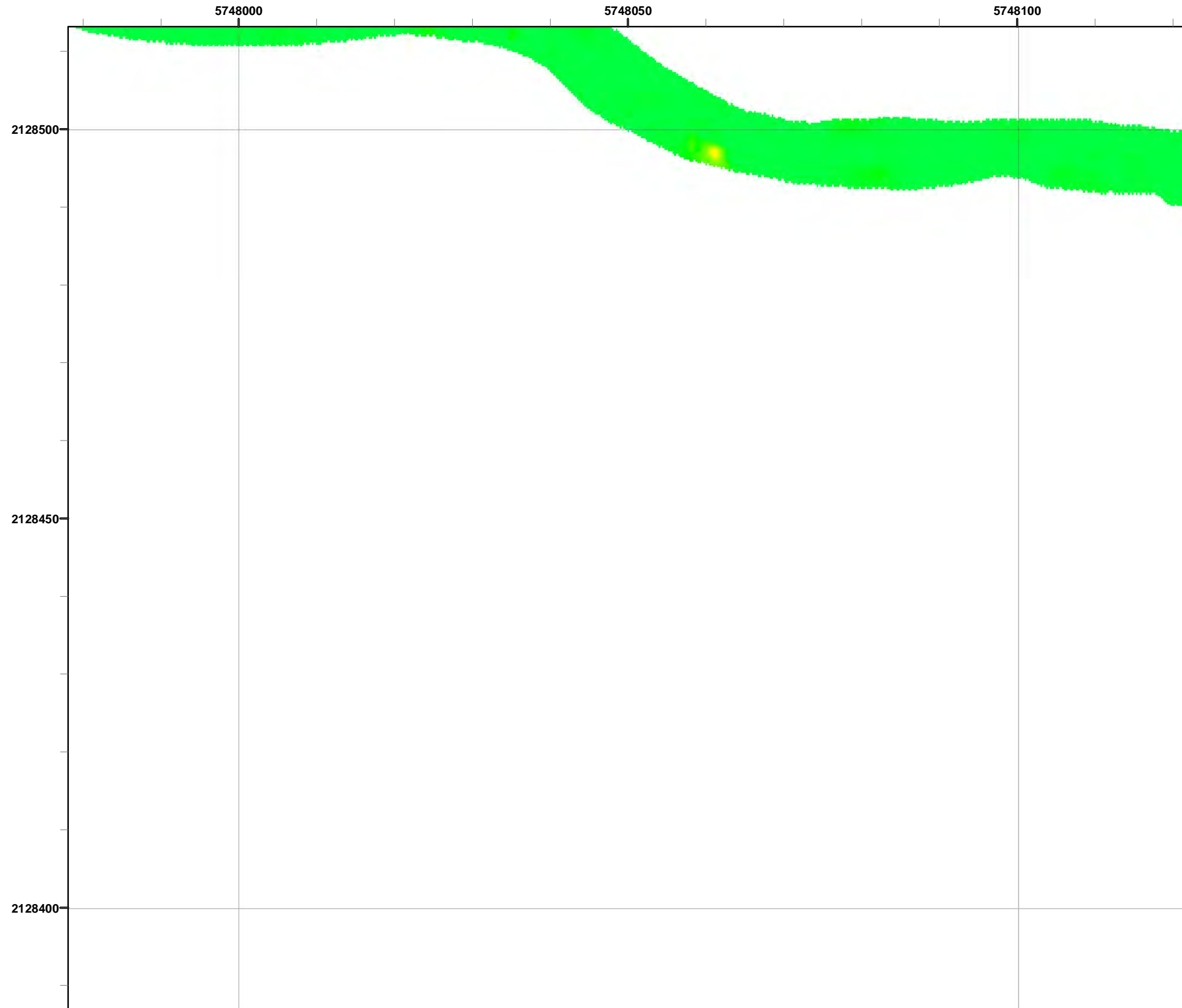


Parker Flats MRA
50mV QC-2 DGM Surveys
Mapbook

FORA ESCA RP
Monterey County, California

Map F2A - 275

T:\Projects\Parker Flats\PF_TIP\PF_TIP_Mapbooks\2012_06_18_Pf_50mV_QC-2_DGM_Mpbk.mxd - 5/30/2013 @ 12:41:18 AM

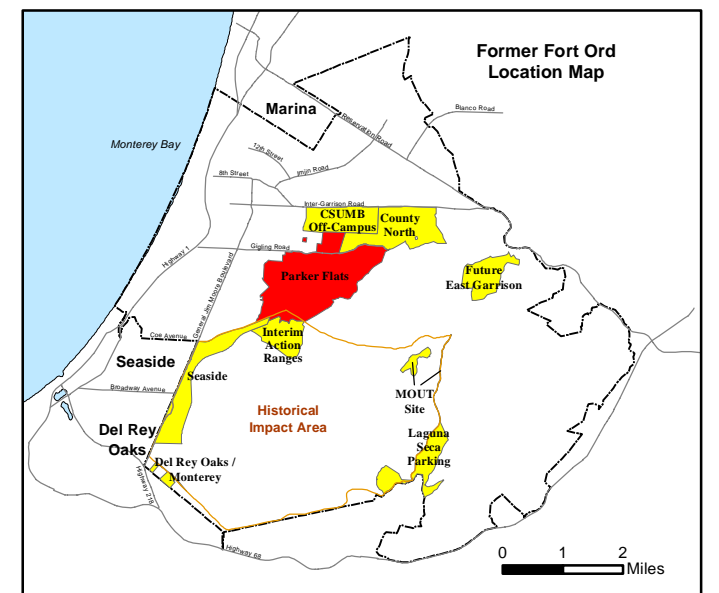
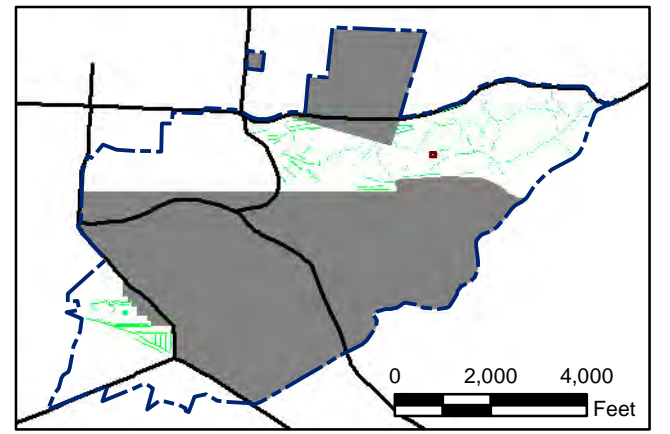


Legend

- 3000 Target Location
- Parker Flats Munitions Response Area
- Major Road
- Phase I Removal Action Area Completed by Army

Response
50 milliVolts (mV)

5.1	20.5	41.0	61.5	82.1	102.6	128.2	153.8	179.5
-----	------	------	------	------	-------	-------	-------	-------



State Plane California IV, NAD 1983 (U.S. Survey Foot)

0 15 30 Feet



Parker Flats MRA
50mV QC-2 DGM Surveys
Mapbook

FORA ESCA RP
 Monterey County, California

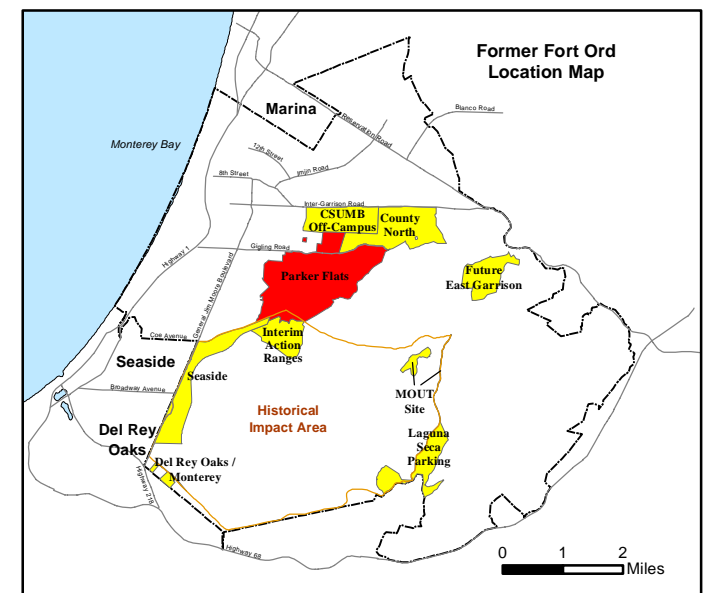
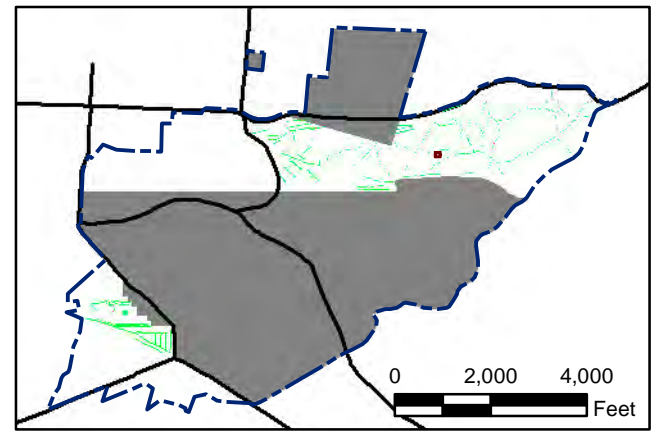
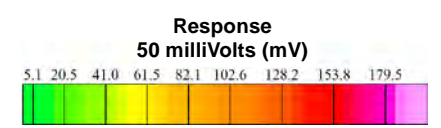
Map F2A - 276

T:\Projects\Parker Flats\PF_TIP\PF_TIP_Mapbooks\2012_06_18_Pf_50mV_QC-2_DGM_Mpbk.mxd - 5/30/2013 @ 12:41:18 AM



Grid C3G3E7

- Legend**
- 3000 Target Location
 - ▬ Parker Flats Munitions Response Area
 - ▬ Major Road
 - Phase I Removal Action Area Completed by Army



State Plane California IV, NAD 1983 (U.S. Survey Foot)

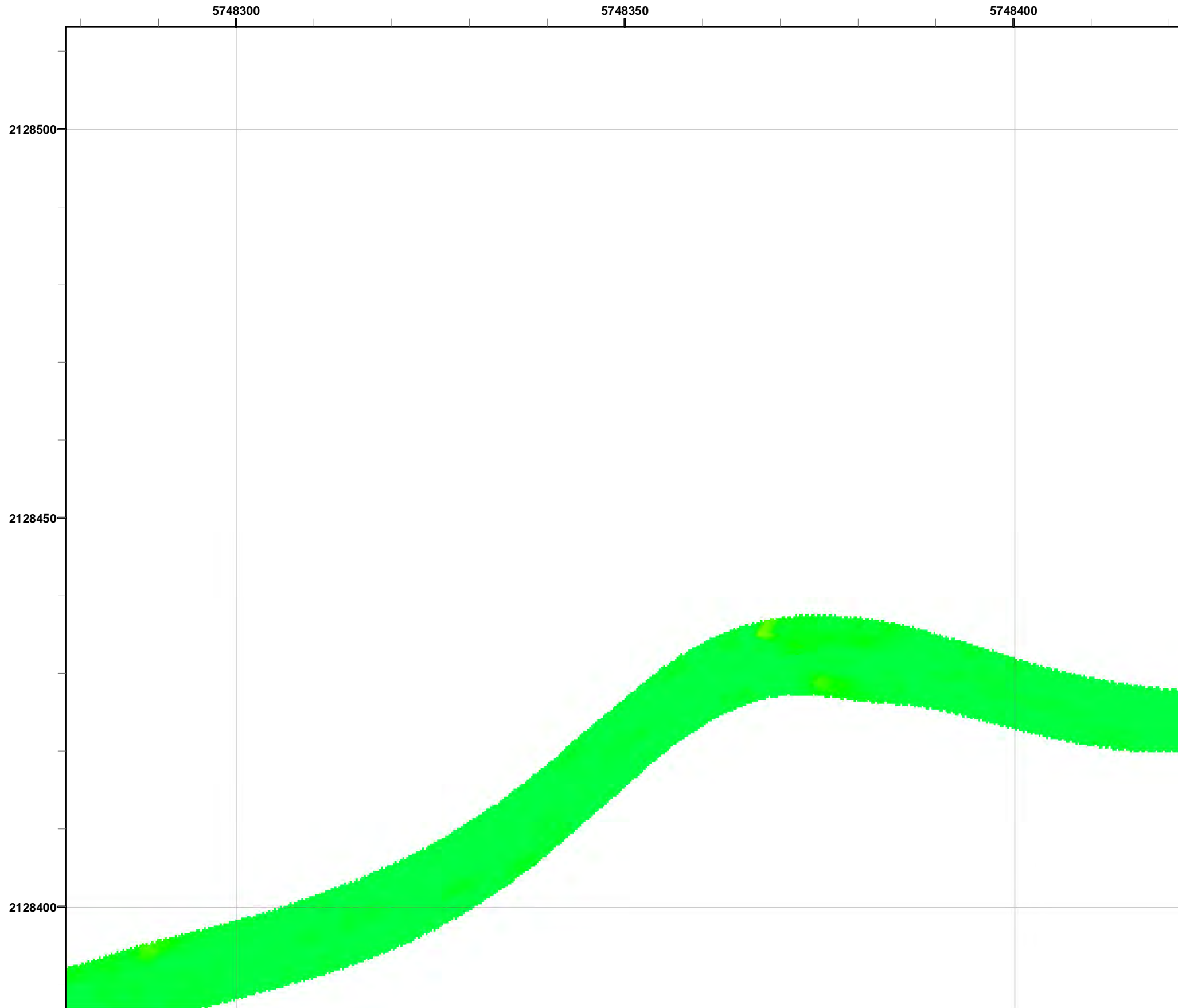


Parker Flats MRA
50mV QC-2 DGM Surveys
Mapbook

FORA ESCA RP
Monterey County, California

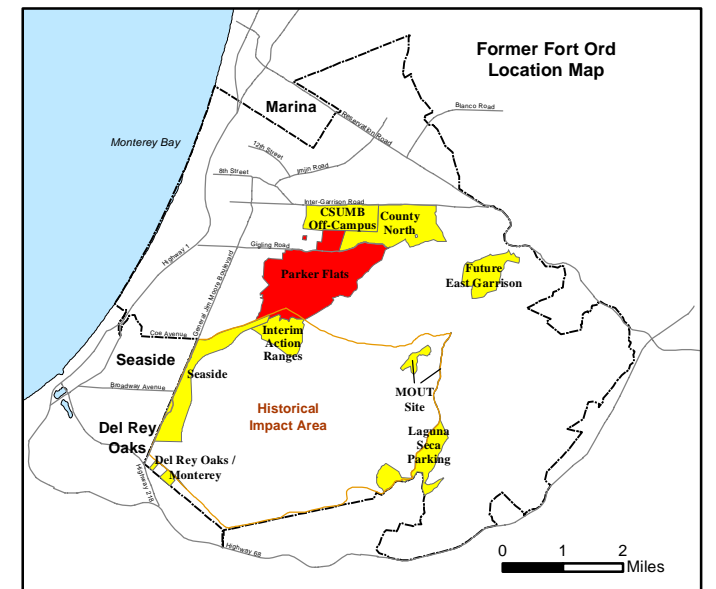
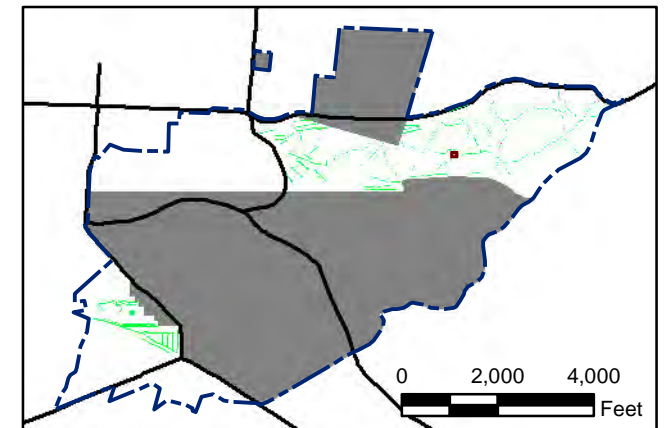
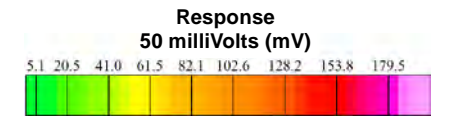
Map F2A - 277

T:\Projects\Parker Flats\PF_TIP\PF_TIP_Mapbooks\2012_06_18_Pf_50mV_QC-2_DGM_Mpbk.mxd - 5/30/2013 @ 12:41:18 AM




Grid C3G3E9

- Legend**
- 3000 Target Location
 - ▬ Parker Flats Munitions Response Area
 - ▬ Major Road
 - Phase I Removal Action Area Completed by Army



State Plane California IV, NAD 1983 (U.S. Survey Foot)



Parker Flats MRA 50mV QC-2 DGM Surveys Mapbook

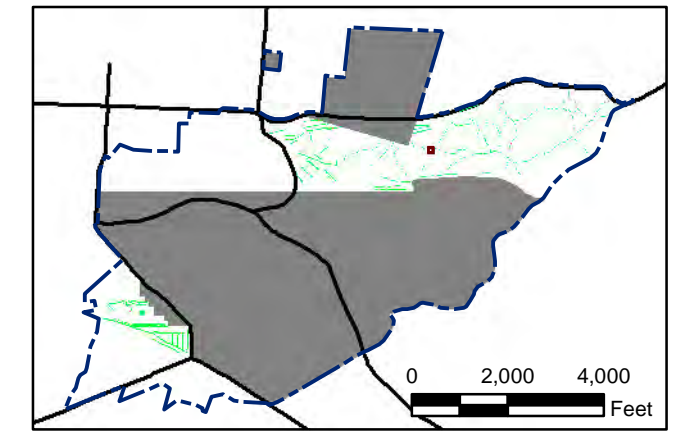
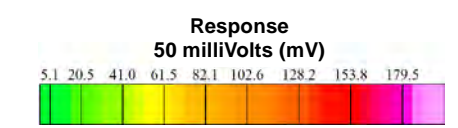
FORA ESCA RP
Monterey County, California

T:\Projects\Parker Flats\PF_TIP\PF_TIP_Mapbooks\2012_06_18_Pf_50mV_QC-2_DGM_Mpbk.mxd - 5/30/2013 @ 12:41:18 AM



Grid C3G3F2

- Legend**
- 3000 Target Location
 - ▬ Parker Flats Munitions Response Area
 - ▬ Major Road
 - Phase I Removal Action Area Completed by Army



State Plane California IV, NAD 1983 (U.S. Survey Foot)

0 15 30 Feet




Parker Flats MRA
50mV QC-2 DGM Surveys
Mapbook

FORA ESCA RP
Monterey County, California

Map F2A - 279

T:\Projects\Parker Flats\PF_TIP\PF_TIP_Mapbooks\2012_06_18_PF_50mV_QC-2_DGM_Mpbk.mxd - 5/30/2013 @ 12:41:18 AM



Legend

3000 ● Target Location

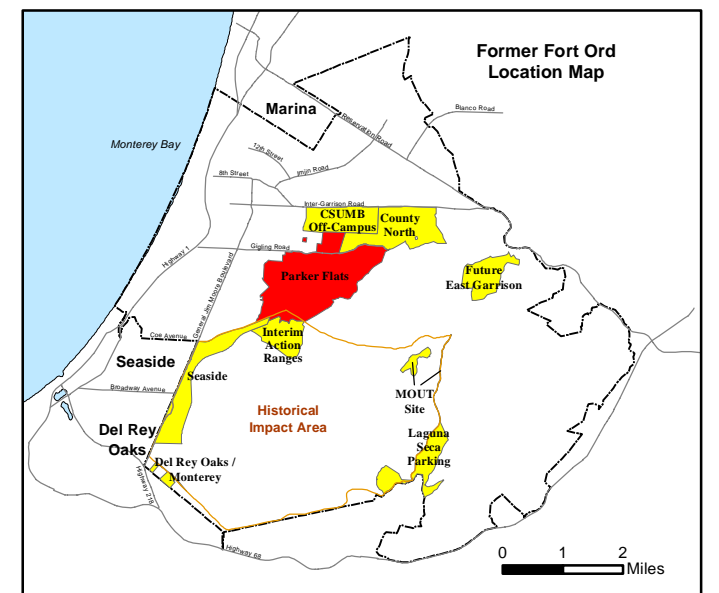
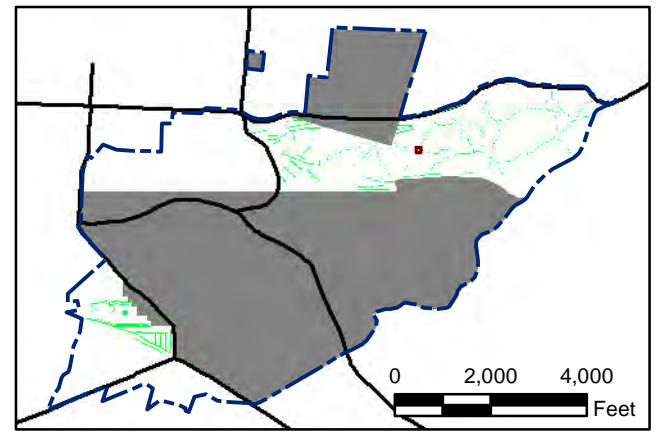
▬ Parker Flats Munitions Response Area

▬ Major Road

■ Phase I Removal Action Area Completed by Army

Response
50 milliVolts (mV)

5.1 20.5 41.0 61.5 82.1 102.6 128.2 153.8 179.5



State Plane California IV, NAD 1983 (U.S. Survey Foot)

0 15 30 Feet

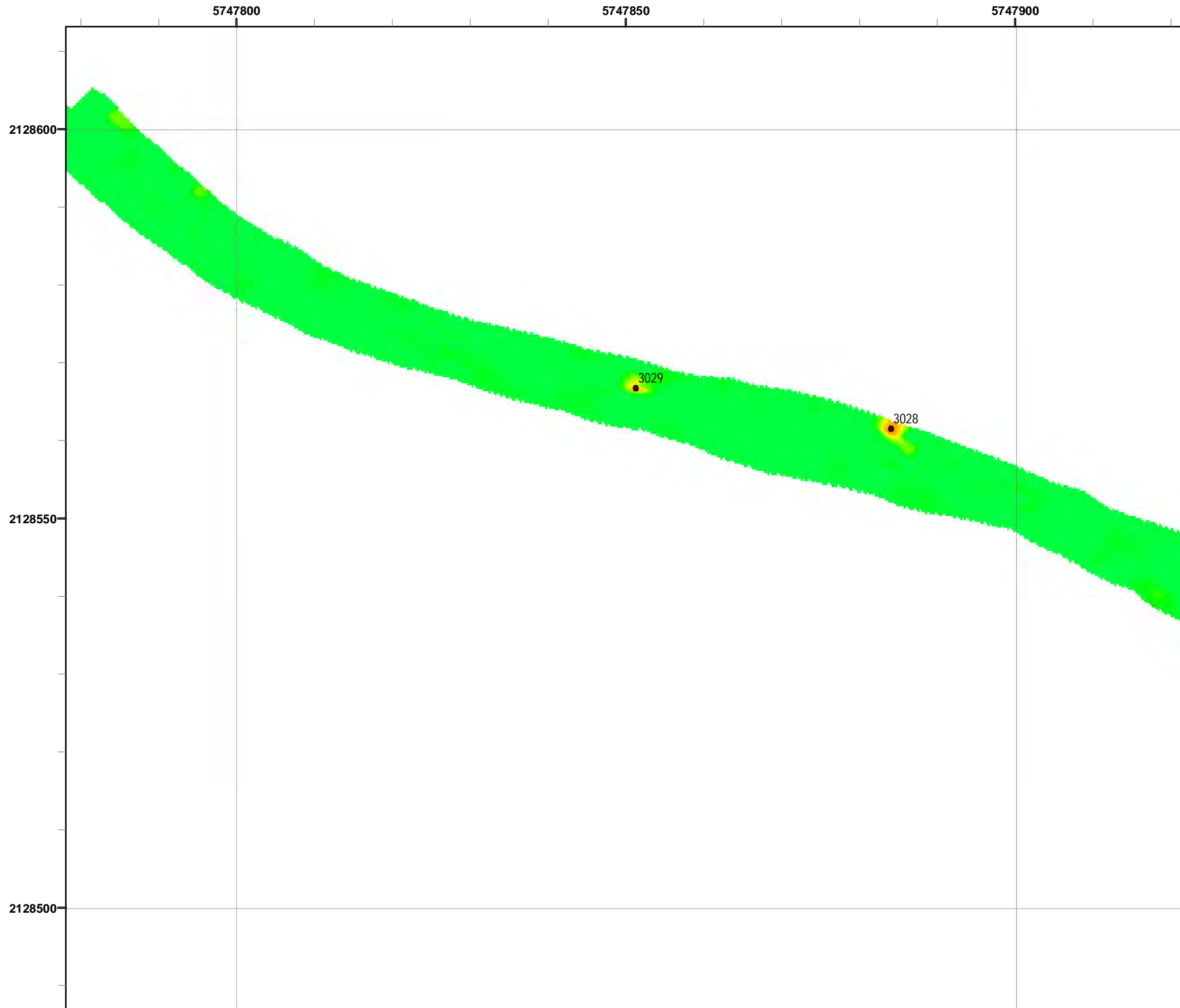


Parker Flats MRA
50mV QC-2 DGM Surveys
Mapbook

FORA ESCA RP
Monterey County, California

Map F2A - 280

T:\Projects\Parker Flats\PF_TIP\PF_TIP_Mapbooks\2012_06_18_Pf_50mV_QC-2_DGM_Mpbk.mxd - 5/30/2013 @ 12:41:18 AM



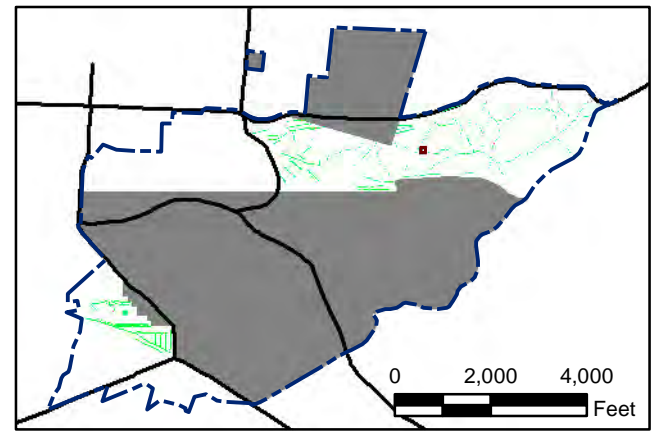
Grid C3G3F4

Legend

- 3000 Target Location
- ▬ Parker Flats Munitions Response Area
- ▬ Major Road
- Phase I Removal Action Area Completed by Army

Response
50 milliVolts (mV)

5.1 20.5 41.0 61.5 82.1 102.6 128.2 153.8 179.5



State Plane California IV, NAD 1983 (U.S. Survey Foot)

0 15 30 Feet




Parker Flats MRA
50mV QC-2 DGM Surveys
Mapbook

FORA ESCA RP
Monterey County, California

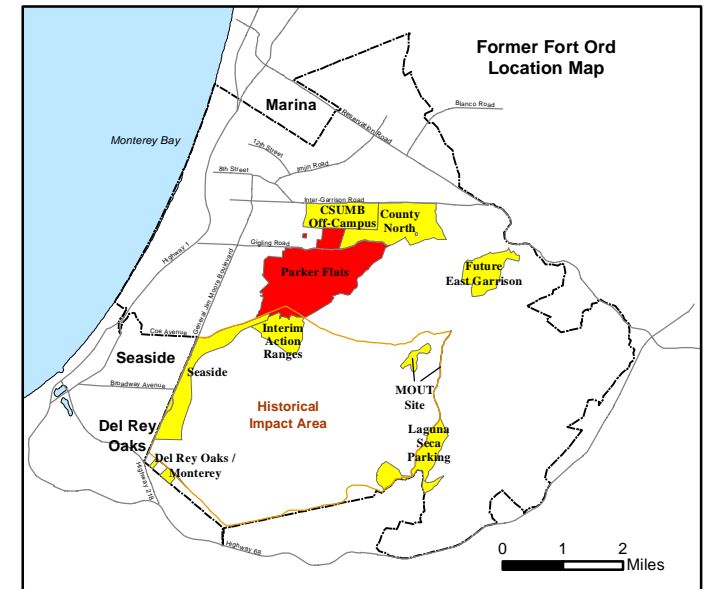
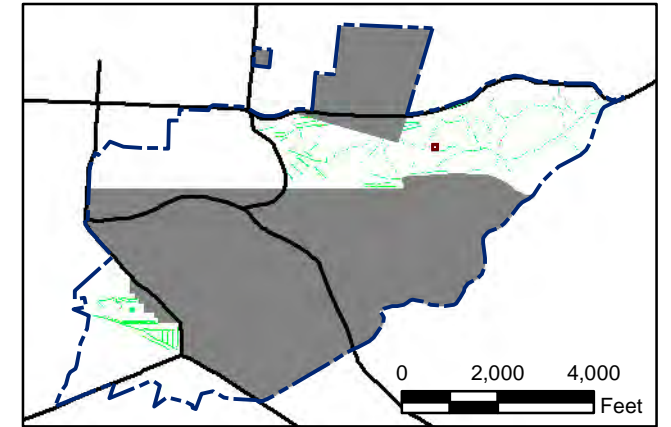
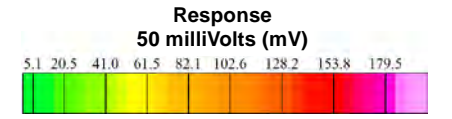
Map F2A - 281

T:\Projects\Parker Flats\PF_TIP\PF_TIP_Mapbooks\2012_06_18_Pf_50mV_QC-2_DGM_Mpbk.mxd - 5/30/2013 @ 12:41:18 AM



Grid C3G3F5

- Legend**
- 3000 Target Location
 - ▬ Parker Flats Munitions Response Area
 - ▬ Major Road
 - Phase I Removal Action Area Completed by Army



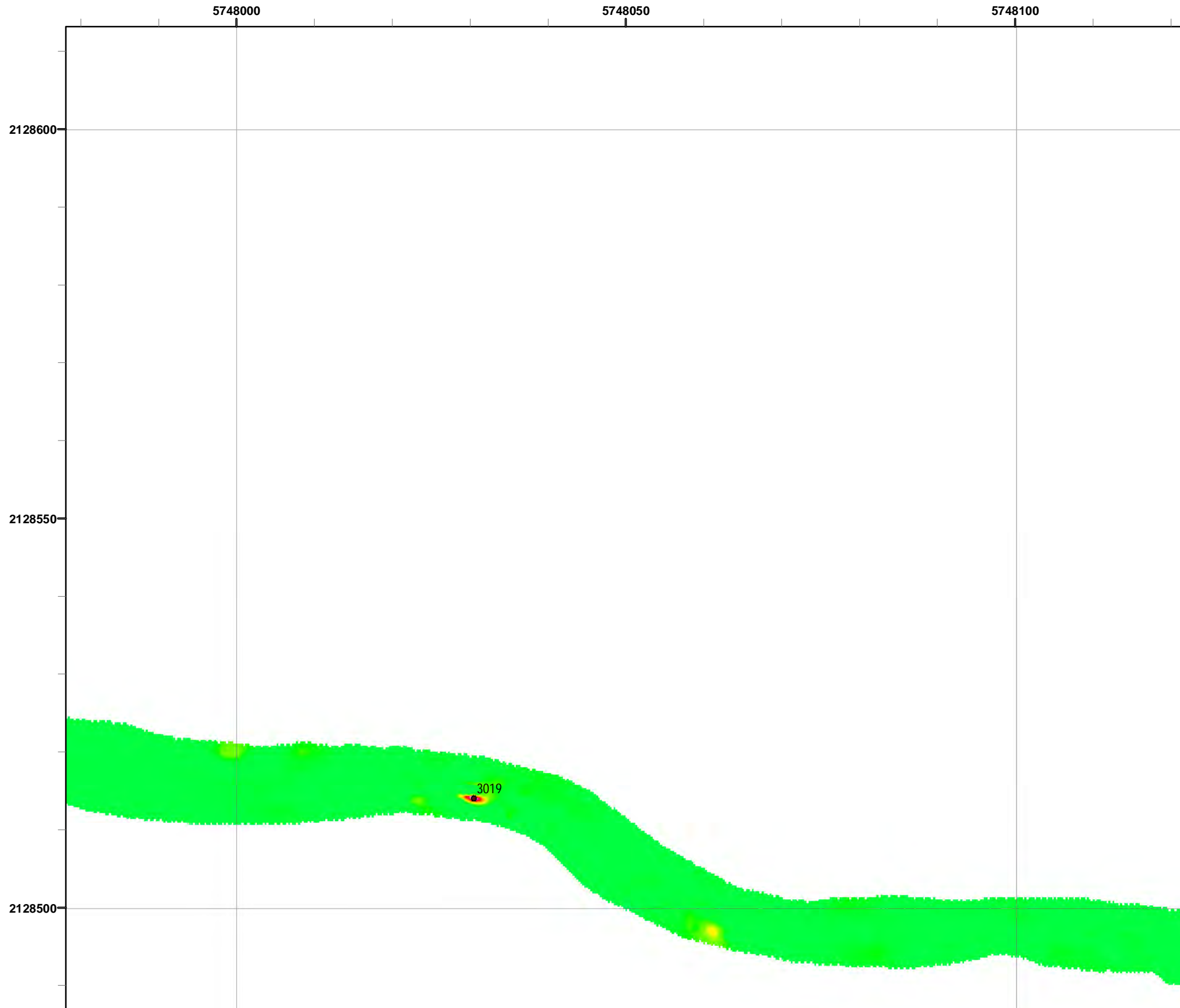
State Plane California IV, NAD 1983 (U.S. Survey Foot)



Parker Flats MRA
50mV QC-2 DGM Surveys
Mapbook

FORA ESCA RP
Monterey County, California

T:\Projects\Parker Flats\PF_TIP\PF_TIP_Mapbooks\2012_06_18_Pf_50mV_QC-2_DGM_Mpbk.mxd - 5/30/2013 @ 12:41:18 AM

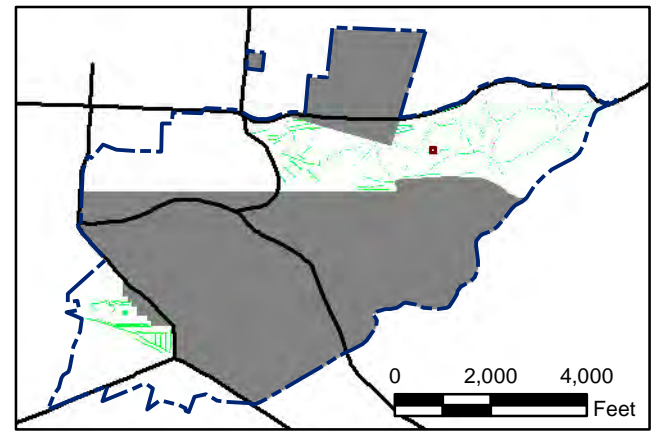


Legend

- Target Location
- Parker Flats Munitions Response Area
- Major Road
- Phase I Removal Action Area Completed by Army

Response
50 milliVolts (mV)

5.1	20.5	41.0	61.5	82.1	102.6	128.2	153.8	179.5
-----	------	------	------	------	-------	-------	-------	-------



State Plane California IV, NAD 1983 (U.S. Survey Foot)

0 15 30
Feet

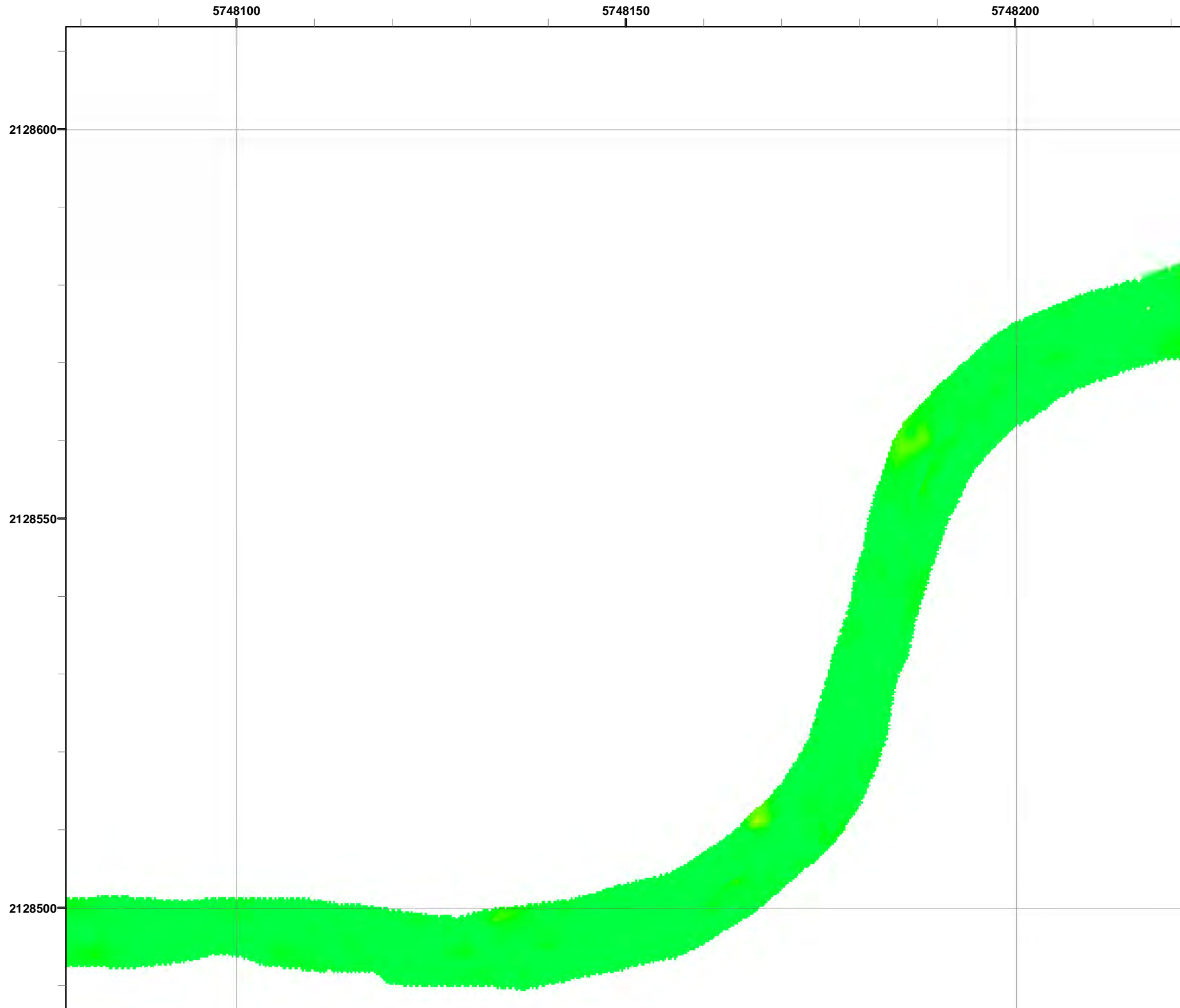


Parker Flats MRA
50mV QC-2 DGM Surveys
Mapbook

FORA ESCA RP
Monterey County, California

Map F2A - 283

T:\Projects\Parker Flats\PF_TIP\PF_TIP_Mapbooks\2012_06_18_Pf_50mV_QC-2_DGM_Mpbk.mxd - 5/30/2013 @ 12:41:18 AM



Legend

3000 ● Target Location

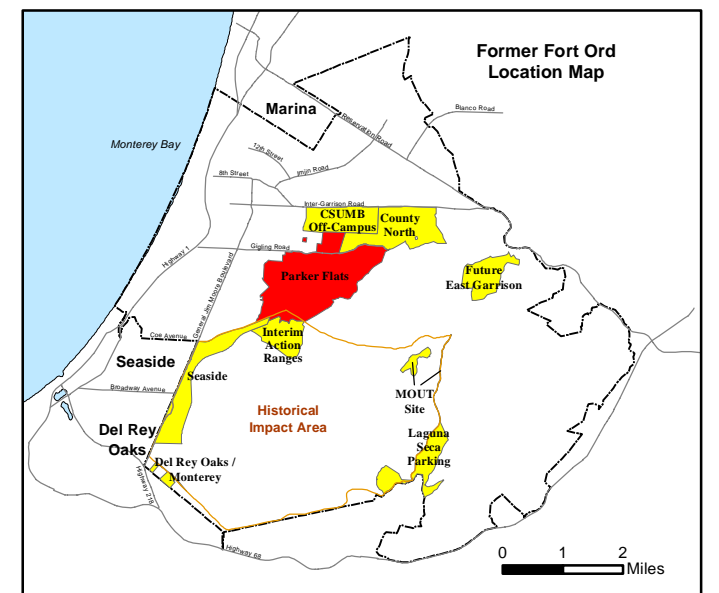
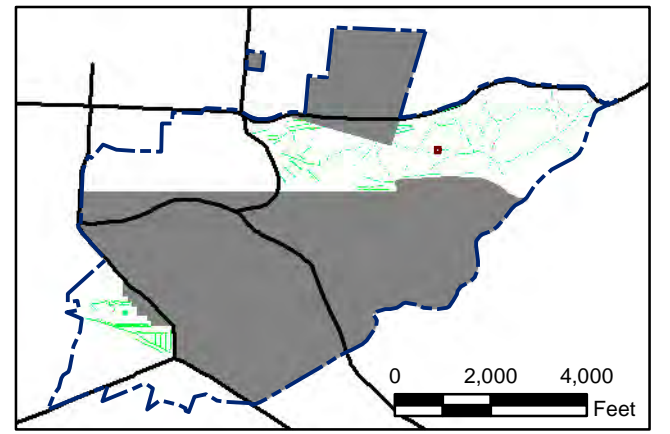
▬ Parker Flats Munitions Response Area

▬ Major Road

■ Phase I Removal Action Area Completed by Army

Response
50 milliVolts (mV)

5.1	20.5	41.0	61.5	82.1	102.6	128.2	153.8	179.5
-----	------	------	------	------	-------	-------	-------	-------



State Plane California IV, NAD 1983 (U.S. Survey Foot)

0 15 30 Feet



Parker Flats MRA
50mV QC-2 DGM Surveys
Mapbook

FORA ESCA RP
Monterey County, California

Map F2A - 284

T:\Projects\Parker Flats\PF_TIP\PF_TIP_Mapbooks\2012_06_18_Pf_50mV_QC-2_DGM_Mpbk.mxd - 5/30/2013 @ 12:41:18 AM



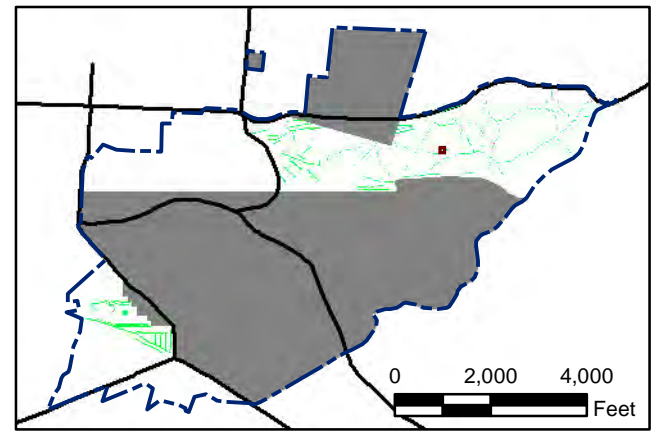
Legend

Grid C3G3F8

- Target Location
- Parker Flats Munitions Response Area
- Major Road
- Phase I Removal Action Area Completed by Army

Response
50 milliVolts (mV)

5.1	20.5	41.0	61.5	82.1	102.6	128.2	153.8	179.5
-----	------	------	------	------	-------	-------	-------	-------



State Plane California IV, NAD 1983 (U.S. Survey Foot)

0 15 30 Feet



Parker Flats MRA
50mV QC-2 DGM Surveys
Mapbook

FORA ESCA RP
Monterey County, California

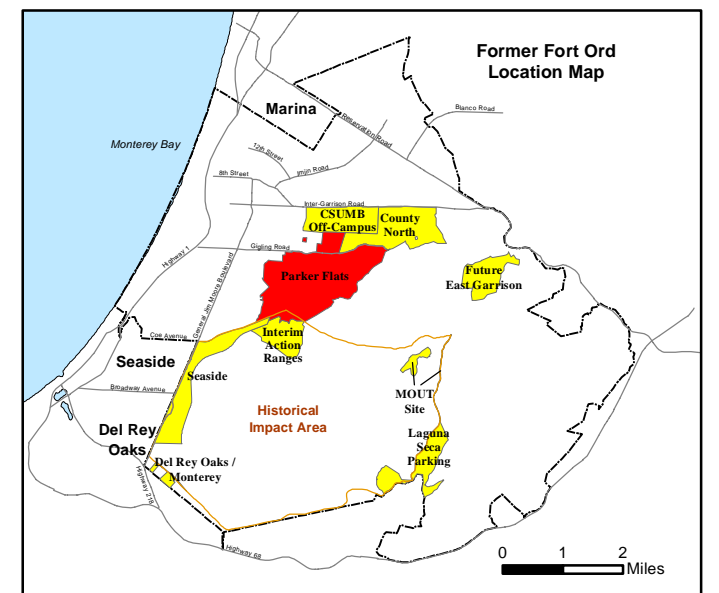
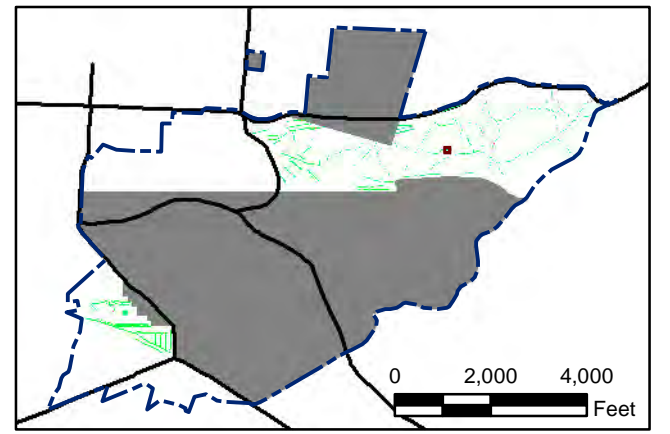
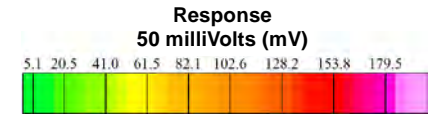
Map F2A - 285

T:\Projects\Parker Flats\PF_TIP\PF_TIP_Mapbooks\2012_06_18_Pf_50mV_QC-2_DGM_Mpbk.mxd - 5/30/2013 @ 12:41:18 AM




Grid C3G3F9

- Legend**
- 3000 Target Location
 - ▬ Parker Flats Munitions Response Area
 - ▬ Major Road
 - Phase I Removal Action Area Completed by Army



State Plane California IV, NAD 1983 (U.S. Survey Foot)



Parker Flats MRA
50mV QC-2 DGM Surveys
Mapbook

FORA ESCA RP
Monterey County, California

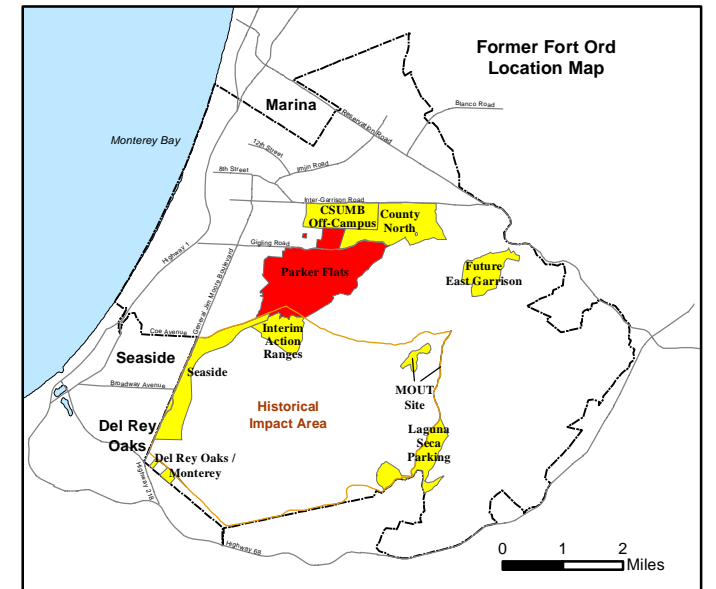
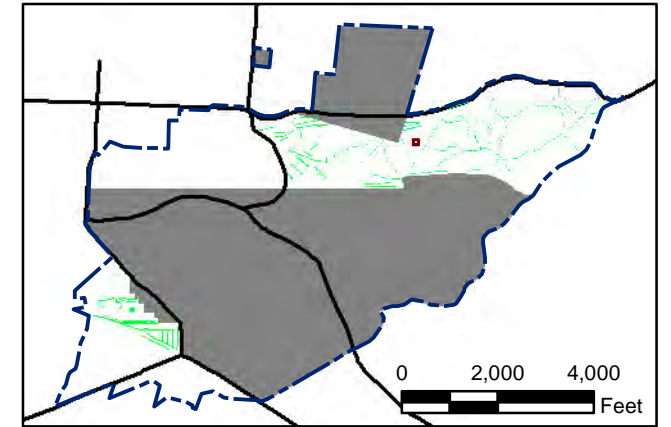
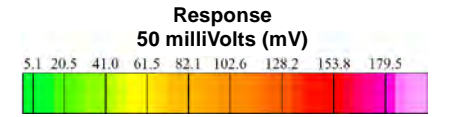
Map F2A - 286

T:\Projects\Parker Flats\PF_TIP\PF_TIP_Mapbooks\2012_06_18_Pf_50mV_QC-2_DGM_Mpbk.mxd - 5/30/2013 @ 12:41:18 AM



Grid C3G3G1

- Legend**
- 3000 Target Location
 - ▬ Parker Flats Munitions Response Area
 - ▬ Major Road
 - Phase I Removal Action Area Completed by Army



State Plane California IV, NAD 1983 (U.S. Survey Foot)



Parker Flats MRA
50mV QC-2 DGM Surveys
Mapbook

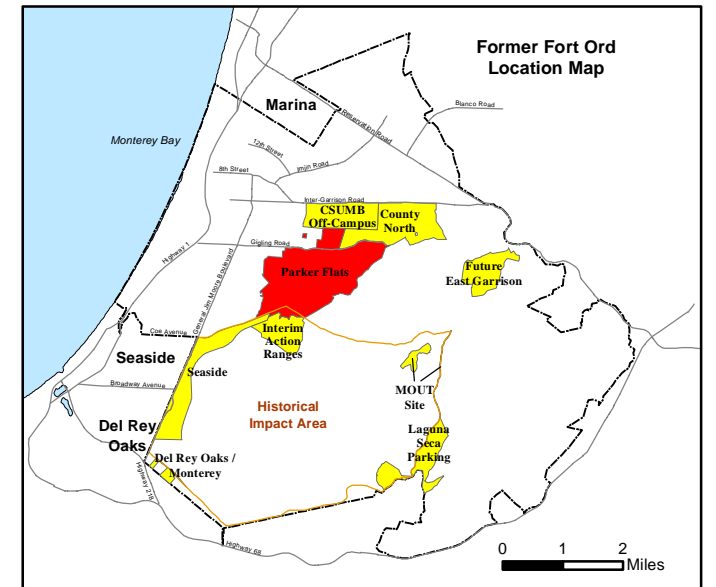
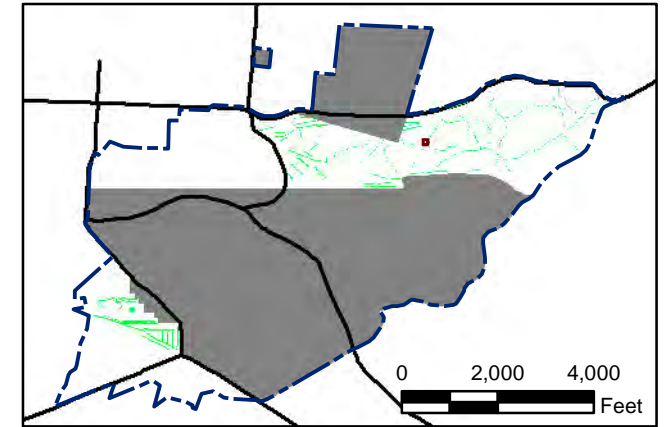
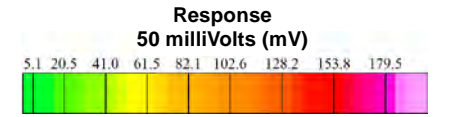
FORA ESCA RP
Monterey County, California

T:\Projects\Parker Flats\PF_TIP\PF_TIP_Mapbooks\2012_06_18_Pf_50mV_QC-2_DGM_Mpbk.mxd - 5/30/2013 @ 12:41:18 AM




Grid C3G3G3

- Legend**
- 3000 Target Location
 - ▬ Parker Flats Munitions Response Area
 - ▬ Major Road
 - Phase I Removal Action Area Completed by Army



State Plane California IV, NAD 1983 (U.S. Survey Foot)



Parker Flats MRA
50mV QC-2 DGM Surveys
Mapbook

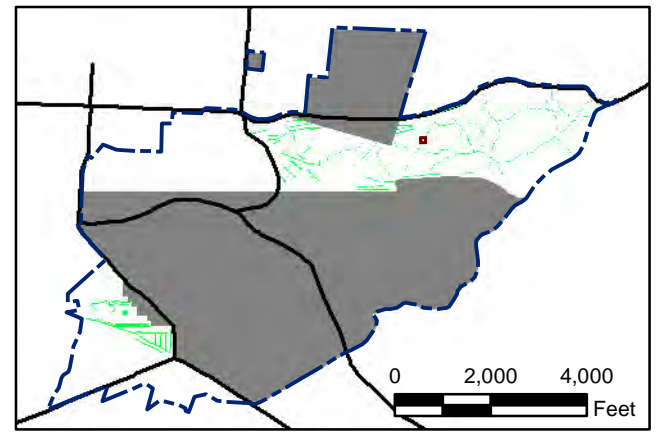
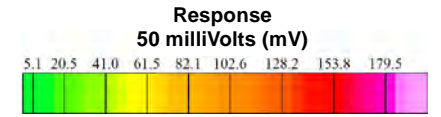
FORA ESCA RP
Monterey County, California

T:\Projects\Parker Flats\PF_TIP\PF_TIP_Mapbooks\2012_06_18_Pf_50mV_QC-2_DGM_Mpbk.mxd - 5/30/2013 @ 12:41:18 AM



Grid C3G3H4

- Legend**
- 3000 Target Location
 - ▬ Parker Flats Munitions Response Area
 - ▬ Major Road
 - Phase I Removal Action Area Completed by Army



State Plane California IV, NAD 1983 (U.S. Survey Foot)



Parker Flats MRA
50mV QC-2 DGM Surveys
Mapbook

FORA ESCA RP
Monterey County, California

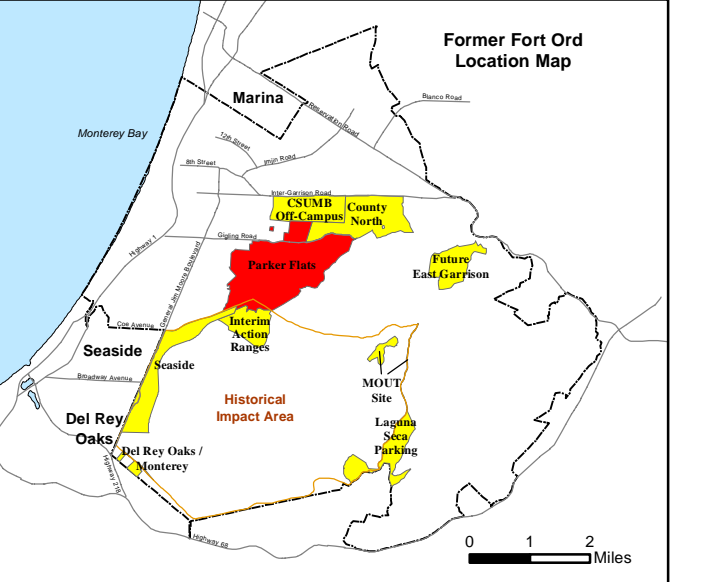
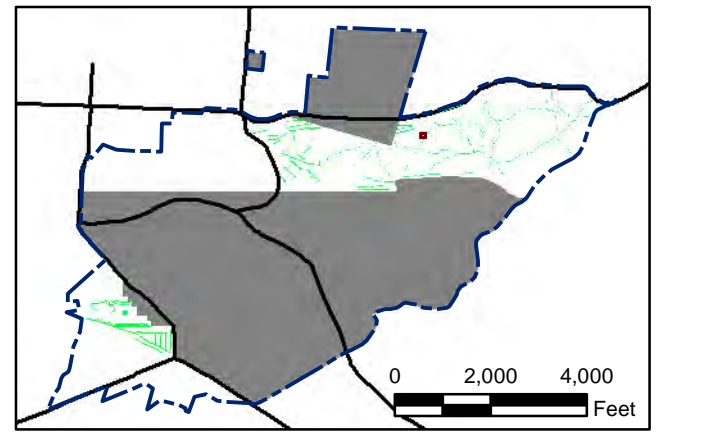
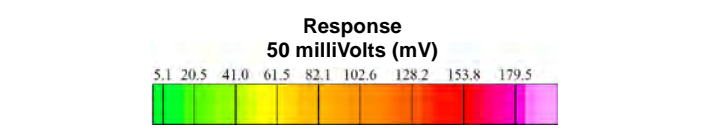
Map F2A - 289

T:\Projects\Parker Flats\PF_TIP\PF_TIP_Mapbooks\2012_06_18_Pf_50mV_QC-2_DGM_Mpbk.mxd - 5/30/2013 @ 12:41:18 AM



Grid C3G314

- Legend**
- 3000 Target Location
 - ▬ Parker Flats Munitions Response Area
 - ▬ Major Road
 - Phase I Removal Action Area Completed by Army



State Plane California IV, NAD 1983 (U.S. Survey Foot)

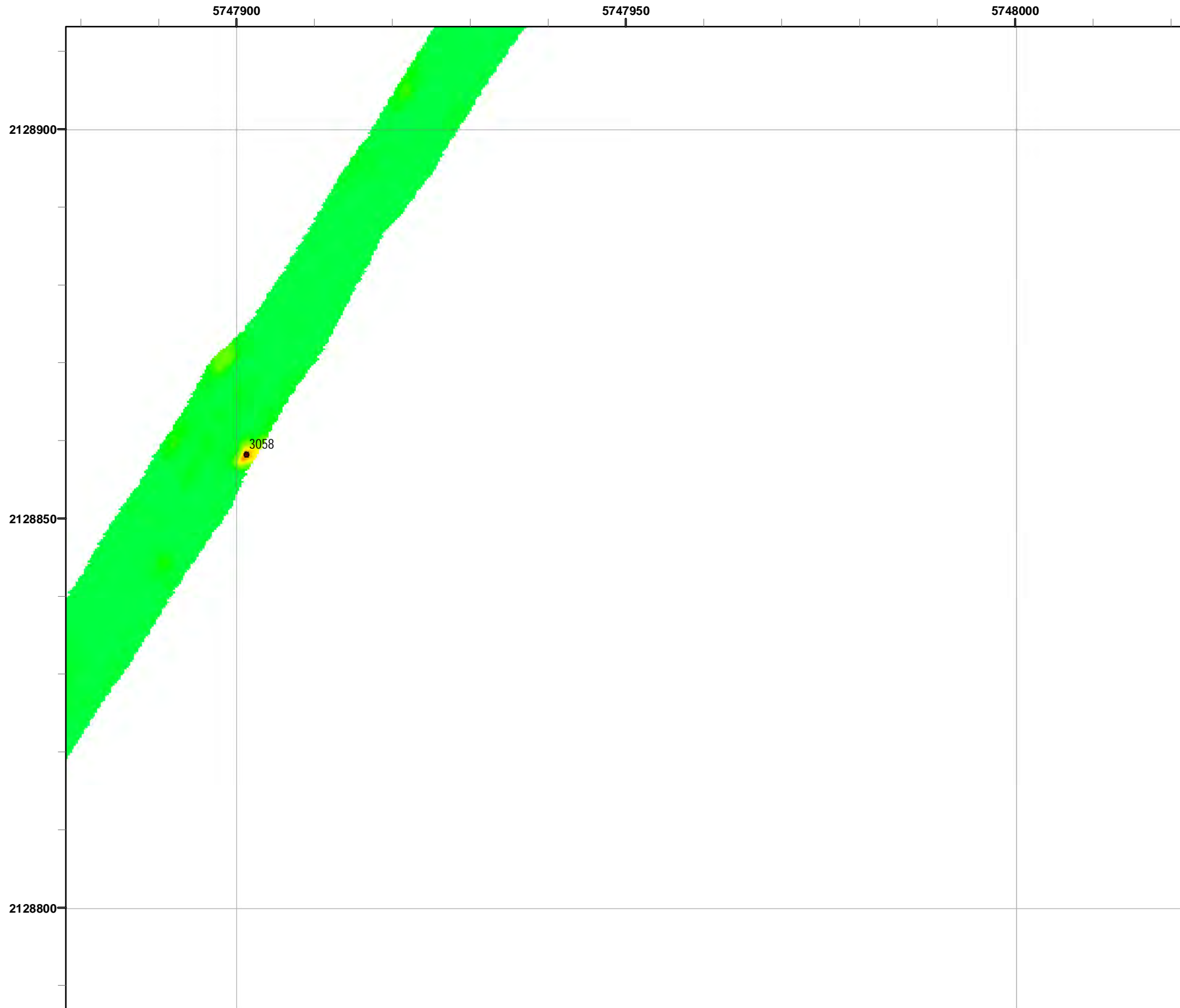


Parker Flats MRA
50mV QC-2 DGM Surveys
Mapbook

FORA ESCA RP
Monterey County, California

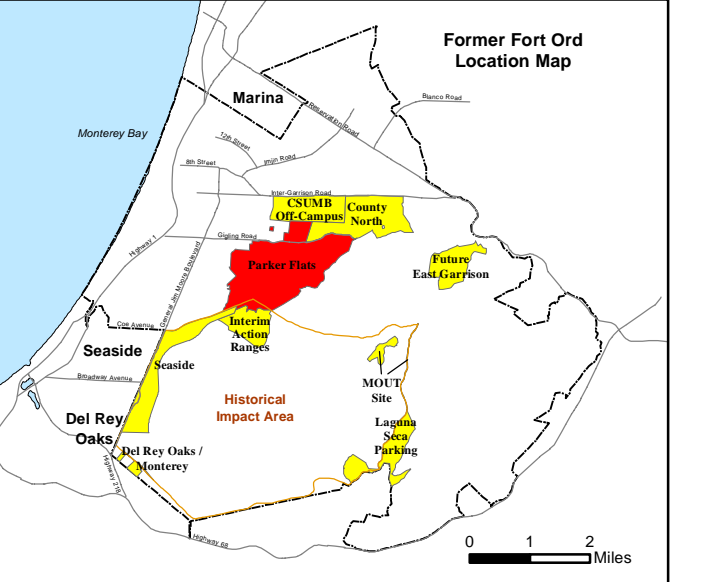
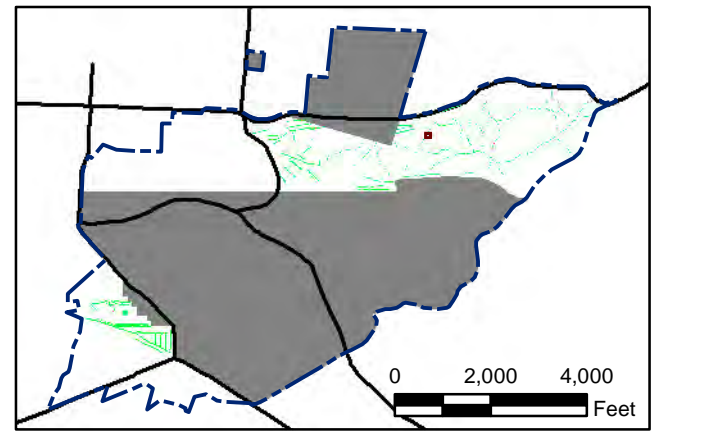
Map F2A - 290

T:\Projects\Parker Flats\PF_TIP\PF_TIP_Mapbooks\2012_06_18_Pf_50mV_QC-2_DGM_Mpbk.mxd - 5/30/2013 @ 12:41:18 AM



Grid C3G315

- Legend**
- 3000 Target Location
 - ▬ Parker Flats Munitions Response Area
 - ▬ Major Road
 - Phase I Removal Action Area Completed by Army



State Plane California IV, NAD 1983 (U.S. Survey Foot)

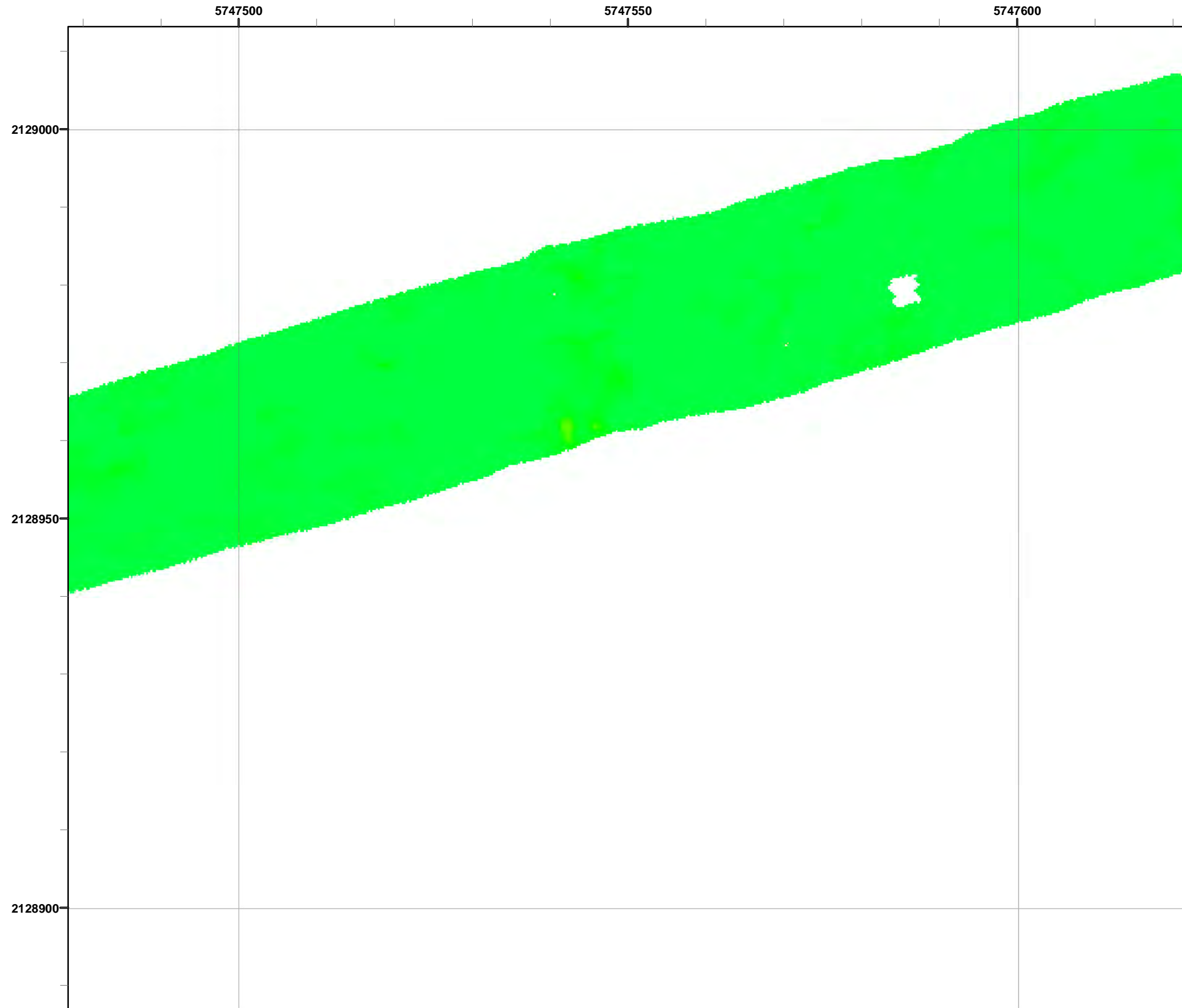


Parker Flats MRA
50mV QC-2 DGM Surveys
Mapbook

FORA ESCA RP
Monterey County, California

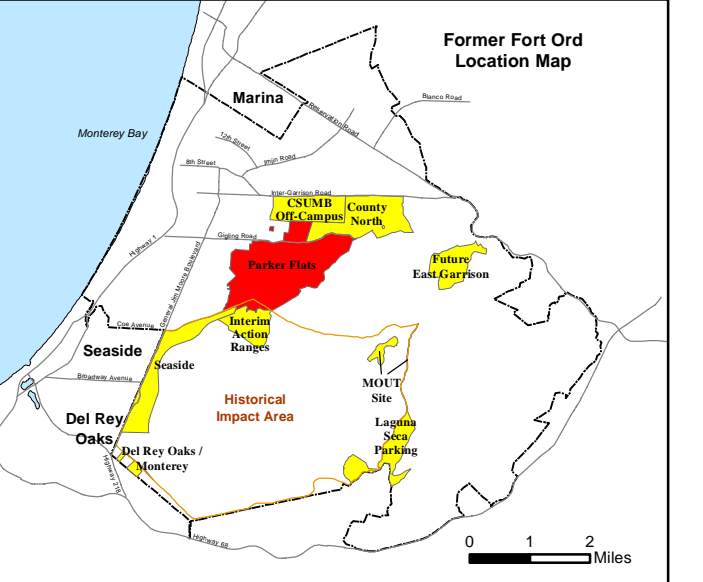
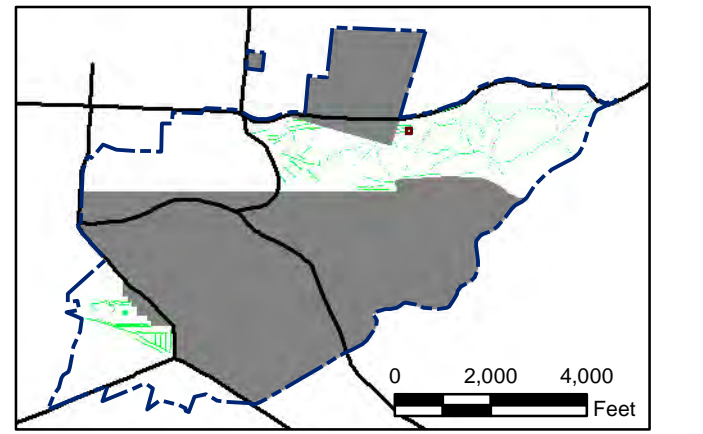
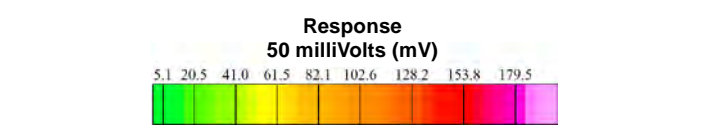
Map F2A - 291

T:\Projects\Parker Flats\PF_TIP\PF_TIP_Mapbooks\2012_06_18_Pf_50mV_QC-2_DGM_Mpbk.mxd - 5/30/2013 @ 12:41:18 AM



Grid C3G3J1

- Legend**
- 3000 Target Location
 - ▬ Parker Flats Munitions Response Area
 - ▬ Major Road
 - Phase I Removal Action Area Completed by Army



State Plane California IV, NAD 1983 (U.S. Survey Foot)



Parker Flats MRA
50mV QC-2 DGM Surveys
Mapbook

FORA ESCA RP
Monterey County, California

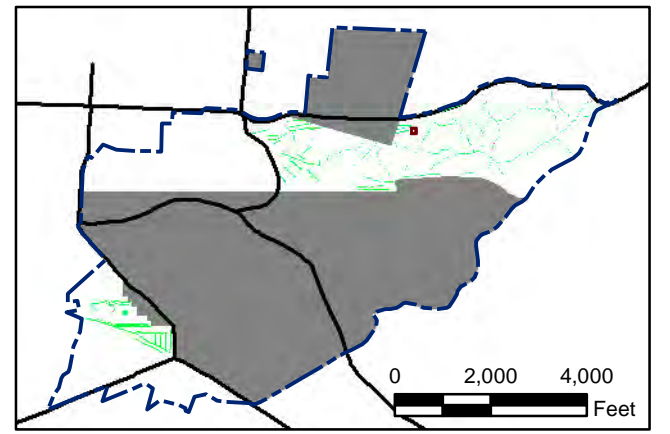
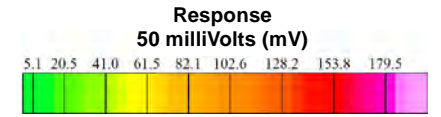
Map F2A - 292

T:\Projects\Parker Flats\PF_TIP\PF_TIP_Mapbooks\2012_06_18_Pf_50mV_QC-2_DGM_Mpbk.mxd - 5/30/2013 @ 12:41:18 AM



Grid C3G3J2

- Legend**
- 3000 Target Location
 - ▬ Parker Flats Munitions Response Area
 - ▬ Major Road
 - Phase I Removal Action Area Completed by Army



State Plane California IV, NAD 1983 (U.S. Survey Foot)

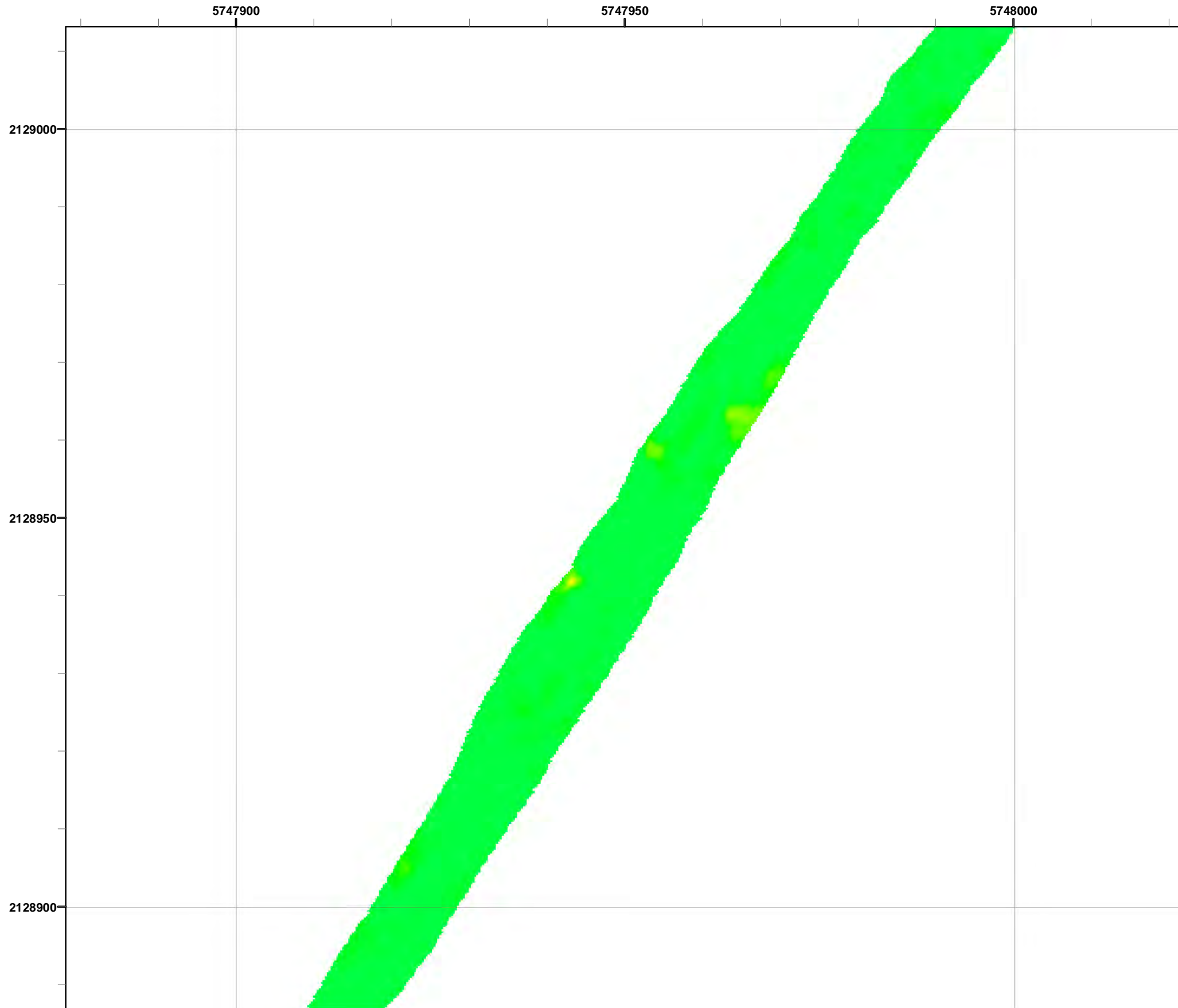


Parker Flats MRA
50mV QC-2 DGM Surveys
Mapbook

FORA ESCA RP
Monterey County, California

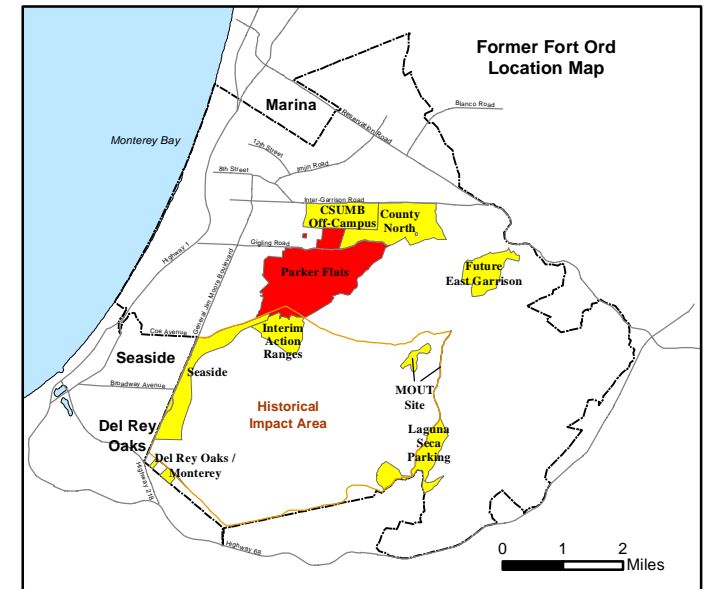
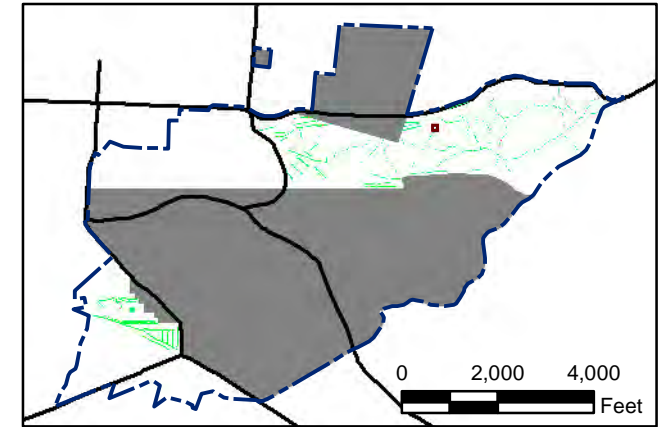
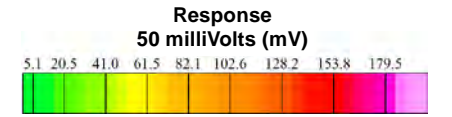
Map F2A - 293

T:\Projects\Parker Flats\PF_TIP\PF_TIP_Mapbooks\2012_06_18_Pf_50mV_QC-2_DGM_Mpbk.mxd - 5/30/2013 @ 12:41:18 AM




Grid C3G3J5

- Legend**
- 3000 Target Location
 - ▬ Parker Flats Munitions Response Area
 - ▬ Major Road
 - Phase I Removal Action Area Completed by Army



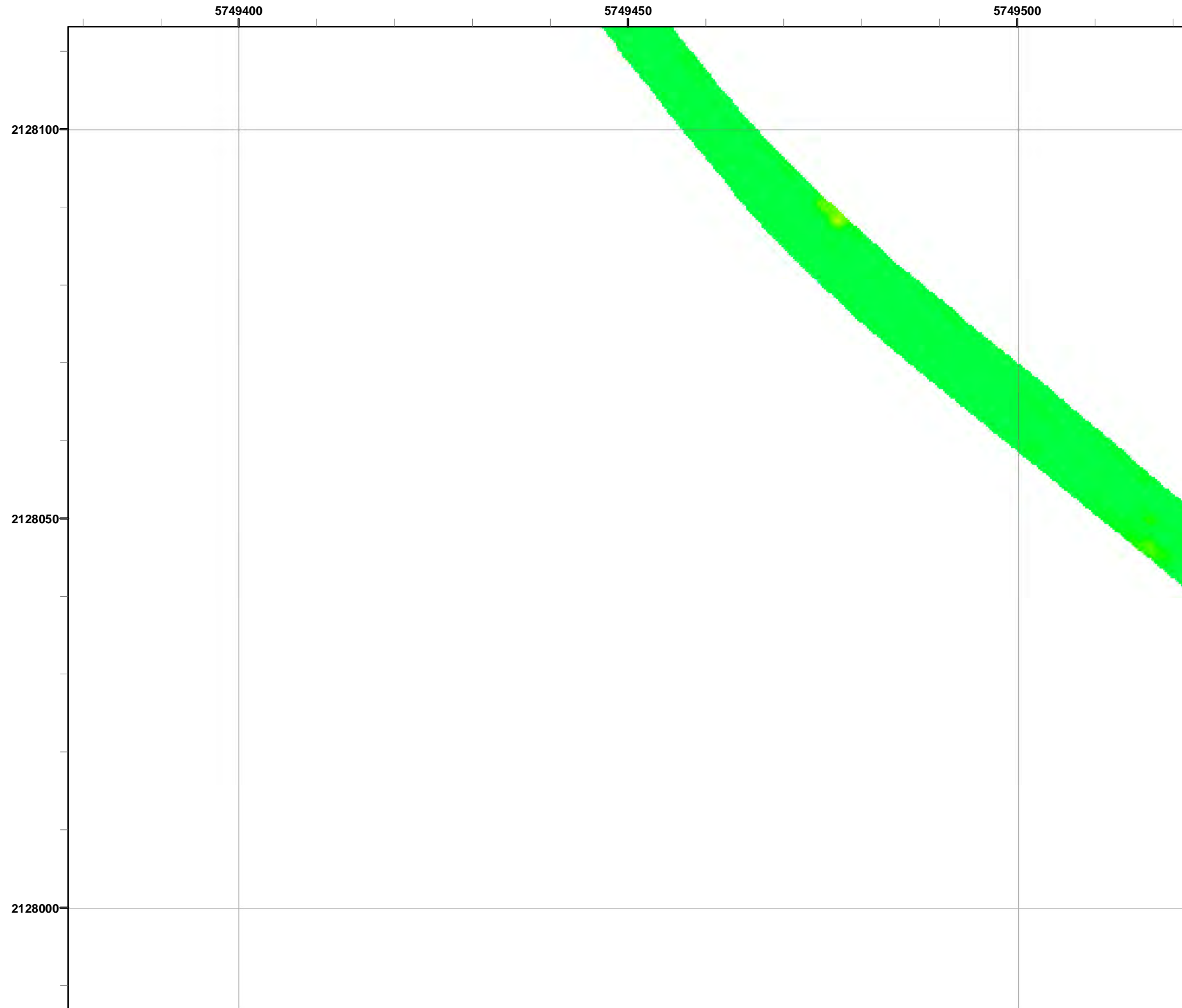
State Plane California IV, NAD 1983 (U.S. Survey Foot)



**Parker Flats MRA
50mV QC-2 DGM Surveys
Mapbook**

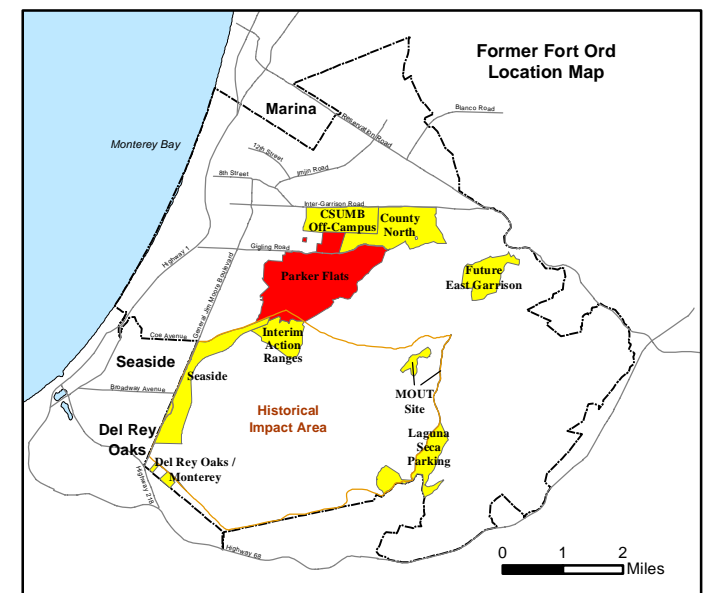
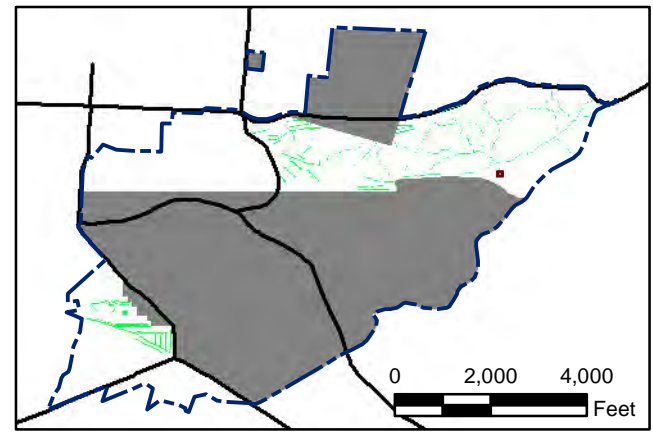
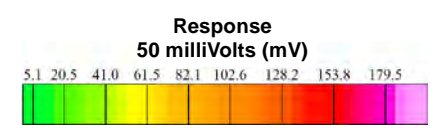
FORA ESCA RP
Monterey County, California

T:\Projects\Parker Flats\PF_TIP\PF_TIP_Mapbooks\2012_06_18_Pf_50mV_QC-2_DGM_Mpbk.mxd - 5/30/2013 @ 12:41:18 AM




Grid C3G4A0

- Legend**
- 3000 Target Location
 - ▬ Parker Flats Munitions Response Area
 - ▬ Major Road
 - Phase I Removal Action Area Completed by Army




State Plane California IV, NAD 1983 (U.S. Survey Foot)



Parker Flats MRA
50mV QC-2 DGM Surveys
Mapbook

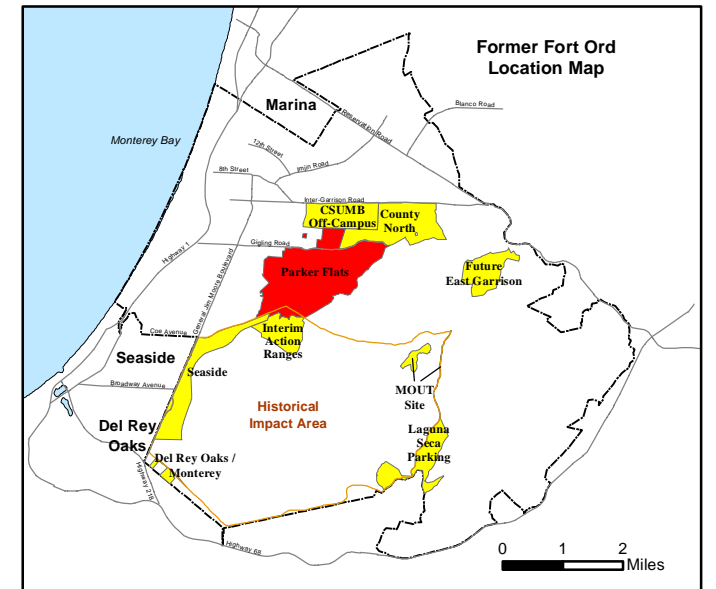
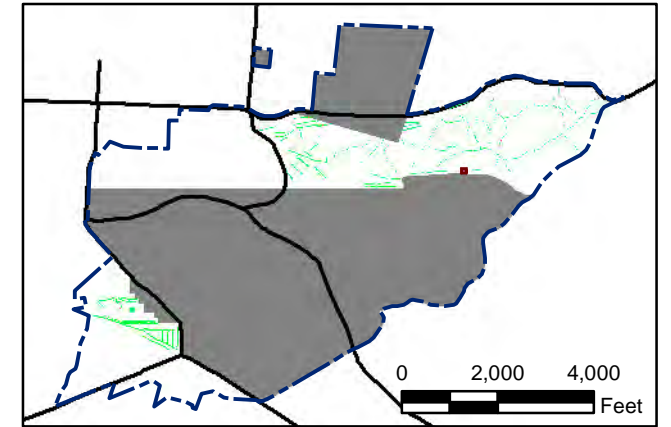
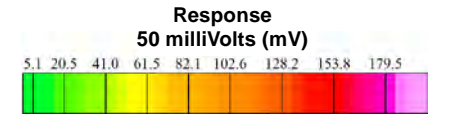
FORA ESCA RP
Monterey County, California

T:\Projects\Parker Flats\PF_TIP\PF_TIP_Mapbooks\2012_06_18_Pf_50mV_QC-2_DGM_Mpbk.mxd - 5/30/2013 @ 12:41:18 AM




Grid C3G4A1

- Legend**
- 3000 Target Location
 - ▬ Parker Flats Munitions Response Area
 - ▬ Major Road
 - Phase I Removal Action Area Completed by Army



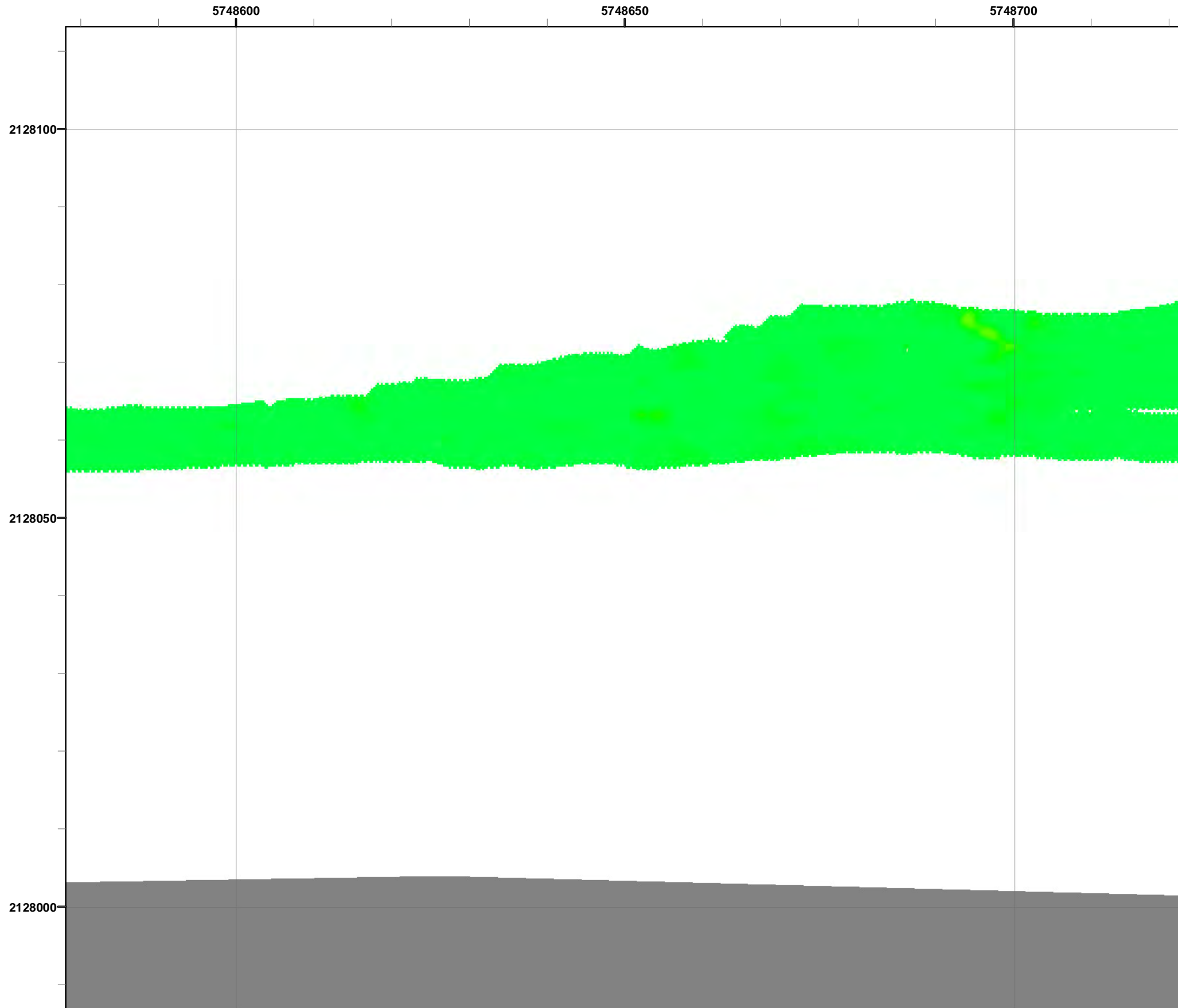
State Plane California IV, NAD 1983 (U.S. Survey Foot)



**Parker Flats MRA
50mV QC-2 DGM Surveys
Mapbook**

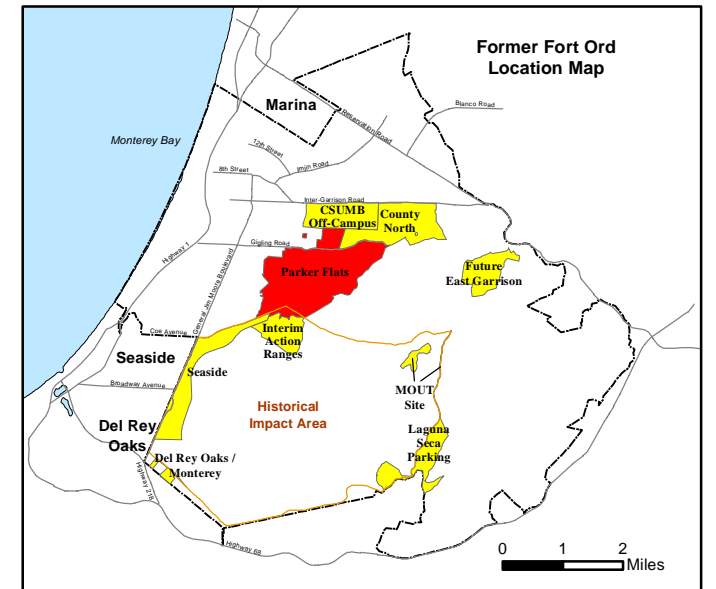
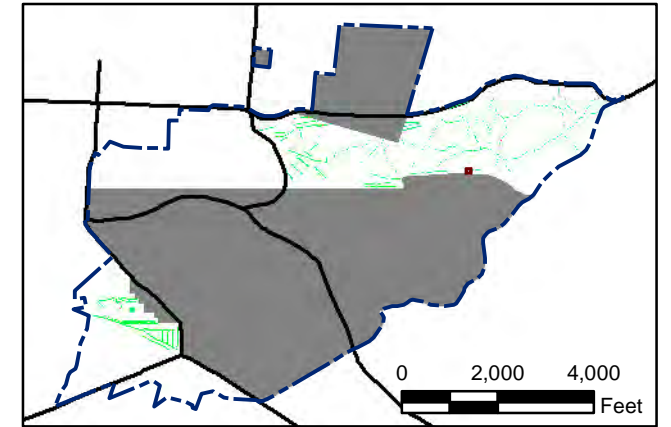
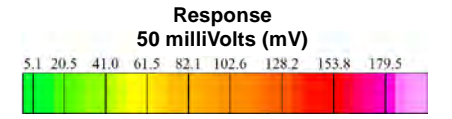
FORA ESCA RP
Monterey County, California

T:\Projects\Parker Flats\PF_TIP\PF_TIP_Mapbooks\2012_06_18_Pf_50mV_QC-2_DGM_Mpbk.mxd - 5/30/2013 @ 12:41:18 AM




Grid C3G4A2

- Legend**
- 3000 Target Location
 - ▬ Parker Flats Munitions Response Area
 - ▬ Major Road
 - Phase I Removal Action Area Completed by Army




State Plane California IV, NAD 1983 (U.S. Survey Foot)



Parker Flats MRA
50mV QC-2 DGM Surveys
Mapbook

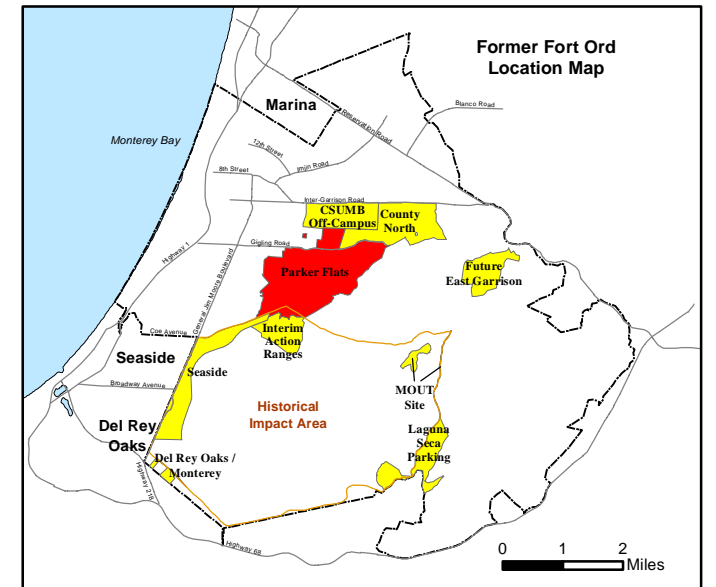
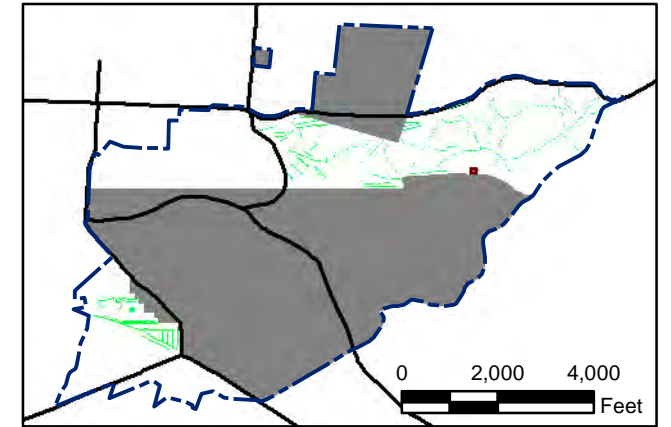
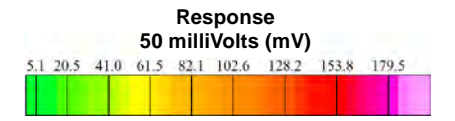
FORA ESCA RP
Monterey County, California

T:\Projects\Parker Flats\PF_TIP\PF_TIP_Mapbooks\2012_06_18_Pf_50mV_QC-2_DGM_Mpbk.mxd - 5/30/2013 @ 12:41:18 AM




Grid C3G4A3

- Legend**
- 3000 Target Location
 - ▬ Parker Flats Munitions Response Area
 - ▬ Major Road
 - Phase I Removal Action Area Completed by Army



State Plane California IV, NAD 1983 (U.S. Survey Foot)



**Parker Flats MRA
50mV QC-2 DGM Surveys
Mapbook**

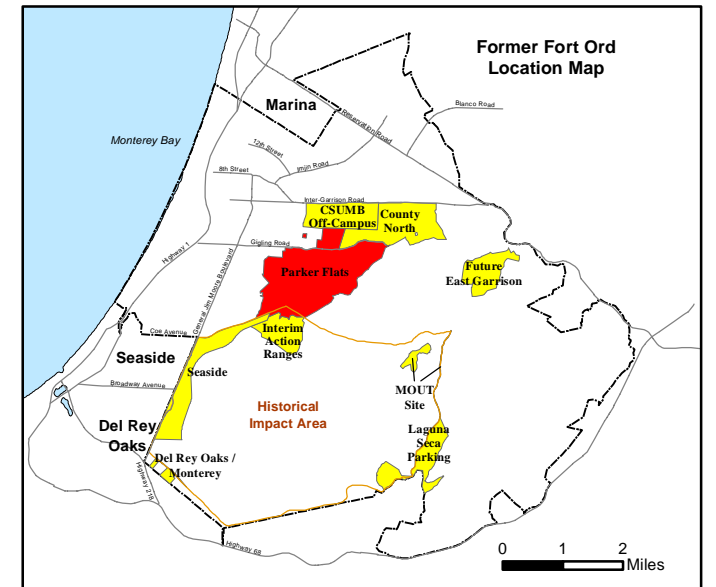
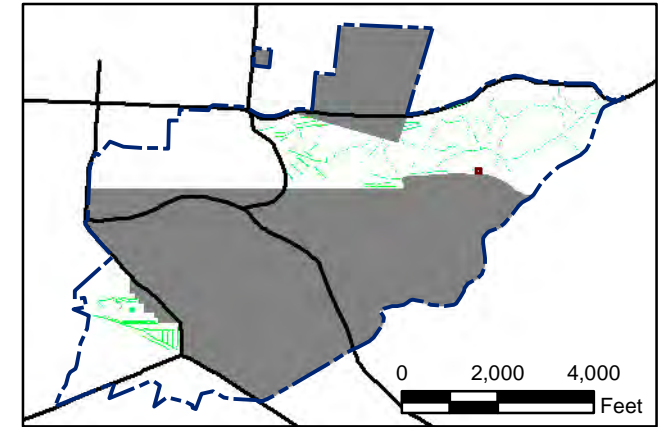
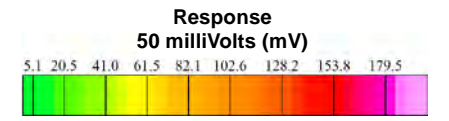
FORA ESCA RP
Monterey County, California

T:\Projects\Parker Flats\PF_TIP\PF_TIP_Mapbooks\2012_06_18_Pf_50mV_QC-2_DGM_Mpbk.mxd - 5/30/2013 @ 12:41:18 AM




Grid C3G4A4

- Legend**
- 3000 Target Location
 - ▬ Parker Flats Munitions Response Area
 - ▬ Major Road
 - Phase I Removal Action Area Completed by Army



State Plane California IV, NAD 1983 (U.S. Survey Foot)



**Parker Flats MRA
50mV QC-2 DGM Surveys
Mapbook**

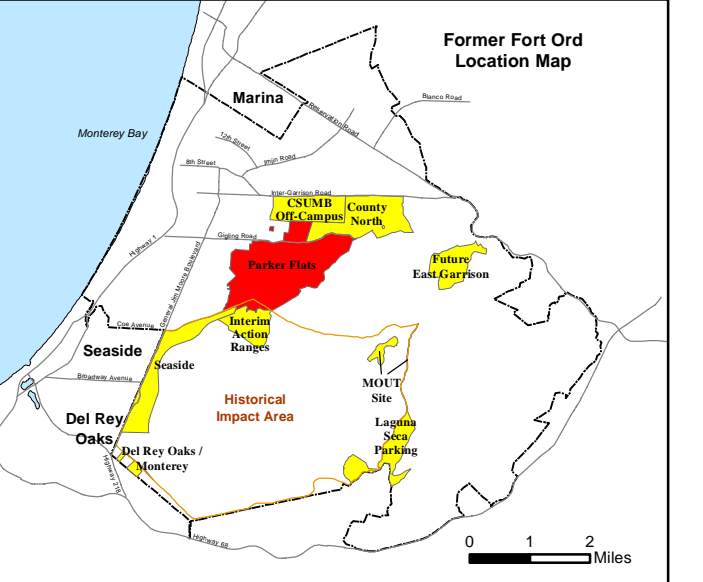
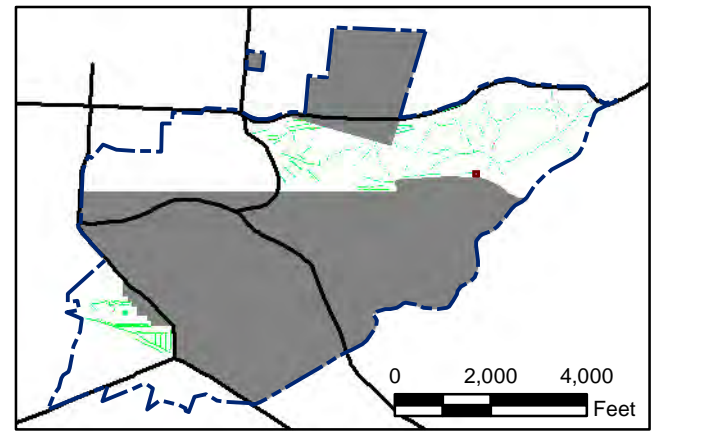
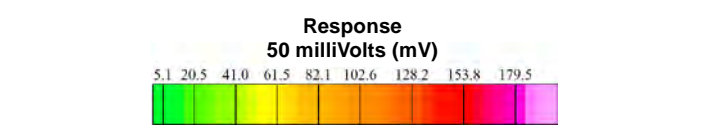
FORA ESCA RP
Monterey County, California

T:\Projects\Parker Flats\PF_TIP\PF_TIP_Mapbooks\2012_06_18_Pf_50mV_QC-2_DGM_Mpbk.mxd - 5/30/2013 @ 12:41:18 AM



Grid C3G4A5

- Legend**
- 3000 Target Location
 - ▬ Parker Flats Munitions Response Area
 - ▬ Major Road
 - Phase I Removal Action Area Completed by Army



State Plane California IV, NAD 1983 (U.S. Survey Foot)



Parker Flats MRA
50mV QC-2 DGM Surveys
Mapbook

FORA ESCA RP
Monterey County, California

Map F2A - 300