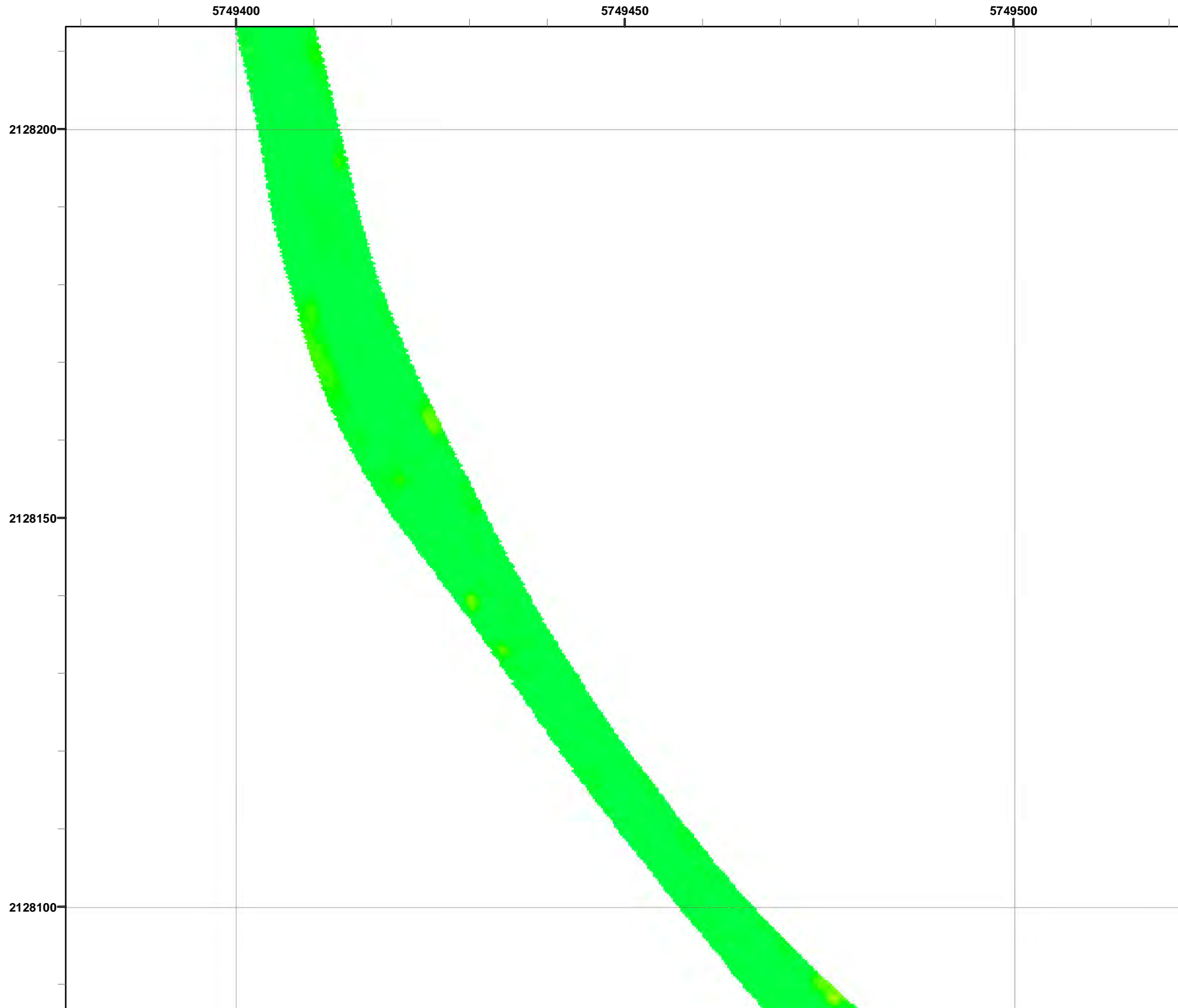
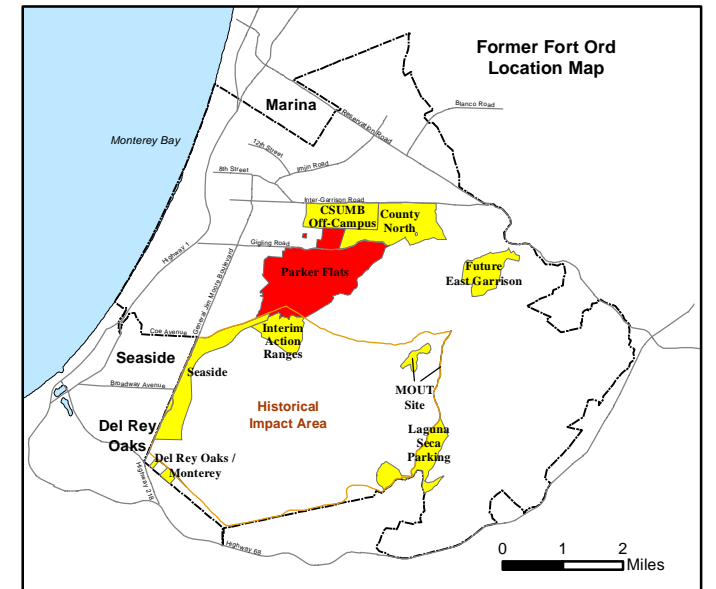
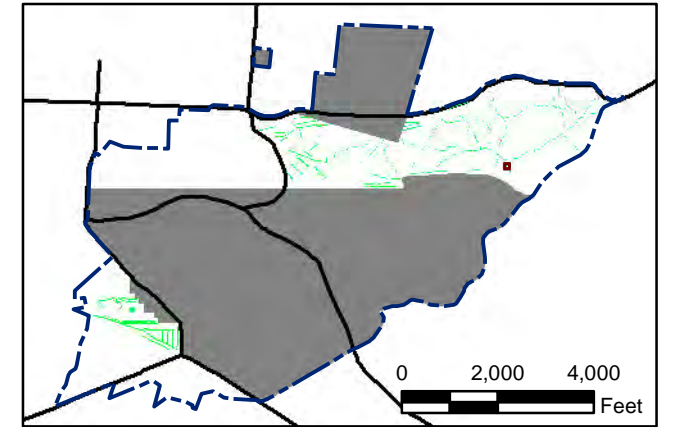
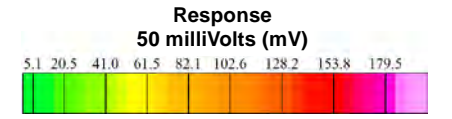


T:\Projects\Parker Flats\PF_TIP\PF_TIP_Mapbooks\2012_06_18_Pf_50mV_QC-2_DGM_Mpbk.mxd - 5/30/2013 @ 12:51:46 AM



Grid C3G4B0

- Legend**
- 3000 Target Location
 - ▬ Parker Flats Munitions Response Area
 - ▬ Major Road
 - Phase I Removal Action Area Completed by Army



State Plane California IV, NAD 1983 (U.S. Survey Foot)



Parker Flats MRA
50mV QC-2 DGM Surveys
Mapbook

FORA ESCA RP
Monterey County, California

T:\Projects\Parker Flats\PF_TIP\PF_TIP_Mapbooks\2012_06_18_Pf_50mV_QC-2_DGM_Mpbk.mxd - 5/30/2013 @ 12:51:46 AM



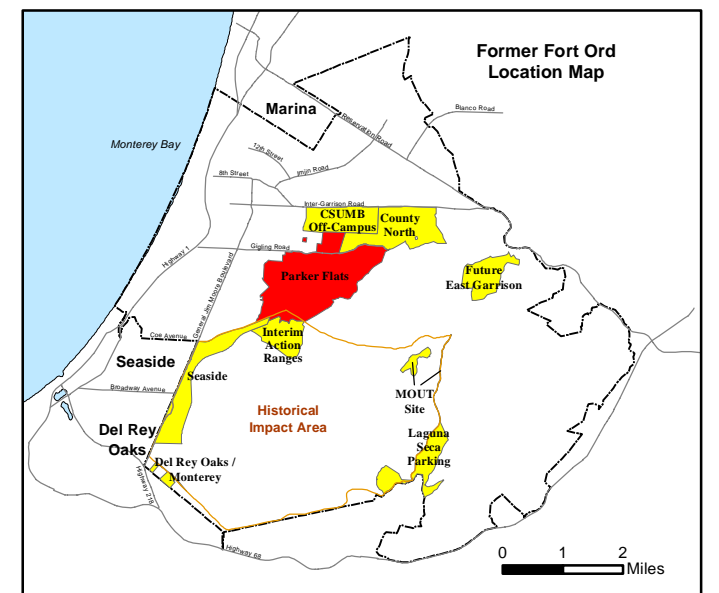
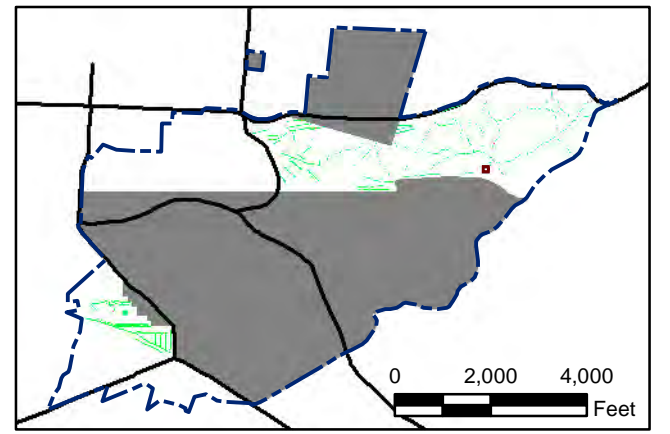
Grid C3G4B7

Legend

- 3000 Target Location
- ▬ Parker Flats Munitions Response Area
- ▬ Major Road
- Phase I Removal Action Area Completed by Army

Response
50 milliVolts (mV)

5.1 20.5 41.0 61.5 82.1 102.6 128.2 153.8 179.5



State Plane California IV, NAD 1983 (U.S. Survey Foot)

0 15 30 Feet



Parker Flats MRA
50mV QC-2 DGM Surveys
Mapbook

FORA ESCA RP
Monterey County, California

Map F2A - 302

T:\Projects\Parker Flats\PF_TIP\PF_TIP_Mapbooks\2012_06_18_Pf_50mV_QC-2_DGM_Mpbk.mxd - 5/30/2013 @ 12:51:46 AM



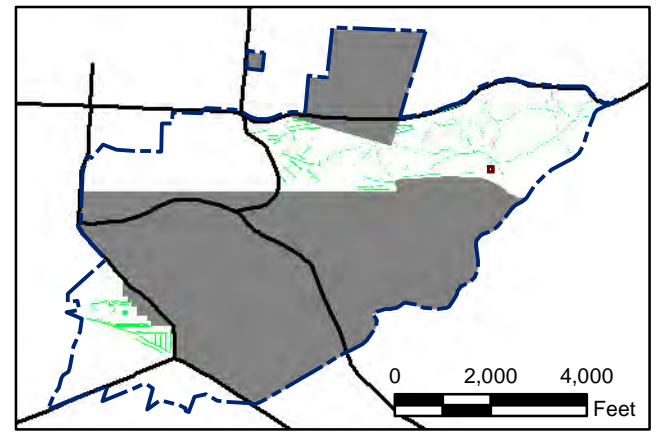
Legend

Grid C3G4B8

- 3000 Target Location
- ▬ Parker Flats Munitions Response Area
- ▬ Major Road
- Phase I Removal Action Area Completed by Army

Response
50 milliVolts (mV)

5.1	20.5	41.0	61.5	82.1	102.6	128.2	153.8	179.5
-----	------	------	------	------	-------	-------	-------	-------



State Plane California IV, NAD 1983 (U.S. Survey Foot)

0 15 30 Feet



Parker Flats MRA
50mV QC-2 DGM Surveys
Mapbook

FORA ESCA RP
Monterey County, California

Map F2A - 303

T:\Projects\Parker Flats\PF_TIP\PF_TIP_Mapbooks\2012_06_18_Pf_50mV_QC-2_DGM_Mpbk.mxd - 5/30/2013 @ 12:51:46 AM



Legend

3000 ● Target Location

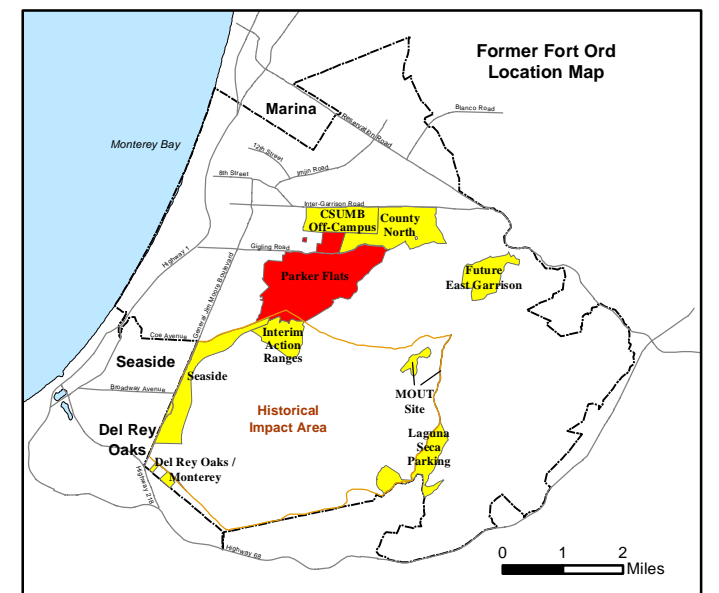
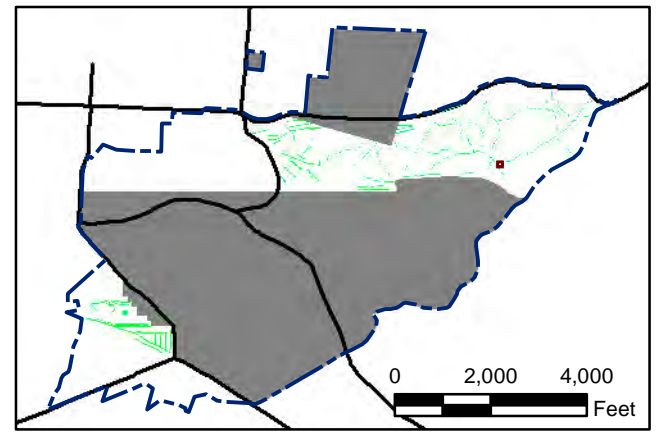
▬ Parker Flats Munitions Response Area

▬ Major Road

■ Phase I Removal Action Area Completed by Army


Response
50 milliVolts (mV)

5.1	20.5	41.0	61.5	82.1	102.6	128.2	153.8	179.5
-----	------	------	------	------	-------	-------	-------	-------



State Plane California IV, NAD 1983 (U.S. Survey Foot)

0 15 30 Feet




Parker Flats MRA
50mV QC-2 DGM Surveys
Mapbook

FORA ESCA RP
Monterey County, California

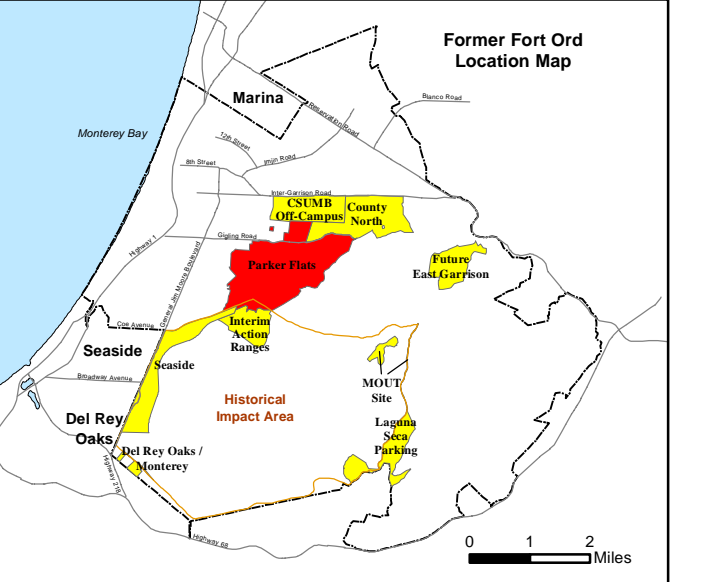
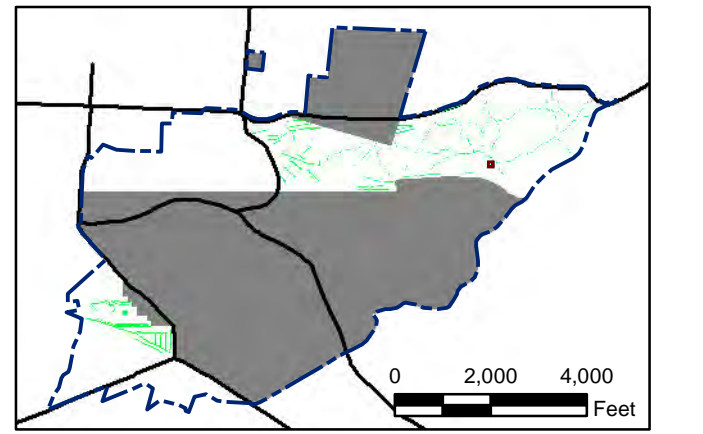
Map F2A - 304

T:\Projects\Parker Flats\PF_TIP\PF_TIP_Mapbooks\2012_06_18_PF_50mV_QC-2_DGM_Mpbk.mxd - 5/30/2013 @ 12:51:46 AM



Grid C3G4C8

- Legend**
- 3000 Target Location
 - ▬ Parker Flats Munitions Response Area
 - ▬ Major Road
 - Phase I Removal Action Area Completed by Army



State Plane California IV, NAD 1983 (U.S. Survey Foot)

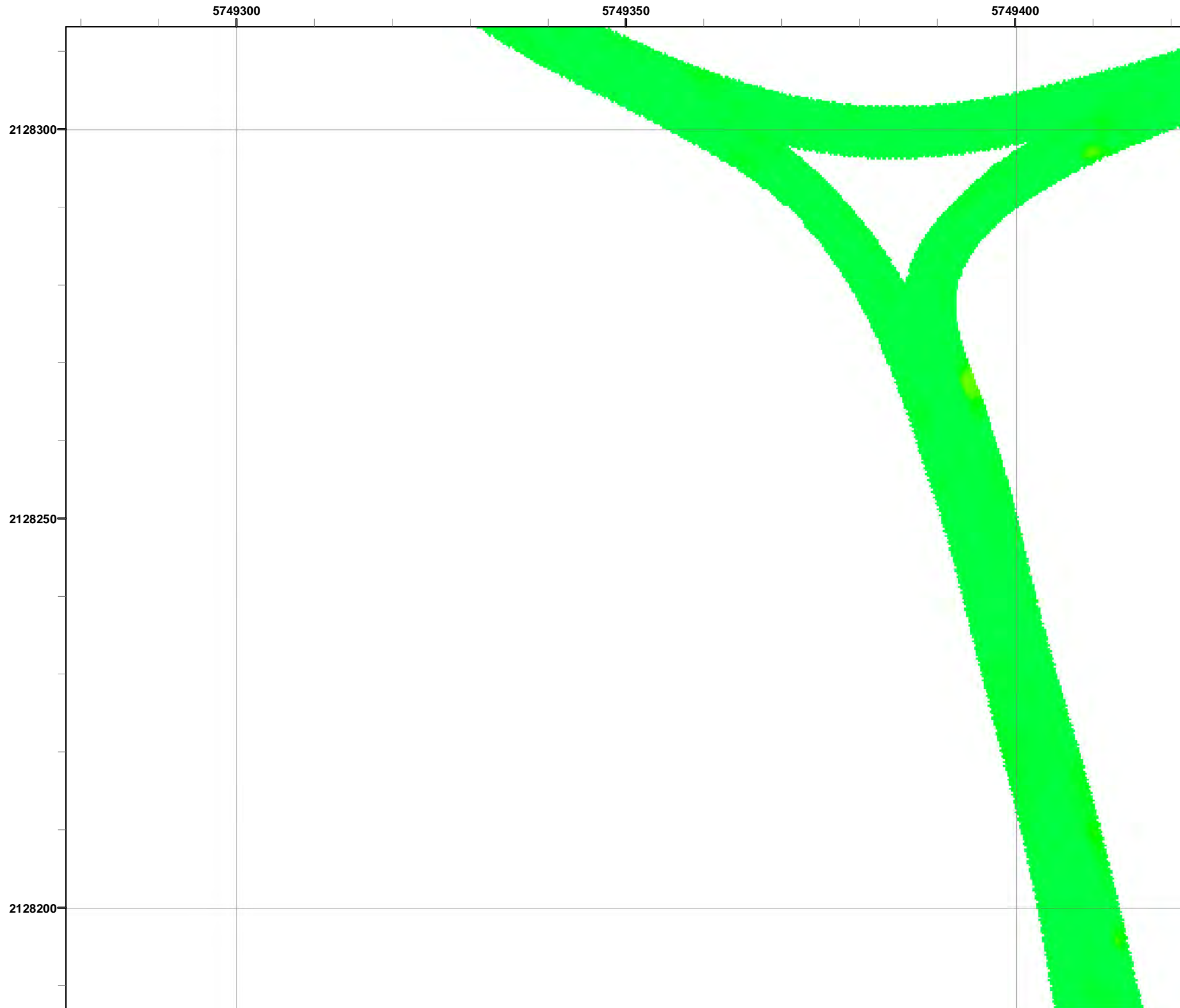


Parker Flats MRA
50mV QC-2 DGM Surveys
Mapbook

FORA ESCA RP
Monterey County, California

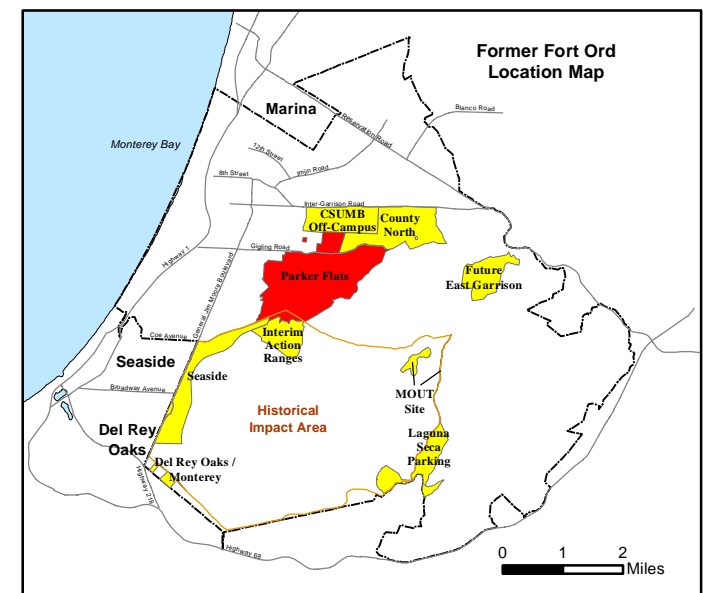
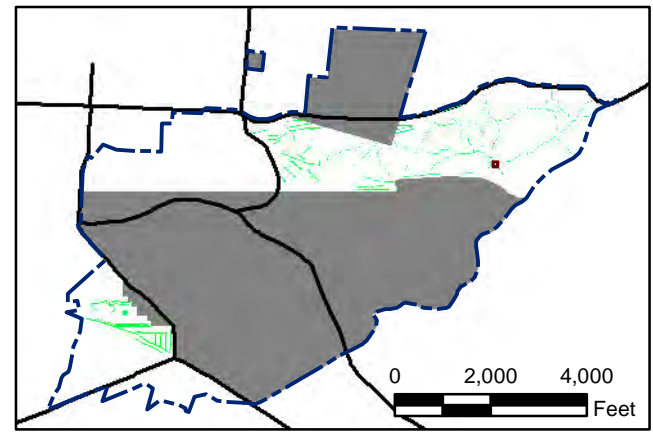
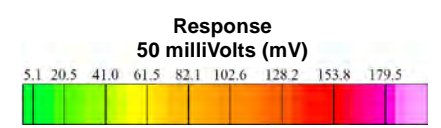
Map F2A - 305

T:\Projects\Parker Flats\PF_TIP\PF_TIP_Mapbooks\2012_06_18_Pf_50mV_QC-2_DGM_Mpbk.mxd - 5/30/2013 @ 12:51:46 AM




Grid C3G4C9

- Legend**
- 3000 Target Location
 - ▬ Parker Flats Munitions Response Area
 - ▬ Major Road
 - Phase I Removal Action Area Completed by Army



State Plane California IV, NAD 1983 (U.S. Survey Foot)



Parker Flats MRA
50mV QC-2 DGM Surveys
Mapbook

FORA ESCA RP
Monterey County, California

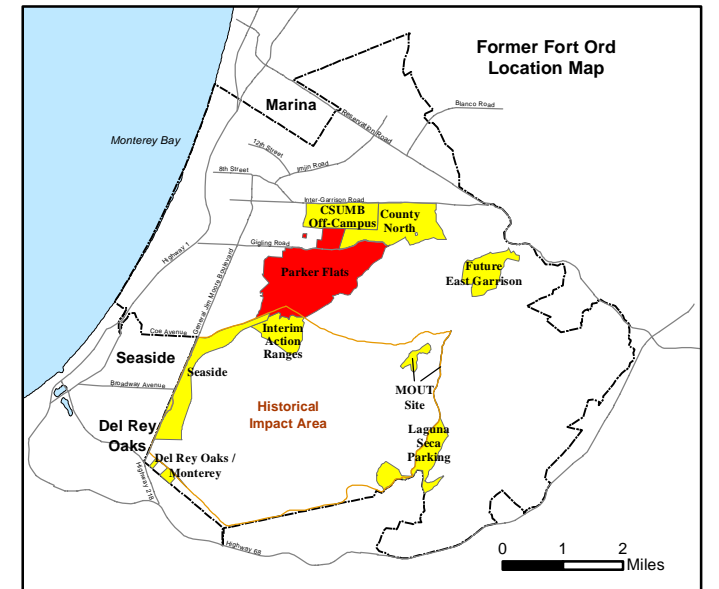
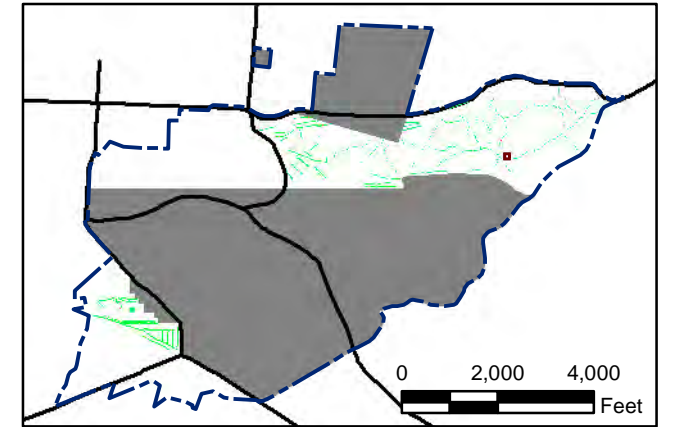
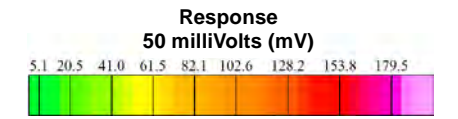
Map F2A - 306

T:\Projects\Parker Flats\PF_TIP\PF_TIP_Mapbooks\2012_06_18_PF_50mV_QC-2_DGM_Mpbk.mxd - 5/30/2013 @ 12:51:46 AM



Grid C3G4D0

- Legend**
- 3000 Target Location
 - ▬ Parker Flats Munitions Response Area
 - ▬ Major Road
 - Phase I Removal Action Area Completed by Army




State Plane California IV, NAD 1983 (U.S. Survey Foot)



Parker Flats MRA
50mV QC-2 DGM Surveys
Mapbook

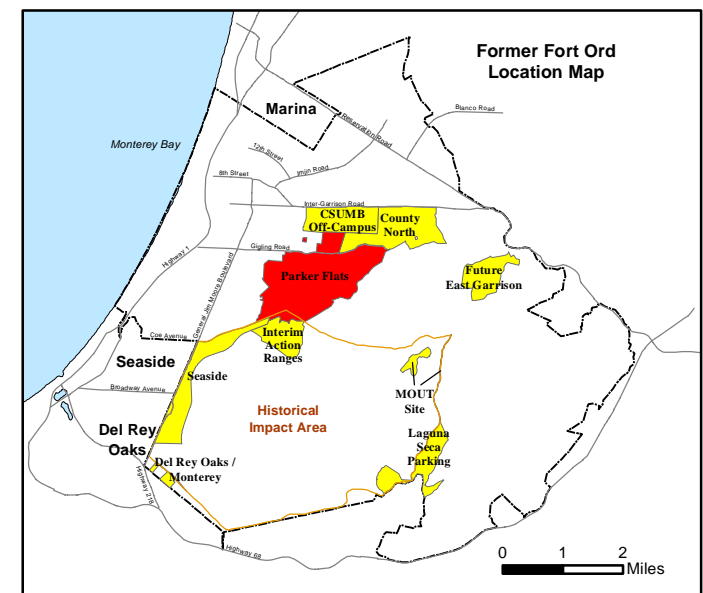
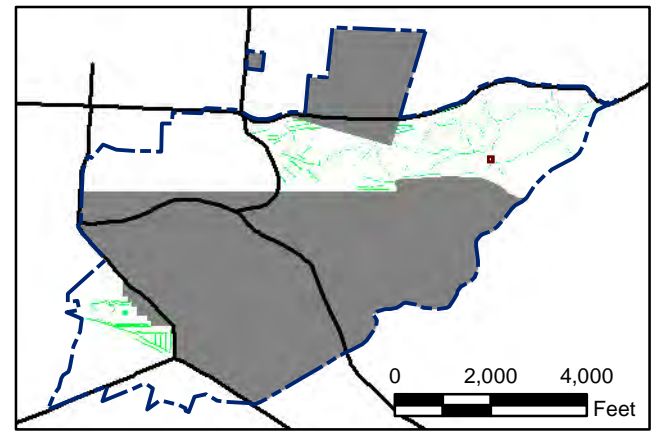
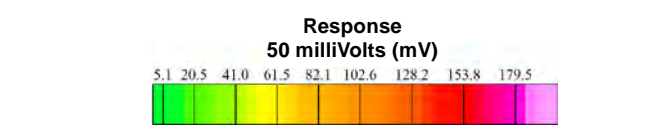
FORA ESCA RP
Monterey County, California

T:\Projects\Parker Flats\PF_TIP\PF_TIP_Mapbooks\2012_06_18_Pf_50mV_QC-2_DGM_Mpbk.mxd - 5/30/2013 @ 12:51:46 AM




Grid C3G4D8

- Legend**
- 3000 Target Location
 - ▬ Parker Flats Munitions Response Area
 - ▬ Major Road
 - Phase I Removal Action Area Completed by Army



State Plane California IV, NAD 1983 (U.S. Survey Foot)

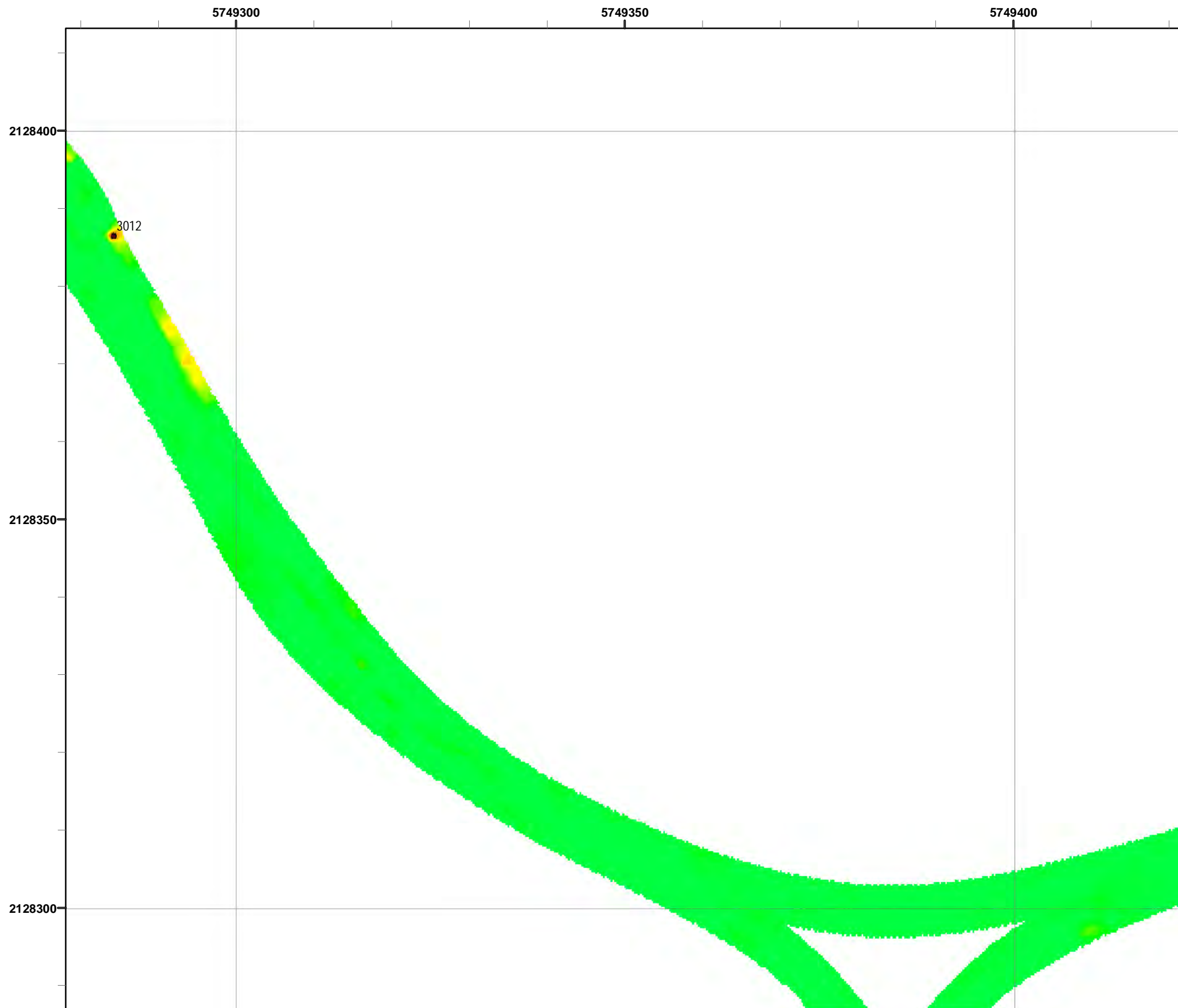


Parker Flats MRA
50mV QC-2 DGM Surveys
Mapbook

FORA ESCA RP
Monterey County, California

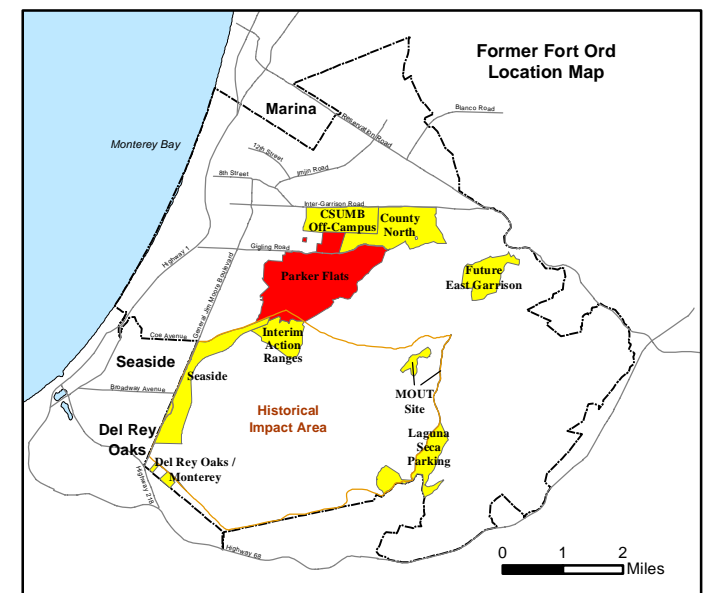
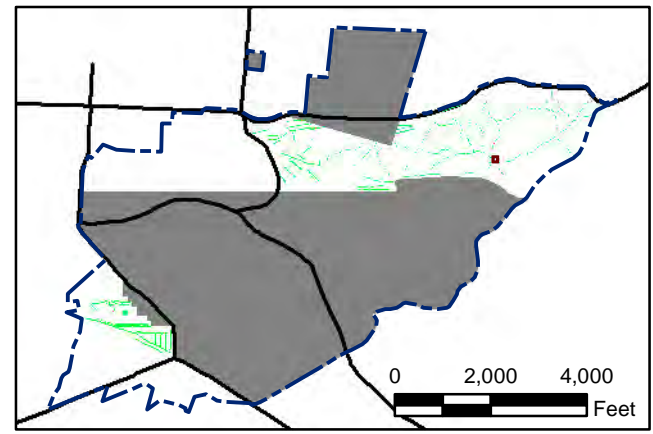
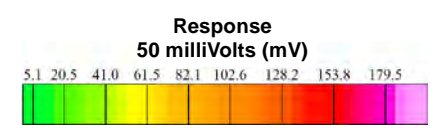
Map F2A - 308

T:\Projects\Parker Flats\PF_TIP\PF_TIP_Mapbooks\2012_06_18_PF_50mV_QC-2_DGM_Mpbk.mxd - 5/30/2013 @ 12:51:46 AM




Grid C3G4D9

- Legend**
- 3000 Target Location
 - ▬ Parker Flats Munitions Response Area
 - ▬ Major Road
 - Phase I Removal Action Area Completed by Army



State Plane California IV, NAD 1983 (U.S. Survey Foot)



Parker Flats MRA
50mV QC-2 DGM Surveys
Mapbook

FORA ESCA RP
Monterey County, California

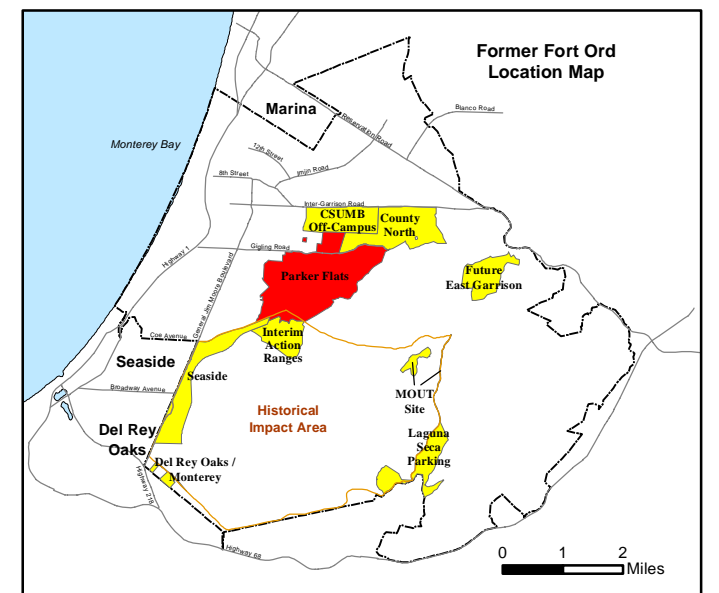
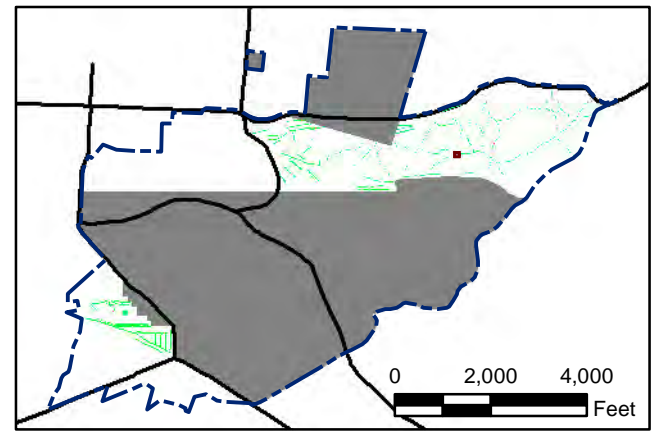
T:\Projects\Parker Flats\PF_TIP\PF_TIP_Mapbooks\2012_06_18_PF_50mV_QC-2_DGM_Mpbk.mxd - 5/30/2013 @ 12:51:46 AM



Legend

3000
 ● Target Location
 ■ Parker Flats Munitions Response Area
 — Major Road
 ■ Phase I Removal Action Area Completed by Army

Response
 50 milliVolts (mV)
 5.1 20.5 41.0 61.5 82.1 102.6 128.2 153.8 179.5



State Plane California IV, NAD 1983 (U.S. Survey Foot)

0 15 30 Feet

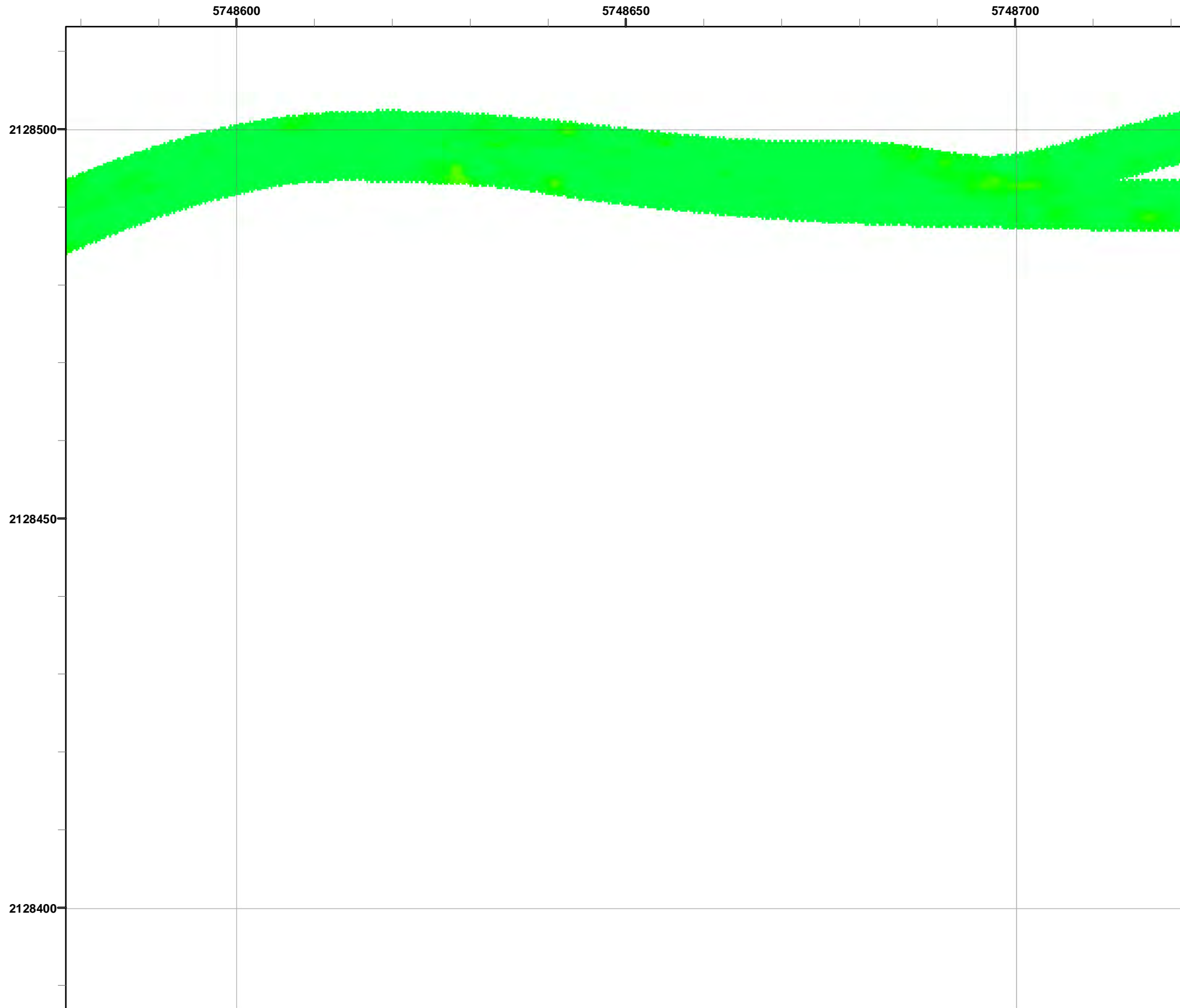


Parker Flats MRA
50mV QC-2 DGM Surveys
Mapbook

FORA ESCA RP
 Monterey County, California

Map F2A - 310

T:\Projects\Parker Flats\PF_TIP\PF_TIP_Mapbooks\2012_06_18_PF_50mV_QC-2_DGM_Mpbk.mxd - 5/30/2013 @ 12:51:46 AM

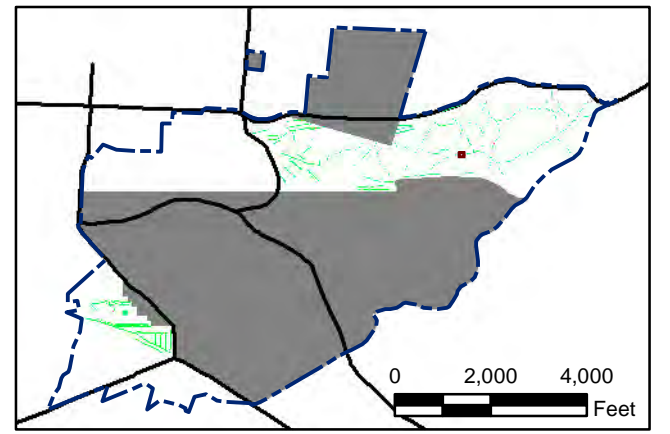


Legend

- 3000 Target Location
- ▬ Parker Flats Munitions Response Area
- ▬ Major Road
- Phase I Removal Action Area Completed by Army

Response
50 milliVolts (mV)

5.1	20.5	41.0	61.5	82.1	102.6	128.2	153.8	179.5
-----	------	------	------	------	-------	-------	-------	-------



State Plane California IV, NAD 1983 (U.S. Survey Foot)

0 15 30 Feet



Parker Flats MRA
50mV QC-2 DGM Surveys
Mapbook

FORA ESCA RP
Monterey County, California

Map F2A - 311

T:\Projects\Parker Flats\PF_TIP\PF_TIP_Mapbooks\2012_06_18_Pf_50mV_QC-2_DGM_Mpbk.mxd - 5/30/2013 @ 12:51:46 AM



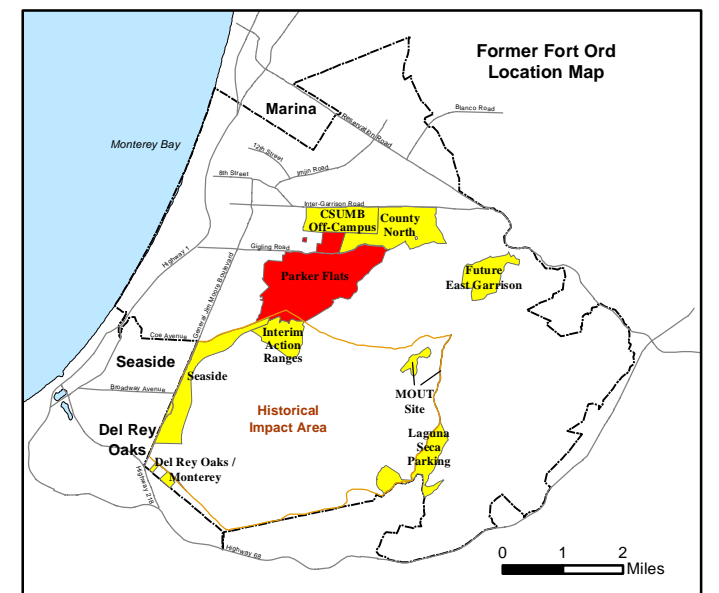
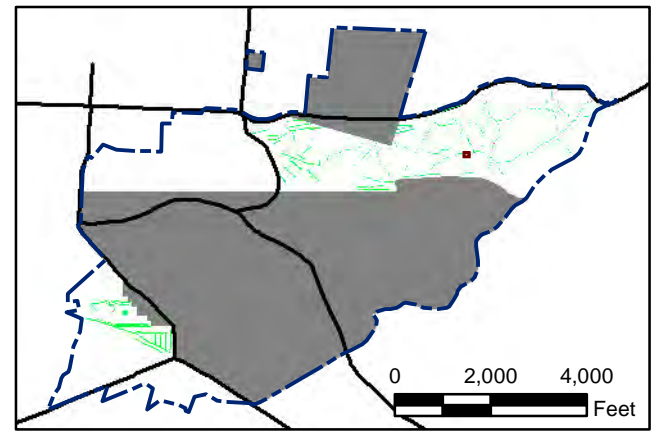
Legend

Grid C3G4E3

- 3000 Target Location
- Parker Flats Munitions Response Area
- Major Road
- Phase I Removal Action Area Completed by Army


Response
50 milliVolts (mV)

5.1	20.5	41.0	61.5	82.1	102.6	128.2	153.8	179.5
-----	------	------	------	------	-------	-------	-------	-------



State Plane California IV, NAD 1983 (U.S. Survey Foot)

0 15 30 Feet




Parker Flats MRA
50mV QC-2 DGM Surveys
Mapbook

FORA ESCA RP
Monterey County, California

Map F2A - 312

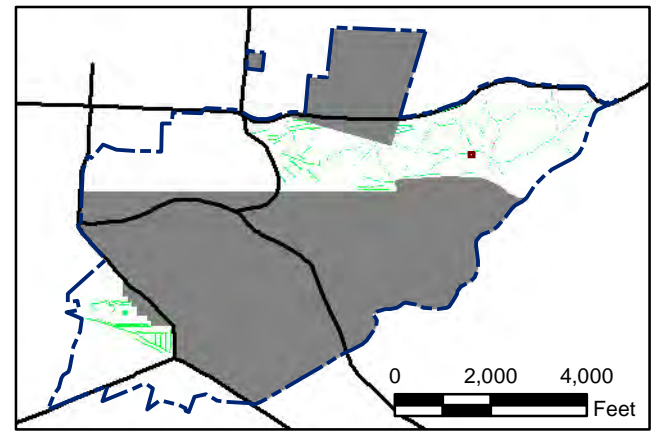
T:\Projects\Parker Flats\PF_TIP\PF_TIP_Mapbooks\2012_06_18_Pf_50mV_QC-2_DGM_Mpbk.mxd - 5/30/2013 @ 12:51:46 AM



Legend

3000
 ● Target Location
 ■ Parker Flats Munitions Response Area
 — Major Road
 ■ Phase I Removal Action Area Completed by Army

Response
 50 milliVolts (mV)
 5.1 20.5 41.0 61.5 82.1 102.6 128.2 153.8 179.5



State Plane California IV, NAD 1983 (U.S. Survey Foot)

0 15 30 Feet




Parker Flats MRA
50mV QC-2 DGM Surveys
Mapbook

FORA ESCA RP
 Monterey County, California

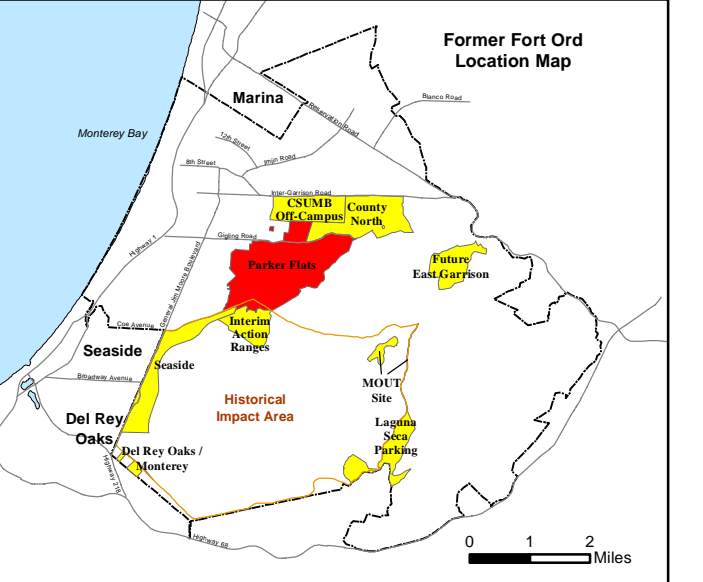
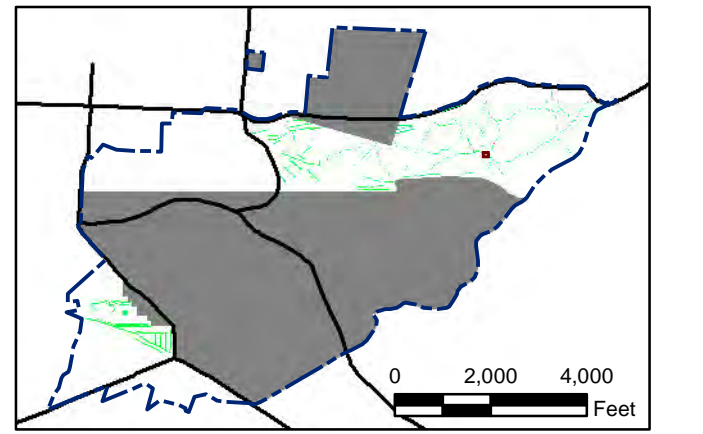
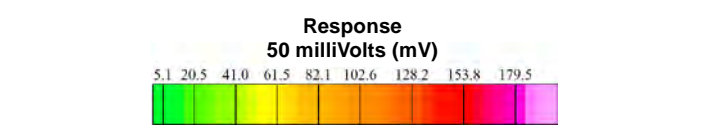
Map F2A - 313

T:\Projects\Parker Flats\PF_TIP\PF_TIP_Mapbooks\2012_06_18_PF_50mV_QC-2_DGM_Mpbk.mxd - 5/30/2013 @ 12:51:46 AM



Grid C3G4E7

- Legend**
- 3000 Target Location
 - ▬ Parker Flats Munitions Response Area
 - ▬ Major Road
 - Phase I Removal Action Area Completed by Army



State Plane California IV, NAD 1983 (U.S. Survey Foot)



Parker Flats MRA
50mV QC-2 DGM Surveys
Mapbook

FORA ESCA RP
Monterey County, California

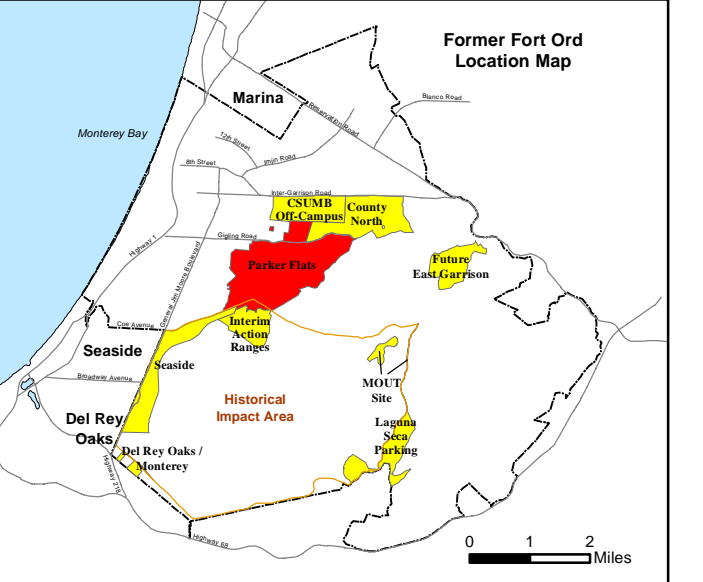
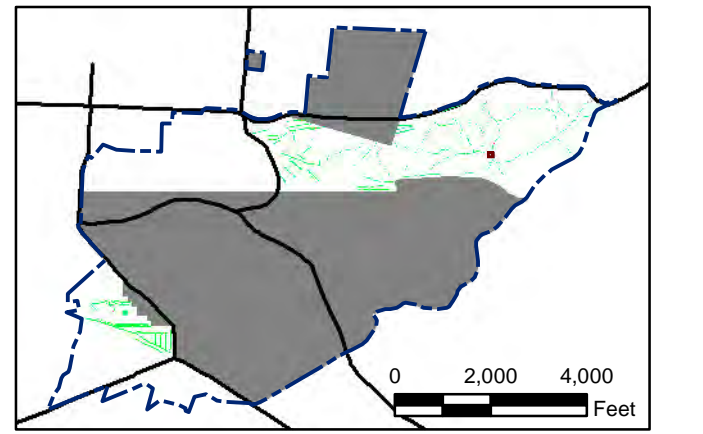
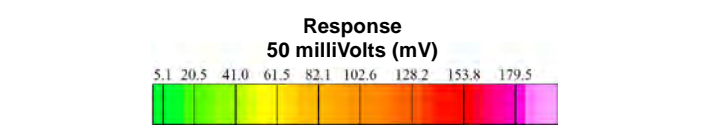
Map F2A - 314

T:\Projects\Parker Flats\PF_TIP\PF_TIP_Mapbooks\2012_06_18_Pf_50mV_QC-2_DGM_Mpbk.mxd - 5/30/2013 @ 12:51:46 AM



Grid C3G4E8

- Legend**
- 3000 Target Location
 - ▬ Parker Flats Munitions Response Area
 - ▬ Major Road
 - Phase I Removal Action Area Completed by Army



State Plane California IV, NAD 1983 (U.S. Survey Foot)

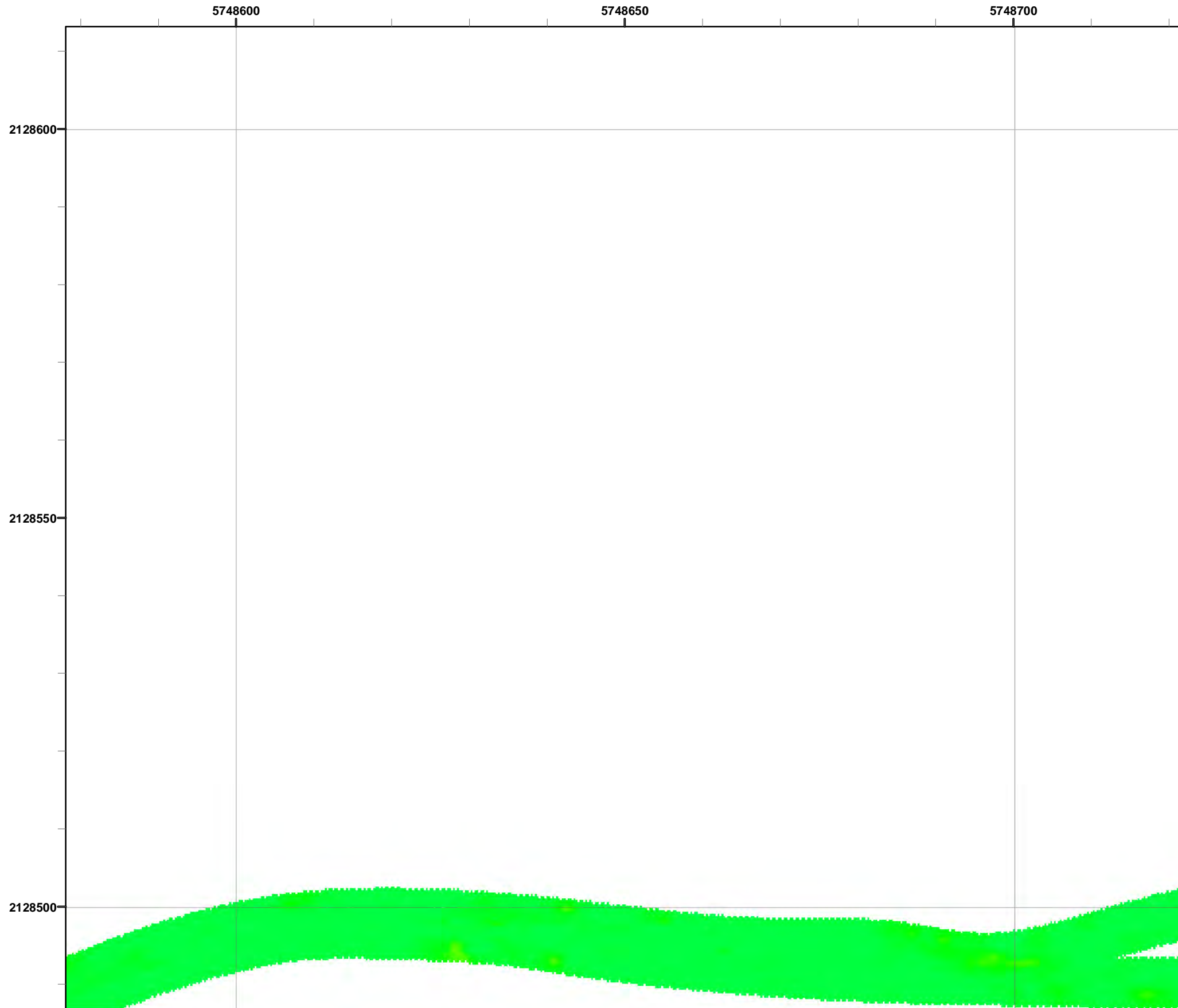


Parker Flats MRA
50mV QC-2 DGM Surveys
Mapbook

FORA ESCA RP
Monterey County, California

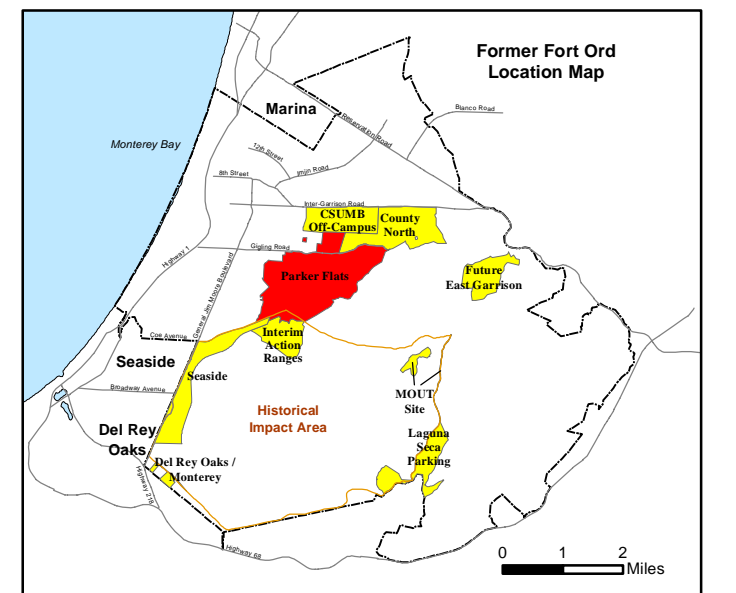
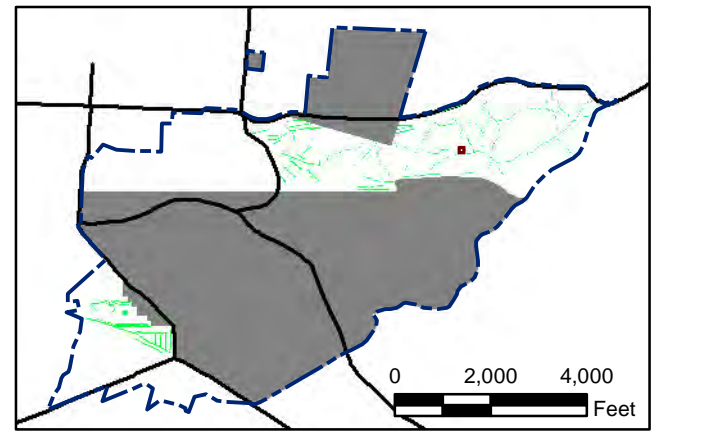
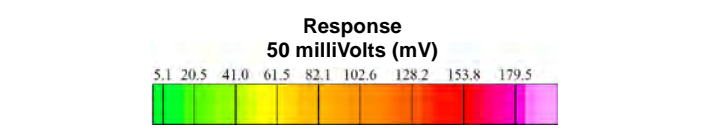
Map F2A - 315

T:\Projects\Parker Flats\PF_TIP\PF_TIP_Mapbooks\2012_06_18_Pf_50mV_QC-2_DGM_Mpbk.mxd - 5/30/2013 @ 12:51:46 AM



Grid C3G4F2

- Legend**
- 3000 Target Location
 - ▬ Parker Flats Munitions Response Area
 - ▬ Major Road
 - Phase I Removal Action Area Completed by Army



State Plane California IV, NAD 1983 (U.S. Survey Foot)




Parker Flats MRA
50mV QC-2 DGM Surveys
Mapbook

FORA ESCA RP
Monterey County, California

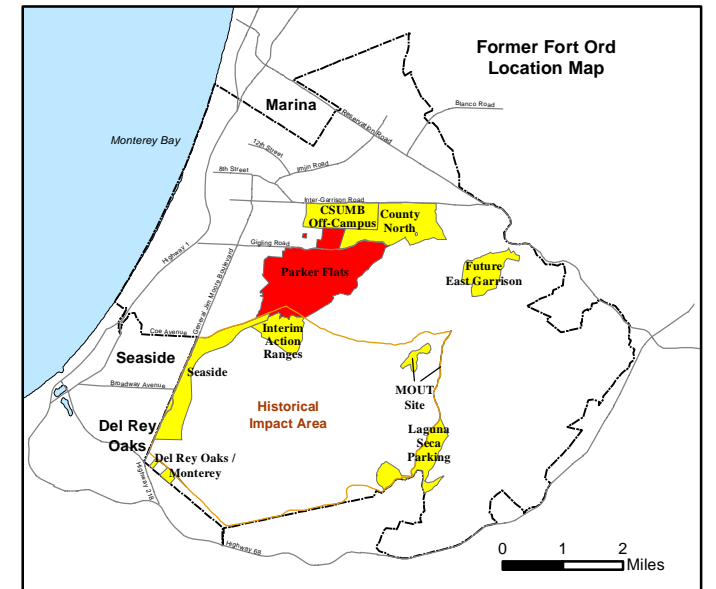
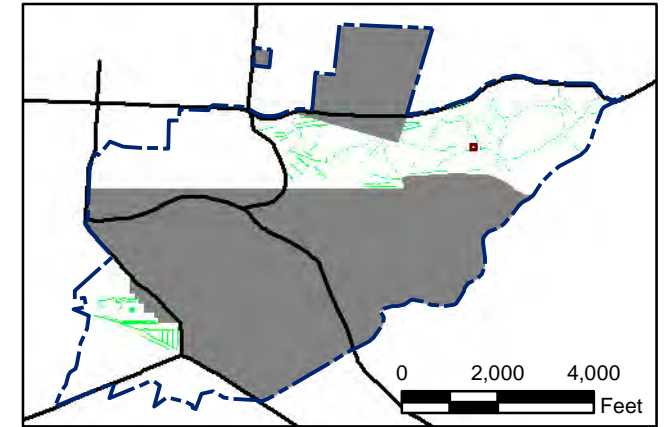
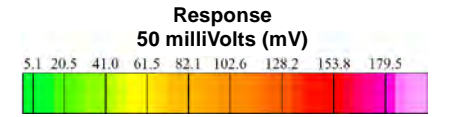
Map F2A - 316

T:\Projects\Parker Flats\PF_TIP\PF_TIP_Mapbooks\2012_06_18_Pf_50mV_QC-2_DGM_Mpbk.mxd - 5/30/2013 @ 12:51:46 AM



Grid C3G4F3

- Legend**
- 3000 Target Location
 - ▬ Parker Flats Munitions Response Area
 - ▬ Major Road
 - Phase I Removal Action Area Completed by Army



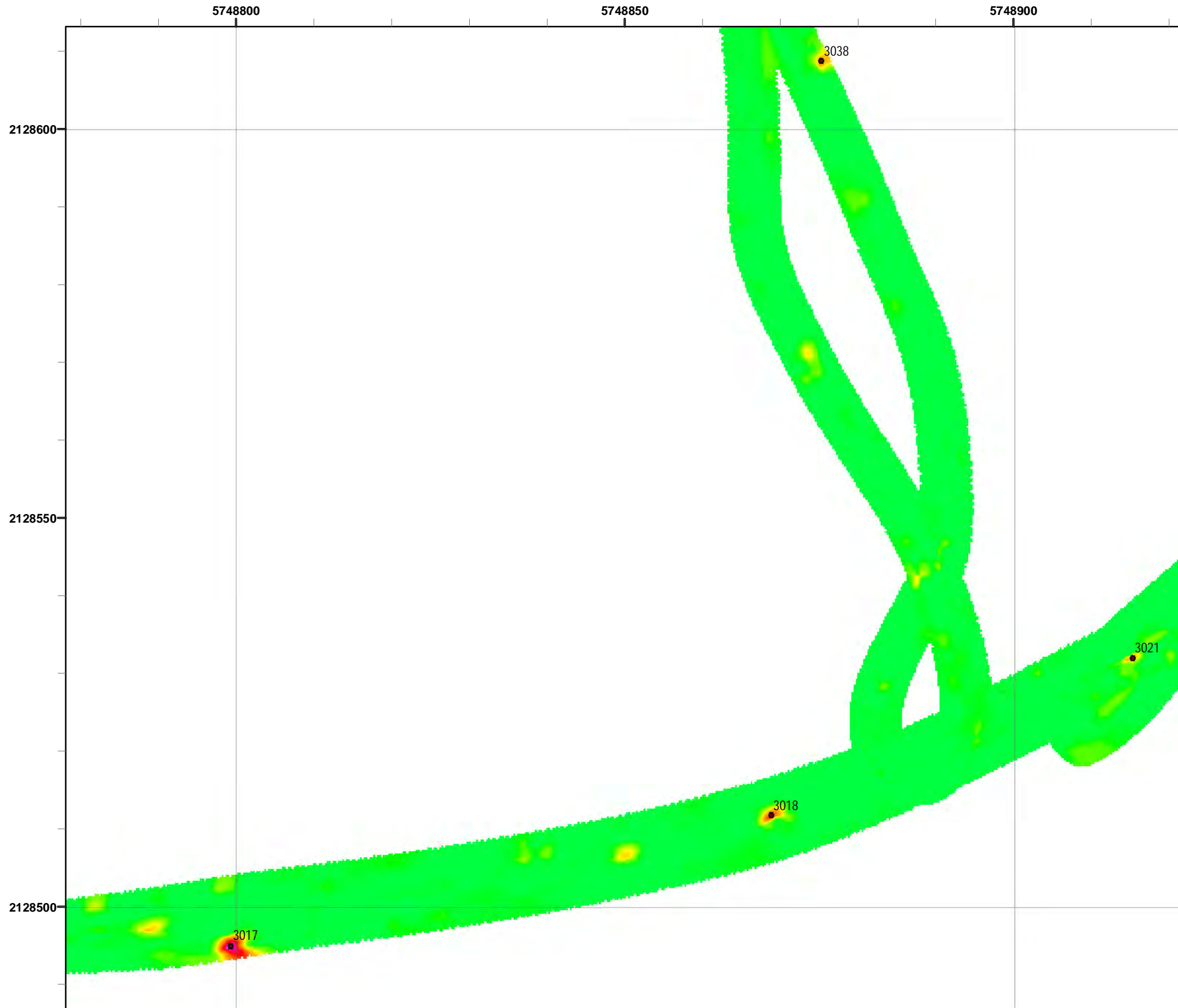
State Plane California IV, NAD 1983 (U.S. Survey Foot)



Parker Flats MRA
50mV QC-2 DGM Surveys
Mapbook

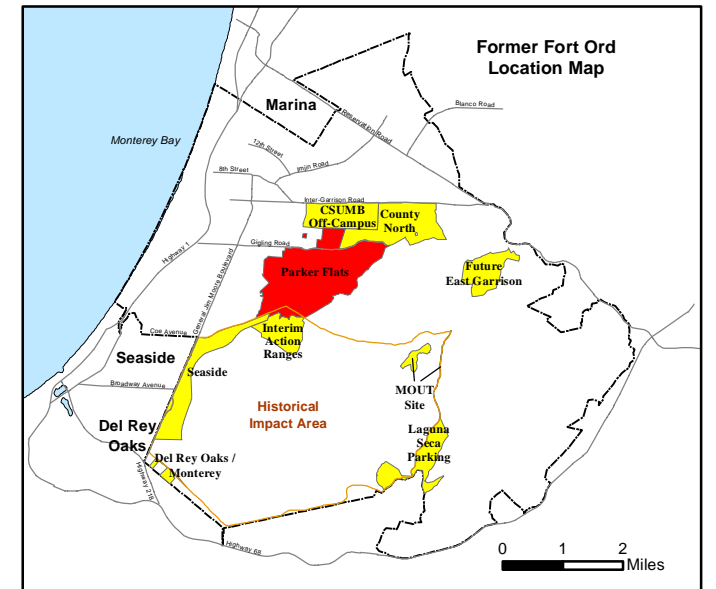
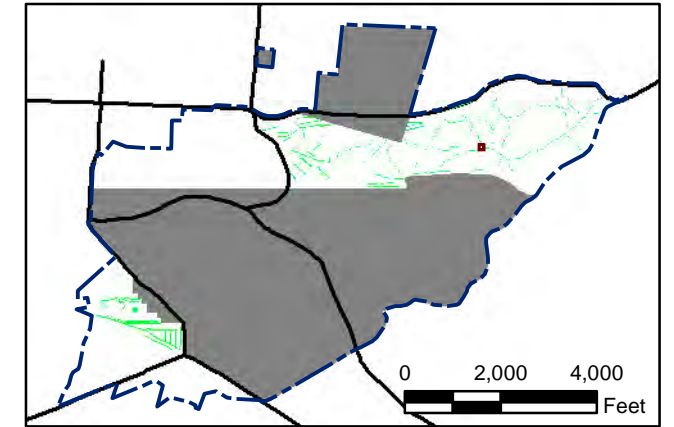
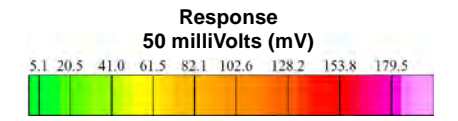
FORA ESCA RP
Monterey County, California

T:\Projects\Parker Flats\PF_TIP\PF_TIP_Mapbooks\2012_06_18_Pf_50mV_QC-2_DGM_Mpbk.mxd - 5/30/2013 @ 12:51:46 AM




Legend Grid C3G4F4

- 3000 Target Location
- Parker Flats Munitions Response Area
- Major Road
- Phase I Removal Action Area Completed by Army



State Plane California IV, NAD 1983 (U.S. Survey Foot)



Parker Flats MRA 50mV QC-2 DGM Surveys Mapbook

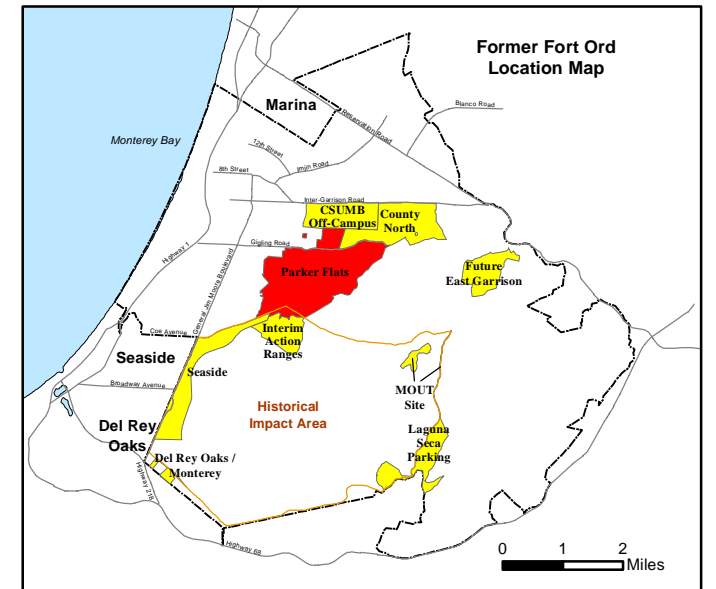
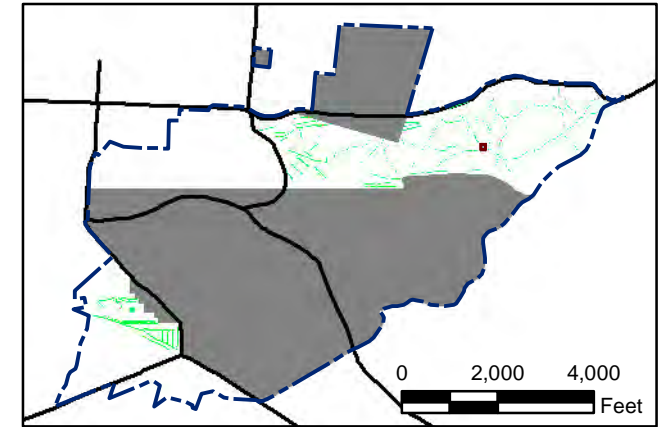
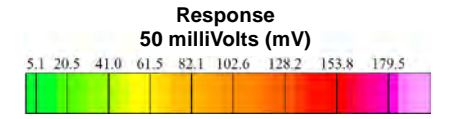
FORA ESCA RP
Monterey County, California

T:\Projects\Parker Flats\PF_TIP\PF_TIP_Mapbooks\2012_06_18_Pf_50mV_QC-2_DGM_Mpbk.mxd - 5/30/2013 @ 12:51:46 AM




Grid C3G4F5

- Legend**
- 3000 Target Location
 - Parker Flats Munitions Response Area
 - Major Road
 - Phase I Removal Action Area Completed by Army



State Plane California IV, NAD 1983 (U.S. Survey Foot)


0 15 30 Feet



Parker Flats MRA 50mV QC-2 DGM Surveys Mapbook

FORA ESCA RP
Monterey County, California

T:\Projects\Parker Flats\PF_TIP\PF_TIP_Mapbooks\2012_06_18_PF_50mV_QC-2_DGM_Mpbk.mxd - 5/30/2013 @ 12:51:46 AM

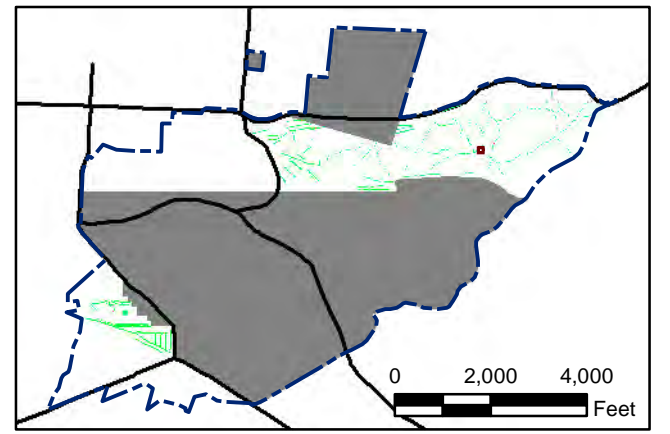


Legend

- 3000 Target Location
- ▬ Parker Flats Munitions Response Area
- ▬ Major Road
- Phase I Removal Action Area Completed by Army

Response
50 milliVolts (mV)

5.1	20.5	41.0	61.5	82.1	102.6	128.2	153.8	179.5
-----	------	------	------	------	-------	-------	-------	-------



State Plane California IV, NAD 1983 (U.S. Survey Foot)

0 15 30 Feet

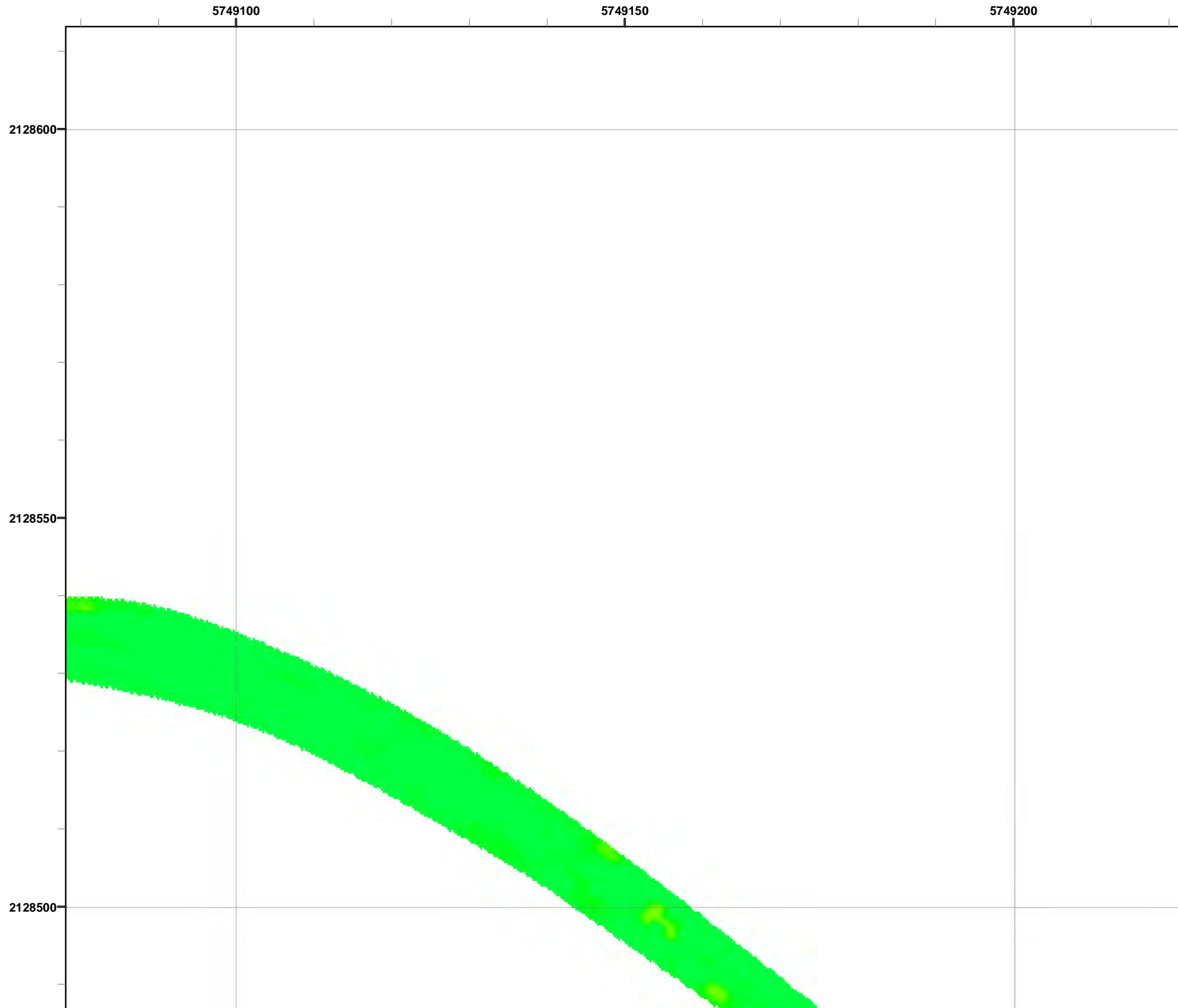


Parker Flats MRA
50mV QC-2 DGM Surveys
Mapbook

FORA ESCA RP
Monterey County, California

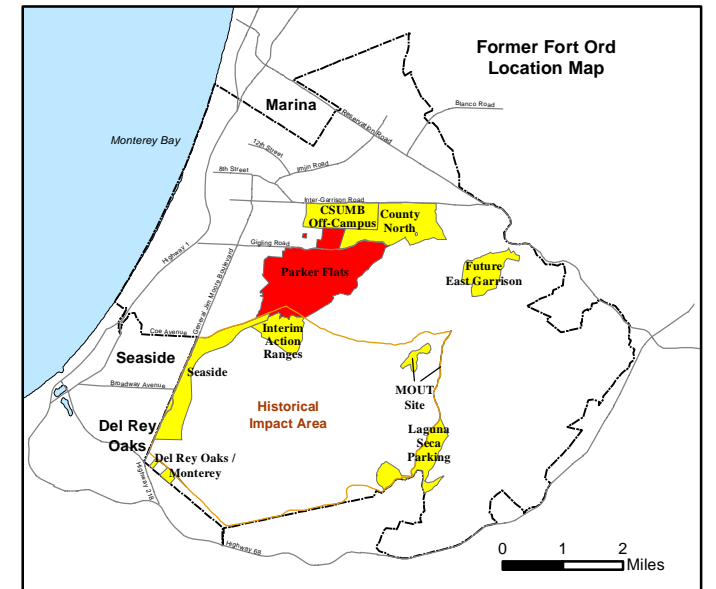
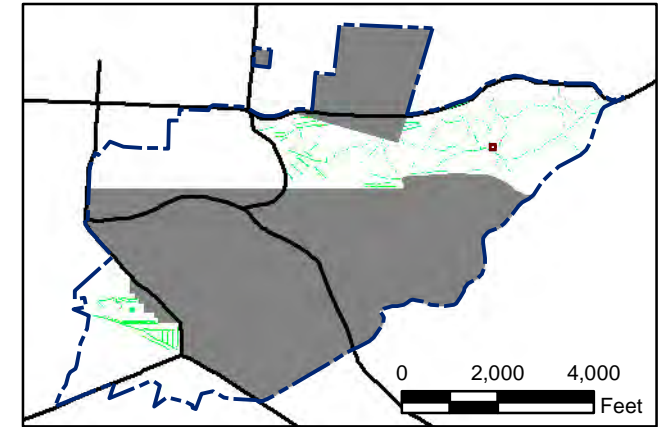
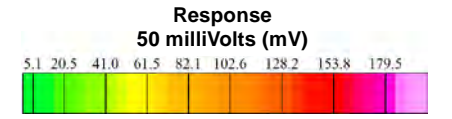
Map F2A - 320

T:\Projects\Parker Flats\PF_TIP\PF_TIP_Mapbooks\2012_06_18_PF_50mV_QC-2_DGM_Mpbk.mxd - 5/30/2013 @ 12:51:46 AM




Grid C3G4F7

- Legend**
- 3000 Target Location
 - ▬ Parker Flats Munitions Response Area
 - ▬ Major Road
 - Phase I Removal Action Area Completed by Army




State Plane California IV, NAD 1983 (U.S. Survey Foot)



**Parker Flats MRA
50mV QC-2 DGM Surveys
Mapbook**

FORA ESCA RP
Monterey County, California

T:\Projects\Parker Flats\PF_TIP\PF_TIP_Mapbooks\2012_06_18_PF_50mV_QC-2_DGM_Mpbk.mxd - 5/30/2013 @ 12:51:46 AM



Legend

- Target Location
- Parker Flats Munitions Response Area
- Major Road
- Phase I Removal Action Area Completed by Army

Grid C3G4F8

Response
50 milliVolts (mV)

0 2,000 4,000
Feet

0 1 2
Miles

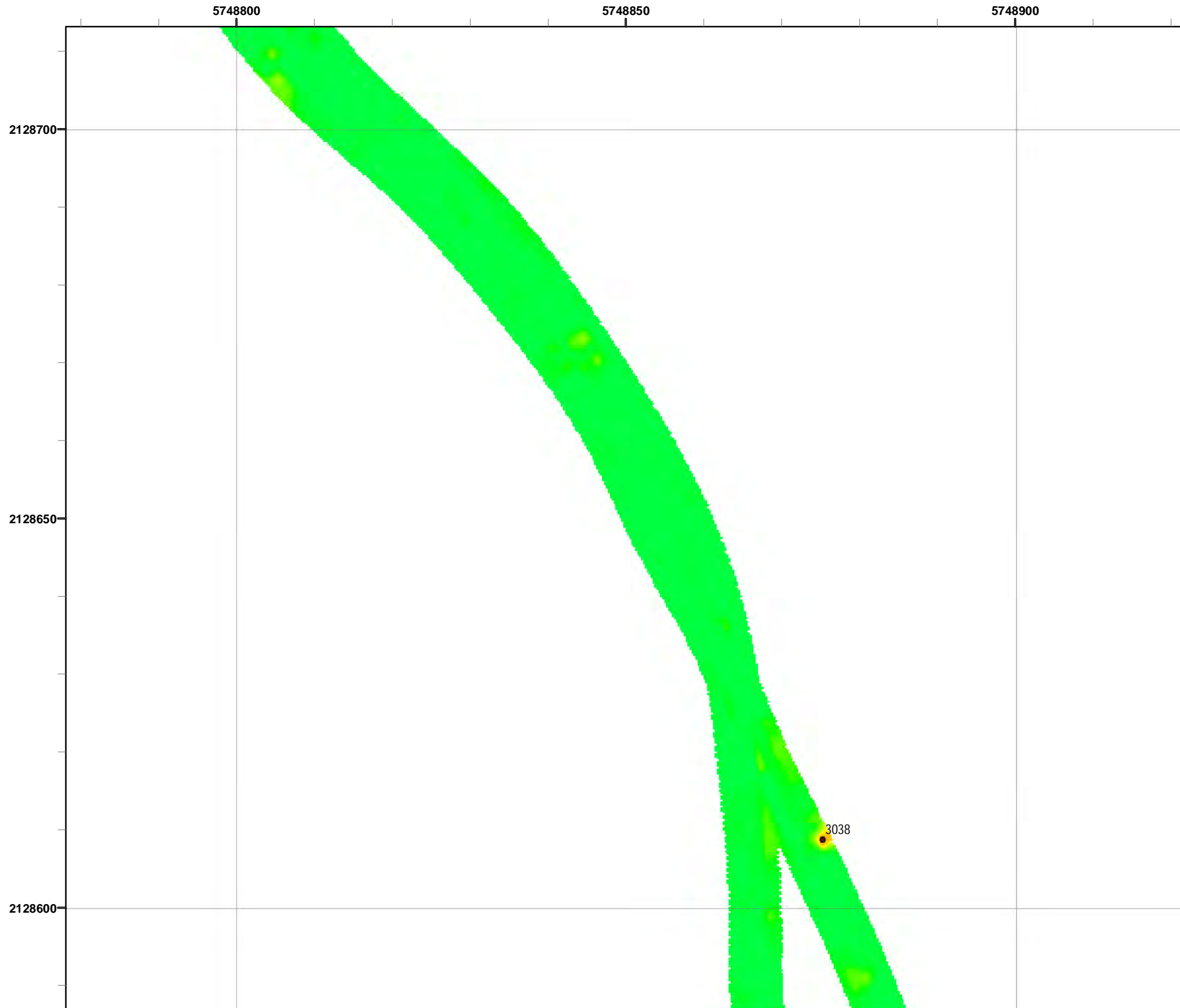
State Plane California IV, NAD 1983 (U.S. Survey Foot)

Parker Flats MRA
50mV QC-2 DGM Surveys
Mapbook

FORA ESCA RP
Monterey County, California

Map F2A - 322

T:\Projects\Parker Flats\PF_TIP\PF_TIP_Mapbooks\2012_06_18_PF_50mV_QC-2_DGM_Mpbk.mxd - 5/30/2013 @ 12:51:46 AM

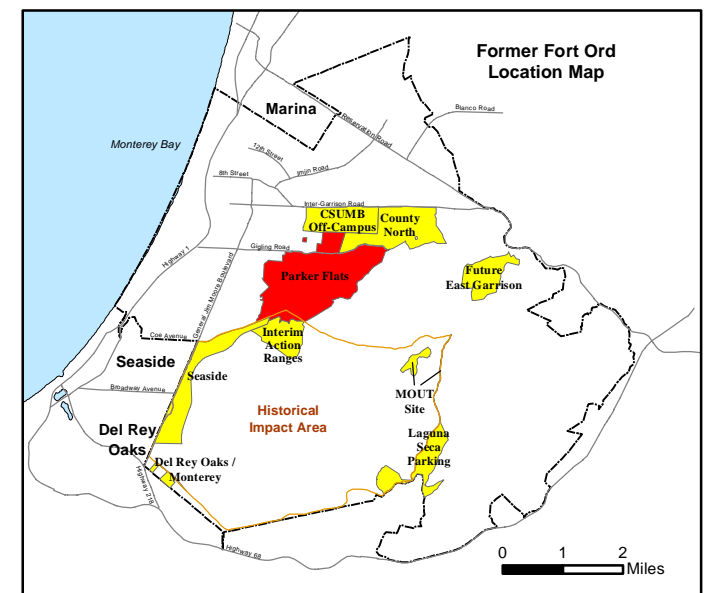
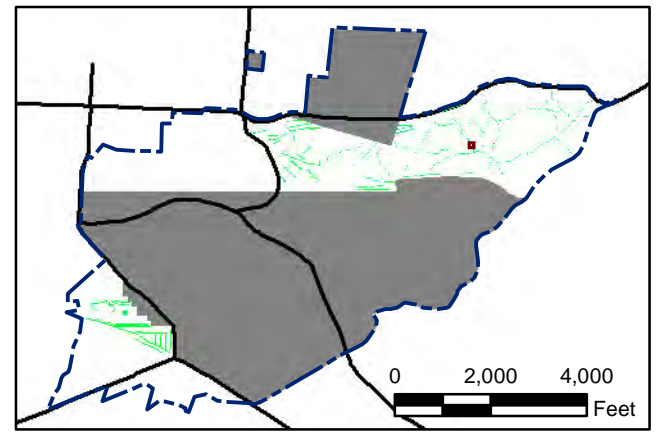
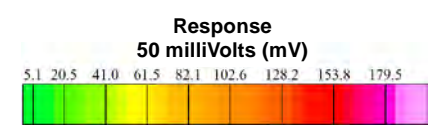


5748800
2128700
2128650
2128600

5748800 5748850 5748900


Grid C3G4G4

- Legend**
- 3000 Target Location
 - ▬ Parker Flats Munitions Response Area
 - ▬ Major Road
 - Phase I Removal Action Area Completed by Army



State Plane California IV, NAD 1983 (U.S. Survey Foot)

0 15 30 Feet




Parker Flats MRA
50mV QC-2 DGM Surveys
Mapbook

FORA ESCA RP
Monterey County, California

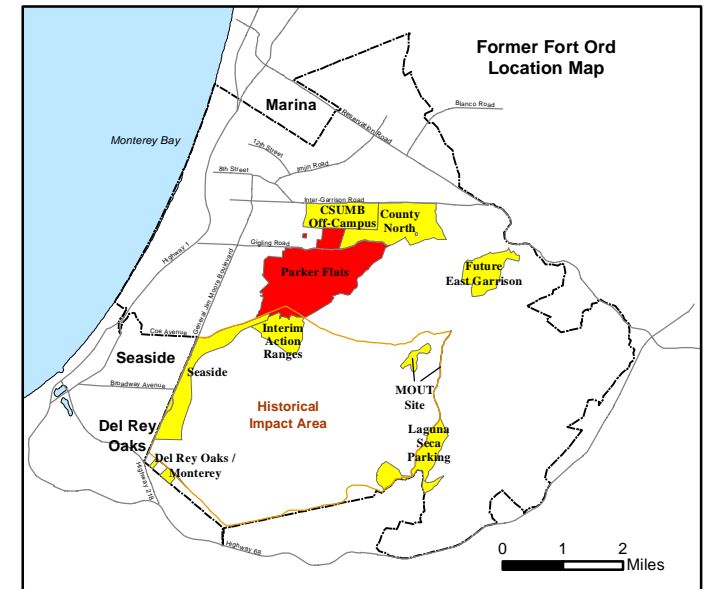
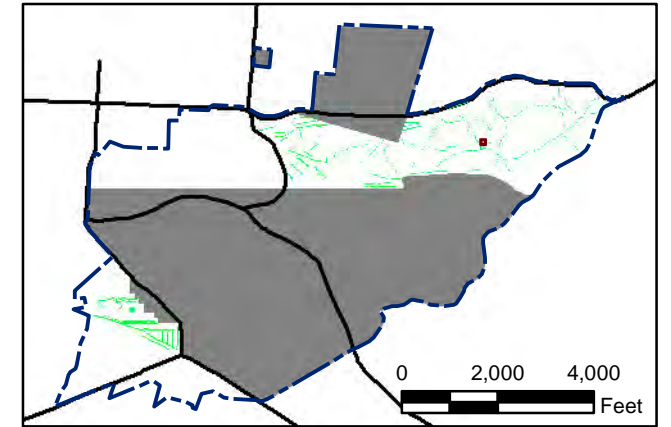
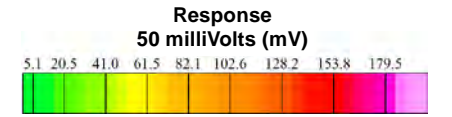
Map F2A - 323

T:\Projects\Parker Flats\PF_TIP\PF_TIP_Mapbooks\2012_06_18_PF_50mV_QC-2_DGM_Mpbk.mxd - 5/30/2013 @ 12:51:46 AM




Grid C3G4G5

- Legend**
- 3000 Target Location
 - ▬ Parker Flats Munitions Response Area
 - ▬ Major Road
 - Phase I Removal Action Area Completed by Army



State Plane California IV, NAD 1983 (U.S. Survey Foot)

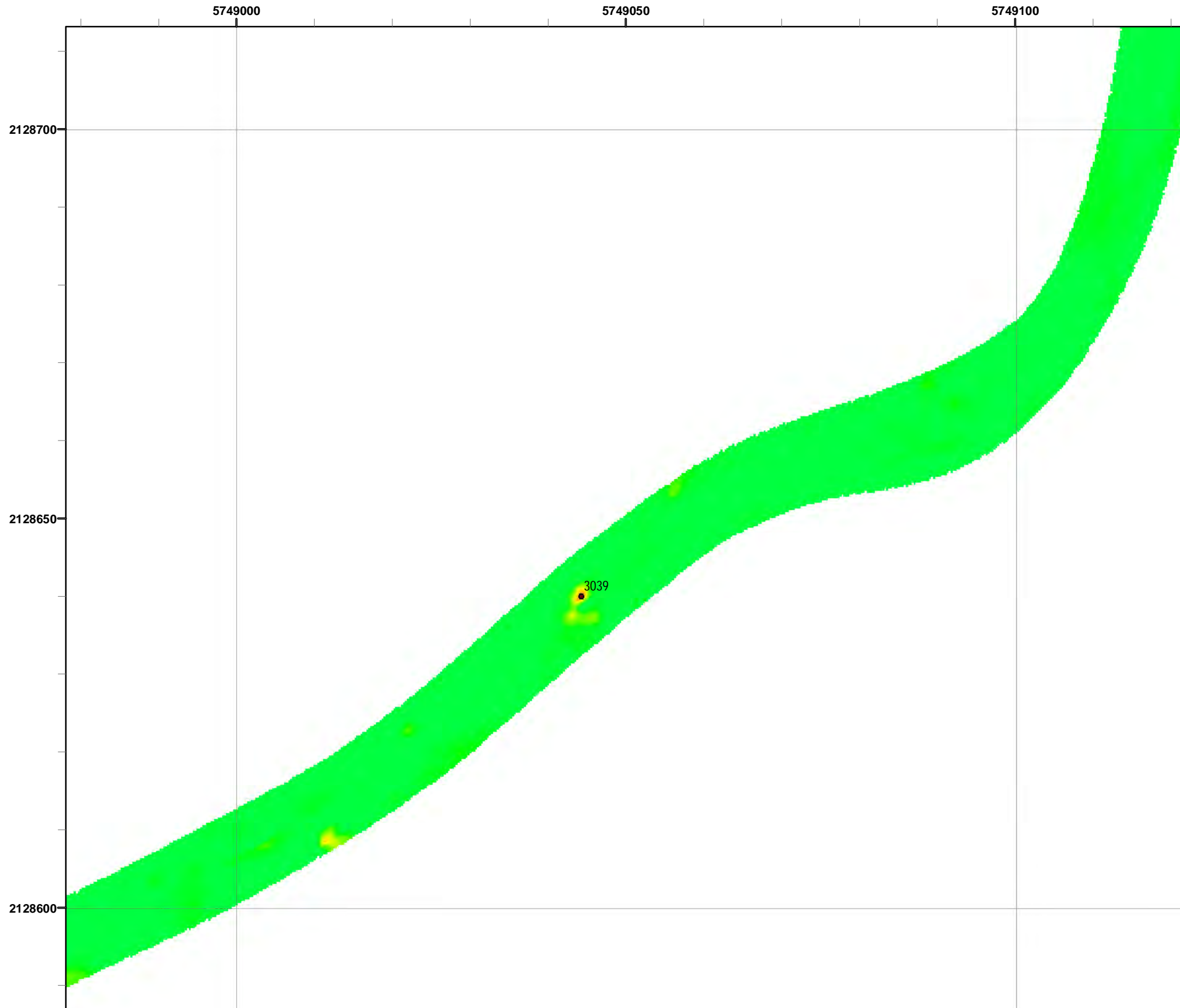
0 15 30 Feet



**Parker Flats MRA
50mV QC-2 DGM Surveys
Mapbook**

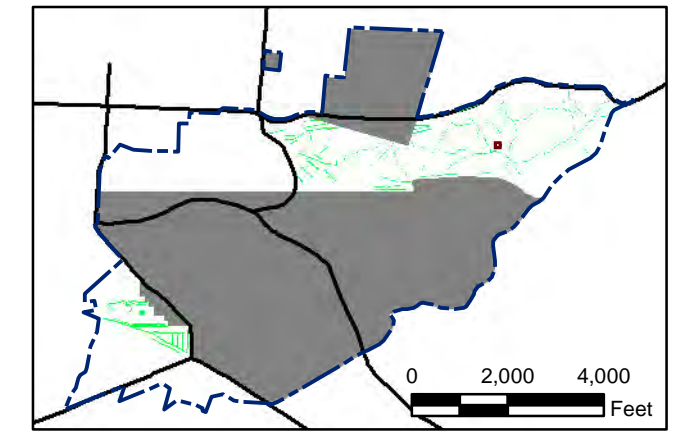
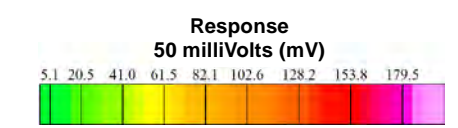
FORA ESCA RP
Monterey County, California

T:\Projects\Parker Flats\PF_TIP\PF_TIP_Mapbooks\2012_06_18_PF_50mV_QC-2_DGM_Mpbk.mxd - 5/30/2013 @ 12:51:46 AM



Grid C3G4G6

- Legend**
- 3000 Target Location
 - ▬ Parker Flats Munitions Response Area
 - ▬ Major Road
 - Phase I Removal Action Area Completed by Army



State Plane California IV, NAD 1983 (U.S. Survey Foot)

0 15 30 Feet

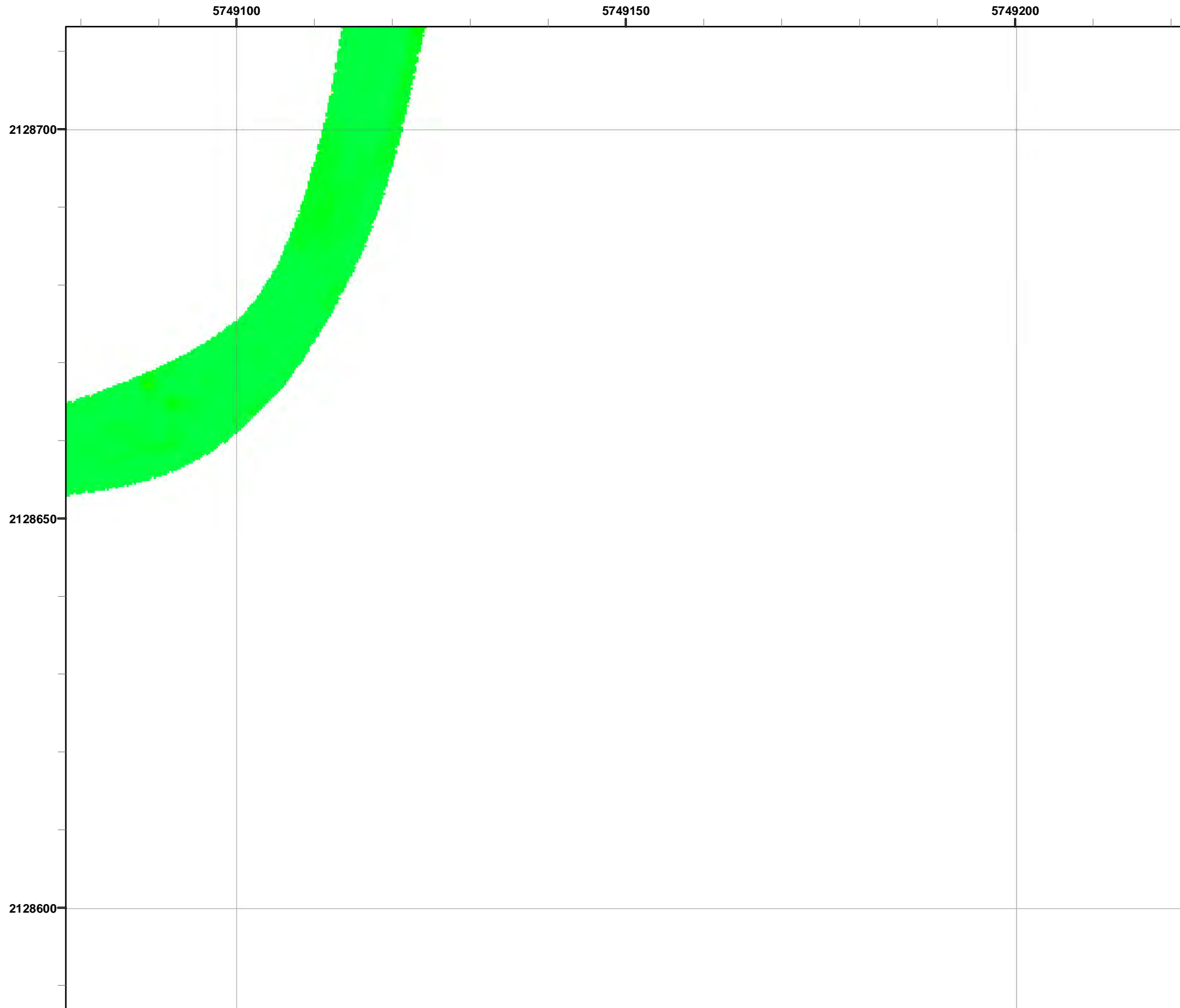


Parker Flats MRA
50mV QC-2 DGM Surveys
Mapbook

FORA ESCA RP
Monterey County, California

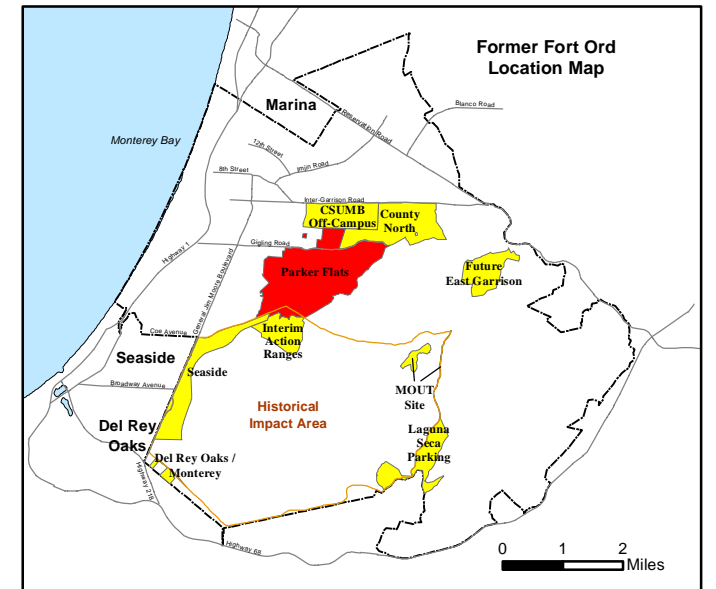
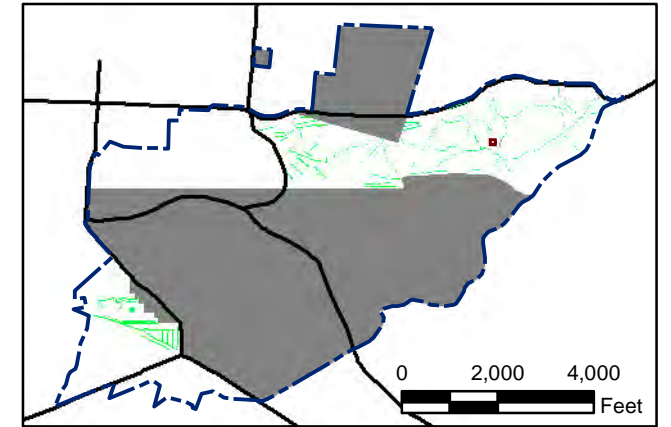
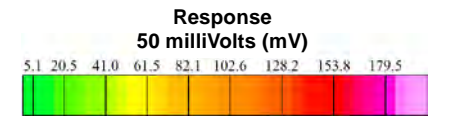
Map F2A - 325

T:\Projects\Parker Flats\PF_TIP\PF_TIP_Mapbooks\2012_06_18_Pf_50mV_QC-2_DGM_Mpbk.mxd - 5/30/2013 @ 12:51:46 AM




Grid C3G4G7

- Legend**
- 3000 Target Location
 - ▬ Parker Flats Munitions Response Area
 - ▬ Major Road
 - Phase I Removal Action Area Completed by Army



State Plane California IV, NAD 1983 (U.S. Survey Foot)



**Parker Flats MRA
50mV QC-2 DGM Surveys
Mapbook**

FORA ESCA RP
Monterey County, California

T:\Projects\Parker Flats\PF_TIP\PF_TIP_Mapbooks\2012_06_18_PF_50mV_QC-2_DGM_Mpbk.mxd - 5/30/2013 @ 12:51:46 AM



5749200

5749250

5749300

2128700

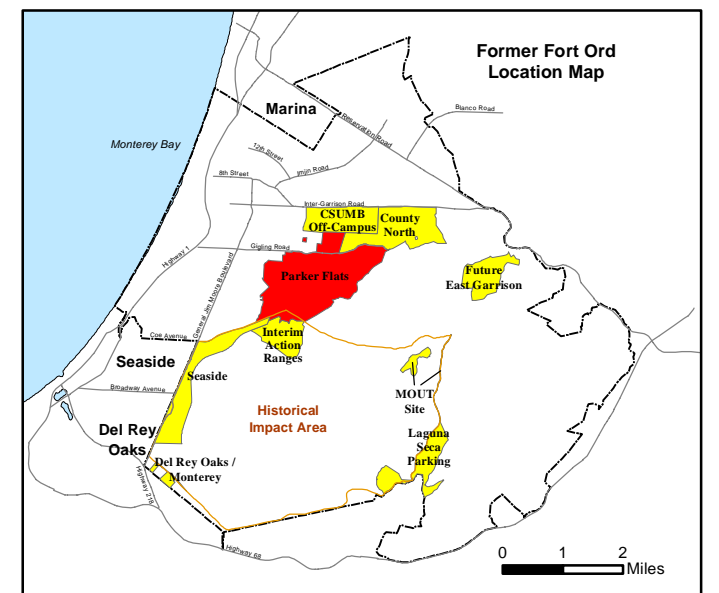
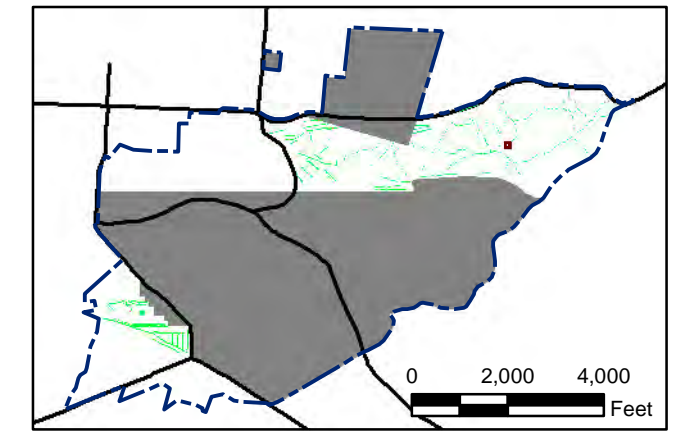
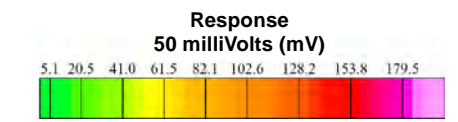
2128650

2128600

Legend


- 3000 Target Location
- ▬ Parker Flats Munitions Response Area
- ▬ Major Road
- Phase I Removal Action Area Completed by Army

Grid C3G4G8



State Plane California IV, NAD 1983 (U.S. Survey Foot)

0 15 30 Feet




Parker Flats MRA 50mV QC-2 DGM Surveys Mapbook

FORA ESCA RP
Monterey County, California

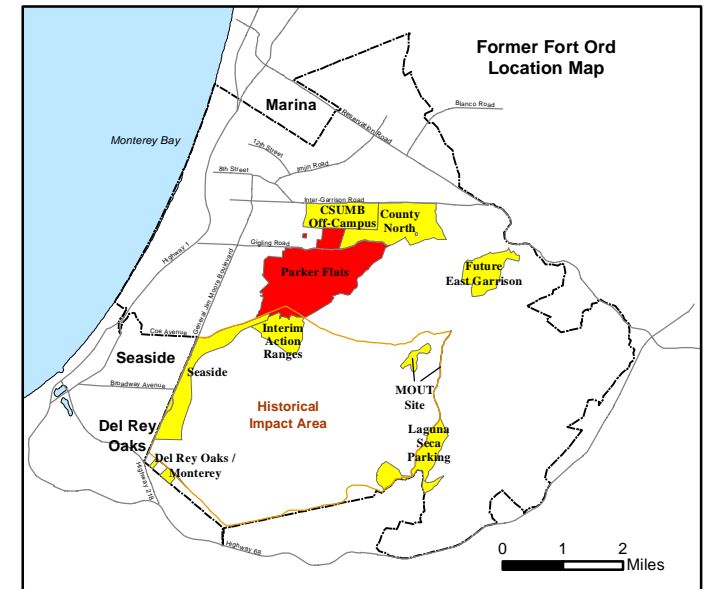
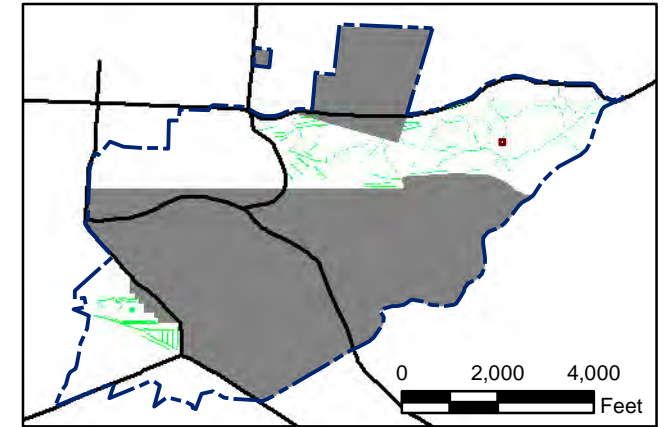
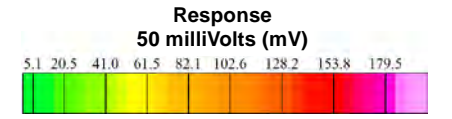
Map F2A - 327

T:\Projects\Parker Flats\PF_TIP\PF_TIP_Mapbooks\2012_06_18_Pf_50mV_QC-2_DGM_Mpbk.mxd - 5/30/2013 @ 12:51:46 AM



Grid C3G4G9

- Legend**
- 3000 Target Location
 - ▬ Parker Flats Munitions Response Area
 - ▬ Major Road
 - Phase I Removal Action Area Completed by Army



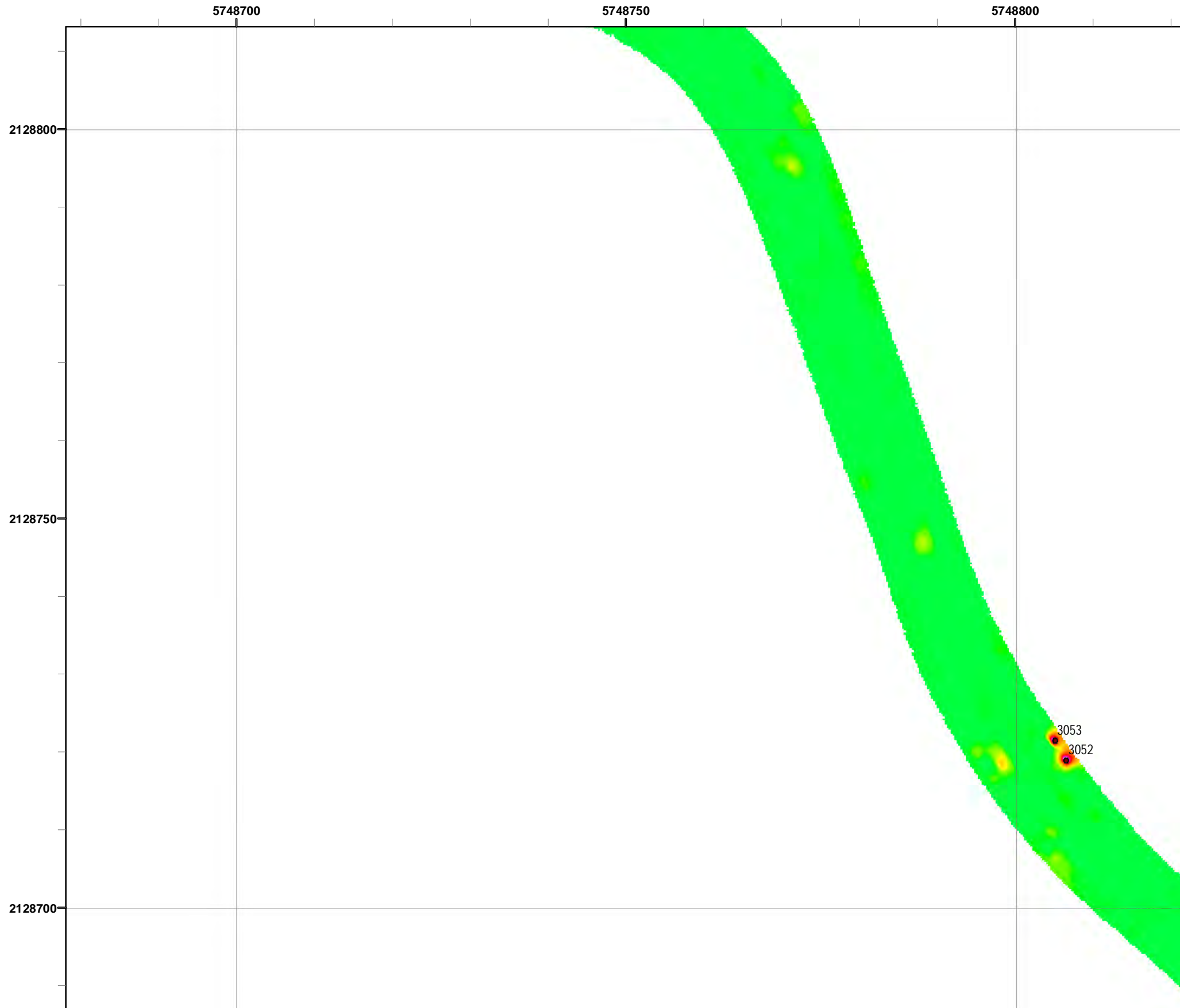
State Plane California IV, NAD 1983 (U.S. Survey Foot)



Parker Flats MRA
50mV QC-2 DGM Surveys
Mapbook

FORA ESCA RP
Monterey County, California

T:\Projects\Parker Flats\PF_TIP\PF_TIP_Mapbooks\2012_06_18_Pf_50mV_QC-2_DGM_Mpbk.mxd - 5/30/2013 @ 12:51:46 AM



Legend

- Target Location
- Parker Flats Munitions Response Area
- Major Road
- Phase I Removal Action Area Completed by Army

Grid C3G4H3

Response
50 milliVolts (mV)

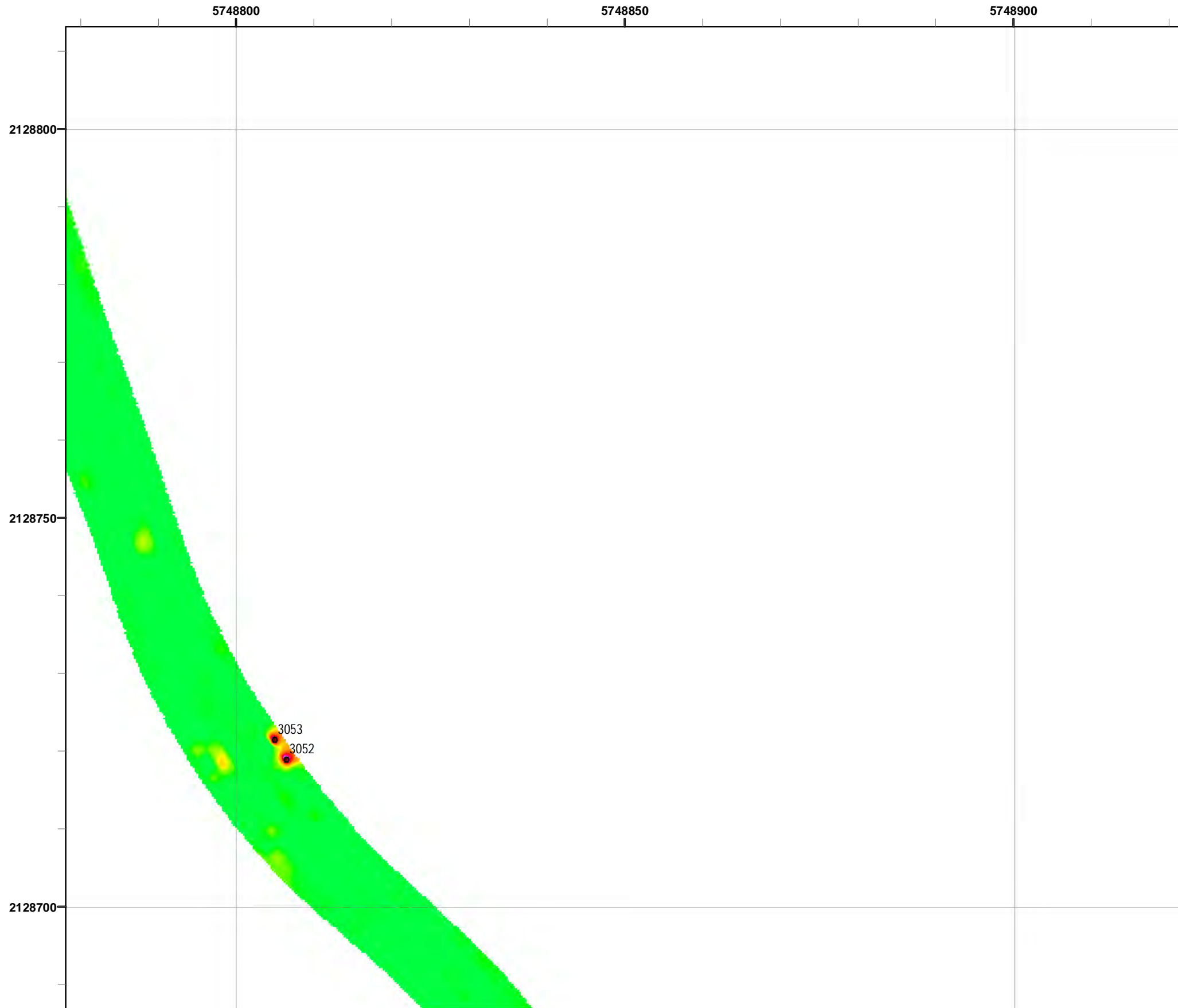
State Plane California IV, NAD 1983 (U.S. Survey Foot)

Parker Flats MRA
50mV QC-2 DGM Surveys
Mapbook

FORA ESCA RP
Monterey County, California

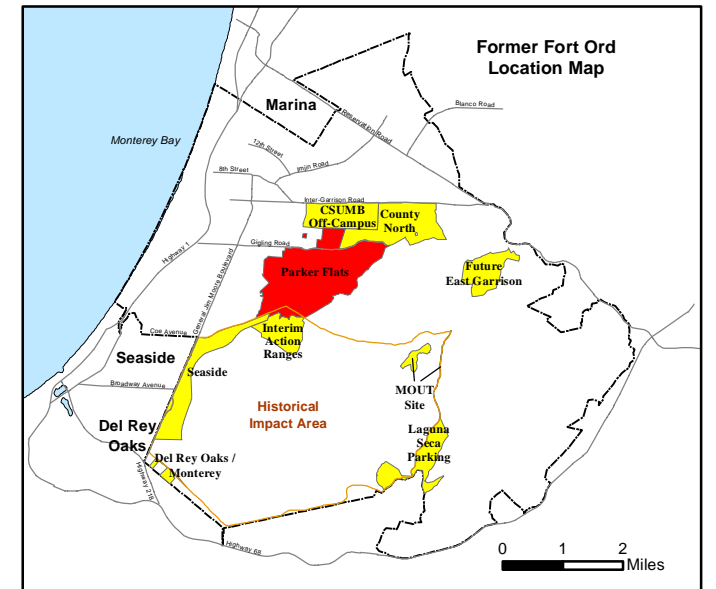
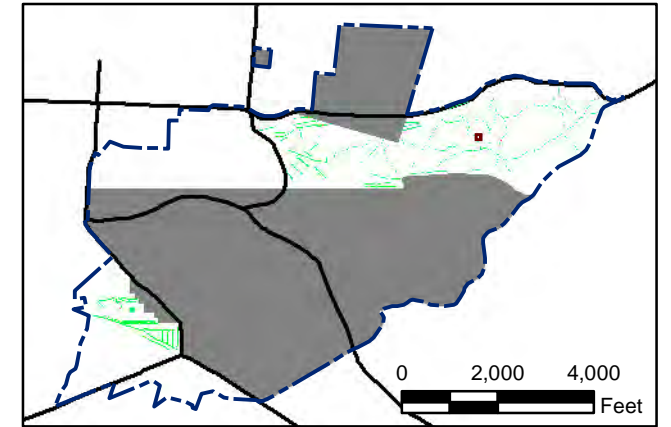
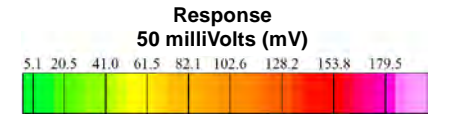
Map F2A - 329

T:\Projects\Parker Flats\PF_TIP\PF_TIP_Mapbooks\2012_06_18_Pf_50mV_QC-2_DGM_Mpbk.mxd - 5/30/2013 @ 12:51:46 AM




Grid C3G4H4

- Legend**
- 3000 Target Location
 - ▬ Parker Flats Munitions Response Area
 - ▬ Major Road
 - Phase I Removal Action Area Completed by Army



State Plane California IV, NAD 1983 (U.S. Survey Foot)




**Parker Flats MRA
50mV QC-2 DGM Surveys
Mapbook**

FORA ESCA RP
Monterey County, California

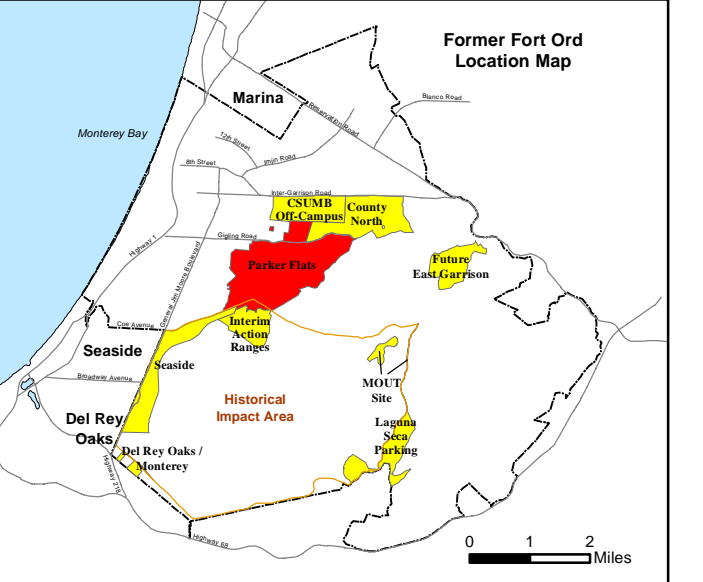
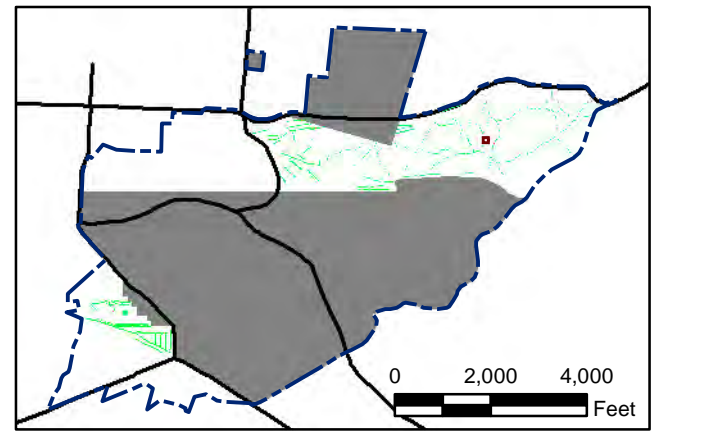
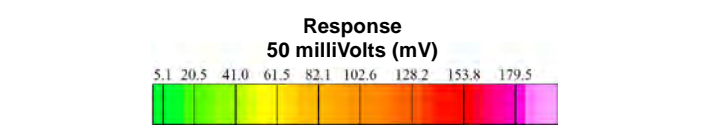
Map F2A - 330

T:\Projects\Parker Flats\PF_TIP\PF_TIP_Mapbooks\2012_06_18_PF_50mV_QC-2_DGM_Mpbk.mxd - 5/30/2013 @ 12:51:46 AM



Grid C3G4H7

- Legend**
- 3000 Target Location
 - ▬ Parker Flats Munitions Response Area
 - ▬ Major Road
 - Phase I Removal Action Area Completed by Army



State Plane California IV, NAD 1983 (U.S. Survey Foot)




Parker Flats MRA
50mV QC-2 DGM Surveys
Mapbook

FORA ESCA RP
Monterey County, California

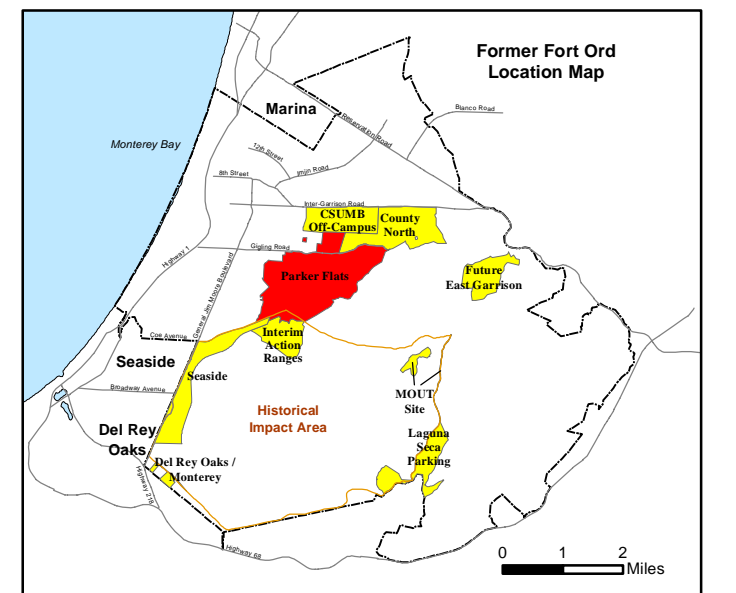
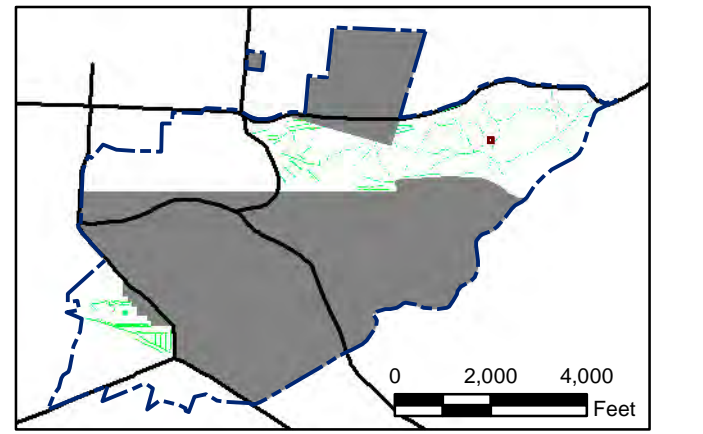
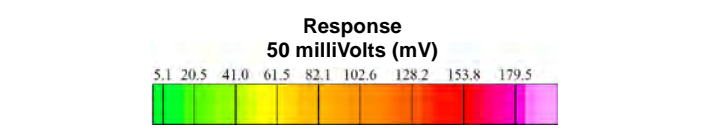
Map F2A - 331

T:\Projects\Parker Flats\PF_TIP\PF_TIP_Mapbooks\2012_06_18_Pf_50mV_QC-2_DGM_Mpbk.mxd - 5/30/2013 @ 12:51:46 AM



Grid C3G4H8

- Legend**
- 3000 Target Location
 - Parker Flats Munitions Response Area
 - Major Road
 - Phase I Removal Action Area Completed by Army



State Plane California IV, NAD 1983 (U.S. Survey Foot)

0 15 30 Feet

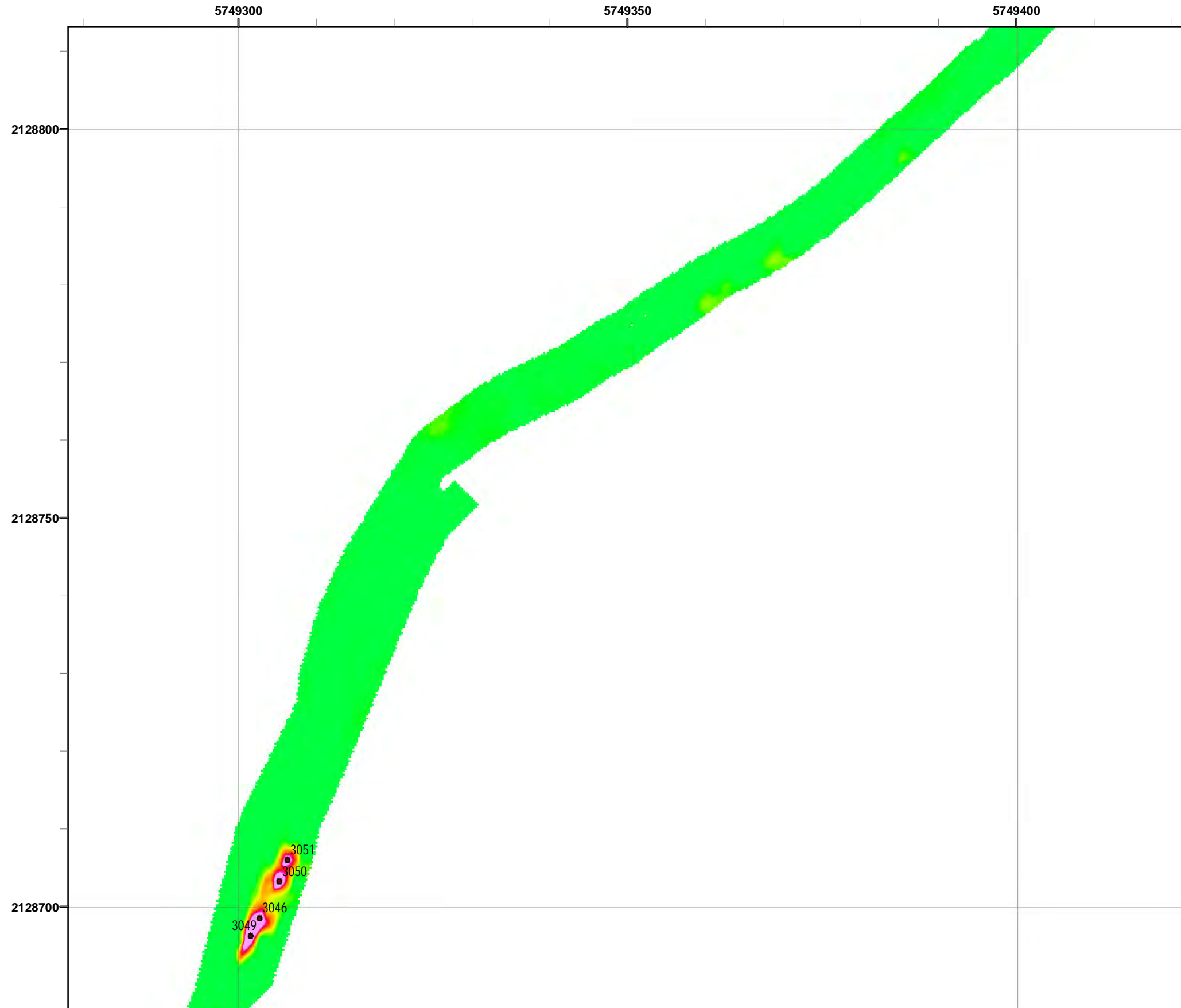


Parker Flats MRA
50mV QC-2 DGM Surveys
Mapbook

FORA ESCA RP
Monterey County, California

Map F2A - 332

T:\Projects\Parker Flats\PF_TIP\PF_TIP_Mapbooks\2012_06_18_PF_50mV_QC-2_DGM_Mpbk.mxd - 5/30/2013 @ 12:51:46 AM



Legend

- Target Location
- Parker Flats Munitions Response Area
- Major Road
- Phase I Removal Action Area Completed by Army

Grid C3G4H9

Response
50 milliVolts (mV)

5.1	20.5	41.0	61.5	82.1	102.6	128.2	153.8	179.5
-----	------	------	------	------	-------	-------	-------	-------

0 2,000 4,000 Feet

0 1 2 Miles

State Plane California IV, NAD 1983 (U.S. Survey Foot)

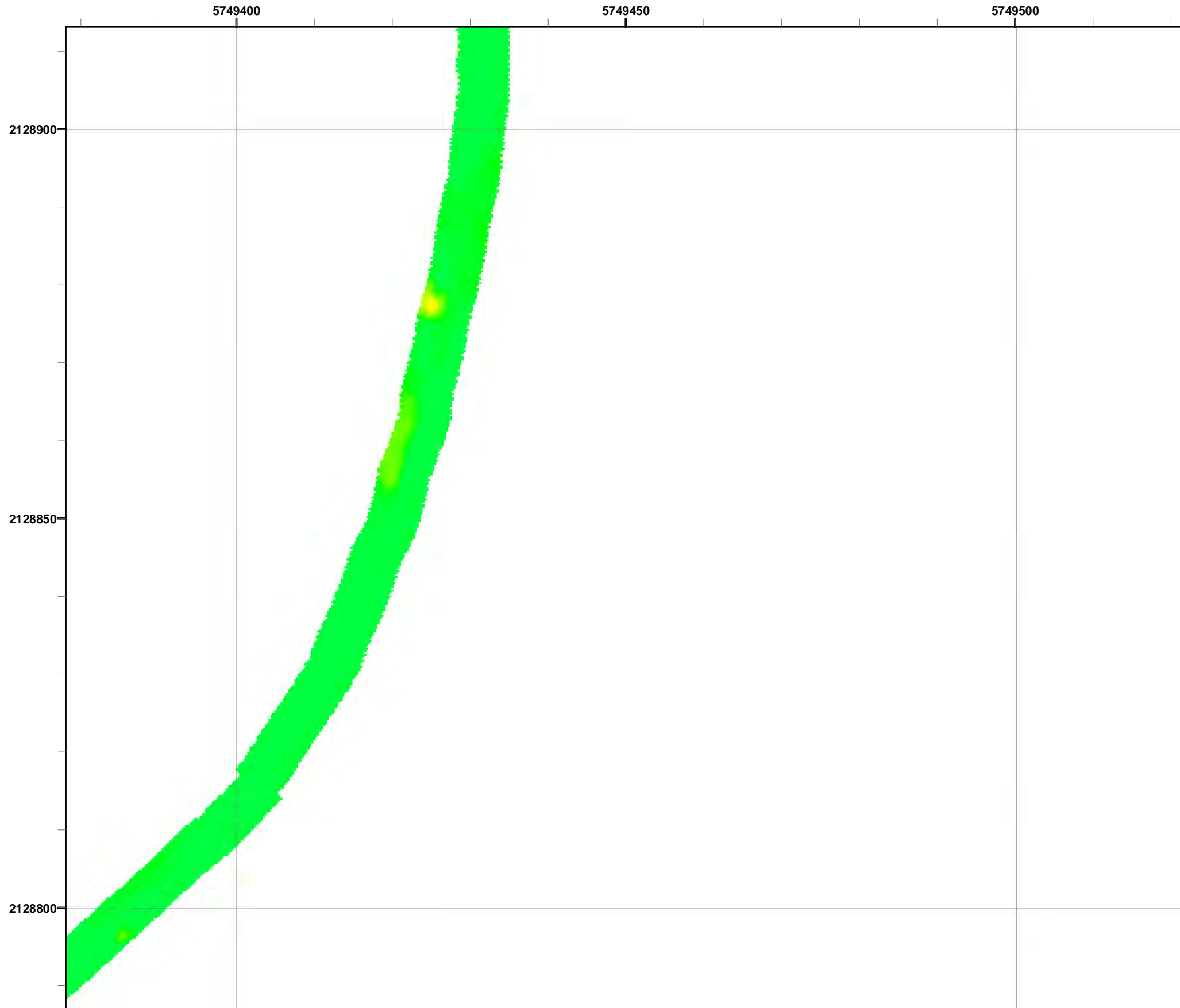
0 15 30 Feet

Parker Flats MRA
50mV QC-2 DGM Surveys
Mapbook

FORA ESCA RP
Monterey County, California

Map F2A - 333

T:\Projects\Parker Flats\PF_TIP\PF_TIP_Mapbooks\2012_06_18_Pf_50mV_QC-2_DGM_Mpbk.mxd - 5/30/2013 @ 12:51:46 AM

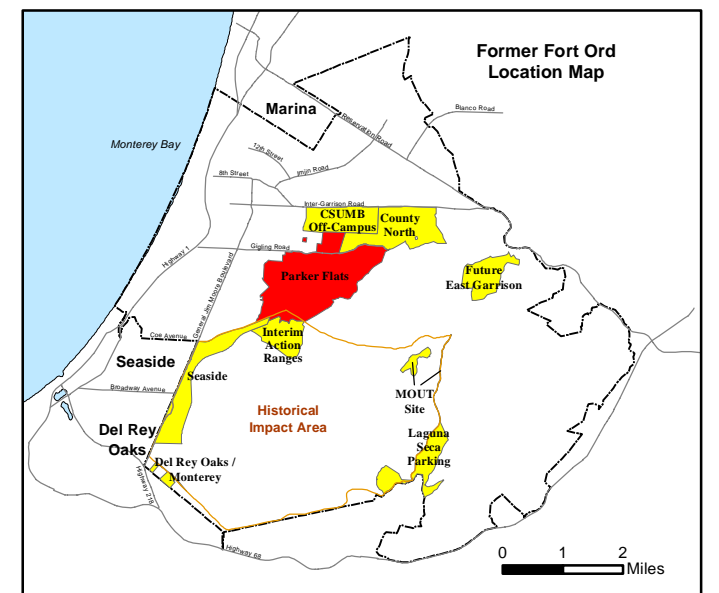
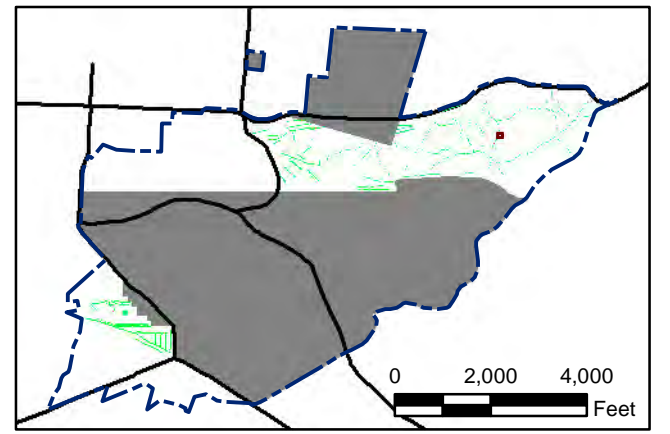


Legend

- Target Location
- Parker Flats Munitions Response Area
- Major Road
- Phase I Removal Action Area Completed by Army

Response
50 milliVolts (mV)

5.1	20.5	41.0	61.5	82.1	102.6	128.2	153.8	179.5
-----	------	------	------	------	-------	-------	-------	-------



State Plane California IV, NAD 1983 (U.S. Survey Foot)

0 15 30 Feet




Parker Flats MRA
50mV QC-2 DGM Surveys
Mapbook

FORA ESCA RP
 Monterey County, California

Map F2A - 334

T:\Projects\Parker Flats\PF_TIP\PF_TIP_Mapbooks\2012_06_18_Pf_50mV_QC-2_DGM_Mpbk.mxd - 5/30/2013 @ 12:51:46 AM

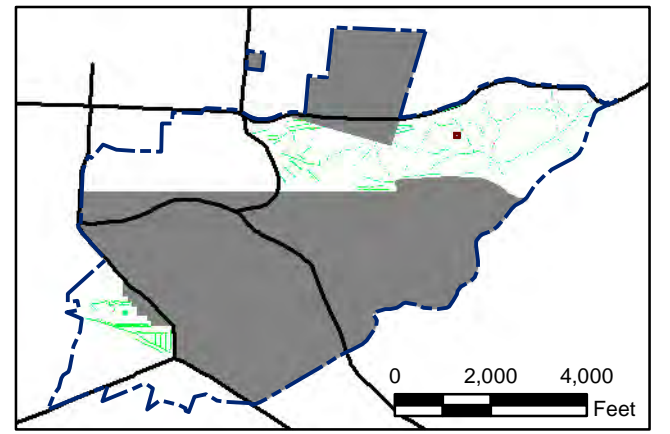


Legend

- 3000 Target Location
- ▬ Parker Flats Munitions Response Area
- ▬ Major Road
- Phase I Removal Action Area Completed by Army

Response
50 milliVolts (mV)

5.1	20.5	41.0	61.5	82.1	102.6	128.2	153.8	179.5
-----	------	------	------	------	-------	-------	-------	-------



State Plane California IV, NAD 1983 (U.S. Survey Foot)

0 15 30 Feet

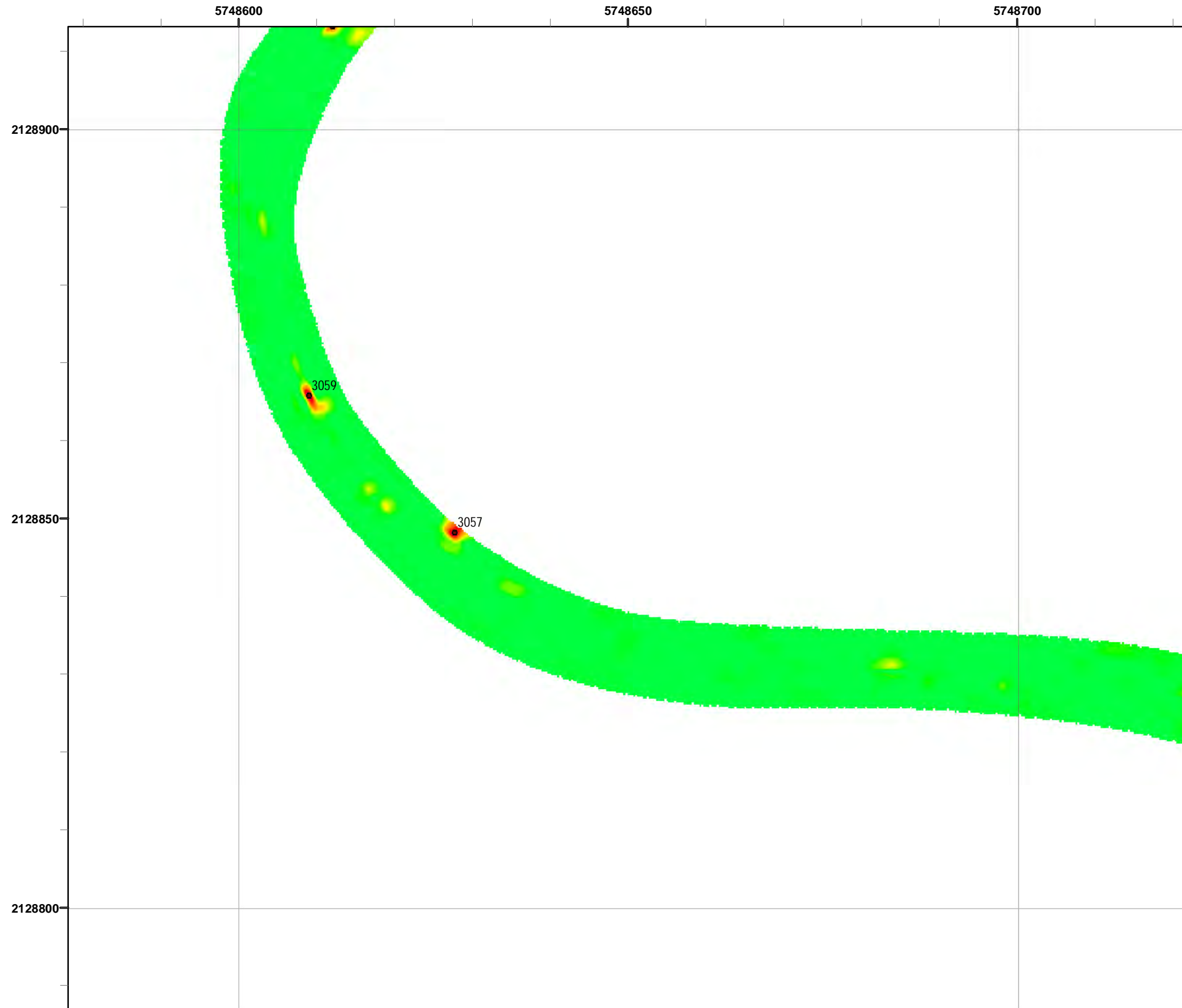


Parker Flats MRA
50mV QC-2 DGM Surveys
Mapbook

FORA ESCA RP
Monterey County, California

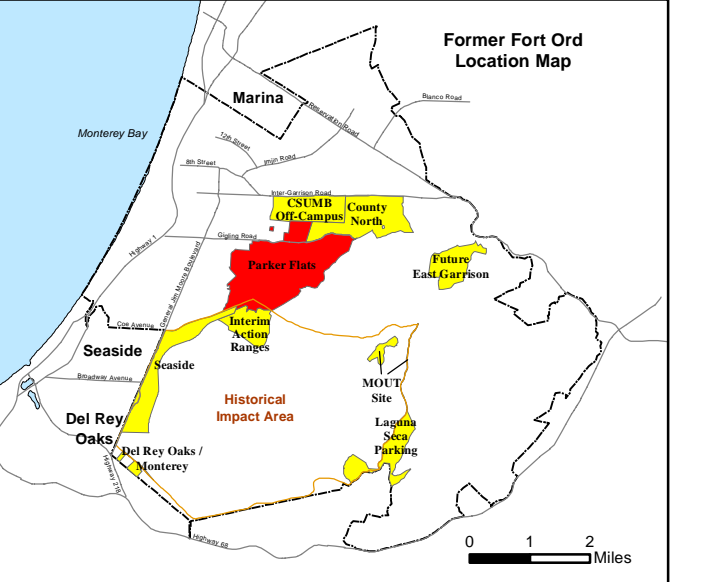
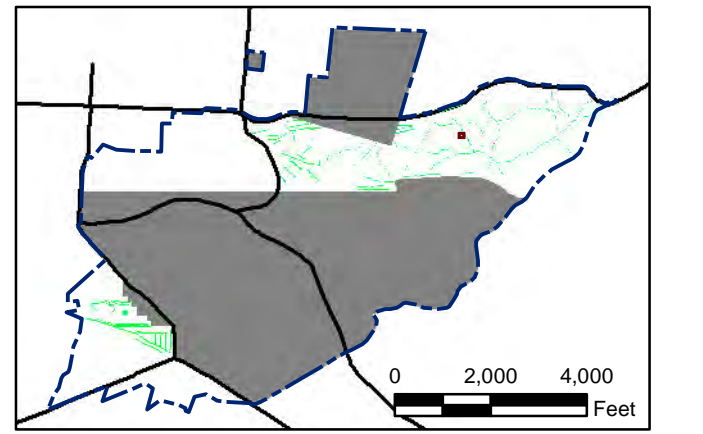
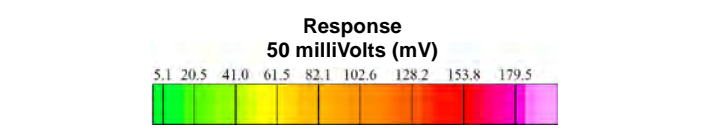
Map F2A - 335

T:\Projects\Parker Flats\PF_TIP\PF_TIP_Mapbooks\2012_06_18_PF_50mV_QC-2_DGM_Mpbk.mxd - 5/30/2013 @ 12:51:46 AM



Grid C3G4I2

- Legend**
- 3000 Target Location
 - ▬ Parker Flats Munitions Response Area
 - ▬ Major Road
 - Phase I Removal Action Area Completed by Army



State Plane California IV, NAD 1983 (U.S. Survey Foot)




Parker Flats MRA
50mV QC-2 DGM Surveys
Mapbook

FORA ESCA RP
Monterey County, California

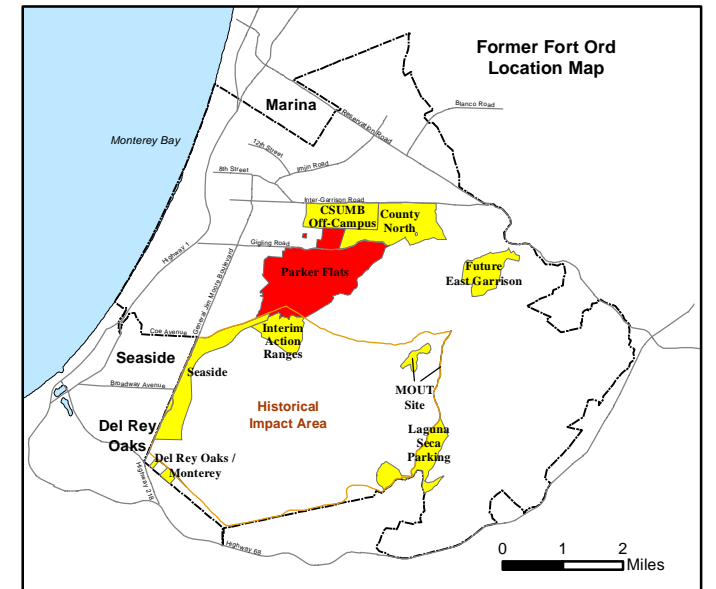
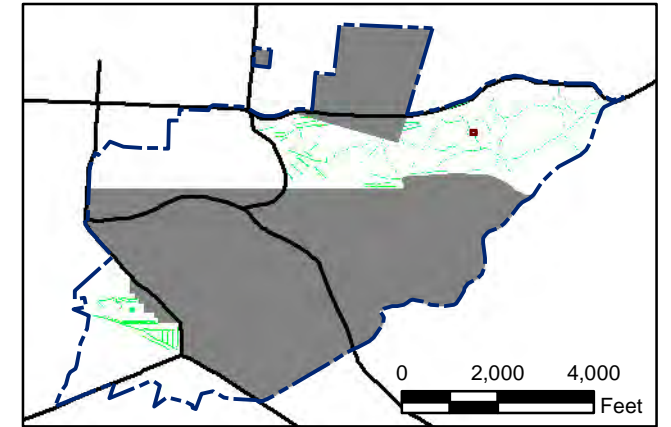
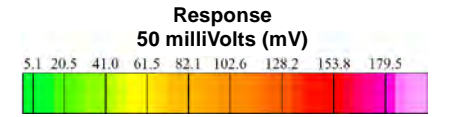
Map F2A - 336

T:\Projects\Parker Flats\PF_TIP\PF_TIP_Mapbooks\2012_06_18_Pf_50mV_QC-2_DGM_Mpbk.mxd - 5/30/2013 @ 12:51:46 AM



Grid C3G4I3

- Legend**
- 3000 Target Location
 - ▬ Parker Flats Munitions Response Area
 - ▬ Major Road
 - Phase I Removal Action Area Completed by Army




State Plane California IV, NAD 1983 (U.S. Survey Foot)



Parker Flats MRA
50mV QC-2 DGM Surveys
Mapbook

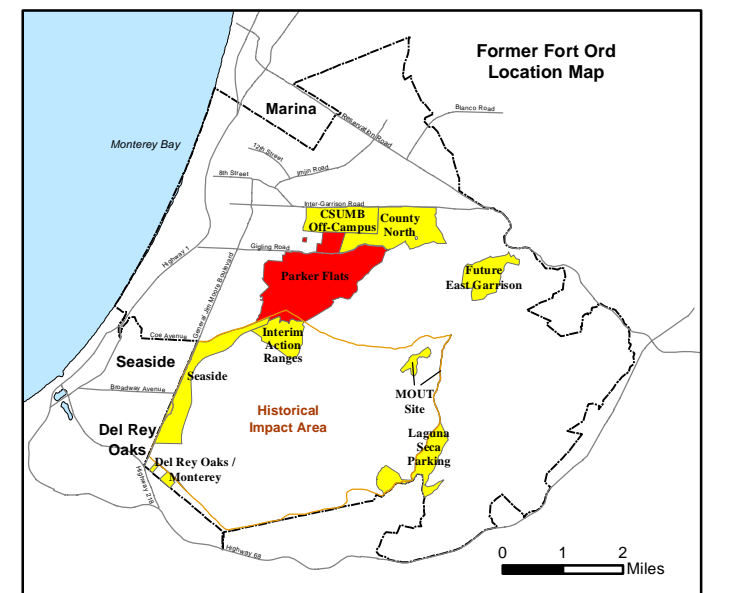
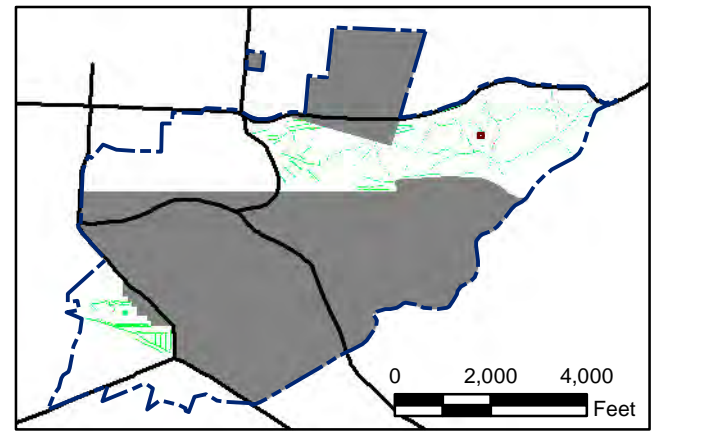
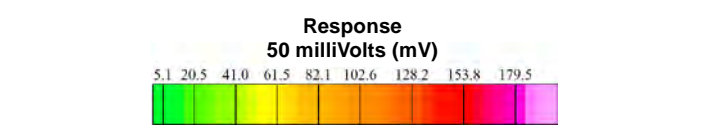
FORA ESCA RP
Monterey County, California

T:\Projects\Parker Flats\PF_TIP\PF_TIP_Mapbooks\2012_06_18_Pf_50mV_QC-2_DGM_Mpbk.mxd - 5/30/2013 @ 12:51:46 AM



Grid C3G416

- Legend**
- 3000 Target Location
 - ▬ Parker Flats Munitions Response Area
 - ▬ Major Road
 - Phase I Removal Action Area Completed by Army



State Plane California IV, NAD 1983 (U.S. Survey Foot)




Parker Flats MRA
50mV QC-2 DGM Surveys
Mapbook

FORA ESCA RP
Monterey County, California

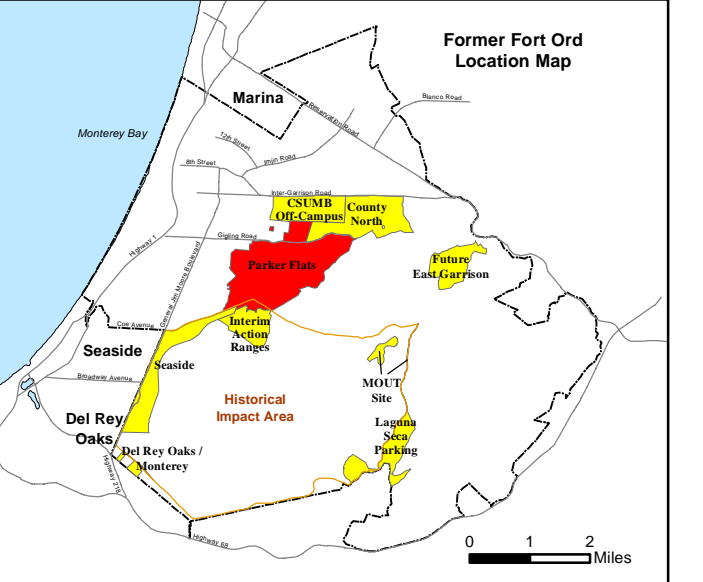
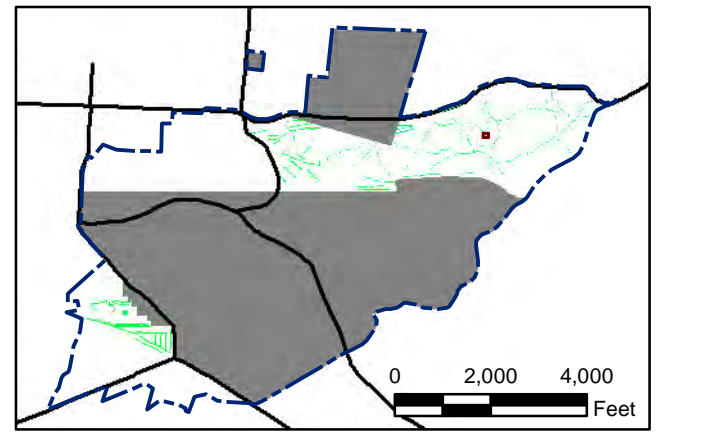
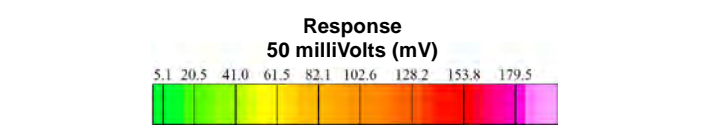
Map F2A - 338

T:\Projects\Parker Flats\PF_TIP\PF_TIP_Mapbooks\2012_06_18_PF_50mV_QC-2_DGM_Mpbk.mxd - 5/30/2013 @ 12:51:46 AM



Grid C3G4I7

- Legend**
- 3000 Target Location
 - ▬ Parker Flats Munitions Response Area
 - ▬ Major Road
 - Phase I Removal Action Area Completed by Army



State Plane California IV, NAD 1983 (U.S. Survey Foot)

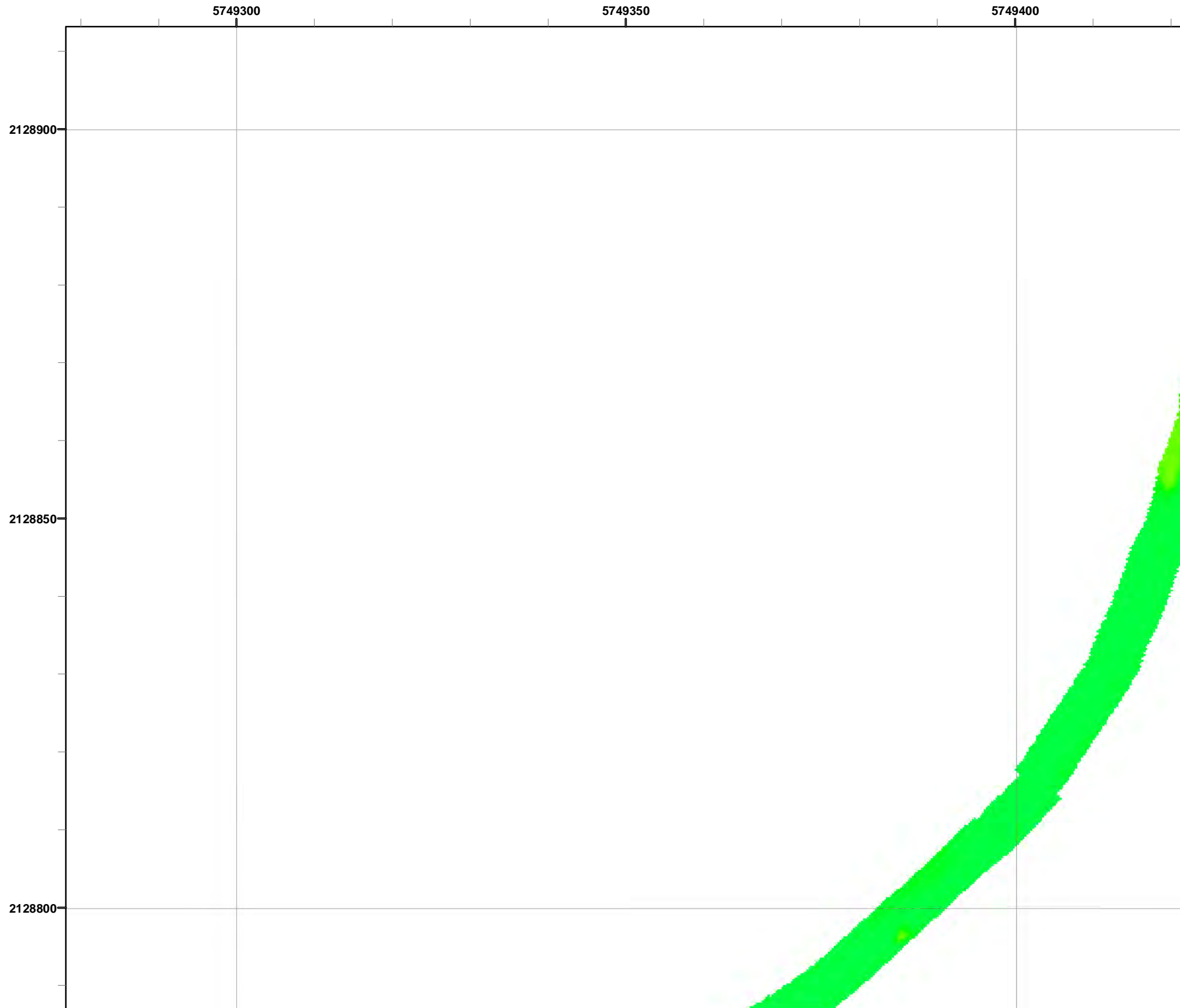


Parker Flats MRA
50mV QC-2 DGM Surveys
Mapbook

FORA ESCA RP
Monterey County, California

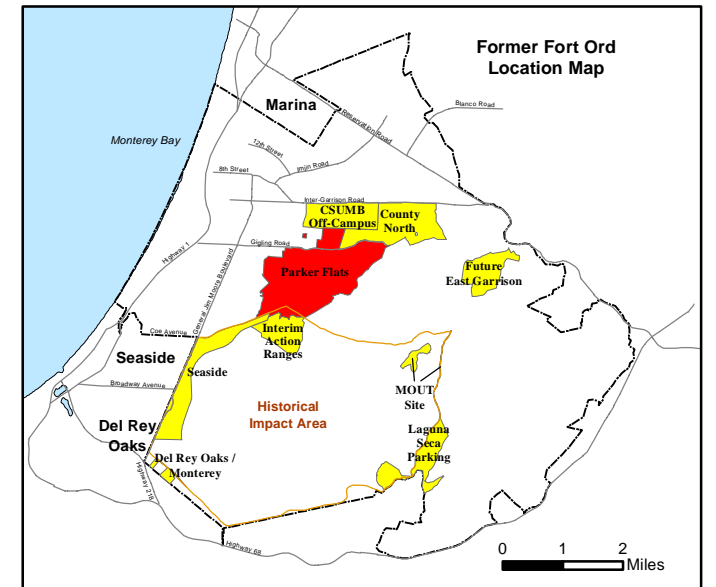
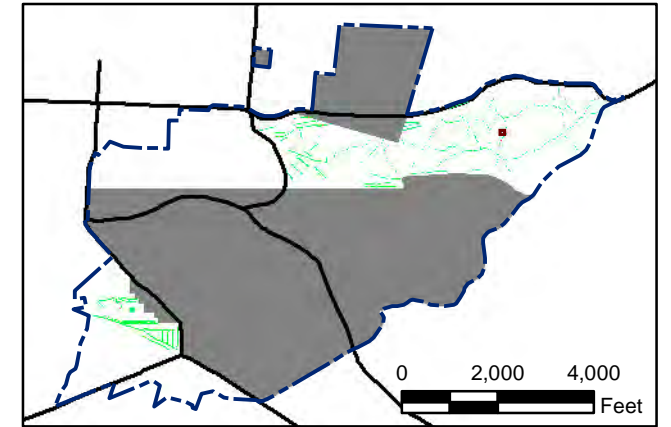
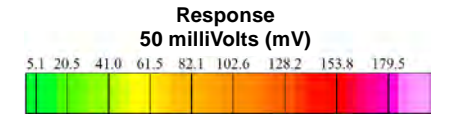
Map F2A - 339

T:\Projects\Parker Flats\PF_TIP\PF_TIP_Mapbooks\2012_06_18_PF_50mV_QC-2_DGM_Mpbk.mxd - 5/30/2013 @ 12:51:46 AM




Grid C3G419

- Legend**
- 3000 Target Location
 - ▬ Parker Flats Munitions Response Area
 - ▬ Major Road
 - Phase I Removal Action Area Completed by Army



State Plane California IV, NAD 1983 (U.S. Survey Foot)



**Parker Flats MRA
50mV QC-2 DGM Surveys
Mapbook**

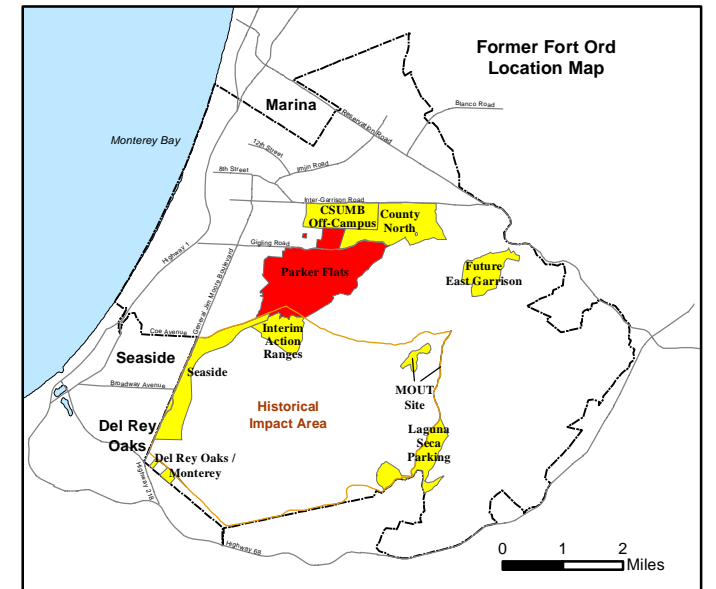
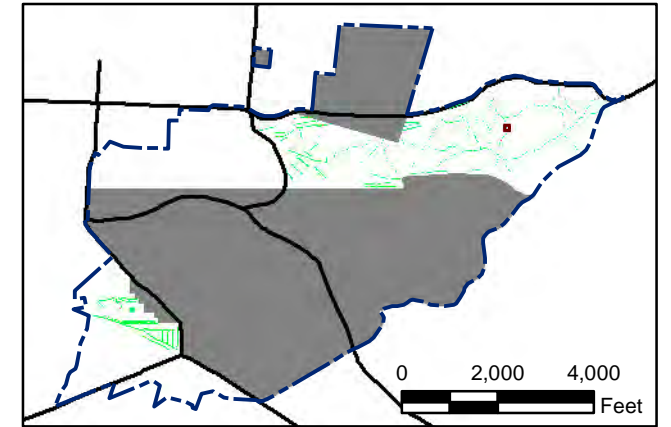
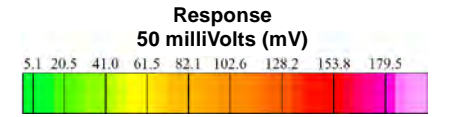
FORA ESCA RP
Monterey County, California

T:\Projects\Parker Flats\PF_TIP\PF_TIP_Mapbooks\2012_06_18_Pf_50mV_QC-2_DGM_Mpbk.mxd - 5/30/2013 @ 12:51:46 AM




Grid C3G4J0

- Legend**
- 3000 Target Location
 - ▬ Parker Flats Munitions Response Area
 - ▬ Major Road
 - Phase I Removal Action Area Completed by Army




State Plane California IV, NAD 1983 (U.S. Survey Foot)



**Parker Flats MRA
50mV QC-2 DGM Surveys
Mapbook**

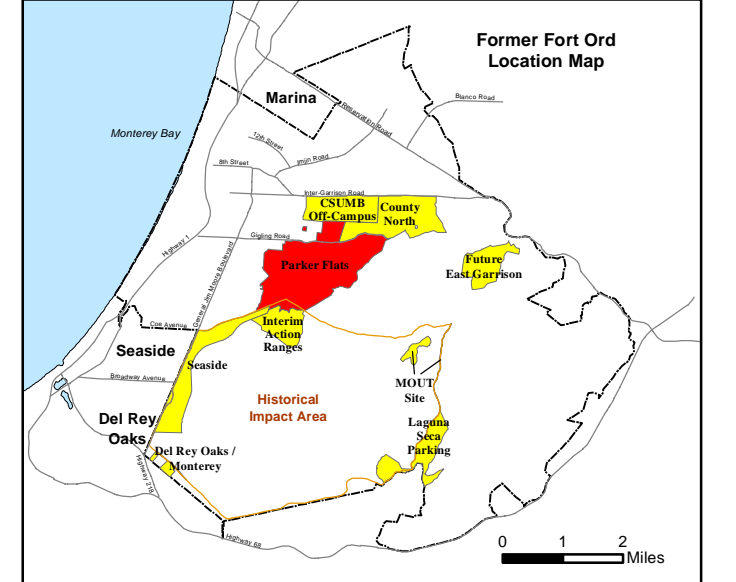
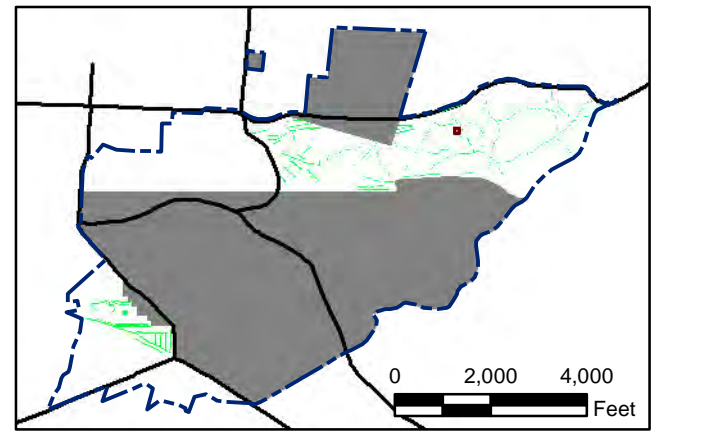
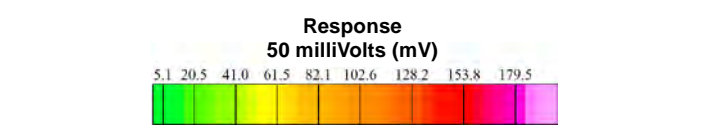
FORA ESCA RP
Monterey County, California

T:\Projects\Parker Flats\PF_TIP\PF_TIP_Mapbooks\2012_06_18_Pf_50mV_QC-2_DGM_Mpbk.mxd - 5/30/2013 @ 12:51:46 AM



Grid C3G4J1

- Legend**
- 3000 Target Location
 - ▬ Parker Flats Munitions Response Area
 - ▬ Major Road
 - Phase I Removal Action Area Completed by Army



State Plane California IV, NAD 1983 (U.S. Survey Foot)




Parker Flats MRA
50mV QC-2 DGM Surveys
Mapbook

FORA ESCA RP
Monterey County, California

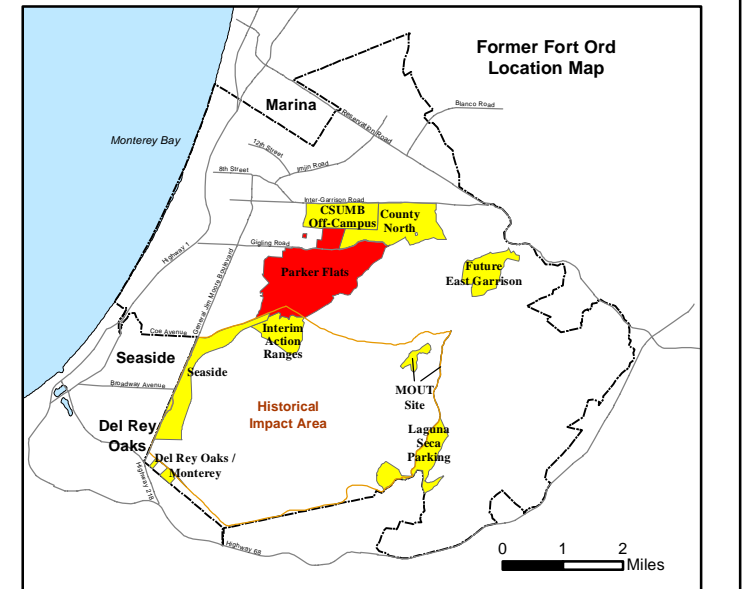
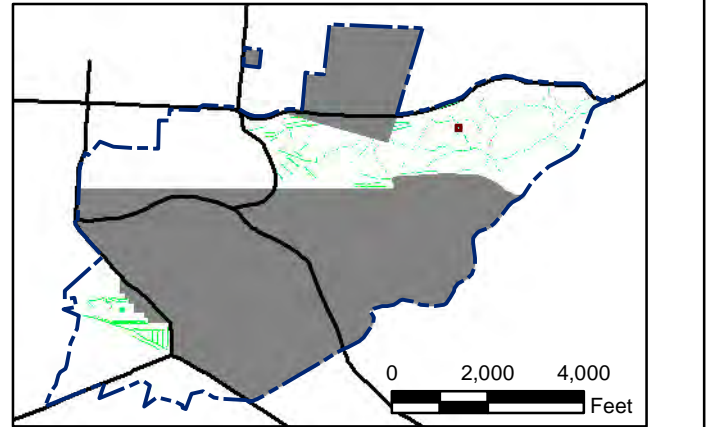
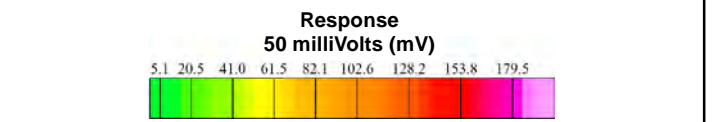
Map F2A - 342

T:\Projects\Parker Flats\PF_TIP\PF_TIP_Mapbooks\2012_06_18_Pf_50mV_QC-2_DGM_Mpbk.mxd - 5/30/2013 @ 12:51:46 AM




Grid C3G4J2

- Legend**
- 3000 Target Location
 - ▬ Parker Flats Munitions Response Area
 - ▬ Major Road
 - Phase I Removal Action Area Completed by Army



State Plane California IV, NAD 1983 (U.S. Survey Foot)




Parker Flats MRA
50mV QC-2 DGM Surveys
Mapbook

FORA ESCA RP
Monterey County, California

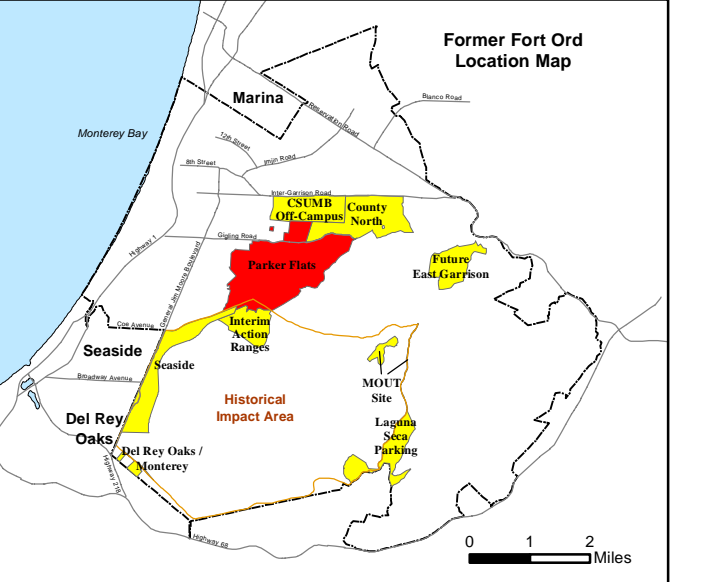
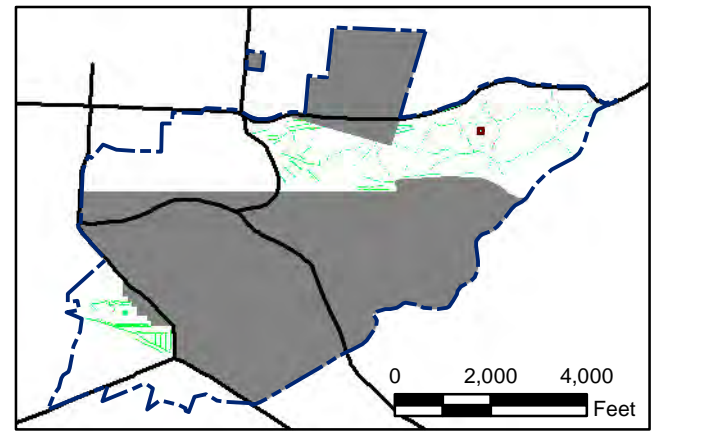
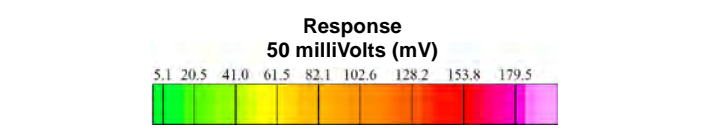
Map F2A - 343

T:\Projects\Parker Flats\PF_TIP\PF_TIP_Mapbooks\2012_06_18_Pf_50mV_QC-2_DGM_Mpbk.mxd - 5/30/2013 @ 12:51:46 AM



Grid C3G4J6

- Legend**
- 3000 Target Location
 - Parker Flats Munitions Response Area
 - Major Road
 - Phase I Removal Action Area Completed by Army



State Plane California IV, NAD 1983 (U.S. Survey Foot)




Parker Flats MRA
50mV QC-2 DGM Surveys
Mapbook

FORA ESCA RP
Monterey County, California

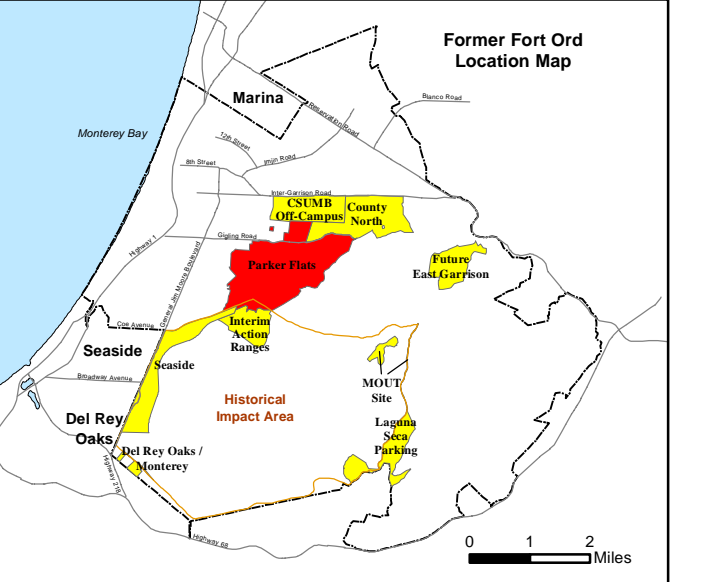
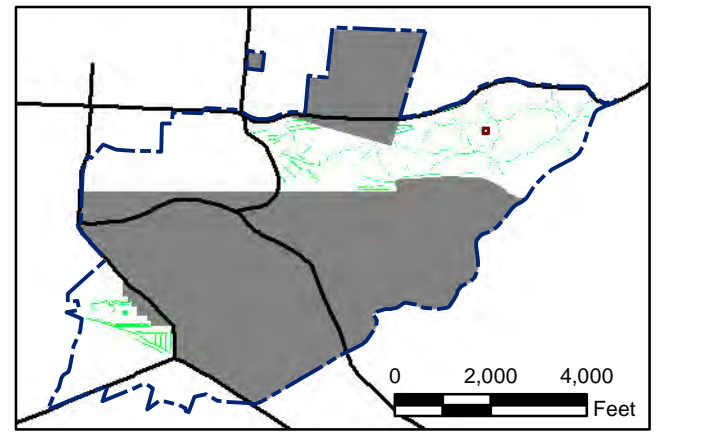
Map F2A - 344

T:\Projects\Parker Flats\PF_TIP\PF_TIP_Mapbooks\2012_06_18_PF_50mV_QC-2_DGM_Mpbk.mxd - 5/30/2013 @ 12:51:46 AM



Grid C3G4J7

- Legend**
- 3000 Target Location
 - ▬ Parker Flats Munitions Response Area
 - ▬ Major Road
 - Phase I Removal Action Area Completed by Army



State Plane California IV, NAD 1983 (U.S. Survey Foot)

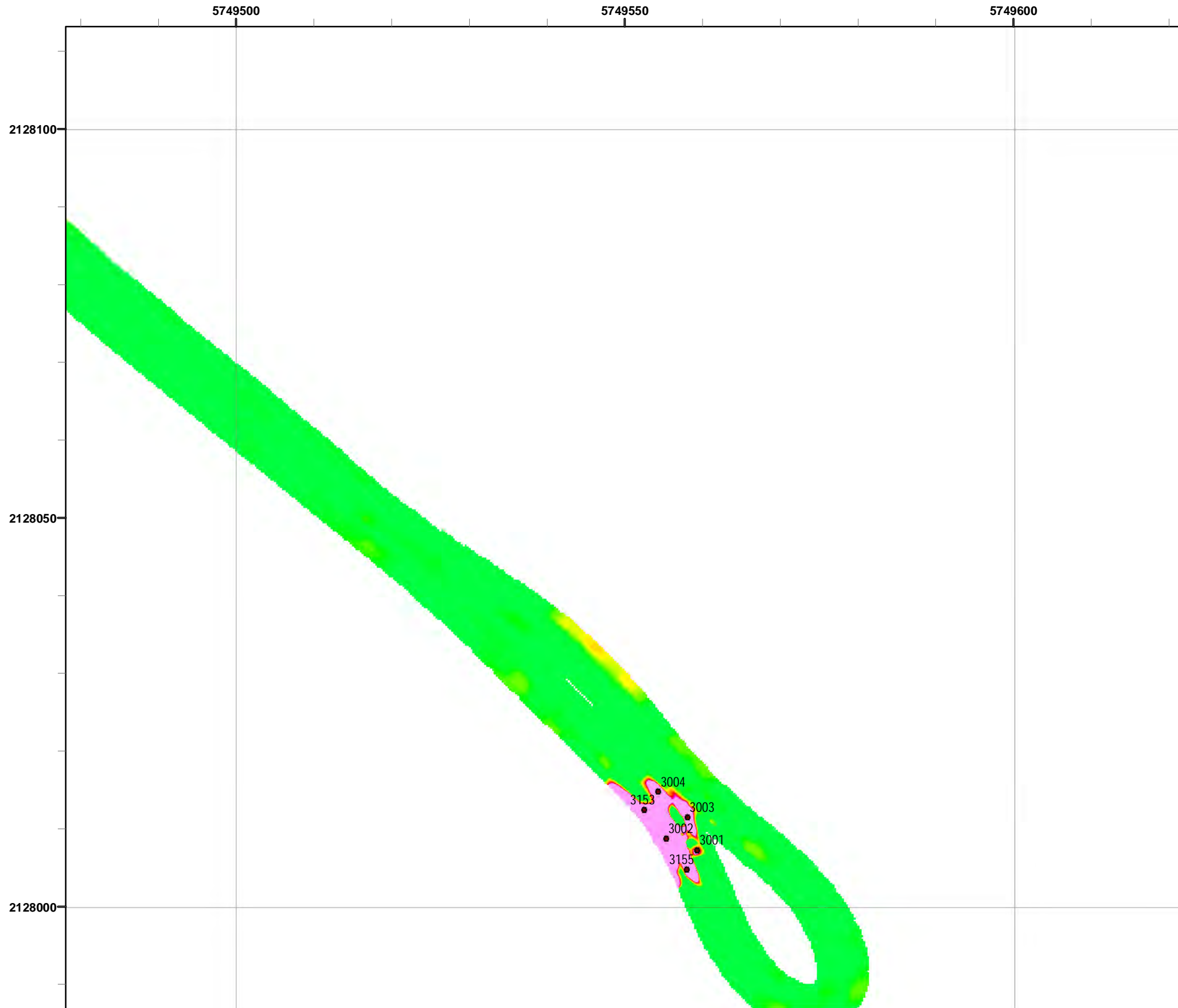


Parker Flats MRA
50mV QC-2 DGM Surveys
Mapbook

FORA ESCA RP
Monterey County, California

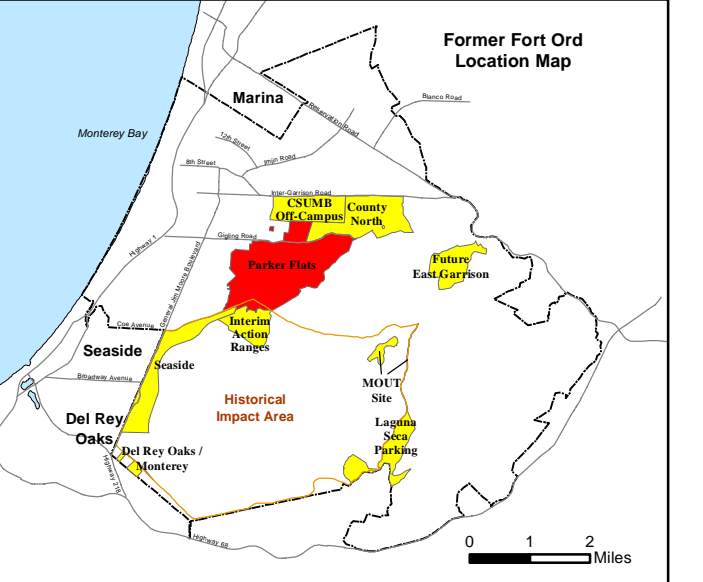
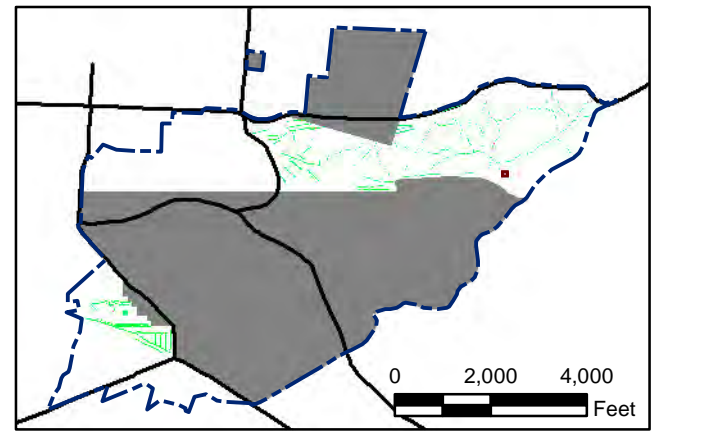
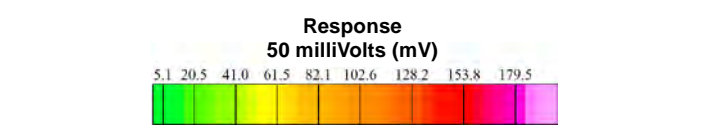
Map F2A - 345

T:\Projects\Parker Flats\PF_TIP\PF_TIP_Mapbooks\2012_06_18_PF_50mV_QC-2_DGM_Mpbk.mxd - 5/30/2013 @ 12:51:46 AM



Grid C3G5A1

- Legend**
- 3000 Target Location
 - ▬ Parker Flats Munitions Response Area
 - ▬ Major Road
 - Phase I Removal Action Area Completed by Army



State Plane California IV, NAD 1983 (U.S. Survey Foot)

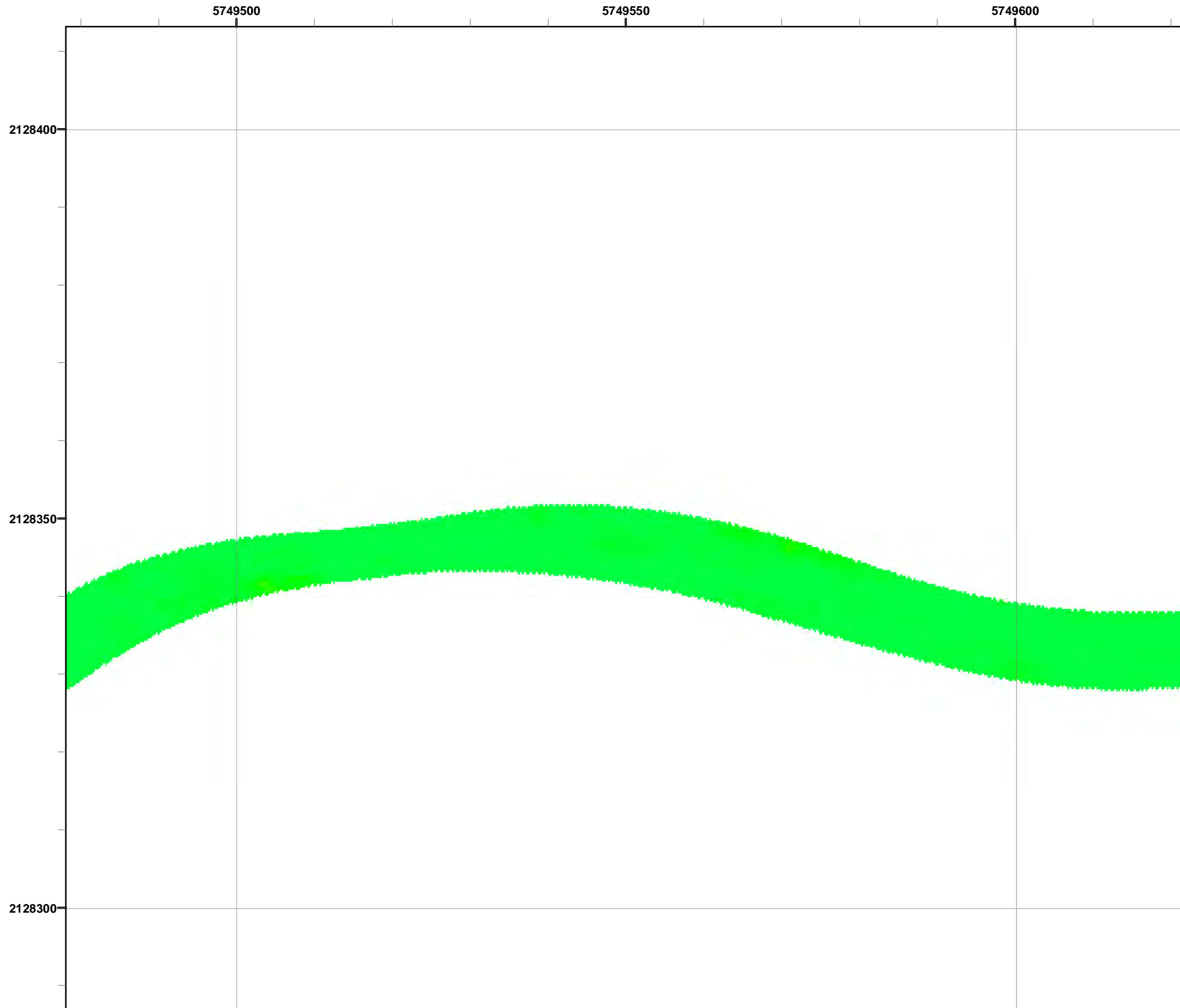


Parker Flats MRA
50mV QC-2 DGM Surveys
Mapbook

FORA ESCA RP
Monterey County, California

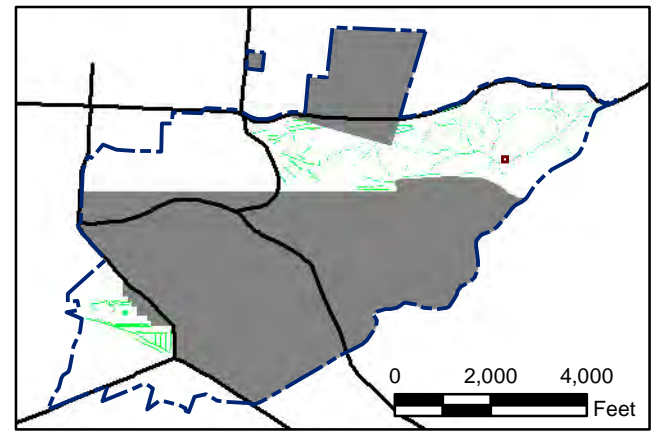
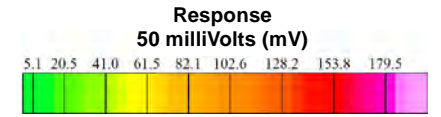
Map F2A - 346

T:\Projects\Parker Flats\PF_TIP\PF_TIP_Mapbooks\2012_06_18_PF_50mV_QC-2_DGM_Mpbk.mxd - 5/30/2013 @ 12:51:46 AM



Grid C3G5D1

- Legend**
- 3000 Target Location
 - ▬ Parker Flats Munitions Response Area
 - ▬ Major Road
 - Phase I Removal Action Area Completed by Army



State Plane California IV, NAD 1983 (U.S. Survey Foot)

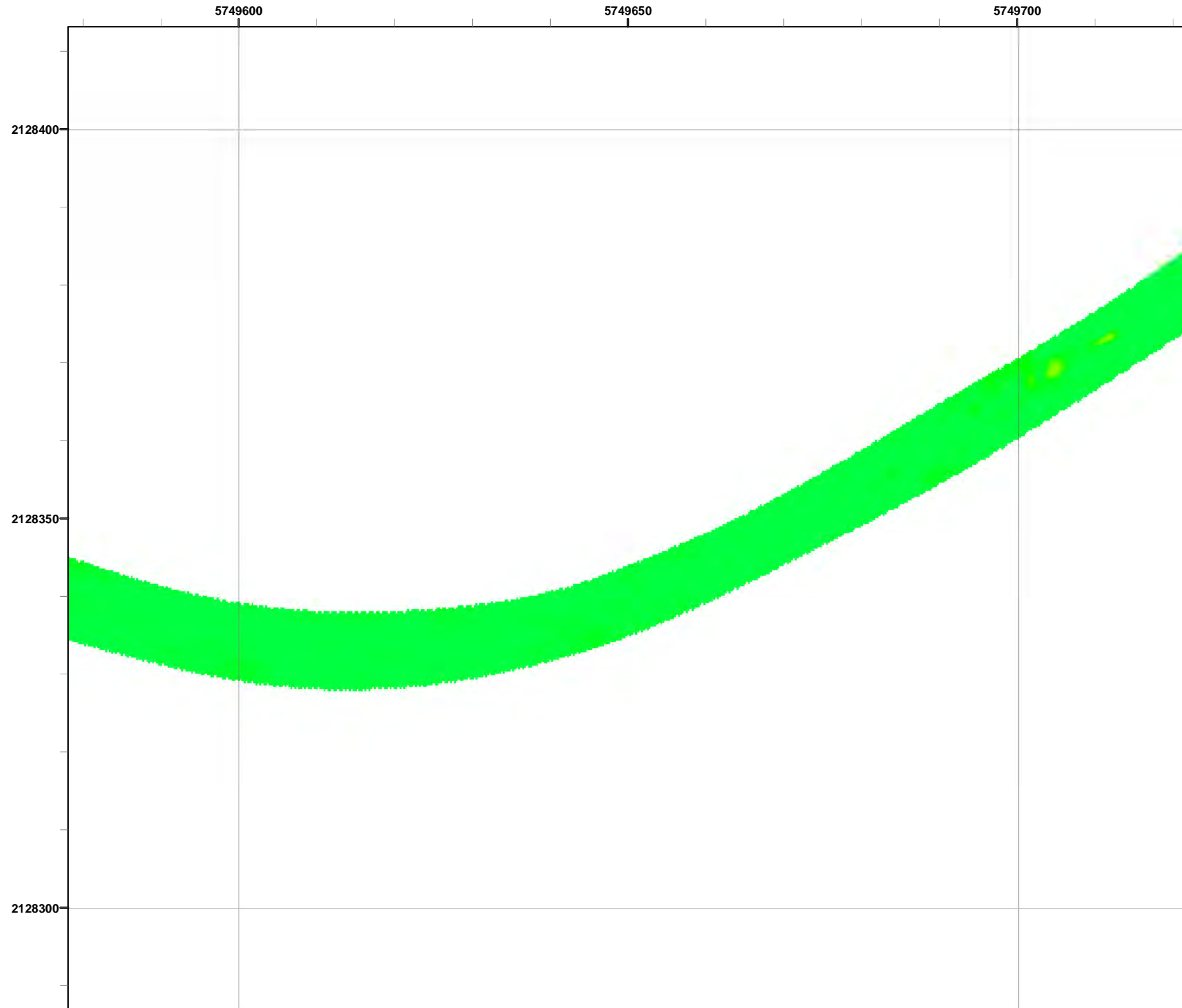


Parker Flats MRA
50mV QC-2 DGM Surveys
Mapbook

FORA ESCA RP
Monterey County, California

Map F2A - 347

T:\Projects\Parker Flats\PF_TIP\PF_TIP_Mapbooks\2012_06_18_PF_50mV_QC-2_DGM_Mpbk.mxd - 5/30/2013 @ 12:51:46 AM

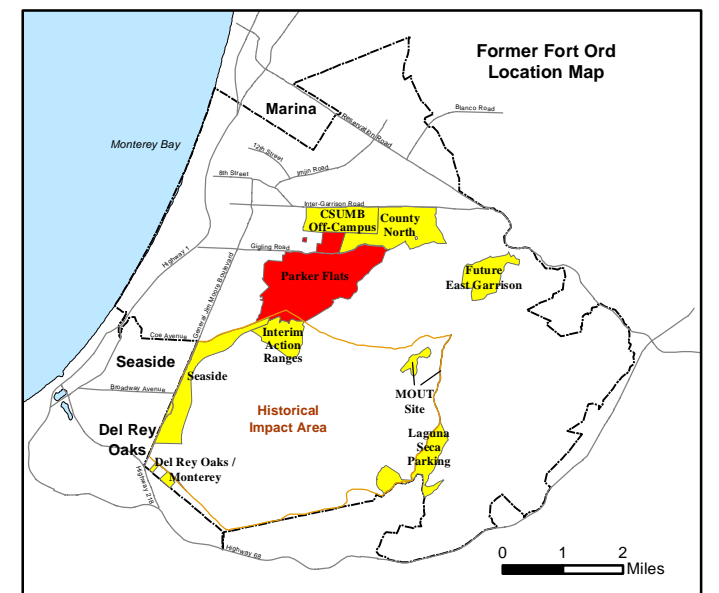
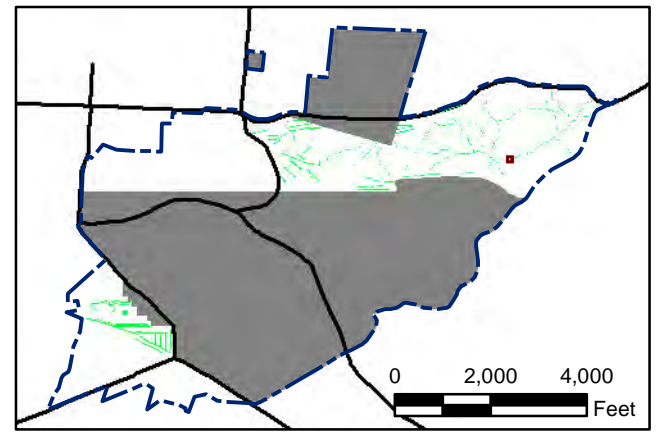


Legend

- Target Location
- Parker Flats Munitions Response Area
- Major Road
- Phase I Removal Action Area Completed by Army


Response
50 milliVolts (mV)

5.1	20.5	41.0	61.5	82.1	102.6	128.2	153.8	179.5
-----	------	------	------	------	-------	-------	-------	-------



State Plane California IV, NAD 1983 (U.S. Survey Foot)

0 15 30 Feet

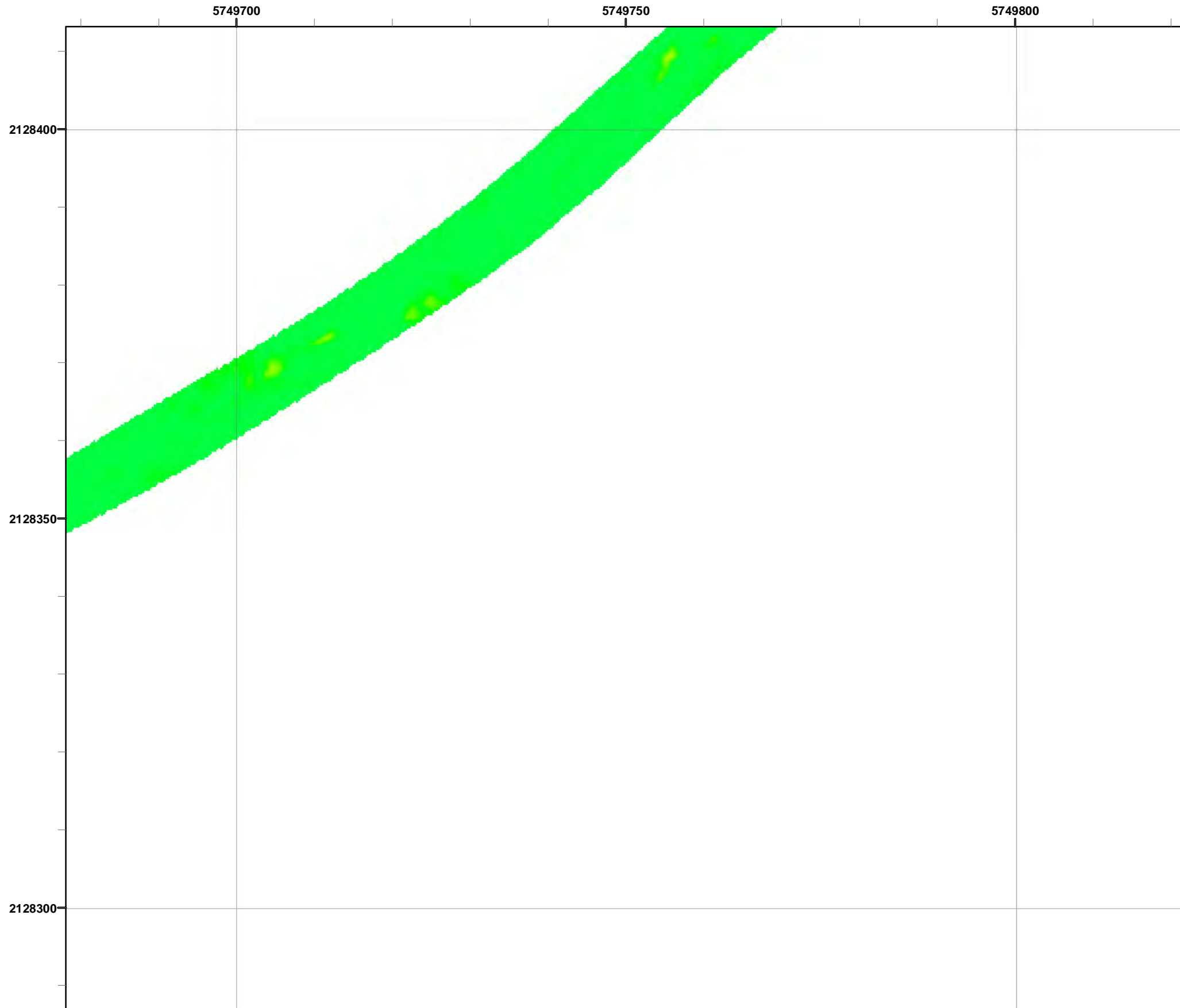


Parker Flats MRA
50mV QC-2 DGM Surveys
Mapbook

FORA ESCA RP
Monterey County, California

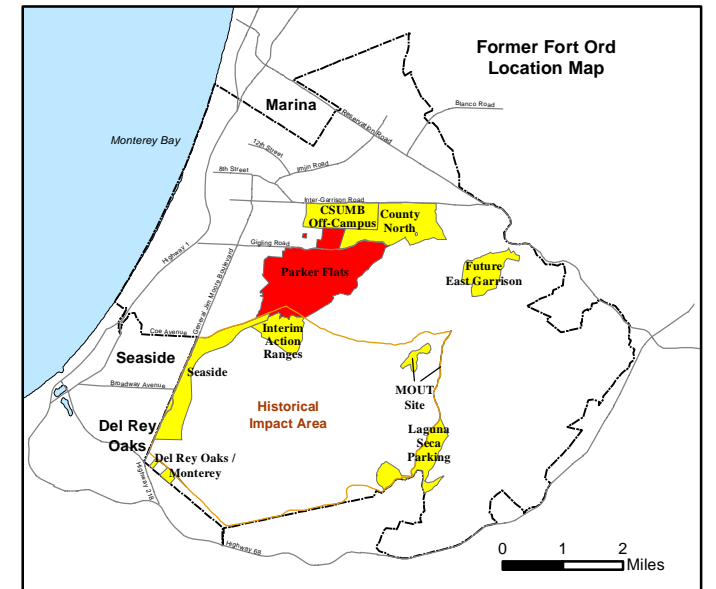
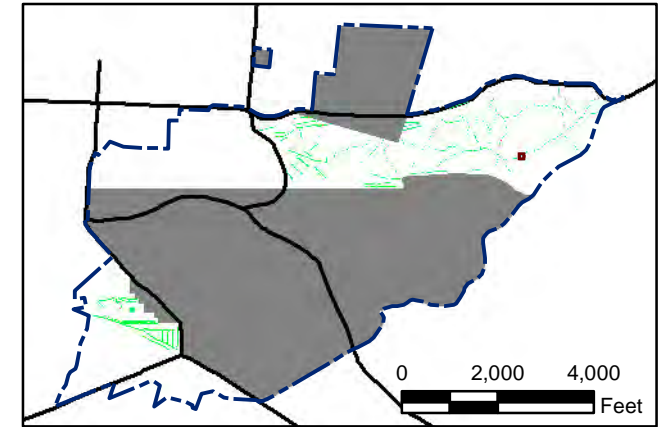
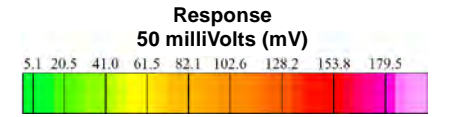
Map F2A - 348

T:\Projects\Parker Flats\PF_TIP\PF_TIP_Mapbooks\2012_06_18_Pf_50mV_QC-2_DGM_Mpbk.mxd - 5/30/2013 @ 12:51:46 AM



Grid C3G5D3

- Legend**
- 3000 Target Location
 - ▬ Parker Flats Munitions Response Area
 - ▬ Major Road
 - Phase I Removal Action Area Completed by Army



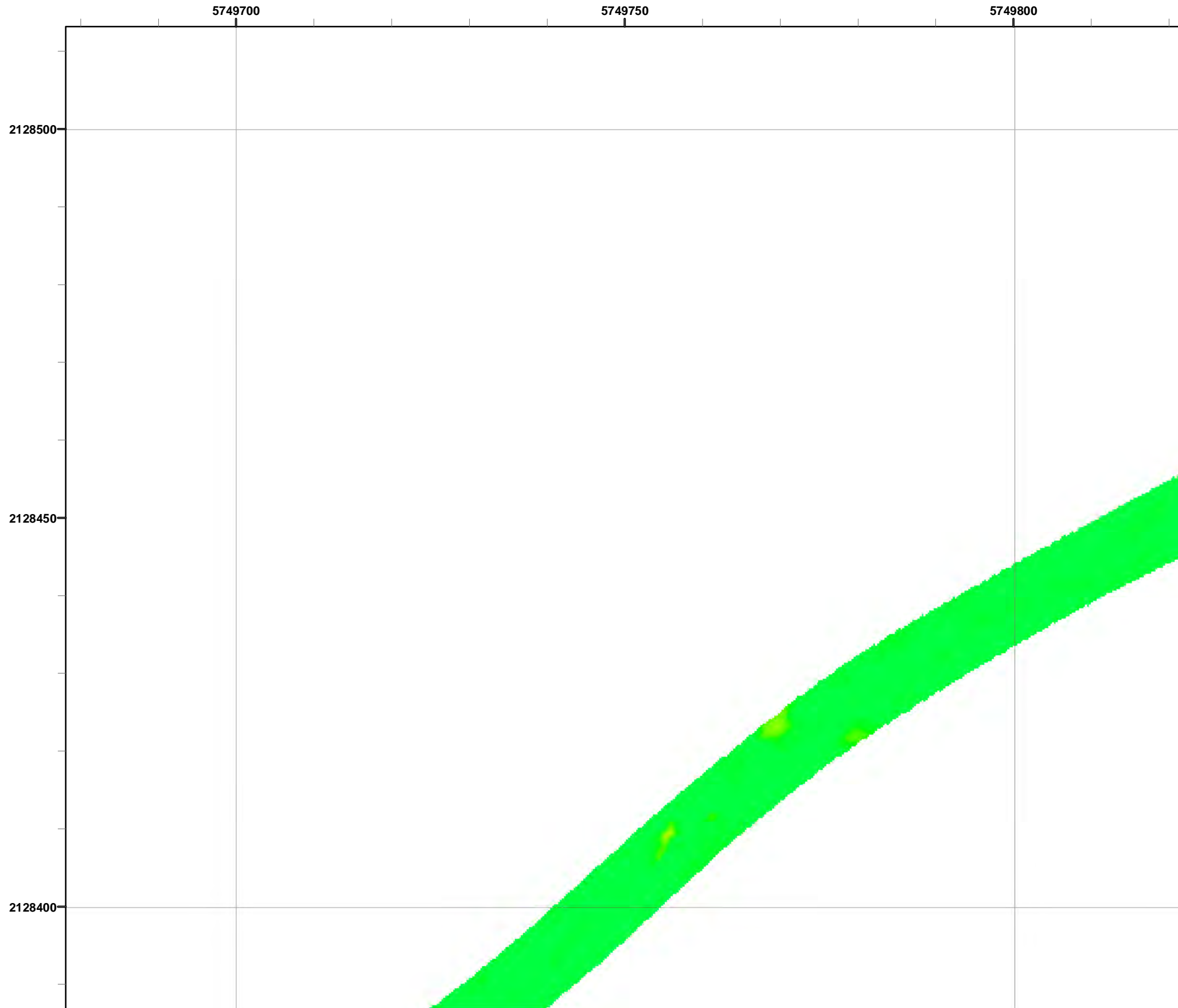
State Plane California IV, NAD 1983 (U.S. Survey Foot)



Parker Flats MRA
50mV QC-2 DGM Surveys
Mapbook

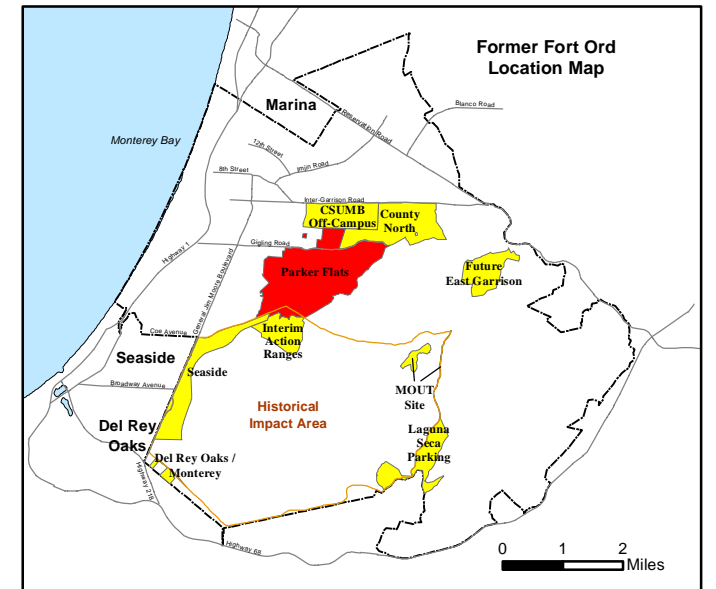
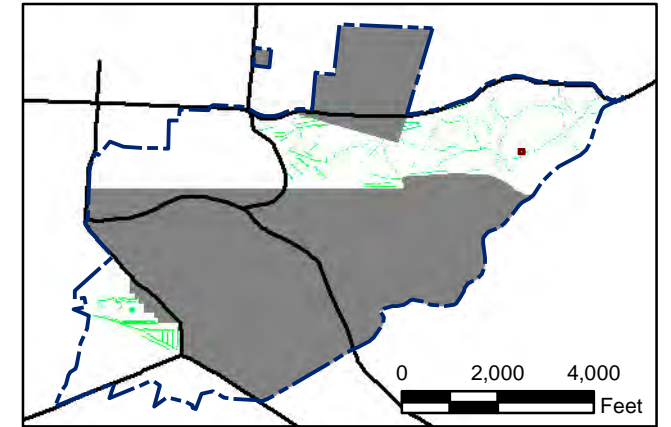
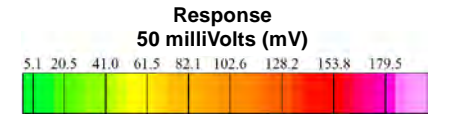
FORA ESCA RP
Monterey County, California

T:\Projects\Parker Flats\PF_TIP\PF_TIP_Mapbooks\2012_06_18_PF_50mV_QC-2_DGM_Mpbk.mxd - 5/30/2013 @ 12:51:46 AM



Grid C3G5E3

- Legend**
- 3000 Target Location
 - ▬ Parker Flats Munitions Response Area
 - ▬ Major Road
 - Phase I Removal Action Area Completed by Army



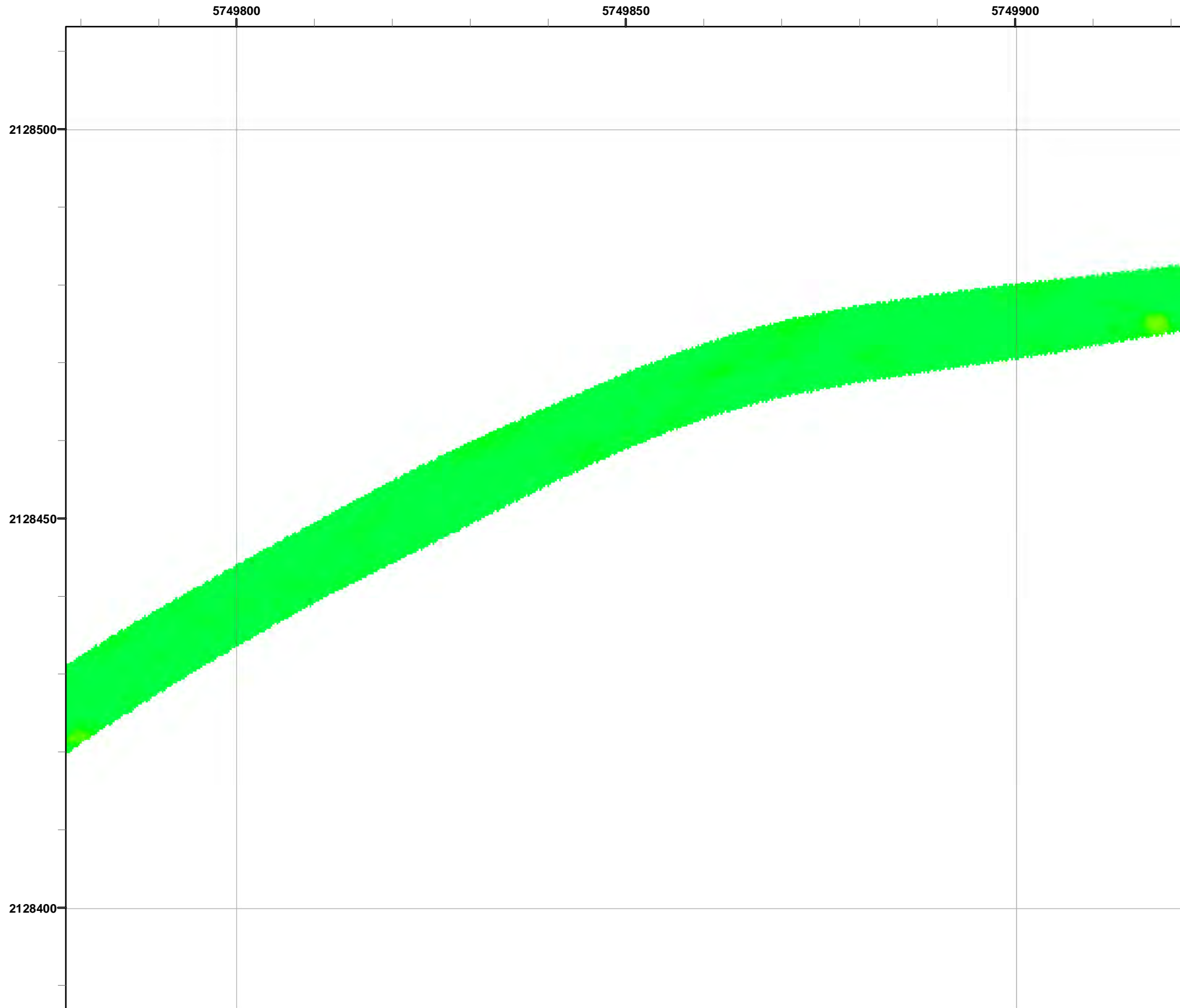
State Plane California IV, NAD 1983 (U.S. Survey Foot)



Parker Flats MRA
50mV QC-2 DGM Surveys
Mapbook

FORA ESCA RP
Monterey County, California

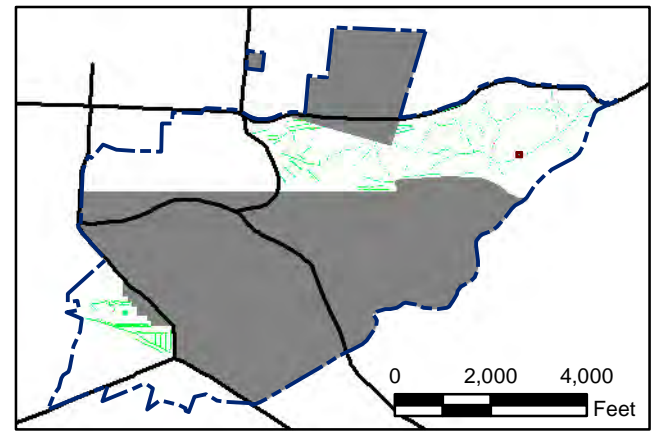
T:\Projects\Parker Flats\PF_TIP\PF_TIP_Mapbooks\2012_06_18_PF_50mV_QC-2_DGM_Mpbk.mxd - 5/30/2013 @ 12:51:46 AM



Legend

3000
 ● Target Location
 ■ Parker Flats Munitions Response Area
 — Major Road
 ■ Phase I Removal Action Area Completed by Army

Response
 50 millivolts (mV)
 5.1 20.5 41.0 61.5 82.1 102.6 128.2 153.8 179.5



State Plane California IV, NAD 1983 (U.S. Survey Foot)

0 15 30 Feet

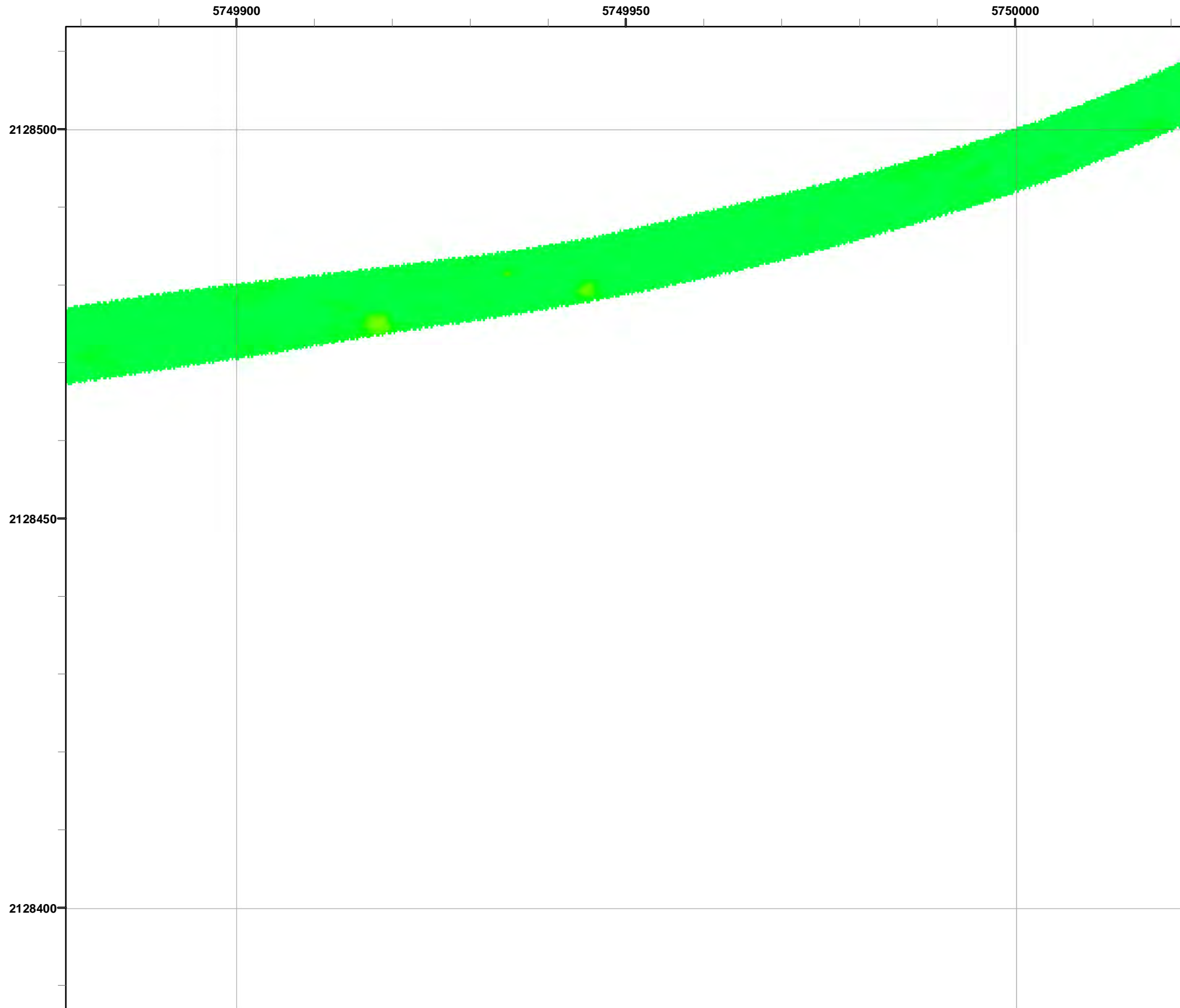


Parker Flats MRA
50mV QC-2 DGM Surveys
Mapbook

FORA ESCA RP
 Monterey County, California

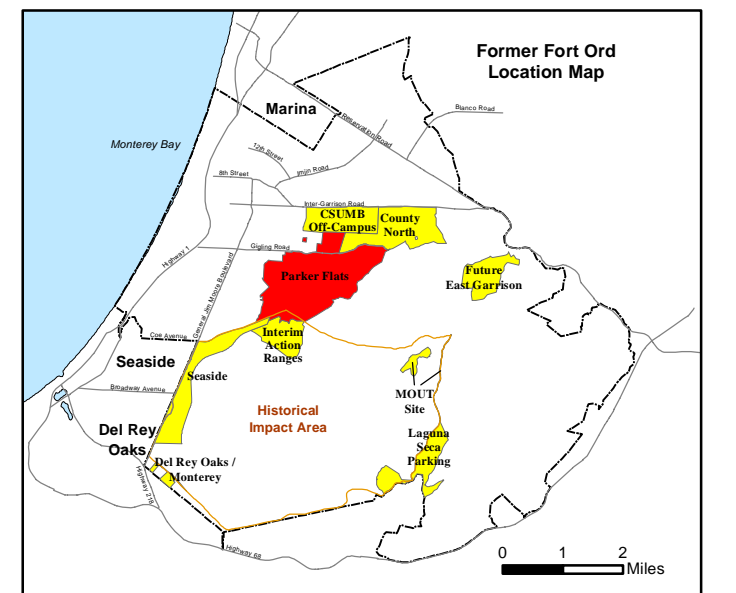
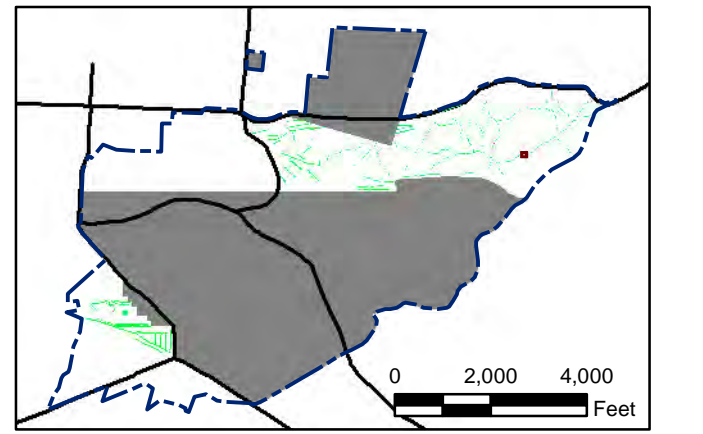
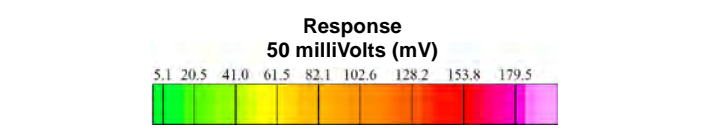
Map F2A - 351

T:\Projects\Parker Flats\PF_TIP\PF_TIP_Mapbooks\2012_06_18_PF_50mV_QC-2_DGM_Mpbk.mxd - 5/30/2013 @ 12:51:46 AM



Grid C3G5E5

- Legend**
- 3000 Target Location
 - ▬ Parker Flats Munitions Response Area
 - ▬ Major Road
 - Phase I Removal Action Area Completed by Army



State Plane California IV, NAD 1983 (U.S. Survey Foot)




Parker Flats MRA
50mV QC-2 DGM Surveys
Mapbook

FORA ESCA RP
Monterey County, California

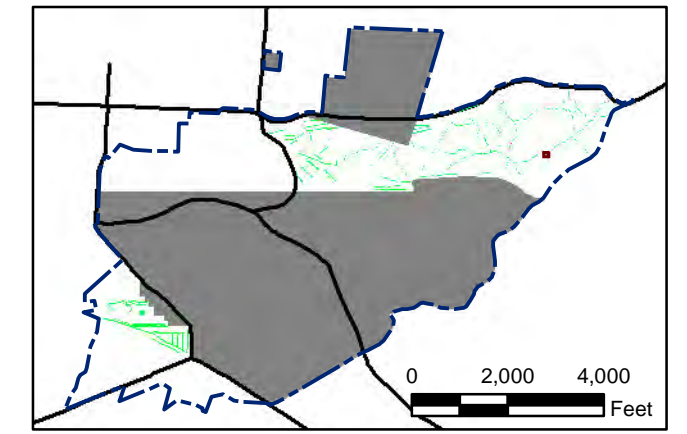
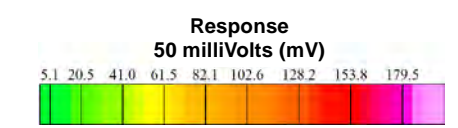
Map F2A - 352

T:\Projects\Parker Flats\PF_TIP\PF_TIP_Mapbooks\2012_06_18_Pf_50mV_QC-2_DGM_Mpbk.mxd - 5/30/2013 @ 12:51:46 AM



Grid C3G5E6

- Legend**
- 3000 Target Location
 - ▬ Parker Flats Munitions Response Area
 - ▬ Major Road
 - Phase I Removal Action Area Completed by Army



State Plane California IV, NAD 1983 (U.S. Survey Foot)

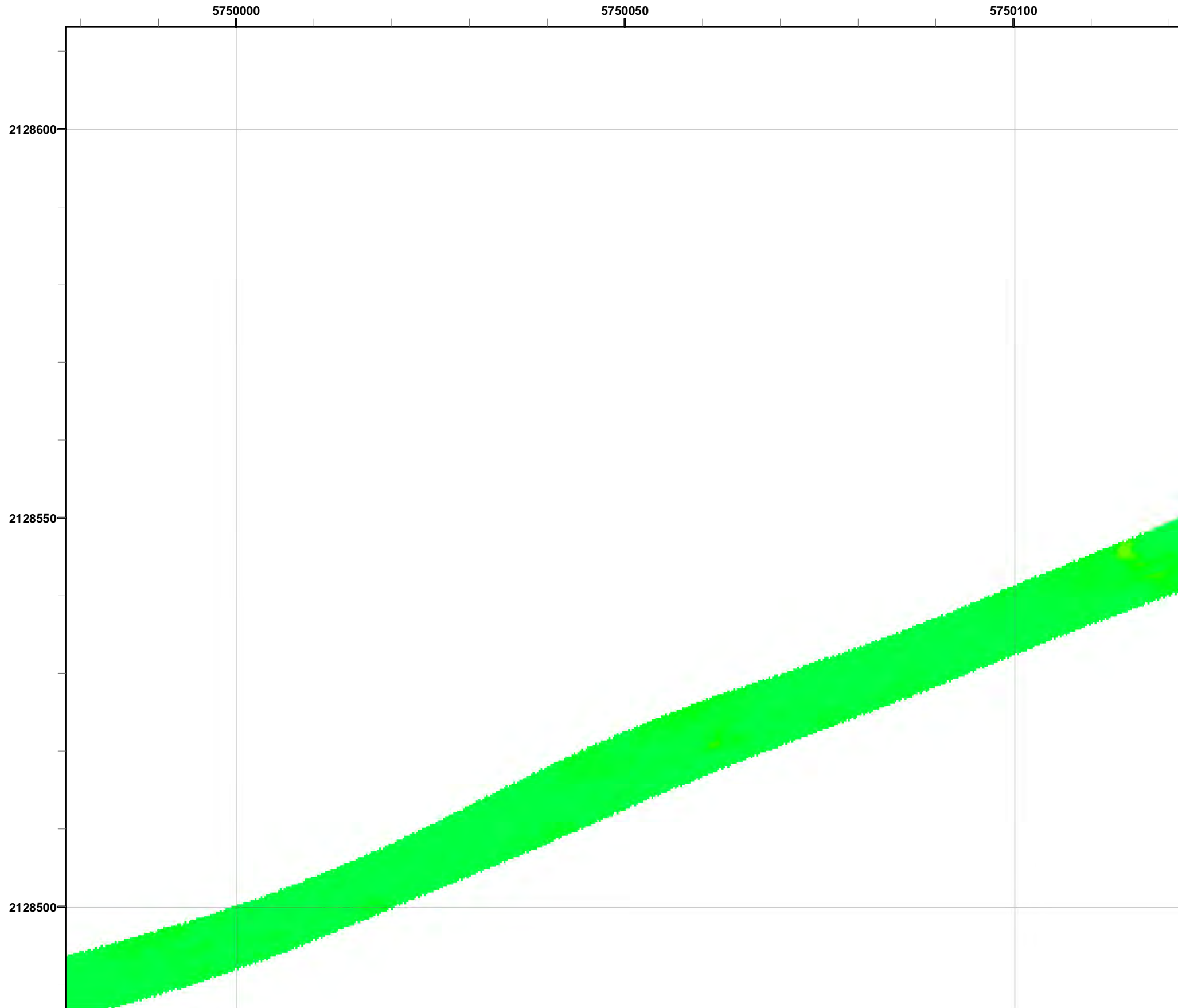


Parker Flats MRA
50mV QC-2 DGM Surveys
Mapbook

FORA ESCA RP
Monterey County, California

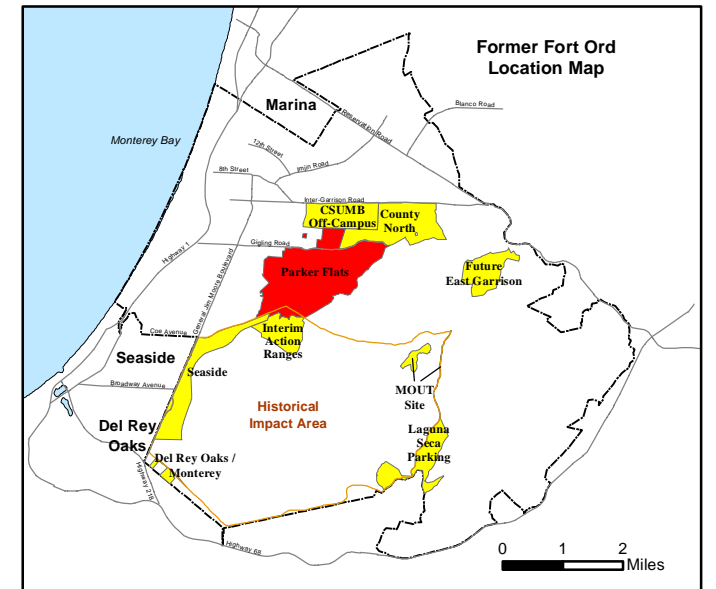
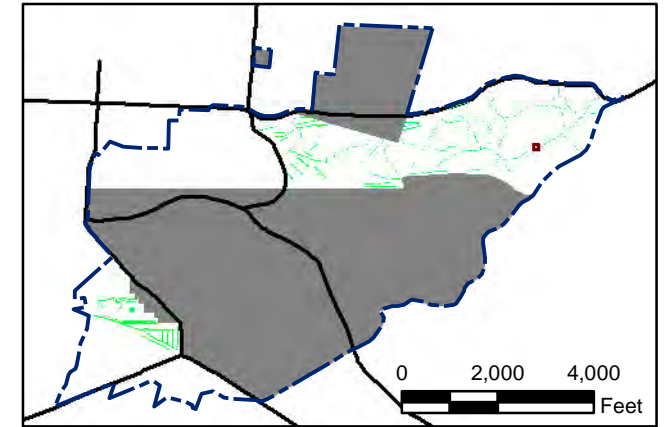
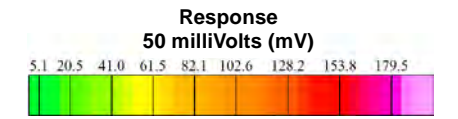
Map F2A - 353

T:\Projects\Parker Flats\PF_TIP\PF_TIP_Mapbooks\2012_06_18_PF_50mV_QC-2_DGM_Mpbk.mxd - 5/30/2013 @ 12:51:46 AM




Grid C3G5F6

- Legend**
- 3000 Target Location
 - ▬ Parker Flats Munitions Response Area
 - ▬ Major Road
 - Phase I Removal Action Area Completed by Army



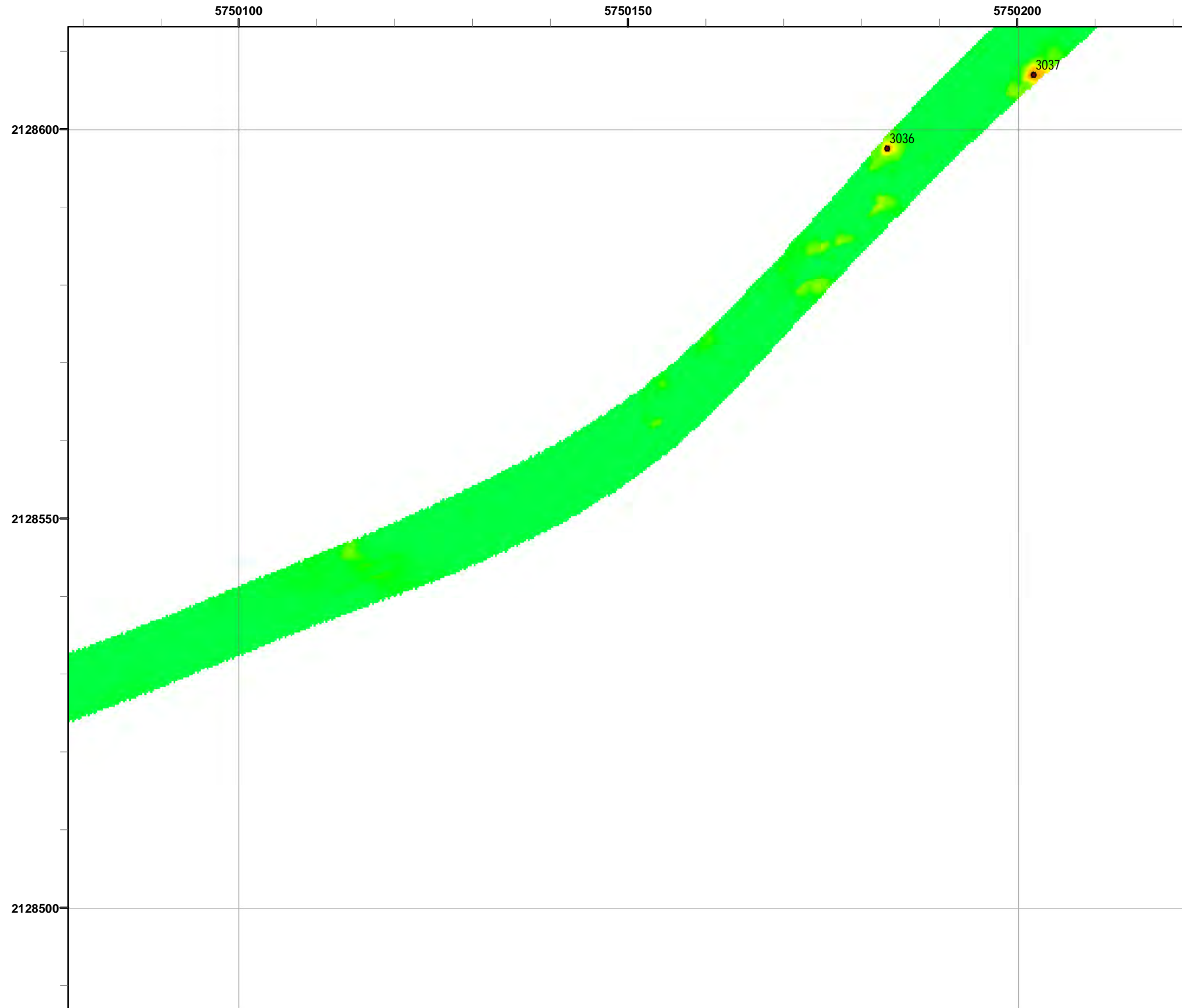
State Plane California IV, NAD 1983 (U.S. Survey Foot)



**Parker Flats MRA
50mV QC-2 DGM Surveys
Mapbook**

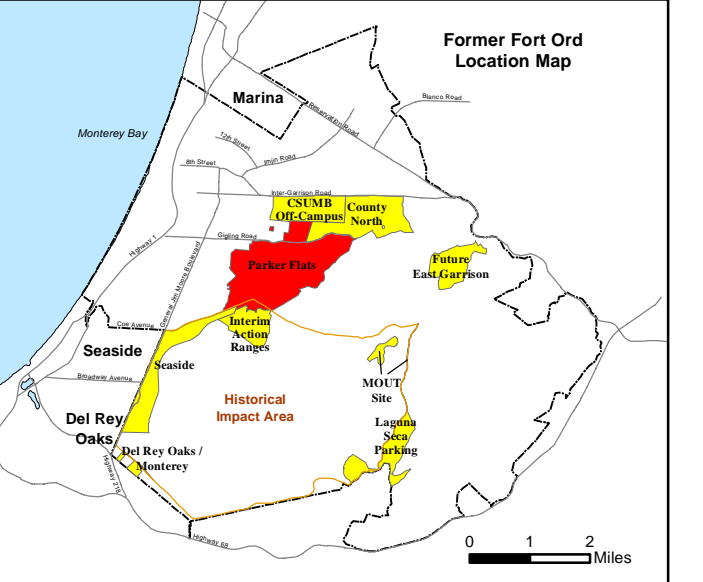
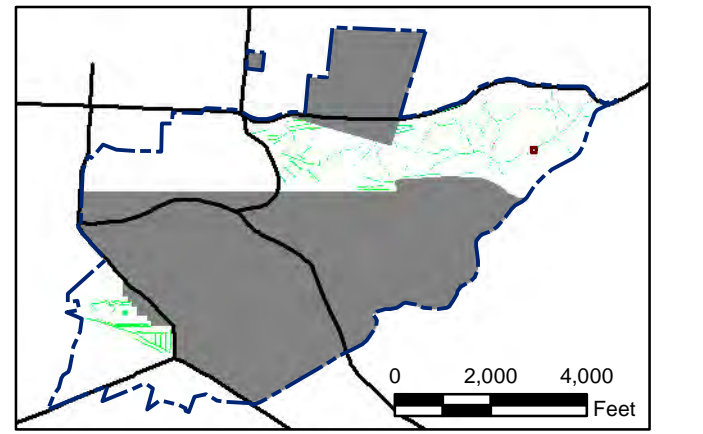
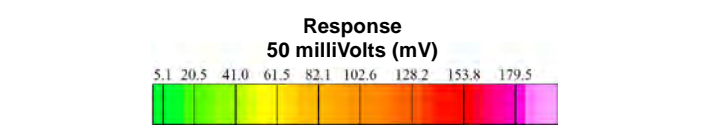
FORA ESCA RP
Monterey County, California

T:\Projects\Parker Flats\PF_TIP\PF_TIP_Mapbooks\2012_06_18_PF_50mV_QC-2_DGM_Mpbk.mxd - 5/30/2013 @ 12:51:46 AM




Grid C3G5F7

- Legend**
- 3000 Target Location
 - ▬ Parker Flats Munitions Response Area
 - ▬ Major Road
 - Phase I Removal Action Area Completed by Army



State Plane California IV, NAD 1983 (U.S. Survey Foot)



Parker Flats MRA
50mV QC-2 DGM Surveys
Mapbook

FORA ESCA RP
Monterey County, California

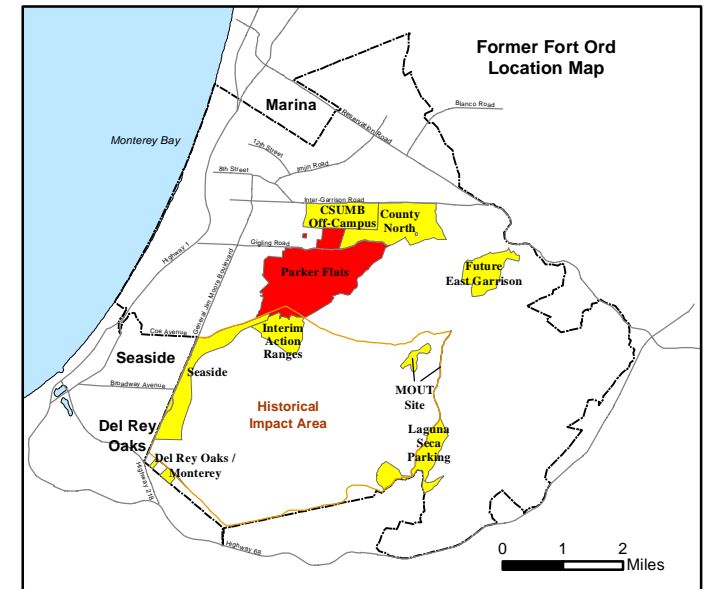
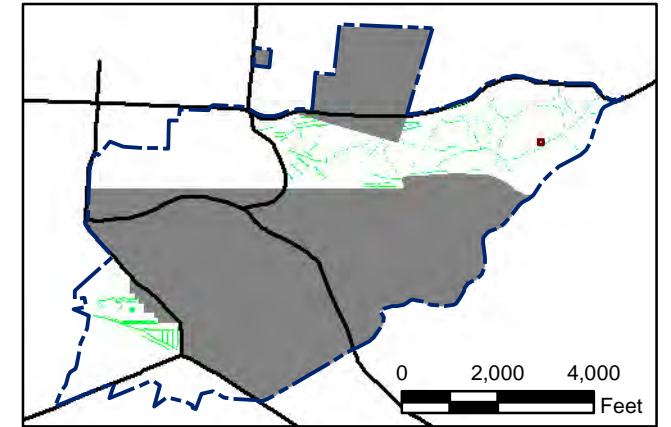
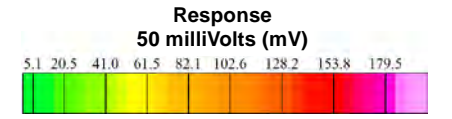
Map F2A - 355

T:\Projects\Parker Flats\PF_TIP\PF_TIP_Mapbooks\2012_06_18_PF_50mV_QC-2_DGM_Mpbk.mxd - 5/30/2013 @ 12:51:46 AM




Grid C3G5G7

- Legend**
- 3000 Target Location
 - ▬ Parker Flats Munitions Response Area
 - ▬ Major Road
 - Phase I Removal Action Area Completed by Army



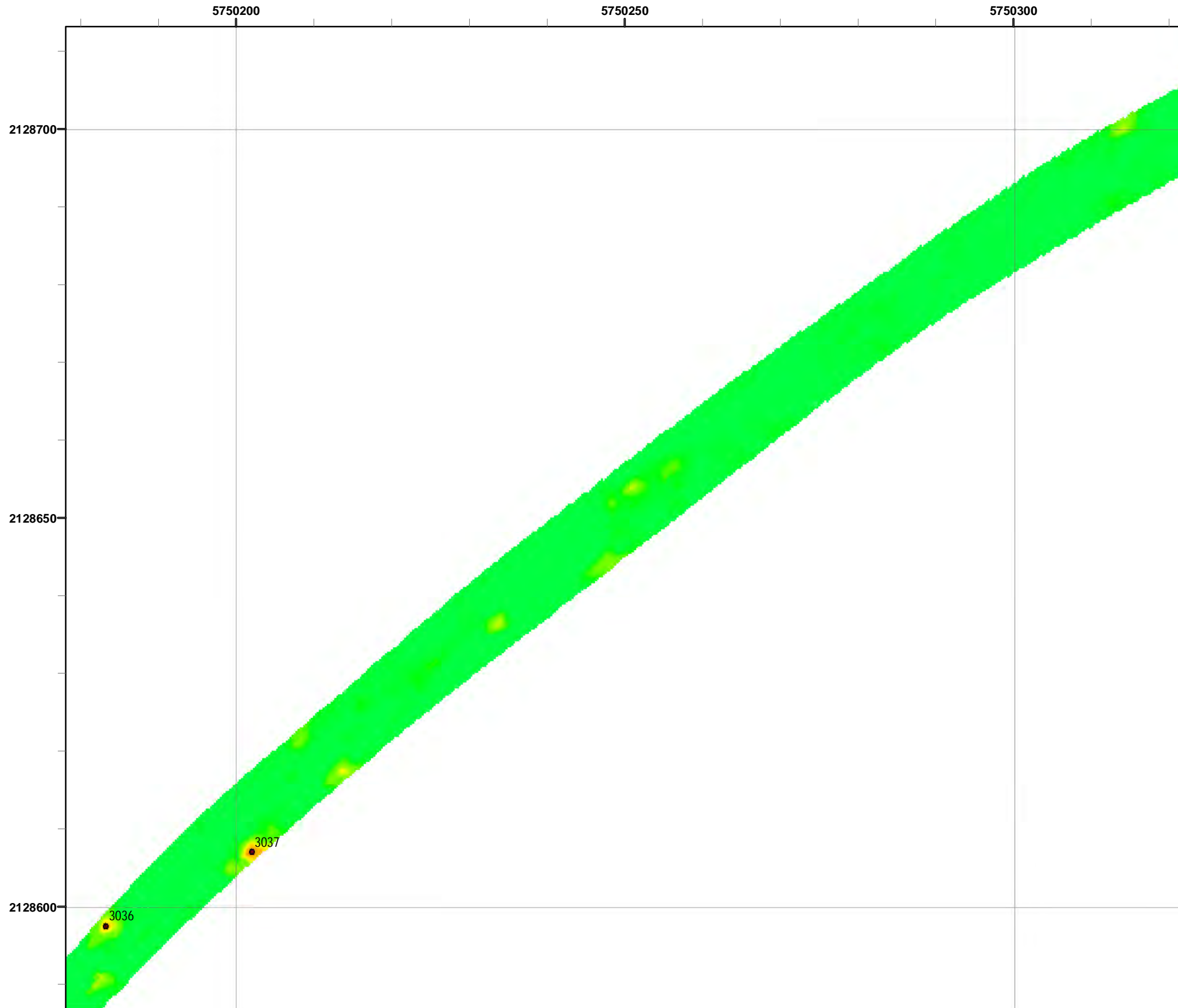
State Plane California IV, NAD 1983 (U.S. Survey Foot)



Parker Flats MRA
50mV QC-2 DGM Surveys
Mapbook

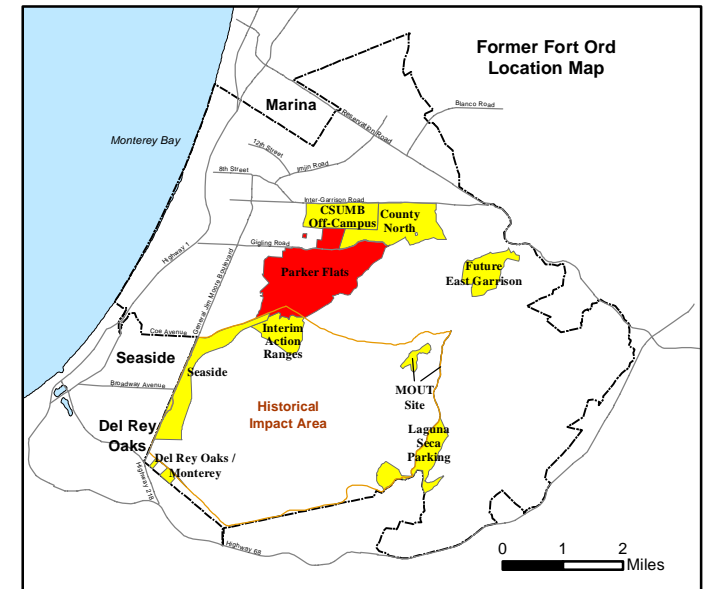
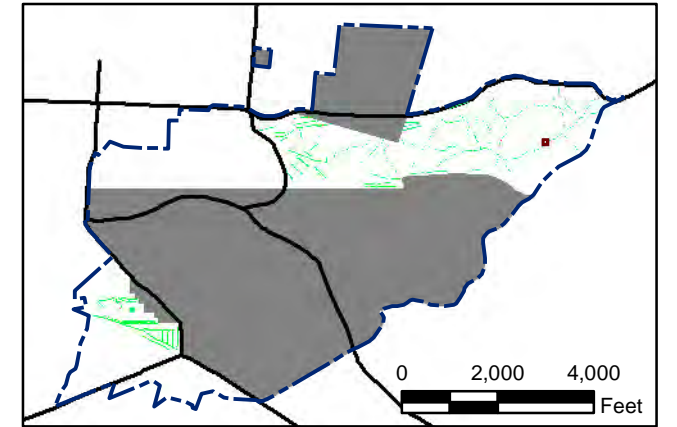
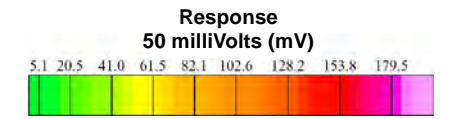
FORA ESCA RP
Monterey County, California

T:\Projects\Parker Flats\PF_TIP\PF_TIP_Mapbooks\2012_06_18_Pf_50mV_QC-2_DGM_Mpbk.mxd - 5/30/2013 @ 12:51:46 AM



Grid C3G5G8

- Legend**
- 3000 Target Location
 - ▬ Parker Flats Munitions Response Area
 - ▬ Major Road
 - Phase I Removal Action Area Completed by Army



State Plane California IV, NAD 1983 (U.S. Survey Foot)

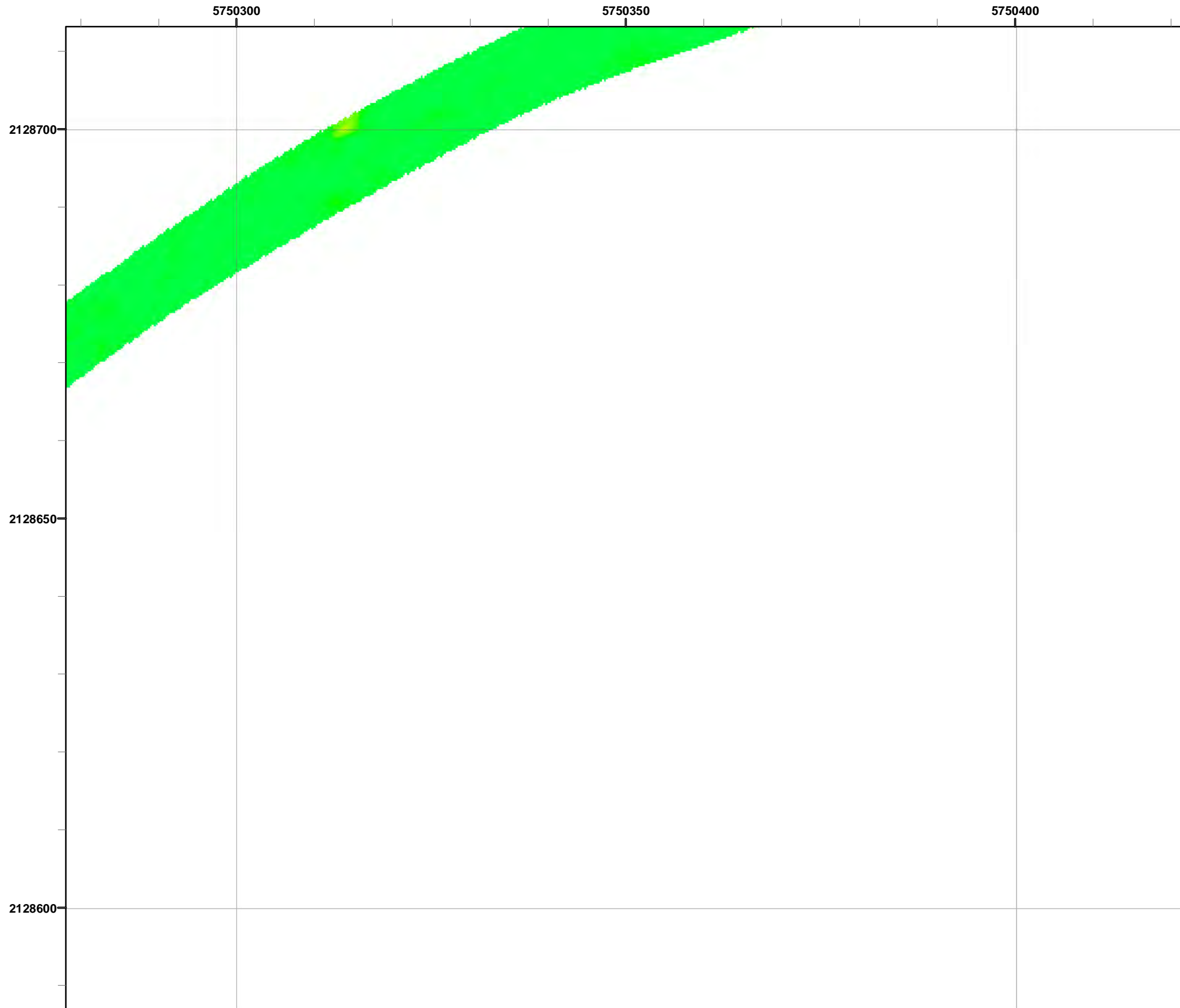


Parker Flats MRA
50mV QC-2 DGM Surveys
Mapbook

FORA ESCA RP
Monterey County, California

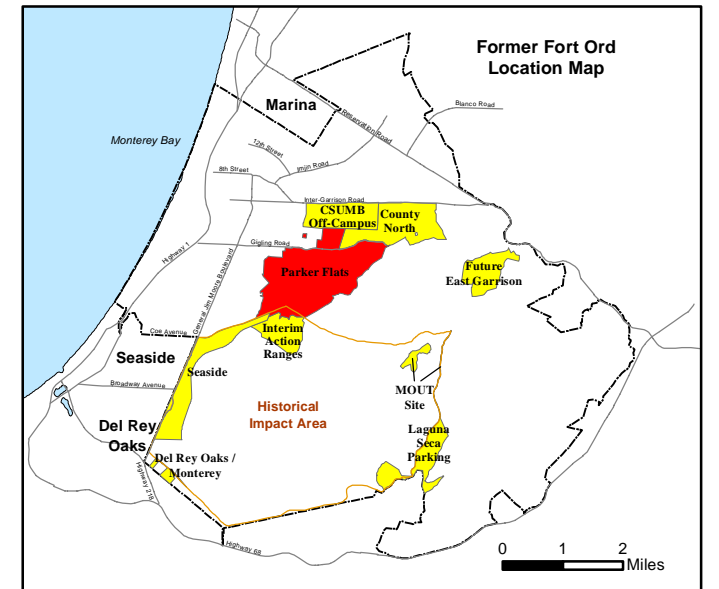
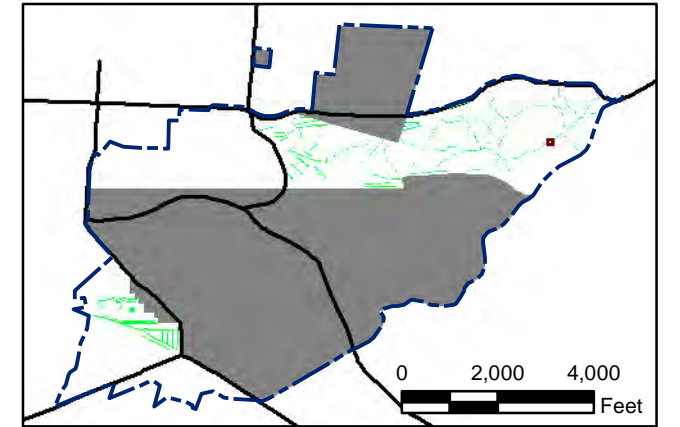
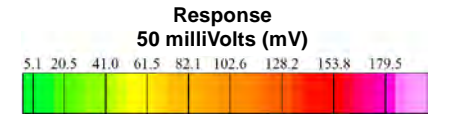
Map F2A - 357

T:\Projects\Parker Flats\PF_TIP\PF_TIP_Mapbooks\2012_06_18_PF_50mV_QC-2_DGM_Mpbk.mxd - 5/30/2013 @ 12:51:46 AM



Grid C3G5G9

- Legend**
- 3000 Target Location
 - ▬ Parker Flats Munitions Response Area
 - ▬ Major Road
 - Phase I Removal Action Area Completed by Army



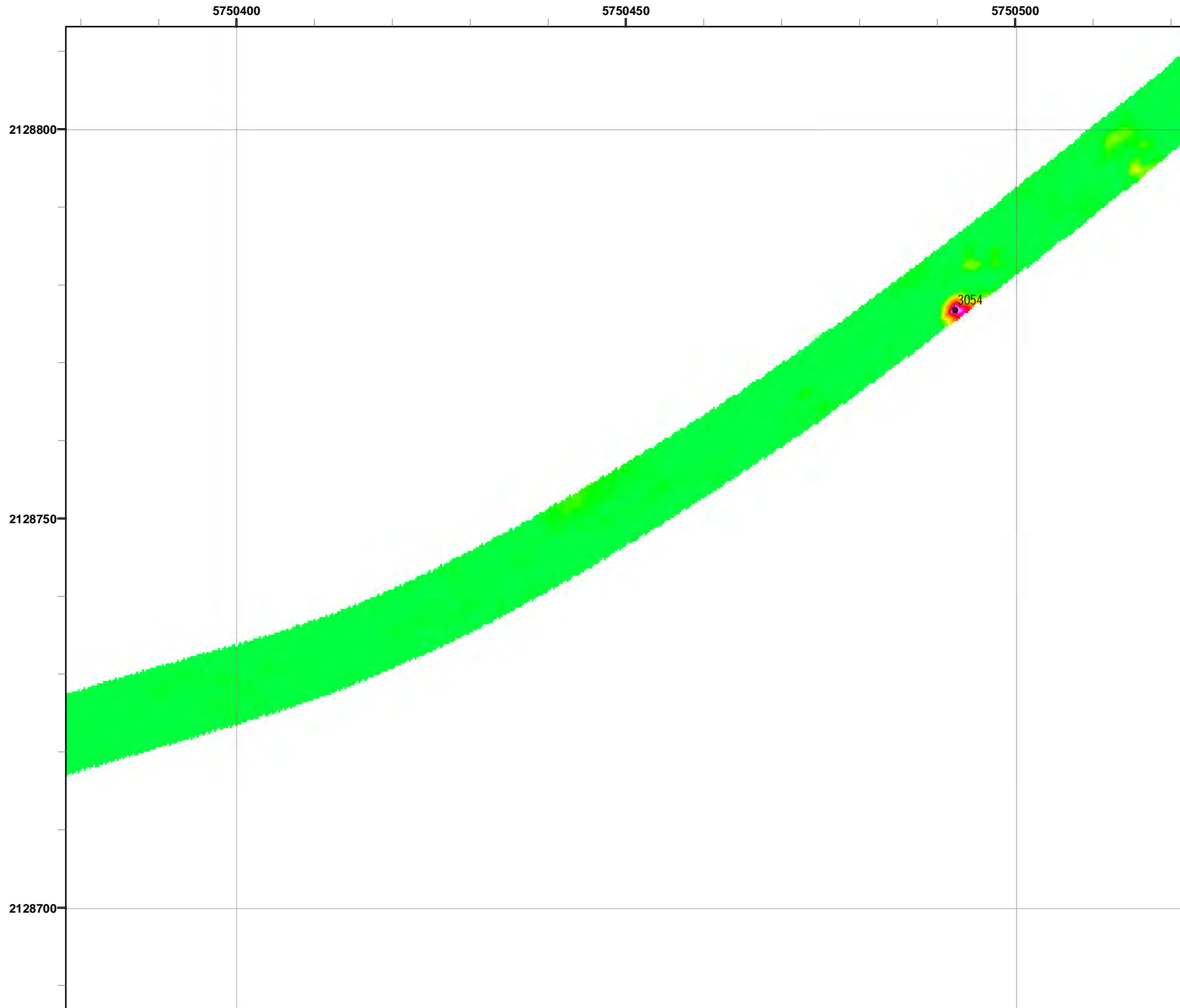
State Plane California IV, NAD 1983 (U.S. Survey Foot)



Parker Flats MRA
50mV QC-2 DGM Surveys
Mapbook

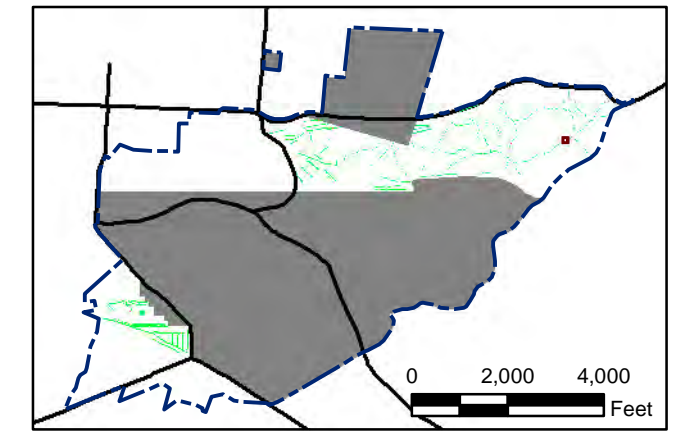
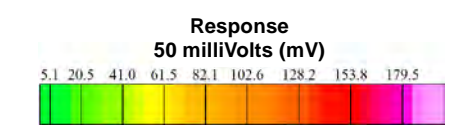
FORA ESCA RP
Monterey County, California

T:\Projects\Parker Flats\PF_TIP\PF_TIP_Mapbooks\2012_06_18_Pf_50mV_QC-2_DGM_Mpbk.mxd - 5/30/2013 @ 12:51:46 AM



Grid C3G5H0

- Legend**
- 3000 Target Location
 - ▬ Parker Flats Munitions Response Area
 - ▬ Major Road
 - Phase I Removal Action Area Completed by Army



State Plane California IV, NAD 1983 (U.S. Survey Foot)

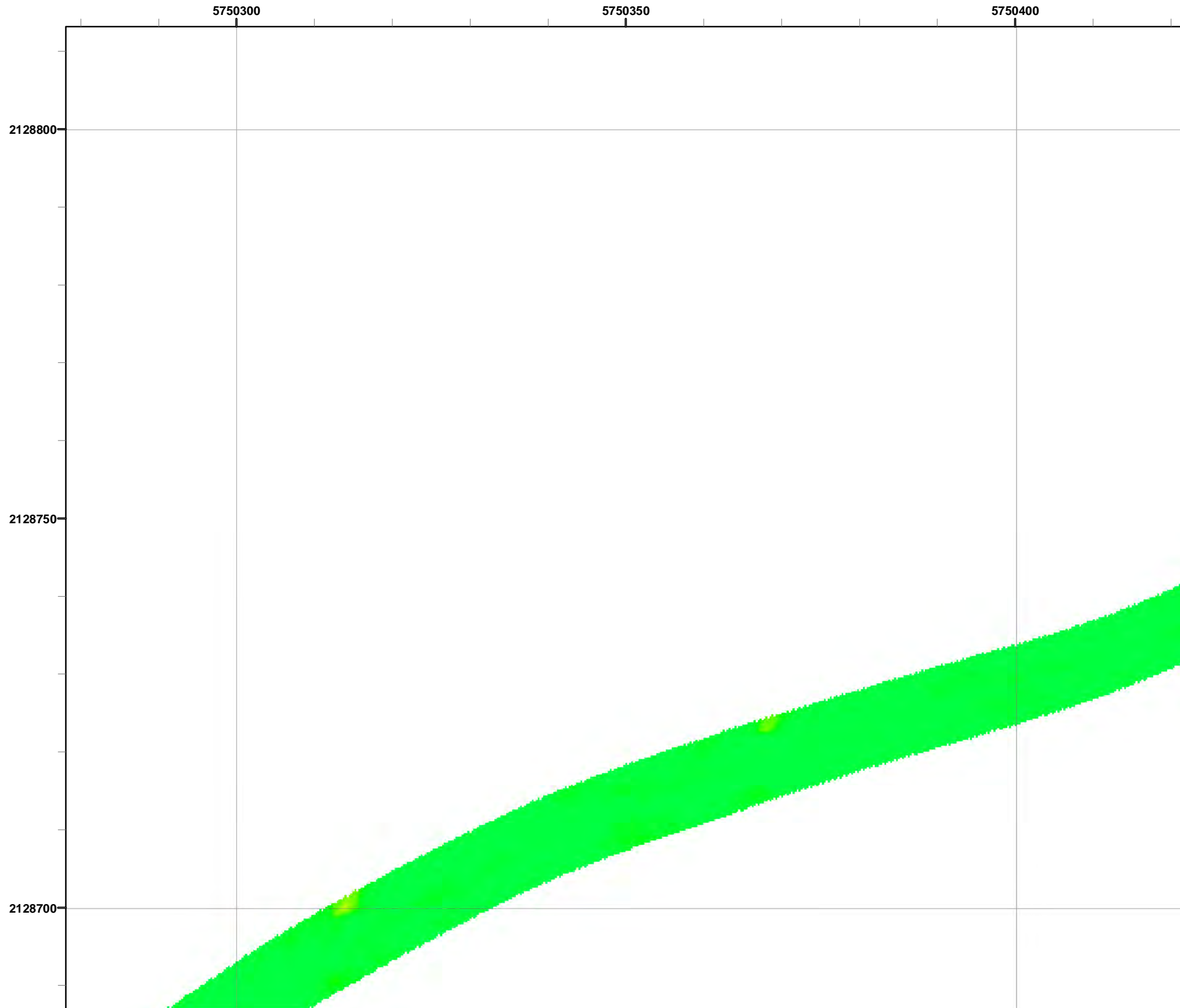


Parker Flats MRA
50mV QC-2 DGM Surveys
Mapbook

FORA ESCA RP
Monterey County, California

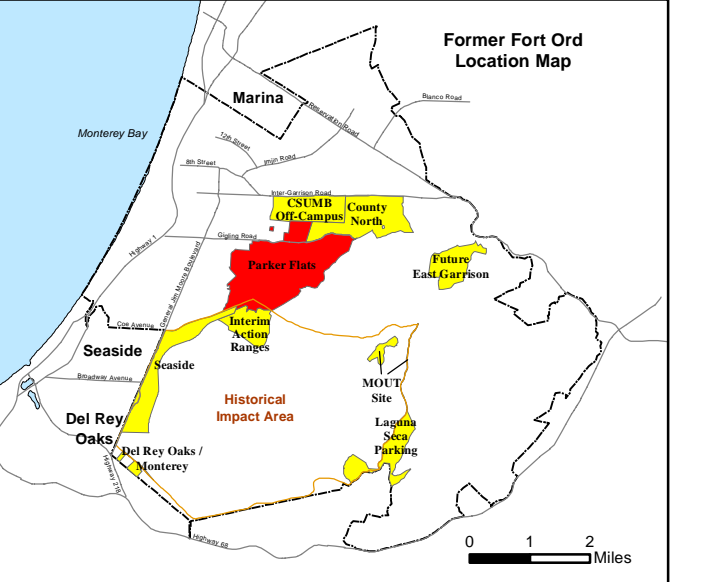
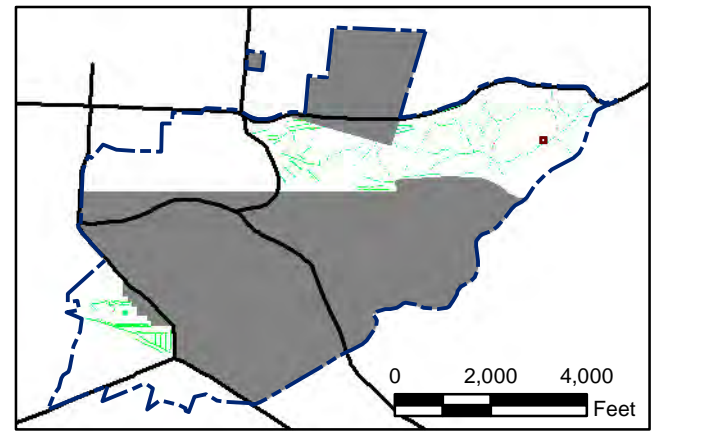
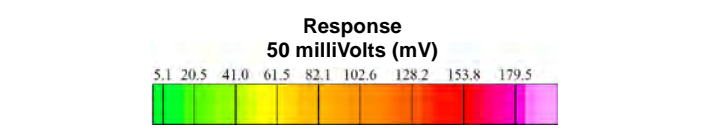
Map F2A - 359

T:\Projects\Parker Flats\PF_TIP\PF_TIP_Mapbooks\2012_06_18_PF_50mV_QC-2_DGM_Mpbk.mxd - 5/30/2013 @ 12:51:46 AM



Grid C3G5H9

- Legend**
- 3000 Target Location
 - ▬ Parker Flats Munitions Response Area
 - ▬ Major Road
 - Phase I Removal Action Area Completed by Army



State Plane California IV, NAD 1983 (U.S. Survey Foot)

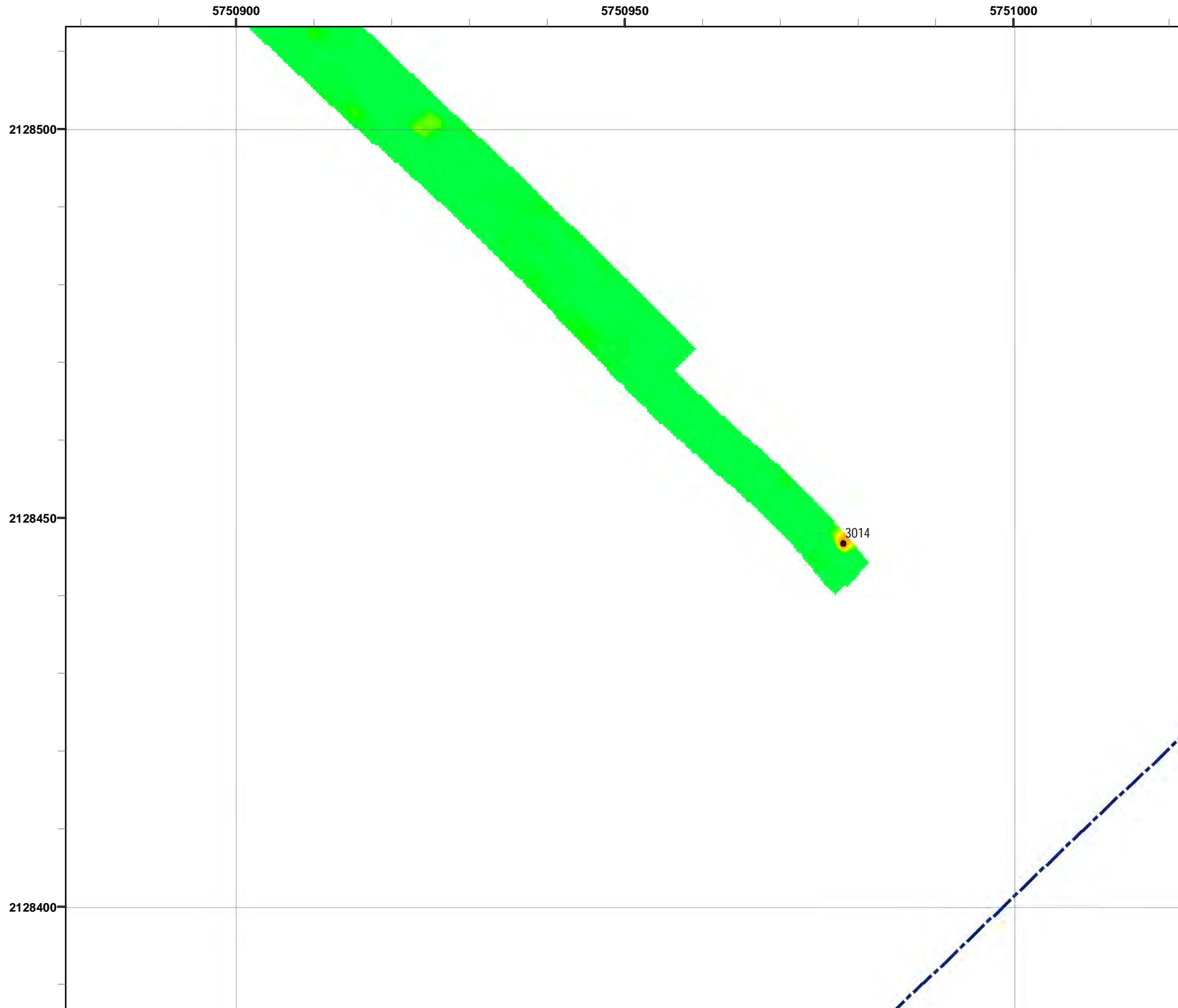


Parker Flats MRA
50mV QC-2 DGM Surveys
Mapbook

FORA ESCA RP
Monterey County, California

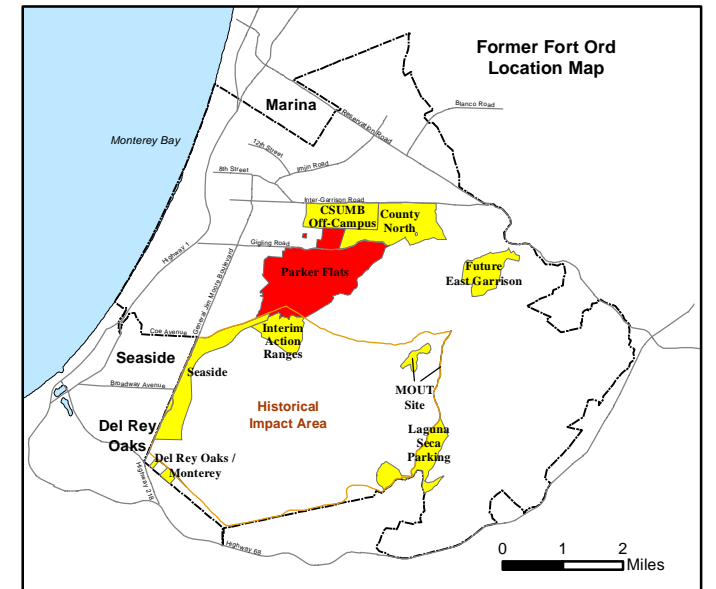
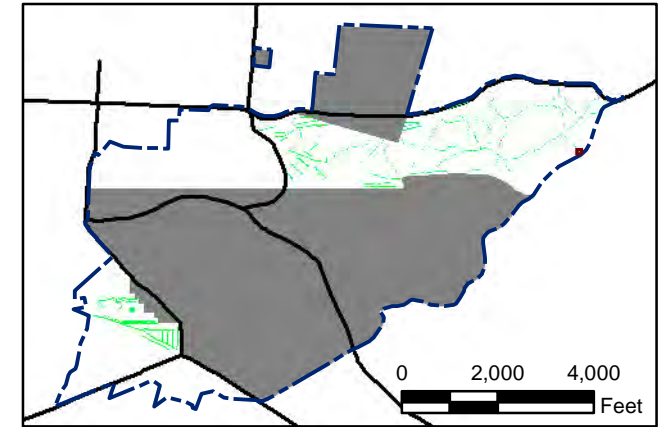
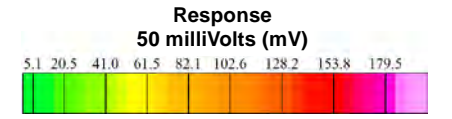
Map F2A - 360

T:\Projects\Parker Flats\PF_TIP\PF_TIP_Mapbooks\2012_06_18_PF_50mV_QC-2_DGM_Mpbk.mxd - 5/30/2013 @ 12:51:46 AM




Grid C3G6E5

- Legend**
- 3000 Target Location
 - Parker Flats Munitions Response Area
 - Major Road
 - Phase I Removal Action Area Completed by Army



State Plane California IV, NAD 1983 (U.S. Survey Foot)


0 15 30 Feet



Parker Flats MRA
50mV QC-2 DGM Surveys
Mapbook

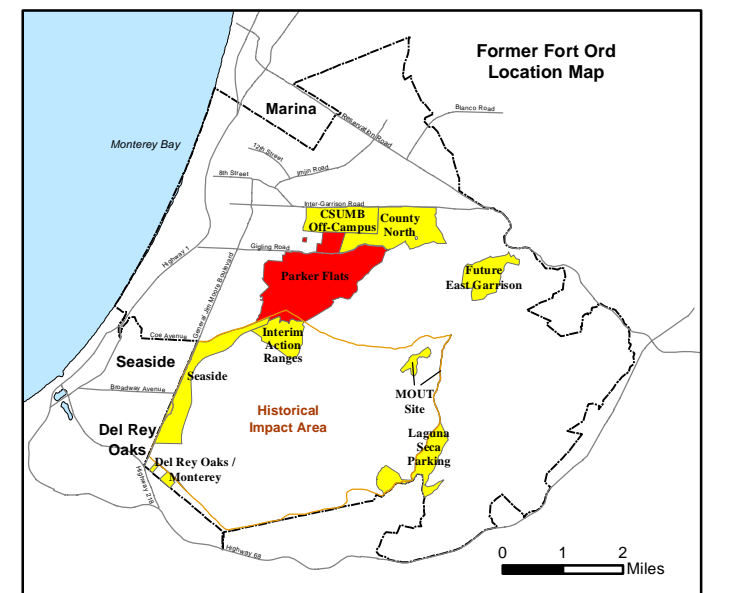
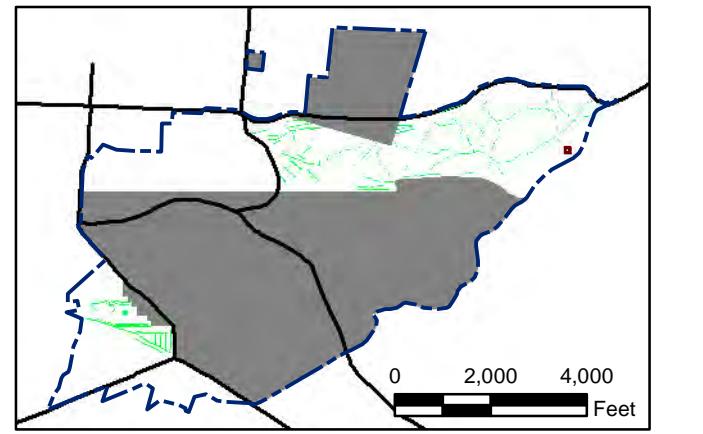
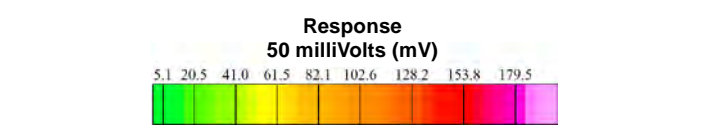
FORA ESCA RP
Monterey County, California

T:\Projects\Parker Flats\PF_TIP\PF_TIP_Mapbooks\2012_06_18_Pf_50mV_QC-2_DGM_Mpbk.mxd - 5/30/2013 @ 12:51:46 AM



Grid C3G6F4

- Legend**
- 3000 Target Location
 - ▬ Parker Flats Munitions Response Area
 - ▬ Major Road
 - Phase I Removal Action Area Completed by Army



State Plane California IV, NAD 1983 (U.S. Survey Foot)

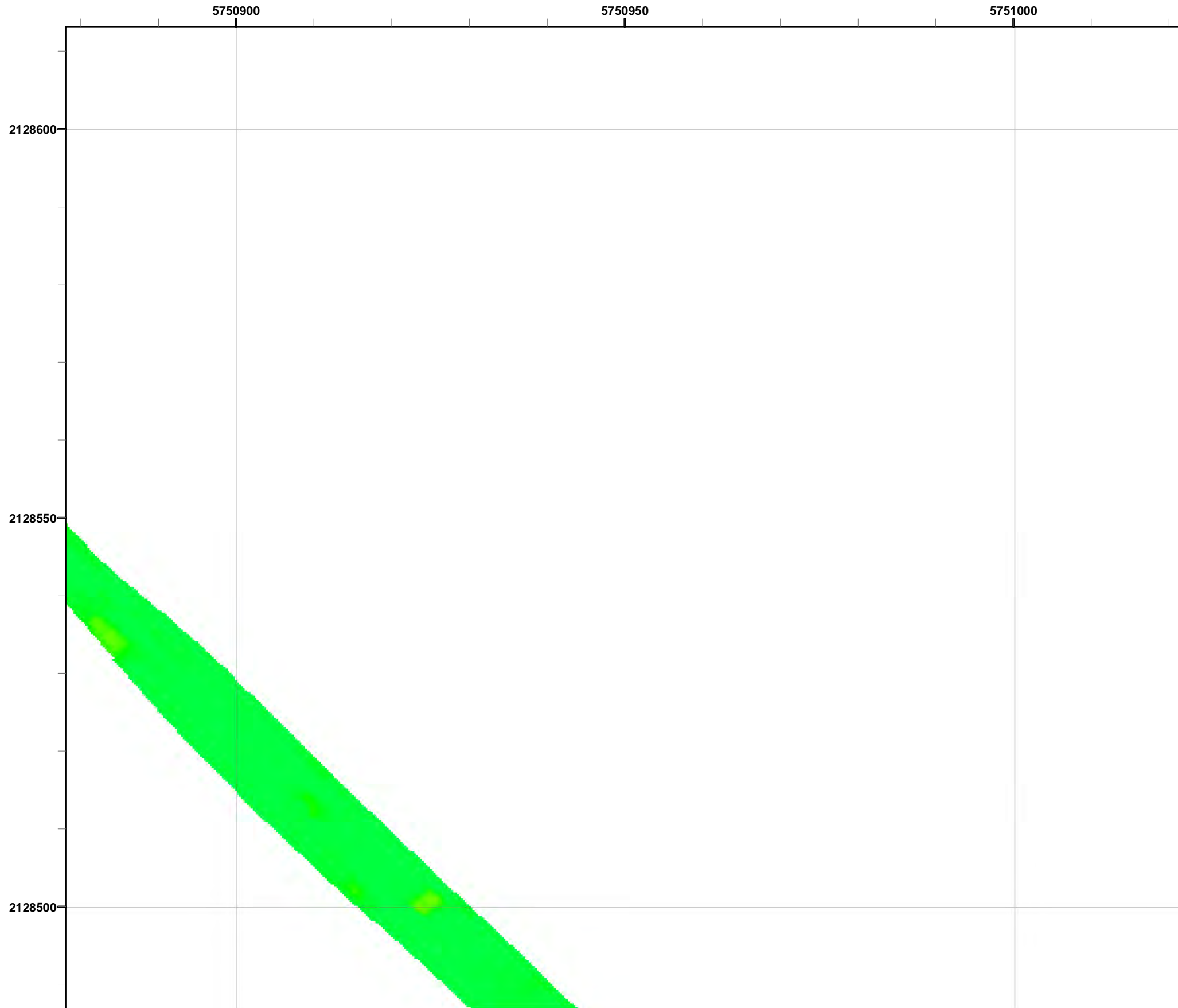


Parker Flats MRA
50mV QC-2 DGM Surveys
Mapbook

FORA ESCA RP
Monterey County, California

Map F2A - 362

T:\Projects\Parker Flats\PF_TIP\PF_TIP_Mapbooks\2012_06_18_PF_50mV_QC-2_DGM_Mpbk.mxd - 5/30/2013 @ 12:51:46 AM

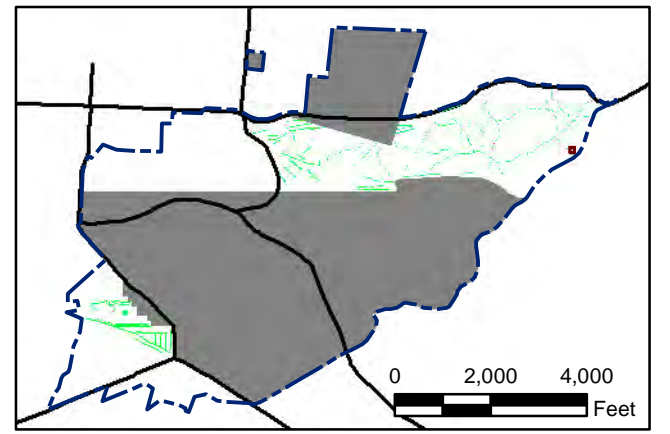


Legend

- Target Location
- Parker Flats Munitions Response Area
- Major Road
- Phase I Removal Action Area Completed by Army

Response
50 milliVolts (mV)

5.1	20.5	41.0	61.5	82.1	102.6	128.2	153.8	179.5
-----	------	------	------	------	-------	-------	-------	-------



State Plane California IV, NAD 1983 (U.S. Survey Foot)

0 15 30 Feet




Parker Flats MRA
50mV QC-2 DGM Surveys
Mapbook

FORA ESCA RP
Monterey County, California

Map F2A - 363

T:\Projects\Parker Flats\PF_TIP\PF_TIP_Mapbooks\2012_06_18_PF_50mV_QC-2_DGM_Mpbk.mxd - 5/30/2013 @ 12:51:46 AM

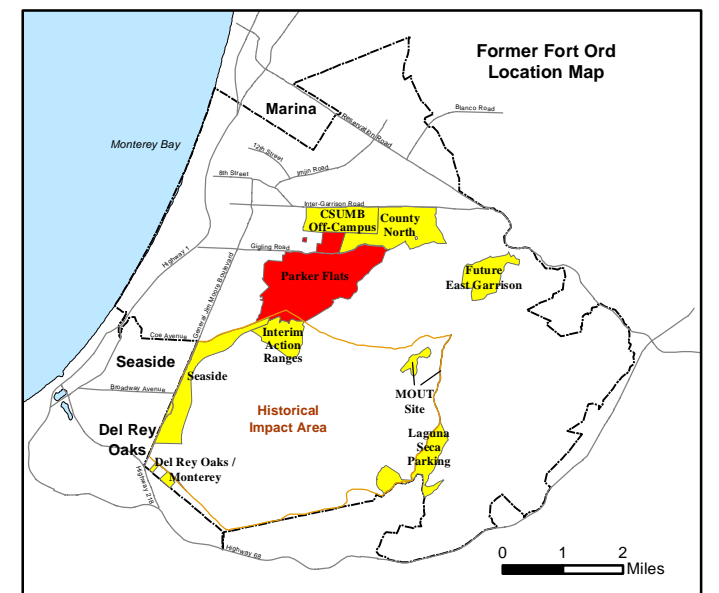
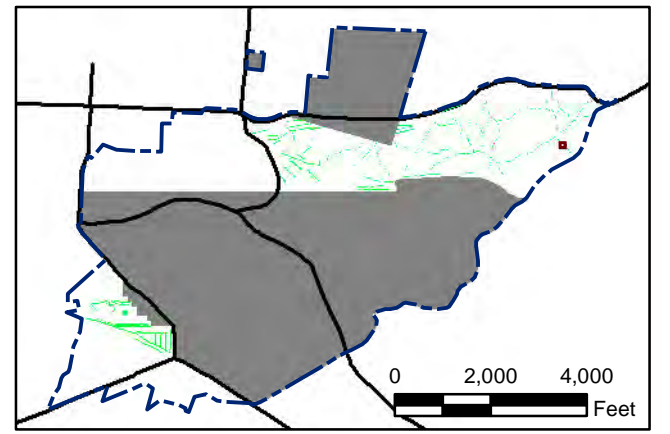


Legend

- 3000 Target Location
- Parker Flats Munitions Response Area
- Major Road
- Phase I Removal Action Area Completed by Army


Response
50 milliVolts (mV)

5.1	20.5	41.0	61.5	82.1	102.6	128.2	153.8	179.5
-----	------	------	------	------	-------	-------	-------	-------



State Plane California IV, NAD 1983 (U.S. Survey Foot)

0 15 30
Feet



Parker Flats MRA
50mV QC-2 DGM Surveys
Mapbook

FORA ESCA RP
Monterey County, California

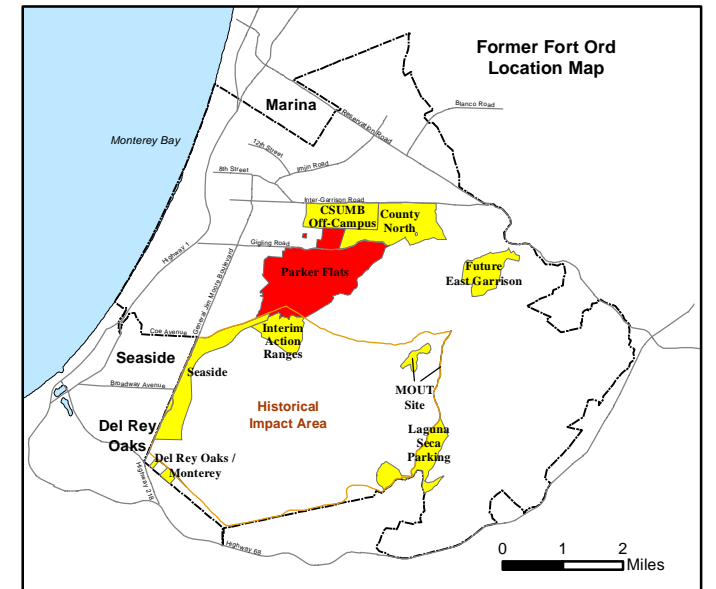
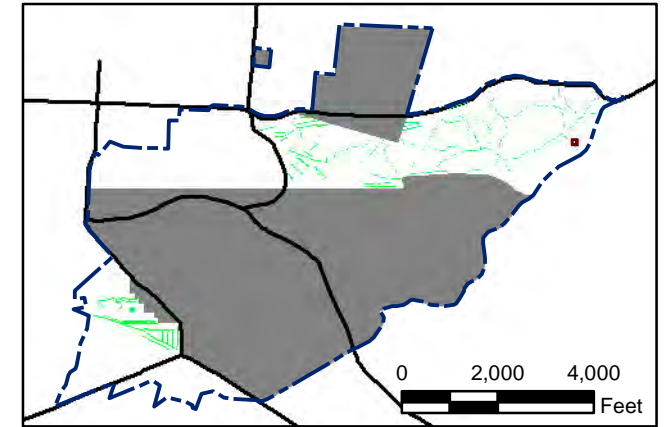
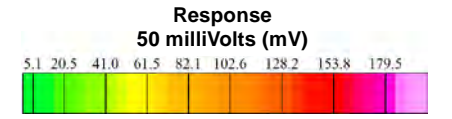
Map F2A - 364

T:\Projects\Parker Flats\PF_TIP\PF_TIP_Mapbooks\2012_06_18_PF_50mV_QC-2_DGM_Mpbk.mxd - 5/30/2013 @ 12:51:46 AM



Grid C3G6G4

- Legend**
- 3000 Target Location
 - ▬ Parker Flats Munitions Response Area
 - ▬ Major Road
 - Phase I Removal Action Area Completed by Army




State Plane California IV, NAD 1983 (U.S. Survey Foot)



**Parker Flats MRA
50mV QC-2 DGM Surveys
Mapbook**

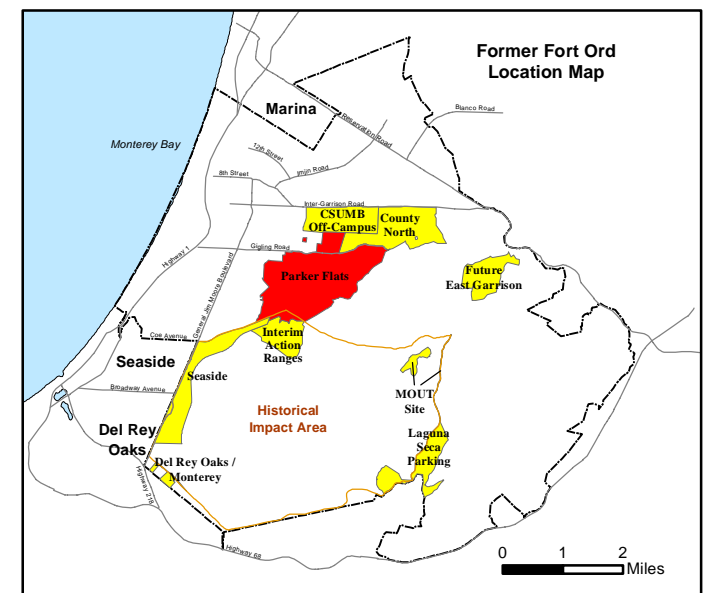
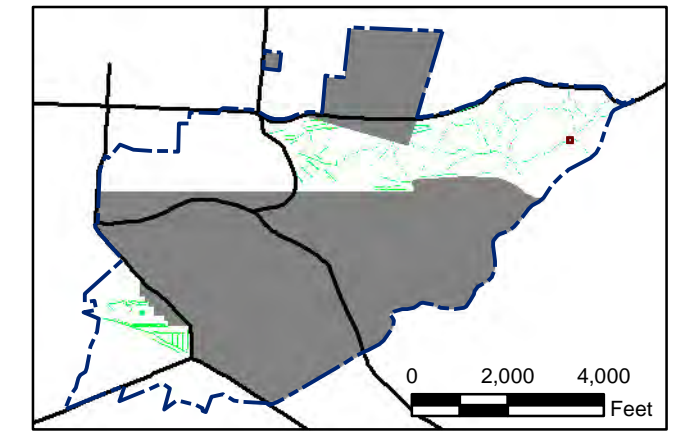
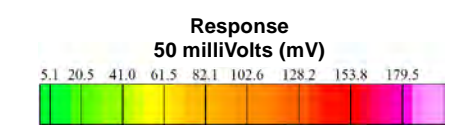
FORA ESCA RP
Monterey County, California

T:\Projects\Parker Flats\PF_TIP\PF_TIP_Mapbooks\2012_06_18_PF_50mV_QC-2_DGM_Mpbk.mxd - 5/30/2013 @ 12:51:46 AM




Grid C3G6H1

- Legend**
- 3000 Target Location
 - ▬ Parker Flats Munitions Response Area
 - ▬ Major Road
 - Phase I Removal Action Area Completed by Army



State Plane California IV, NAD 1983 (U.S. Survey Foot)

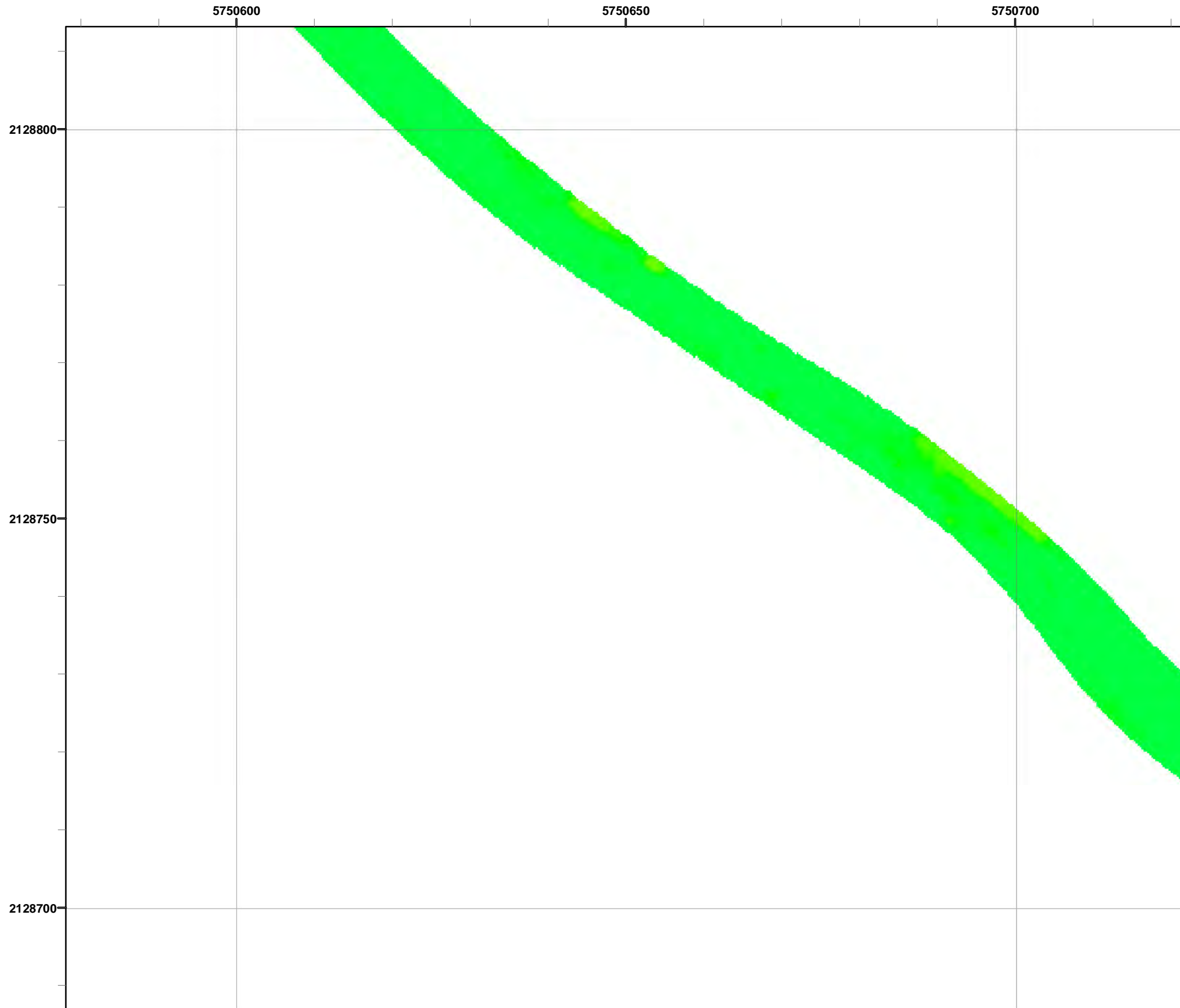


Parker Flats MRA
50mV QC-2 DGM Surveys
Mapbook

FORA ESCA RP
Monterey County, California

Map F2A - 366

T:\Projects\Parker Flats\PF_TIP\PF_TIP_Mapbooks\2012_06_18_PF_50mV_QC-2_DGM_Mpbk.mxd - 5/30/2013 @ 12:51:46 AM



Legend

3000 ● Target Location

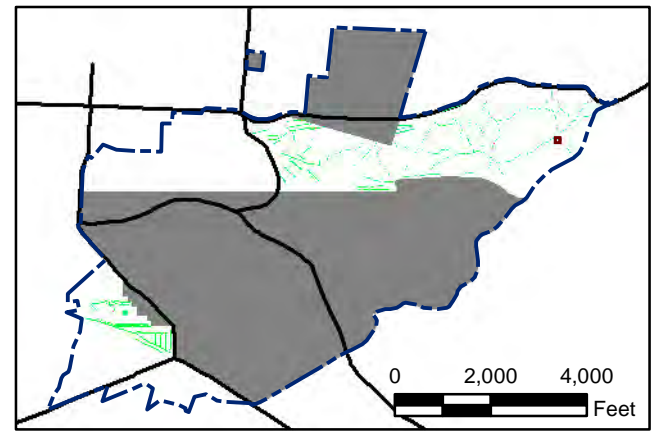
▬▬▬ Parker Flats Munitions Response Area

▬ Major Road

■ Phase I Removal Action Area Completed by Army

Response
50 millivolts (mV)

5.1	20.5	41.0	61.5	82.1	102.6	128.2	153.8	179.5
-----	------	------	------	------	-------	-------	-------	-------



State Plane California IV, NAD 1983 (U.S. Survey Foot)

0 15 30 Feet

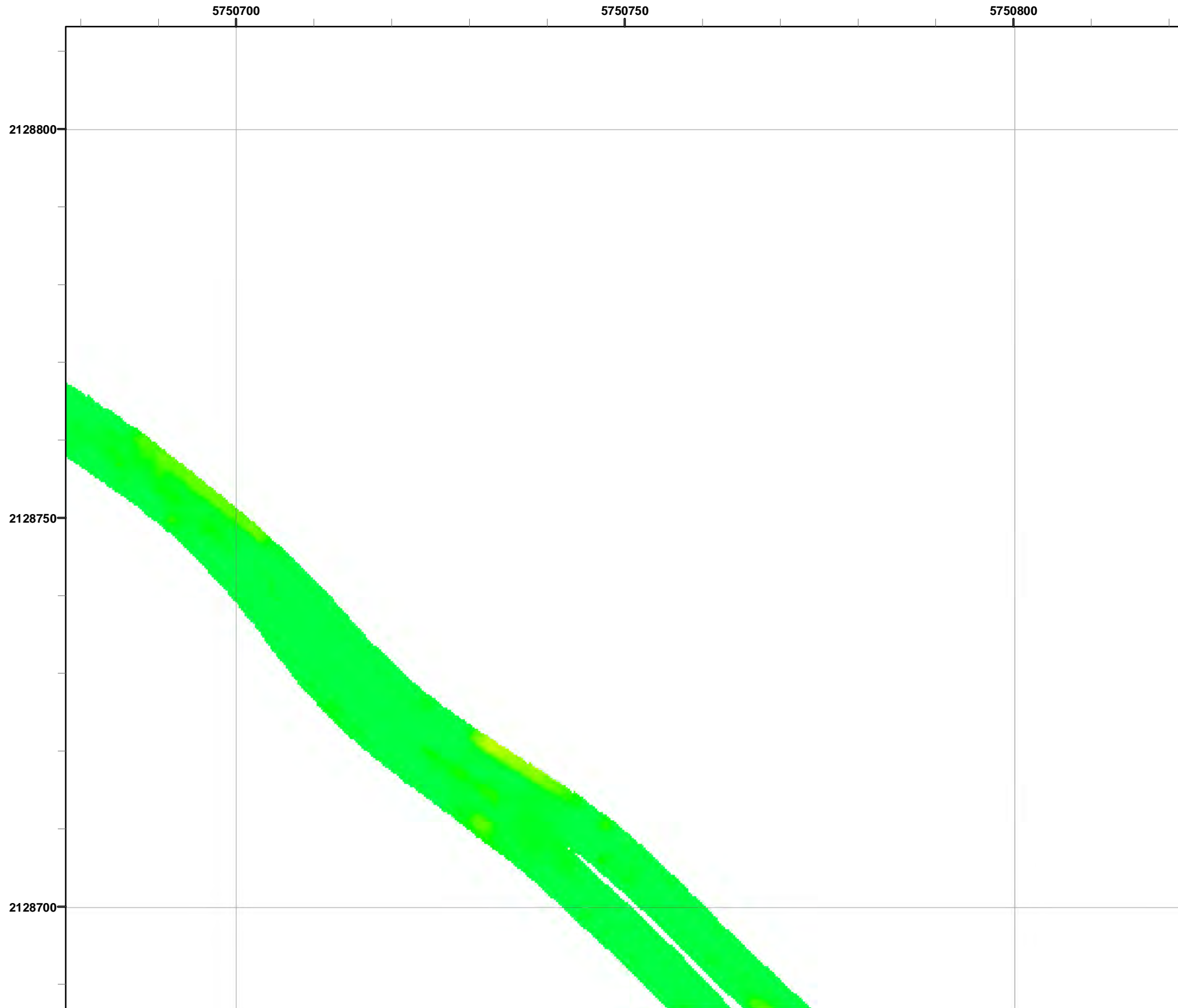


Parker Flats MRA
50mV QC-2 DGM Surveys
Mapbook

FORA ESCA RP
Monterey County, California

Map F2A - 367

T:\Projects\Parker Flats\PF_TIP\PF_TIP_Mapbooks\2012_06_18_Pf_50mV_QC-2_DGM_Mpbk.mxd - 5/30/2013 @ 12:51:46 AM



Legend

- Target Location
- Parker Flats Munitions Response Area
- Major Road
- Phase I Removal Action Area Completed by Army

Grid C3G6H3

Response
50 milliVolts (mV)

0 2,000 4,000 Feet

0 1 2 Miles

State Plane California IV, NAD 1983 (U.S. Survey Foot)

Parker Flats MRA
50mV QC-2 DGM Surveys
Mapbook

FORA ESCA RP
Monterey County, California

Map F2A - 368

T:\Projects\Parker Flats\PF_TIP\PF_TIP_Mapbooks\2012_06_18_PF_50mV_QC-2_DGM_Mpbk.mxd - 5/30/2013 @ 12:51:46 AM



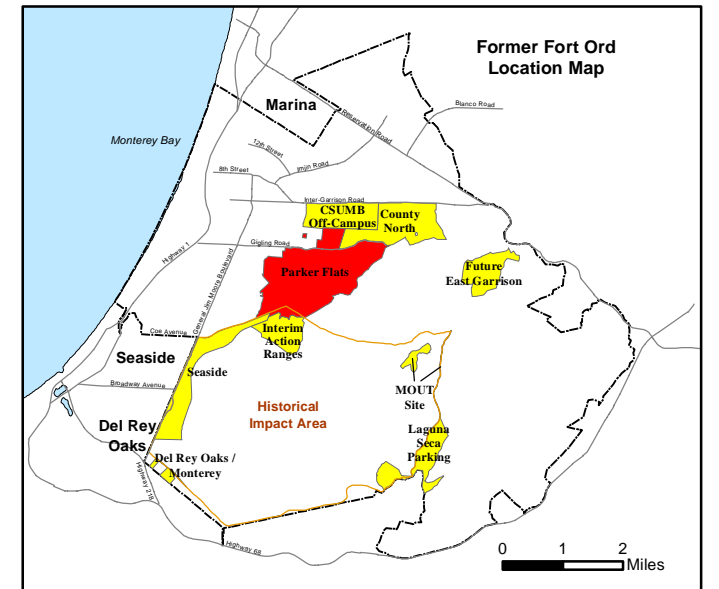
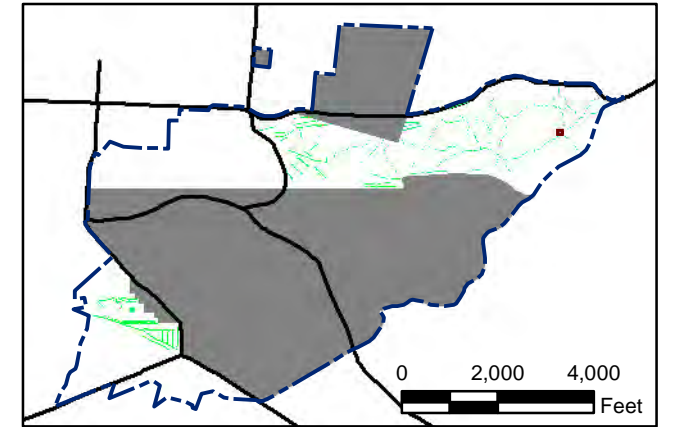
Legend

Grid C3G611

- 3000 Target Location
- ▬ Parker Flats Munitions Response Area
- ▬ Major Road
- Phase I Removal Action Area Completed by Army


Response
50 milliVolts (mV)

5.1	20.5	41.0	61.5	82.1	102.6	128.2	153.8	179.5
-----	------	------	------	------	-------	-------	-------	-------



State Plane California IV, NAD 1983 (U.S. Survey Foot)

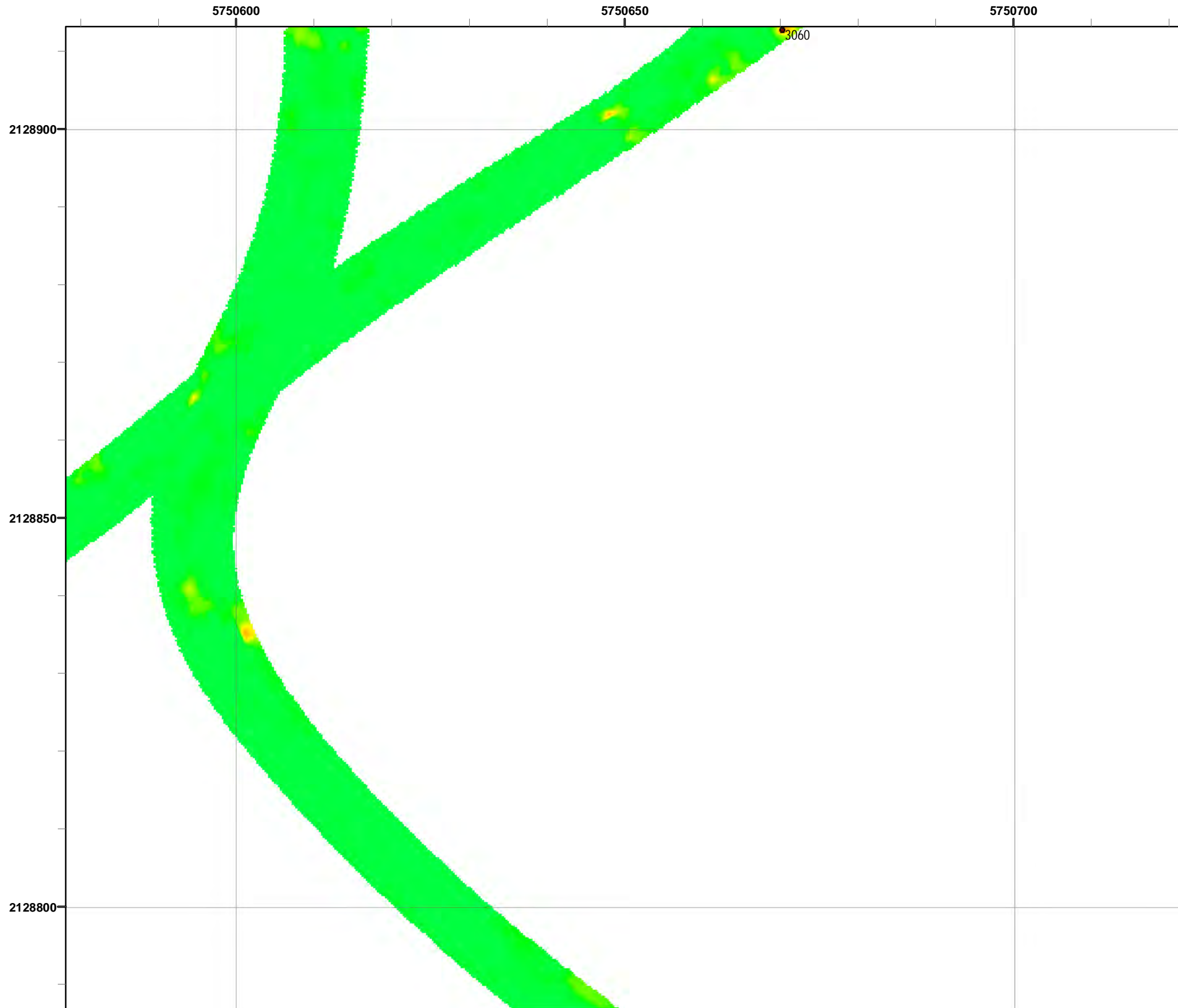
0 15 30 Feet



Parker Flats MRA
50mV QC-2 DGM Surveys
Mapbook

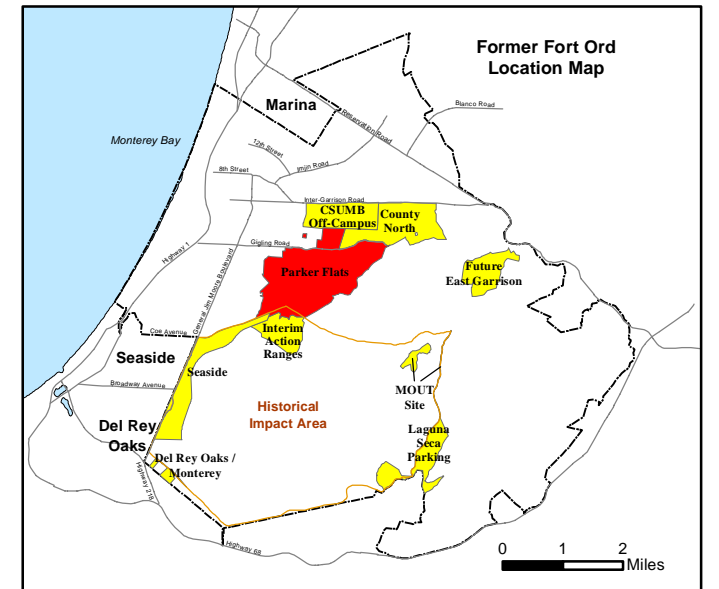
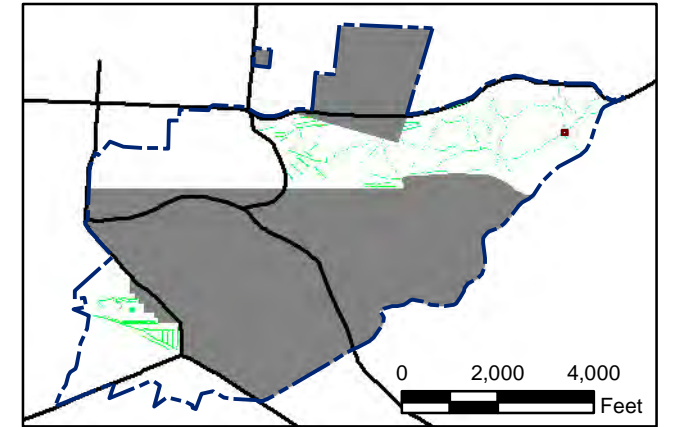
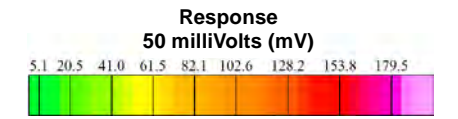
FORA ESCA RP
Monterey County, California

T:\Projects\Parker Flats\PF_TIP\PF_TIP_Mapbooks\2012_06_18_PF_50mV_QC-2_DGM_Mpbk.mxd - 5/30/2013 @ 12:51:46 AM




Grid C3G612

- Legend**
- 3000 Target Location
 - ▬ Parker Flats Munitions Response Area
 - ▬ Major Road
 - Phase I Removal Action Area Completed by Army



State Plane California IV, NAD 1983 (U.S. Survey Foot)

0 15 30 Feet




Parker Flats MRA 50mV QC-2 DGM Surveys Mapbook

FORA ESCA RP
Monterey County, California

Map F2A - 370

T:\Projects\Parker Flats\PF_TIP\PF_TIP_Mapbooks\2012_06_18_PF_50mV_QC-2_DGM_Mpbk.mxd - 5/30/2013 @ 12:51:46 AM



Legend

- Target Location
- Parker Flats Munitions Response Area
- Major Road
- Phase I Removal Action Area Completed by Army

Grid C3G6J2

Response
50 milliVolts (mV)

5.1 20.5 41.0 61.5 82.1 102.6 128.2 153.8 179.5

0 2,000 4,000 Feet

0 1 2 Miles

State Plane California IV, NAD 1983 (U.S. Survey Foot)


0 15 30 Feet

Parker Flats MRA
50mV QC-2 DGM Surveys
Mapbook

FORA ESCA RP
Monterey County, California

Map F2A - 371

T:\Projects\Parker Flats\PF_TIP\PF_TIP_Mapbooks\2012_06_18_PF_50mV_QC-2_DGM_Mpbk.mxd - 5/30/2013 @ 12:51:46 AM

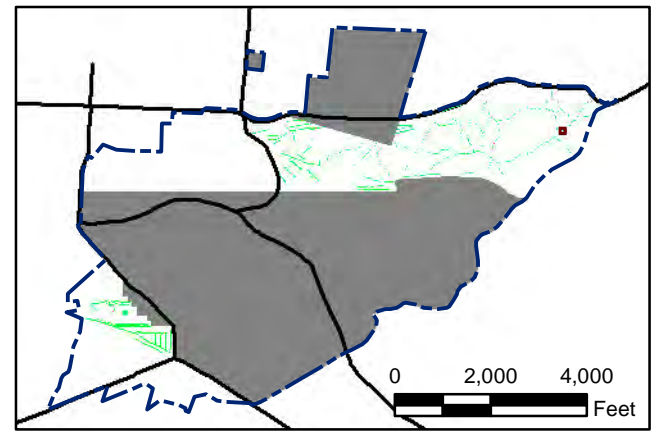


Legend **Grid C3G6J3**

- 3000 Target Location
- ▬ Parker Flats Munitions Response Area
- ▬ Major Road
- Phase I Removal Action Area Completed by Army

Response
50 millivolts (mV)

5.1	20.5	41.0	61.5	82.1	102.6	128.2	153.8	179.5
-----	------	------	------	------	-------	-------	-------	-------



State Plane California IV, NAD 1983 (U.S. Survey Foot)

0 15 30 Feet

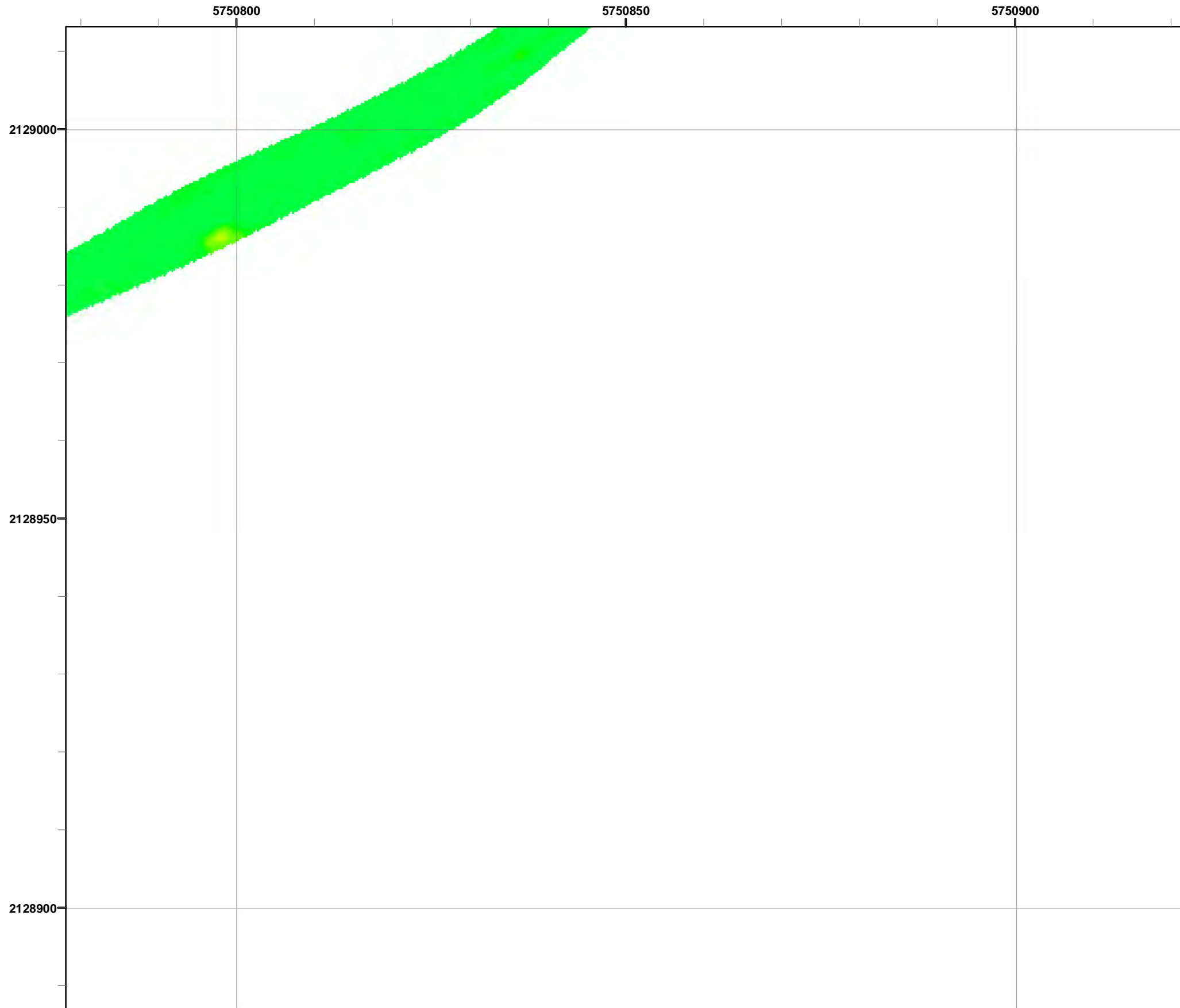


Parker Flats MRA
50mV QC-2 DGM Surveys
Mapbook

FORA ESCA RP
Monterey County, California

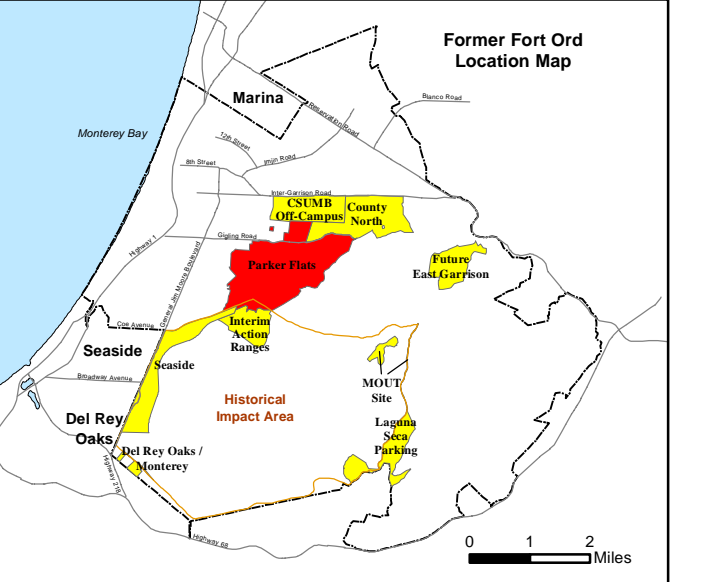
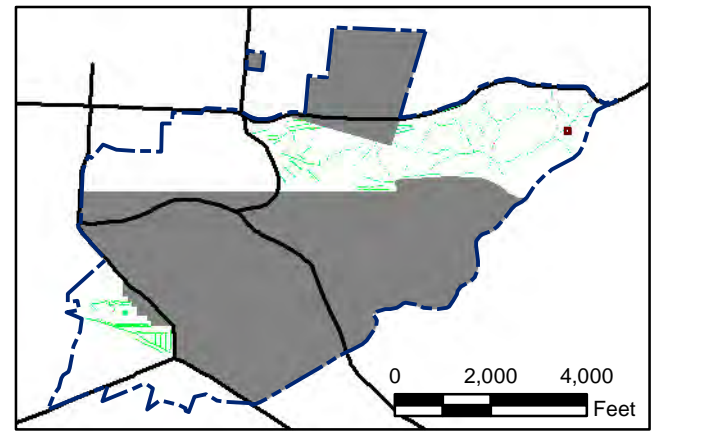
Map F2A - 372

T:\Projects\Parker Flats\PF_TIP\PF_TIP_Mapbooks\2012_06_18_PF_50mV_QC-2_DGM_Mpbk.mxd - 5/30/2013 @ 12:51:46 AM



Grid C3G6J4

- Legend**
- 3000 Target Location
 - ▬ Parker Flats Munitions Response Area
 - ▬ Major Road
 - Phase I Removal Action Area Completed by Army



State Plane California IV, NAD 1983 (U.S. Survey Foot)

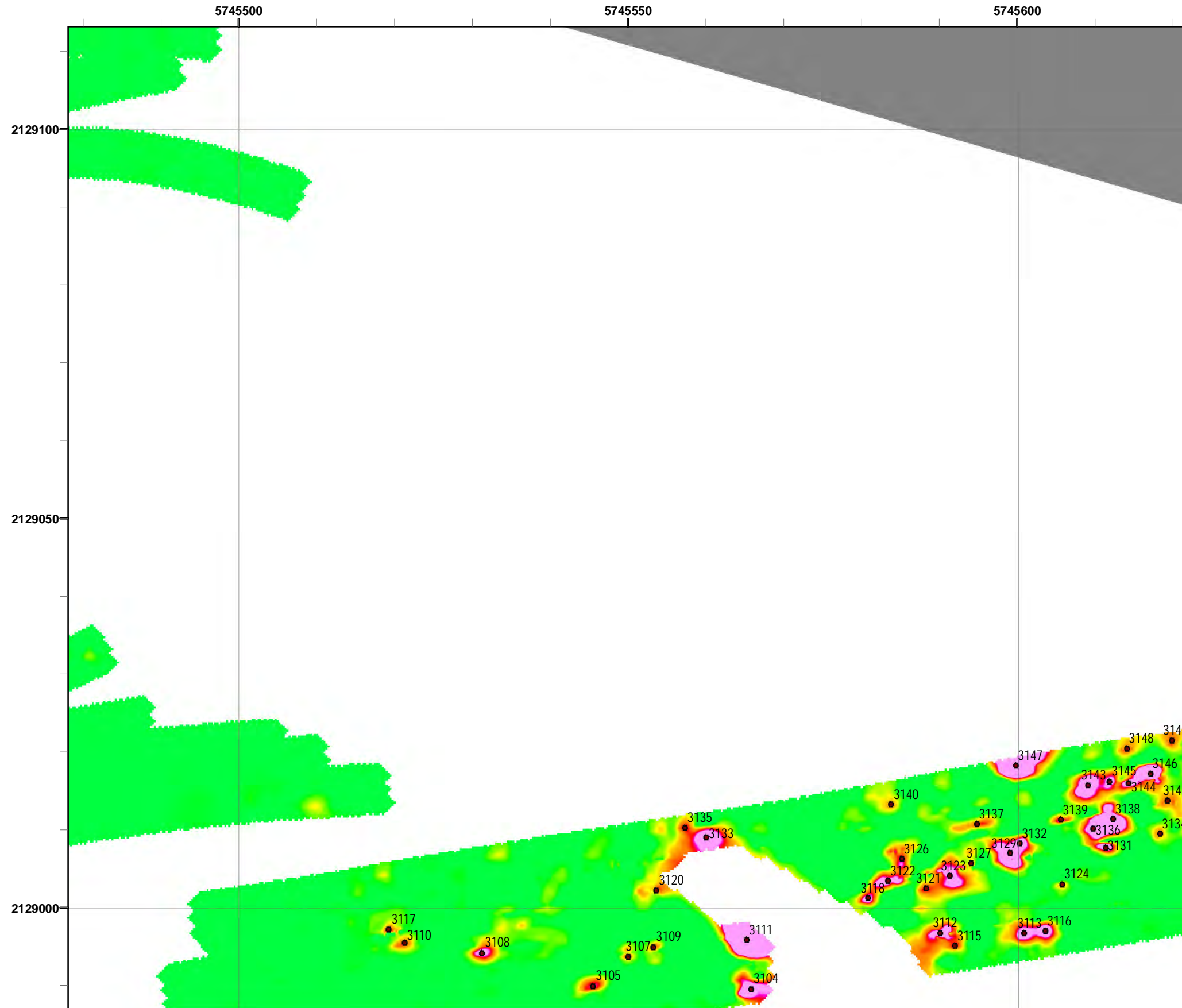


Parker Flats MRA
50mV QC-2 DGM Surveys
Mapbook

FORA ESCA RP
Monterey County, California

Map F2A - 373

T:\Projects\Parker Flats\PF_TIP\PF_TIP_Mapbooks\2012_06_18_PF_50mV_QC-2_DGM_Mpbk.mxd - 5/30/2013 @ 12:51:46 AM



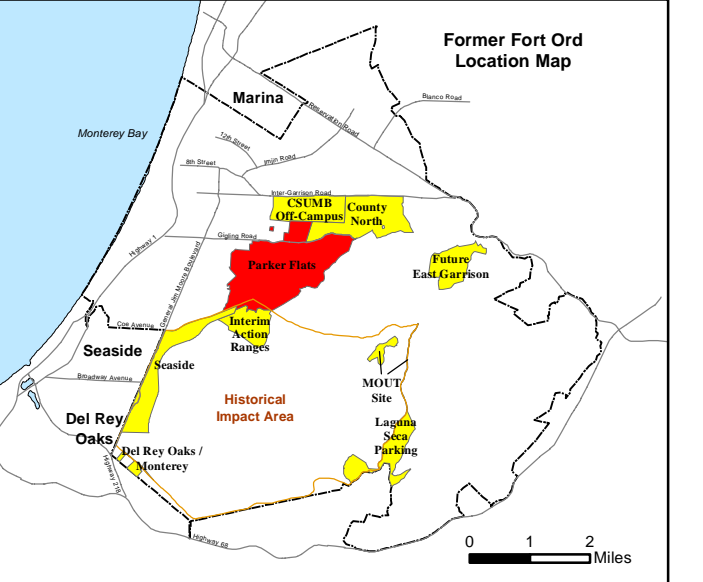
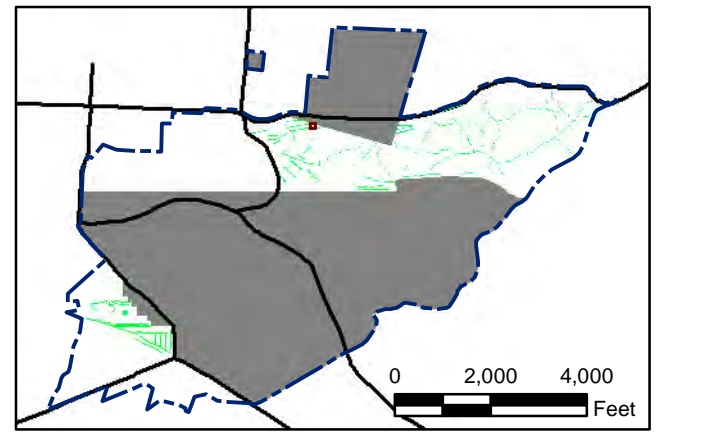
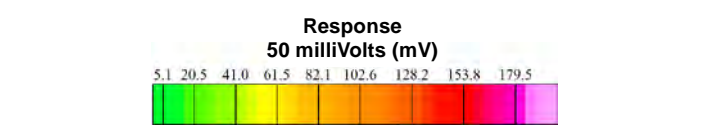
Legend

3000 ● Target Location

▬ Parker Flats Munitions Response Area

▬ Major Road

■ Phase I Removal Action Area Completed by Army



State Plane California IV, NAD 1983 (U.S. Survey Foot)

0 15 30 Feet

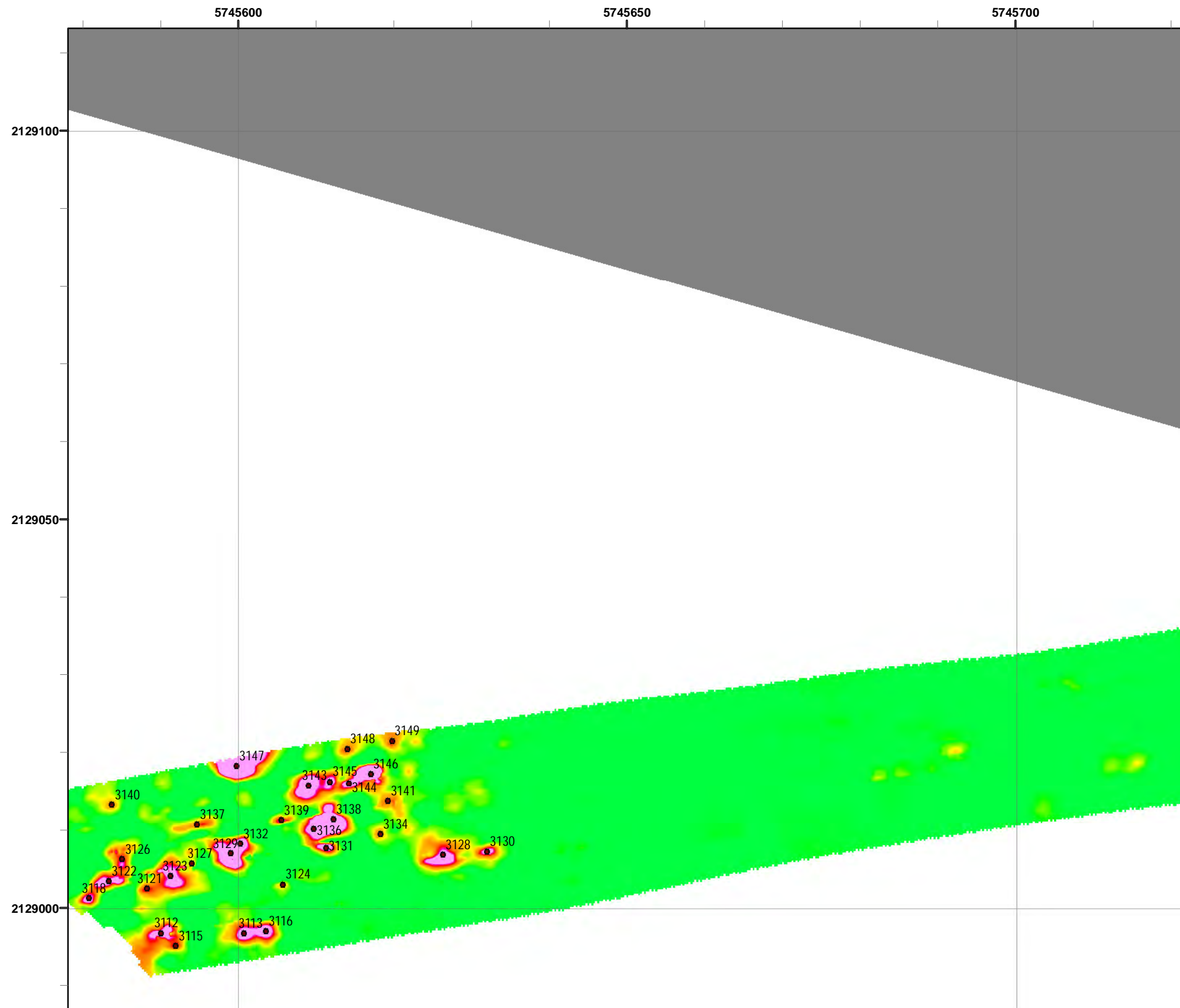


Parker Flats MRA
50mV QC-2 DGM Surveys
Mapbook

FORA ESCA RP
Monterey County, California

Map F2A - 374

T:\Projects\Parker Flats\PF_TIP\PF_TIP_Mapbooks\2012_06_18_Pf_50mV_QC-2_DGM_Mpbk.mxd - 5/30/2013 @ 12:51:46 AM

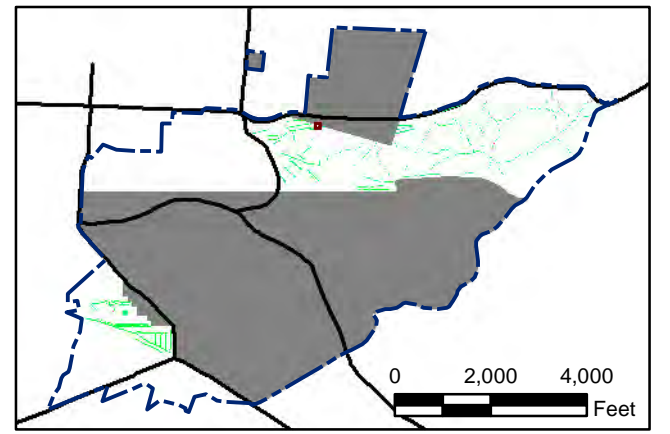


Legend

- Target Location
- Parker Flats Munitions Response Area
- Major Road
- Phase I Removal Action Area Completed by Army

Response
50 milliVolts (mV)

5.1	20.5	41.0	61.5	82.1
102.6	128.2	153.8	179.5	



State Plane California IV, NAD 1983 (U.S. Survey Foot)

0 15 30
Feet




Parker Flats MRA
50mV QC-2 DGM Surveys
Mapbook

FORA ESCA RP
Monterey County, California

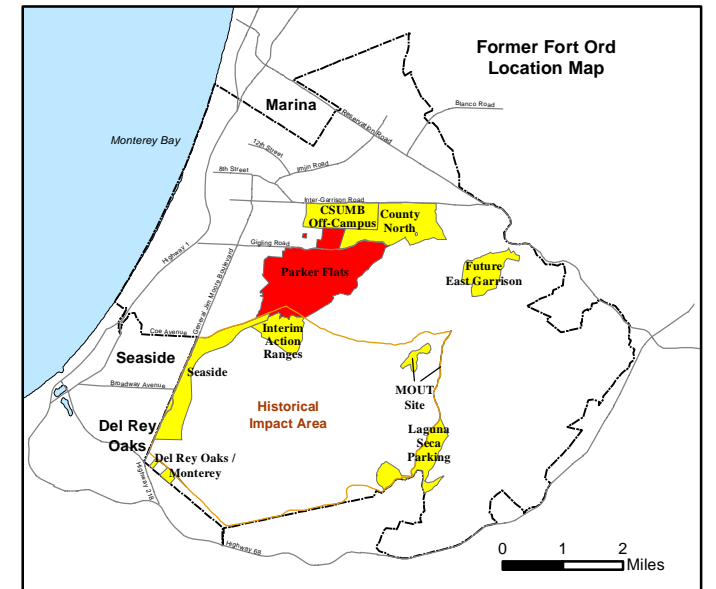
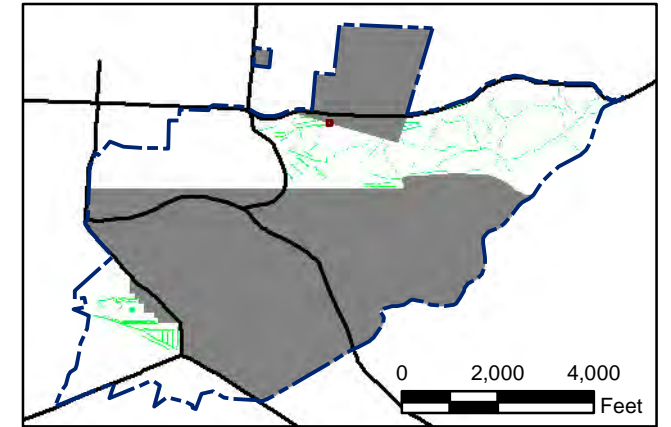
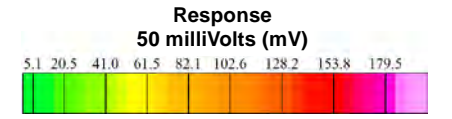
Map F2A - 375

T:\Projects\Parker Flats\PF_TIP\PF_TIP_Mapbooks\2012_06_18_PF_50mV_QC-2_DGM_Mpbk.mxd - 5/30/2013 @ 12:51:46 AM



Grid C3H1A3

- Legend**
- 3000 ● Target Location
 - Parker Flats Munitions Response Area
 - Major Road
 - Phase I Removal Action Area Completed by Army



State Plane California IV, NAD 1983 (U.S. Survey Foot)



Parker Flats MRA
50mV QC-2 DGM Surveys
Mapbook

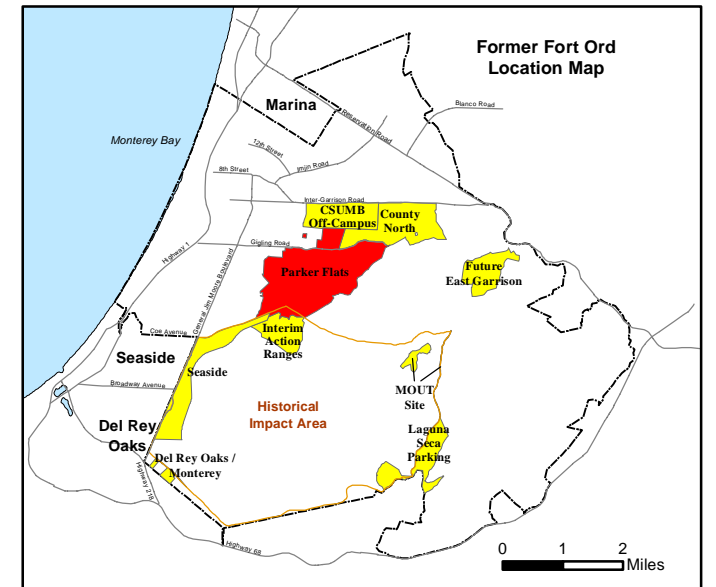
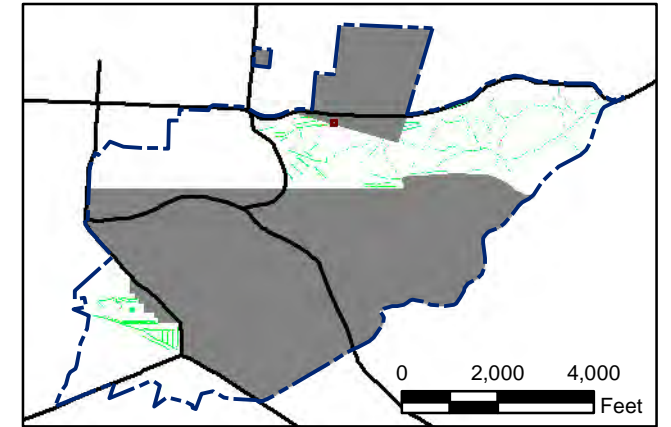
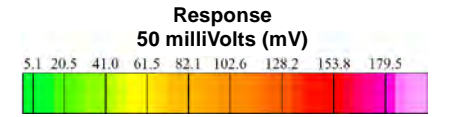
FORA ESCA RP
Monterey County, California

T:\Projects\Parker Flats\PF_TIP\PF_TIP_Mapbooks\2012_06_18_Pf_50mV_QC-2_DGM_Mpbk.mxd - 5/30/2013 @ 12:51:46 AM



Grid C3H1A4

- Legend**
- 3000 ● Target Location
 - Parker Flats Munitions Response Area
 - Major Road
 - Phase I Removal Action Area Completed by Army



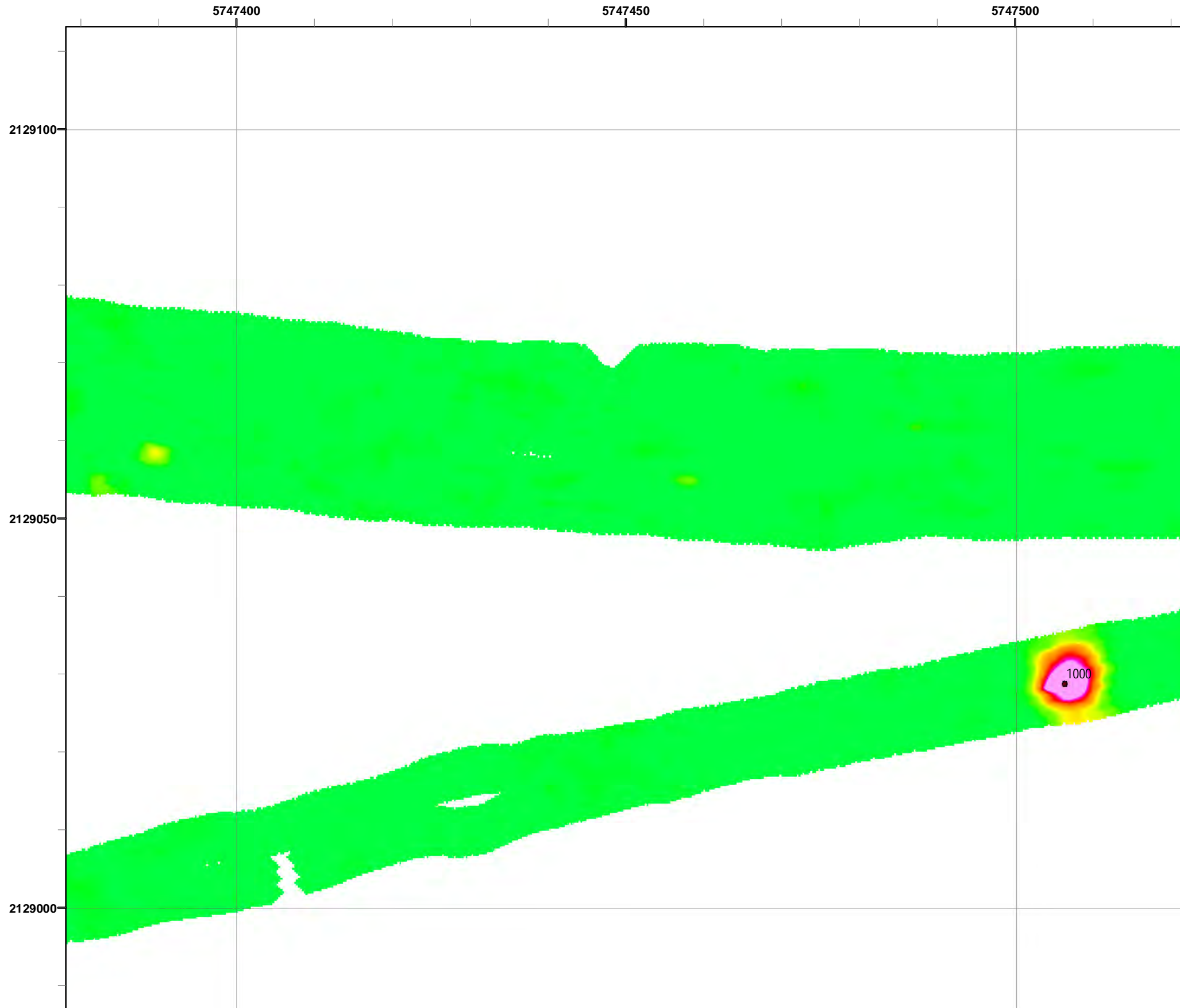
State Plane California IV, NAD 1983 (U.S. Survey Foot)



**Parker Flats MRA
50mV QC-2 DGM Surveys
Mapbook**

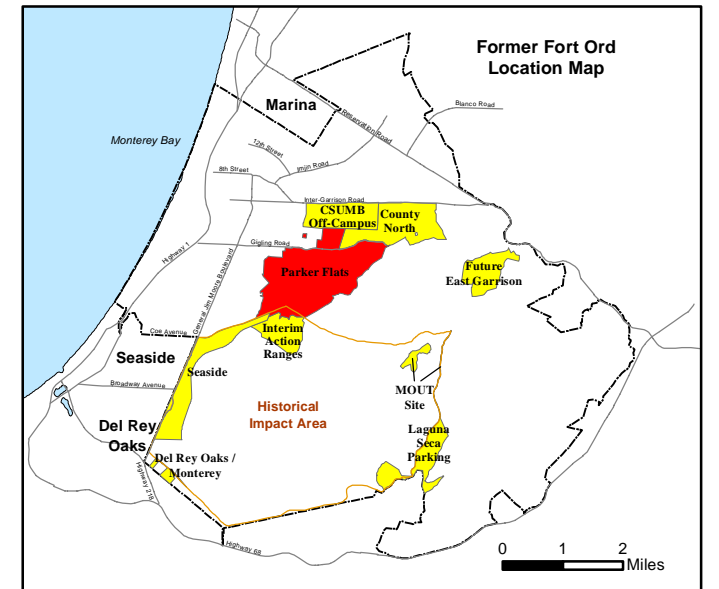
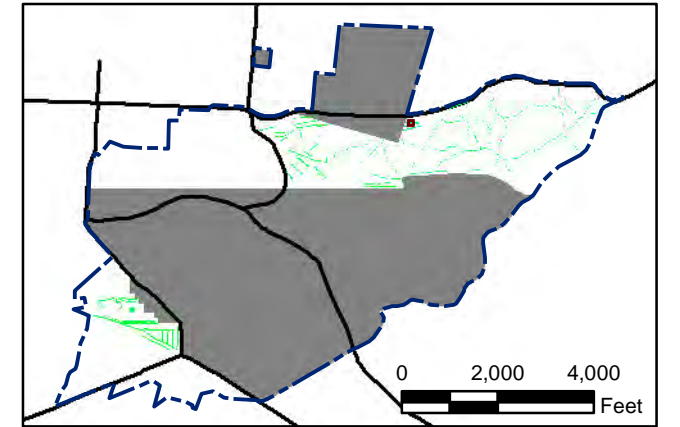
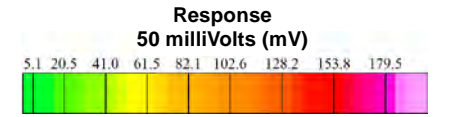
FORA ESCA RP
Monterey County, California

T:\Projects\Parker Flats\PF_TIP\PF_TIP_Mapbooks\2012_06_18_PF_50mV_QC-2_DGM_Mpbk.mxd - 5/30/2013 @ 12:51:46 AM




Grid C3H2A0

- Legend**
- 3000 Target Location
 - ▬ Parker Flats Munitions Response Area
 - ▬ Major Road
 - Phase I Removal Action Area Completed by Army



State Plane California IV, NAD 1983 (U.S. Survey Foot)




**Parker Flats MRA
50mV QC-2 DGM Surveys
Mapbook**

FORA ESCA RP
Monterey County, California

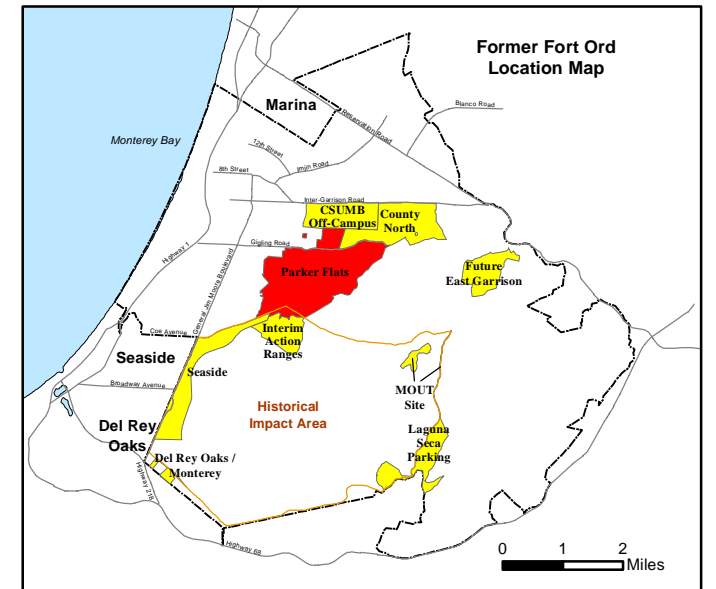
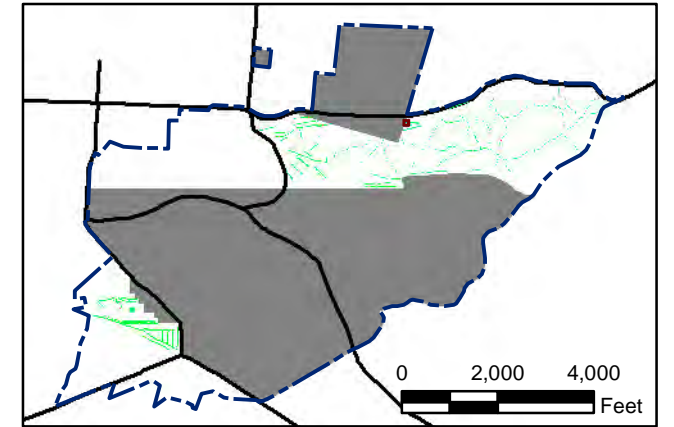
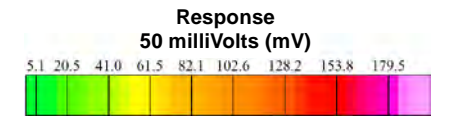
Map F2A - 378

T:\Projects\Parker Flats\PF_TIP\PF_TIP_Mapbooks\2012_06_18_PF_50mV_QC-2_DGM_Mpbk.mxd - 5/30/2013 @ 12:51:46 AM




Grid C3H2A9

- Legend**
- 3000 Target Location
 - Parker Flats Munitions Response Area
 - Major Road
 - Phase I Removal Action Area Completed by Army




State Plane California IV, NAD 1983 (U.S. Survey Foot)



**Parker Flats MRA
50mV QC-2 DGM Surveys
Mapbook**

FORA ESCA RP
Monterey County, California

T:\Projects\Parker Flats\PF_TIP\PF_TIP_Mapbooks\2012_06_18_PF_50mV_QC-2_DGM_Mpbk.mxd - 5/30/2013 @ 12:51:46 AM



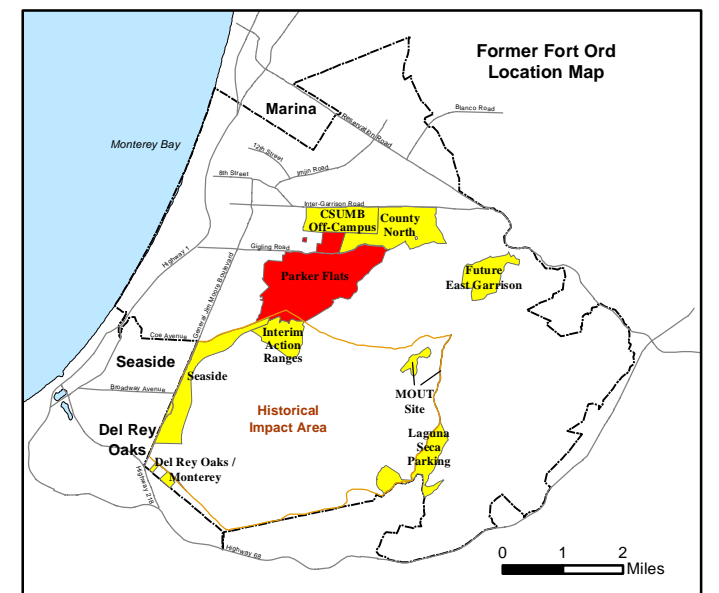
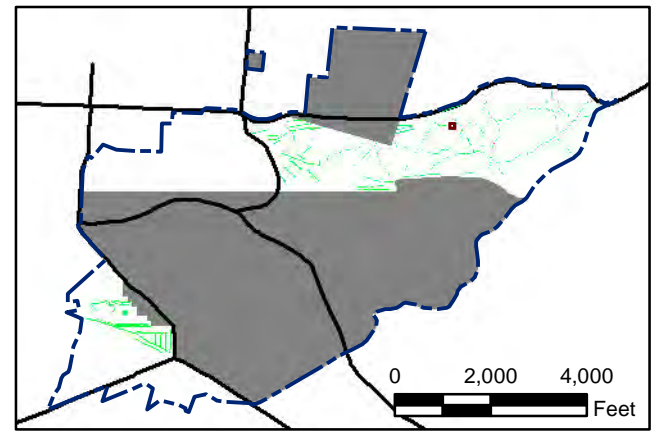
Legend

Grid C3H3A0

- 3000 Target Location
- ▬ Parker Flats Munitions Response Area
- ▬ Major Road
- Phase I Removal Action Area Completed by Army


Response
50 milliVolts (mV)

5.1	20.5	41.0	61.5	82.1	102.6	128.2	153.8	179.5
-----	------	------	------	------	-------	-------	-------	-------



State Plane California IV, NAD 1983 (U.S. Survey Foot)

0 15 30 Feet




Parker Flats MRA
50mV QC-2 DGM Surveys
Mapbook

FORA ESCA RP
Monterey County, California

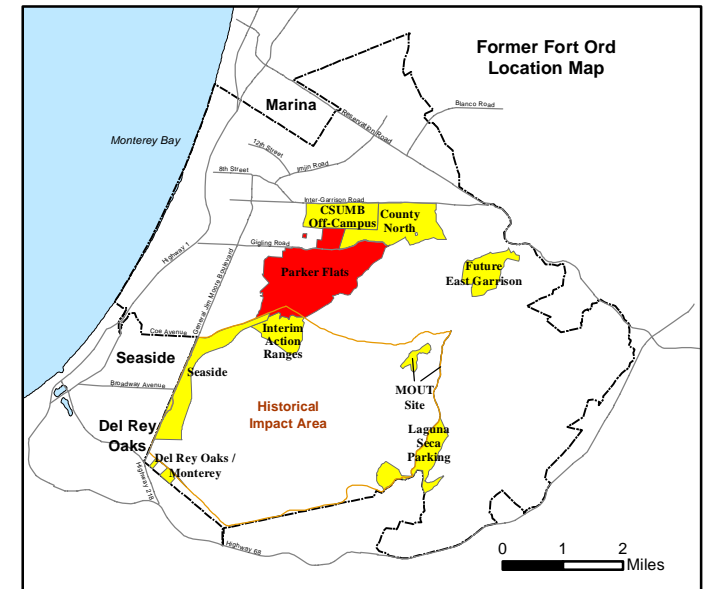
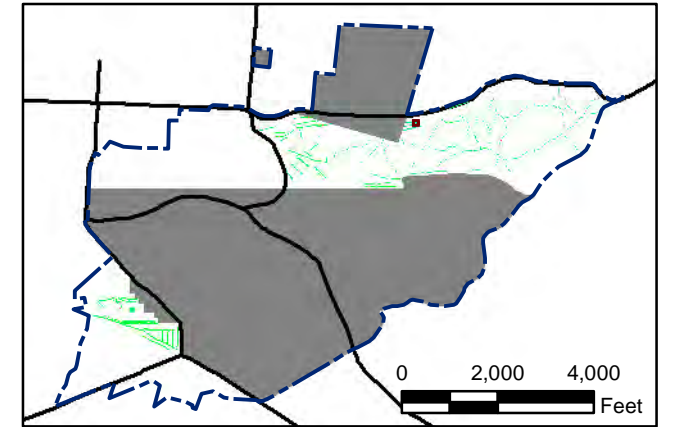
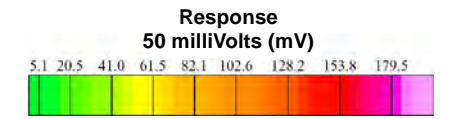
Map F2A - 380

T:\Projects\Parker Flats\PF_TIP\PF_TIP_Mapbooks\2012_06_18_PF_50mV_QC-2_DGM_Mpbk.mxd - 5/30/2013 @ 12:51:46 AM



Grid C3H3A1

- Legend**
- 3000 Target Location
 - ▬ Parker Flats Munitions Response Area
 - ▬ Major Road
 - Phase I Removal Action Area Completed by Army



State Plane California IV, NAD 1983 (U.S. Survey Foot)



Parker Flats MRA
50mV QC-2 DGM Surveys
Mapbook

FORA ESCA RP
Monterey County, California

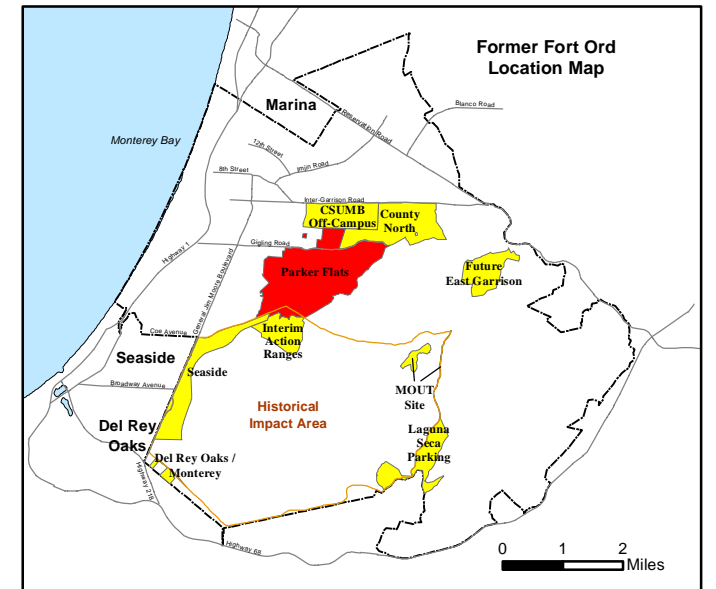
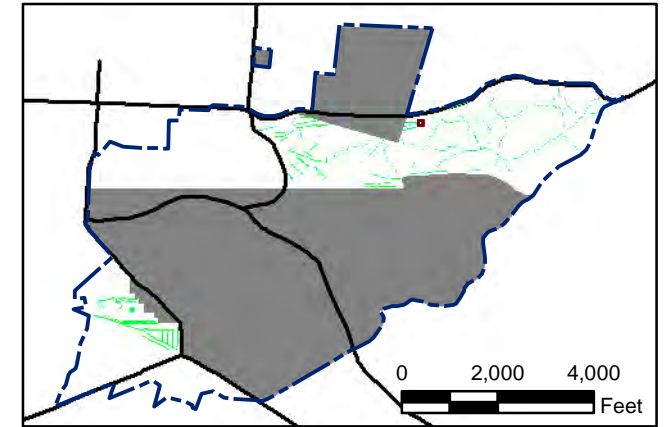
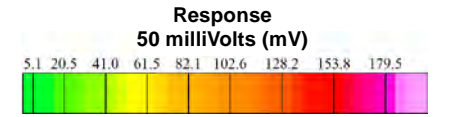
Map F2A - 381

T:\Projects\Parker Flats\PF_TIP\PF_TIP_Mapbooks\2012_06_18_Pf_50mV_QC-2_DGM_Mpbk.mxd - 5/30/2013 @ 12:51:46 AM




Grid C3H3A2

- Legend**
- 3000 Target Location
 - ▬ Parker Flats Munitions Response Area
 - ▬ Major Road
 - Phase I Removal Action Area Completed by Army



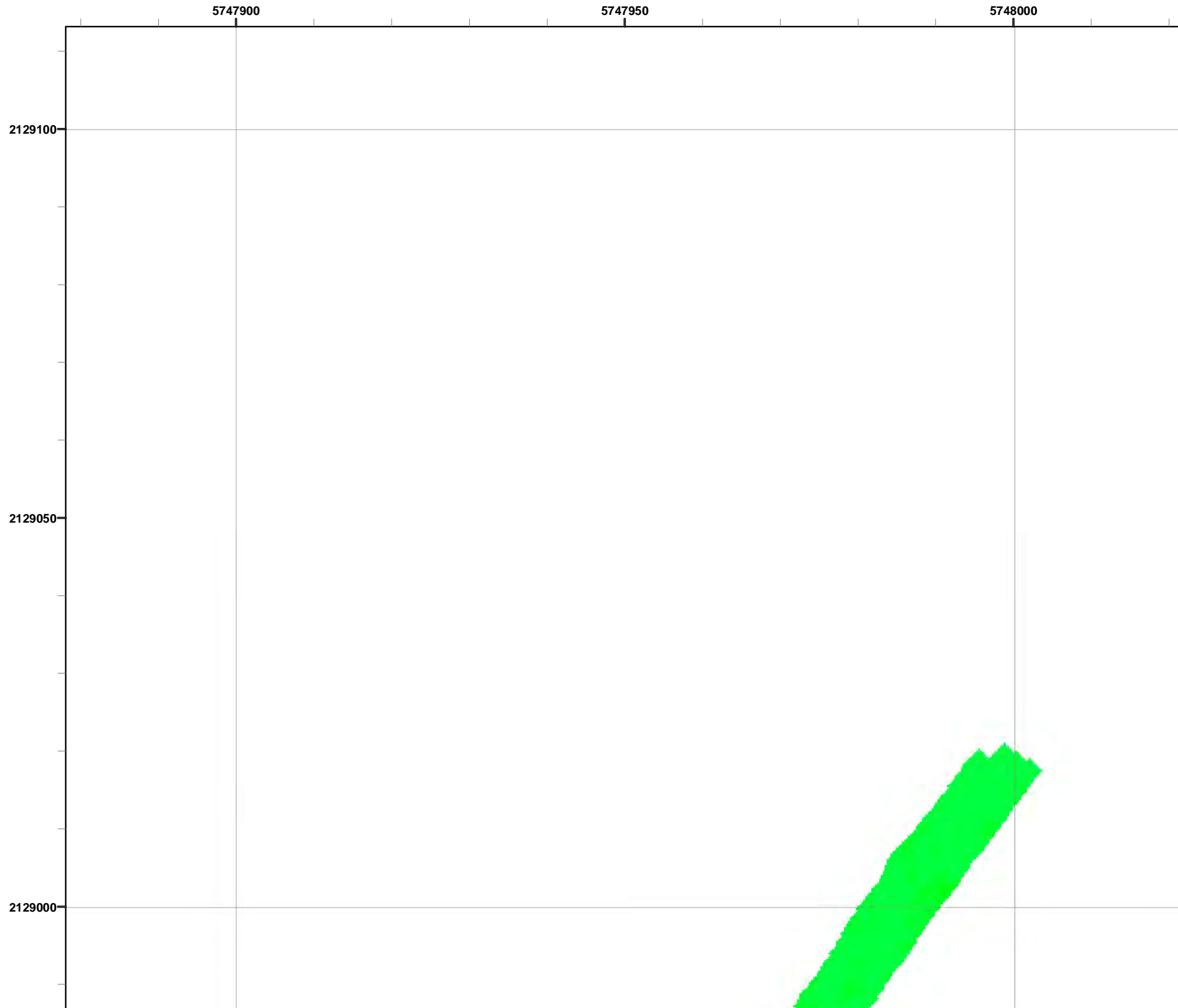
State Plane California IV, NAD 1983 (U.S. Survey Foot)



**Parker Flats MRA
50mV QC-2 DGM Surveys
Mapbook**

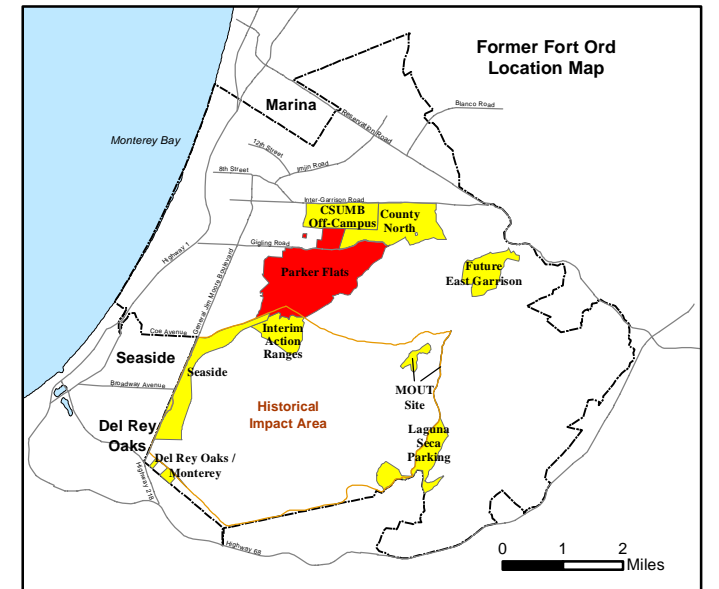
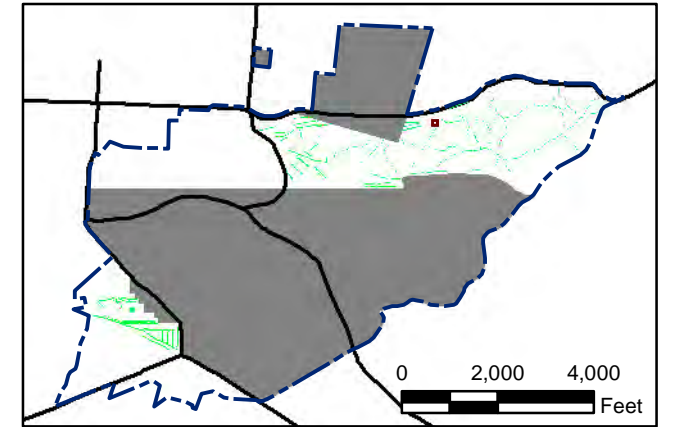
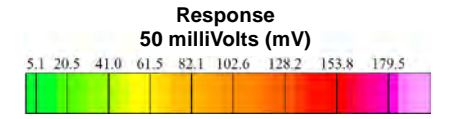
FORA ESCA RP
Monterey County, California

T:\Projects\Parker Flats\PF_TIP\PF_TIP_Mapbooks\2012_06_18_Pf_50mV_QC-2_DGM_Mpbk.mxd - 5/30/2013 @ 12:51:46 AM




Grid C3H3A5

- Legend**
- 3000 Target Location
 - ▬ Parker Flats Munitions Response Area
 - ▬ Major Road
 - Phase I Removal Action Area Completed by Army



State Plane California IV, NAD 1983 (U.S. Survey Foot)


0 15 30 Feet



Parker Flats MRA
50mV QC-2 DGM Surveys
Mapbook

FORA ESCA RP
Monterey County, California

T:\Projects\Parker Flats\PF_TIP\PF_TIP_Mapbooks\2012_06_18_Pf_50mV_QC-2_DGM_Mpbk.mxd - 5/30/2013 @ 12:51:46 AM

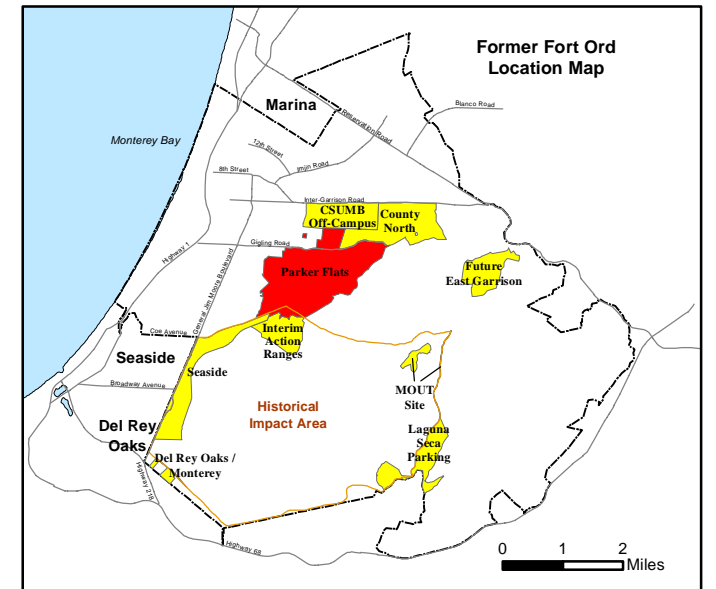
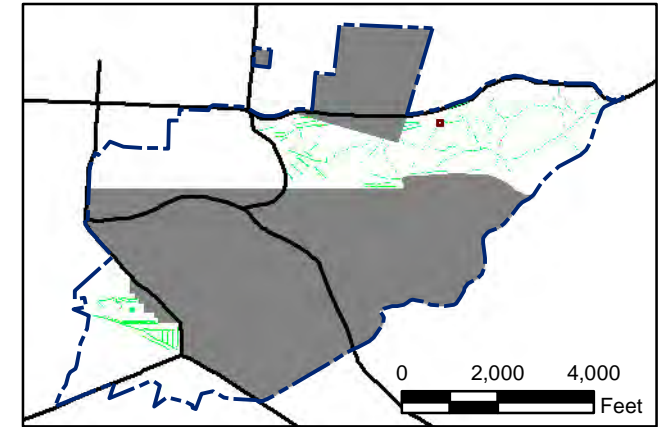


Legend **Grid C3H3A6**

- 3000 Target Location
- ▬ Parker Flats Munitions Response Area
- ▬ Major Road
- Phase I Removal Action Area Completed by Army


Response
50 milliVolts (mV)

5.1	20.5	41.0	61.5	82.1	102.6	128.2	153.8	179.5
-----	------	------	------	------	-------	-------	-------	-------



State Plane California IV, NAD 1983 (U.S. Survey Foot)

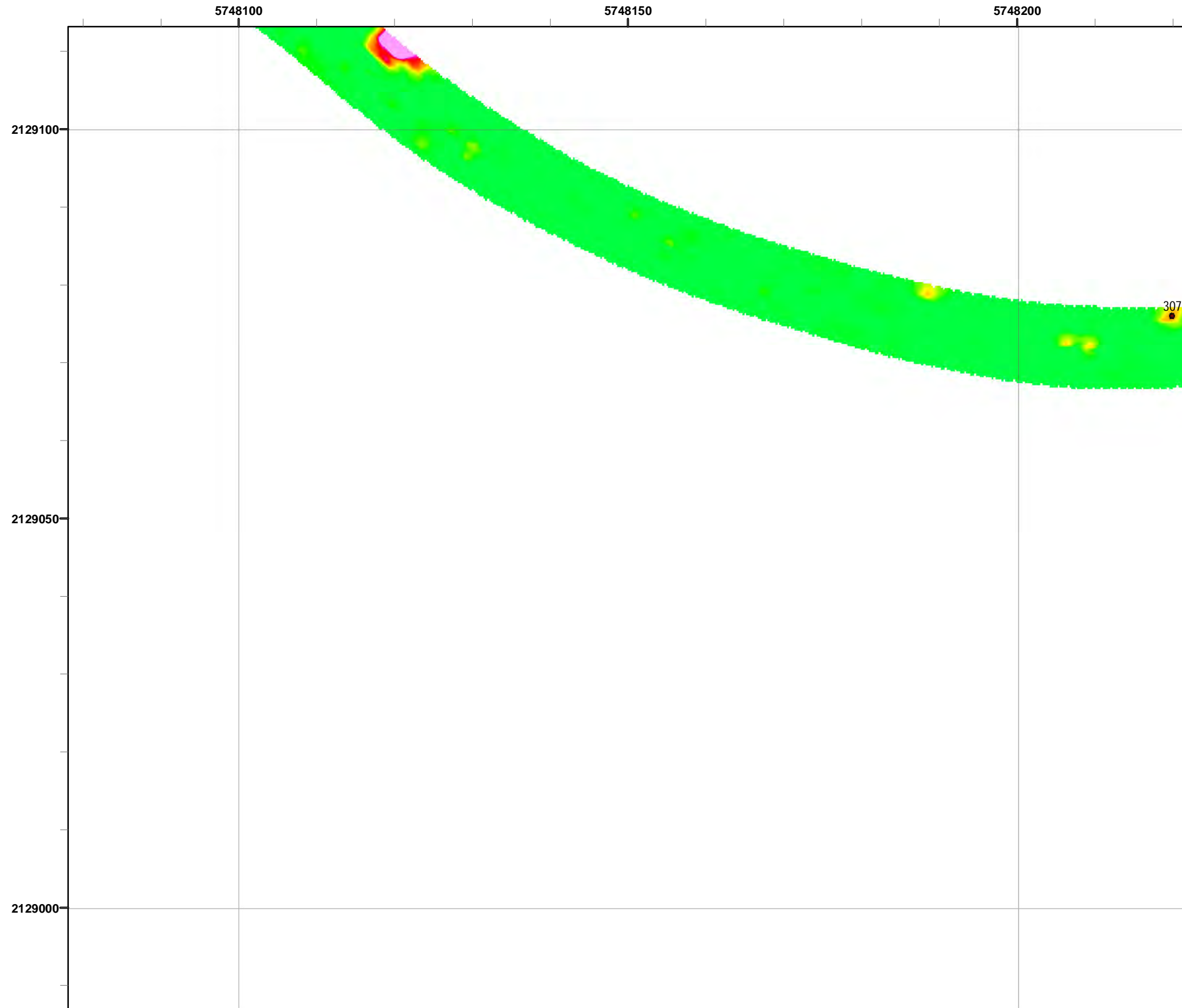
0 15 30 Feet



Parker Flats MRA
50mV QC-2 DGM Surveys
Mapbook

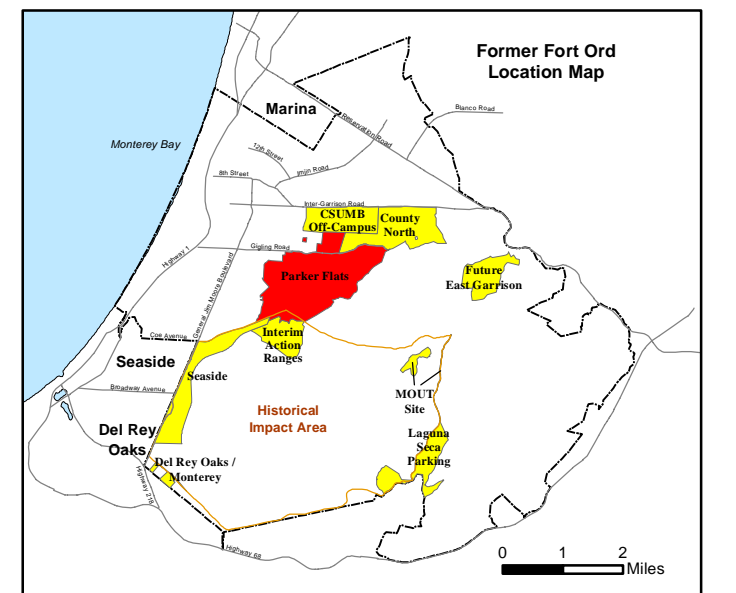
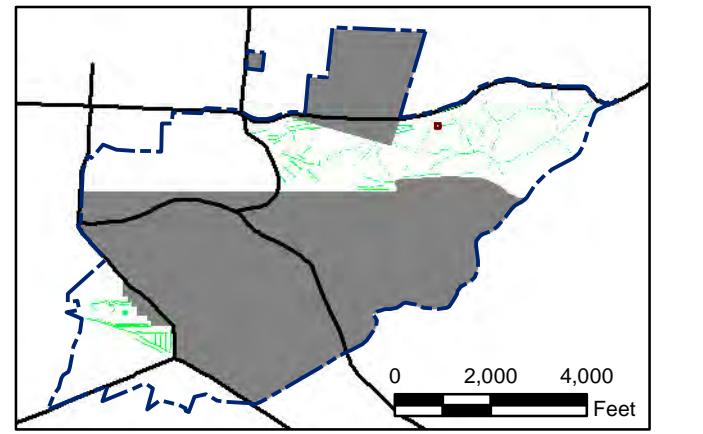
FORA ESCA RP
Monterey County, California

T:\Projects\Parker Flats\PF_TIP\PF_TIP_Mapbooks\2012_06_18_Pf_50mV_QC-2_DGM_Mpbk.mxd - 5/30/2013 @ 12:51:46 AM



Grid C3H3A7

- Legend**
- 3000 Target Location
 - Parker Flats Munitions Response Area
 - Major Road
 - Phase I Removal Action Area Completed by Army



State Plane California IV, NAD 1983 (U.S. Survey Foot)

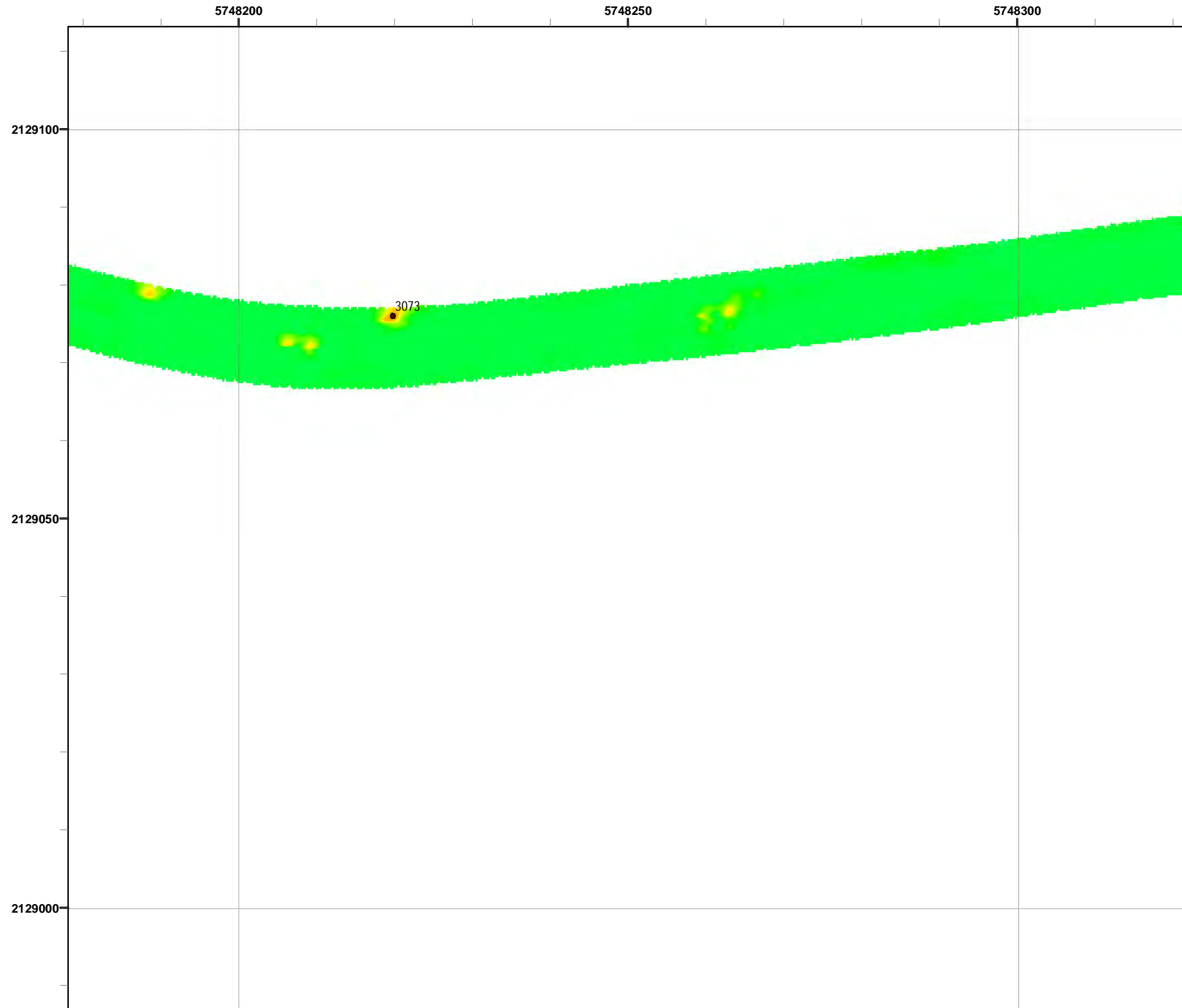


Parker Flats MRA
50mV QC-2 DGM Surveys
Mapbook

FORA ESCA RP
Monterey County, California

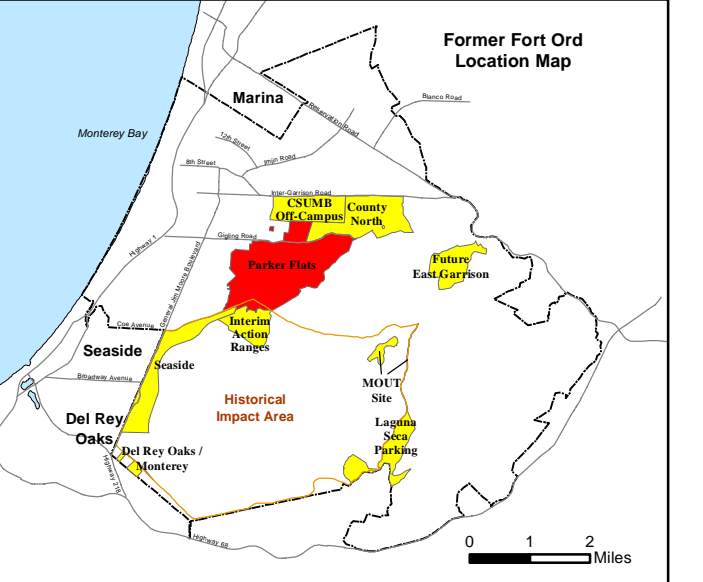
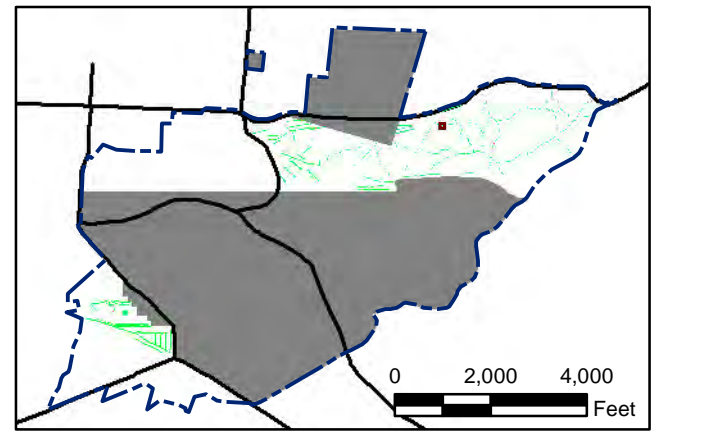
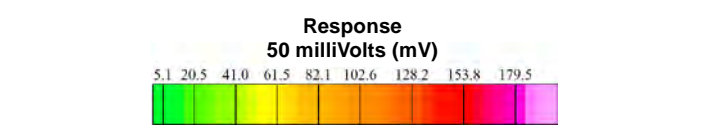
Map F2A - 385

T:\Projects\Parker Flats\PF_TIP\PF_TIP_Mapbooks\2012_06_18_Pf_50mV_QC-2_DGM_Mpbk.mxd - 5/30/2013 @ 12:51:46 AM



Grid C3H3A8

- Legend**
- 3000 Target Location
 - ▬ Parker Flats Munitions Response Area
 - ▬ Major Road
 - Phase I Removal Action Area Completed by Army



State Plane California IV, NAD 1983 (U.S. Survey Foot)

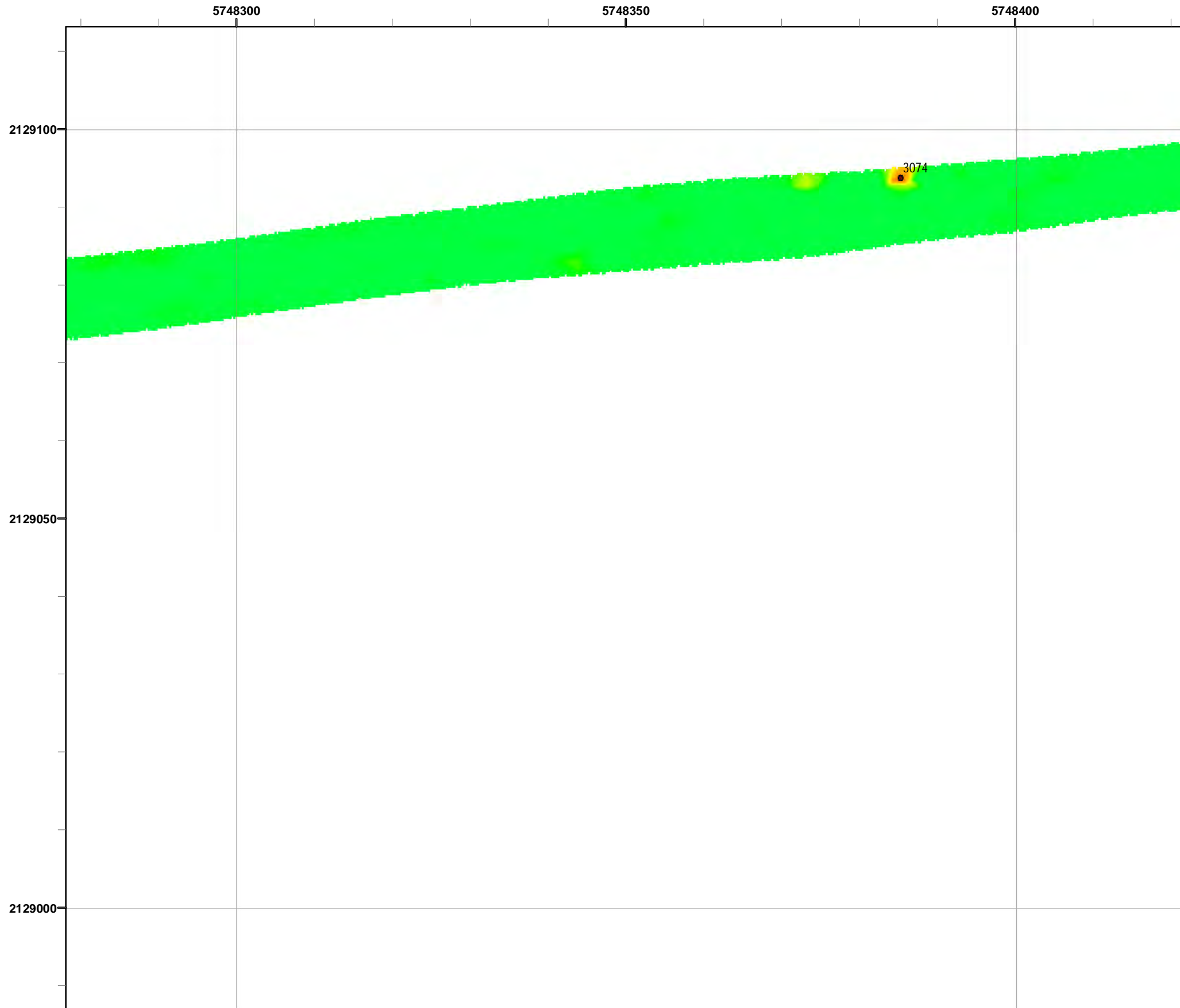


Parker Flats MRA
50mV QC-2 DGM Surveys
Mapbook

FORA ESCA RP
Monterey County, California

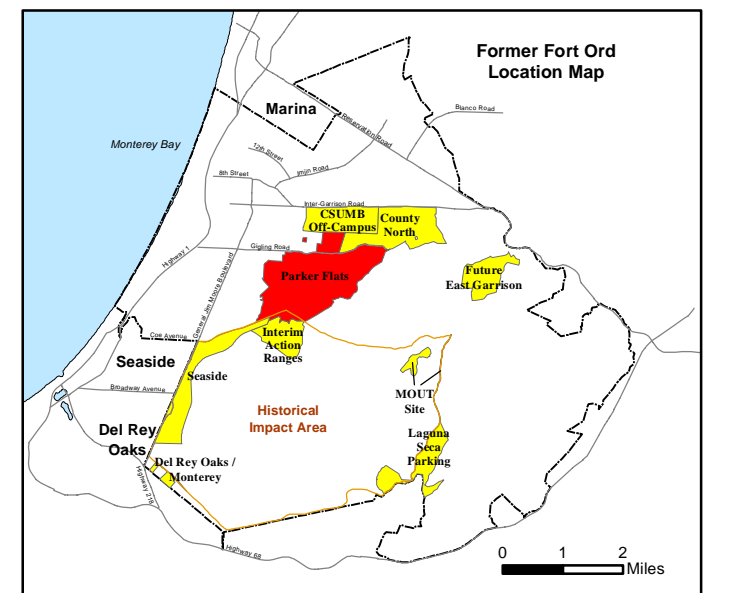
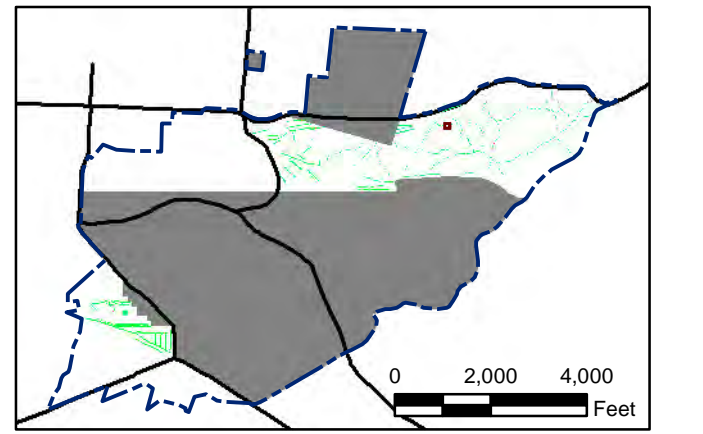
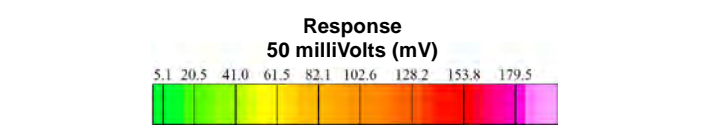
Map F2A - 386

T:\Projects\Parker Flats\PF_TIP\PF_TIP_Mapbooks\2012_06_18_Pf_50mV_QC-2_DGM_Mpbk.mxd - 5/30/2013 @ 12:51:46 AM



Grid C3H3A9

- Legend**
- 3000 Target Location
 - ▬ Parker Flats Munitions Response Area
 - ▬ Major Road
 - Phase I Removal Action Area Completed by Army



State Plane California IV, NAD 1983 (U.S. Survey Foot)

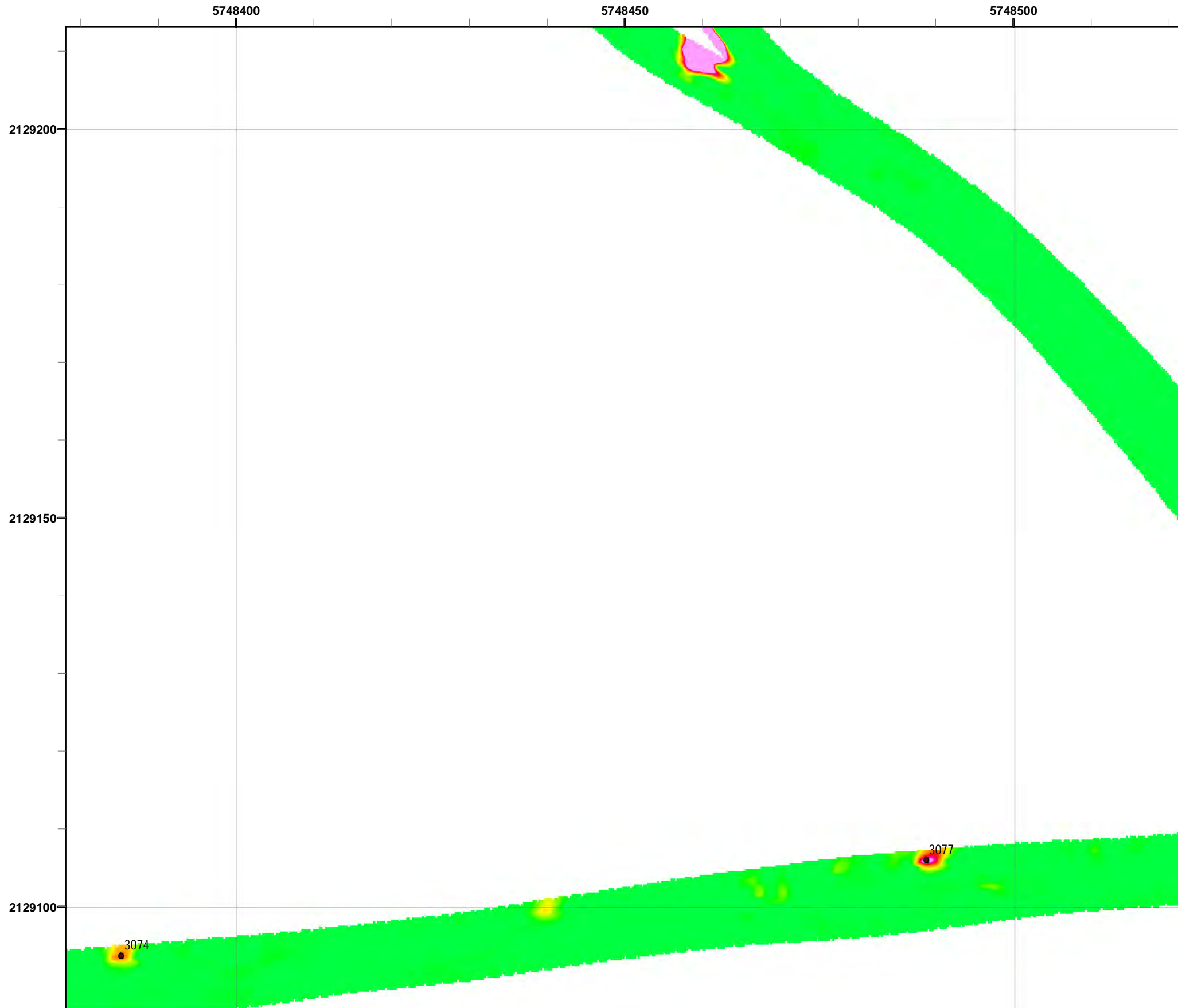


Parker Flats MRA
50mV QC-2 DGM Surveys
Mapbook

FORA ESCA RP
Monterey County, California

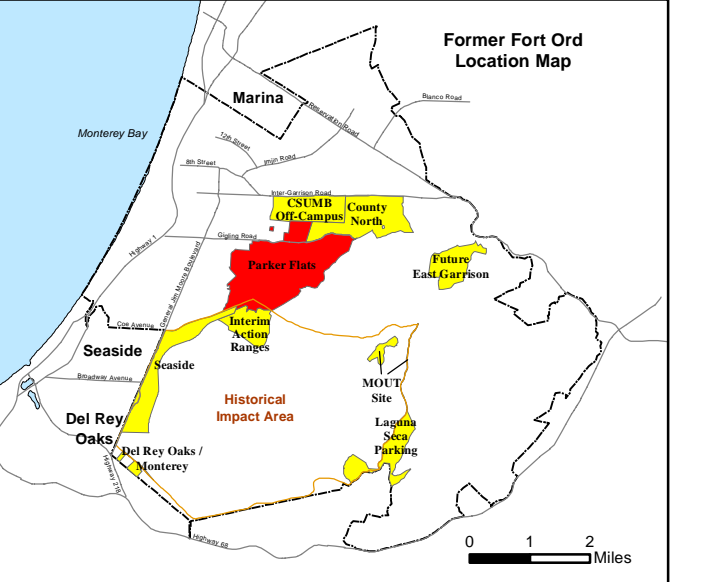
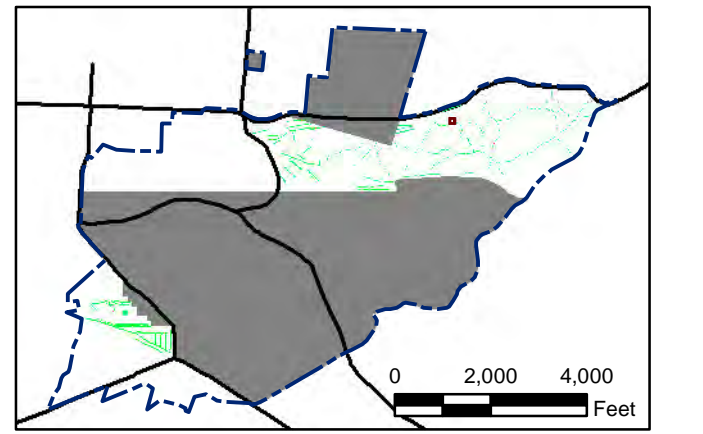
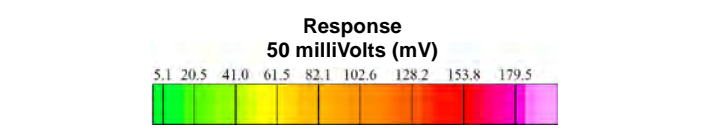
Map F2A - 387

T:\Projects\Parker Flats\PF_TIP\PF_TIP_Mapbooks\2012_06_18_PF_50mV_QC-2_DGM_Mpbk.mxd - 5/30/2013 @ 12:51:46 AM



Grid C3H3B0

- Legend**
- 3000 Target Location
 - ▬ Parker Flats Munitions Response Area
 - ▬ Major Road
 - Phase I Removal Action Area Completed by Army



State Plane California IV, NAD 1983 (U.S. Survey Foot)




Parker Flats MRA
50mV QC-2 DGM Surveys
Mapbook

FORA ESCA RP
Monterey County, California

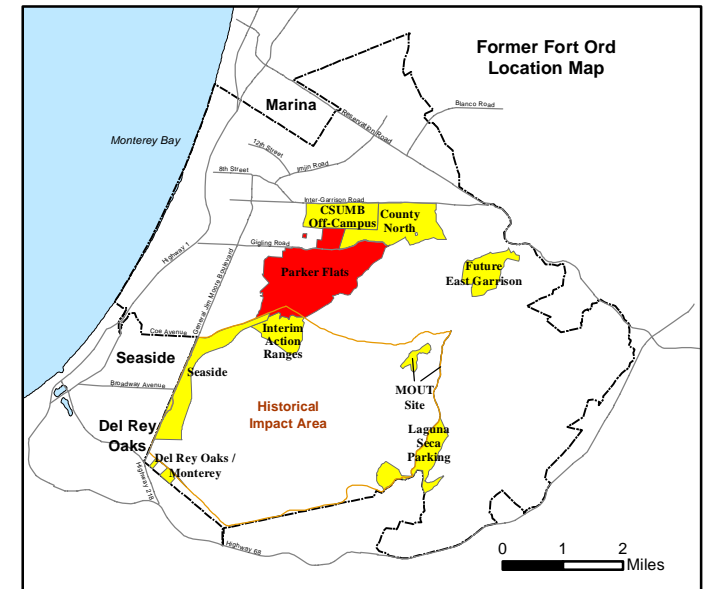
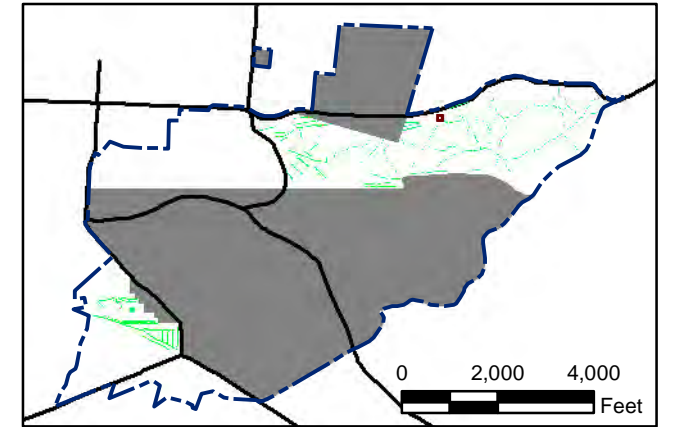
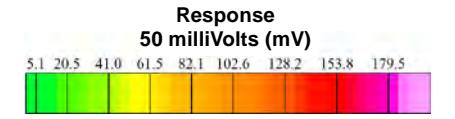
Map F2A - 388

T:\Projects\Parker Flats\PF_TIP\PF_TIP_Mapbooks\2012_06_18_Pf_50mV_QC-2_DGM_Mpbk.mxd - 5/30/2013 @ 12:51:46 AM




Grid C3H3B6

- Legend**
- 3000 Target Location
 - ▬ Parker Flats Munitions Response Area
 - ▬ Major Road
 - Phase I Removal Action Area Completed by Army



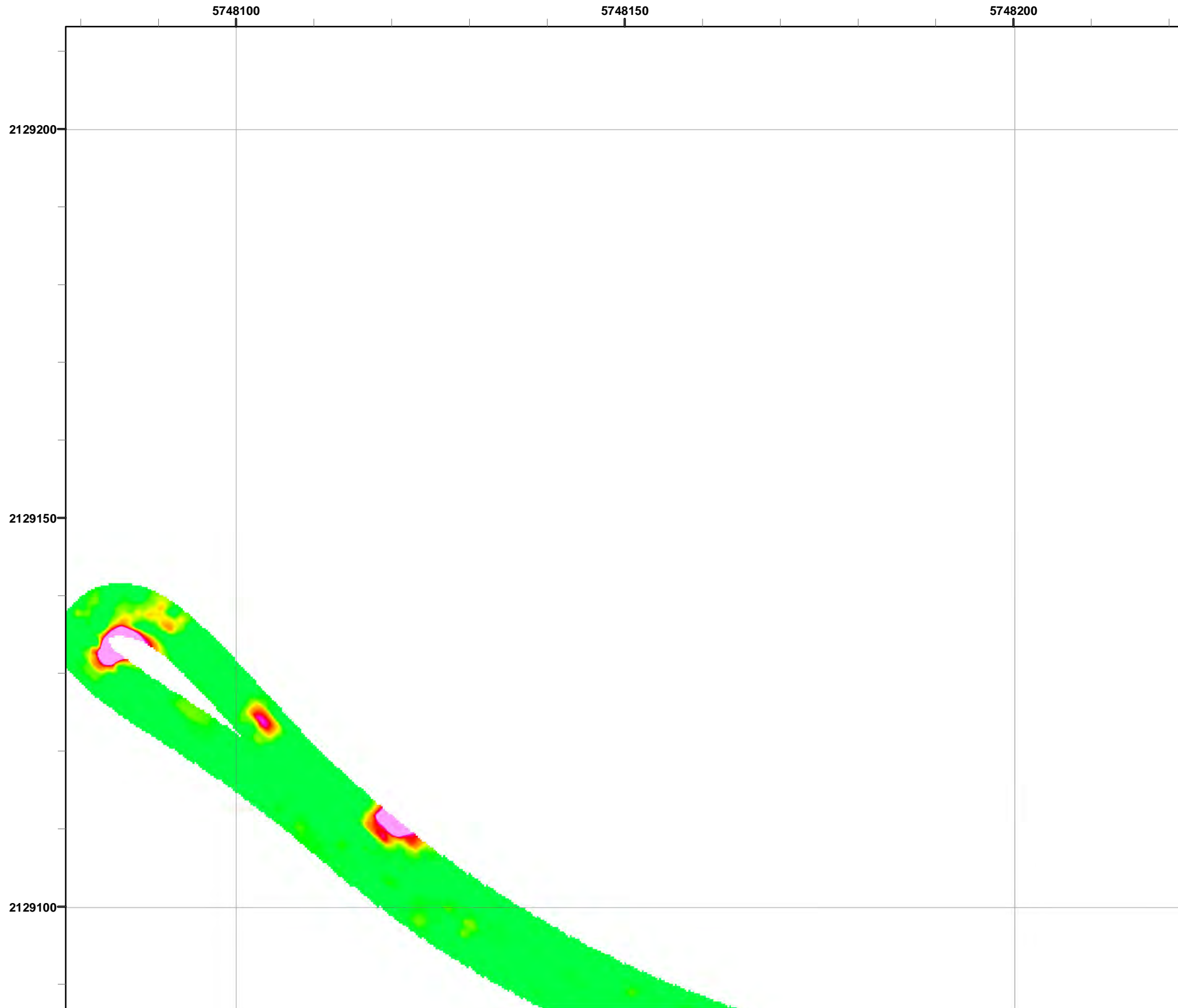
State Plane California IV, NAD 1983 (U.S. Survey Foot)



Parker Flats MRA
50mV QC-2 DGM Surveys
Mapbook

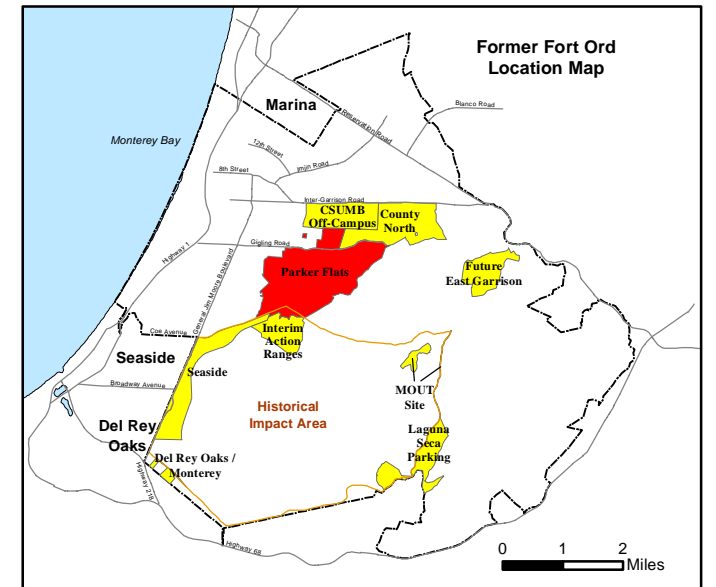
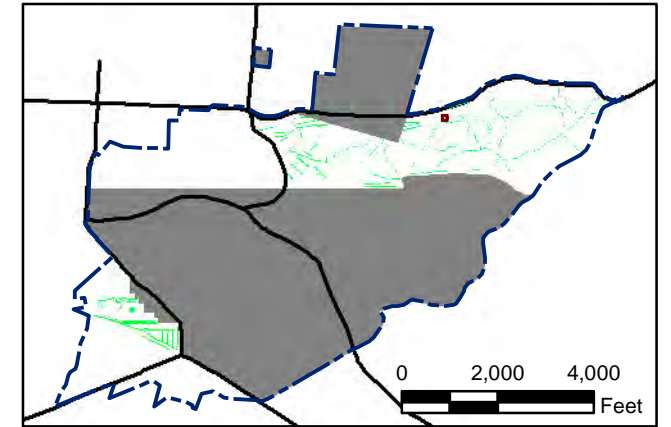
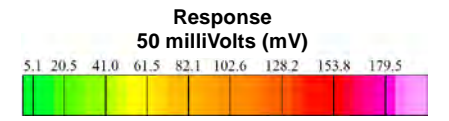
FORA ESCA RP
Monterey County, California

T:\Projects\Parker Flats\PF_TIP\PF_TIP_Mapbooks\2012_06_18_Pf_50mV_QC-2_DGM_Mpbk.mxd - 5/30/2013 @ 12:51:46 AM




Grid C3H3B7

- Legend**
- 3000 Target Location
 - ▬ Parker Flats Munitions Response Area
 - ▬ Major Road
 - Phase I Removal Action Area Completed by Army



State Plane California IV, NAD 1983 (U.S. Survey Foot)




Parker Flats MRA
50mV QC-2 DGM Surveys
Mapbook

FORA ESCA RP
Monterey County, California

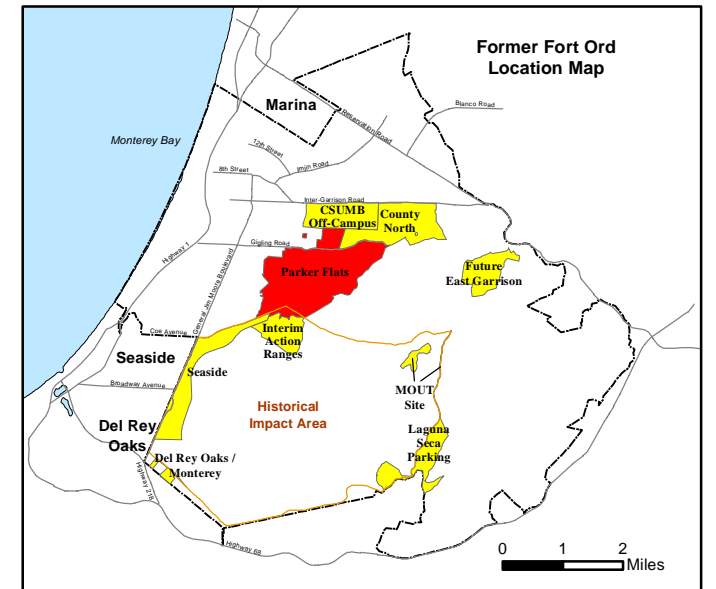
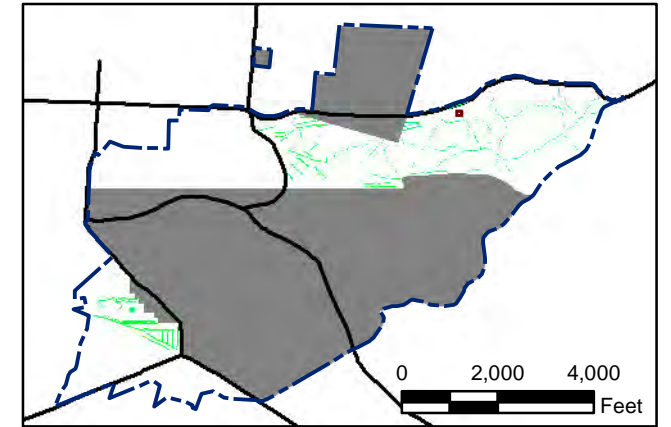
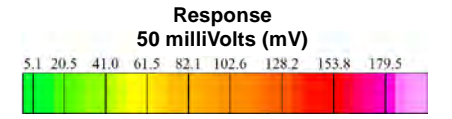
Map F2A - 390

T:\Projects\Parker Flats\PF_TIP\PF_TIP_Mapbooks\2012_06_18_Pf_50mV_QC-2_DGM_Mpbk.mxd - 5/30/2013 @ 12:51:46 AM




Grid C3H3C0

- Legend**
- 3000 Target Location
 - ▬ Parker Flats Munitions Response Area
 - ▬ Major Road
 - Phase I Removal Action Area Completed by Army



State Plane California IV, NAD 1983 (U.S. Survey Foot)

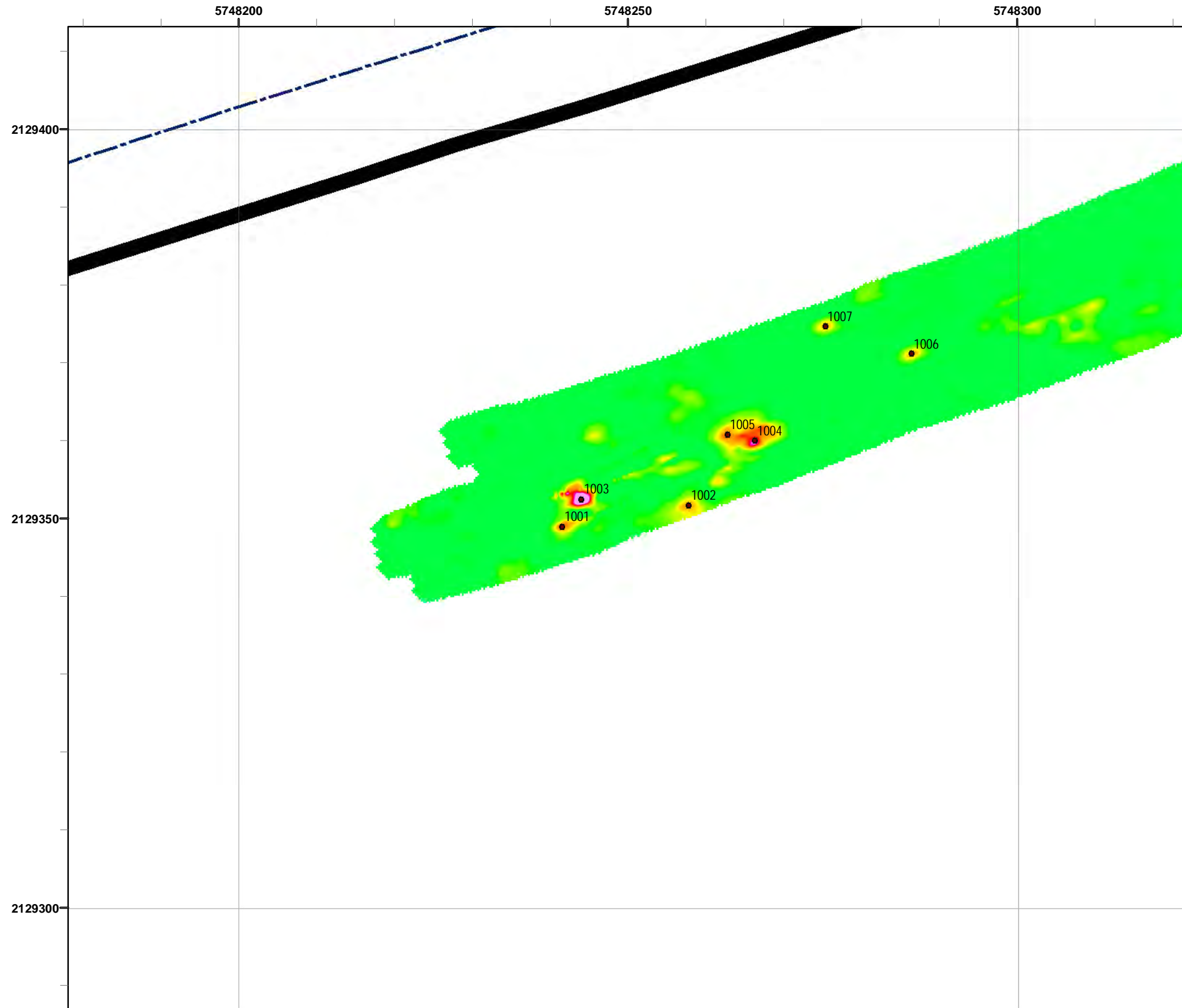
0 15 30 Feet



**Parker Flats MRA
50mV QC-2 DGM Surveys
Mapbook**

FORA ESCA RP
Monterey County, California

T:\Projects\Parker Flats\PF_TIP\PF_TIP_Mapbooks\2012_06_18_Pf_50mV_QC-2_DGM_Mpbk.mxd - 5/30/2013 @ 12:51:46 AM



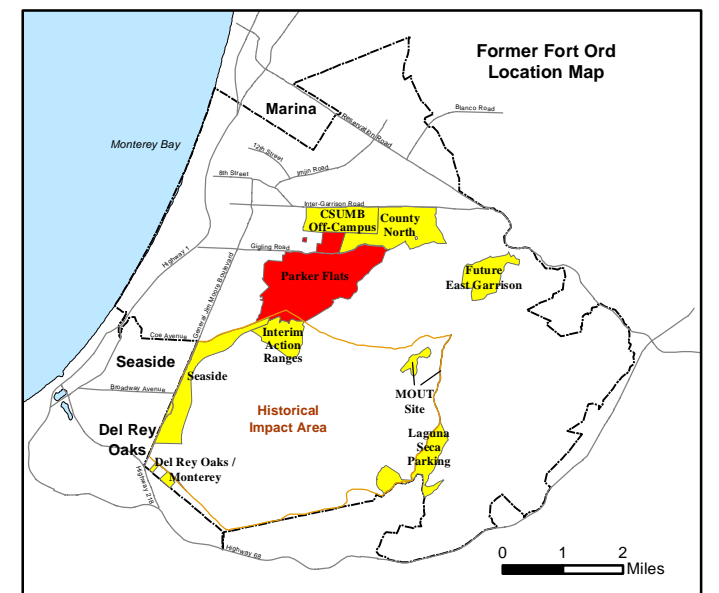
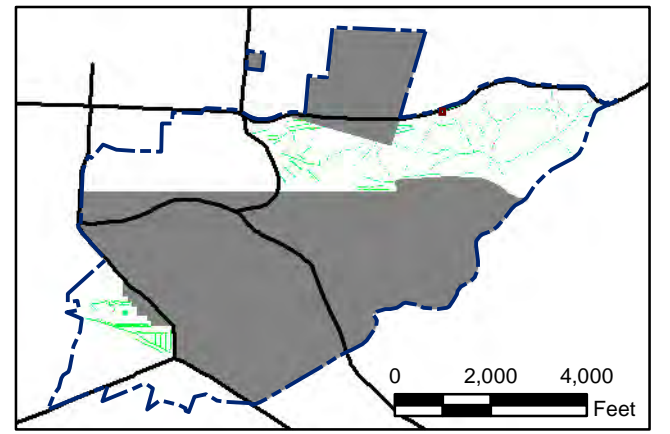
Legend

Grid C3H3D8

- 3000 Target Location
- Parker Flats Munitions Response Area
- Major Road
- Phase I Removal Action Area Completed by Army


Response
50 milliVolts (mV)

5.1	20.5	41.0	61.5	82.1	102.6	128.2	153.8	179.5
-----	------	------	------	------	-------	-------	-------	-------



State Plane California IV, NAD 1983 (U.S. Survey Foot)

0 15 30 Feet

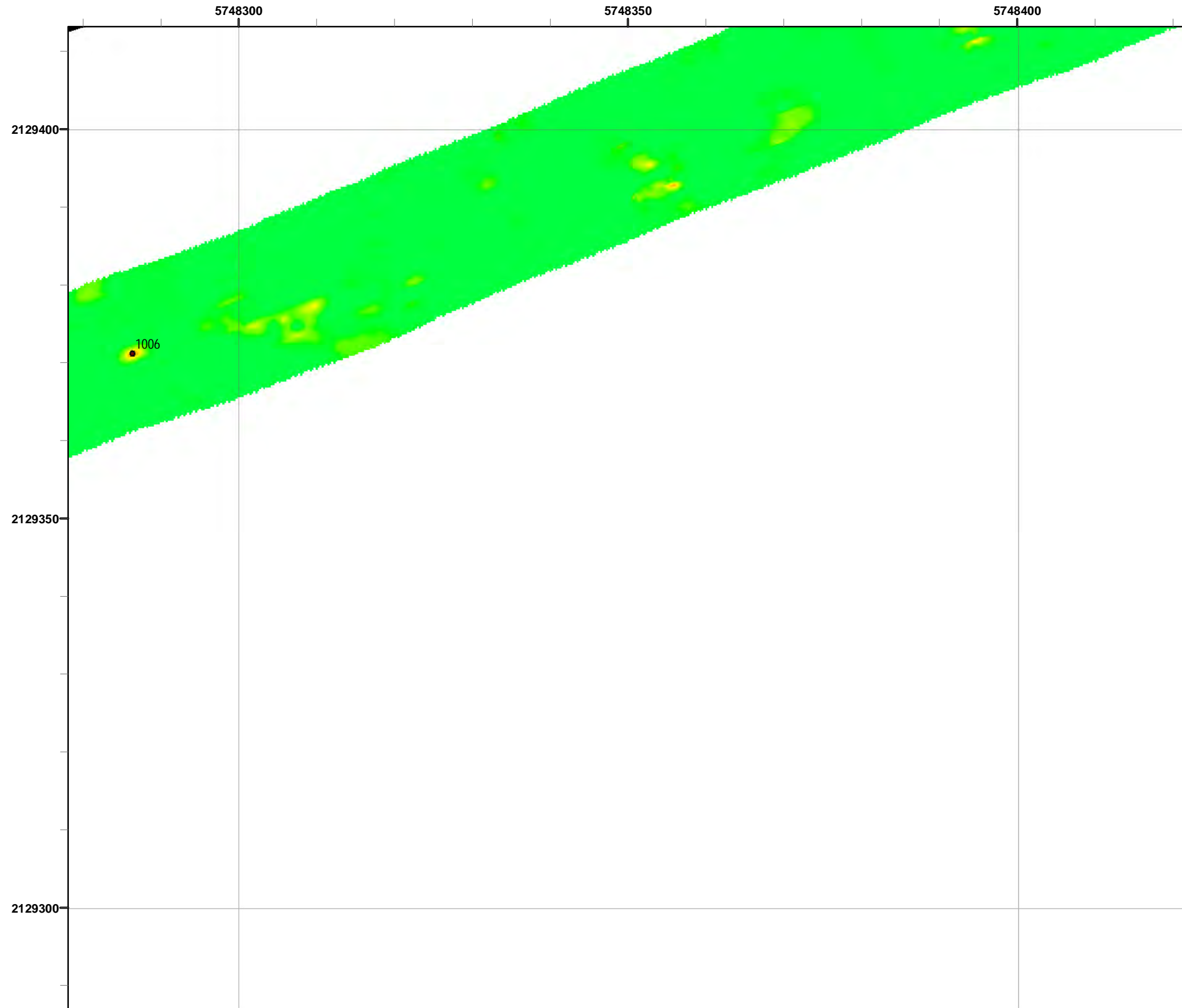


Parker Flats MRA
50mV QC-2 DGM Surveys
Mapbook

FORA ESCA RP
Monterey County, California

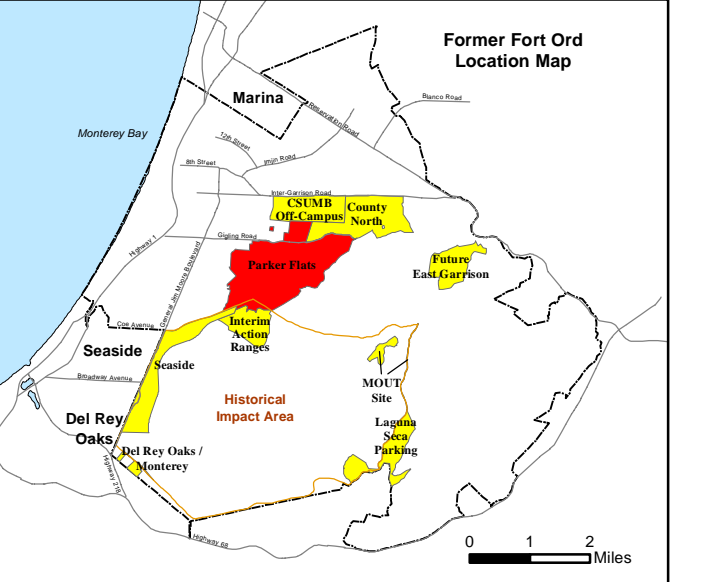
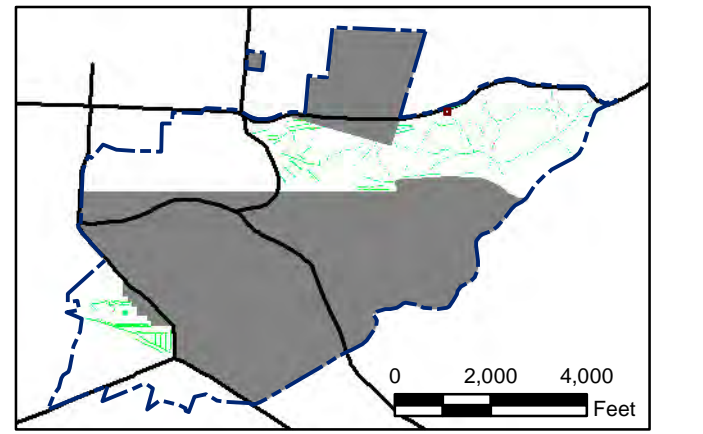
Map F2A - 392

T:\Projects\Parker Flats\PF_TIP\PF_TIP_Mapbooks\2012_06_18_PF_50mV_QC-2_DGM_Mpbk.mxd - 5/30/2013 @ 12:51:46 AM



Grid C3H3D9

- Legend**
- 3000 Target Location
 - ▬ Parker Flats Munitions Response Area
 - ▬ Major Road
 - Phase I Removal Action Area Completed by Army



State Plane California IV, NAD 1983 (U.S. Survey Foot)

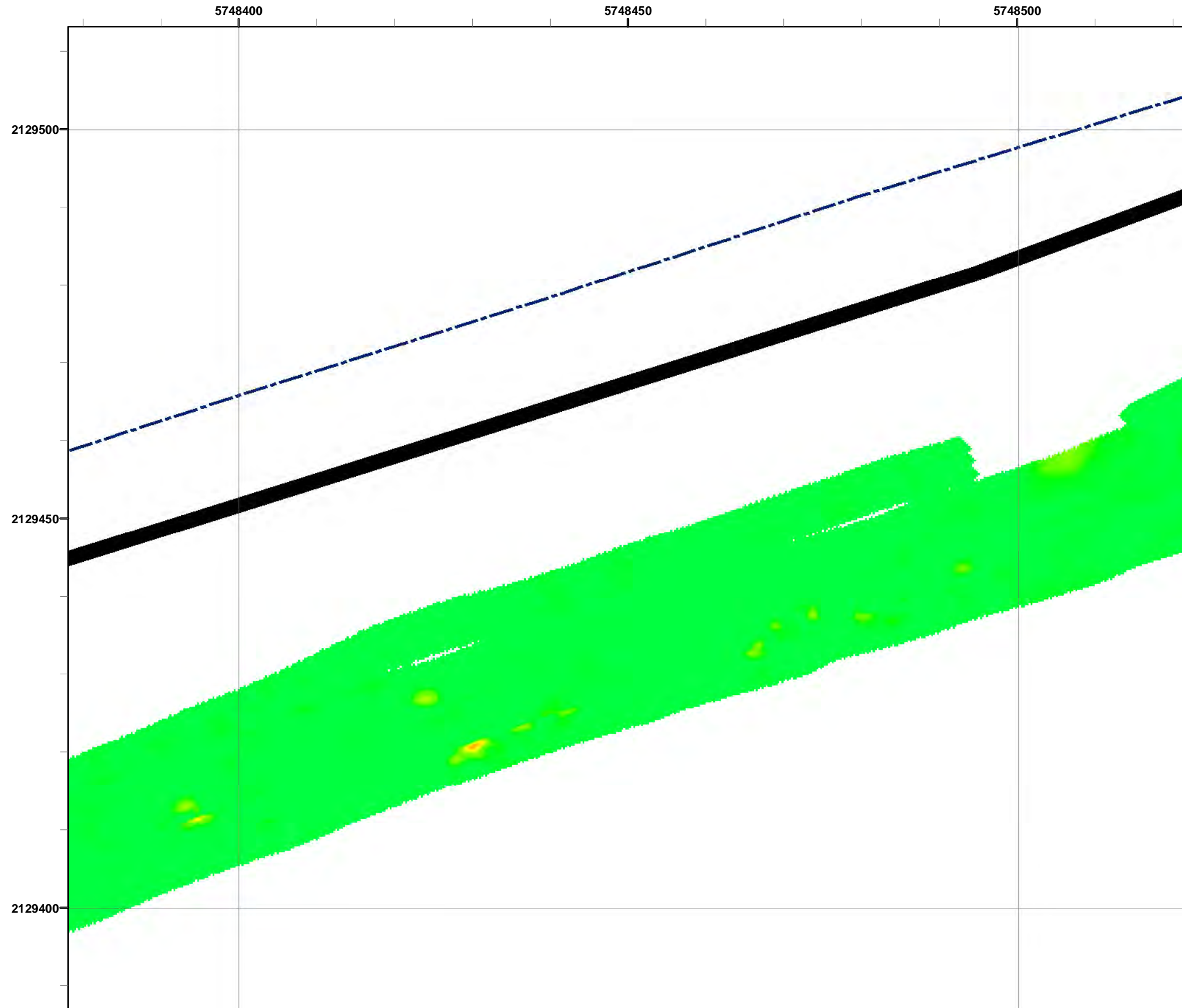


Parker Flats MRA
50mV QC-2 DGM Surveys
Mapbook

FORA ESCA RP
Monterey County, California

Map F2A - 393

T:\Projects\Parker Flats\PF_TIP\PF_TIP_Mapbooks\2012_06_18_PF_50mV_QC-2_DGM_Mpbk.mxd - 5/30/2013 @ 12:51:46 AM

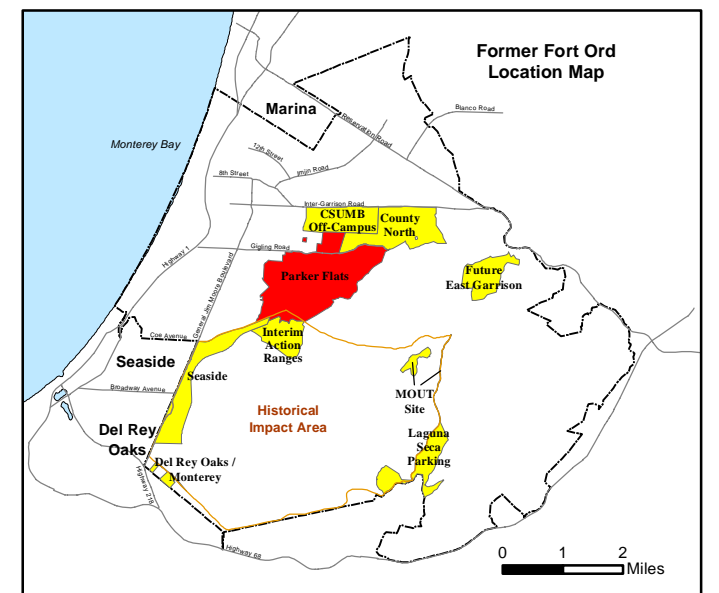
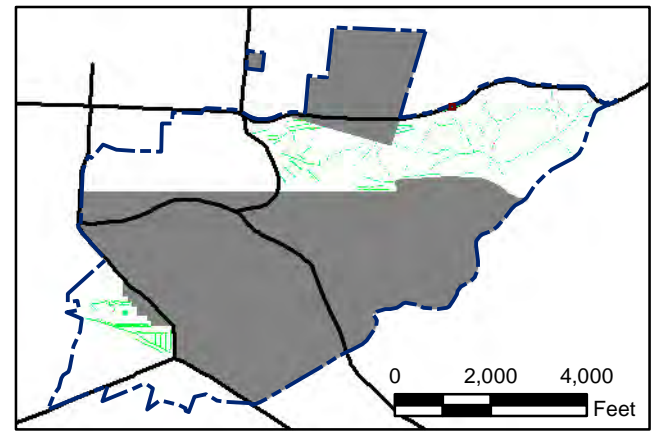


Legend

- Target Location
- Parker Flats Munitions Response Area
- Major Road
- Phase I Removal Action Area Completed by Army

Response
50 milliVolts (mV)

5.1	20.5	41.0	61.5	82.1	102.6	128.2	153.8	179.5
-----	------	------	------	------	-------	-------	-------	-------



State Plane California IV, NAD 1983 (U.S. Survey Foot)

0 15 30
Feet

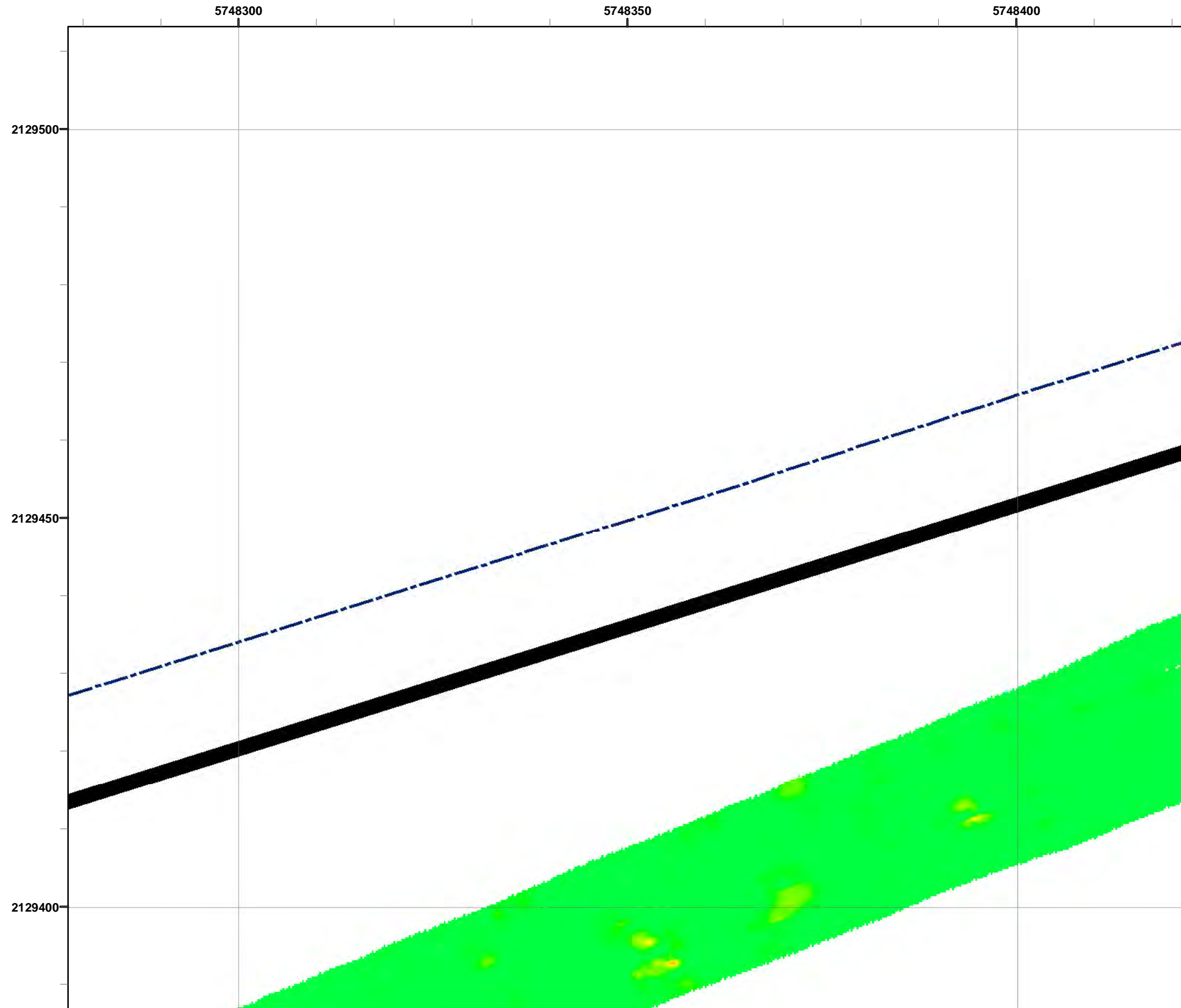


Parker Flats MRA
50mV QC-2 DGM Surveys
Mapbook

FORA ESCA RP
Monterey County, California

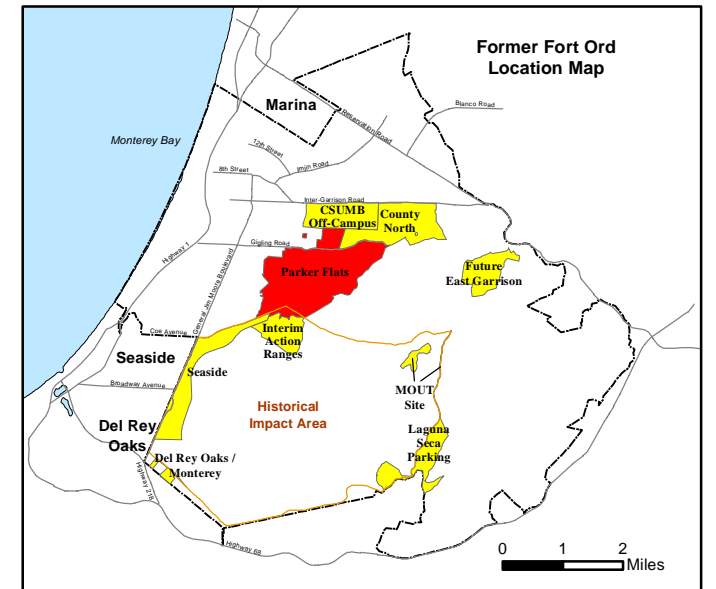
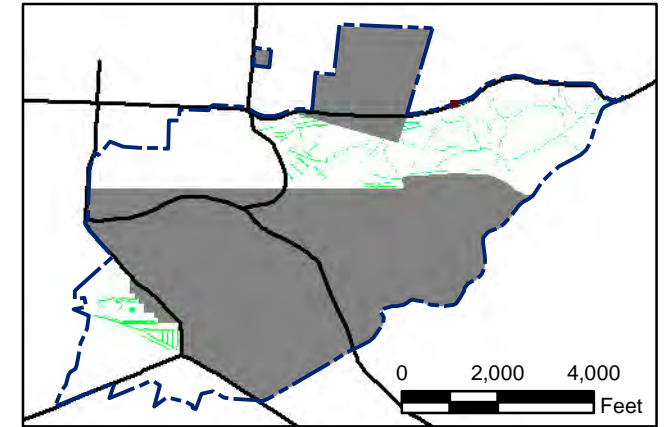
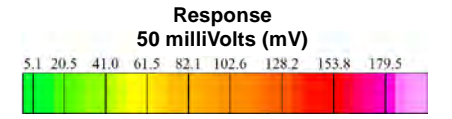
Map F2A - 394

T:\Projects\Parker Flats\PF_TIP\PF_TIP_Mapbooks\2012_06_18_Pf_50mV_QC-2_DGM_Mpbk.mxd - 5/30/2013 @ 12:51:46 AM




Grid C3H3E9

- Legend**
- 3000 Target Location
 - Parker Flats Munitions Response Area
 - Major Road
 - Phase I Removal Action Area Completed by Army




State Plane California IV, NAD 1983 (U.S. Survey Foot)



**Parker Flats MRA
50mV QC-2 DGM Surveys
Mapbook**

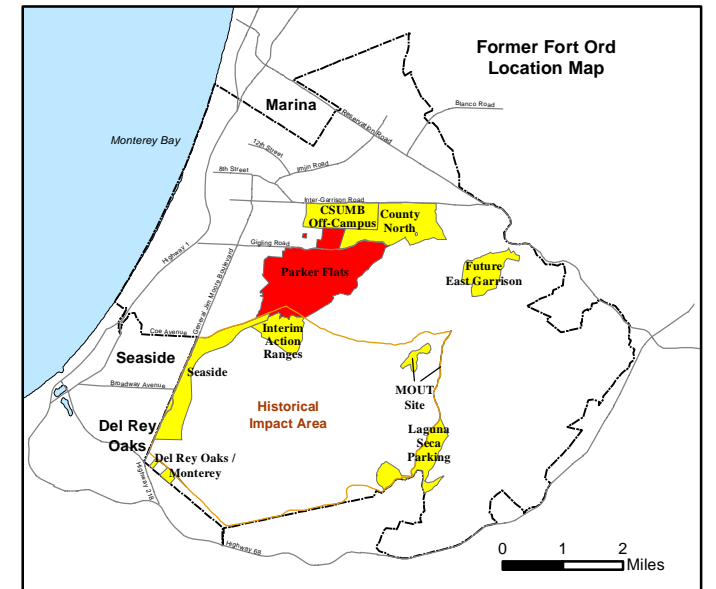
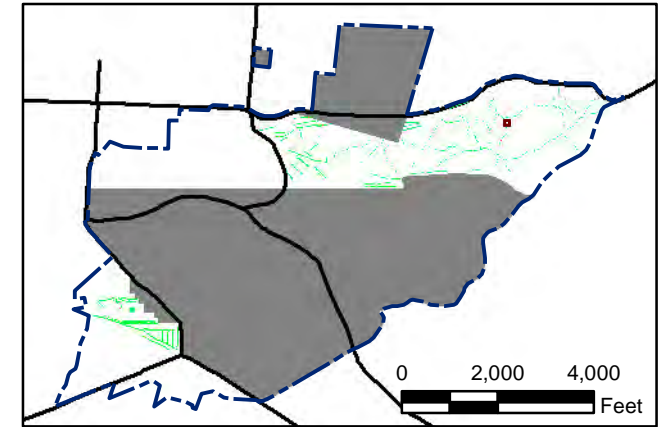
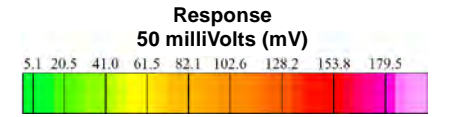
FORA ESCA RP
Monterey County, California

T:\Projects\Parker Flats\PF_TIP\PF_TIP_Mapbooks\2012_06_18_Pf_50mV_QC-2_DGM_Mpbk.mxd - 5/30/2013 @ 12:51:46 AM



Grid C3H4A0

- Legend**
- 3000 Target Location
 - ▬ Parker Flats Munitions Response Area
 - ▬ Major Road
 - Phase I Removal Action Area Completed by Army




State Plane California IV, NAD 1983 (U.S. Survey Foot)



Parker Flats MRA
50mV QC-2 DGM Surveys
Mapbook

FORA ESCA RP
Monterey County, California

T:\Projects\Parker Flats\PF_TIP\PF_TIP_Mapbooks\2012_06_18_Pf_50mV_QC-2_DGM_Mpbk.mxd - 5/30/2013 @ 12:51:46 AM



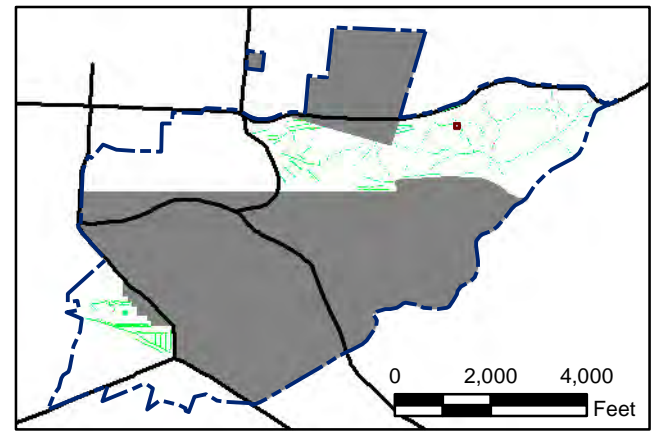
Legend

Grid C3H4A1

- 3000 Target Location
- Parker Flats Munitions Response Area
- Major Road
- Phase I Removal Action Area Completed by Army

Response
50 milliVolts (mV)

5.1 20.5 41.0 61.5 82.1 102.6 128.2 153.8 179.5



State Plane California IV, NAD 1983 (U.S. Survey Foot)

0 15 30 Feet



Parker Flats MRA
50mV QC-2 DGM Surveys
Mapbook

FORA ESCA RP
Monterey County, California

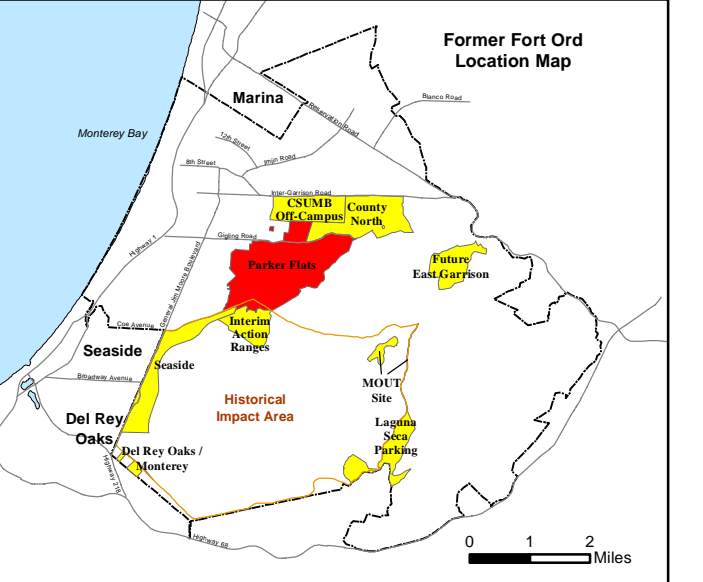
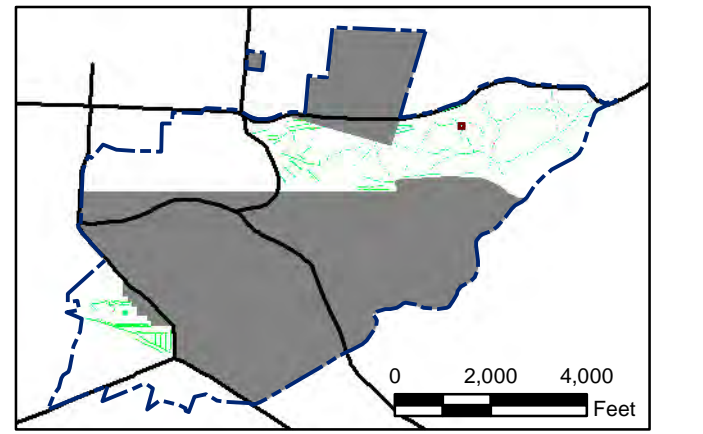
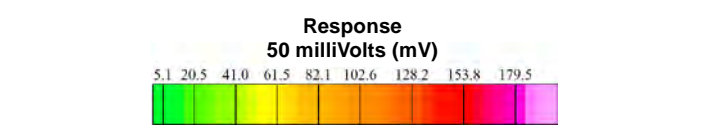
Map F2A - 397

T:\Projects\Parker Flats\PF_TIP\PF_TIP_Mapbooks\2012_06_18_Pf_50mV_QC-2_DGM_Mpbk.mxd - 5/30/2013 @ 12:51:46 AM



Grid C3H4A2

- Legend**
- 3000 Target Location
 - ▬ Parker Flats Munitions Response Area
 - ▬ Major Road
 - Phase I Removal Action Area Completed by Army



State Plane California IV, NAD 1983 (U.S. Survey Foot)

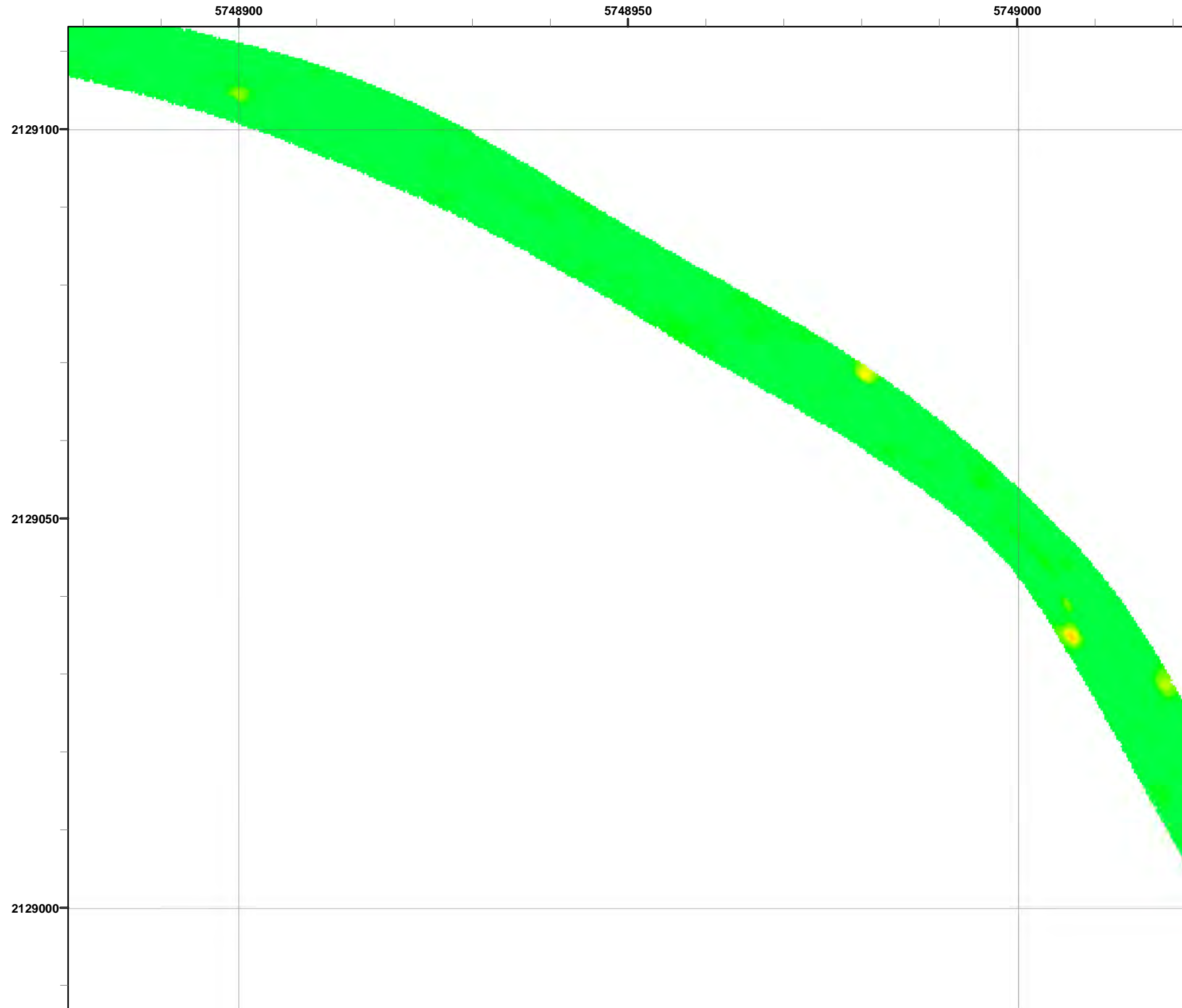


Parker Flats MRA
50mV QC-2 DGM Surveys
Mapbook

FORA ESCA RP
Monterey County, California

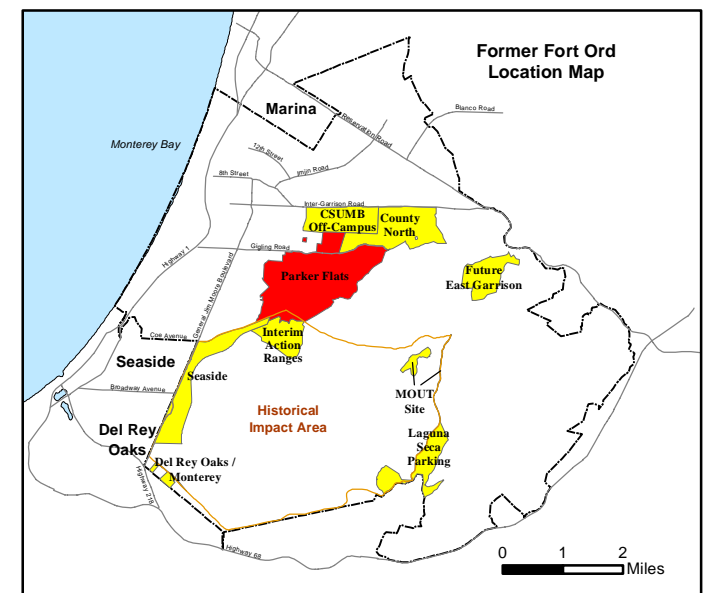
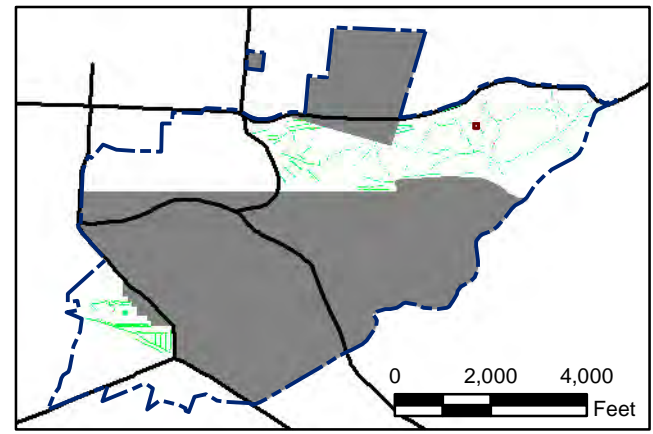
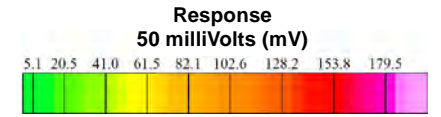
Map F2A - 398

T:\Projects\Parker Flats\PF_TIP\PF_TIP_Mapbooks\2012_06_18_PF_50mV_QC-2_DGM_Mpbk.mxd - 5/30/2013 @ 12:51:46 AM



Grid C3H4A5

- Legend**
- 3000 Target Location
 - ▬ Parker Flats Munitions Response Area
 - ▬ Major Road
 - Phase I Removal Action Area Completed by Army



State Plane California IV, NAD 1983 (U.S. Survey Foot)

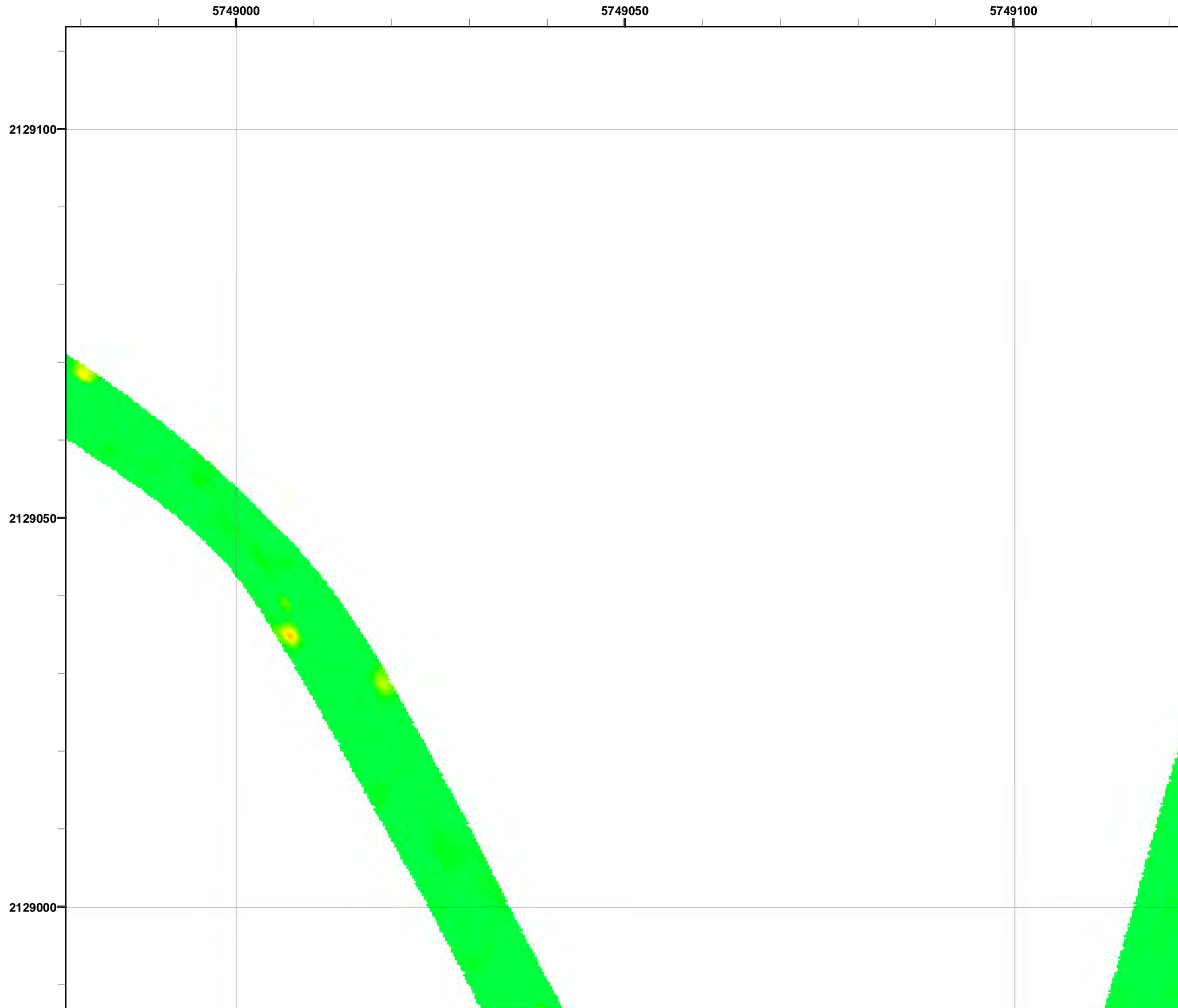


Parker Flats MRA
50mV QC-2 DGM Surveys
Mapbook

FORA ESCA RP
Monterey County, California

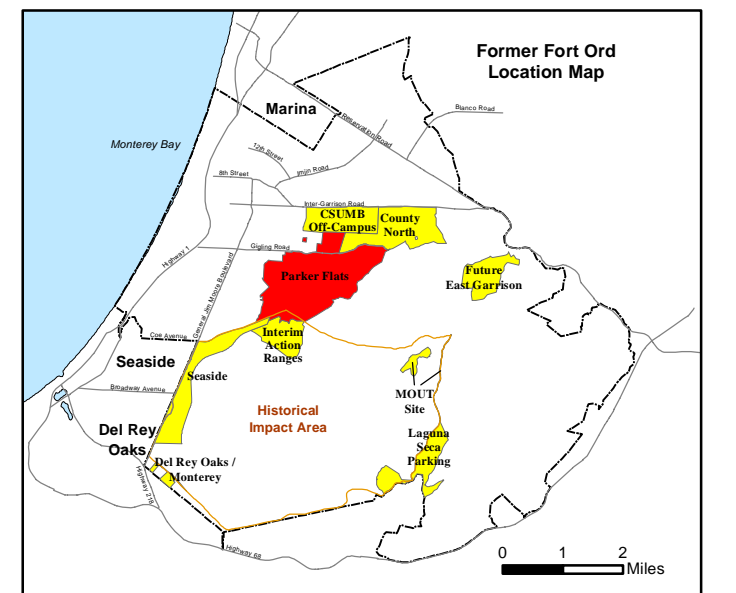
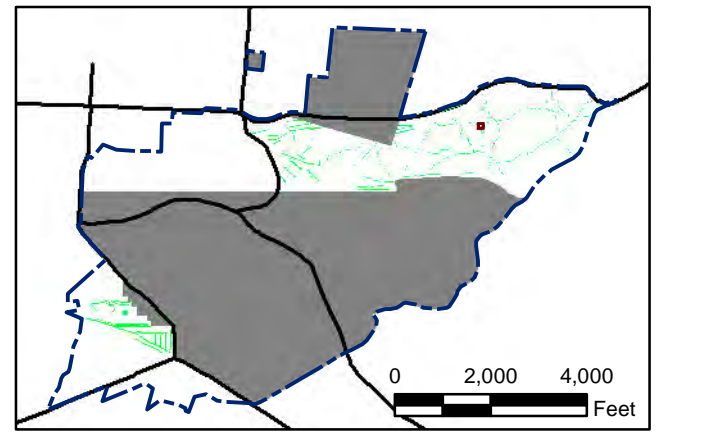
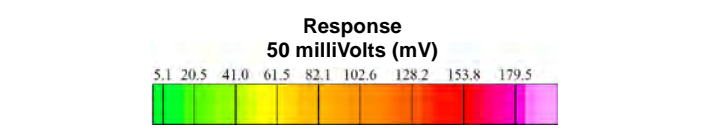
Map F2A - 399

T:\Projects\Parker Flats\PF_TIP\PF_TIP_Mapbooks\2012_06_18_PF_50mV_QC-2_DGM_Mpbk.mxd - 5/30/2013 @ 12:51:46 AM



Grid C3H4A6

- Legend**
- 3000 Target Location
 - ▬ Parker Flats Munitions Response Area
 - ▬ Major Road
 - Phase I Removal Action Area Completed by Army



State Plane California IV, NAD 1983 (U.S. Survey Foot)



Parker Flats MRA
50mV QC-2 DGM Surveys
Mapbook

FORA ESCA RP
Monterey County, California

Map F2A - 400