
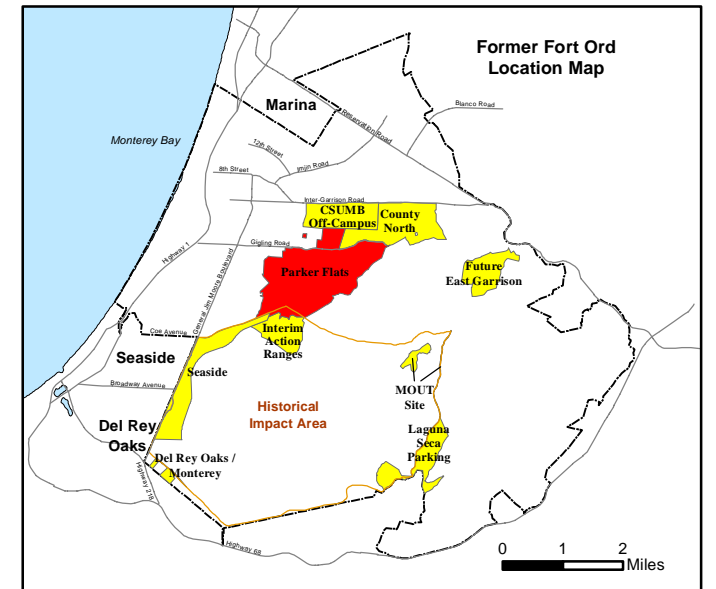
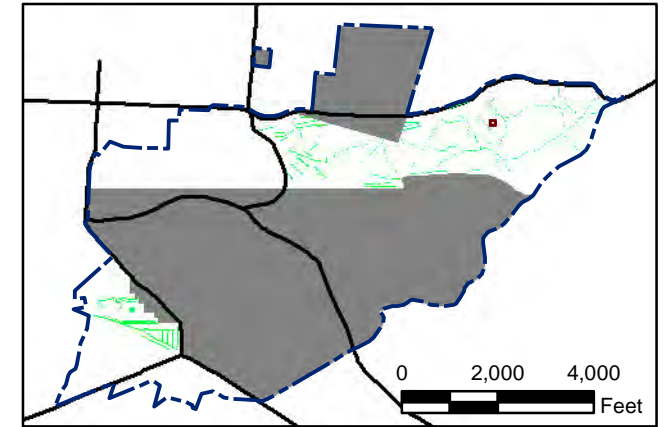
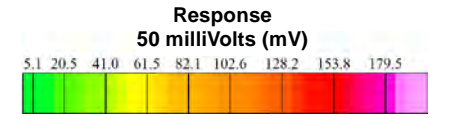


T:\Projects\Parker Flats\PF_TIP\PF_TIP_Mapbooks\2012_06_18_Pf_50mV_QC-2_DGM_Mpbk.mxd - 5/30/2013 @ 1:03:08 AM




Grid C3H4A7

- Legend**
- 3000 Target Location
 - ▬ Parker Flats Munitions Response Area
 - ▬ Major Road
 - Phase I Removal Action Area Completed by Army



State Plane California IV, NAD 1983 (U.S. Survey Foot)

0 15 30 Feet




Parker Flats MRA
50mV QC-2 DGM Surveys
Mapbook

FORA ESCA RP
Monterey County, California

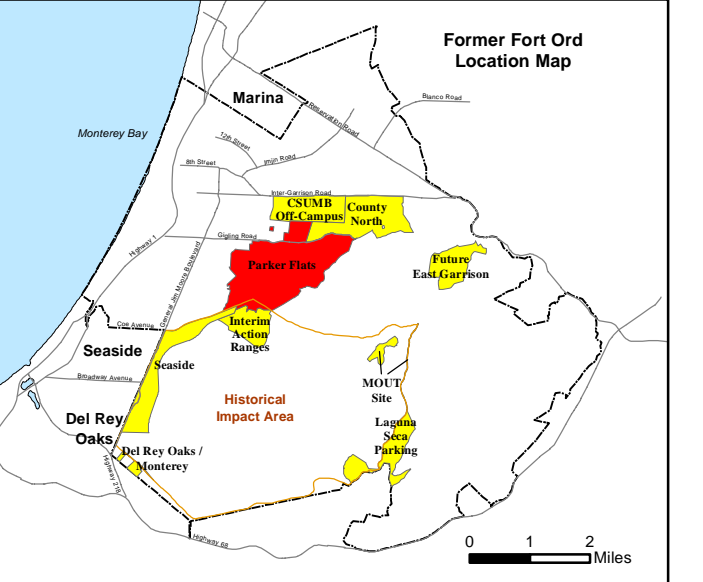
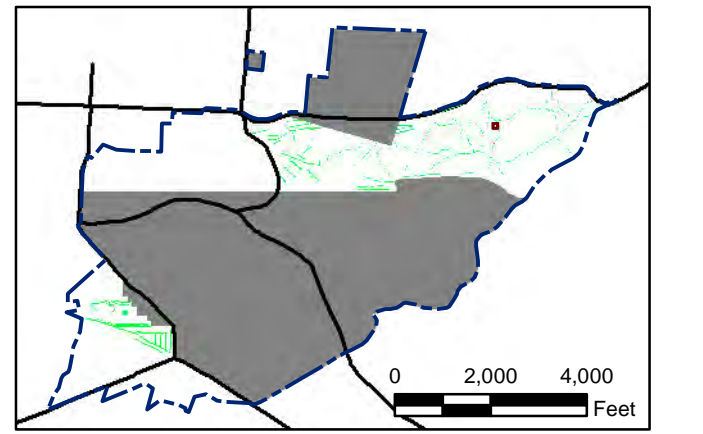
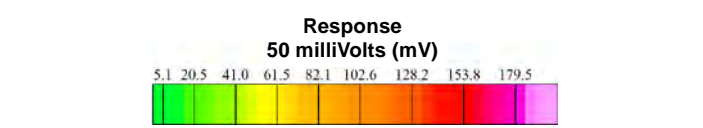
Map F2A - 401

T:\Projects\Parker Flats\PF_TIP\PF_TIP_Mapbooks\2012_06_18_Pf_50mV_QC-2_DGM_Mpbk.mxd - 5/30/2013 @ 1:03:08 AM



Grid C3H4A9

- Legend**
- 3000 Target Location
 - ▬ Parker Flats Munitions Response Area
 - ▬ Major Road
 - Phase I Removal Action Area Completed by Army



State Plane California IV, NAD 1983 (U.S. Survey Foot)



Parker Flats MRA
50mV QC-2 DGM Surveys
Mapbook

FORA ESCA RP
Monterey County, California

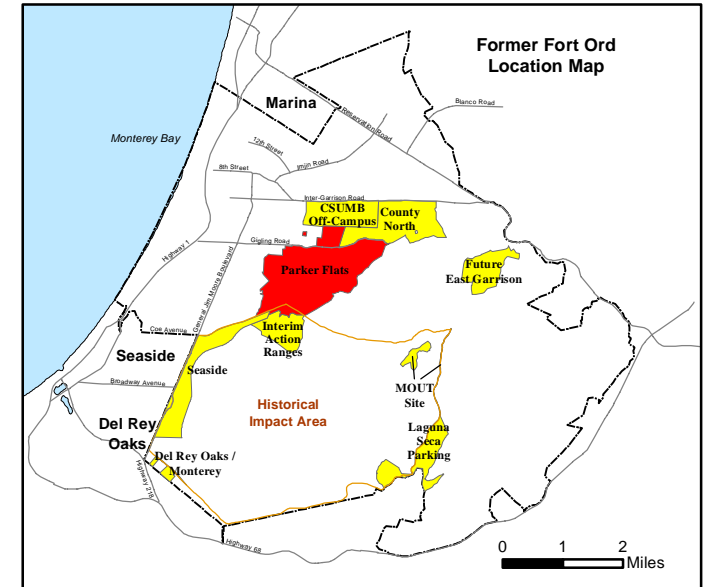
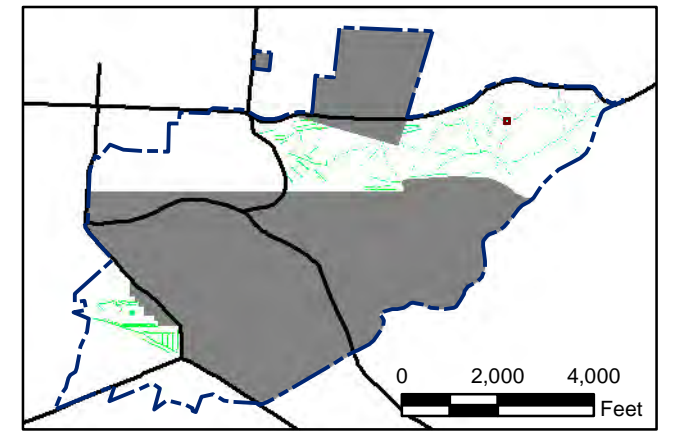
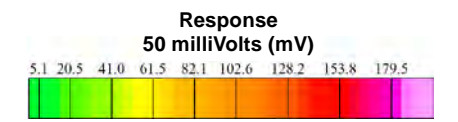
Map F2A - 402

T:\Projects\Parker Flats\PF_TIP\PF_TIP_Mapbooks\2012_06_18_Pf_50mV_QC-2_DGM_Mpbk.mxd - 5/30/2013 @ 1:03:08 AM




Grid C3H4B0

- Legend**
- 3000 Target Location
 - ▬ Parker Flats Munitions Response Area
 - ▬ Major Road
 - Phase I Removal Action Area Completed by Army



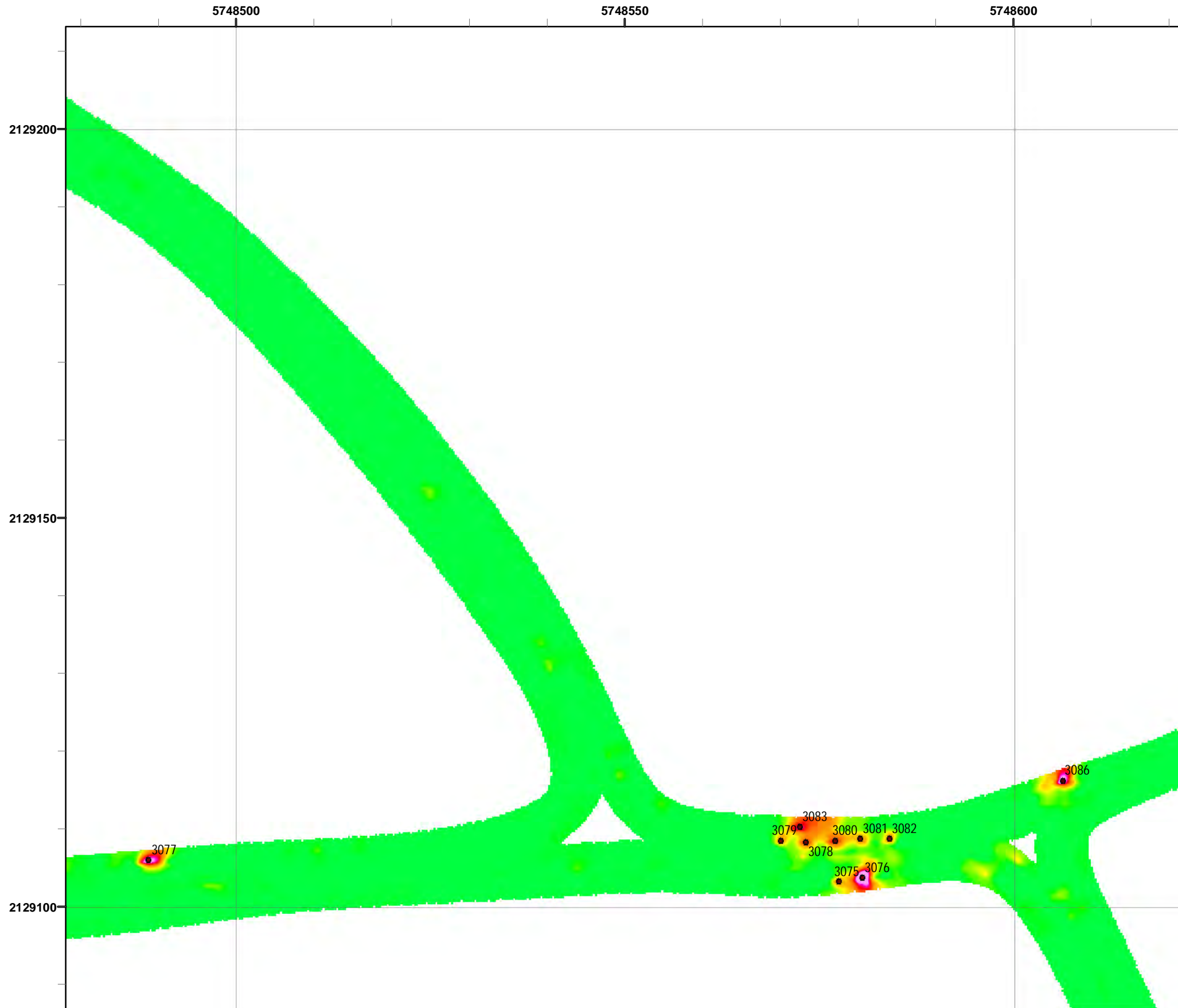
State Plane California IV, NAD 1983 (U.S. Survey Foot)



Parker Flats MRA
50mV QC-2 DGM Surveys
Mapbook

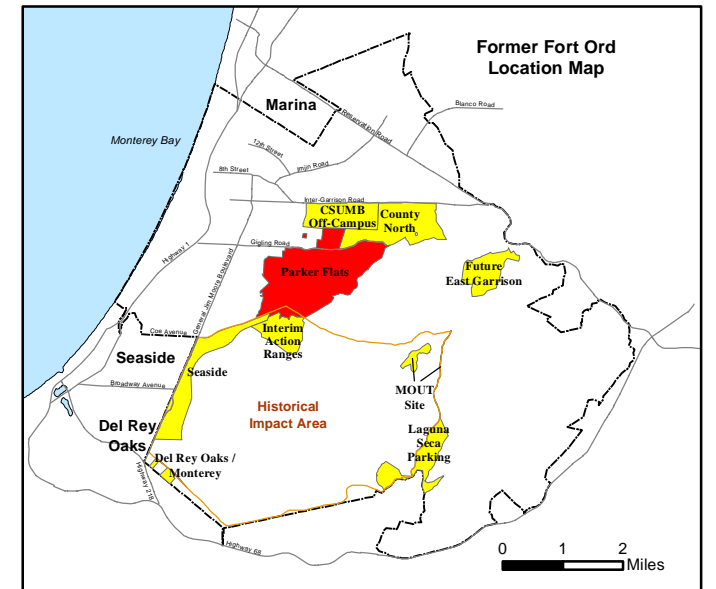
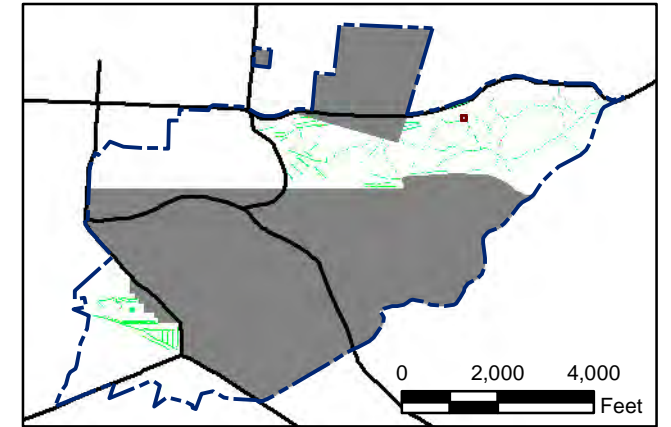
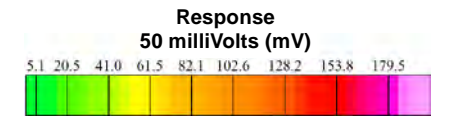
FORA ESCA RP
Monterey County, California

T:\Projects\Parker Flats\PF_TIP\PF_TIP_Mapbooks\2012_06_18_Pf_50mV_QC-2_DGM_Mpbk.mxd - 5/30/2013 @ 1:03:08 AM




Grid C3H4B1

- Legend**
- 3000 Target Location
 - ▬ Parker Flats Munitions Response Area
 - ▬ Major Road
 - Phase I Removal Action Area Completed by Army



State Plane California IV, NAD 1983 (U.S. Survey Foot)



Parker Flats MRA
50mV QC-2 DGM Surveys
Mapbook

FORA ESCA RP
Monterey County, California

Map F2A - 404

T:\Projects\Parker Flats\PF_TIP\PF_TIP_Mapbooks\2012_06_18_Pf_50mV_QC-2_DGM_Mpbk.mxd - 5/30/2013 @ 1:03:08 AM

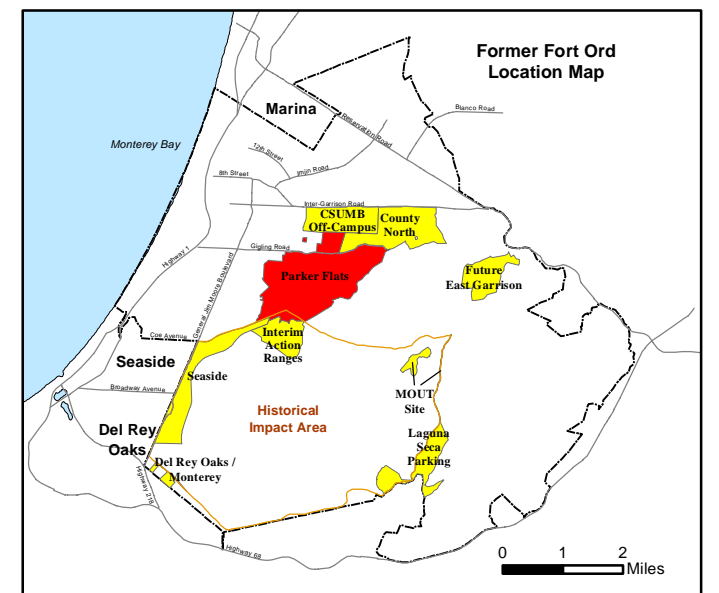
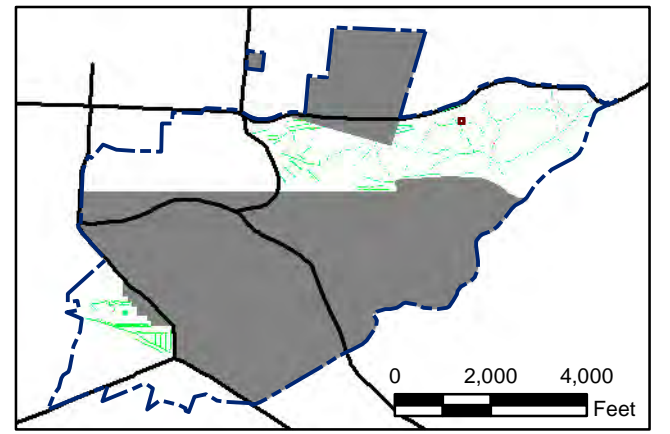


Legend

- 3000 Target Location
- ▬ Parker Flats Munitions Response Area
- ▬ Major Road
- Phase I Removal Action Area Completed by Army


Response
50 milliVolts (mV)

5.1	20.5	41.0	61.5	82.1	102.6	128.2	153.8	179.5
-----	------	------	------	------	-------	-------	-------	-------



State Plane California IV, NAD 1983 (U.S. Survey Foot)

0 15 30 Feet

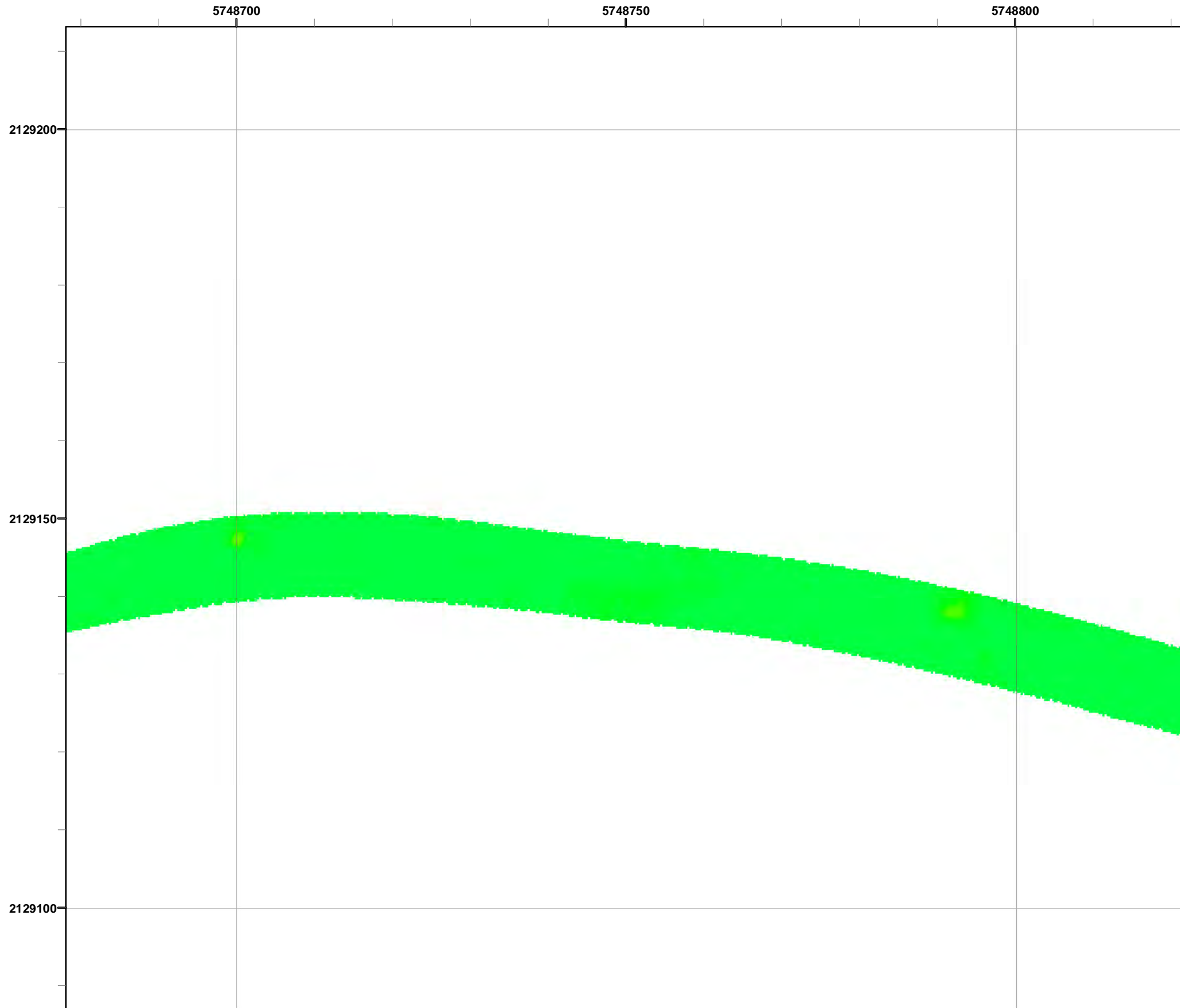


Parker Flats MRA
50mV QC-2 DGM Surveys
Mapbook

FORA ESCA RP
Monterey County, California

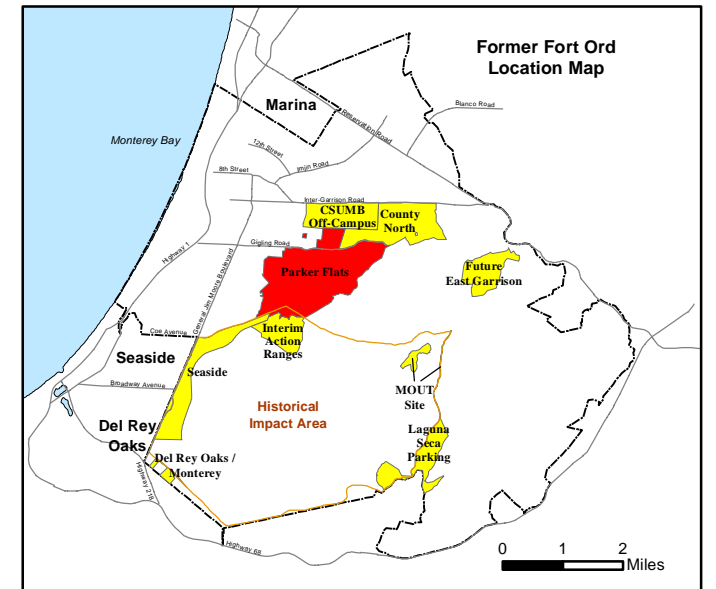
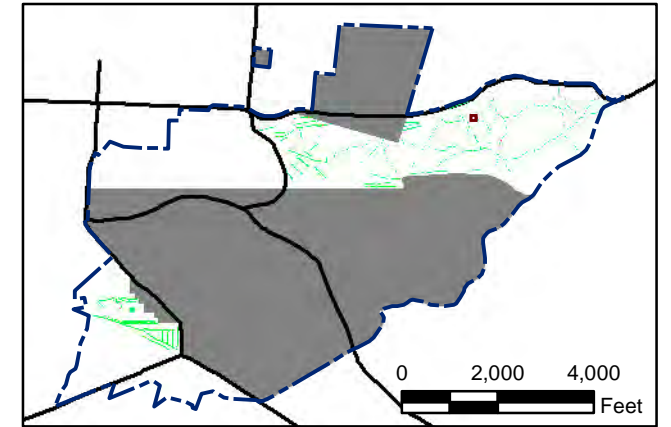
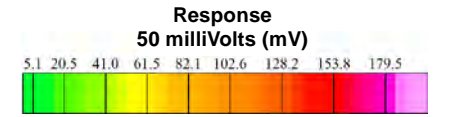
Map F2A - 405

T:\Projects\Parker Flats\PF_TIP\PF_TIP_Mapbooks\2012_06_18_Pf_50mV_QC-2_DGM_Mpbk.mxd - 5/30/2013 @ 1:03:08 AM



Grid C3H4B3

- Legend**
- 3000 Target Location
 - ▬ Parker Flats Munitions Response Area
 - ▬ Major Road
 - Phase I Removal Action Area Completed by Army



State Plane California IV, NAD 1983 (U.S. Survey Foot)

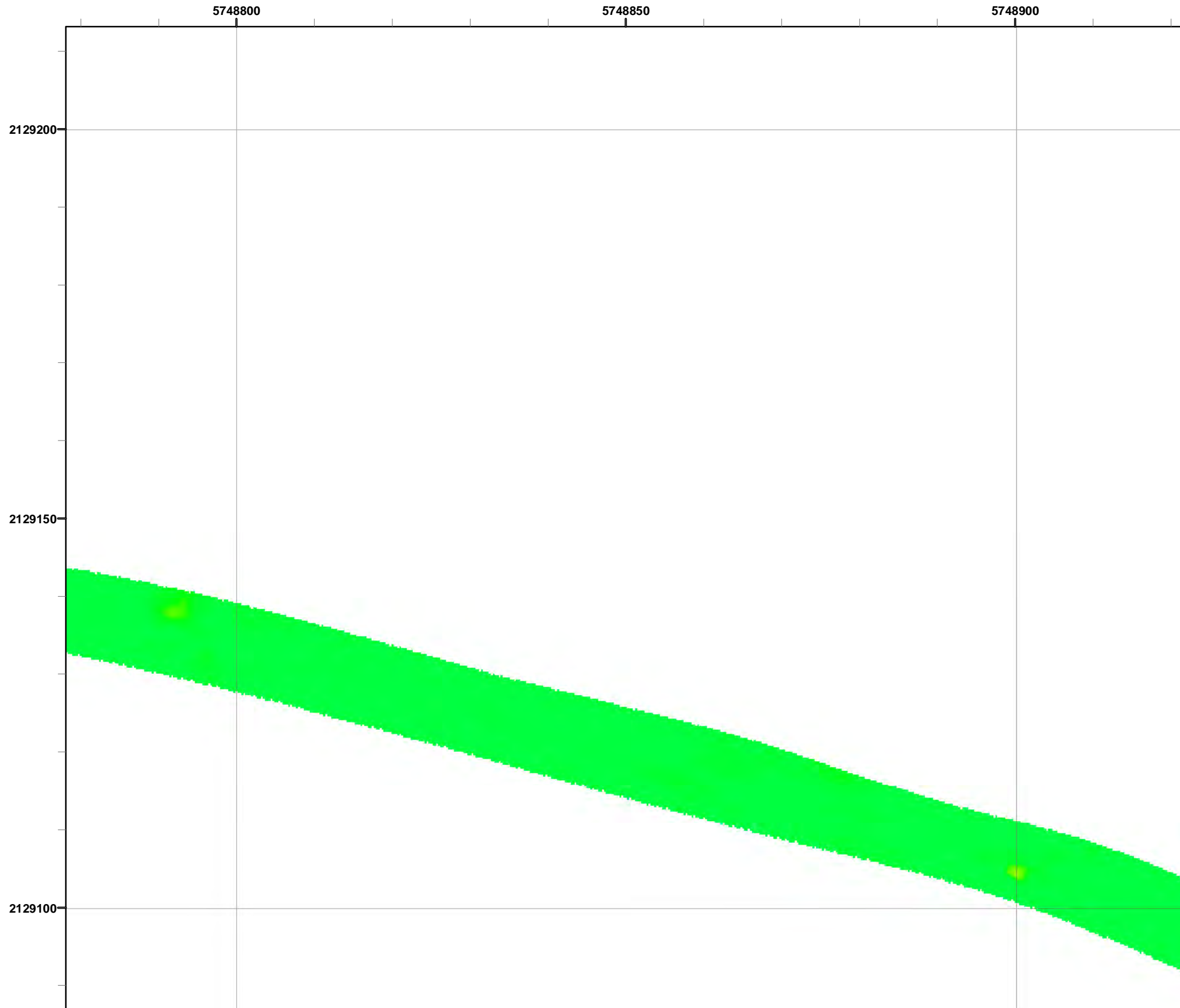


Parker Flats MRA
50mV QC-2 DGM Surveys
Mapbook

FORA ESCA RP
Monterey County, California

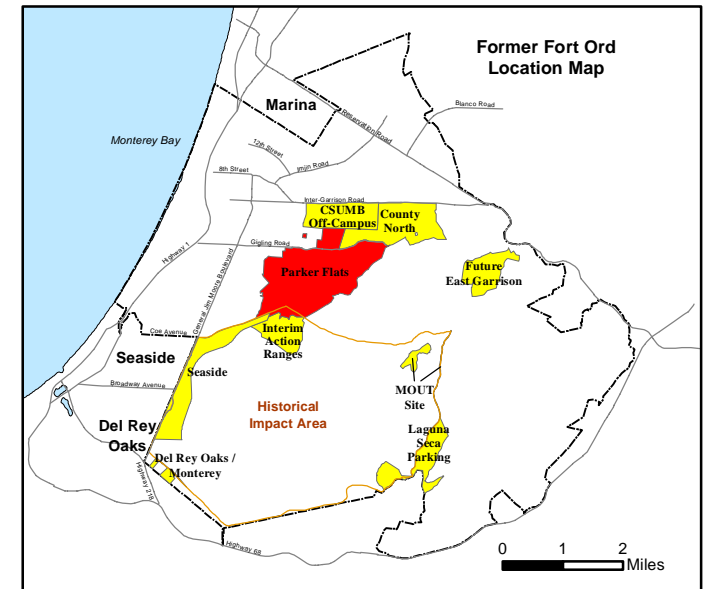
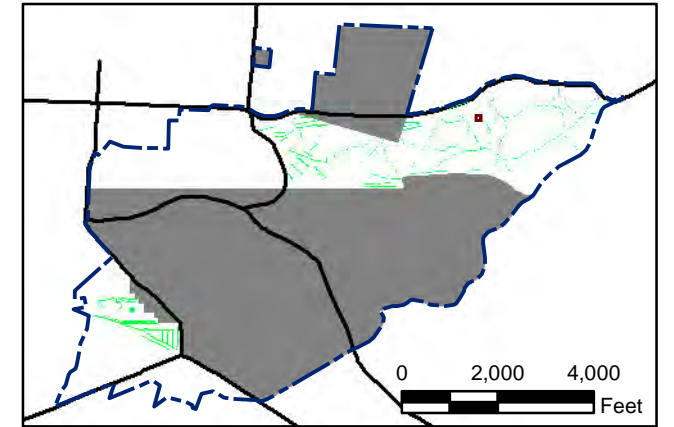
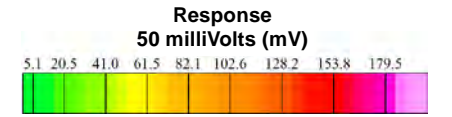
Map F2A - 406

T:\Projects\Parker Flats\PF_TIP\PF_TIP_Mapbooks\2012_06_18_Pf_50mV_QC-2_DGM_Mpbk.mxd - 5/30/2013 @ 1:03:08 AM




Grid C3H4B4

- Legend**
- 3000 Target Location
 - ▬ Parker Flats Munitions Response Area
 - ▬ Major Road
 - Phase I Removal Action Area Completed by Army



State Plane California IV, NAD 1983 (U.S. Survey Foot)




**Parker Flats MRA
50mV QC-2 DGM Surveys
Mapbook**

FORA ESCA RP
Monterey County, California

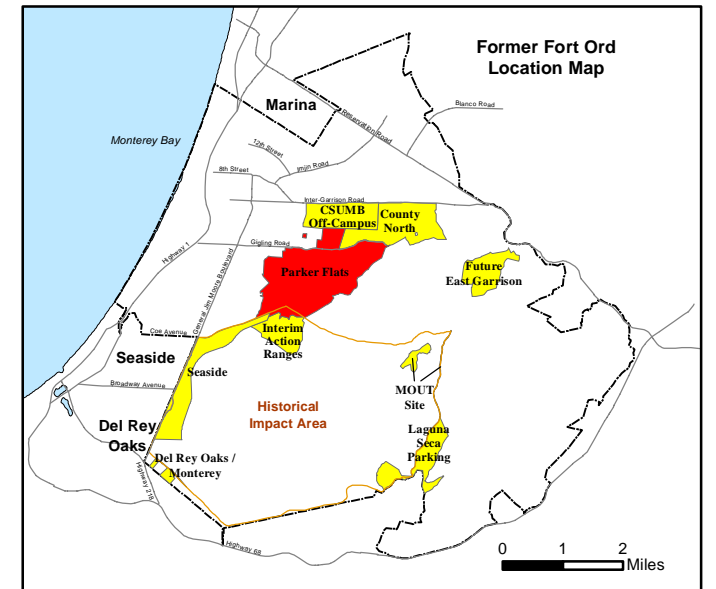
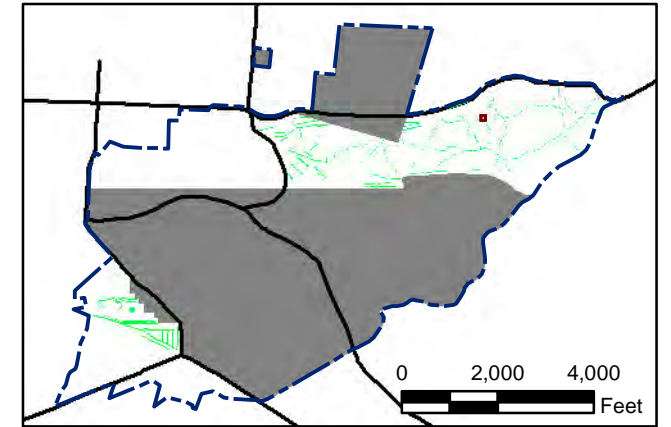
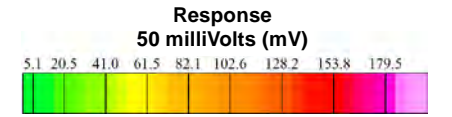
Map F2A - 407

T:\Projects\Parker Flats\PF_TIP\PF_TIP_Mapbooks\2012_06_18_Pf_50mV_QC-2_DGM_Mpbk.mxd - 5/30/2013 @ 1:03:08 AM



Grid C3H4B5

- Legend**
- 3000 Target Location
 - ▬ Parker Flats Munitions Response Area
 - ▬ Major Road
 - Phase I Removal Action Area Completed by Army



State Plane California IV, NAD 1983 (U.S. Survey Foot)

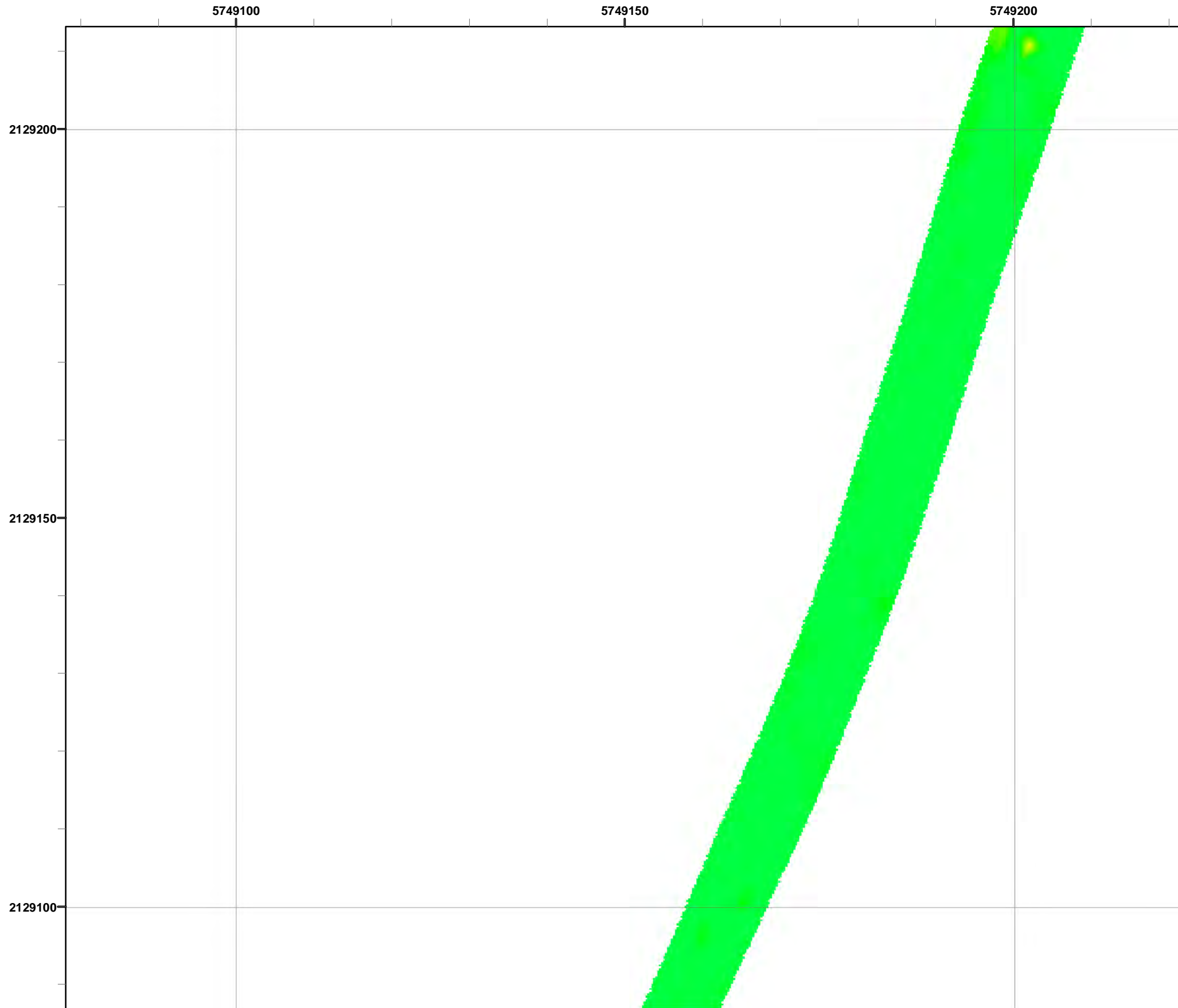


Parker Flats MRA
50mV QC-2 DGM Surveys
Mapbook

FORA ESCA RP
Monterey County, California

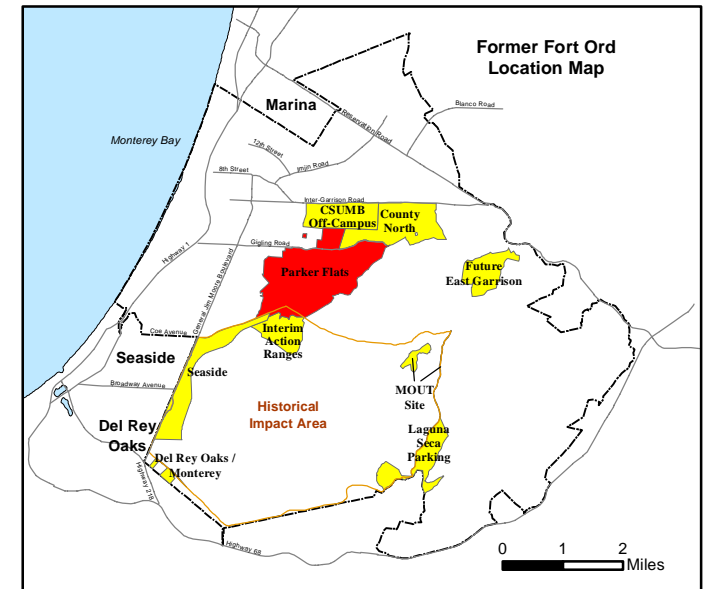
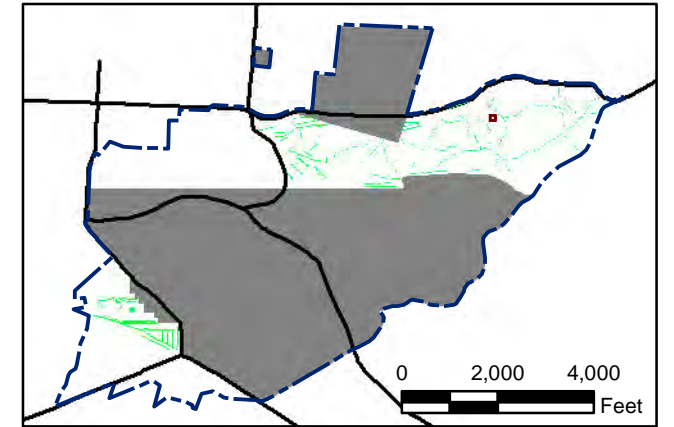
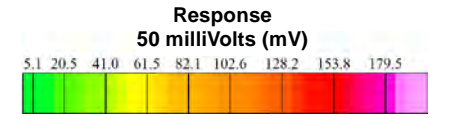
Map F2A - 408

T:\Projects\Parker Flats\PF_TIP\PF_TIP_Mapbooks\2012_06_18_PF_50mV_QC-2_DGM_Mapbk.mxd - 5/30/2013 @ 1:03:08 AM




Grid C3H4B7

- Legend**
- 3000 Target Location
 - ▬ Parker Flats Munitions Response Area
 - ▬ Major Road
 - Phase I Removal Action Area Completed by Army



State Plane California IV, NAD 1983 (U.S. Survey Foot)

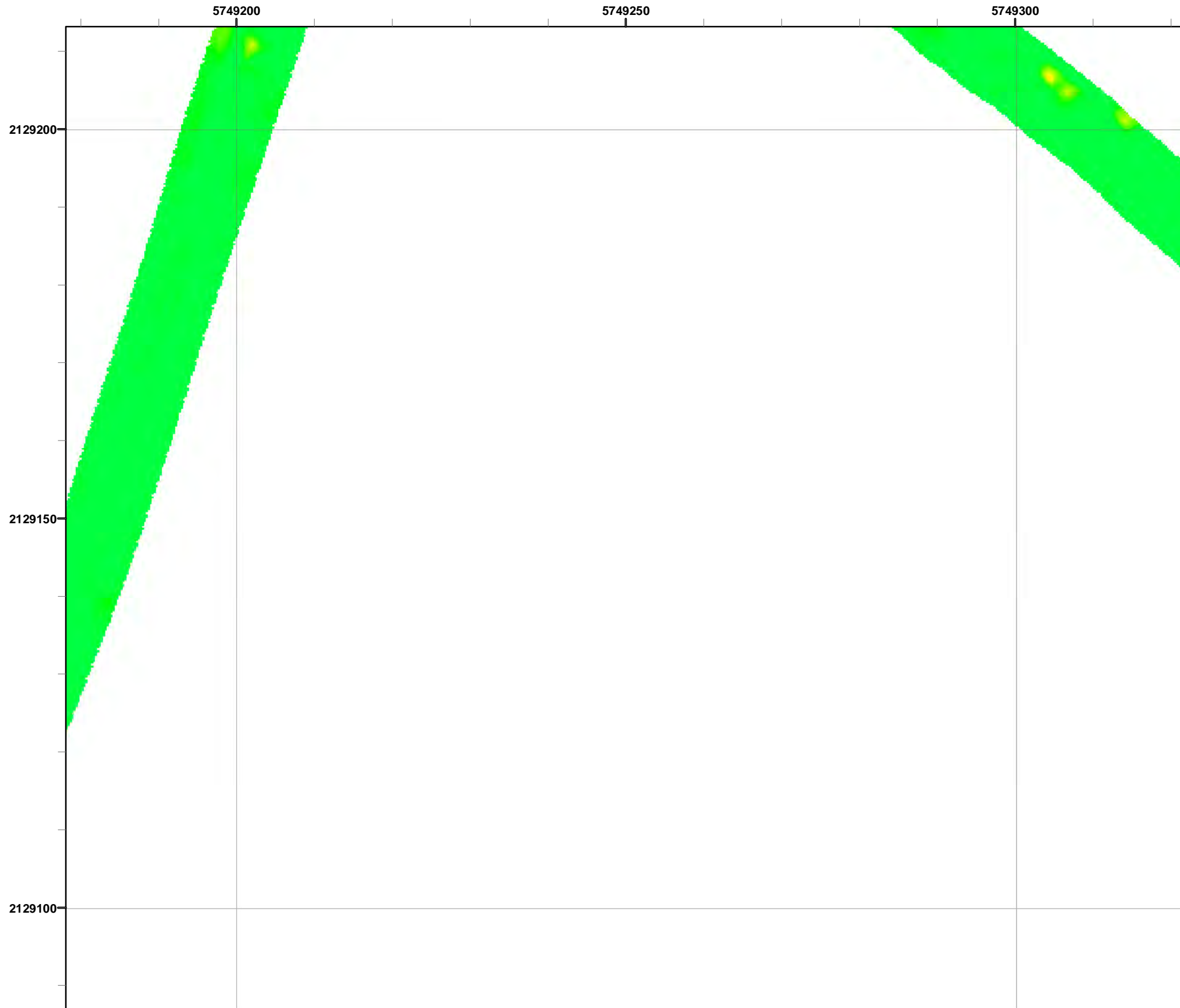


Parker Flats MRA
50mV QC-2 DGM Surveys
Mapbook

FORA ESCA RP
Monterey County, California

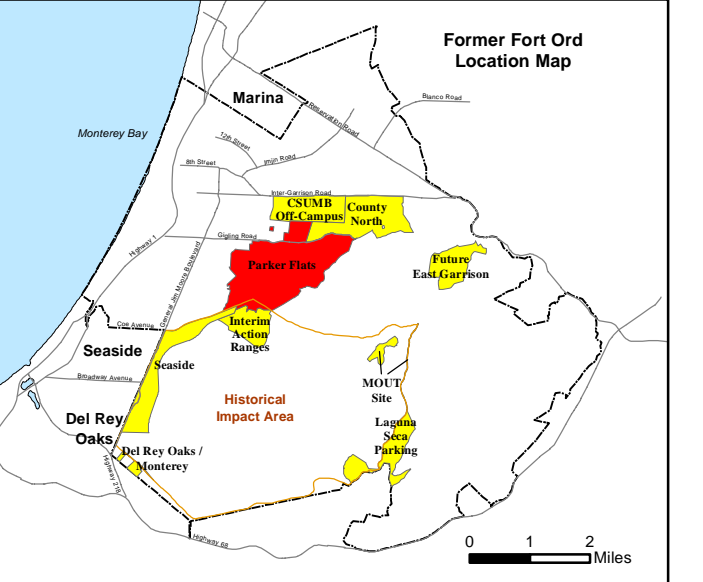
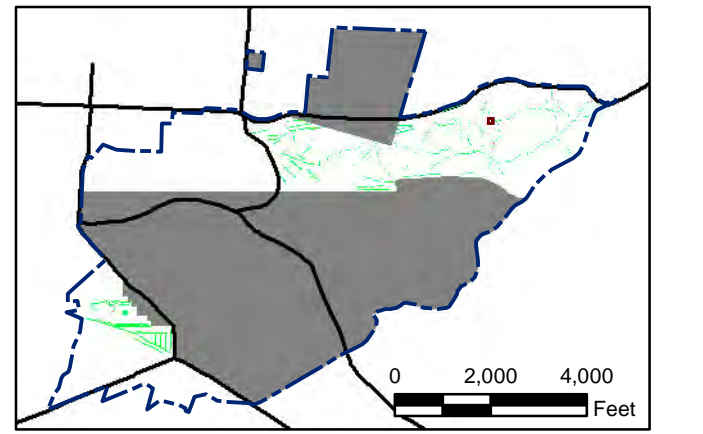
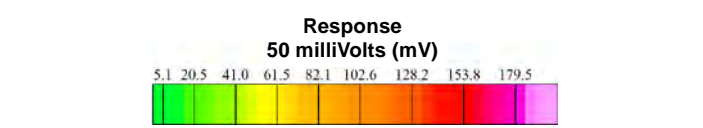
Map F2A - 409

T:\Projects\Parker Flats\PF_TIP\PF_TIP_Mapbooks\2012_06_18_PF_50mV_QC-2_DGM_Mpbk.mxd - 5/30/2013 @ 1:03:08 AM



Grid C3H4B8

- Legend**
- 3000 Target Location
 - ▬ Parker Flats Munitions Response Area
 - ▬ Major Road
 - Phase I Removal Action Area Completed by Army



State Plane California IV, NAD 1983 (U.S. Survey Foot)



Parker Flats MRA
50mV QC-2 DGM Surveys
Mapbook

FORA ESCA RP
Monterey County, California

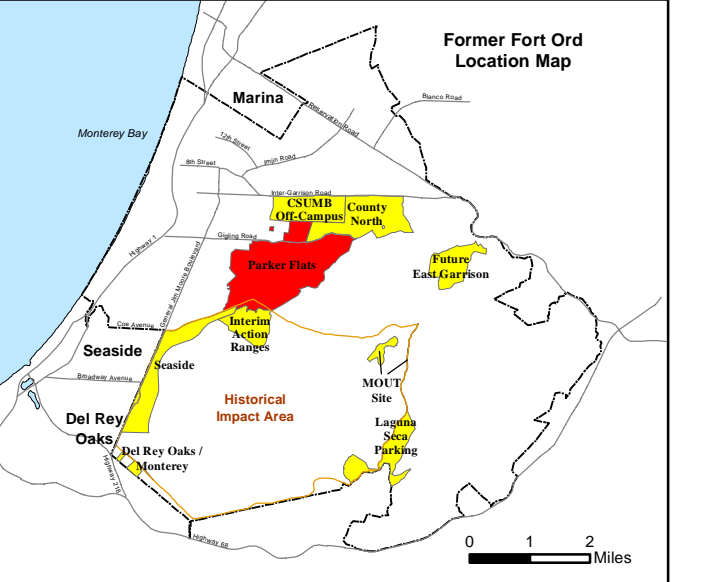
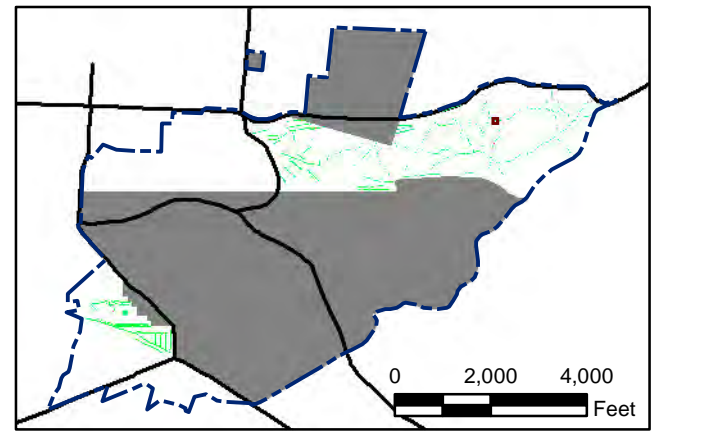
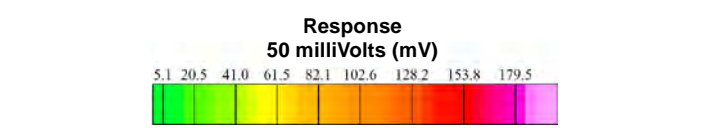
Map F2A - 410

T:\Projects\Parker Flats\PF_TIP\PF_TIP_Mapbooks\2012_06_18_Pf_50mV_QC-2_DGM_Mpbk.mxd - 5/30/2013 @ 1:03:08 AM



Grid C3H4B9

- Legend**
- 3000 Target Location
 - ▬ Parker Flats Munitions Response Area
 - ▬ Major Road
 - Phase I Removal Action Area Completed by Army



State Plane California IV, NAD 1983 (U.S. Survey Foot)



Parker Flats MRA
50mV QC-2 DGM Surveys
Mapbook

FORA ESCA RP
Monterey County, California

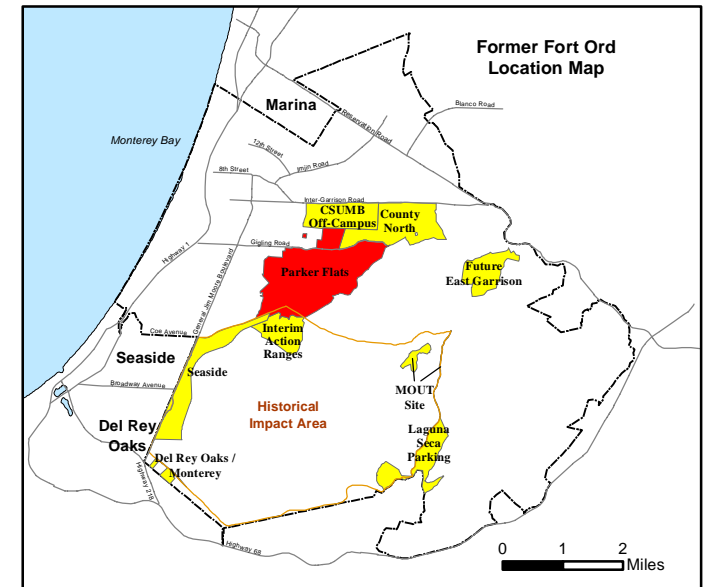
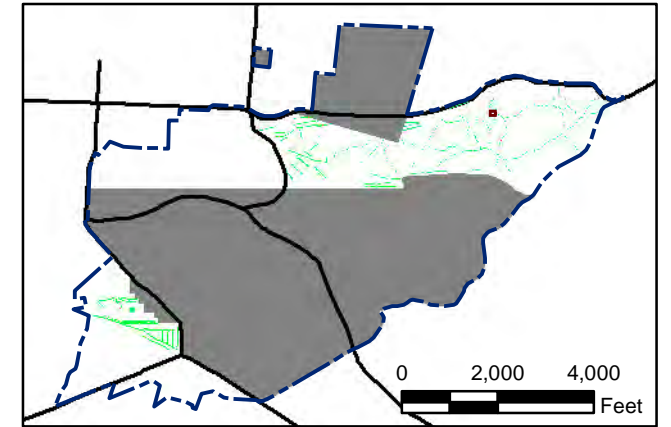
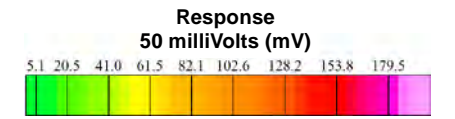
Map F2A - 411

T:\Projects\Parker Flats\PF_TIP\PF_TIP_Mapbooks\2012_06_18_PF_50mV_QC-2_DGM_Mpbk.mxd - 5/30/2013 @ 1:03:08 AM




Grid C3H4C7

- Legend**
- 3000 Target Location
 - ▬ Parker Flats Munitions Response Area
 - ▬ Major Road
 - Phase I Removal Action Area Completed by Army



State Plane California IV, NAD 1983 (U.S. Survey Foot)


0 15 30 Feet



**Parker Flats MRA
50mV QC-2 DGM Surveys
Mapbook**

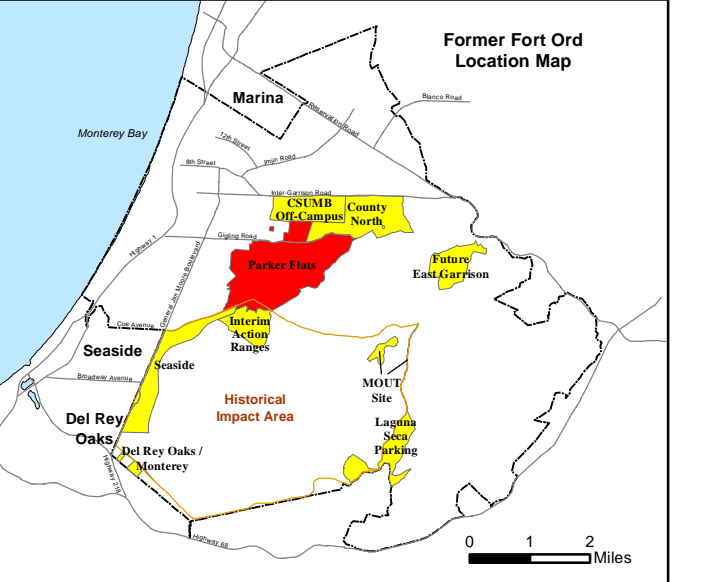
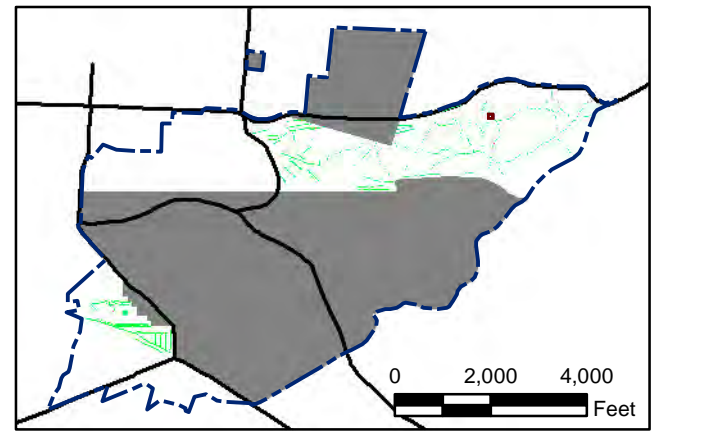
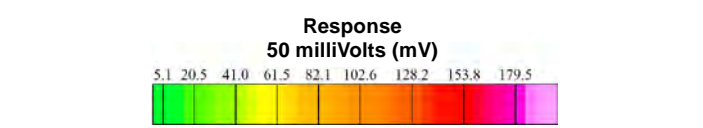
FORA ESCA RP
Monterey County, California

T:\Projects\Parker Flats\PF_TIP\PF_TIP_Mapbooks\2012_06_18_PF_50mV_QC-2_DGM_Mapbk.mxd - 5/30/2013 @ 1:03:08 AM




Grid C3H4C8

- Legend**
- 3000 Target Location
 - ▬ Parker Flats Munitions Response Area
 - ▬ Major Road
 - Phase I Removal Action Area Completed by Army



State Plane California IV, NAD 1983 (U.S. Survey Foot)




Parker Flats MRA
50mV QC-2 DGM Surveys
Mapbook

FORA ESCA RP
Monterey County, California

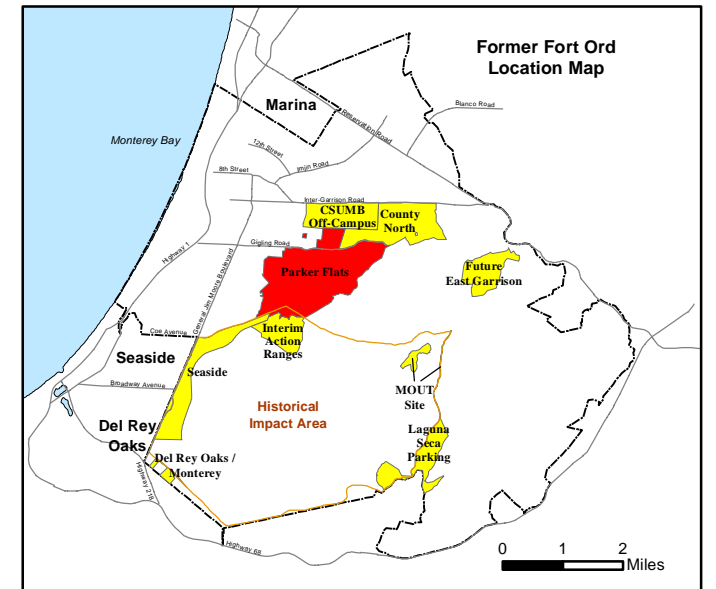
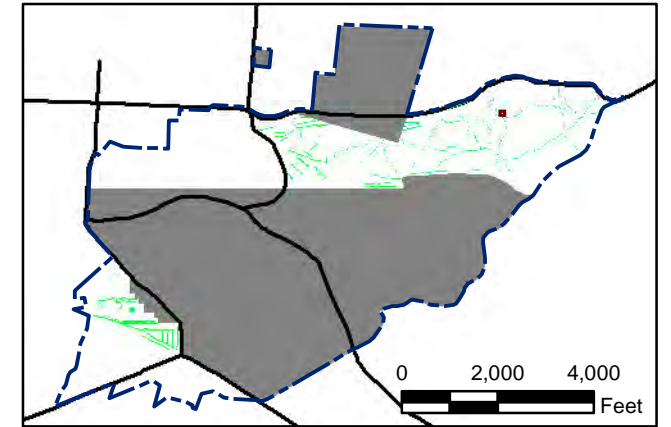
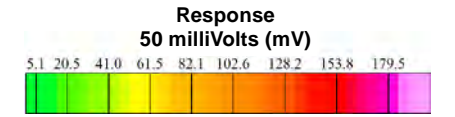
Map F2A - 413

T:\Projects\Parker Flats\PF_TIP\PF_TIP_Mapbooks\2012_06_18_PF_50mV_QC-2_DGM_Mpbk.mxd - 5/30/2013 @ 1:03:08 AM




Grid C3H4C9

- Legend**
- 3000 Target Location
 - ▬ Parker Flats Munitions Response Area
 - ▬ Major Road
 - Phase I Removal Action Area Completed by Army




State Plane California IV, NAD 1983 (U.S. Survey Foot)



**Parker Flats MRA
50mV QC-2 DGM Surveys
Mapbook**

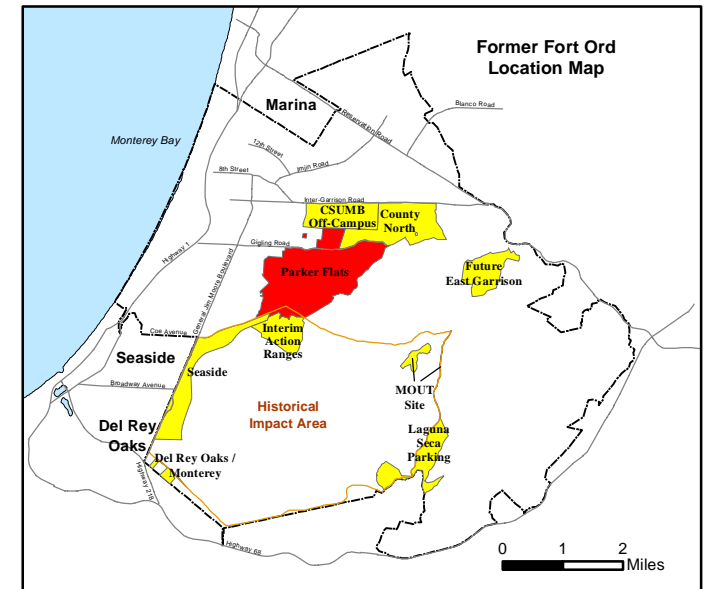
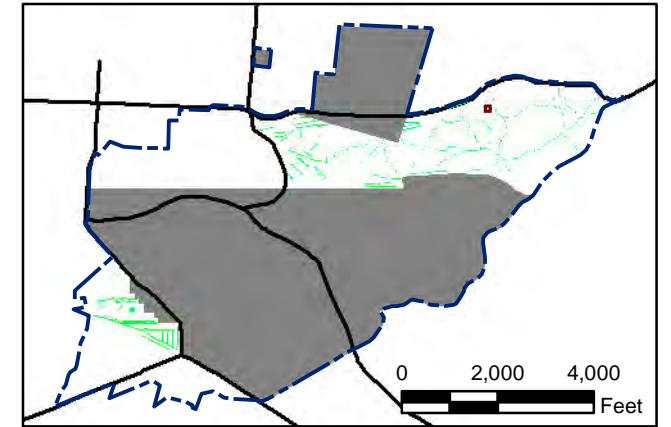
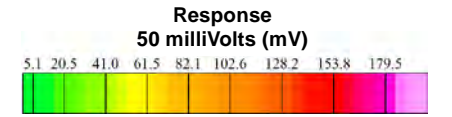
FORA ESCA RP
Monterey County, California

T:\Projects\Parker Flats\PF_TIP\PF_TIP_Mapbooks\2012_06_18_Pf_50mV_QC-2_DGM_Mpbk.mxd - 5/30/2013 @ 1:03:08 AM



Grid C3H4D6

- Legend**
- 3000 Target Location
 - ▬ Parker Flats Munitions Response Area
 - ▬ Major Road
 - Phase I Removal Action Area Completed by Army



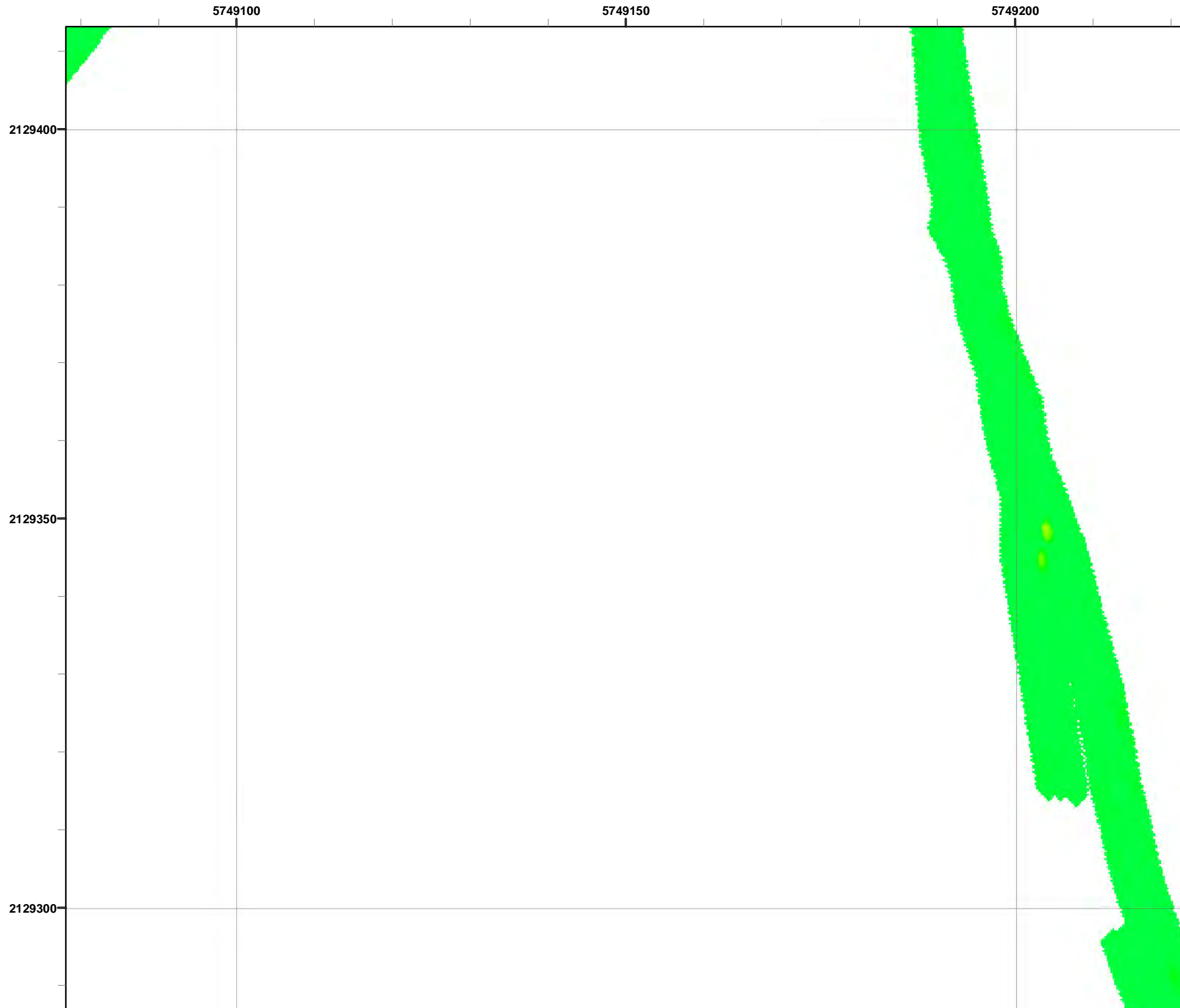
State Plane California IV, NAD 1983 (U.S. Survey Foot)



Parker Flats MRA
50mV QC-2 DGM Surveys
Mapbook

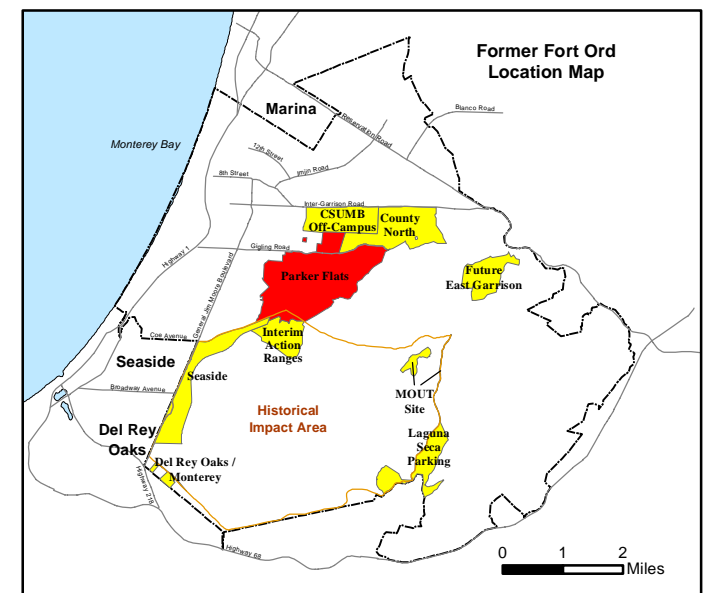
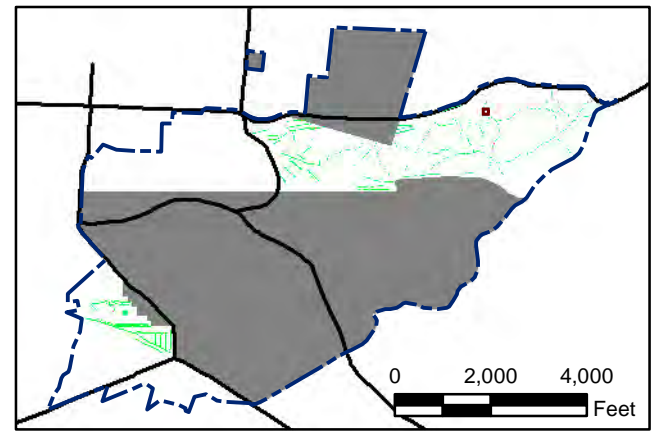
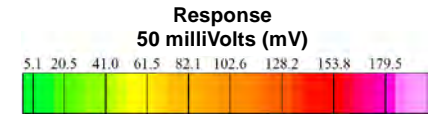
FORA ESCA RP
Monterey County, California

T:\Projects\Parker Flats\PF_TIP\PF_TIP_Mapbooks\2012_06_18_Pf_50mV_QC-2_DGM_Mpbk.mxd - 5/30/2013 @ 1:03:08 AM




Grid C3H4D7

- Legend**
- 3000 Target Location
 - ▬ Parker Flats Munitions Response Area
 - ▬ Major Road
 - Phase I Removal Action Area Completed by Army



State Plane California IV, NAD 1983 (U.S. Survey Foot)



Parker Flats MRA
50mV QC-2 DGM Surveys
Mapbook

FORA ESCA RP
Monterey County, California

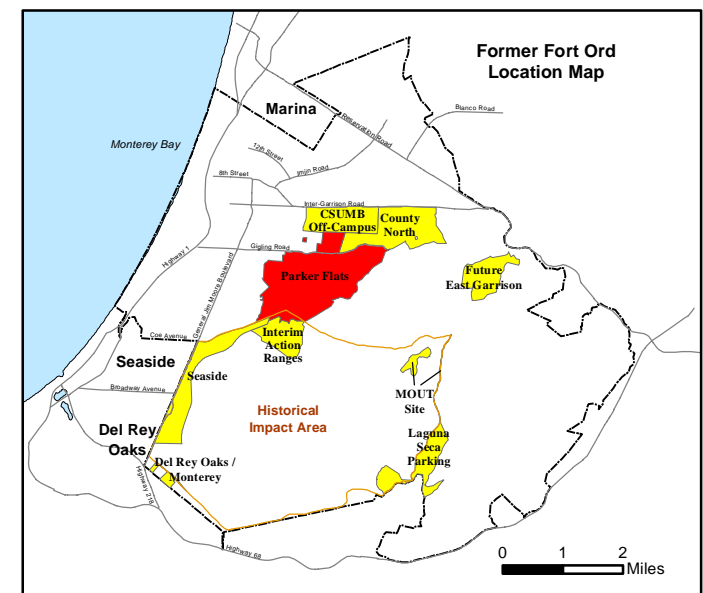
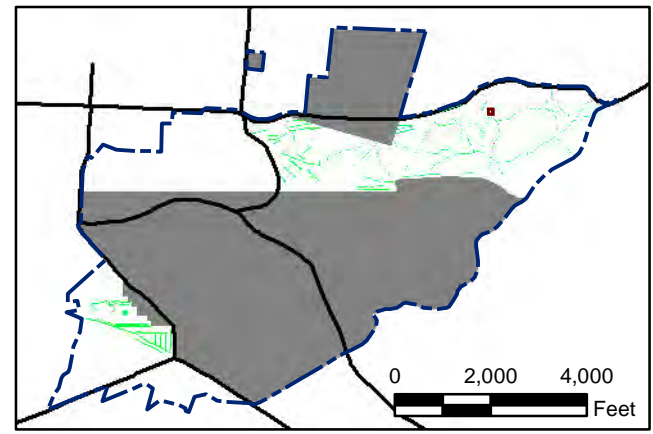
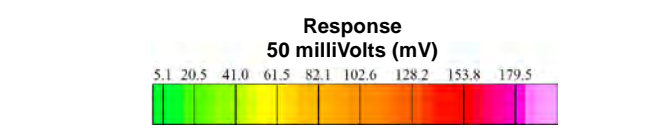
Map F2A - 416

T:\Projects\Parker Flats\PF_TIP\PF_TIP_Mapbooks\2012_06_18_Pf_50mV_QC-2_DGM_Mpbk.mxd - 5/30/2013 @ 1:03:08 AM



Grid C3H4D8

- Legend**
- 3000 Target Location
 - ▬ Parker Flats Munitions Response Area
 - ▬ Major Road
 - Phase I Removal Action Area Completed by Army



State Plane California IV, NAD 1983 (U.S. Survey Foot)




Parker Flats MRA
50mV QC-2 DGM Surveys
Mapbook

FORA ESCA RP
Monterey County, California

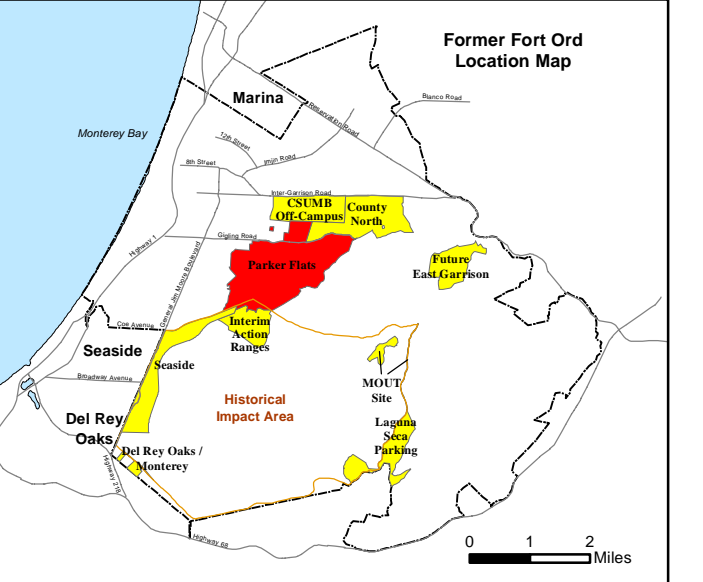
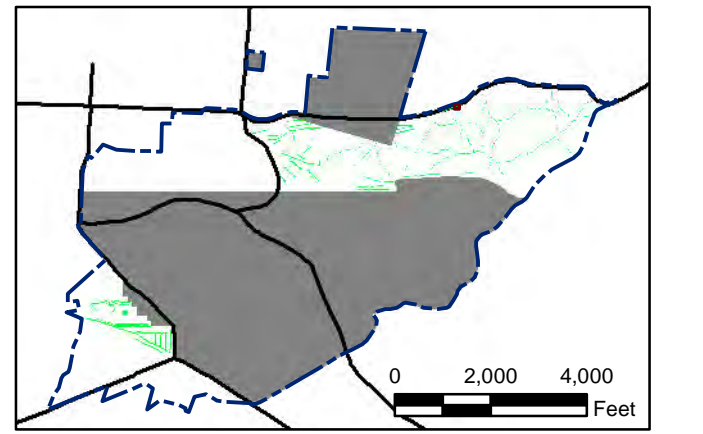
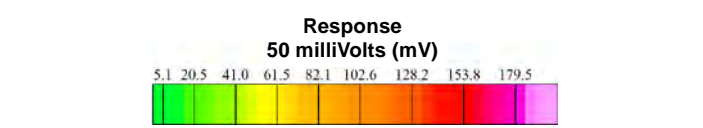
Map F2A - 417

T:\Projects\Parker Flats\PF_TIP\PF_TIP_Mapbooks\2012_06_18_PF_50mV_QC-2_DGM_Mpbk.mxd - 5/30/2013 @ 1:03:08 AM



Grid C3H4E1

- Legend**
- 3000 Target Location
 - Parker Flats Munitions Response Area
 - Major Road
 - Phase I Removal Action Area Completed by Army



State Plane California IV, NAD 1983 (U.S. Survey Foot)



Parker Flats MRA
50mV QC-2 DGM Surveys
Mapbook

FORA ESCA RP
Monterey County, California

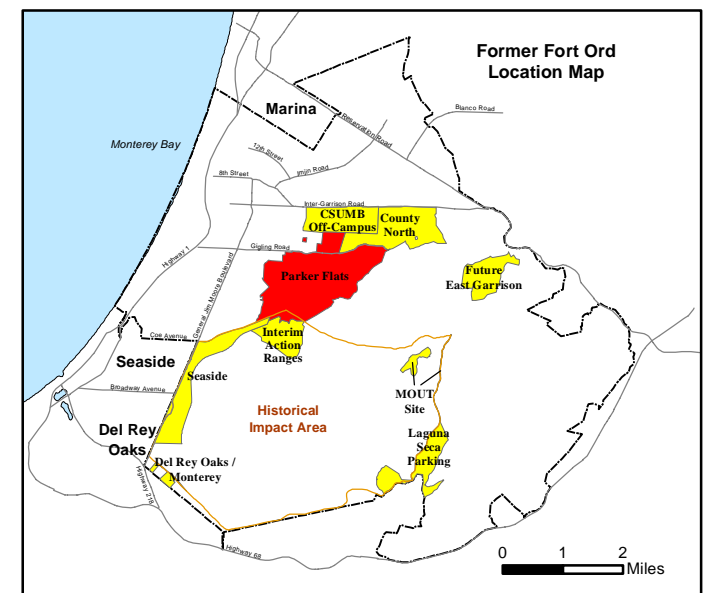
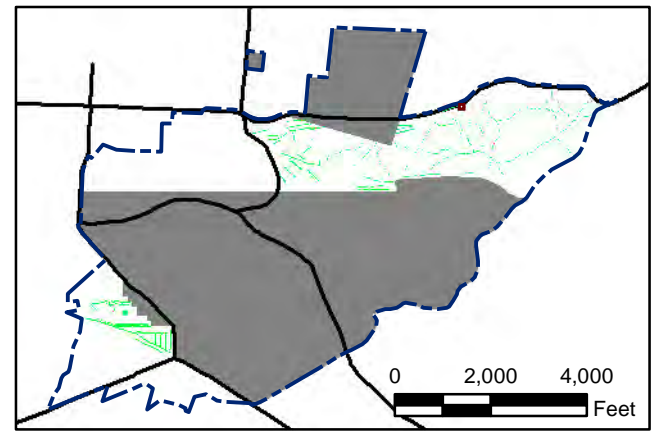
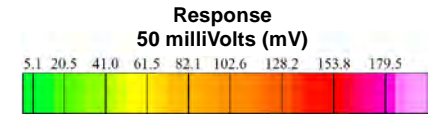
Map F2A - 418

T:\Projects\Parker Flats\PF_TIP\PF_TIP_Mapbooks\2012_06_18_PF_50mV_QC-2_DGM_Mpbk.mxd - 5/30/2013 @ 1:03:08 AM




Grid C3H4E2

- Legend**
- 3000 Target Location
 - ▬ Parker Flats Munitions Response Area
 - ▬ Major Road
 - Phase I Removal Action Area Completed by Army



State Plane California IV, NAD 1983 (U.S. Survey Foot)

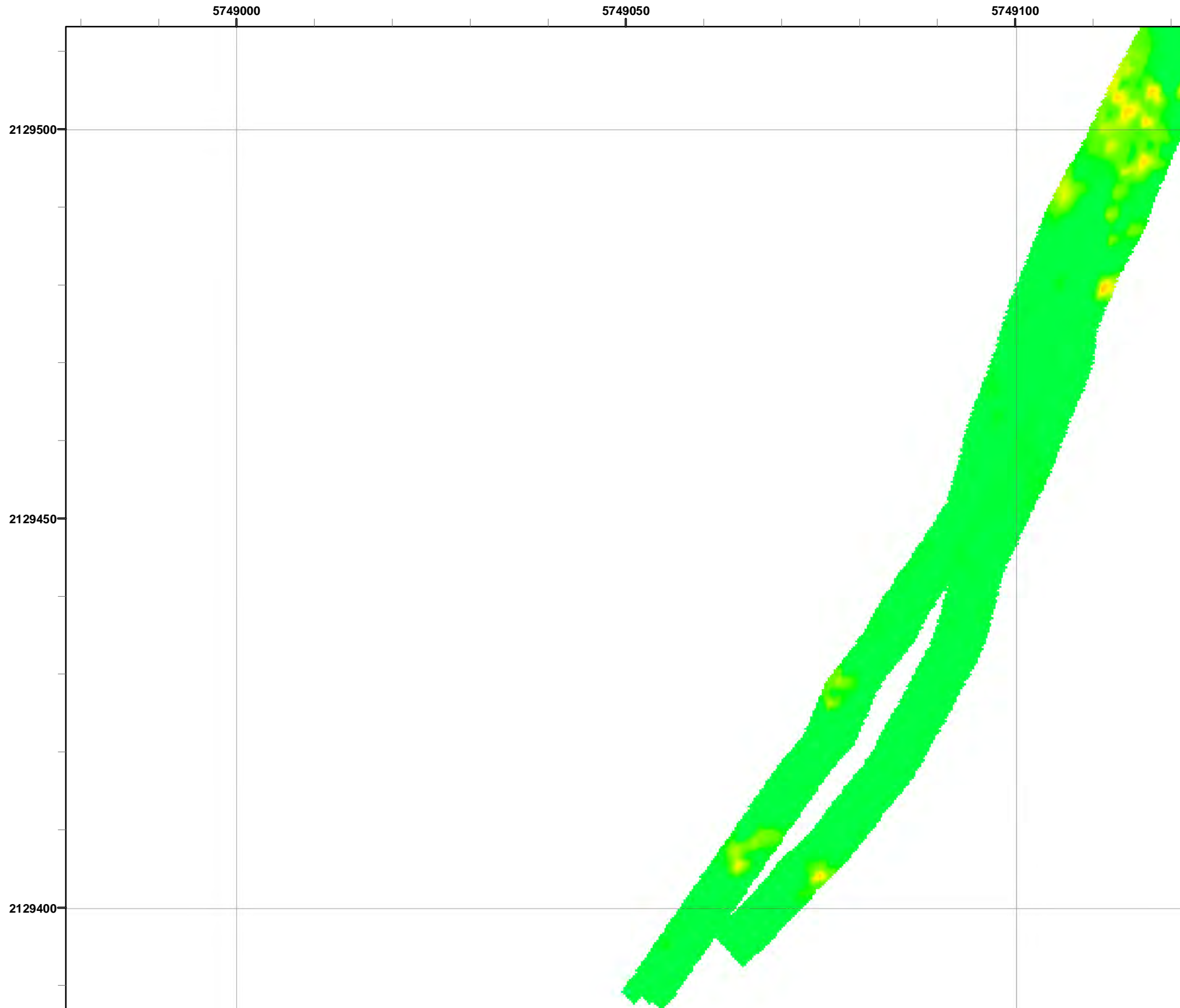


Parker Flats MRA
50mV QC-2 DGM Surveys
Mapbook

FORA ESCA RP
Monterey County, California

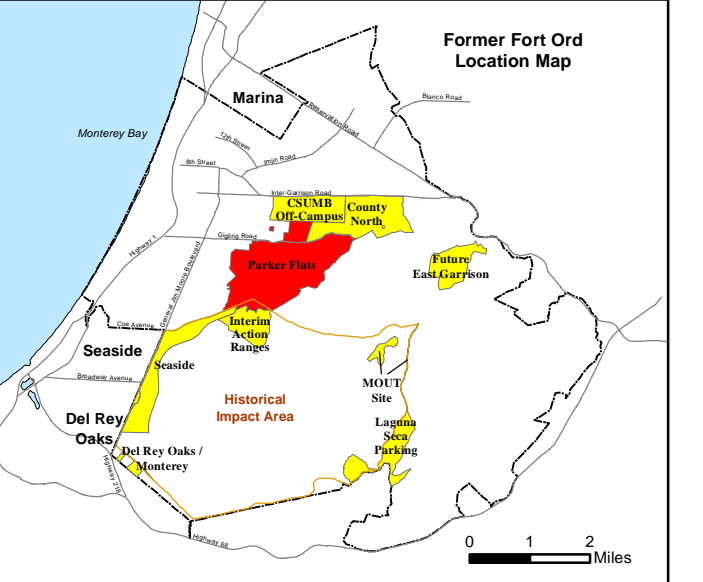
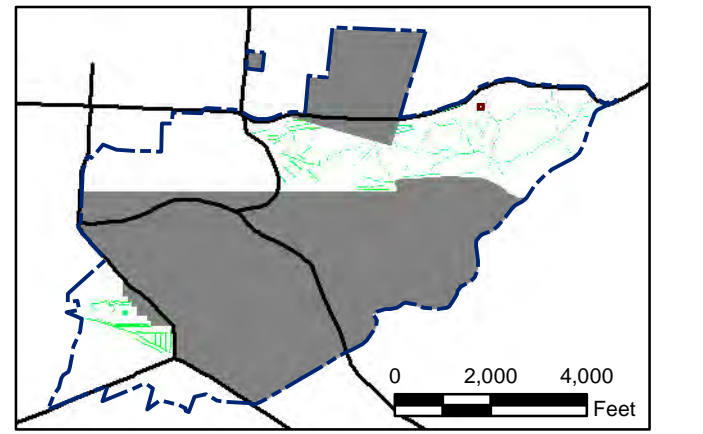
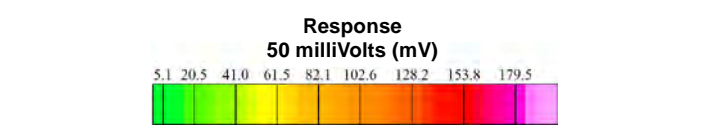
Map F2A - 419

T:\Projects\Parker Flats\PF_TIP\PF_TIP_Mapbooks\2012_06_18_PF_50mV_QC-2_DGM_Mpbk.mxd - 5/30/2013 @ 1:03:08 AM




Grid C3H4E6

- Legend**
- 3000 Target Location
 - ▬ Parker Flats Munitions Response Area
 - ▬ Major Road
 - Phase I Removal Action Area Completed by Army



State Plane California IV, NAD 1983 (U.S. Survey Foot)




Parker Flats MRA
50mV QC-2 DGM Surveys
Mapbook

FORA ESCA RP
Monterey County, California

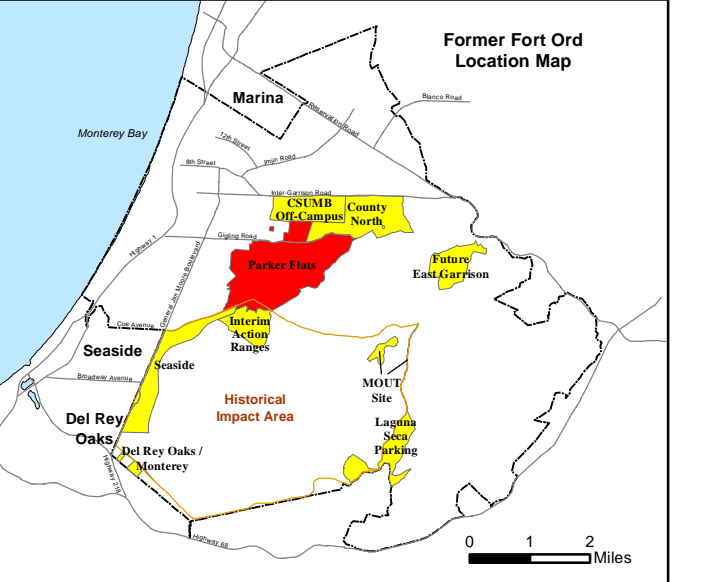
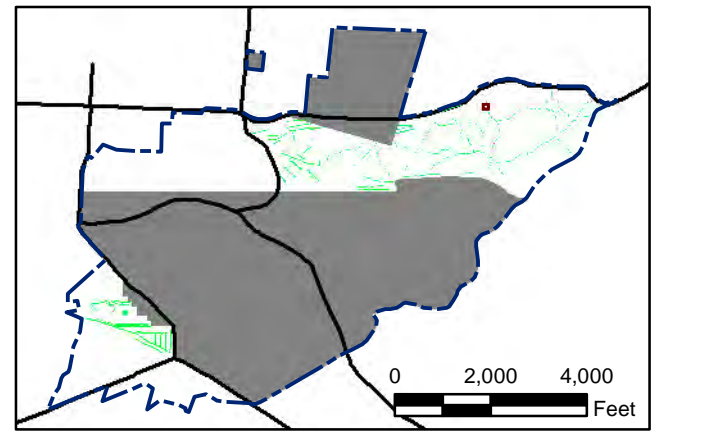
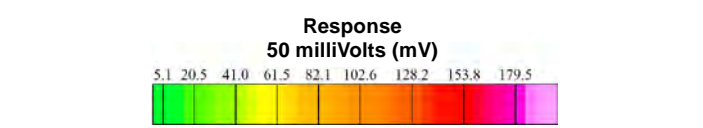
Map F2A - 420

T:\Projects\Parker Flats\PF_TIP\PF_TIP_Mapbooks\2012_06_18_Pf_50mV_QC-2_DGM_Mpbk.mxd - 5/30/2013 @ 1:03:08 AM




Grid C3H4E7

- Legend**
- 3000 Target Location
 - ▬ Parker Flats Munitions Response Area
 - ▬ Major Road
 - Phase I Removal Action Area Completed by Army



State Plane California IV, NAD 1983 (U.S. Survey Foot)

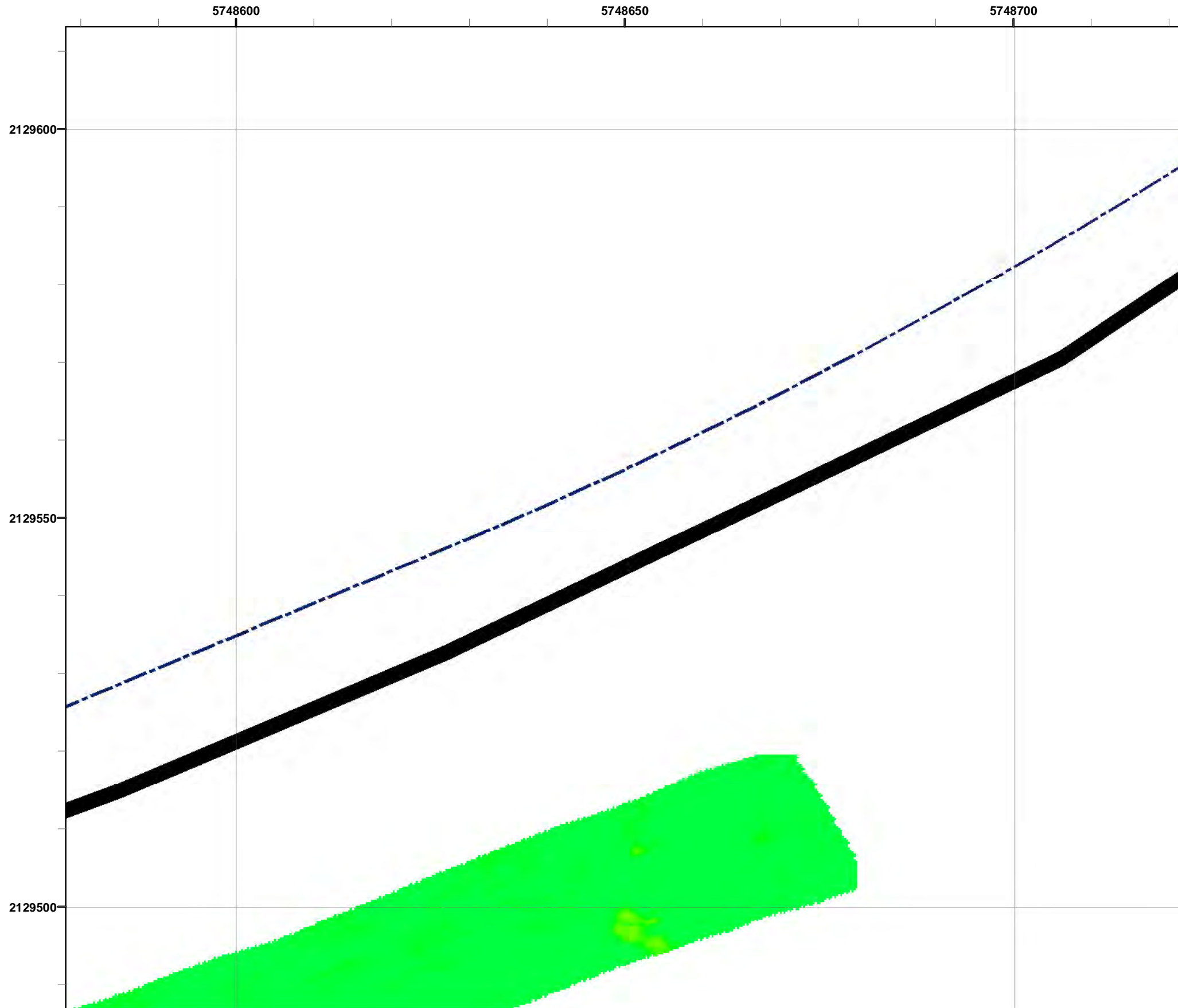


Parker Flats MRA
50mV QC-2 DGM Surveys
Mapbook

FORA ESCA RP
Monterey County, California

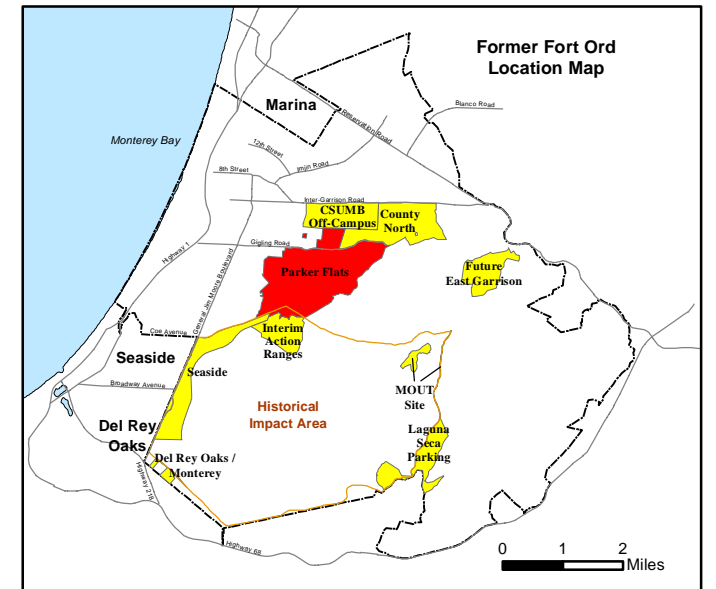
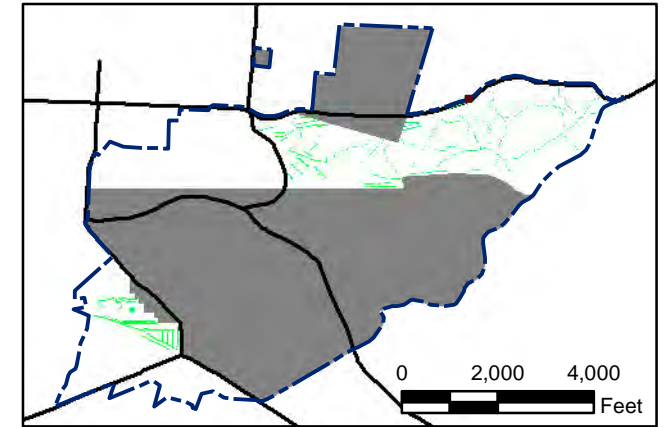
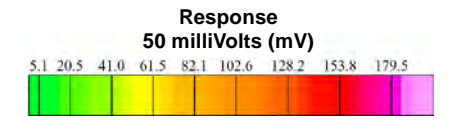
Map F2A - 421

T:\Projects\Parker Flats\PF_TIP\PF_TIP_Mapbooks\2012_06_18_PF_50mV_QC-2_DGM_Mpbk.mxd - 5/30/2013 @ 1:03:08 AM




Grid C3H4F2

- Legend**
- 3000 Target Location
 - Parker Flats Munitions Response Area
 - Major Road
 - Phase I Removal Action Area Completed by Army



State Plane California IV, NAD 1983 (U.S. Survey Foot)



**Parker Flats MRA
50mV QC-2 DGM Surveys
Mapbook**

FORA ESCA RP
Monterey County, California

T:\Projects\Parker Flats\PF_TIP\PF_TIP_Mapbooks\2012_06_18_PF_50mV_QC-2_DGM_Mpbk.mxd - 5/30/2013 @ 1:03:08 AM



Legend

- Target Location
- Parker Flats Munitions Response Area
- Major Road
- Phase I Removal Action Area Completed by Army

Grid C3H4F7

Response
50 milliVolts (mV)

0 2,000 4,000 Feet

0 1 2 Miles

State Plane California IV, NAD 1983 (U.S. Survey Foot)


0 15 30 Feet

Parker Flats MRA
50mV QC-2 DGM Surveys
Mapbook

FORA ESCA RP
Monterey County, California

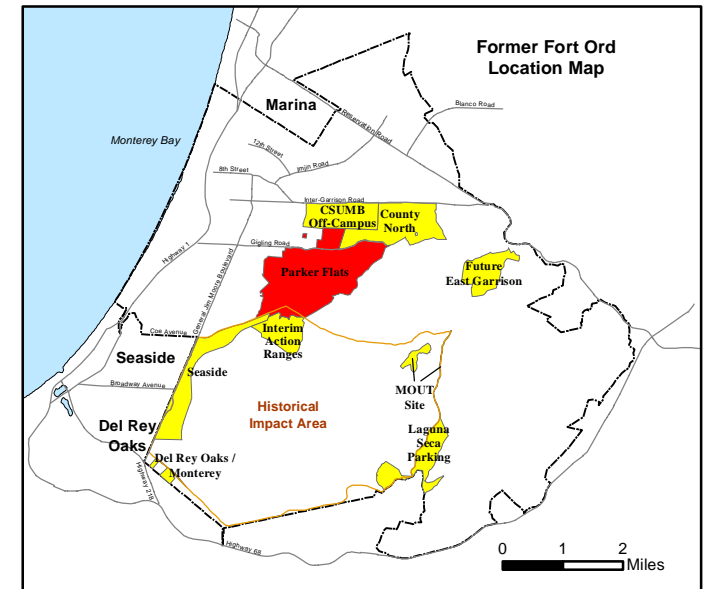
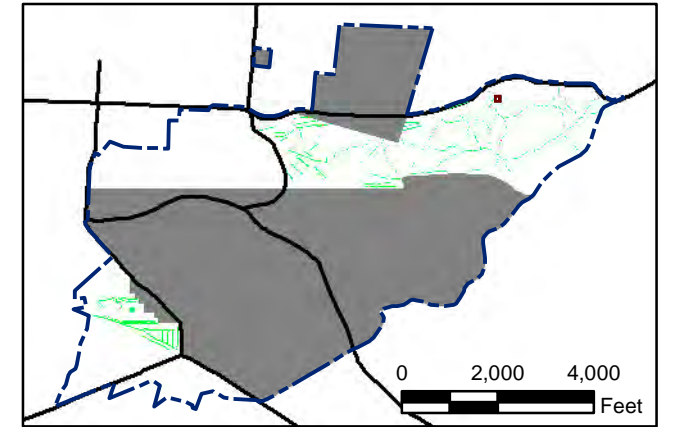
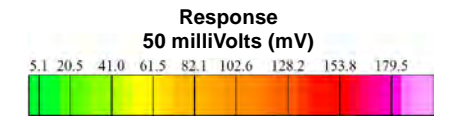
Map F2A - 423

T:\Projects\Parker Flats\PF_TIP\PF_TIP_Mapbooks\2012_06_18_Pf_50mV_QC-2_DGM_Mpbk.mxd - 5/30/2013 @ 1:03:08 AM




Grid C3H4F8

- Legend**
- 3000 Target Location
 - ▬ Parker Flats Munitions Response Area
 - ▬ Major Road
 - Phase I Removal Action Area Completed by Army



State Plane California IV, NAD 1983 (U.S. Survey Foot)



**Parker Flats MRA
50mV QC-2 DGM Surveys
Mapbook**

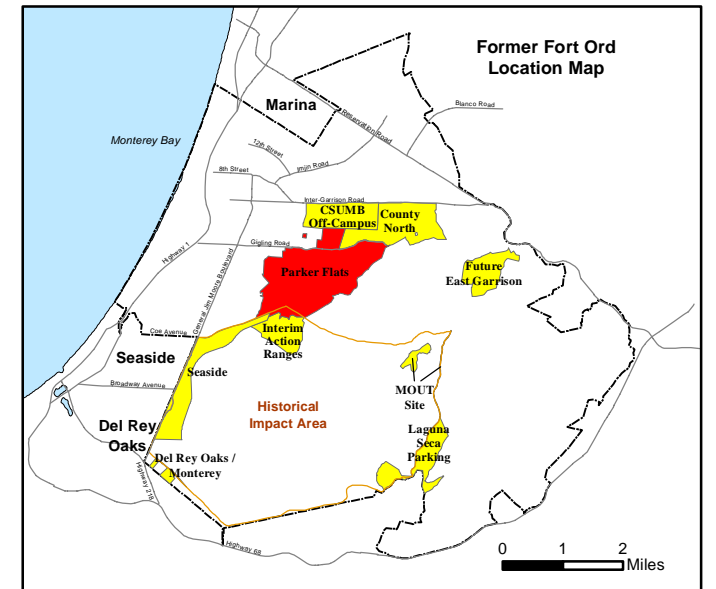
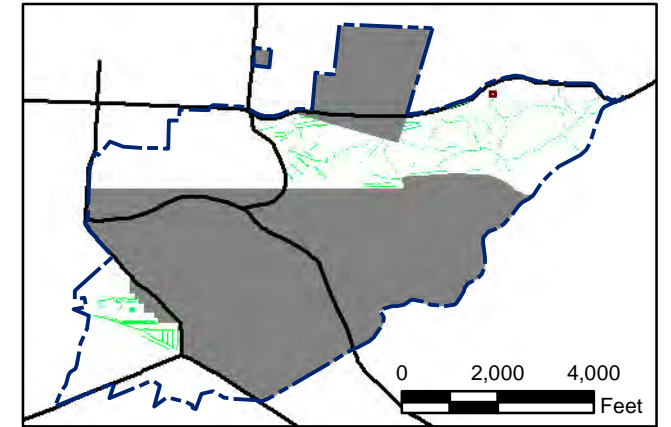
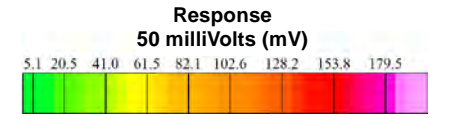
FORA ESCA RP
Monterey County, California

T:\Projects\Parker Flats\PF_TIP\PF_TIP_Mapbooks\2012_06_18_Pf_50mV_QC-2_DGM_Mpbk.mxd - 5/30/2013 @ 1:03:08 AM




Grid C3H4G7

- Legend**
- 3000 Target Location
 - ▬ Parker Flats Munitions Response Area
 - ▬ Major Road
 - Phase I Removal Action Area Completed by Army



State Plane California IV, NAD 1983 (U.S. Survey Foot)

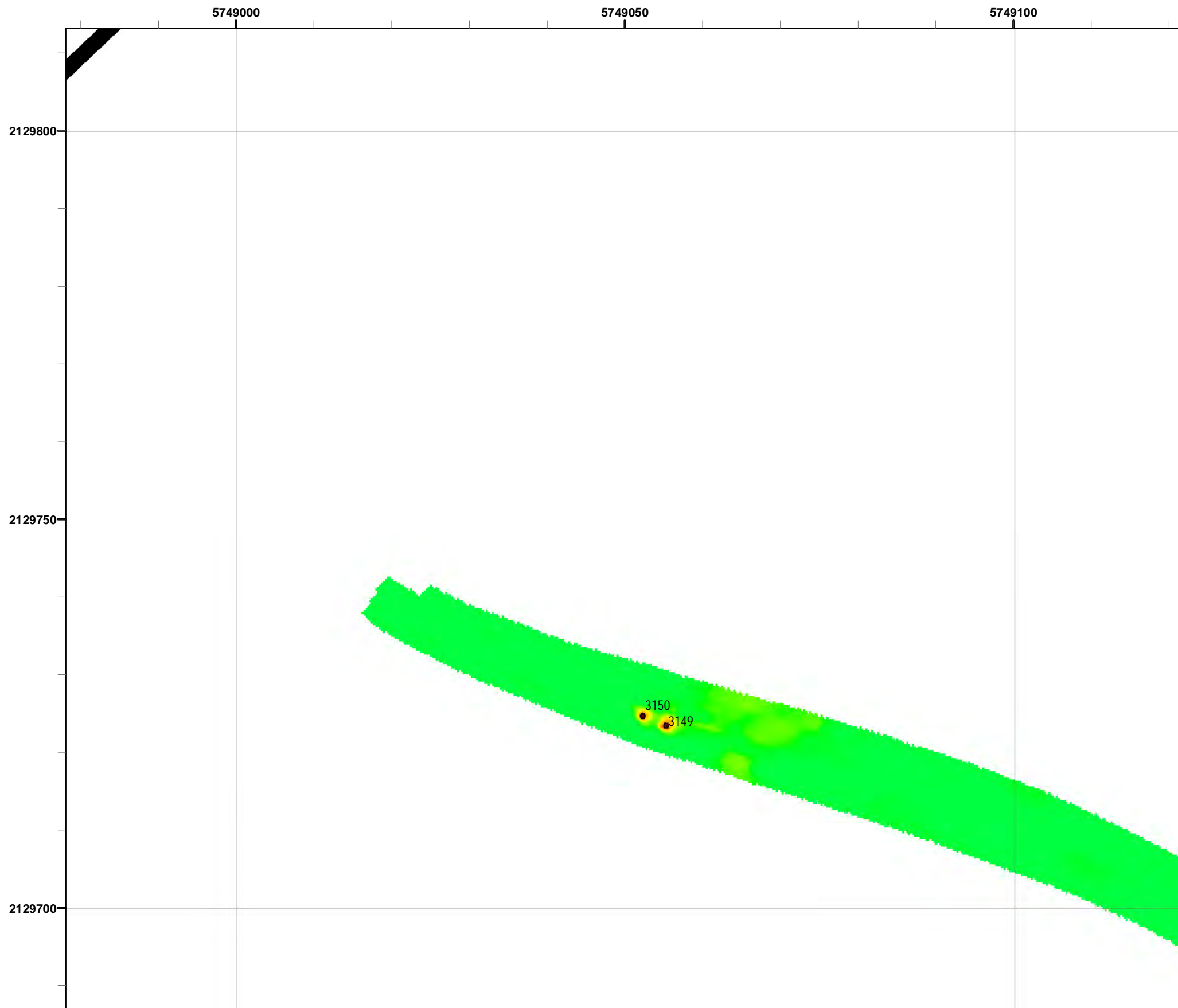


**Parker Flats MRA
50mV QC-2 DGM Surveys
Mapbook**

FORA ESCA RP
Monterey County, California

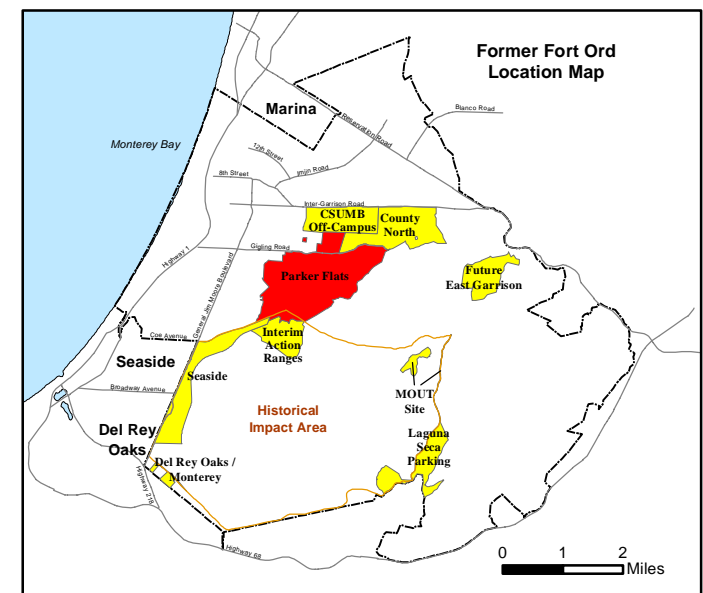
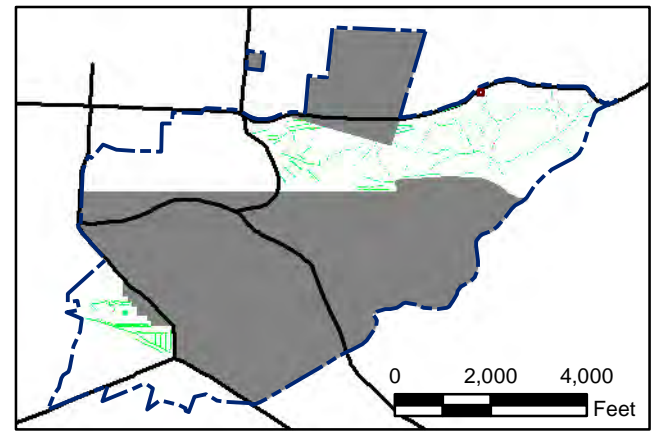
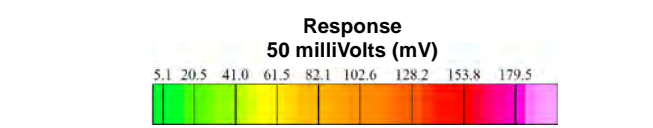
Map F2A - 425

T:\Projects\Parker Flats\PF_TIP\PF_TIP_Mapbooks\2012_06_18_Pf_50mV_QC-2_DGM_Mpbk.mxd - 5/30/2013 @ 1:03:08 AM




Grid C3H4H6

- Legend**
- 3000 Target Location
 - ▬ Parker Flats Munitions Response Area
 - ▬ Major Road
 - Phase I Removal Action Area Completed by Army



State Plane California IV, NAD 1983 (U.S. Survey Foot)

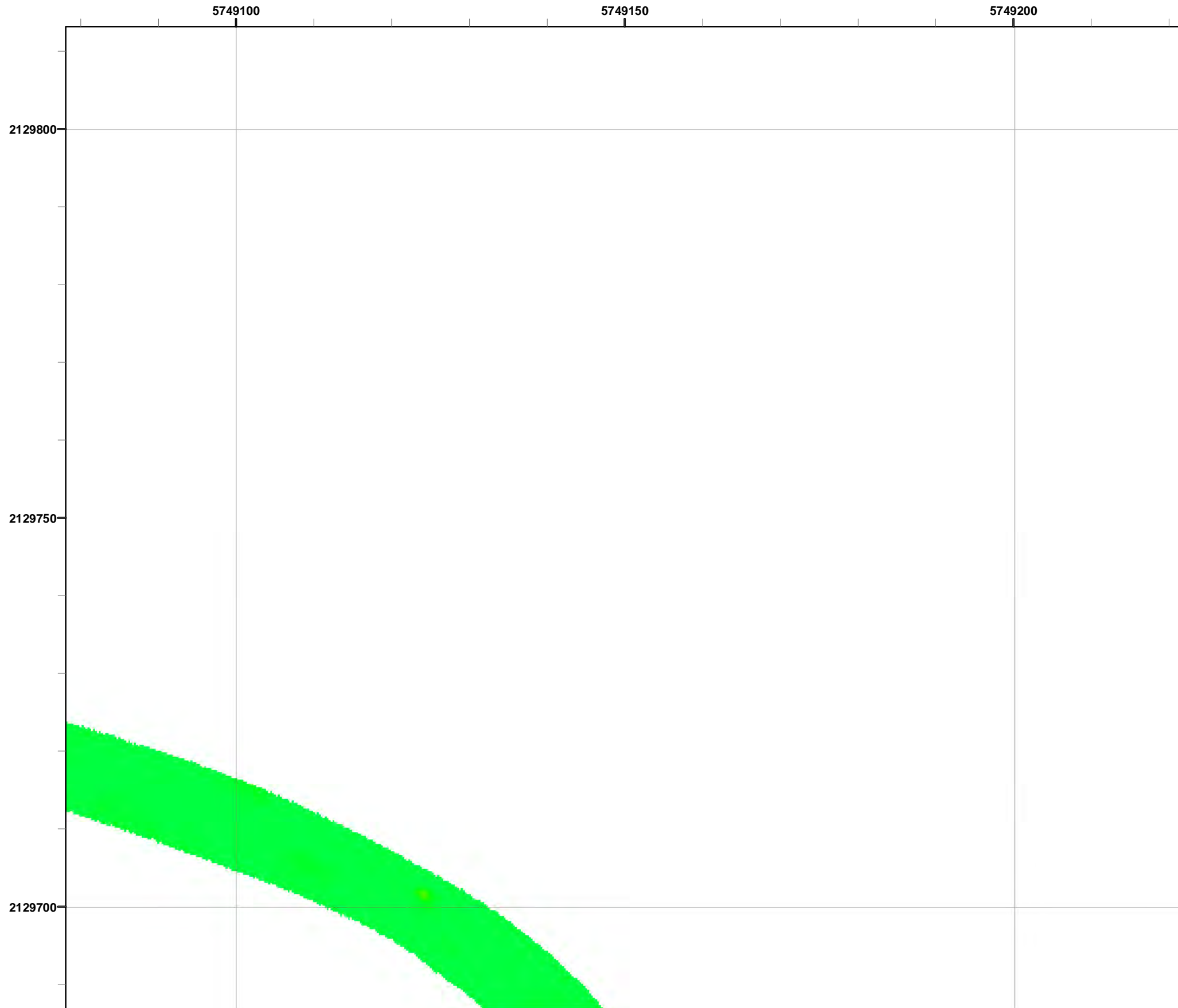


Parker Flats MRA
50mV QC-2 DGM Surveys
Mapbook

FORA ESCA RP
Monterey County, California

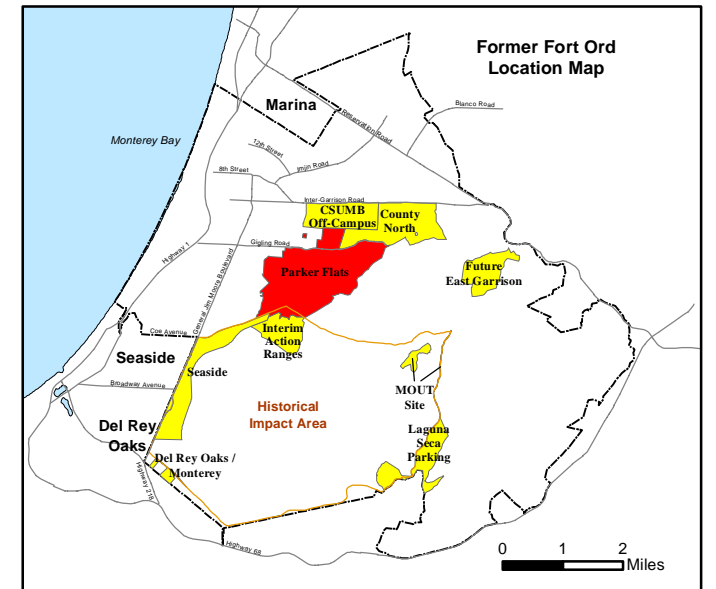
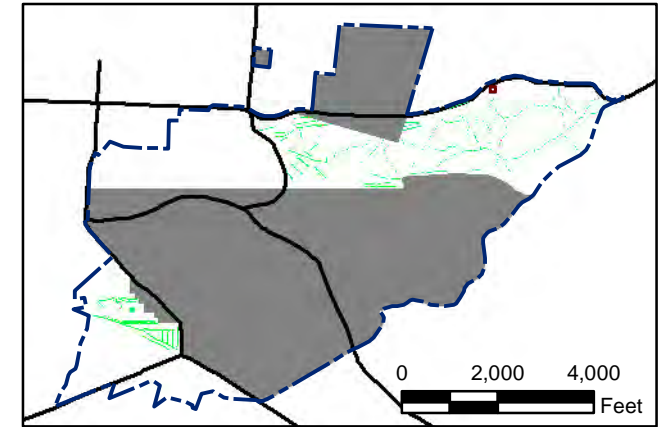
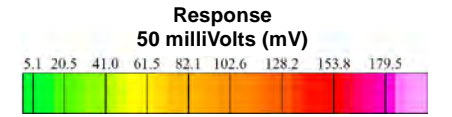
Map F2A - 426

T:\Projects\Parker Flats\PF_TIP\PF_TIP_Mapbooks\2012_06_18_Pf_50mV_QC-2_DGM_Mpbk.mxd - 5/30/2013 @ 1:03:08 AM



Grid C3H4H7

- Legend**
- 3000 Target Location
 - ▬ Parker Flats Munitions Response Area
 - ▬ Major Road
 - Phase I Removal Action Area Completed by Army



State Plane California IV, NAD 1983 (U.S. Survey Foot)

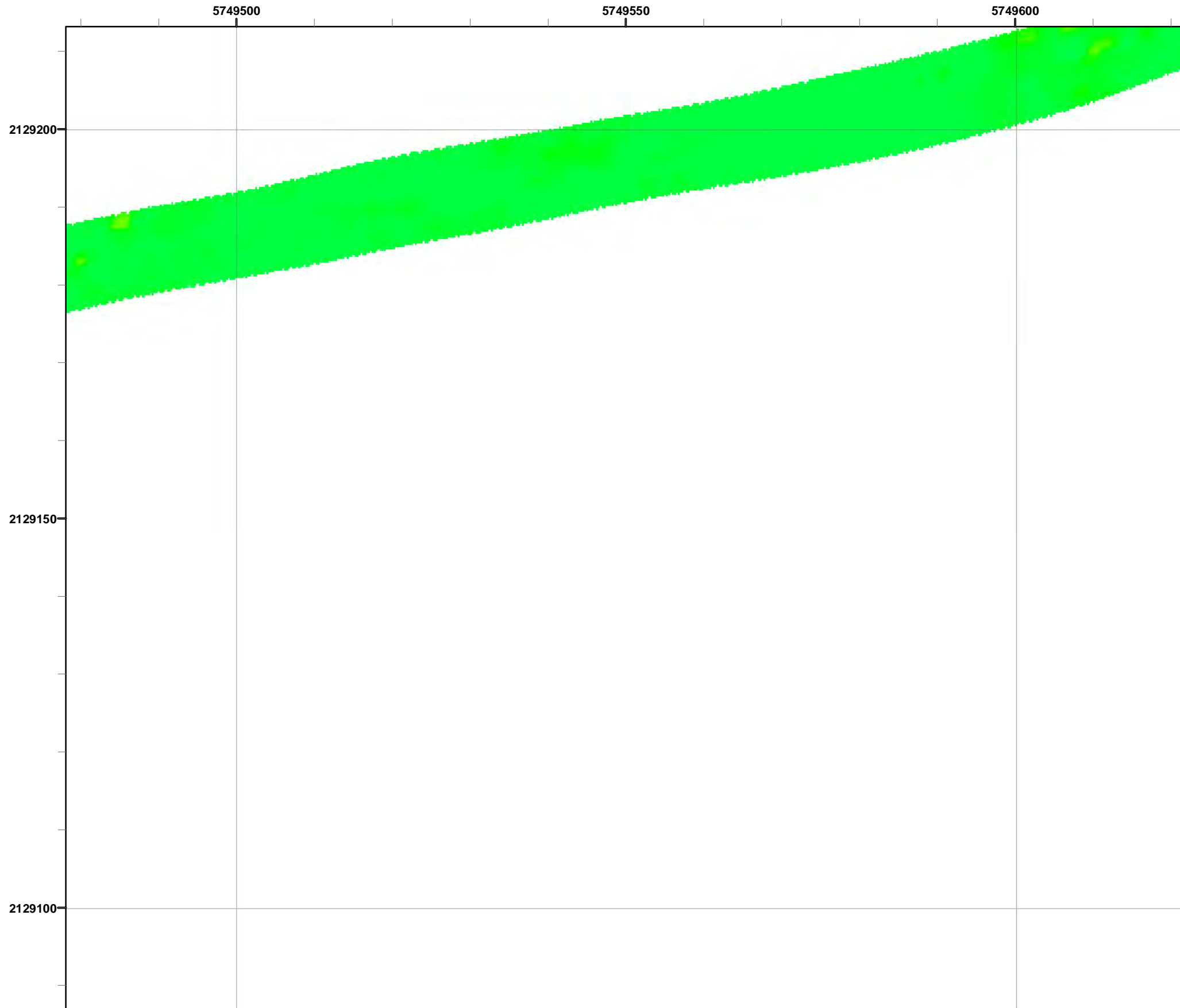


Parker Flats MRA
50mV QC-2 DGM Surveys
Mapbook

FORA ESCA RP
Monterey County, California

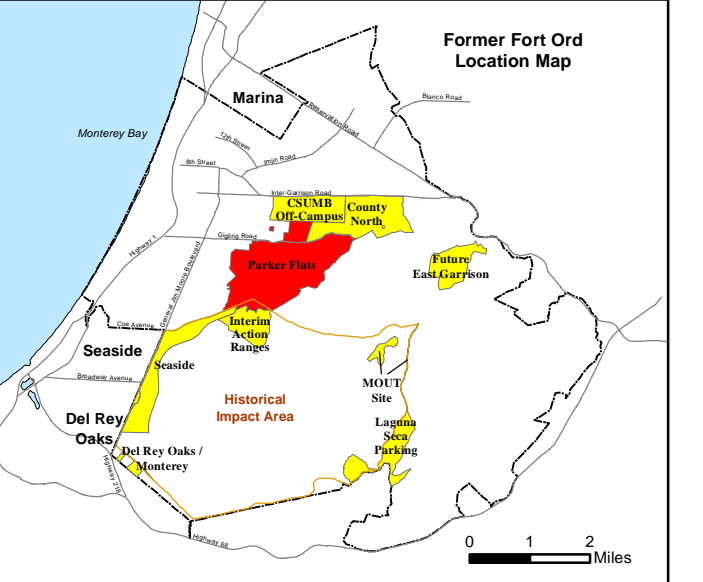
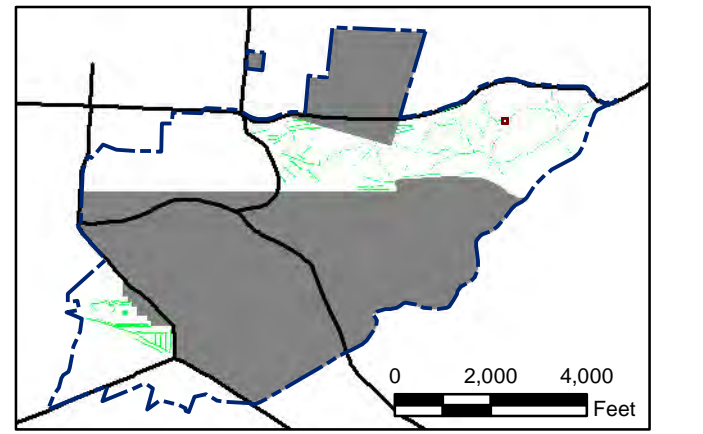
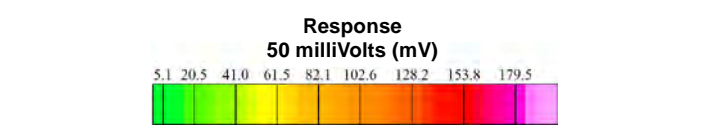
Map F2A - 427

T:\Projects\Parker Flats\PF_TIP\PF_TIP_Mapbooks\2012_06_18_Pf_50mV_QC-2_DGM_Mpbk.mxd - 5/30/2013 @ 1:03:08 AM



Grid C3H5B1

- Legend**
- 3000 Target Location
 - ▬ Parker Flats Munitions Response Area
 - ▬ Major Road
 - Phase I Removal Action Area Completed by Army



State Plane California IV, NAD 1983 (U.S. Survey Foot)

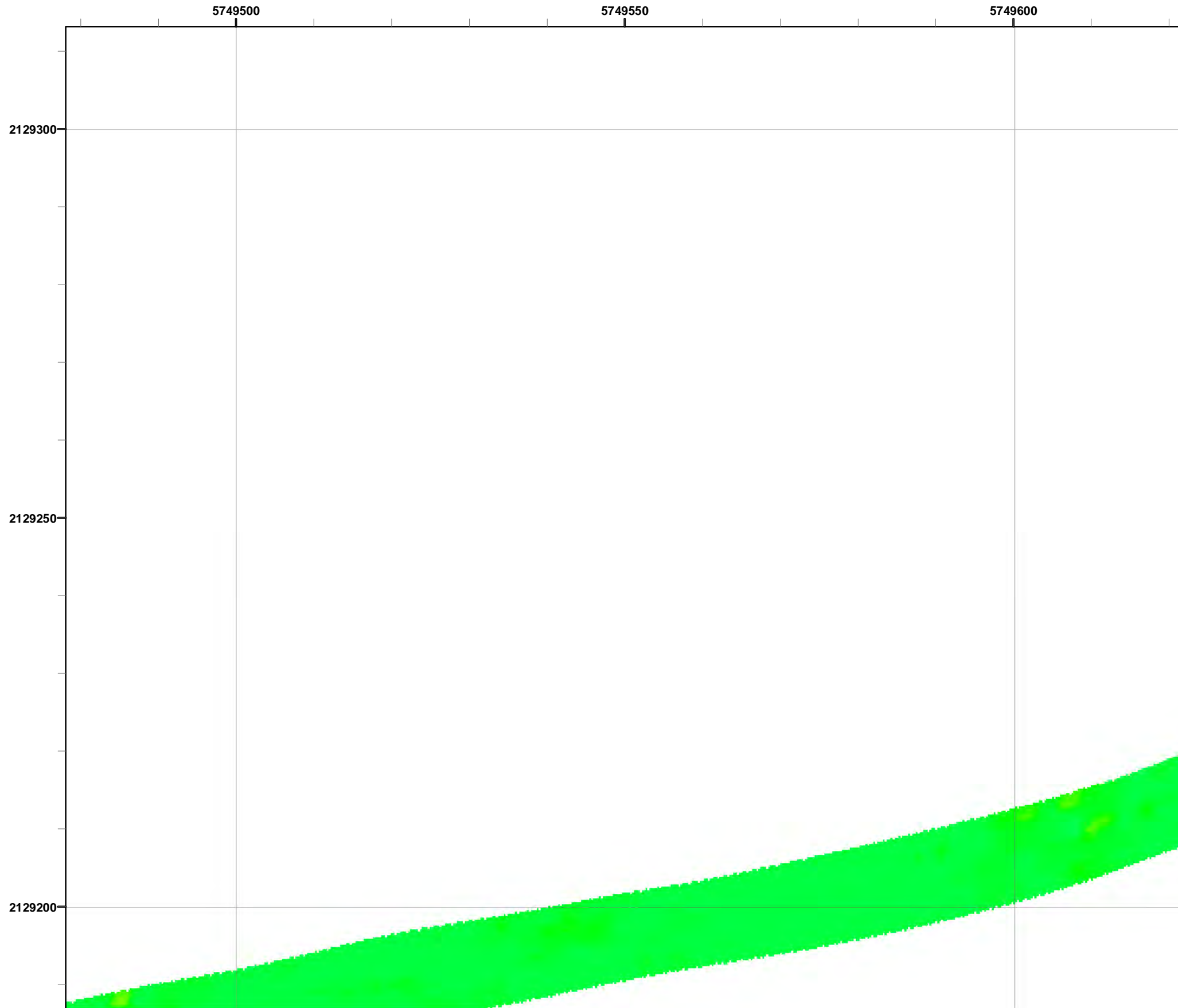


Parker Flats MRA
50mV QC-2 DGM Surveys
Mapbook

FORA ESCA RP
Monterey County, California

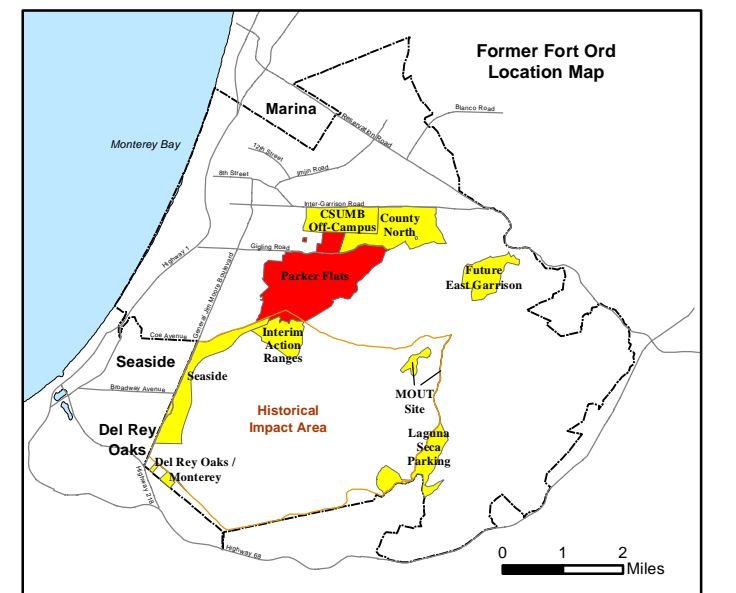
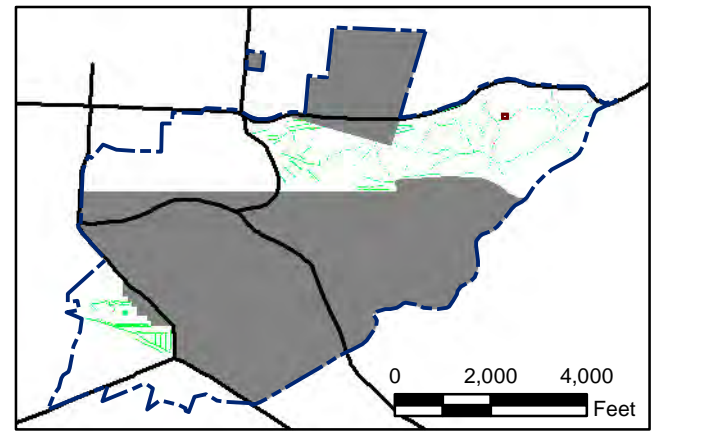
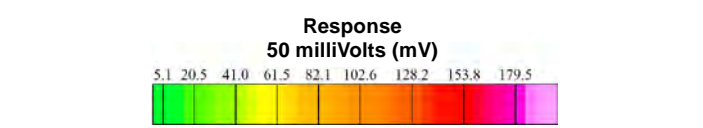
Map F2A - 428

T:\Projects\Parker Flats\PF_TIP\PF_TIP_Mapbooks\2012_06_18_Pf_50mV_QC-2_DGM_Mpbk.mxd - 5/30/2013 @ 1:03:08 AM




Grid C3H5C1

- Legend**
- 3000 Target Location
 - Parker Flats Munitions Response Area
 - Major Road
 - Phase I Removal Action Area Completed by Army



State Plane California IV, NAD 1983 (U.S. Survey Foot)

0 15 30 Feet

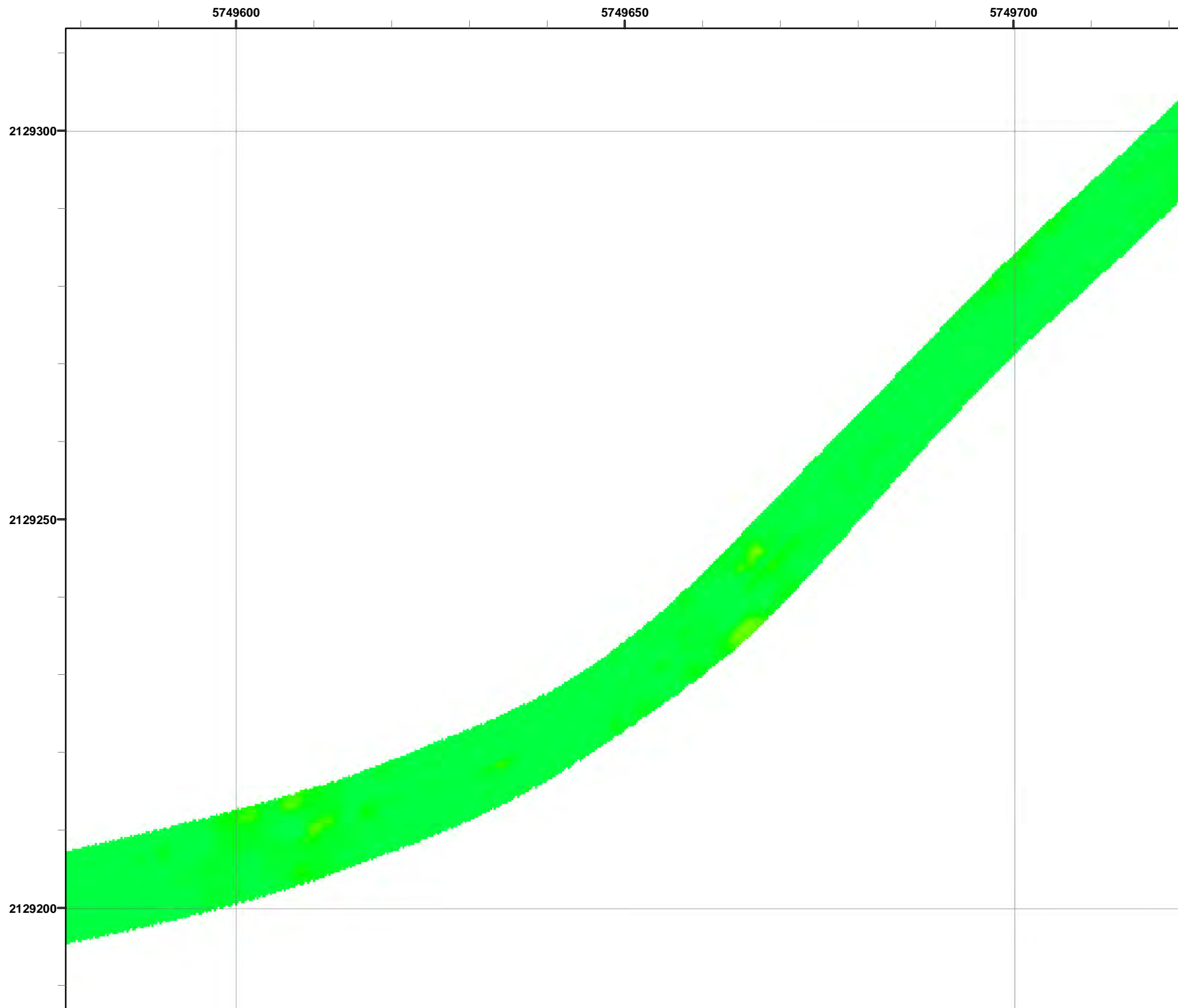


Parker Flats MRA
50mV QC-2 DGM Surveys
Mapbook

FORA ESCA RP
Monterey County, California

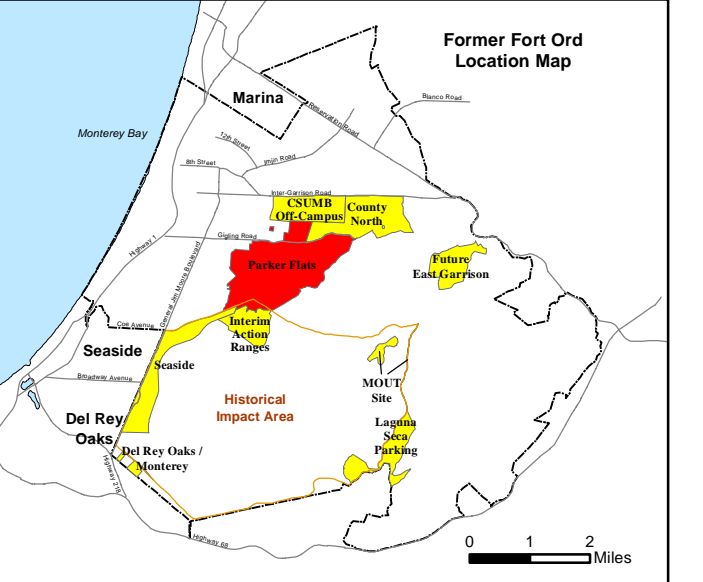
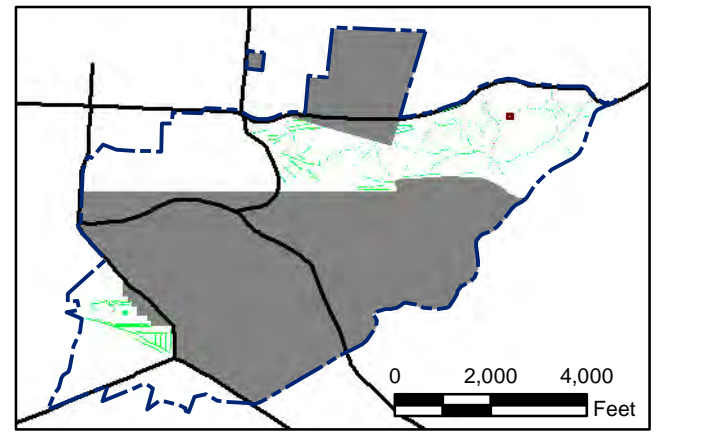
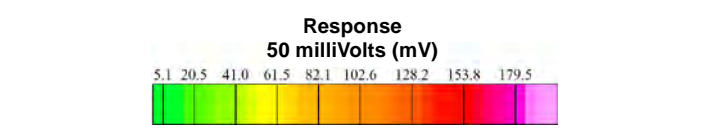
Map F2A - 429

T:\Projects\Parker Flats\PF_TIP\PF_TIP_Mapbooks\2012_06_18_Pf_50mV_QC-2_DGM_Mpbk.mxd - 5/30/2013 @ 1:03:08 AM



Grid C3H5C2

- Legend**
- 3000 Target Location
 - ▬ Parker Flats Munitions Response Area
 - ▬ Major Road
 - Phase I Removal Action Area Completed by Army



State Plane California IV, NAD 1983 (U.S. Survey Foot)

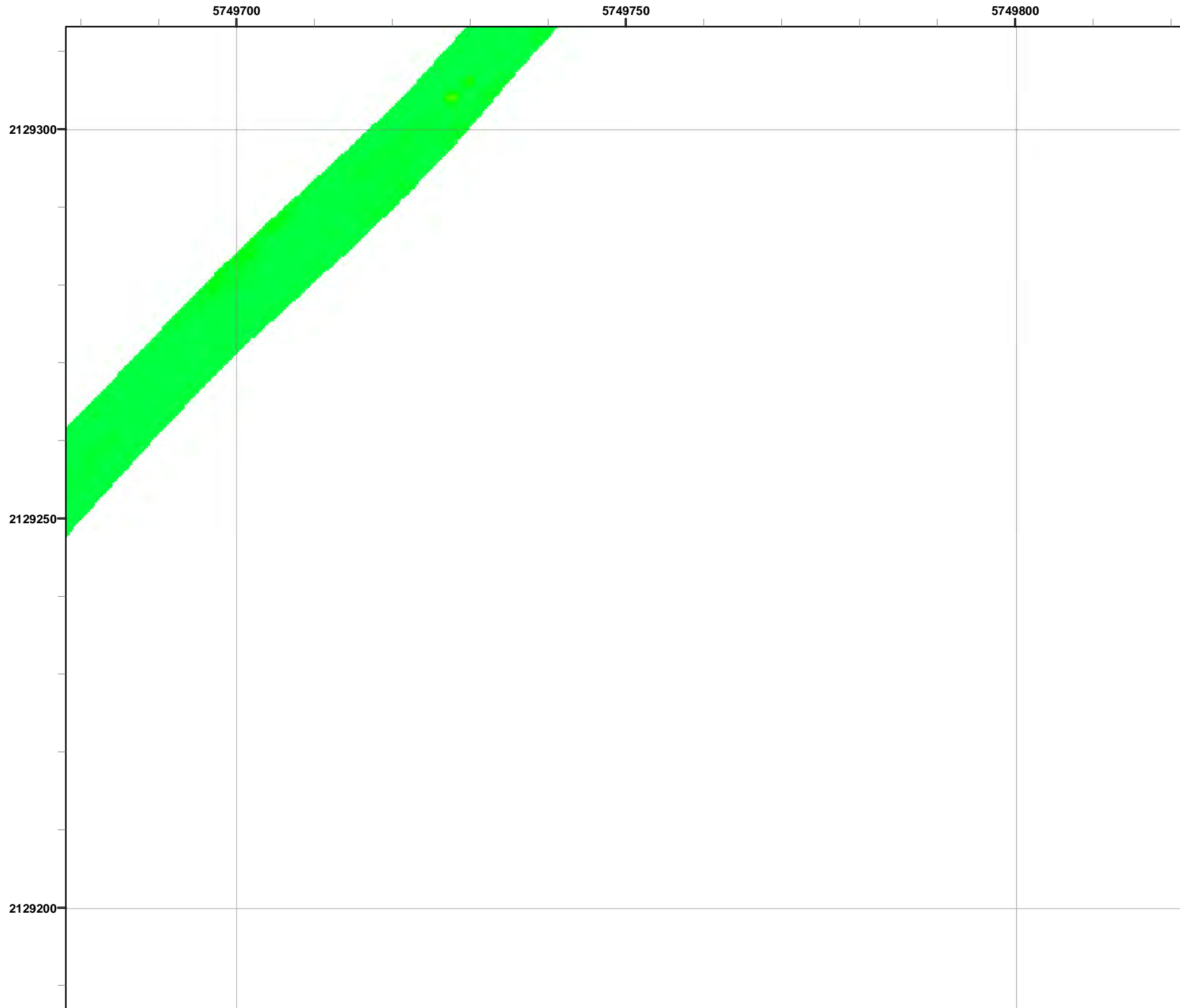


Parker Flats MRA
50mV QC-2 DGM Surveys
Mapbook

FORA ESCA RP
Monterey County, California

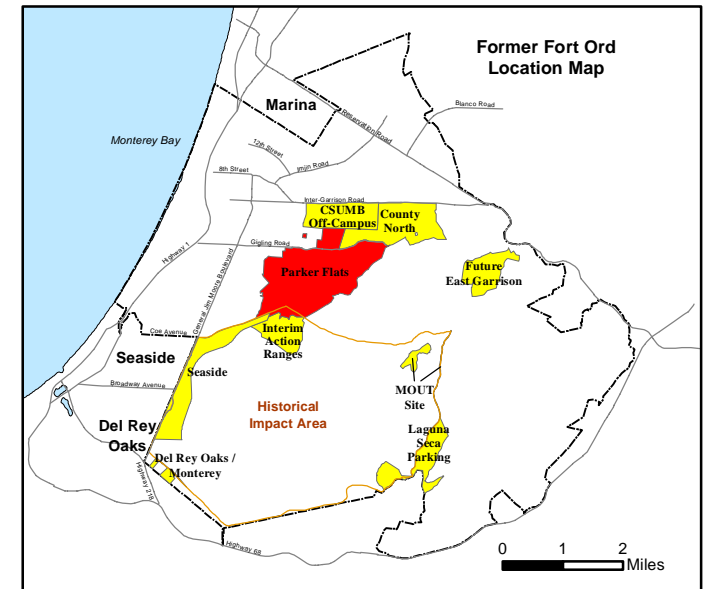
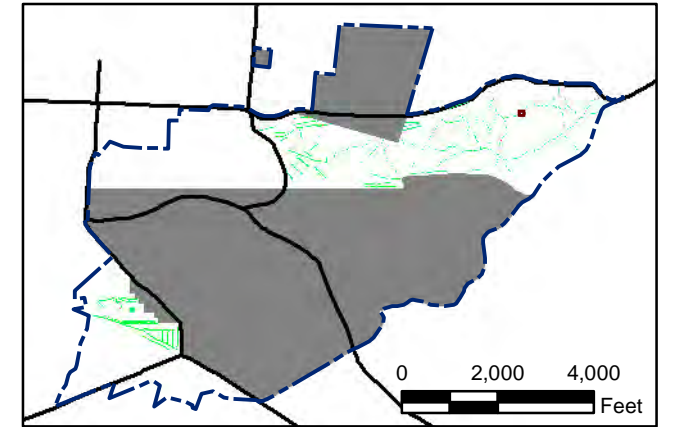
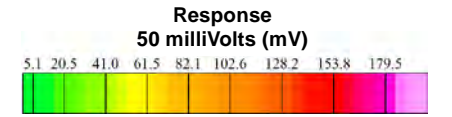
Map F2A - 430

T:\Projects\Parker Flats\PF_TIP\PF_TIP_Mapbooks\2012_06_18_PF_50mV_QC-2_DGM_Mpbk.mxd - 5/30/2013 @ 1:03:08 AM



Grid C3H5C3

- Legend**
- 3000 Target Location
 - ▬ Parker Flats Munitions Response Area
 - ▬ Major Road
 - Phase I Removal Action Area Completed by Army



State Plane California IV, NAD 1983 (U.S. Survey Foot)

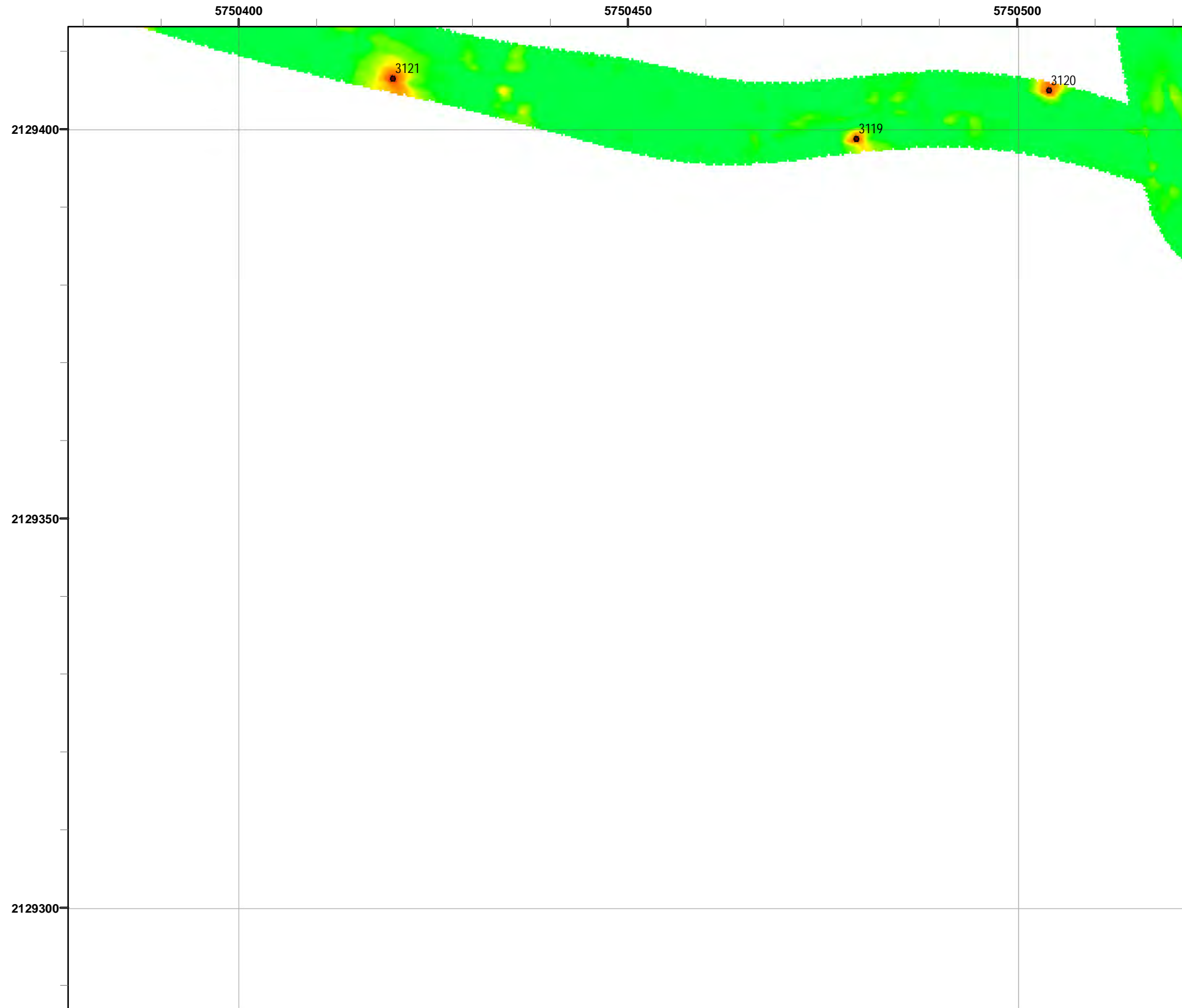


Parker Flats MRA
50mV QC-2 DGM Surveys
Mapbook

FORA ESCA RP
Monterey County, California

Map F2A - 431

T:\Projects\Parker Flats\PF_TIP\PF_TIP_Mapbooks\2012_06_18_Pf_50mV_QC-2_DGM_Mpbk.mxd - 5/30/2013 @ 1:03:08 AM

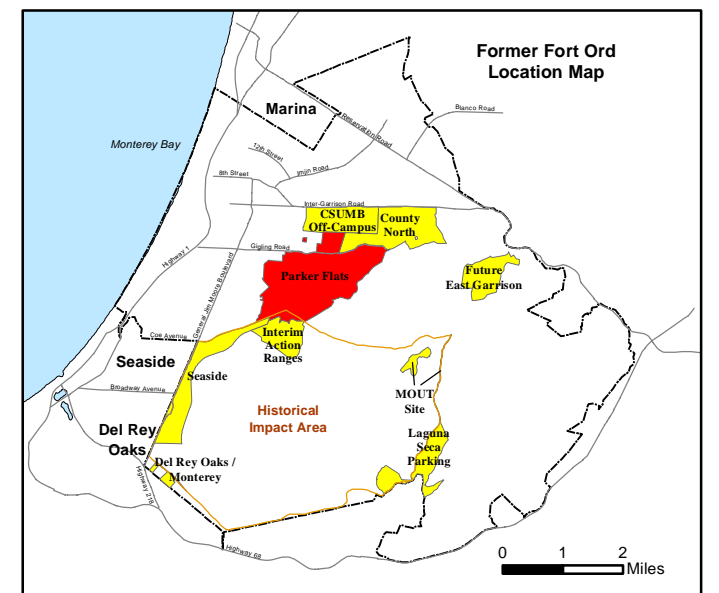
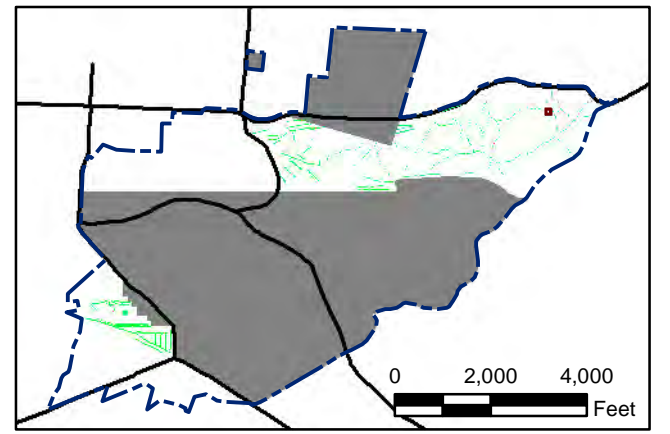


Legend

- 3000 Target Location
- Parker Flats Munitions Response Area
- Major Road
- Phase I Removal Action Area Completed by Army


Response
50 milliVolts (mV)

5.1	20.5	41.0	61.5	82.1	102.6	128.2	153.8	179.5
-----	------	------	------	------	-------	-------	-------	-------



State Plane California IV, NAD 1983 (U.S. Survey Foot)

0 15 30 Feet

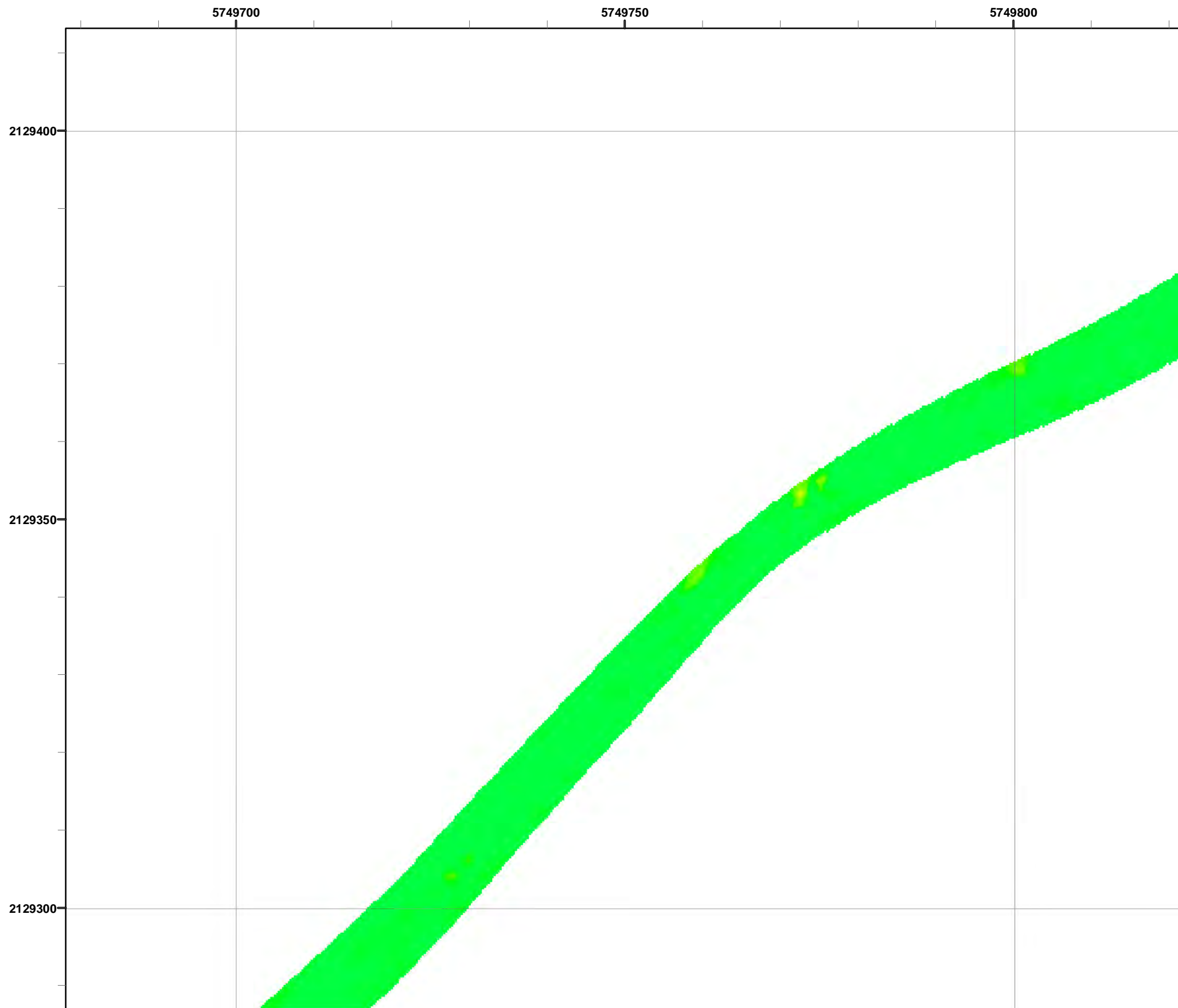


Parker Flats MRA
50mV QC-2 DGM Surveys
Mapbook

FORA ESCA RP
Monterey County, California

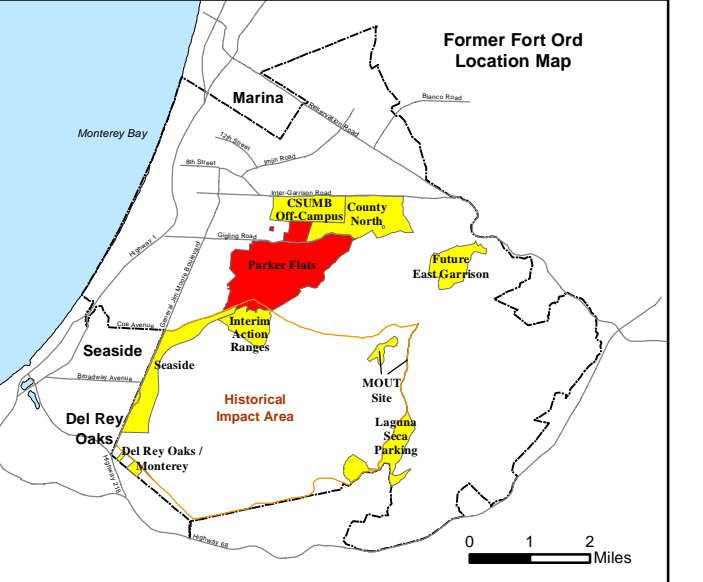
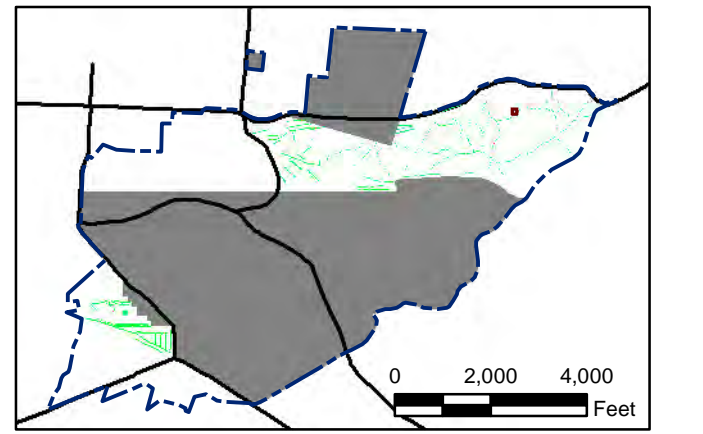
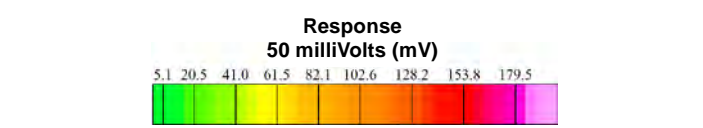
Map F2A - 432

T:\Projects\Parker Flats\PF_TIP\PF_TIP_Mapbooks\2012_06_18_Pf_50mV_QC-2_DGM_Mpbk.mxd - 5/30/2013 @ 1:03:08 AM




Grid C3H5D3

- Legend**
- 3000 Target Location
 - ▬ Parker Flats Munitions Response Area
 - ▬ Major Road
 - Phase I Removal Action Area Completed by Army



State Plane California IV, NAD 1983 (U.S. Survey Foot)

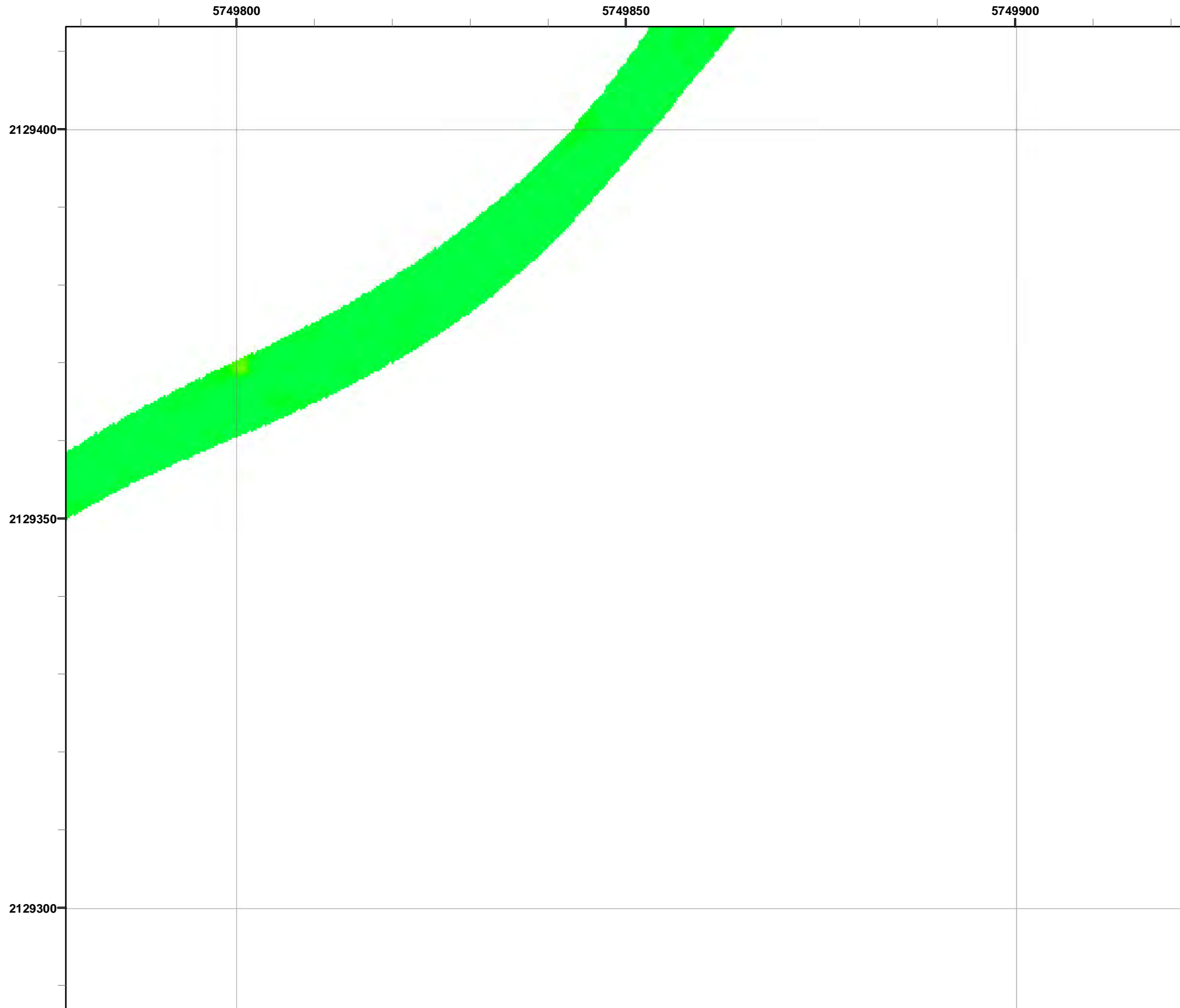


Parker Flats MRA
50mV QC-2 DGM Surveys
Mapbook

FORA ESCA RP
Monterey County, California

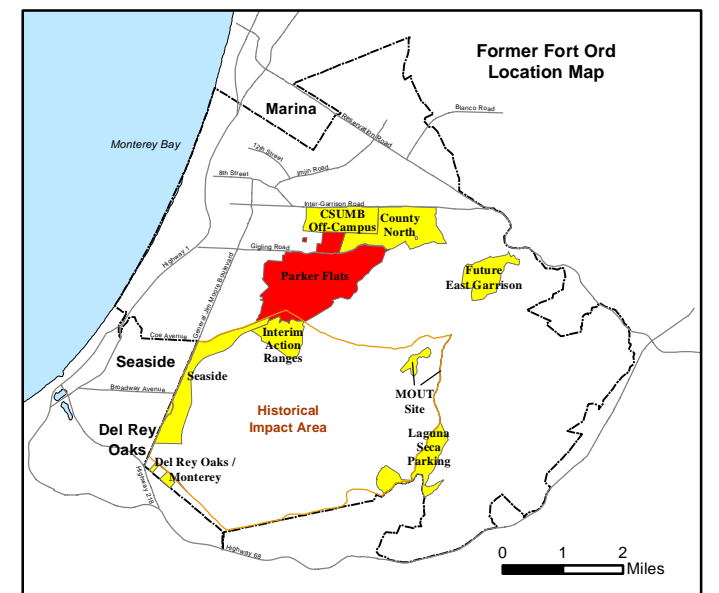
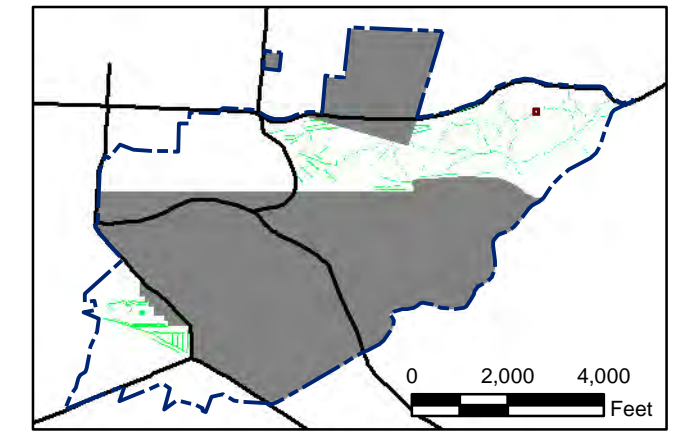
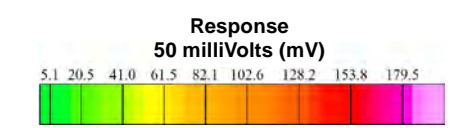
Map F2A - 433

T:\Projects\Parker Flats\PF_TIP\PF_TIP_Mapbooks\2012_06_18_PF_50mV_QC-2_DGM_Mpbk.mxd - 5/30/2013 @ 1:03:08 AM



Grid C3H5D4

- Legend**
- 3000 Target Location
 - ▬ Parker Flats Munitions Response Area
 - ▬ Major Road
 - Phase I Removal Action Area Completed by Army



State Plane California IV, NAD 1983 (U.S. Survey Foot)

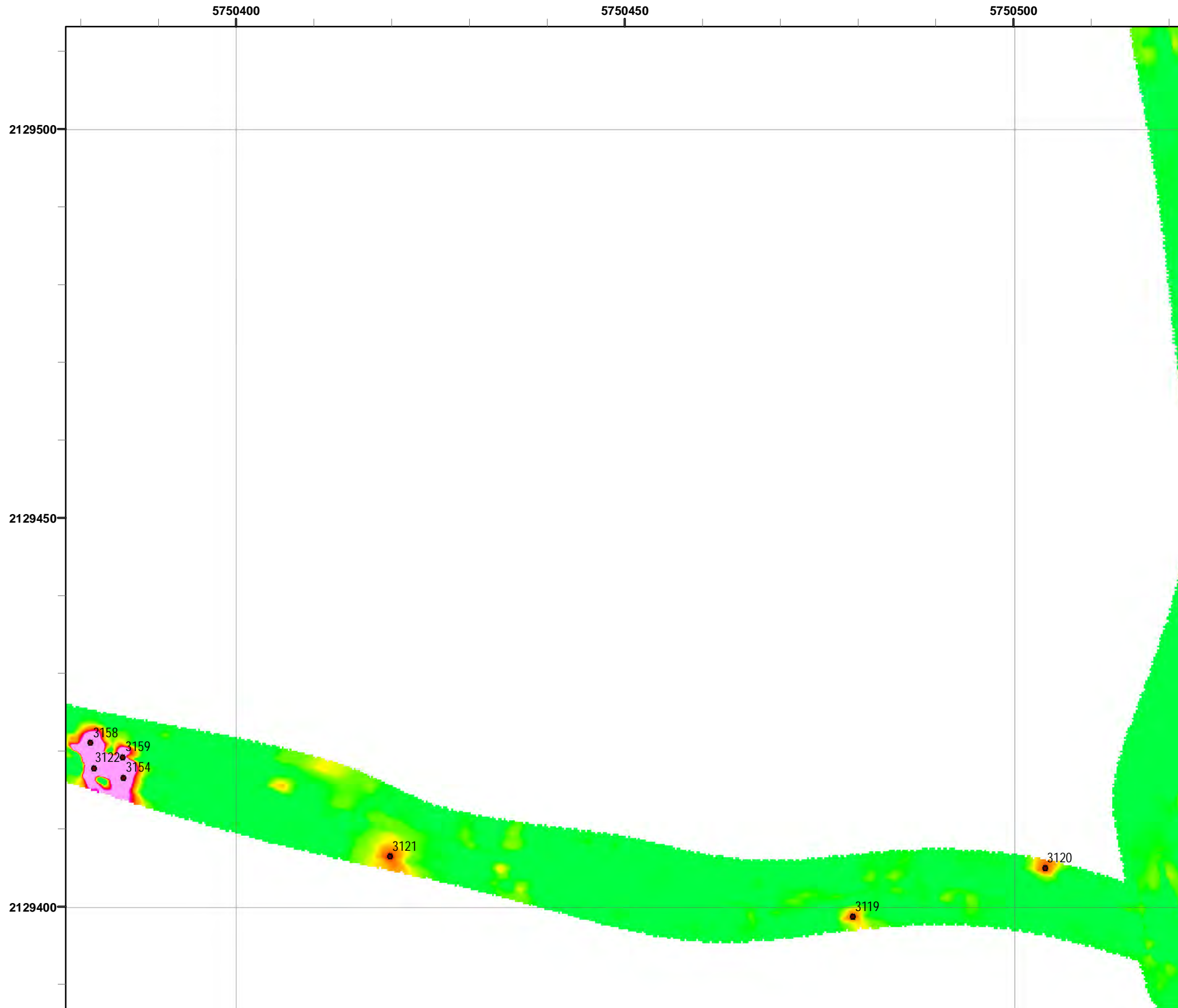


Parker Flats MRA
50mV QC-2 DGM Surveys
Mapbook

FORA ESCA RP
 Monterey County, California

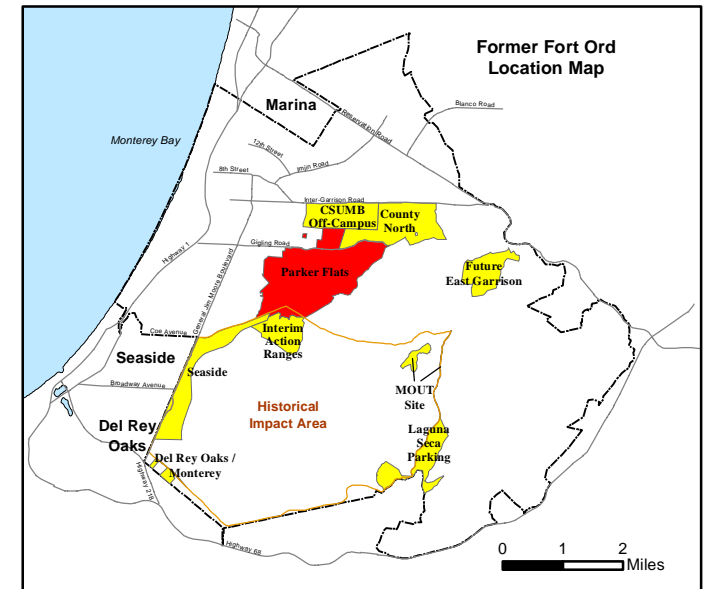
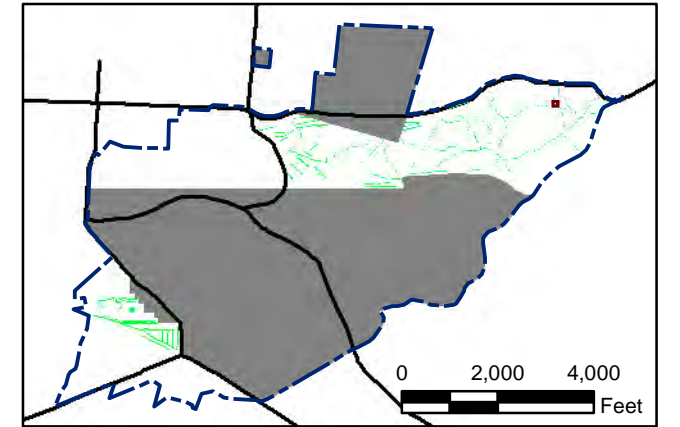
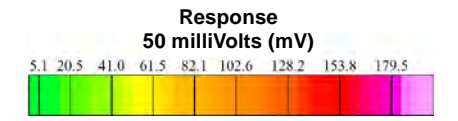
Map F2A - 434

T:\Projects\Parker Flats\PF_TIP\PF_TIP_Mapbooks\2012_06_18_Pf_50mV_QC-2_DGM_Mpbk.mxd - 5/30/2013 @ 1:03:08 AM




Grid C3H5E0

- Legend**
- 3000 Target Location
 - Parker Flats Munitions Response Area
 - Major Road
 - Phase I Removal Action Area Completed by Army



State Plane California IV, NAD 1983 (U.S. Survey Foot)




**Parker Flats MRA
50mV QC-2 DGM Surveys
Mapbook**

FORA ESCA RP
Monterey County, California

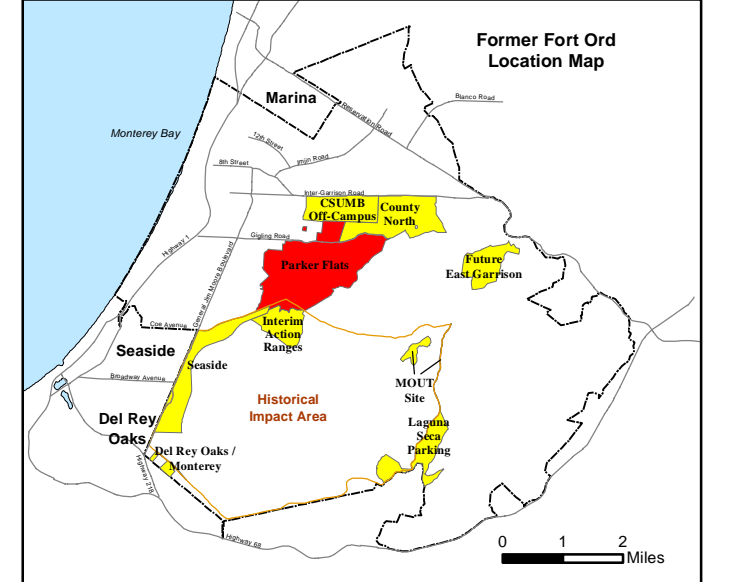
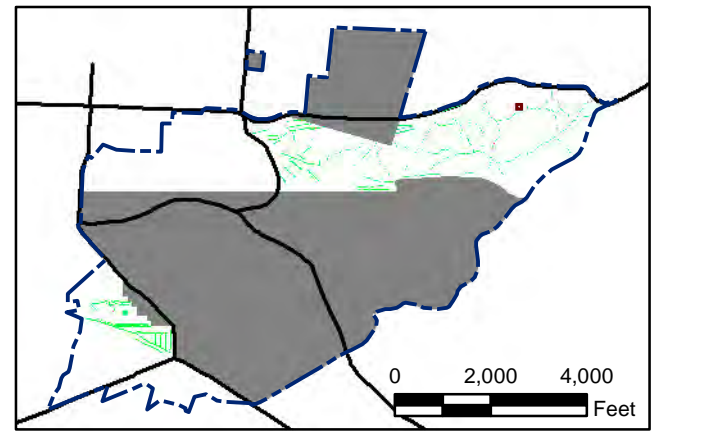
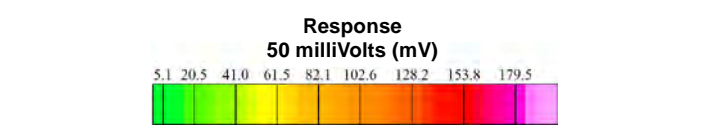
Map F2A - 435

T:\Projects\Parker Flats\PF_TIP\PF_TIP_Mapbooks\2012_06_18_Pf_50mV_QC-2_DGM_Mpbk.mxd - 5/30/2013 @ 1:03:08 AM



Grid C3H5E4

- Legend**
- 3000 Target Location
 - ▬ Parker Flats Munitions Response Area
 - ▬ Major Road
 - Phase I Removal Action Area Completed by Army



State Plane California IV, NAD 1983 (U.S. Survey Foot)




Parker Flats MRA
50mV QC-2 DGM Surveys
Mapbook

FORA ESCA RP
Monterey County, California

Map F2A - 436

T:\Projects\Parker Flats\PF_TIP\PF_TIP_Mapbooks\2012_06_18_PF_50mV_QC-2_DGM_Mpbk.mxd - 5/30/2013 @ 1:03:08 AM

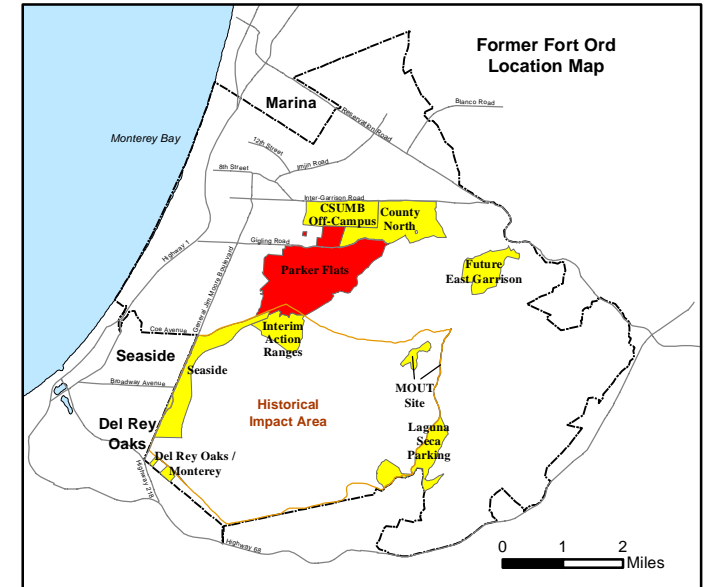
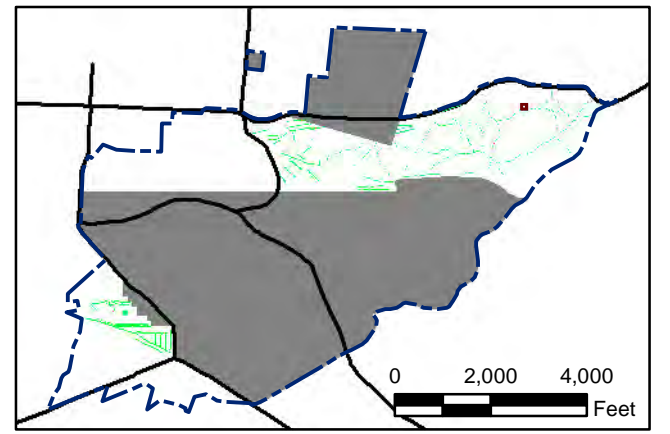


Legend

- 3000 Target Location
- Parker Flats Munitions Response Area
- Major Road
- Phase I Removal Action Area Completed by Army


Response
50 milliVolts (mV)

5.1	20.5	41.0	61.5	82.1	102.6	128.2	153.8	179.5
-----	------	------	------	------	-------	-------	-------	-------



State Plane California IV, NAD 1983 (U.S. Survey Foot)

0 15 30 Feet

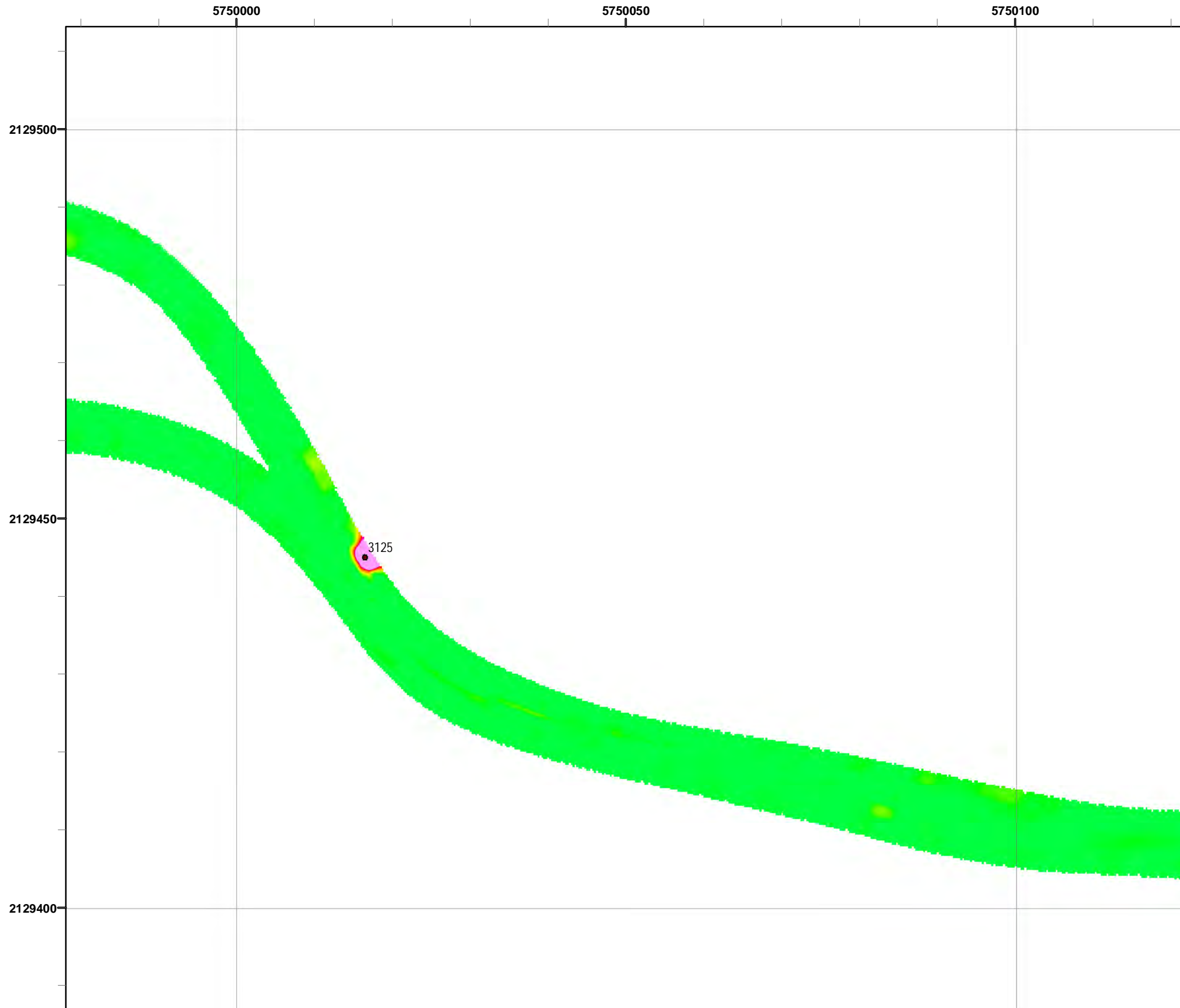


Parker Flats MRA
50mV QC-2 DGM Surveys
Mapbook

FORA ESCA RP
Monterey County, California

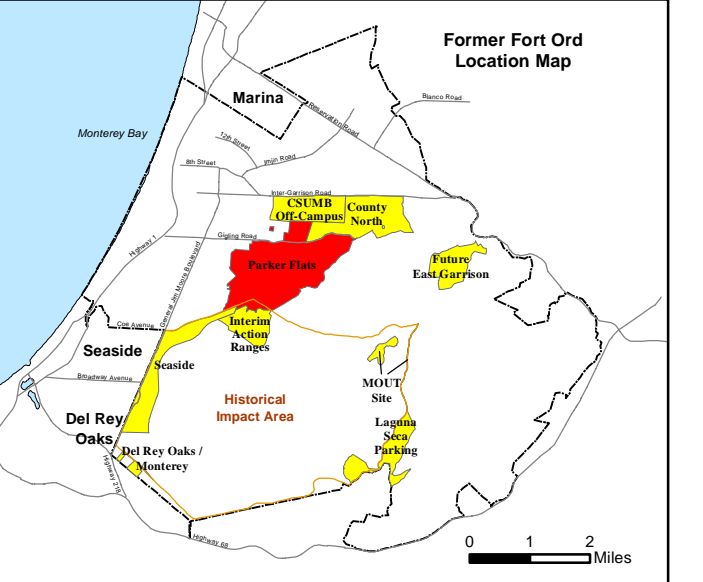
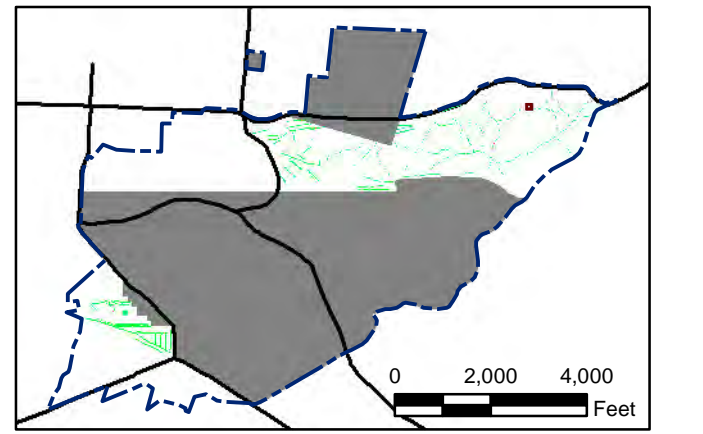
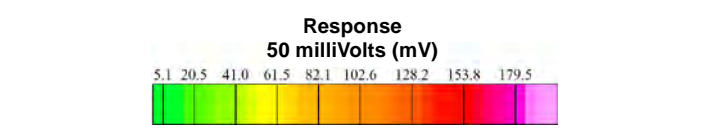
Map F2A - 437

T:\Projects\Parker Flats\PF_TIP\PF_TIP_Mapbooks\2012_06_18_PF_50mV_QC-2_DGM_Mpbk.mxd - 5/30/2013 @ 1:03:08 AM



Grid C3H5E6

- Legend**
- 3000 Target Location
 - ▬ Parker Flats Munitions Response Area
 - ▬ Major Road
 - Phase I Removal Action Area Completed by Army



State Plane California IV, NAD 1983 (U.S. Survey Foot)

0 15 30 Feet

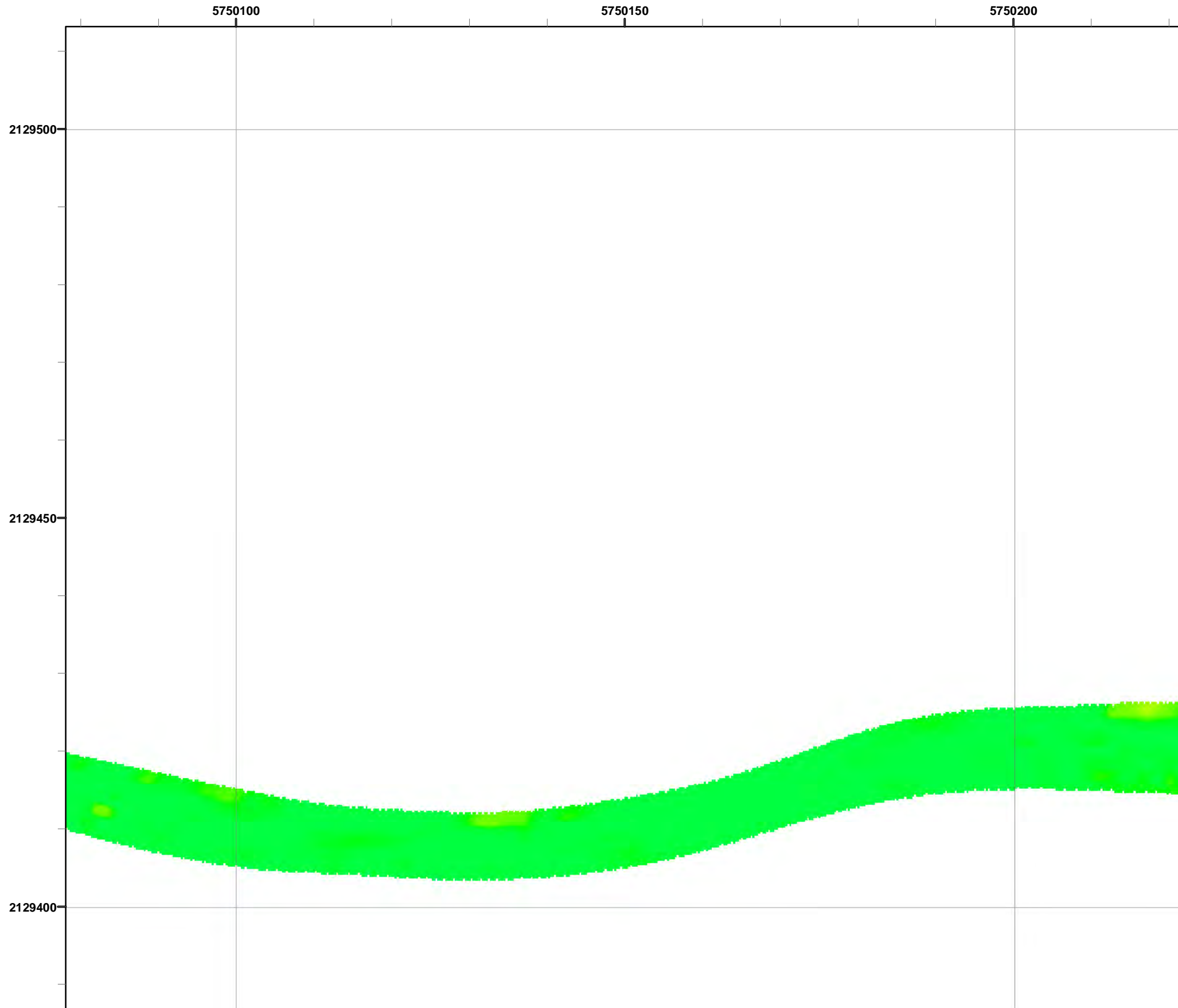


Parker Flats MRA
50mV QC-2 DGM Surveys
Mapbook

FORA ESCA RP
Monterey County, California

Map F2A - 438

T:\Projects\Parker Flats\PF_TIP\PF_TIP_Mapbooks\2012_06_18_Pf_50mV_QC-2_DGM_Mpbk.mxd - 5/30/2013 @ 1:03:08 AM




Grid C3H5E7

Legend

- Target Location
- Parker Flats Munitions Response Area
- Major Road
- Phase I Removal Action Area Completed by Army

Response
50 milliVolts (mV)

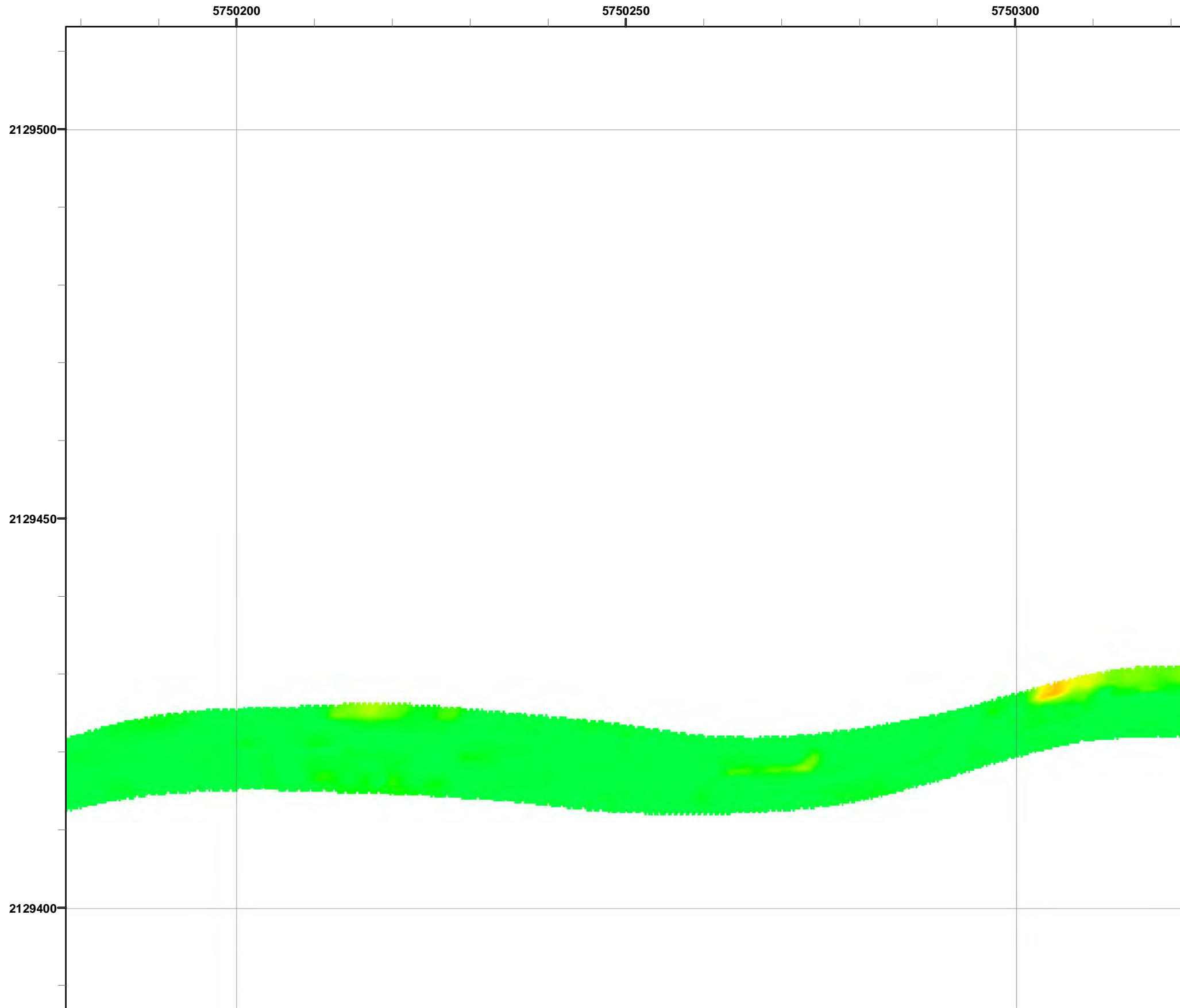
State Plane California IV, NAD 1983 (U.S. Survey Foot)



**Parker Flats MRA
50mV QC-2 DGM Surveys
Mapbook**

FORA ESCA RP
Monterey County, California

T:\Projects\Parker Flats\PF_TIP\PF_TIP_Mapbooks\2012_06_18_PF_50mV_QC-2_DGM_Mpbk.mxd - 5/30/2013 @ 1:03:08 AM

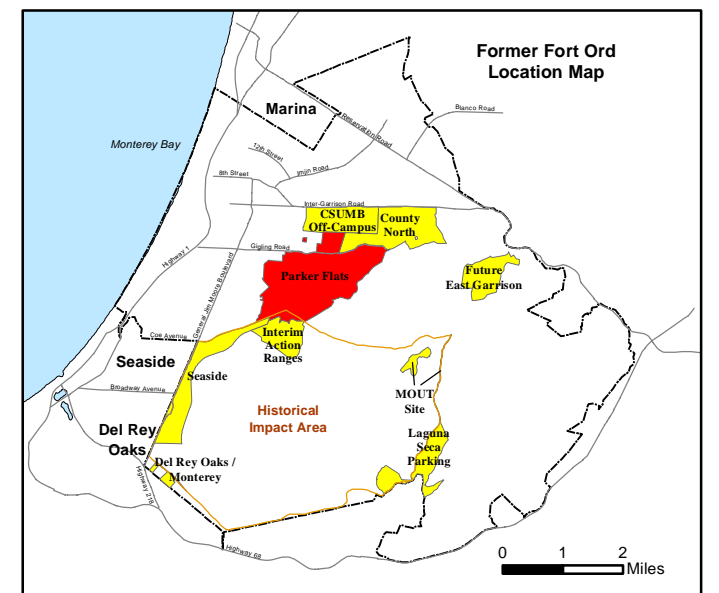
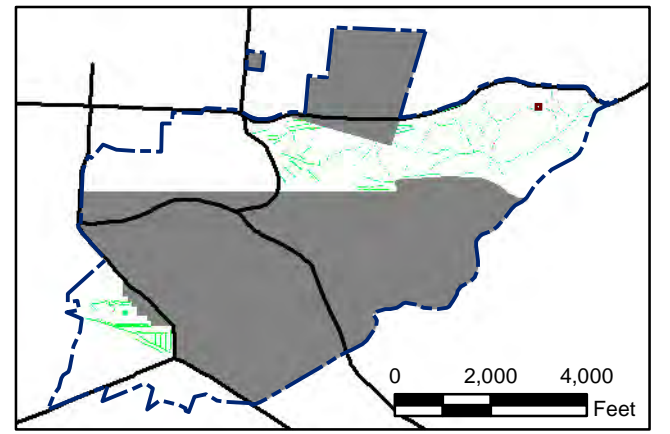


Legend **Grid C3H5E8**

- 3000 Target Location
- ▬ Parker Flats Munitions Response Area
- ▬ Major Road
- Phase I Removal Action Area Completed by Army


Response
50 milliVolts (mV)

5.1	20.5	41.0	61.5	82.1	102.6	128.2	153.8	179.5
-----	------	------	------	------	-------	-------	-------	-------



State Plane California IV, NAD 1983 (U.S. Survey Foot)

0 15 30 Feet



Parker Flats MRA
50mV QC-2 DGM Surveys
Mapbook

FORA ESCA RP
Monterey County, California

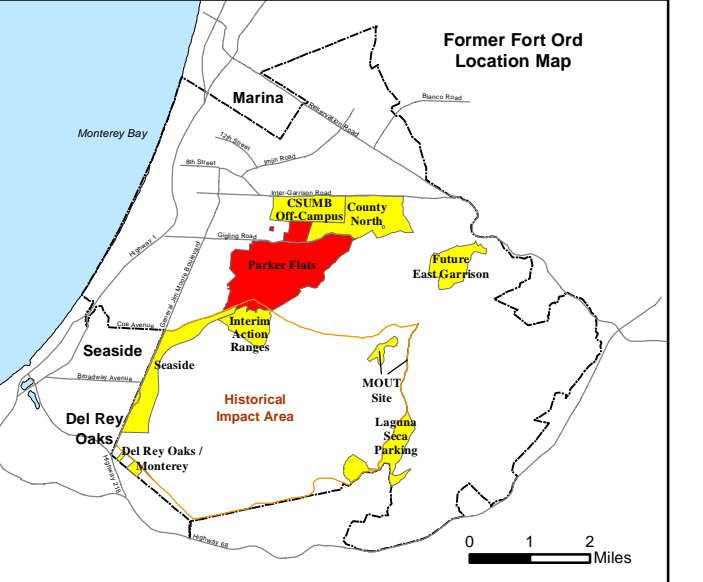
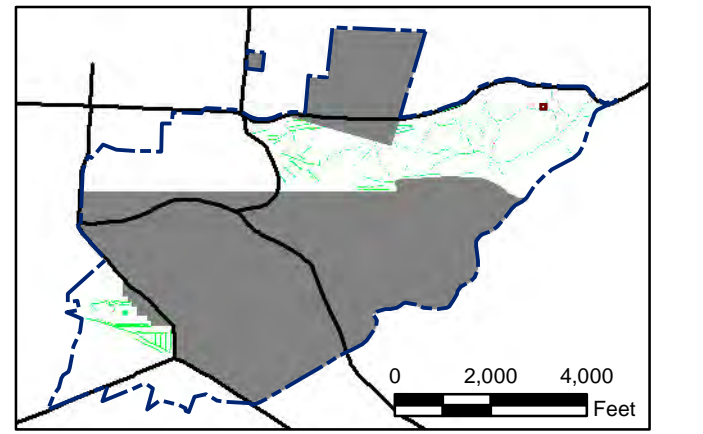
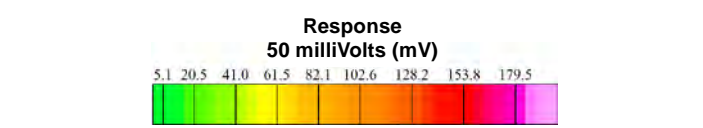
Map F2A - 440

T:\Projects\Parker Flats\PF_TIP\PF_TIP_Mapbooks\2012_06_18_PF_50mV_QC-2_DGM_Mpbk.mxd - 5/30/2013 @ 1:03:08 AM




Grid C3H5E9

- Legend**
- 3000 Target Location
 - ▬ Parker Flats Munitions Response Area
 - ▬ Major Road
 - Phase I Removal Action Area Completed by Army



State Plane California IV, NAD 1983 (U.S. Survey Foot)




Parker Flats MRA
50mV QC-2 DGM Surveys
Mapbook

FORA ESCA RP
Monterey County, California

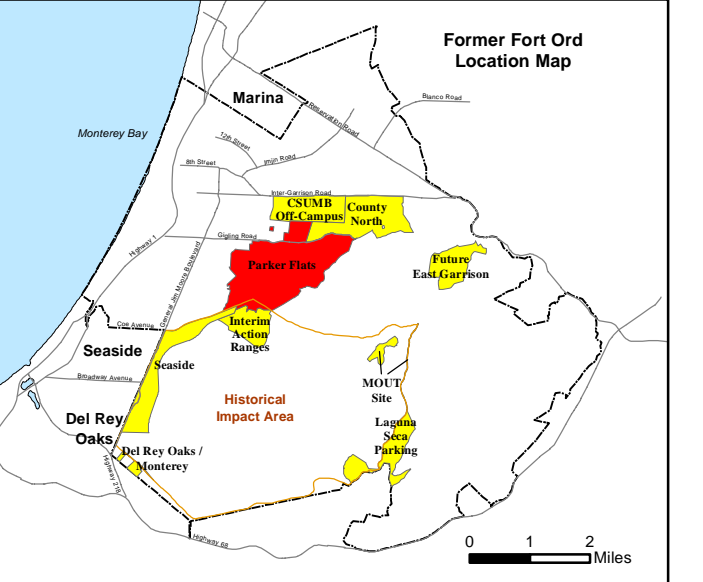
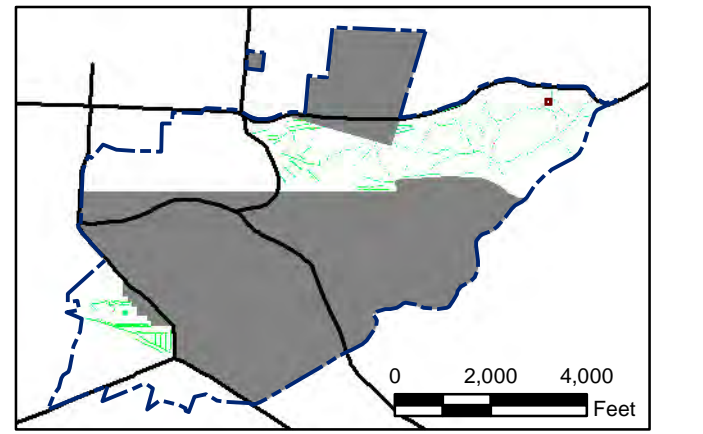
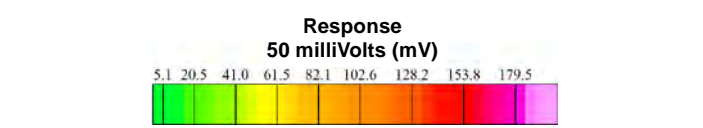
Map F2A - 441

T:\Projects\Parker Flats\PF_TIP\PF_TIP_Mapbooks\2012_06_18_Pf_50mV_QC-2_DGM_Mpbk.mxd - 5/30/2013 @ 1:03:08 AM



Grid C3H5F0

- Legend**
- 3000 Target Location
 - ▬ Parker Flats Munitions Response Area
 - ▬ Major Road
 - Phase I Removal Action Area Completed by Army



State Plane California IV, NAD 1983 (U.S. Survey Foot)

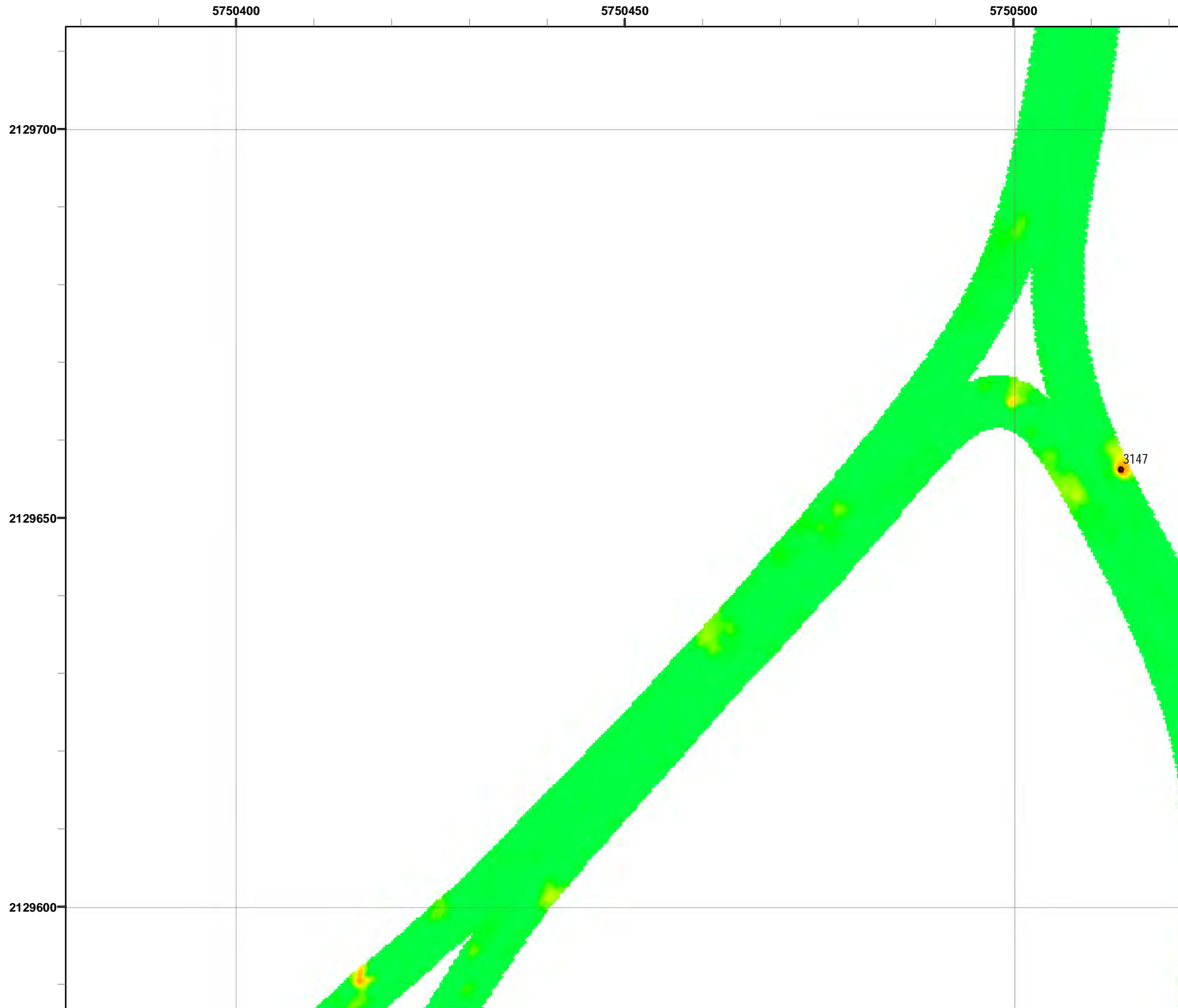


Parker Flats MRA
50mV QC-2 DGM Surveys
Mapbook

FORA ESCA RP
Monterey County, California

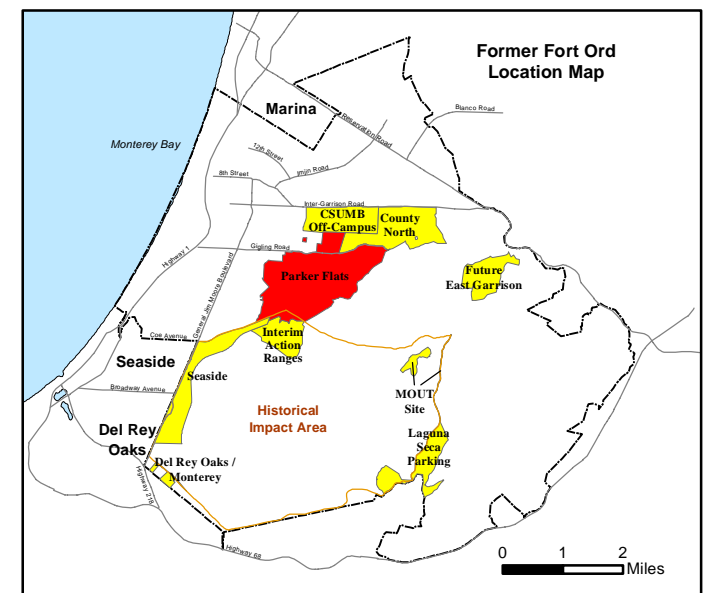
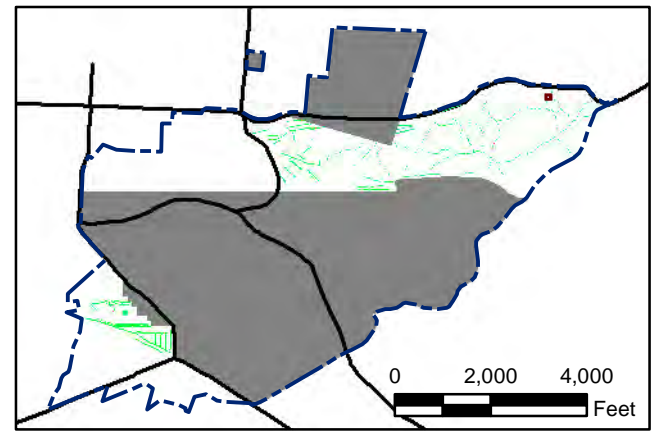
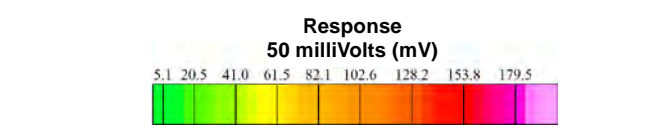
Map F2A - 442

T:\Projects\Parker Flats\PF_TIP\PF_TIP_Mapbooks\2012_06_18_Pf_50mV_QC-2_DGM_Mpbk.mxd - 5/30/2013 @ 1:03:08 AM




Grid C3H5G0

- Legend**
- 3000 Target Location
 - ▬ Parker Flats Munitions Response Area
 - ▬ Major Road
 - Phase I Removal Action Area Completed by Army



State Plane California IV, NAD 1983 (U.S. Survey Foot)

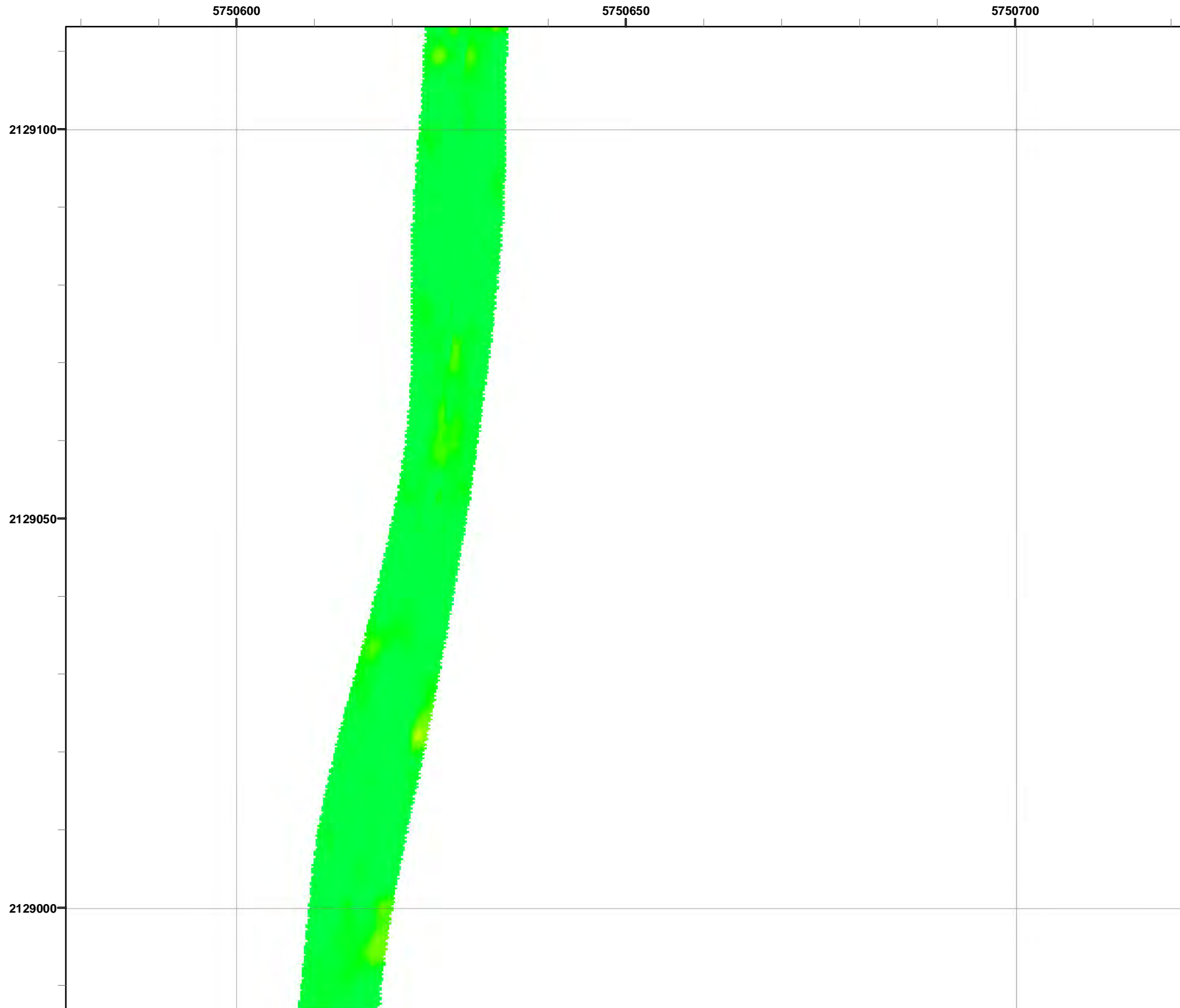


Parker Flats MRA
50mV QC-2 DGM Surveys
Mapbook

FORA ESCA RP
Monterey County, California

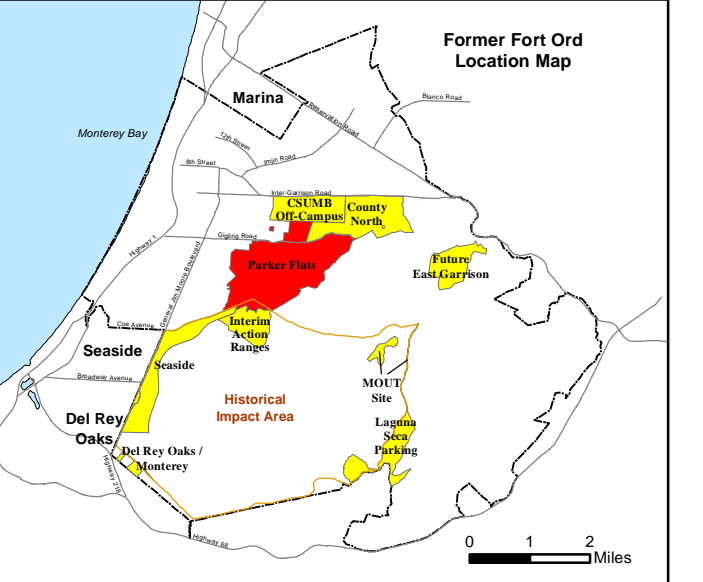
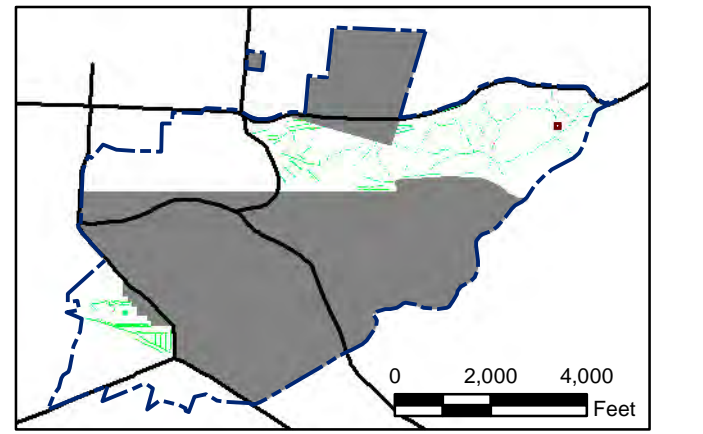
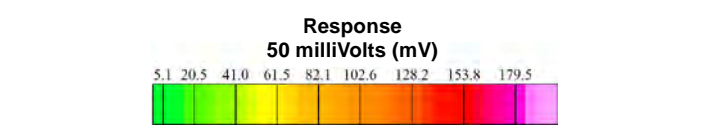
Map F2A - 443

T:\Projects\Parker Flats\PF_TIP\PF_TIP_Mapbooks\2012_06_18_Pf_50mV_QC-2_DGM_Mpbk.mxd - 5/30/2013 @ 1:03:08 AM



Grid C3H6A2

- Legend**
- 3000 Target Location
 - ▬ Parker Flats Munitions Response Area
 - ▬ Major Road
 - Phase I Removal Action Area Completed by Army



State Plane California IV, NAD 1983 (U.S. Survey Foot)

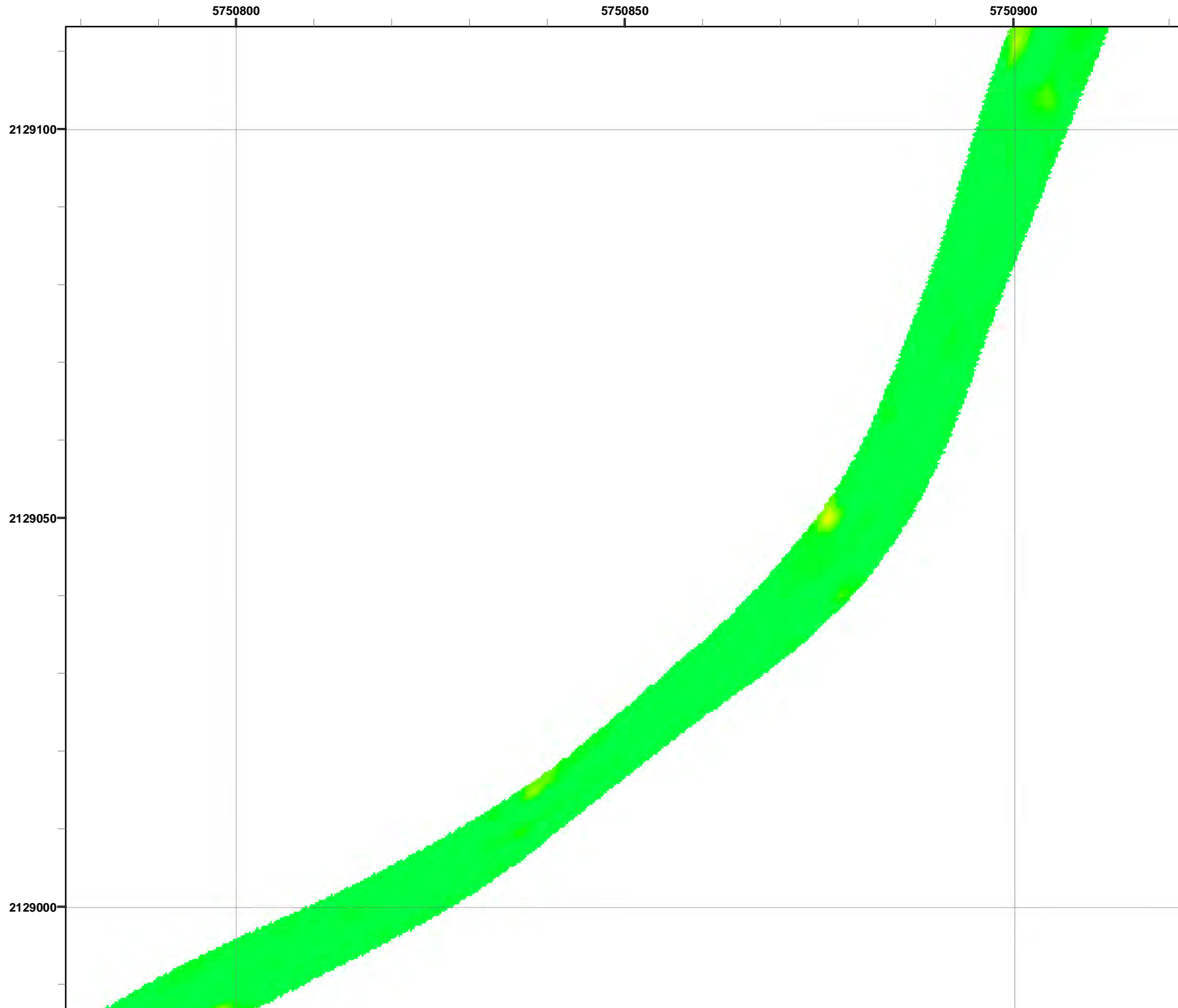


Parker Flats MRA
50mV QC-2 DGM Surveys
Mapbook

FORA ESCA RP
Monterey County, California

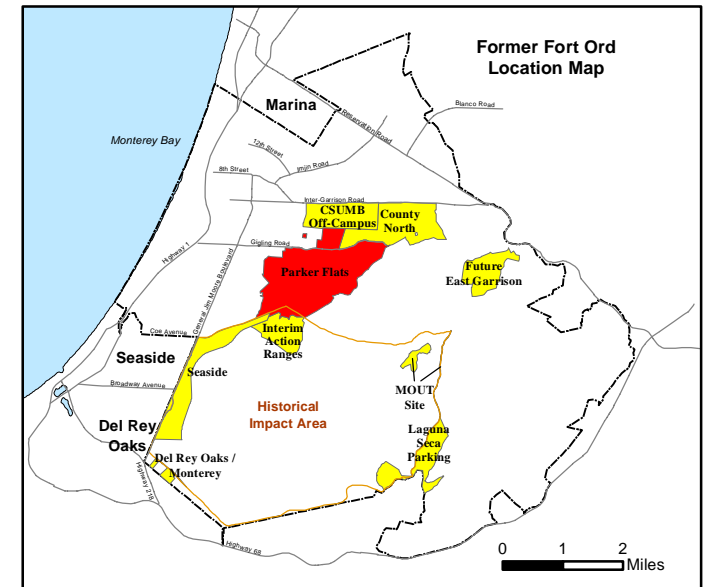
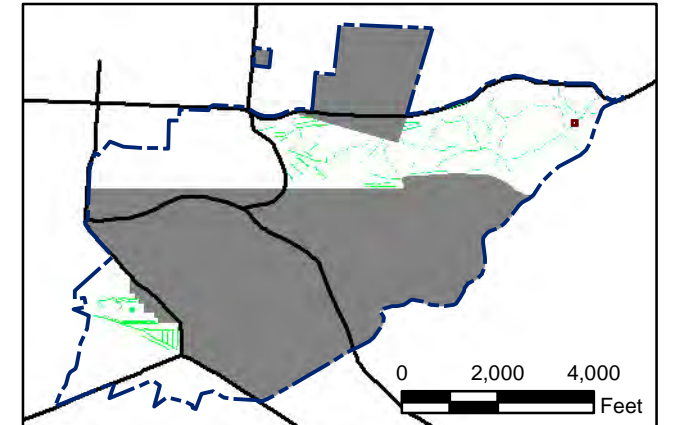
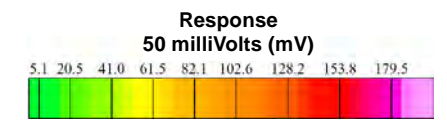
Map F2A - 444

T:\Projects\Parker Flats\PF_TIP\PF_TIP_Mapbooks\2012_06_18_Pf_50mV_QC-2_DGM_Mpbk.mxd - 5/30/2013 @ 1:03:08 AM



Grid C3H6A4

- Legend**
- 3000 Target Location
 - ▬ Parker Flats Munitions Response Area
 - ▬ Major Road
 - Phase I Removal Action Area Completed by Army



State Plane California IV, NAD 1983 (U.S. Survey Foot)

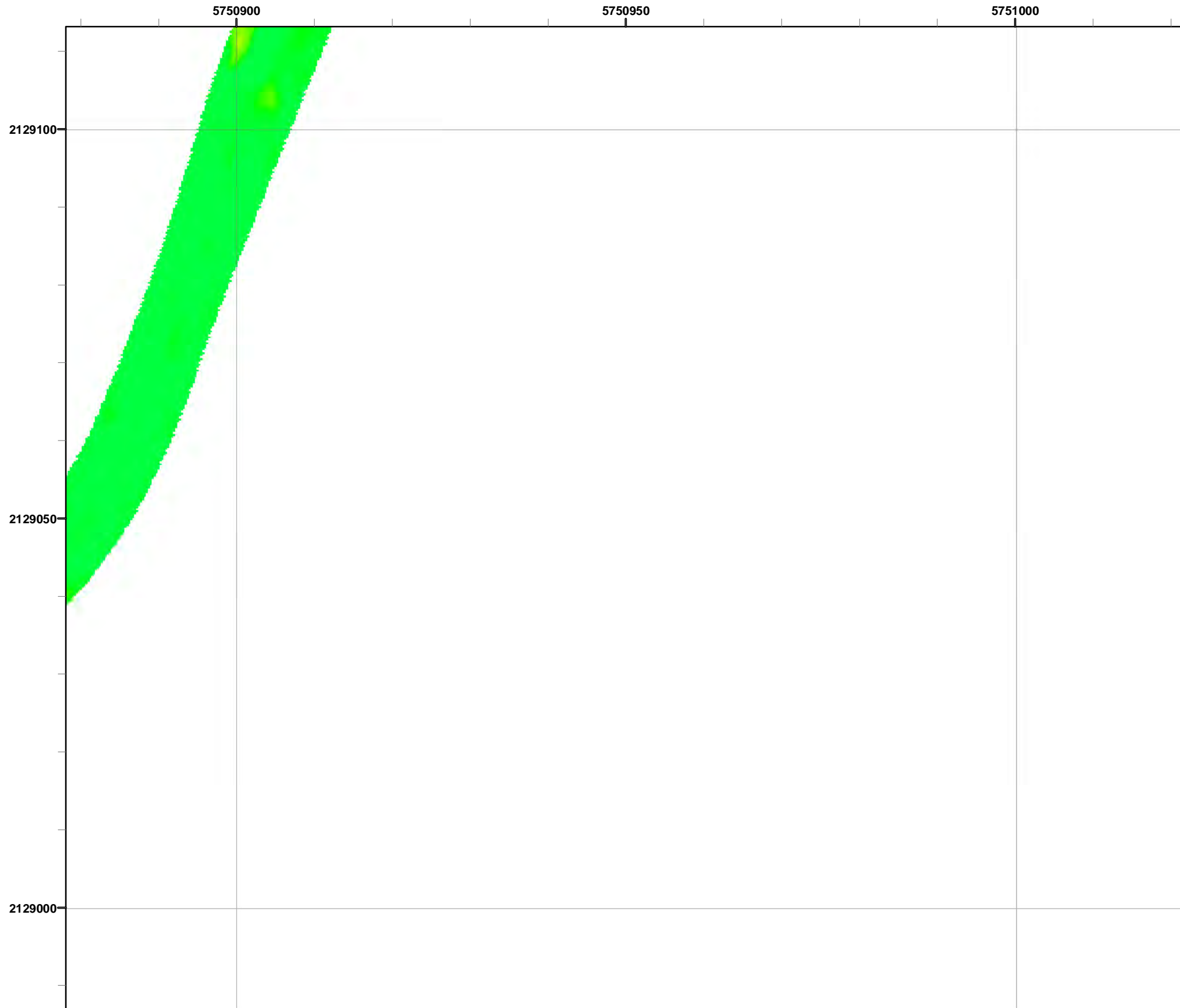


Parker Flats MRA
50mV QC-2 DGM Surveys
Mapbook

FORA ESCA RP
Monterey County, California

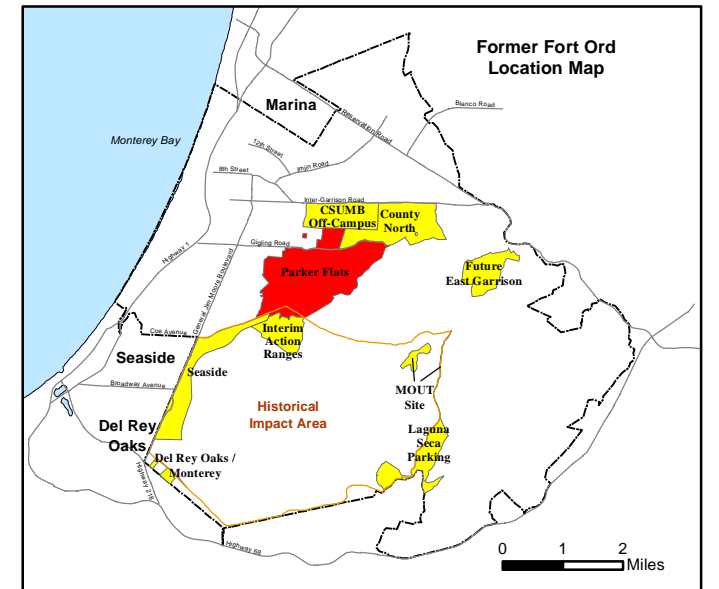
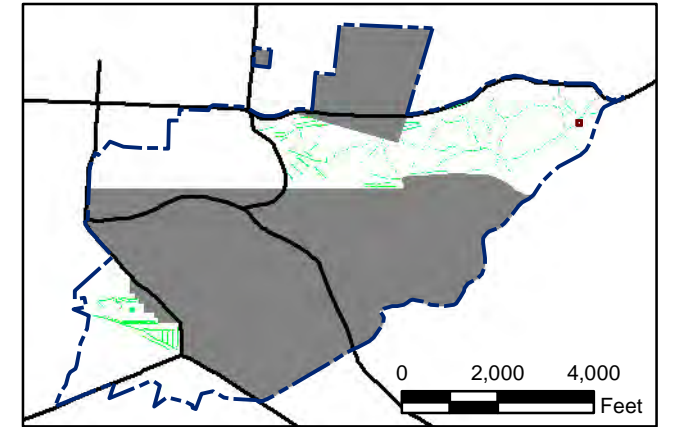
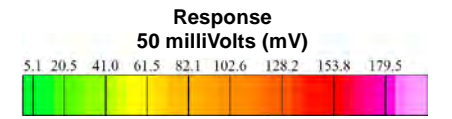
Map F2A - 445

T:\Projects\Parker Flats\PF_TIP\PF_TIP_Mapbooks\2012_06_18_PF_50mV_QC-2_DGM_Mpbk.mxd - 5/30/2013 @ 1:03:08 AM



Grid C3H6A5

- Legend**
- 3000 Target Location
 - ▬ Parker Flats Munitions Response Area
 - ▬ Major Road
 - Phase I Removal Action Area Completed by Army



State Plane California IV, NAD 1983 (U.S. Survey Foot)

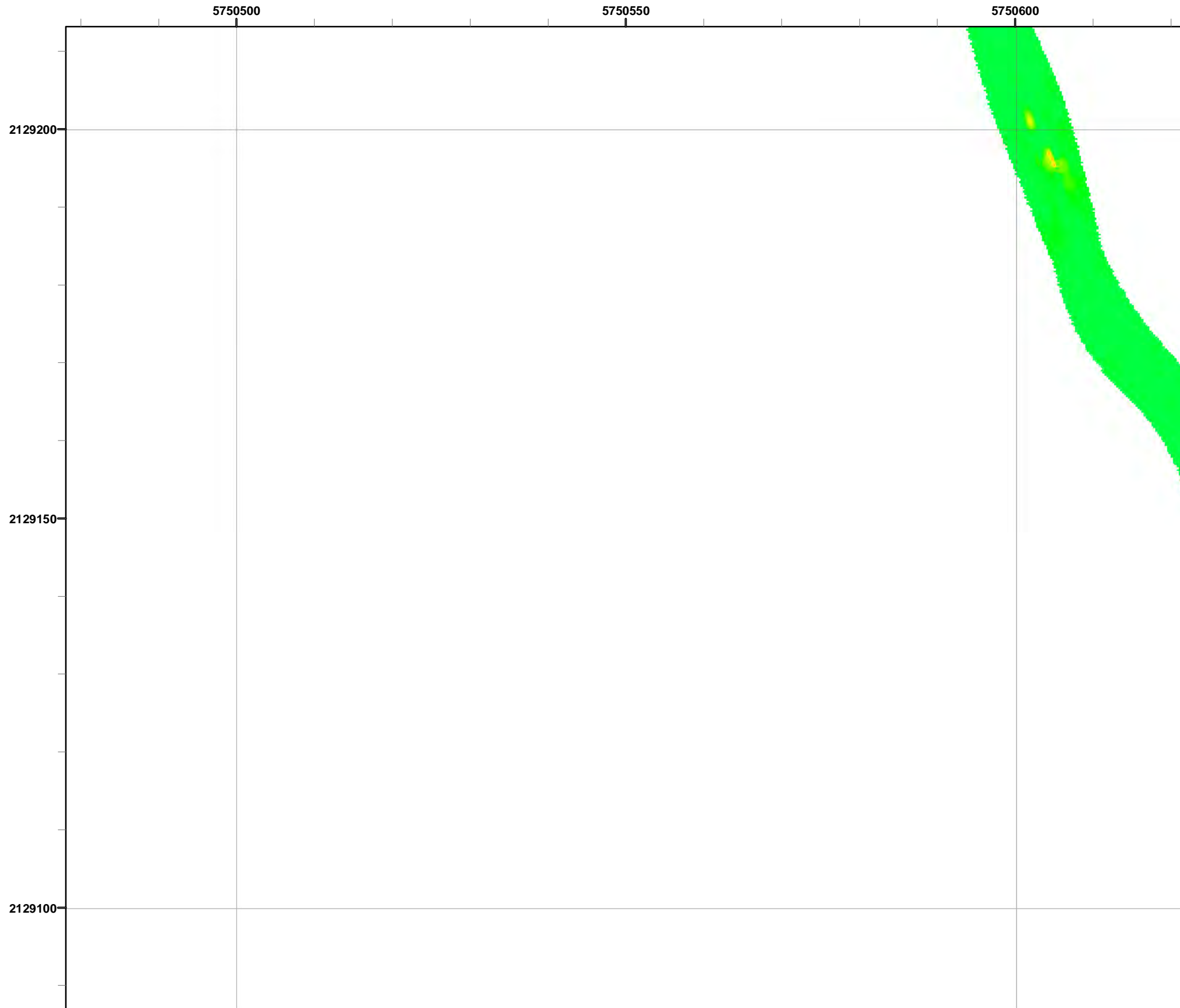


Parker Flats MRA
50mV QC-2 DGM Surveys
Mapbook

FORA ESCA RP
Monterey County, California

Map F2A - 446

T:\Projects\Parker Flats\PF_TIP\PF_TIP_Mapbooks\2012_06_18_PF_50mV_QC-2_DGM_Mpbk.mxd - 5/30/2013 @ 1:03:08 AM



Legend

3000 ● Target Location

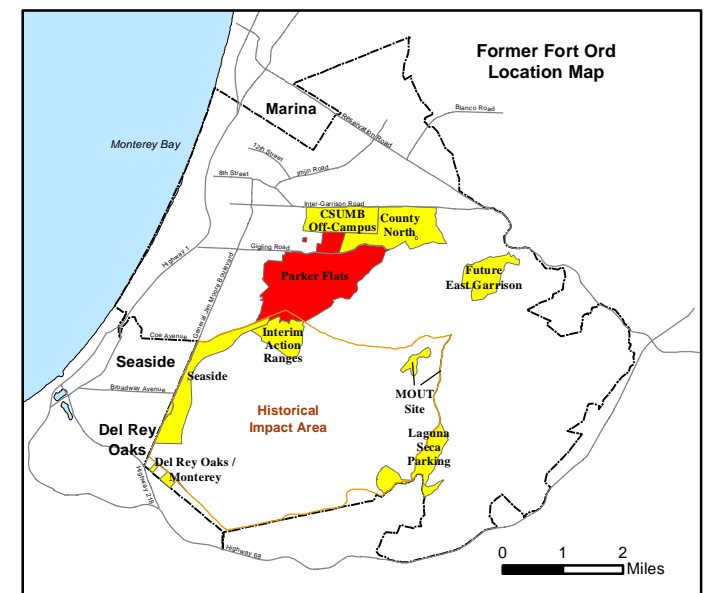
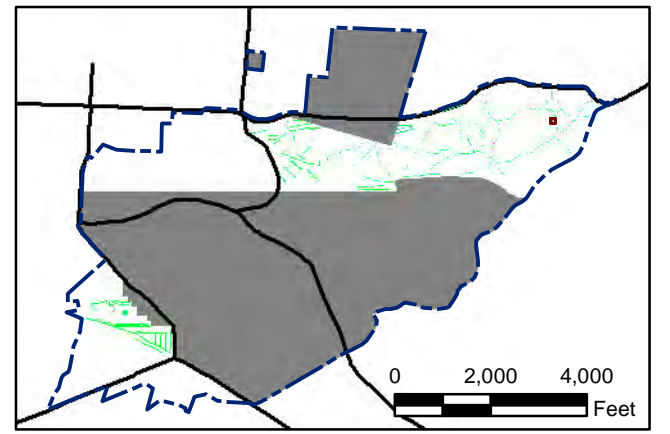
▬ Parker Flats Munitions Response Area

▬ Major Road

■ Phase I Removal Action Area Completed by Army


Response
50 milliVolts (mV)

5.1	20.5	41.0	61.5	82.1	102.6	128.2	153.8	179.5
-----	------	------	------	------	-------	-------	-------	-------



State Plane California IV, NAD 1983 (U.S. Survey Foot)

0 15 30 Feet



Parker Flats MRA
50mV QC-2 DGM Surveys
Mapbook

FORA ESCA RP
Monterey County, California

Map F2A - 447

T:\Projects\Parker Flats\PF_TIP\PF_TIP_Mapbooks\2012_06_18_Pf_50mV_QC-2_DGM_Mpbk.mxd - 5/30/2013 @ 1:03:08 AM



Legend

- Target Location
- Parker Flats Munitions Response Area
- Major Road
- Phase I Removal Action Area Completed by Army

Grid C3H6B2

Response
50 milliVolts (mV)

5.1	20.5	41.0	61.5	82.1	102.6	128.2	153.8	179.5
-----	------	------	------	------	-------	-------	-------	-------

0 2,000 4,000 Feet

0 1 2 Miles

State Plane California IV, NAD 1983 (U.S. Survey Foot)

0 15 30 Feet

Parker Flats MRA
50mV QC-2 DGM Surveys
Mapbook

FORA ESCA RP
Monterey County, California

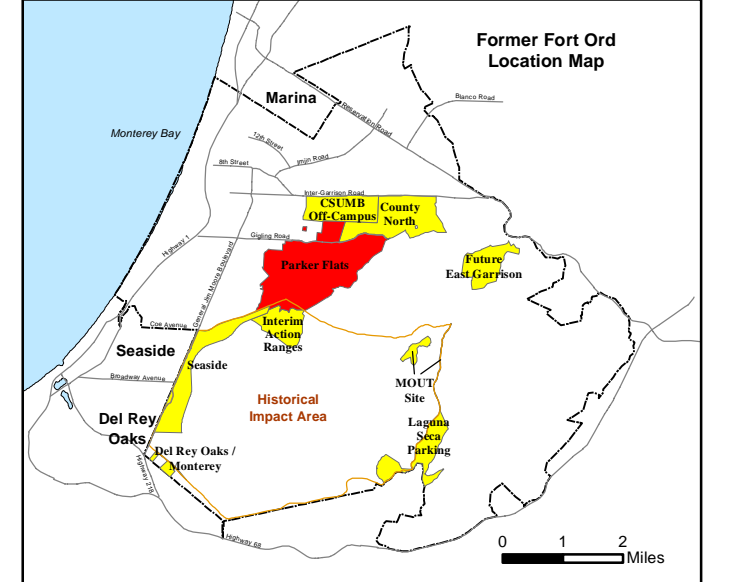
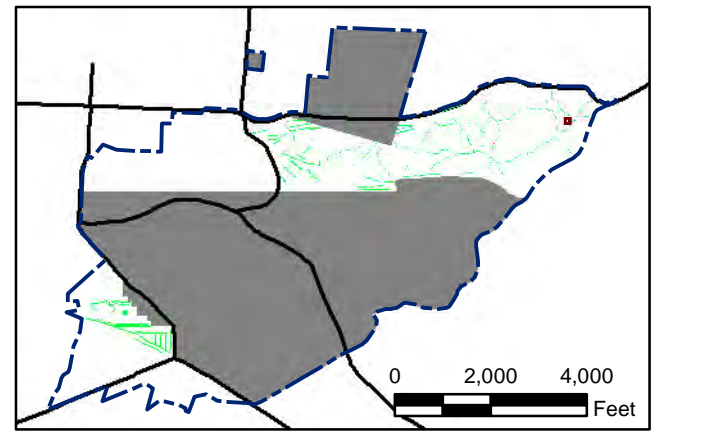
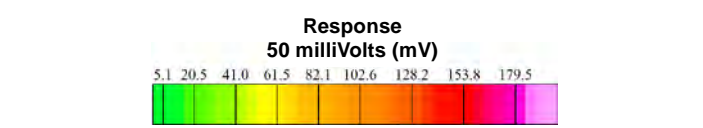
Map F2A - 448

T:\Projects\Parker Flats\PF_TIP\PF_TIP_Mapbooks\2012_06_18_Pf_50mV_QC-2_DGM_Mpbk.mxd - 5/30/2013 @ 1:03:08 AM




Grid C3H6B4

- Legend**
- 3000 Target Location
 - ▬ Parker Flats Munitions Response Area
 - ▬ Major Road
 - Phase I Removal Action Area Completed by Army



State Plane California IV, NAD 1983 (U.S. Survey Foot)

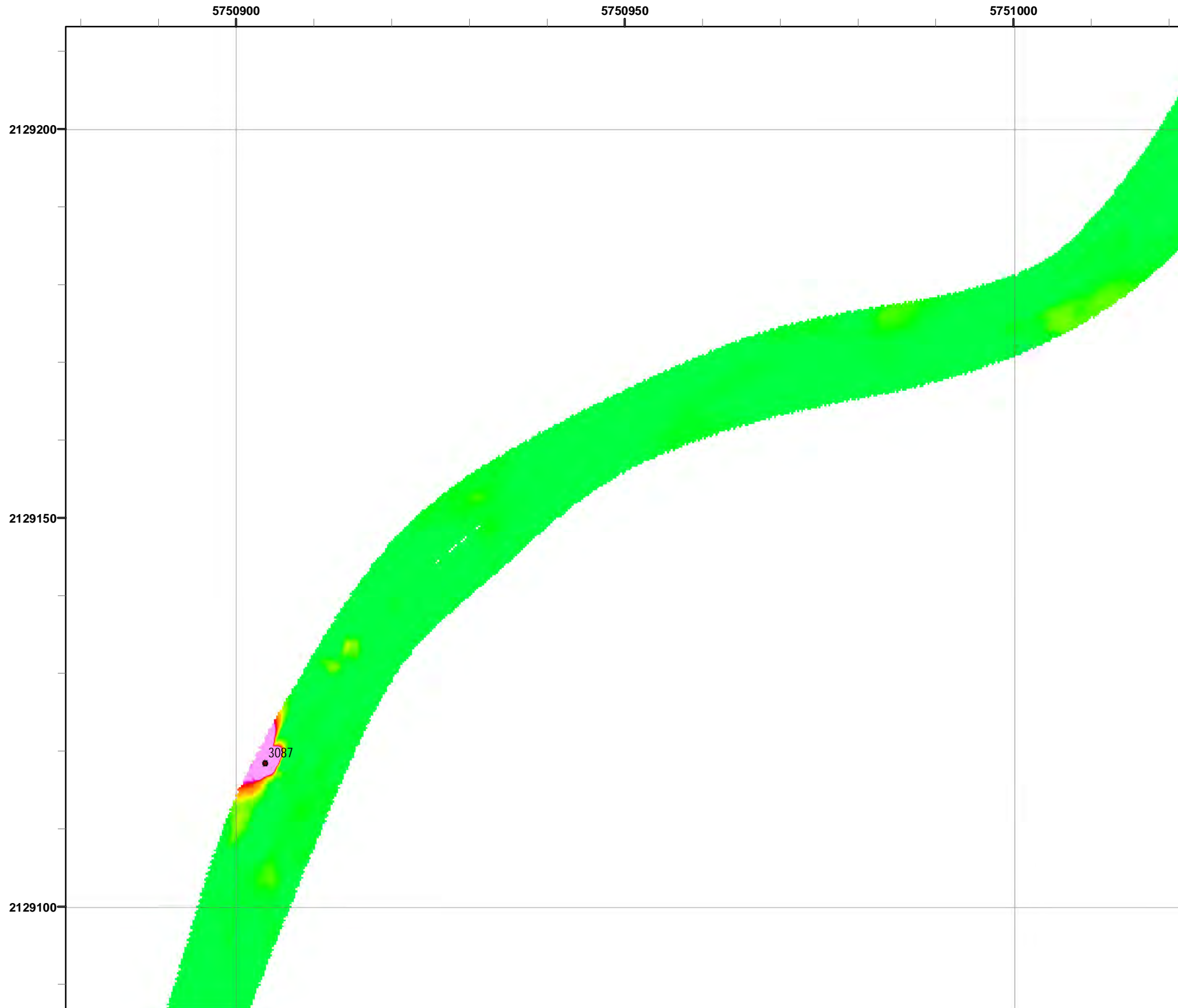


Parker Flats MRA
50mV QC-2 DGM Surveys
Mapbook

FORA ESCA RP
Monterey County, California

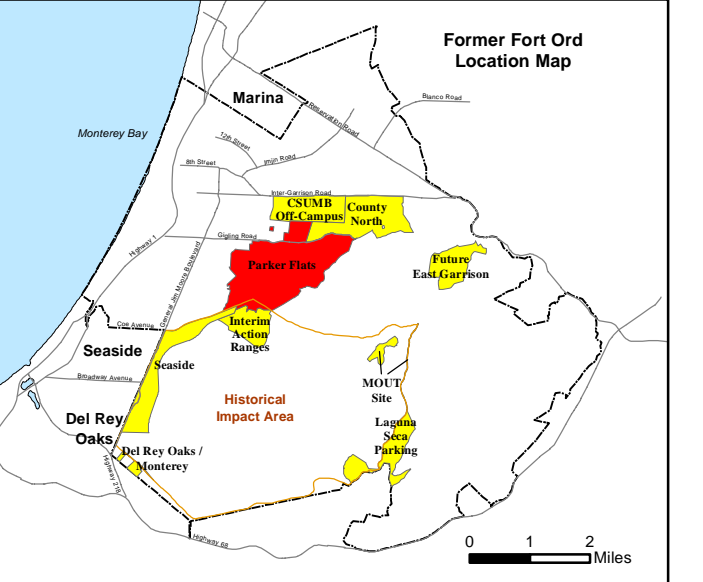
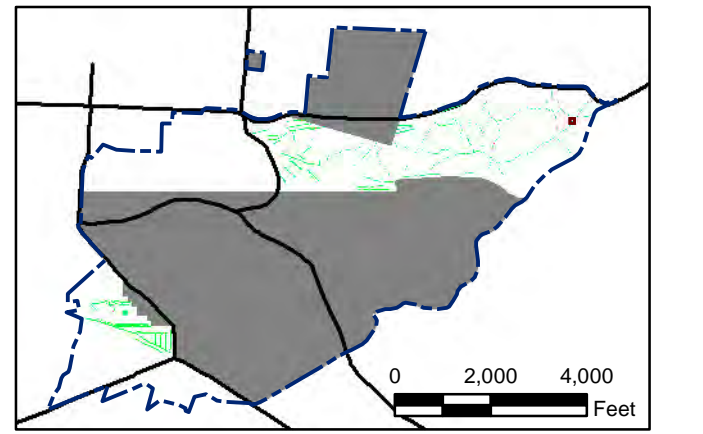
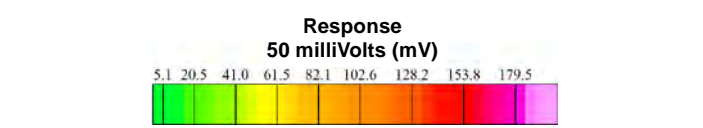
Map F2A - 449

T:\Projects\Parker Flats\PF_TIP\PF_TIP_Mapbooks\2012_06_18_Pf_50mV_QC-2_DGM_Mpbk.mxd - 5/30/2013 @ 1:03:08 AM



Grid C3H6B5

- Legend**
- 3000 Target Location
 - ▬ Parker Flats Munitions Response Area
 - ▬ Major Road
 - Phase I Removal Action Area Completed by Army



State Plane California IV, NAD 1983 (U.S. Survey Foot)

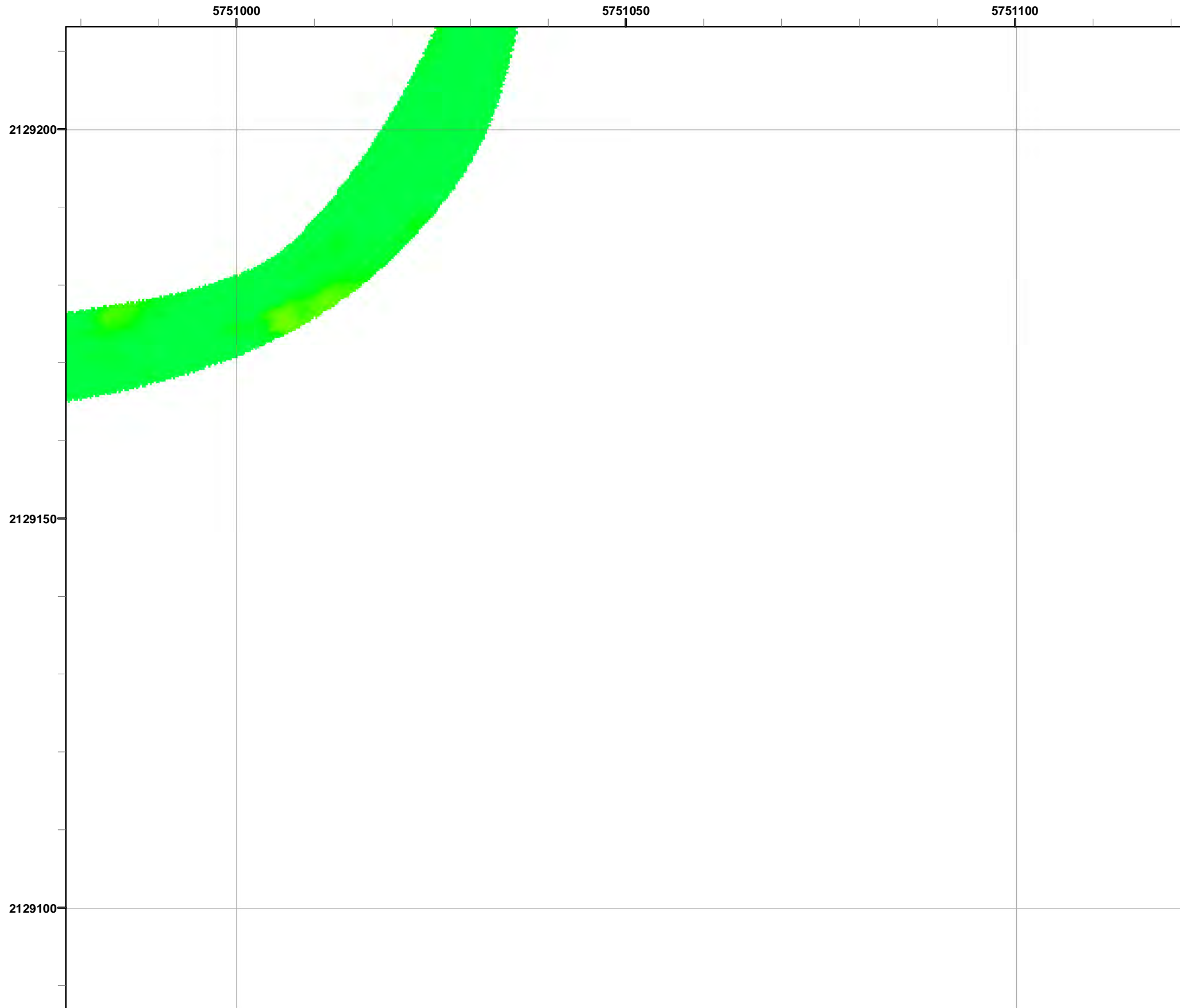


Parker Flats MRA
50mV QC-2 DGM Surveys
Mapbook

FORA ESCA RP
Monterey County, California

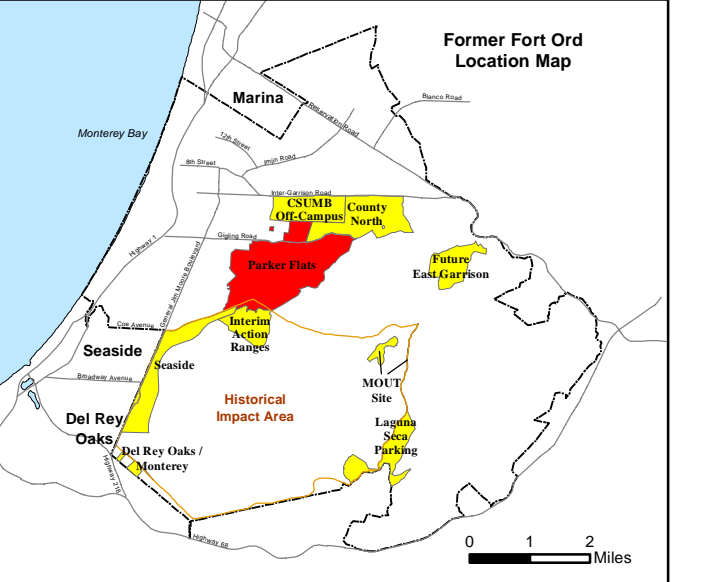
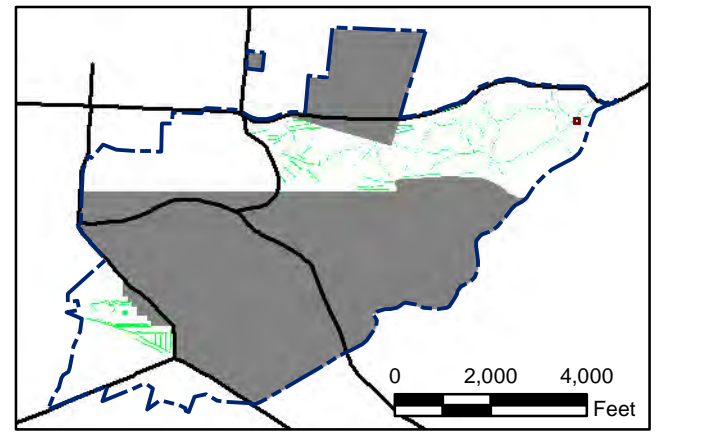
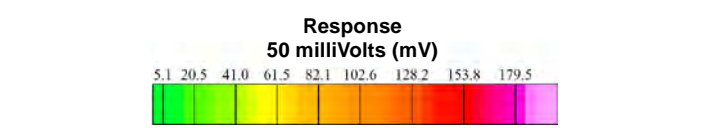
Map F2A - 450

T:\Projects\Parker Flats\PF_TIP\PF_TIP_Mapbooks\2012_06_18_PF_50mV_QC-2_DGM_Mpbk.mxd - 5/30/2013 @ 1:03:08 AM



Grid C3H6B6

- Legend**
- 3000 Target Location
 - ▬ Parker Flats Munitions Response Area
 - ▬ Major Road
 - Phase I Removal Action Area Completed by Army



State Plane California IV, NAD 1983 (U.S. Survey Foot)

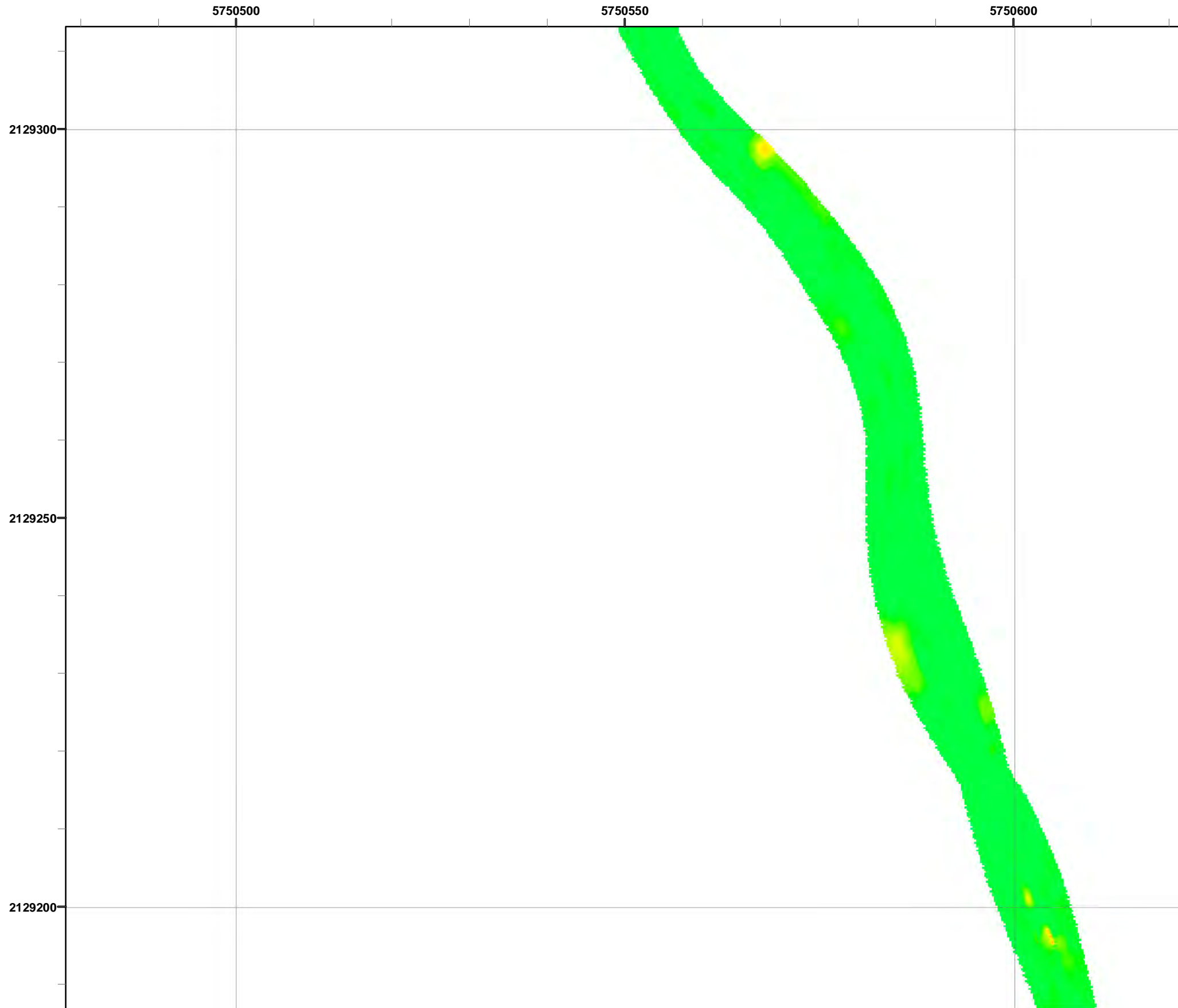


Parker Flats MRA
50mV QC-2 DGM Surveys
Mapbook

FORA ESCA RP
Monterey County, California

Map F2A - 451

T:\Projects\Parker Flats\PF_TIP\PF_TIP_Mapbooks\2012_06_18_PF_50mV_QC-2_DGM_Mpbk.mxd - 5/30/2013 @ 1:03:08 AM



Legend

- Target Location
- Parker Flats Munitions Response Area
- Major Road
- Phase I Removal Action Area Completed by Army

Grid C3H6C1

Response
50 milliVolts (mV)

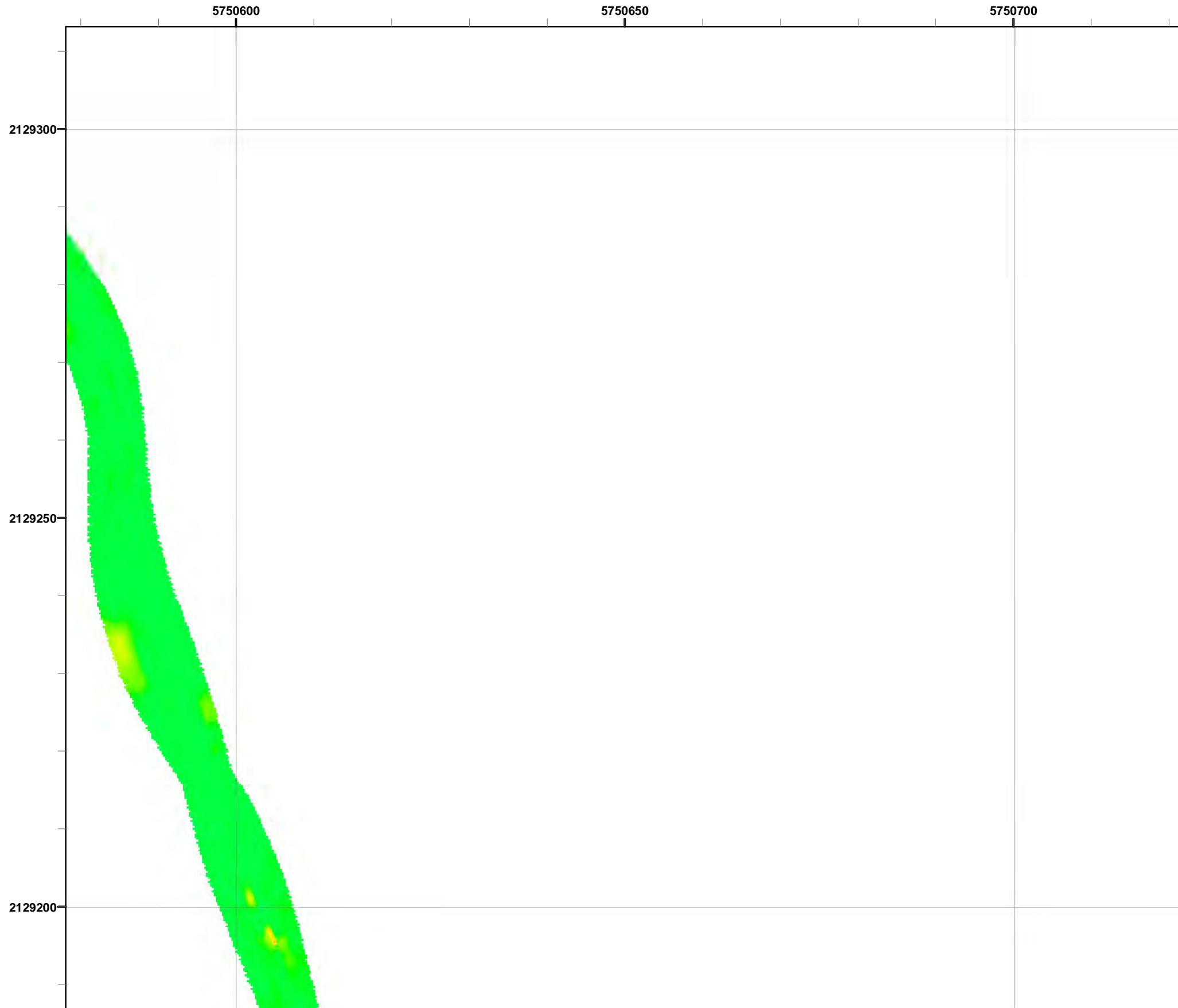
State Plane California IV, NAD 1983 (U.S. Survey Foot)

Parker Flats MRA
50mV QC-2 DGM Surveys
Mapbook

FORA ESCA RP
Monterey County, California

Map F2A - 452

T:\Projects\Parker Flats\PF_TIP\PF_TIP_Mapbooks\2012_06_18_Pf_50mV_QC-2_DGM_Mpbk.mxd - 5/30/2013 @ 1:03:08 AM



Legend

3000 ● Target Location

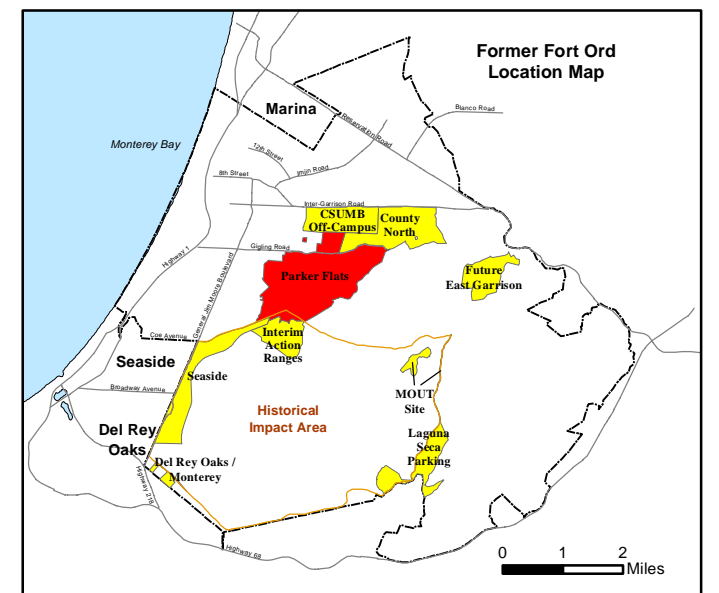
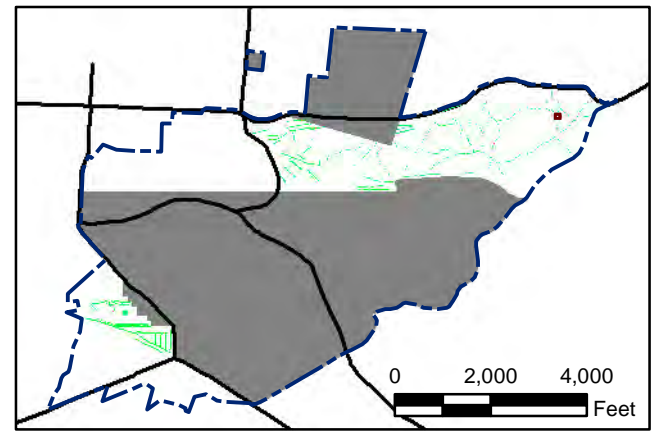
▬ Parker Flats Munitions Response Area

▬ Major Road

■ Phase I Removal Action Area Completed by Army


Response
50 milliVolts (mV)

5.1	20.5	41.0	61.5	82.1	102.6	128.2	153.8	179.5
-----	------	------	------	------	-------	-------	-------	-------



State Plane California IV, NAD 1983 (U.S. Survey Foot)

0 15 30 Feet

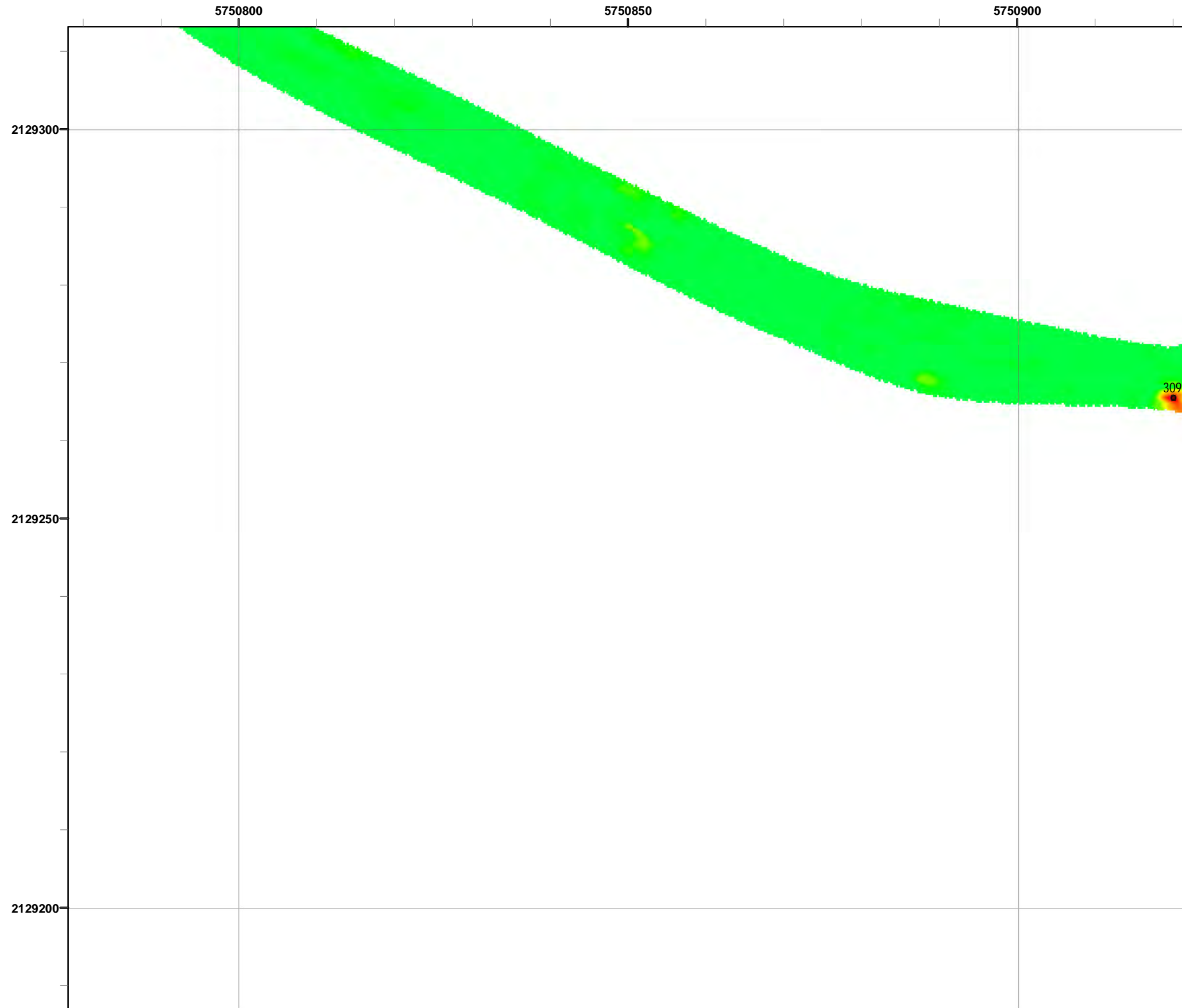


Parker Flats MRA
50mV QC-2 DGM Surveys
Mapbook

FORA ESCA RP
Monterey County, California

Map F2A - 453

T:\Projects\Parker Flats\PF_TIP\PF_TIP_Mapbooks\2012_06_18_Pf_50mV_QC-2_DGM_Mpbk.mxd - 5/30/2013 @ 1:03:08 AM



Legend

- Target Location
- Parker Flats Munitions Response Area
- Major Road
- Phase I Removal Action Area Completed by Army

Grid C3H6C4

Response
50 milliVolts (mV)

5.1	20.5	41.0	61.5	82.1	102.6	128.2	153.8	179.5
-----	------	------	------	------	-------	-------	-------	-------

0 2,000 4,000
Feet

0 1 2
Miles

State Plane California IV, NAD 1983 (U.S. Survey Foot)

0 15 30

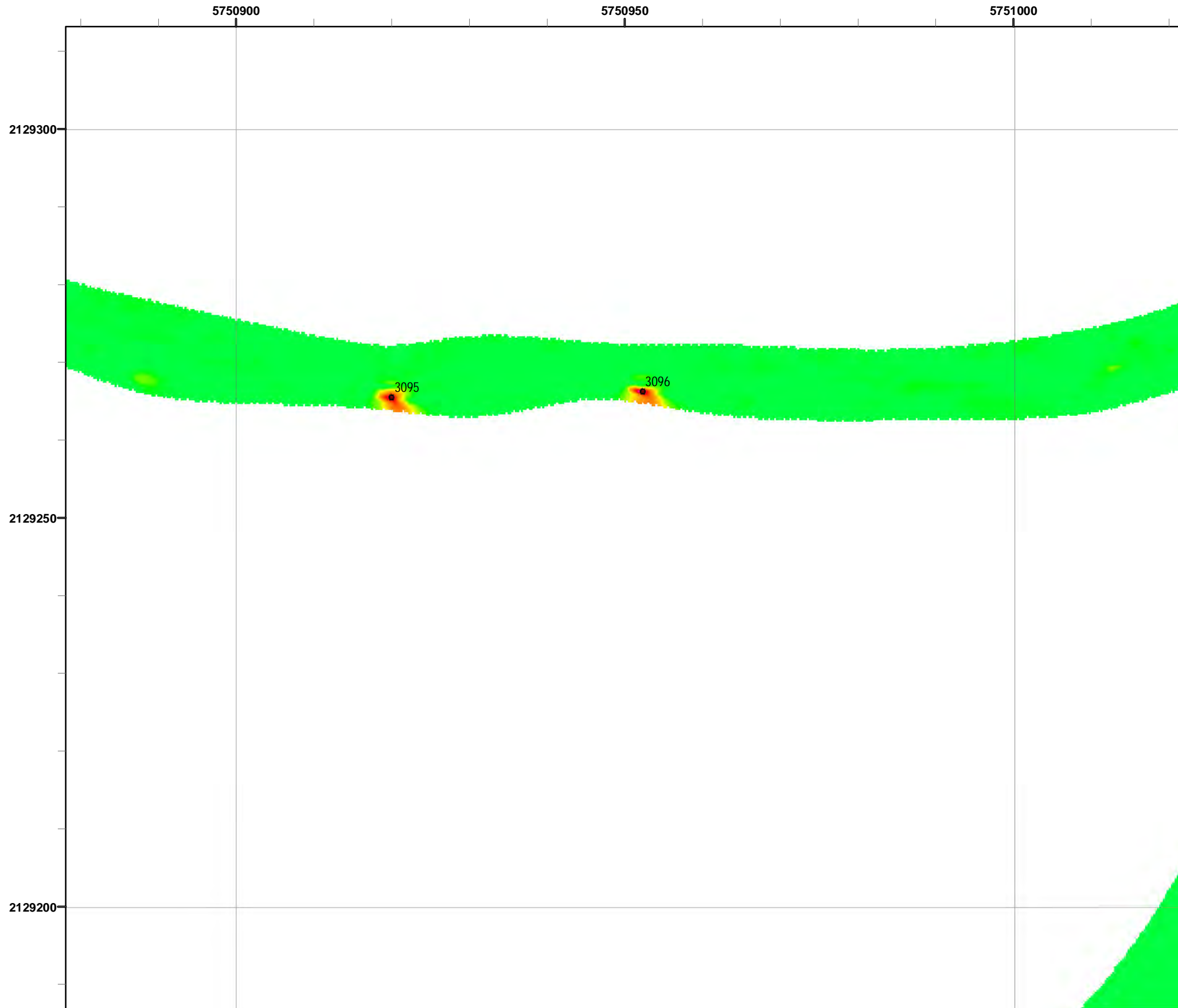
Feet

Parker Flats MRA
50mV QC-2 DGM Surveys
Mapbook

FORA ESCA RP
Monterey County, California

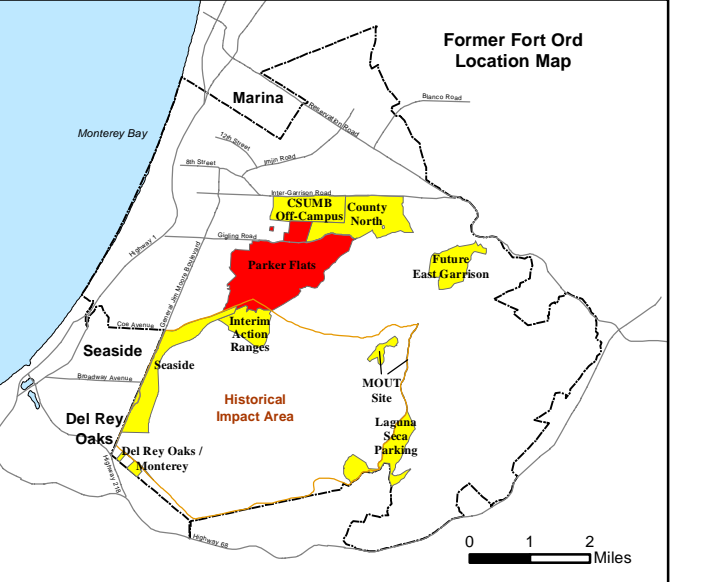
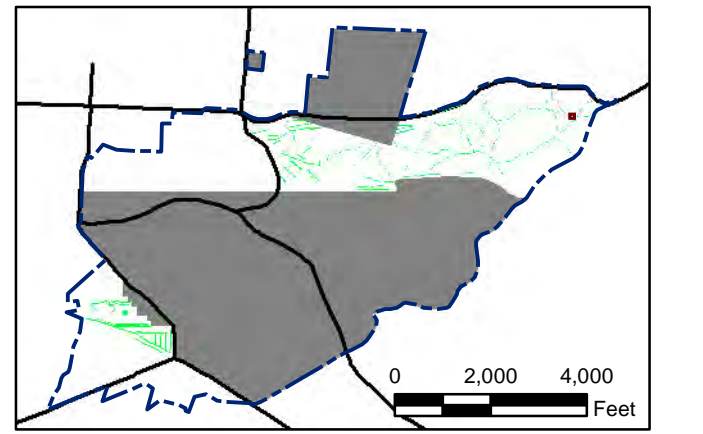
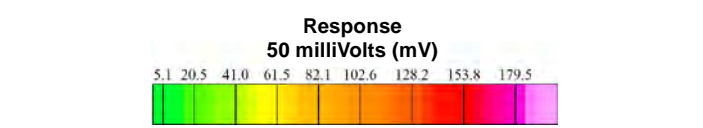
Map F2A - 454

T:\Projects\Parker Flats\PF_TIP\PF_TIP_Mapbooks\2012_06_18_PF_50mV_QC-2_DGM_Mpbk.mxd - 5/30/2013 @ 1:03:08 AM




Grid C3H6C5

- Legend**
- 3000 Target Location
 - ▬ Parker Flats Munitions Response Area
 - ▬ Major Road
 - Phase I Removal Action Area Completed by Army



State Plane California IV, NAD 1983 (U.S. Survey Foot)



Parker Flats MRA
50mV QC-2 DGM Surveys
Mapbook

FORA ESCA RP
Monterey County, California

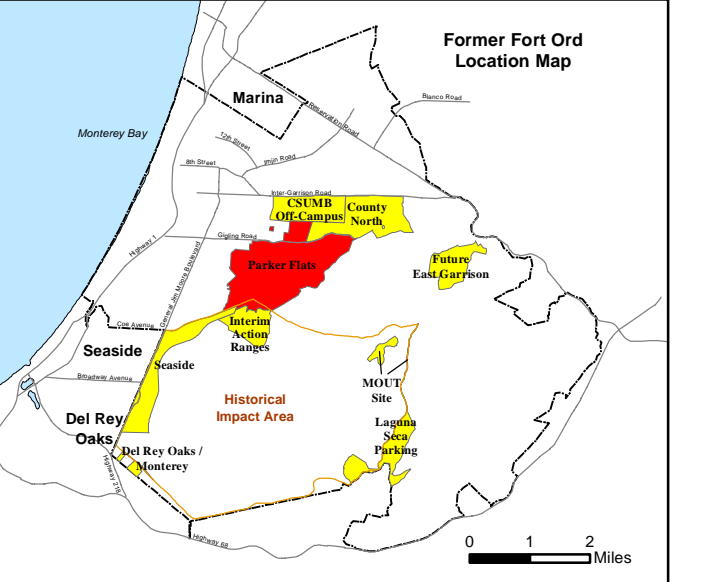
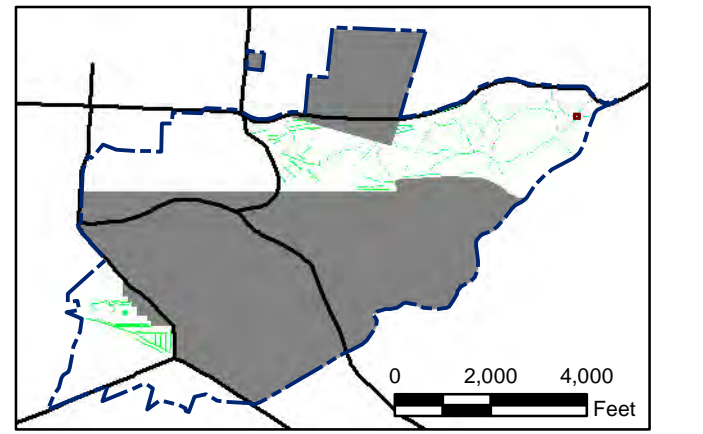
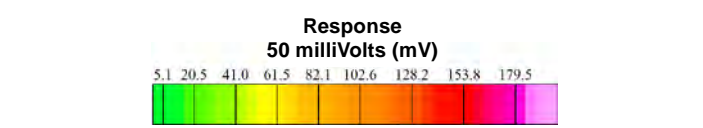
Map F2A - 455

T:\Projects\Parker Flats\PF_TIP\PF_TIP_Mapbooks\2012_06_18_PF_50mV_QC-2_DGM_Mpbk.mxd - 5/30/2013 @ 1:03:08 AM




Grid C3H6C6

- Legend**
- 3000 Target Location
 - ▬ Parker Flats Munitions Response Area
 - ▬ Major Road
 - Phase I Removal Action Area Completed by Army



State Plane California IV, NAD 1983 (U.S. Survey Foot)



Parker Flats MRA
50mV QC-2 DGM Surveys
Mapbook

FORA ESCA RP
Monterey County, California

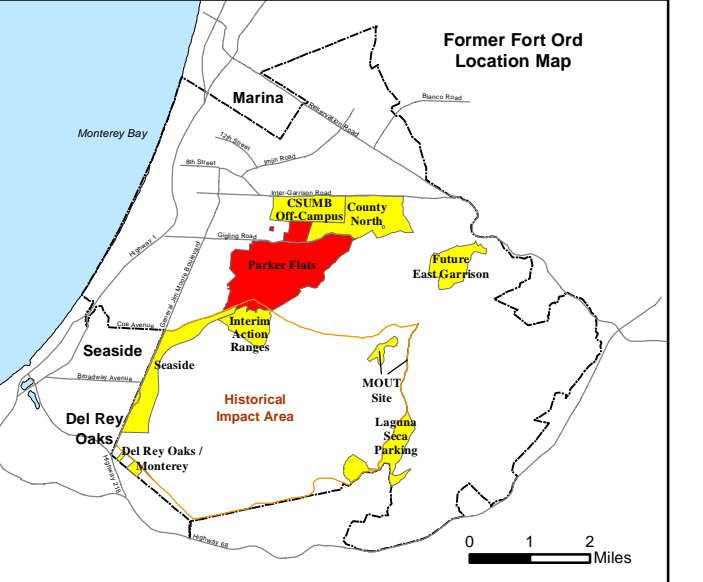
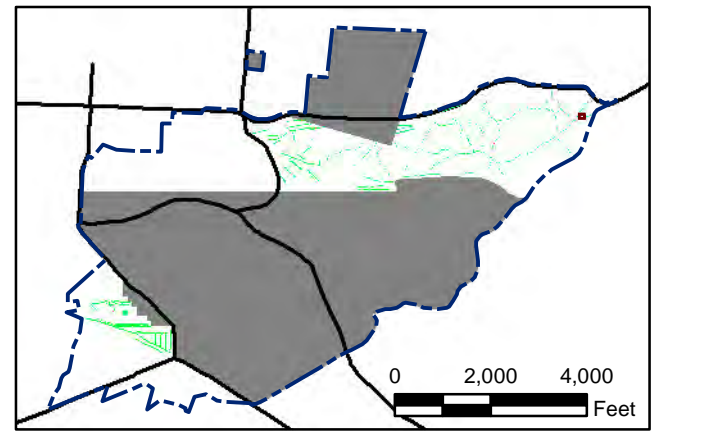
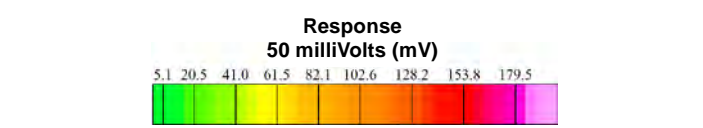
Map F2A - 456

T:\Projects\Parker Flats\PF_TIP\PF_TIP_Mapbooks\2012_06_18_Pf_50mV_QC-2_DGM_Mpbk.mxd - 5/30/2013 @ 1:03:08 AM




Grid C3H6C7

- Legend**
- 3000 Target Location
 - ▬ Parker Flats Munitions Response Area
 - ▬ Major Road
 - Phase I Removal Action Area Completed by Army



State Plane California IV, NAD 1983 (U.S. Survey Foot)



Parker Flats MRA
50mV QC-2 DGM Surveys
Mapbook

FORA ESCA RP
Monterey County, California

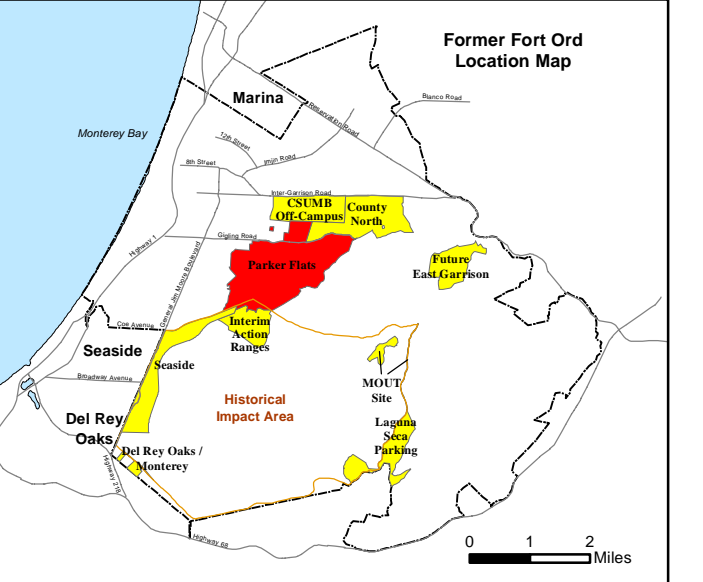
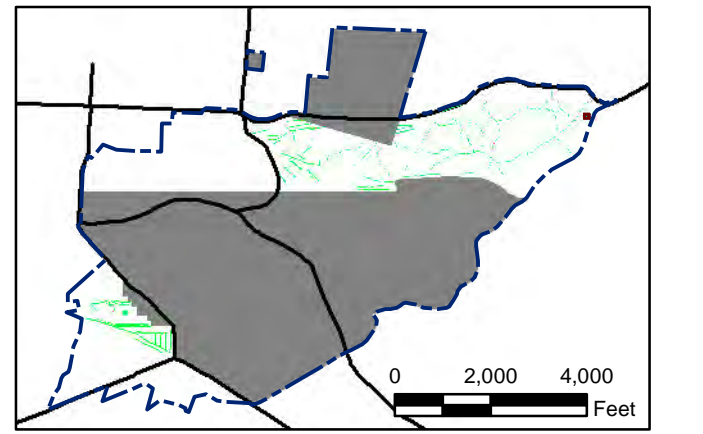
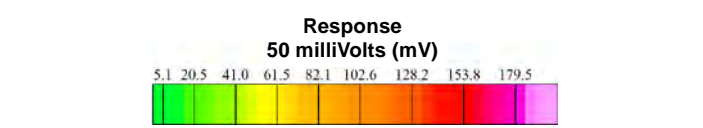
Map F2A - 457

T:\Projects\Parker Flats\PF_TIP\PF_TIP_Mapbooks\2012_06_18_Pf_50mV_QC-2_DGM_Mpbk.mxd - 5/30/2013 @ 1:03:08 AM



Grid C3H6C8

- Legend**
- 3000 Target Location
 - ▬ Parker Flats Munitions Response Area
 - ▬ Major Road
 - Phase I Removal Action Area Completed by Army



State Plane California IV, NAD 1983 (U.S. Survey Foot)

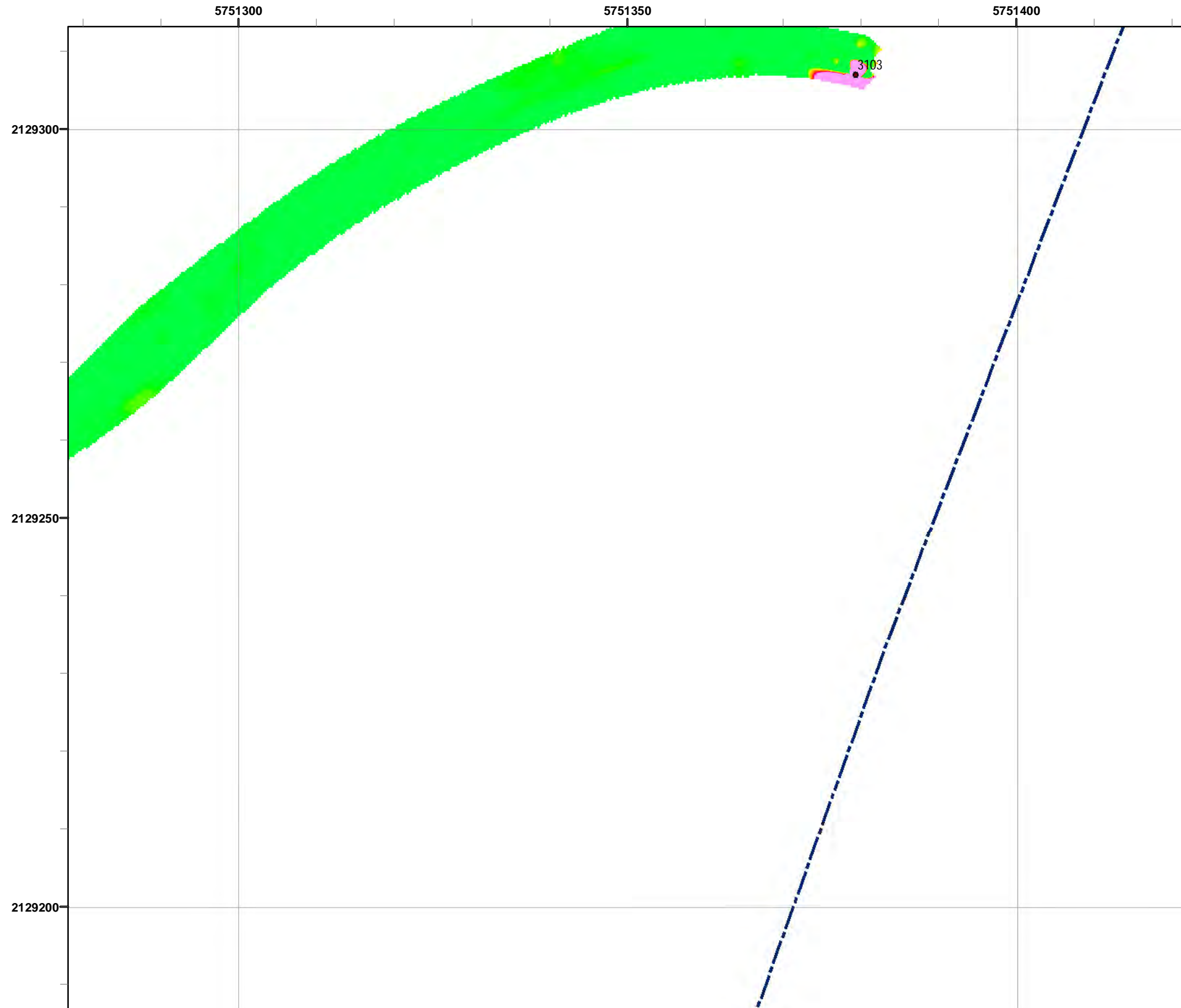


Parker Flats MRA
50mV QC-2 DGM Surveys
Mapbook

FORA ESCA RP
Monterey County, California

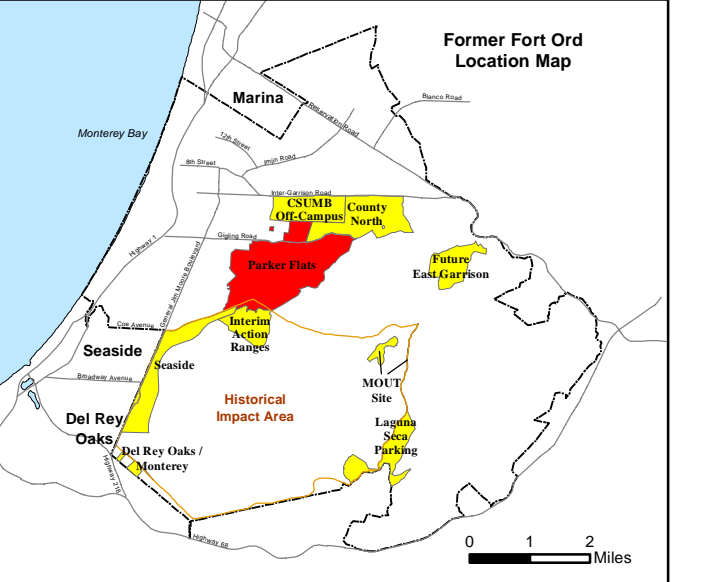
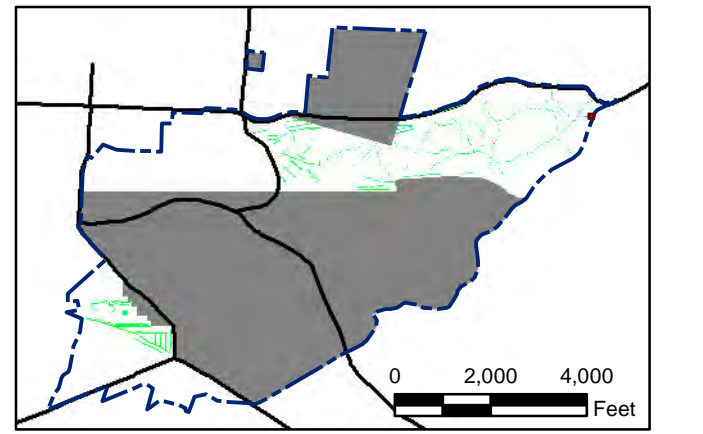
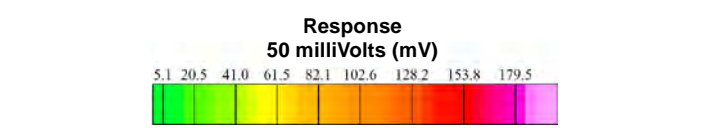
Map F2A - 458

T:\Projects\Parker Flats\PF_TIP\PF_TIP_Mapbooks\2012_06_18_Pf_50mV_QC-2_DGM_Mpbk.mxd - 5/30/2013 @ 1:03:08 AM



Grid C3H6C9

- Legend**
- 3000 Target Location
 - Parker Flats Munitions Response Area
 - Major Road
 - Phase I Removal Action Area Completed by Army



State Plane California IV, NAD 1983 (U.S. Survey Foot)



Parker Flats MRA
50mV QC-2 DGM Surveys
Mapbook

FORA ESCA RP
Monterey County, California

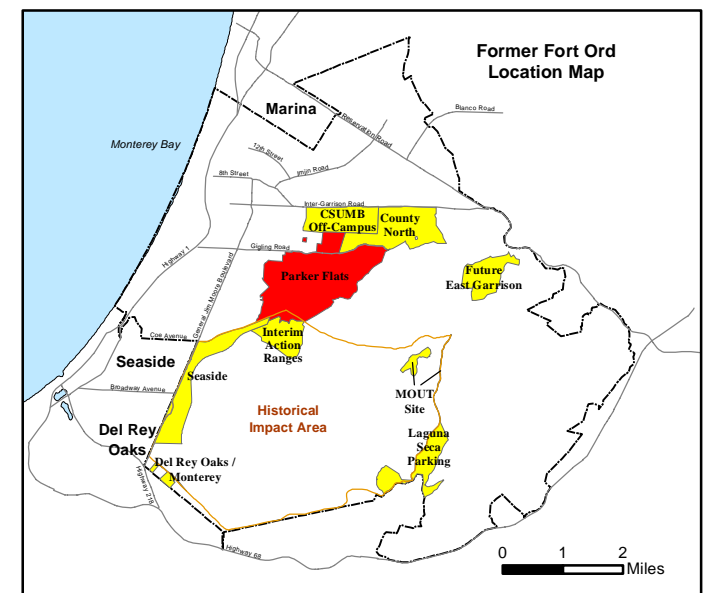
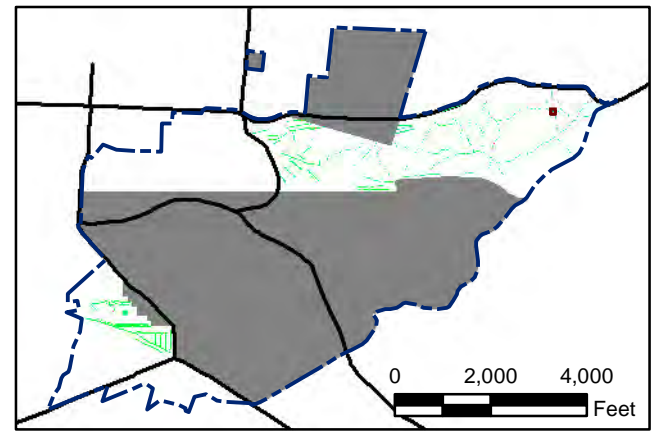
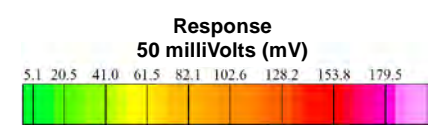
Map F2A - 459

T:\Projects\Parker Flats\PF_TIP\PF_TIP_Mapbooks\2012_06_18_Pf_50mV_QC-2_DGM_Mpbk.mxd - 5/30/2013 @ 1:03:08 AM




Grid C3H6D1

- Legend**
- 3000 Target Location
 - ▬ Parker Flats Munitions Response Area
 - ▬ Major Road
 - Phase I Removal Action Area Completed by Army



State Plane California IV, NAD 1983 (U.S. Survey Foot)



Parker Flats MRA
50mV QC-2 DGM Surveys
Mapbook

FORA ESCA RP
Monterey County, California

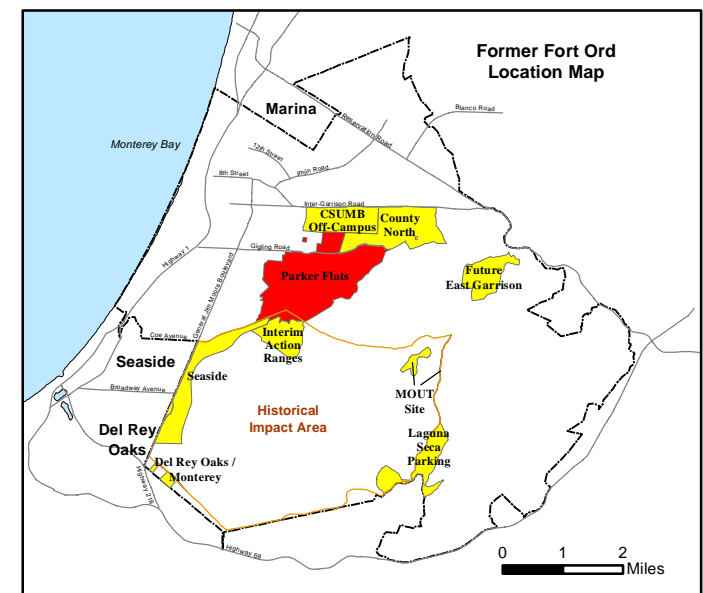
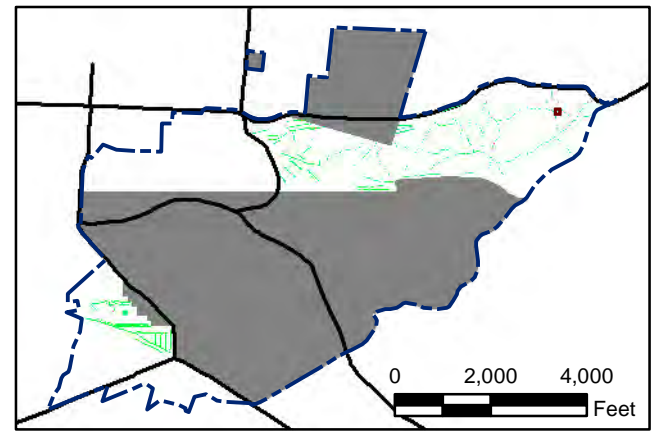
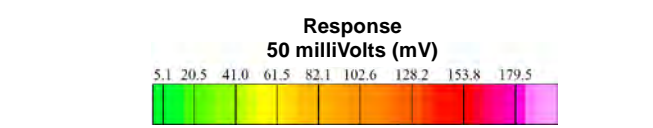
Map F2A - 460

T:\Projects\Parker Flats\PF_TIP\PF_TIP_Mapbooks\2012_06_18_PF_50mV_QC-2_DGM_Mpbk.mxd - 5/30/2013 @ 1:03:08 AM




Grid C3H6D2

- Legend**
- 3000 Target Location
 - ▬ Parker Flats Munitions Response Area
 - ▬ Major Road
 - Phase I Removal Action Area Completed by Army



State Plane California IV, NAD 1983 (U.S. Survey Foot)

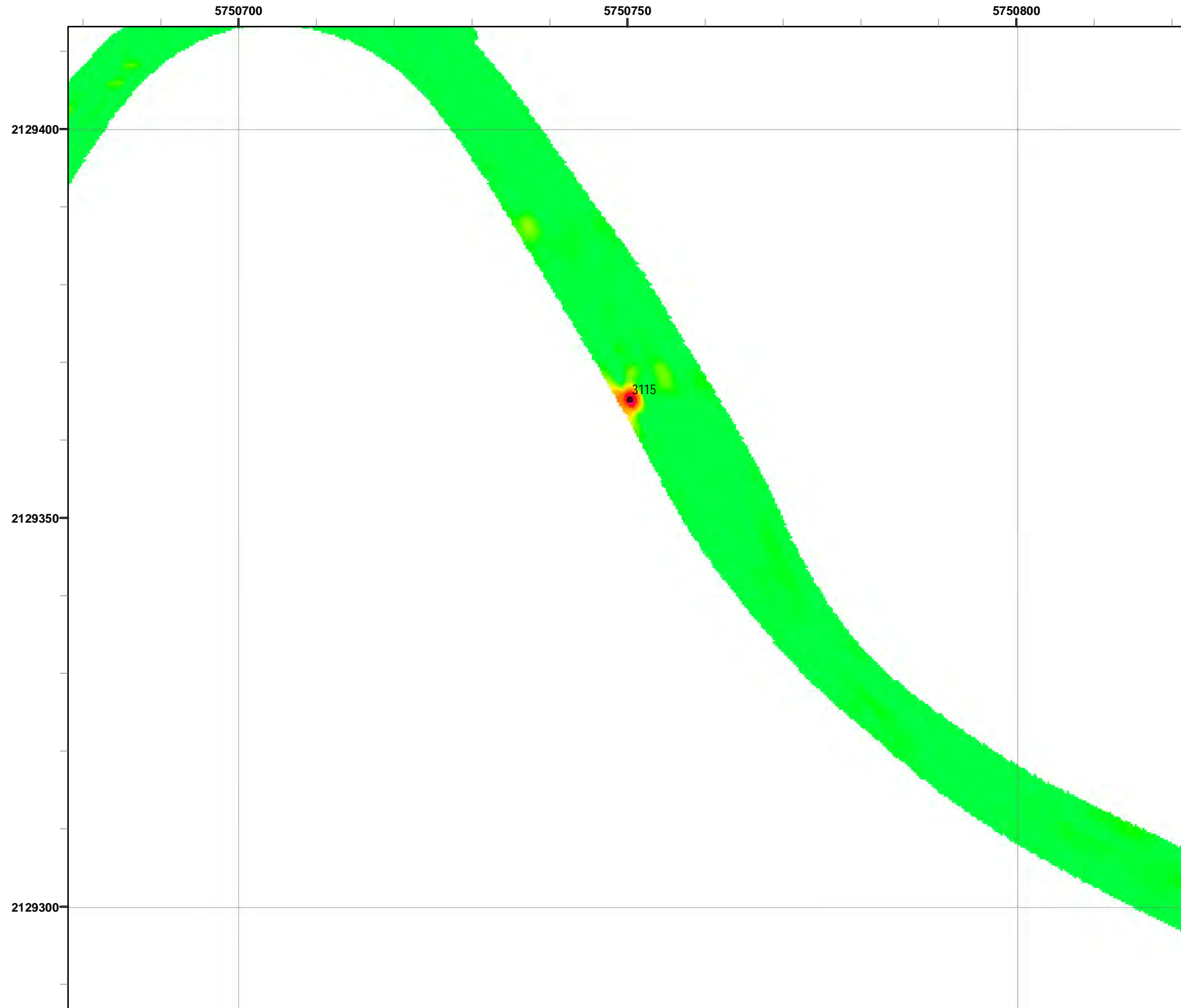


Parker Flats MRA
50mV QC-2 DGM Surveys
Mapbook

FORA ESCA RP
Monterey County, California

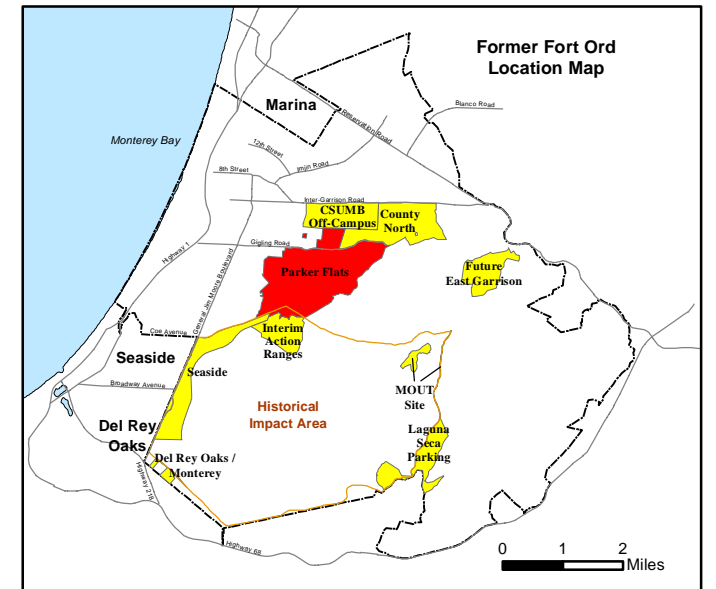
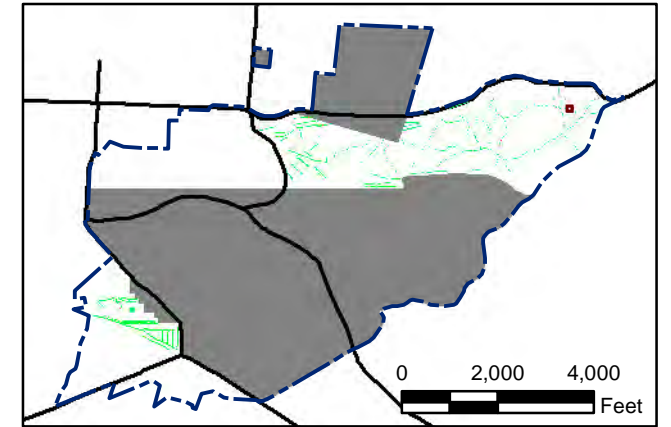
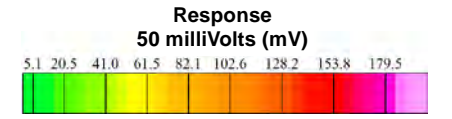
Map F2A - 461

T:\Projects\Parker Flats\PF_TIP\PF_TIP_Mapbooks\2012_06_18_PF_50mV_QC-2_DGM_Mpbk.mxd - 5/30/2013 @ 1:03:08 AM




Grid C3H6D3

- Legend**
- 3000 Target Location
 - ▬ Parker Flats Munitions Response Area
 - ▬ Major Road
 - Phase I Removal Action Area Completed by Army



State Plane California IV, NAD 1983 (U.S. Survey Foot)

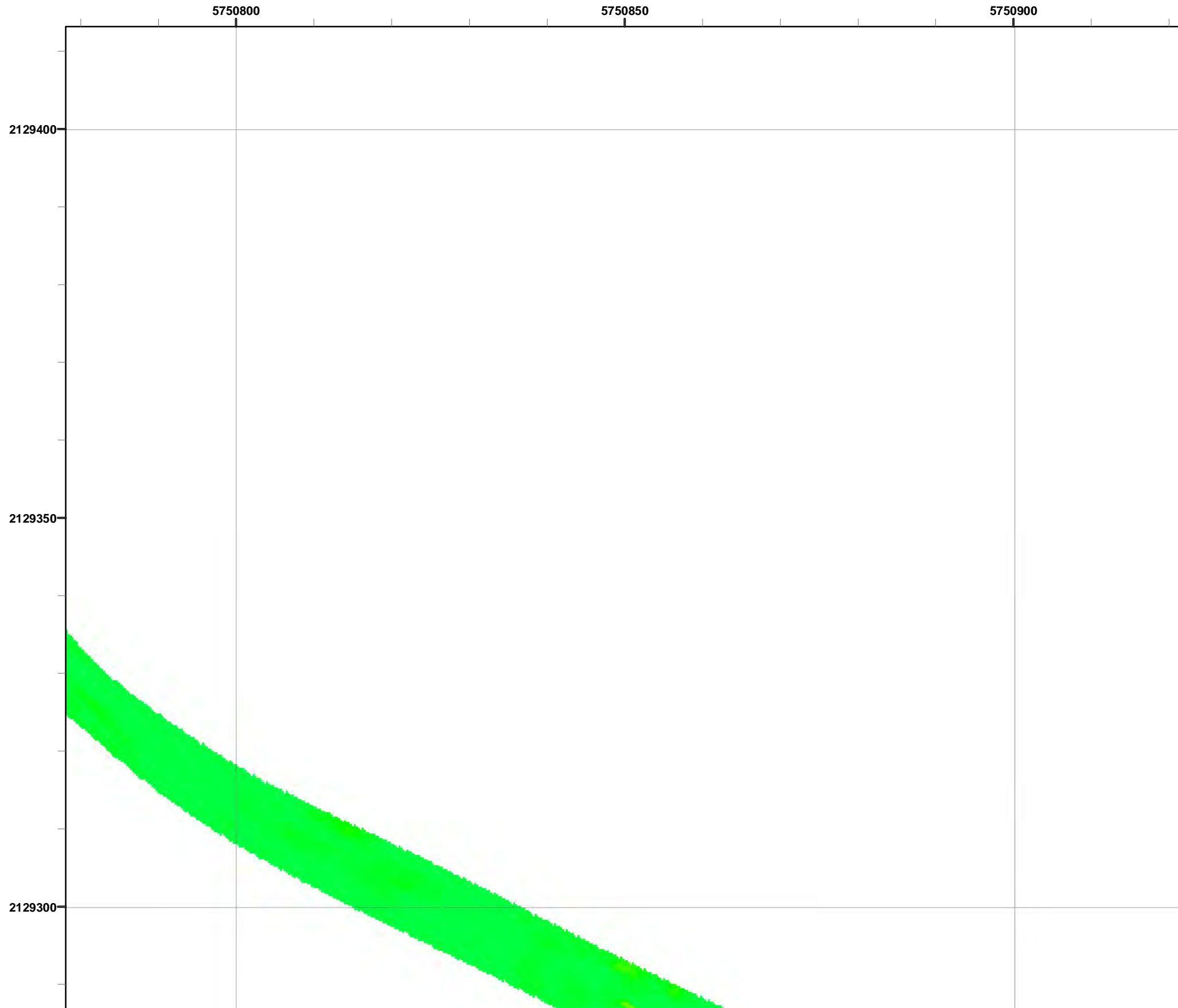


Parker Flats MRA
50mV QC-2 DGM Surveys
Mapbook

FORA ESCA RP
Monterey County, California

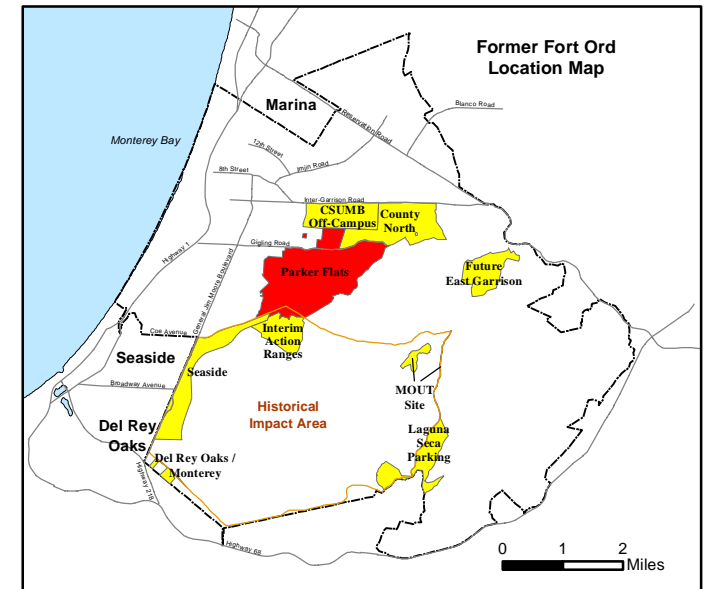
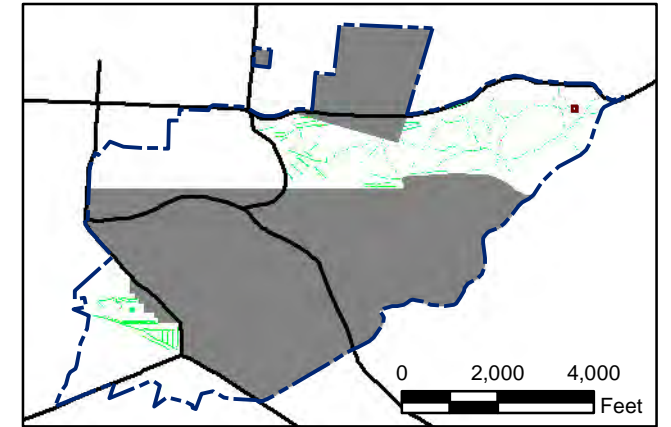
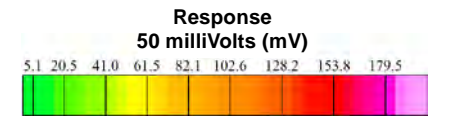
Map F2A - 462

T:\Projects\Parker Flats\PF_TIP\PF_TIP_Mapbooks\2012_06_18_Pf_50mV_QC-2_DGM_Mpbk.mxd - 5/30/2013 @ 1:03:08 AM




Grid C3H6D4

- Legend**
- 3000 Target Location
 - ▬ Parker Flats Munitions Response Area
 - ▬ Major Road
 - Phase I Removal Action Area Completed by Army



State Plane California IV, NAD 1983 (U.S. Survey Foot)

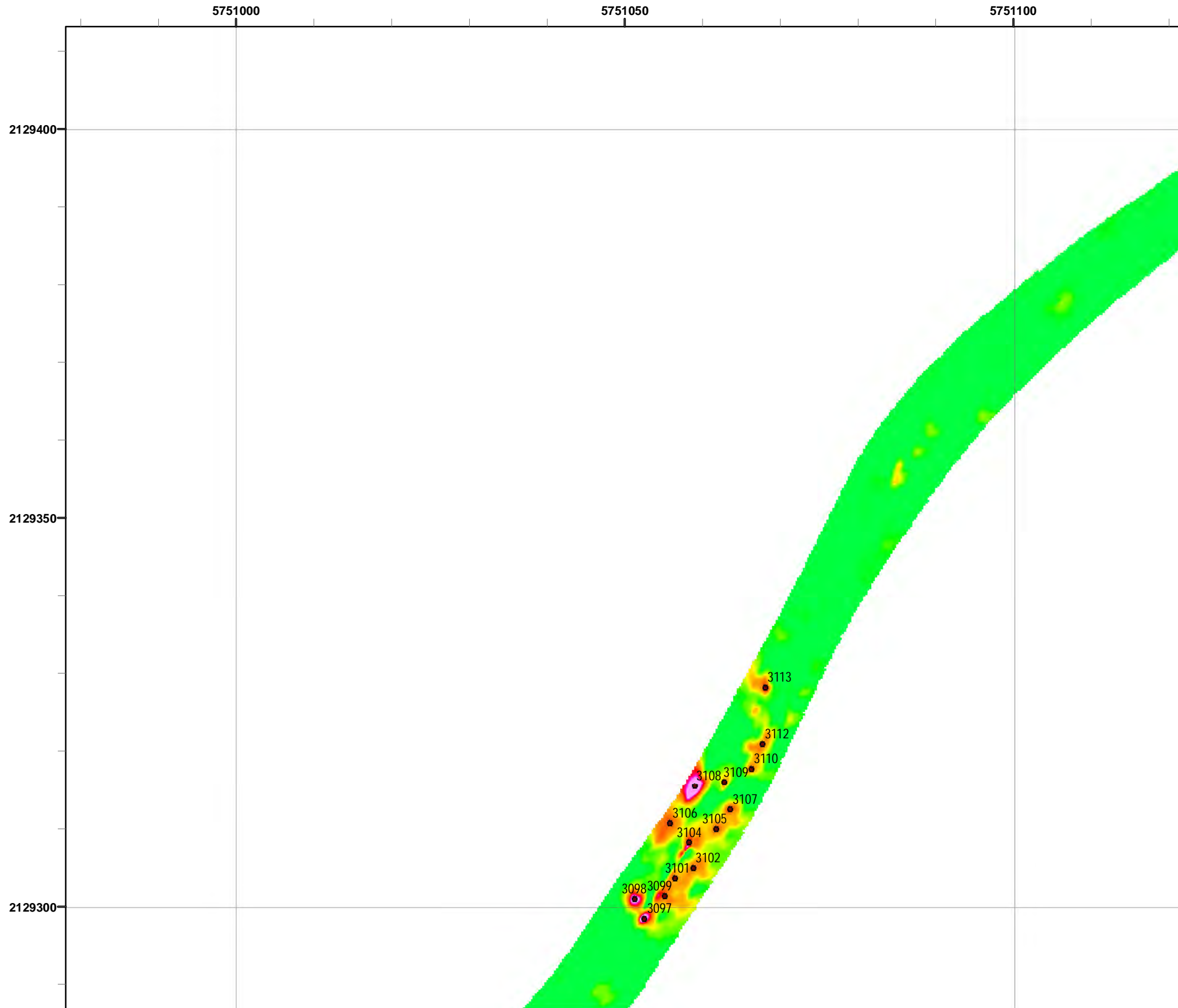


**Parker Flats MRA
50mV QC-2 DGM Surveys
Mapbook**

FORA ESCA RP
Monterey County, California

Map F2A - 463

T:\Projects\Parker Flats\PF_TIP\PF_TIP_Mapbooks\2012_06_18_Pf_50mV_QC-2_DGM_Mpbk.mxd - 5/30/2013 @ 1:03:08 AM



Legend

- Target Location
- Parker Flats Munitions Response Area
- Major Road
- Phase I Removal Action Area Completed by Army

Grid C3H6D6

Response
50 milliVolts (mV)

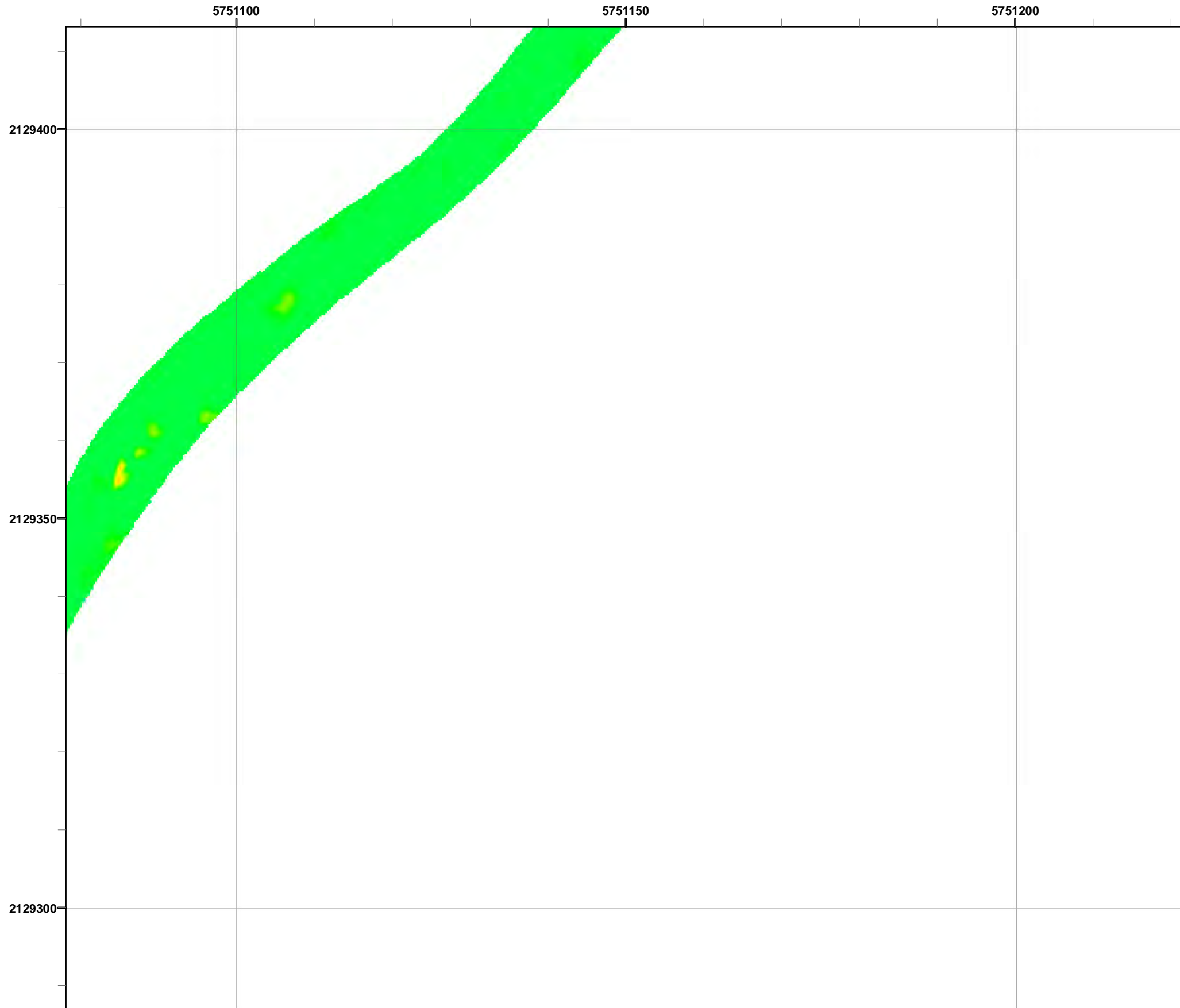
State Plane California IV, NAD 1983 (U.S. Survey Foot)

Parker Flats MRA
50mV QC-2 DGM Surveys
Mapbook

FORA ESCA RP
Monterey County, California

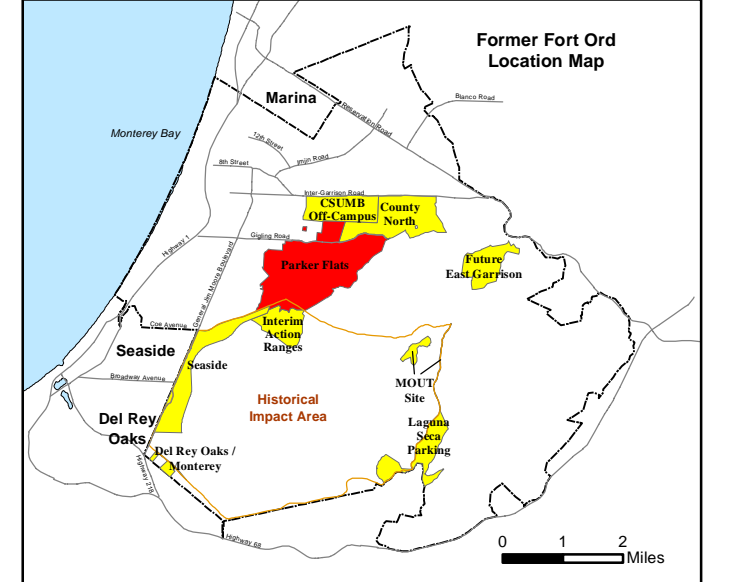
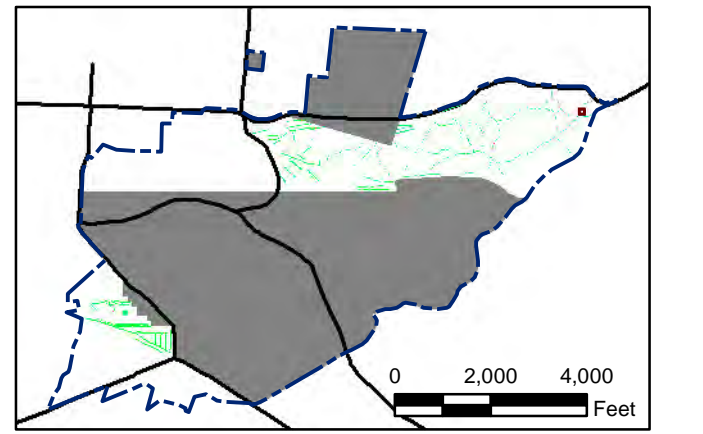
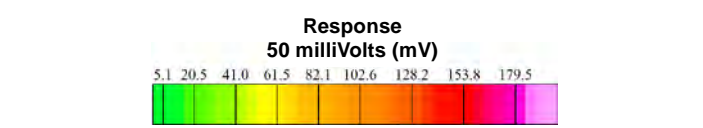
Map F2A - 464

T:\Projects\Parker Flats\PF_TIP\PF_TIP_Mapbooks\2012_06_18_PF_50mV_QC-2_DGM_Mpbk.mxd - 5/30/2013 @ 1:03:08 AM




Grid C3H6D7

- Legend**
- 3000 Target Location
 - ▬ Parker Flats Munitions Response Area
 - ▬ Major Road
 - Phase I Removal Action Area Completed by Army



State Plane California IV, NAD 1983 (U.S. Survey Foot)

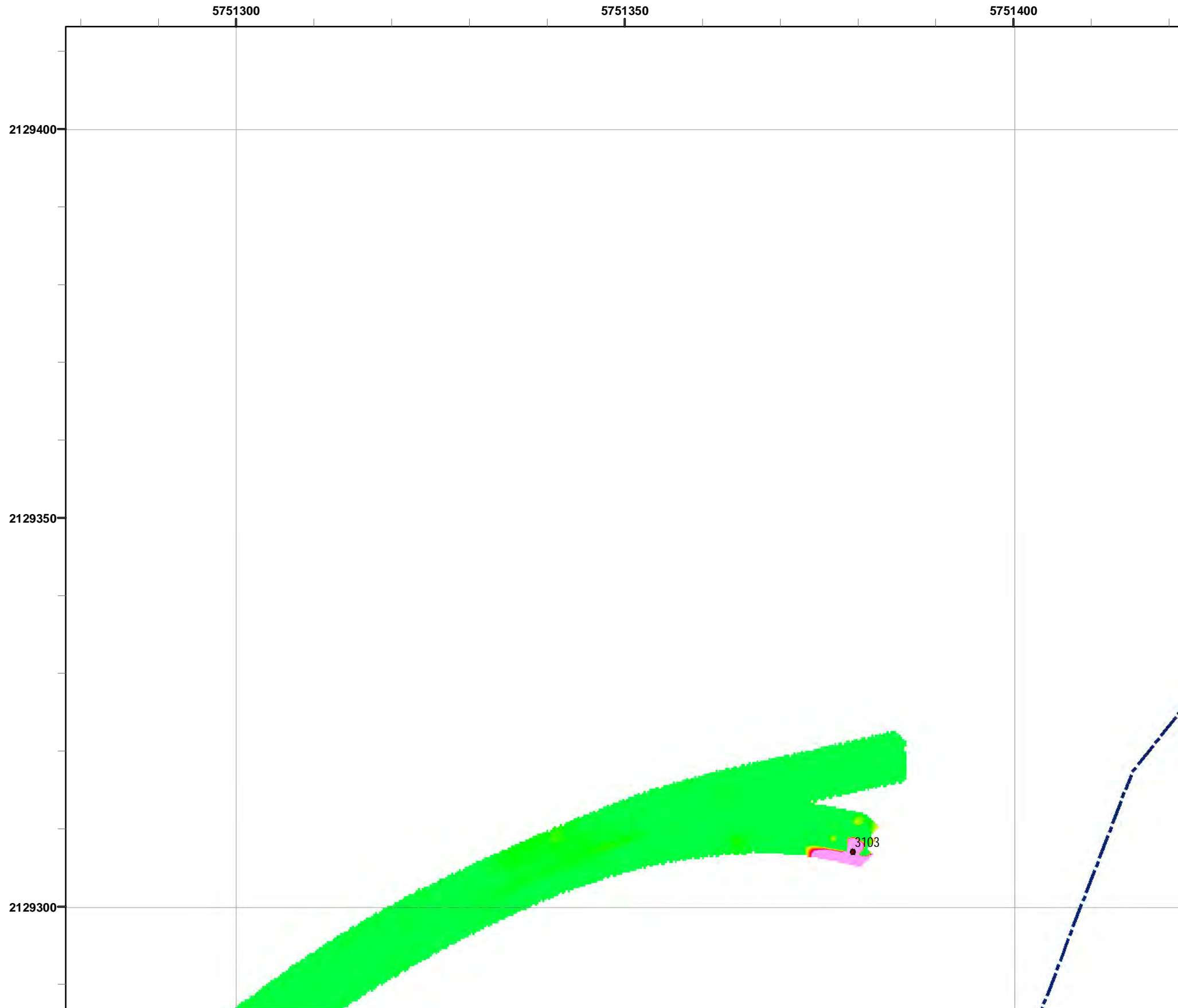


Parker Flats MRA
50mV QC-2 DGM Surveys
Mapbook

FORA ESCA RP
Monterey County, California

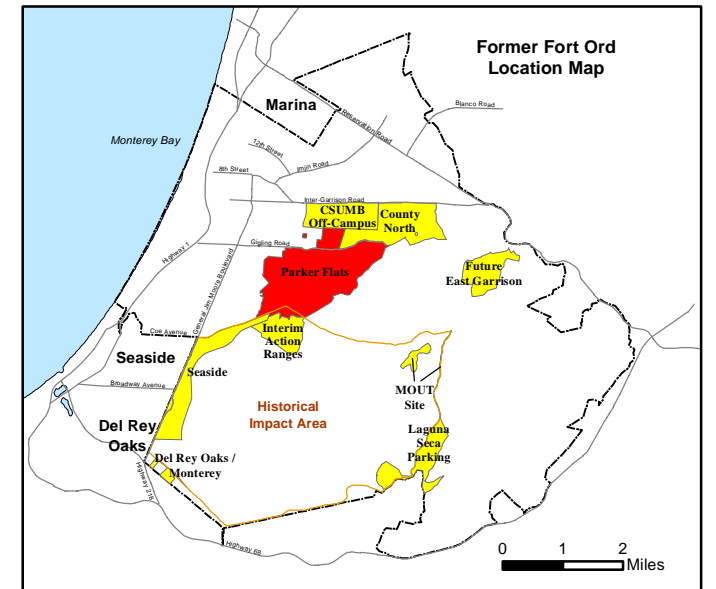
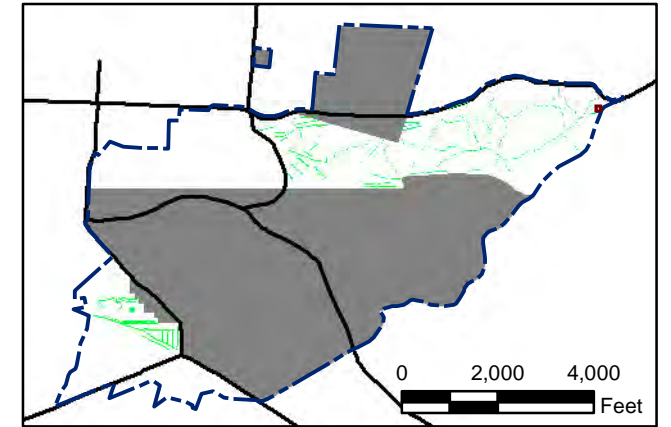
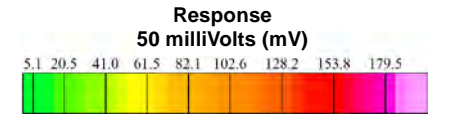
Map F2A - 465

T:\Projects\Parker Flats\PF_TIP\PF_TIP_Mapbooks\2012_06_18_PF_50mV_QC-2_DGM_Mpbk.mxd - 5/30/2013 @ 1:03:08 AM




Grid C3H6D9

- Legend**
- 3000 Target Location
 - Parker Flats Munitions Response Area
 - Major Road
 - Phase I Removal Action Area Completed by Army



State Plane California IV, NAD 1983 (U.S. Survey Foot)



**Parker Flats MRA
50mV QC-2 DGM Surveys
Mapbook**

FORA ESCA RP
Monterey County, California

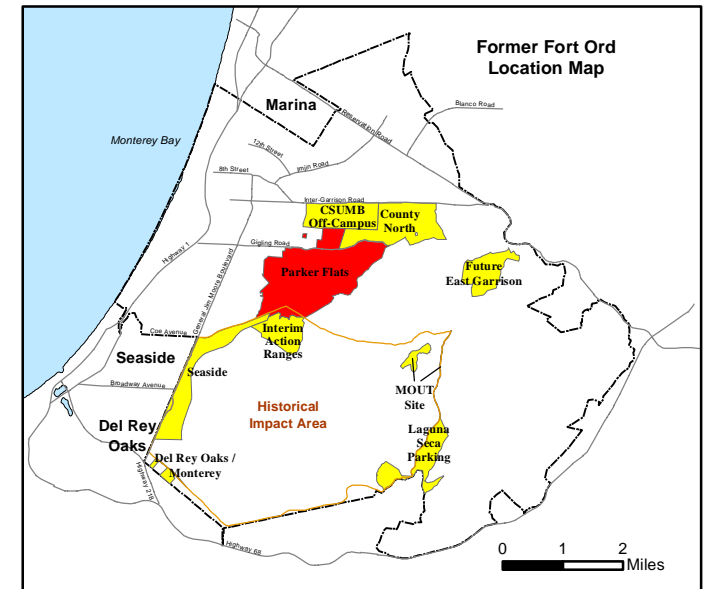
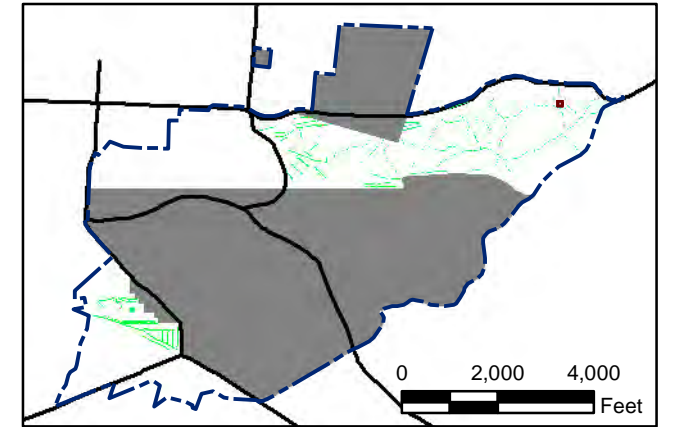
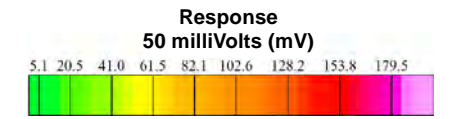
Map F2A - 466

T:\Projects\Parker Flats\PF_TIP\PF_TIP_Mapbooks\2012_06_18_Pf_50mV_QC-2_DGM_Mpbk.mxd - 5/30/2013 @ 1:03:08 AM



Grid C3H6E1

- Legend**
- 3000 Target Location
 - ▬ Parker Flats Munitions Response Area
 - ▬ Major Road
 - Phase I Removal Action Area Completed by Army



State Plane California IV, NAD 1983 (U.S. Survey Foot)

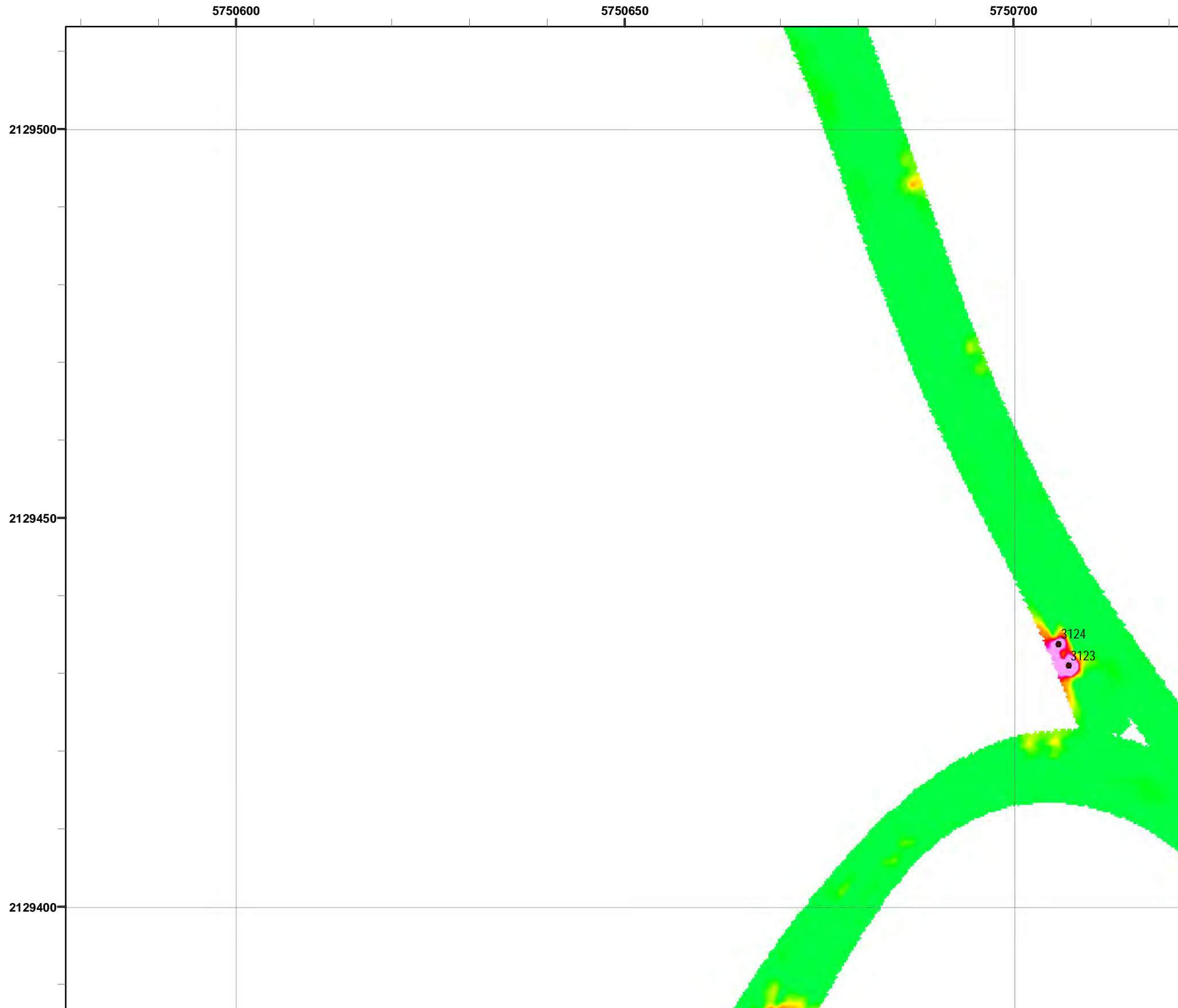


Parker Flats MRA
50mV QC-2 DGM Surveys
Mapbook

FORA ESCA RP
Monterey County, California

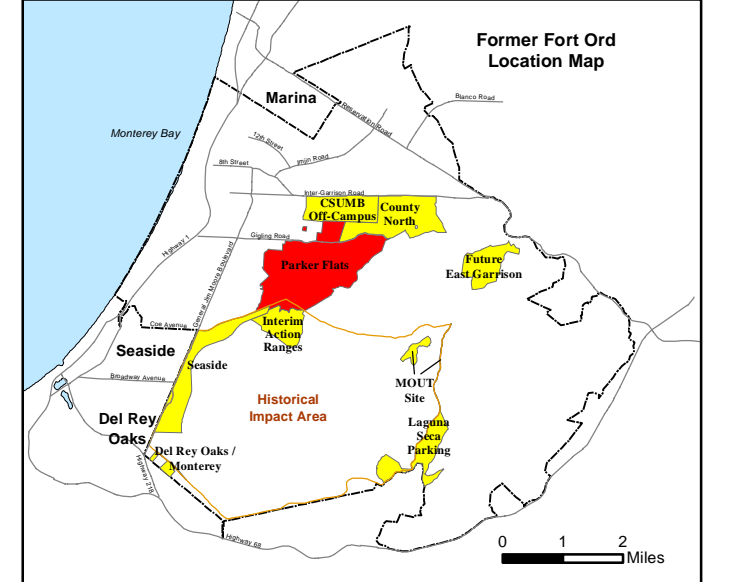
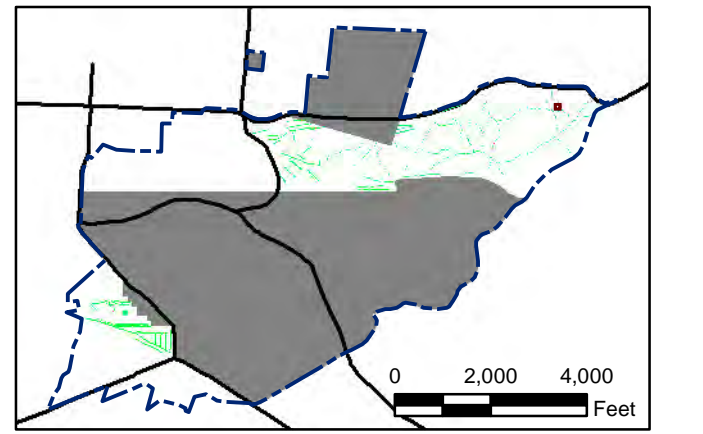
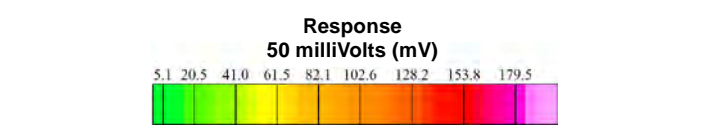
Map F2A - 467

T:\Projects\Parker Flats\PF_TIP\PF_TIP_Mapbooks\2012_06_18_Pf_50mV_QC-2_DGM_Mpbk.mxd - 5/30/2013 @ 1:03:08 AM



Grid C3H6E2

- Legend**
- 3000 Target Location
 - ▬ Parker Flats Munitions Response Area
 - ▬ Major Road
 - Phase I Removal Action Area Completed by Army



State Plane California IV, NAD 1983 (U.S. Survey Foot)

0 15 30 Feet

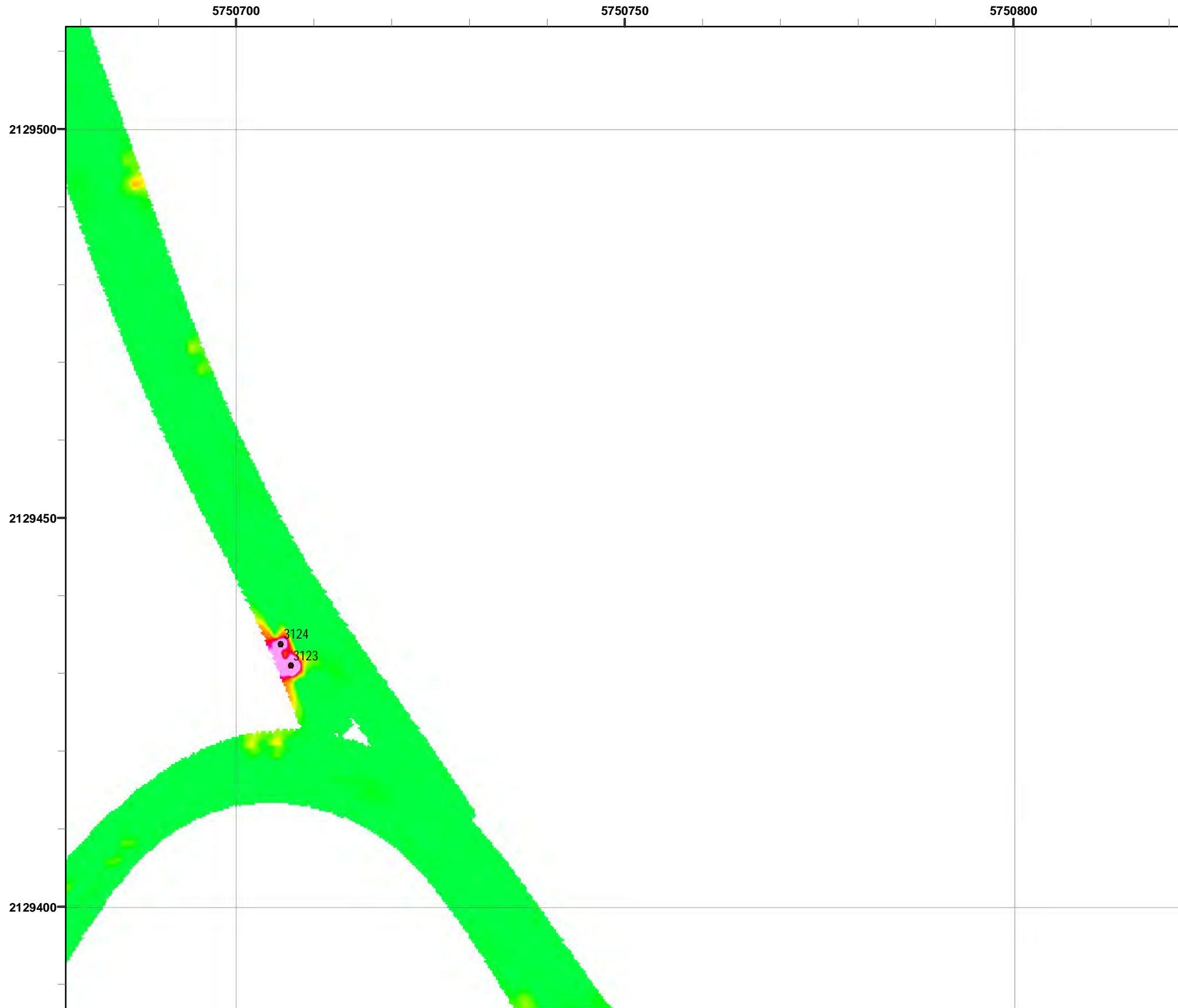


Parker Flats MRA
50mV QC-2 DGM Surveys
Mapbook

FORA ESCA RP
Monterey County, California

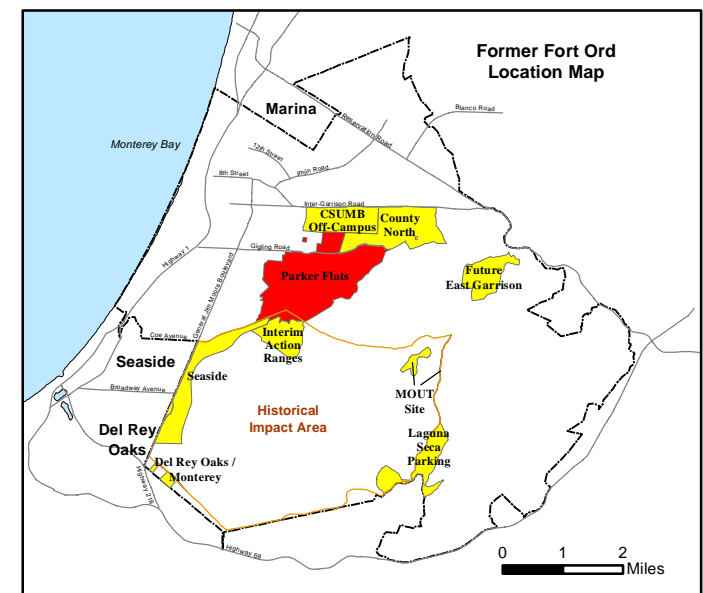
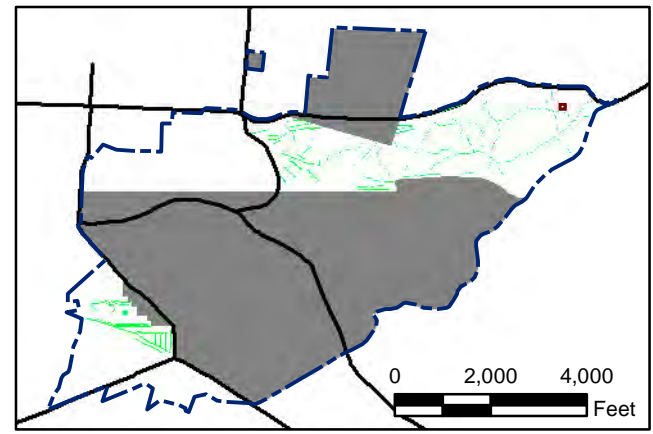
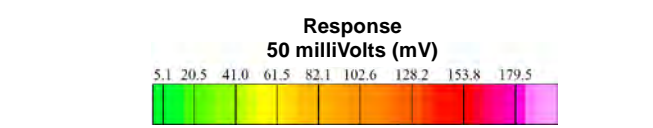
Map F2A - 468

T:\Projects\Parker Flats\PF_TIP\PF_TIP_Mapbooks\2012_06_18_Pf_50mV_QC-2_DGM_Mpbk.mxd - 5/30/2013 @ 1:03:08 AM




Grid C3H6E3

- Legend**
- 3000 Target Location
 - ▬ Parker Flats Munitions Response Area
 - ▬ Major Road
 - Phase I Removal Action Area Completed by Army



State Plane California IV, NAD 1983 (U.S. Survey Foot)

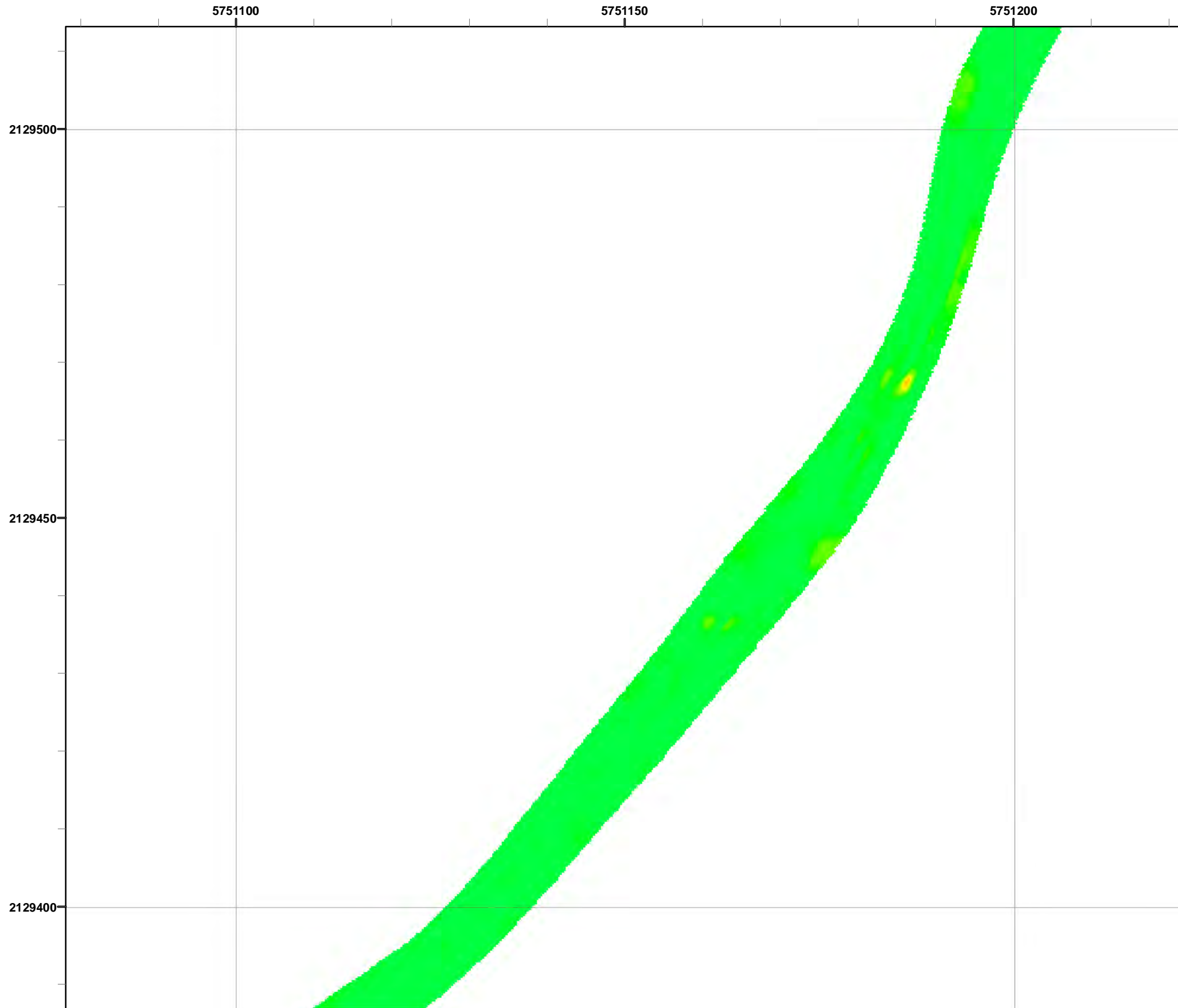


Parker Flats MRA
50mV QC-2 DGM Surveys
Mapbook

FORA ESCA RP
Monterey County, California

Map F2A - 469

T:\Projects\Parker Flats\PF_TIP\PF_TIP_Mapbooks\2012_06_18_PF_50mV_QC-2_DGM_Mpbk.mxd - 5/30/2013 @ 1:03:08 AM

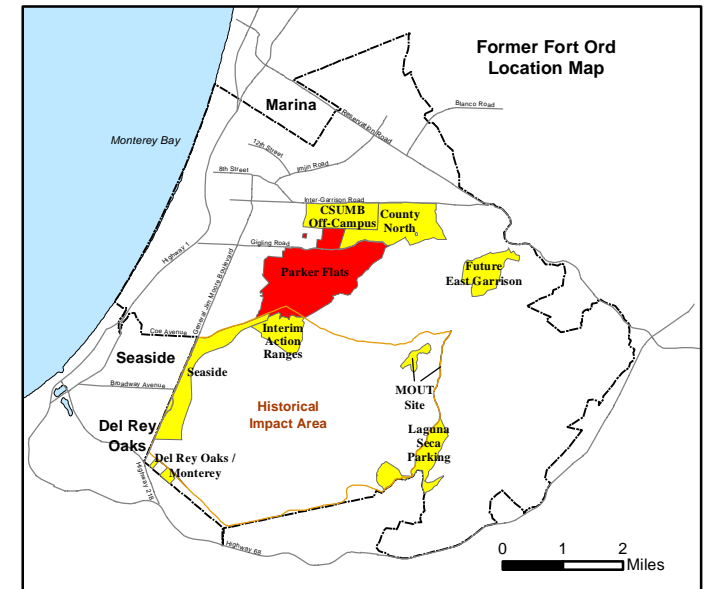
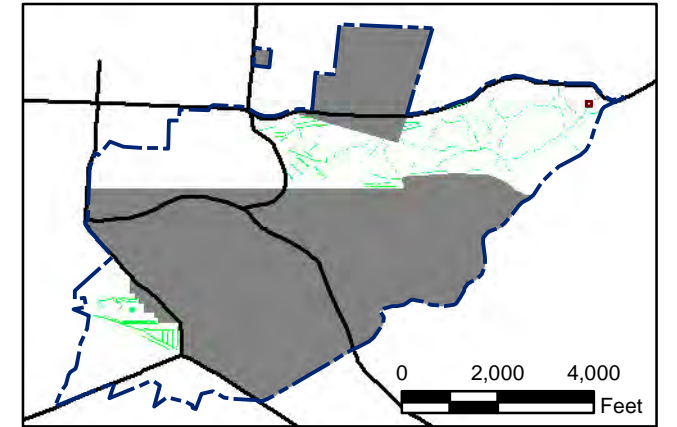


Legend **Grid C3H6E7**

- 3000 Target Location
- ▬ Parker Flats Munitions Response Area
- ▬ Major Road
- Phase I Removal Action Area Completed by Army


Response
50 milliVolts (mV)

5.1	20.5	41.0	61.5	82.1	102.6	128.2	153.8	179.5
-----	------	------	------	------	-------	-------	-------	-------



State Plane California IV, NAD 1983 (U.S. Survey Foot)

0 15 30 Feet

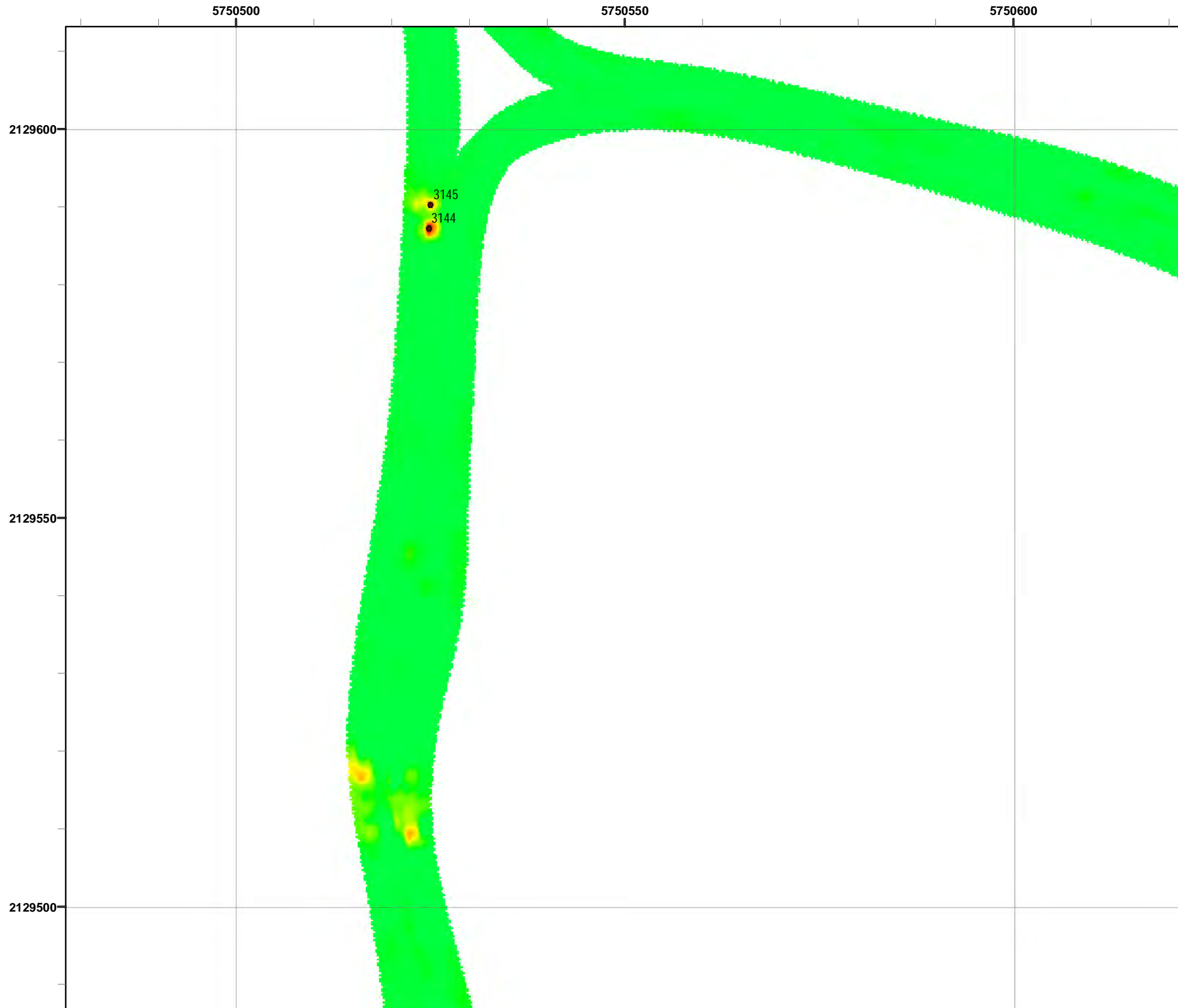


Parker Flats MRA
50mV QC-2 DGM Surveys
Mapbook

FORA ESCA RP
Monterey County, California

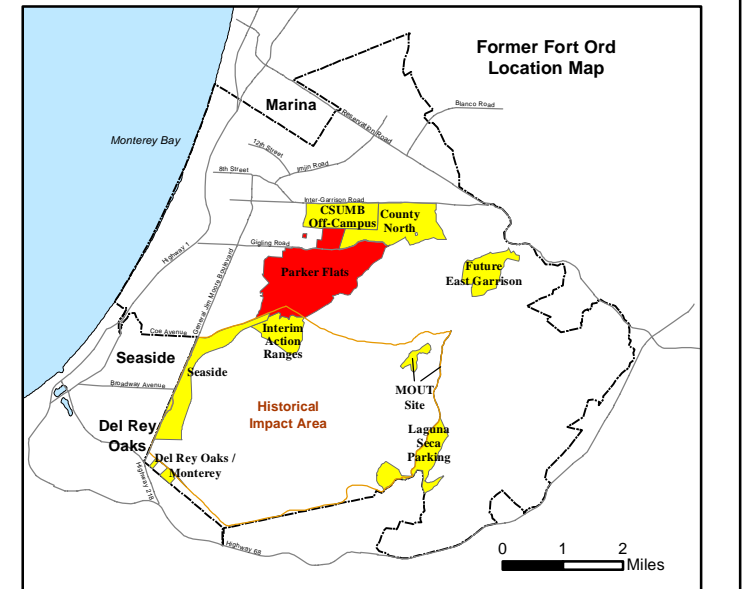
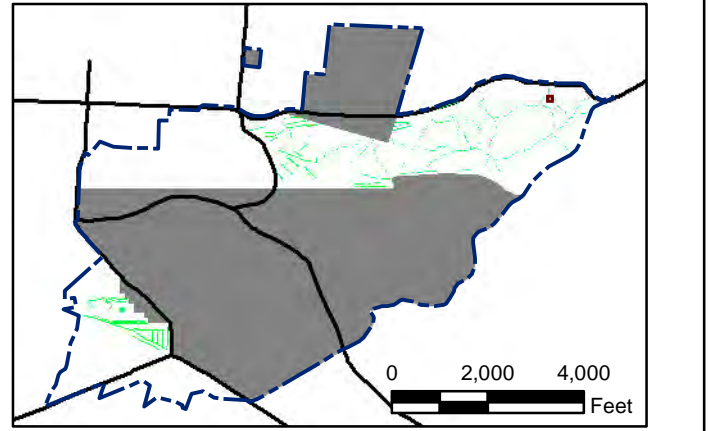
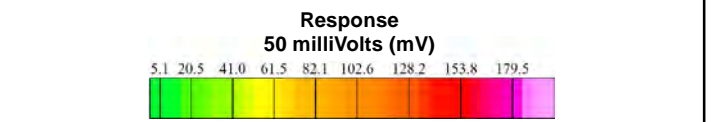
Map F2A - 470

T:\Projects\Parker Flats\PF_TIP\PF_TIP_Mapbooks\2012_06_18_PF_50mV_QC-2_DGM_Mpbk.mxd - 5/30/2013 @ 1:03:08 AM




Grid C3H6F1

- Legend**
- 3000 Target Location
 - ▬ Parker Flats Munitions Response Area
 - ▬ Major Road
 - Phase I Removal Action Area Completed by Army



State Plane California IV, NAD 1983 (U.S. Survey Foot)

0 15 30 Feet

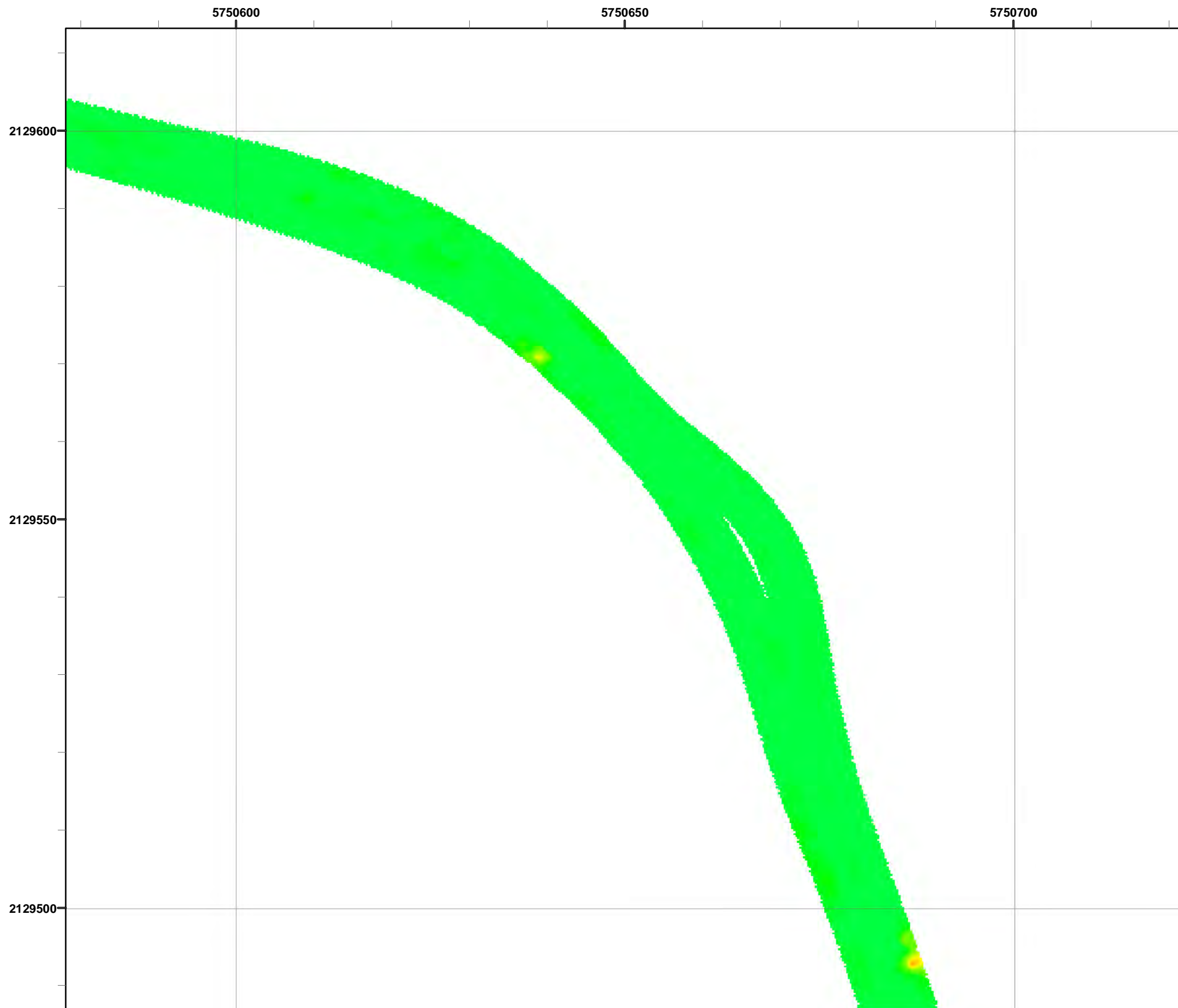


Parker Flats MRA
50mV QC-2 DGM Surveys
Mapbook

FORA ESCA RP
Monterey County, California

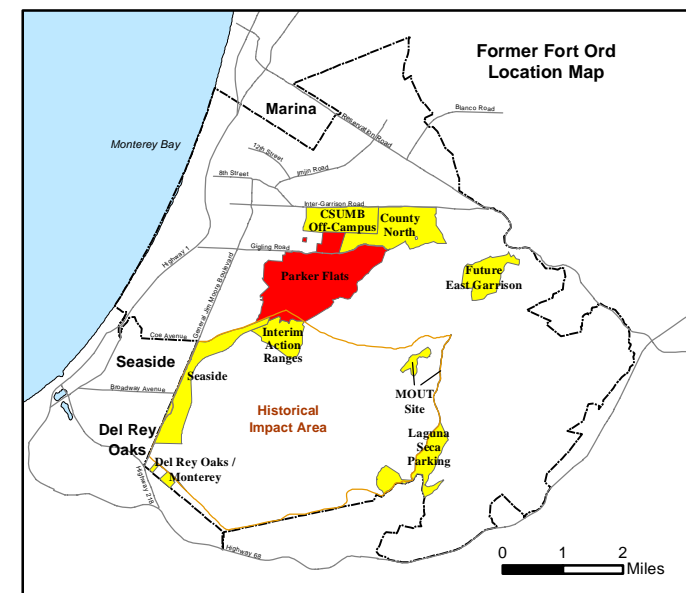
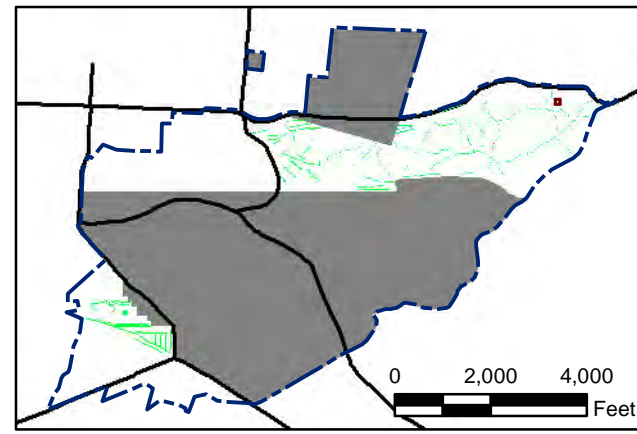
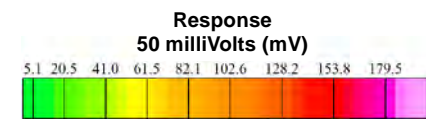
Map F2A - 471

T:\Projects\Parker Flats\PF_TIP\PF_TIP_Mapbooks\2012_06_18_PF_50mV_QC-2_DGM_Mpbk.mxd - 5/30/2013 @ 1:03:08 AM




Grid C3H6F2

- Legend**
- 3000 Target Location
 - ▬ Parker Flats Munitions Response Area
 - ▬ Major Road
 - Phase I Removal Action Area Completed by Army



State Plane California IV, NAD 1983 (U.S. Survey Foot)



Parker Flats MRA
50mV QC-2 DGM Surveys
Mapbook

FORA ESCA RP
Monterey County, California

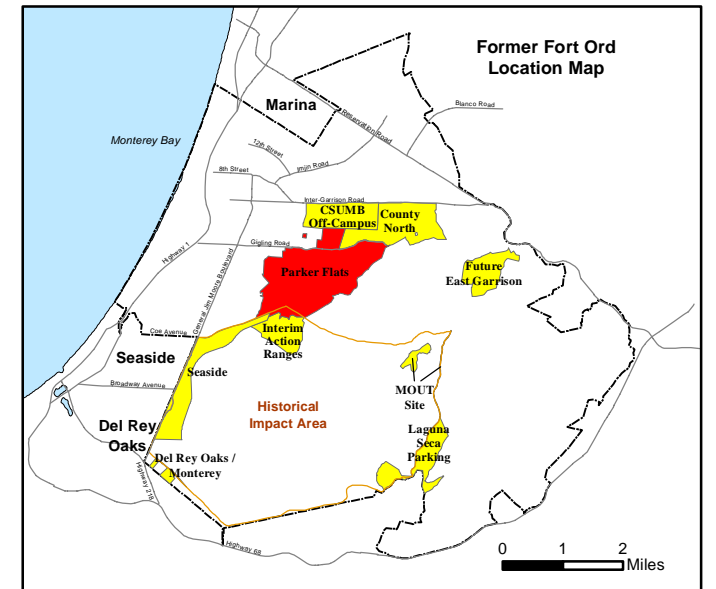
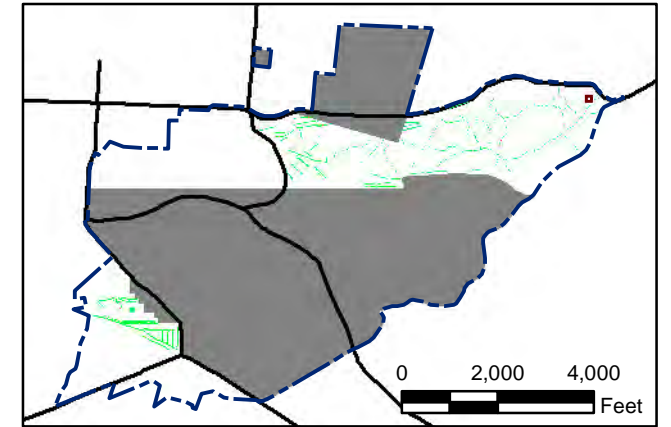
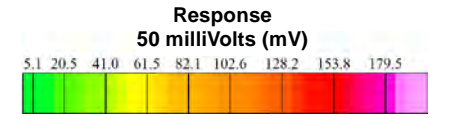
Map F2A - 472

T:\Projects\Parker Flats\PF_TIP\PF_TIP_Mapbooks\2012_06_18_PF_50mV_QC-2_DGM_Mpbk.mxd - 5/30/2013 @ 1:03:08 AM




Grid C3H6F7

- Legend**
- 3000 Target Location
 - ▬ Parker Flats Munitions Response Area
 - ▬ Major Road
 - Phase I Removal Action Area Completed by Army



State Plane California IV, NAD 1983 (U.S. Survey Foot)

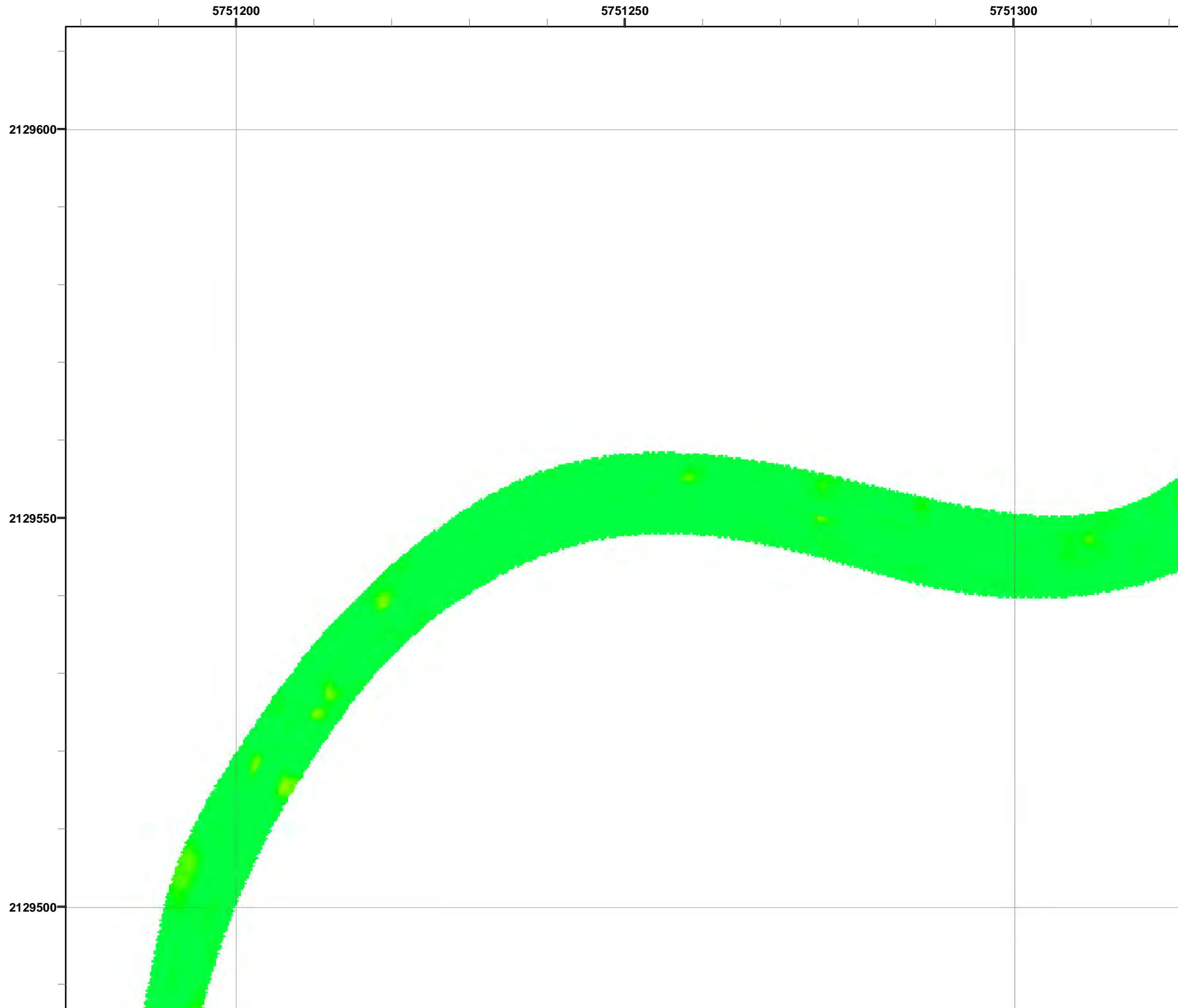


**Parker Flats MRA
50mV QC-2 DGM Surveys
Mapbook**

FORA ESCA RP
Monterey County, California

Map F2A - 473

T:\Projects\Parker Flats\PF_TIP\PF_TIP_Mapbooks\2012_06_18_Pf_50mV_QC-2_DGM_Mpbk.mxd - 5/30/2013 @ 1:03:08 AM

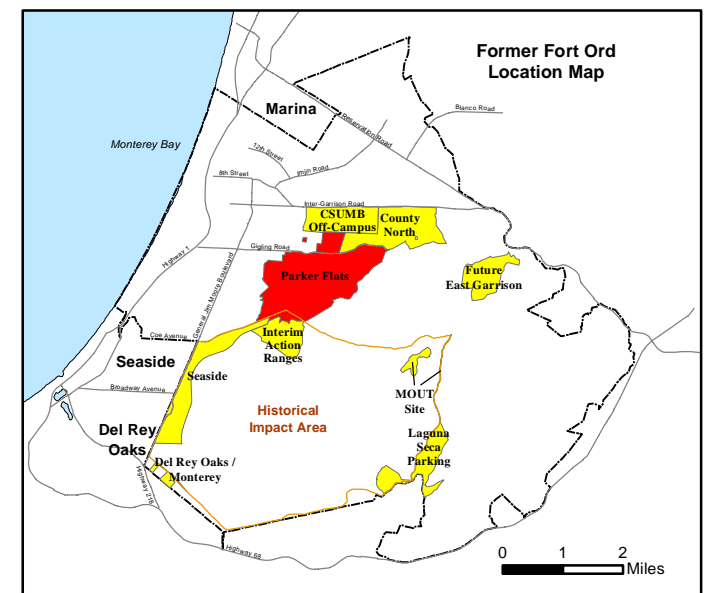
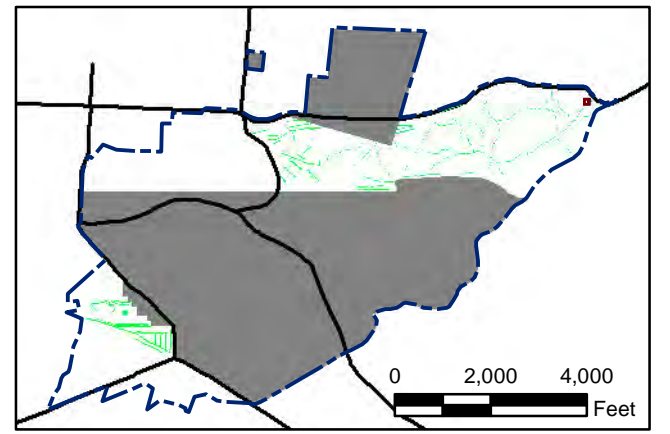


Legend **Grid C3H6F8**

- 3000 Target Location
- ▬ Parker Flats Munitions Response Area
- ▬ Major Road
- Phase I Removal Action Area Completed by Army


Response
50 milliVolts (mV)

5.1	20.5	41.0	61.5	82.1	102.6	128.2	153.8	179.5
-----	------	------	------	------	-------	-------	-------	-------



State Plane California IV, NAD 1983 (U.S. Survey Foot)

0 15 30 Feet




Parker Flats MRA
50mV QC-2 DGM Surveys
Mapbook

FORA ESCA RP
Monterey County, California

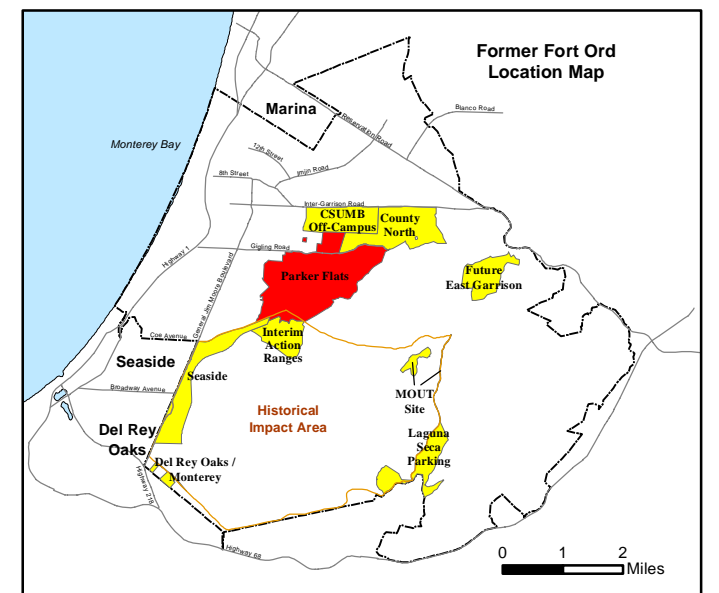
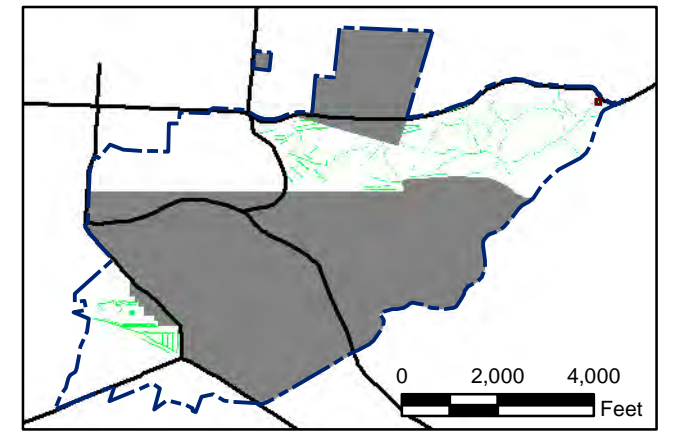
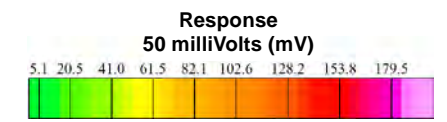
Map F2A - 474

T:\Projects\Parker Flats\PF_TIP\PF_TIP_Mapbooks\2012_06_18_Pf_50mV_QC-2_DGM_Mpbk.mxd - 5/30/2013 @ 1:03:08 AM




Grid C3H6F9

- Legend**
- 3000 Target Location
 - ▬ Parker Flats Munitions Response Area
 - ▬ Major Road
 - Phase I Removal Action Area Completed by Army



State Plane California IV, NAD 1983 (U.S. Survey Foot)



Parker Flats MRA
50mV QC-2 DGM Surveys
Mapbook

FORA ESCA RP
Monterey County, California

Map F2A - 475

T:\Projects\Parker Flats\PF_TIP\PF_TIP_Mapbooks\2012_06_18_PF_50mV_QC-2_DGM_Mpbk.mxd - 5/30/2013 @ 1:03:08 AM



Legend

- Target Location
- Parker Flats Munitions Response Area
- Major Road
- Phase I Removal Action Area Completed by Army

Grid C3H6G1

Response
50 milliVolts (mV)

0 2,000 4,000 Feet

0 1 2 Miles

State Plane California IV, NAD 1983 (U.S. Survey Foot)

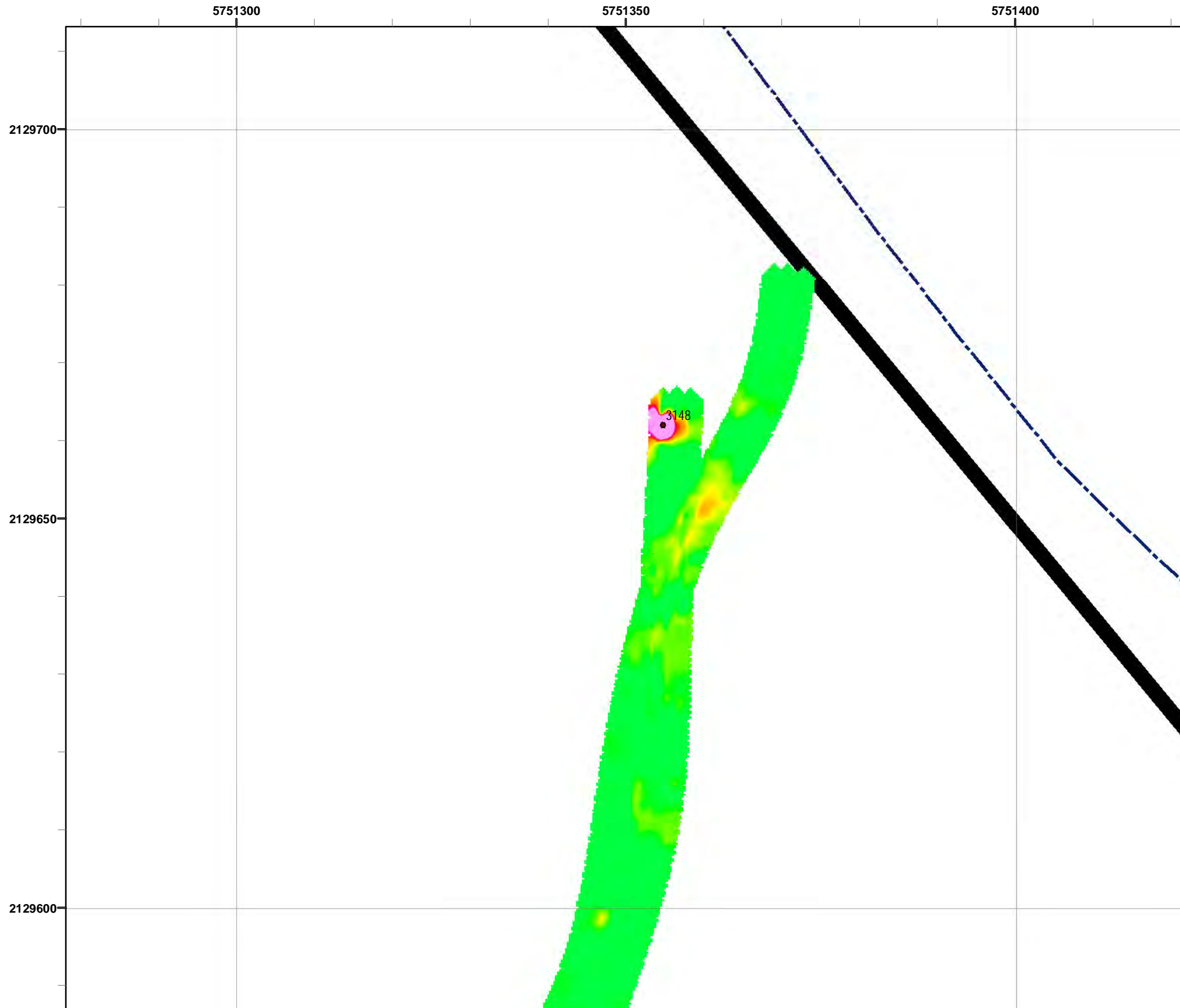
0 15 30 Feet

Parker Flats MRA
50mV QC-2 DGM Surveys
Mapbook

FORA ESCA RP
Monterey County, California

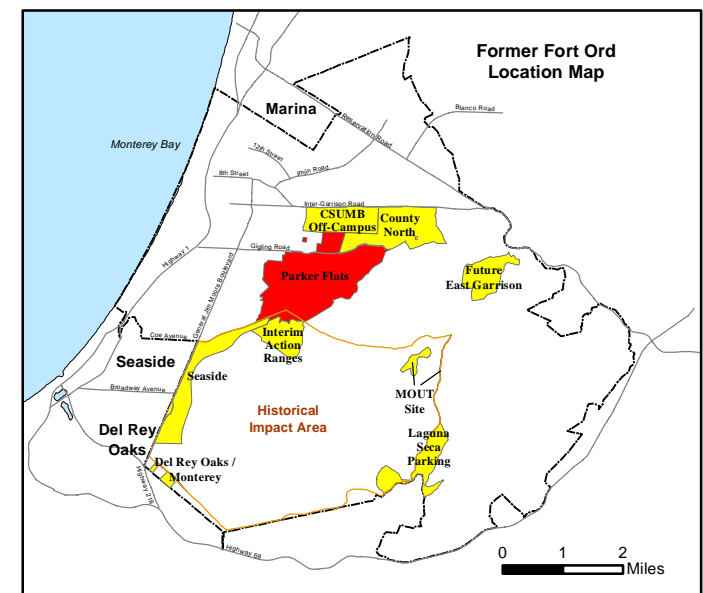
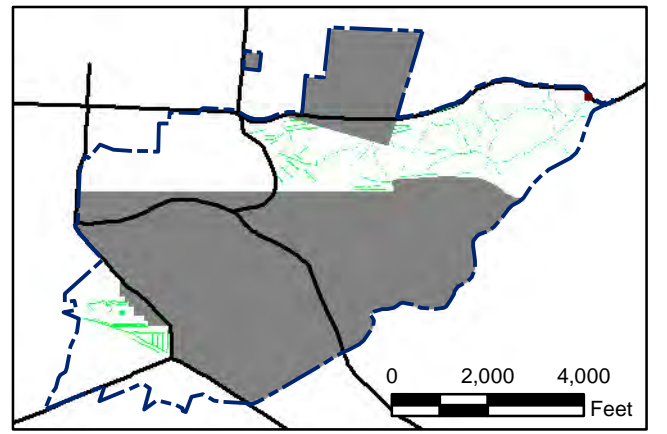
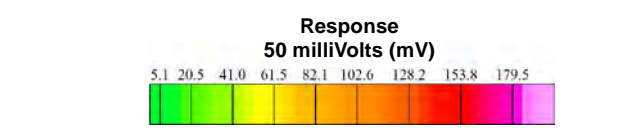
Map F2A - 476

T:\Projects\Parker Flats\PF_TIP\PF_TIP_Mapbooks\2012_06_18_Pf_50mV_QC-2_DGM_Mpbk.mxd - 5/30/2013 @ 1:03:08 AM




Grid C3H6G9

- Legend**
- 3000 Target Location
 - Parker Flats Munitions Response Area
 - Major Road
 - Phase I Removal Action Area Completed by Army



State Plane California IV, NAD 1983 (U.S. Survey Foot)

0 15 30 Feet




**Parker Flats MRA
50mV QC-2 DGM Surveys
Mapbook**

FORA ESCA RP
Monterey County, California

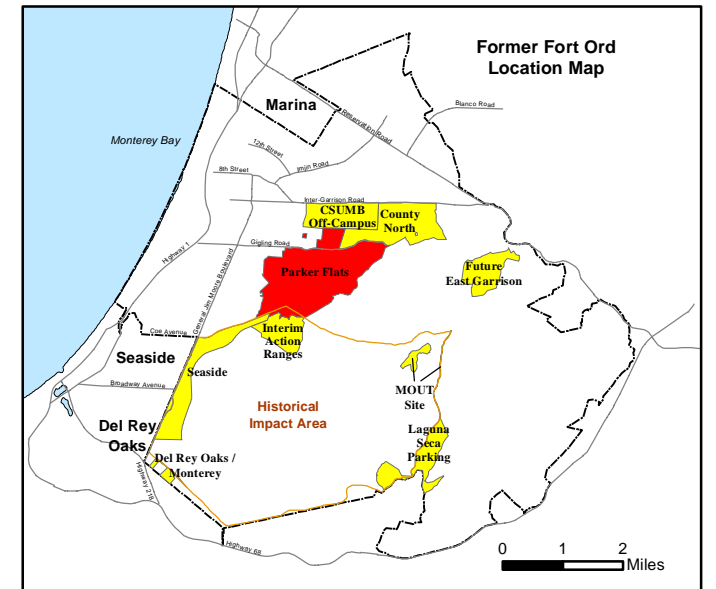
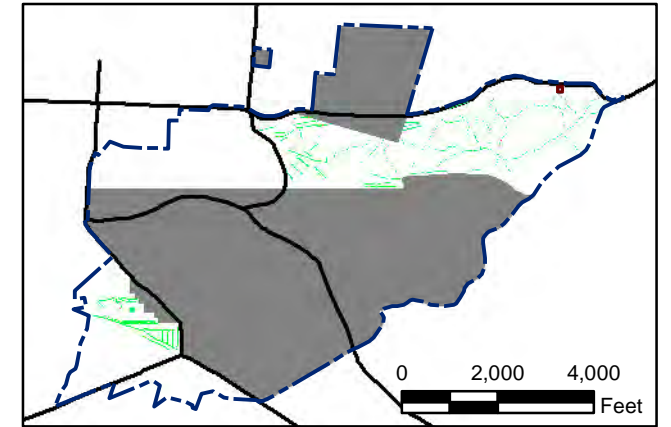
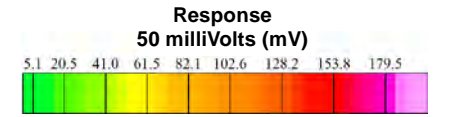
Map F2A - 477

T:\Projects\Parker Flats\PF_TIP\PF_TIP_Mapbooks\2012_06_18_PF_50mV_QC-2_DGM_Mpbk.mxd - 5/30/2013 @ 1:03:08 AM



Grid C3H6H1

- Legend**
- 3000 Target Location
 - ▬ Parker Flats Munitions Response Area
 - ▬ Major Road
 - Phase I Removal Action Area Completed by Army



State Plane California IV, NAD 1983 (U.S. Survey Foot)



Parker Flats MRA
50mV QC-2 DGM Surveys
Mapbook

FORA ESCA RP
Monterey County, California

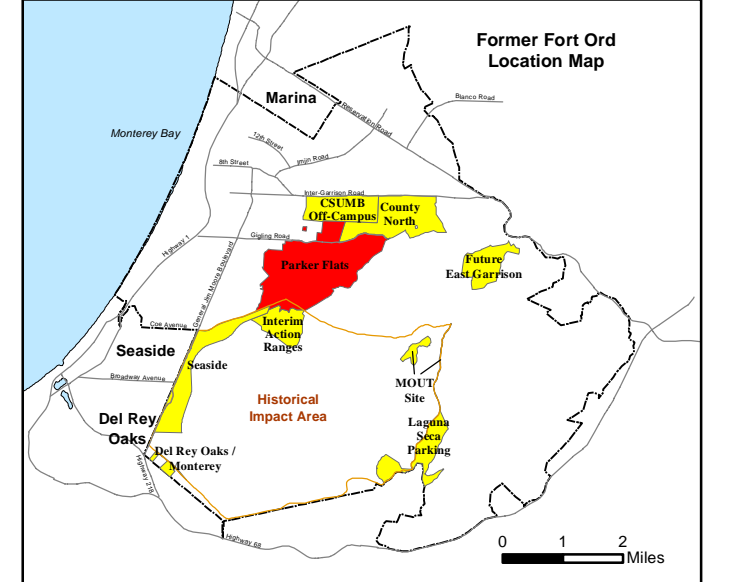
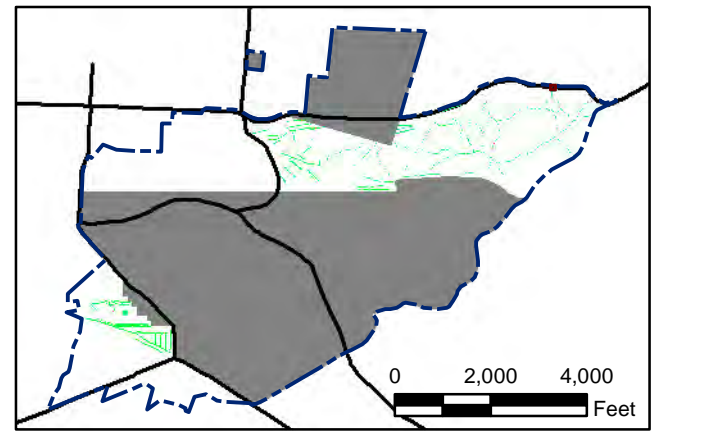
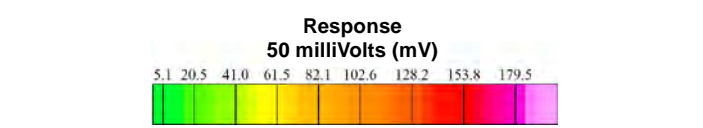
Map F2A - 478

T:\Projects\Parker Flats\PF_TIP\PF_TIP_Mapbooks\2012_06_18_PF_50mV_QC-2_DGM_Mpbk.mxd - 5/30/2013 @ 1:03:08 AM




Grid C3H611

- Legend**
- 3000 Target Location
 - Parker Flats Munitions Response Area
 - Major Road
 - Phase I Removal Action Area Completed by Army



State Plane California IV, NAD 1983 (U.S. Survey Foot)



Parker Flats MRA
50mV QC-2 DGM Surveys
Mapbook

FORA ESCA RP
Monterey County, California

Map F2A - 479