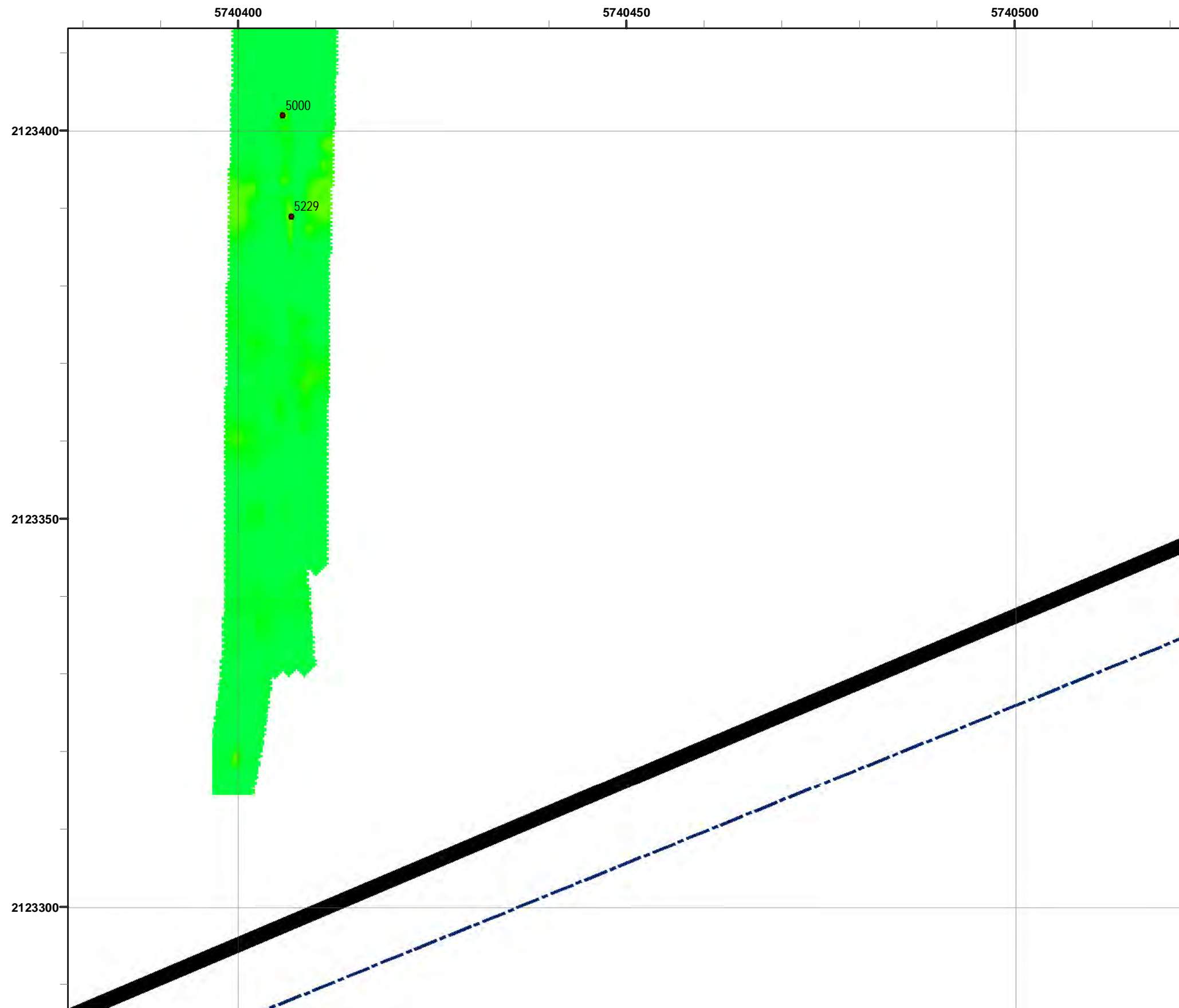
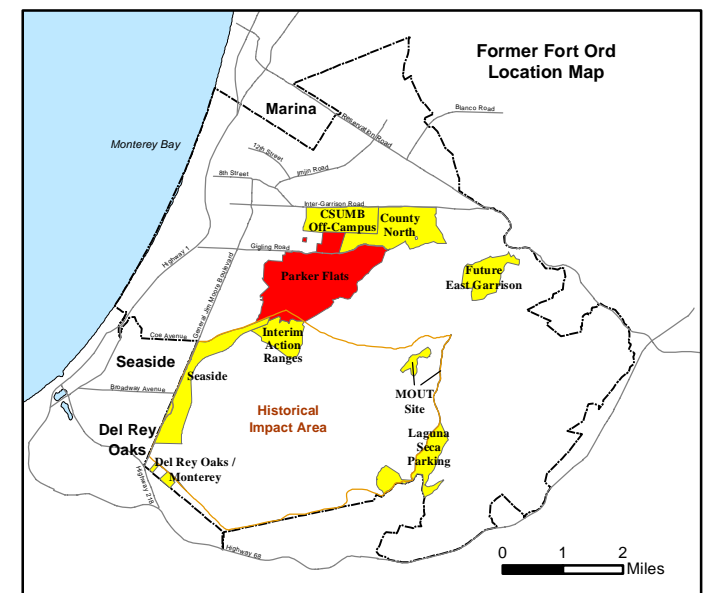
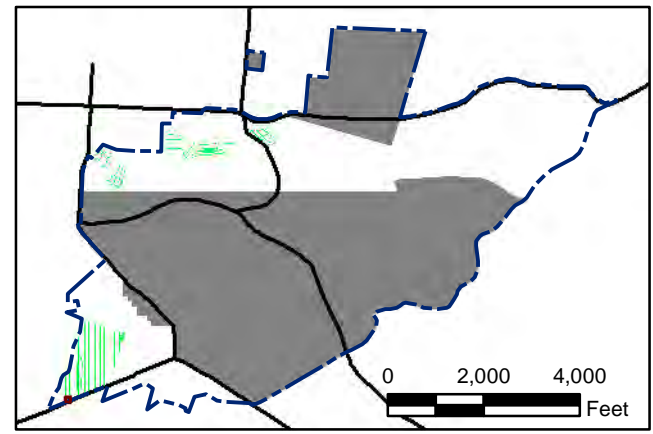
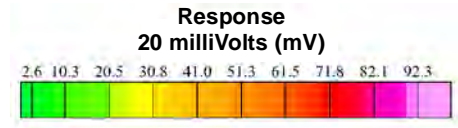


T:\Projects\Parker Flats\PF\_TIP\PF\_TIP\_Mapbooks\2012\_06\_18\_PF\_20mV\_QC-2\_DGM\_Mpbk.mxd - 5/29/2013 @ 11:46:18 PM



**Grid C2B5D0**

- Legend**
- 2519 Target Location
  - Parker Flats Munitions Response Area
  - Major Road
  - Phase I Removal Action Area Completed by Army



State Plane California IV, NAD 1983 (U.S. Survey Foot)



**Parker Flats MRA**  
**20mV QC-2 DGM Surveys**  
**Mapbook**

FORA ESCA RP  
Monterey County, California

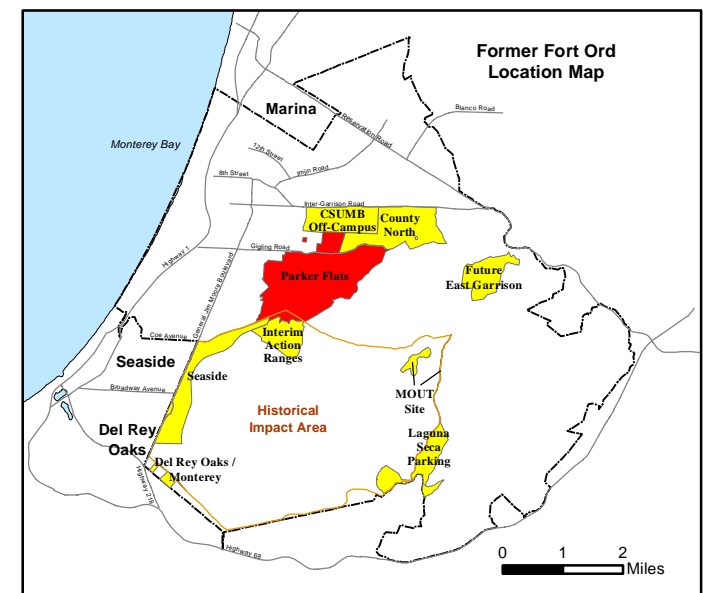
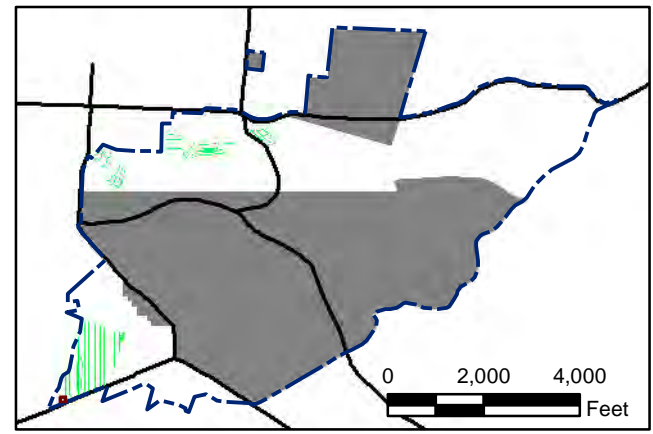
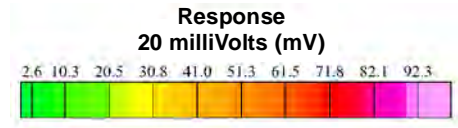
**Map F2B - 1**

T:\Projects\Parker Flats\PF\_TIP\PF\_TIP\_Mapbooks\2012\_06\_18\_PF\_20mV\_QC-2\_DGM\_Mpbk.mxd - 5/29/2013 @ 11:46:18 PM




# Grid C2B5D9

- Legend**
- 2519 Target Location
  - Parker Flats Munitions Response Area
  - Major Road
  - Phase I Removal Action Area Completed by Army



State Plane California IV, NAD 1983 (U.S. Survey Foot)




**Parker Flats MRA**  
**20mV QC-2 DGM Surveys**  
**Mapbook**

FORA ESCA RP  
Monterey County, California

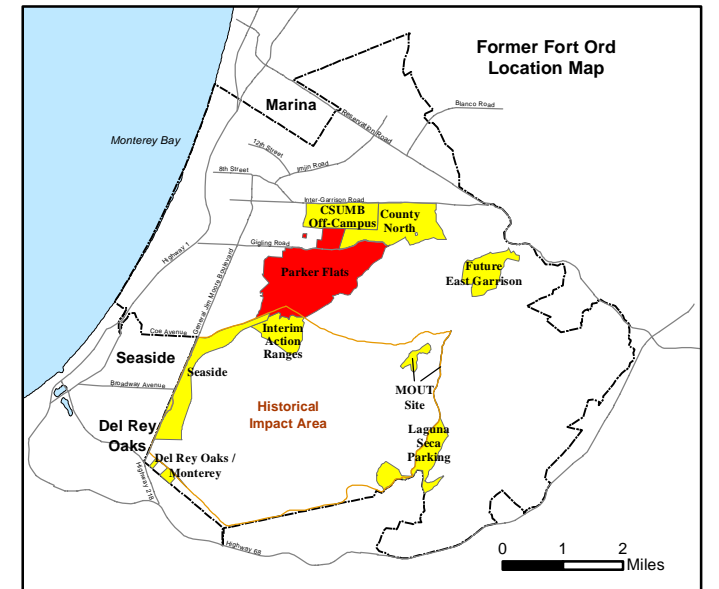
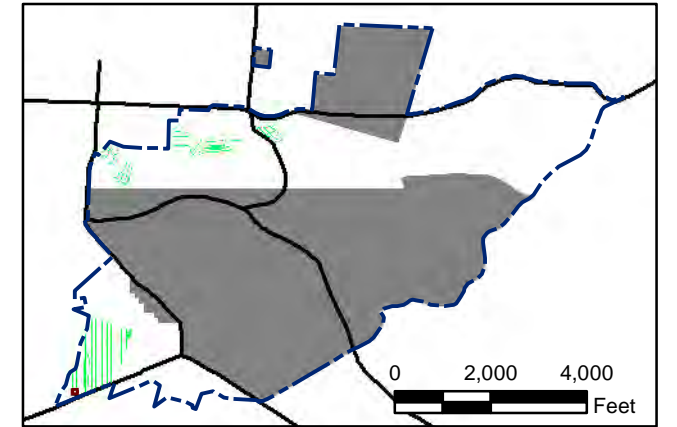
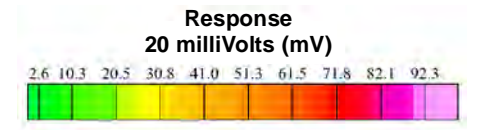
**Map F2B - 2**

T:\Projects\Parker Flats\PF\_TIP\PF\_TIP\_Mapbooks\2012\_06\_18\_PF\_20mV\_QC-2\_DGM\_Mpbk.mxd - 5/29/2013 @ 11:46:18 PM



## Grid C2B5E0

- Legend**
- 2519 Target Location
  - ▬ Parker Flats Munitions Response Area
  - ▬ Major Road
  - Phase I Removal Action Area Completed by Army



State Plane California IV, NAD 1983 (U.S. Survey Foot)




**Parker Flats MRA**  
**20mV QC-2 DGM Surveys**  
**Mapbook**

FORA ESCA RP  
Monterey County, California

**Map F2B - 3**

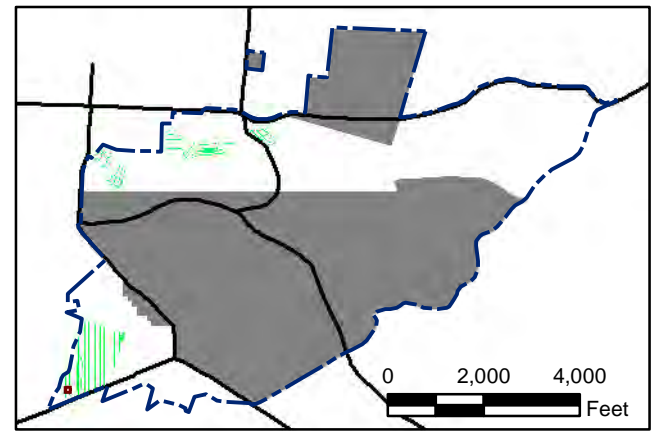
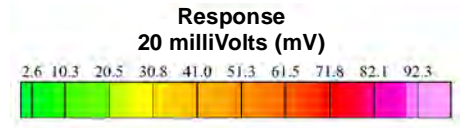


T:\Projects\Parker Flats\PF\_TIP\PF\_TIP\_Mapbooks\2012\_06\_18\_PF\_20mV\_QC-2\_DGM\_Mpbk.mxd - 5/29/2013 @ 11:46:18 PM



# Grid C2B5F0

- Legend**
- 2519 Target Location
  - ▬ Parker Flats Munitions Response Area
  - ▬ Major Road
  - Phase I Removal Action Area Completed by Army



State Plane California IV, NAD 1983 (U.S. Survey Foot)



**Parker Flats MRA**  
**20mV QC-2 DGM Surveys**  
**Mapbook**

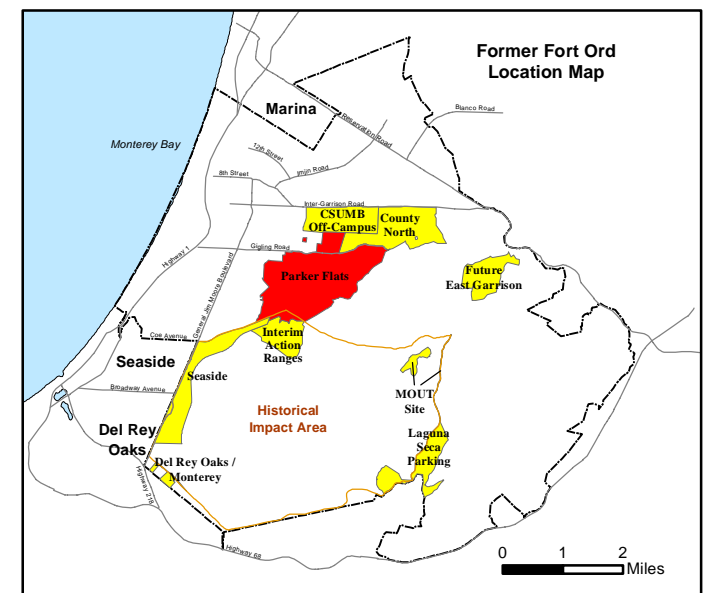
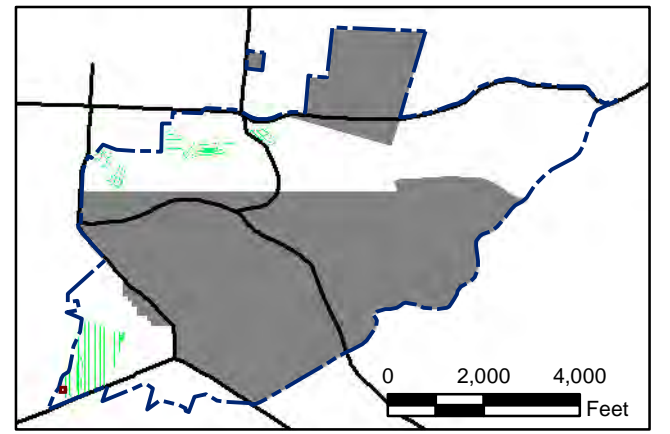
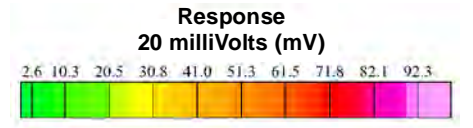
FORA ESCA RP  
Monterey County, California

T:\Projects\Parker Flats\PF\_TIP\PF\_TIP\_Mapbooks\2012\_06\_18\_PF\_20mV\_QC-2\_DGM\_Mpbk.mxd - 5/29/2013 @ 11:46:18 PM




# Grid C2B5F9

- Legend**
- 2519 Target Location
  - ▬ Parker Flats Munitions Response Area
  - ▬ Major Road
  - Phase I Removal Action Area Completed by Army



State Plane California IV, NAD 1983 (U.S. Survey Foot)




**Parker Flats MRA**  
**20mV QC-2 DGM Surveys**  
**Mapbook**

FORA ESCA RP  
Monterey County, California

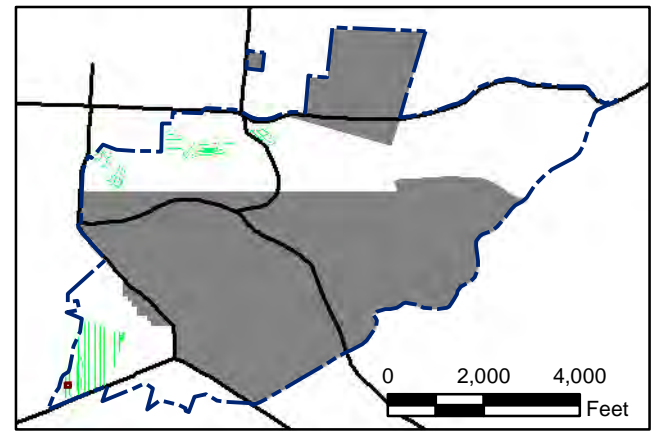
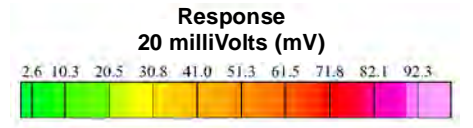
**Map F2B - 5**

T:\Projects\Parker Flats\PF\_TIP\PF\_TIP\_Mapbooks\2012\_06\_18\_PF\_20mV\_QC-2\_DGM\_Mpbk.mxd - 5/29/2013 @ 11:46:18 PM



**Grid C2B5G0**

- Legend**
- 2519 Target Location
  - ▬ Parker Flats Munitions Response Area
  - ▬ Major Road
  - Phase I Removal Action Area Completed by Army



State Plane California IV, NAD 1983 (U.S. Survey Foot)




**Parker Flats MRA**  
**20mV QC-2 DGM Surveys**  
**Mapbook**

FORA ESCA RP  
Monterey County, California

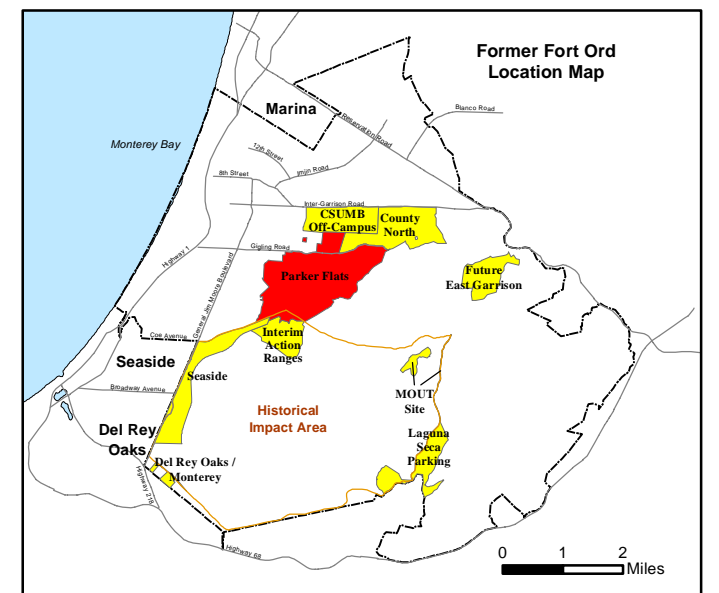
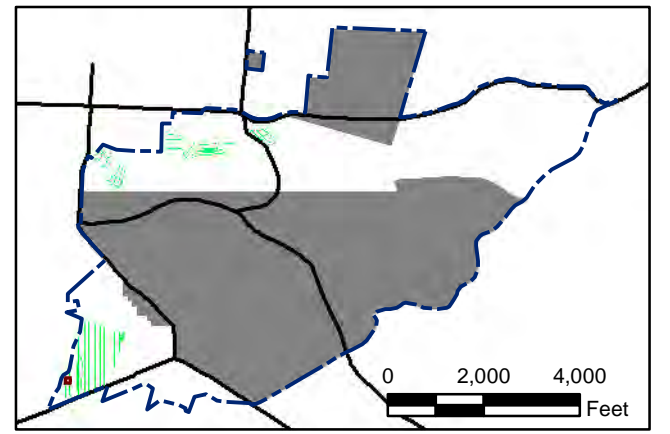
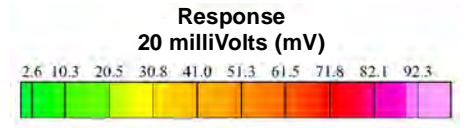
**Map F2B - 6**

T:\Projects\Parker Flats\PF\_TIP\PF\_TIP\_Mapbooks\2012\_06\_18\_PF\_20mV\_QC-2\_DGM\_Mpbk.mxd - 5/29/2013 @ 11:46:18 PM



# Grid C2B5H0

- Legend**
- 2519 Target Location
  - ▬ Parker Flats Munitions Response Area
  - ▬ Major Road
  - Phase I Removal Action Area Completed by Army



State Plane California IV, NAD 1983 (U.S. Survey Foot)




**Parker Flats MRA**  
**20mV QC-2 DGM Surveys**  
**Mapbook**

FORA ESCA RP  
Monterey County, California

**Map F2B - 7**

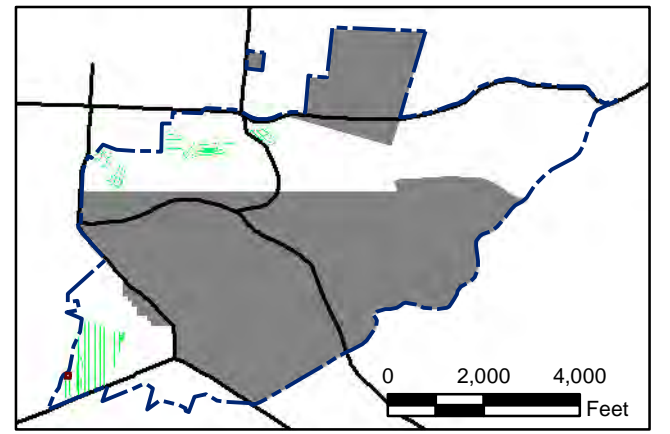
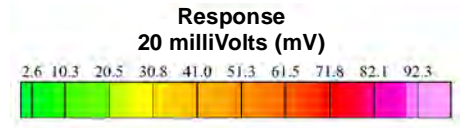


T:\Projects\Parker Flats\PF\_TIP\PF\_TIP\_Mapbooks\2012\_06\_18\_PF\_20mV\_QC-2\_DGM\_Mpbk.mxd - 5/29/2013 @ 11:46:18 PM



# Grid C2B510

- Legend**
- 2519 Target Location
  - Parker Flats Munitions Response Area
  - Major Road
  - Phase I Removal Action Area Completed by Army



State Plane California IV, NAD 1983 (U.S. Survey Foot)

0 15 30 Feet



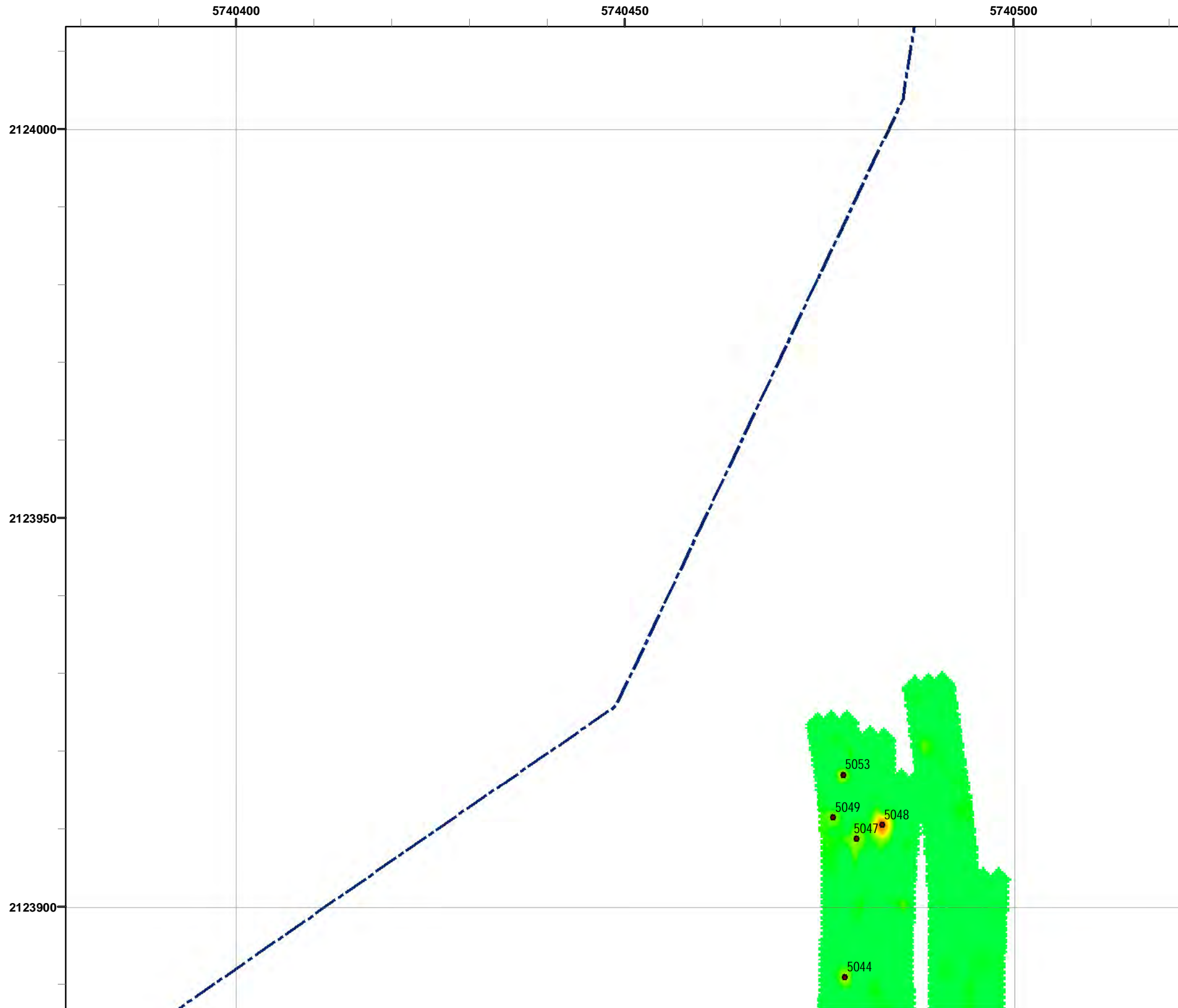
**Parker Flats MRA**  
**20mV QC-2 DGM Surveys**  
**Mapbook**

FORA ESCA RP  
Monterey County, California

**Map F2B - 8**

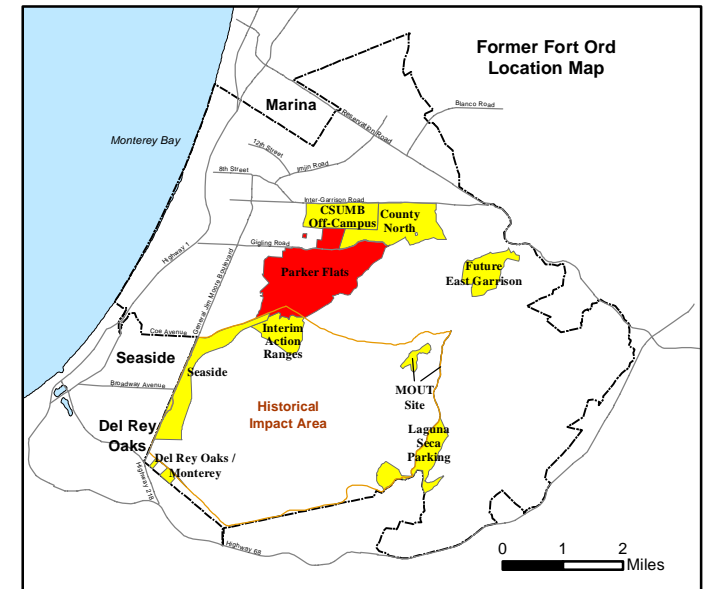
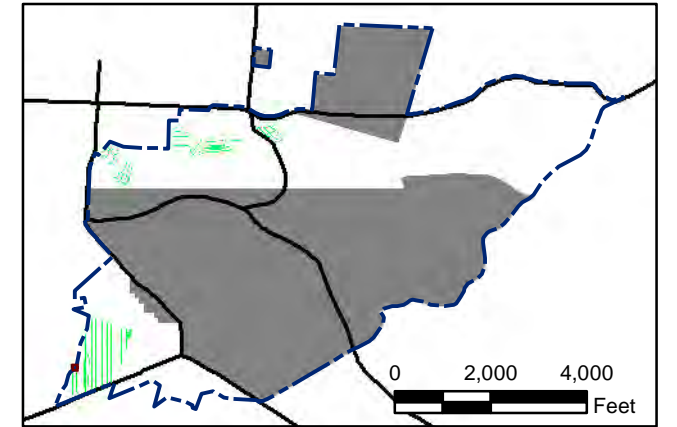
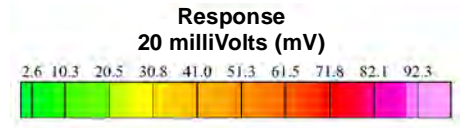


T:\Projects\Parker Flats\PF\_TIP\PF\_TIP\_Mapbooks\2012\_06\_18\_PF\_20mV\_QC-2\_DGM\_Mpbk.mxd - 5/29/2013 @ 11:46:18 PM




# Grid C2B5J0

- ## Legend
- 2519 Target Location
  - Parker Flats Munitions Response Area
  - Major Road
  - Phase I Removal Action Area Completed by Army



State Plane California IV, NAD 1983 (U.S. Survey Foot)

0 15 30 Feet



**Parker Flats MRA**  
**20mV QC-2 DGM Surveys**  
**Mapbook**

FORA ESCA RP  
 Monterey County, California

**Map F2B - 9**

T:\Projects\Parker Flats\PF\_TIP\PF\_TIP\_Mapbooks\2012\_06\_18\_Pf\_20mV\_QC-2\_DGM\_Mpbk.mxd - 5/29/2013 @ 11:46:18 PM

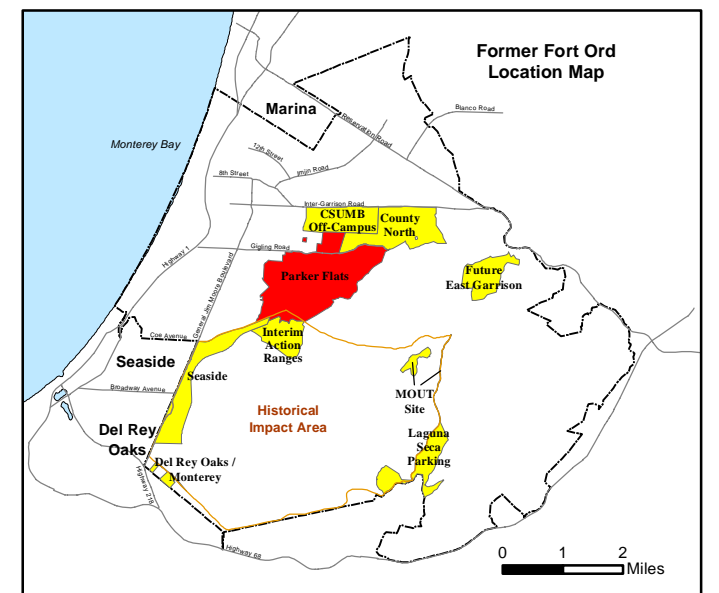
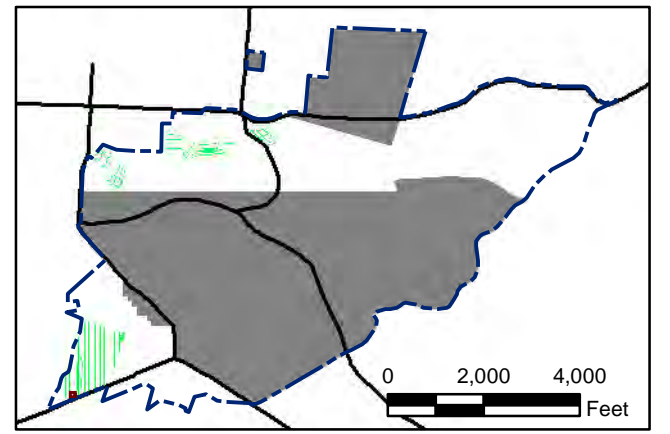


**Legend** **Grid C2B6E1**

- 2519 Target Location
- ▬ Parker Flats Munitions Response Area
- ▬ Major Road
- Phase I Removal Action Area Completed by Army

**Response**  
20 milliVolts (mV)

2.6	10.3	20.5	30.8	41.0	51.3	61.5	71.8	82.1	92.3
-----	------	------	------	------	------	------	------	------	------



State Plane California IV, NAD 1983 (U.S. Survey Foot)

0 15 30 Feet



**Parker Flats MRA**  
**20mV QC-2 DGM Surveys**  
**Mapbook**

FORA ESCA RP  
Monterey County, California

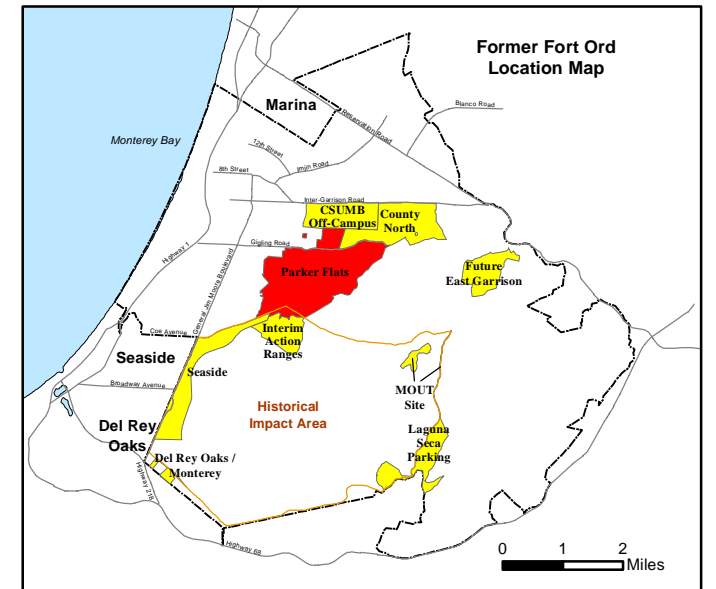
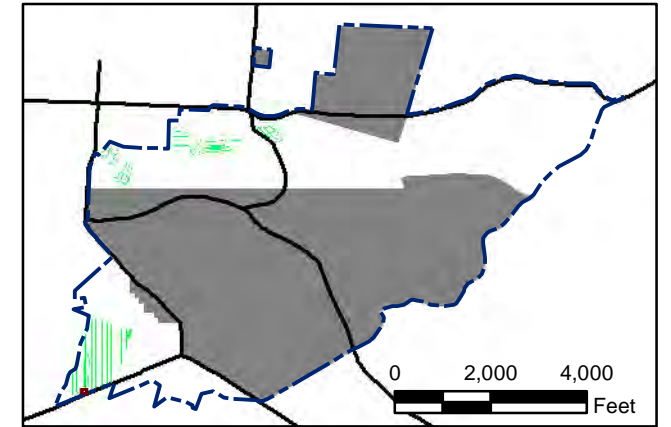
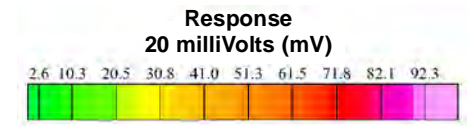
**Map F2B - 10**

T:\Projects\Parker Flats\PF\_TIP\PF\_TIP\_Mapbooks\2012\_06\_18\_PF\_20mV\_QC-2\_DGM\_Mpbk.mxd - 5/29/2013 @ 11:46:18 PM




## Legend Grid C2B6E2

- 2519 ● Target Location
- ▬▬▬ Parker Flats Munitions Response Area
- ▬ Major Road
- Phase I Removal Action Area Completed by Army



State Plane California IV, NAD 1983 (U.S. Survey Foot)

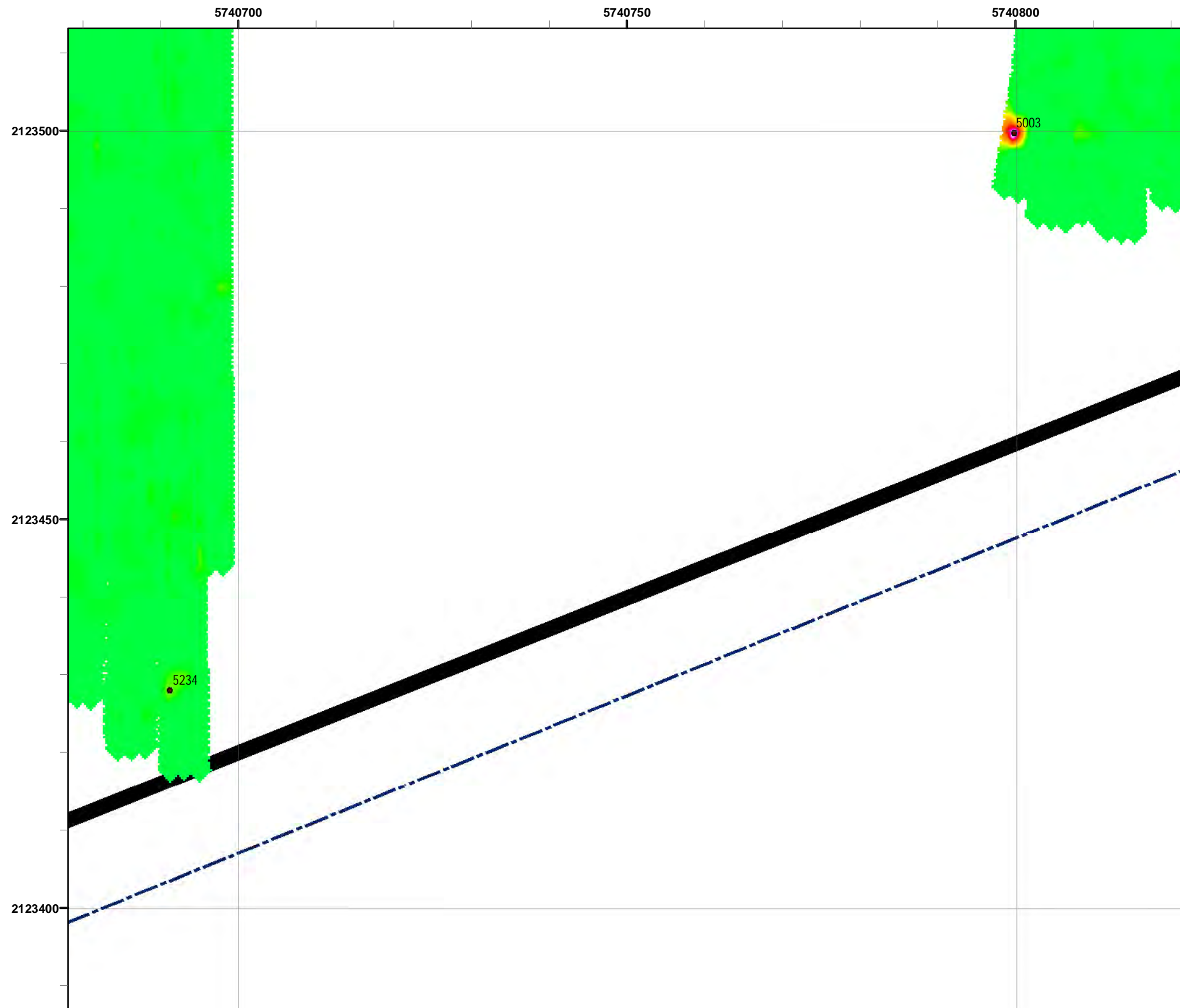


### Parker Flats MRA 20mV QC-2 DGM Surveys Mapbook

FORA ESCA RP  
Monterey County, California



T:\Projects\Parker Flats\PF\_TIP\PF\_TIP\_Mapbooks\2012\_06\_18\_PF\_20mV\_QC-2\_DGM\_Mpbk.mxd - 5/29/2013 @ 11:46:18 PM



### Legend

2519 ● Target Location

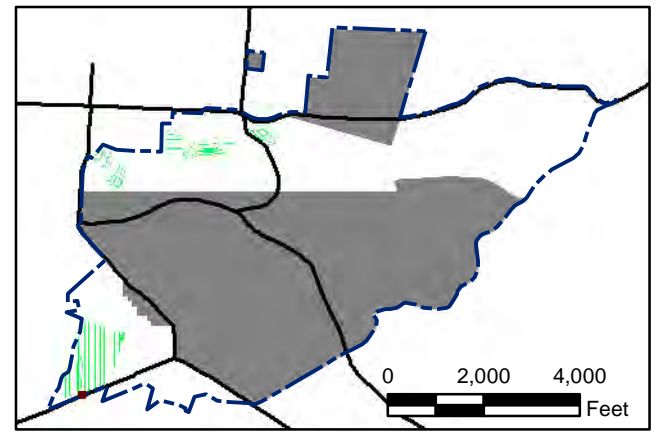
▬▬▬ Parker Flats Munitions Response Area

▬ Major Road

■ Phase I Removal Action Area Completed by Army

**Response**  
20 milliVolts (mV)

2.6 10.3 20.5 30.8 41.0 51.3 61.5 71.8 82.1 92.3



State Plane California IV, NAD 1983 (U.S. Survey Foot)

0 15 30 Feet

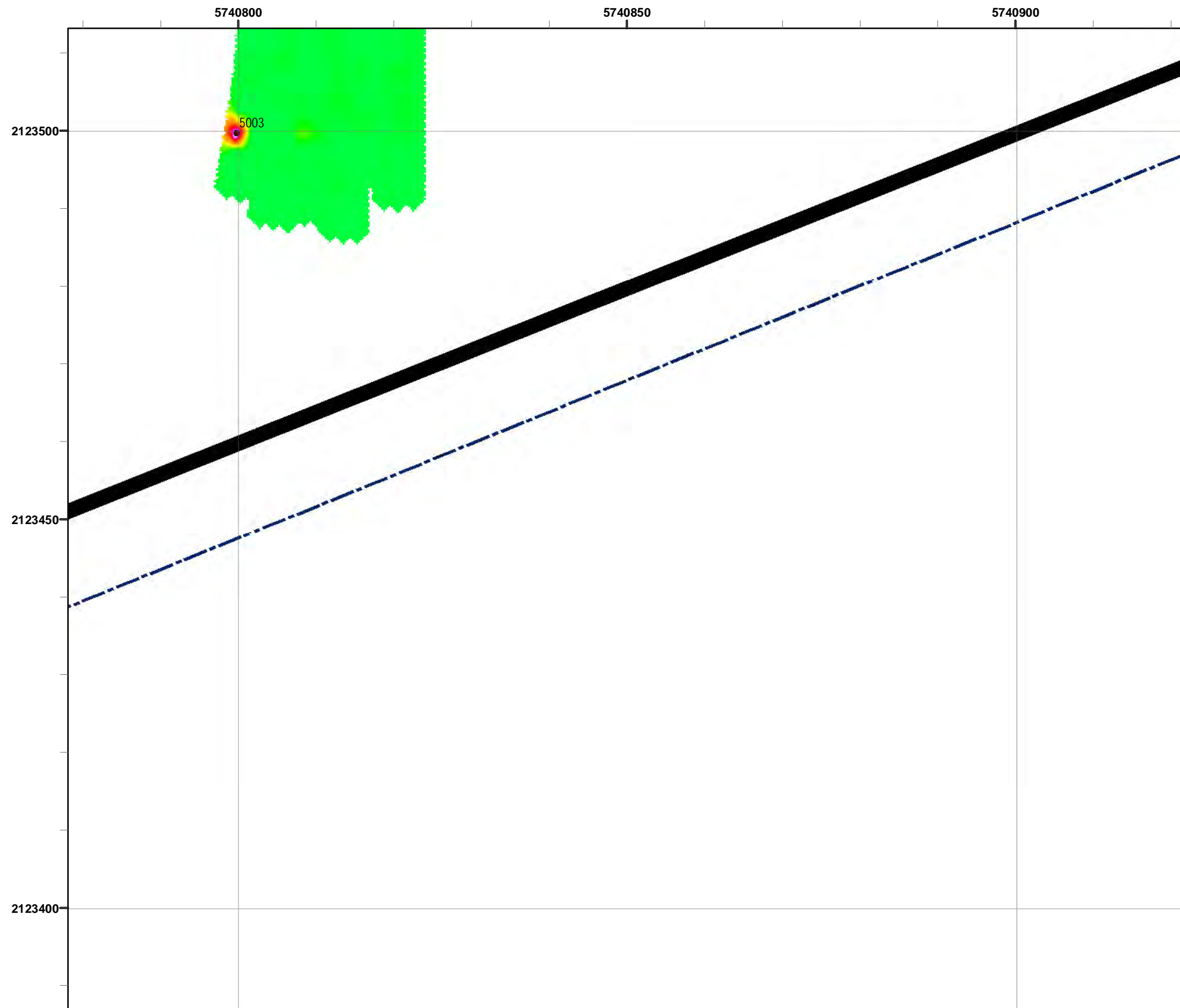


**Parker Flats MRA**  
**20mV QC-2 DGM Surveys**  
**Mapbook**

FORA ESCA RP  
Monterey County, California

**Map F2B - 12**

T:\Projects\Parker Flats\PF\_TIP\PF\_TIP\_Mapbooks\2012\_06\_18\_PF\_20mV\_QC-2\_DGM\_Mpbk.mxd - 5/29/2013 @ 11:46:18 PM



### Legend

2519 ● Target Location

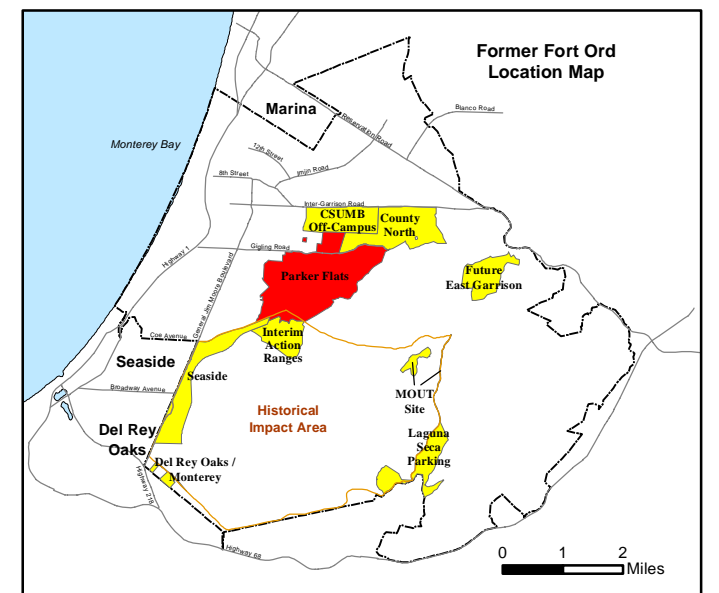
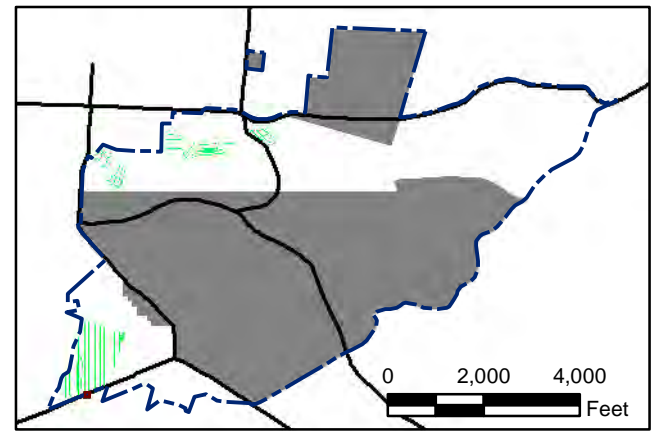
--- Parker Flats Munitions Response Area

— Major Road

■ Phase I Removal Action Area Completed by Army

**Response**  
20 milliVolts (mV)

2.6	10.3	20.5	30.8	41.0	51.3	61.5	71.8	82.1	92.3
-----	------	------	------	------	------	------	------	------	------



State Plane California IV, NAD 1983 (U.S. Survey Foot)

0 15 30 Feet



**Parker Flats MRA**  
**20mV QC-2 DGM Surveys**  
**Mapbook**

FORA ESCA RP  
Monterey County, California

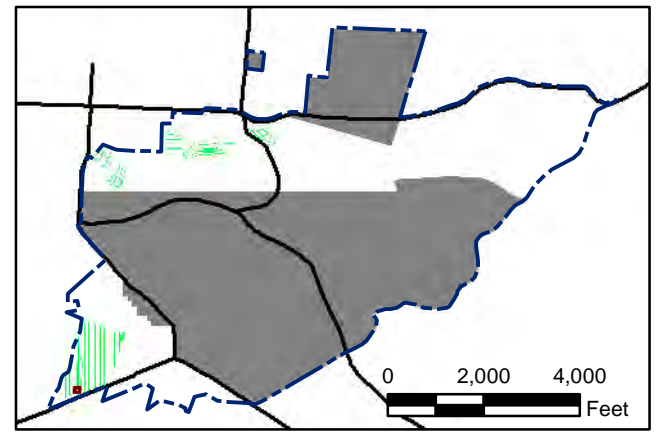
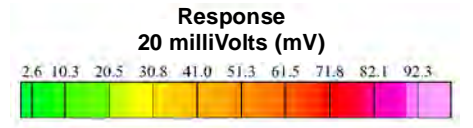
**Map F2B - 13**

T:\Projects\Parker Flats\PF\_TIP\PF\_TIP\_Mapbooks\2012\_06\_18\_PF\_20mV\_QC-2\_DGM\_Mpbk.mxd - 5/29/2013 @ 11:46:18 PM




### Grid C2B6F2

- Legend**
- 2519 Target Location
  - ▬ Parker Flats Munitions Response Area
  - ▬ Major Road
  - Phase I Removal Action Area Completed by Army



State Plane California IV, NAD 1983 (U.S. Survey Foot)




**Parker Flats MRA**  
**20mV QC-2 DGM Surveys**  
**Mapbook**

FORA ESCA RP  
Monterey County, California



T:\Projects\Parker Flats\PF\_TIP\PF\_TIP\_Mapbooks\2012\_06\_18\_PF\_20mV\_QC-2\_DGM\_Mpbk.mxd - 5/29/2013 @ 11:46:18 PM

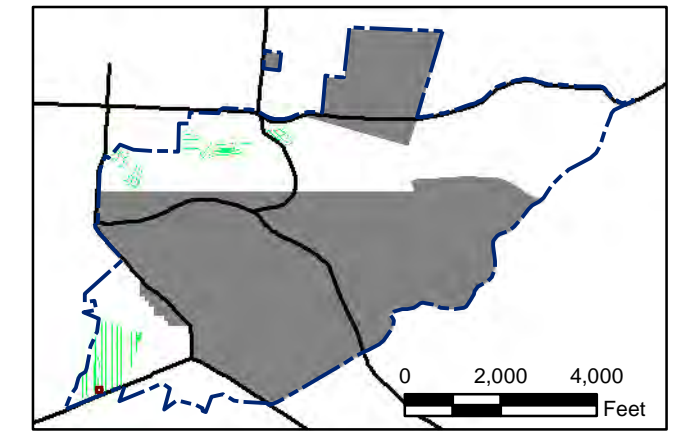


**Legend** **Grid C2B6F3**

- 2519 Target Location
- Parker Flats Munitions Response Area
- Major Road
- Phase I Removal Action Area Completed by Army

**Response**  
20 milliVolts (mV)

2.6 10.3 20.5 30.8 41.0 51.3 61.5 71.8 82.1 92.3



State Plane California IV, NAD 1983 (U.S. Survey Foot)

0 15 30 Feet

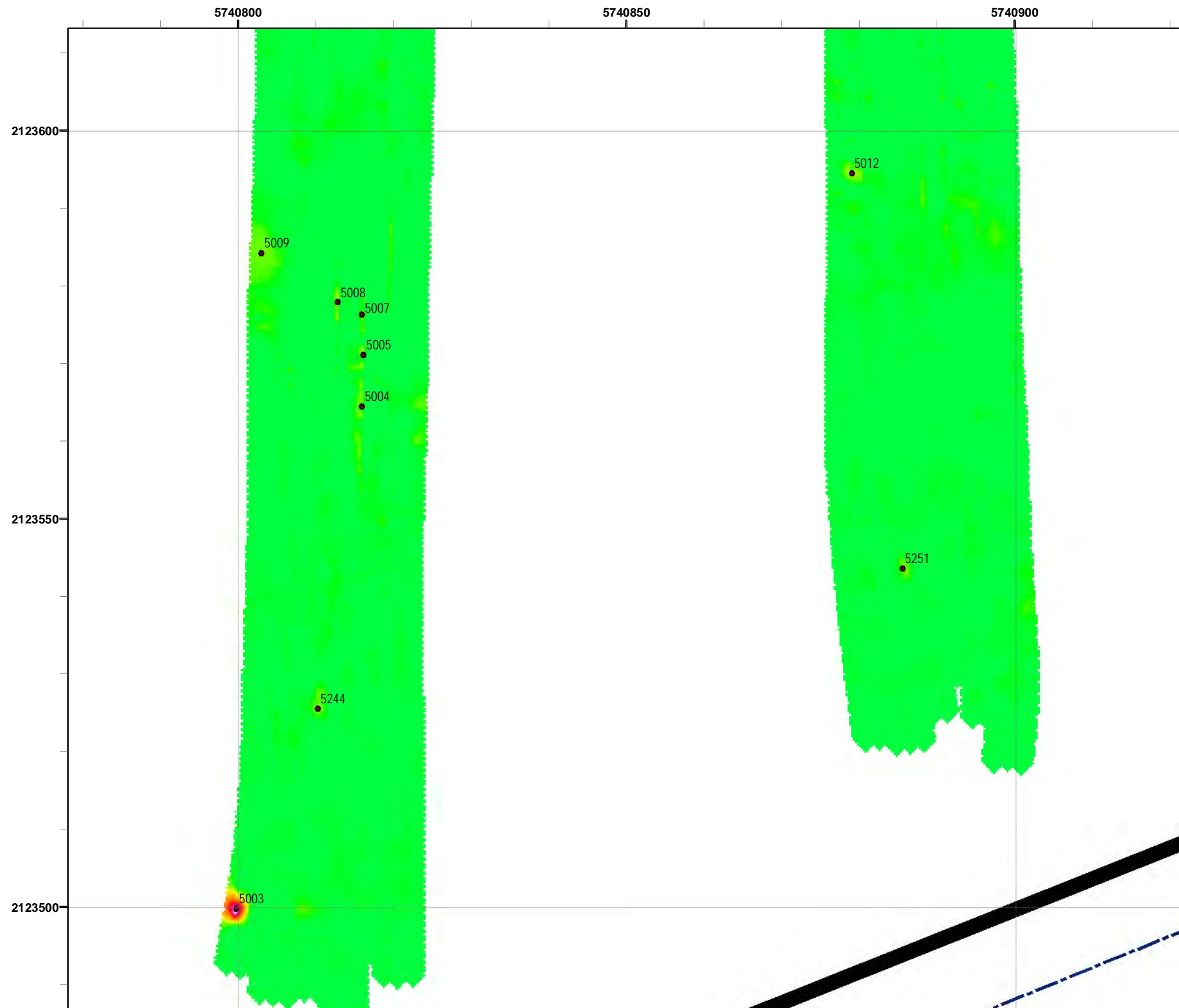


**Parker Flats MRA**  
**20mV QC-2 DGM Surveys**  
**Mapbook**

FORA ESCA RP  
Monterey County, California

**Map F2B - 15**

T:\Projects\Parker Flats\PF\_TIP\PF\_TIP\_Mapbooks\2012\_06\_18\_PF\_20mV\_QC-2\_DGM\_Mpbk.mxd - 5/29/2013 @ 11:46:18 PM

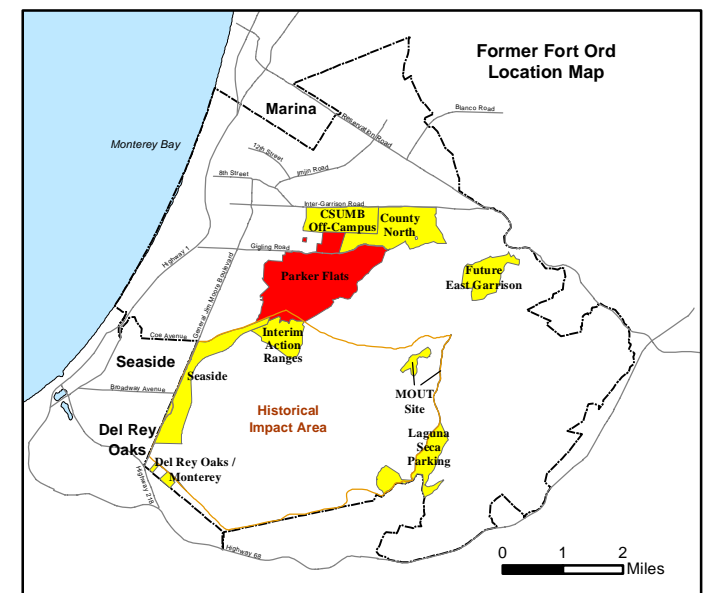
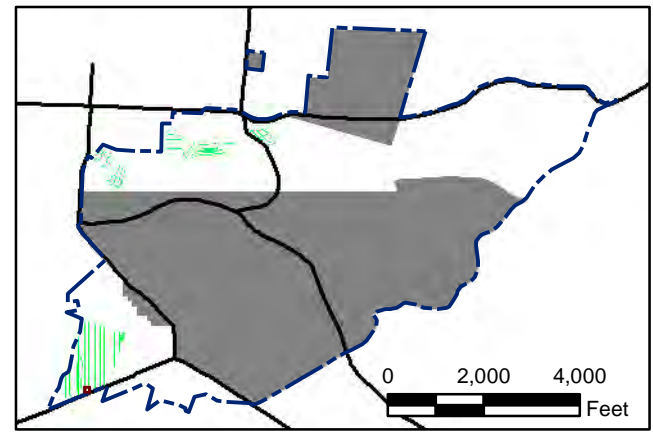


**Legend** **Grid C2B6F4**

- 2519 Target Location
- Parker Flats Munitions Response Area
- Major Road
- Phase I Removal Action Area Completed by Army

**Response**  
20 millivolts (mV)

2.6 10.3 20.5 30.8 41.0 51.3 61.5 71.8 82.1 92.3



State Plane California IV, NAD 1983 (U.S. Survey Foot)

0 15 30 Feet

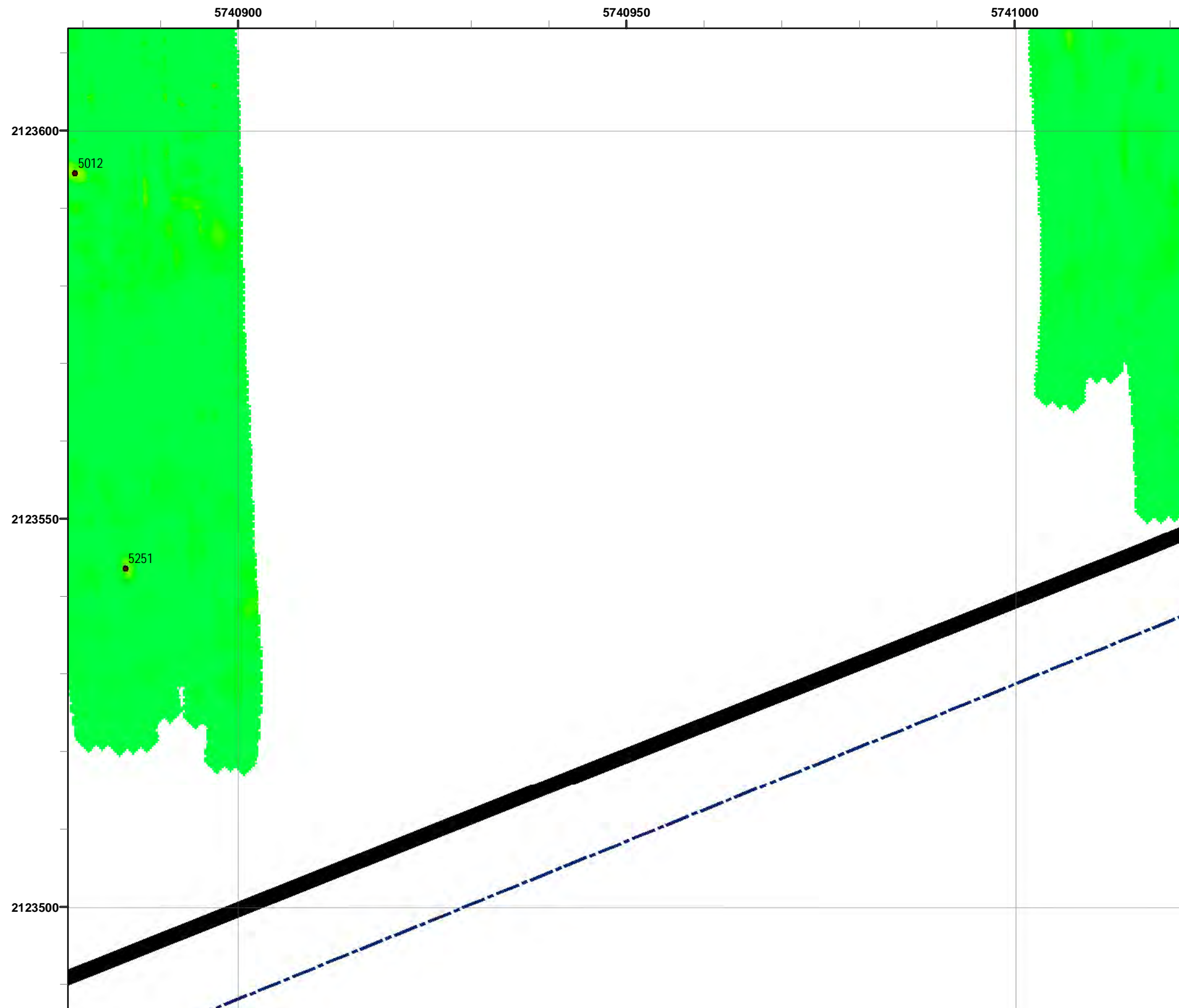


**Parker Flats MRA**  
**20mV QC-2 DGM Surveys**  
**Mapbook**

FORA ESCA RP  
Monterey County, California

**Map F2B - 16**

T:\Projects\Parker Flats\PF\_TIP\PF\_TIP\_Mapbooks\2012\_06\_18\_PF\_20mV\_QC-2\_DGM\_Mpbk.mxd - 5/29/2013 @ 11:46:18 PM

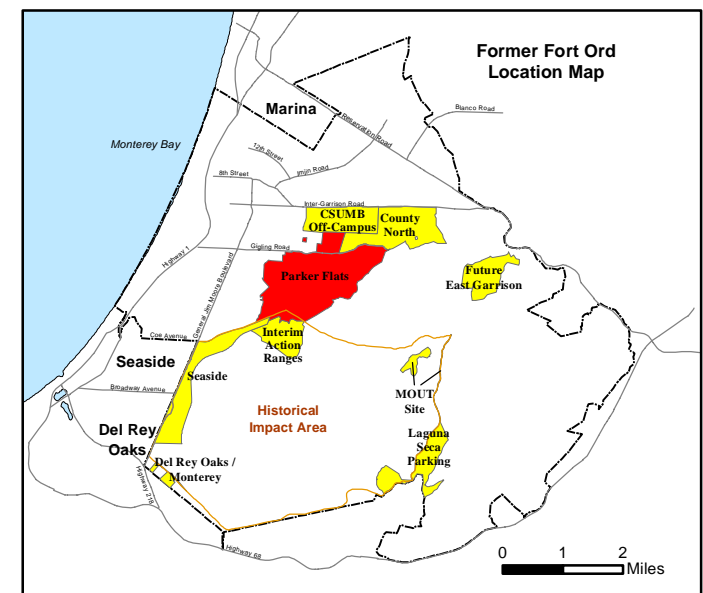
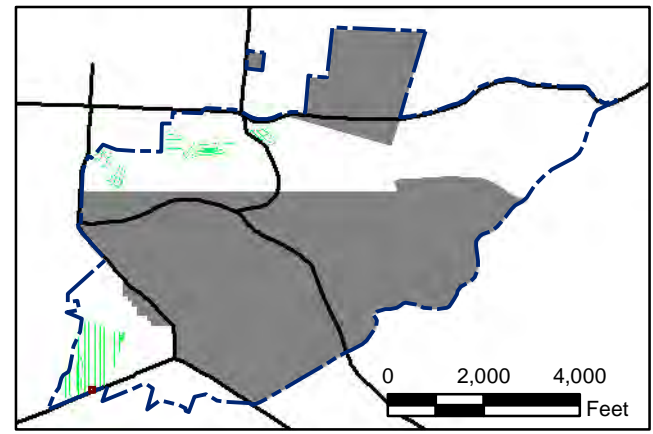


**Legend** **Grid C2B6F5**

- 2519 Target Location
- Parker Flats Munitions Response Area
- Major Road
- Phase I Removal Action Area Completed by Army

**Response**  
20 milliVolts (mV)

2.6 10.3 20.5 30.8 41.0 51.3 61.5 71.8 82.1 92.3



State Plane California IV, NAD 1983 (U.S. Survey Foot)

0 15 30 Feet



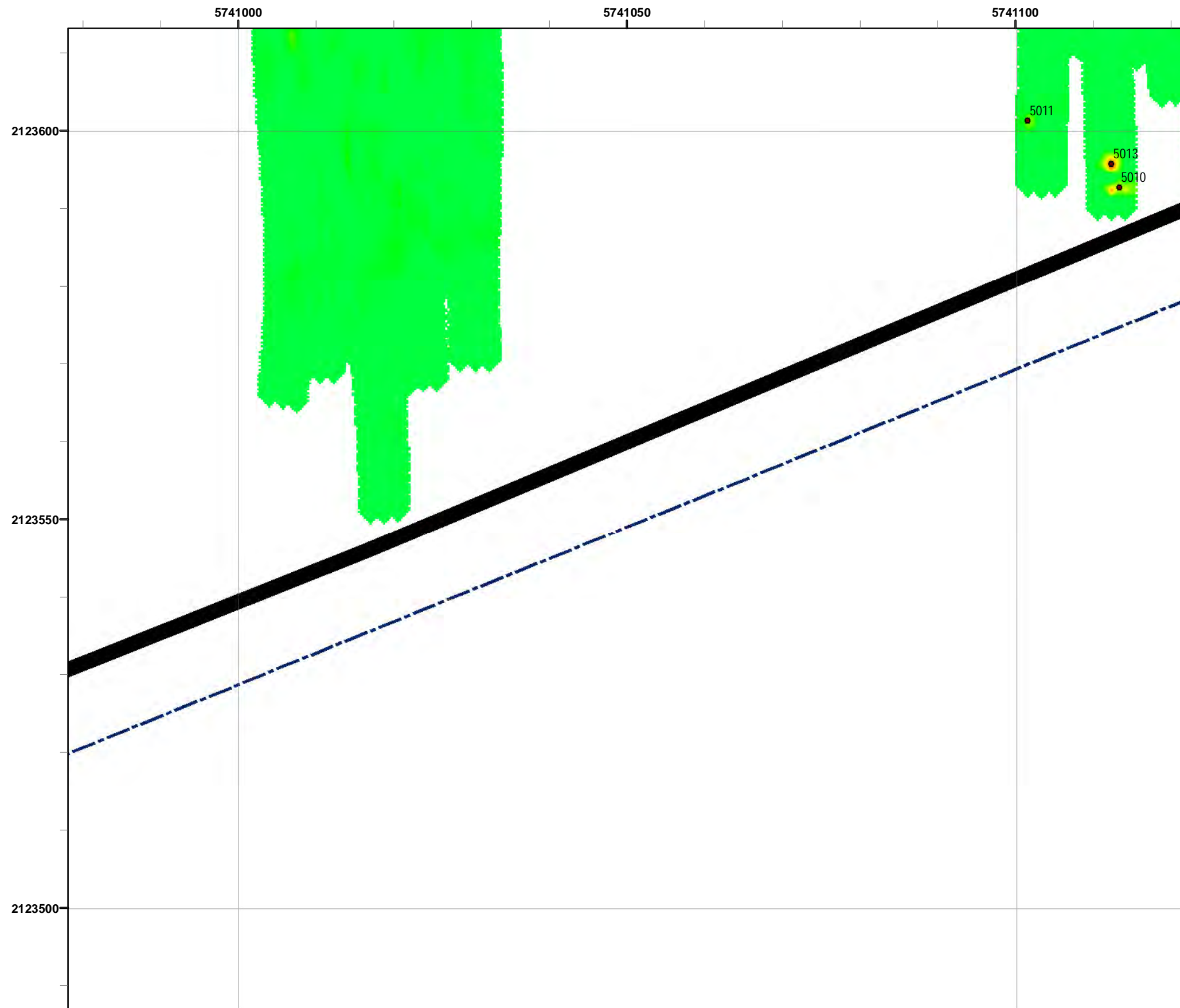
**Parker Flats MRA**  
**20mV QC-2 DGM Surveys**  
**Mapbook**

FORA ESCA RP  
Monterey County, California

**Map F2B - 17**



T:\Projects\Parker Flats\PF\_TIP\PF\_TIP\_Mapbooks\2012\_06\_18\_PF\_20mV\_QC-2\_DGM\_Mpbk.mxd - 5/29/2013 @ 11:46:18 PM

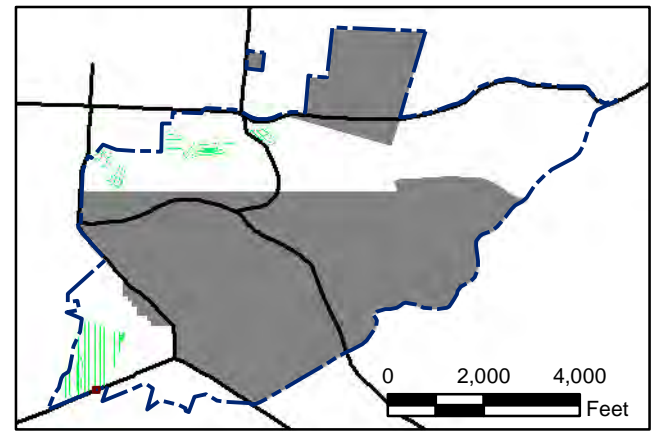


**Legend** **Grid C2B6F6**

- 2519 Target Location
- Parker Flats Munitions Response Area
- Major Road
- Phase I Removal Action Area Completed by Army

**Response**  
20 milliVolts (mV)

2.6 10.3 20.5 30.8 41.0 51.3 61.5 71.8 82.1 92.3



State Plane California IV, NAD 1983 (U.S. Survey Foot)

0 15 30 Feet




**Parker Flats MRA**  
**20mV QC-2 DGM Surveys**  
**Mapbook**

FORA ESCA RP  
Monterey County, California

**Map F2B - 18**

T:\Projects\Parker Flats\PF\_TIP\PF\_TIP\_Mapbooks\2012\_06\_18\_PF\_20mV\_QC-2\_DGM\_Mpbk.mxd - 5/29/2013 @ 11:46:18 PM



### Legend

2519 ● Target Location

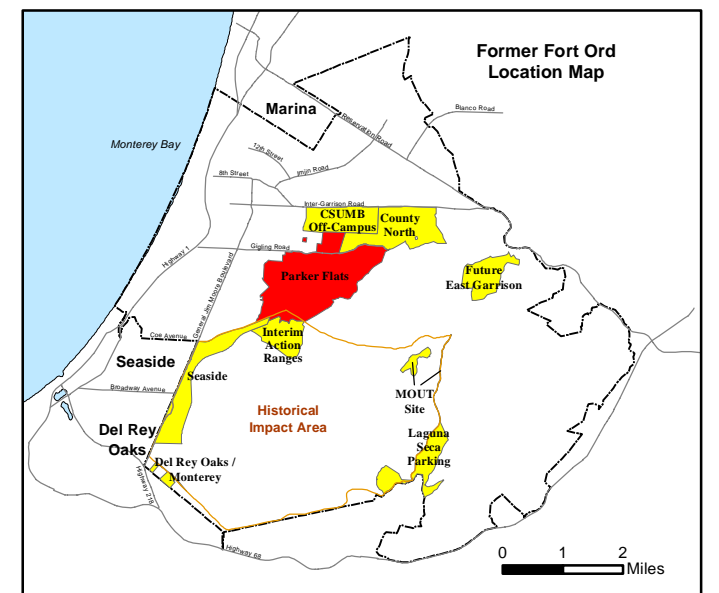
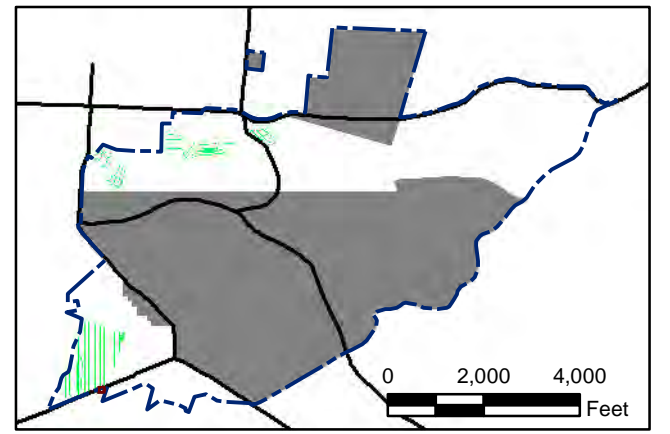
▬▬▬ Parker Flats Munitions Response Area

▬ Major Road

■ Phase I Removal Action Area Completed by Army

**Response**  
20 milliVolts (mV)

2.6	10.3	20.5	30.8	41.0	51.3	61.5	71.8	82.1	92.3
-----	------	------	------	------	------	------	------	------	------



State Plane California IV, NAD 1983 (U.S. Survey Foot)

0 15 30 Feet

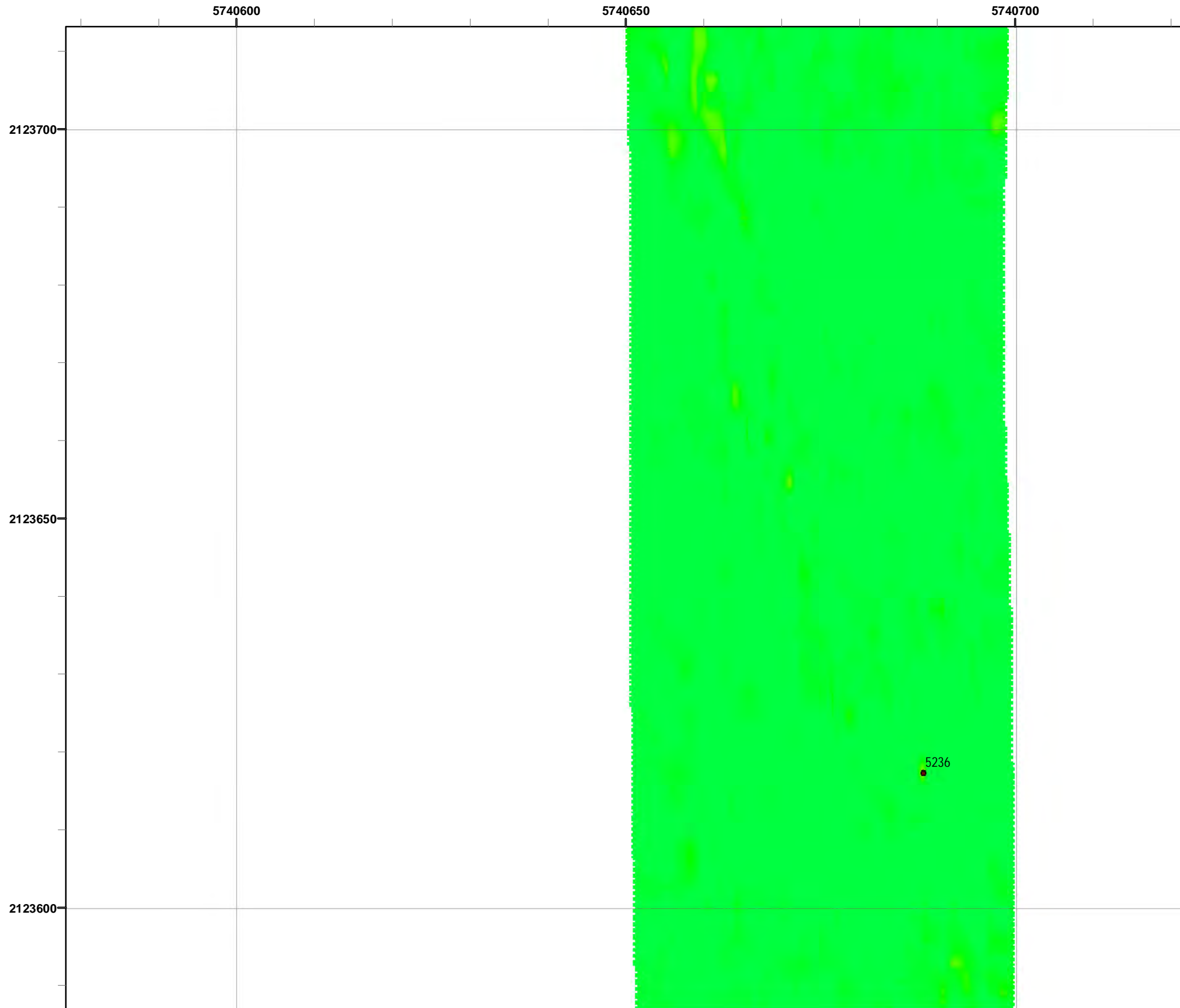


**Parker Flats MRA**  
**20mV QC-2 DGM Surveys**  
**Mapbook**

FORA ESCA RP  
Monterey County, California

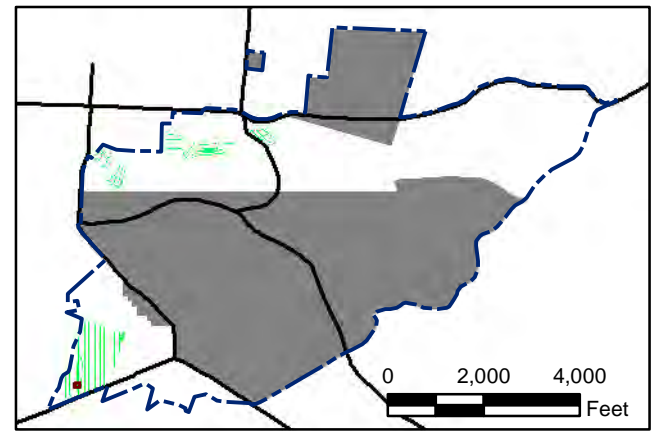
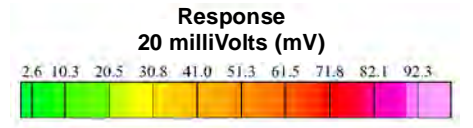
**Map F2B - 19**

T:\Projects\Parker Flats\PF\_TIP\PF\_TIP\_Mapbooks\2012\_06\_18\_PF\_20mV\_QC-2\_DGM\_Mpbk.mxd - 5/29/2013 @ 11:46:18 PM



## Grid C2B6G2

- Legend**
- 2519 ● Target Location
  - ▬▬▬ Parker Flats Munitions Response Area
  - ▬ Major Road
  - Phase I Removal Action Area Completed by Army



State Plane California IV, NAD 1983 (U.S. Survey Foot)



**Parker Flats MRA**  
**20mV QC-2 DGM Surveys**  
**Mapbook**

FORA ESCA RP  
Monterey County, California

**Map F2B - 20**

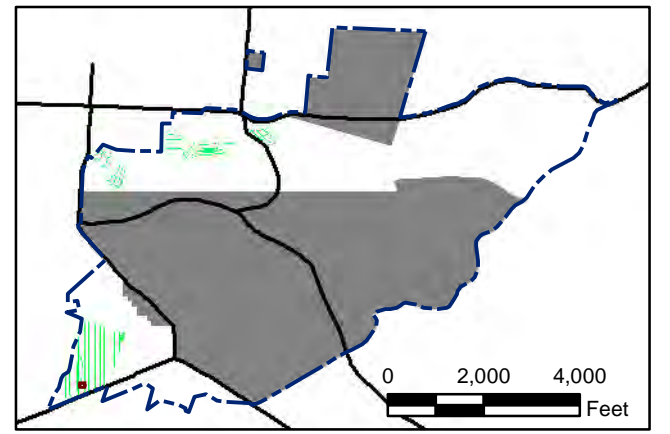
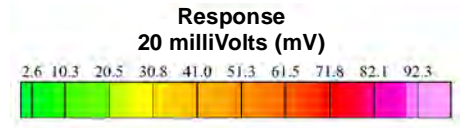


T:\Projects\Parker Flats\PF\_TIP\PF\_TIP\_Mapbooks\2012\_06\_18\_PF\_20mV\_QC-2\_DGM\_Mpbk.mxd - 5/29/2013 @ 11:46:18 PM



**Grid C2B6G3**

- Legend**
- 2519 Target Location
  - ▬ Parker Flats Munitions Response Area
  - ▬ Major Road
  - Phase I Removal Action Area Completed by Army



State Plane California IV, NAD 1983 (U.S. Survey Foot)




**Parker Flats MRA**  
**20mV QC-2 DGM Surveys**  
**Mapbook**

FORA ESCA RP  
Monterey County, California

**Map F2B - 21**

T:\Projects\Parker Flats\PF\_TIP\PF\_TIP\_Mapbooks\2012\_06\_18\_Pf\_20mV\_QC-2\_DGM\_Mpbk.mxd - 5/29/2013 @ 11:46:18 PM



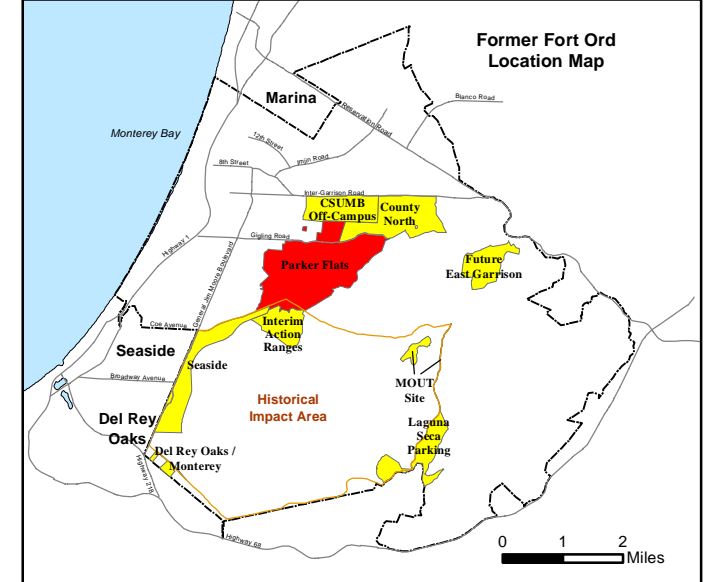
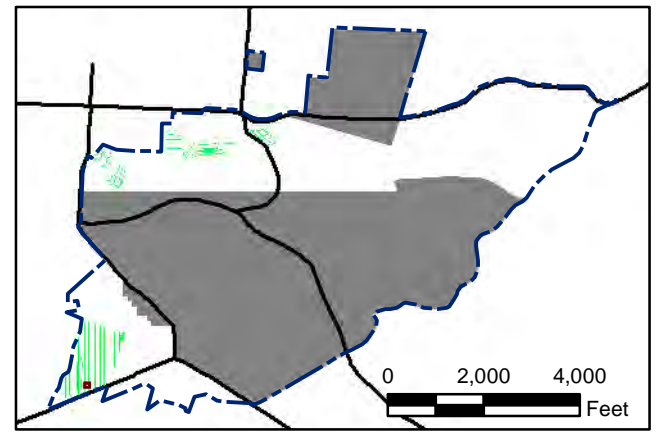
### Legend

**Grid C2B6G4**

- 2519 Target Location
- ▬ Parker Flats Munitions Response Area
- ▬ Major Road
- Phase I Removal Action Area Completed by Army

**Response**  
20 milliVolts (mV)

2.6 10.3 20.5 30.8 41.0 51.3 61.5 71.8 82.1 92.3



State Plane California IV, NAD 1983 (U.S. Survey Foot)

0 15 30 Feet




**Parker Flats MRA**  
**20mV QC-2 DGM Surveys**  
**Mapbook**

FORA ESCA RP  
Monterey County, California

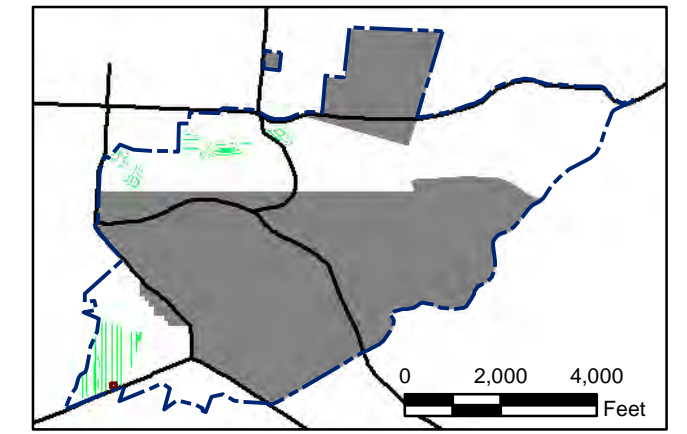
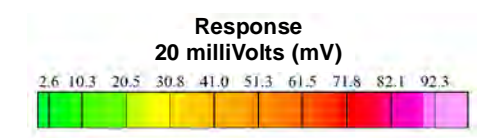
**Map F2B - 22**

T:\Projects\Parker Flats\PF\_TIP\PF\_TIP\_Mapbooks\2012\_06\_18\_PF\_20mV\_QC-2\_DGM\_Mpbk.mxd - 5/29/2013 @ 11:46:18 PM



## Legend Grid C2B6G6

- 2519 Target Location
- Parker Flats Munitions Response Area
- Major Road
- Phase I Removal Action Area Completed by Army



State Plane California IV, NAD 1983 (U.S. Survey Foot)



**Parker Flats MRA**  
**20mV QC-2 DGM Surveys**  
**Mapbook**


FORA ESCA RP  
Monterey County, California

---

**Map F2B - 23**



T:\Projects\Parker Flats\PF\_TIP\PF\_TIP\_Mapbooks\2012\_06\_18\_Pf\_20mV\_QC-2\_DGM\_Mpbk.mxd - 5/29/2013 @ 11:46:18 PM

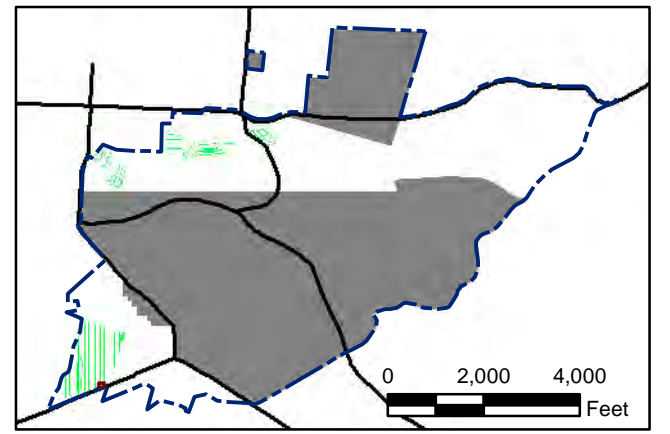


**Legend** **Grid C2B6G7**

- 2519 Target Location
- Parker Flats Munitions Response Area
- Major Road
- Phase I Removal Action Area Completed by Army

**Response**  
20 milliVolts (mV)

2.6 10.3 20.5 30.8 41.0 51.3 61.5 71.8 82.1 92.3



State Plane California IV, NAD 1983 (U.S. Survey Foot)

0 15 30 Feet



**Parker Flats MRA**  
**20mV QC-2 DGM Surveys**  
**Mapbook**

FORA ESCA RP  
Monterey County, California

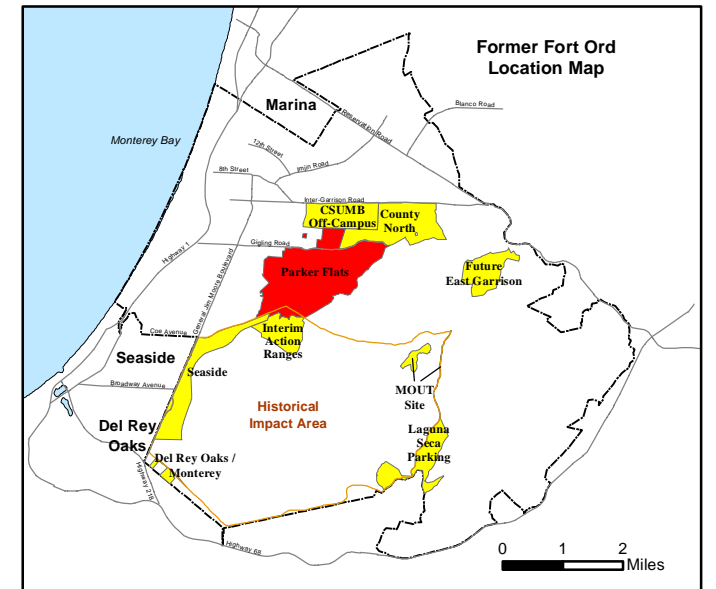
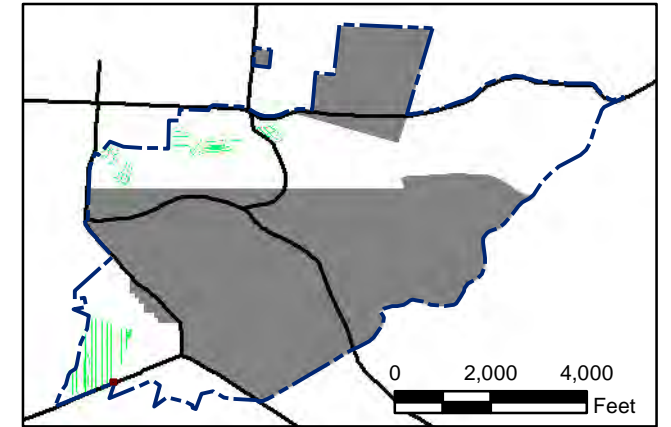
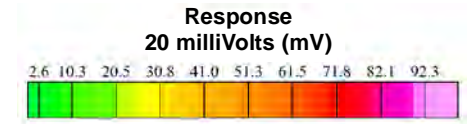
**Map F2B - 24**

T:\Projects\Parker Flats\PF\_TIP\PF\_TIP\_Mapbooks\2012\_06\_18\_PF\_20mV\_QC-2\_DGM\_Mpbk.mxd - 5/29/2013 @ 11:46:18 PM



## Legend Grid C2B6G8

- 2519 ● Target Location
- Parker Flats Munitions Response Area
- Major Road
- Phase I Removal Action Area Completed by Army



State Plane California IV, NAD 1983 (U.S. Survey Foot)

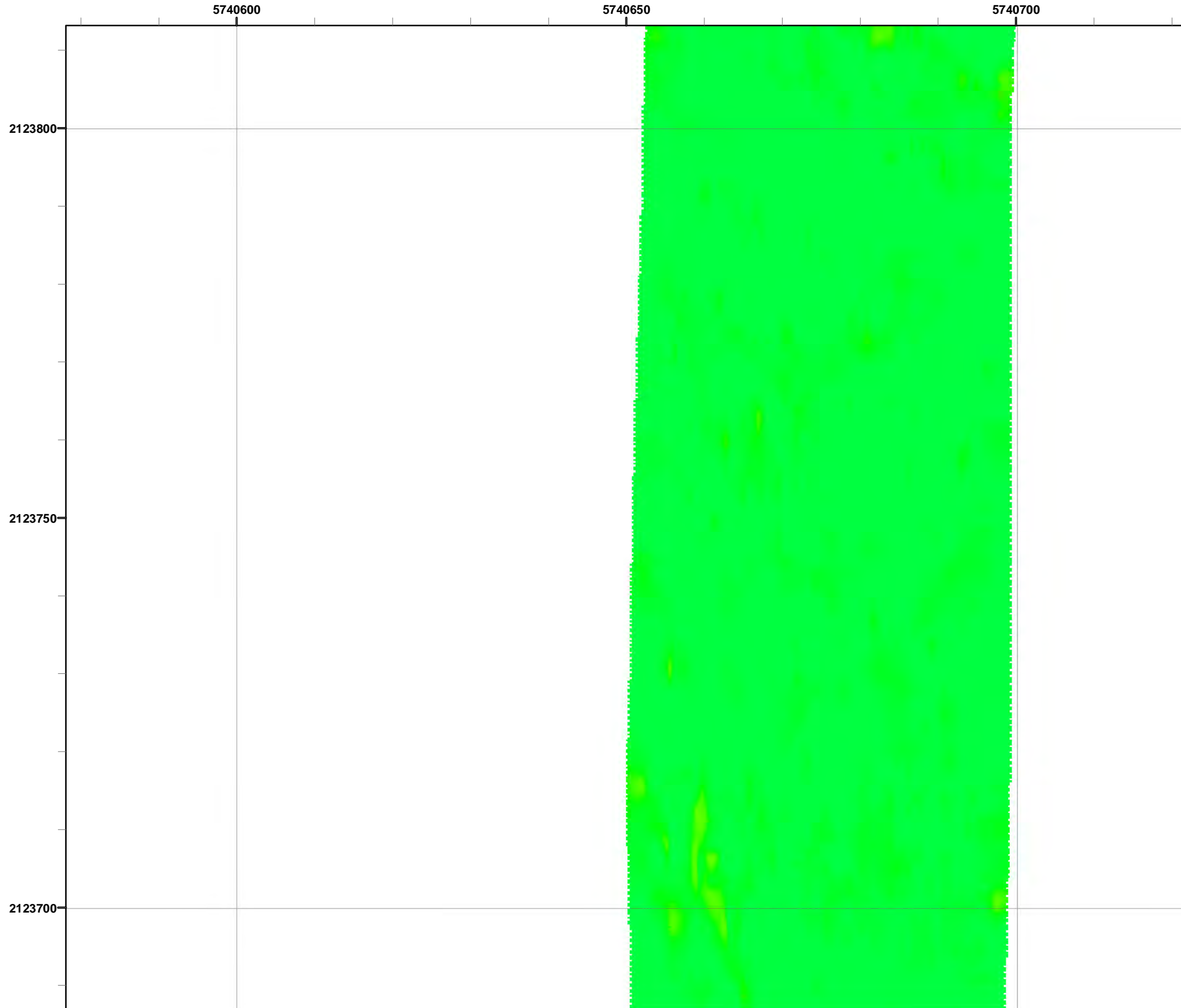


**Parker Flats MRA**  
**20mV QC-2 DGM Surveys**  
**Mapbook**

FORA ESCA RP  
Monterey County, California

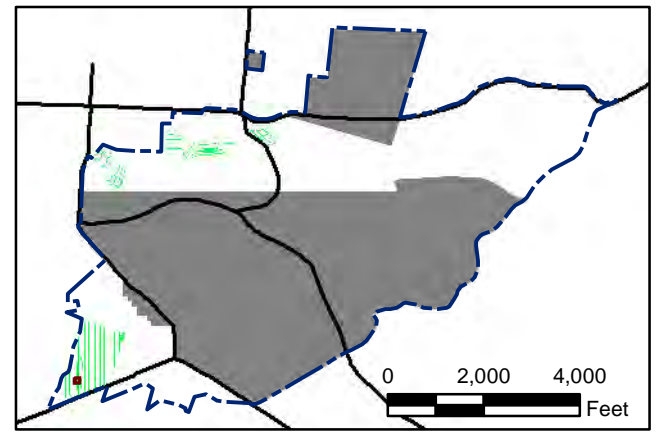
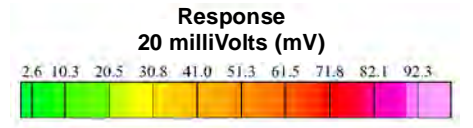
**Map F2B - 25**

T:\Projects\Parker Flats\PF\_TIP\PF\_TIP\_Mapbooks\2012\_06\_18\_PF\_20mV\_QC-2\_DGM\_Mpbk.mxd - 5/29/2013 @ 11:46:18 PM



# Grid C2B6H2

- Legend**
- 2519 Target Location
  - ▬ Parker Flats Munitions Response Area
  - ▬ Major Road
  - Phase I Removal Action Area Completed by Army



State Plane California IV, NAD 1983 (U.S. Survey Foot)




**Parker Flats MRA**  
**20mV QC-2 DGM Surveys**  
**Mapbook**

FORA ESCA RP  
Monterey County, California

**Map F2B - 26**



T:\Projects\Parker Flats\PF\_TIP\PF\_TIP\_Mapbooks\2012\_06\_18\_Pf\_20mV\_QC-2\_DGM\_Mpbk.mxd - 5/29/2013 @ 11:46:18 PM

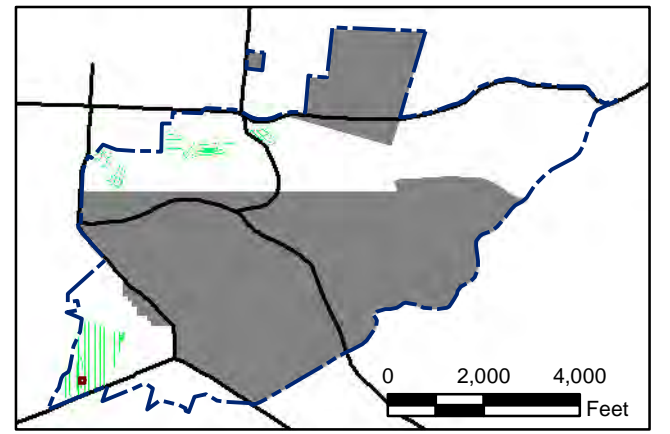


**Legend** **Grid C2B6H3**

- 2519 Target Location
- ▬ Parker Flats Munitions Response Area
- ▬ Major Road
- Phase I Removal Action Area Completed by Army

**Response**  
20 milliVolts (mV)

2.6	10.3	20.5	30.8	41.0	51.3	61.5	71.8	82.1	92.3
-----	------	------	------	------	------	------	------	------	------



State Plane California IV, NAD 1983 (U.S. Survey Foot)

0 15 30 Feet




**Parker Flats MRA**  
**20mV QC-2 DGM Surveys**  
**Mapbook**

FORA ESCA RP  
Monterey County, California

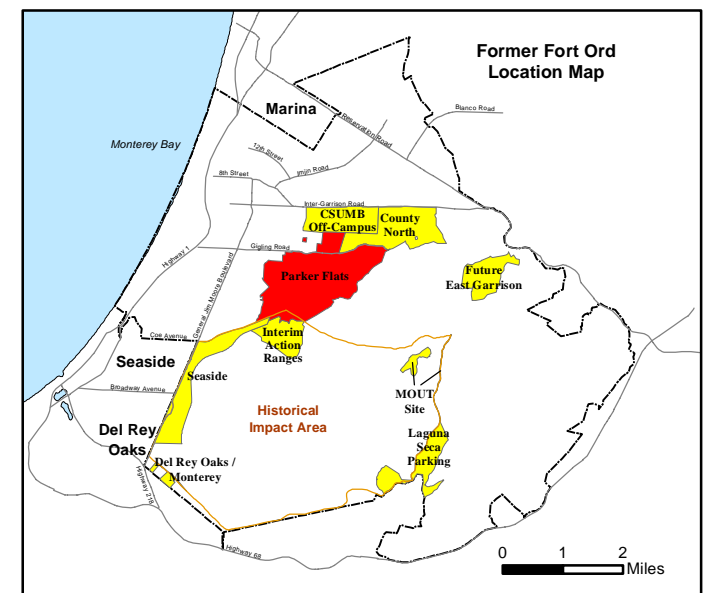
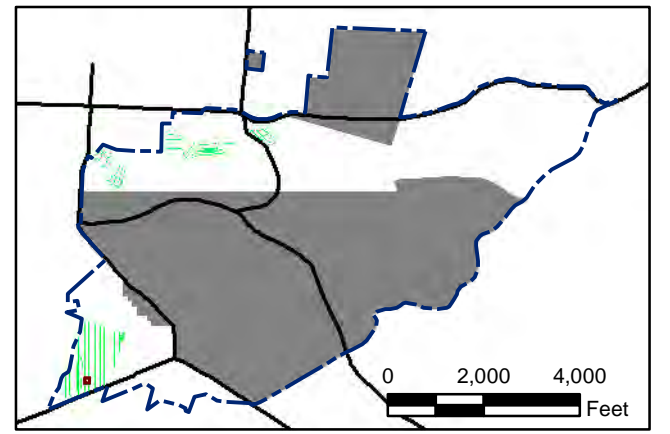
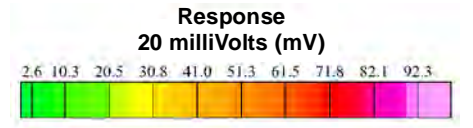
**Map F2B - 27**

T:\Projects\Parker Flats\PF\_TIP\PF\_TIP\_Mapbooks\2012\_06\_18\_PF\_20mV\_QC-2\_DGM\_Mpbk.mxd - 5/29/2013 @ 11:46:18 PM




**Grid C2B6H4**

- Legend**
- 2519 Target Location
  - ▬ Parker Flats Munitions Response Area
  - ▬ Major Road
  - Phase I Removal Action Area Completed by Army



State Plane California IV, NAD 1983 (U.S. Survey Foot)

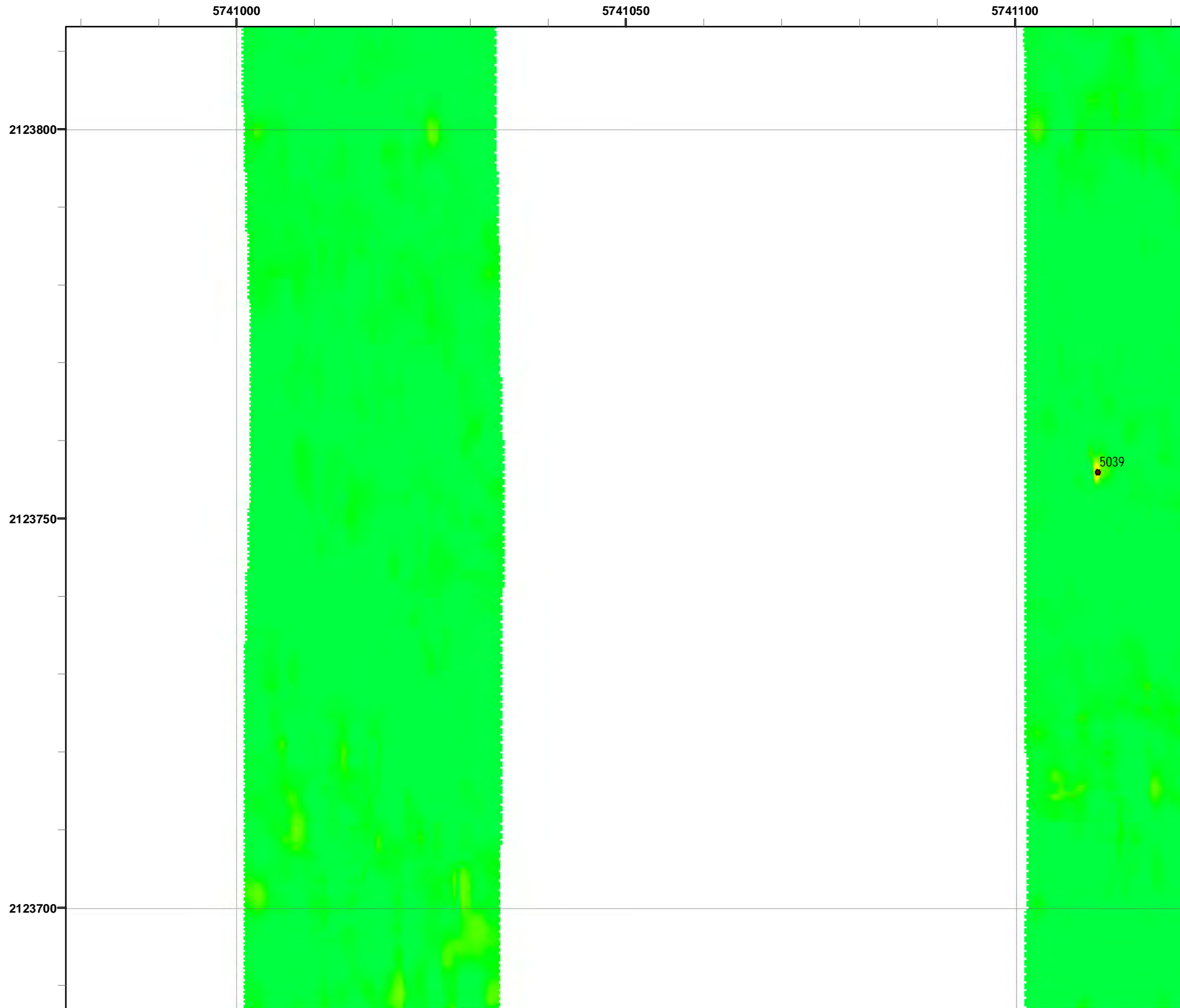


**Parker Flats MRA**  
**20mV QC-2 DGM Surveys**  
**Mapbook**

FORA ESCA RP  
Monterey County, California

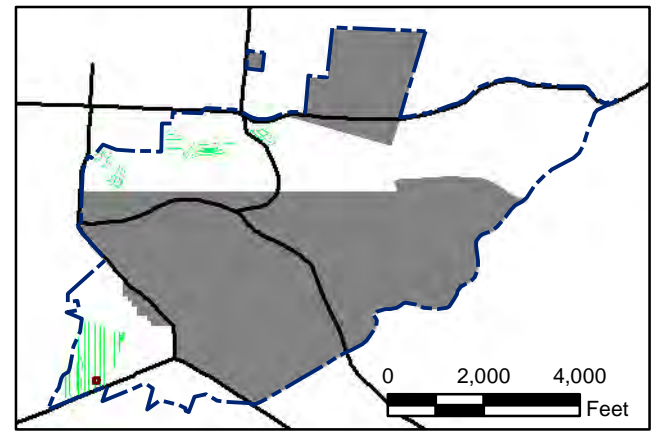
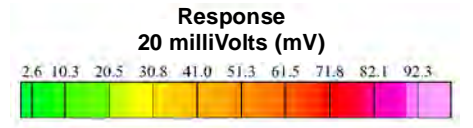
**Map F2B - 28**

T:\Projects\Parker Flats\PF\_TIP\PF\_TIP\_Mapbooks\2012\_06\_18\_Pf\_20mV\_QC-2\_DGM\_Mpbk.mxd - 5/29/2013 @ 11:46:18 PM



**Grid C2B6H6**

- Legend**
- 2519 Target Location
  - ▬ Parker Flats Munitions Response Area
  - ▬ Major Road
  - Phase I Removal Action Area Completed by Army



State Plane California IV, NAD 1983 (U.S. Survey Foot)




**Parker Flats MRA**  
**20mV QC-2 DGM Surveys**  
**Mapbook**

FORA ESCA RP  
Monterey County, California

**Map F2B - 29**



T:\Projects\Parker Flats\PF\_TIP\PF\_TIP\_Mapbooks\2012\_06\_18\_PF\_20mV\_QC-2\_DGM\_Mpbk.mxd - 5/29/2013 @ 11:46:18 PM

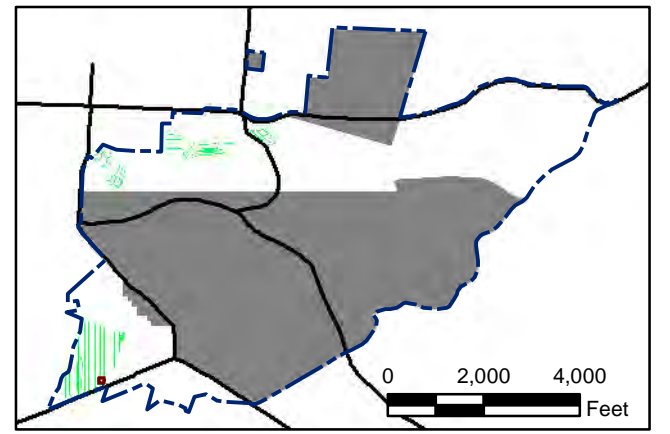


### Legend

- 2519 ● Target Location
- ▬ Parker Flats Munitions Response Area
- ▬ Major Road
- Phase I Removal Action Area Completed by Army

**Response**  
20 milliVolts (mV)

2.6	10.3	20.5	30.8	41.0	51.3	61.5	71.8	82.1	92.3
-----	------	------	------	------	------	------	------	------	------



State Plane California IV, NAD 1983 (U.S. Survey Foot)

0 15 30 Feet



**Parker Flats MRA**  
**20mV QC-2 DGM Surveys**  
**Mapbook**

FORA ESCA RP  
Monterey County, California

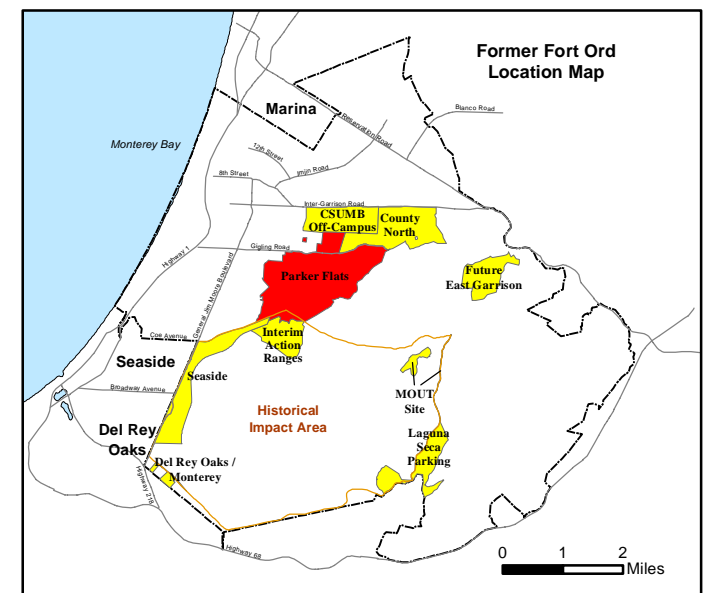
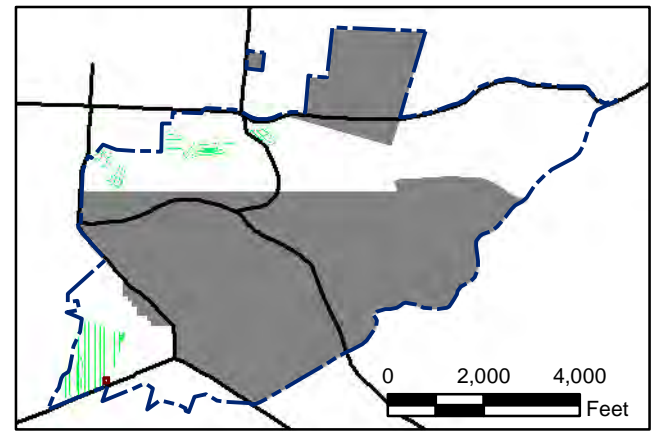
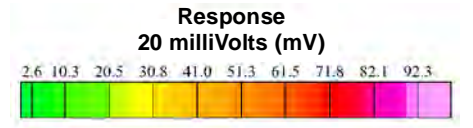
**Map F2B - 30**

T:\Projects\Parker Flats\PF\_TIP\PF\_TIP\_Mapbooks\2012\_06\_18\_PF\_20mV\_QC-2\_DGM\_Mpbk.mxd - 5/29/2013 @ 11:46:18 PM




**Grid C2B6H8**

- Legend**
- 2519 ● Target Location
  - ▬▬▬ Parker Flats Munitions Response Area
  - ▬ Major Road
  - Phase I Removal Action Area Completed by Army



State Plane California IV, NAD 1983 (U.S. Survey Foot)




**Parker Flats MRA**  
**20mV QC-2 DGM Surveys**  
**Mapbook**

FORA ESCA RP  
Monterey County, California

**Map F2B - 31**

T:\Projects\Parker Flats\PF\_TIP\PF\_TIP\_Mapbooks\2012\_06\_18\_PF\_20mV\_QC-2\_DGM\_Mpbk.mxd - 5/29/2013 @ 11:46:18 PM



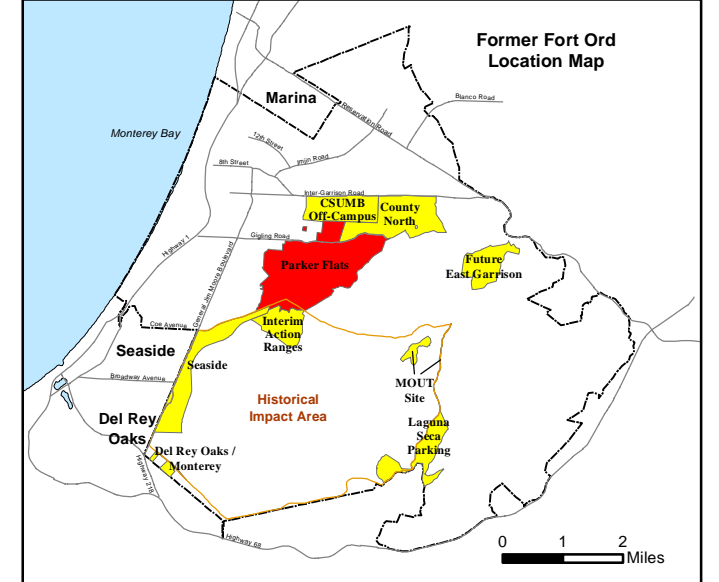
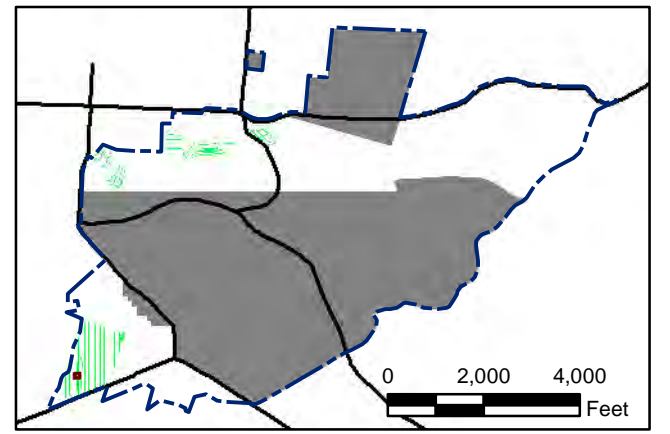
### Legend

**2519**

- Target Location
- ▬ Parker Flats Munitions Response Area
- ▬ Major Road
- Phase I Removal Action Area Completed by Army

**Response**  
20 milliVolts (mV)

2.6 10.3 20.5 30.8 41.0 51.3 61.5 71.8 82.1 92.3



State Plane California IV, NAD 1983 (U.S. Survey Foot)

0 15 30 Feet




**Parker Flats MRA**  
**20mV QC-2 DGM Surveys**  
**Mapbook**

FORA ESCA RP  
Monterey County, California

**Map F2B - 32**



T:\Projects\Parker Flats\PF\_TIP\PF\_TIP\_Mapbooks\2012\_06\_18\_PF\_20mV\_QC-2\_DGM\_Mpbk.mxd - 5/29/2013 @ 11:46:18 PM

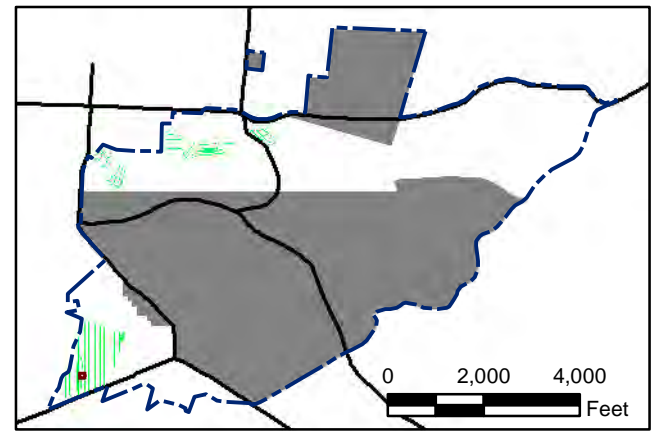


**Legend** **Grid C2B6I3**

- 2519 Target Location
- ▬ Parker Flats Munitions Response Area
- ▬ Major Road
- Phase I Removal Action Area Completed by Army

**Response**  
20 millivolts (mV)

2.6	10.3	20.5	30.8	41.0	51.3	61.5	71.8	82.1	92.3
-----	------	------	------	------	------	------	------	------	------



State Plane California IV, NAD 1983 (U.S. Survey Foot)

0 15 30 Feet




**Parker Flats MRA**  
**20mV QC-2 DGM Surveys**  
**Mapbook**

FORA ESCA RP  
Monterey County, California

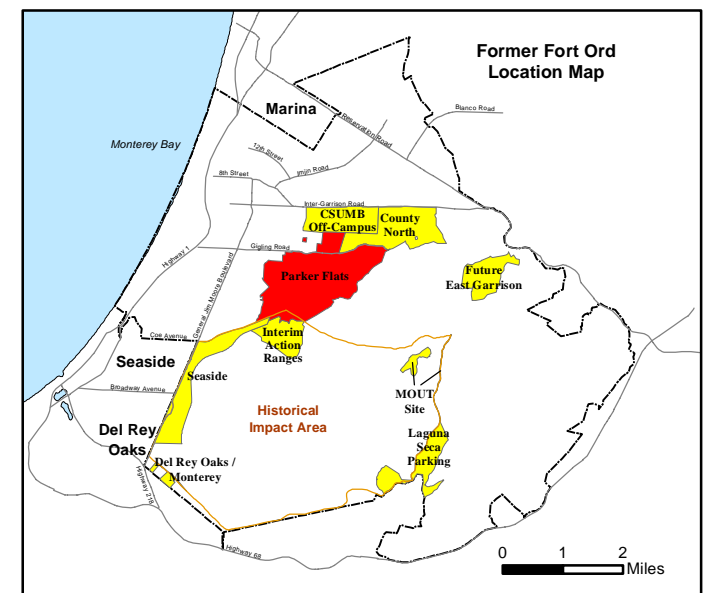
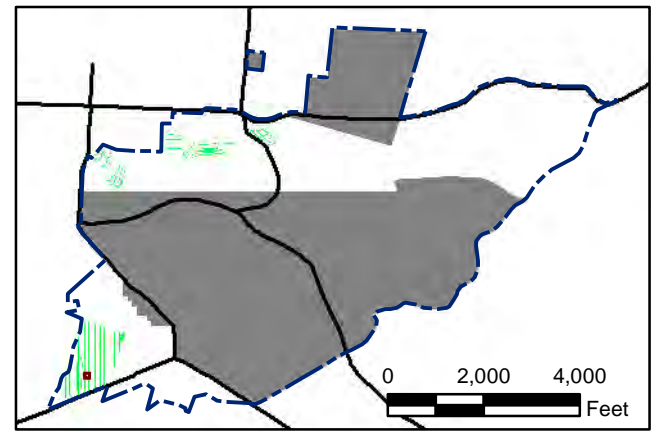
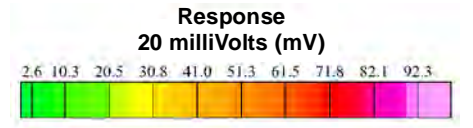
**Map F2B - 33**

T:\Projects\Parker Flats\PF\_TIP\PF\_TIP\_Mapbooks\2012\_06\_18\_PF\_20mV\_QC-2\_DGM\_Mpbk.mxd - 5/29/2013 @ 11:46:18 PM




# Grid C2B6I4

- Legend**
- 2519 Target Location
  - ▬ Parker Flats Munitions Response Area
  - ▬ Major Road
  - Phase I Removal Action Area Completed by Army



State Plane California IV, NAD 1983 (U.S. Survey Foot)




**Parker Flats MRA**  
**20mV QC-2 DGM Surveys**  
**Mapbook**

FORA ESCA RP  
Monterey County, California

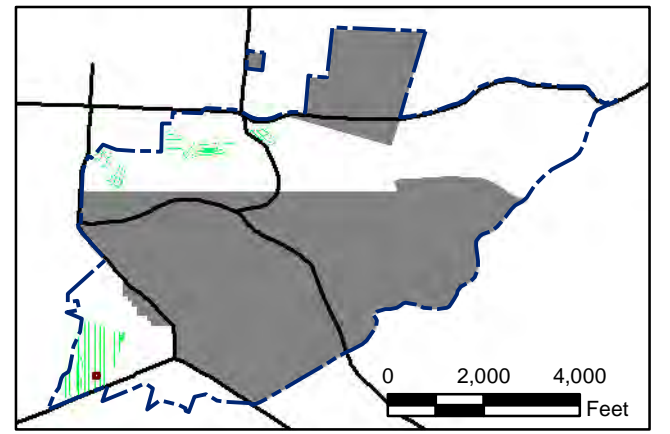
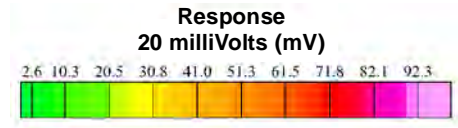
**Map F2B - 34**

T:\Projects\Parker Flats\PF\_TIP\PF\_TIP\_Mapbooks\2012\_06\_18\_Pf\_20mV\_QC-2\_DGM\_Mpbk.mxd - 5/29/2013 @ 11:46:18 PM



# Grid C2B616

- Legend**
- 2519 ● Target Location
  - ▬▬▬ Parker Flats Munitions Response Area
  - ▬ Major Road
  - Phase I Removal Action Area Completed by Army



State Plane California IV, NAD 1983 (U.S. Survey Foot)




**Parker Flats MRA**  
**20mV QC-2 DGM Surveys**  
**Mapbook**

FORA ESCA RP  
Monterey County, California

**Map F2B - 35**

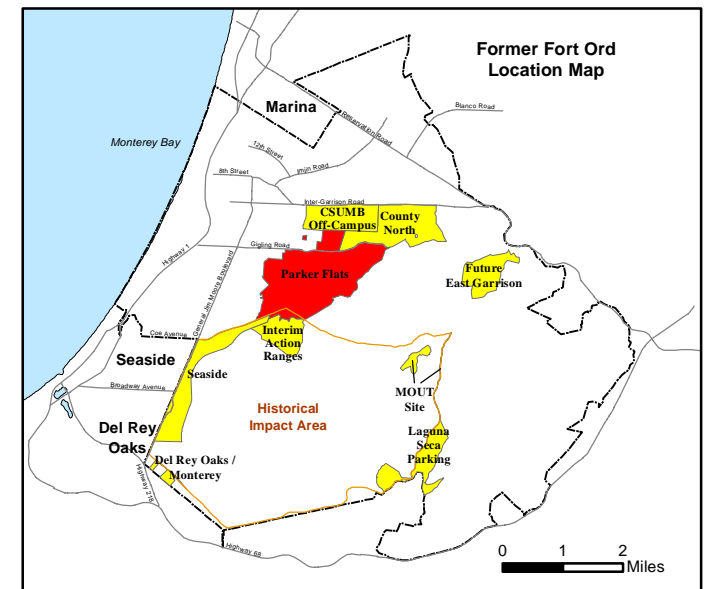
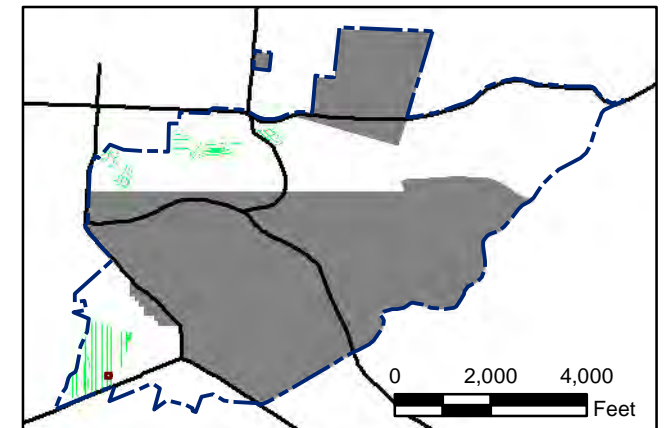
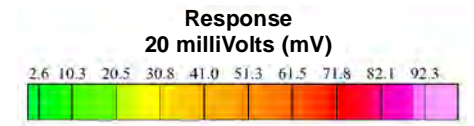


T:\Projects\Parker Flats\PF\_TIP\PF\_TIP\_Mapbooks\2012\_06\_18\_PF\_20mV\_QC-2\_DGM\_Mpbk.mxd - 5/29/2013 @ 11:46:18 PM




**Legend** **Grid C2B617**

- 2519 ● Target Location
- ▬▬▬ Parker Flats Munitions Response Area
- ▬ Major Road
- Phase I Removal Action Area Completed by Army



State Plane California IV, NAD 1983 (U.S. Survey Foot)



**Parker Flats MRA**  
**20mV QC-2 DGM Surveys**  
**Mapbook**

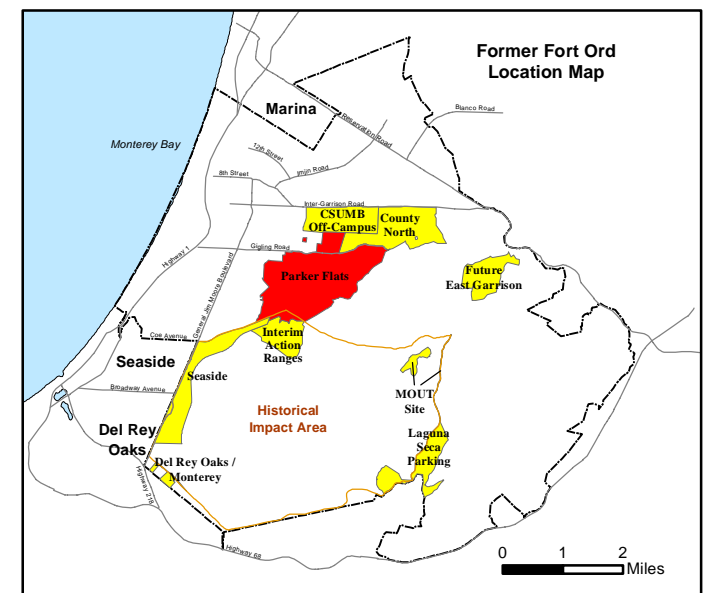
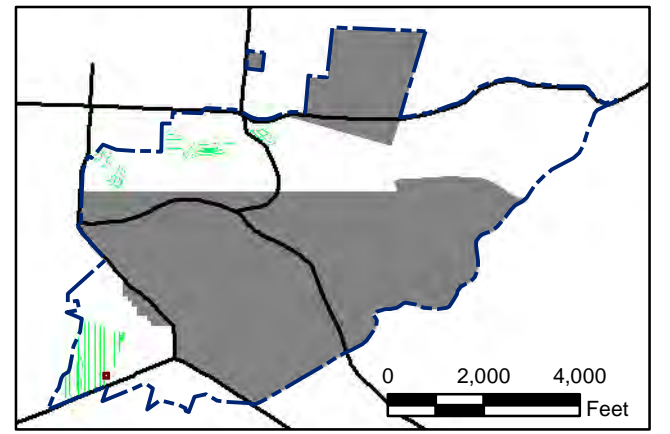
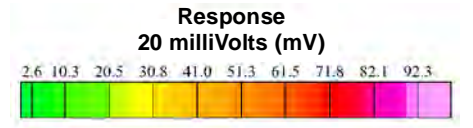
FORA ESCA RP  
Monterey County, California

T:\Projects\Parker Flats\PF\_TIP\PF\_TIP\_Mapbooks\2012\_06\_18\_PF\_20mV\_QC-2\_DGM\_Mpbk.mxd - 5/29/2013 @ 11:46:18 PM



# Grid C2B618

- Legend**
- 2519 ● Target Location
  - ▬ Parker Flats Munitions Response Area
  - ▬ Major Road
  - Phase I Removal Action Area Completed by Army



State Plane California IV, NAD 1983 (U.S. Survey Foot)

0 15 30 Feet




**Parker Flats MRA**  
**20mV QC-2 DGM Surveys**  
**Mapbook**

FORA ESCA RP  
Monterey County, California

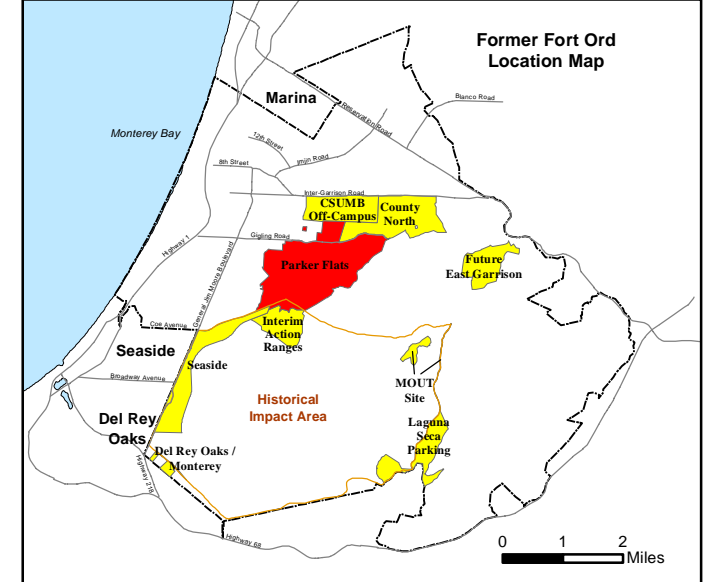
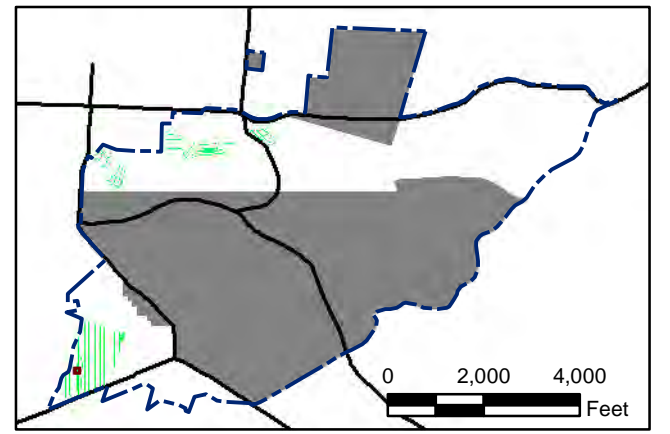
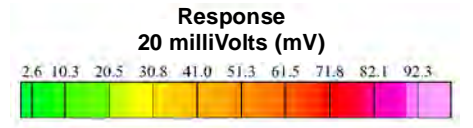
**Map F2B - 37**

T:\Projects\Parker Flats\PF\_TIP\PF\_TIP\_Mapbooks\2012\_06\_18\_PF\_20mV\_QC-2\_DGM\_Mpbk.mxd - 5/29/2013 @ 11:46:18 PM



**Grid C2B6J2**

- Legend**
- 2519 Target Location
  - ▬ Parker Flats Munitions Response Area
  - ▬ Major Road
  - Phase I Removal Action Area Completed by Army



State Plane California IV, NAD 1983 (U.S. Survey Foot)

0 15 30 Feet




**Parker Flats MRA**  
**20mV QC-2 DGM Surveys**  
**Mapbook**

FORA ESCA RP  
Monterey County, California

**Map F2B - 38**



T:\Projects\Parker Flats\PF\_TIP\PF\_TIP\_Mapbooks\2012\_06\_18\_PF\_20mV\_QC-2\_DGM\_Mpbk.mxd - 5/29/2013 @ 11:46:18 PM

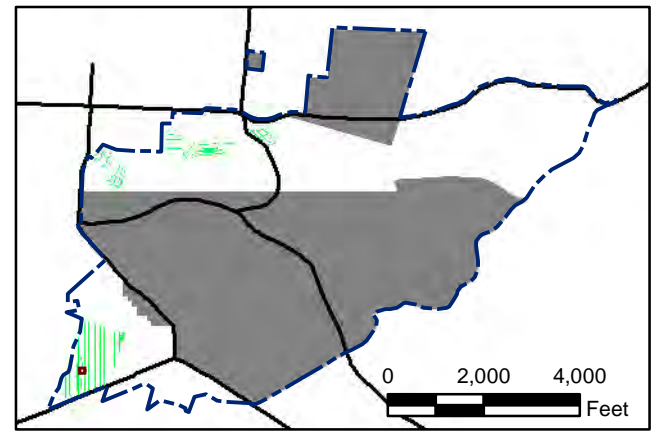


**Legend** **Grid C2B6J3**

- 2519 Target Location
- ▬ Parker Flats Munitions Response Area
- ▬ Major Road
- Phase I Removal Action Area Completed by Army

**Response**  
20 milliVolts (mV)

2.6 10.3 20.5 30.8 41.0 51.3 61.5 71.8 82.1 92.3



State Plane California IV, NAD 1983 (U.S. Survey Foot)

0 15 30 Feet




**Parker Flats MRA**  
**20mV QC-2 DGM Surveys**  
**Mapbook**

FORA ESCA RP  
Monterey County, California

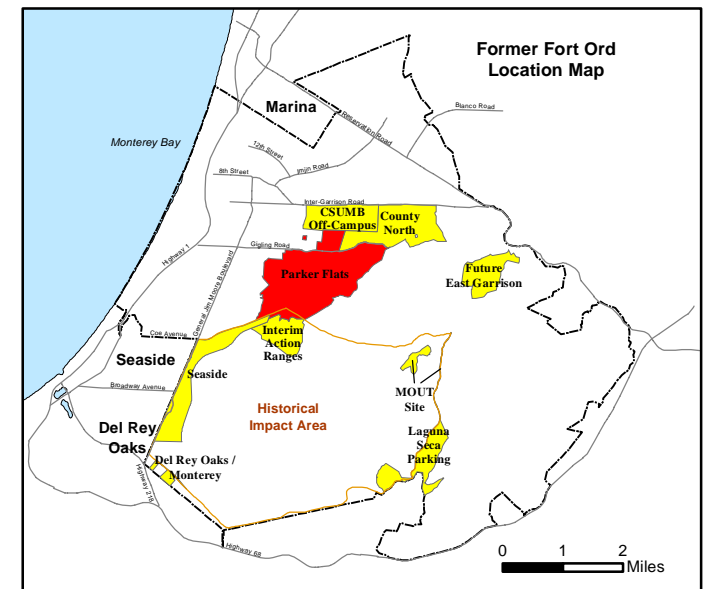
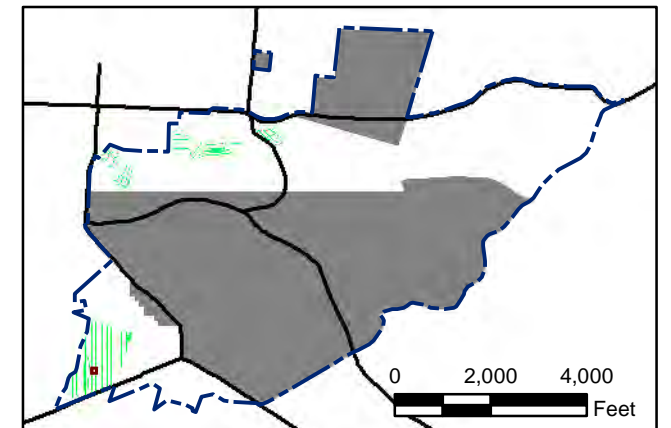
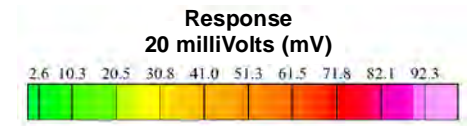
**Map F2B - 39**

T:\Projects\Parker Flats\PF\_TIP\PF\_TIP\_Mapbooks\2012\_06\_18\_PF\_20mV\_QC-2\_DGM\_Mpbk.mxd - 5/29/2013 @ 11:46:18 PM




**Legend** **Grid C2B6J4**

- 2519 ● Target Location
- ▬ Parker Flats Munitions Response Area
- ▬ Major Road
- Phase I Removal Action Area Completed by Army




State Plane California IV, NAD 1983 (U.S. Survey Foot)



**Parker Flats MRA**  
**20mV QC-2 DGM Surveys**  
**Mapbook**

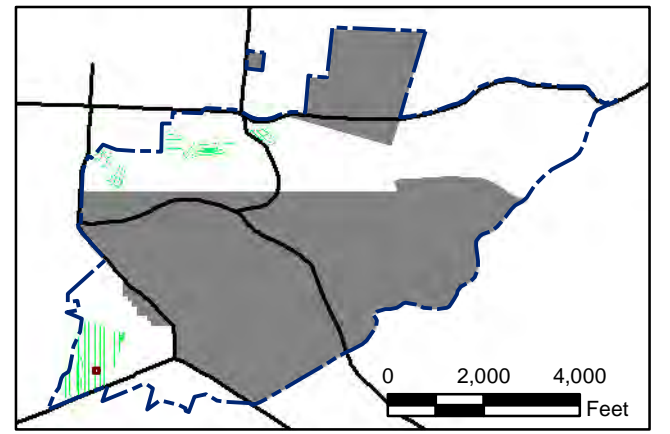
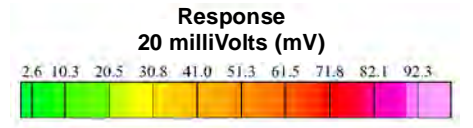
FORA ESCA RP  
Monterey County, California

T:\Projects\Parker Flats\PF\_TIP\PF\_TIP\_Mapbooks\2012\_06\_18\_Pf\_20mV\_QC-2\_DGM\_Mpbk.mxd - 5/29/2013 @ 11:46:18 PM



**Grid C2B6J6**

- Legend**
- 2519 Target Location
  - ▬ Parker Flats Munitions Response Area
  - ▬ Major Road
  - Phase I Removal Action Area Completed by Army



State Plane California IV, NAD 1983 (U.S. Survey Foot)




**Parker Flats MRA**  
**20mV QC-2 DGM Surveys**  
**Mapbook**

FORA ESCA RP  
Monterey County, California

**Map F2B - 41**

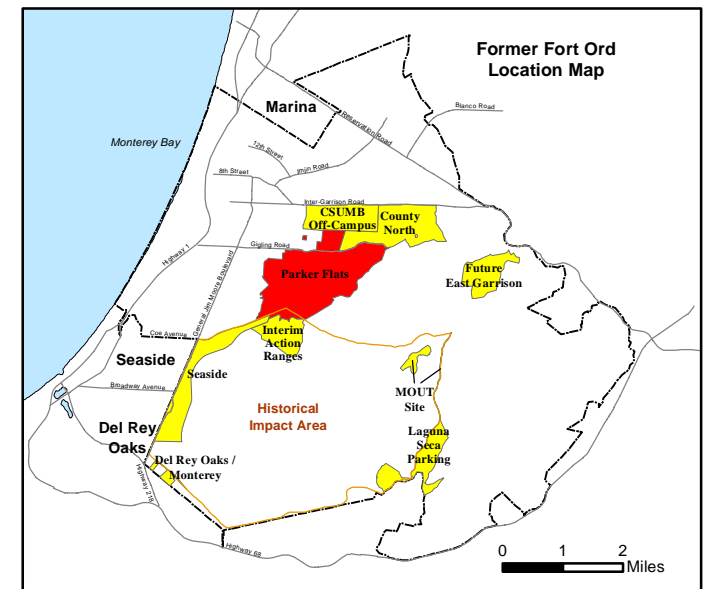
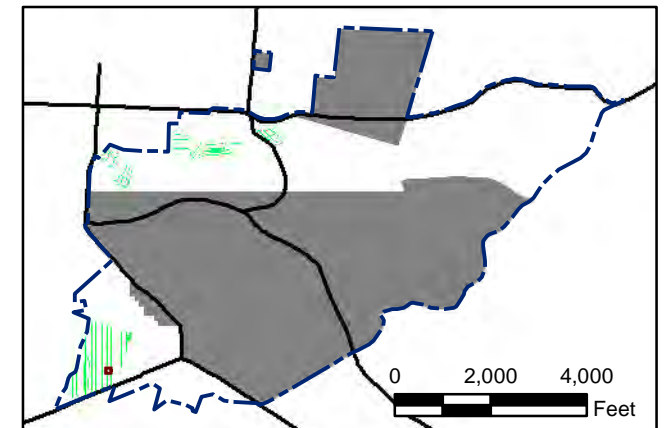
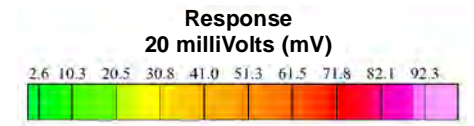


T:\Projects\Parker Flats\PF\_TIP\PF\_TIP\_Mapbooks\2012\_06\_18\_Pf\_20mV\_QC-2\_DGM\_Mpbk.mxd - 5/29/2013 @ 11:46:18 PM




**Grid C2B6J7**

- Legend**
- 2519 Target Location
  - ▬ Parker Flats Munitions Response Area
  - ▬ Major Road
  - Phase I Removal Action Area Completed by Army



State Plane California IV, NAD 1983 (U.S. Survey Foot)



**Parker Flats MRA  
20mV QC-2 DGM Surveys  
Mapbook**

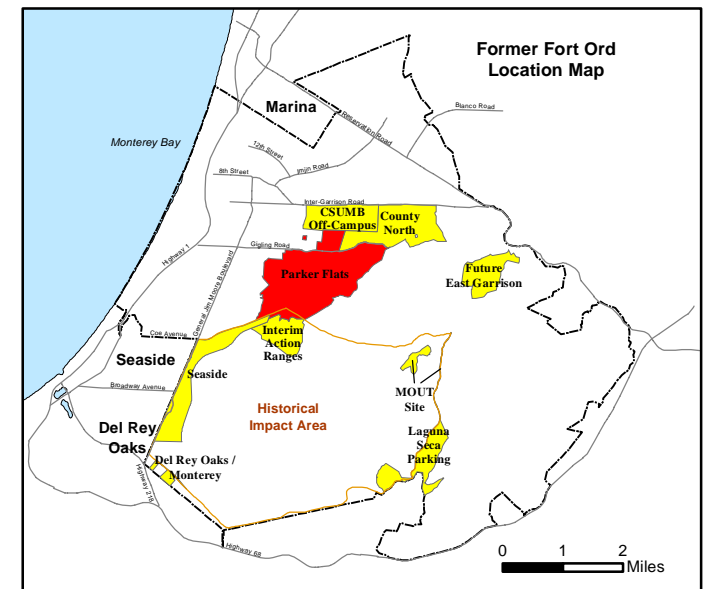
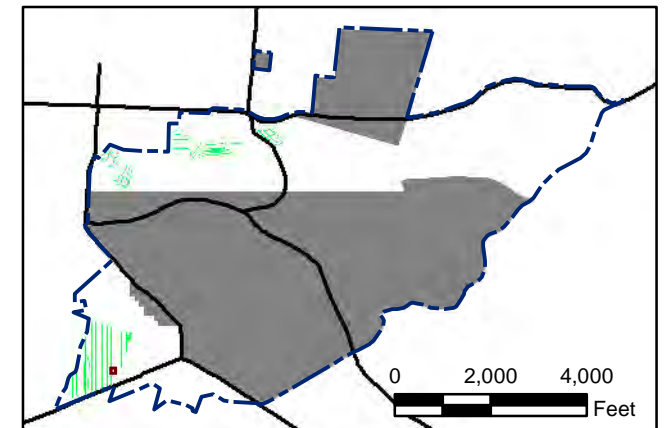
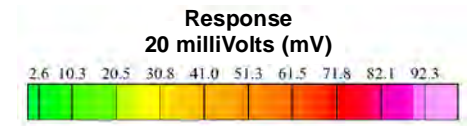
FORA ESCA RP  
Monterey County, California

T:\Projects\Parker Flats\PF\_TIP\PF\_TIP\_Mapbooks\2012\_06\_18\_PF\_20mV\_QC-2\_DGM\_Mpbk.mxd - 5/29/2013 @ 11:46:18 PM



# Grid C2B6J8

- Legend**
- 2519 Target Location
  - ▬ Parker Flats Munitions Response Area
  - ▬ Major Road
  - Phase I Removal Action Area Completed by Army



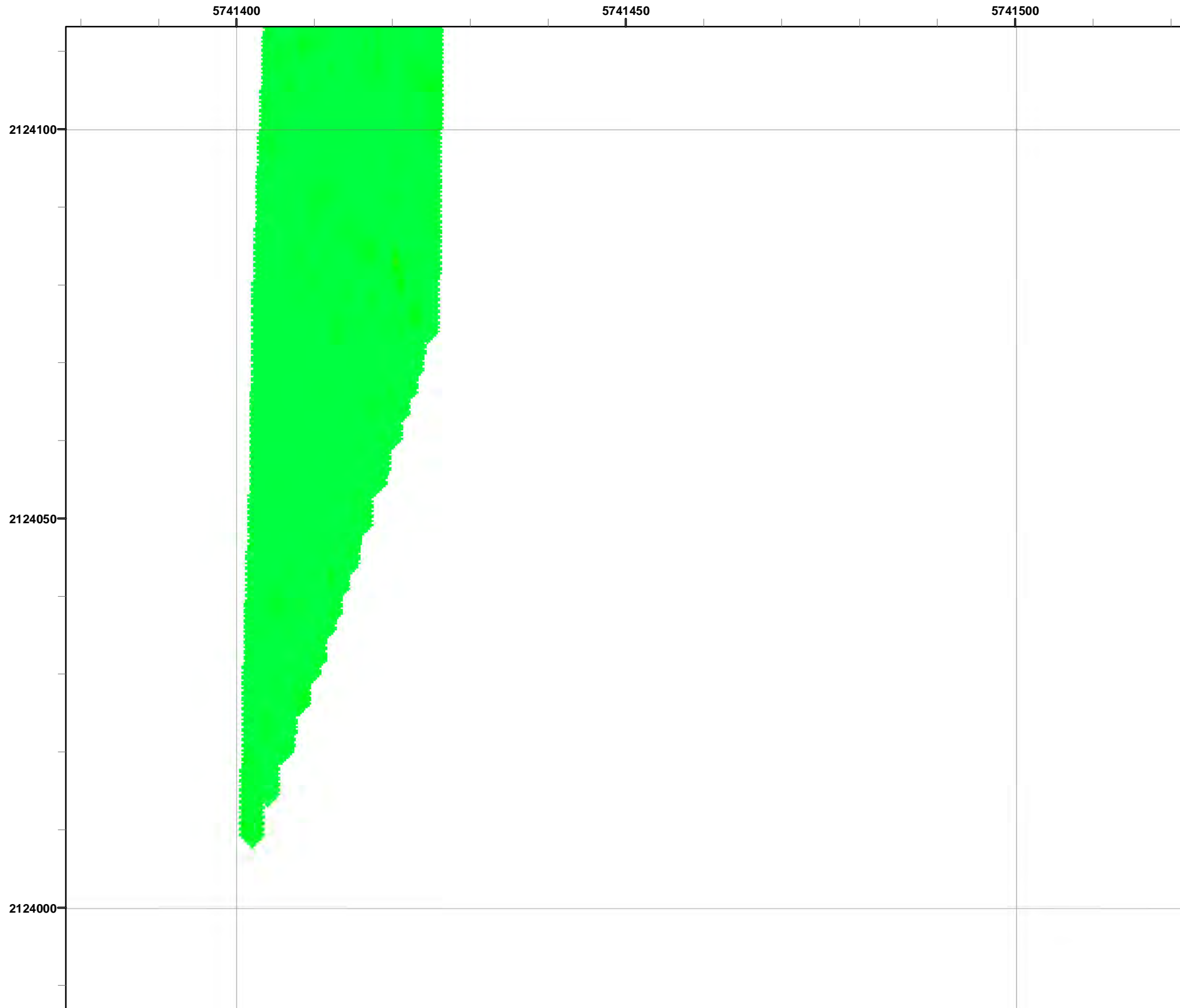
State Plane California IV, NAD 1983 (U.S. Survey Foot)



**Parker Flats MRA  
20mV QC-2 DGM Surveys  
Mapbook**

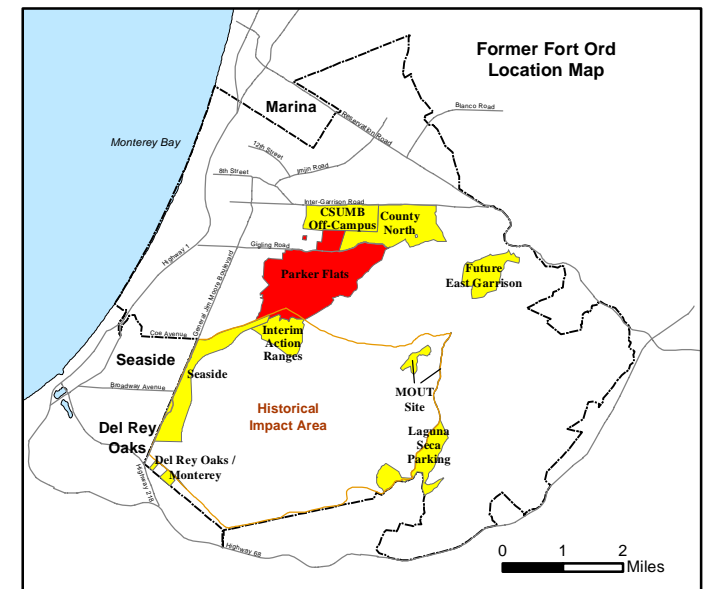
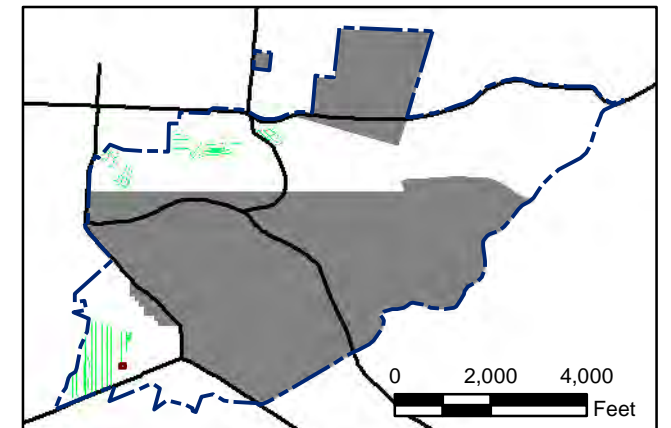
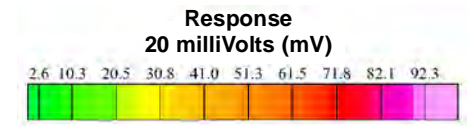
FORA ESCA RP  
Monterey County, California

T:\Projects\Parker Flats\PF\_TIP\PF\_TIP\_Mapbooks\2012\_06\_18\_PF\_20mV\_QC-2\_DGM\_Mpbk.mxd - 5/29/2013 @ 11:46:18 PM




# Grid C2C6A0

- Legend**
- 2519 ● Target Location
  - ▬▬▬ Parker Flats Munitions Response Area
  - ▬ Major Road
  - Phase I Removal Action Area Completed by Army



State Plane California IV, NAD 1983 (U.S. Survey Foot)




## Parker Flats MRA 20mV QC-2 DGM Surveys Mapbook

FORA ESCA RP  
Monterey County, California

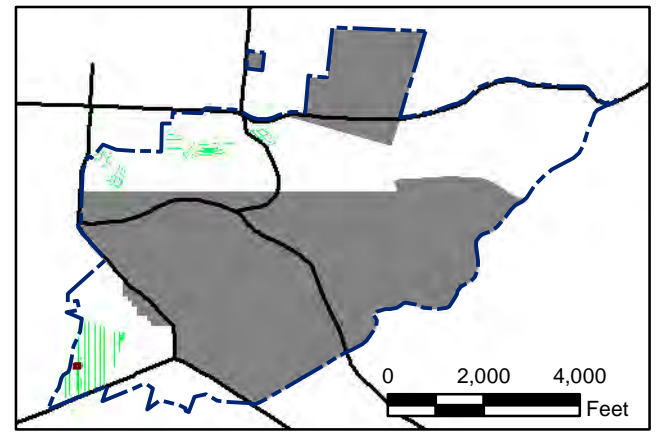
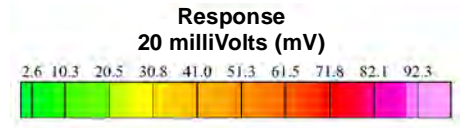


T:\Projects\Parker Flats\PF\_TIP\PF\_TIP\_Mapbooks\2012\_06\_18\_PF\_20mV\_QC-2\_DGM\_Mpbk.mxd - 5/29/2013 @ 11:46:18 PM




## Grid C2C6A2

- Legend**
- 2519 Target Location
  - ▬ Parker Flats Munitions Response Area
  - ▬ Major Road
  - Phase I Removal Action Area Completed by Army




State Plane California IV, NAD 1983 (U.S. Survey Foot)



**Parker Flats MRA**  
**20mV QC-2 DGM Surveys**  
**Mapbook**


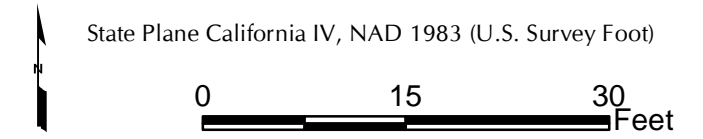
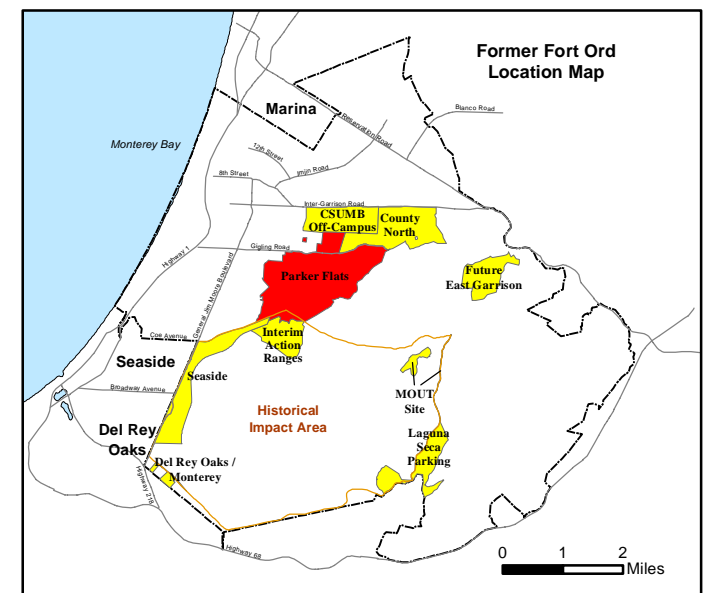
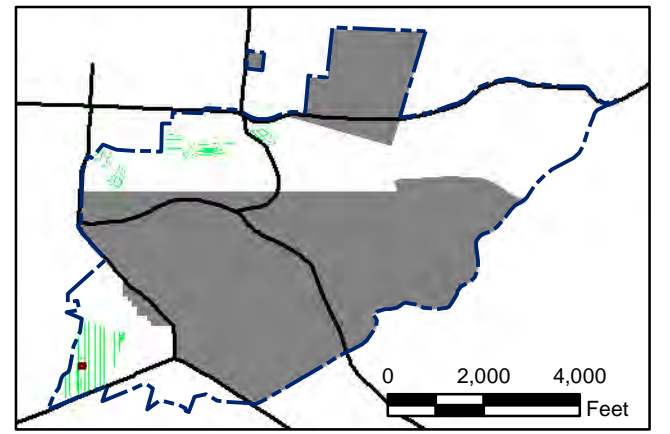
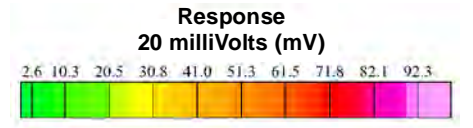
FORA ESCA RP  
Monterey County, California

T:\Projects\Parker Flats\PF\_TIP\PF\_TIP\_Mapbooks\2012\_06\_18\_Pf\_20mV\_QC-2\_DGM\_Mpbk.mxd - 5/29/2013 @ 11:46:18 PM



## Legend Grid C2C6A3

- 2519 ● Target Location
- ▬ Parker Flats Munitions Response Area
- ▬ Major Road
- Phase I Removal Action Area Completed by Army




**Parker Flats MRA**  
**20mV QC-2 DGM Surveys**  
**Mapbook**

FORA ESCA RP  
Monterey County, California

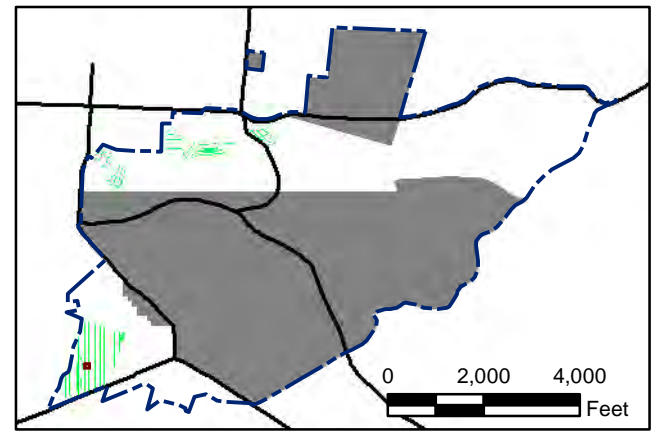
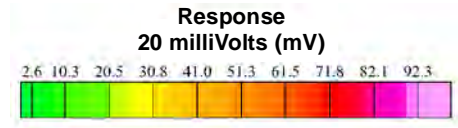
**Map F2B - 46**

T:\Projects\Parker Flats\PF\_TIP\PF\_TIP\_Mapbooks\2012\_06\_18\_PF\_20mV\_QC-2\_DGM\_Mpbk.mxd - 5/29/2013 @ 11:46:18 PM



# Grid C2C6A4

- Legend**
- 2519 Target Location
  - ▬ Parker Flats Munitions Response Area
  - ▬ Major Road
  - Phase I Removal Action Area Completed by Army



State Plane California IV, NAD 1983 (U.S. Survey Foot)




**Parker Flats MRA**  
**20mV QC-2 DGM Surveys**  
**Mapbook**

FORA ESCA RP  
Monterey County, California

**Map F2B - 47**

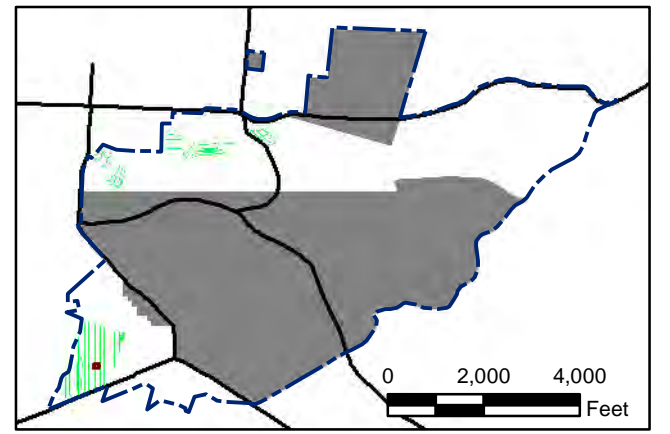
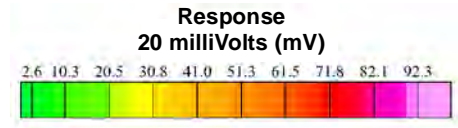


T:\Projects\Parker Flats\PF\_TIP\PF\_TIP\_Mapbooks\2012\_06\_18\_PF\_20mV\_QC-2\_DGM\_Mpbk.mxd - 5/29/2013 @ 11:46:18 PM



**Grid C2C6A6**

- Legend**
- 2519 Target Location
  - ▬ Parker Flats Munitions Response Area
  - ▬ Major Road
  - Phase I Removal Action Area Completed by Army



State Plane California IV, NAD 1983 (U.S. Survey Foot)




**Parker Flats MRA**  
**20mV QC-2 DGM Surveys**  
**Mapbook**

FORA ESCA RP  
Monterey County, California

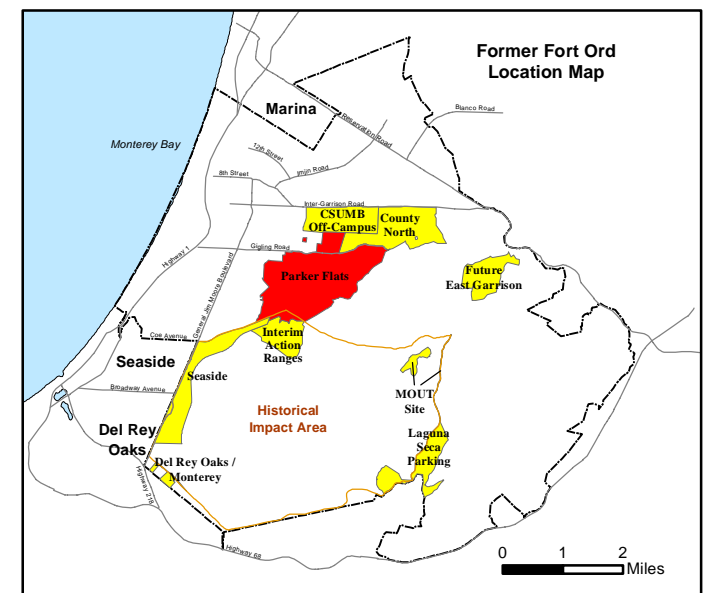
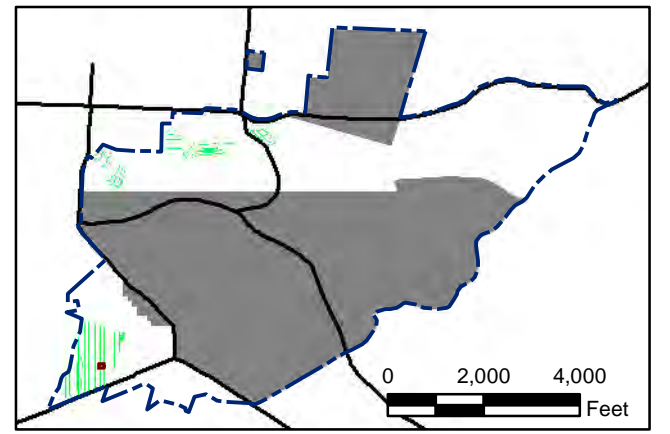
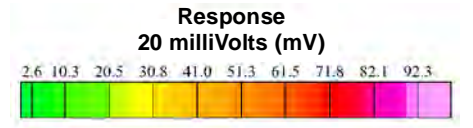
**Map F2B - 48**

T:\Projects\Parker Flats\PF\_TIP\PF\_TIP\_Mapbooks\2012\_06\_18\_PF\_20mV\_QC-2\_DGM\_Mpbk.mxd - 5/29/2013 @ 11:46:18 PM



# Grid C2C6A7

- Legend**
- 2519 Target Location
  - ▬ Parker Flats Munitions Response Area
  - ▬ Major Road
  - Phase I Removal Action Area Completed by Army



State Plane California IV, NAD 1983 (U.S. Survey Foot)

0 15 30 Feet




**Parker Flats MRA**  
**20mV QC-2 DGM Surveys**  
**Mapbook**

FORA ESCA RP  
Monterey County, California

**Map F2B - 49**

T:\Projects\Parker Flats\PF\_TIP\PF\_TIP\_Mapbooks\2012\_06\_18\_PF\_20mV\_QC-2\_DGM\_Mpbk.mxd - 5/29/2013 @ 11:46:18 PM



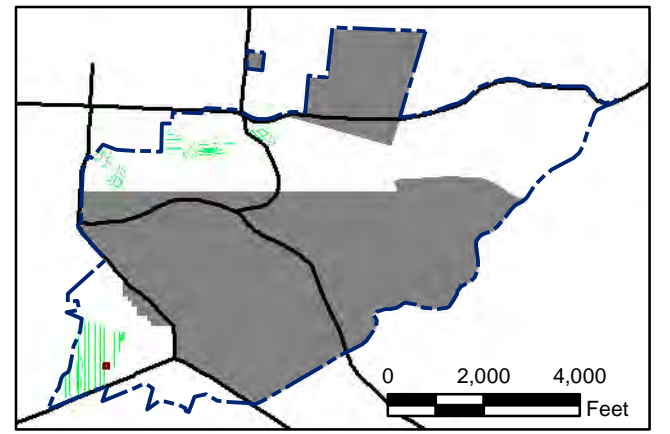
**Grid C2C6A8**

**Legend**

- 2519 Target Location
- ▬ Parker Flats Munitions Response Area
- ▬ Major Road
- Phase I Removal Action Area Completed by Army

**Response**  
20 millivolts (mV)

2.6	10.3	20.5	30.8	41.0	51.3	61.5	71.8	82.1	92.3
-----	------	------	------	------	------	------	------	------	------



State Plane California IV, NAD 1983 (U.S. Survey Foot)

0 15 30 Feet



**Parker Flats MRA**  
**20mV QC-2 DGM Surveys**  
**Mapbook**

FORA ESCA RP  
Monterey County, California

**Map F2B - 50**



T:\Projects\Parker Flats\PF\_TIP\PF\_TIP\_Mapbooks\2012\_06\_18\_PF\_20mV\_QC-2\_DGM\_Mpbk.mxd - 5/29/2013 @ 11:46:18 PM



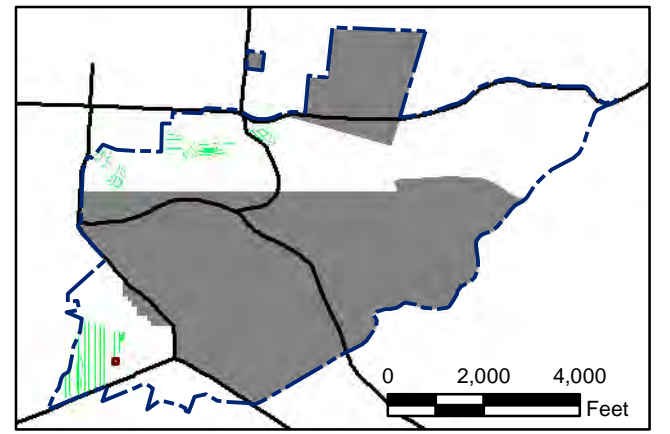
**Grid C2C6B0**

**Legend**

- 2519 ● Target Location
- ▬ Parker Flats Munitions Response Area
- ▬ Major Road
- Phase I Removal Action Area Completed by Army

**Response**  
20 milliVolts (mV)

2.6 10.3 20.5 30.8 41.0 51.3 61.5 71.8 82.1 92.3



State Plane California IV, NAD 1983 (U.S. Survey Foot)

0 15 30 Feet




**Parker Flats MRA**  
**20mV QC-2 DGM Surveys**  
**Mapbook**

FORA ESCA RP  
Monterey County, California

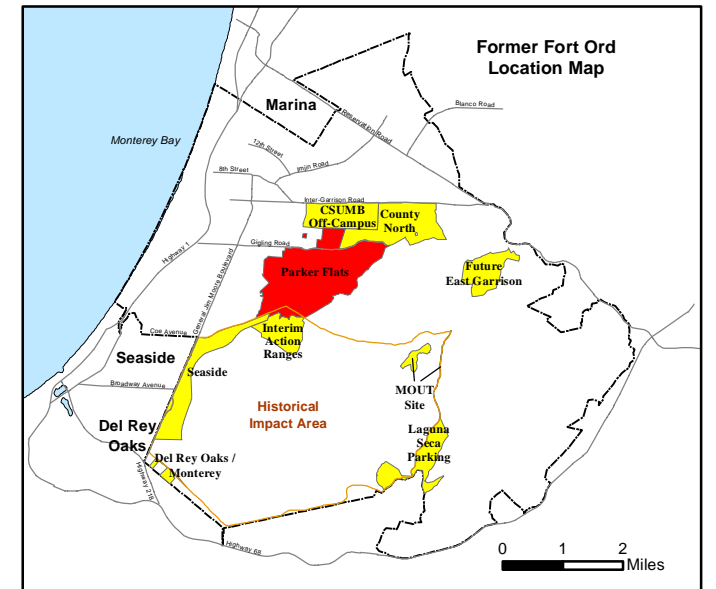
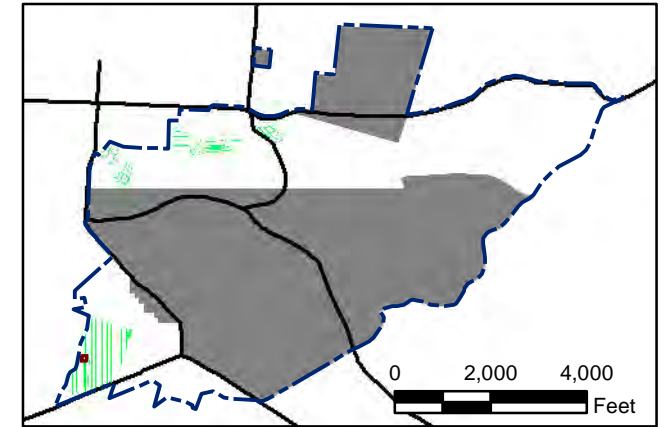
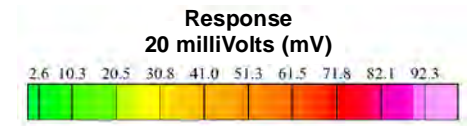
**Map F2B - 51**

T:\Projects\Parker Flats\PF\_TIP\PF\_TIP\_Mapbooks\2012\_06\_18\_PF\_20mV\_QC-2\_DGM\_Mpbk.mxd - 5/29/2013 @ 11:46:18 PM




## Legend Grid C2C6B2

- 2519 ● Target Location
- ▬ Parker Flats Munitions Response Area
- ▬ Major Road
- Phase I Removal Action Area Completed by Army



State Plane California IV, NAD 1983 (U.S. Survey Foot)


0 15 30 Feet



### Parker Flats MRA 20mV QC-2 DGM Surveys Mapbook

FORA ESCA RP  
Monterey County, California

T:\Projects\Parker Flats\PF\_TIP\PF\_TIP\_Mapbooks\2012\_06\_18\_PF\_20mV\_QC-2\_DGM\_Mpbk.mxd - 5/29/2013 @ 11:46:18 PM

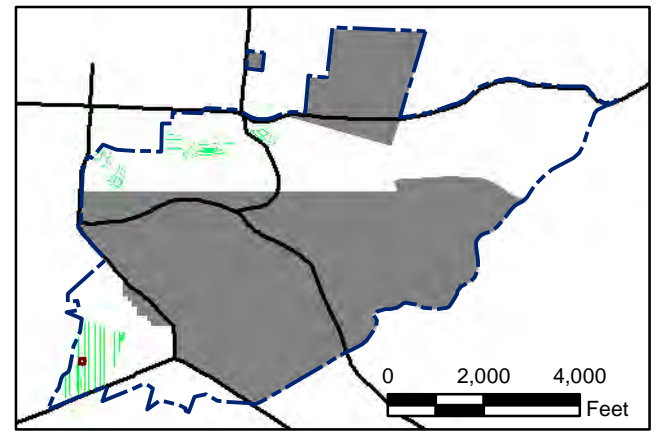


**Legend** **Grid C2C6B3**

- 2519 Target Location
- ▬ Parker Flats Munitions Response Area
- ▬ Major Road
- Phase I Removal Action Area Completed by Army

**Response**  
20 milliVolts (mV)

2.6 10.3 20.5 30.8 41.0 51.3 61.5 71.8 82.1 92.3



State Plane California IV, NAD 1983 (U.S. Survey Foot)

0 15 30 Feet




**Parker Flats MRA**  
**20mV QC-2 DGM Surveys**  
**Mapbook**

FORA ESCA RP  
Monterey County, California

**Map F2B - 53**

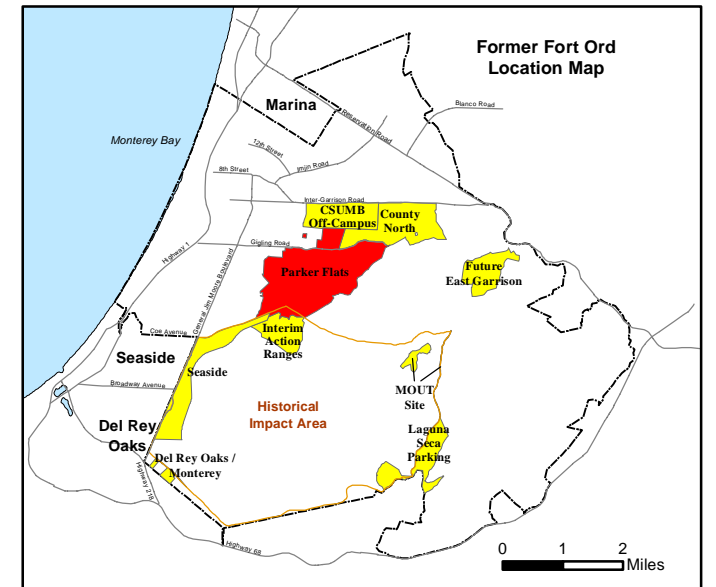
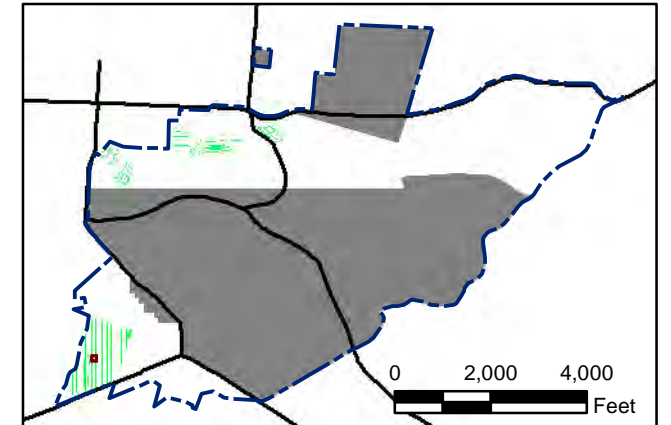
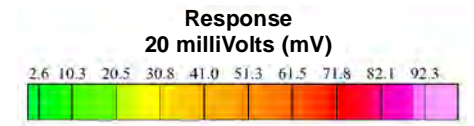


T:\Projects\Parker Flats\PF\_TIP\PF\_TIP\_Mapbooks\2012\_06\_18\_PF\_20mV\_QC-2\_DGM\_Mpbk.mxd - 5/29/2013 @ 11:46:18 PM




# Legend Grid C2C6B4

- 2519 ● Target Location
- ▬▬▬ Parker Flats Munitions Response Area
- ▬ Major Road
- Phase I Removal Action Area Completed by Army




State Plane California IV, NAD 1983 (U.S. Survey Foot)



## Parker Flats MRA 20mV QC-2 DGM Surveys Mapbook

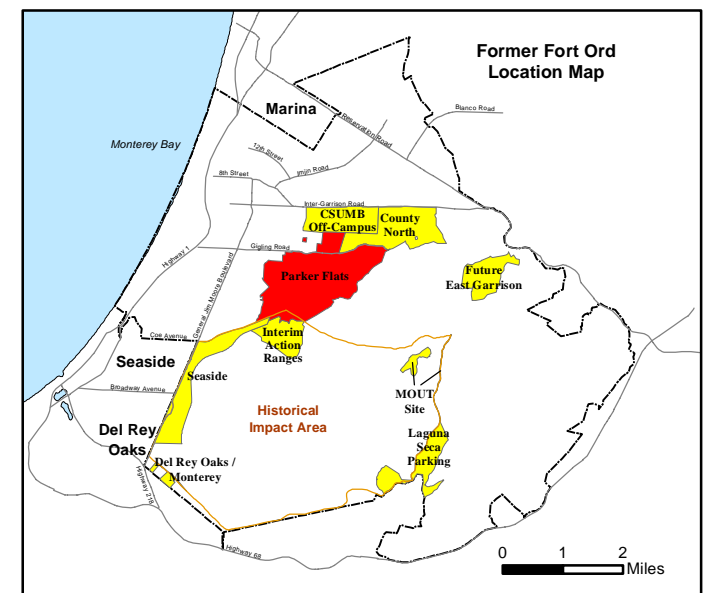
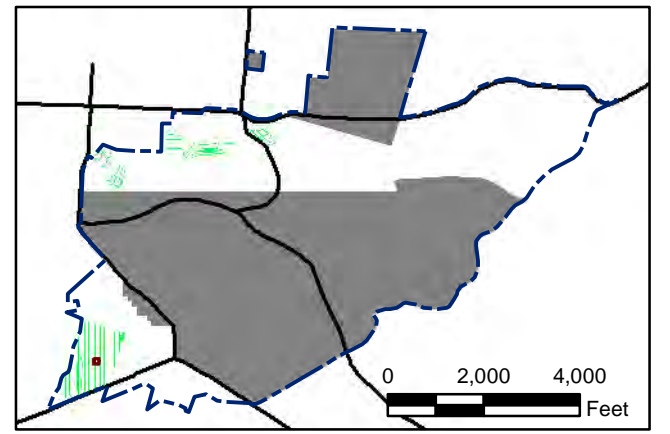
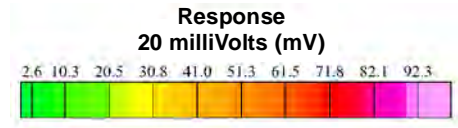
FORA ESCA RP  
Monterey County, California

T:\Projects\Parker Flats\PF\_TIP\PF\_TIP\_Mapbooks\2012\_06\_18\_Pf\_20mV\_QC-2\_DGM\_Mpbk.mxd - 5/29/2013 @ 11:46:18 PM




**Grid C2C6B6**

- Legend**
- 2519 Target Location
  - ▬ Parker Flats Munitions Response Area
  - ▬ Major Road
  - Phase I Removal Action Area Completed by Army



State Plane California IV, NAD 1983 (U.S. Survey Foot)

0 15 30 Feet




**Parker Flats MRA**  
**20mV QC-2 DGM Surveys**  
**Mapbook**

FORA ESCA RP  
Monterey County, California

**Map F2B - 55**

T:\Projects\Parker Flats\PF\_TIP\PF\_TIP\_Mapbooks\2012\_06\_18\_PF\_20mV\_QC-2\_DGM\_Mpbk.mxd - 5/29/2013 @ 11:46:18 PM

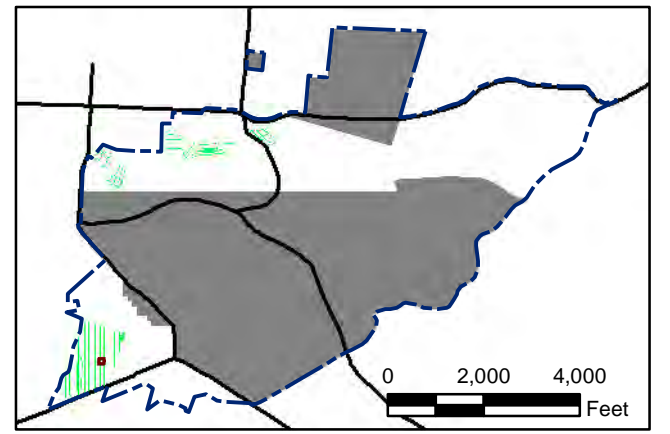


### Legend

- 2519 Target Location
- ▬ Parker Flats Munitions Response Area
- ▬ Major Road
- Phase I Removal Action Area Completed by Army

**Response**  
20 milliVolts (mV)

2.6	10.3	20.5	30.8	41.0	51.3	61.5	71.8	82.1	92.3
-----	------	------	------	------	------	------	------	------	------



State Plane California IV, NAD 1983 (U.S. Survey Foot)

0 15 30 Feet



**Parker Flats MRA**  
**20mV QC-2 DGM Surveys**  
**Mapbook**

FORA ESCA RP  
Monterey County, California

**Map F2B - 56**

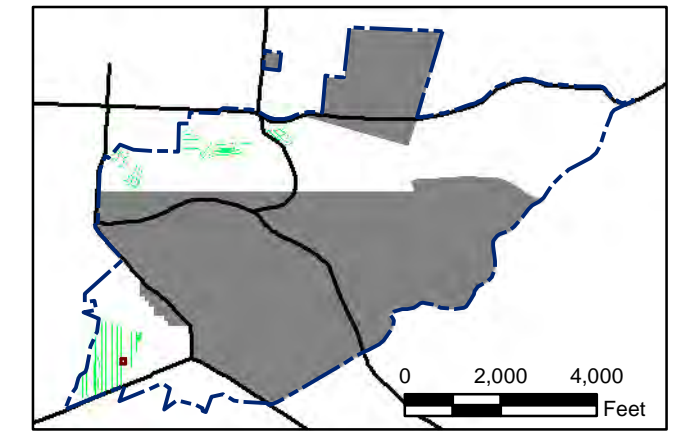
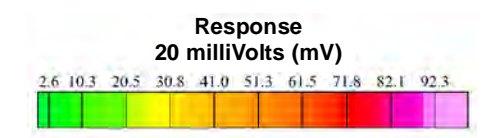


T:\Projects\Parker Flats\PF\_TIP\PF\_TIP\_Mapbooks\2012\_06\_18\_PF\_20mV\_QC-2\_DGM\_Mpbk.mxd - 5/29/2013 @ 11:46:18 PM



## Legend Grid C2C6B8

- 2519 Target Location
- ▬ Parker Flats Munitions Response Area
- ▬ Major Road
- Phase I Removal Action Area Completed by Army



State Plane California IV, NAD 1983 (U.S. Survey Foot)




**Parker Flats MRA**  
**20mV QC-2 DGM Surveys**  
**Mapbook**

FORA ESCA RP  
Monterey County, California

**Map F2B - 57**

T:\Projects\Parker Flats\PF\_TIP\PF\_TIP\_Mapbooks\2012\_06\_18\_PF\_20mV\_QC-2\_DGM\_Mpbk.mxd - 5/29/2013 @ 11:46:18 PM

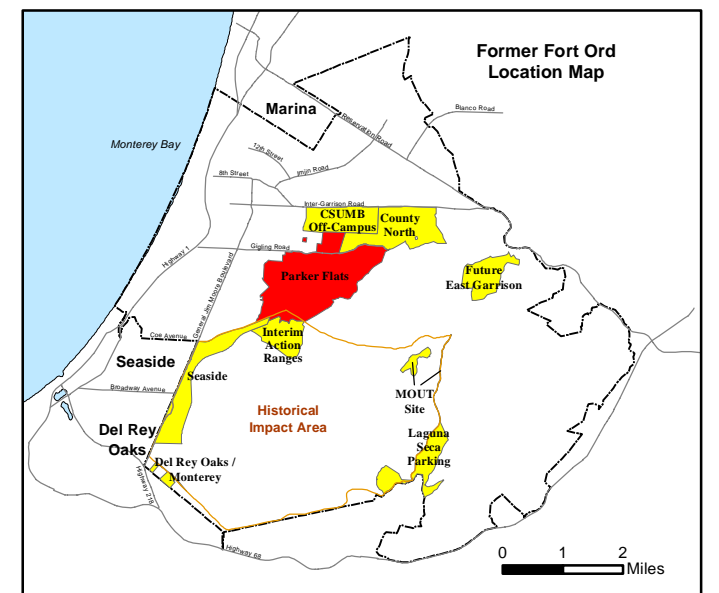
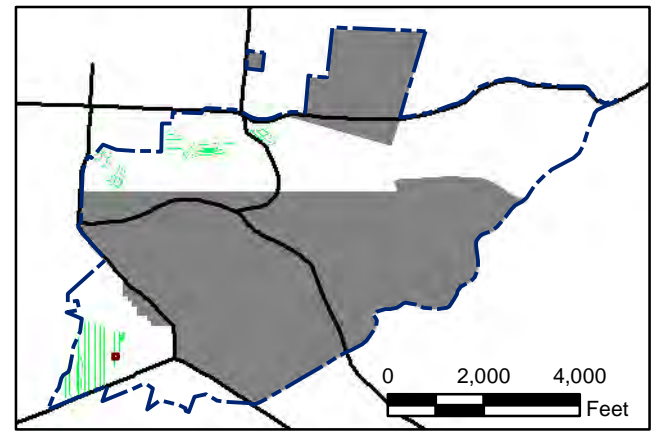


**Legend** **Grid C2C6C0**

- 2519 Target Location
- ▬ Parker Flats Munitions Response Area
- ▬ Major Road
- Phase I Removal Action Area Completed by Army

**Response**  
20 milliVolts (mV)

2.6 10.3 20.5 30.8 41.0 51.3 61.5 71.8 82.1 92.3



State Plane California IV, NAD 1983 (U.S. Survey Foot)

0 15 30 Feet




**Parker Flats MRA**  
**20mV QC-2 DGM Surveys**  
**Mapbook**

FORA ESCA RP  
Monterey County, California

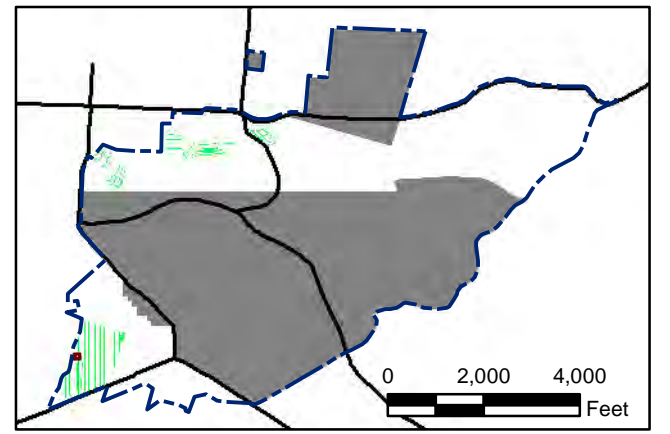
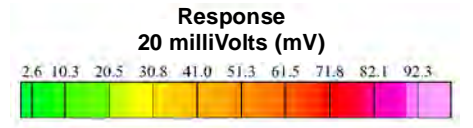
**Map F2B - 58**

T:\Projects\Parker Flats\PF\_TIP\PF\_TIP\_Mapbooks\2012\_06\_18\_PF\_20mV\_QC-2\_DGM\_Mpbk.mxd - 5/29/2013 @ 11:46:18 PM



## Grid C2C6C2

- Legend**
- 2519 Target Location
  - ▬ Parker Flats Munitions Response Area
  - ▬ Major Road
  - Phase I Removal Action Area Completed by Army



State Plane California IV, NAD 1983 (U.S. Survey Foot)




**Parker Flats MRA**  
**20mV QC-2 DGM Surveys**  
**Mapbook**

FORA ESCA RP  
Monterey County, California

**Map F2B - 59**

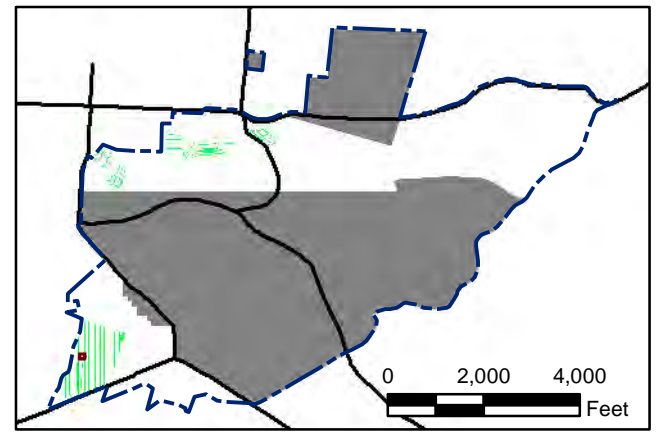
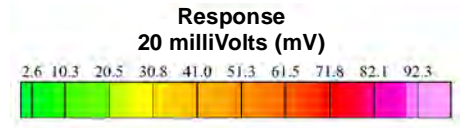


T:\Projects\Parker Flats\PF\_TIP\PF\_TIP\_Mapbooks\2012\_06\_18\_PF\_20mV\_QC-2\_DGM\_Mpbk.mxd - 5/29/2013 @ 11:46:18 PM



## Legend Grid C2C6C3

- 2519 Target Location
- Parker Flats Munitions Response Area
- Major Road
- Phase I Removal Action Area Completed by Army



State Plane California IV, NAD 1983 (U.S. Survey Foot)

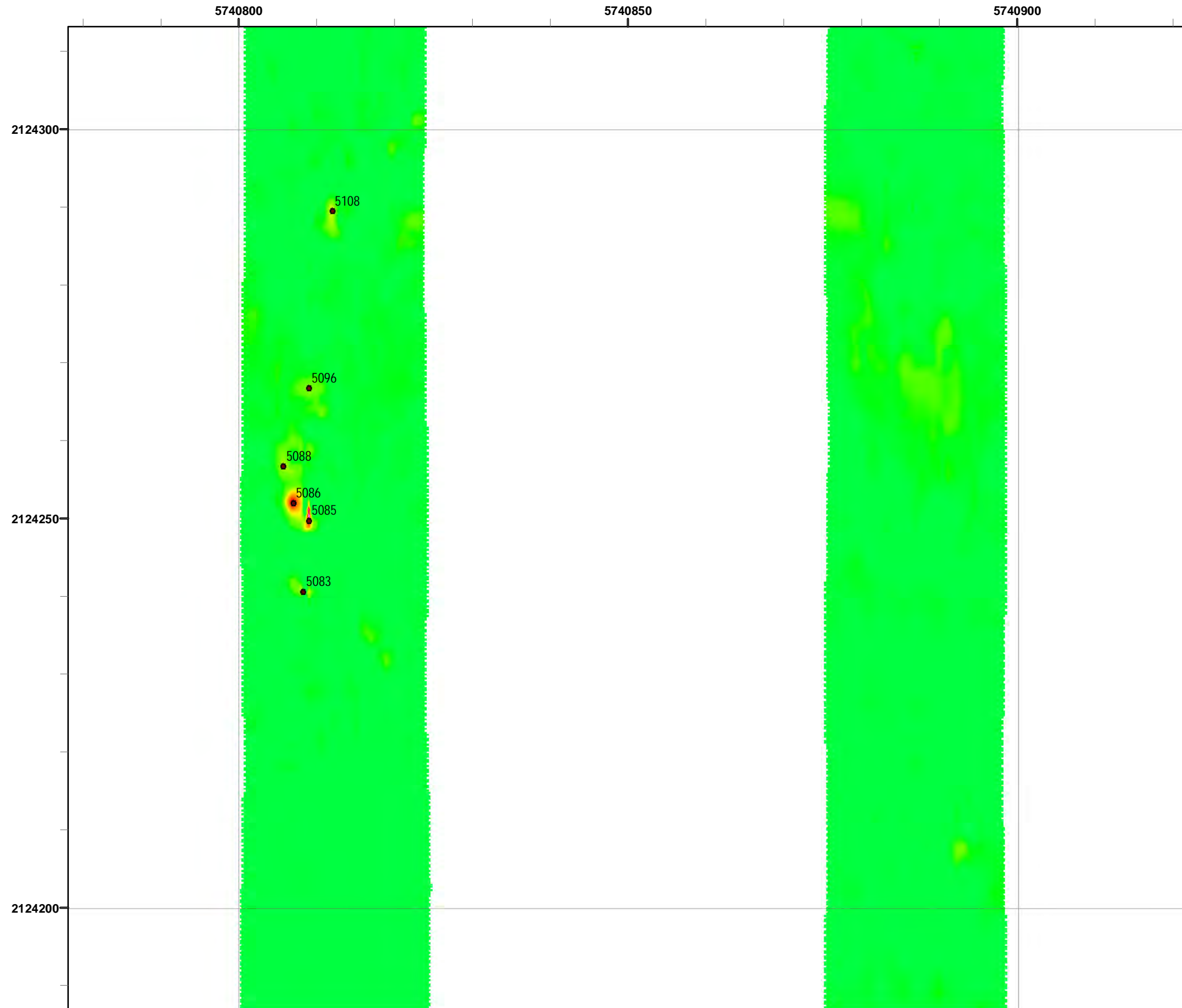


**Parker Flats MRA**  
**20mV QC-2 DGM Surveys**  
**Mapbook**

FORA ESCA RP  
Monterey County, California

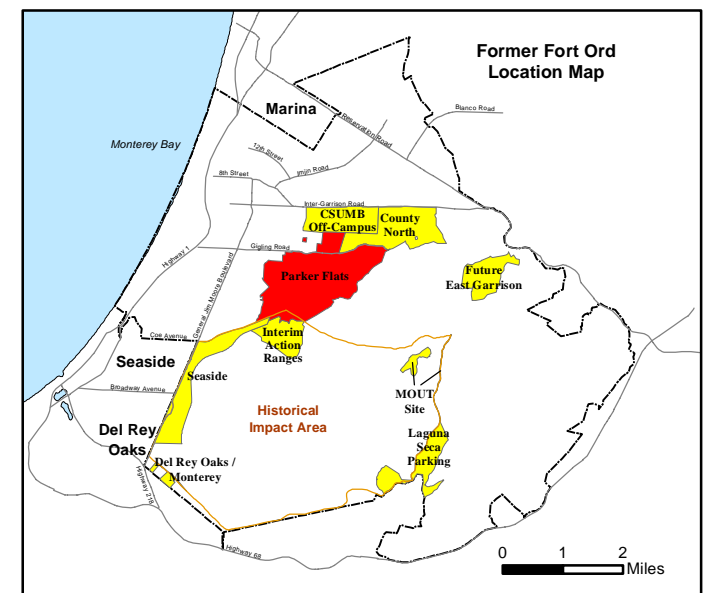
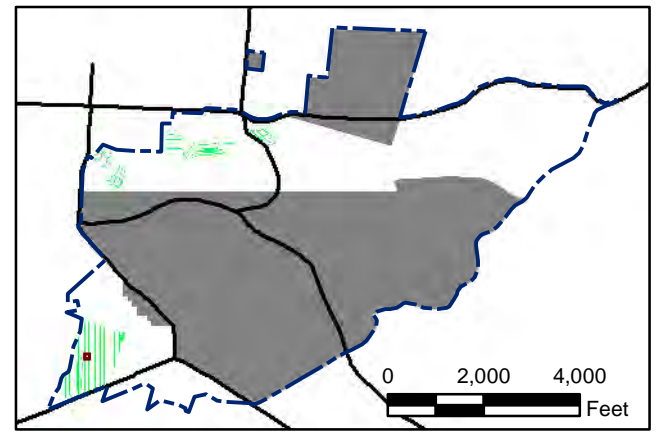
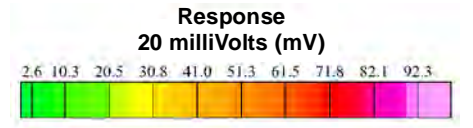
**Map F2B - 60**

T:\Projects\Parker Flats\PF\_TIP\PF\_TIP\_Mapbooks\2012\_06\_18\_PF\_20mV\_QC-2\_DGM\_Mpbk.mxd - 5/29/2013 @ 11:46:18 PM




# Grid C2C6C4

- Legend**
- 2519 Target Location
  - ▬ Parker Flats Munitions Response Area
  - ▬ Major Road
  - Phase I Removal Action Area Completed by Army



State Plane California IV, NAD 1983 (U.S. Survey Foot)




**Parker Flats MRA**  
**20mV QC-2 DGM Surveys**  
**Mapbook**

FORA ESCA RP  
Monterey County, California

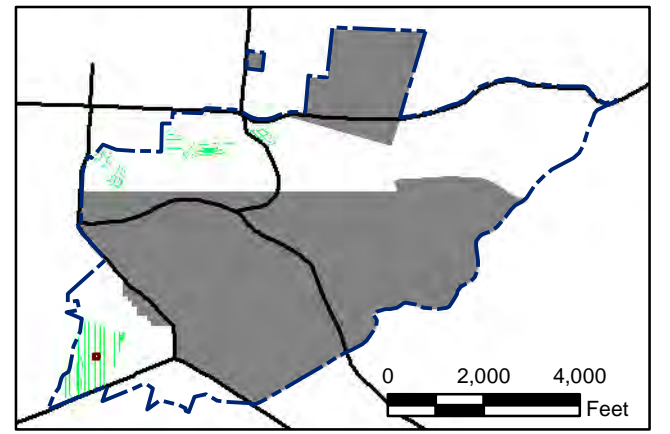
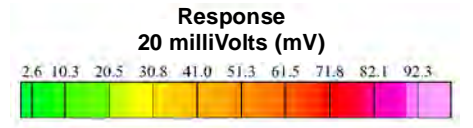
**Map F2B - 61**

T:\Projects\Parker Flats\PF\_TIP\PF\_TIP\_Mapbooks\2012\_06\_18\_PF\_20mV\_QC-2\_DGM\_Mpbk.mxd - 5/29/2013 @ 11:46:18 PM



# Grid C2C6C6

- Legend**
- 2519 Target Location
  - ▬ Parker Flats Munitions Response Area
  - ▬ Major Road
  - Phase I Removal Action Area Completed by Army



State Plane California IV, NAD 1983 (U.S. Survey Foot)

0 15 30 Feet




**Parker Flats MRA**  
**20mV QC-2 DGM Surveys**  
**Mapbook**

FORA ESCA RP  
Monterey County, California

**Map F2B - 62**

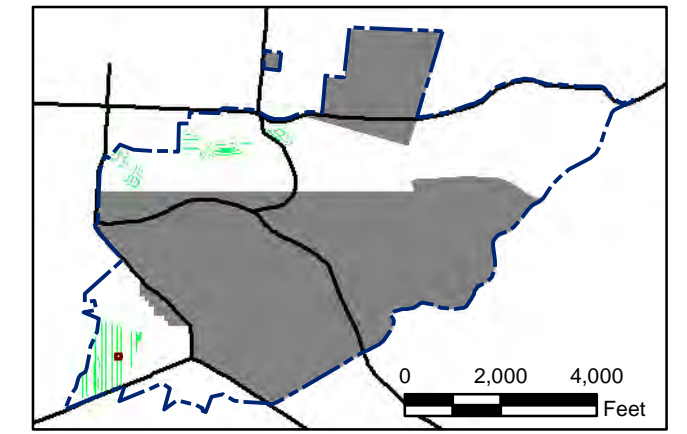
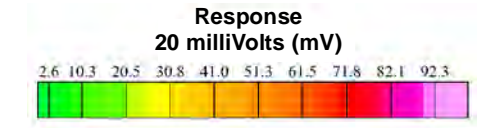


T:\Projects\Parker Flats\PF\_TIP\PF\_TIP\_Mapbooks\2012\_06\_18\_Pf\_20mV\_QC-2\_DGM\_Mpbk.mxd - 5/29/2013 @ 11:46:18 PM



## Grid C2C6C7

- Legend**
- 2519 Target Location
  - ▬ Parker Flats Munitions Response Area
  - ▬ Major Road
  - Phase I Removal Action Area Completed by Army



State Plane California IV, NAD 1983 (U.S. Survey Foot)



**Parker Flats MRA**  
**20mV QC-2 DGM Surveys**  
**Mapbook**

FORA ESCA RP  
Monterey County, California

**Map F2B - 63**

T:\Projects\Parker Flats\PF\_TIP\PF\_TIP\_Mapbooks\2012\_06\_18\_PF\_20mV\_QC-2\_DGM\_Mpbk.mxd - 5/29/2013 @ 11:46:18 PM

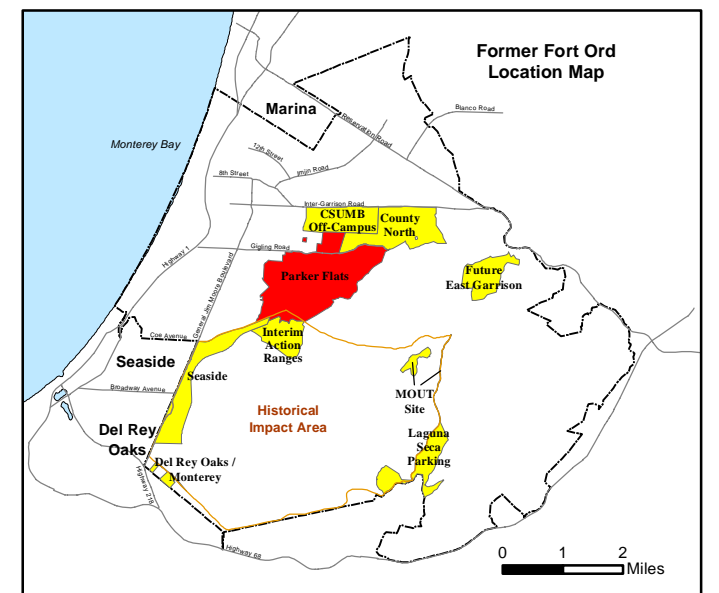
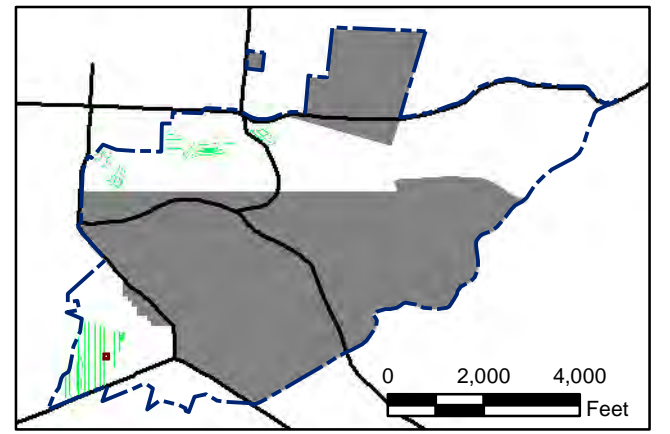


### Legend

- 2519 Target Location
- ▬ Parker Flats Munitions Response Area
- ▬ Major Road
- Phase I Removal Action Area Completed by Army

**Response**  
20 milliVolts (mV)

2.6	10.3	20.5	30.8	41.0	51.3	61.5	71.8	82.1	92.3
-----	------	------	------	------	------	------	------	------	------



State Plane California IV, NAD 1983 (U.S. Survey Foot)

0 15 30 Feet




**Parker Flats MRA**  
**20mV QC-2 DGM Surveys**  
**Mapbook**

FORA ESCA RP  
Monterey County, California

**Map F2B - 64**

T:\Projects\Parker Flats\PF\_TIP\PF\_TIP\_Mapbooks\2012\_06\_18\_Pf\_20mV\_QC-2\_DGM\_Mpbk.mxd - 5/29/2013 @ 11:46:18 PM



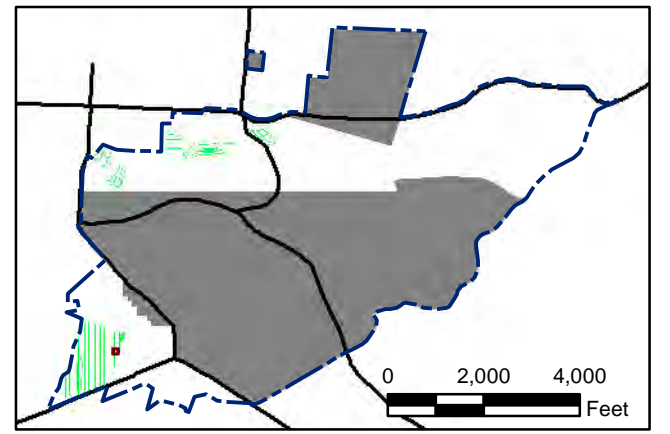
**Grid C2C6D0**

**Legend**

- 2519 Target Location
- ▬ Parker Flats Munitions Response Area
- ▬ Major Road
- Phase I Removal Action Area Completed by Army

**Response 20 milliVolts (mV)**

2.6 10.3 20.5 30.8 41.0 51.3 61.5 71.8 82.1 92.3



State Plane California IV, NAD 1983 (U.S. Survey Foot)

0 15 30 Feet



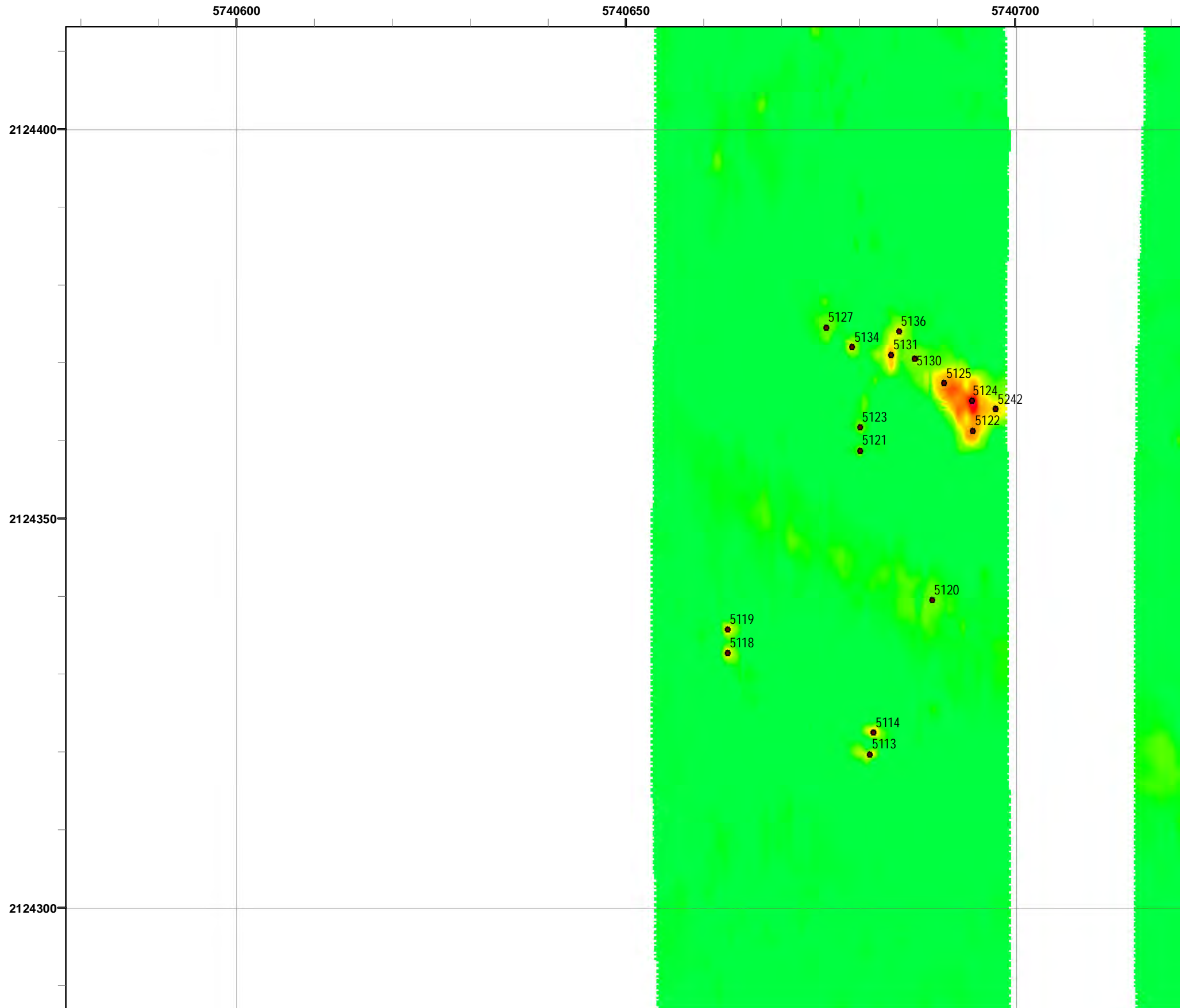
**Parker Flats MRA**  
**20mV QC-2 DGM Surveys**  
**Mapbook**

FORA ESCA RP  
 Monterey County, California

**Map F2B - 65**



T:\Projects\Parker Flats\PF\_TIP\PF\_TIP\_Mapbooks\2012\_06\_18\_PF\_20mV\_QC-2\_DGM\_Mpbk.mxd - 5/29/2013 @ 11:46:18 PM

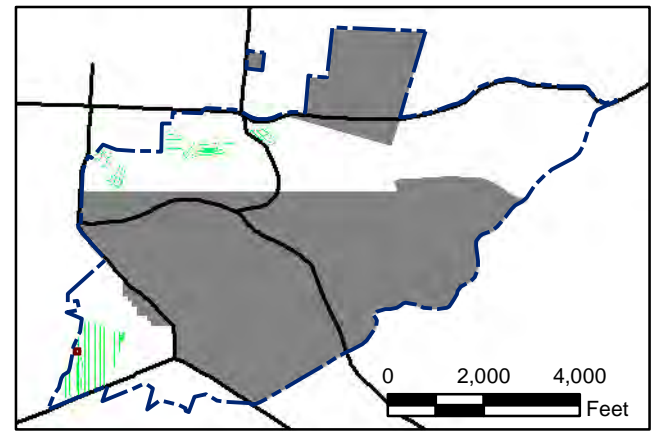


### Legend

- 2519 Target Location
- ▬ Parker Flats Munitions Response Area
- ▬ Major Road
- Phase I Removal Action Area Completed by Army

**Response**  
20 milliVolts (mV)

2.6 10.3 20.5 30.8 41.0 51.3 61.5 71.8 82.1 92.3



State Plane California IV, NAD 1983 (U.S. Survey Foot)

0 15 30 Feet

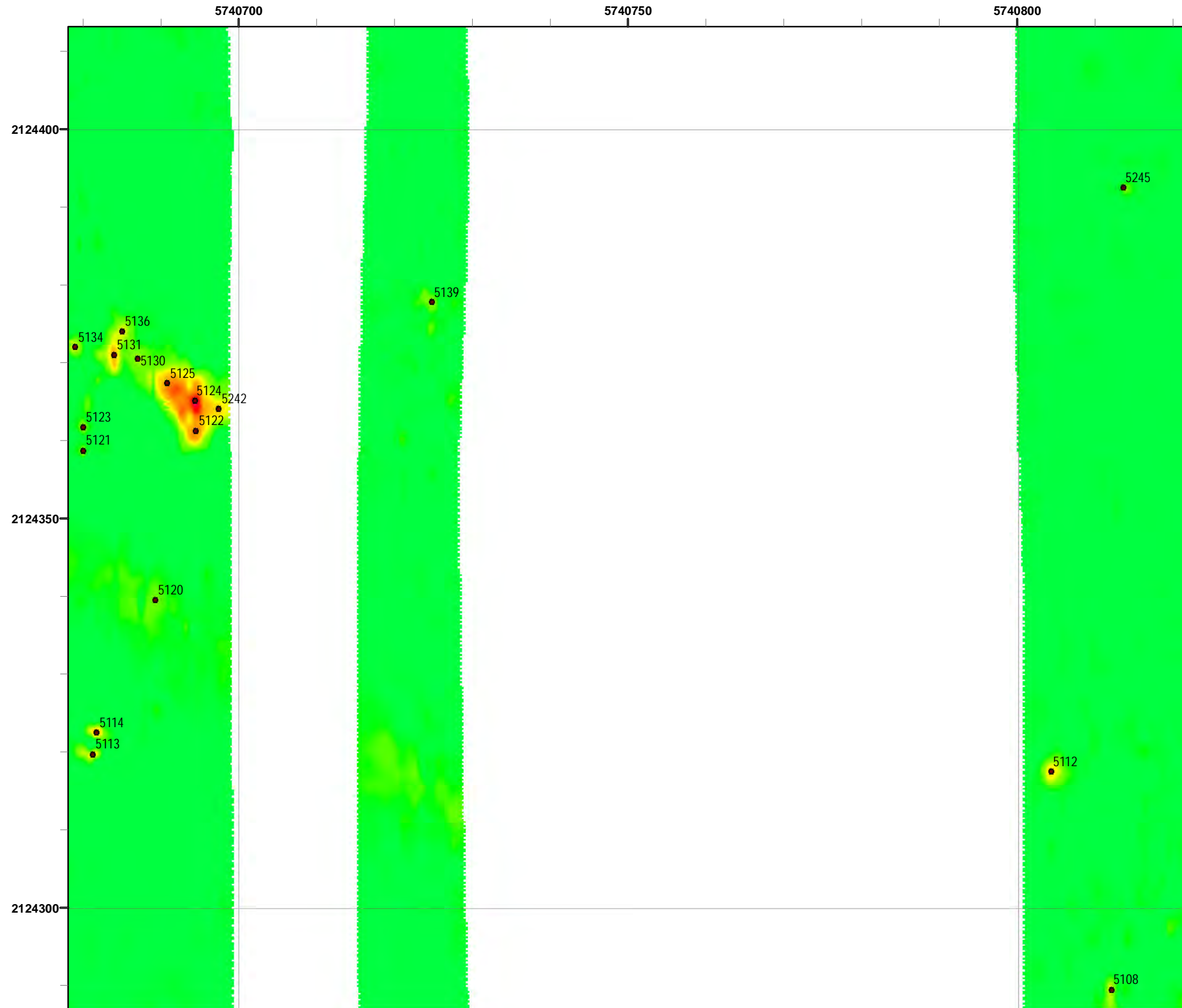


**Parker Flats MRA**  
**20mV QC-2 DGM Surveys**  
**Mapbook**

FORA ESCA RP  
Monterey County, California

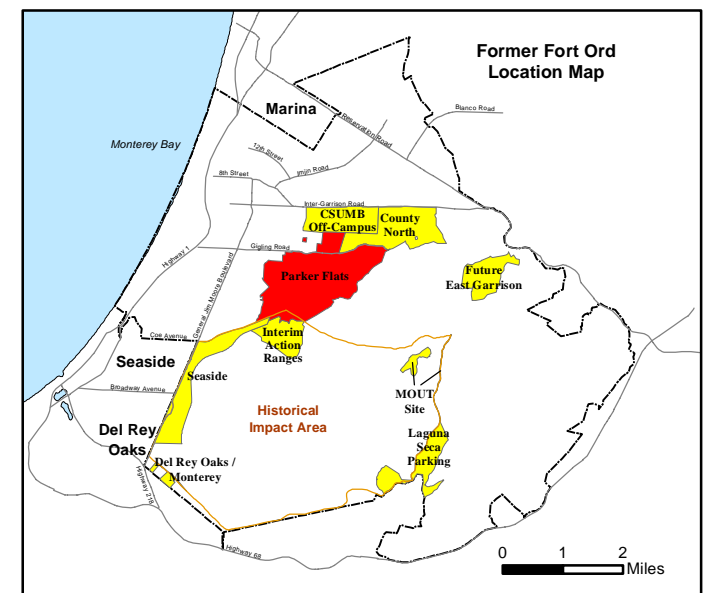
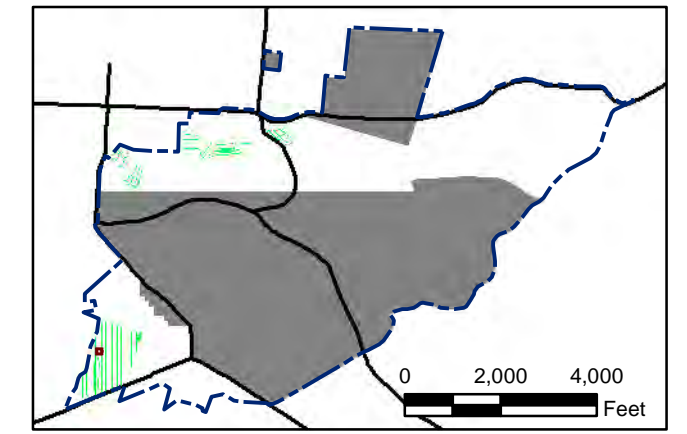
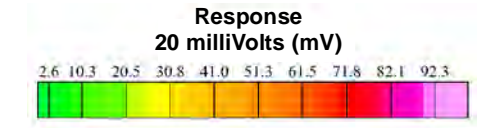
**Map F2B - 66**

T:\Projects\Parker Flats\PF\_TIP\PF\_TIP\_Mapbooks\2012\_06\_18\_Pf\_20mV\_QC-2\_DGM\_Mpbk.mxd - 5/29/2013 @ 11:46:18 PM



## Legend Grid C2C6D3

- 2519 Target Location
- ▬ Parker Flats Munitions Response Area
- ▬ Major Road
- Phase I Removal Action Area Completed by Army



State Plane California IV, NAD 1983 (U.S. Survey Foot)

0 15 30 Feet




**Parker Flats MRA**  
**20mV QC-2 DGM Surveys**  
**Mapbook**

FORA ESCA RP  
Monterey County, California

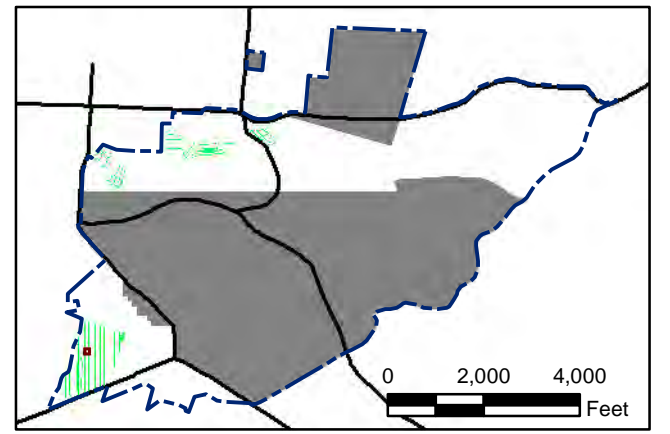
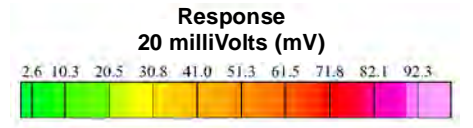
**Map F2B - 67**

T:\Projects\Parker Flats\PF\_TIP\PF\_TIP\_Mapbooks\2012\_06\_18\_PF\_20mV\_QC-2\_DGM\_Mpbk.mxd - 5/29/2013 @ 11:46:18 PM



# Grid C2C6D4

- Legend**
- 2519 Target Location
  - ▬ Parker Flats Munitions Response Area
  - ▬ Major Road
  - Phase I Removal Action Area Completed by Army



State Plane California IV, NAD 1983 (U.S. Survey Foot)



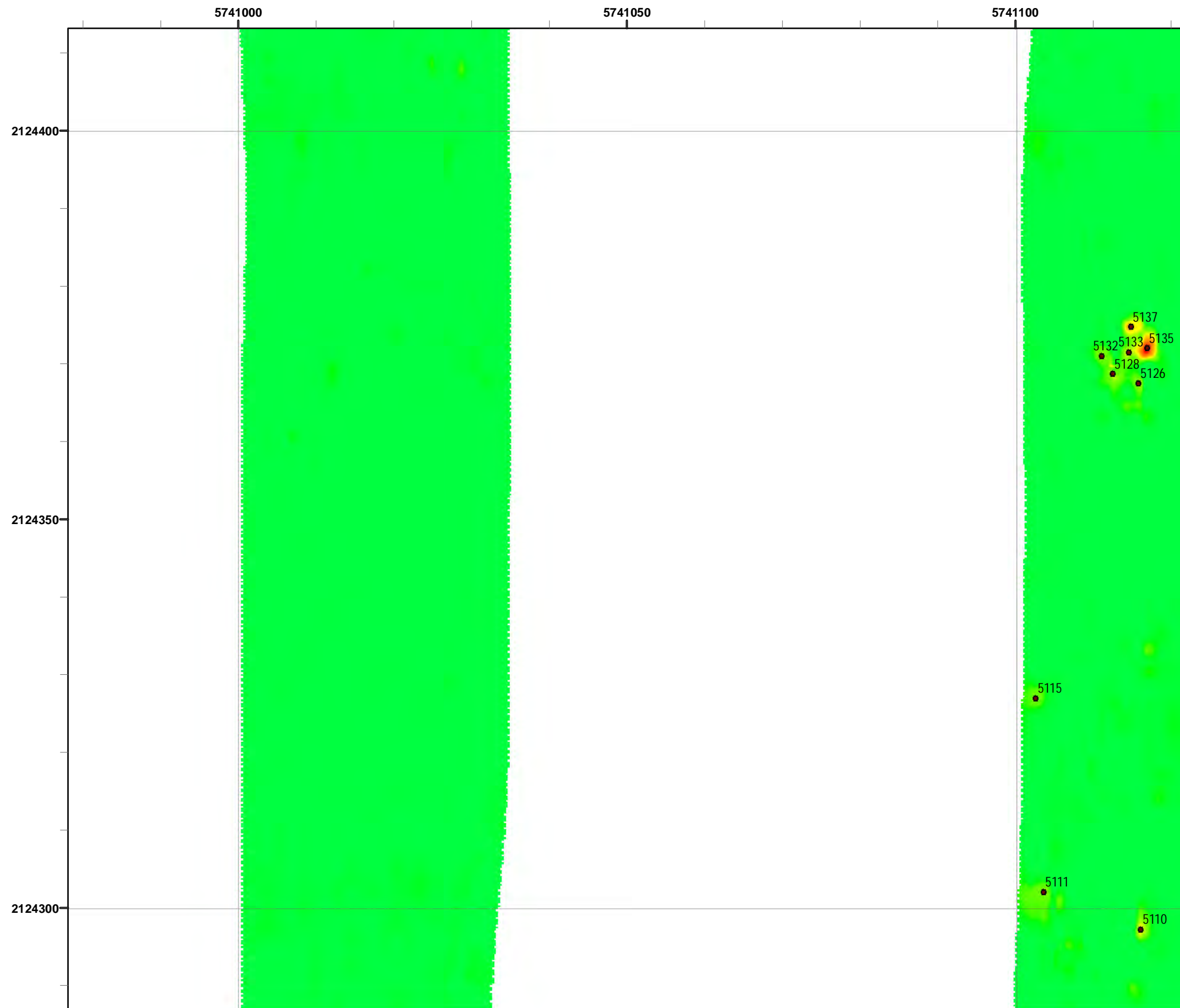
**Parker Flats MRA**  
**20mV QC-2 DGM Surveys**  
**Mapbook**

FORA ESCA RP  
Monterey County, California

**Map F2B - 68**

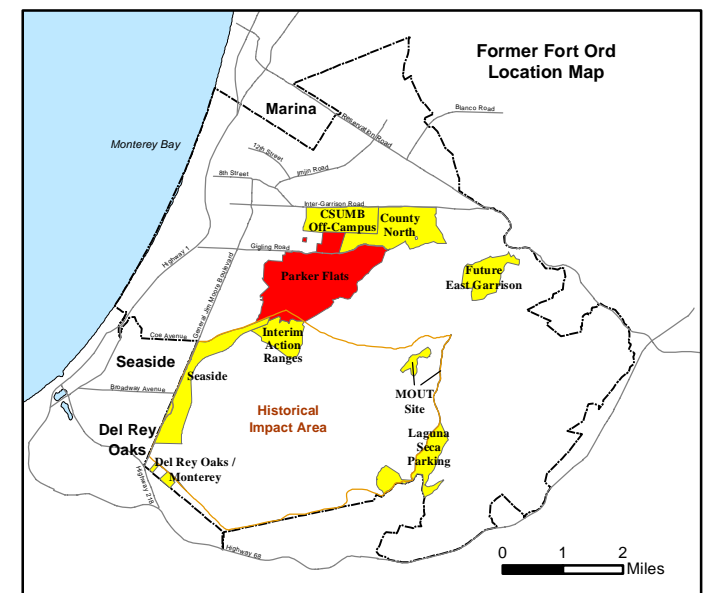
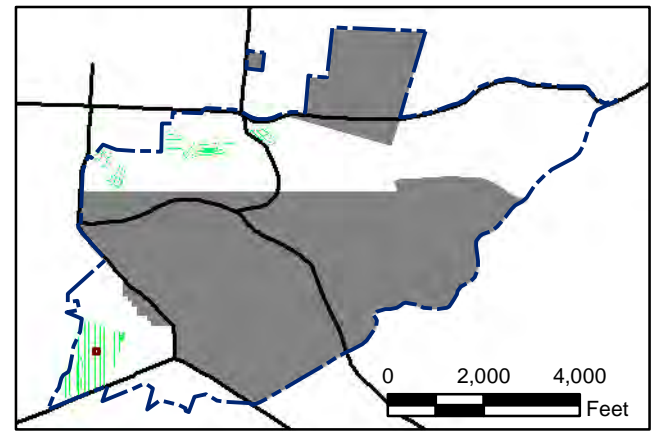
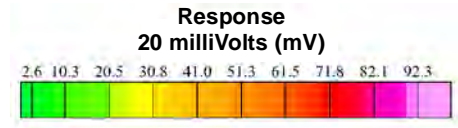


T:\Projects\Parker Flats\PF\_TIP\PF\_TIP\_Mapbooks\2012\_06\_18\_PF\_20mV\_QC-2\_DGM\_Mpbk.mxd - 5/29/2013 @ 11:46:18 PM



# Grid C2C6D6

- Legend**
- 2519 Target Location
  - ▬ Parker Flats Munitions Response Area
  - ▬ Major Road
  - Phase I Removal Action Area Completed by Army



State Plane California IV, NAD 1983 (U.S. Survey Foot)




**Parker Flats MRA**  
**20mV QC-2 DGM Surveys**  
**Mapbook**

FORA ESCA RP  
Monterey County, California

**Map F2B - 69**

T:\Projects\Parker Flats\PF\_TIP\PF\_TIP\_Mapbooks\2012\_06\_18\_PF\_20mV\_QC-2\_DGM\_Mpbk.mxd - 5/29/2013 @ 11:46:18 PM

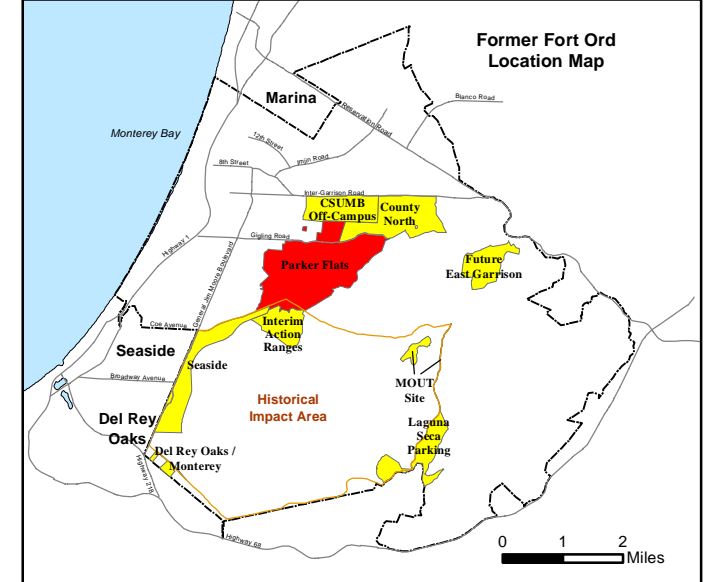
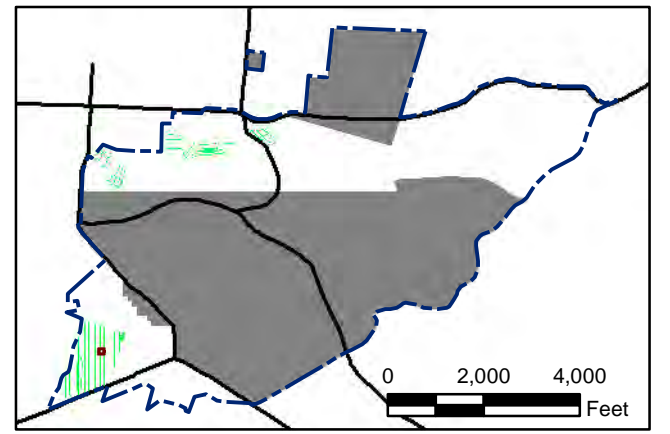


### Legend

- 2519 Target Location
- ▬ Parker Flats Munitions Response Area
- ▬ Major Road
- Phase I Removal Action Area Completed by Army

**Response**  
20 milliVolts (mV)

2.6 10.3 20.5 30.8 41.0 51.3 61.5 71.8 82.1 92.3



State Plane California IV, NAD 1983 (U.S. Survey Foot)

0 15 30 Feet



**Parker Flats MRA**  
**20mV QC-2 DGM Surveys**  
**Mapbook**

FORA ESCA RP  
Monterey County, California

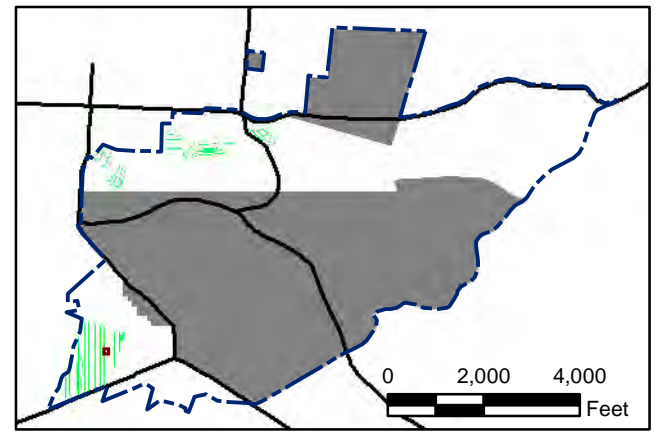
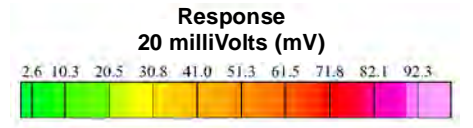
**Map F2B - 70**

T:\Projects\Parker Flats\PF\_TIP\PF\_TIP\_Mapbooks\2012\_06\_18\_PF\_20mV\_QC-2\_DGM\_Mpbk.mxd - 5/29/2013 @ 11:46:18 PM



## Grid C2C6D8

- Legend**
- 2519 Target Location
  - ▬ Parker Flats Munitions Response Area
  - ▬ Major Road
  - Phase I Removal Action Area Completed by Army



State Plane California IV, NAD 1983 (U.S. Survey Foot)




**Parker Flats MRA**  
**20mV QC-2 DGM Surveys**  
**Mapbook**

FORA ESCA RP  
Monterey County, California

**Map F2B - 71**

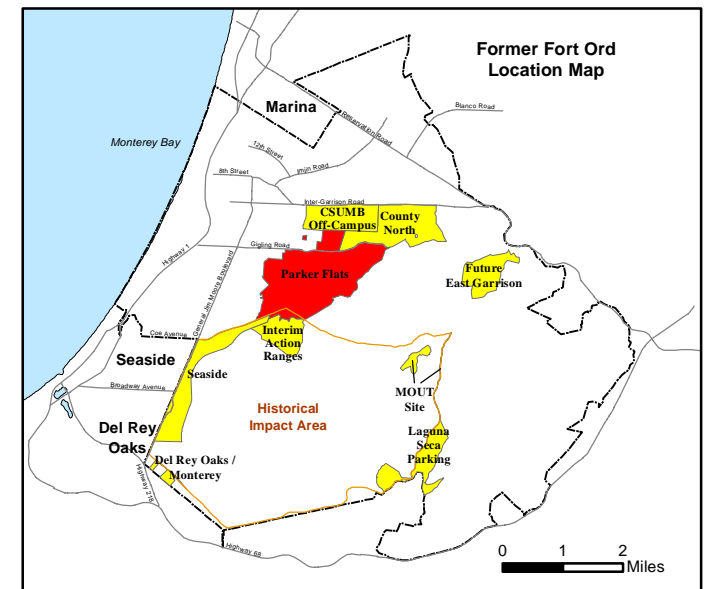
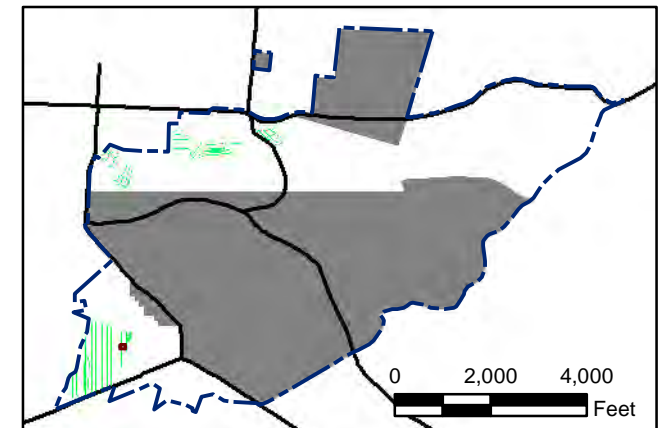
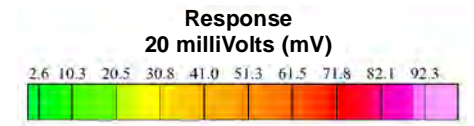


T:\Projects\Parker Flats\PF\_TIP\PF\_TIP\_Mapbooks\2012\_06\_18\_PF\_20mV\_QC-2\_DGM\_Mpbk.mxd - 5/29/2013 @ 11:46:18 PM




## Legend Grid C2C6E0

- 2519 ● Target Location
- ▬ Parker Flats Munitions Response Area
- ▬ Major Road
- Phase I Removal Action Area Completed by Army



State Plane California IV, NAD 1983 (U.S. Survey Foot)

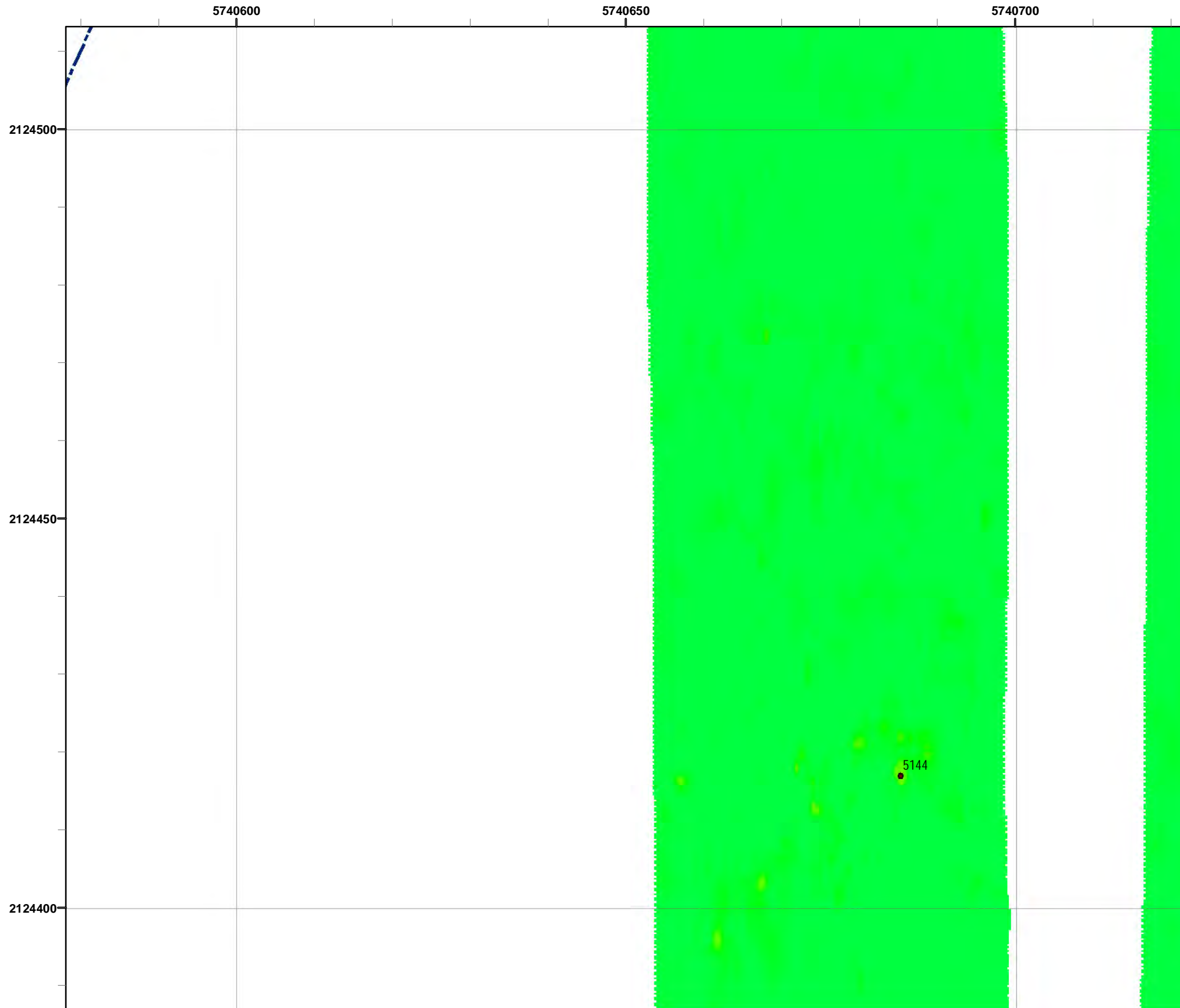
0 15 30 Feet



### Parker Flats MRA 20mV QC-2 DGM Surveys Mapbook

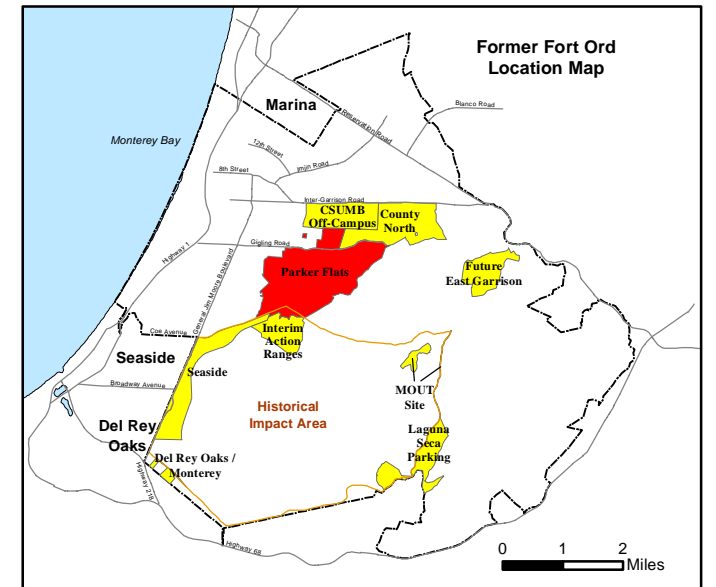
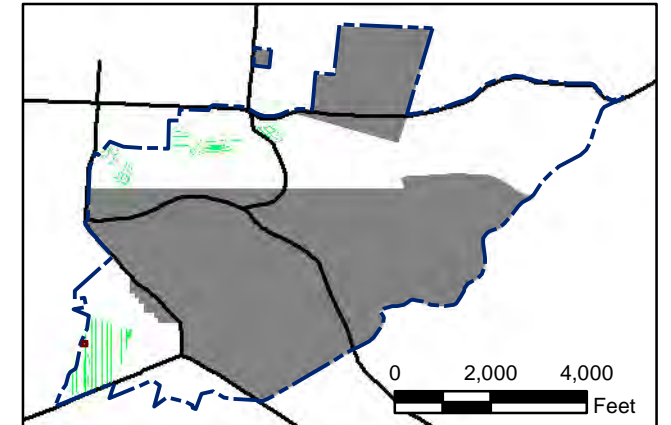
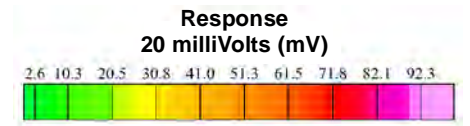
FORA ESCA RP  
Monterey County, California

T:\Projects\Parker Flats\PF\_TIP\PF\_TIP\_Mapbooks\2012\_06\_18\_PF\_20mV\_QC-2\_DGM\_Mpbk.mxd - 5/29/2013 @ 11:46:18 PM




# Grid C2C6E2

- Legend**
- 2519 ● Target Location
  - ▬ Parker Flats Munitions Response Area
  - ▬ Major Road
  - Phase I Removal Action Area Completed by Army



State Plane California IV, NAD 1983 (U.S. Survey Foot)



**Parker Flats MRA  
20mV QC-2 DGM Surveys  
Mapbook**

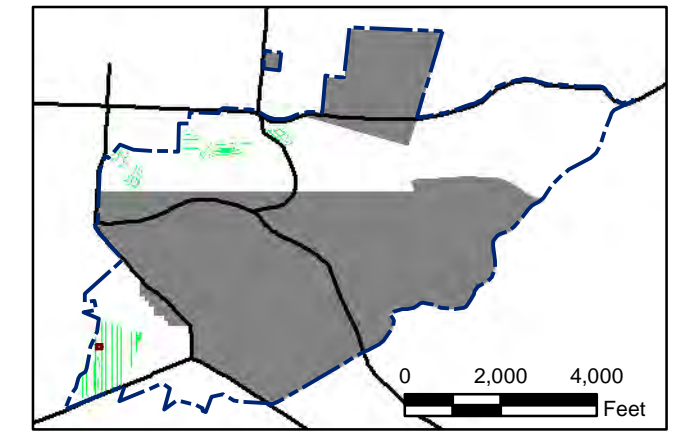
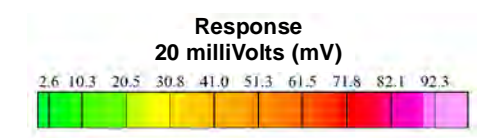
FORA ESCA RP  
Monterey County, California

T:\Projects\Parker Flats\PF\_TIP\PF\_TIP\_Mapbooks\2012\_06\_18\_PF\_20mV\_QC-2\_DGM\_Mpbk.mxd - 5/29/2013 @ 11:46:18 PM



## Legend Grid C2C6E3

- 2519 Target Location
- ▬ Parker Flats Munitions Response Area
- ▬ Major Road
- Phase I Removal Action Area Completed by Army



State Plane California IV, NAD 1983 (U.S. Survey Foot)




**Parker Flats MRA**  
**20mV QC-2 DGM Surveys**  
**Mapbook**

FORA ESCA RP  
Monterey County, California

**Map F2B - 74**

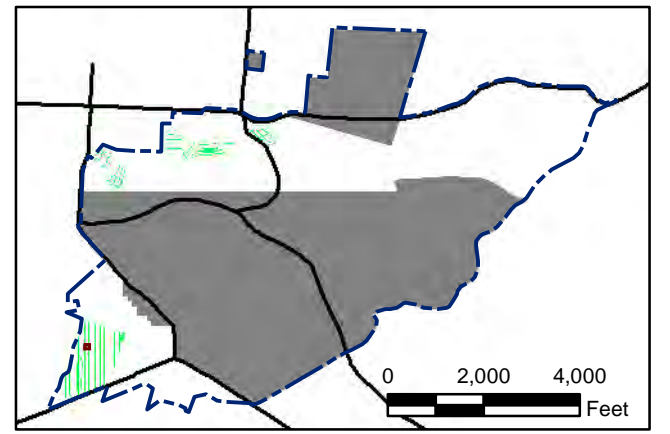
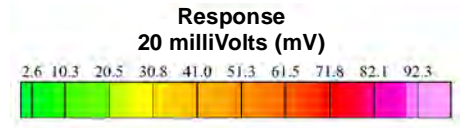


T:\Projects\Parker Flats\PF\_TIP\PF\_TIP\_Mapbooks\2012\_06\_18\_PF\_20mV\_QC-2\_DGM\_Mpbk.mxd - 5/29/2013 @ 11:46:18 PM



**Grid C2C6E4**

- Legend**
- 2519 Target Location
  - ▬ Parker Flats Munitions Response Area
  - ▬ Major Road
  - Phase I Removal Action Area Completed by Army



State Plane California IV, NAD 1983 (U.S. Survey Foot)

0 15 30 Feet




**Parker Flats MRA**  
**20mV QC-2 DGM Surveys**  
**Mapbook**

FORA ESCA RP  
Monterey County, California

**Map F2B - 75**

T:\Projects\Parker Flats\PF\_TIP\PF\_TIP\_Mapbooks\2012\_06\_18\_PF\_20mV\_QC-2\_DGM\_Mpbk.mxd - 5/29/2013 @ 11:46:18 PM

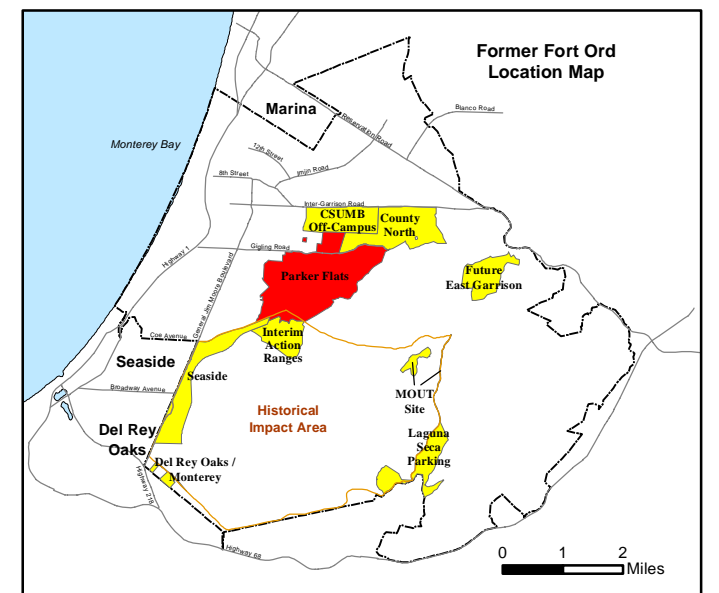
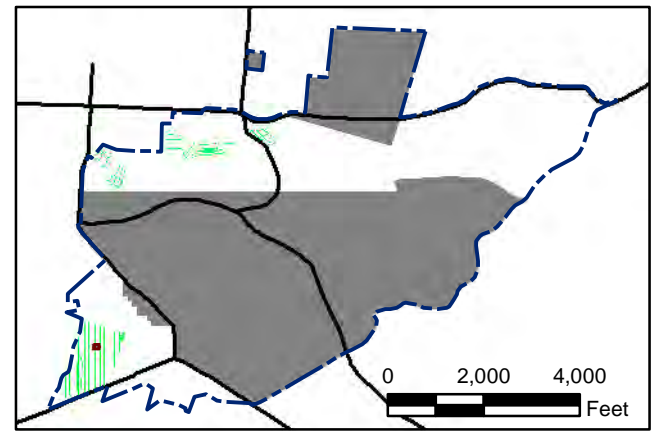


**Legend** **Grid C2C6E6**

- 2519 Target Location
- ▬ Parker Flats Munitions Response Area
- ▬ Major Road
- Phase I Removal Action Area Completed by Army

**Response**  
20 milliVolts (mV)

2.6 10.3 20.5 30.8 41.0 51.3 61.5 71.8 82.1 92.3



State Plane California IV, NAD 1983 (U.S. Survey Foot)

0 15 30 Feet




**Parker Flats MRA**  
**20mV QC-2 DGM Surveys**  
**Mapbook**

FORA ESCA RP  
Monterey County, California

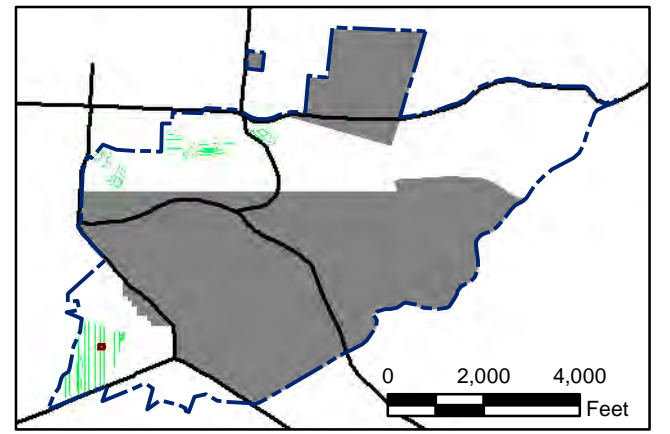
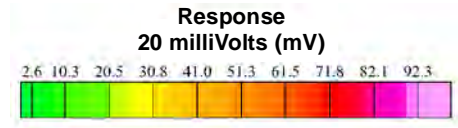
**Map F2B - 76**

T:\Projects\Parker Flats\PF\_TIP\PF\_TIP\_Mapbooks\2012\_06\_18\_Pf\_20mV\_QC-2\_DGM\_Mpbk.mxd - 5/29/2013 @ 11:46:18 PM



**Grid C2C6E7**

- Legend**
- 2519 Target Location
  - ▬ Parker Flats Munitions Response Area
  - ▬ Major Road
  - Phase I Removal Action Area Completed by Army



State Plane California IV, NAD 1983 (U.S. Survey Foot)

0 15 30 Feet



**Parker Flats MRA**  
**20mV QC-2 DGM Surveys**  
**Mapbook**

FORA ESCA RP  
Monterey County, California

**Map F2B - 77**

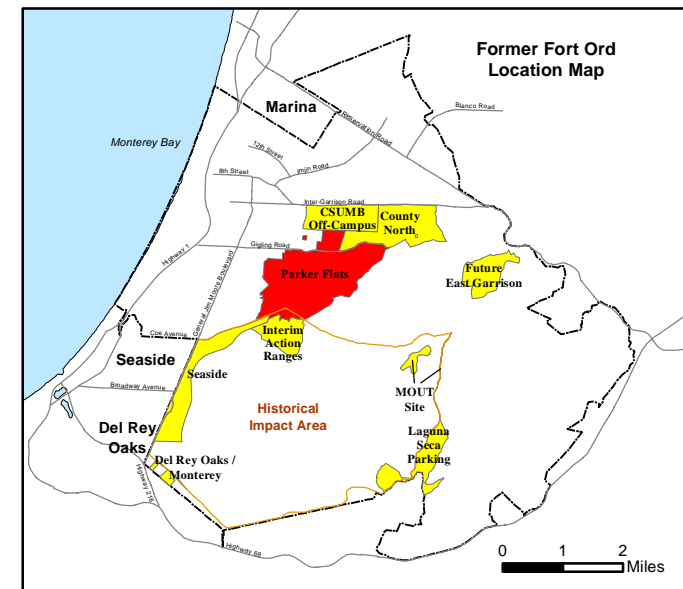
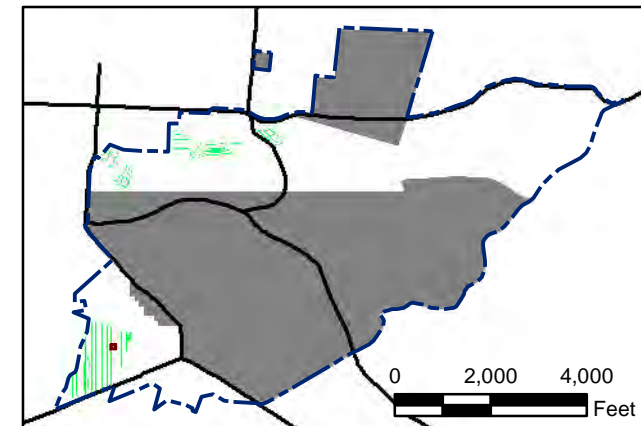
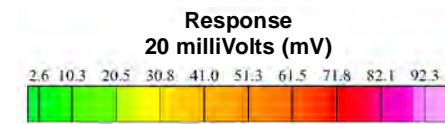


T:\Projects\Parker Flats\PF\_TIP\PF\_TIP\_Mapbooks\2012\_06\_18\_PF\_20mV\_QC-2\_DGM\_Mpbk.mxd - 5/29/2013 @ 11:46:18 PM




# Grid C2C6E8

- Legend**
- 2519 ● Target Location
  - ▬▬▬ Parker Flats Munitions Response Area
  - ▬ Major Road
  - Phase I Removal Action Area Completed by Army




State Plane California IV, NAD 1983 (U.S. Survey Foot)



**Parker Flats MRA**  
**20mV QC-2 DGM Surveys**  
**Mapbook**

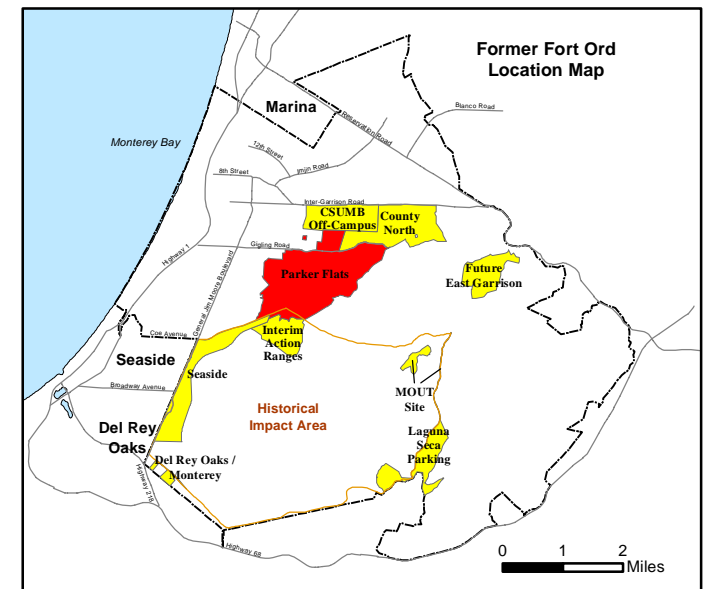
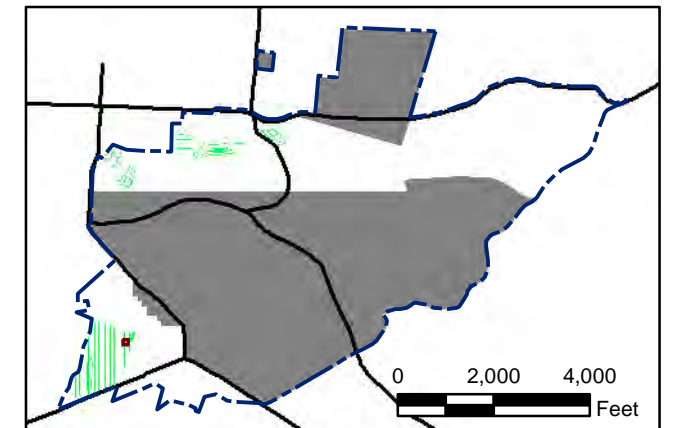
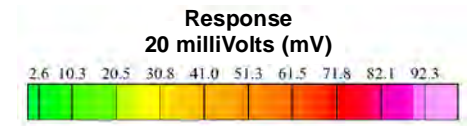
FORA ESCA RP  
Monterey County, California

T:\Projects\Parker Flats\PF\_TIP\PF\_TIP\_Mapbooks\2012\_06\_18\_PF\_20mV\_QC-2\_DGM\_Mpbk.mxd - 5/29/2013 @ 11:46:18 PM




**Grid C2C6F0**

- Legend**
- 2519 Target Location
  - ▬ Parker Flats Munitions Response Area
  - ▬ Major Road
  - Phase I Removal Action Area Completed by Army



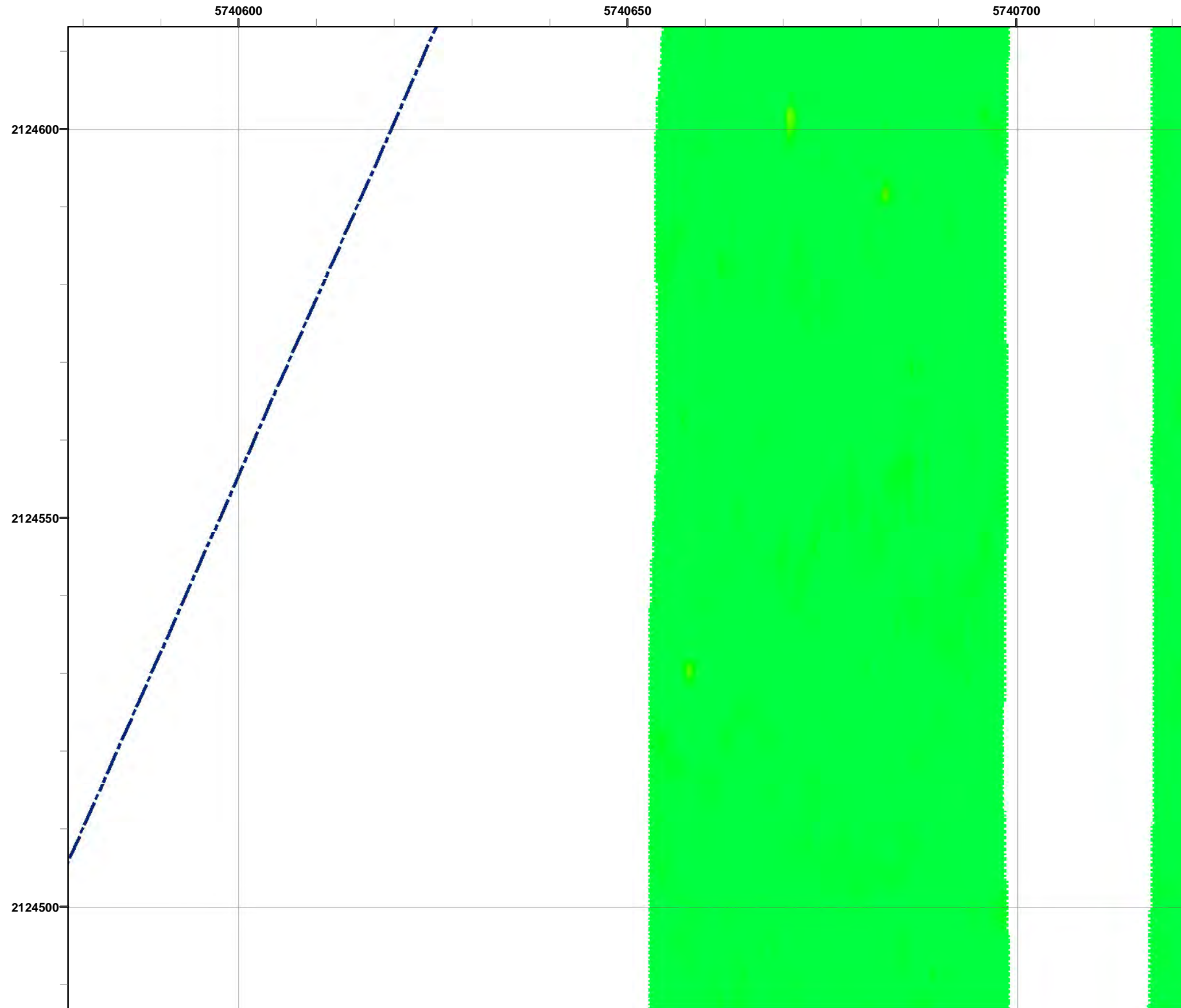
State Plane California IV, NAD 1983 (U.S. Survey Foot)



**Parker Flats MRA  
20mV QC-2 DGM Surveys  
Mapbook**

FORA ESCA RP  
Monterey County, California

T:\Projects\Parker Flats\PF\_TIP\PF\_TIP\_Mapbooks\2012\_06\_18\_PF\_20mV\_QC-2\_DGM\_Mpbk.mxd - 5/29/2013 @ 11:46:18 PM

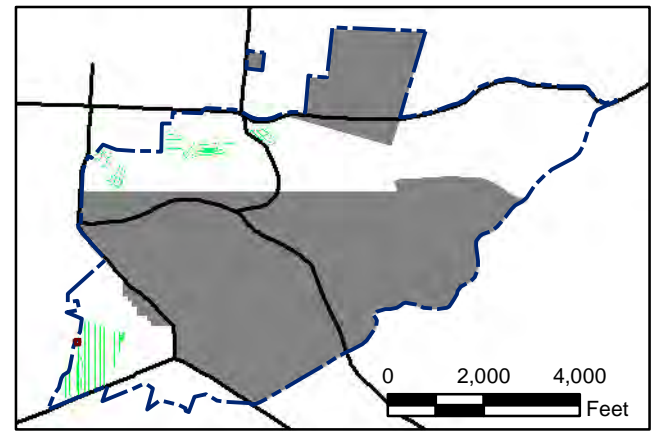


**Legend** **Grid C2C6F2**

- 2519 Target Location
- Parker Flats Munitions Response Area
- Major Road
- Phase I Removal Action Area Completed by Army

**Response**  
20 millivolts (mV)

2.6	10.3	20.5	30.8	41.0	51.3	61.5	71.8	82.1	92.3
-----	------	------	------	------	------	------	------	------	------



State Plane California IV, NAD 1983 (U.S. Survey Foot)

0 15 30 Feet




**Parker Flats MRA**  
**20mV QC-2 DGM Surveys**  
**Mapbook**

FORA ESCA RP  
Monterey County, California

**Map F2B - 80**

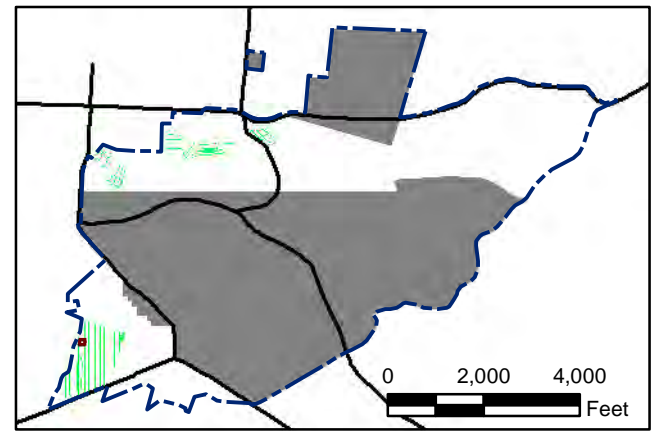
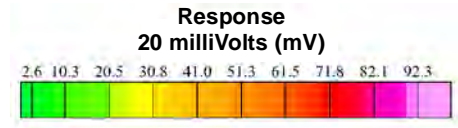


T:\Projects\Parker Flats\PF\_TIP\PF\_TIP\_Mapbooks\2012\_06\_18\_PF\_20mV\_QC-2\_DGM\_Mpbk.mxd - 5/29/2013 @ 11:46:18 PM



# Grid C2C6F3

- Legend**
- 2519 ● Target Location
  - ▬ Parker Flats Munitions Response Area
  - ▬ Major Road
  - Phase I Removal Action Area Completed by Army



State Plane California IV, NAD 1983 (U.S. Survey Foot)




**Parker Flats MRA**  
**20mV QC-2 DGM Surveys**  
**Mapbook**

FORA ESCA RP  
Monterey County, California

**Map F2B - 81**

T:\Projects\Parker Flats\PF\_TIP\PF\_TIP\_Mapbooks\2012\_06\_18\_PF\_20mV\_QC-2\_DGM\_Mpbk.mxd - 5/29/2013 @ 11:46:18 PM



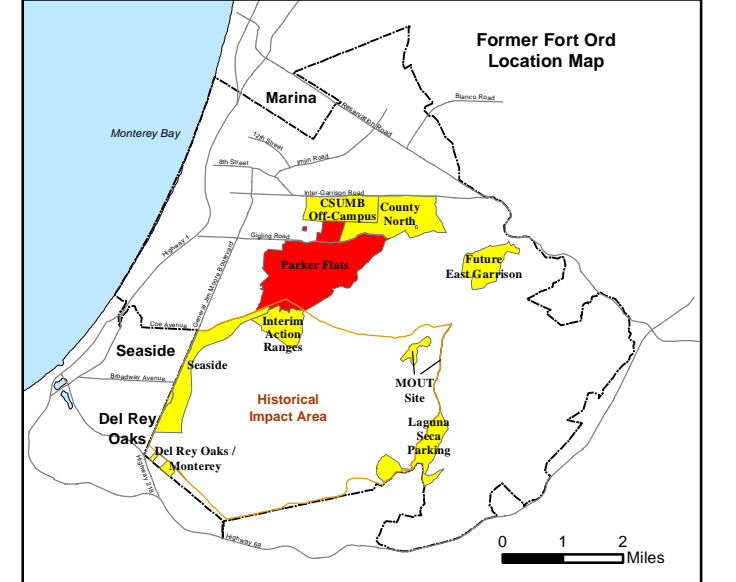
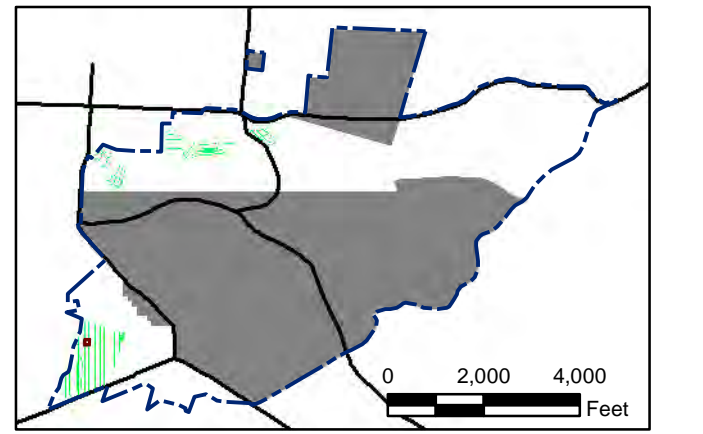
**Grid C2C6F4**

**Legend**

- 2519 Target Location
- ▬ Parker Flats Munitions Response Area
- ▬ Major Road
- Phase I Removal Action Area Completed by Army

**Response**  
20 milliVolts (mV)

2.6 10.3 20.5 30.8 41.0 51.3 61.5 71.8 82.1 92.3



State Plane California IV, NAD 1983 (U.S. Survey Foot)

0 15 30 Feet




**Parker Flats MRA**  
**20mV QC-2 DGM Surveys**  
**Mapbook**

FORA ESCA RP  
Monterey County, California

**Map F2B - 82**

T:\Projects\Parker Flats\PF\_TIP\PF\_TIP\_Mapbooks\2012\_06\_18\_PF\_20mV\_QC-2\_DGM\_Mpbk.mxd - 5/29/2013 @ 11:46:18 PM

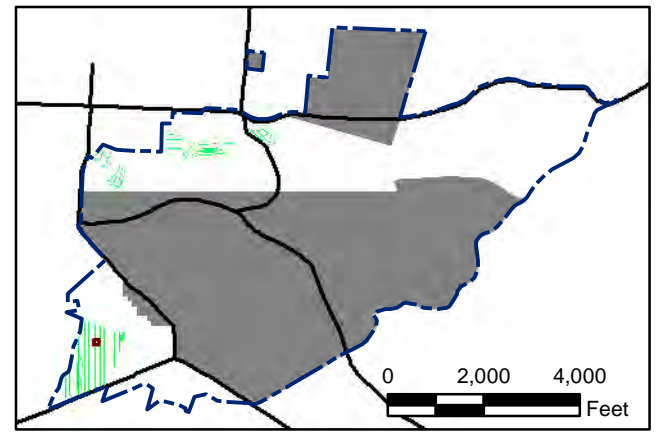


**Legend** **Grid C2C6F6**

- 2519 Target Location
- ▬ Parker Flats Munitions Response Area
- ▬ Major Road
- Phase I Removal Action Area Completed by Army

**Response**  
20 milliVolts (mV)

2.6 10.3 20.5 30.8 41.0 51.3 61.5 71.8 82.1 92.3



State Plane California IV, NAD 1983 (U.S. Survey Foot)

0 15 30 Feet




**Parker Flats MRA**  
**20mV QC-2 DGM Surveys**  
**Mapbook**

FORA ESCA RP  
Monterey County, California

**Map F2B - 83**

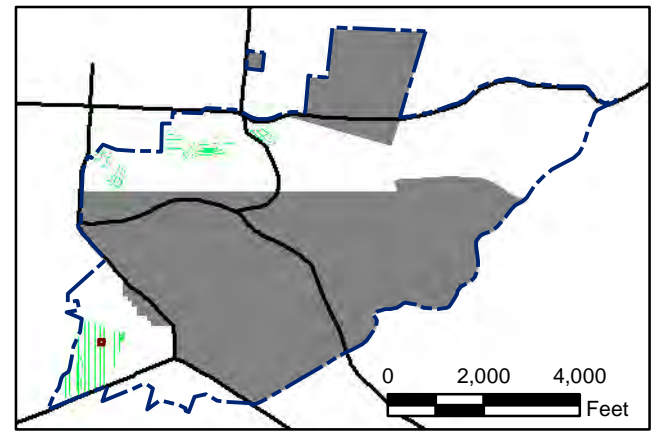
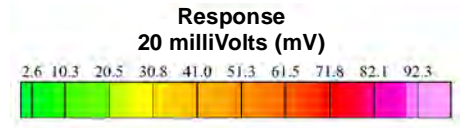


T:\Projects\Parker Flats\PF\_TIP\PF\_TIP\_Mapbooks\2012\_06\_18\_Pf\_20mV\_QC-2\_DGM\_Mpbk.mxd - 5/29/2013 @ 11:46:18 PM



# Grid C2C6F7

- Legend**
- 2519 Target Location
  - ▬ Parker Flats Munitions Response Area
  - ▬ Major Road
  - Phase I Removal Action Area Completed by Army



State Plane California IV, NAD 1983 (U.S. Survey Foot)



**Parker Flats MRA**  
**20mV QC-2 DGM Surveys**  
**Mapbook**

FORA ESCA RP  
Monterey County, California

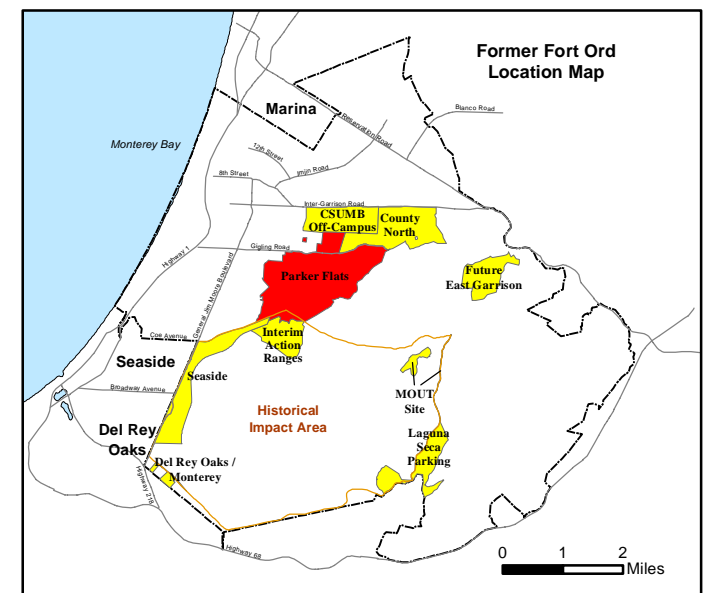
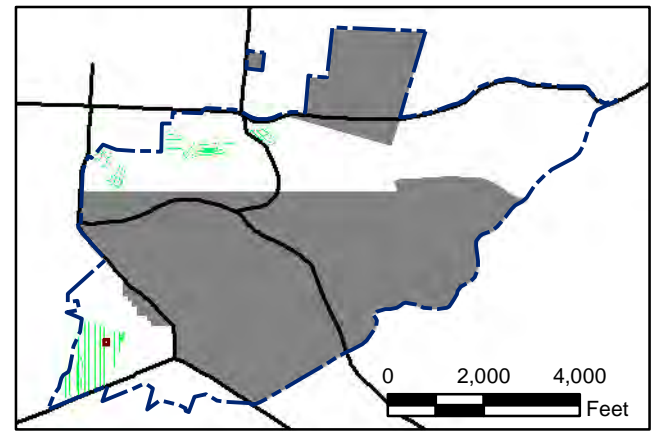
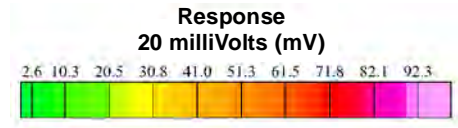
**Map F2B - 84**

T:\Projects\Parker Flats\PF\_TIP\PF\_TIP\_Mapbooks\2012\_06\_18\_PF\_20mV\_QC-2\_DGM\_Mpbk.mxd - 5/29/2013 @ 11:46:18 PM




**Grid C2C6F8**

- Legend**
- 2519 ● Target Location
  - ▬ Parker Flats Munitions Response Area
  - ▬ Major Road
  - Phase I Removal Action Area Completed by Army



State Plane California IV, NAD 1983 (U.S. Survey Foot)

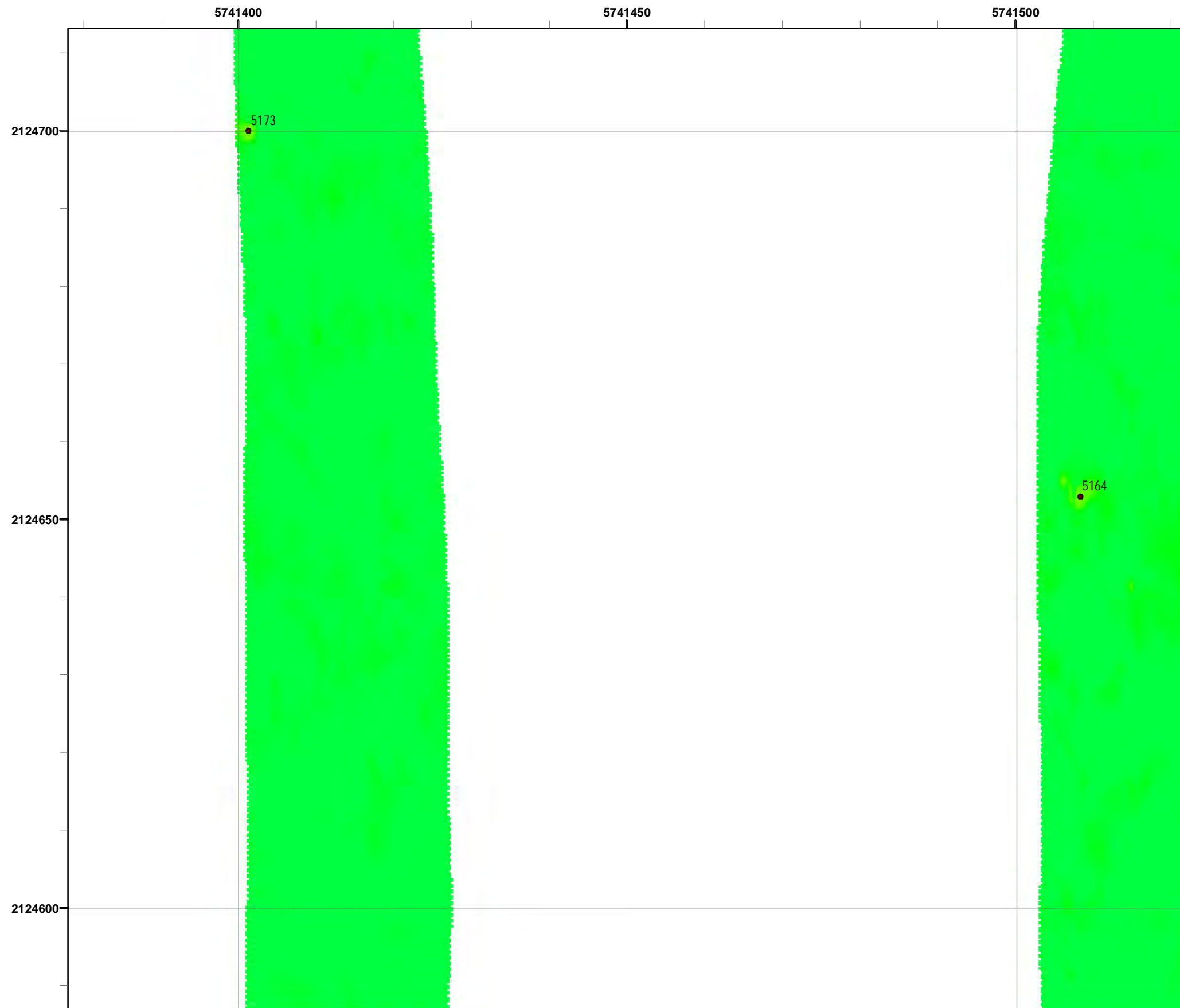


**Parker Flats MRA**  
**20mV QC-2 DGM Surveys**  
**Mapbook**

FORA ESCA RP  
Monterey County, California

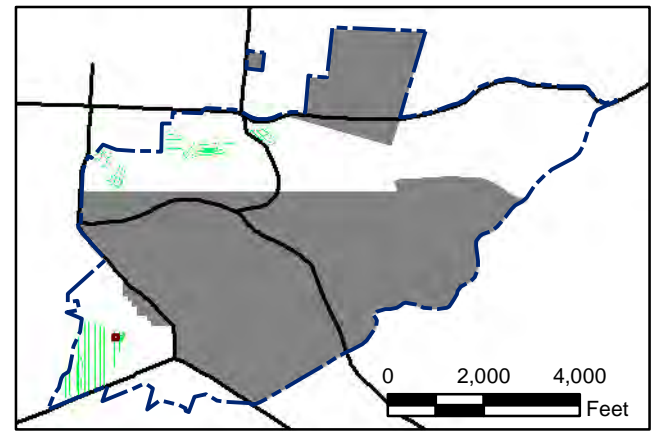
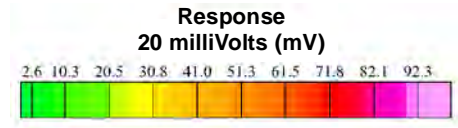
**Map F2B - 85**

T:\Projects\Parker Flats\PF\_TIP\PF\_TIP\_Mapbooks\2012\_06\_18\_PF\_20mV\_QC-2\_DGM\_Mpbk.mxd - 5/29/2013 @ 11:46:18 PM



# Grid C2C6G0

- Legend**
- 2519 Target Location
  - ▬ Parker Flats Munitions Response Area
  - ▬ Major Road
  - Phase I Removal Action Area Completed by Army



State Plane California IV, NAD 1983 (U.S. Survey Foot)



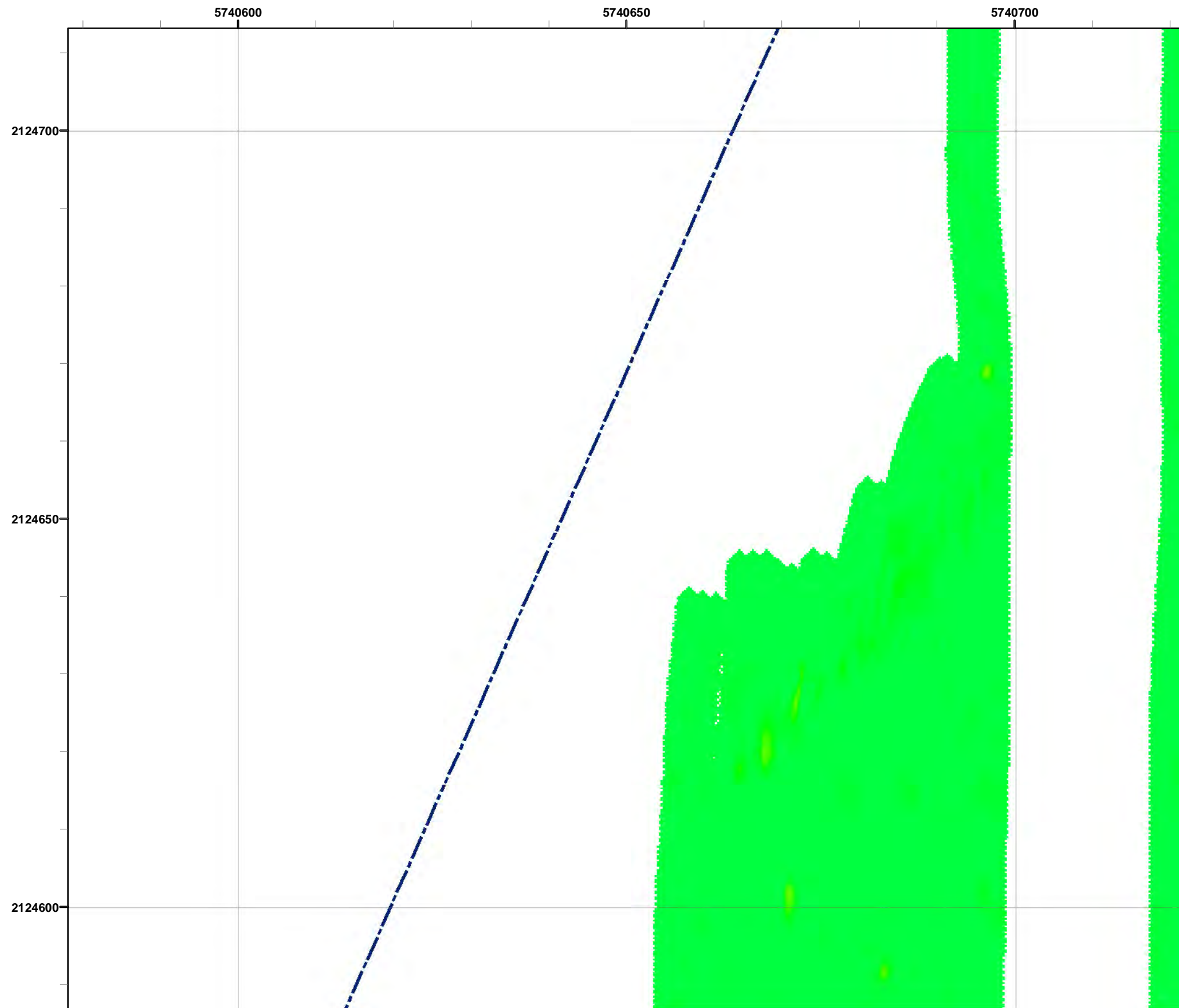
**Parker Flats MRA**  
**20mV QC-2 DGM Surveys**  
**Mapbook**

FORA ESCA RP  
Monterey County, California

**Map F2B - 86**

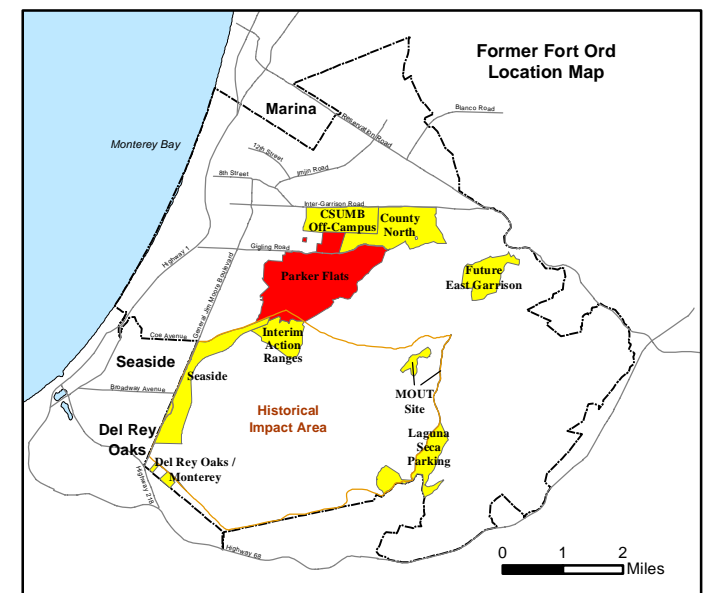
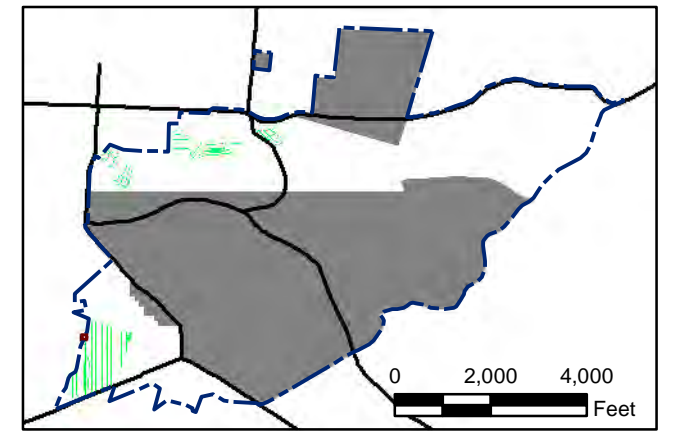
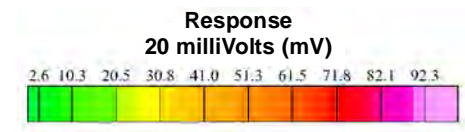


T:\Projects\Parker Flats\PF\_TIP\PF\_TIP\_Mapbooks\2012\_06\_18\_PF\_20mV\_QC-2\_DGM\_Mpbk.mxd - 5/29/2013 @ 11:46:18 PM



# Grid C2C6G2

- Legend**
- 2519 ● Target Location
  - ▬▬▬ Parker Flats Munitions Response Area
  - ▬ Major Road
  - ▭ Phase I Removal Action Area Completed by Army



State Plane California IV, NAD 1983 (U.S. Survey Foot)



**Parker Flats MRA**  
**20mV QC-2 DGM Surveys**  
**Mapbook**

FORA ESCA RP  
Monterey County, California

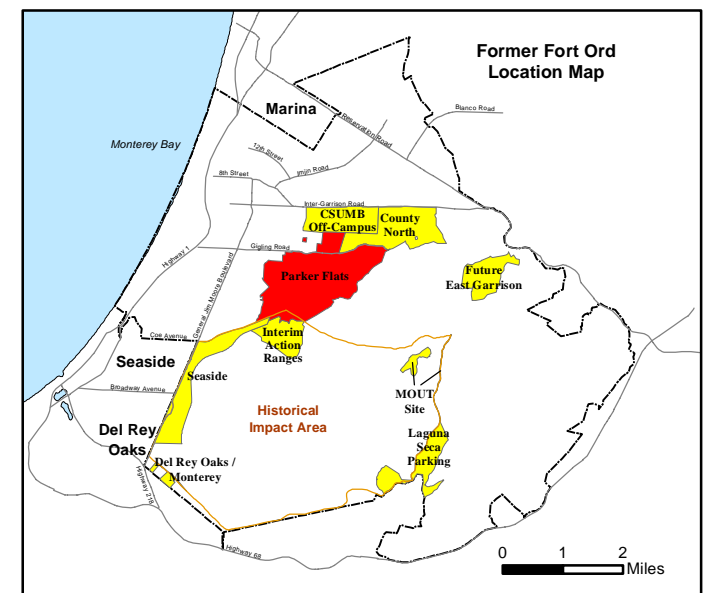
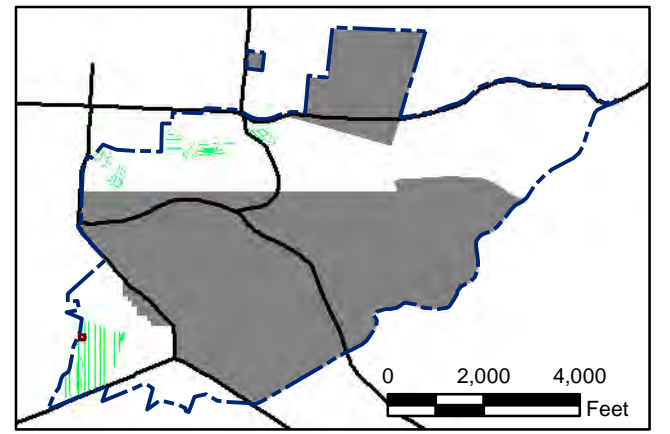
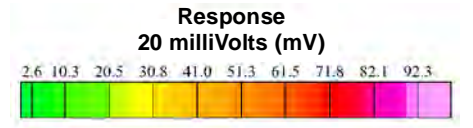
**Map F2B - 87**

T:\Projects\Parker Flats\PF\_TIP\PF\_TIP\_Mapbooks\2012\_06\_18\_PF\_20mV\_QC-2\_DGM\_Mpbk.mxd - 5/29/2013 @ 11:46:18 PM



# Grid C2C6G3

- Legend**
- 2519 Target Location
  - ▬ Parker Flats Munitions Response Area
  - ▬ Major Road
  - Phase I Removal Action Area Completed by Army



State Plane California IV, NAD 1983 (U.S. Survey Foot)

0 15 30 Feet




**Parker Flats MRA**  
**20mV QC-2 DGM Surveys**  
**Mapbook**

FORA ESCA RP  
Monterey County, California

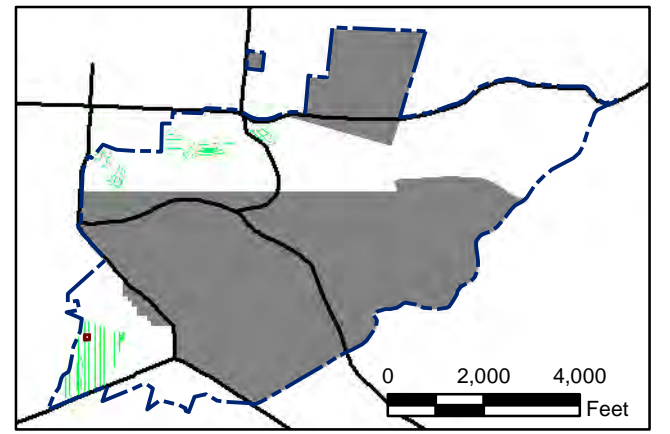
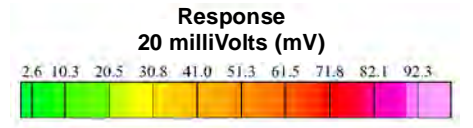
**Map F2B - 88**

T:\Projects\Parker Flats\PF\_TIP\PF\_TIP\_Mapbooks\2012\_06\_18\_PF\_20mV\_QC-2\_DGM\_Mpbk.mxd - 5/29/2013 @ 11:46:18 PM



# Grid C2C6G4

- Legend**
- 2519 Target Location
  - ▬ Parker Flats Munitions Response Area
  - ▬ Major Road
  - Phase I Removal Action Area Completed by Army



State Plane California IV, NAD 1983 (U.S. Survey Foot)




**Parker Flats MRA**  
**20mV QC-2 DGM Surveys**  
**Mapbook**

FORA ESCA RP  
Monterey County, California

**Map F2B - 89**

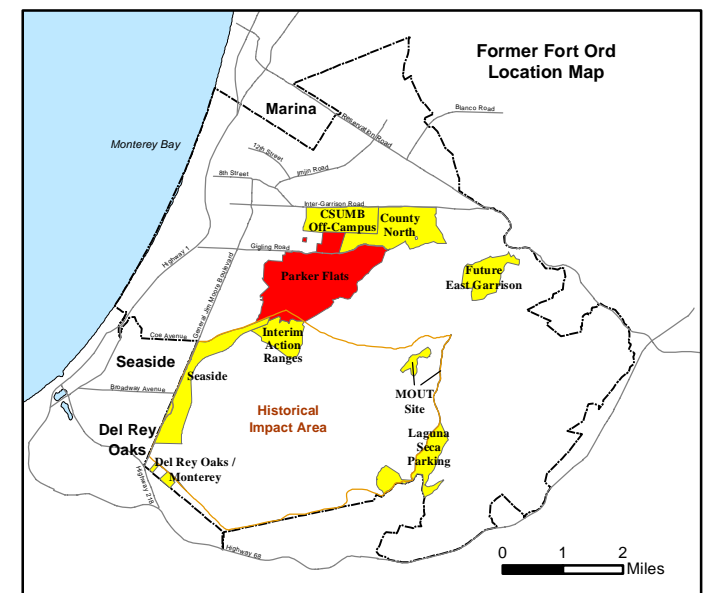
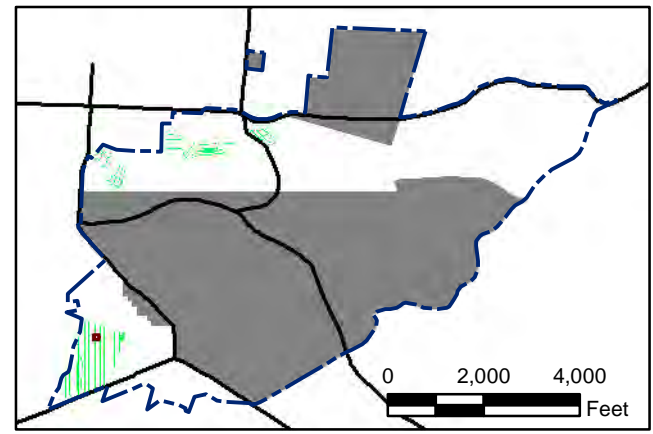
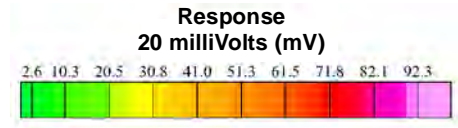


T:\Projects\Parker Flats\PF\_TIP\PF\_TIP\_Mapbooks\2012\_06\_18\_PF\_20mV\_QC-2\_DGM\_Mpbk.mxd - 5/29/2013 @ 11:46:18 PM



**Grid C2C6G6**

- Legend**
- 2519 Target Location
  - ▬ Parker Flats Munitions Response Area
  - ▬ Major Road
  - Phase I Removal Action Area Completed by Army



State Plane California IV, NAD 1983 (U.S. Survey Foot)

0 15 30 Feet




**Parker Flats MRA**  
**20mV QC-2 DGM Surveys**  
**Mapbook**

FORA ESCA RP  
Monterey County, California

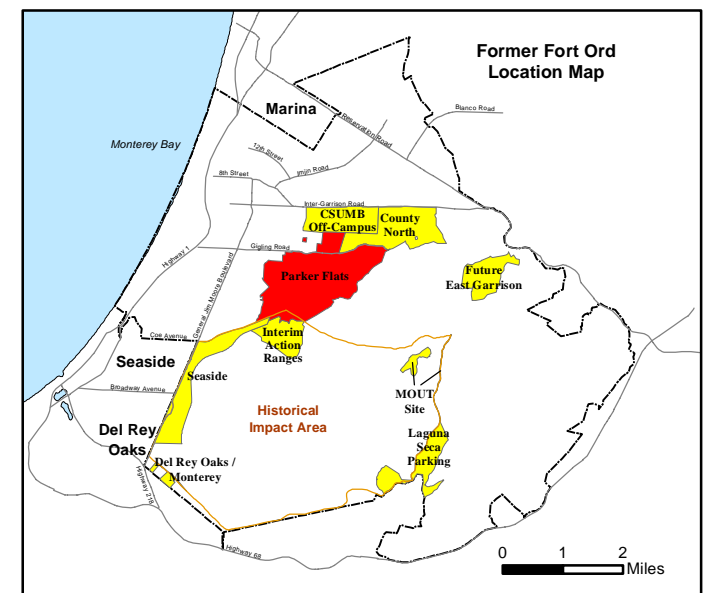
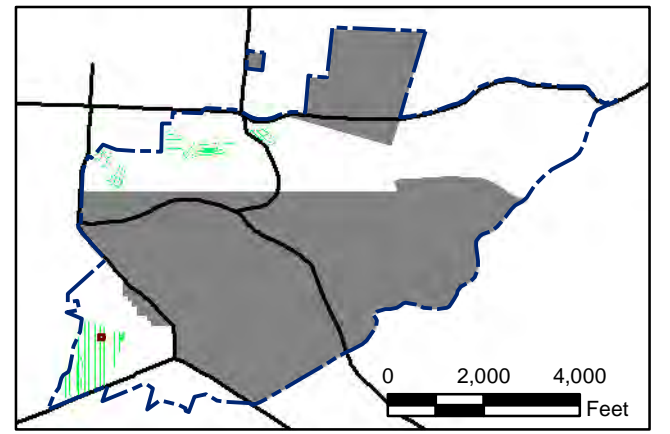
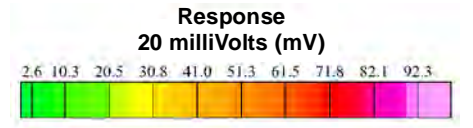
**Map F2B - 90**

T:\Projects\Parker Flats\PF\_TIP\PF\_TIP\_Mapbooks\2012\_06\_18\_PF\_20mV\_QC-2\_DGM\_Mpbk.mxd - 5/29/2013 @ 11:46:18 PM



**Grid C2C6G7**

- Legend**
- 2519 Target Location
  - ▬ Parker Flats Munitions Response Area
  - ▬ Major Road
  - Phase I Removal Action Area Completed by Army



State Plane California IV, NAD 1983 (U.S. Survey Foot)



**Parker Flats MRA**  
**20mV QC-2 DGM Surveys**  
**Mapbook**

FORA ESCA RP  
Monterey County, California

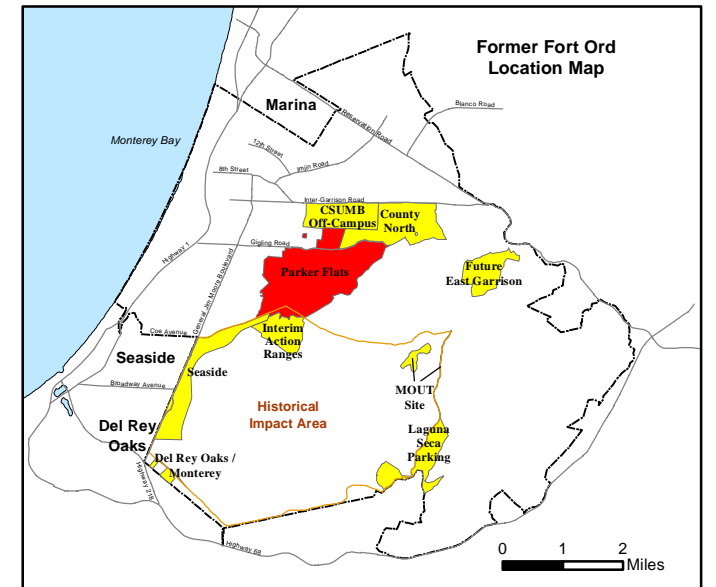
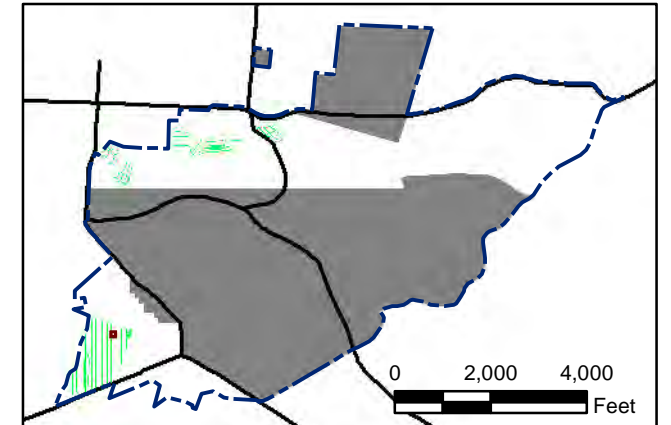
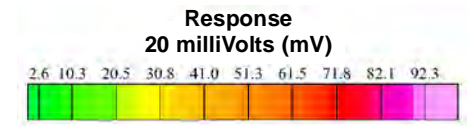
**Map F2B - 91**

T:\Projects\Parker Flats\PF\_TIP\PF\_TIP\_Mapbooks\2012\_06\_18\_PF\_20mV\_QC-2\_DGM\_Mpbk.mxd - 5/29/2013 @ 11:46:18 PM




**Legend** **Grid C2C6G8**

- 2519 ● Target Location
- ▬▬▬ Parker Flats Munitions Response Area
- ▬ Major Road
- Phase I Removal Action Area Completed by Army



State Plane California IV, NAD 1983 (U.S. Survey Foot)

0 15 30 Feet




**Parker Flats MRA**  
**20mV QC-2 DGM Surveys**  
**Mapbook**

FORA ESCA RP  
Monterey County, California

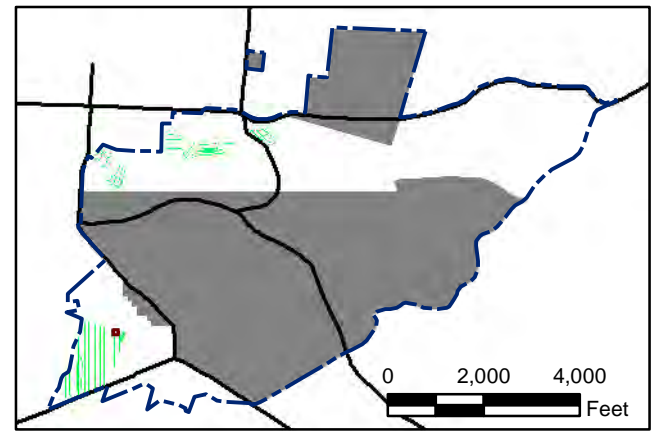
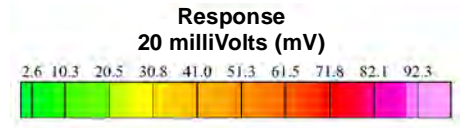


T:\Projects\Parker Flats\PF\_TIP\PF\_TIP\_Mapbooks\2012\_06\_18\_Pf\_20mV\_QC-2\_DGM\_Mpbk.mxd - 5/29/2013 @ 11:46:18 PM



# Grid C2C6H0

- Legend**
- 2519 Target Location
  - ▬ Parker Flats Munitions Response Area
  - ▬ Major Road
  - Phase I Removal Action Area Completed by Army



State Plane California IV, NAD 1983 (U.S. Survey Foot)

0 15 30 Feet

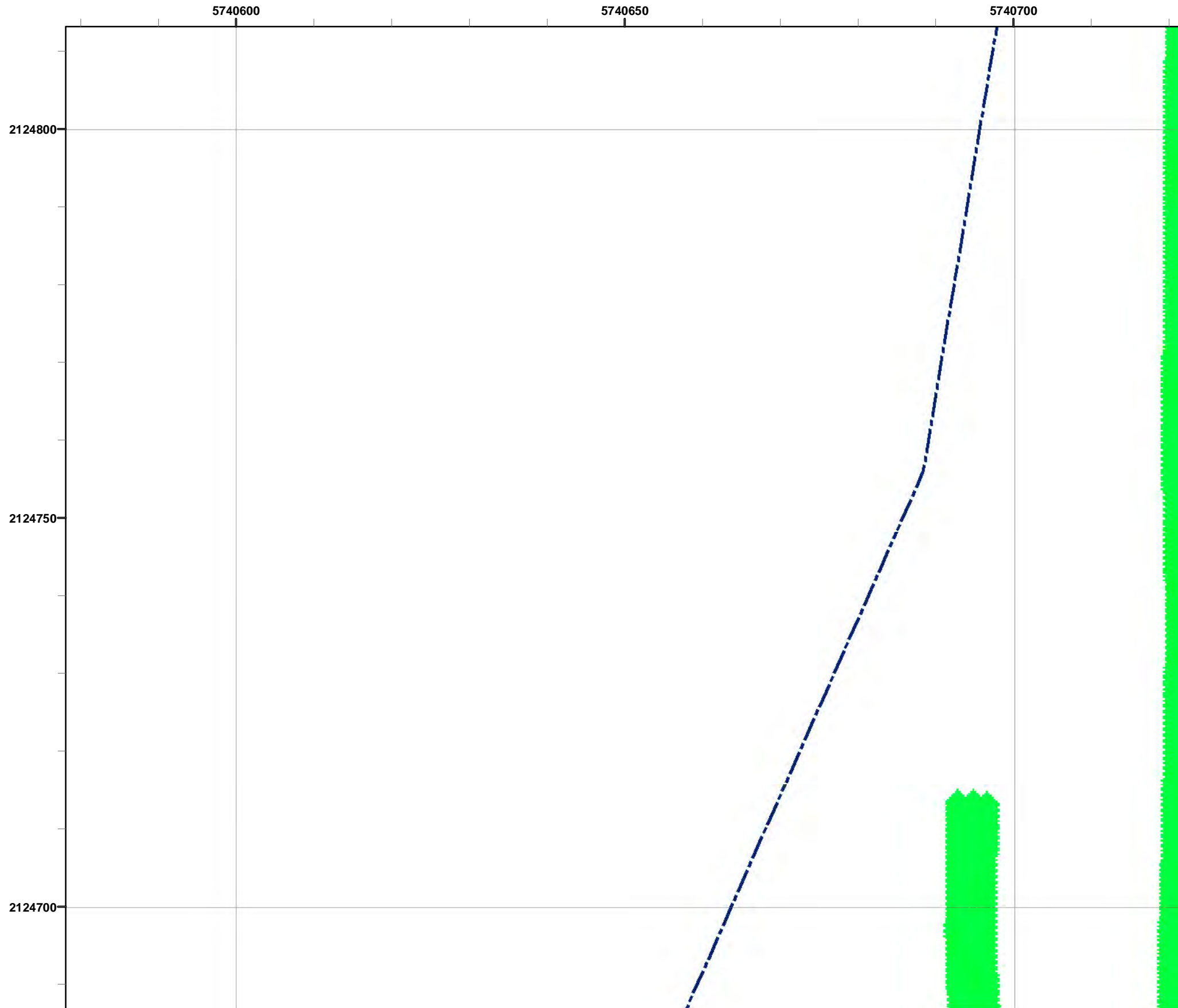


**Parker Flats MRA**  
**20mV QC-2 DGM Surveys**  
**Mapbook**

FORA ESCA RP  
Monterey County, California

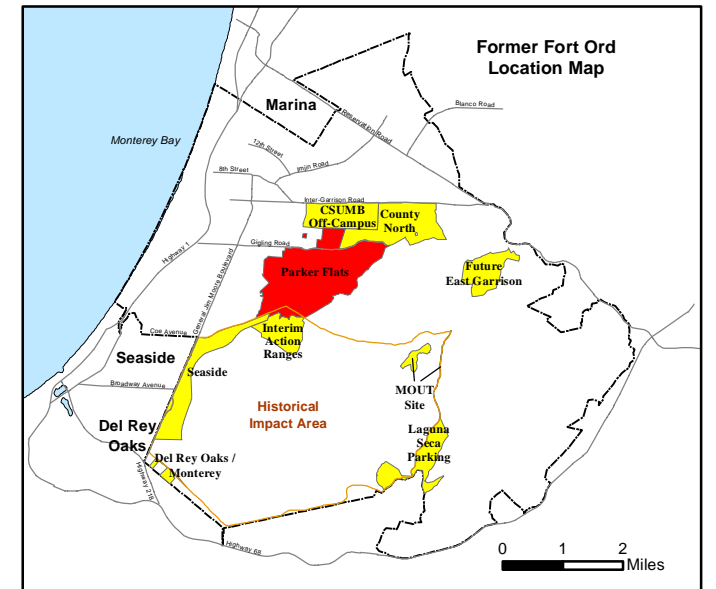
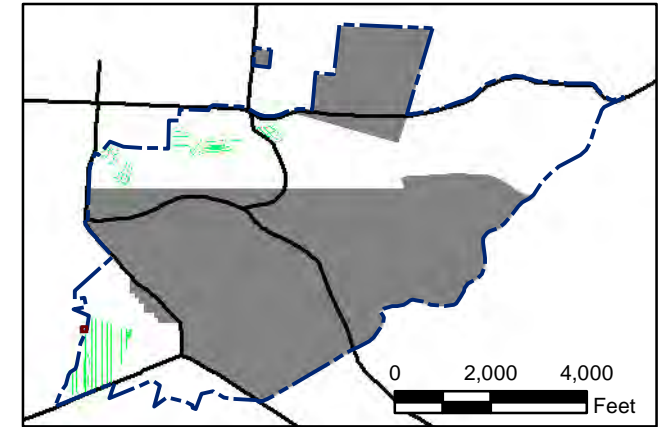
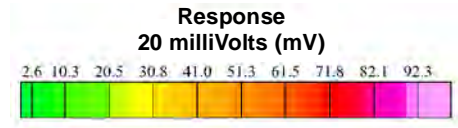
**Map F2B - 93**

T:\Projects\Parker Flats\PF\_TIP\PF\_TIP\_Mapbooks\2012\_06\_18\_PF\_20mV\_QC-2\_DGM\_Mpbk.mxd - 5/29/2013 @ 11:46:18 PM



# Grid C2C6H2

- Legend**
- 2519 ● Target Location
  - ▬▬▬ Parker Flats Munitions Response Area
  - ▬ Major Road
  - Phase I Removal Action Area Completed by Army



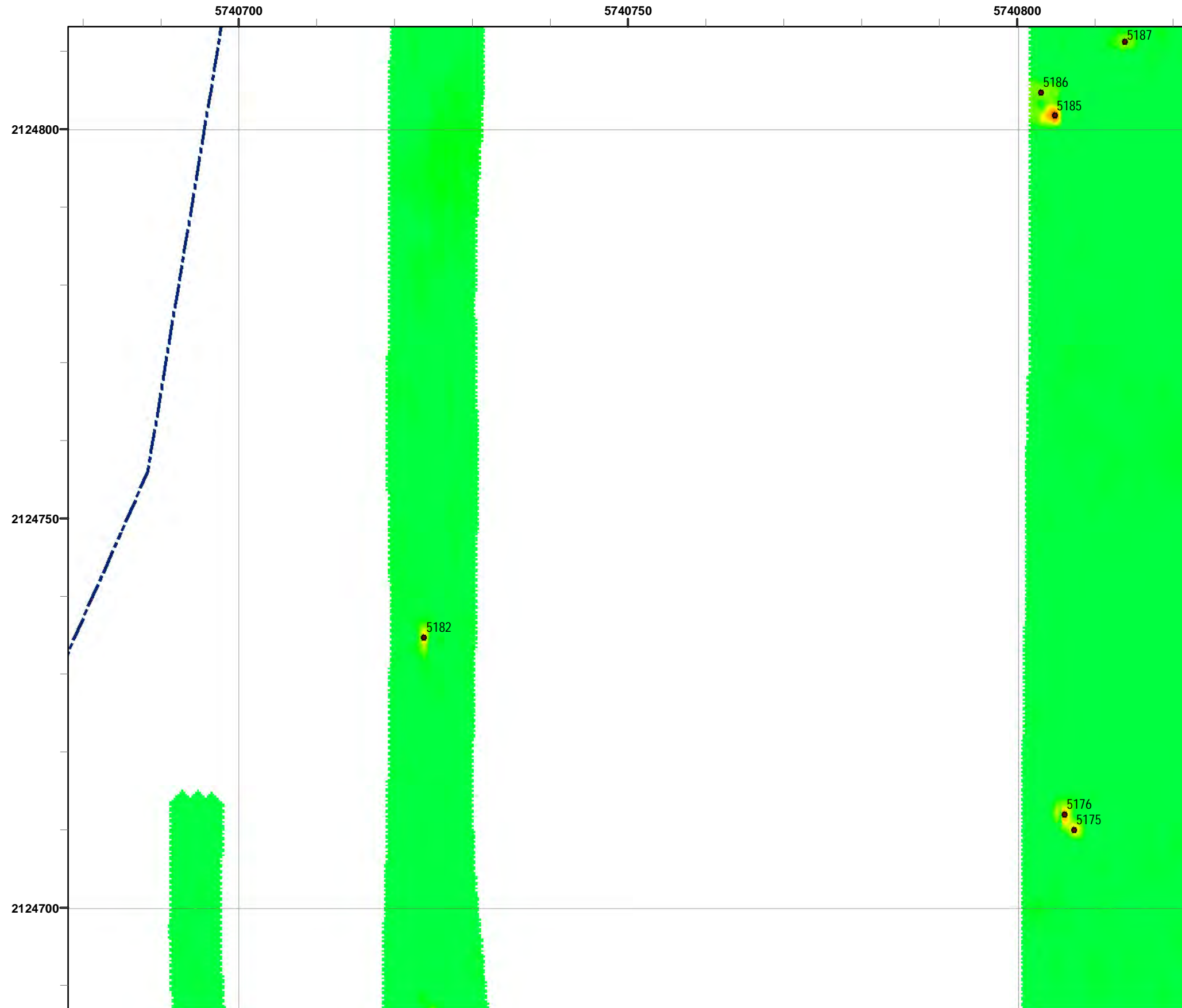
State Plane California IV, NAD 1983 (U.S. Survey Foot)



**Parker Flats MRA**  
**20mV QC-2 DGM Surveys**  
**Mapbook**

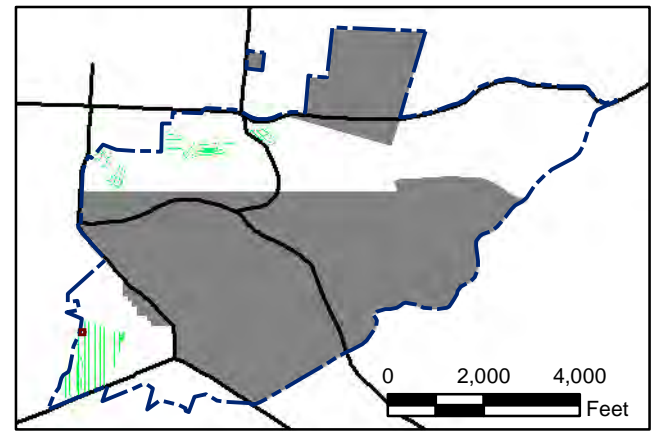
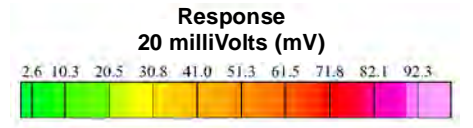
FORA ESCA RP  
Monterey County, California

T:\Projects\Parker Flats\PF\_TIP\PF\_TIP\_Mapbooks\2012\_06\_18\_PF\_20mV\_QC-2\_DGM\_Mpbk.mxd - 5/29/2013 @ 11:46:18 PM



## Grid C2C6H3

- Legend**
- 2519 Target Location
  - Parker Flats Munitions Response Area
  - Major Road
  - Phase I Removal Action Area Completed by Army



State Plane California IV, NAD 1983 (U.S. Survey Foot)




**Parker Flats MRA**  
**20mV QC-2 DGM Surveys**  
**Mapbook**

FORA ESCA RP  
Monterey County, California

**Map F2B - 95**

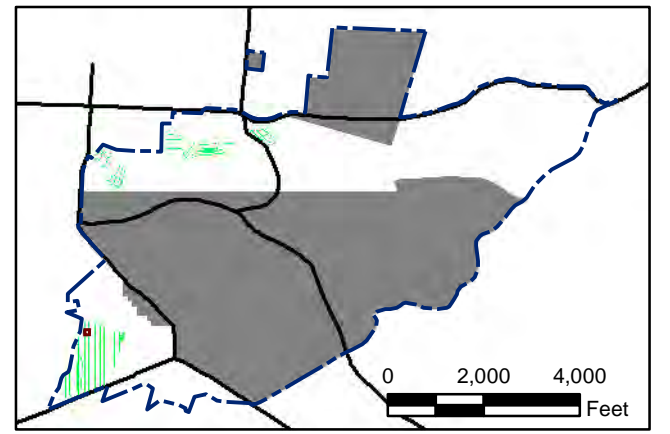
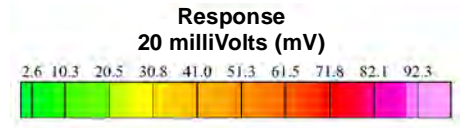


T:\Projects\Parker Flats\PF\_TIP\PF\_TIP\_Mapbooks\2012\_06\_18\_PF\_20mV\_QC-2\_DGM\_Mpbk.mxd - 5/29/2013 @ 11:46:18 PM



# Grid C2C6H4

- Legend**
- 2519 Target Location
  - ▬ Parker Flats Munitions Response Area
  - ▬ Major Road
  - Phase I Removal Action Area Completed by Army



State Plane California IV, NAD 1983 (U.S. Survey Foot)




**Parker Flats MRA**  
**20mV QC-2 DGM Surveys**  
**Mapbook**

FORA ESCA RP  
Monterey County, California

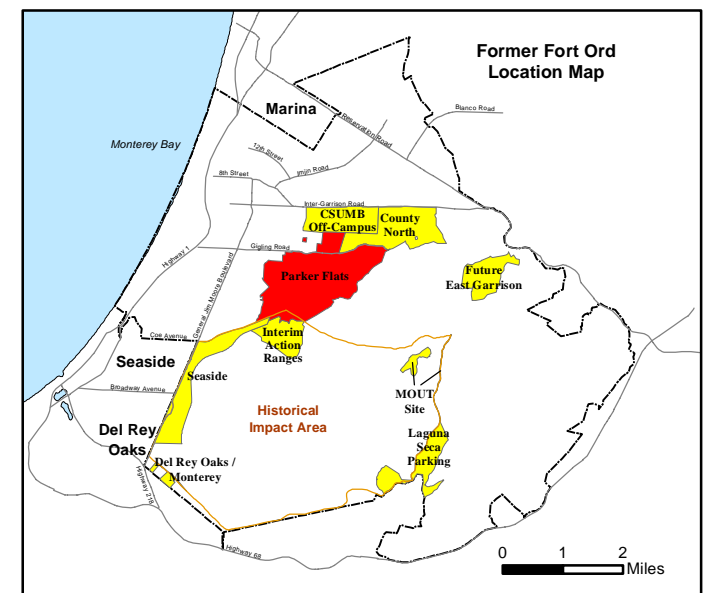
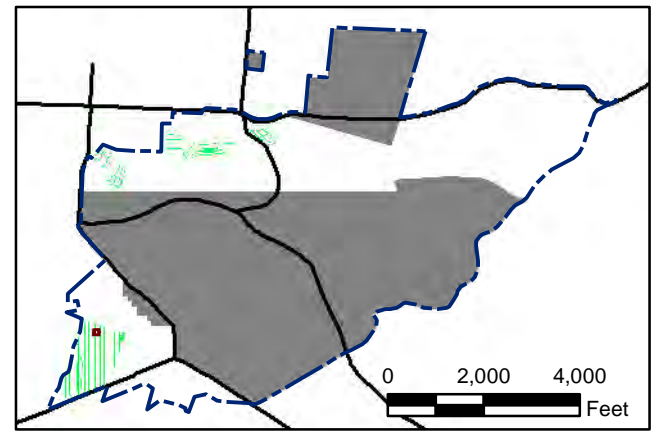
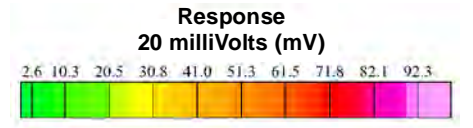
**Map F2B - 96**

T:\Projects\Parker Flats\PF\_TIP\PF\_TIP\_Mapbooks\2012\_06\_18\_PF\_20mV\_QC-2\_DGM\_Mpbk.mxd - 5/29/2013 @ 11:46:18 PM



# Grid C2C6H6

- Legend**
- 2519 Target Location
  - ▬ Parker Flats Munitions Response Area
  - ▬ Major Road
  - Phase I Removal Action Area Completed by Army



State Plane California IV, NAD 1983 (U.S. Survey Foot)

0 15 30 Feet




**Parker Flats MRA**  
**20mV QC-2 DGM Surveys**  
**Mapbook**

FORA ESCA RP  
Monterey County, California

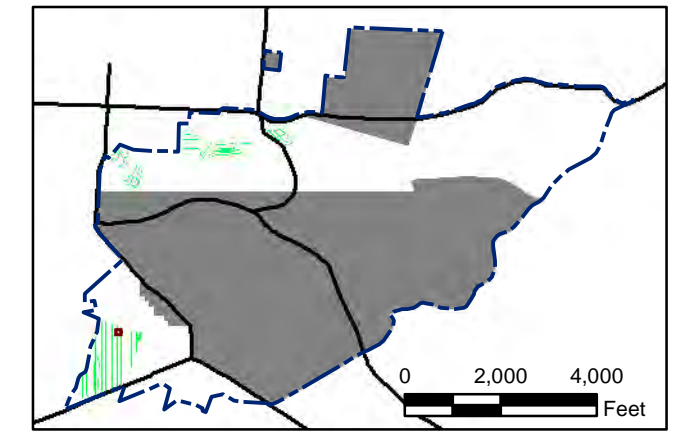
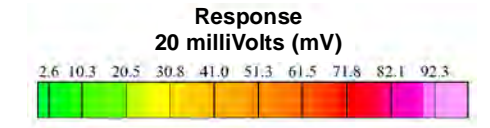
**Map F2B - 97**

T:\Projects\Parker Flats\PF\_TIP\PF\_TIP\_Mapbooks\2012\_06\_18\_PF\_20mV\_QC-2\_DGM\_Mpbk.mxd - 5/29/2013 @ 11:46:18 PM



### Grid C2C6H7

- Legend**
- 2519 ● Target Location
  - ▬▬▬ Parker Flats Munitions Response Area
  - ▬ Major Road
  - Phase I Removal Action Area Completed by Army



State Plane California IV, NAD 1983 (U.S. Survey Foot)

0 15 30 Feet




**Parker Flats MRA**  
**20mV QC-2 DGM Surveys**  
**Mapbook**

FORA ESCA RP  
Monterey County, California

**Map F2B - 98**

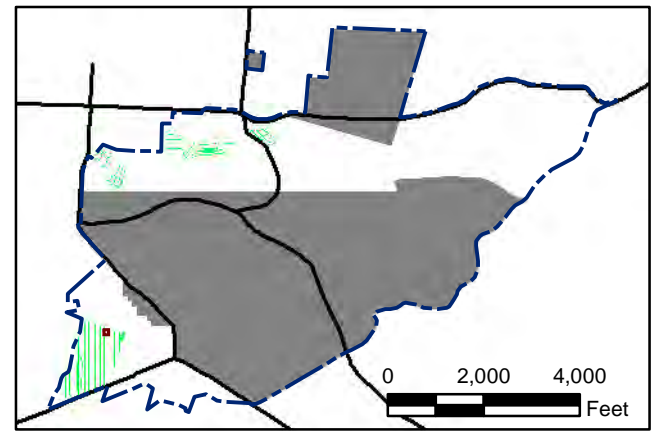
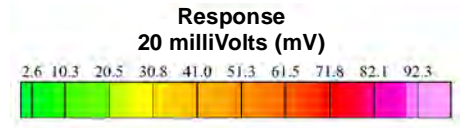


T:\Projects\Parker Flats\PF\_TIP\PF\_TIP\_Mapbooks\2012\_06\_18\_PF\_20mV\_QC-2\_DGM\_Mpbk.mxd - 5/29/2013 @ 11:46:18 PM



**Grid C2C6H8**

- Legend**
- 2519 Target Location
  - ▬ Parker Flats Munitions Response Area
  - ▬ Major Road
  - Phase I Removal Action Area Completed by Army



State Plane California IV, NAD 1983 (U.S. Survey Foot)



**Parker Flats MRA**  
**20mV QC-2 DGM Surveys**  
**Mapbook**

FORA ESCA RP  
Monterey County, California

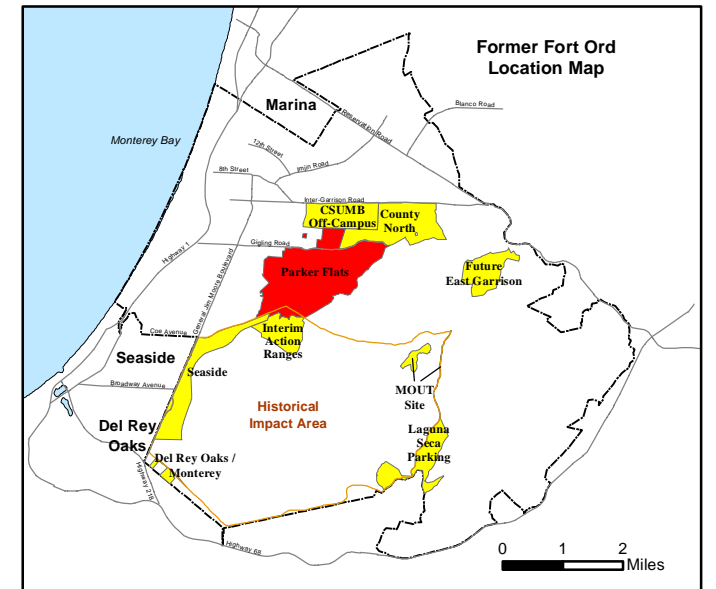
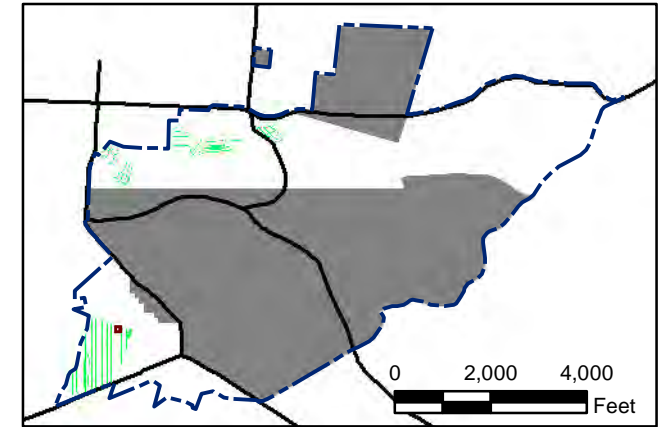
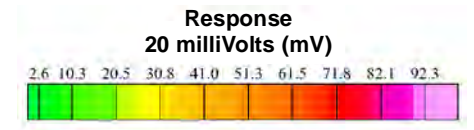
**Map F2B - 99**

T:\Projects\Parker Flats\PF\_TIP\PF\_TIP\_Mapbooks\2012\_06\_18\_PF\_20mV\_QC-2\_DGM\_Mpbk.mxd - 5/29/2013 @ 11:46:18 PM



## Grid C2C6H9

- Legend**
- 2519 Target Location
  - ▬ Parker Flats Munitions Response Area
  - ▬ Major Road
  - Phase I Removal Action Area Completed by Army



State Plane California IV, NAD 1983 (U.S. Survey Foot)

0 15 30 Feet



**Parker Flats MRA**  
**20mV QC-2 DGM Surveys**  
**Mapbook**

FORA ESCA RP  
Monterey County, California