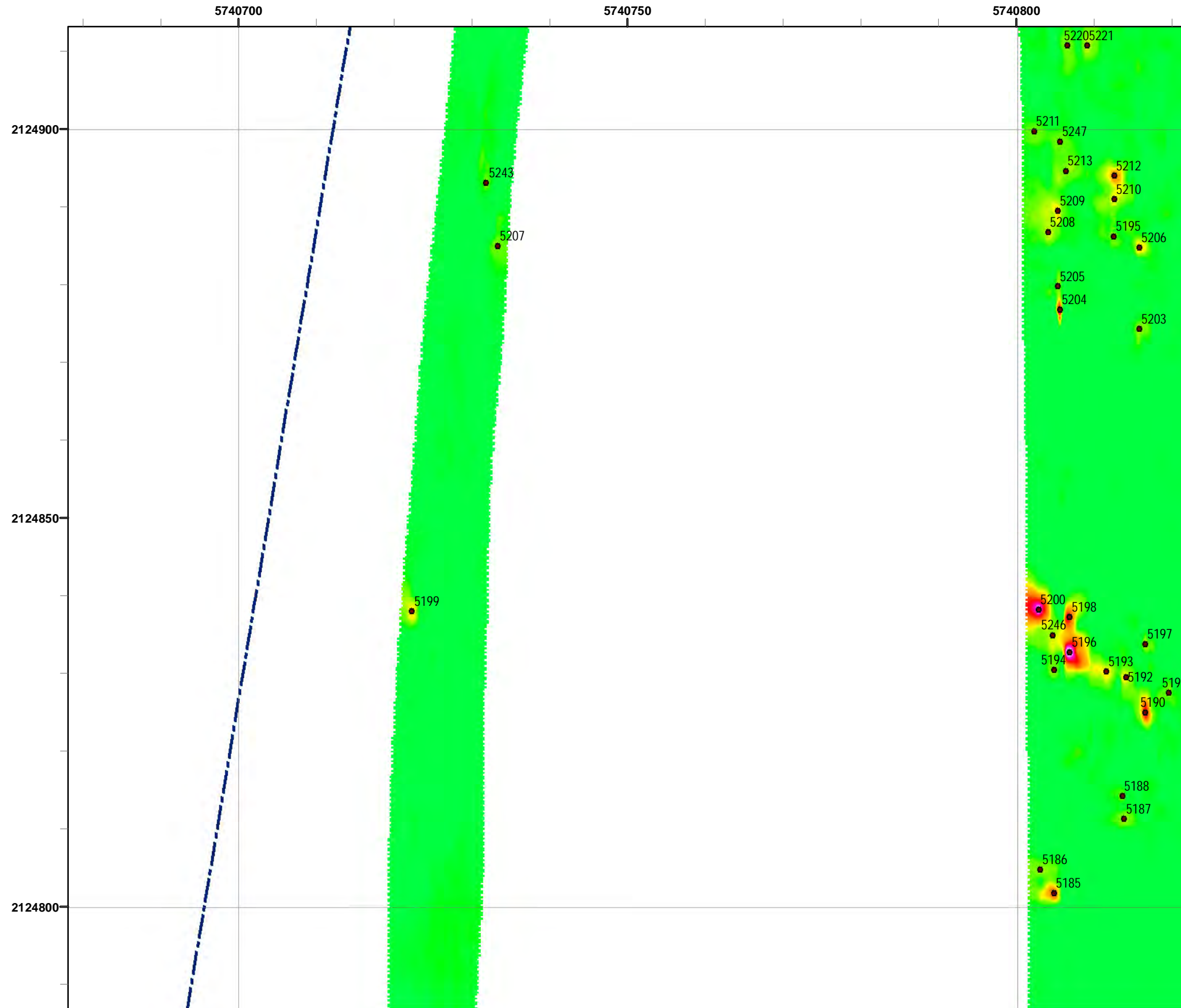


T:\Projects\Parker Flats\PF_TIP\PF_TIP_20mV_QC-2_DGM_Mpbk.mxd - 5/30/2013 @ 12:01:51 AM



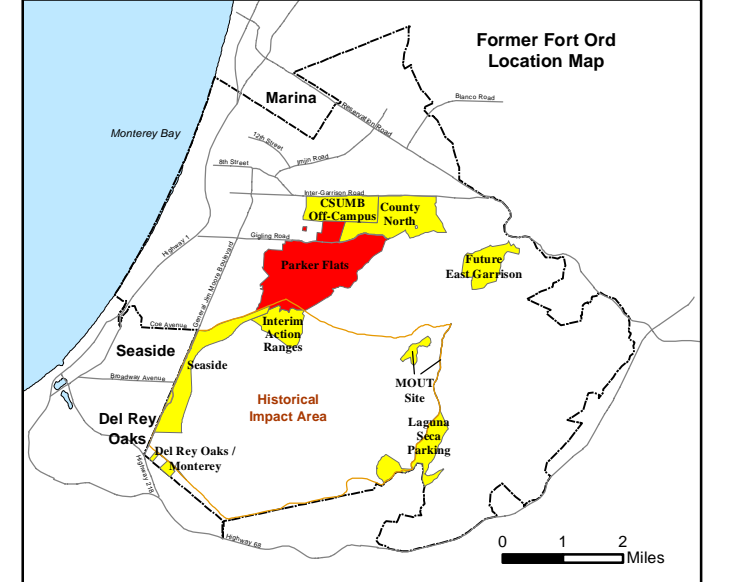
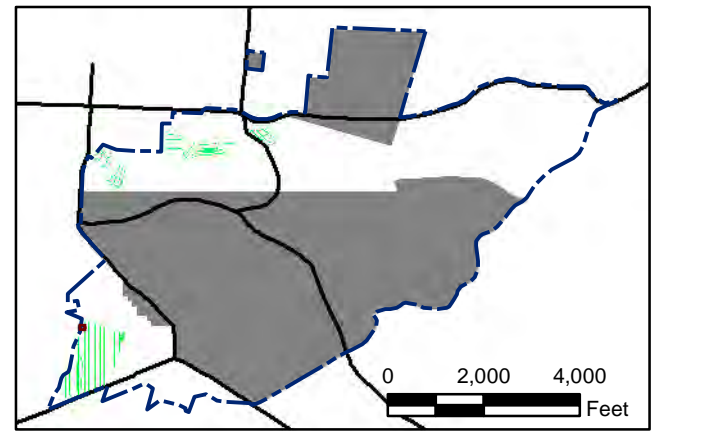
Grid C2C6I3

Legend

- 2519 Target Location
- Parker Flats Munitions Response Area
- Major Road
- Phase I Removal Action Area Completed by Army

Response
20 milliVolts (mV)

2.6 10.3 20.5 30.8 41.0 51.3 61.5 71.8 82.1 92.3



State Plane California IV, NAD 1983 (U.S. Survey Foot)

0 15 30 Feet




Parker Flats MRA
20mV QC-2 DGM Surveys
Mapbook

FORA ESCA RP
Monterey County, California

Map F2B - 101

T:\Projects\Parker Flats\PF_TIP\PF_TIP_Mapbooks\2012_06_18_PF_20mV_QC-2_DGM_Mpbk.mxd - 5/30/2013 @ 12:01:51 AM



Legend

2519 ● Target Location

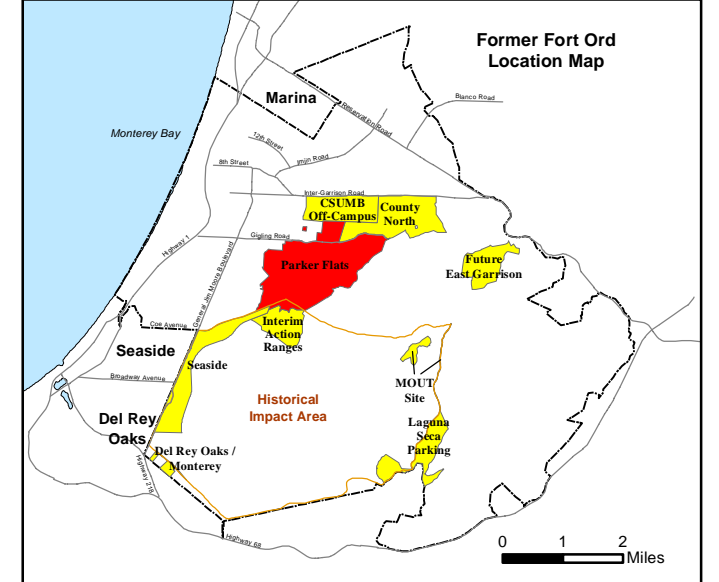
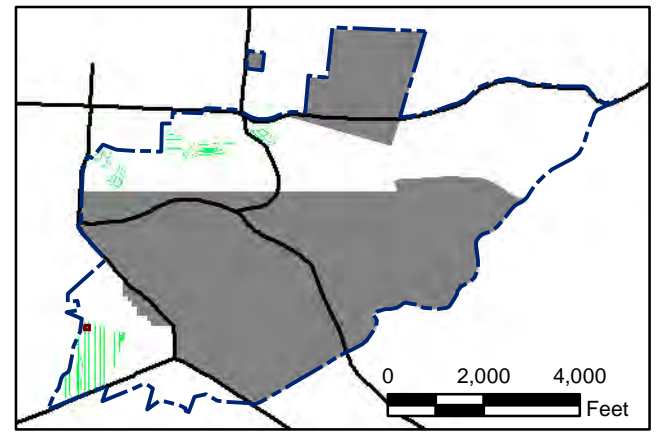
--- Parker Flats Munitions Response Area

— Major Road

■ Phase I Removal Action Area Completed by Army

Response
20 millivolts (mV)

2.6 10.3 20.5 30.8 41.0 51.3 61.5 71.8 82.1 92.3



State Plane California IV, NAD 1983 (U.S. Survey Foot)

0 15 30 Feet




Parker Flats MRA
20mV QC-2 DGM Surveys
Mapbook

FORA ESCA RP
Monterey County, California

Map F2B - 102

T:\Projects\Parker Flats\PF_TIP\PF_TIP_Mapbooks\2012_06_18_PF_20mV_QC-2_DGM_Mpbk.mxd - 5/30/2013 @ 12:01:51 AM

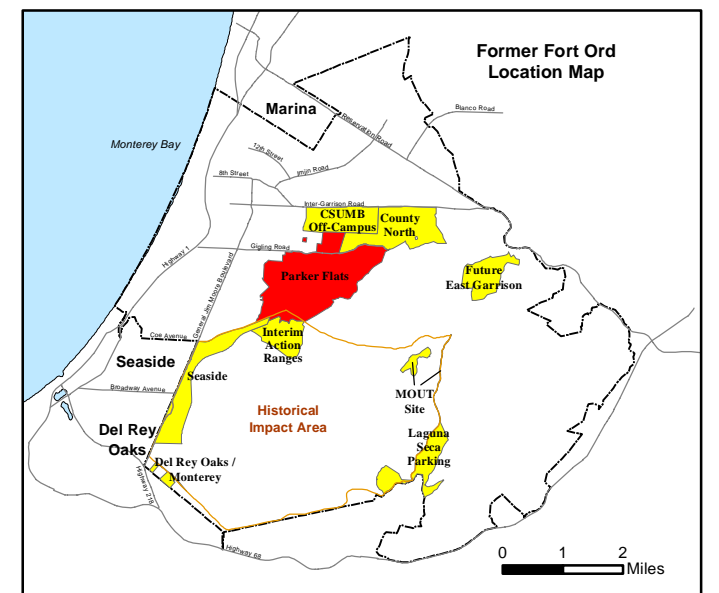
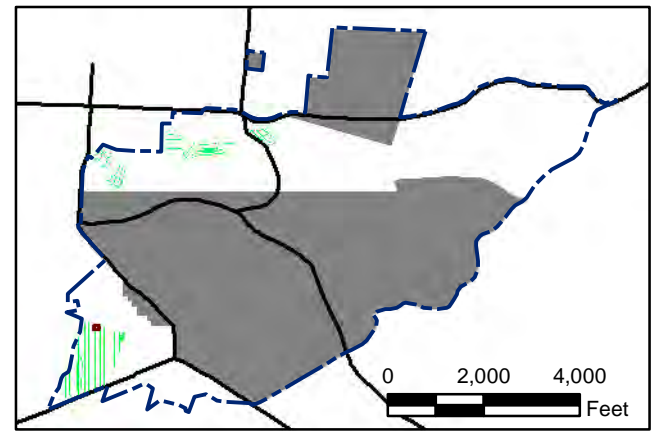


Legend **Grid C2C616**

- 2519 Target Location
- ▬ Parker Flats Munitions Response Area
- ▬ Major Road
- Phase I Removal Action Area Completed by Army


Response
20 milliVolts (mV)

2.6 10.3 20.5 30.8 41.0 51.3 61.5 71.8 82.1 92.3



State Plane California IV, NAD 1983 (U.S. Survey Foot)

0 15 30 Feet




Parker Flats MRA
20mV QC-2 DGM Surveys
Mapbook

FORA ESCA RP
Monterey County, California

Map F2B - 103

T:\Projects\Parker Flats\PF_TIP\PF_TIP_Mapbooks\2012_06_18_PF_20mV_QC-2_DGM_Mpbk.mxd - 5/30/2013 @ 12:01:51 AM



Legend

- Target Location
- Parker Flats Munitions Response Area
- Major Road
- Phase I Removal Action Area Completed by Army

Grid C2C6I7

Response
20 milliVolts (mV)

2.6	10.3	20.5	30.8	41.0	51.3	61.5	71.8	82.1	92.3
-----	------	------	------	------	------	------	------	------	------

0 2,000 4,000
Feet

0 1 2
Miles

State Plane California IV, NAD 1983 (U.S. Survey Foot)

0 15 30

Feet

Parker Flats MRA
20mV QC-2 DGM Surveys
Mapbook

FORA ESCA RP
Monterey County, California

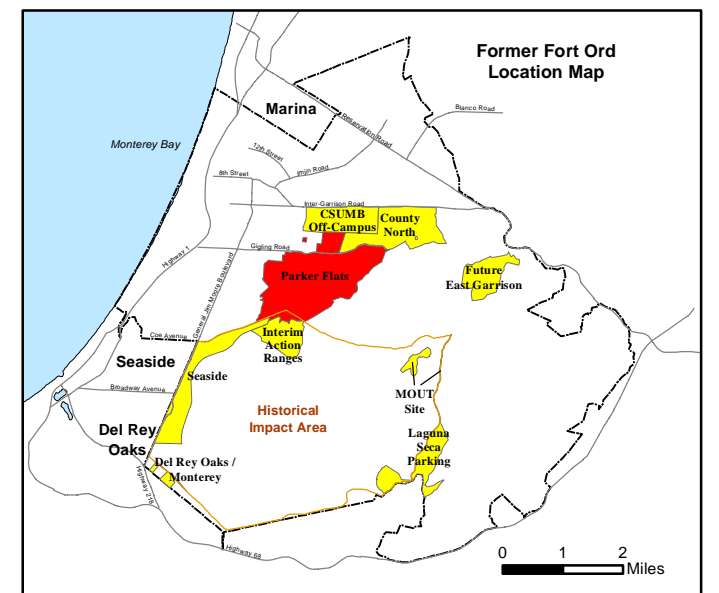
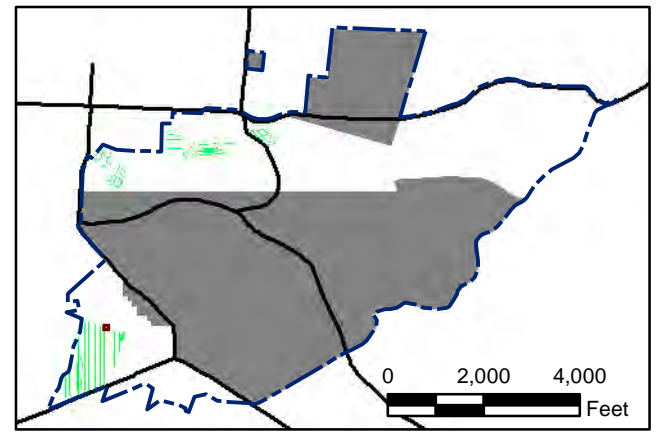
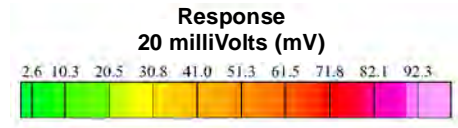
Map F2B - 104

T:\Projects\Parker Flats\PF_TIP\PF_TIP_Mapbooks\2012_06_18_PF_20mV_QC-2_DGM_Mpbk.mxd - 5/30/2013 @ 12:01:51 AM




Grid C2C618

- Legend**
- 2519 Target Location
 - ▬ Parker Flats Munitions Response Area
 - ▬ Major Road
 - Phase I Removal Action Area Completed by Army



State Plane California IV, NAD 1983 (U.S. Survey Foot)

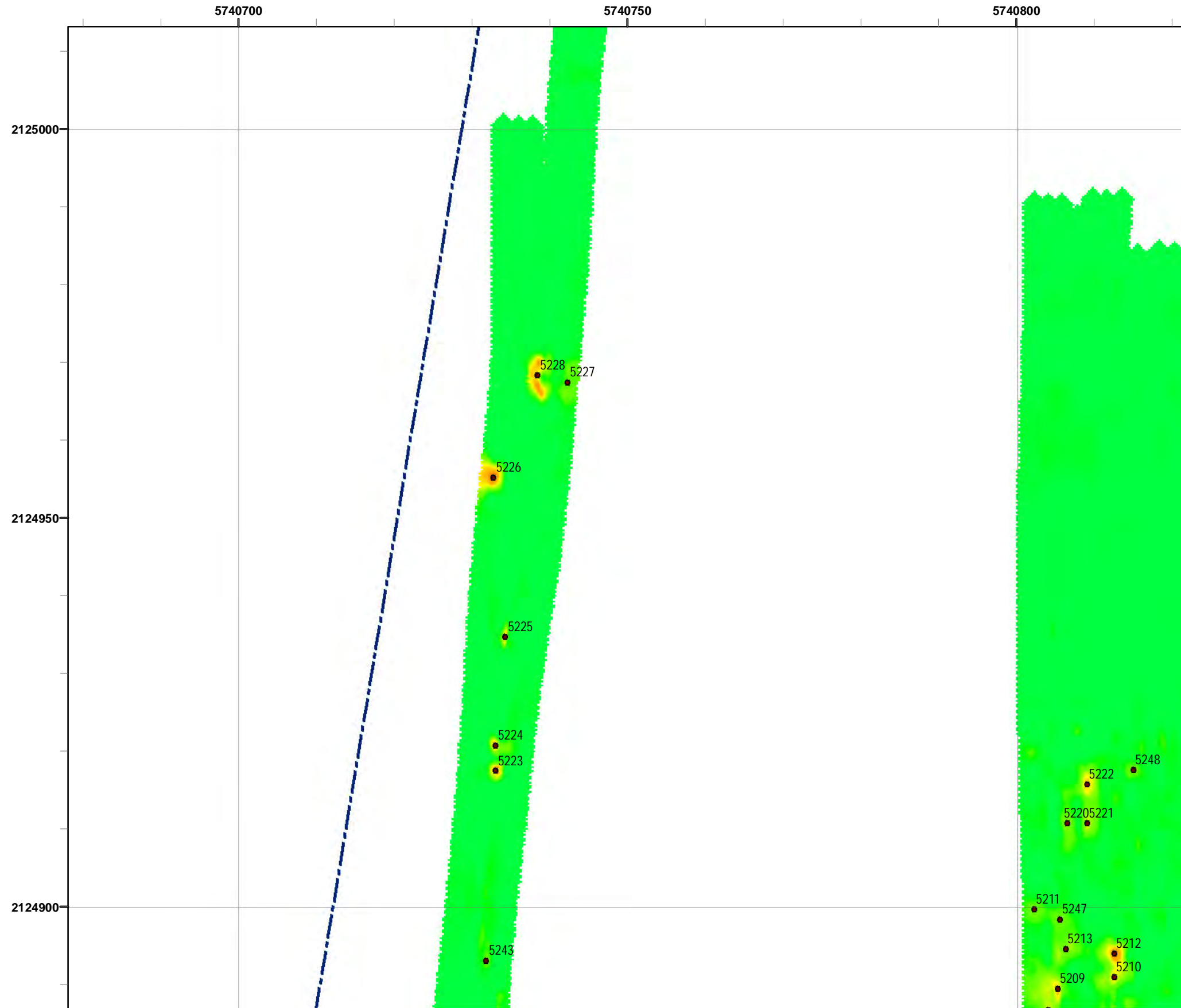


Parker Flats MRA
20mV QC-2 DGM Surveys
Mapbook

FORA ESCA RP
Monterey County, California

Map F2B - 105

T:\Projects\Parker Flats\PF_TIP\PF_TIP_Mapbooks\2012_06_18_Pf_20mV_QC-2_DGM_Mpbk.mxd - 5/30/2013 @ 12:01:51 AM

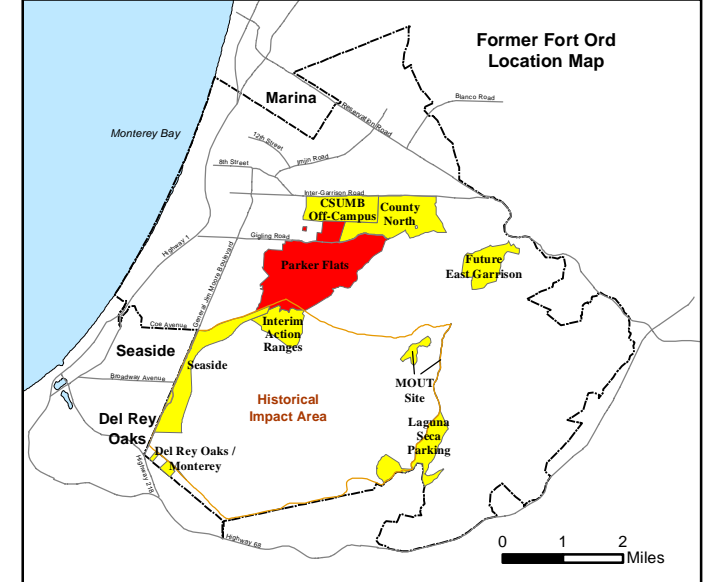
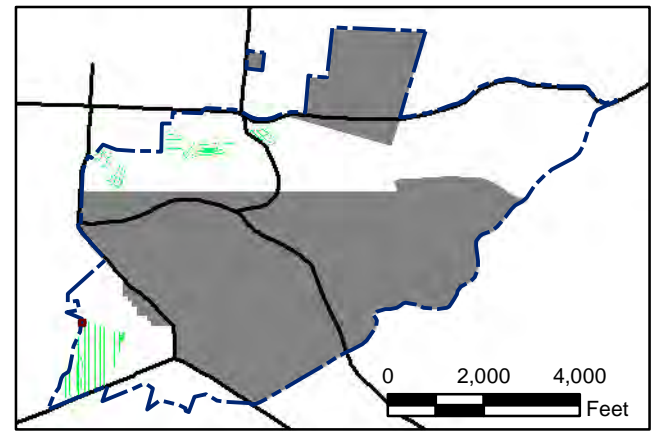


Legend

- 2519 ● Target Location
- Parker Flats Munitions Response Area
- Major Road
- Phase I Removal Action Area Completed by Army

Response
20 millivolts (mV)

2.6 10.3 20.5 30.8 41.0 51.3 61.5 71.8 82.1 92.3



State Plane California IV, NAD 1983 (U.S. Survey Foot)

0 15 30 Feet

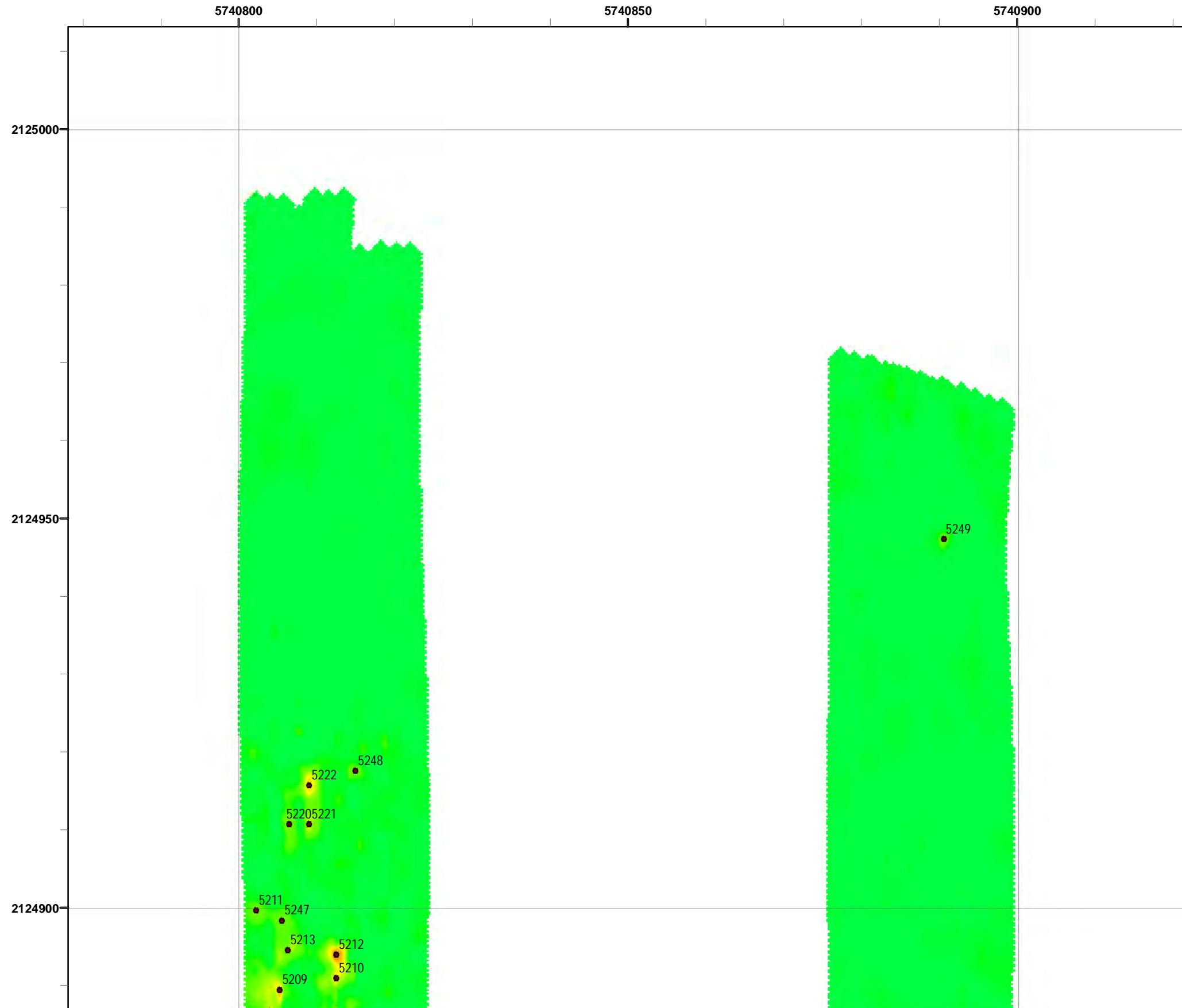


Parker Flats MRA
20mV QC-2 DGM Surveys
Mapbook

FORA ESCA RP
Monterey County, California

Map F2B - 106

T:\Projects\Parker Flats\PF_TIP\PF_TIP_Mapbooks\2012_06_18_PF_20mV_QC-2_DGM_Mpbk.mxd - 5/30/2013 @ 12:01:51 AM

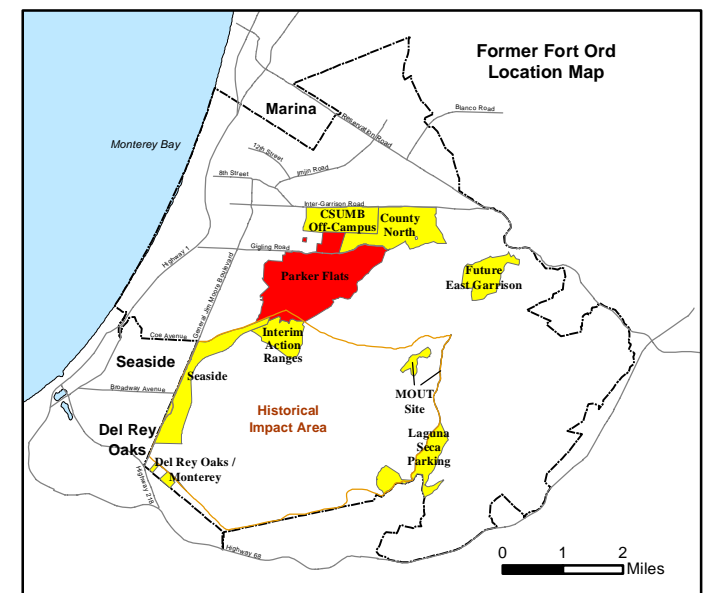
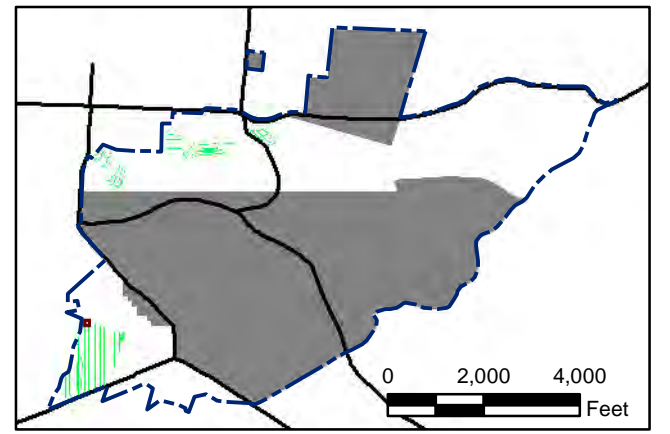


Legend **Grid C2C6J4**

- 2519 Target Location
- ▬ Parker Flats Munitions Response Area
- ▬ Major Road
- Phase I Removal Action Area Completed by Army


Response
20 milliVolts (mV)

2.6 10.3 20.5 30.8 41.0 51.3 61.5 71.8 82.1 92.3



State Plane California IV, NAD 1983 (U.S. Survey Foot)

0 15 30 Feet

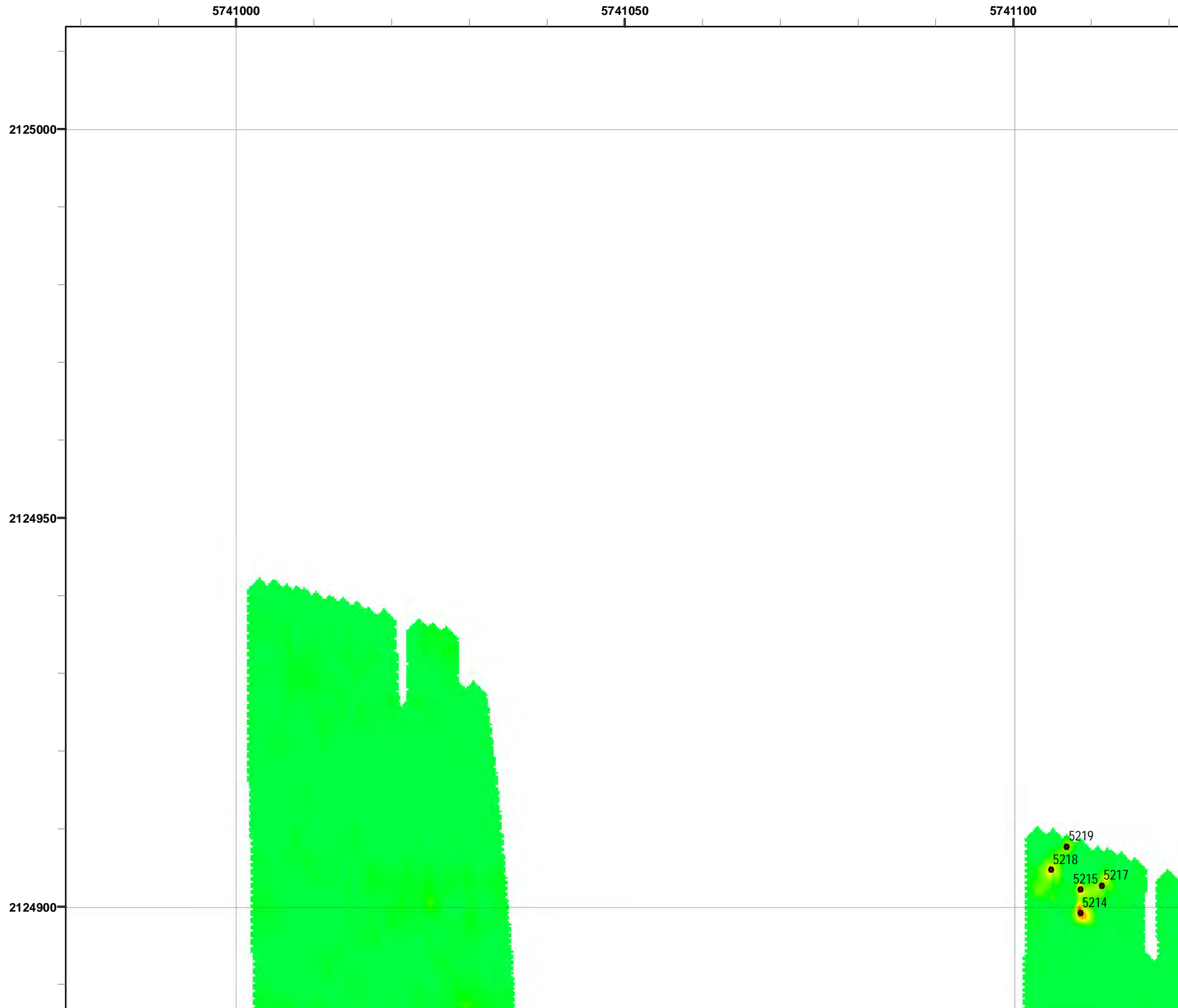


Parker Flats MRA
20mV QC-2 DGM Surveys
Mapbook

FORA ESCA RP
Monterey County, California

Map F2B - 107

T:\Projects\Parker Flats\PF_TIP\PF_TIP_Mapbooks\2012_06_18_PF_20mV_QC-2_DGM_Mpbk.mxd - 5/30/2013 @ 12:01:51 AM



Legend

- Target Location
- Parker Flats Munitions Response Area
- Major Road
- Phase I Removal Action Area Completed by Army

Grid C2C6J6

Response
20 milliVolts (mV)

0 2,000 4,000 Feet

0 1 2 Miles

State Plane California IV, NAD 1983 (U.S. Survey Foot)

0 15 30 Feet

Parker Flats MRA
20mV QC-2 DGM Surveys
Mapbook

FORA ESCA RP
Monterey County, California

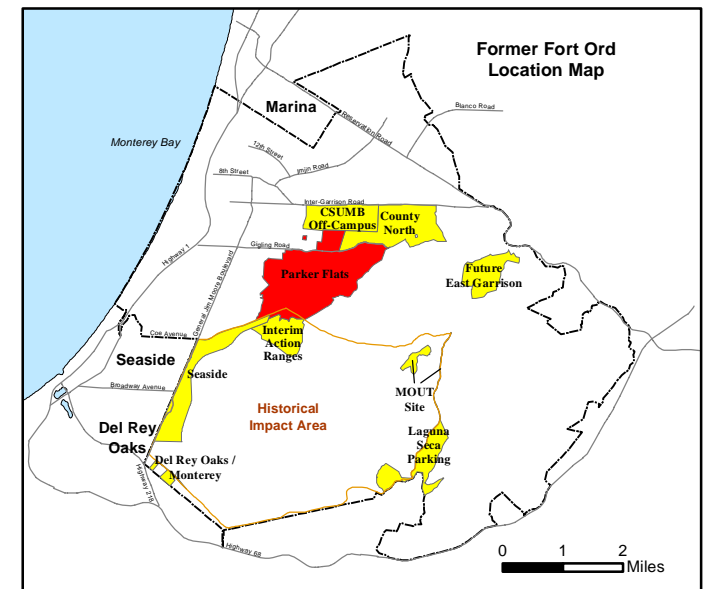
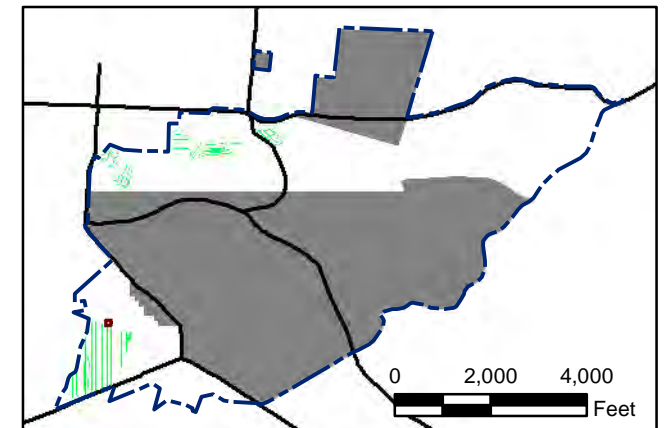
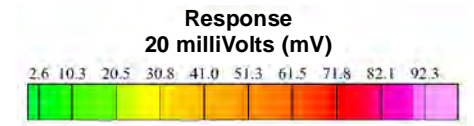
Map F2B - 108

T:\Projects\Parker Flats\PF_TIP\PF_TIP_Mapbooks\2012_06_18_PF_20mV_QC-2_DGM_Mpbk.mxd - 5/30/2013 @ 12:01:51 AM




Grid C2C6J7

- Legend**
- 2519 Target Location
 - ▬ Parker Flats Munitions Response Area
 - ▬ Major Road
 - Phase I Removal Action Area Completed by Army




State Plane California IV, NAD 1983 (U.S. Survey Foot)



Parker Flats MRA 20mV QC-2 DGM Surveys Mapbook

FORA ESCA RP
Monterey County, California

T:\Projects\Parker Flats\PF_TIP\PF_TIP_Mapbooks\2012_06_18_PF_20mV_QC-2_DGM_Mpbk.mxd - 5/30/2013 @ 12:01:51 AM

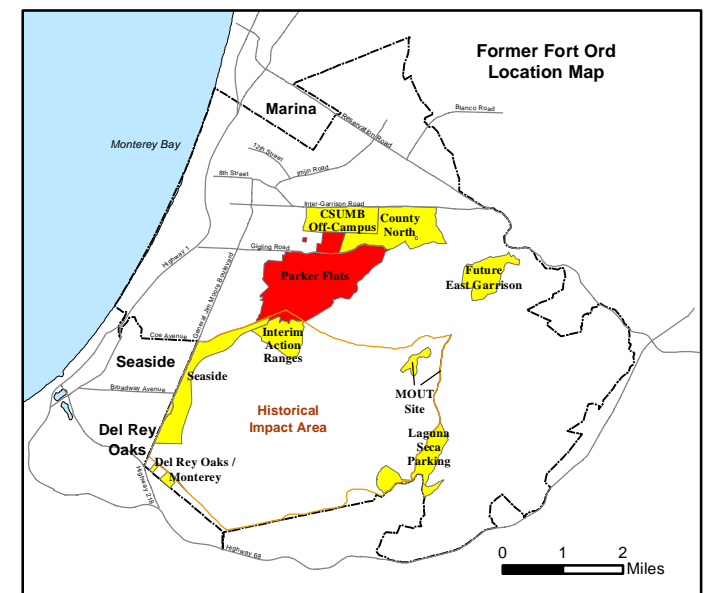
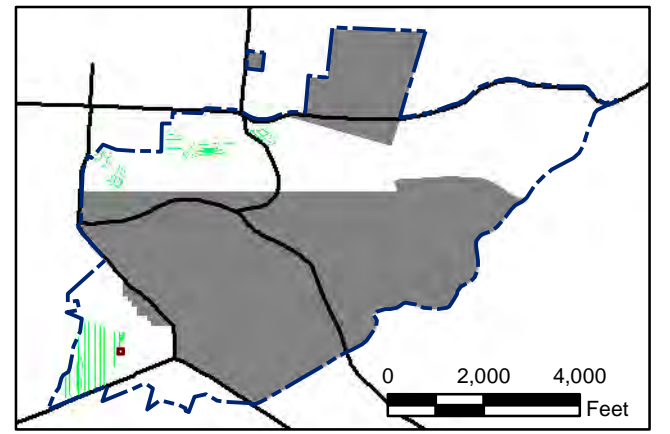


Legend **Grid C2C7D1**

- 2519 Target Location
- ▬ Parker Flats Munitions Response Area
- ▬ Major Road
- Phase I Removal Action Area Completed by Army


Response
20 milliVolts (mV)

2.6	10.3	20.5	30.8	41.0	51.3	61.5	71.8	82.1	92.3
-----	------	------	------	------	------	------	------	------	------



State Plane California IV, NAD 1983 (U.S. Survey Foot)

0 15 30 Feet




Parker Flats MRA
20mV QC-2 DGM Surveys
Mapbook

FORA ESCA RP
Monterey County, California

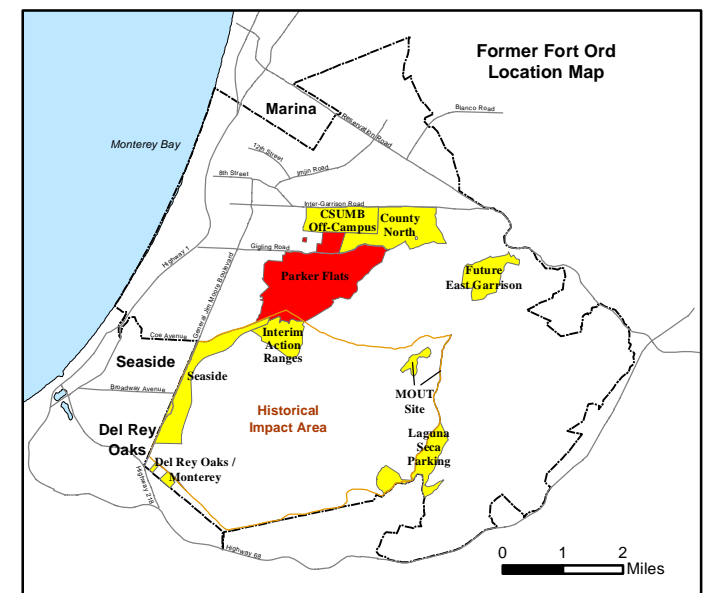
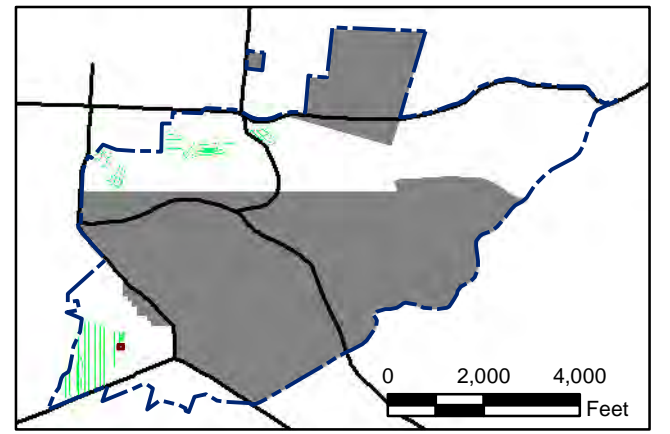
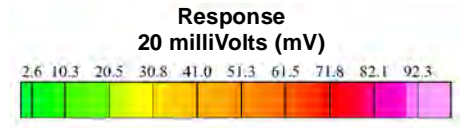
Map F2B - 110

T:\Projects\Parker Flats\PF_TIP\PF_TIP_Mapbooks\2012_06_18_PF_20mV_QC-2_DGM_Mpbk.mxd - 5/30/2013 @ 12:01:51 AM




Grid C2C7E1

- Legend**
- 2519 Target Location
 - ▬ Parker Flats Munitions Response Area
 - ▬ Major Road
 - Phase I Removal Action Area Completed by Army



State Plane California IV, NAD 1983 (U.S. Survey Foot)



Parker Flats MRA
20mV QC-2 DGM Surveys
Mapbook

FORA ESCA RP
Monterey County, California

Map F2B - 111

T:\Projects\Parker Flats\PF_TIP\PF_TIP_Mapbooks\2012_06_18_PF_20mV_QC-2_DGM_Mpbk.mxd - 5/30/2013 @ 12:01:51 AM

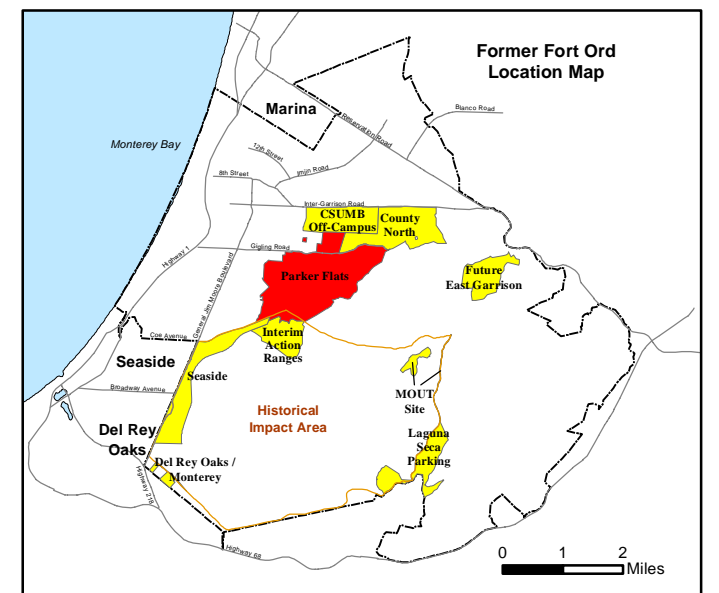
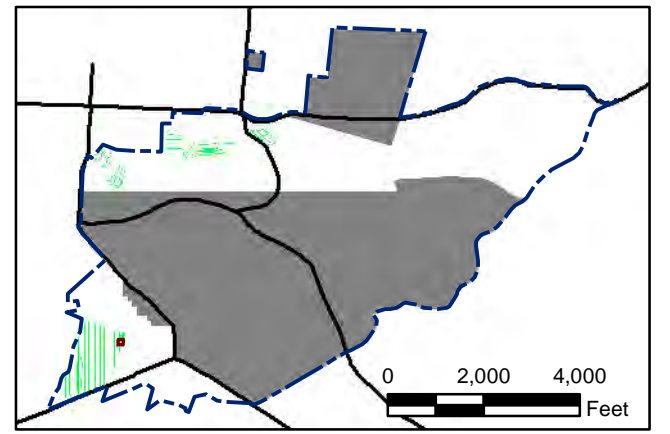


Legend **Grid C2C7F1**

- 2519 Target Location
- ▬ Parker Flats Munitions Response Area
- ▬ Major Road
- Phase I Removal Action Area Completed by Army


Response
20 millivolts (mV)

2.6	10.3	20.5	30.8	41.0	51.3	61.5	71.8	82.1	92.3
-----	------	------	------	------	------	------	------	------	------



State Plane California IV, NAD 1983 (U.S. Survey Foot)

0 15 30 Feet

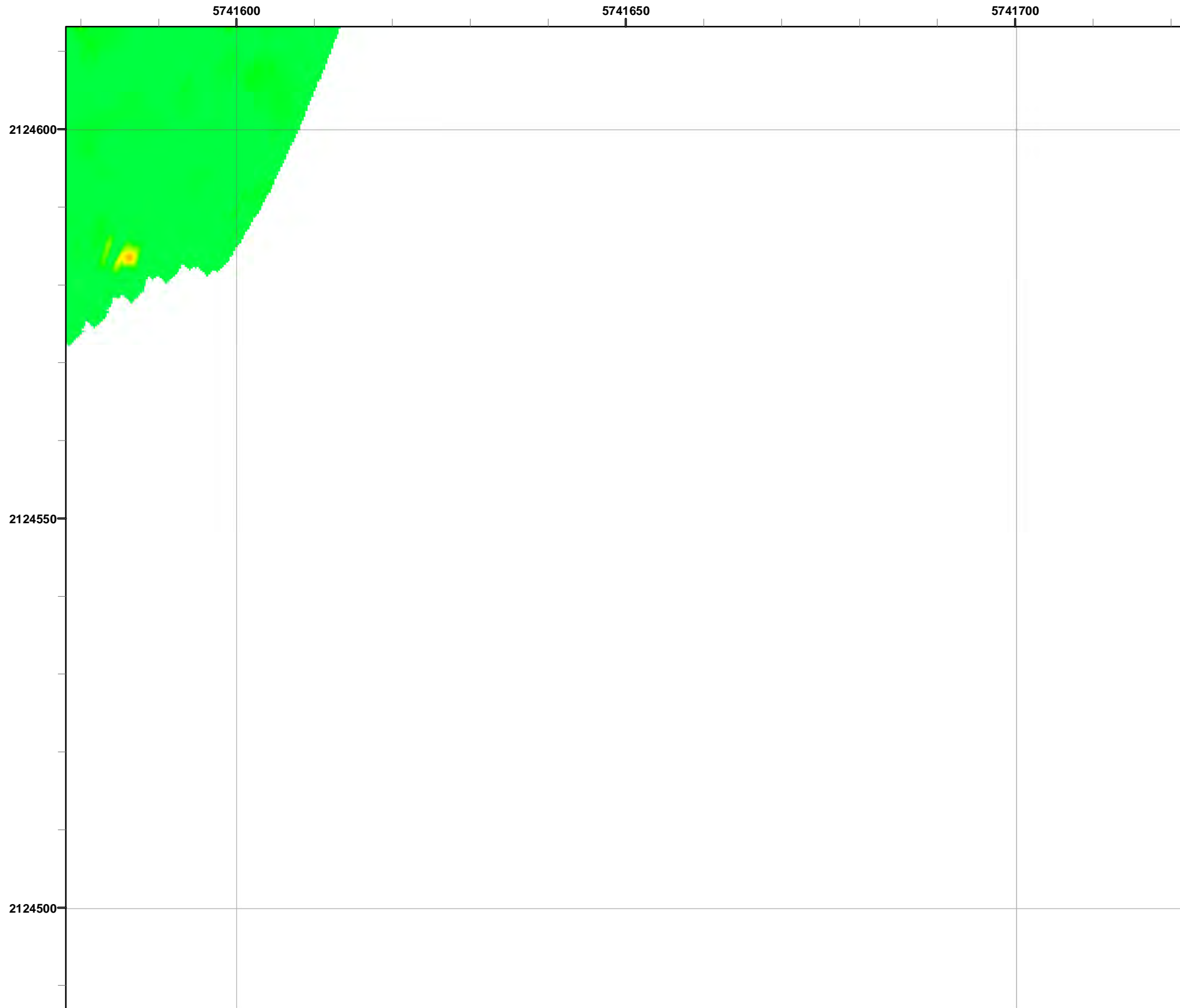


Parker Flats MRA
20mV QC-2 DGM Surveys
Mapbook

FORA ESCA RP
Monterey County, California

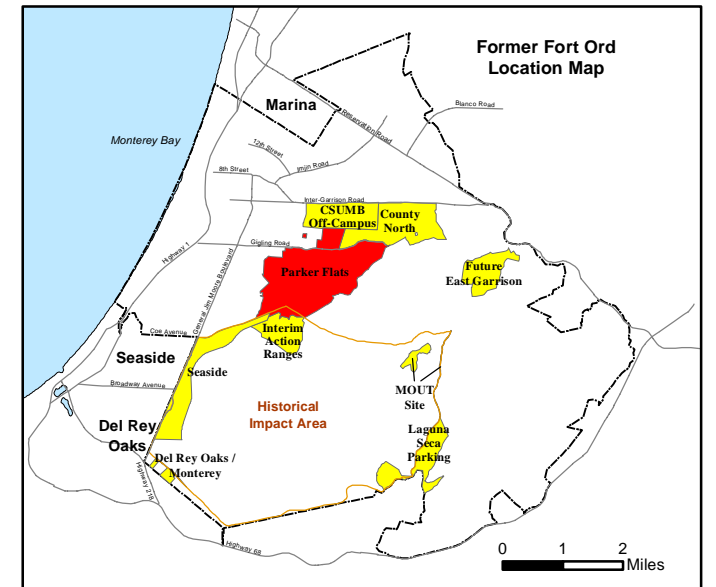
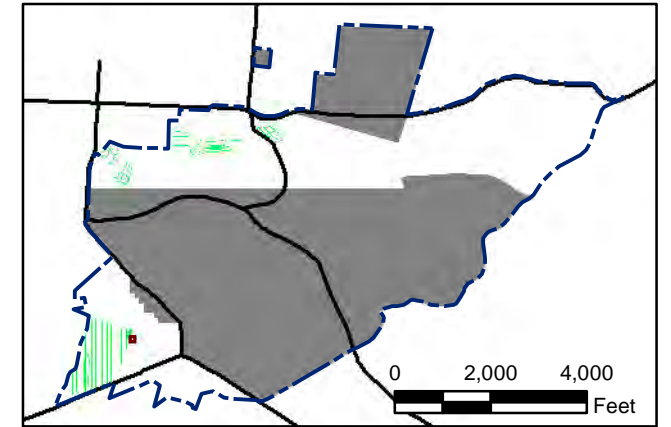
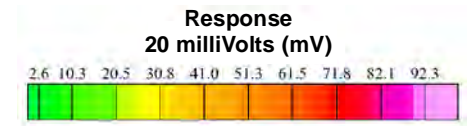
Map F2B - 112

T:\Projects\Parker Flats\PF_TIP\PF_TIP_Mapbooks\2012_06_18_PF_20mV_QC-2_DGM_Mpbk.mxd - 5/30/2013 @ 12:01:51 AM




Grid C2C7F2

- Legend**
- 2519 ● Target Location
 - ▬ Parker Flats Munitions Response Area
 - ▬ Major Road
 - Phase I Removal Action Area Completed by Army




State Plane California IV, NAD 1983 (U.S. Survey Foot)



Parker Flats MRA
20mV QC-2 DGM Surveys
Mapbook

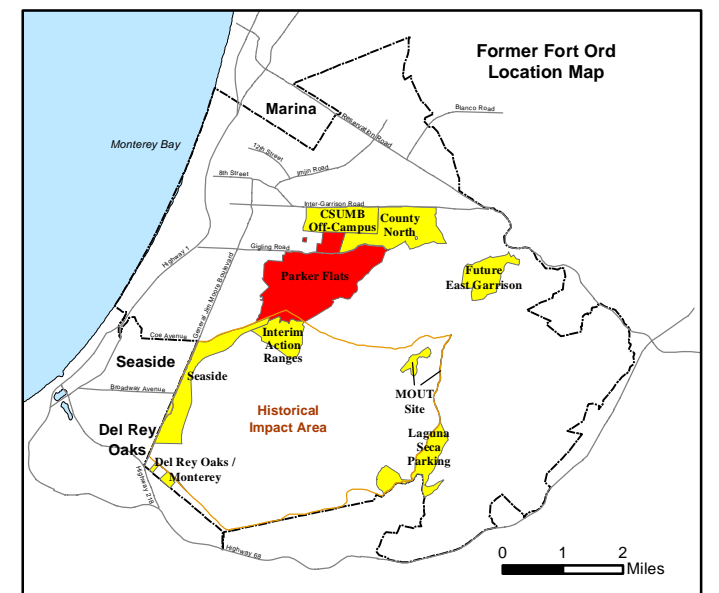
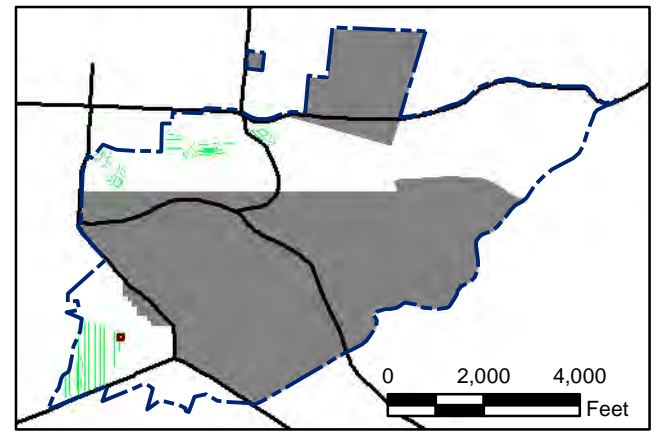
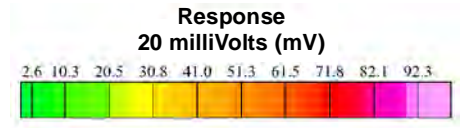
FORA ESCA RP
Monterey County, California

T:\Projects\Parker Flats\PF_TIP\PF_TIP_Mapbooks\2012_06_18_PF_20mV_QC-2_DGM_Mpbk.mxd - 5/30/2013 @ 12:01:51 AM




Grid C2C7G1

- Legend**
- 2519 Target Location
 - ▬ Parker Flats Munitions Response Area
 - ▬ Major Road
 - Phase I Removal Action Area Completed by Army



State Plane California IV, NAD 1983 (U.S. Survey Foot)

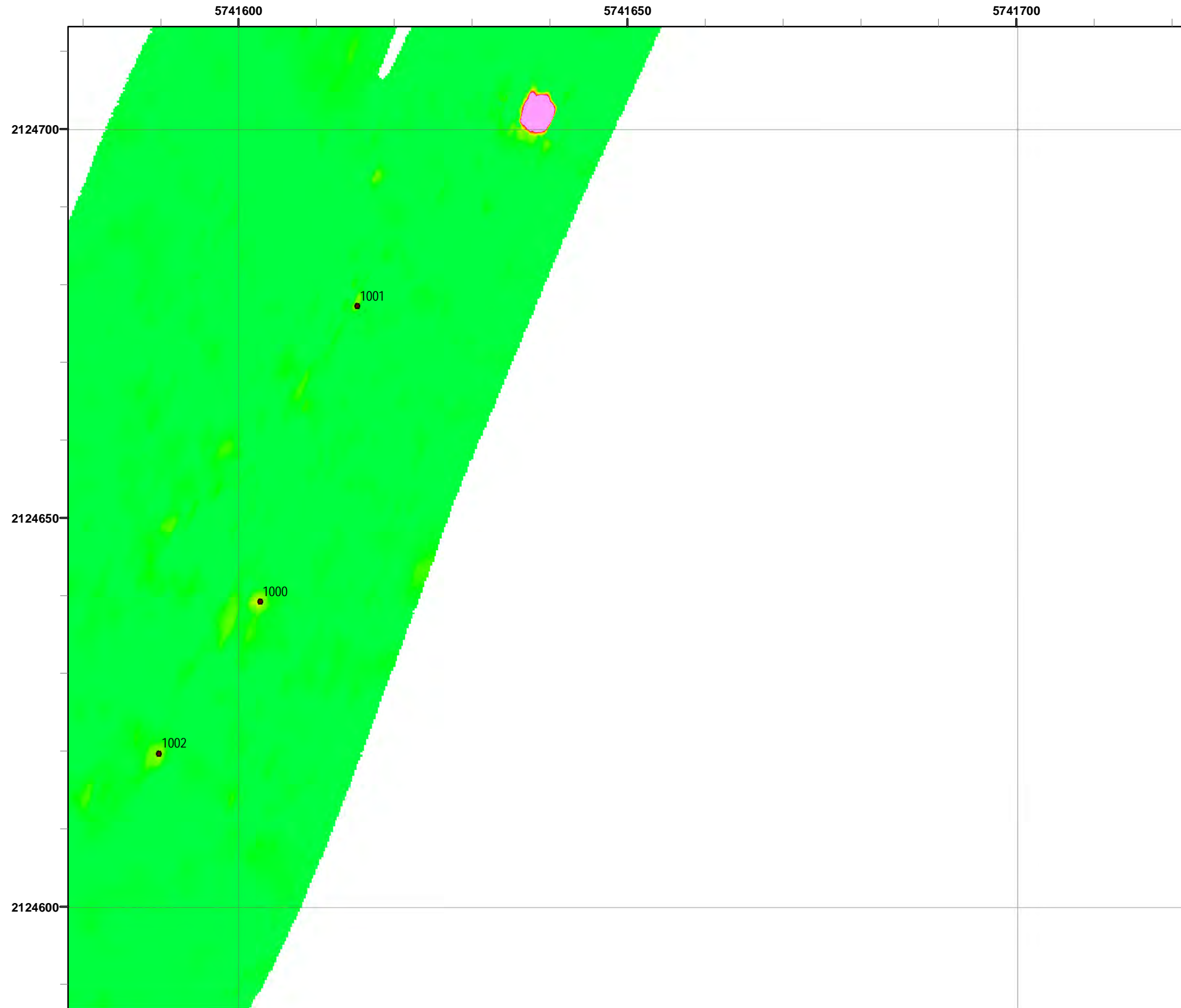


Parker Flats MRA
20mV QC-2 DGM Surveys
Mapbook

FORA ESCA RP
Monterey County, California

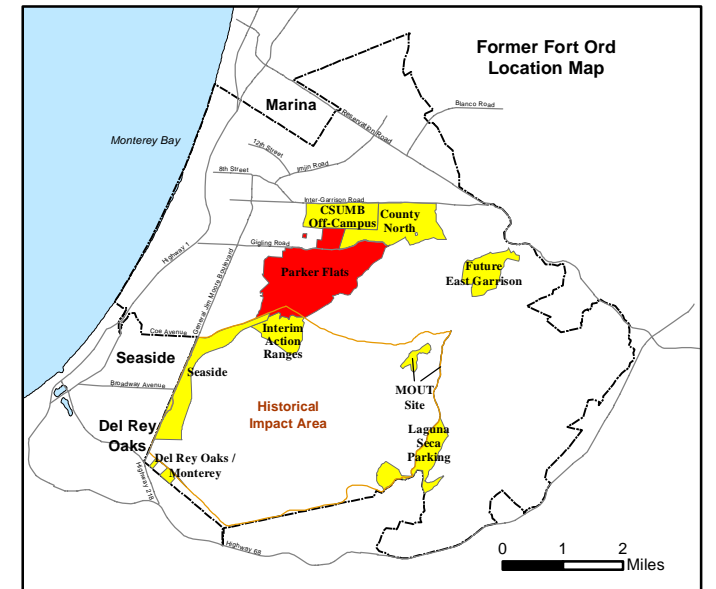
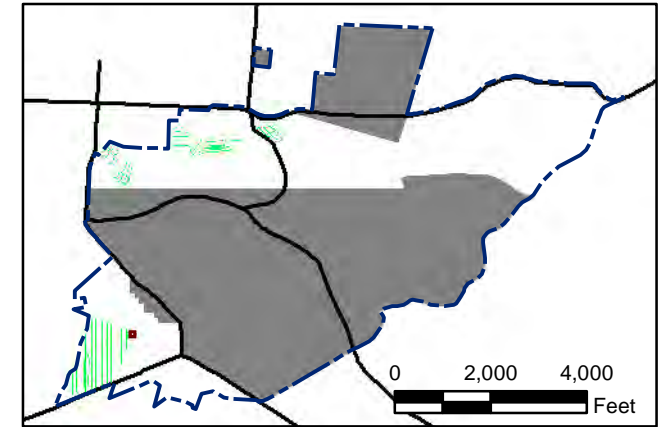
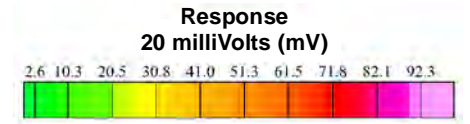
Map F2B - 114

T:\Projects\Parker Flats\PF_TIP\PF_TIP_Mapbooks\2012_06_18_PF_20mV_QC-2_DGM_Mpbk.mxd - 5/30/2013 @ 12:01:51 AM




Grid C2C7G2

- Legend**
- 2519 Target Location
 - ▬ Parker Flats Munitions Response Area
 - ▬ Major Road
 - Phase I Removal Action Area Completed by Army



State Plane California IV, NAD 1983 (U.S. Survey Foot)


0 15 30 Feet



Parker Flats MRA
20mV QC-2 DGM Surveys
Mapbook

FORA ESCA RP
Monterey County, California

T:\Projects\Parker Flats\PF_TIP\PF_TIP_Mapbooks\2012_06_18_PF_20mV_QC-2_DGM_Mpbk.mxd - 5/30/2013 @ 12:01:51 AM



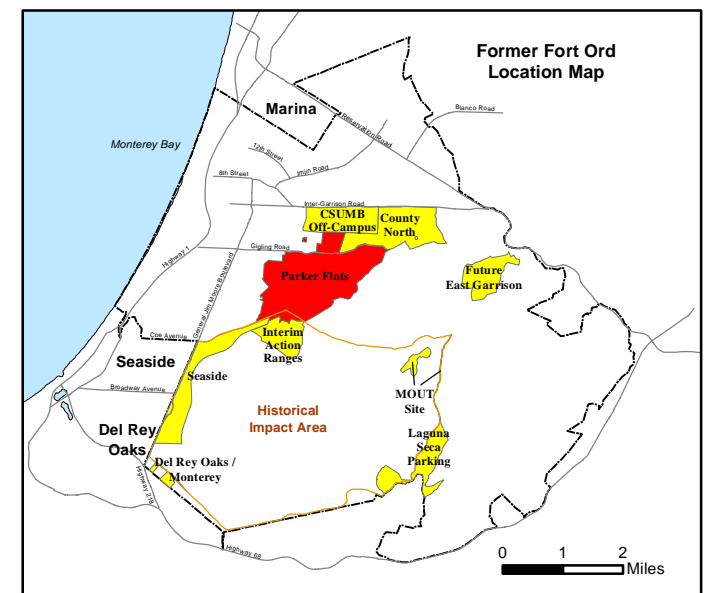
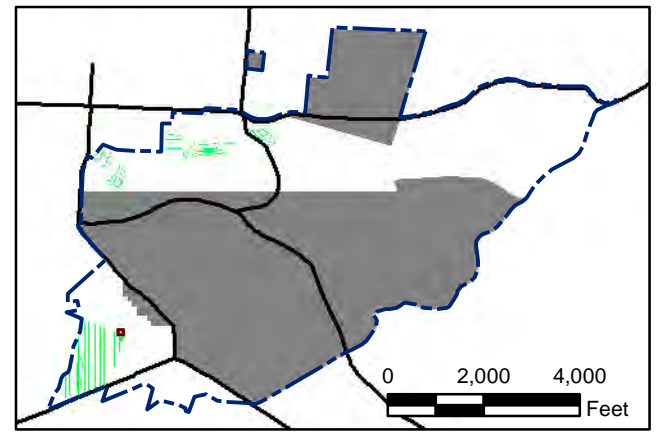
Grid C2C7H1

Legend

- 2519 Target Location
- Parker Flats Munitions Response Area
- Major Road
- Phase I Removal Action Area Completed by Army


Response
20 milliVolts (mV)

2.6 10.3 20.5 30.8 41.0 51.3 61.5 71.8 82.1 92.3



State Plane California IV, NAD 1983 (U.S. Survey Foot)

0 15 30 Feet




Parker Flats MRA
20mV QC-2 DGM Surveys
Mapbook

FORA ESCA RP
Monterey County, California

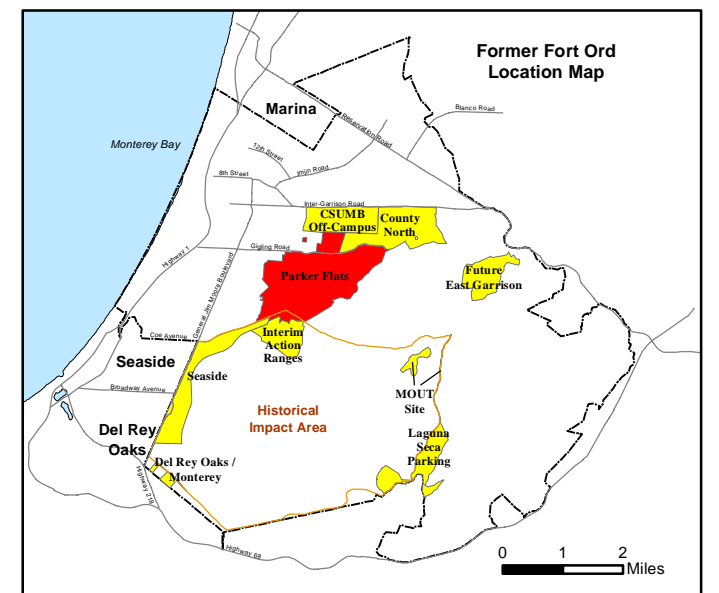
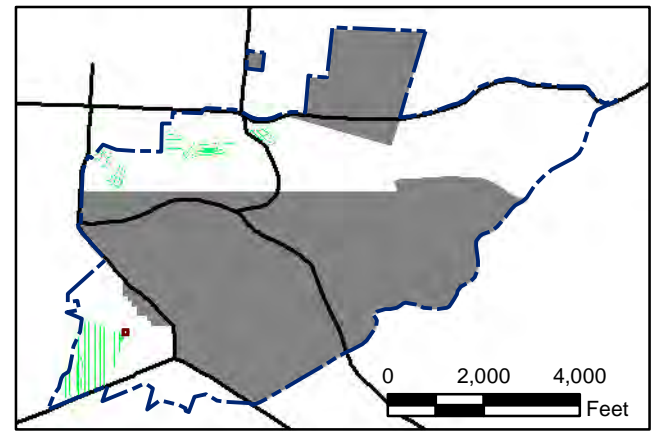
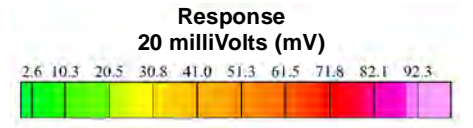
Map F2B - 116

T:\Projects\Parker Flats\PF_TIP\PF_TIP_Mapbooks\2012_06_18_PF_20mV_QC-2_DGM_Mpbk.mxd - 5/30/2013 @ 12:01:51 AM




Grid C2C7H2

- Legend**
- 2519 Target Location
 - ▬ Parker Flats Munitions Response Area
 - ▬ Major Road
 - Phase I Removal Action Area Completed by Army



State Plane California IV, NAD 1983 (U.S. Survey Foot)

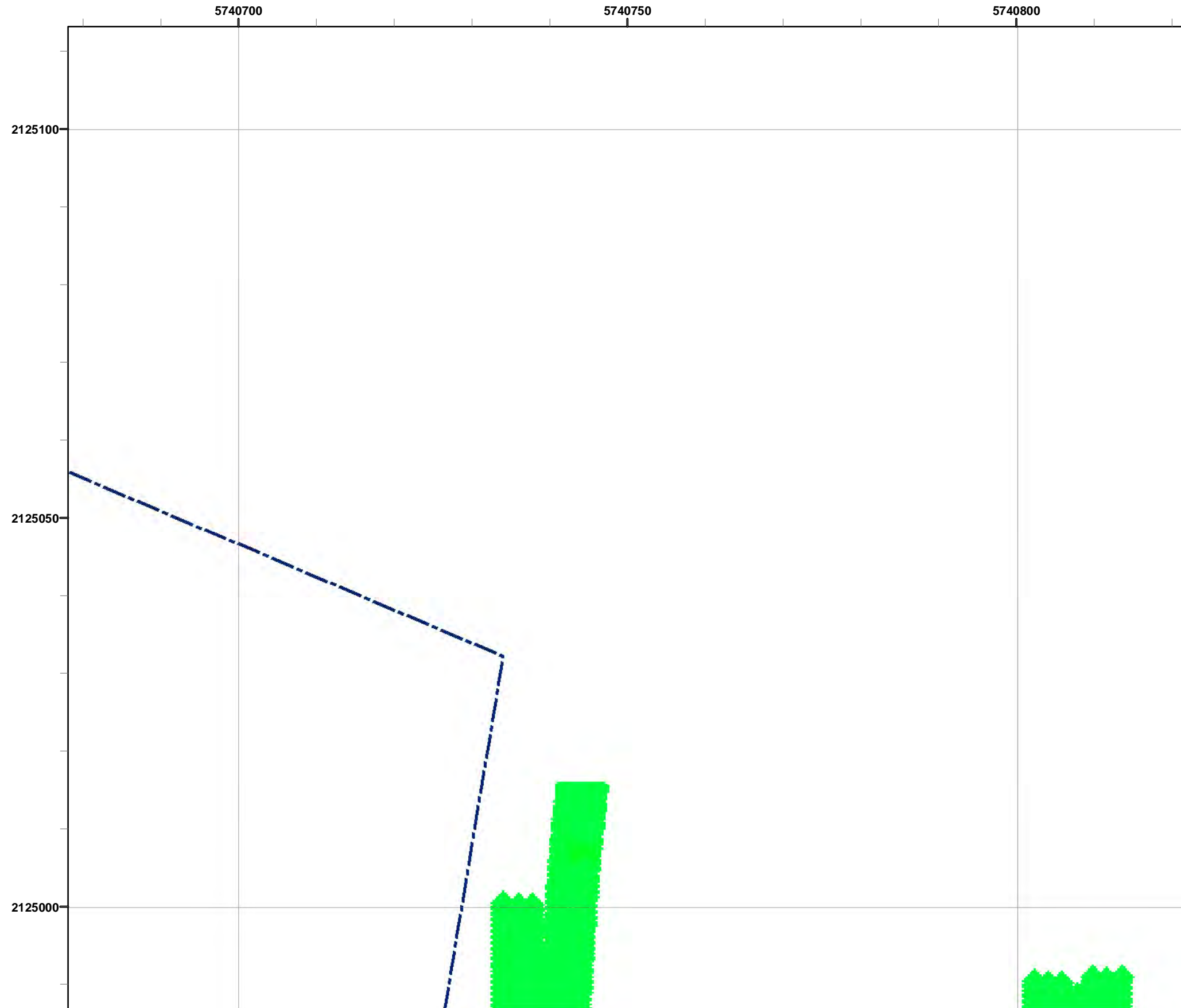


Parker Flats MRA
20mV QC-2 DGM Surveys
Mapbook

FORA ESCA RP
Monterey County, California

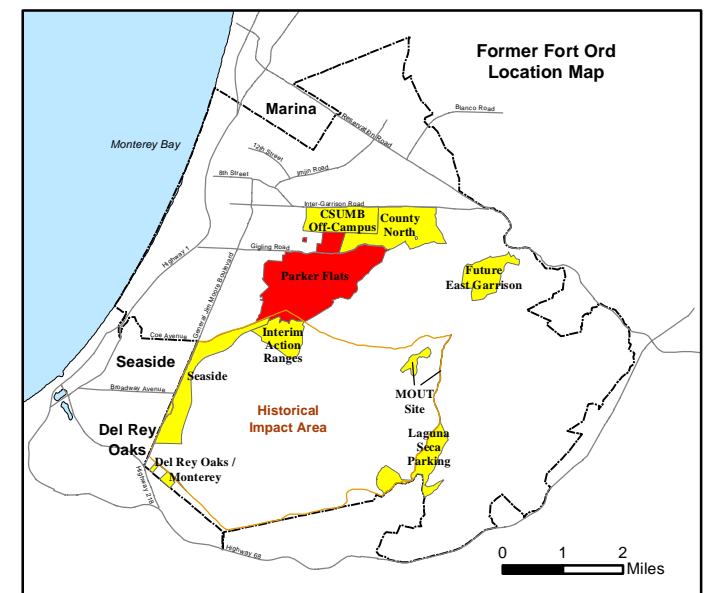
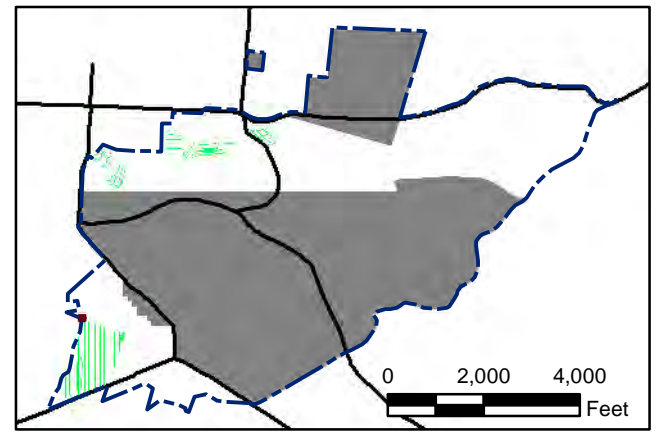
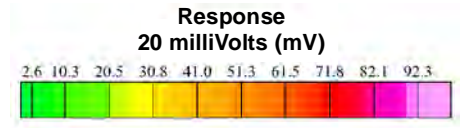
Map F2B - 117

T:\Projects\Parker Flats\PF_TIP\PF_TIP_Mapbooks\2012_06_18_PF_20mV_QC-2_DGM_Mpbk.mxd - 5/30/2013 @ 12:01:51 AM



Grid C2D6A3

- Legend**
- 2519 Target Location
 - Parker Flats Munitions Response Area
 - Major Road
 - Phase I Removal Action Area Completed by Army



State Plane California IV, NAD 1983 (U.S. Survey Foot)




Parker Flats MRA
20mV QC-2 DGM Surveys
Mapbook

FORA ESCA RP
Monterey County, California

Map F2B - 118

T:\Projects\Parker Flats\PF_TIP\PF_TIP_Mapbooks\2012_06_18_PF_20mV_QC-2_DGM_Mpbk.mxd - 5/30/2013 @ 12:01:51 AM

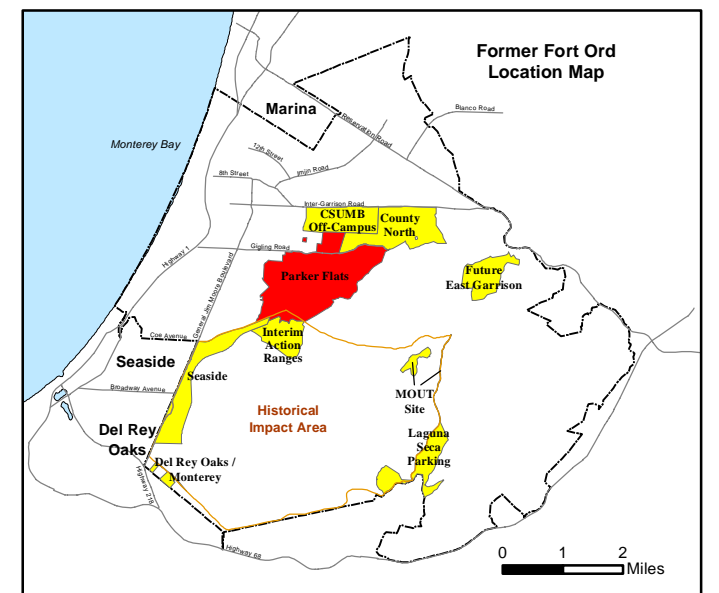
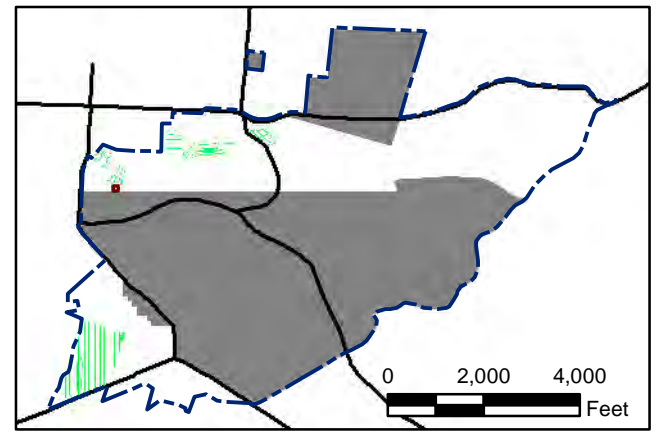


Legend **Grid C2F6H0**

- 2519 Target Location
- ▬ Parker Flats Munitions Response Area
- ▬ Major Road
- Phase I Removal Action Area Completed by Army

Response
20 milliVolts (mV)

2.6 10.3 20.5 30.8 41.0 51.3 61.5 71.8 82.1 92.3



State Plane California IV, NAD 1983 (U.S. Survey Foot)

0 15 30 Feet

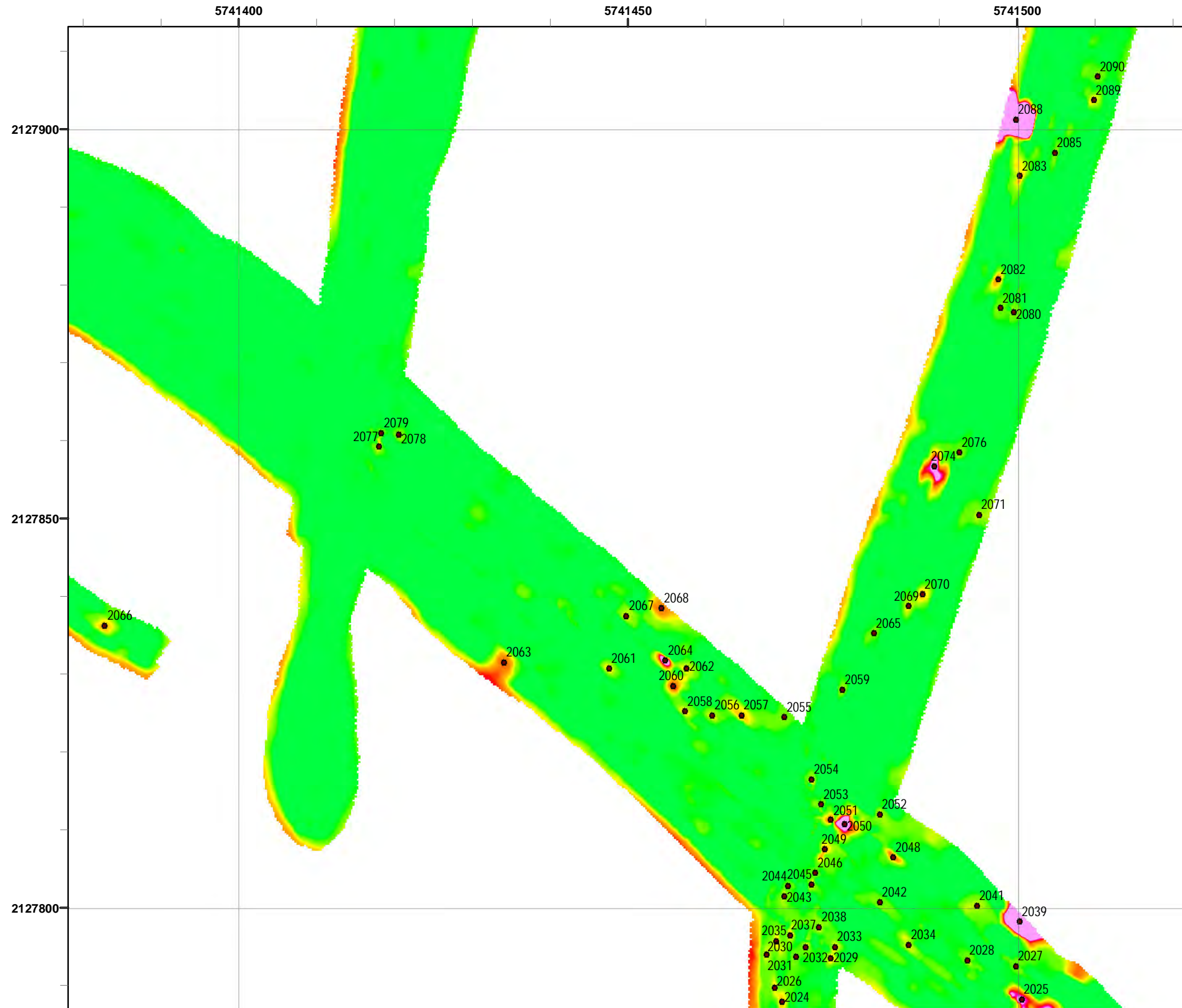


Parker Flats MRA
20mV QC-2 DGM Surveys
Mapbook

FORA ESCA RP
Monterey County, California

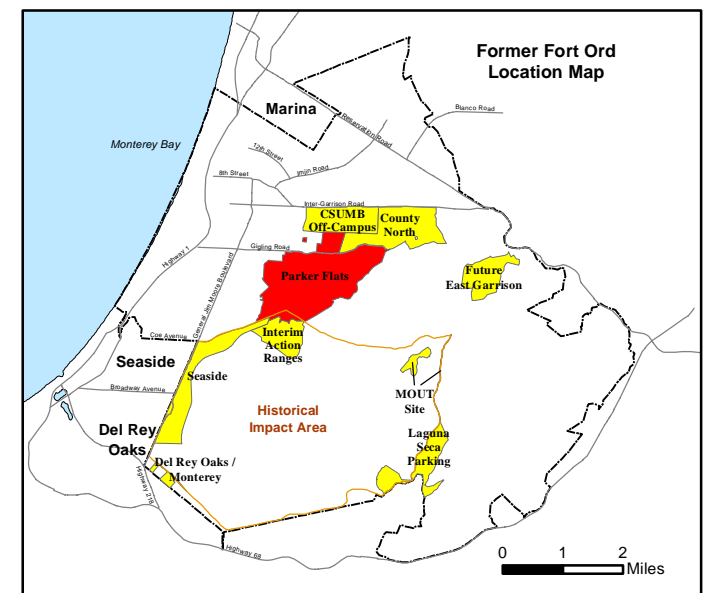
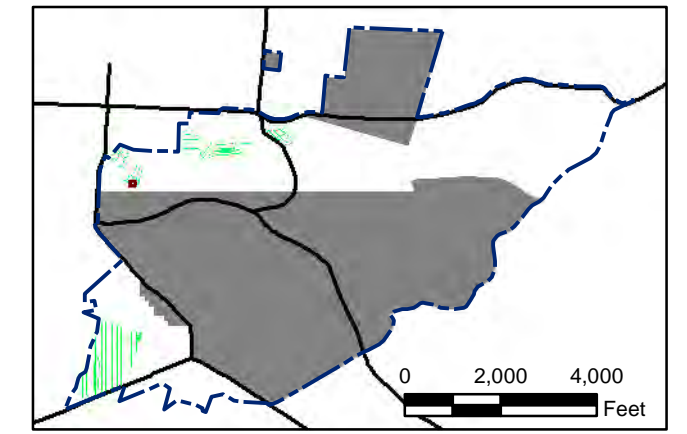
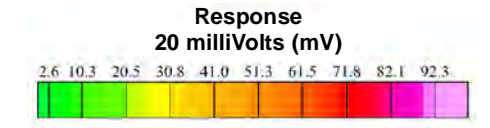
Map F2B - 119

T:\Projects\Parker Flats\PF_TIP\PF_TIP_Mapbooks\2012_06_18_PF_20mV_QC-2_DGM_Mpbk.mxd - 5/30/2013 @ 12:01:51 AM




Legend Grid C2F610

- 2519 Target Location
- Parker Flats Munitions Response Area
- Major Road
- Phase I Removal Action Area Completed by Army



State Plane California IV, NAD 1983 (U.S. Survey Foot)



Parker Flats MRA
20mV QC-2 DGM Surveys
Mapbook

FORA ESCA RP
Monterey County, California

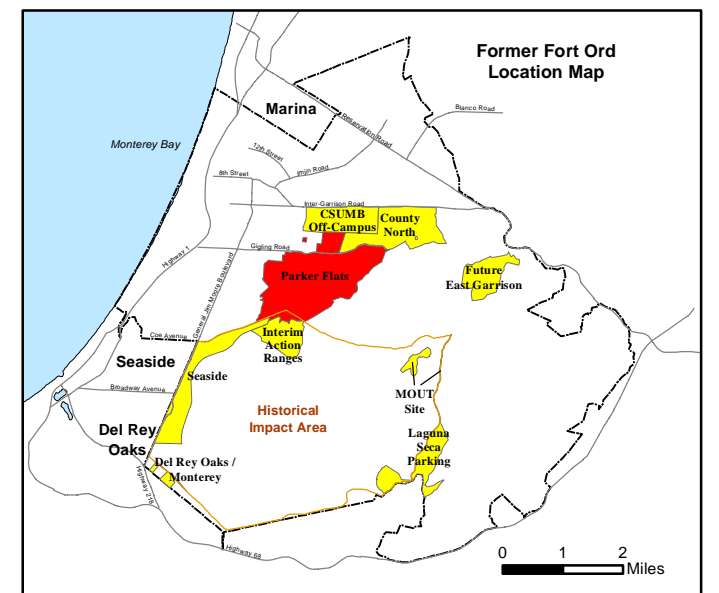
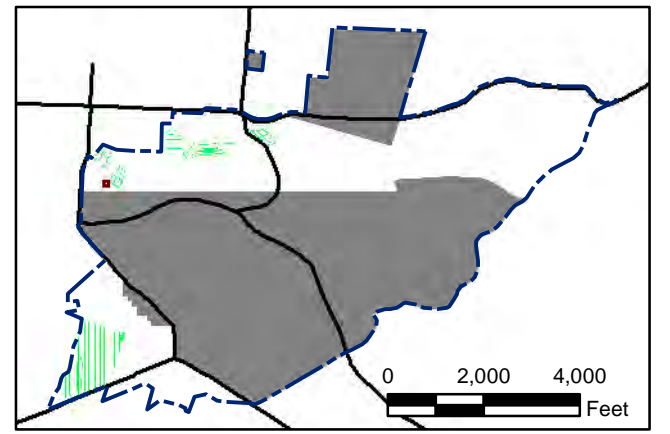
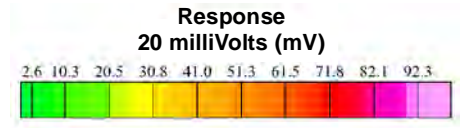
Map F2B - 120

T:\Projects\Parker Flats\PF_TIP\PF_TIP_Mapbooks\2012_06_18_PF_20mV_QC-2_DGM_Mpbk.mxd - 5/30/2013 @ 12:01:51 AM




Grid C2F618

- Legend**
- 2519 Target Location
 - ▬ Parker Flats Munitions Response Area
 - ▬ Major Road
 - Phase I Removal Action Area Completed by Army



State Plane California IV, NAD 1983 (U.S. Survey Foot)

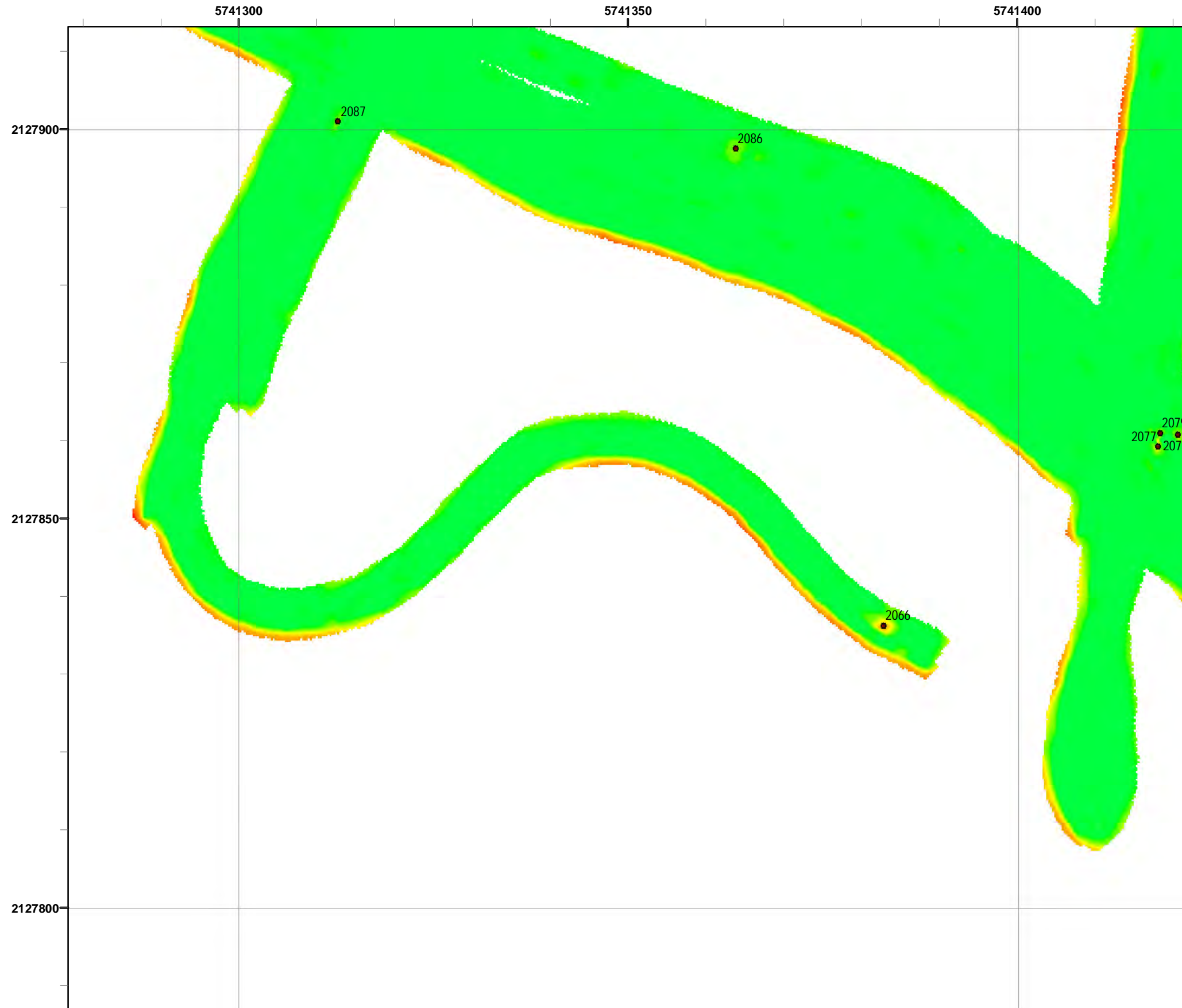


Parker Flats MRA
20mV QC-2 DGM Surveys
Mapbook

FORA ESCA RP
Monterey County, California

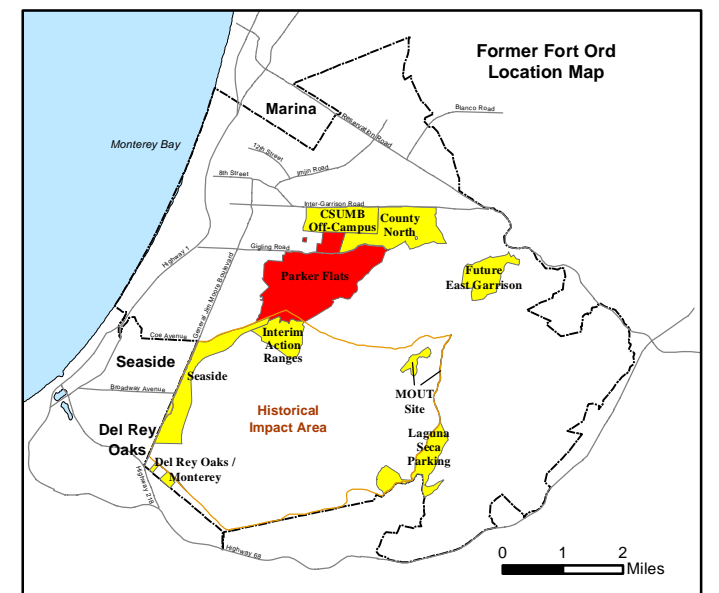
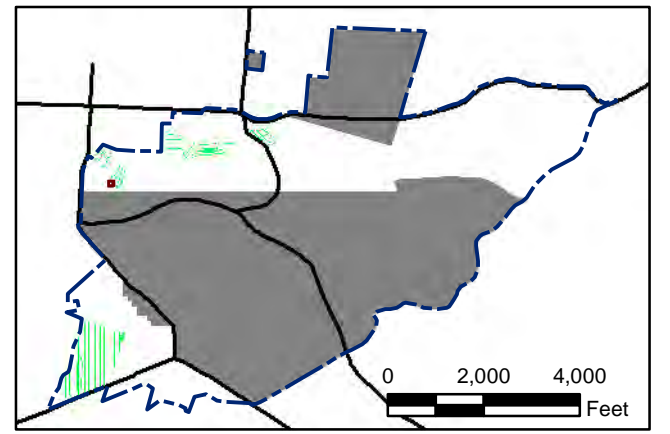
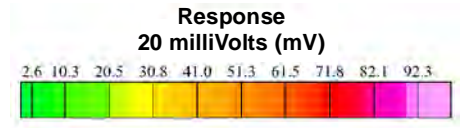
Map F2B - 121

T:\Projects\Parker Flats\PF_TIP\PF_TIP_Mapbooks\2012_06_18_PF_20mV_QC-2_DGM_Mpbk.mxd - 5/30/2013 @ 12:01:51 AM




Grid C2F6I9

- Legend**
- 2519 Target Location
 - Parker Flats Munitions Response Area
 - Major Road
 - Phase I Removal Action Area Completed by Army



State Plane California IV, NAD 1983 (U.S. Survey Foot)

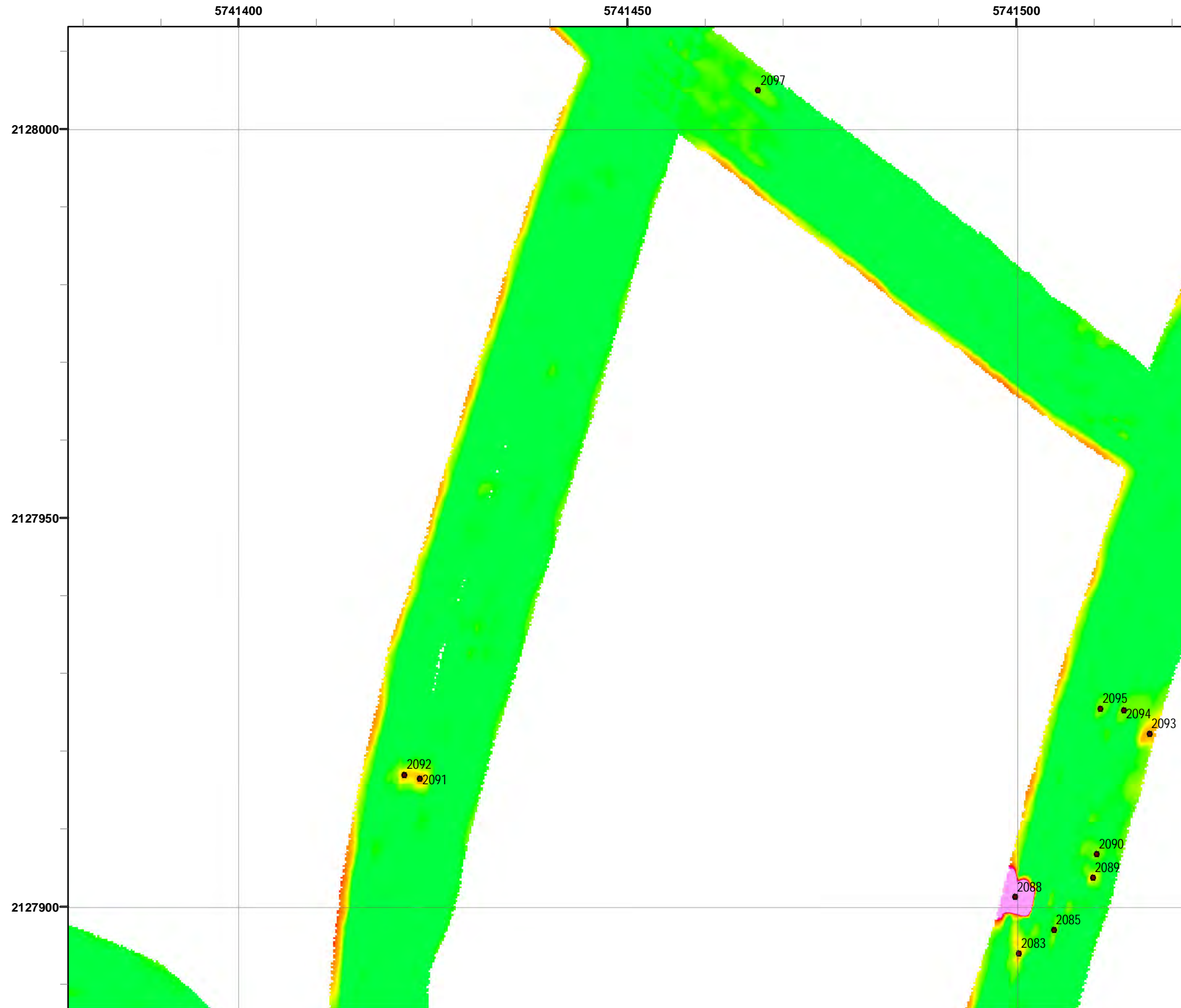


Parker Flats MRA
20mV QC-2 DGM Surveys
Mapbook

FORA ESCA RP
Monterey County, California

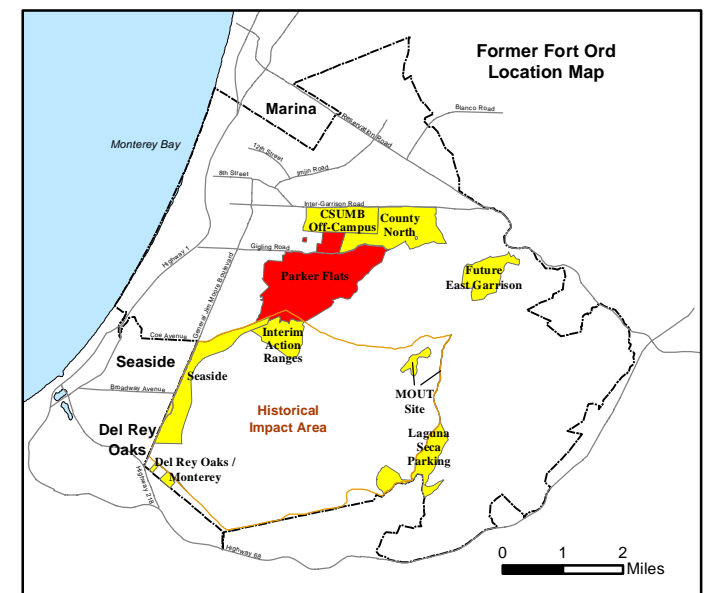
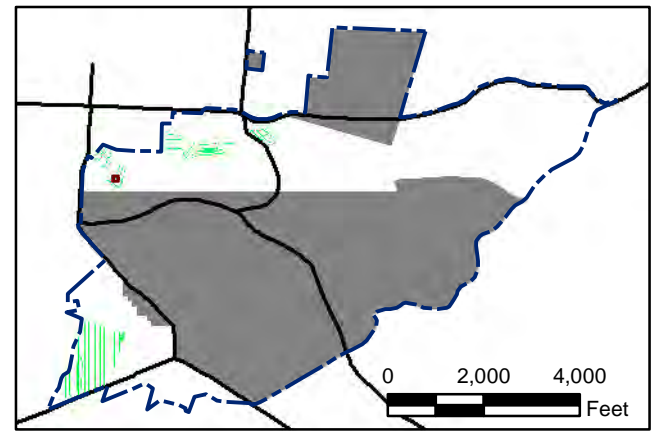
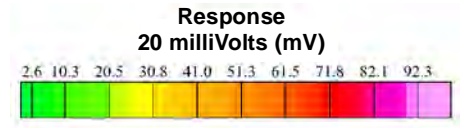
Map F2B - 122

T:\Projects\Parker Flats\PF_TIP\PF_TIP_Mapbooks\2012_06_18_PF_20mV_QC-2_DGM_Mpbk.mxd - 5/30/2013 @ 12:01:51 AM



Legend **Grid C2F6J0**

- 2519 Target Location
- ▬ Parker Flats Munitions Response Area
- ▬ Major Road
- Phase I Removal Action Area Completed by Army



State Plane California IV, NAD 1983 (U.S. Survey Foot)



Parker Flats MRA
20mV QC-2 DGM Surveys
Mapbook

FORA ESCA RP
Monterey County, California

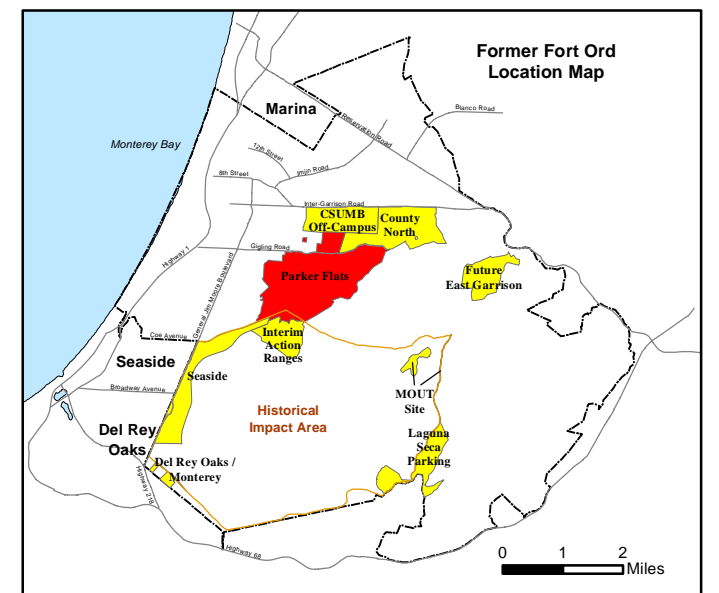
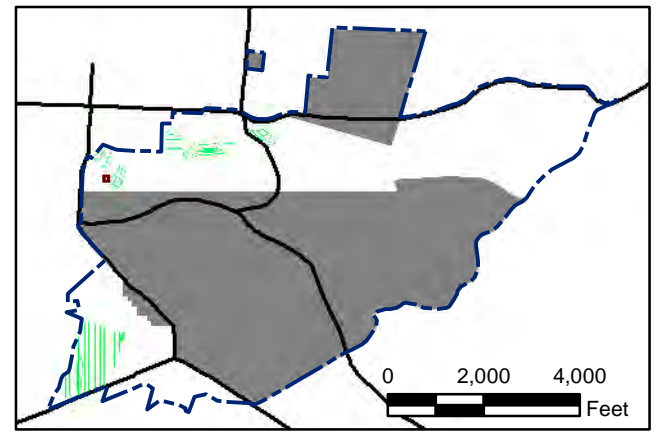
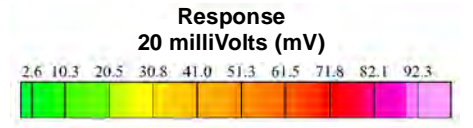
Map F2B - 123

T:\Projects\Parker Flats\PF_TIP\PF_TIP_Mapbooks\2012_06_18_PF_20mV_QC-2_DGM_Mpbk.mxd - 5/30/2013 @ 12:01:51 AM




Grid C2F6J8

- Legend**
- 2519 Target Location
 - ▬ Parker Flats Munitions Response Area
 - ▬ Major Road
 - Phase I Removal Action Area Completed by Army



State Plane California IV, NAD 1983 (U.S. Survey Foot)



Parker Flats MRA
20mV QC-2 DGM Surveys
Mapbook

FORA ESCA RP
Monterey County, California

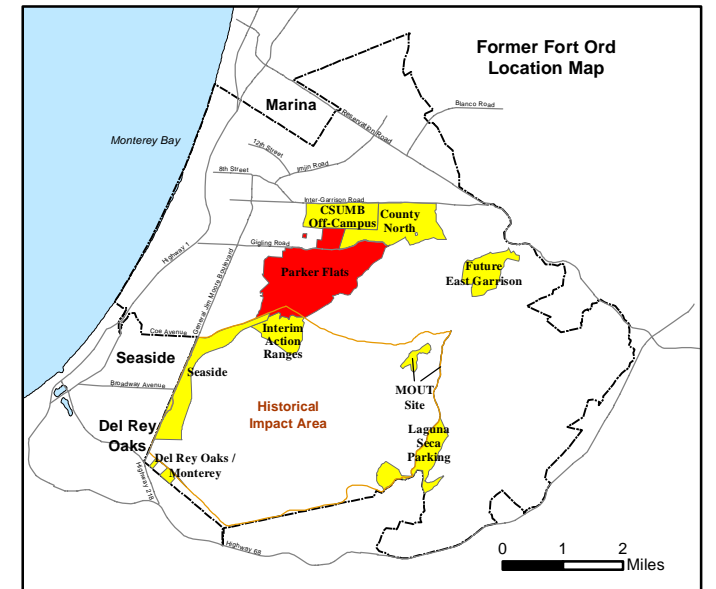
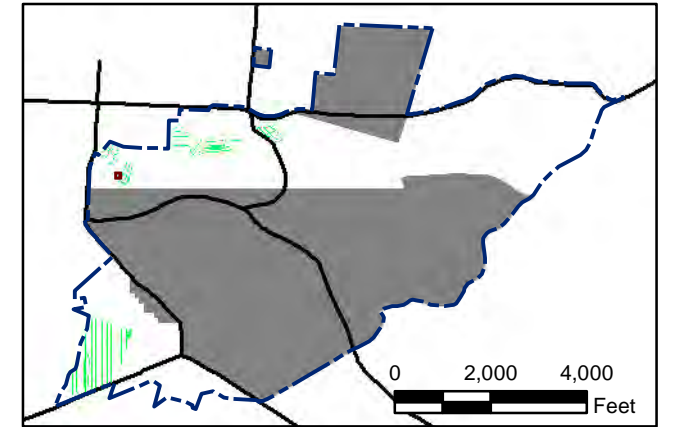
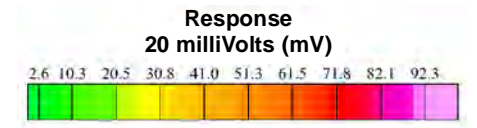
Map F2B - 124

T:\Projects\Parker Flats\PF_TIP\PF_TIP_Mapbooks\2012_06_18_PF_20mV_QC-2_DGM_Mpbk.mxd - 5/30/2013 @ 12:01:51 AM




Grid C2F6J9

- Legend**
- 2519 Target Location
 - ▬ Parker Flats Munitions Response Area
 - ▬ Major Road
 - Phase I Removal Action Area Completed by Army



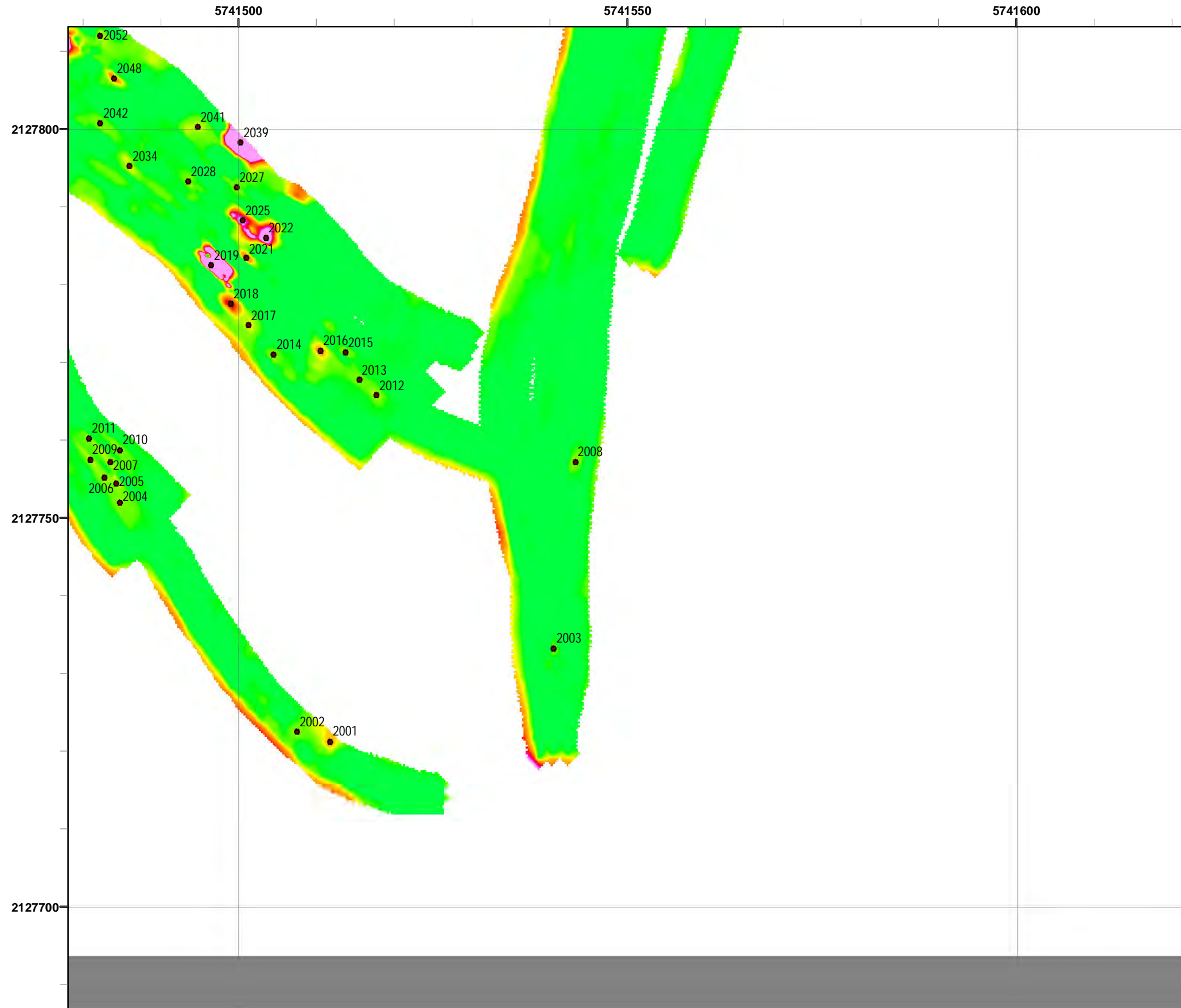
State Plane California IV, NAD 1983 (U.S. Survey Foot)



**Parker Flats MRA
20mV QC-2 DGM Surveys
Mapbook**

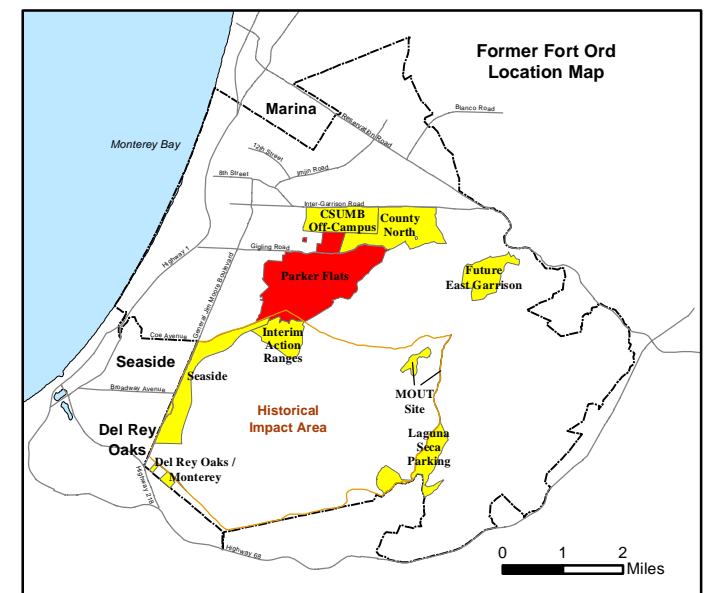
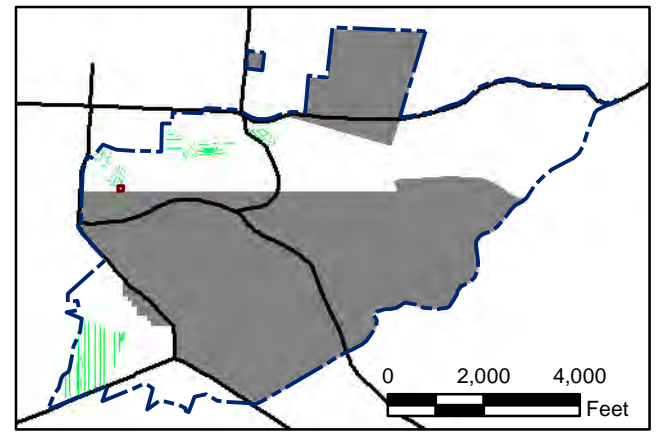
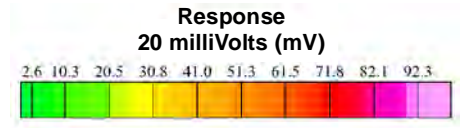
FORA ESCA RP
Monterey County, California

T:\Projects\Parker Flats\PF_TIP\PF_TIP_Mapbooks\2012_06_18_PF_20mV_QC-2_DGM_Mpbk.mxd - 5/30/2013 @ 12:01:51 AM



Grid C2F7H1

- Legend**
- 2519 Target Location
 - ▬ Parker Flats Munitions Response Area
 - ▬ Major Road
 - Phase I Removal Action Area Completed by Army



State Plane California IV, NAD 1983 (U.S. Survey Foot)

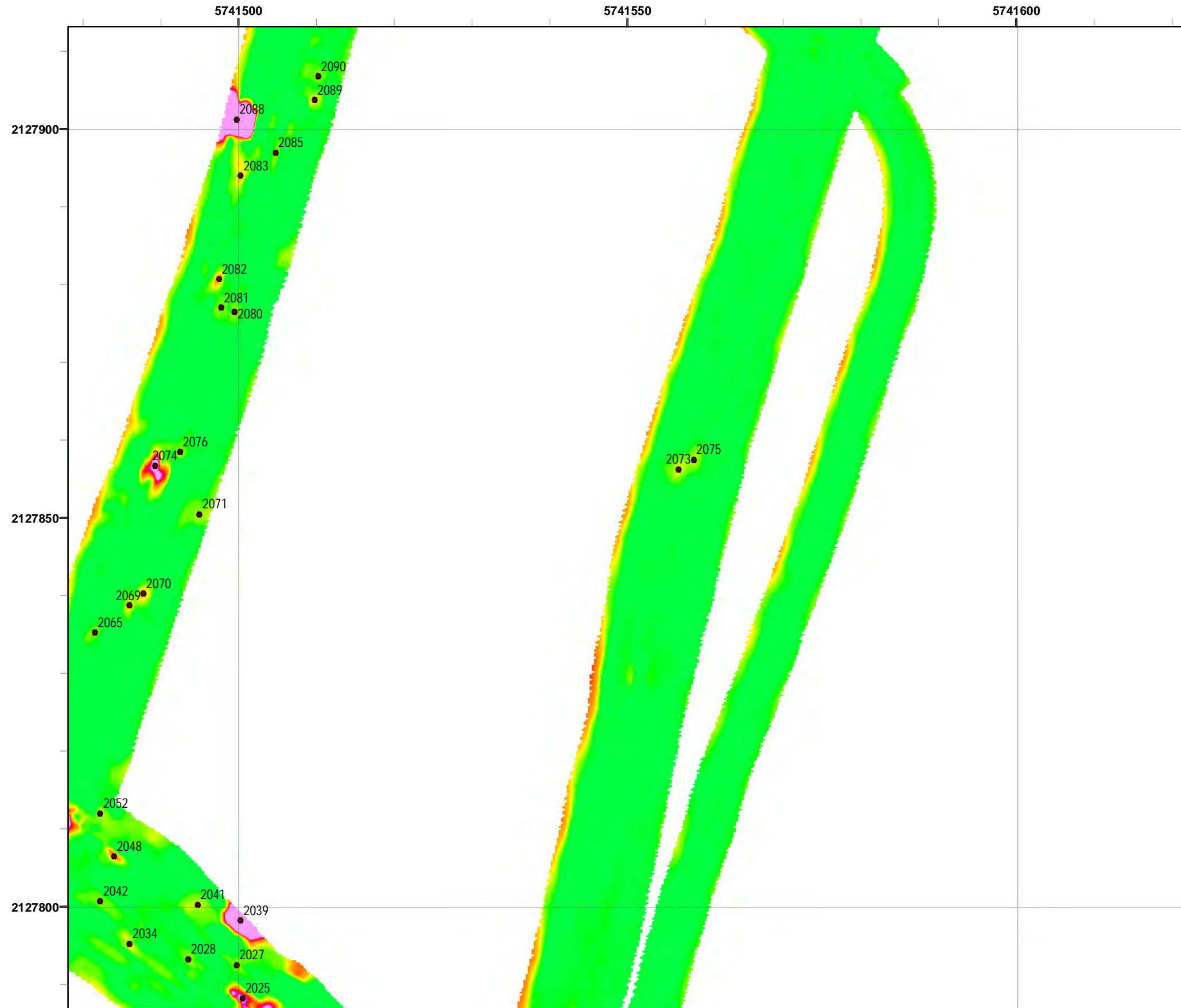


Parker Flats MRA
20mV QC-2 DGM Surveys
Mapbook

FORA ESCA RP
Monterey County, California

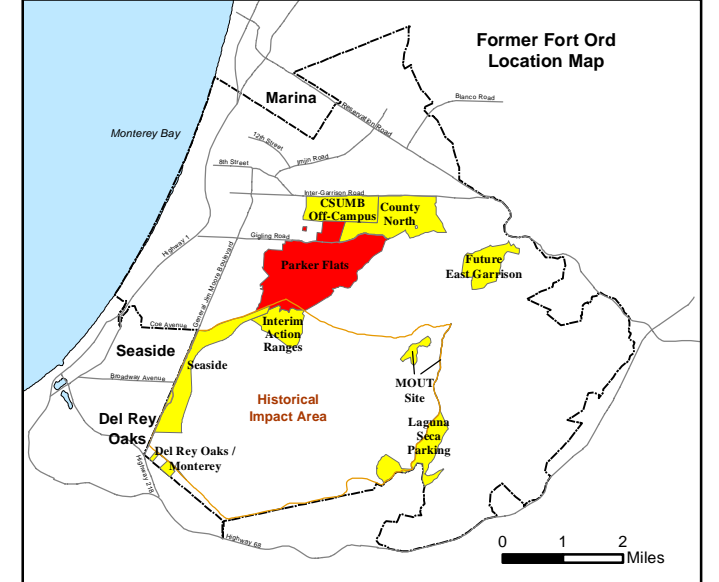
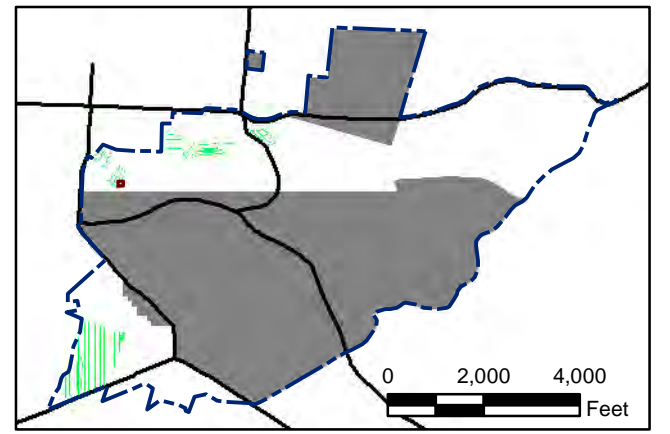
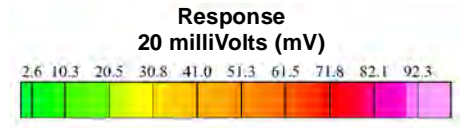
Map F2B - 126

T:\Projects\Parker Flats\PF_TIP\PF_TIP_Mapbooks\2012_06_18_PF_20mV_QC-2_DGM_Mpbk.mxd - 5/30/2013 @ 12:01:51 AM



Grid C2F711

- Legend**
- 2519 Target Location
 - ▬ Parker Flats Munitions Response Area
 - ▬ Major Road
 - Phase I Removal Action Area Completed by Army



State Plane California IV, NAD 1983 (U.S. Survey Foot)

0 15 30 Feet




Parker Flats MRA
20mV QC-2 DGM Surveys
Mapbook

FORA ESCA RP
Monterey County, California

Map F2B - 127

T:\Projects\Parker Flats\PF_TIP\PF_TIP_Mapbooks\2012_06_18_PF_20mV_QC-2_DGM_Mpbk.mxd - 5/30/2013 @ 12:01:51 AM

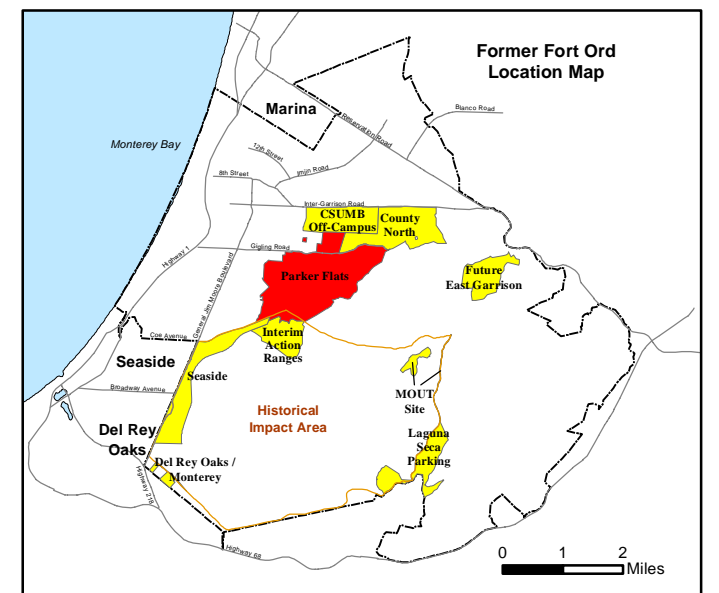
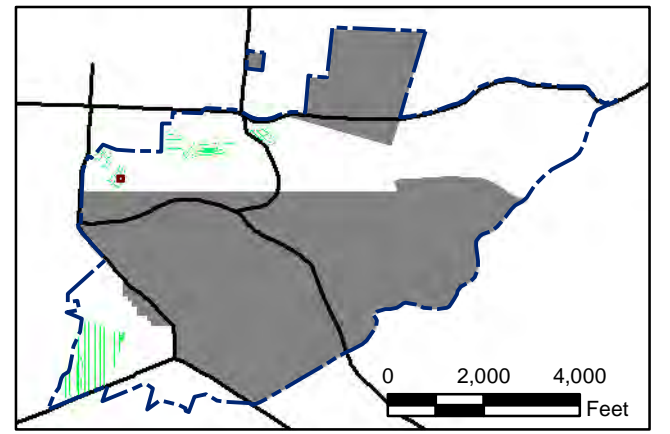


Legend **Grid C2F7J1**

- 2519 Target Location
- ▬ Parker Flats Munitions Response Area
- ▬ Major Road
- Phase I Removal Action Area Completed by Army


Response
20 milliVolts (mV)

2.6	10.3	20.5	30.8	41.0	51.3	61.5	71.8	82.1	92.3
-----	------	------	------	------	------	------	------	------	------



State Plane California IV, NAD 1983 (U.S. Survey Foot)

0 15 30 Feet



Parker Flats MRA
20mV QC-2 DGM Surveys
Mapbook

FORA ESCA RP
Monterey County, California

Map F2B - 128

T:\Projects\Parker Flats\PF_TIP\PF_TIP_Mapbooks\2012_06_18_PF_20mV_QC-2_DGM_Mpbk.mxd - 5/30/2013 @ 12:01:51 AM

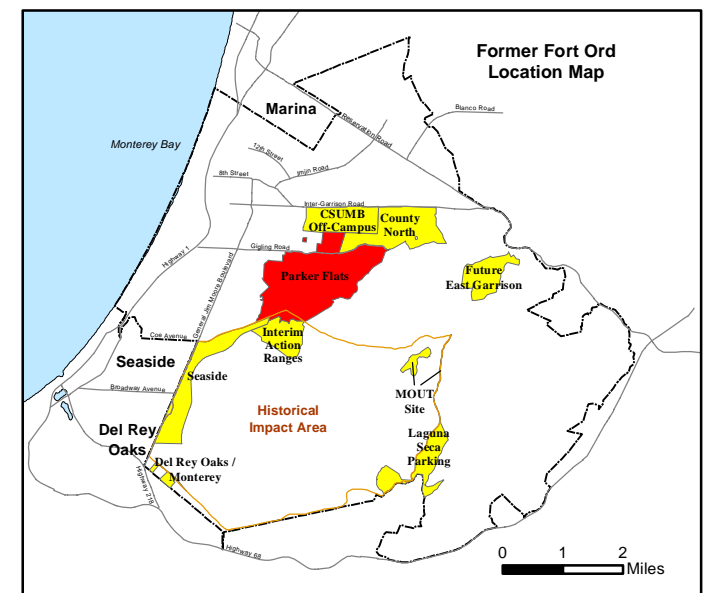
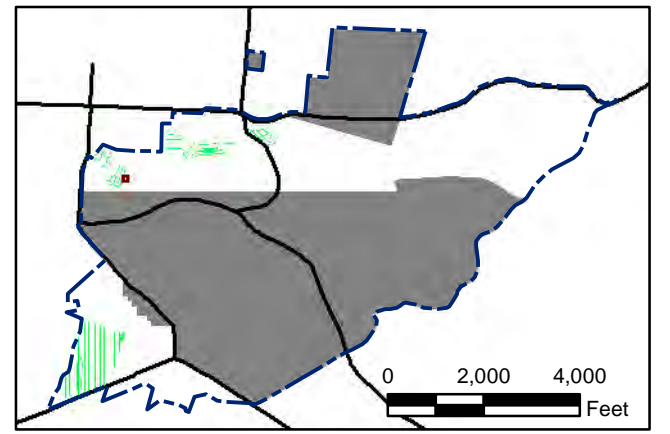


Legend **Grid C2F7J2**

- 2519 Target Location
- ▬ Parker Flats Munitions Response Area
- ▬ Major Road
- Phase I Removal Action Area Completed by Army


Response
20 milliVolts (mV)

2.6	10.3	20.5	30.8	41.0	51.3	61.5	71.8	82.1	92.3
-----	------	------	------	------	------	------	------	------	------



State Plane California IV, NAD 1983 (U.S. Survey Foot)

0 15 30 Feet

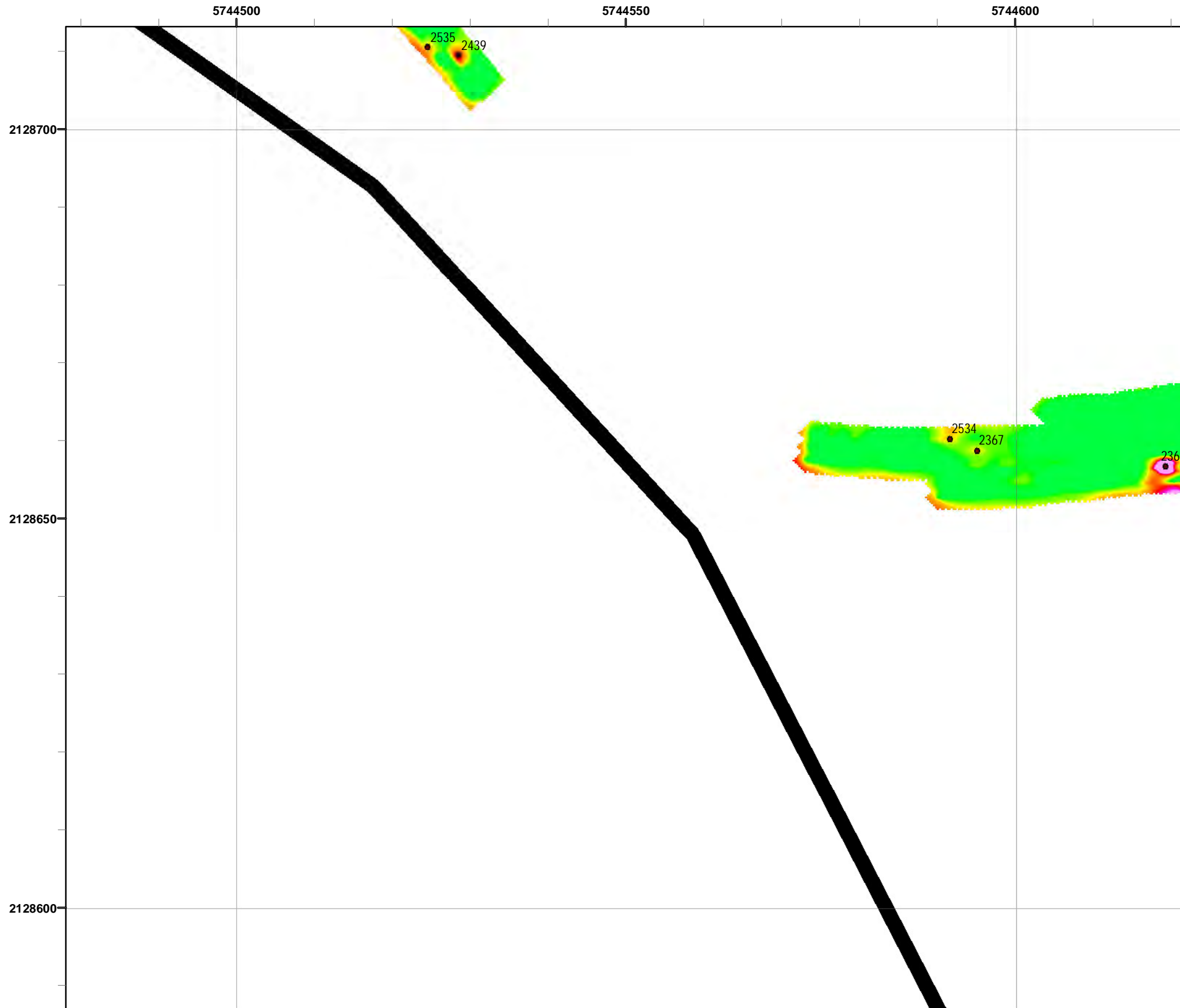


Parker Flats MRA
20mV QC-2 DGM Surveys
Mapbook

FORA ESCA RP
Monterey County, California

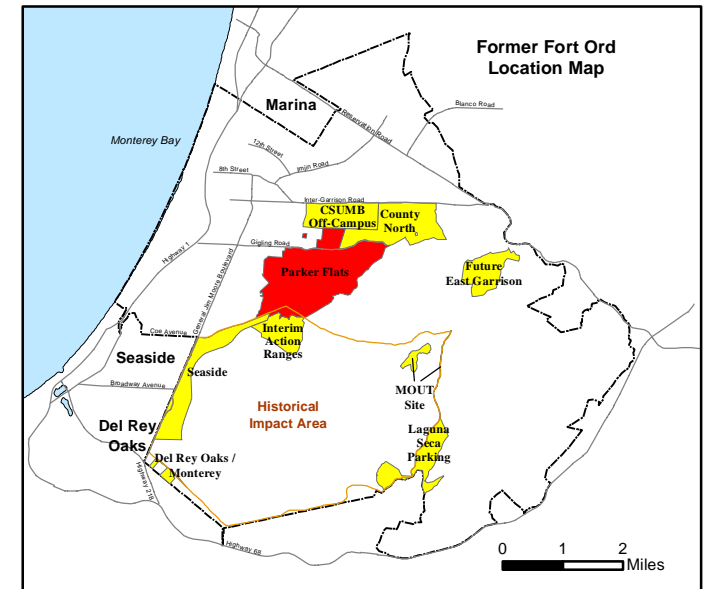
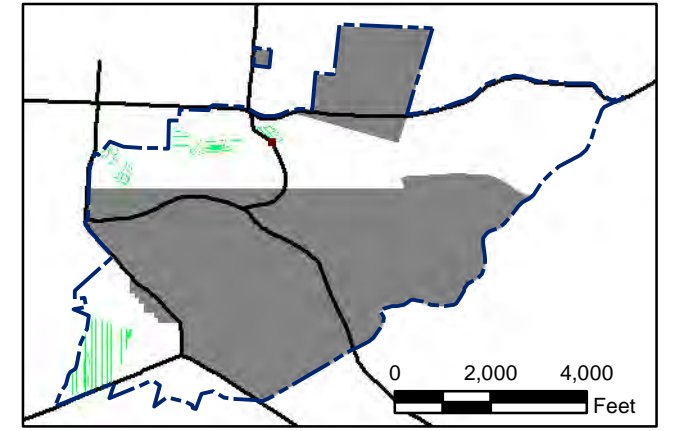
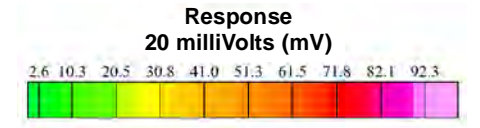
Map F2B - 129

T:\Projects\Parker Flats\PF_TIP\PF_TIP_Mapbooks\2012_06_18_PF_20mV_QC-2_DGM_Mpbk.mxd - 5/30/2013 @ 12:01:51 AM



Grid C2G0G1

- Legend**
- 2519 Target Location
 - ▬ Parker Flats Munitions Response Area
 - ▬ Major Road
 - Phase I Removal Action Area Completed by Army



State Plane California IV, NAD 1983 (U.S. Survey Foot)

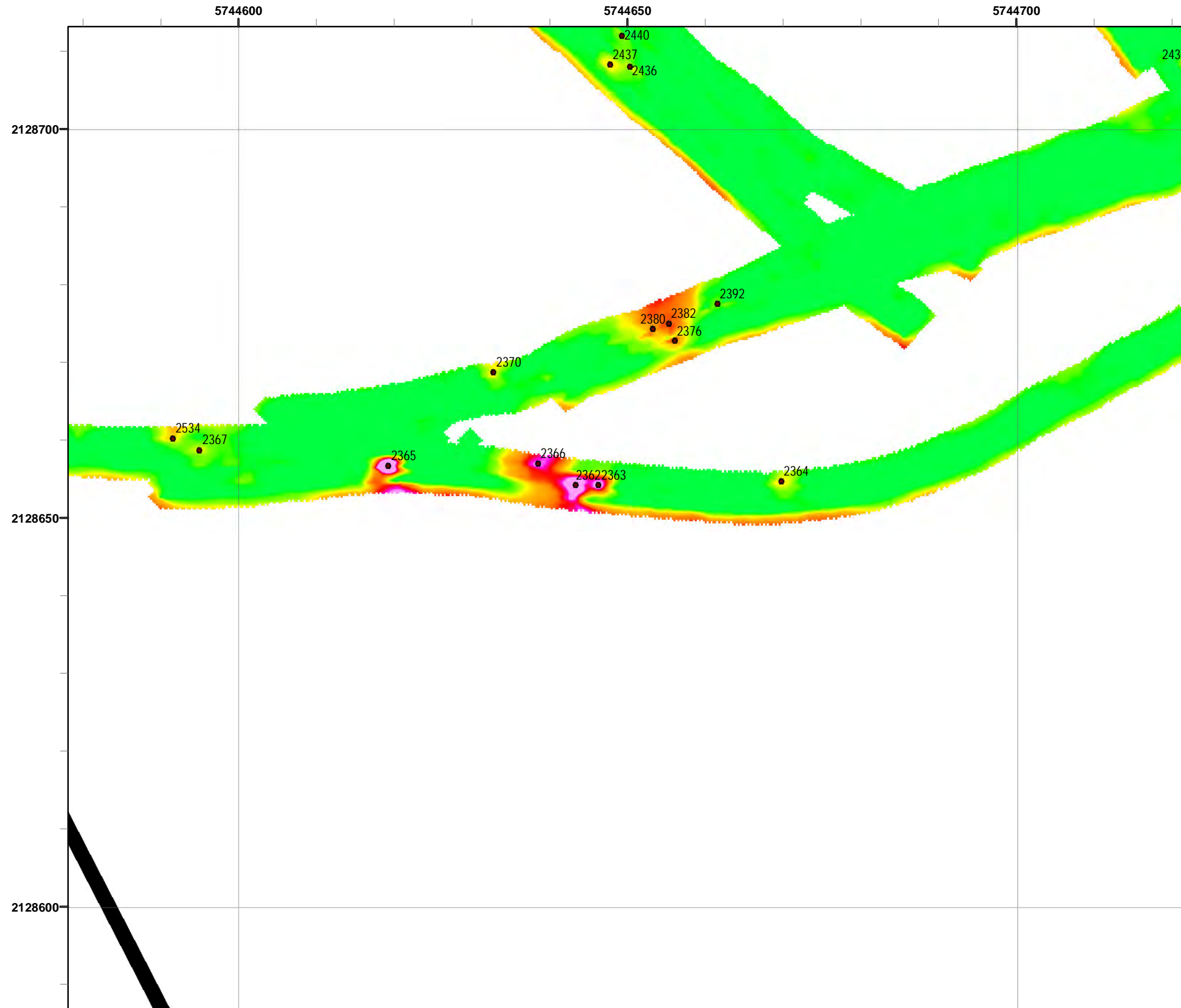
0 15 30 Feet



Parker Flats MRA
20mV QC-2 DGM Surveys
Mapbook

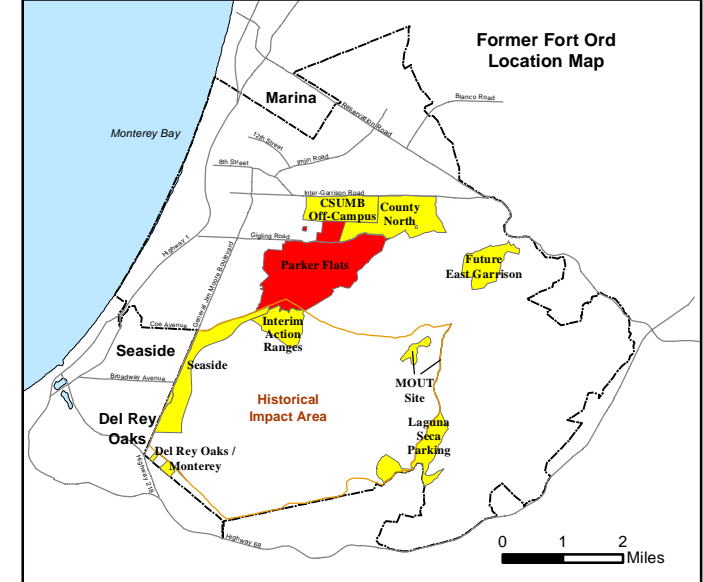
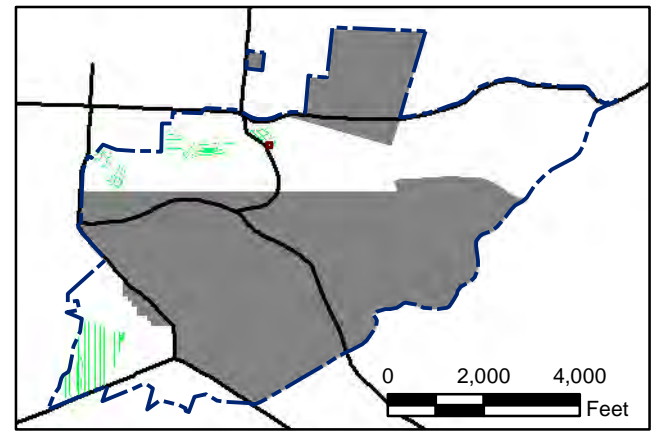
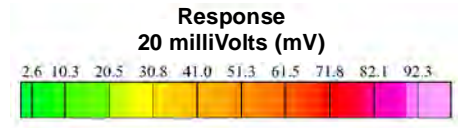
FORA ESCA RP
Monterey County, California

T:\Projects\Parker Flats\PF_TIP\PF_TIP_Mapbooks\2012_06_18_PF_20mV_QC-2_DGM_Mpbk.mxd - 5/30/2013 @ 12:01:51 AM




Grid C2G0G2

- Legend**
- 2519 Target Location
 - Parker Flats Munitions Response Area
 - Major Road
 - Phase I Removal Action Area Completed by Army



State Plane California IV, NAD 1983 (U.S. Survey Foot)




Parker Flats MRA
20mV QC-2 DGM Surveys
Mapbook

FORA ESCA RP
Monterey County, California

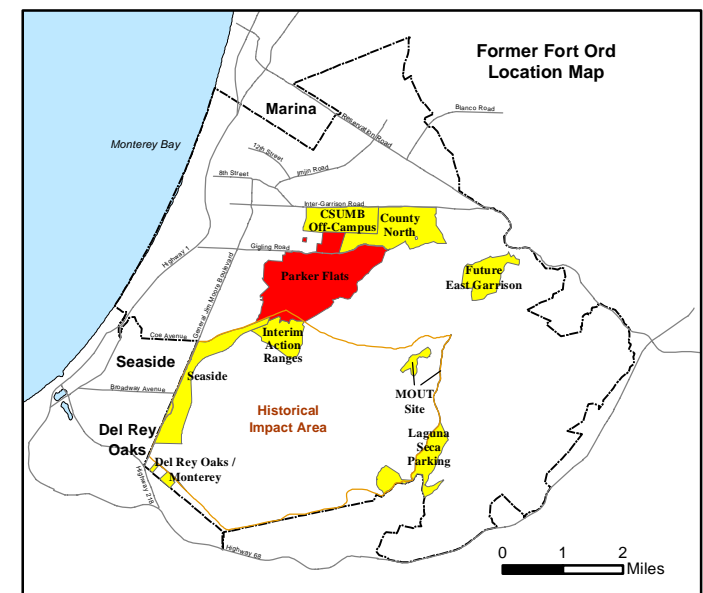
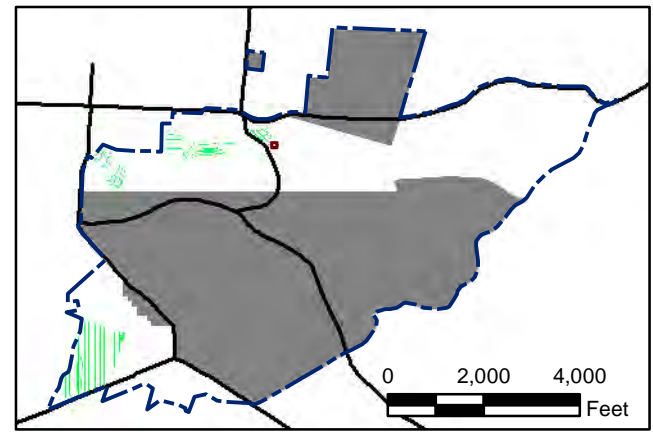
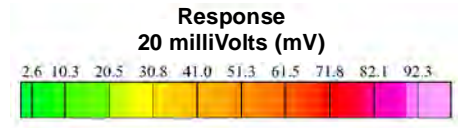
Map F2B - 131

T:\Projects\Parker Flats\PF_TIP\PF_TIP_Mapbooks\2012_06_18_PF_20mV_QC-2_DGM_Mpbk.mxd - 5/30/2013 @ 12:01:51 AM




Grid C2G0G3

- Legend**
- 2519 Target Location
 - ▬ Parker Flats Munitions Response Area
 - ▬ Major Road
 - Phase I Removal Action Area Completed by Army



State Plane California IV, NAD 1983 (U.S. Survey Foot)

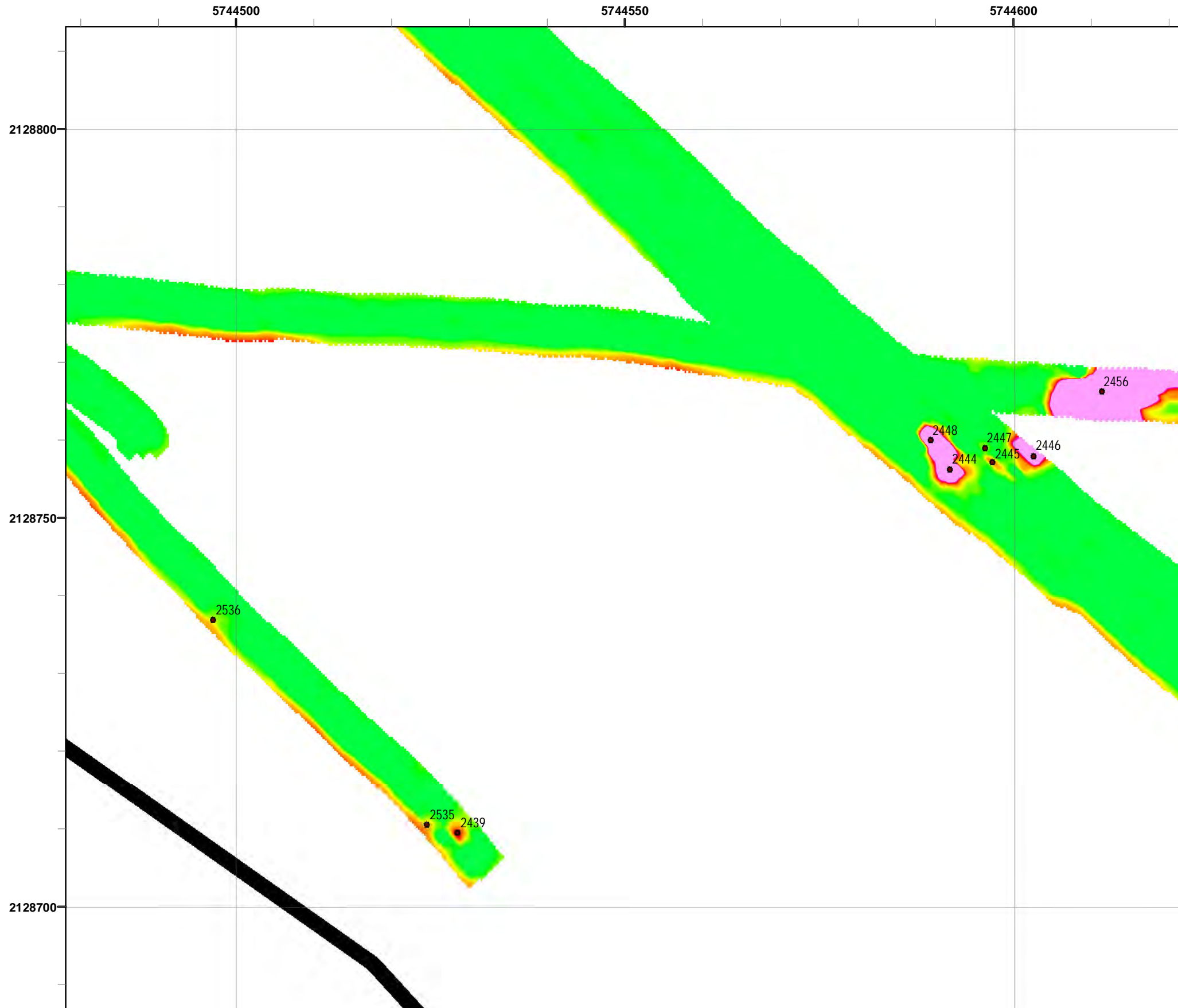


Parker Flats MRA
20mV QC-2 DGM Surveys
Mapbook

FORA ESCA RP
Monterey County, California

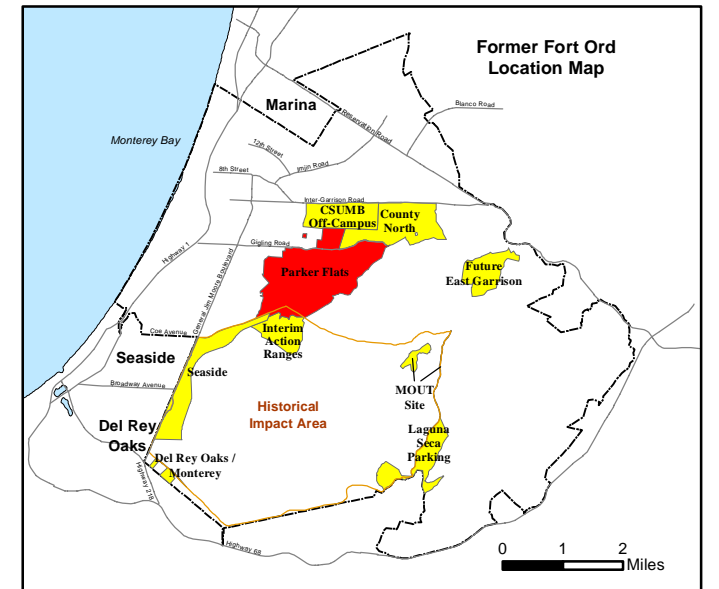
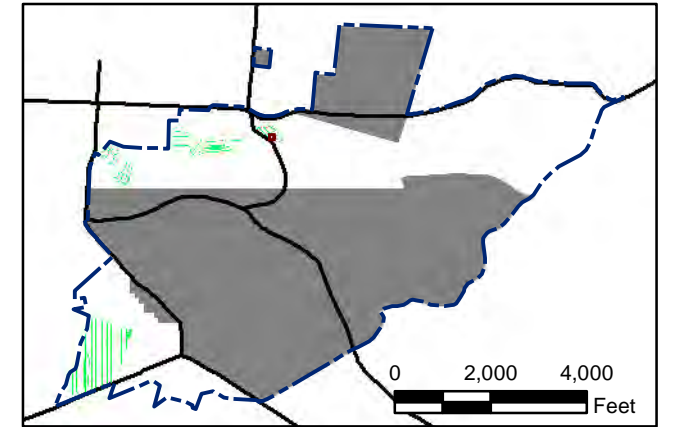
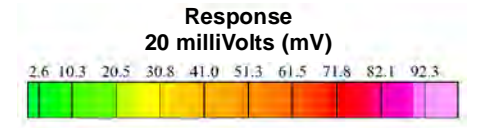
Map F2B - 132

T:\Projects\Parker Flats\PF_TIP\PF_TIP_Mapbooks\2012_06_18_PF_20mV_QC-2_DGM_Mpbk.mxd - 5/30/2013 @ 12:01:51 AM




Grid C2G0H1

- Legend**
- 2519 Target Location
 - ▬ Parker Flats Munitions Response Area
 - ▬ Major Road
 - Phase I Removal Action Area Completed by Army



State Plane California IV, NAD 1983 (U.S. Survey Foot)

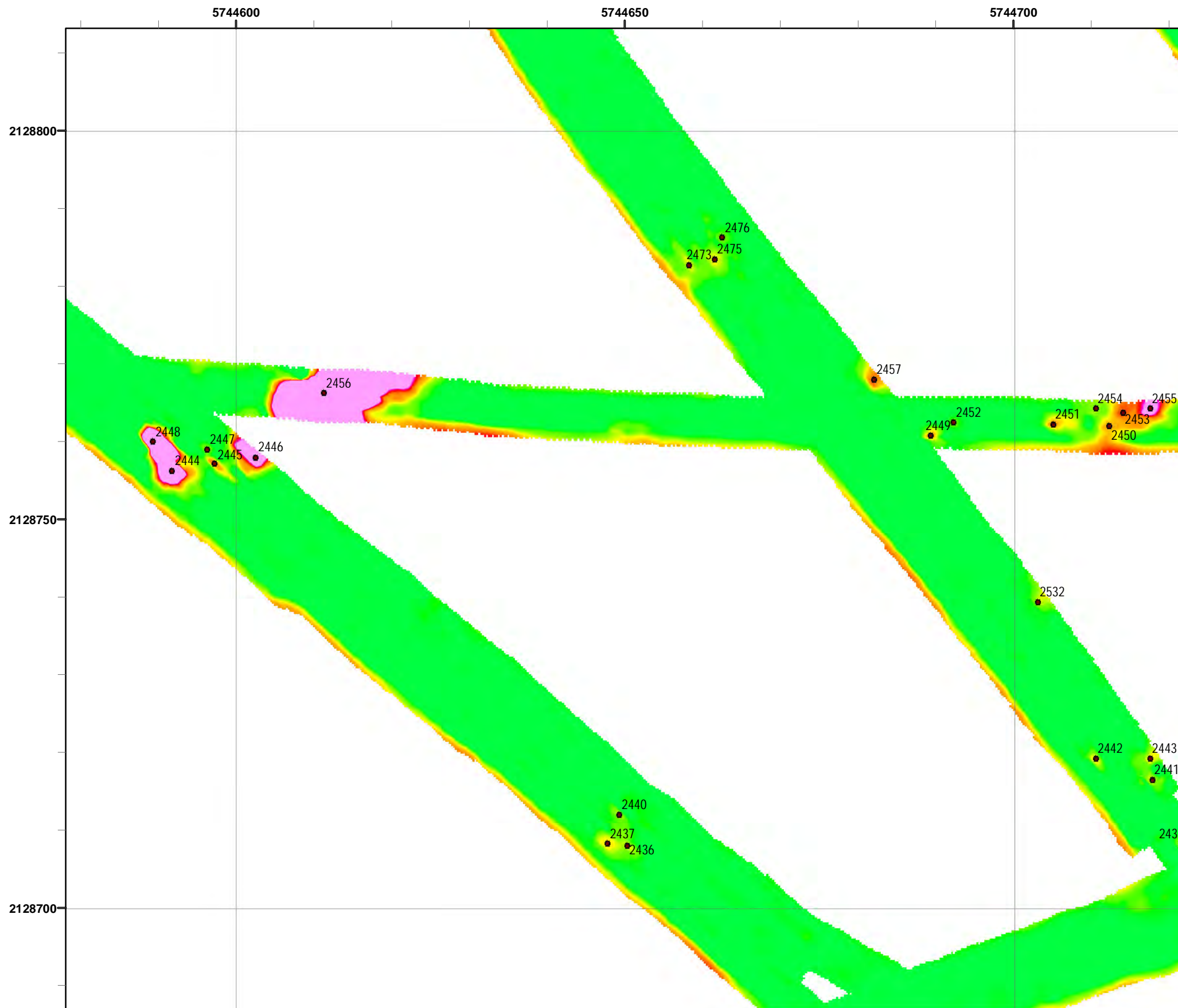


Parker Flats MRA
20mV QC-2 DGM Surveys
Mapbook

FORA ESCA RP
Monterey County, California

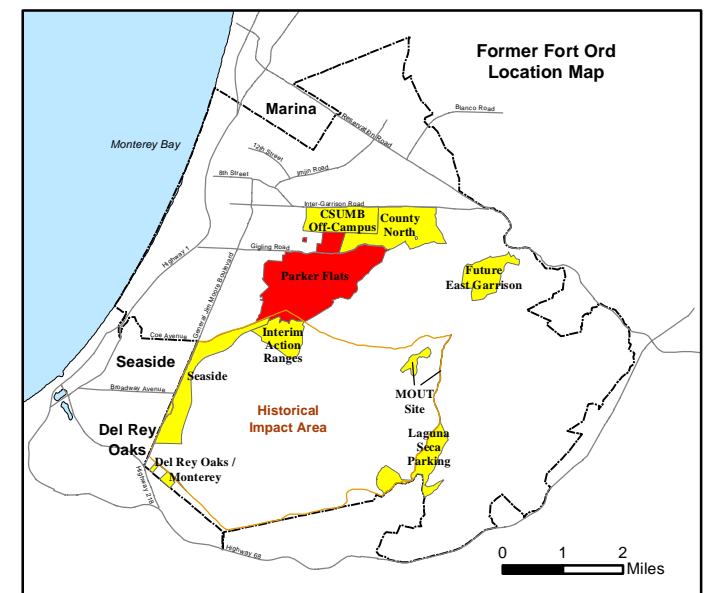
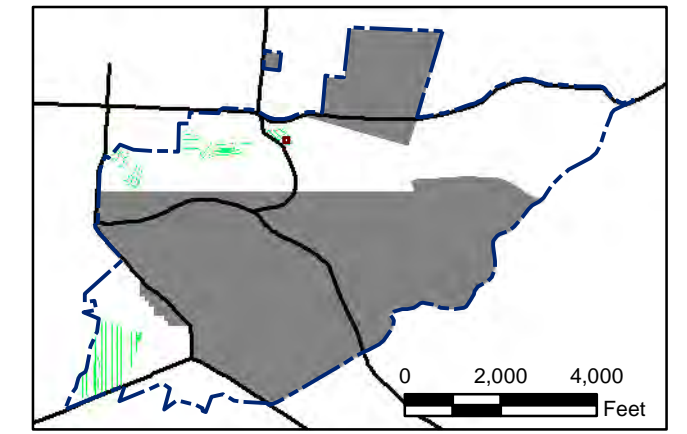
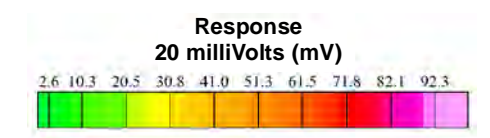
Map F2B - 133

T:\Projects\Parker Flats\PF_TIP\PF_TIP_Mapbooks\2012_06_18_PF_20mV_QC-2_DGM_Mpbk.mxd - 5/30/2013 @ 12:01:51 AM




Grid C2G0H2

- Legend**
- 2519 Target Location
 - Parker Flats Munitions Response Area
 - Major Road
 - Phase I Removal Action Area Completed by Army



State Plane California IV, NAD 1983 (U.S. Survey Foot)

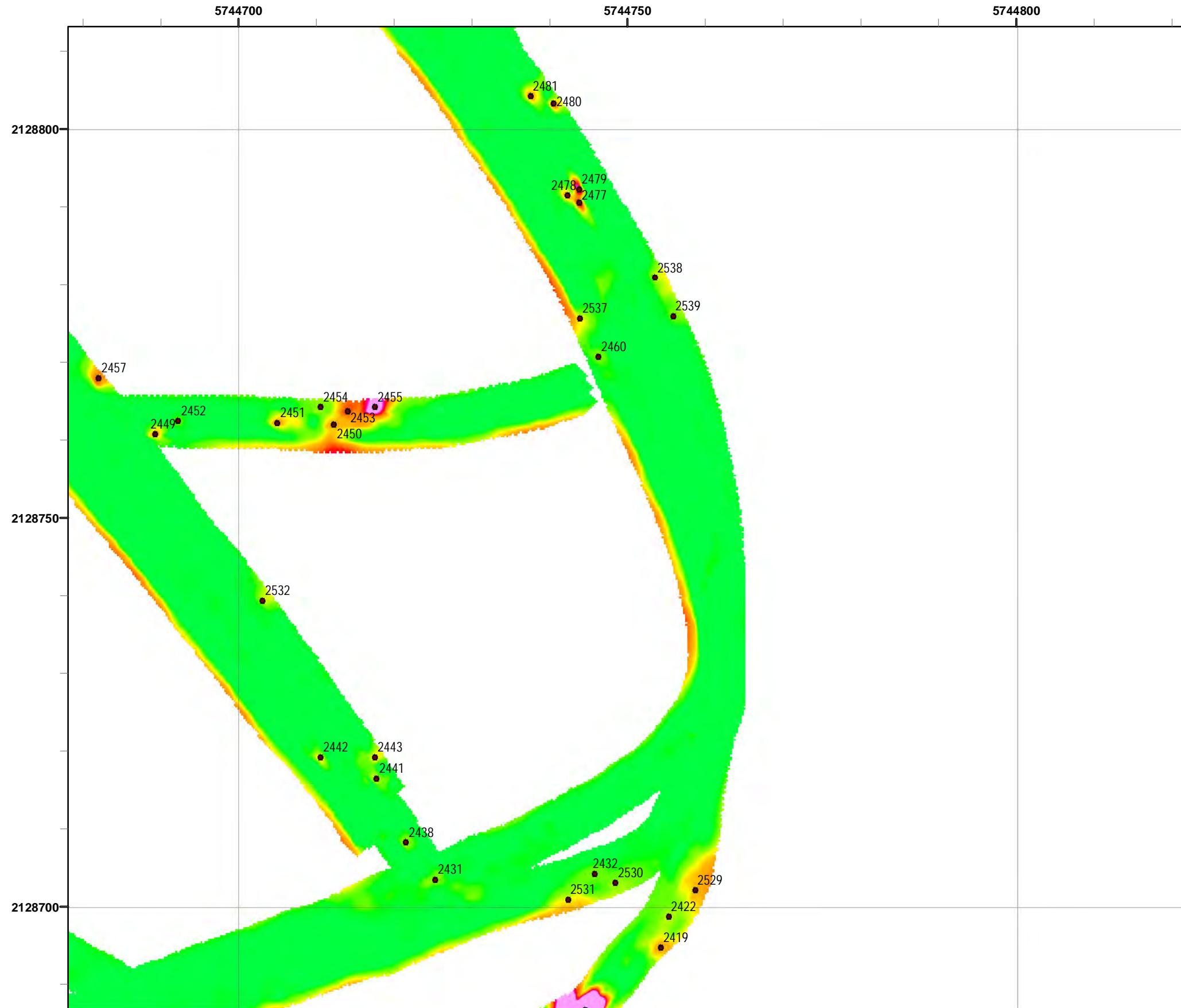


Parker Flats MRA
20mV QC-2 DGM Surveys
Mapbook

FORA ESCA RP
Monterey County, California

Map F2B - 134

T:\Projects\Parker Flats\PF_TIP\PF_TIP_Mapbooks\2012_06_18_PF_20mV_QC-2_DGM_Mpbk.mxd - 5/30/2013 @ 12:01:51 AM



Legend

- 2519 Target Location
- Parker Flats Munitions Response Area
- Major Road
- Phase I Removal Action Area Completed by Army

Grid C2G0H3

Response
20 milliVolts (mV)

2.6	10.3	20.5	30.8	41.0	51.3	61.5	71.8	82.1	92.3

State Plane California IV, NAD 1983 (U.S. Survey Foot)

Parker Flats MRA
20mV QC-2 DGM Surveys
Mapbook

FORA ESCA RP
Monterey County, California

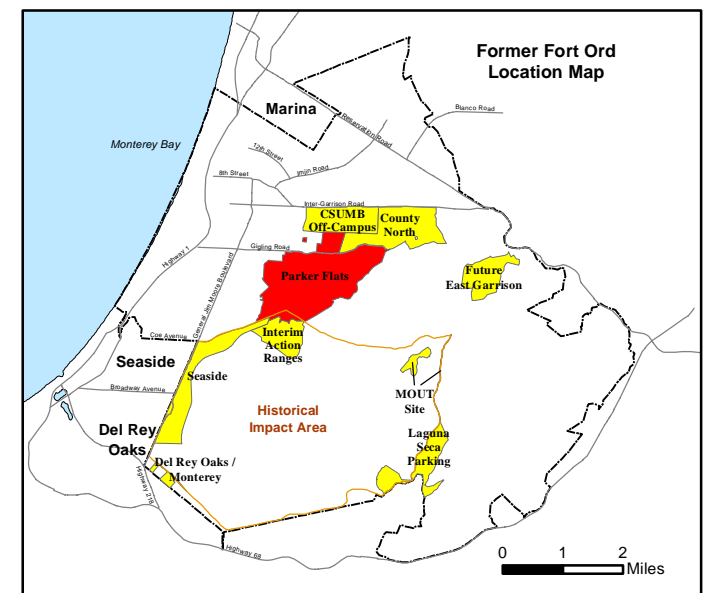
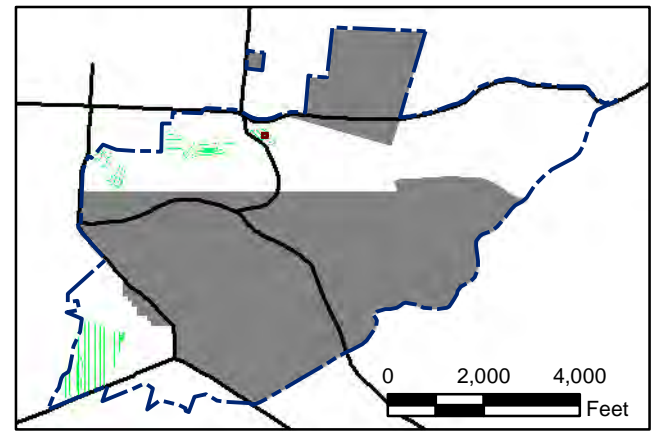
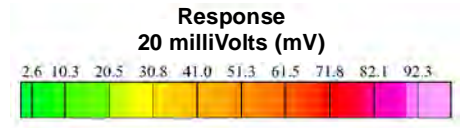
Map F2B - 135

T:\Projects\Parker Flats\PF_TIP\PF_TIP_Mapbooks\2012_06_18_PF_20mV_QC-2_DGM_Mpbk.mxd - 5/30/2013 @ 12:01:51 AM



Grid C2G011

- Legend**
- 2519 Target Location
 - ▬ Parker Flats Munitions Response Area
 - ▬ Major Road
 - Phase I Removal Action Area Completed by Army



State Plane California IV, NAD 1983 (U.S. Survey Foot)



Parker Flats MRA
20mV QC-2 DGM Surveys
Mapbook

FORA ESCA RP
Monterey County, California

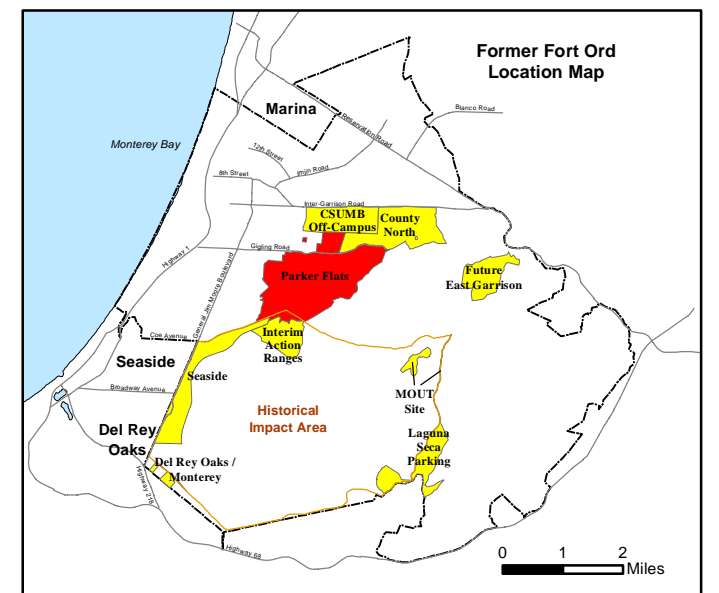
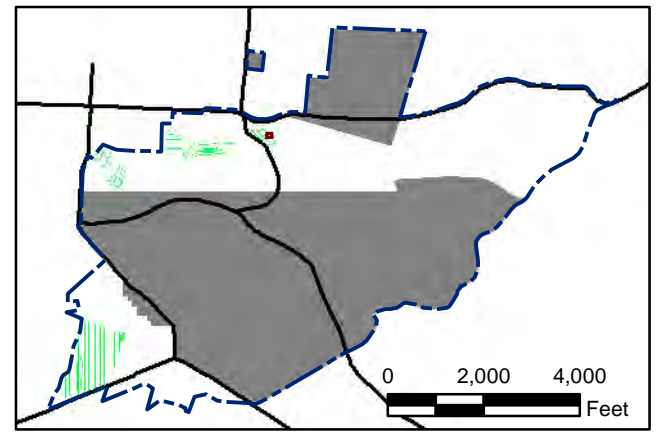
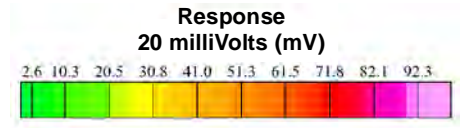
Map F2B - 136

T:\Projects\Parker Flats\PF_TIP\PF_TIP_Mapbooks\2012_06_18_PF_20mV_QC-2_DGM_Mpbk.mxd - 5/30/2013 @ 12:01:51 AM




Grid C2G012

- Legend**
- 2519 Target Location
 - Parker Flats Munitions Response Area
 - Major Road
 - Phase I Removal Action Area Completed by Army



State Plane California IV, NAD 1983 (U.S. Survey Foot)

0 15 30 Feet

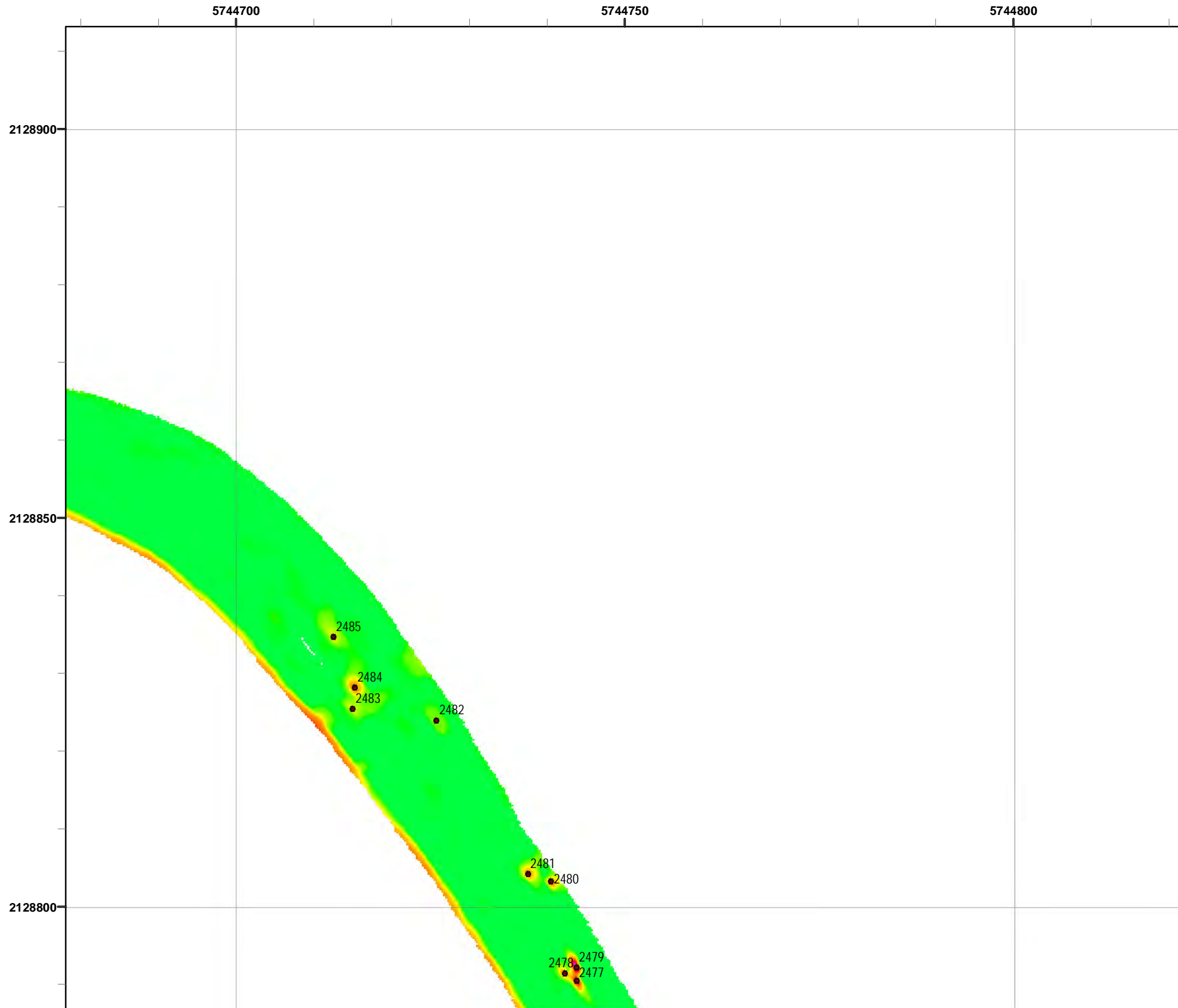


Parker Flats MRA
20mV QC-2 DGM Surveys
Mapbook

FORA ESCA RP
Monterey County, California

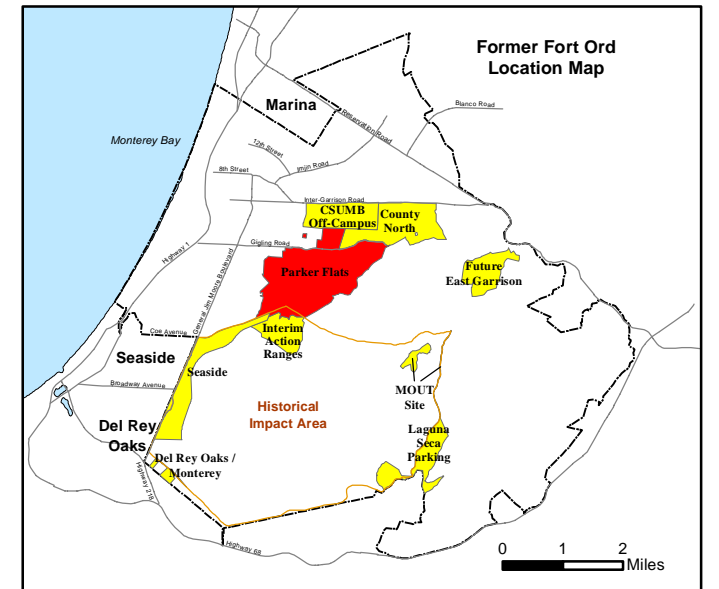
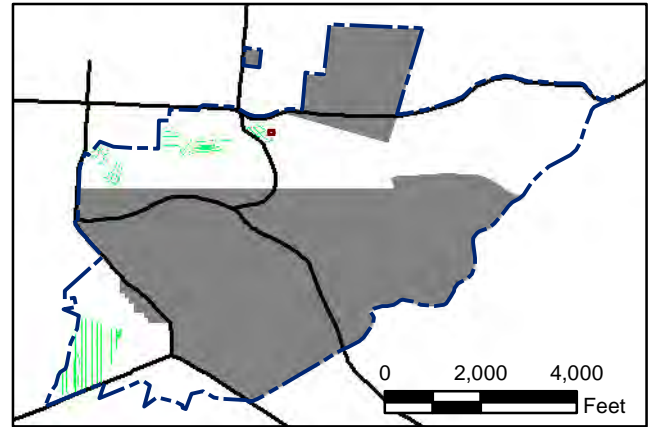
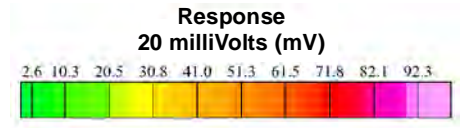
Map F2B - 137

T:\Projects\Parker Flats\PF_TIP\PF_TIP_Mapbooks\2012_06_18_PF_20mV_QC-2_DGM_Mpbk.mxd - 5/30/2013 @ 12:01:51 AM




Grid C2G013

- Legend**
- 2519 Target Location
 - ▬ Parker Flats Munitions Response Area
 - ▬ Major Road
 - Phase I Removal Action Area Completed by Army



State Plane California IV, NAD 1983 (U.S. Survey Foot)

0 15 30 Feet



Parker Flats MRA
20mV QC-2 DGM Surveys
Mapbook

FORA ESCA RP
Monterey County, California

Map F2B - 138

T:\Projects\Parker Flats\PF_TIP\PF_TIP_Mapbooks\2012_06_18_PF_20mV_QC-2_DGM_Mpbk.mxd - 5/30/2013 @ 12:01:51 AM

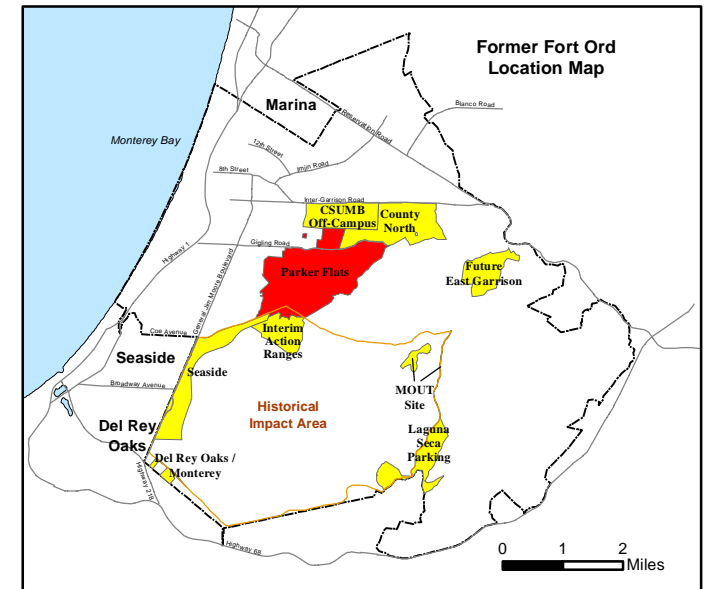
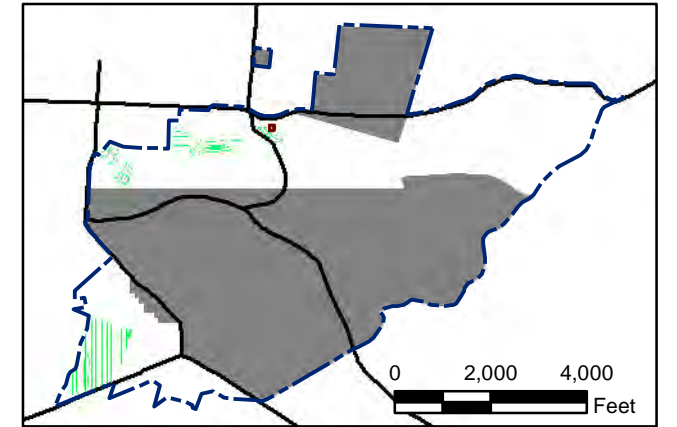


Legend

- 2519 Target Location
- Parker Flats Munitions Response Area
- Major Road
- Phase I Removal Action Area Completed by Army


Response
20 milliVolts (mV)

2.6	10.3	20.5	30.8	41.0	51.3	61.5	71.8	82.1	92.3
-----	------	------	------	------	------	------	------	------	------



State Plane California IV, NAD 1983 (U.S. Survey Foot)

0 15 30 Feet



**Parker Flats MRA
20mV QC-2 DGM Surveys
Mapbook**

FORA ESCA RP
Monterey County, California

T:\Projects\Parker Flats\PF_TIP\PF_TIP_Mapbooks\2012_06_18_PF_20mV_QC-2_DGM_Mpbk.mxd - 5/30/2013 @ 12:01:51 AM



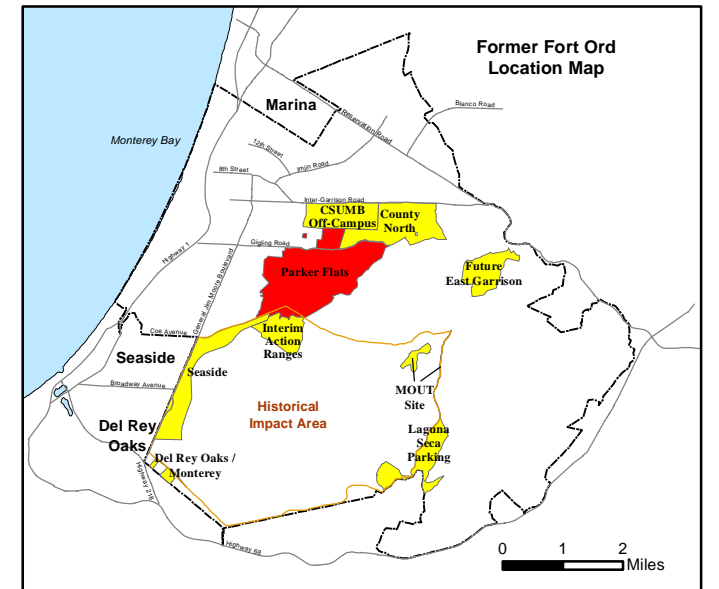
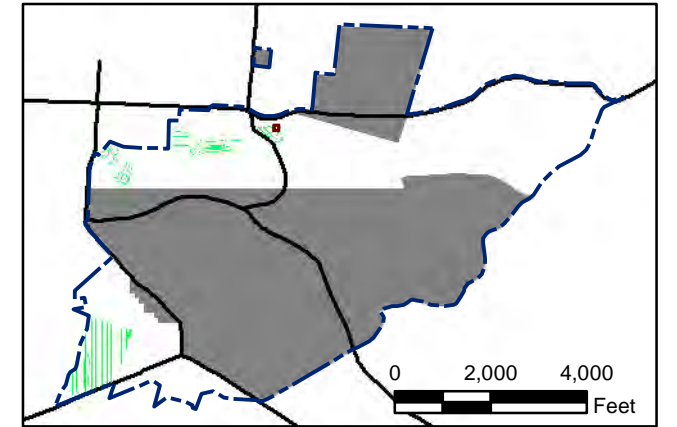
Grid C2G0J2

Legend

- 2519 ● Target Location
- ▬▬▬ Parker Flats Munitions Response Area
- ▬ Major Road
- Phase I Removal Action Area Completed by Army


Response
20 milliVolts (mV)

2.6 10.3 20.5 30.8 41.0 51.3 61.5 71.8 82.1 92.3



State Plane California IV, NAD 1983 (U.S. Survey Foot)

0 15 30 Feet



Parker Flats MRA
20mV QC-2 DGM Surveys
Mapbook

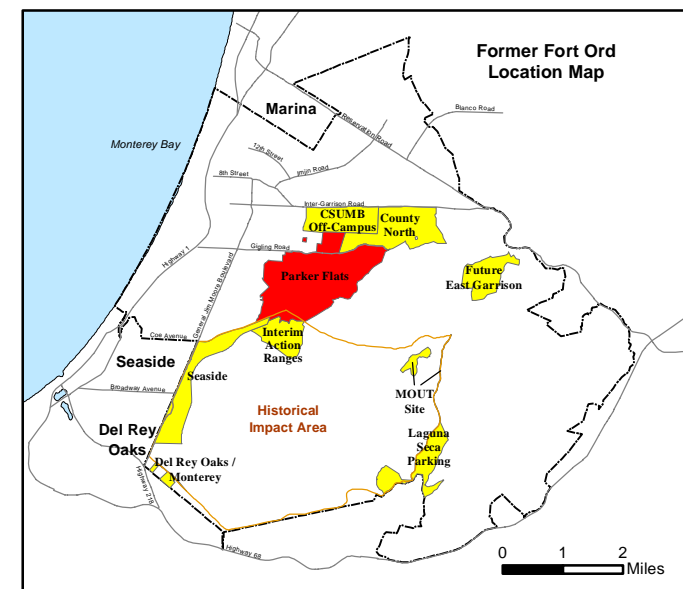
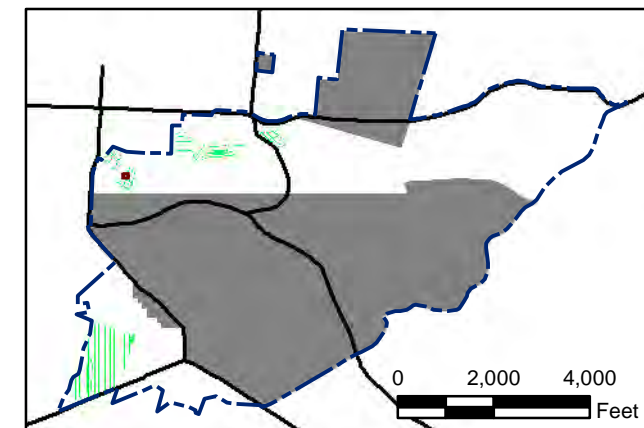
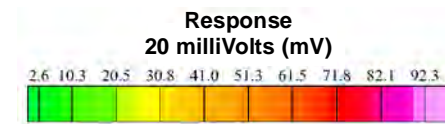
FORA ESCA RP
Monterey County, California

T:\Projects\Parker Flats\PF_TIP\PF_TIP_Mapbooks\2012_06_18_PF_20mV_QC-2_DGM_Mpbk.mxd - 5/30/2013 @ 12:01:51 AM




Grid C2G6A0

- Legend**
- 2519 Target Location
 - ▬ Parker Flats Munitions Response Area
 - ▬ Major Road
 - Phase I Removal Action Area Completed by Army



State Plane California IV, NAD 1983 (U.S. Survey Foot)



**Parker Flats MRA
20mV QC-2 DGM Surveys
Mapbook**

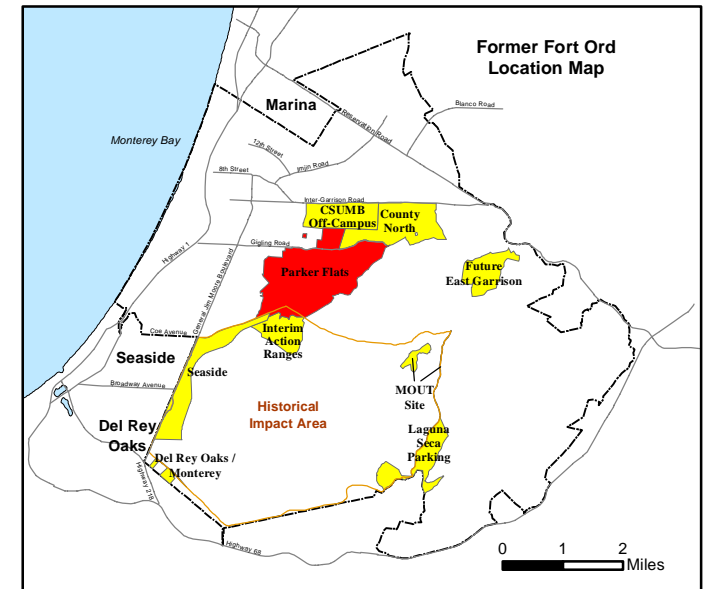
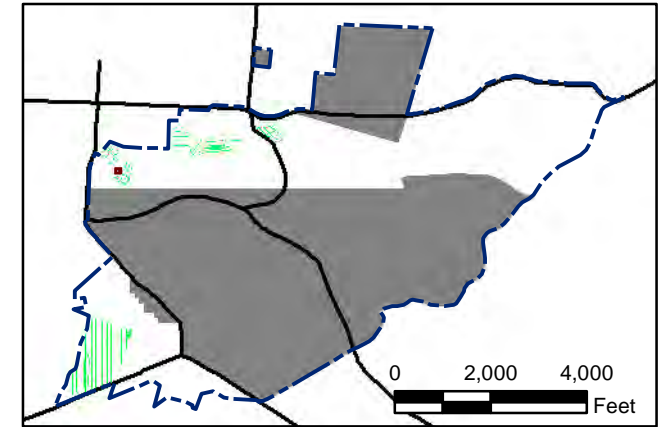
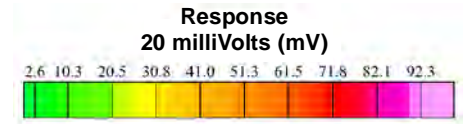
FORA ESCA RP
Monterey County, California

T:\Projects\Parker Flats\PF_TIP\PF_TIP_Mapbooks\2012_06_18_PF_20mV_QC-2_DGM_Mpbk.mxd - 5/30/2013 @ 12:01:51 AM




Grid C2G6A9

- Legend**
- 2519 Target Location
 - Parker Flats Munitions Response Area
 - Major Road
 - Phase I Removal Action Area Completed by Army



State Plane California IV, NAD 1983 (U.S. Survey Foot)



**Parker Flats MRA
20mV QC-2 DGM Surveys
Mapbook**

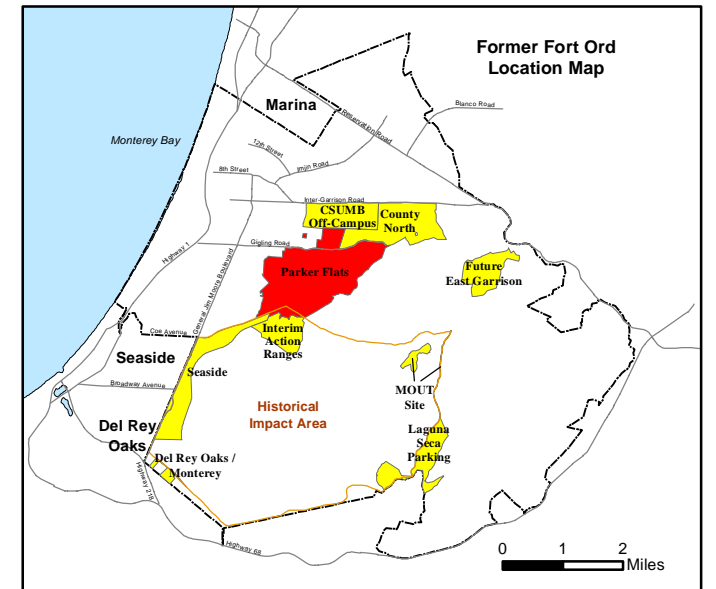
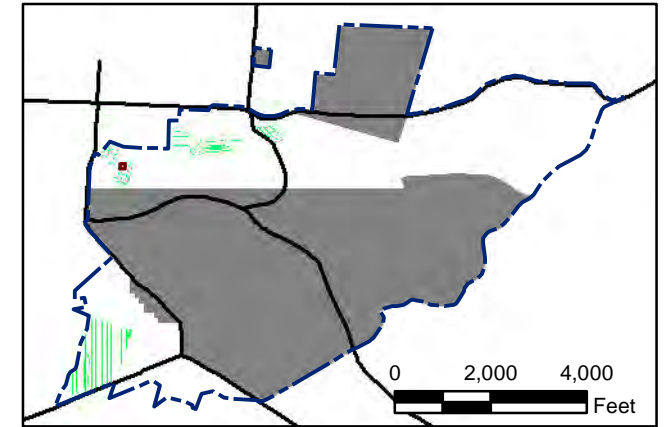
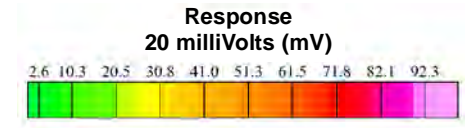
FORA ESCA RP
Monterey County, California

T:\Projects\Parker Flats\PF_TIP\PF_TIP_Mapbooks\2012_06_18_PF_20mV_QC-2_DGM_Mpbk.mxd - 5/30/2013 @ 12:01:51 AM




Grid C2G6B0

- Legend**
- 2519 Target Location
 - ▬ Parker Flats Munitions Response Area
 - ▬ Major Road
 - Phase I Removal Action Area Completed by Army



State Plane California IV, NAD 1983 (U.S. Survey Foot)



**Parker Flats MRA
20mV QC-2 DGM Surveys
Mapbook**

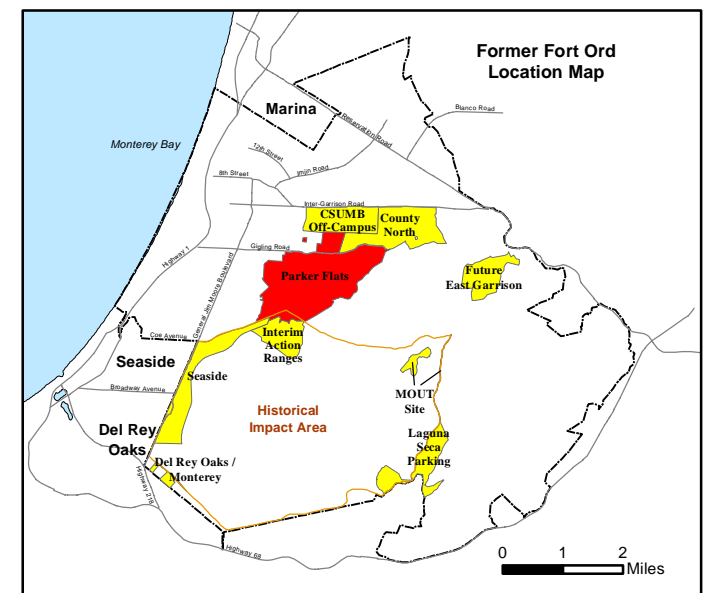
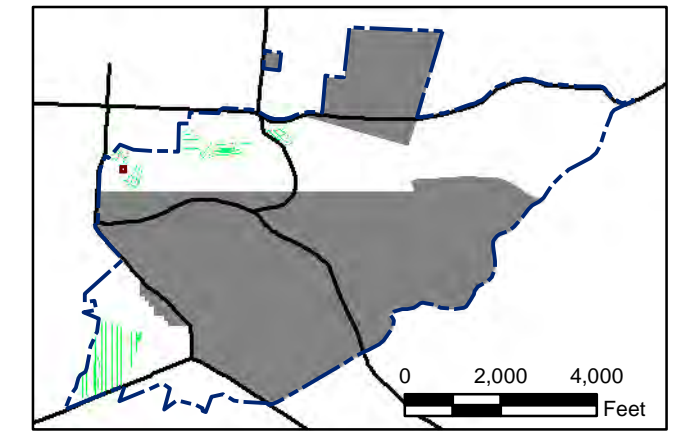
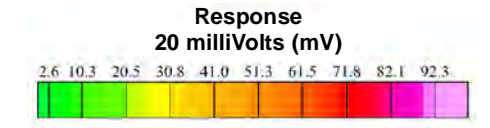
FORA ESCA RP
Monterey County, California

T:\Projects\Parker Flats\PF_TIP\PF_TIP_Mapbooks\2012_06_18_PF_20mV_QC-2_DGM_Mpbk.mxd - 5/30/2013 @ 12:01:51 AM




Grid C2G6B8

- Legend**
- 2519 Target Location
 - ▬ Parker Flats Munitions Response Area
 - ▬ Major Road
 - Phase I Removal Action Area Completed by Army



State Plane California IV, NAD 1983 (U.S. Survey Foot)



Parker Flats MRA
20mV QC-2 DGM Surveys
Mapbook

FORA ESCA RP
Monterey County, California

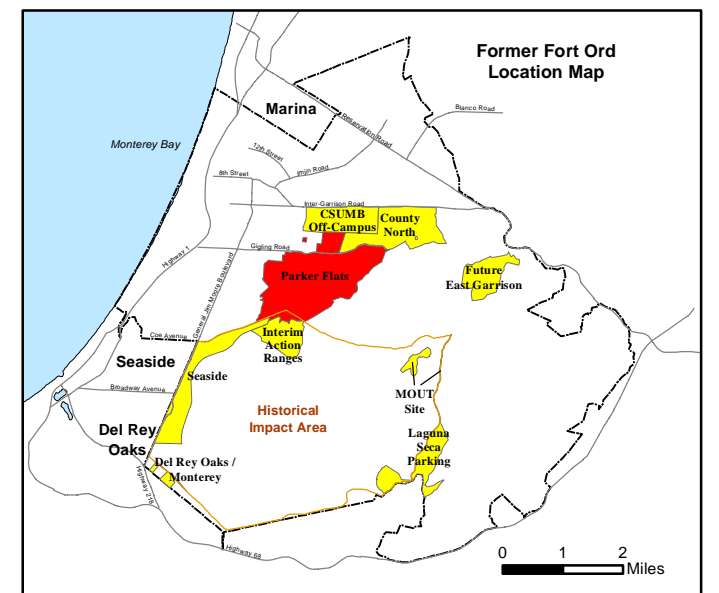
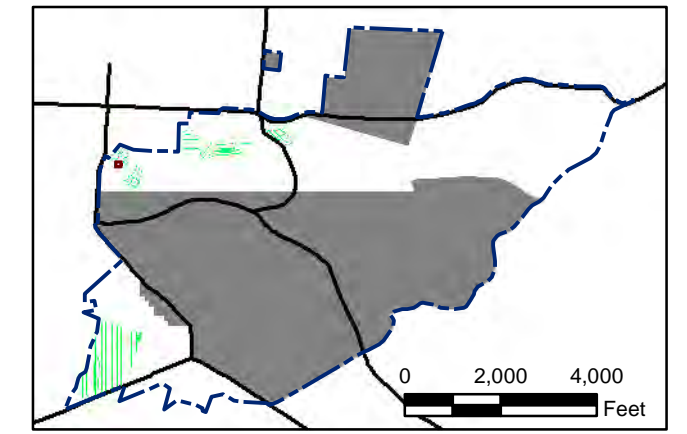
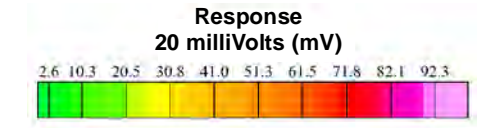
Map F2B - 144

T:\Projects\Parker Flats\PF_TIP\PF_TIP_Mapbooks\2012_06_18_PF_20mV_QC-2_DGM_Mpbk.mxd - 5/30/2013 @ 12:01:51 AM




Grid C2G6C7

- Legend**
- 2519 Target Location
 - ▬ Parker Flats Munitions Response Area
 - ▬ Major Road
 - Phase I Removal Action Area Completed by Army



State Plane California IV, NAD 1983 (U.S. Survey Foot)

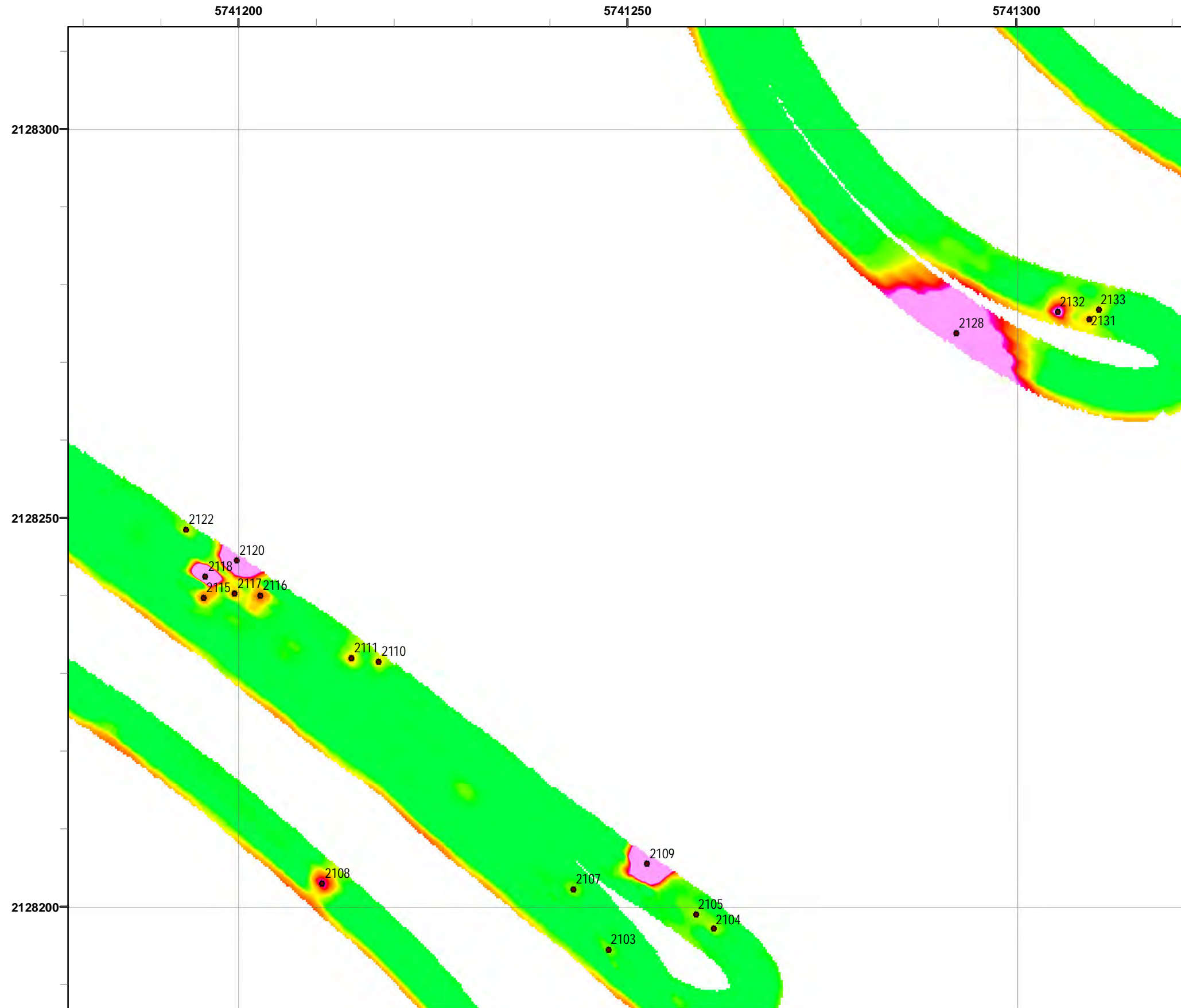


Parker Flats MRA
20mV QC-2 DGM Surveys
Mapbook

FORA ESCA RP
Monterey County, California

Map F2B - 145

T:\Projects\Parker Flats\PF_TIP\PF_TIP_Mapbooks\2012_06_18_PF_20mV_QC-2_DGM_Mpbk.mxd - 5/30/2013 @ 12:01:51 AM

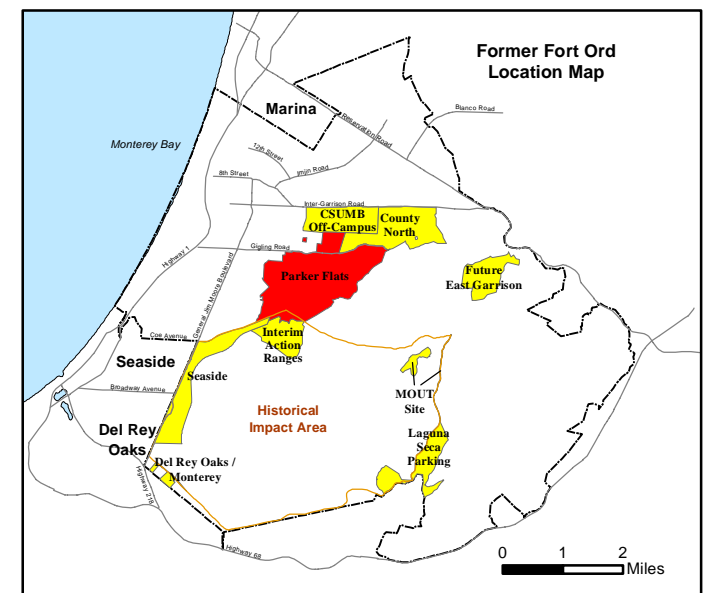
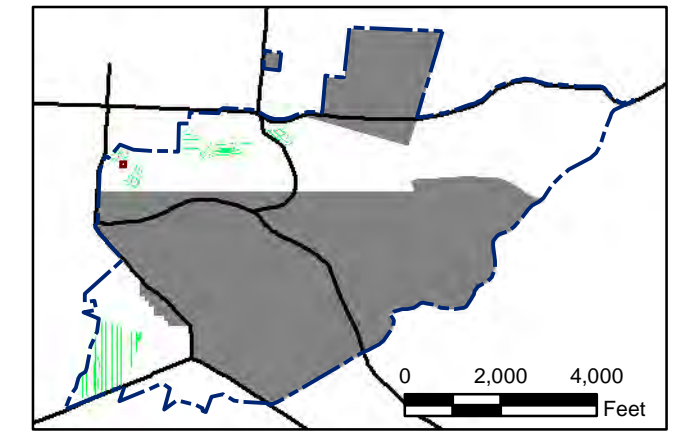


Legend **Grid C2G6C8**

- 2519 Target Location
- Parker Flats Munitions Response Area
- Major Road
- Phase I Removal Action Area Completed by Army


Response
20 milliVolts (mV)

2.6 10.3 20.5 30.8 41.0 51.3 61.5 71.8 82.1 92.3



State Plane California IV, NAD 1983 (U.S. Survey Foot)

0 15 30 Feet




Parker Flats MRA
20mV QC-2 DGM Surveys
Mapbook

FORA ESCA RP
Monterey County, California

Map F2B - 146

T:\Projects\Parker Flats\PF_TIP\PF_TIP_Mapbooks\2012_06_18_PF_20mV_QC-2_DGM_Mpbk.mxd - 5/30/2013 @ 12:01:51 AM



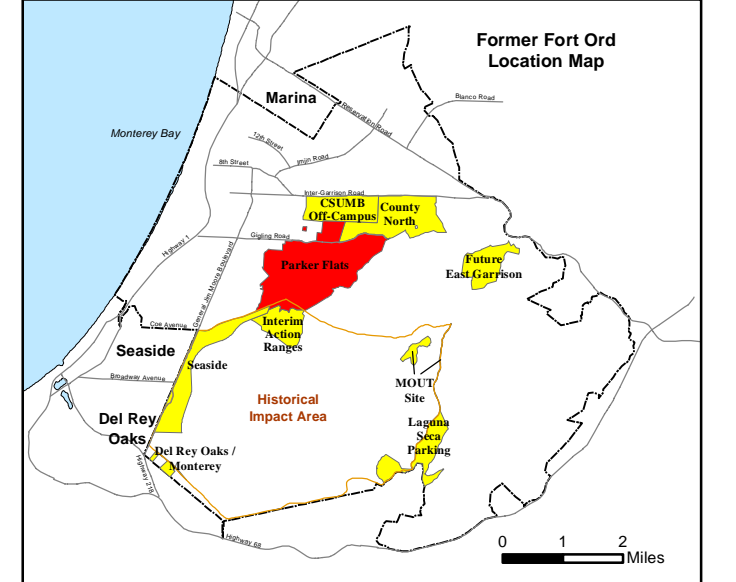
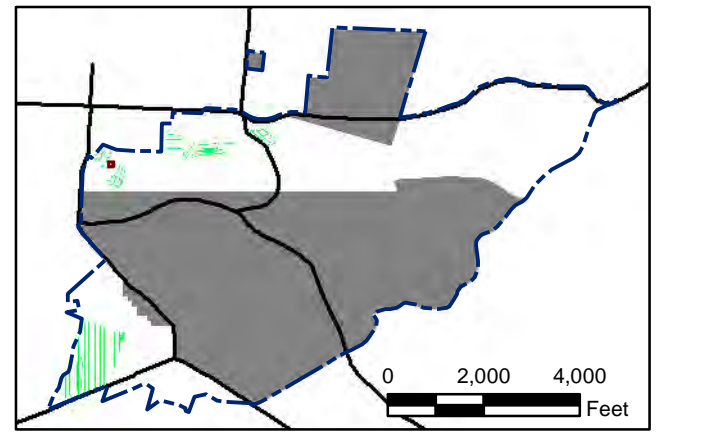
Grid C2G6C9

Legend

- 2519 Target Location
- ▬ Parker Flats Munitions Response Area
- ▬ Major Road
- Phase I Removal Action Area Completed by Army

Response
20 milliVolts (mV)

2.6	10.3	20.5	30.8	41.0	51.3	61.5	71.8	82.1	92.3
-----	------	------	------	------	------	------	------	------	------



State Plane California IV, NAD 1983 (U.S. Survey Foot)

0 15 30 Feet



Parker Flats MRA
20mV QC-2 DGM Surveys
Mapbook

FORA ESCA RP
Monterey County, California

Map F2B - 147

T:\Projects\Parker Flats\PF_TIP\PF_TIP_Mapbooks\2012_06_18_PF_20mV_QC-2_DGM_Mpbk.mxd - 5/30/2013 @ 12:01:51 AM

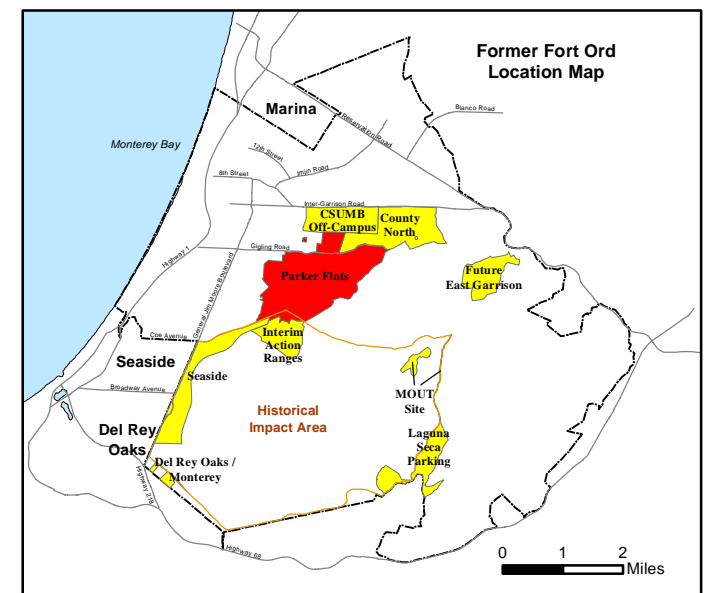
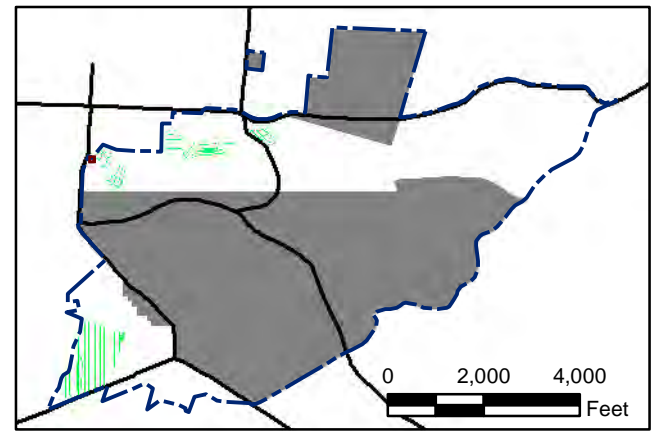


Legend **Grid C2G6D5**

- 2519 Target Location
- Parker Flats Munitions Response Area
- Major Road
- Phase I Removal Action Area Completed by Army


Response
20 milliVolts (mV)

2.6	10.3	20.5	30.8	41.0	51.3	61.5	71.8	82.1	92.3
-----	------	------	------	------	------	------	------	------	------



State Plane California IV, NAD 1983 (U.S. Survey Foot)

0 15 30 Feet

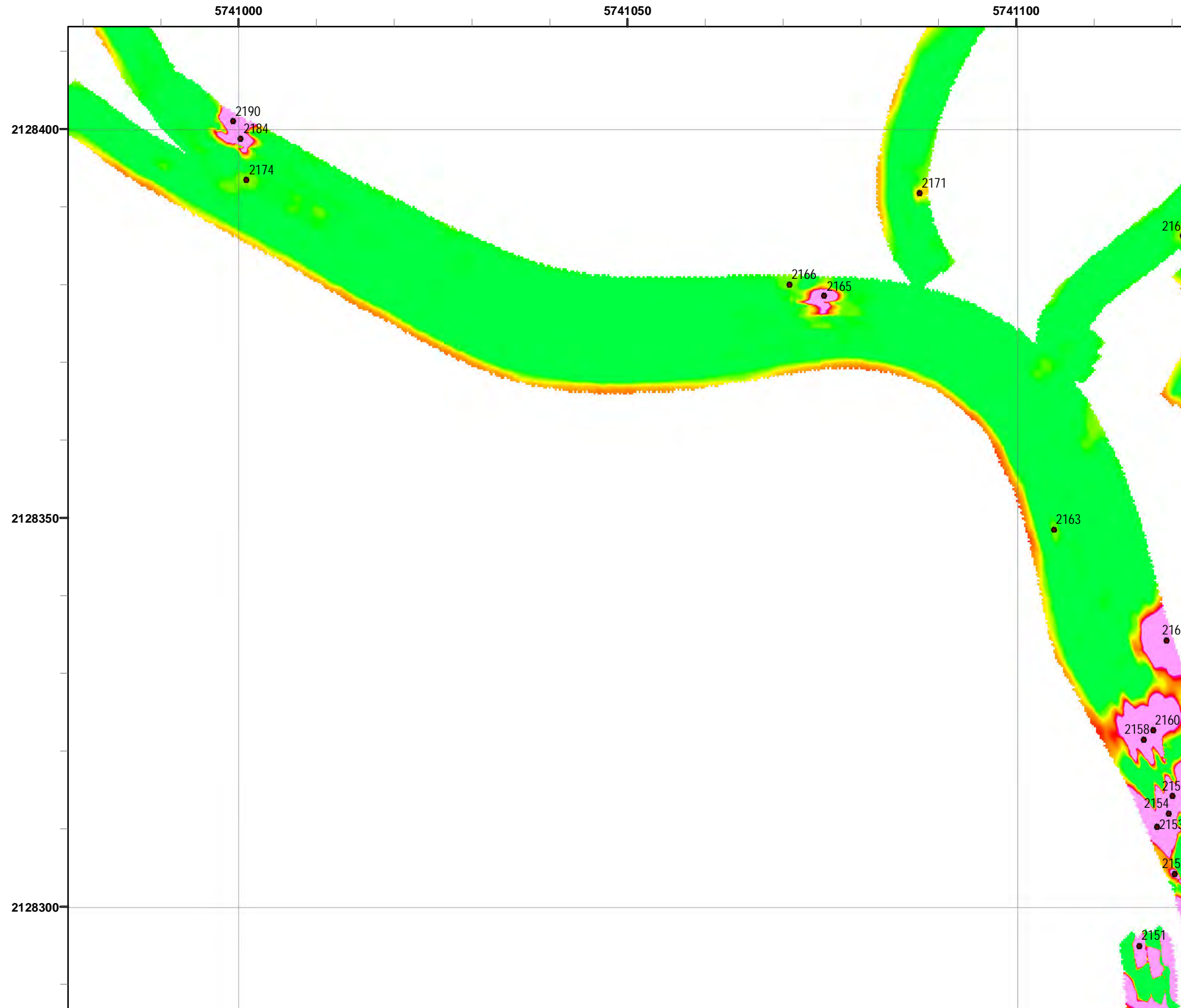


Parker Flats MRA
20mV QC-2 DGM Surveys
Mapbook

FORA ESCA RP
Monterey County, California

Map F2B - 148

T:\Projects\Parker Flats\PF_TIP\PF_TIP_Mapbooks\2012_06_18_PF_20mV_QC-2_DGM_Mpbk.mxd - 5/30/2013 @ 12:01:51 AM

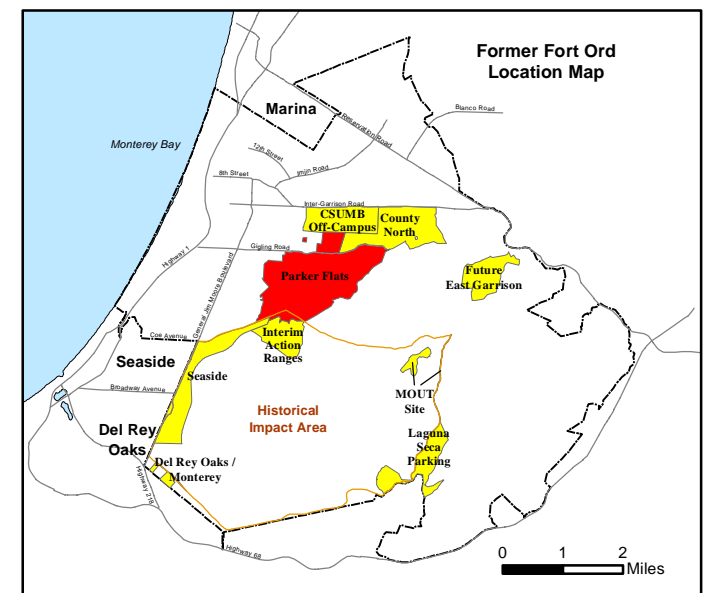
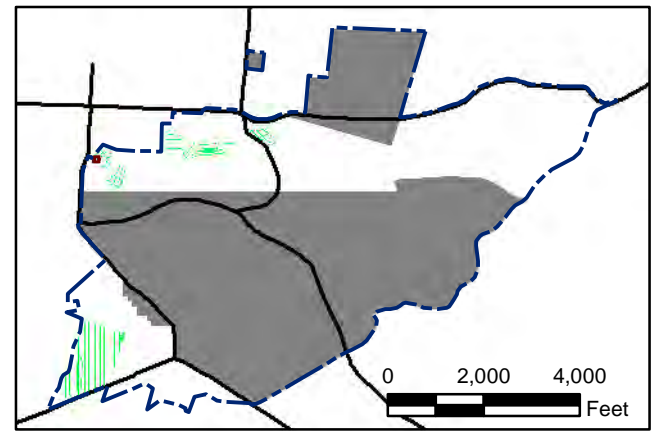


Legend

- 2519 Target Location
- ▬ Parker Flats Munitions Response Area
- ▬ Major Road
- Phase I Removal Action Area Completed by Army


Response
20 milliVolts (mV)

2.6	10.3	20.5	30.8	41.0	51.3	61.5	71.8	82.1	92.3
-----	------	------	------	------	------	------	------	------	------



State Plane California IV, NAD 1983 (U.S. Survey Foot)

0 15 30 Feet

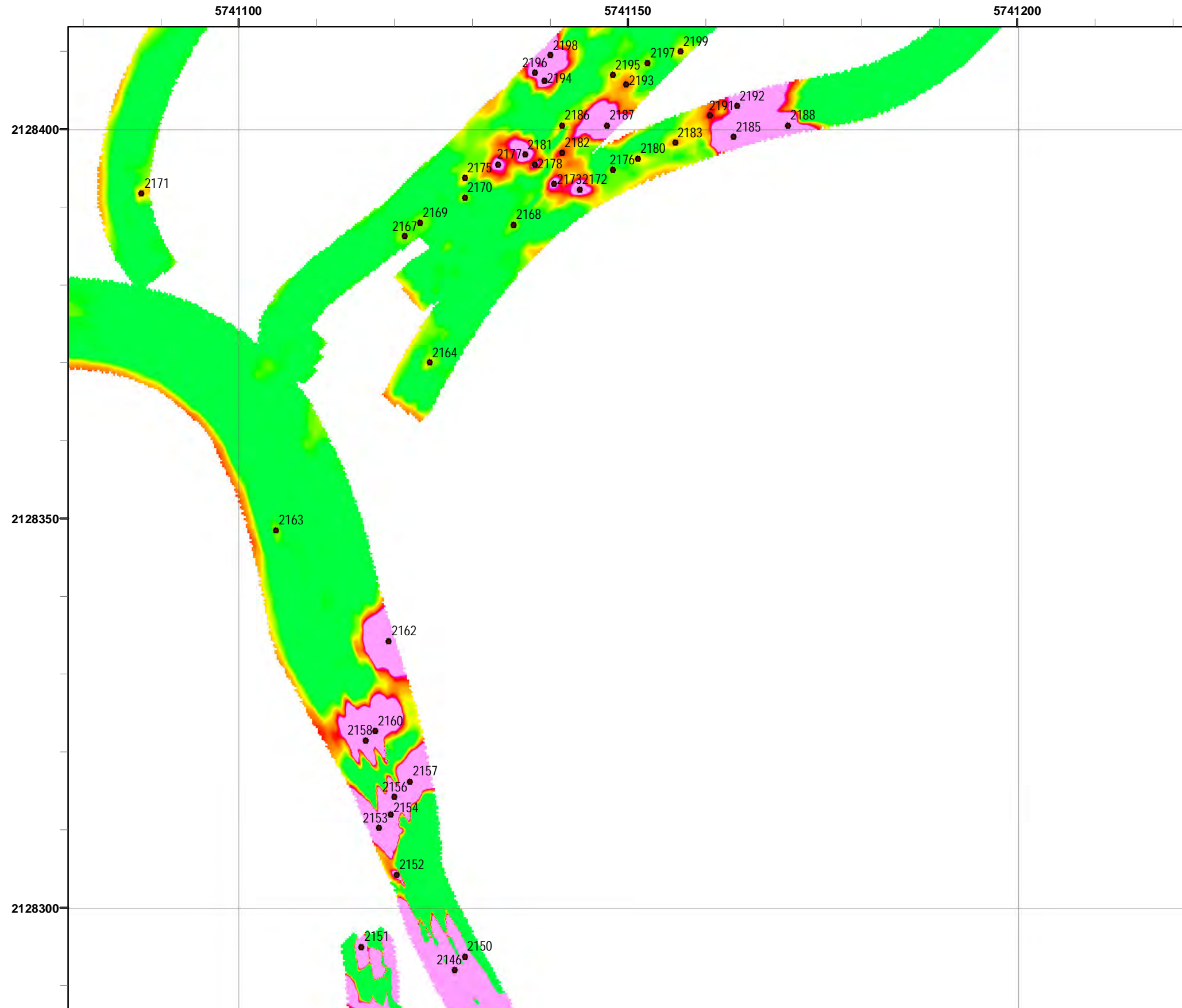


Parker Flats MRA
20mV QC-2 DGM Surveys
Mapbook

FORA ESCA RP
Monterey County, California

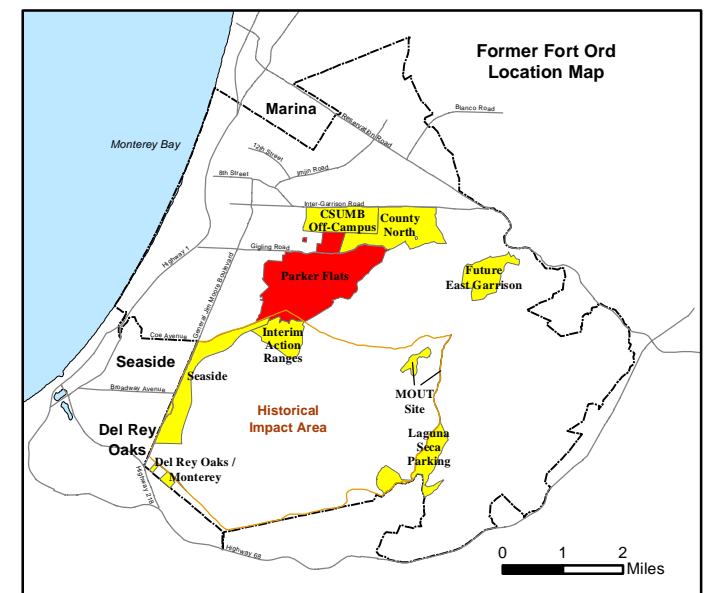
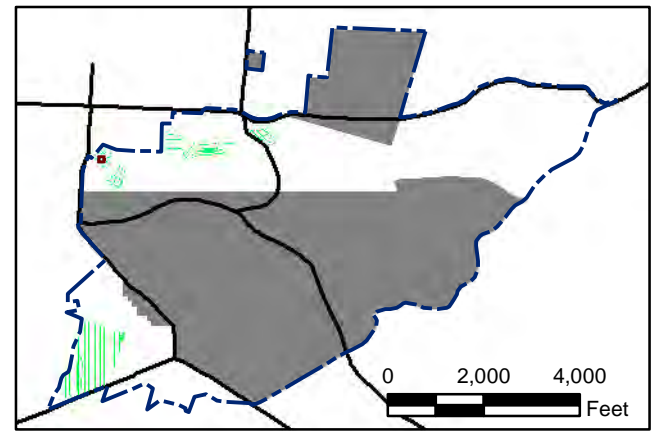
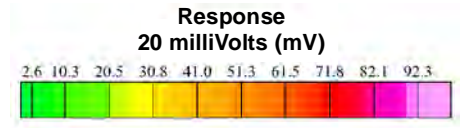
Map F2B - 149

T:\Projects\Parker Flats\PF_TIP\PF_TIP_Mapbooks\2012_06_18_PF_20mV_QC-2_DGM_Mpbk.mxd - 5/30/2013 @ 12:01:51 AM



Grid C2G6D7

- Legend**
- 2519 Target Location
 - ▬ Parker Flats Munitions Response Area
 - ▬ Major Road
 - Phase I Removal Action Area Completed by Army



State Plane California IV, NAD 1983 (U.S. Survey Foot)



Parker Flats MRA
20mV QC-2 DGM Surveys
Mapbook

FORA ESCA RP
Monterey County, California

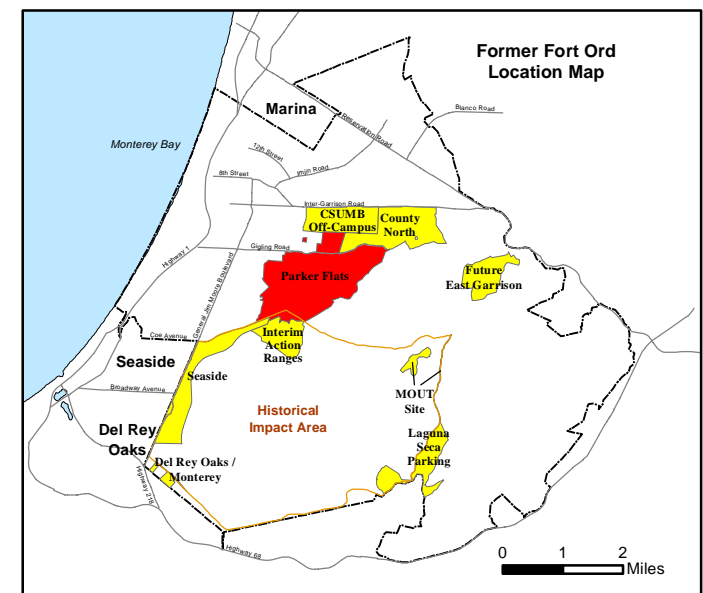
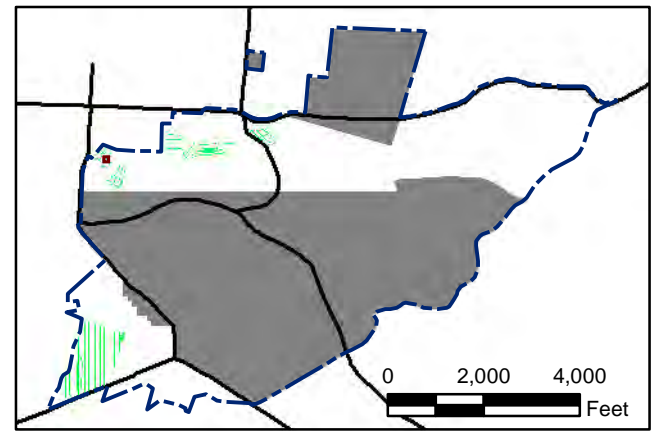
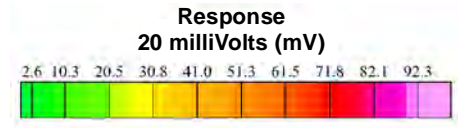
Map F2B - 150

T:\Projects\Parker Flats\PF_TIP\PF_TIP_Mapbooks\2012_06_18_PF_20mV_QC-2_DGM_Mpbk.mxd - 5/30/2013 @ 12:01:51 AM




Grid C2G6D8

- Legend**
- 2519 ● Target Location
 - ▬ Parker Flats Munitions Response Area
 - ▬ Major Road
 - Phase I Removal Action Area Completed by Army




State Plane California IV, NAD 1983 (U.S. Survey Foot)



Parker Flats MRA
20mV QC-2 DGM Surveys
Mapbook

FORA ESCA RP
Monterey County, California

T:\Projects\Parker Flats\PF_TIP\PF_TIP_Mapbooks\2012_06_18_PF_20mV_QC-2_DGM_Mpbk.mxd - 5/30/2013 @ 12:01:51 AM

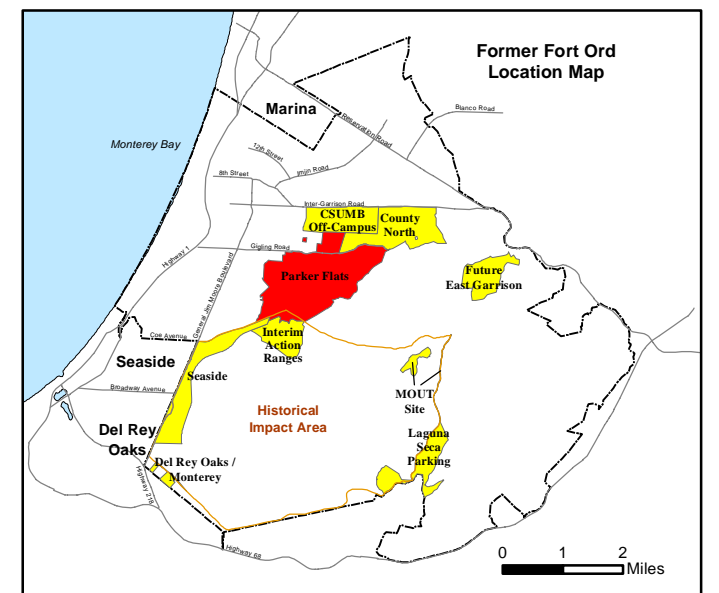
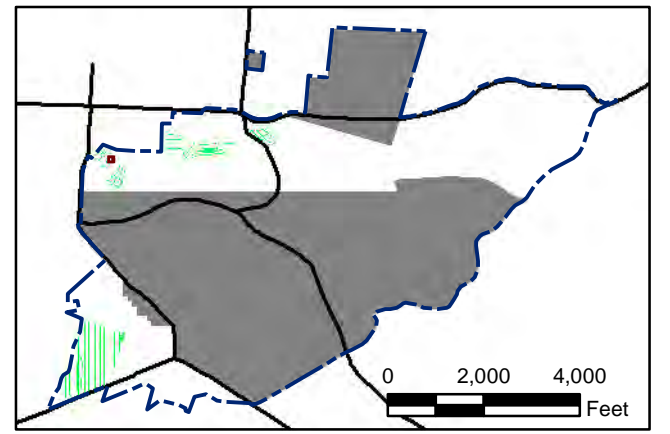


Legend **Grid C2G6D9**

- 2519 Target Location
- ▬ Parker Flats Munitions Response Area
- ▬ Major Road
- Phase I Removal Action Area Completed by Army


Response
20 milliVolts (mV)

2.6 10.3 20.5 30.8 41.0 51.3 61.5 71.8 82.1 92.3



State Plane California IV, NAD 1983 (U.S. Survey Foot)

0 15 30 Feet

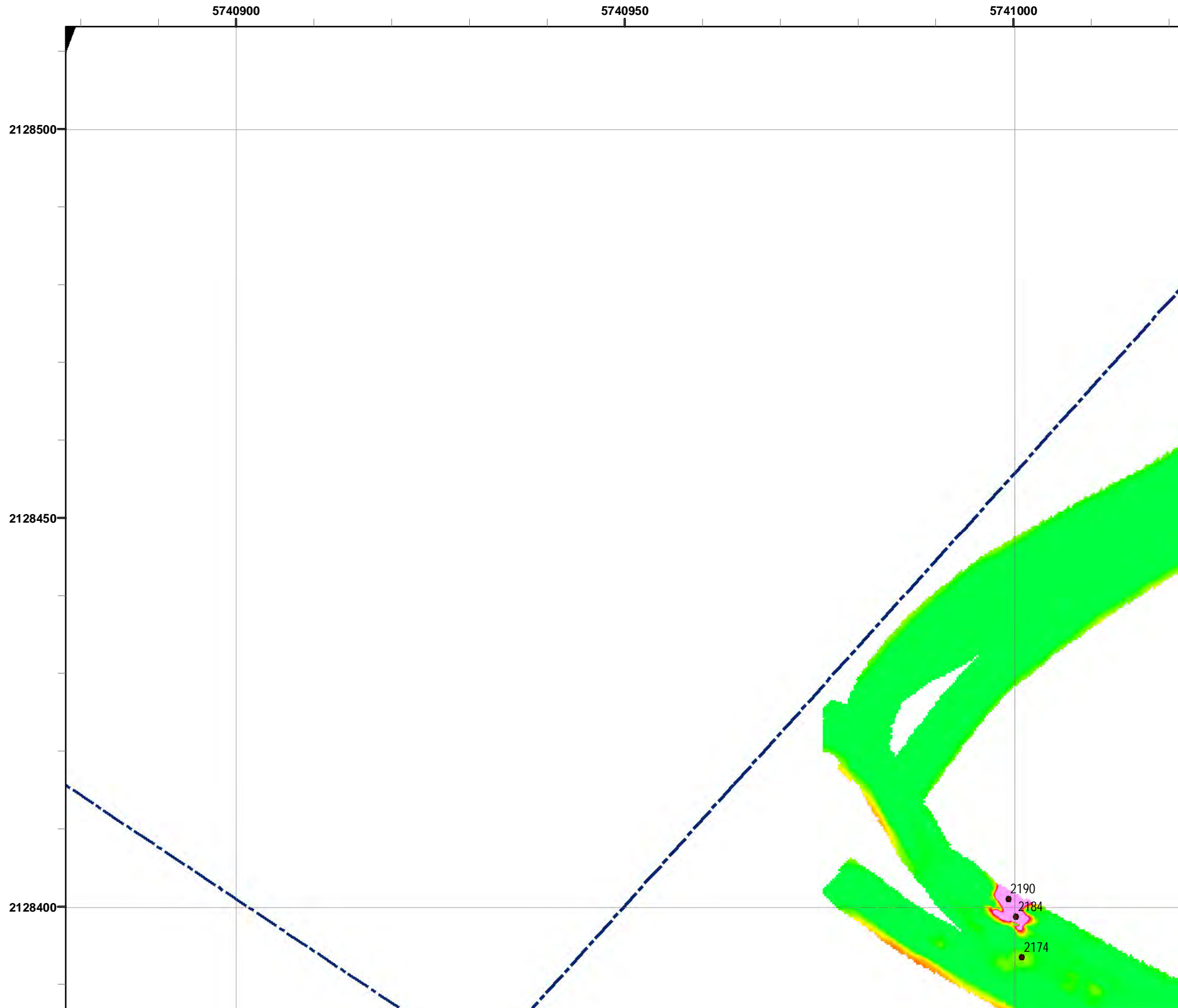


Parker Flats MRA
20mV QC-2 DGM Surveys
Mapbook

FORA ESCA RP
Monterey County, California

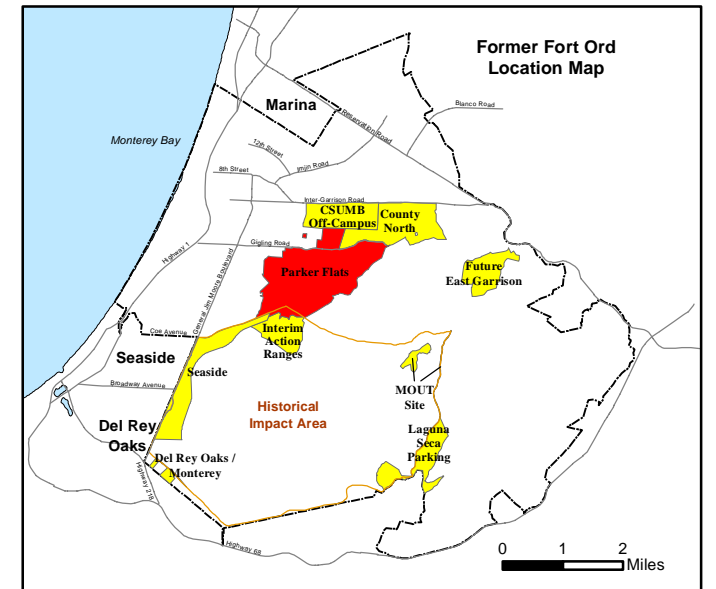
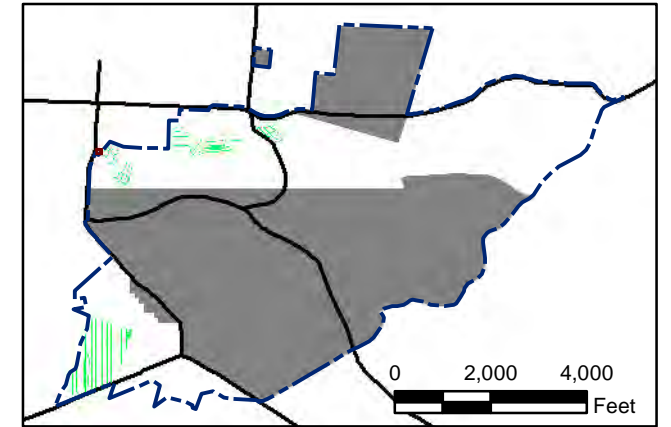
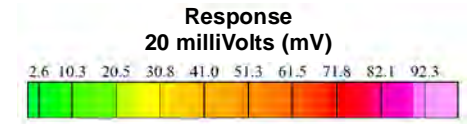
Map F2B - 152

T:\Projects\Parker Flats\PF_TIP\PF_TIP_Mapbooks\2012_06_18_PF_20mV_QC-2_DGM_Mpbk.mxd - 5/30/2013 @ 12:01:51 AM




Legend Grid C2G6E5

- 2519 Target Location
- Parker Flats Munitions Response Area
- Major Road
- Phase I Removal Action Area Completed by Army



State Plane California IV, NAD 1983 (U.S. Survey Foot)



Parker Flats MRA 20mV QC-2 DGM Surveys Mapbook

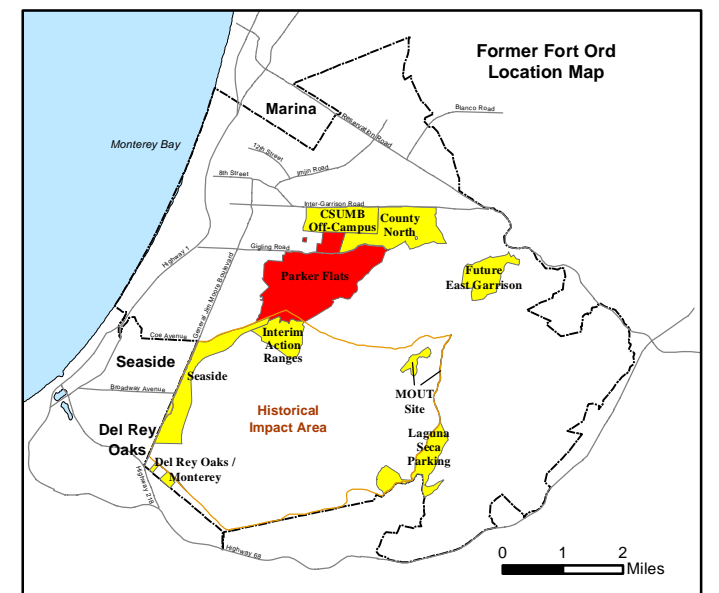
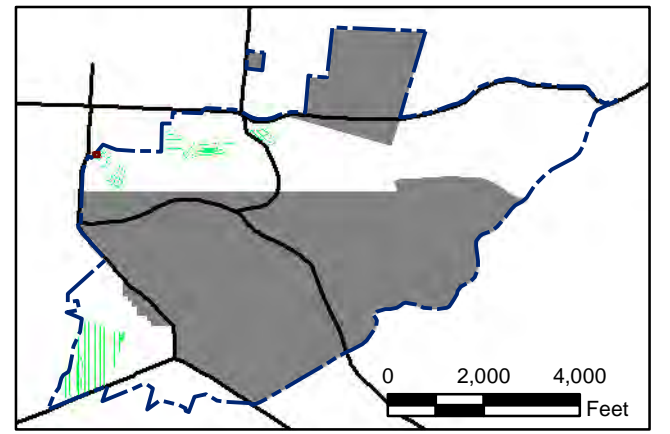
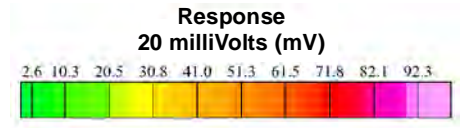
FORA ESCA RP
Monterey County, California

T:\Projects\Parker Flats\PF_TIP\PF_TIP_Mapbooks\2012_06_18_PF_20mV_QC-2_DGM_Mpbk.mxd - 5/30/2013 @ 12:01:51 AM




Grid C2G6E6

- Legend**
- 2519 Target Location
 - Parker Flats Munitions Response Area
 - Major Road
 - Phase I Removal Action Area Completed by Army



State Plane California IV, NAD 1983 (U.S. Survey Foot)




Parker Flats MRA
20mV QC-2 DGM Surveys
Mapbook

FORA ESCA RP
Monterey County, California

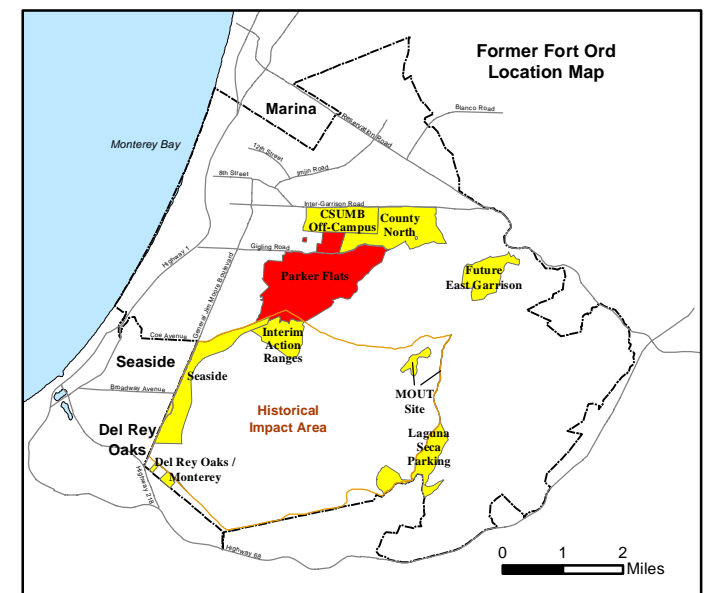
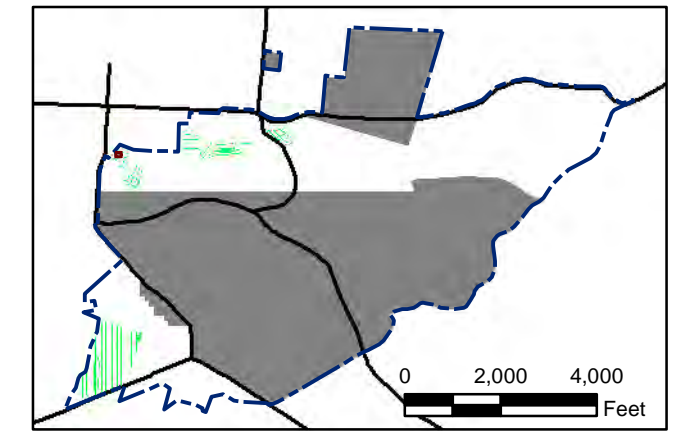
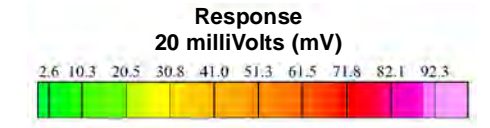
Map F2B - 154

T:\Projects\Parker Flats\PF_TIP\PF_TIP_Mapbooks\2012_06_18_PF_20mV_QC-2_DGM_Mpbk.mxd - 5/30/2013 @ 12:01:51 AM




Grid C2G6E7

- Legend**
- 2519 Target Location
 - Parker Flats Munitions Response Area
 - Major Road
 - Phase I Removal Action Area Completed by Army



State Plane California IV, NAD 1983 (U.S. Survey Foot)

0 15 30 Feet




Parker Flats MRA
20mV QC-2 DGM Surveys
Mapbook

FORA ESCA RP
Monterey County, California

Map F2B - 155

T:\Projects\Parker Flats\PF_TIP\PF_TIP_Mapbooks\2012_06_18_PF_20mV_QC-2_DGM_Mpbk.mxd - 5/30/2013 @ 12:01:51 AM



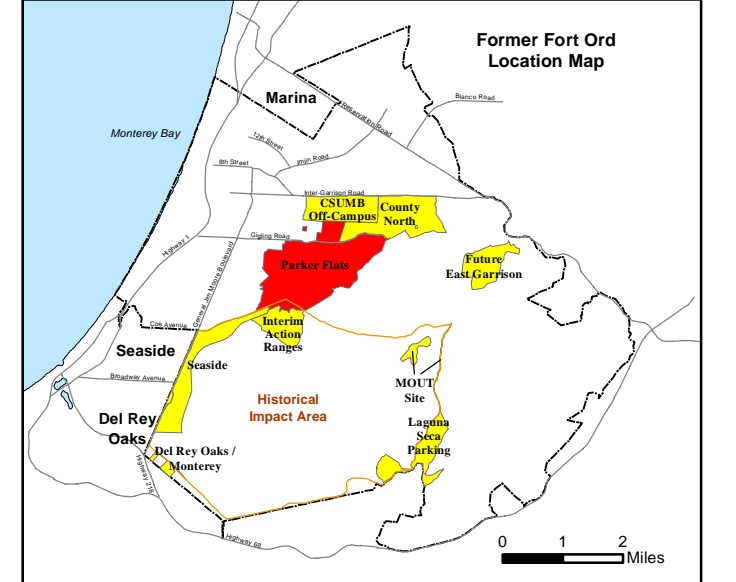
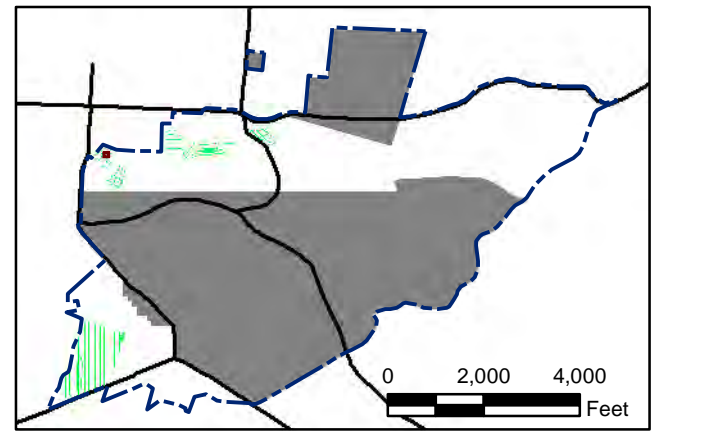
Grid C2G6E8

Legend

- 2519 Target Location
- ▬ Parker Flats Munitions Response Area
- ▬ Major Road
- Phase I Removal Action Area Completed by Army

Response
20 milliVolts (mV)

2.6	10.3	20.5	30.8	41.0	51.3	61.5	71.8	82.1	92.3
-----	------	------	------	------	------	------	------	------	------



State Plane California IV, NAD 1983 (U.S. Survey Foot)

0 15 30 Feet



Parker Flats MRA
20mV QC-2 DGM Surveys
Mapbook

FORA ESCA RP
Monterey County, California

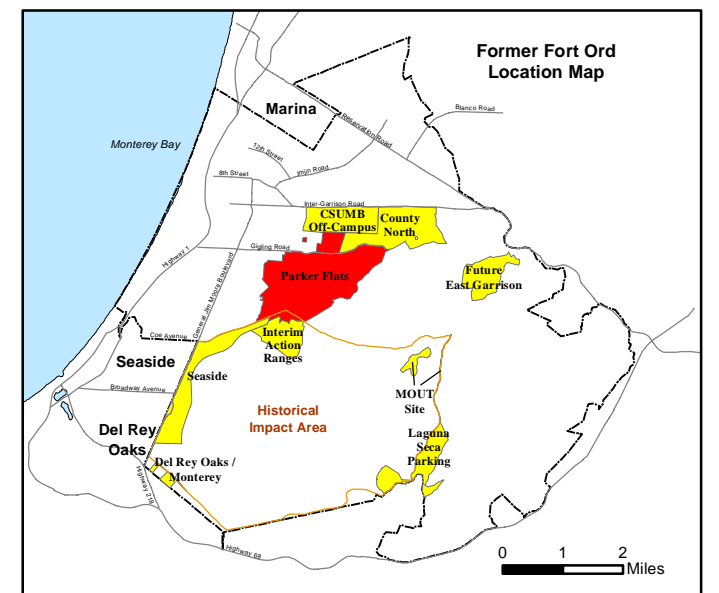
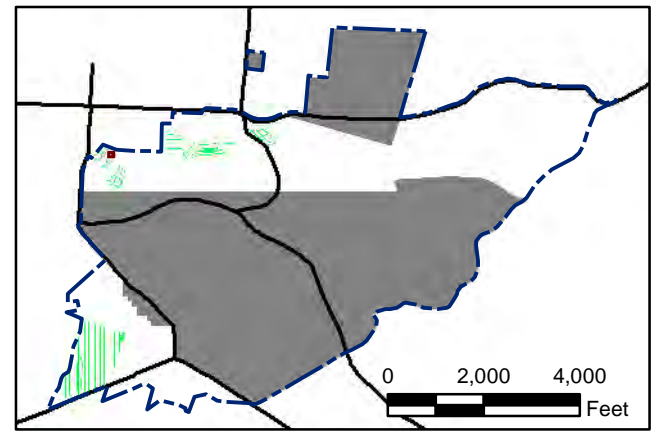
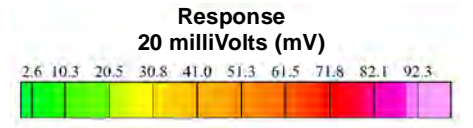
Map F2B - 156

T:\Projects\Parker Flats\PF_TIP\PF_TIP_Mapbooks\2012_06_18_PF_20mV_QC-2_DGM_Mpbk.mxd - 5/30/2013 @ 12:01:51 AM




Grid C2G6E9

- Legend**
- 2519 Target Location
 - ▬ Parker Flats Munitions Response Area
 - ▬ Major Road
 - Phase I Removal Action Area Completed by Army



State Plane California IV, NAD 1983 (U.S. Survey Foot)



Parker Flats MRA
20mV QC-2 DGM Surveys
Mapbook

FORA ESCA RP
Monterey County, California

Map F2B - 157

T:\Projects\Parker Flats\PF_TIP\PF_TIP_Mapbooks\2012_06_18_PF_20mV_QC-2_DGM_Mpbk.mxd - 5/30/2013 @ 12:01:51 AM

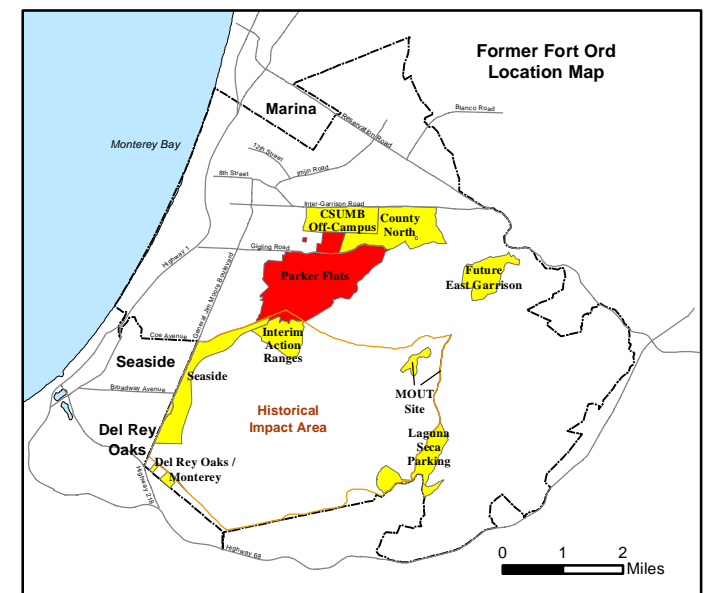
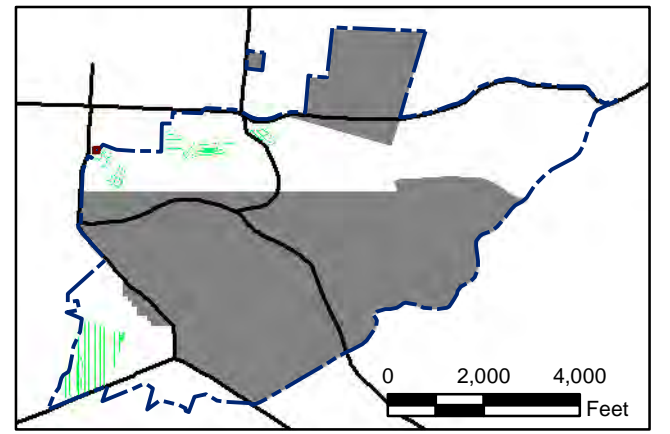


Legend

- 2519 ● Target Location
- Parker Flats Munitions Response Area
- Major Road
- Phase I Removal Action Area Completed by Army


Response
20 milliVolts (mV)

2.6 10.3 20.5 30.8 41.0 51.3 61.5 71.8 82.1 92.3



State Plane California IV, NAD 1983 (U.S. Survey Foot)

0 15 30 Feet

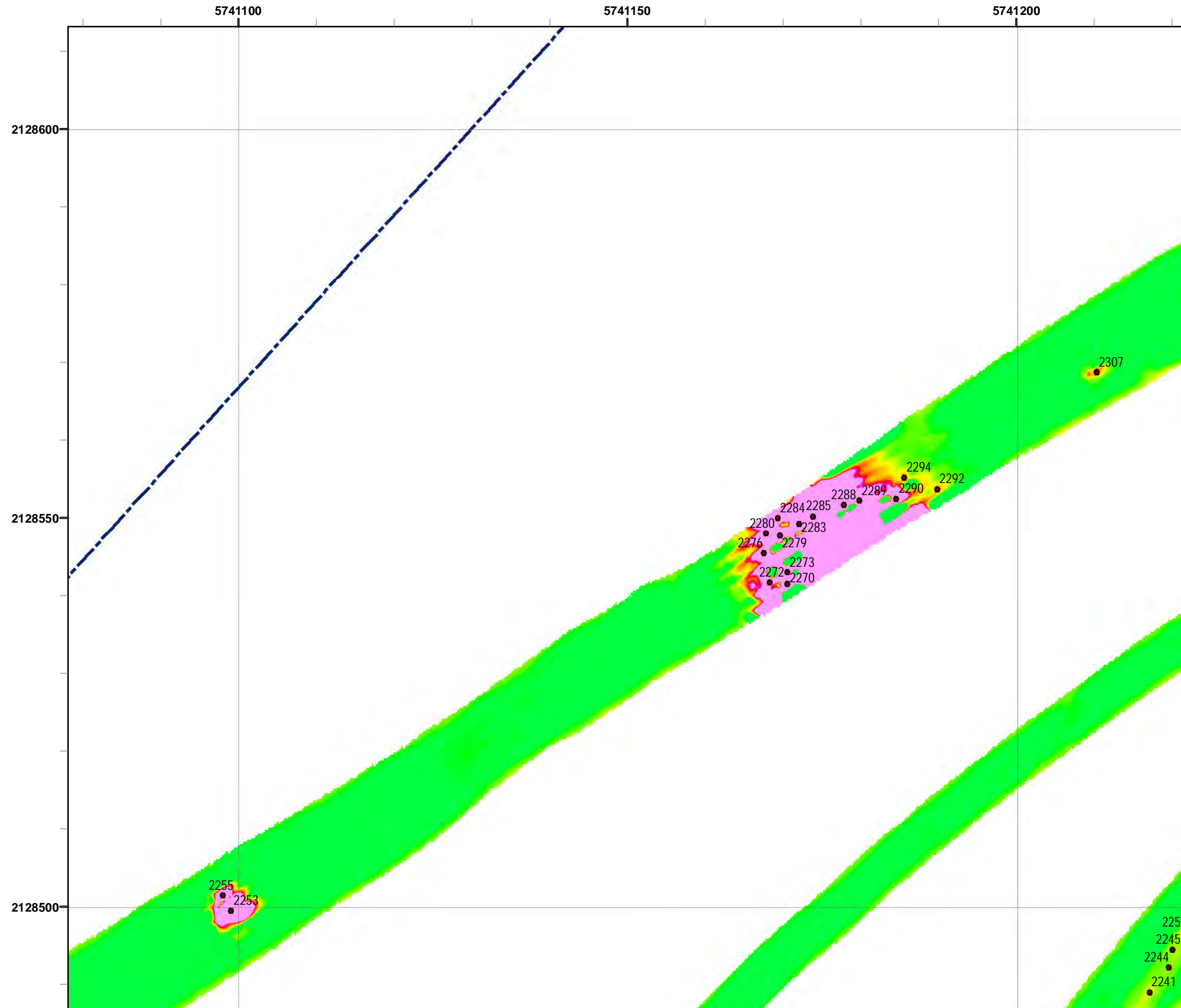


Parker Flats MRA
20mV QC-2 DGM Surveys
Mapbook

FORA ESCA RP
Monterey County, California

Map F2B - 158

T:\Projects\Parker Flats\PF_TIP\PF_TIP_Mapbooks\2012_06_18_PF_20mV_QC-2_DGM_Mpbk.mxd - 5/30/2013 @ 12:01:51 AM

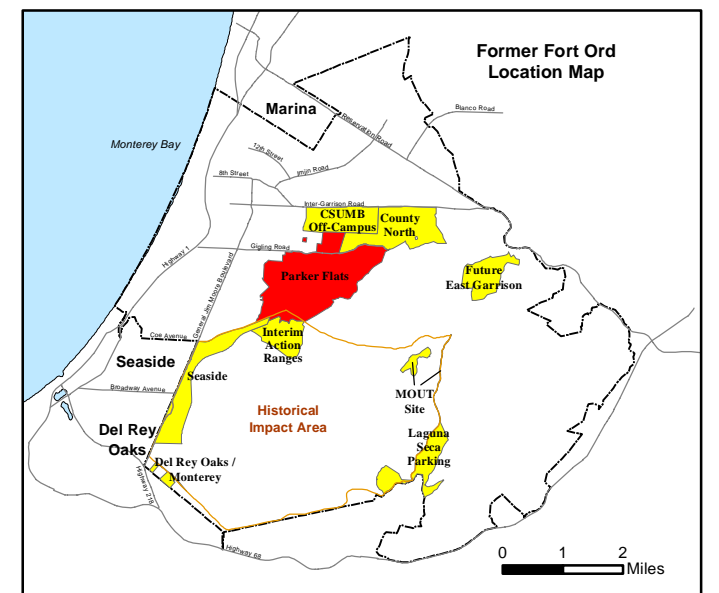
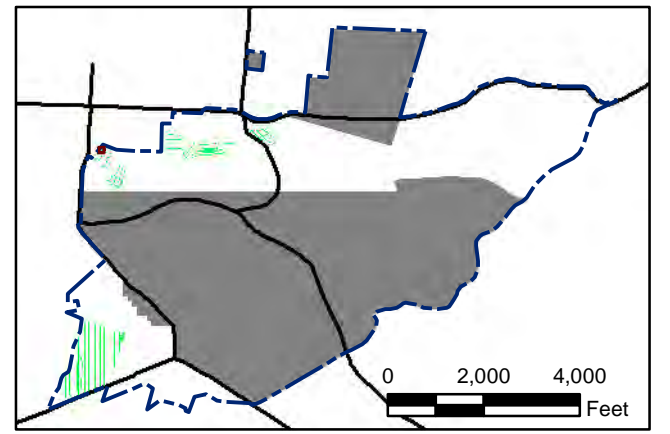


Legend **Grid C2G6F7**

- Target Location
- Parker Flats Munitions Response Area
- Major Road
- Phase I Removal Action Area Completed by Army

Response
20 milliVolts (mV)

2.6	10.3	20.5	30.8	41.0	51.3	61.5	71.8	82.1	92.3
-----	------	------	------	------	------	------	------	------	------



State Plane California IV, NAD 1983 (U.S. Survey Foot)

0 15 30
Feet

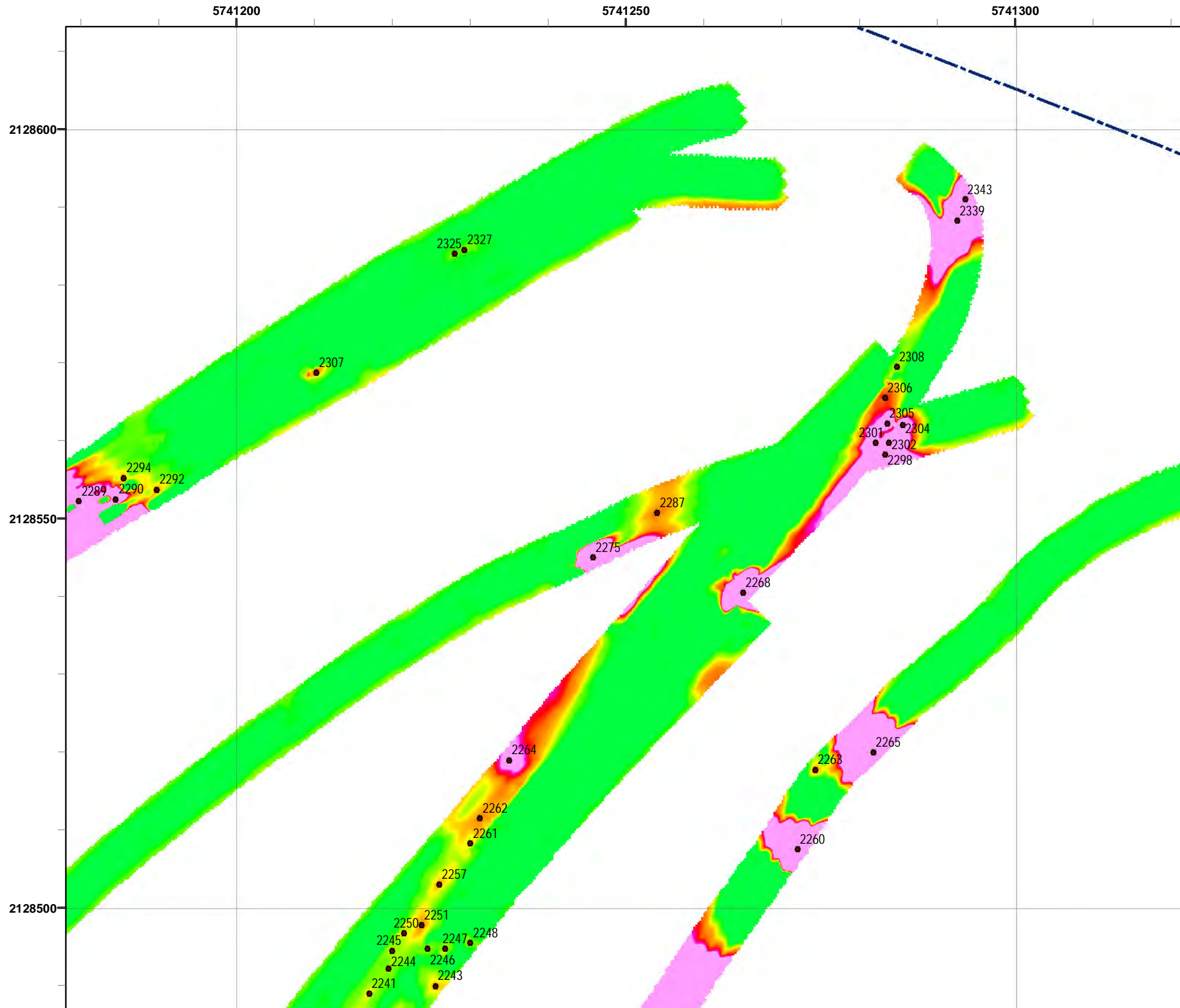


Parker Flats MRA
20mV QC-2 DGM Surveys
Mapbook

FORA ESCA RP
Monterey County, California

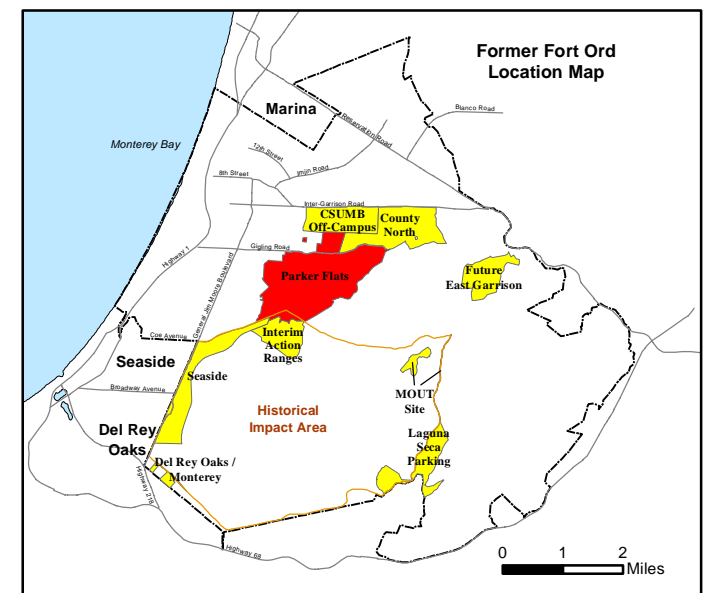
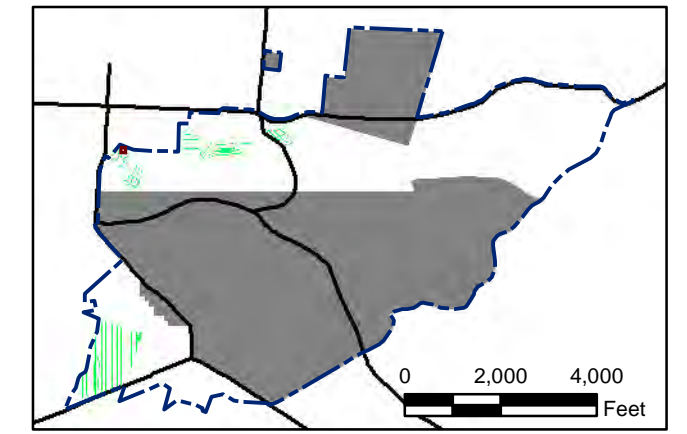
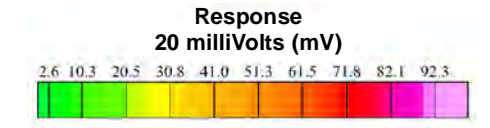
Map F2B - 159

T:\Projects\Parker Flats\PF_TIP\PF_TIP_Mapbooks\2012_06_18_PF_20mV_QC-2_DGM_Mpbk.mxd - 5/30/2013 @ 12:01:51 AM




Legend Grid C2G6F8

- Target Location
- Parker Flats Munitions Response Area
- Major Road
- Phase I Removal Action Area Completed by Army



State Plane California IV, NAD 1983 (U.S. Survey Foot)



Parker Flats MRA
20mV QC-2 DGM Surveys
Mapbook

FORA ESCA RP
Monterey County, California

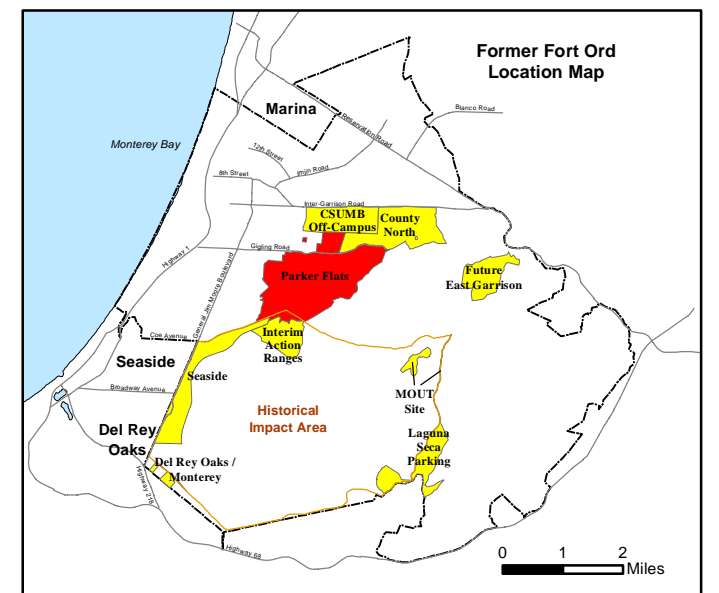
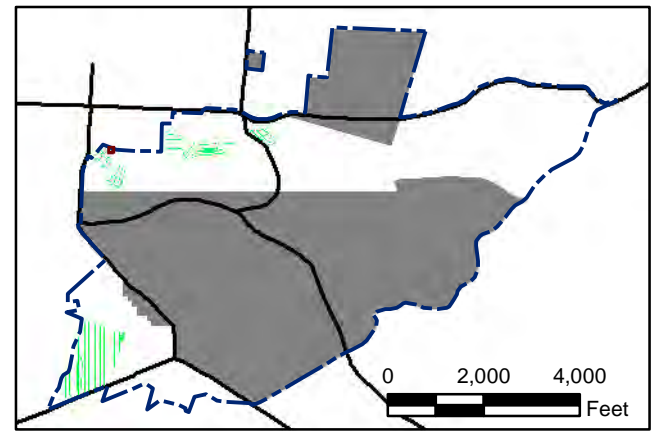
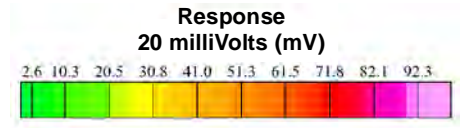
Map F2B - 160

T:\Projects\Parker Flats\PF_TIP\PF_TIP_Mapbooks\2012_06_18_Pf_20mV_QC-2_DGM_Mpbk.mxd - 5/30/2013 @ 12:01:51 AM




Grid C2G6F9

- Legend**
- 2519 Target Location
 - Parker Flats Munitions Response Area
 - Major Road
 - Phase I Removal Action Area Completed by Army




State Plane California IV, NAD 1983 (U.S. Survey Foot)



Parker Flats MRA
20mV QC-2 DGM Surveys
Mapbook

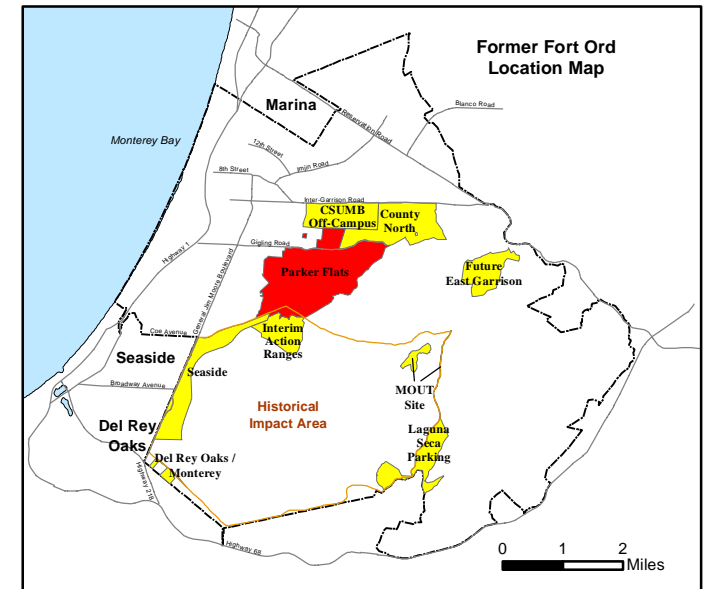
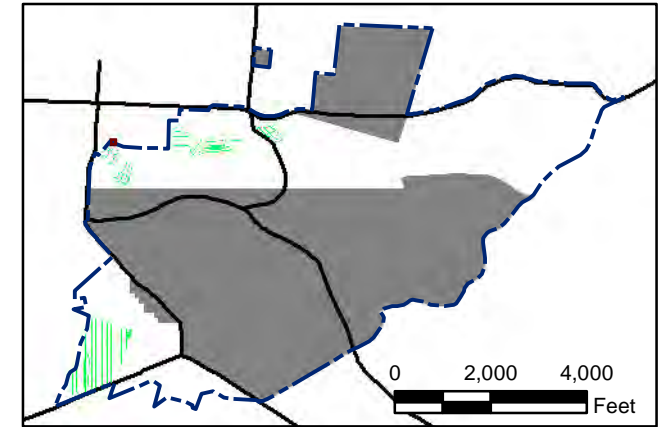
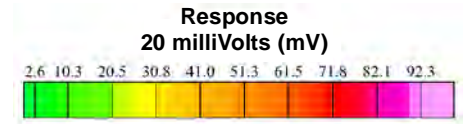
FORA ESCA RP
Monterey County, California

T:\Projects\Parker Flats\PF_TIP\PF_TIP_Mapbooks\2012_06_18_PF_20mV_QC-2_DGM_Mpbk.mxd - 5/30/2013 @ 12:01:51 AM




Grid C2G6G8

- Legend**
- 2519 ● Target Location
 - ▬ Parker Flats Munitions Response Area
 - ▬ Major Road
 - Phase I Removal Action Area Completed by Army




State Plane California IV, NAD 1983 (U.S. Survey Foot)



**Parker Flats MRA
20mV QC-2 DGM Surveys
Mapbook**

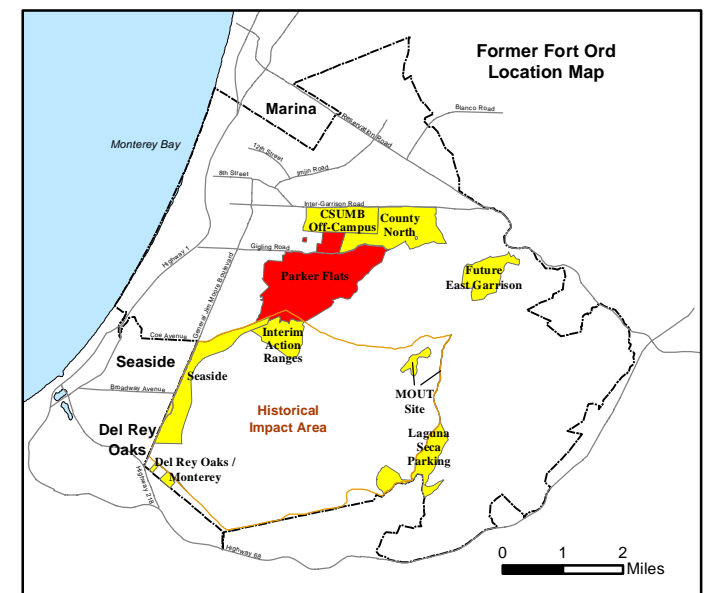
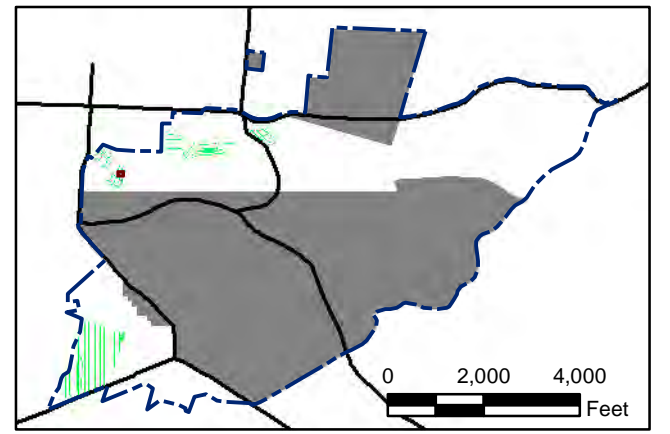
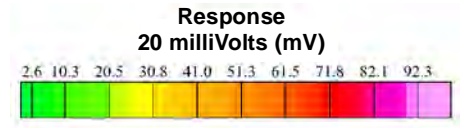
FORA ESCA RP
Monterey County, California

T:\Projects\Parker Flats\PF_TIP\PF_TIP_Mapbooks\2012_06_18_PF_20mV_QC-2_DGM_Mpbk.mxd - 5/30/2013 @ 12:01:51 AM




Grid C2G7A1

- Legend**
- 2519 ● Target Location
 - ▬ Parker Flats Munitions Response Area
 - ▬ Major Road
 - Phase I Removal Action Area Completed by Army



State Plane California IV, NAD 1983 (U.S. Survey Foot)




Parker Flats MRA
20mV QC-2 DGM Surveys
Mapbook

FORA ESCA RP
Monterey County, California

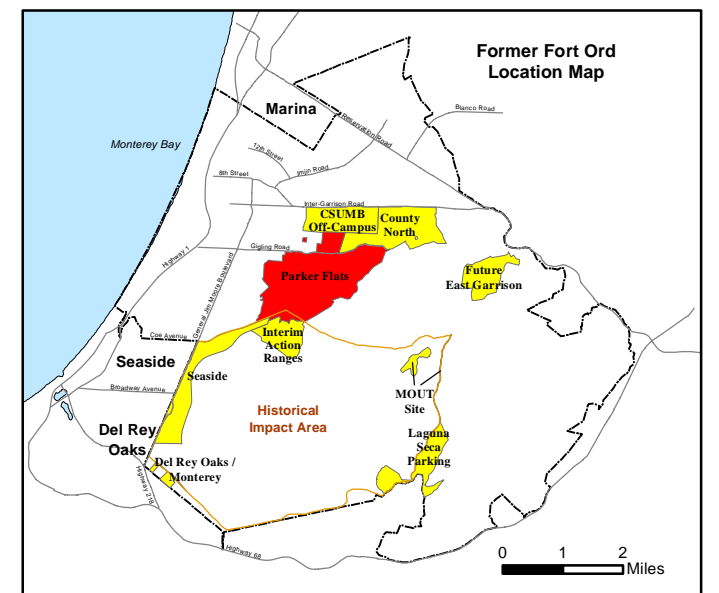
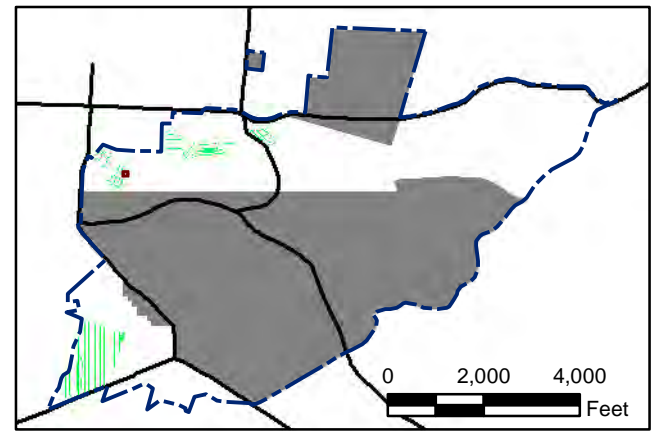
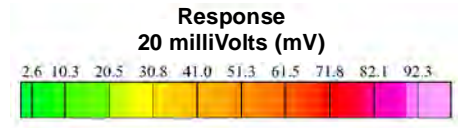
Map F2B - 163

T:\Projects\Parker Flats\PF_TIP\PF_TIP_Mapbooks\2012_06_18_PF_20mV_QC-2_DGM_Mpbk.mxd - 5/30/2013 @ 12:01:51 AM




Grid C2G7A2

- Legend**
- 2519 Target Location
 - ▬ Parker Flats Munitions Response Area
 - ▬ Major Road
 - Phase I Removal Action Area Completed by Army



State Plane California IV, NAD 1983 (U.S. Survey Foot)




Parker Flats MRA
20mV QC-2 DGM Surveys
Mapbook

FORA ESCA RP
Monterey County, California

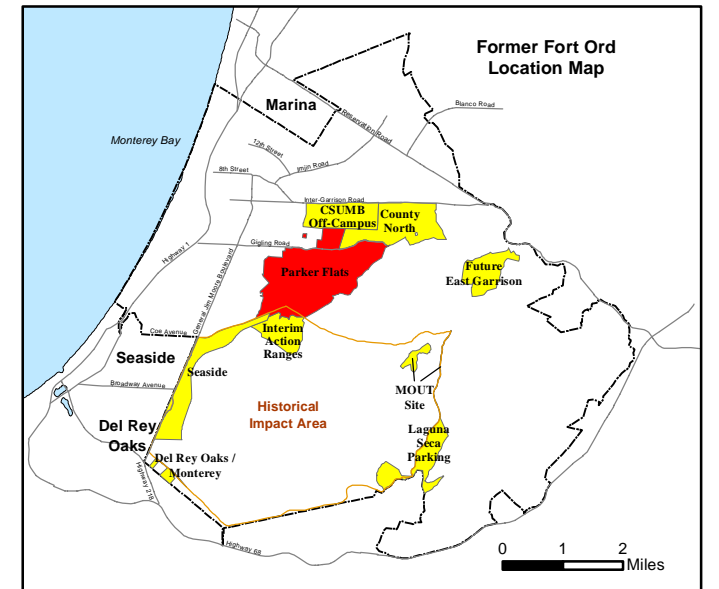
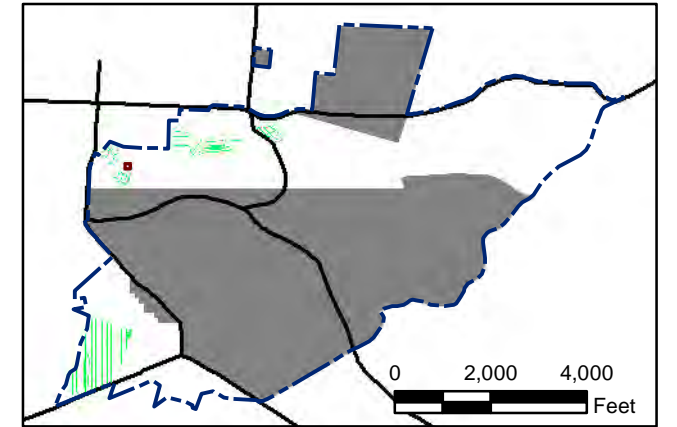
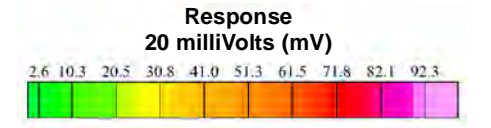
Map F2B - 164

T:\Projects\Parker Flats\PF_TIP\PF_TIP_Mapbooks\2012_06_18_PF_20mV_QC-2_DGM_Mpbk.mxd - 5/30/2013 @ 12:01:51 AM



Grid C2G7B1

- Legend**
- 2519 Target Location
 - ▬ Parker Flats Munitions Response Area
 - ▬ Major Road
 - Phase I Removal Action Area Completed by Army




State Plane California IV, NAD 1983 (U.S. Survey Foot)



Parker Flats MRA
20mV QC-2 DGM Surveys
Mapbook

FORA ESCA RP
Monterey County, California

T:\Projects\Parker Flats\PF_TIP\PF_TIP_Mapbooks\2012_06_18_PF_20mV_QC-2_DGM_Mpbk.mxd - 5/30/2013 @ 12:01:51 AM



Legend

- 2519 Target Location
- Parker Flats Munitions Response Area
- Major Road
- Phase I Removal Action Area Completed by Army

Grid C2G7B2

Response
20 millivolts (mV)

2.6	10.3	20.5	30.8	41.0	51.3	61.5	71.8	82.1	92.3
-----	------	------	------	------	------	------	------	------	------

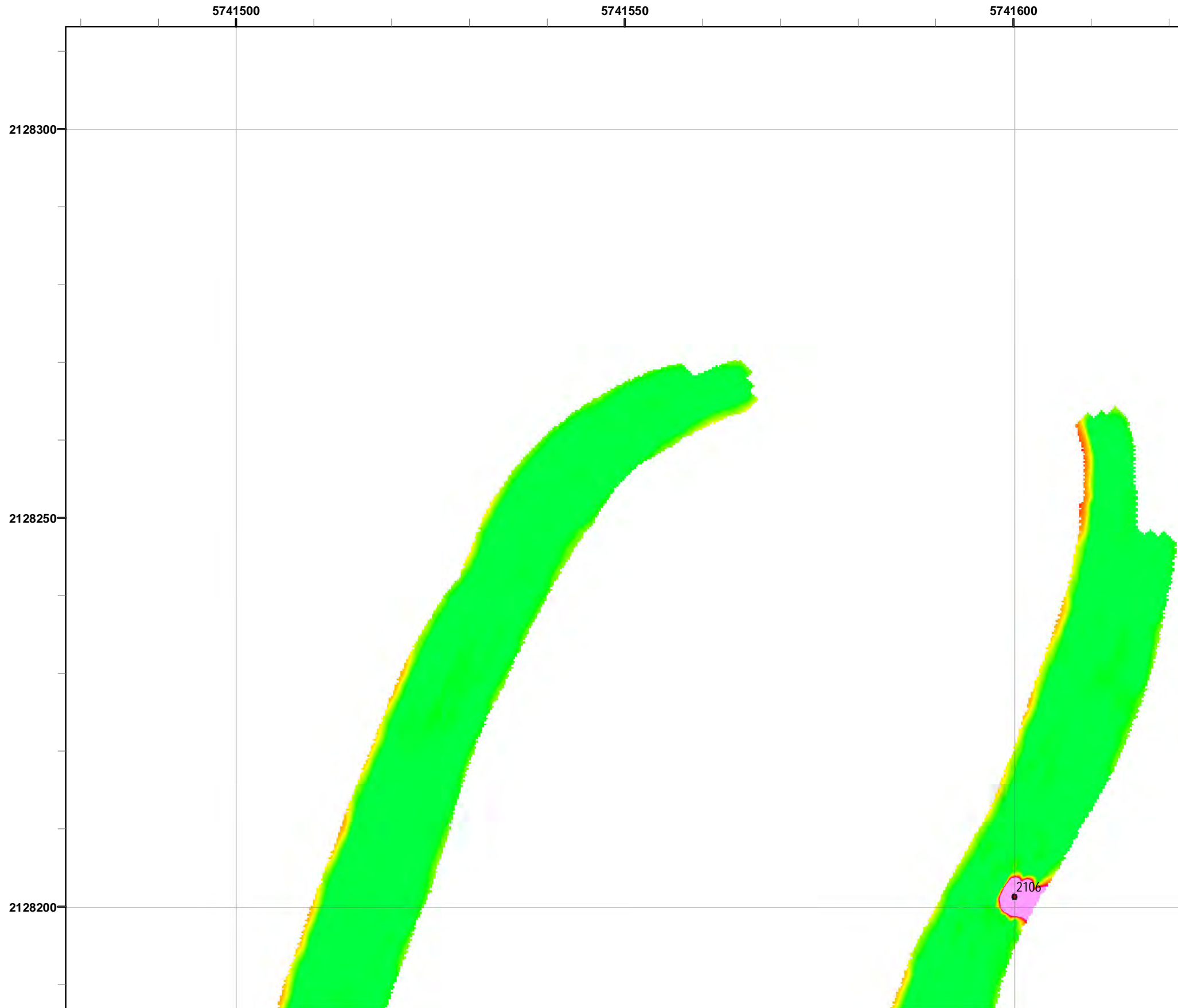
State Plane California IV, NAD 1983 (U.S. Survey Foot)

Parker Flats MRA
20mV QC-2 DGM Surveys
Mapbook

FORA ESCA RP
Monterey County, California

Map F2B - 166

T:\Projects\Parker Flats\PF_TIP\PF_TIP_Mapbooks\2012_06_18_PF_20mV_QC-2_DGM_Mpbk.mxd - 5/30/2013 @ 12:01:51 AM



Legend

- Target Location
- Parker Flats Munitions Response Area
- Major Road
- Phase I Removal Action Area Completed by Army

Grid C2G7C1

Response
20 milliVolts (mV)

0 2,000 4,000 Feet

0 1 2 Miles


State Plane California IV, NAD 1983 (U.S. Survey Foot)

Parker Flats MRA
20mV QC-2 DGM Surveys
Mapbook

FORA ESCA RP
Monterey County, California

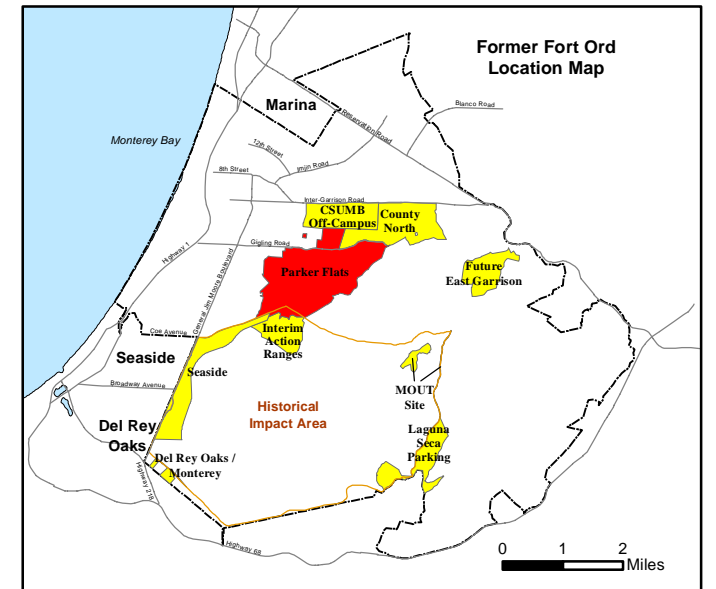
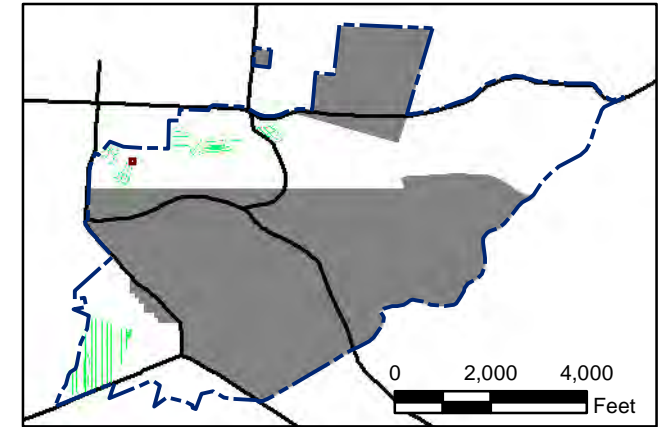
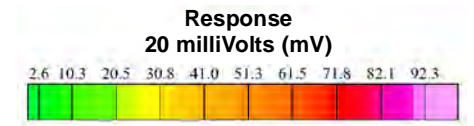
Map F2B - 167

T:\Projects\Parker Flats\PF_TIP\PF_TIP_Mapbooks\2012_06_18_PF_20mV_QC-2_DGM_Mpbk.mxd - 5/30/2013 @ 12:01:51 AM




Grid C2G7C2

- Legend**
- 2519 ● Target Location
 - ▬ Parker Flats Munitions Response Area
 - ▬ Major Road
 - Phase I Removal Action Area Completed by Army



State Plane California IV, NAD 1983 (U.S. Survey Foot)

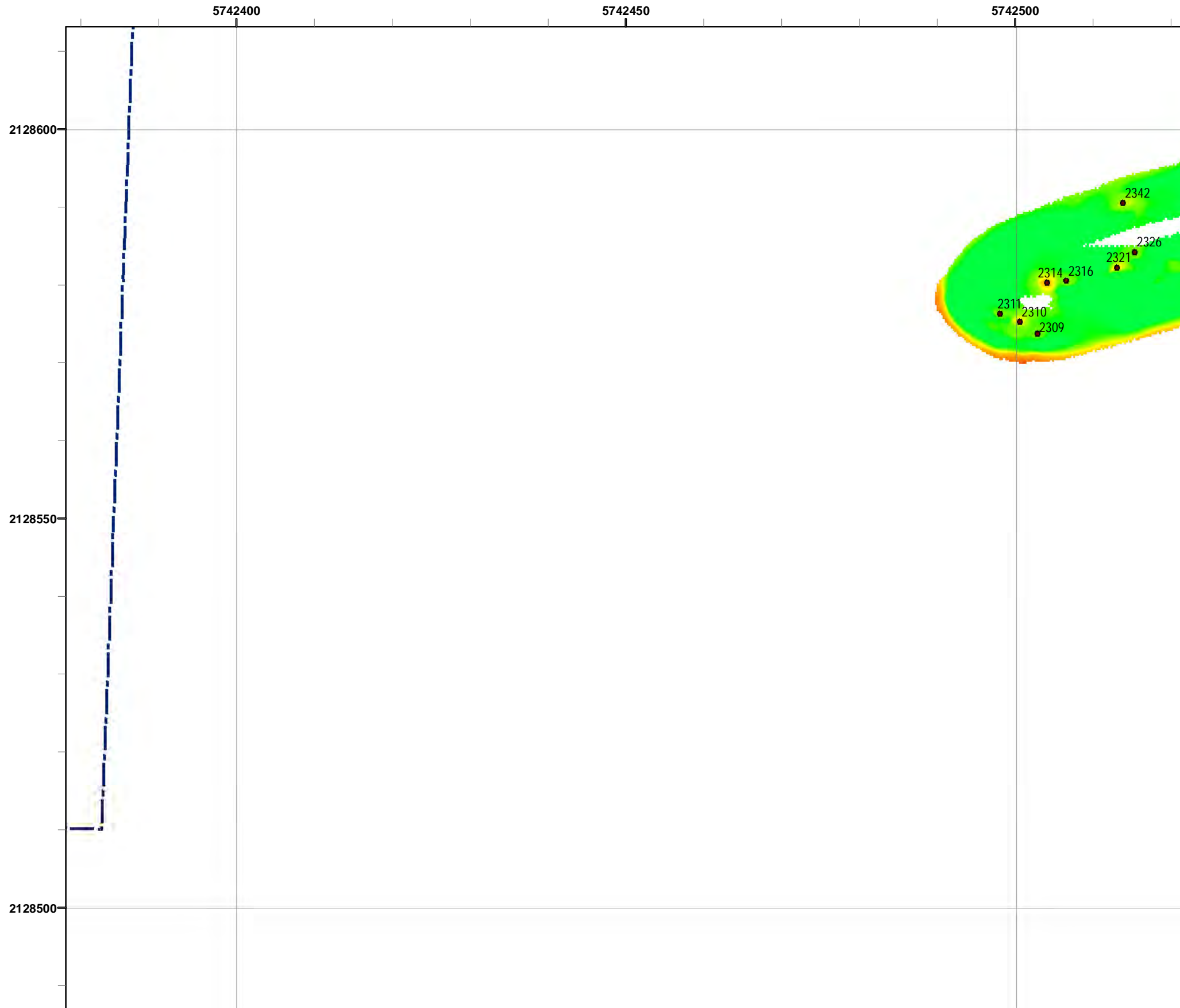


Parker Flats MRA
20mV QC-2 DGM Surveys
Mapbook

FORA ESCA RP
Monterey County, California

Map F2B - 168

T:\Projects\Parker Flats\PF_TIP\PF_TIP_Mapbooks\2012_06_18_PF_20mV_QC-2_DGM_Mpbk.mxd - 5/30/2013 @ 12:01:51 AM

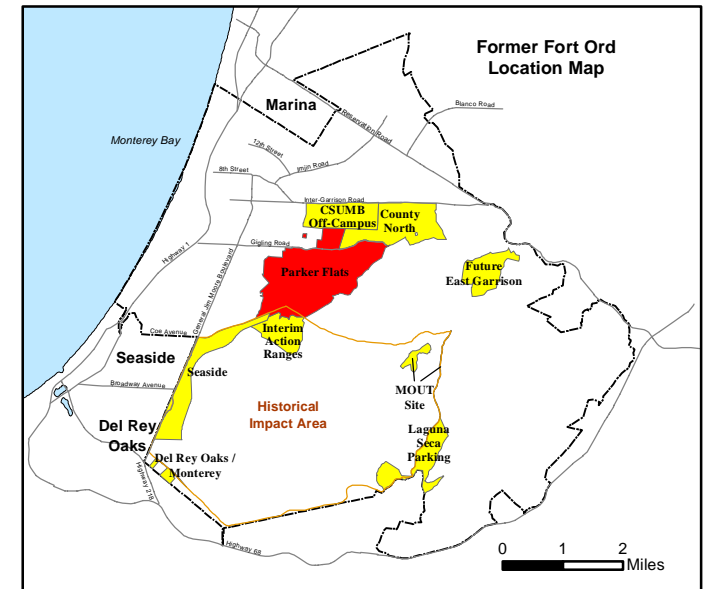
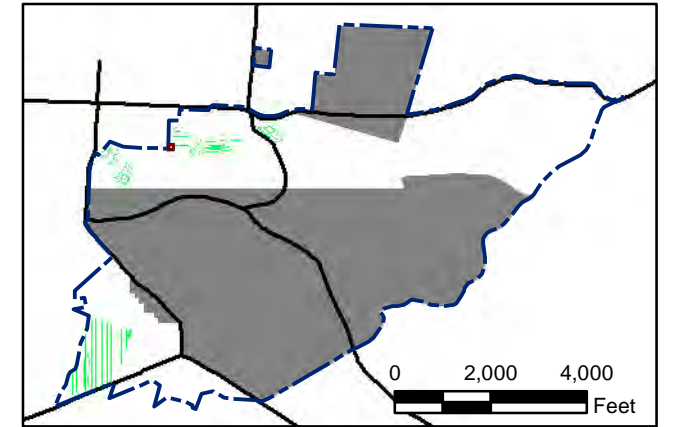


Legend **Grid C2G7F0**

- 2519 ● Target Location
- ▬▬▬ Parker Flats Munitions Response Area
- ▬ Major Road
- Phase I Removal Action Area Completed by Army

Response
20 millivolts (mV)

2.6 10.3 20.5 30.8 41.0 51.3 61.5 71.8 82.1 92.3



State Plane California IV, NAD 1983 (U.S. Survey Foot)

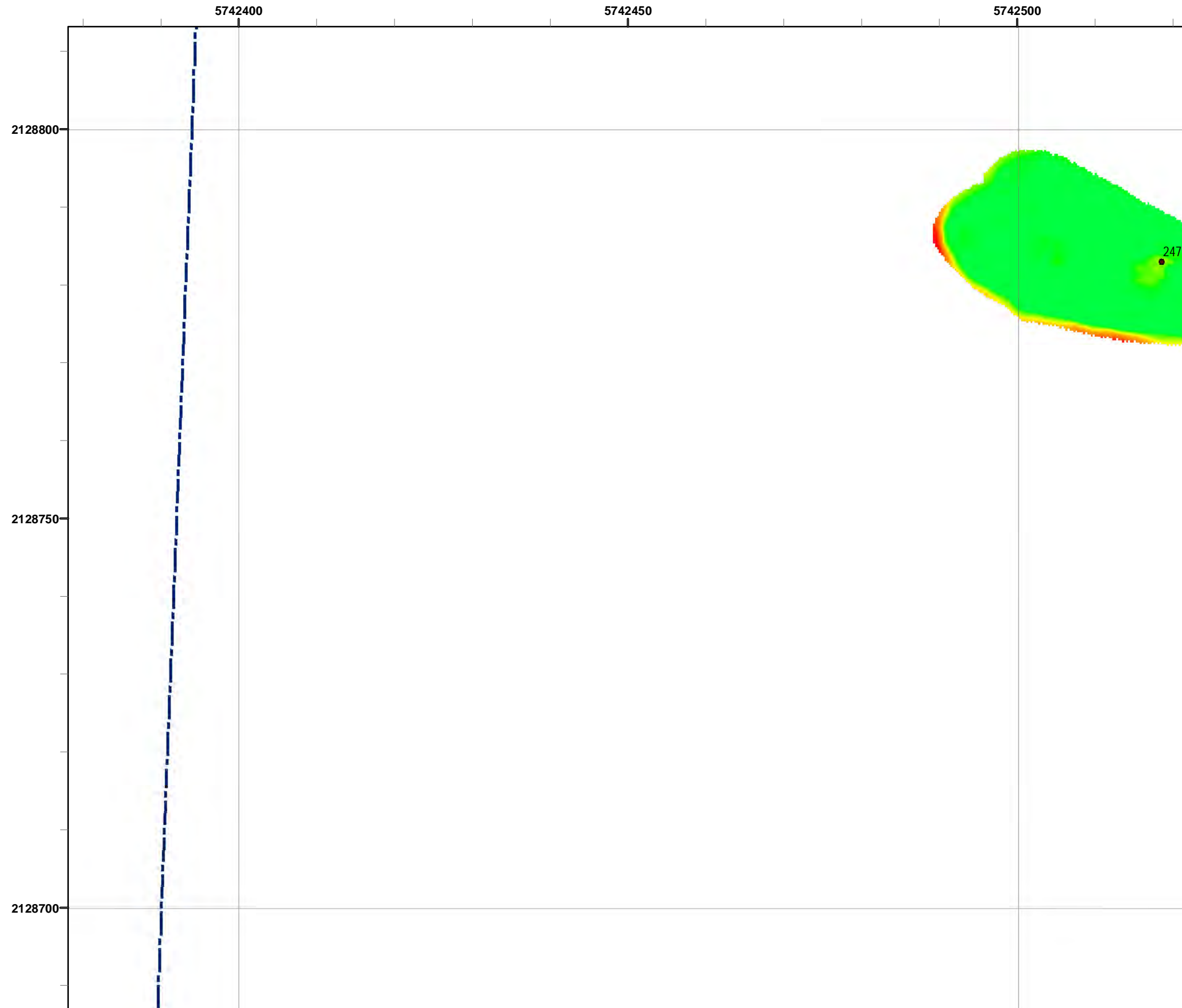
0 15 30 Feet



Parker Flats MRA
20mV QC-2 DGM Surveys
Mapbook

FORA ESCA RP
Monterey County, California

T:\Projects\Parker Flats\PF_TIP\PF_TIP_Mapbooks\2012_06_18_PF_20mV_QC-2_DGM_Mpbk.mxd - 5/30/2013 @ 12:01:51 AM



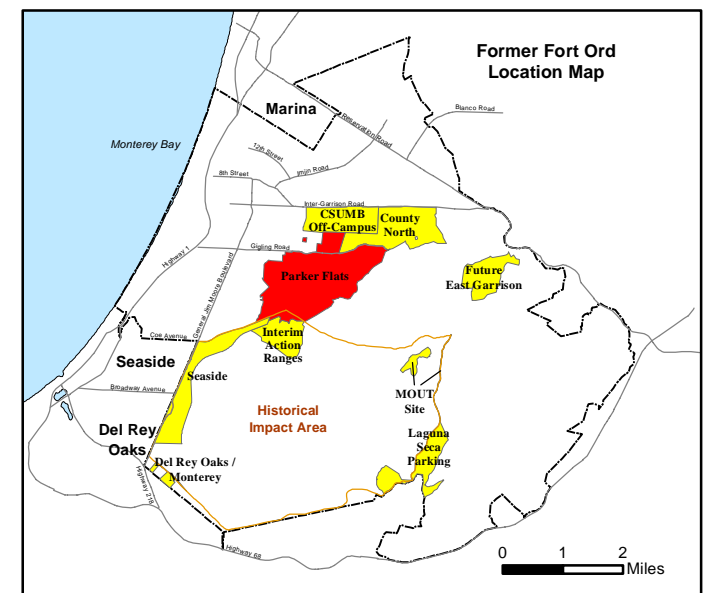
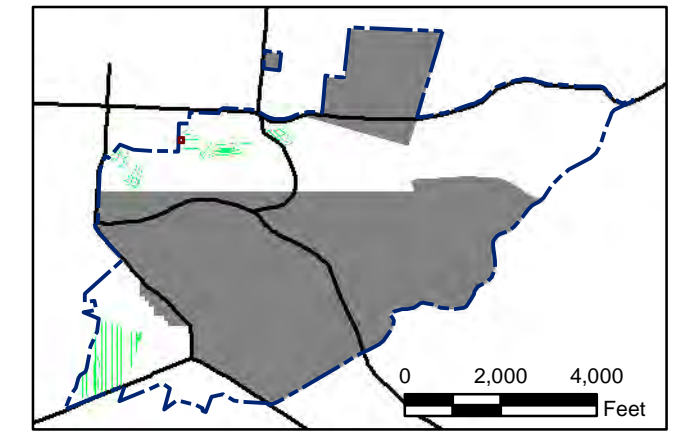
Legend

Grid C2G7H0

- 2519 Target Location
- Parker Flats Munitions Response Area
- Major Road
- Phase I Removal Action Area Completed by Army


Response
20 milliVolts (mV)

2.6	10.3	20.5	30.8	41.0	51.3	61.5	71.8	82.1	92.3
-----	------	------	------	------	------	------	------	------	------



State Plane California IV, NAD 1983 (U.S. Survey Foot)

0 15 30 Feet

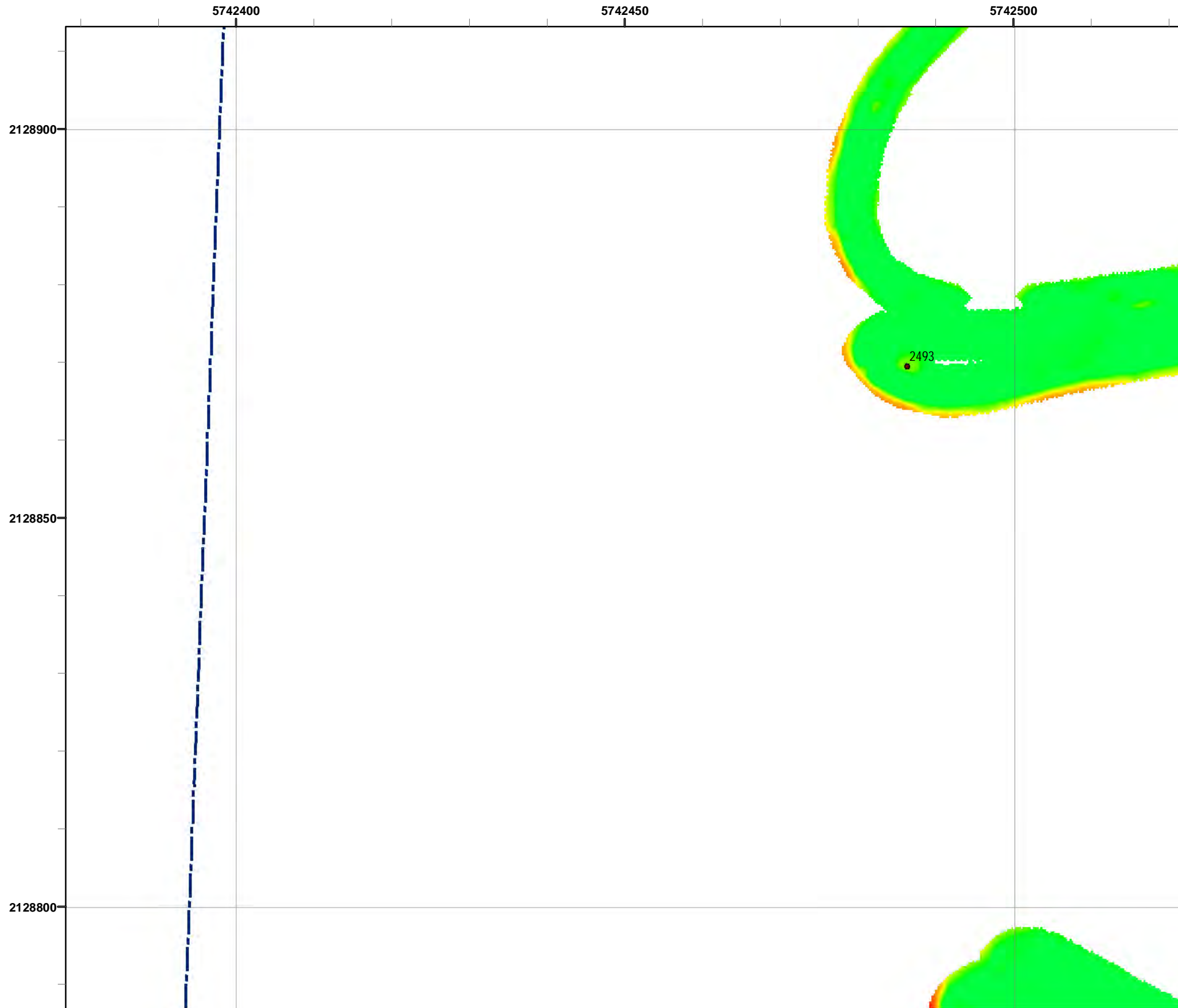


Parker Flats MRA
20mV QC-2 DGM Surveys
Mapbook

FORA ESCA RP
Monterey County, California

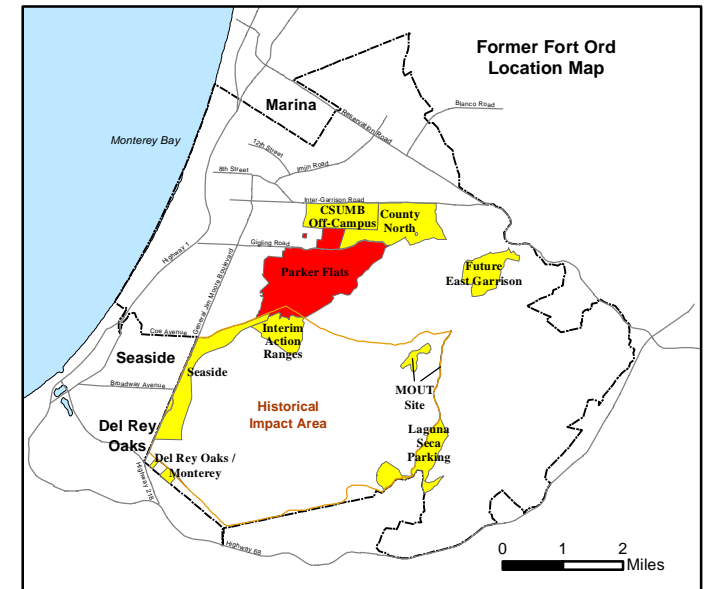
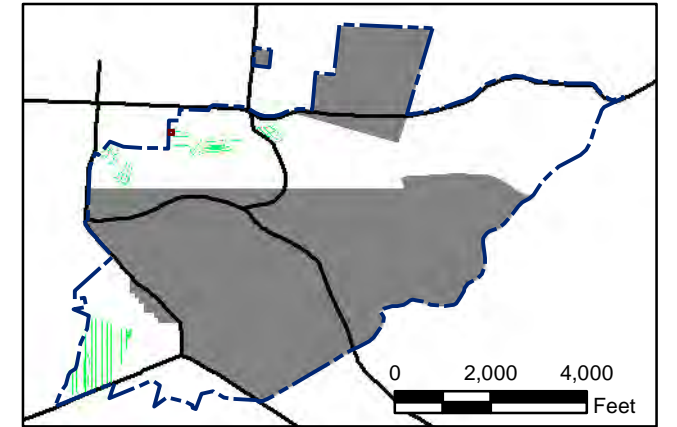
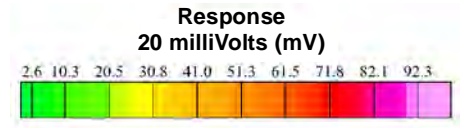
Map F2B - 170

T:\Projects\Parker Flats\PF_TIP\PF_TIP_Mapbooks\2012_06_18_PF_20mV_QC-2_DGM_Mpbk.mxd - 5/30/2013 @ 12:01:51 AM




Grid C2G710

- Legend**
- 2519 Target Location
 - ▬ Parker Flats Munitions Response Area
 - ▬ Major Road
 - Phase I Removal Action Area Completed by Army



State Plane California IV, NAD 1983 (U.S. Survey Foot)

0 15 30 Feet

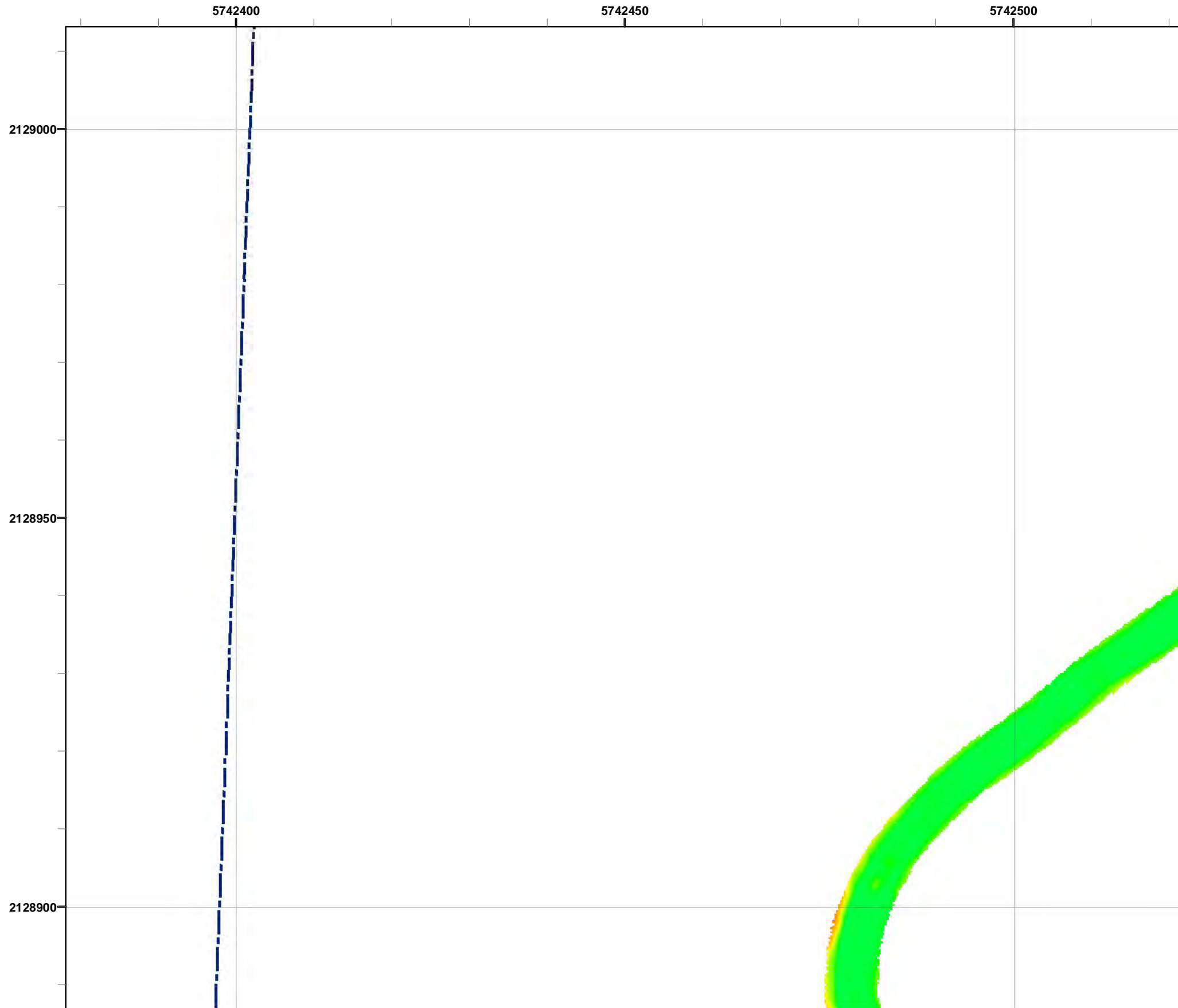


Parker Flats MRA
20mV QC-2 DGM Surveys
Mapbook

FORA ESCA RP
Monterey County, California

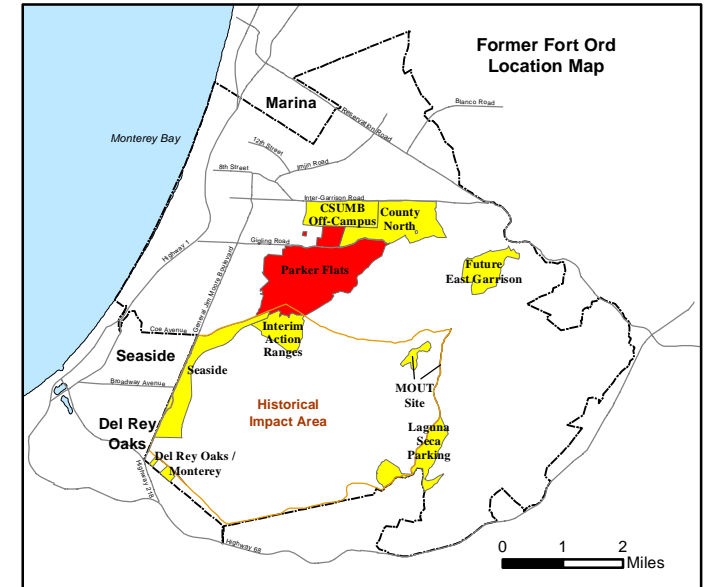
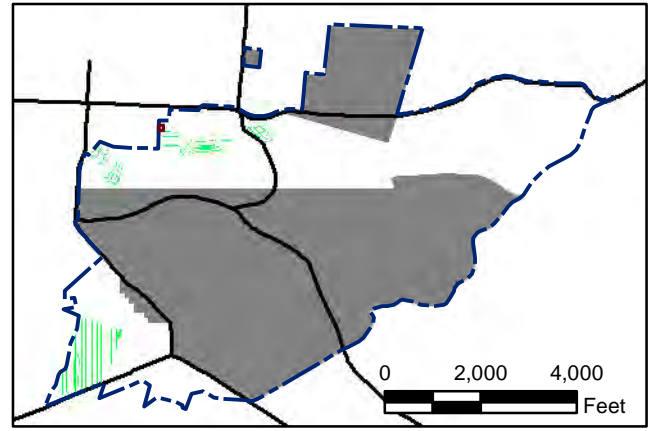
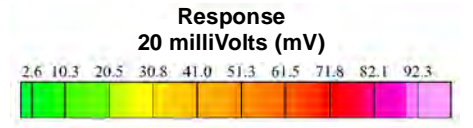
Map F2B - 171

T:\Projects\Parker Flats\PF_TIP\PF_TIP_Mapbooks\2012_06_18_PF_20mV_QC-2_DGM_Mpbk.mxd - 5/30/2013 @ 12:01:51 AM



Grid C2G7J0

- Legend**
- 2519 Target Location
 - Parker Flats Munitions Response Area
 - Major Road
 - Phase I Removal Action Area Completed by Army



State Plane California IV, NAD 1983 (U.S. Survey Foot)



Parker Flats MRA
20mV QC-2 DGM Surveys
Mapbook

FORA ESCA RP
Monterey County, California

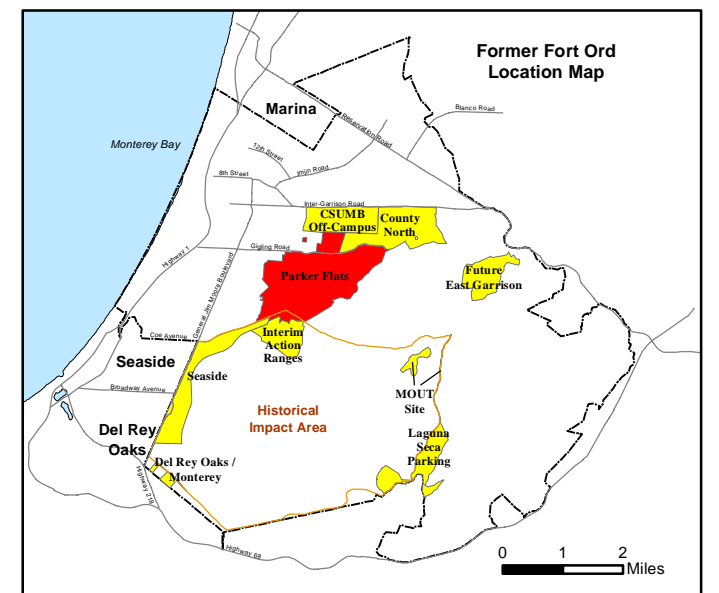
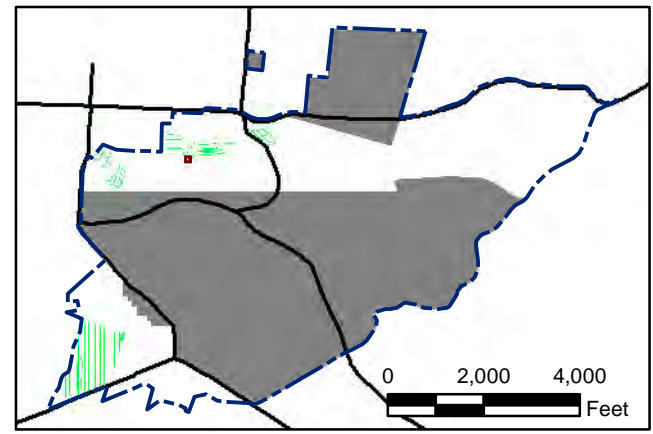
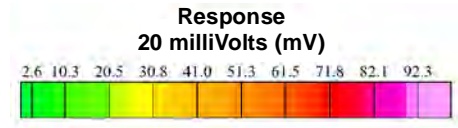
Map F2B - 172

T:\Projects\Parker Flats\PF_TIP\PF_TIP_Mapbooks\2012_06_18_PF_20mV_QC-2_DGM_Mpbk.mxd - 5/30/2013 @ 12:01:51 AM




Grid C2G8D5

- Legend**
- 2519 Target Location
 - ▬ Parker Flats Munitions Response Area
 - ▬ Major Road
 - Phase I Removal Action Area Completed by Army



State Plane California IV, NAD 1983 (U.S. Survey Foot)




Parker Flats MRA
20mV QC-2 DGM Surveys
Mapbook

FORA ESCA RP
Monterey County, California

Map F2B - 173

T:\Projects\Parker Flats\PF_TIP\PF_TIP_Mapbooks\2012_06_18_PF_20mV_QC-2_DGM_Mpbk.mxd - 5/30/2013 @ 12:01:51 AM



Grid C2G8D6

Legend

- Target Location
- Parker Flats Munitions Response Area
- Major Road
- Phase I Removal Action Area Completed by Army

Response
20 milliVolts (mV)

0 2,000 4,000 Feet

0 1 2 Miles

State Plane California IV, NAD 1983 (U.S. Survey Foot)



Parker Flats MRA
20mV QC-2 DGM Surveys
Mapbook

FORA ESCA RP
Monterey County, California

Map F2B - 174

T:\Projects\Parker Flats\PF_TIP\PF_TIP_Mapbooks\2012_06_18_PF_20mV_QC-2_DGM_Mpbk.mxd - 5/30/2013 @ 12:01:51 AM



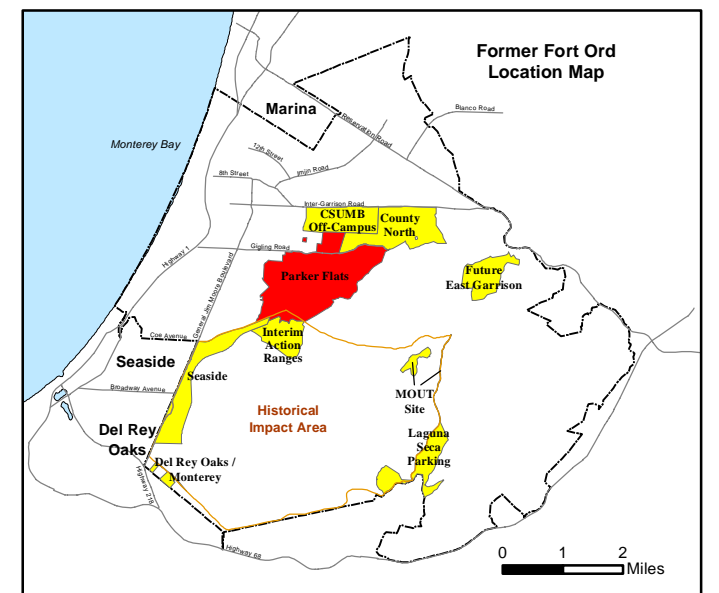
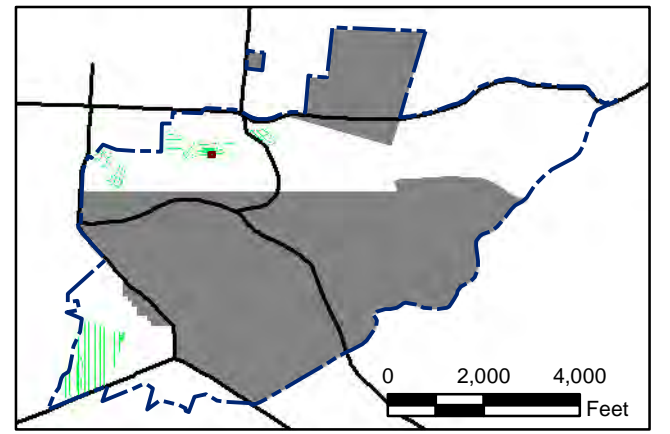
Legend

Grid C2G8E0

- 2519 Target Location
- ▬ Parker Flats Munitions Response Area
- ▬ Major Road
- Phase I Removal Action Area Completed by Army


Response 20 milliVolts (mV)

2.6	10.3	20.5	30.8	41.0	51.3	61.5	71.8	82.1	92.3
-----	------	------	------	------	------	------	------	------	------



State Plane California IV, NAD 1983 (U.S. Survey Foot)

0 15 30 Feet

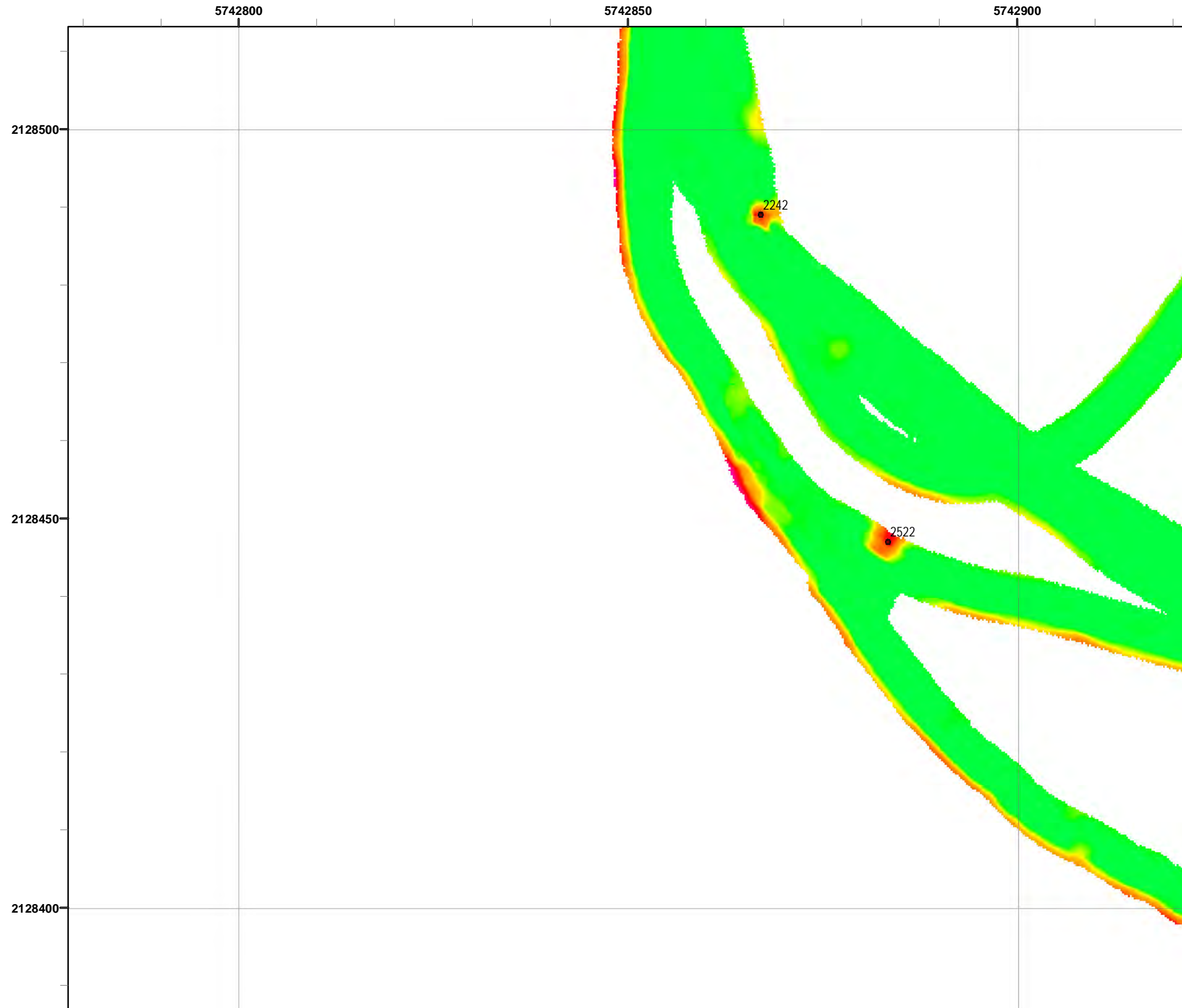


Parker Flats MRA
20mV QC-2 DGM Surveys
Mapbook

FORA ESCA RP
 Monterey County, California

Map F2B - 175

T:\Projects\Parker Flats\PF_TIP\PF_TIP_Mapbooks\2012_06_18_PF_20mV_QC-2_DGM_Mpbk.mxd - 5/30/2013 @ 12:01:51 AM



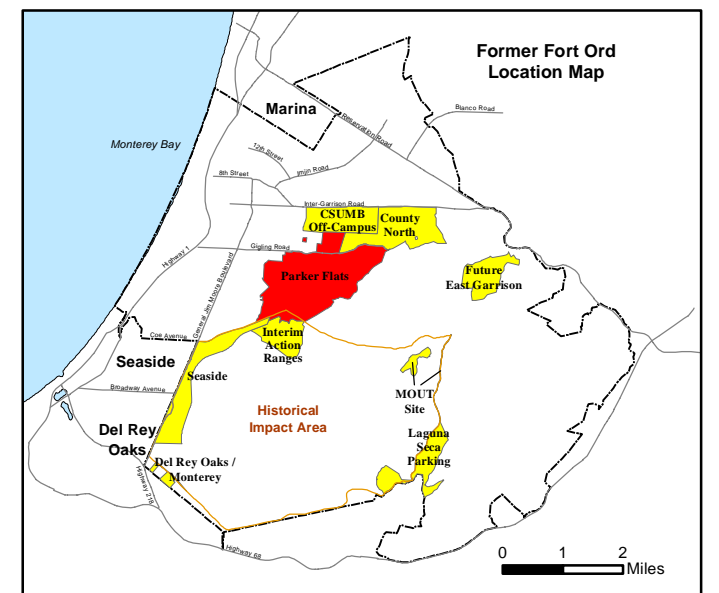
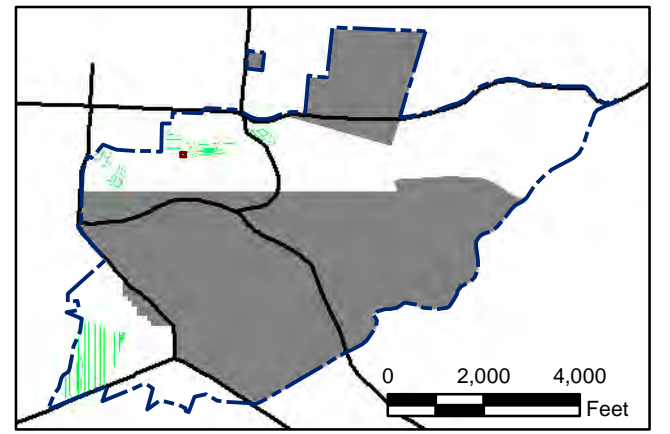
Grid C2G8E4

Legend

- 2519 Target Location
- ▬ Parker Flats Munitions Response Area
- ▬ Major Road
- Phase I Removal Action Area Completed by Army


Response
20 milliVolts (mV)

2.6 10.3 20.5 30.8 41.0 51.3 61.5 71.8 82.1 92.3



State Plane California IV, NAD 1983 (U.S. Survey Foot)

0 15 30 Feet

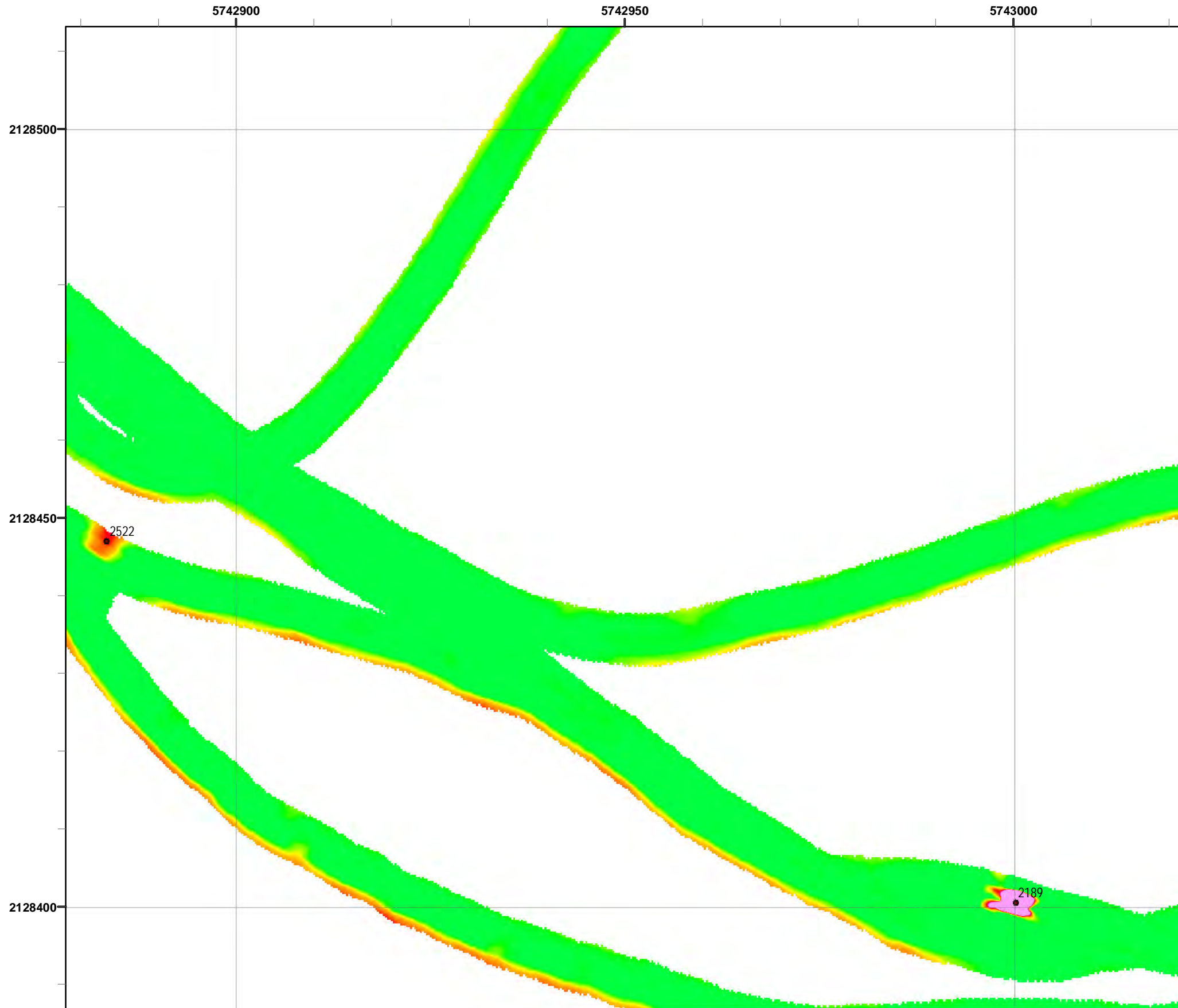


Parker Flats MRA
20mV QC-2 DGM Surveys
Mapbook

FORA ESCA RP
Monterey County, California

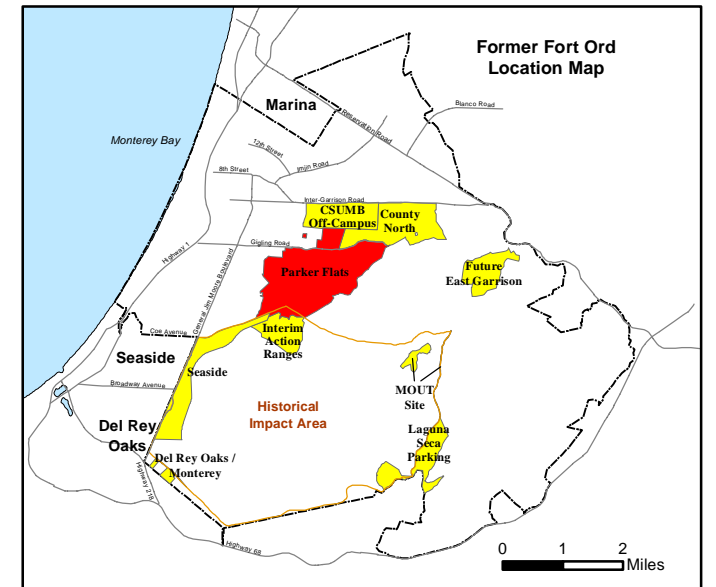
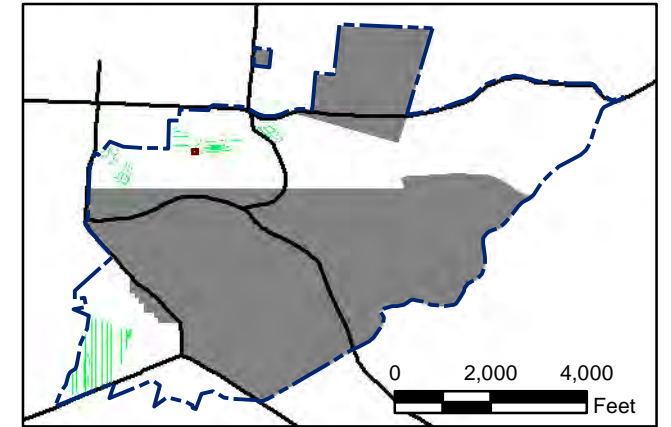
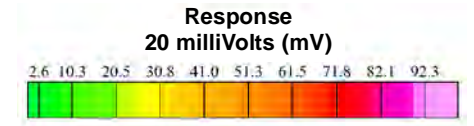
Map F2B - 176

T:\Projects\Parker Flats\PF_TIP\PF_TIP_Mapbooks\2012_06_18_PF_20mV_QC-2_DGM_Mpbk.mxd - 5/30/2013 @ 12:01:51 AM




Legend Grid C2G8E5

- 2519 Target Location
- Parker Flats Munitions Response Area
- Major Road
- Phase I Removal Action Area Completed by Army



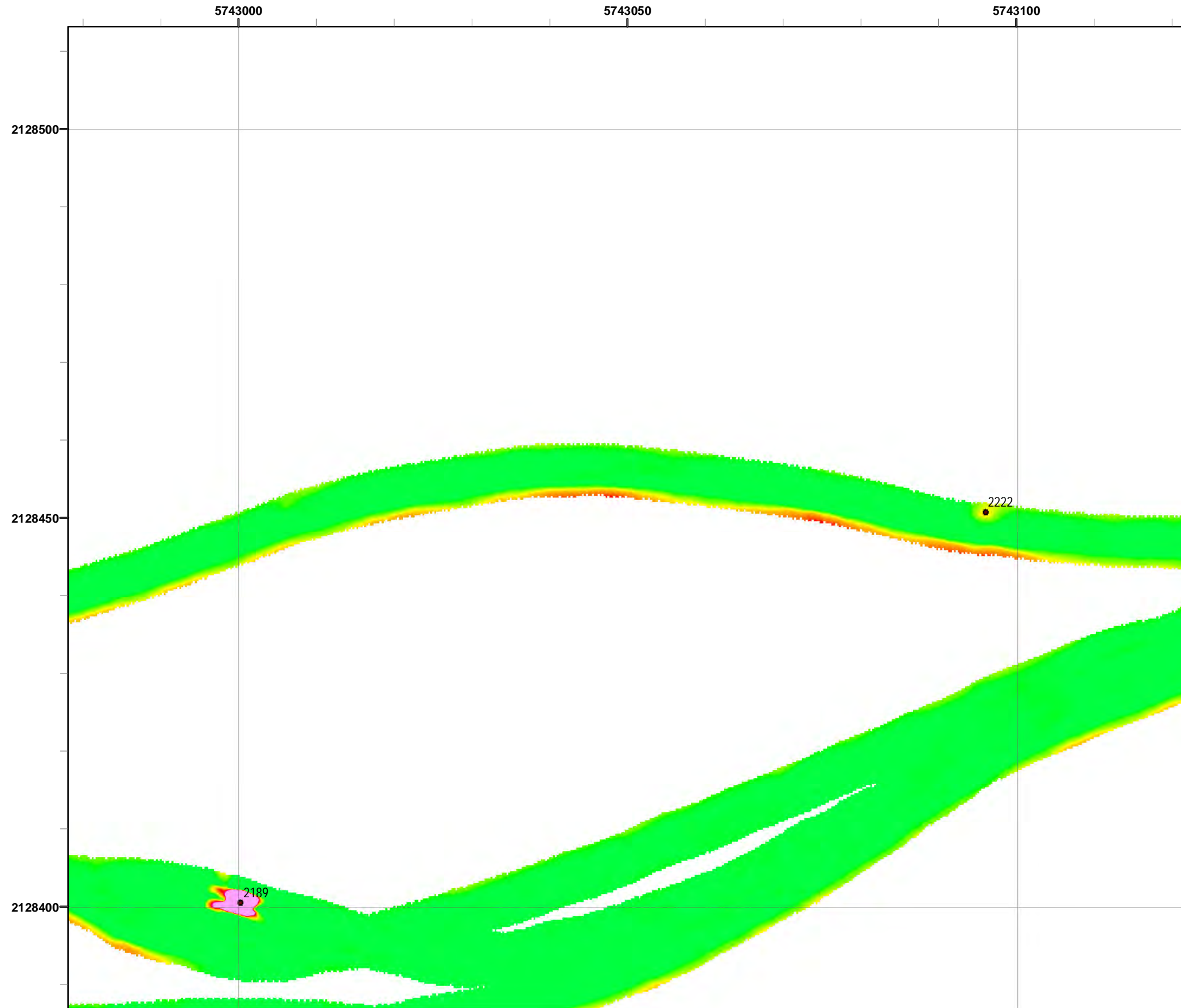
State Plane California IV, NAD 1983 (U.S. Survey Foot)



Parker Flats MRA 20mV QC-2 DGM Surveys Mapbook

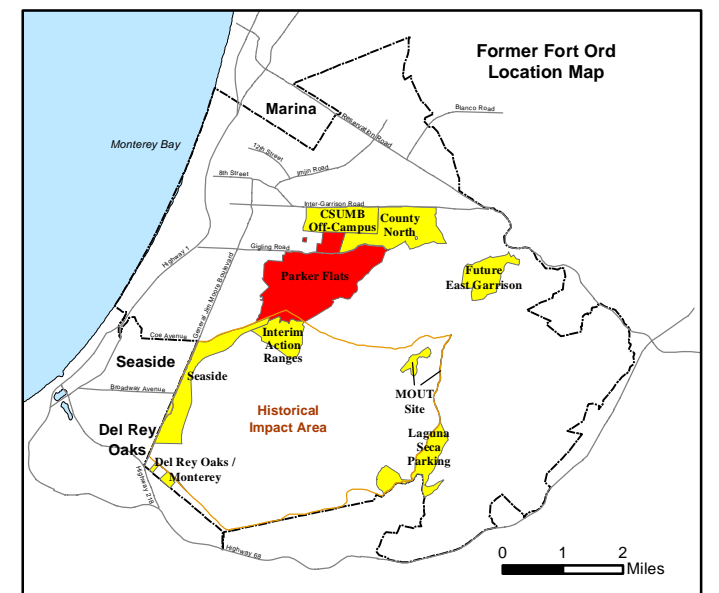
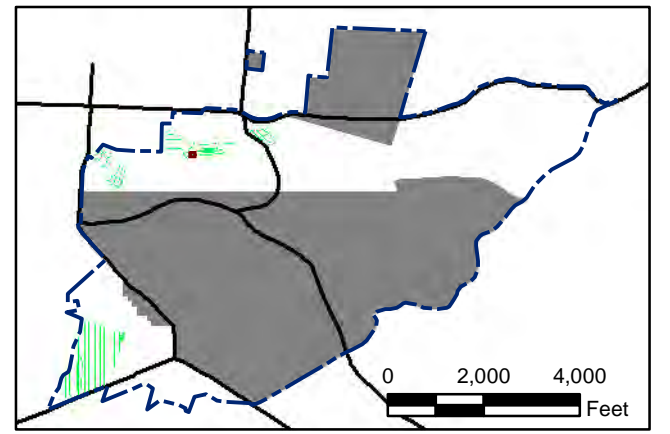
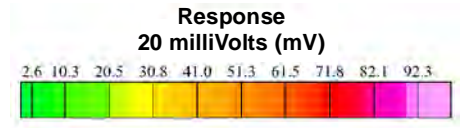
FORA ESCA RP
Monterey County, California

T:\Projects\Parker Flats\PF_TIP\PF_TIP_Mapbooks\2012_06_18_PF_20mV_QC-2_DGM_Mpbk.mxd - 5/30/2013 @ 12:01:51 AM




Grid C2G8E6

- Legend**
- 2519 Target Location
 - ▬ Parker Flats Munitions Response Area
 - ▬ Major Road
 - Phase I Removal Action Area Completed by Army



State Plane California IV, NAD 1983 (U.S. Survey Foot)

0 15 30 Feet




Parker Flats MRA
20mV QC-2 DGM Surveys
Mapbook

FORA ESCA RP
Monterey County, California

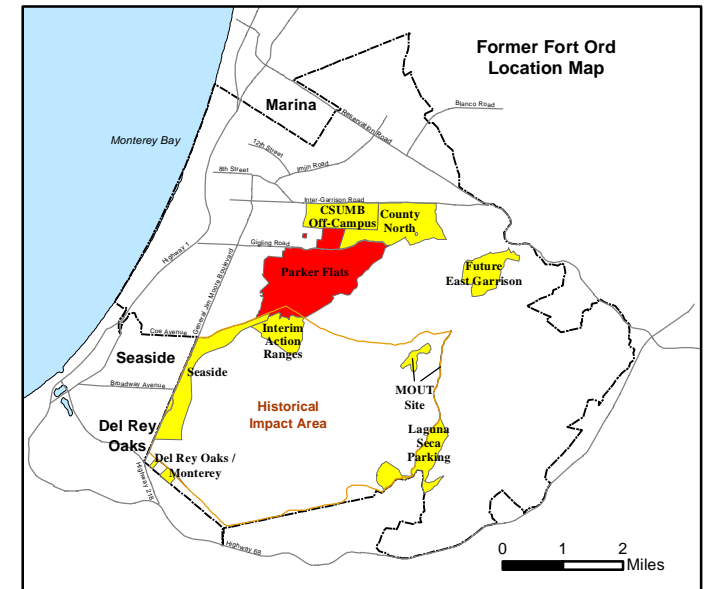
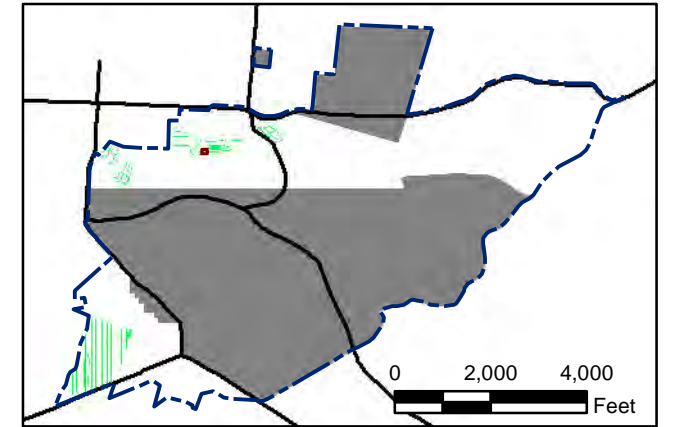
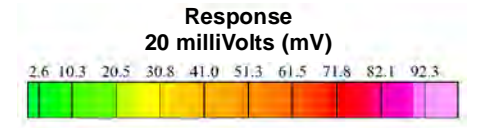
Map F2B - 178

T:\Projects\Parker Flats\PF_TIP\PF_TIP_Mapbooks\2012_06_18_PF_20mV_QC-2_DGM_Mpbk.mxd - 5/30/2013 @ 12:01:51 AM




Grid C2G8E7

- Legend**
- 2519 Target Location
 - Parker Flats Munitions Response Area
 - Major Road
 - Phase I Removal Action Area Completed by Army



State Plane California IV, NAD 1983 (U.S. Survey Foot)


0 15 30 Feet



Parker Flats MRA
20mV QC-2 DGM Surveys
Mapbook

FORA ESCA RP
Monterey County, California

T:\Projects\Parker Flats\PF_TIP\PF_TIP_Mapbooks\2012_06_18_PF_20mV_QC-2_DGM_Mpbk.mxd - 5/30/2013 @ 12:01:51 AM

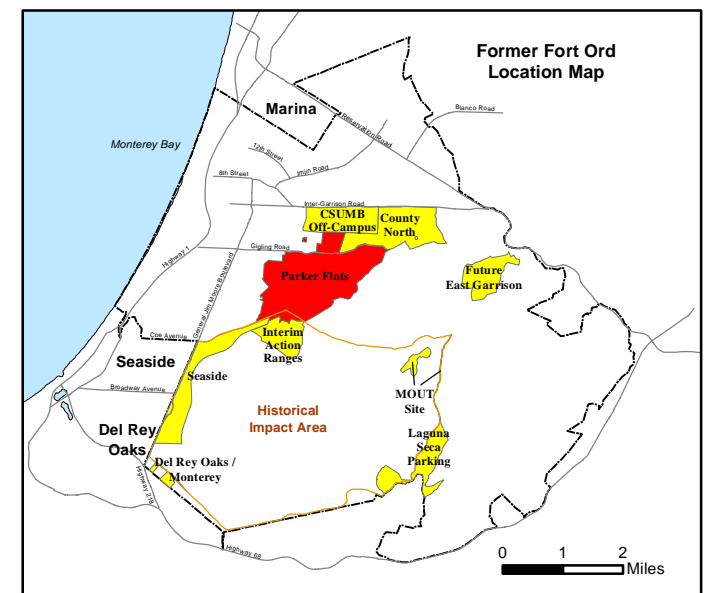
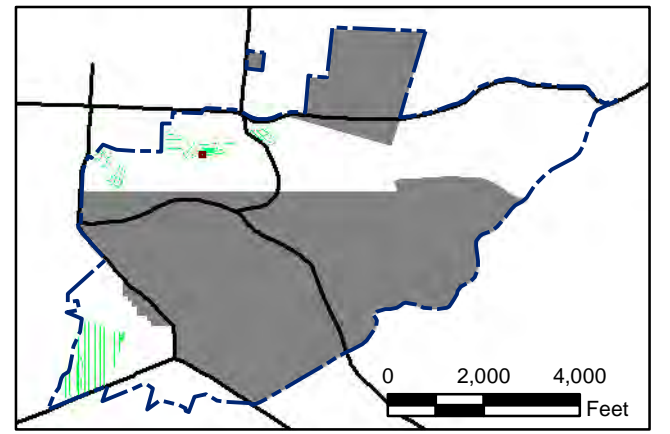


Legend **Grid C2G8E8**

- 2519 Target Location
- ▬ Parker Flats Munitions Response Area
- ▬ Major Road
- Phase I Removal Action Area Completed by Army


Response
20 milliVolts (mV)

2.6 10.3 20.5 30.8 41.0 51.3 61.5 71.8 82.1 92.3



State Plane California IV, NAD 1983 (U.S. Survey Foot)

0 15 30 Feet



Parker Flats MRA
20mV QC-2 DGM Surveys
Mapbook

FORA ESCA RP
Monterey County, California

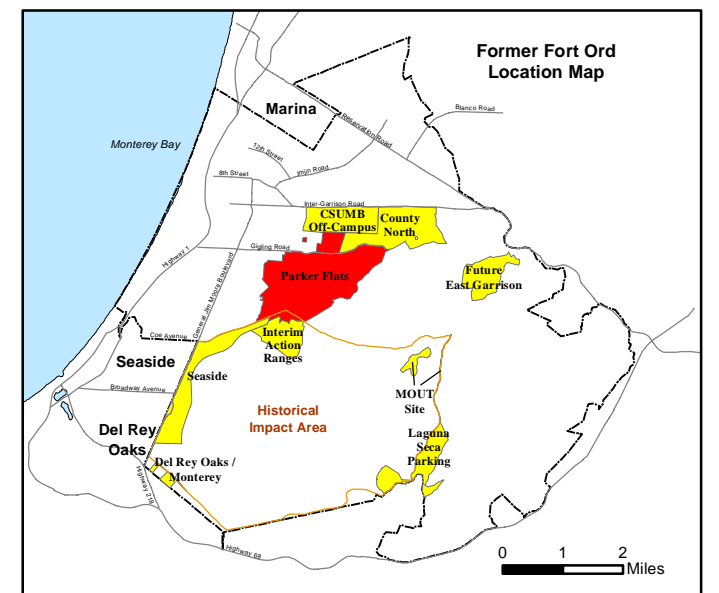
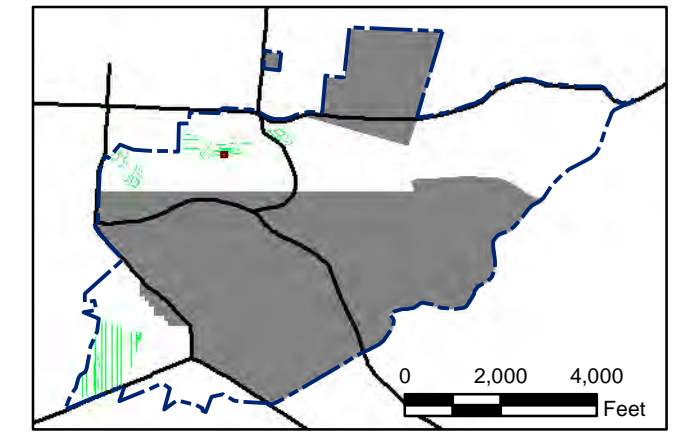
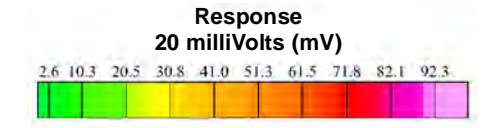
Map F2B - 180

T:\Projects\Parker Flats\PF_TIP\PF_TIP_Mapbooks\2012_06_18_PF_20mV_QC-2_DGM_Mpbk.mxd - 5/30/2013 @ 12:01:51 AM




Grid C2G8E9

- Legend**
- 2519 Target Location
 - ▬ Parker Flats Munitions Response Area
 - ▬ Major Road
 - Phase I Removal Action Area Completed by Army



State Plane California IV, NAD 1983 (U.S. Survey Foot)




Parker Flats MRA
20mV QC-2 DGM Surveys
Mapbook

FORA ESCA RP
Monterey County, California

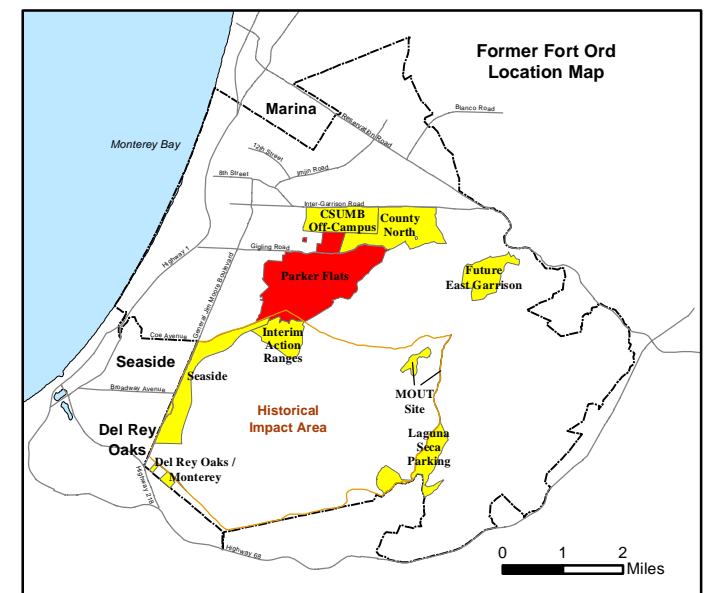
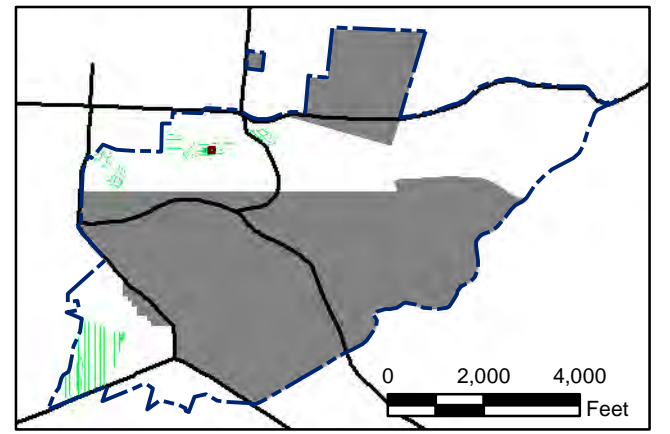
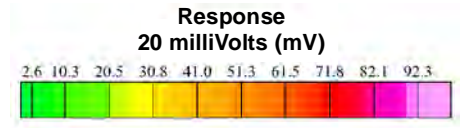
Map F2B - 181

T:\Projects\Parker Flats\PF_TIP\PF_TIP_Mapbooks\2012_06_18_PF_20mV_QC-2_DGM_Mpbk.mxd - 5/30/2013 @ 12:01:51 AM



Grid C2G8F0

- Legend**
- 2519 Target Location
 - ▬ Parker Flats Munitions Response Area
 - ▬ Major Road
 - Phase I Removal Action Area Completed by Army



State Plane California IV, NAD 1983 (U.S. Survey Foot)



Parker Flats MRA
20mV QC-2 DGM Surveys
Mapbook

FORA ESCA RP
Monterey County, California

Map F2B - 182

T:\Projects\Parker Flats\PF_TIP\PF_TIP_Mapbooks\2012_06_18_PF_20mV_QC-2_DGM_Mpbk.mxd - 5/30/2013 @ 12:01:51 AM

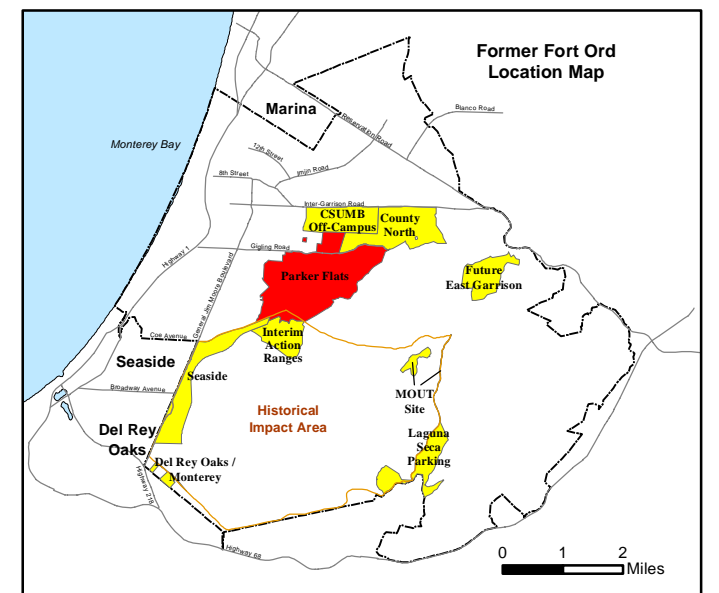
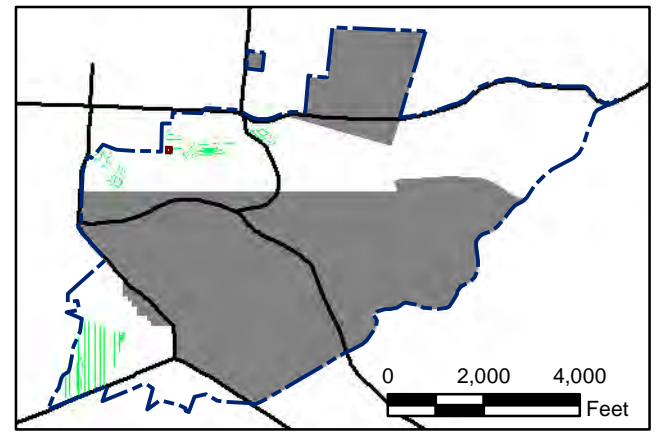


Legend

- 2519 Target Location
- Parker Flats Munitions Response Area
- Major Road
- Phase I Removal Action Area Completed by Army


Response
20 millivolts (mV)

2.6 10.3 20.5 30.8 41.0 51.3 61.5 71.8 82.1 92.3



State Plane California IV, NAD 1983 (U.S. Survey Foot)

0 15 30 Feet




Parker Flats MRA
20mV QC-2 DGM Surveys
Mapbook

FORA ESCA RP
Monterey County, California

Map F2B - 183

T:\Projects\Parker Flats\PF_TIP\PF_TIP_Mapbooks\2012_06_18_PF_20mV_QC-2_DGM_Mpbk.mxd - 5/30/2013 @ 12:01:51 AM



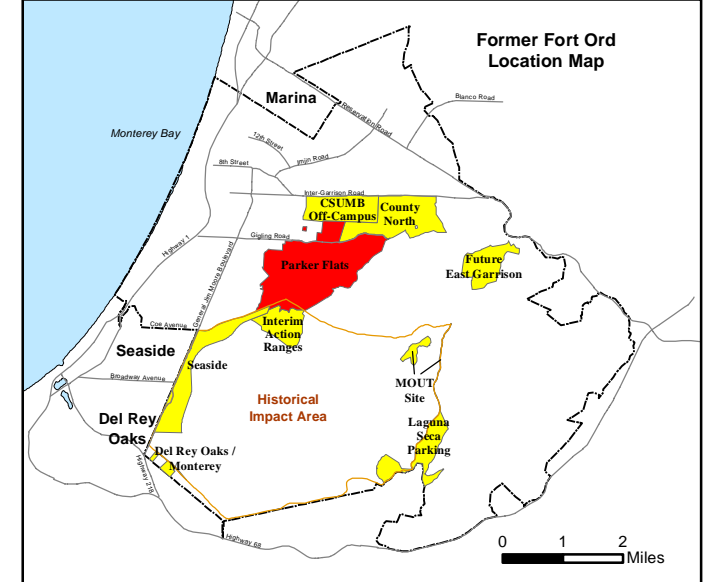
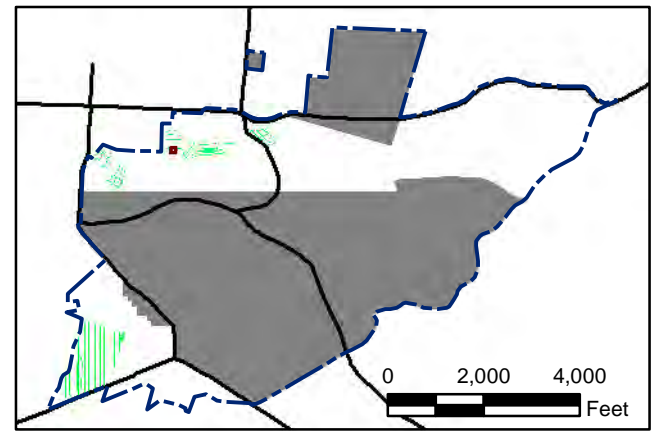
Legend

Grid C2G8F2

- 2519 Target Location
- ▬ Parker Flats Munitions Response Area
- ▬ Major Road
- Phase I Removal Action Area Completed by Army


Response
20 milliVolts (mV)

2.6 10.3 20.5 30.8 41.0 51.3 61.5 71.8 82.1 92.3



State Plane California IV, NAD 1983 (U.S. Survey Foot)

0 15 30 Feet



Parker Flats MRA
20mV QC-2 DGM Surveys
Mapbook

FORA ESCA RP
Monterey County, California

Map F2B - 184

T:\Projects\Parker Flats\PF_TIP\PF_TIP_Mapbooks\2012_06_18_PF_20mV_QC-2_DGM_Mpbk.mxd - 5/30/2013 @ 12:01:51 AM



Legend

2519 ● Target Location

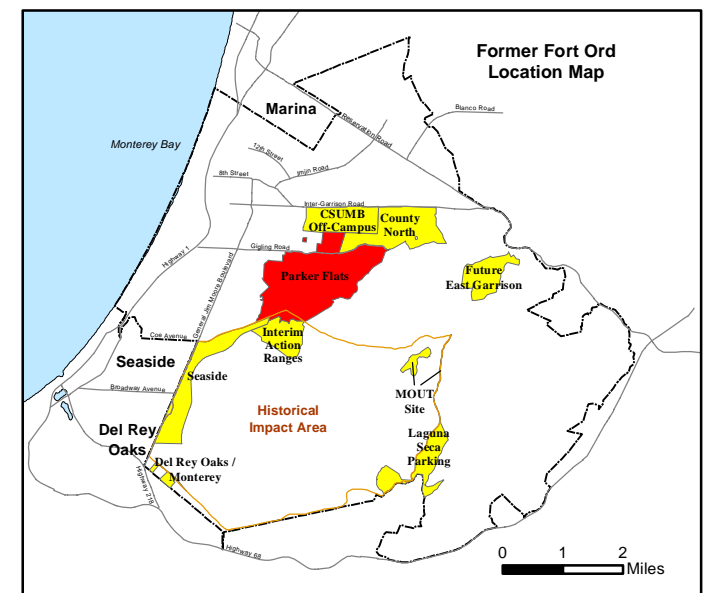
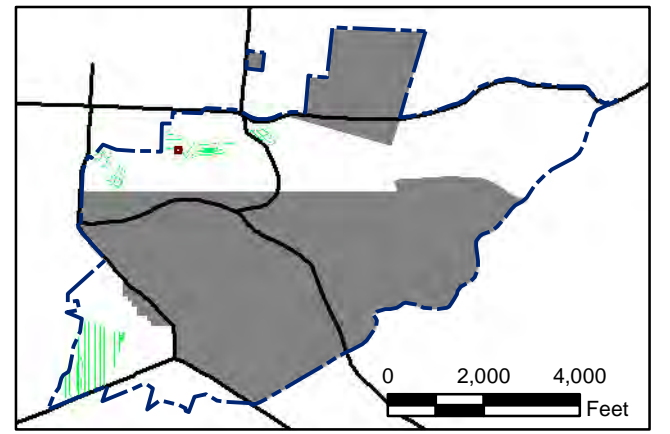
▬ Parker Flats Munitions Response Area

▬ Major Road

■ Phase I Removal Action Area Completed by Army


Response
20 millivolts (mV)

2.6 10.3 20.5 30.8 41.0 51.3 61.5 71.8 82.1 92.3



State Plane California IV, NAD 1983 (U.S. Survey Foot)

0 15 30 Feet

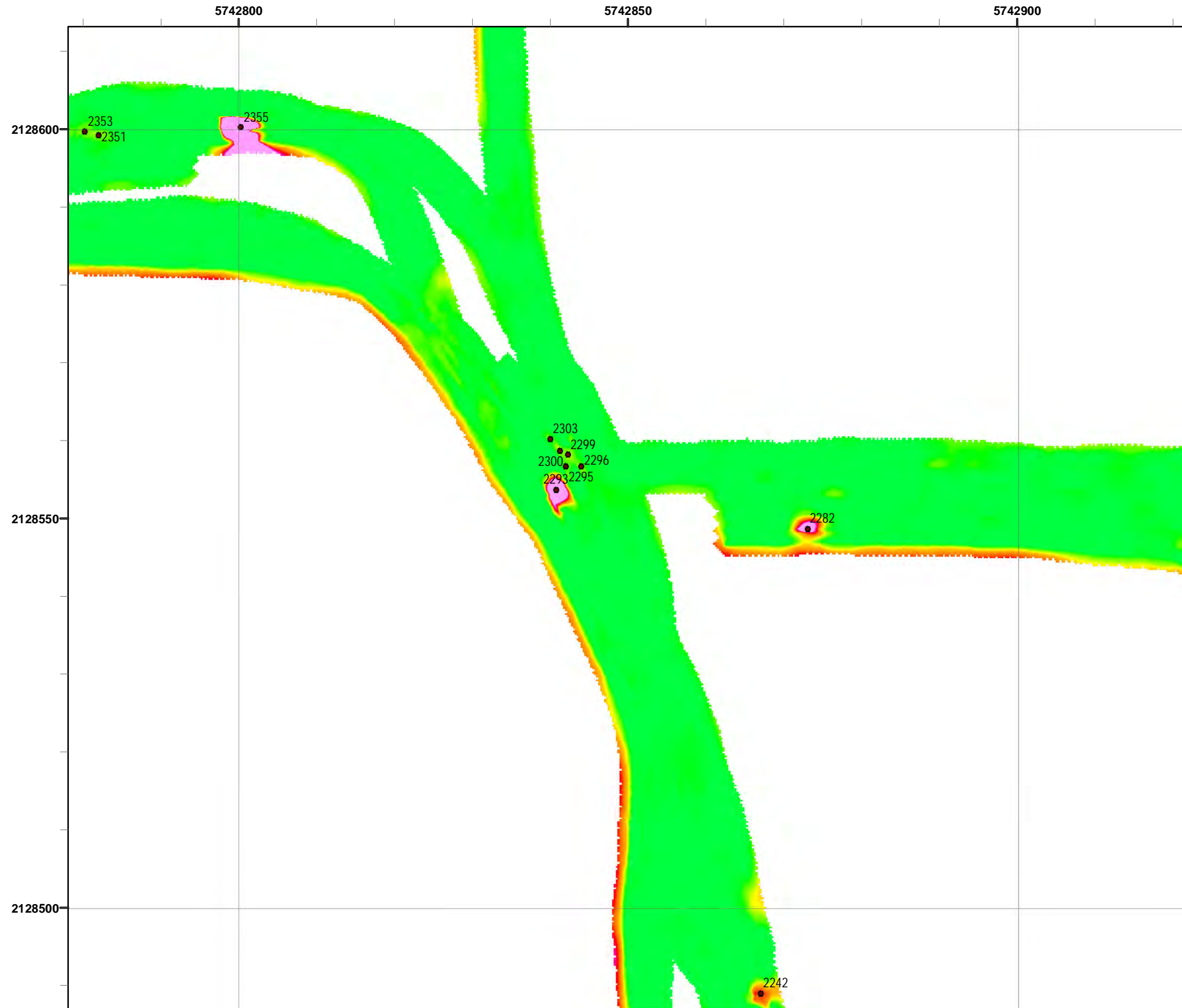


Parker Flats MRA
20mV QC-2 DGM Surveys
Mapbook

FORA ESCA RP
Monterey County, California

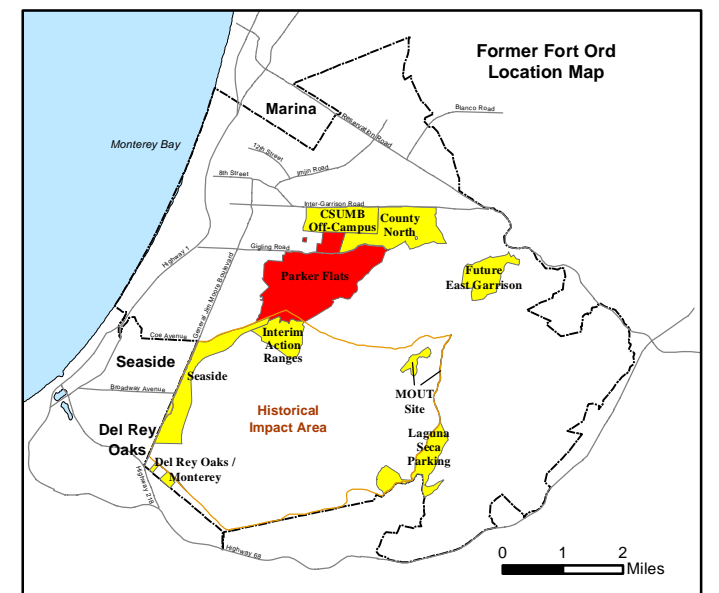
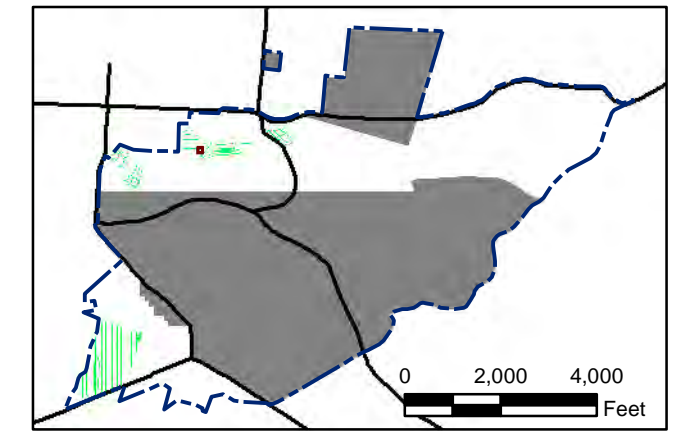
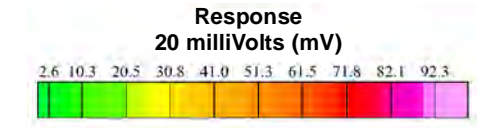
Map F2B - 185

T:\Projects\Parker Flats\PF_TIP\PF_TIP_Mapbooks\2012_06_18_PF_20mV_QC-2_DGM_Mpbk.mxd - 5/30/2013 @ 12:01:51 AM




Grid C2G8F4

- Legend**
- 2519 Target Location
 - ▬ Parker Flats Munitions Response Area
 - ▬ Major Road
 - Phase I Removal Action Area Completed by Army



State Plane California IV, NAD 1983 (U.S. Survey Foot)



Parker Flats MRA
20mV QC-2 DGM Surveys
Mapbook

FORA ESCA RP
Monterey County, California

Map F2B - 186

T:\Projects\Parker Flats\PF_TIP\PF_TIP_Mapbooks\2012_06_18_PF_20mV_QC-2_DGM_Mapbk.mxd - 5/30/2013 @ 12:01:51 AM

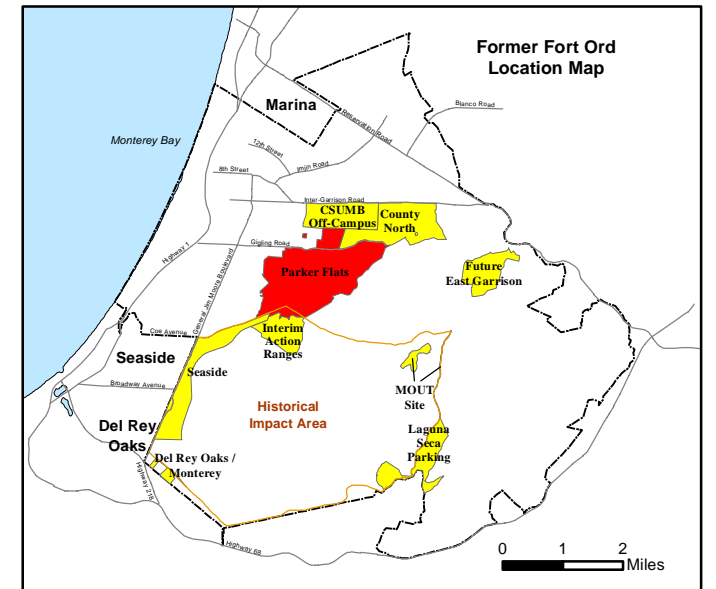
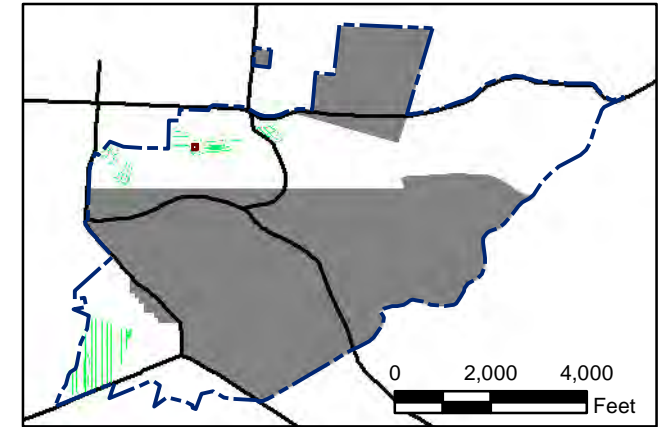


2519 Legend **Grid C2G8F5**

- Target Location
- ▬ Parker Flats Munitions Response Area
- ▬ Major Road
- Phase I Removal Action Area Completed by Army


Response
20 milliVolts (mV)

2.6 10.3 20.5 30.8 41.0 51.3 61.5 71.8 82.1 92.3



State Plane California IV, NAD 1983 (U.S. Survey Foot)

0 15 30 Feet



Parker Flats MRA
20mV QC-2 DGM Surveys
Mapbook

FORA ESCA RP
Monterey County, California

T:\Projects\Parker Flats\PF_TIP\PF_TIP_Mapbooks\2012_06_18_PF_20mV_QC-2_DGM_Mpbk.mxd - 5/30/2013 @ 12:01:51 AM



Legend

2519 ● Target Location

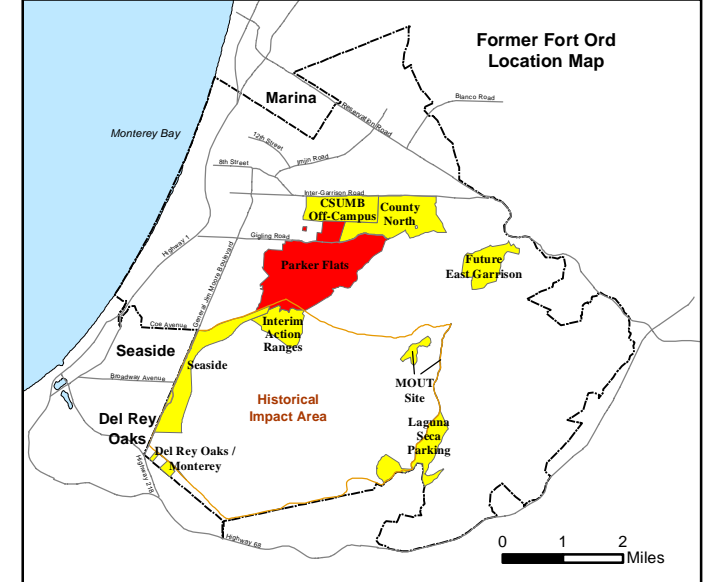
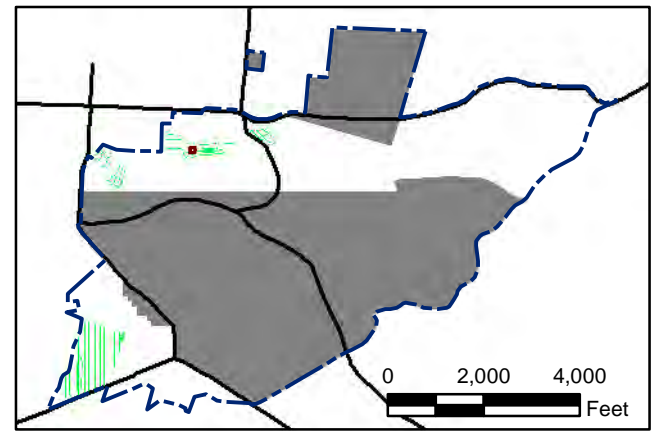
▬ Parker Flats Munitions Response Area

▬ Major Road

■ Phase I Removal Action Area Completed by Army


Response
20 milliVolts (mV)

2.6 10.3 20.5 30.8 41.0 51.3 61.5 71.8 82.1 92.3



State Plane California IV, NAD 1983 (U.S. Survey Foot)

0 15 30 Feet

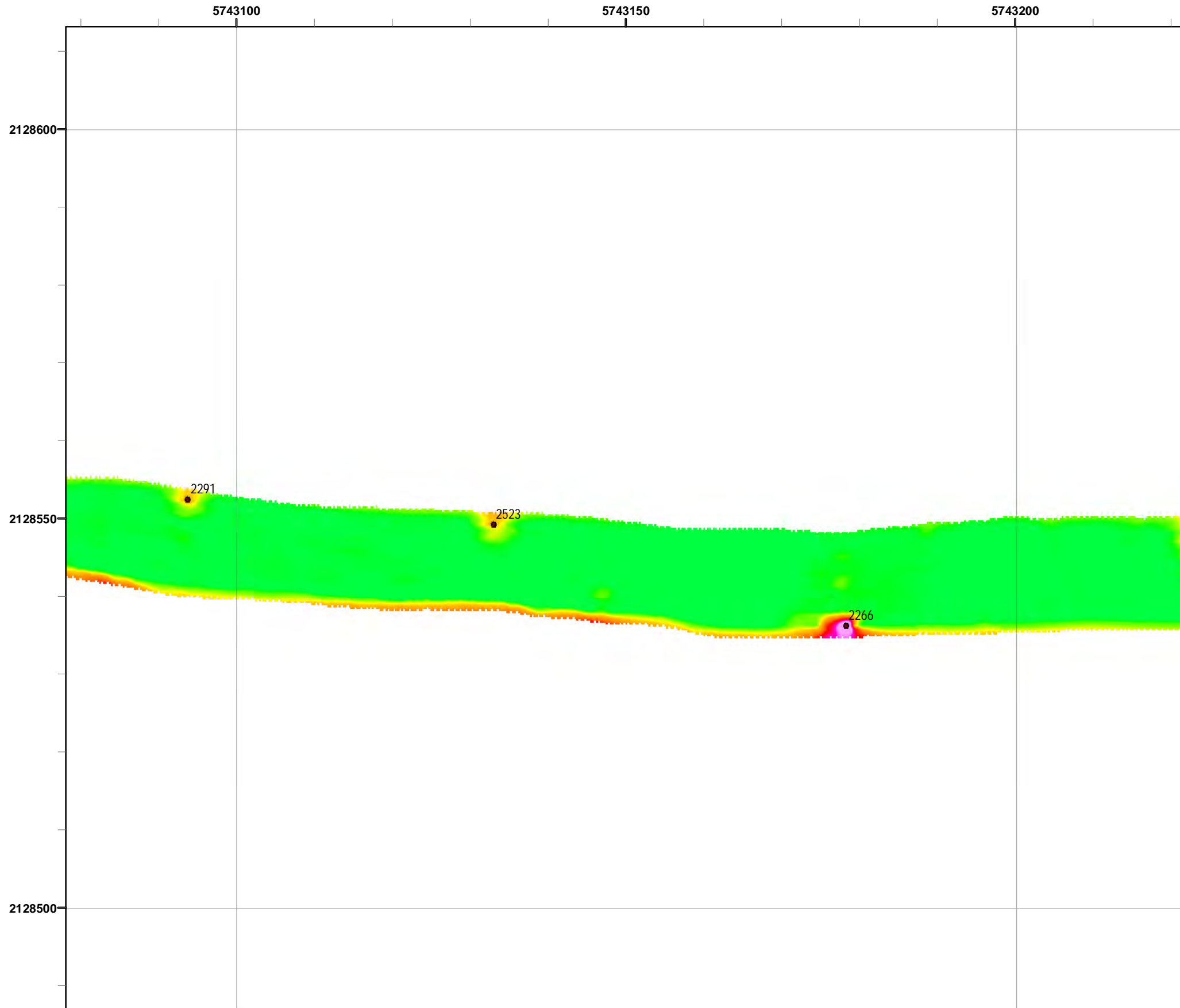


Parker Flats MRA
20mV QC-2 DGM Surveys
Mapbook

FORA ESCA RP
Monterey County, California

Map F2B - 188

T:\Projects\Parker Flats\PF_TIP\PF_TIP_Mapbooks\2012_06_18_PF_20mV_QC-2_DGM_Mpbk.mxd - 5/30/2013 @ 12:01:51 AM



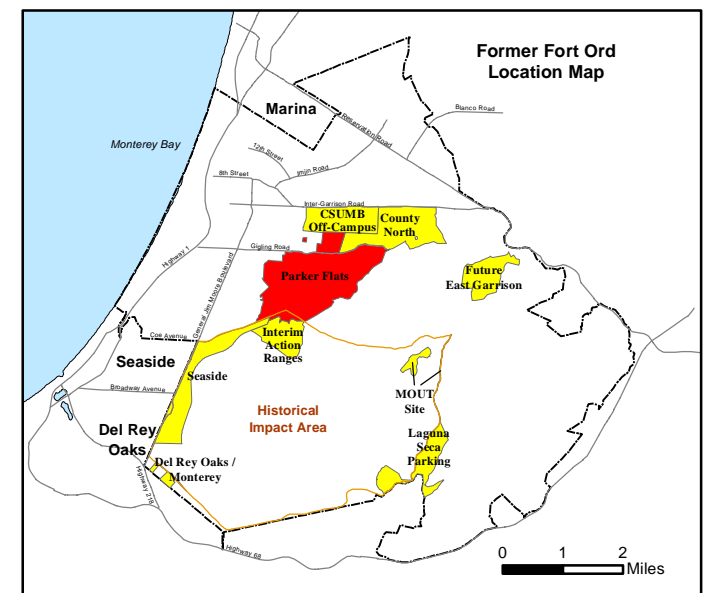
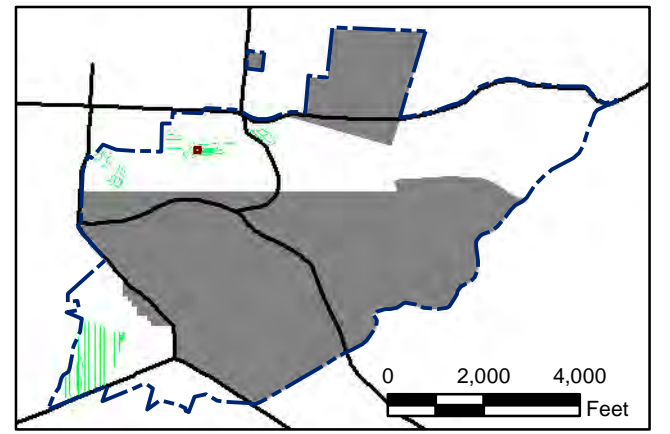
Grid C2G8F7

Legend

- 2519 Target Location
- ▬ Parker Flats Munitions Response Area
- ▬ Major Road
- Phase I Removal Action Area Completed by Army


Response
20 milliVolts (mV)

2.6 10.3 20.5 30.8 41.0 51.3 61.5 71.8 82.1 92.3



State Plane California IV, NAD 1983 (U.S. Survey Foot)

0 15 30 Feet

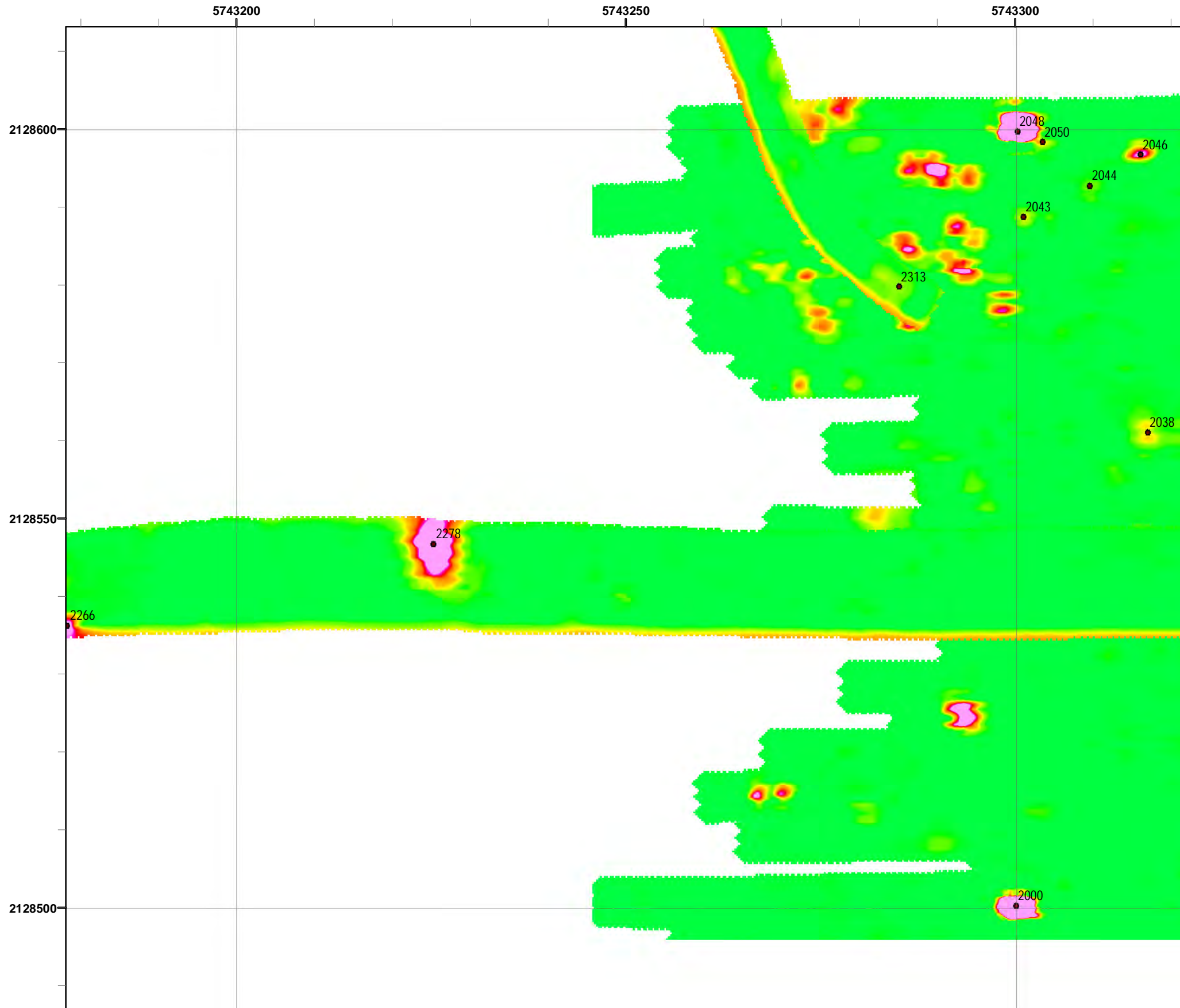


Parker Flats MRA
20mV QC-2 DGM Surveys
Mapbook

FORA ESCA RP
Monterey County, California

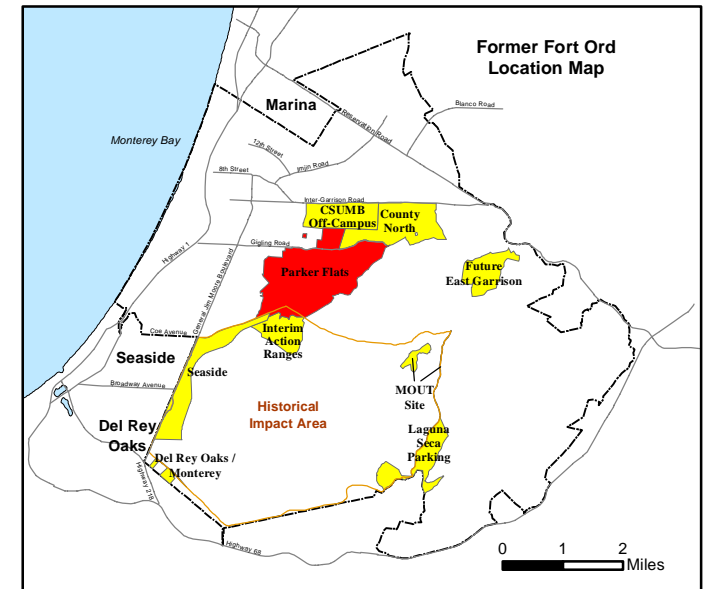
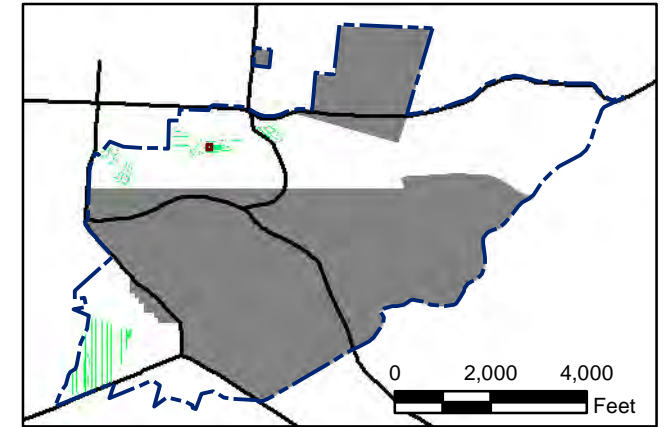
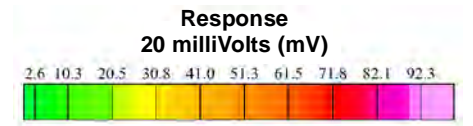
Map F2B - 189

T:\Projects\Parker Flats\PF_TIP\PF_TIP_Mapbooks\2012_06_18_PF_20mV_QC-2_DGM_Mpbk.mxd - 5/30/2013 @ 12:01:51 AM




Grid C2G8F8

- Legend**
- 2519 Target Location
 - Parker Flats Munitions Response Area
 - Major Road
 - Phase I Removal Action Area Completed by Army




State Plane California IV, NAD 1983 (U.S. Survey Foot)



**Parker Flats MRA
20mV QC-2 DGM Surveys
Mapbook**

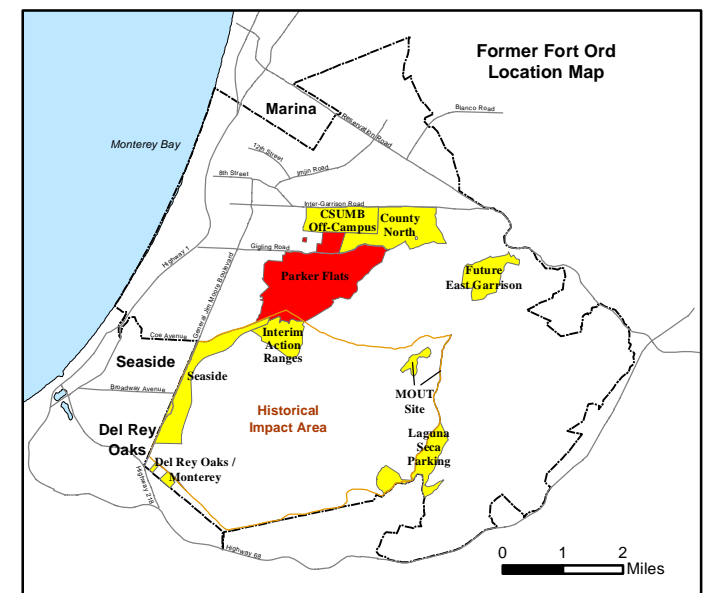
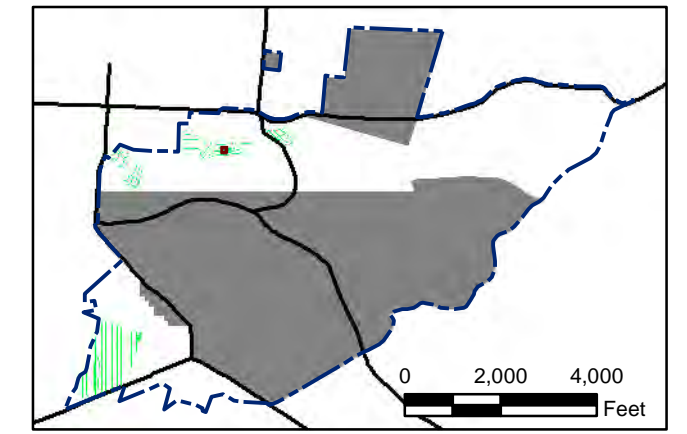
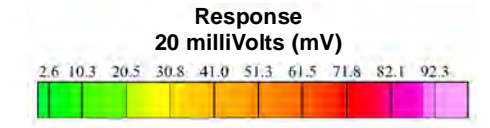
FORA ESCA RP
Monterey County, California

T:\Projects\Parker Flats\PF_TIP\PF_TIP_Mapbooks\2012_06_18_PF_20mV_QC-2_DGM_Mpbk.mxd - 5/30/2013 @ 12:01:51 AM




Grid C2G8F9

- Legend**
- 2519 Target Location
 - ▬ Parker Flats Munitions Response Area
 - ▬ Major Road
 - Phase I Removal Action Area Completed by Army



State Plane California IV, NAD 1983 (U.S. Survey Foot)

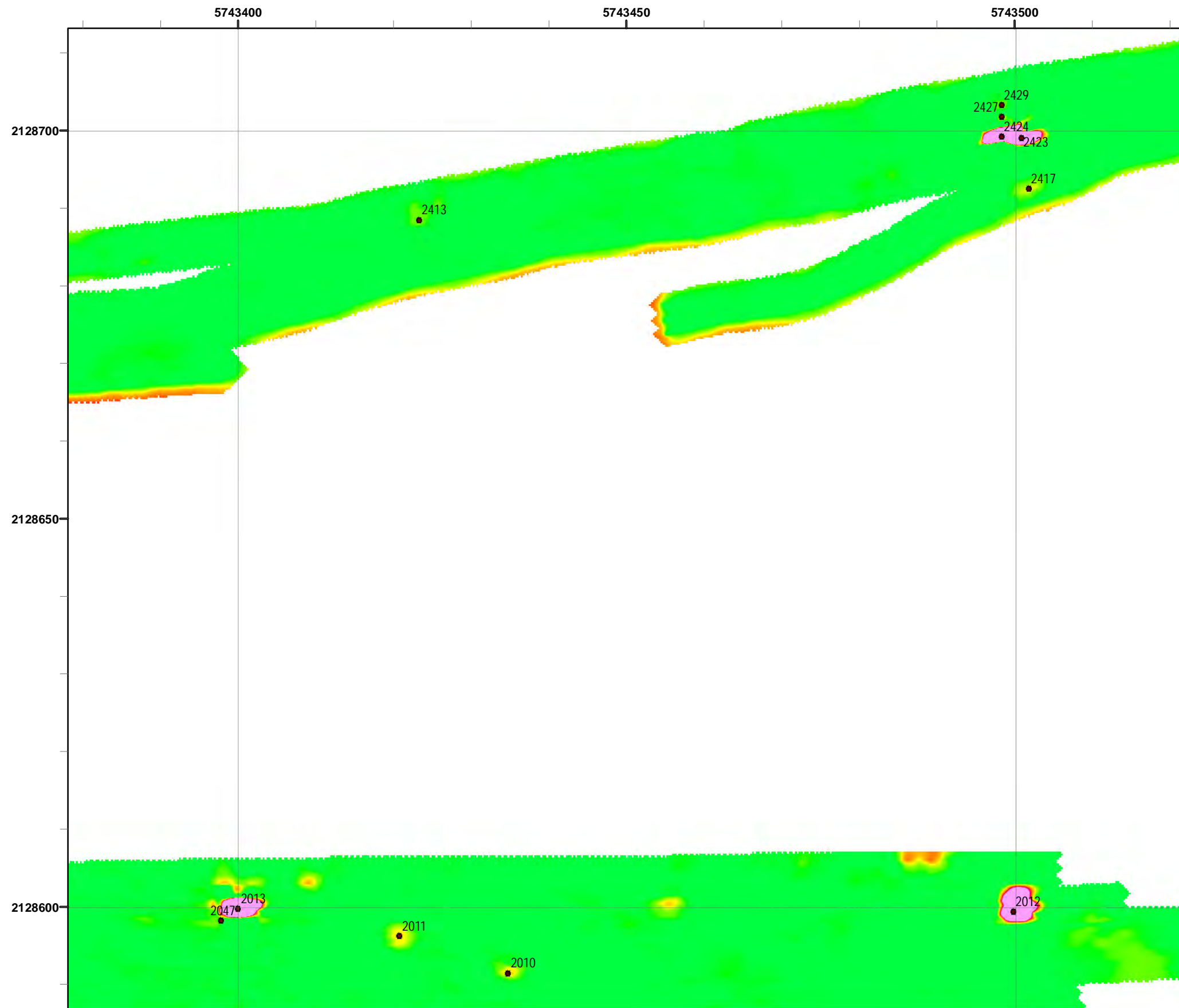


Parker Flats MRA
20mV QC-2 DGM Surveys
Mapbook

FORA ESCA RP
Monterey County, California

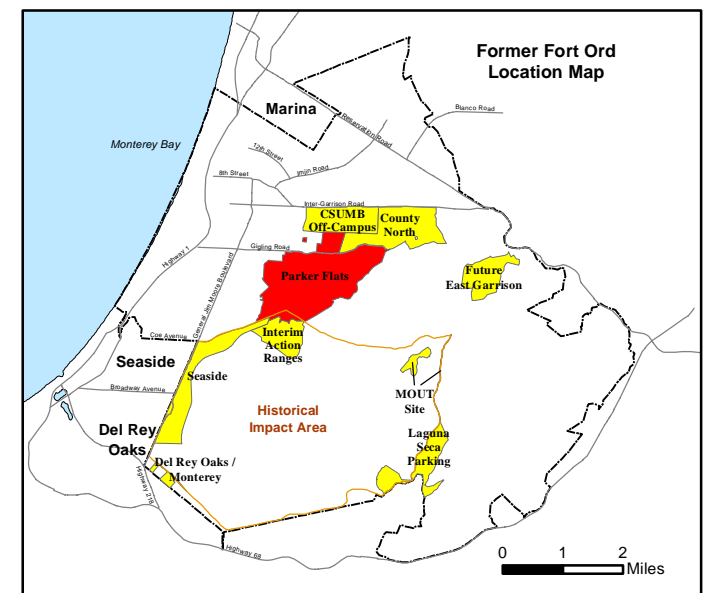
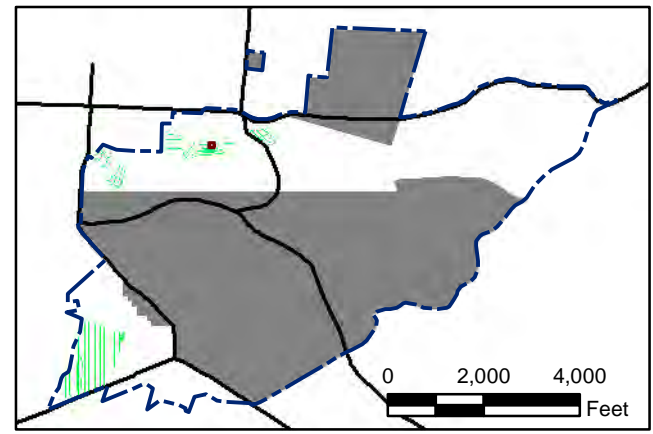
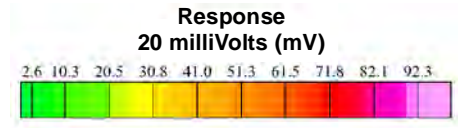
Map F2B - 191

T:\Projects\Parker Flats\PF_TIP\PF_TIP_Mapbooks\2012_06_18_PF_20mV_QC-2_DGM_Mpbk.mxd - 5/30/2013 @ 12:01:51 AM




Grid C2G8G0

- Legend**
- 2519 Target Location
 - ▬ Parker Flats Munitions Response Area
 - ▬ Major Road
 - Phase I Removal Action Area Completed by Army



State Plane California IV, NAD 1983 (U.S. Survey Foot)

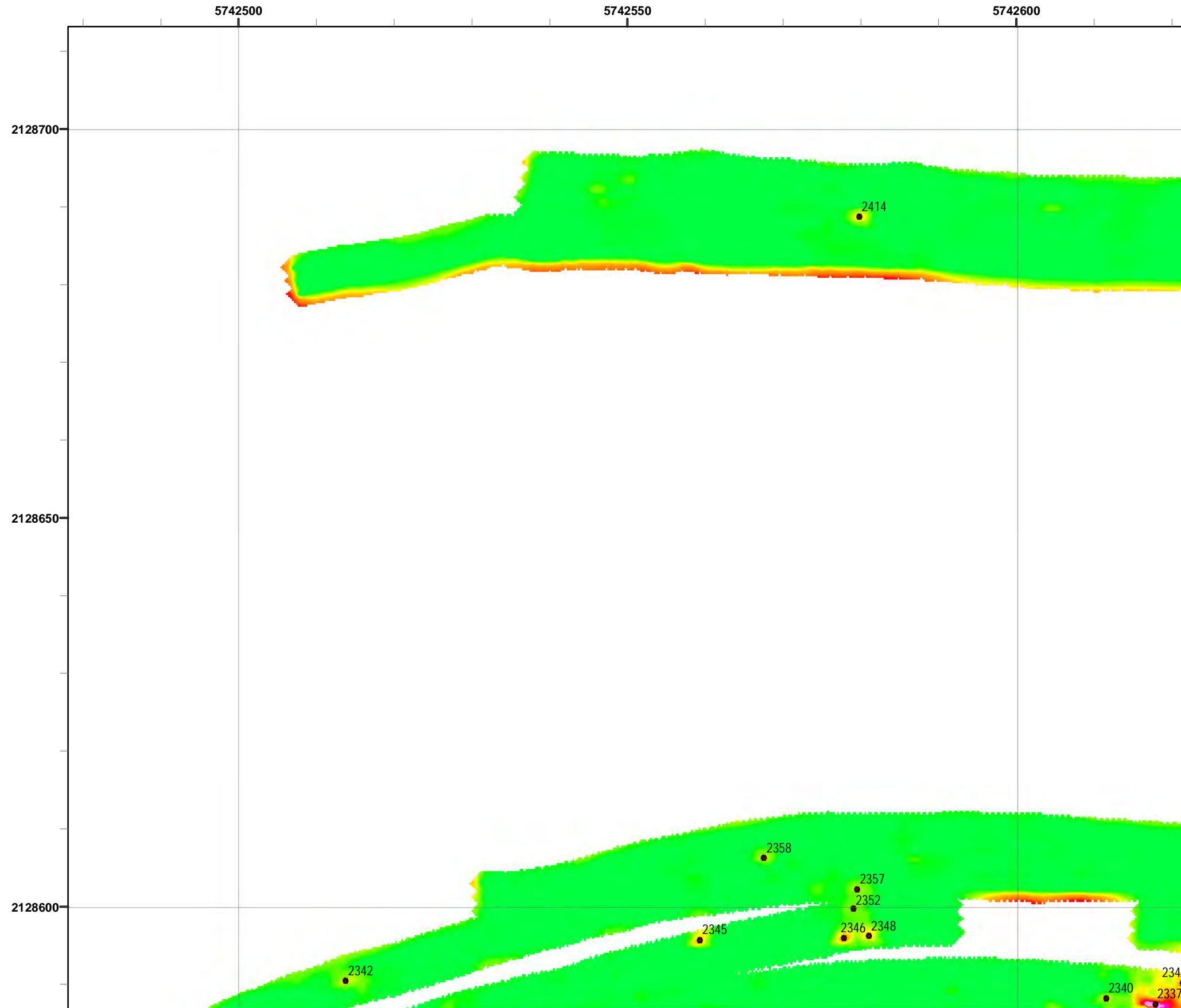


Parker Flats MRA
20mV QC-2 DGM Surveys
Mapbook

FORA ESCA RP
Monterey County, California

Map F2B - 192

T:\Projects\Parker Flats\PF_TIP\PF_TIP_Mapbooks\2012_06_18_PF_20mV_QC-2_DGM_Mpbk.mxd - 5/30/2013 @ 12:01:51 AM

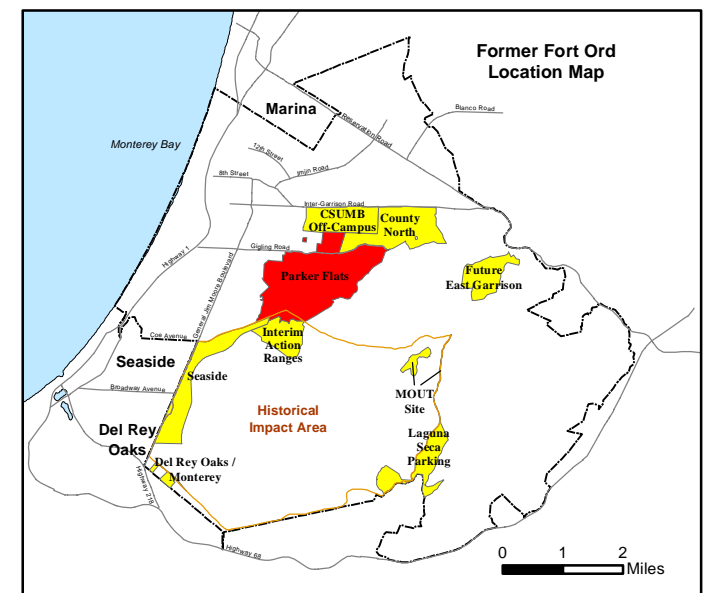
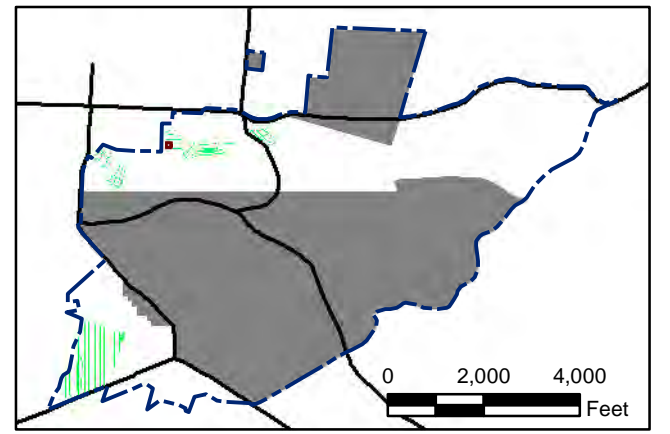


Legend

- 2519 Target Location
- ▬ Parker Flats Munitions Response Area
- ▬ Major Road
- Phase I Removal Action Area Completed by Army

Response
20 milliVolts (mV)

2.6	10.3	20.5	30.8	41.0	51.3	61.5	71.8	82.1	92.3
-----	------	------	------	------	------	------	------	------	------



State Plane California IV, NAD 1983 (U.S. Survey Foot)

0 15 30 Feet




Parker Flats MRA
20mV QC-2 DGM Surveys
Mapbook

FORA ESCA RP
Monterey County, California

Map F2B - 193

T:\Projects\Parker Flats\PF_TIP\PF_TIP_Mapbooks\2012_06_18_PF_20mV_QC-2_DGM_Mpbk.mxd - 5/30/2013 @ 12:01:51 AM



Legend

- Target Location
- Parker Flats Munitions Response Area
- Major Road
- Phase I Removal Action Area Completed by Army

Grid C2G8G2

Response
20 milliVolts (mV)

2.6	10.3	20.5	30.8	41.0	51.3	61.5	71.8	82.1	92.3
-----	------	------	------	------	------	------	------	------	------


State Plane California IV, NAD 1983 (U.S. Survey Foot)

Parker Flats MRA
20mV QC-2 DGM Surveys
Mapbook

FORA ESCA RP
Monterey County, California

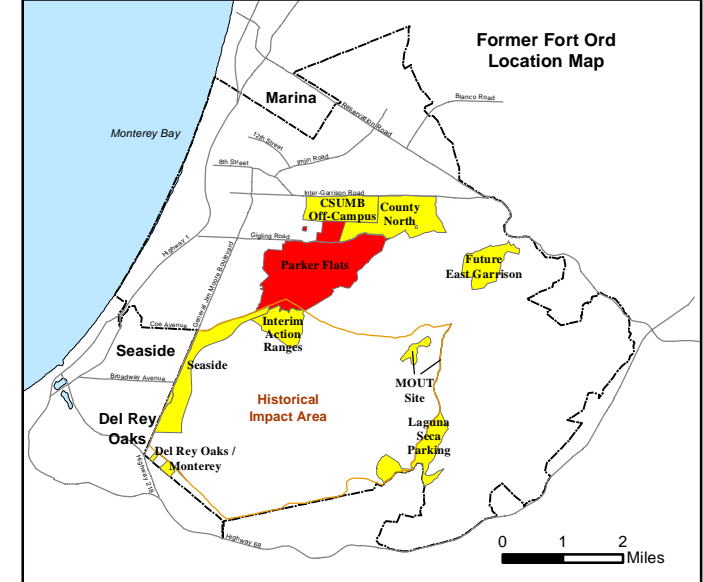
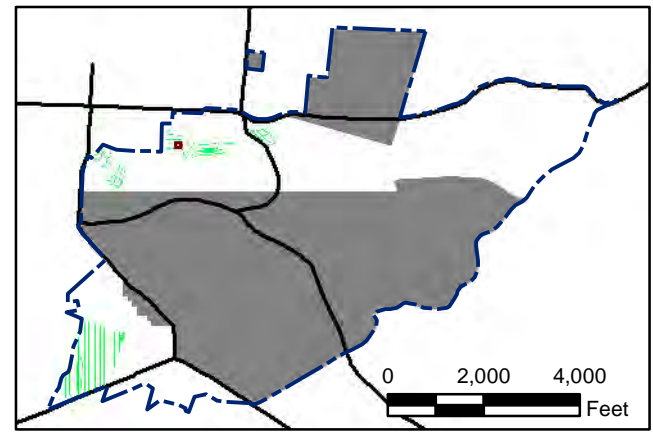
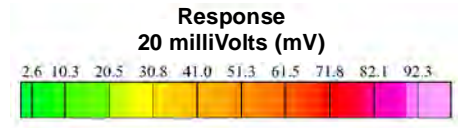
Map F2B - 194

T:\Projects\Parker Flats\PF_TIP\PF_TIP_20mV_QC-2_DGM_Mpbk.mxd - 5/30/2013 @ 12:01:51 AM




Grid C2G8G3

- Legend**
- 2519 Target Location
 - ▬ Parker Flats Munitions Response Area
 - ▬ Major Road
 - Phase I Removal Action Area Completed by Army



State Plane California IV, NAD 1983 (U.S. Survey Foot)



Parker Flats MRA
20mV QC-2 DGM Surveys
Mapbook

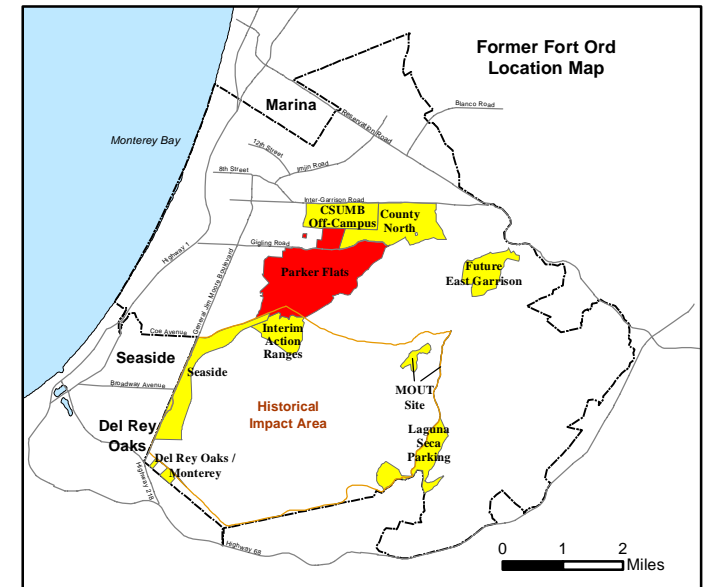
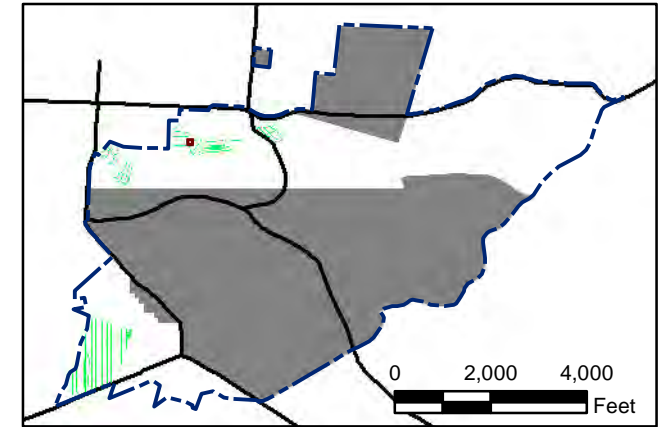
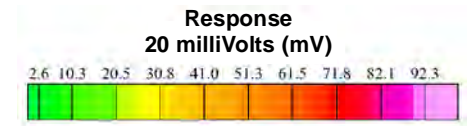
FORA ESCA RP
Monterey County, California

T:\Projects\Parker Flats\PF_TIP\PF_TIP_Mapbooks\2012_06_18_PF_20mV_QC-2_DGM_Mpbk.mxd - 5/30/2013 @ 12:01:51 AM




Grid C2G8G4

- Legend**
- 2519 Target Location
 - ▬ Parker Flats Munitions Response Area
 - ▬ Major Road
 - Phase I Removal Action Area Completed by Army



State Plane California IV, NAD 1983 (U.S. Survey Foot)

0 15 30
Feet



**Parker Flats MRA
20mV QC-2 DGM Surveys
Mapbook**

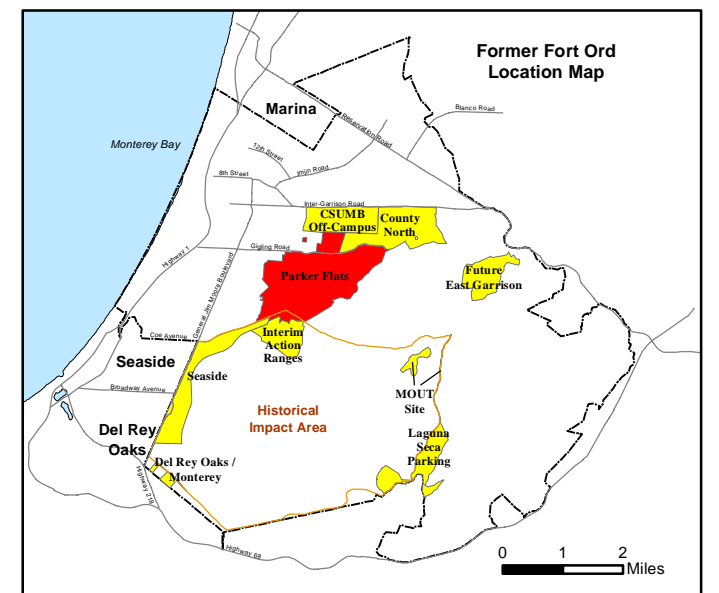
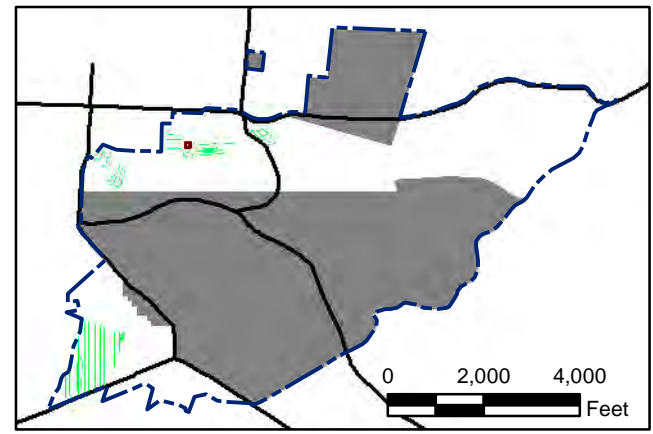
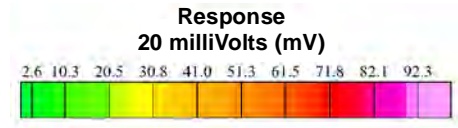
FORA ESCA RP
Monterey County, California

T:\Projects\Parker Flats\PF_TIP\PF_TIP_Mapbooks\2012_06_18_PF_20mV_QC-2_DGM_Mpbk.mxd - 5/30/2013 @ 12:01:51 AM




Grid C2G8G5

- Legend**
- 2519 Target Location
 - ▬ Parker Flats Munitions Response Area
 - ▬ Major Road
 - Phase I Removal Action Area Completed by Army



State Plane California IV, NAD 1983 (U.S. Survey Foot)



Parker Flats MRA
20mV QC-2 DGM Surveys
Mapbook

FORA ESCA RP
Monterey County, California

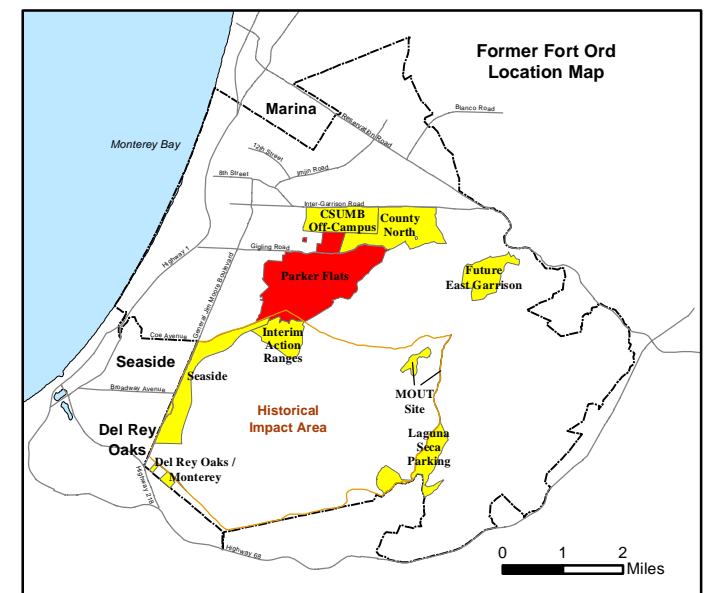
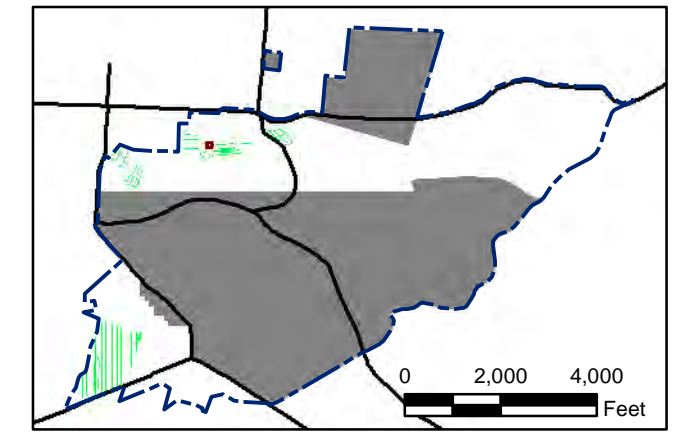
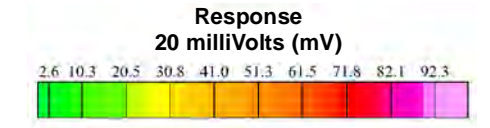
Map F2B - 197

T:\Projects\Parker Flats\PF_TIP\PF_TIP_Mapbooks\2012_06_18_PF_20mV_QC-2_DGM_Mpbk.mxd - 5/30/2013 @ 12:01:51 AM




Grid C2G8G6

- Legend**
- 2519 Target Location
 - ▬ Parker Flats Munitions Response Area
 - ▬ Major Road
 - Phase I Removal Action Area Completed by Army



State Plane California IV, NAD 1983 (U.S. Survey Foot)




Parker Flats MRA
20mV QC-2 DGM Surveys
Mapbook

FORA ESCA RP
Monterey County, California

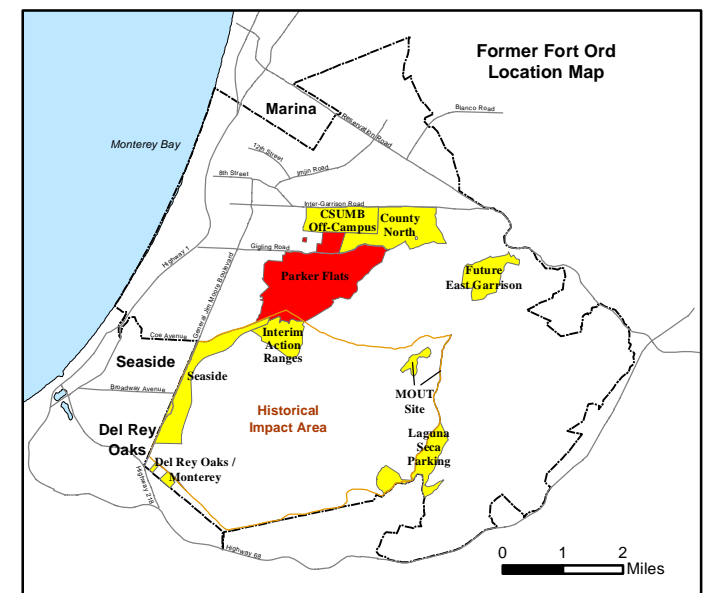
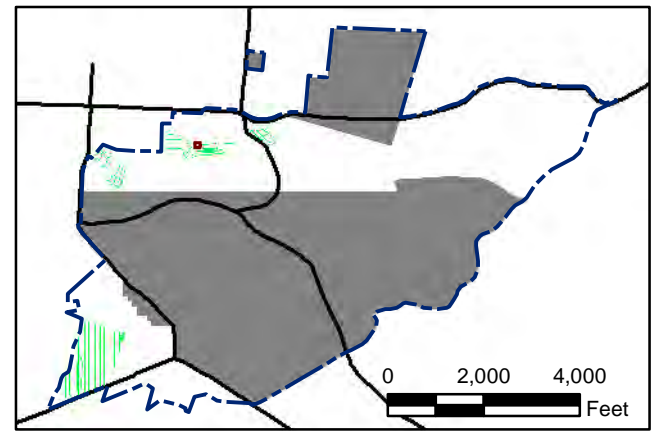
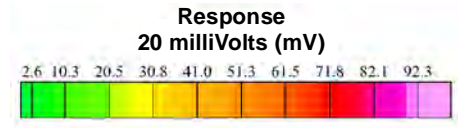
Map F2B - 198

T:\Projects\Parker Flats\PF_TIP\PF_TIP_Mapbooks\2012_06_18_PF_20mV_QC-2_DGM_Mpbk.mxd - 5/30/2013 @ 12:01:51 AM




Grid C2G8G7

- Legend**
- 2519 Target Location
 - ▬ Parker Flats Munitions Response Area
 - ▬ Major Road
 - Phase I Removal Action Area Completed by Army



State Plane California IV, NAD 1983 (U.S. Survey Foot)

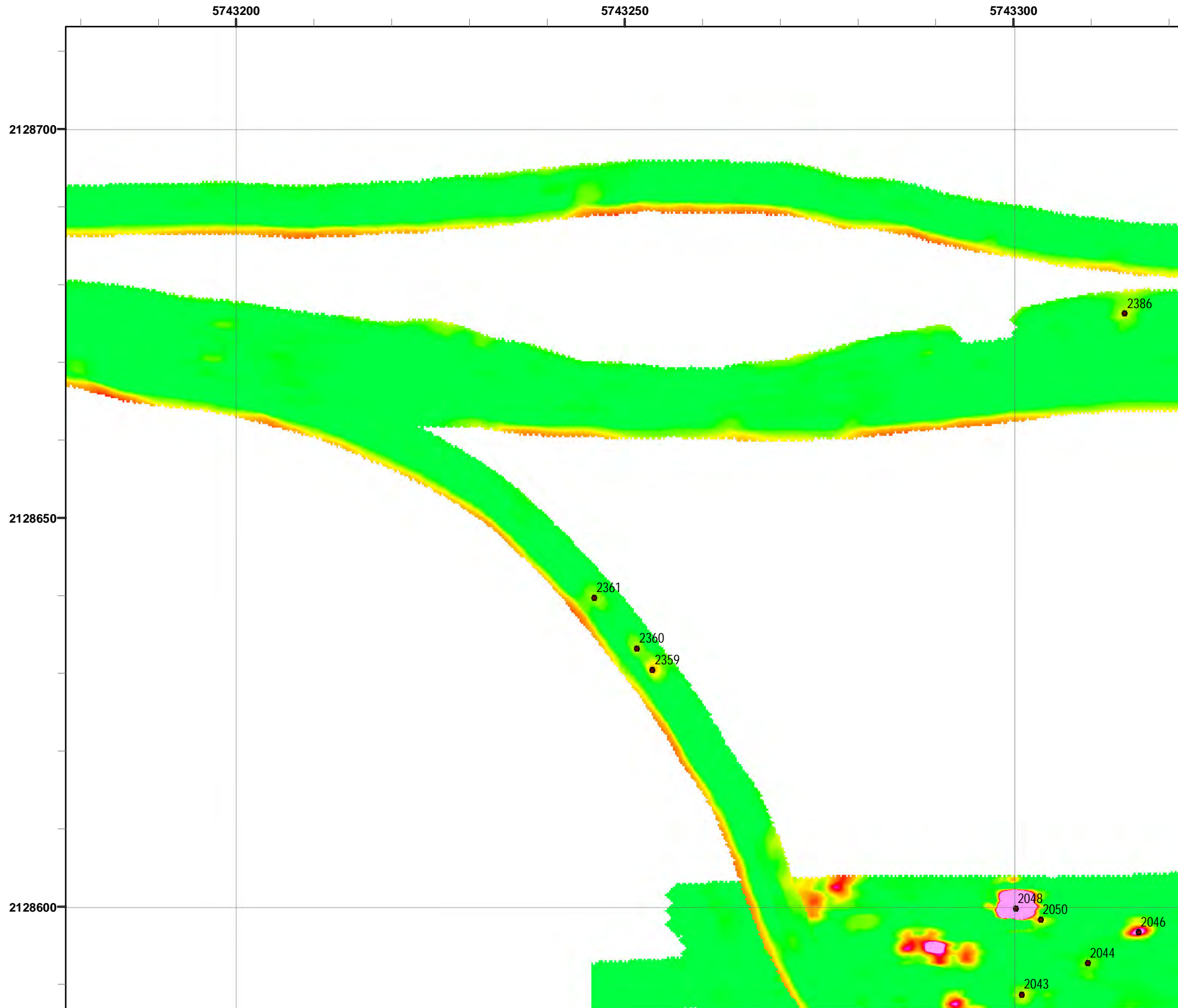


Parker Flats MRA
20mV QC-2 DGM Surveys
Mapbook

FORA ESCA RP
Monterey County, California

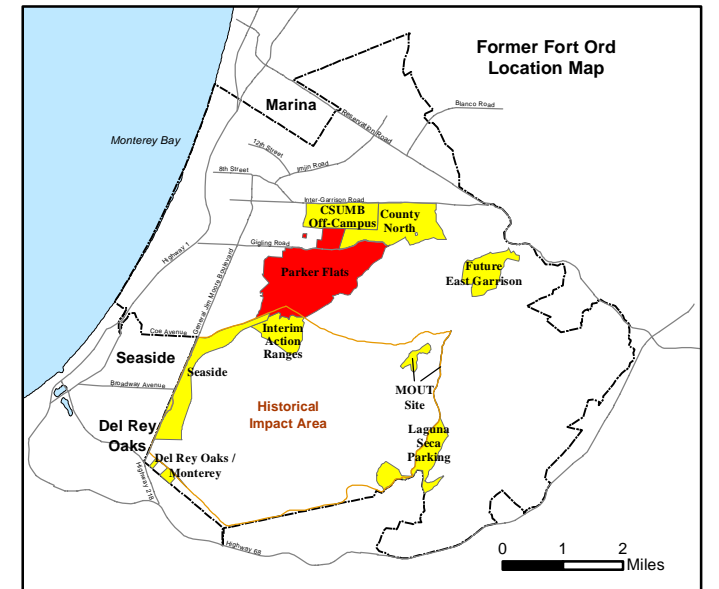
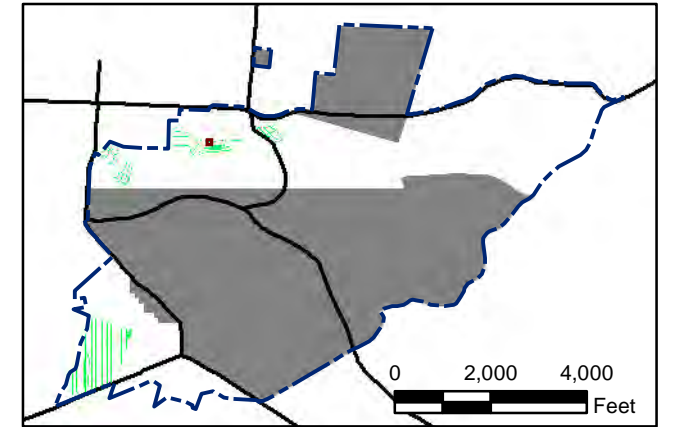
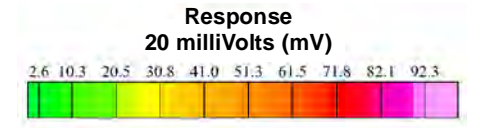
Map F2B - 199

T:\Projects\Parker Flats\PF_TIP\PF_TIP_Mapbooks\2012_06_18_PF_20mV_QC-2_DGM_Mpbk.mxd - 5/30/2013 @ 12:01:51 AM



Grid C2G8G8

- Legend**
- 2519 Target Location
 - ▬ Parker Flats Munitions Response Area
 - ▬ Major Road
 - Phase I Removal Action Area Completed by Army



State Plane California IV, NAD 1983 (U.S. Survey Foot)




Parker Flats MRA
20mV QC-2 DGM Surveys
Mapbook

FORA ESCA RP
Monterey County, California

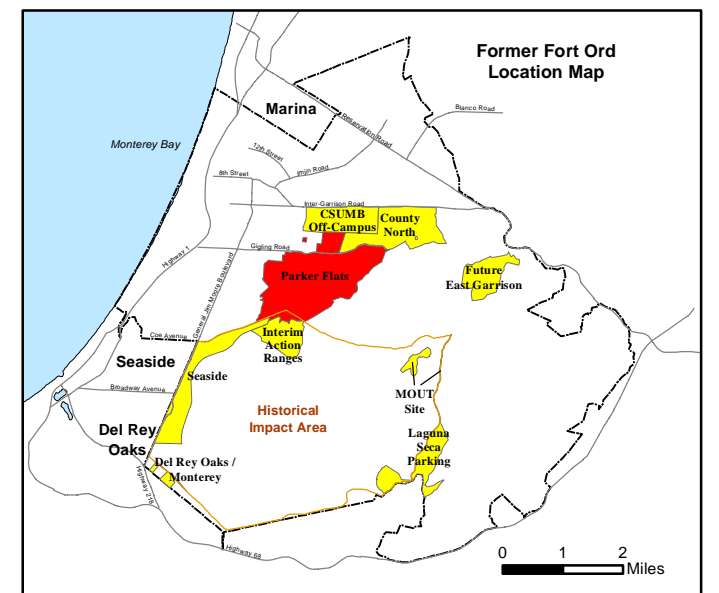
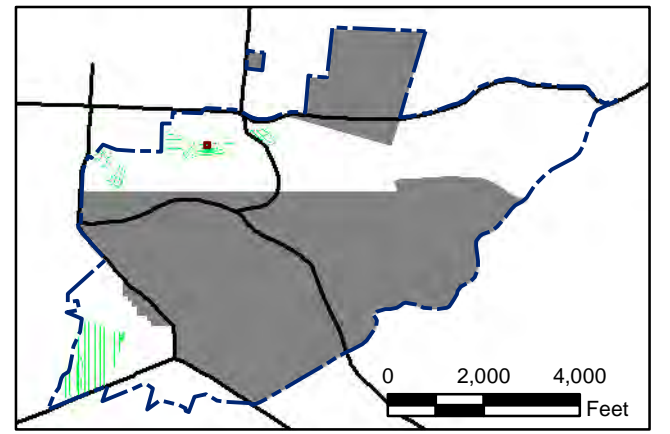
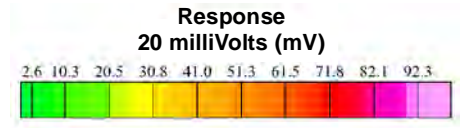
Map F2B - 200

T:\Projects\Parker Flats\PF_TIP\PF_TIP_Mapbooks\2012_06_18_PF_20mV_QC-2_DGM_Mpbk.mxd - 5/30/2013 @ 12:01:51 AM




Grid C2G8G9

- Legend**
- 2519 Target Location
 - ▬ Parker Flats Munitions Response Area
 - ▬ Major Road
 - Phase I Removal Action Area Completed by Army



State Plane California IV, NAD 1983 (U.S. Survey Foot)




Parker Flats MRA
20mV QC-2 DGM Surveys
Mapbook

FORA ESCA RP
Monterey County, California

Map F2B - 201

T:\Projects\Parker Flats\PF_TIP\PF_TIP_Mapbooks\2012_06_18_PF_20mV_QC-2_DGM_Mpbk.mxd - 5/30/2013 @ 12:01:51 AM



Legend

- Target Location
- Parker Flats Munitions Response Area
- Major Road
- Phase I Removal Action Area Completed by Army

Grid C2G8H0

Response
20 milliVolts (mV)

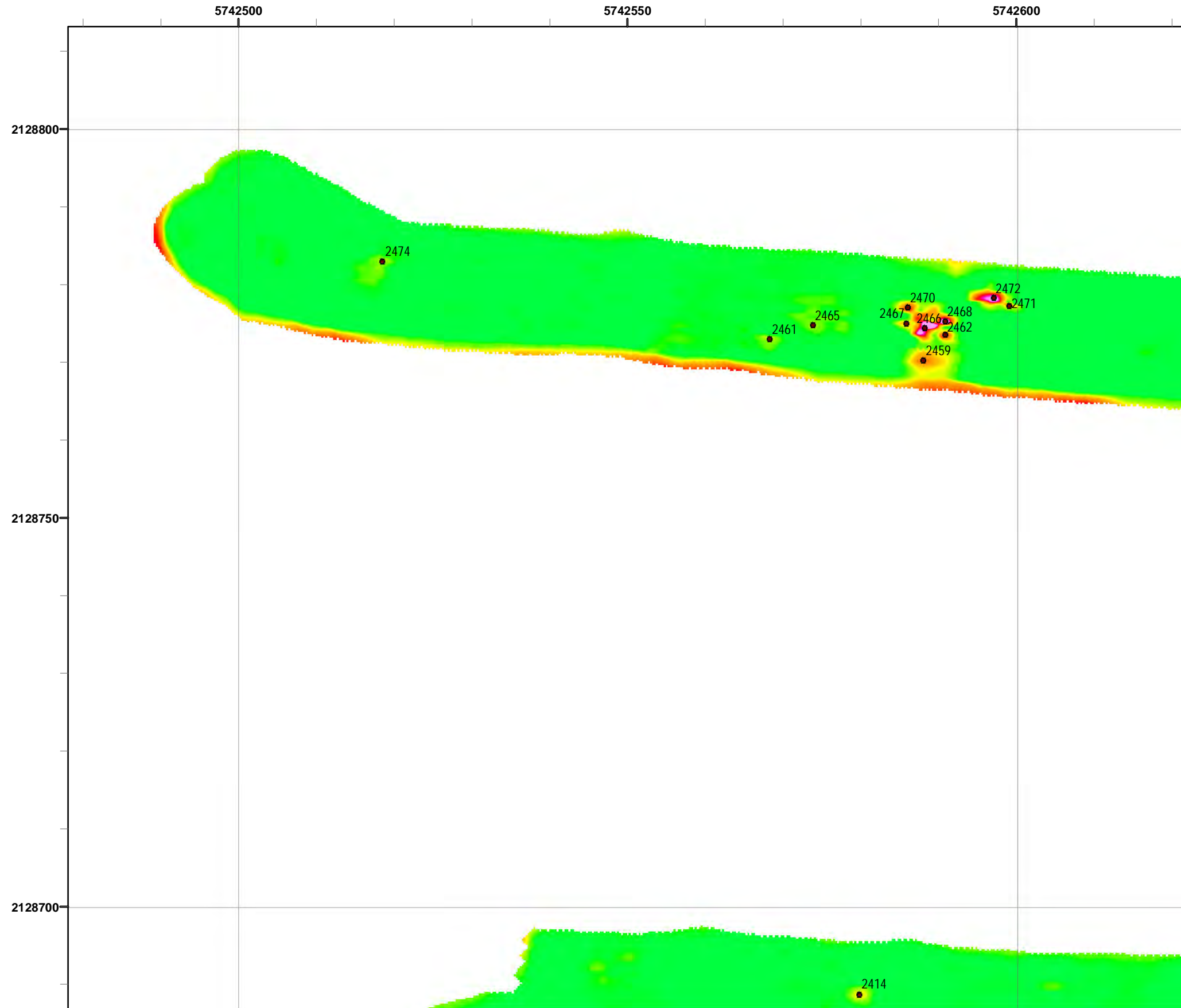
State Plane California IV, NAD 1983 (U.S. Survey Foot)

Parker Flats MRA
20mV QC-2 DGM Surveys
Mapbook

FORA ESCA RP
Monterey County, California

Map F2B - 202

T:\Projects\Parker Flats\PF_TIP\PF_TIP_Mapbooks\2012_06_18_PF_20mV_QC-2_DGM_Mpbk.mxd - 5/30/2013 @ 12:01:51 AM

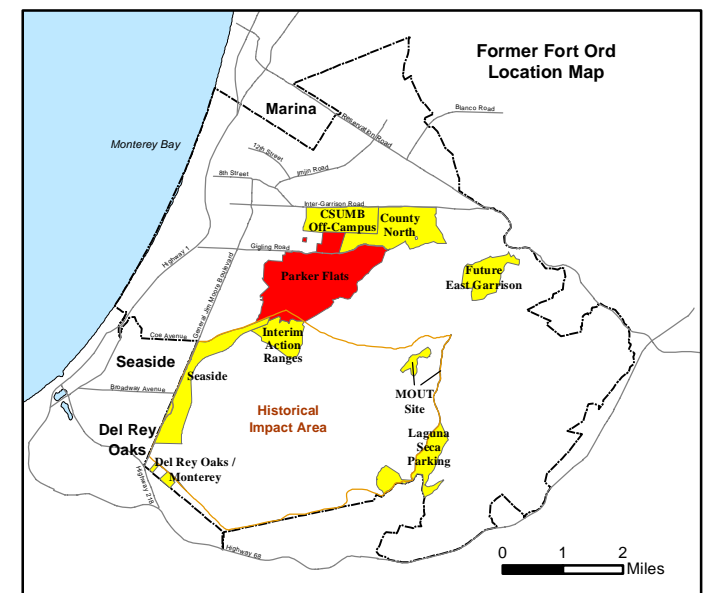
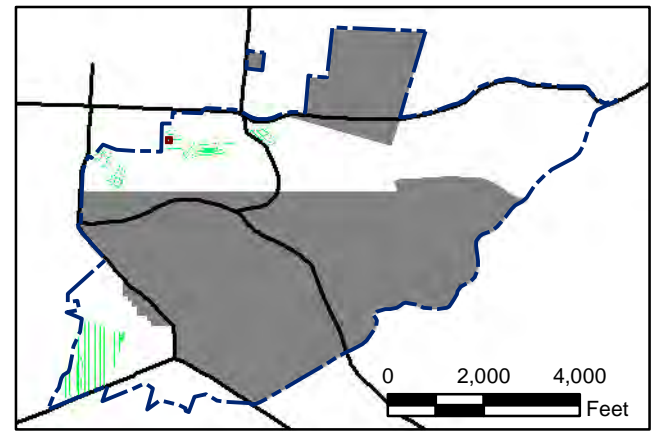


Legend

- 2519 Target Location
- ▬ Parker Flats Munitions Response Area
- ▬ Major Road
- Phase I Removal Action Area Completed by Army


Response
20 millivolts (mV)

2.6	10.3	20.5	30.8	41.0	51.3	61.5	71.8	82.1	92.3
-----	------	------	------	------	------	------	------	------	------



State Plane California IV, NAD 1983 (U.S. Survey Foot)

0 15 30 Feet




Parker Flats MRA
20mV QC-2 DGM Surveys
Mapbook

FORA ESCA RP
Monterey County, California

Map F2B - 203

T:\Projects\Parker Flats\PF_TIP\PF_TIP_Mapbooks\2012_06_18_PF_20mV_QC-2_DGM_Mpbk.mxd - 5/30/2013 @ 12:01:51 AM

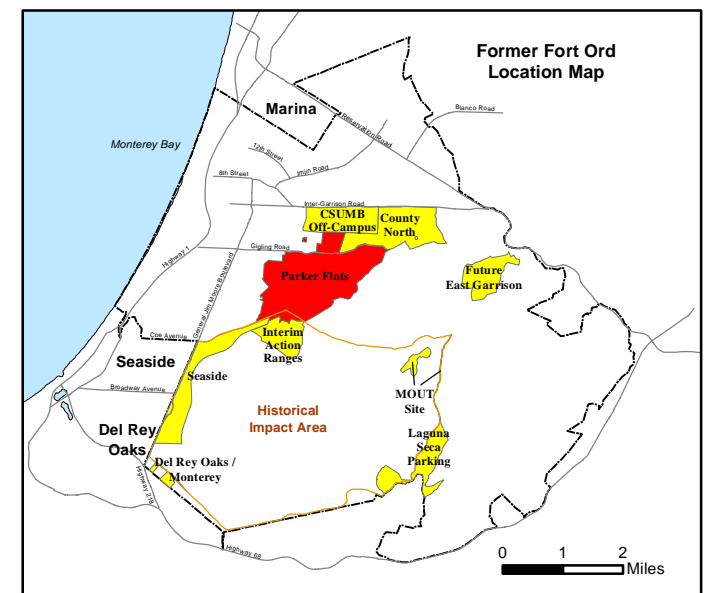
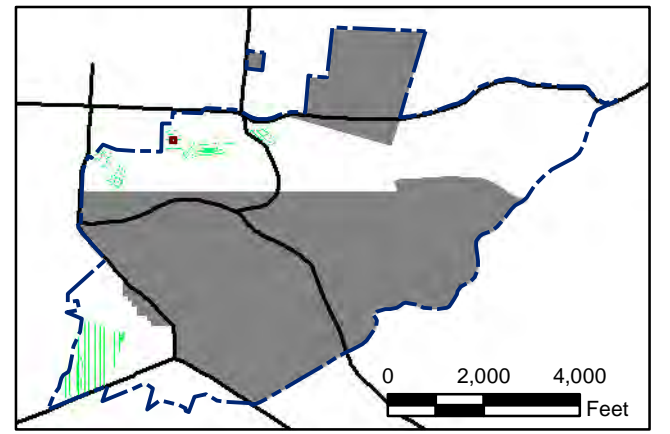


Legend

- Target Location
- Parker Flats Munitions Response Area
- Major Road
- Phase I Removal Action Area Completed by Army


Response
20 milliVolts (mV)

2.6	10.3	20.5	30.8	41.0	51.3	61.5	71.8	82.1	92.3
-----	------	------	------	------	------	------	------	------	------



State Plane California IV, NAD 1983 (U.S. Survey Foot)

0 15 30
Feet




Parker Flats MRA
20mV QC-2 DGM Surveys
Mapbook

FORA ESCA RP
Monterey County, California

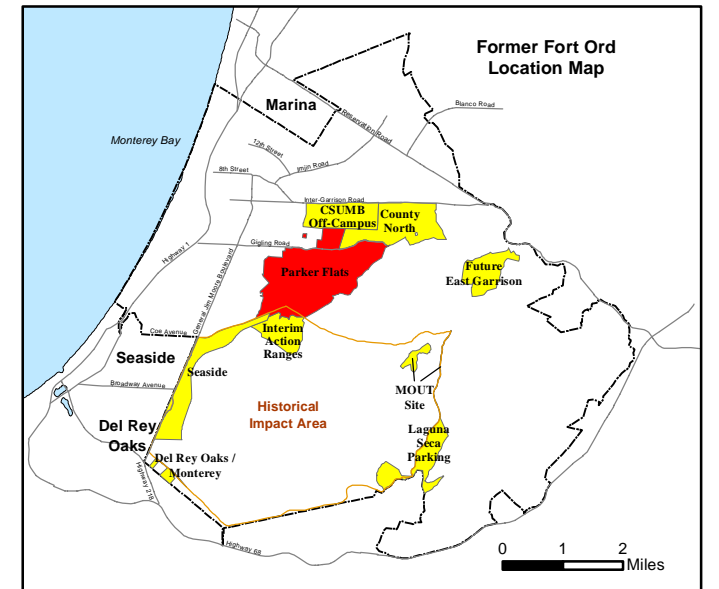
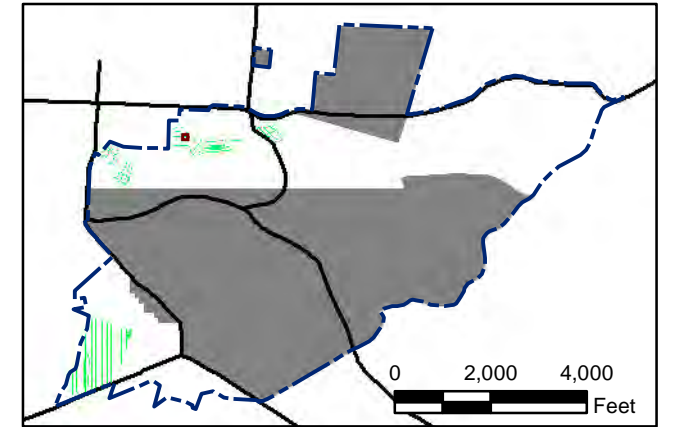
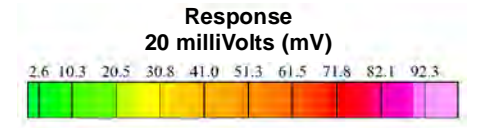
Map F2B - 204

T:\Projects\Parker Flats\PF_TIP\PF_TIP_Mapbooks\2012_06_18_PF_20mV_QC-2_DGM_Mpbk.mxd - 5/30/2013 @ 12:01:51 AM



Grid C2G8H3

- Legend**
- 2519 Target Location
 - ▬ Parker Flats Munitions Response Area
 - ▬ Major Road
 - Phase I Removal Action Area Completed by Army



State Plane California IV, NAD 1983 (U.S. Survey Foot)



Parker Flats MRA
20mV QC-2 DGM Surveys
Mapbook

FORA ESCA RP
Monterey County, California

Map F2B - 205

T:\Projects\Parker Flats\PF_TIP\PF_TIP_Mapbooks\2012_06_18_PF_20mV_QC-2_DGM_Mpbk.mxd - 5/30/2013 @ 12:01:51 AM



Legend

- 2519 Target Location
- Parker Flats Munitions Response Area
- Major Road
- Phase I Removal Action Area Completed by Army

Grid C2G8H4

Response
20 milliVolts (mV)

2.6	10.3	20.5	30.8	41.0	51.3	61.5	71.8	82.1	92.3
-----	------	------	------	------	------	------	------	------	------

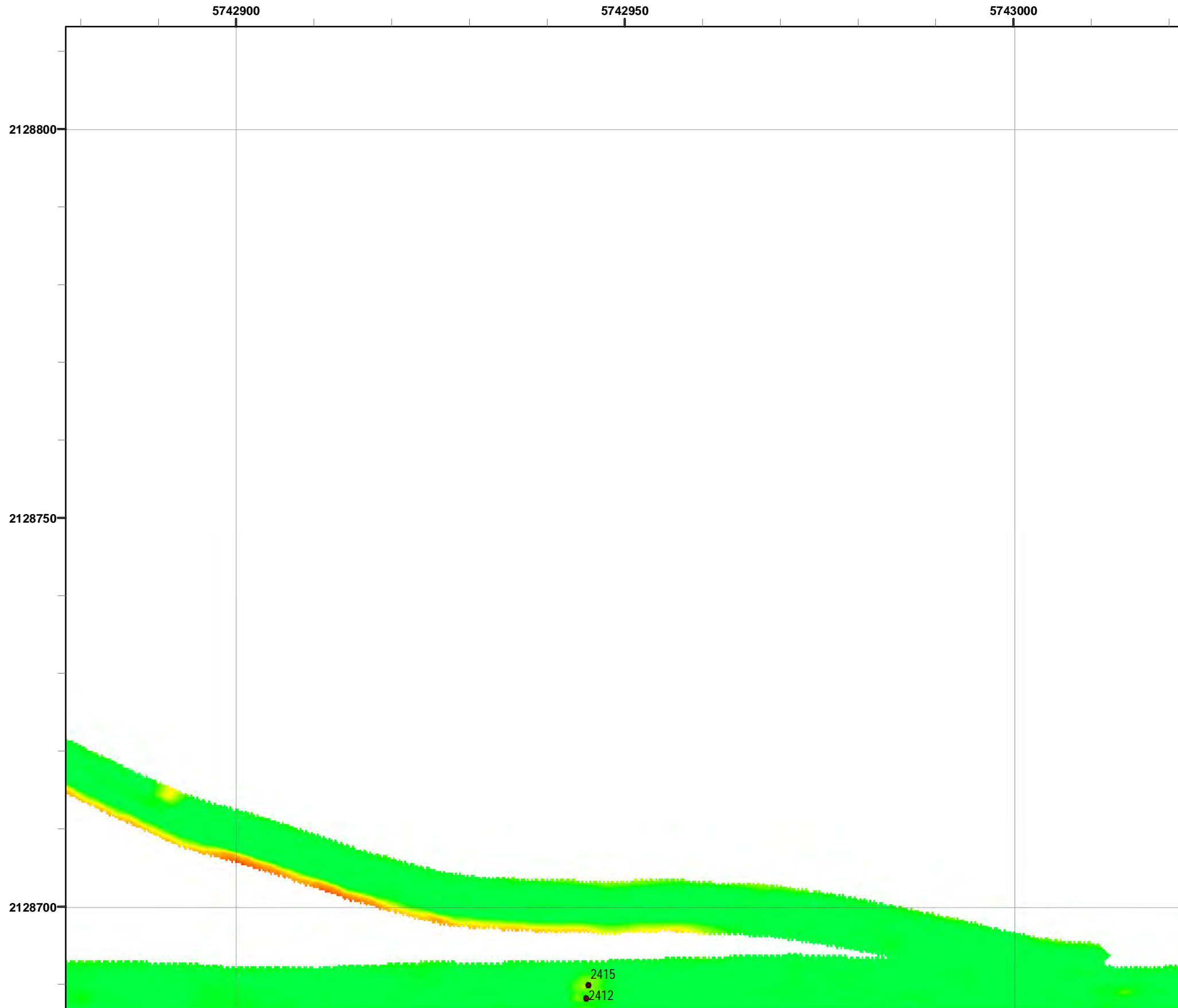
State Plane California IV, NAD 1983 (U.S. Survey Foot)

Parker Flats MRA
20mV QC-2 DGM Surveys
Mapbook

FORA ESCA RP
Monterey County, California

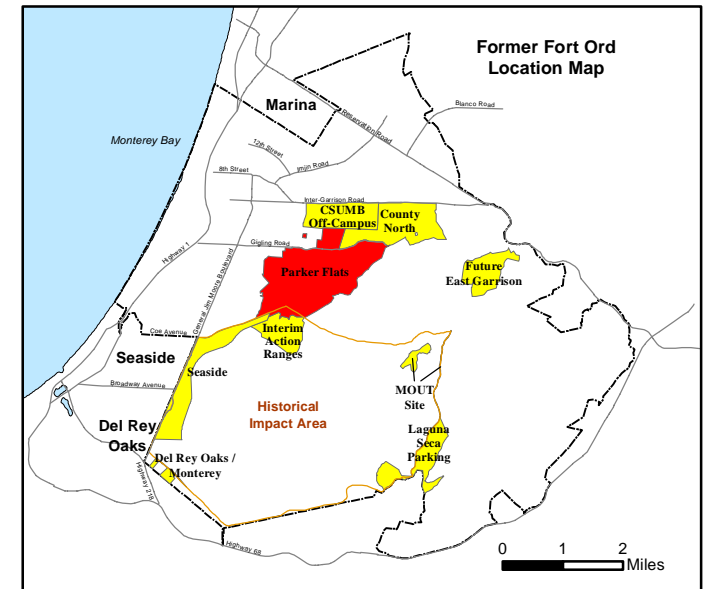
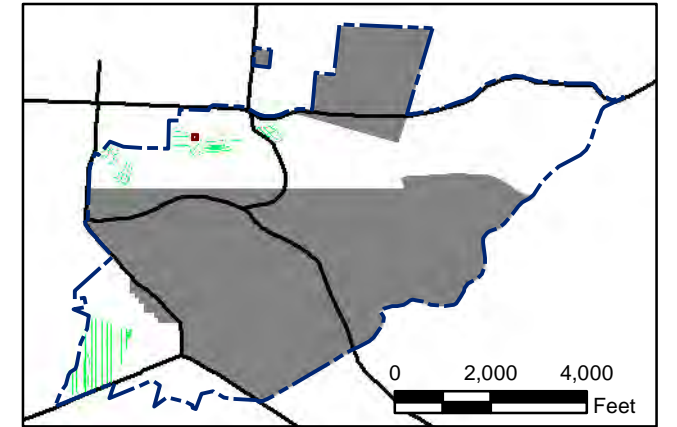
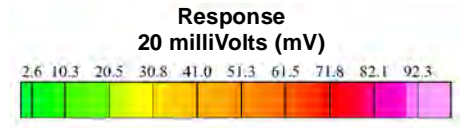
Map F2B - 206

T:\Projects\Parker Flats\PF_TIP\PF_TIP_Mapbooks\2012_06_18_PF_20mV_QC-2_DGM_Mpbk.mxd - 5/30/2013 @ 12:01:51 AM



Grid C2G8H5

- Legend**
- 2519 ● Target Location
 - ▬ Parker Flats Munitions Response Area
 - ▬ Major Road
 - Phase I Removal Action Area Completed by Army



State Plane California IV, NAD 1983 (U.S. Survey Foot)



Parker Flats MRA
20mV QC-2 DGM Surveys
Mapbook

FORA ESCA RP
Monterey County, California

Map F2B - 207

T:\Projects\Parker Flats\PF_TIP\PF_TIP_Mapbooks\2012_06_18_PF_20mV_QC-2_DGM_Mpbk.mxd - 5/30/2013 @ 12:01:51 AM

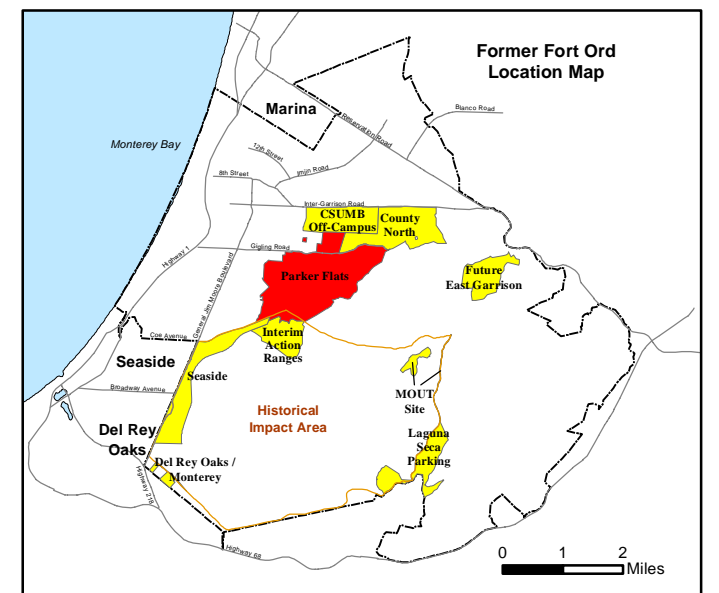
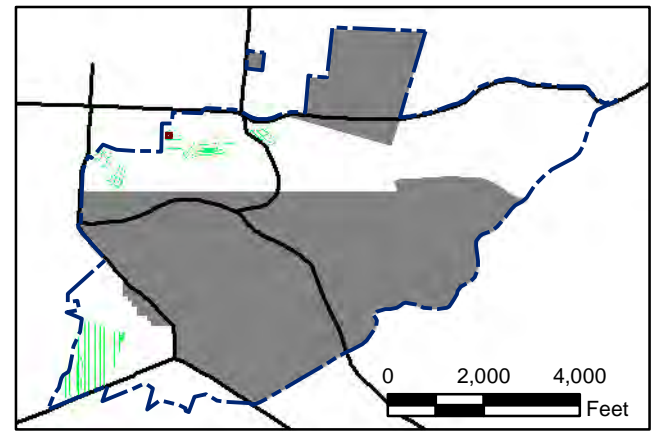


Legend

- 2519 Target Location
- Parker Flats Munitions Response Area
- Major Road
- Phase I Removal Action Area Completed by Army


Response
20 millivolts (mV)

2.6	10.3	20.5	30.8	41.0	51.3	61.5	71.8	82.1	92.3
-----	------	------	------	------	------	------	------	------	------



State Plane California IV, NAD 1983 (U.S. Survey Foot)

0 15 30 Feet

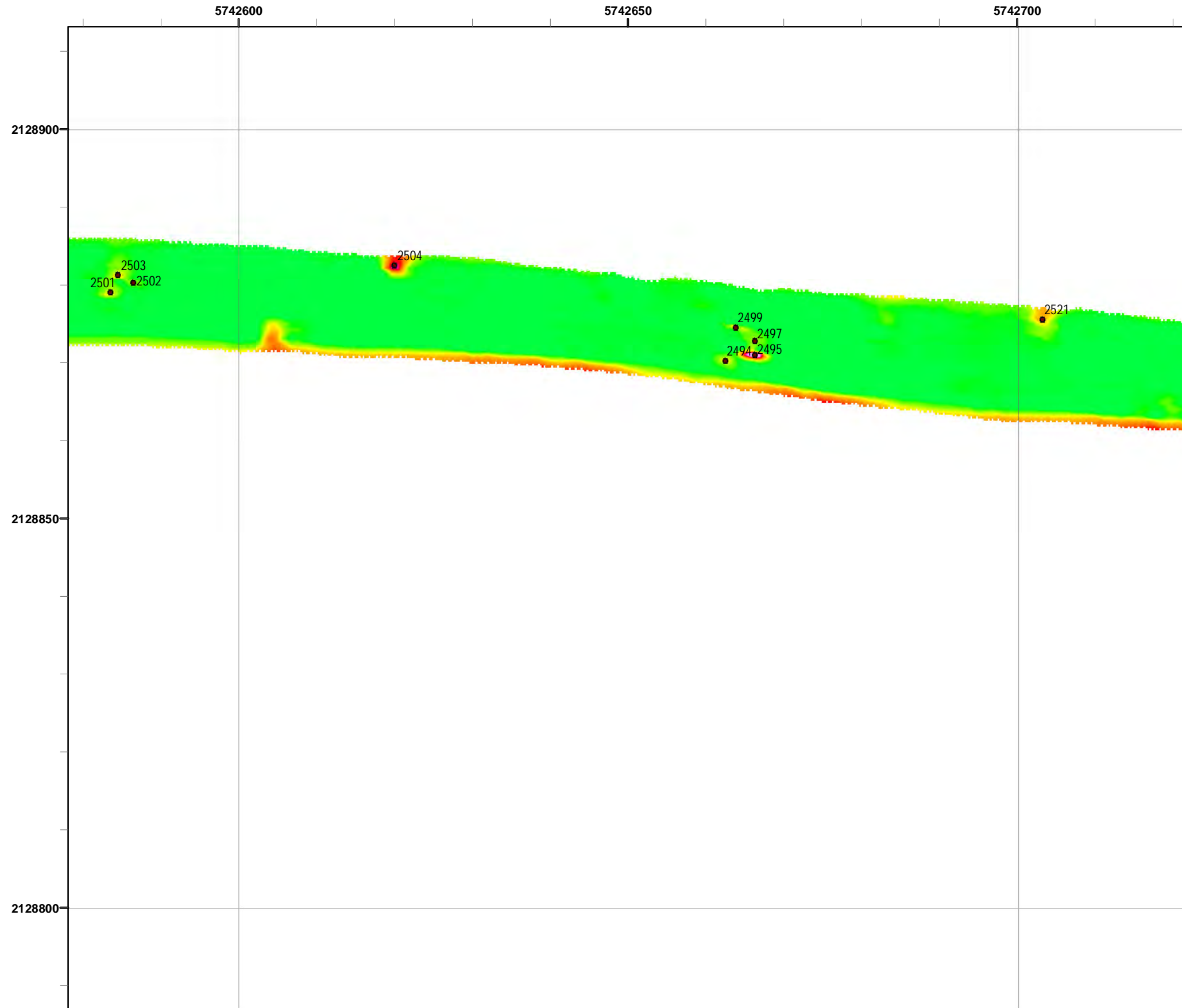


Parker Flats MRA
20mV QC-2 DGM Surveys
Mapbook

FORA ESCA RP
Monterey County, California

Map F2B - 208

T:\Projects\Parker Flats\PF_TIP\PF_TIP_Mapbooks\2012_06_18_PF_20mV_QC-2_DGM_Mpbk.mxd - 5/30/2013 @ 12:01:51 AM

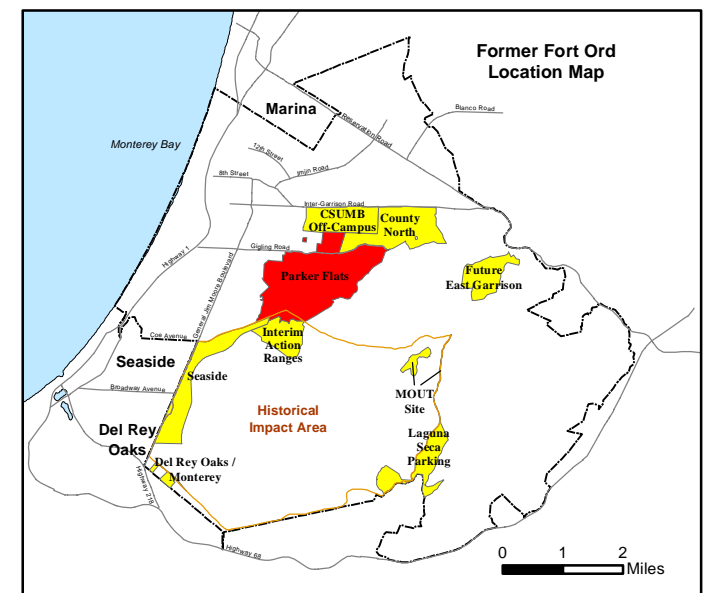
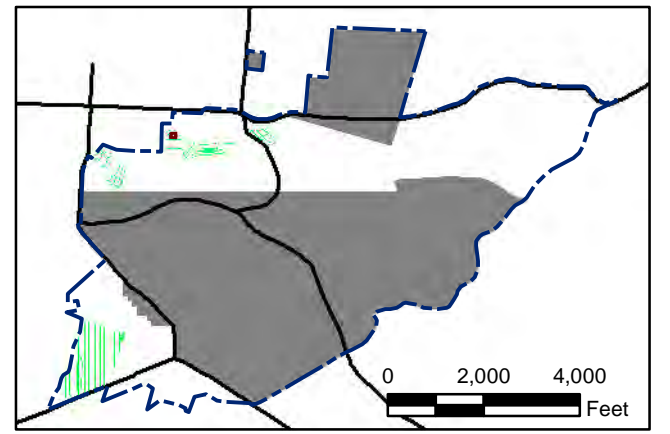


Legend

- 2519 Target Location
- Parker Flats Munitions Response Area
- Major Road
- Phase I Removal Action Area Completed by Army


Response
20 milliVolts (mV)

2.6	10.3	20.5	30.8	41.0	51.3	61.5	71.8	82.1	92.3
-----	------	------	------	------	------	------	------	------	------



State Plane California IV, NAD 1983 (U.S. Survey Foot)

0 15 30 Feet

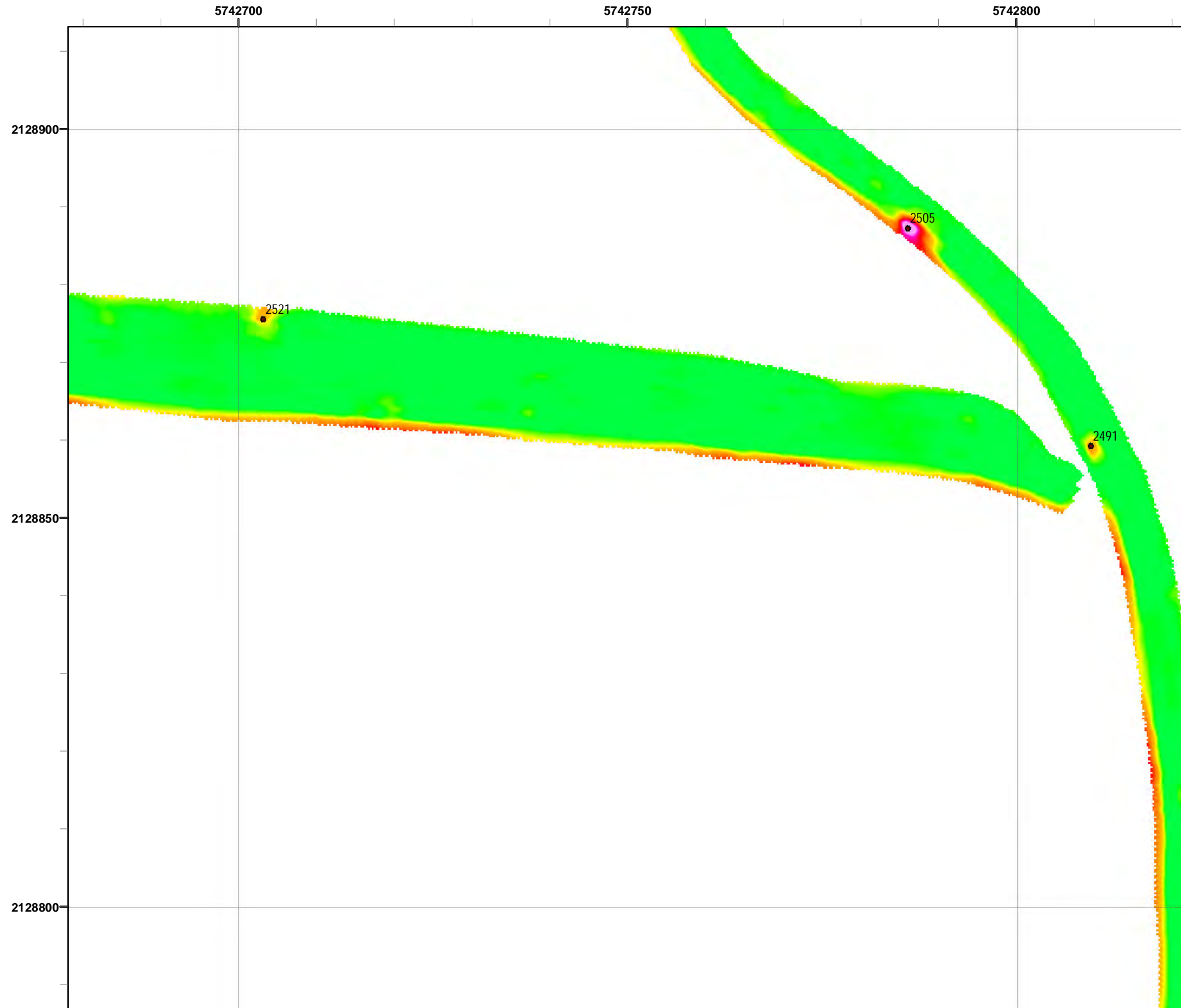


Parker Flats MRA
20mV QC-2 DGM Surveys
Mapbook

FORA ESCA RP
Monterey County, California

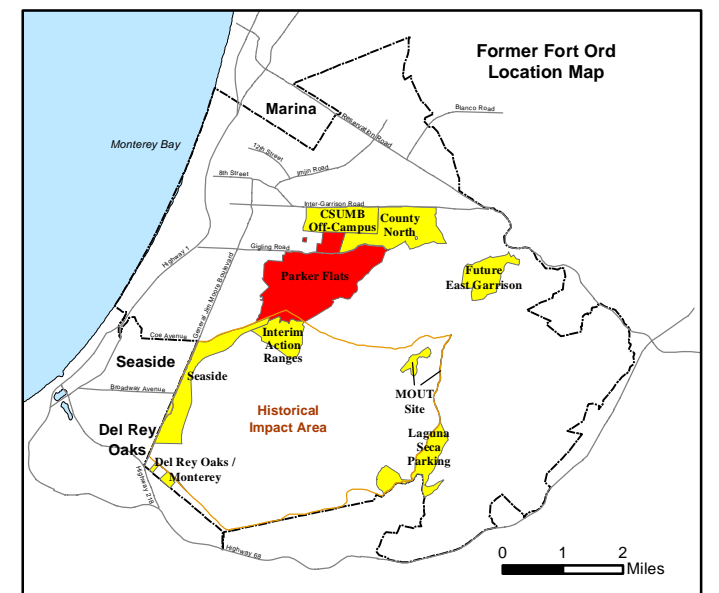
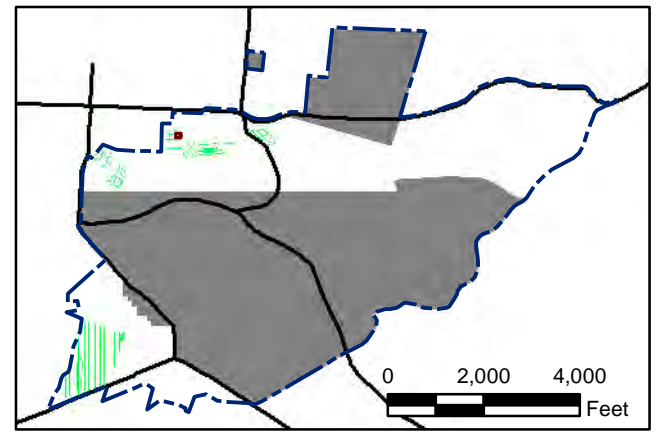
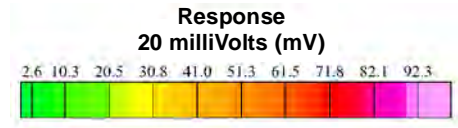
Map F2B - 209

T:\Projects\Parker Flats\PF_TIP\PF_TIP_Mapbooks\2012_06_18_PF_20mV_QC-2_DGM_Mpbk.mxd - 5/30/2013 @ 12:01:51 AM




Grid C2G8I3

- Legend**
- 2519 Target Location
 - ▬ Parker Flats Munitions Response Area
 - ▬ Major Road
 - Phase I Removal Action Area Completed by Army



State Plane California IV, NAD 1983 (U.S. Survey Foot)




Parker Flats MRA
20mV QC-2 DGM Surveys
Mapbook

FORA ESCA RP
Monterey County, California

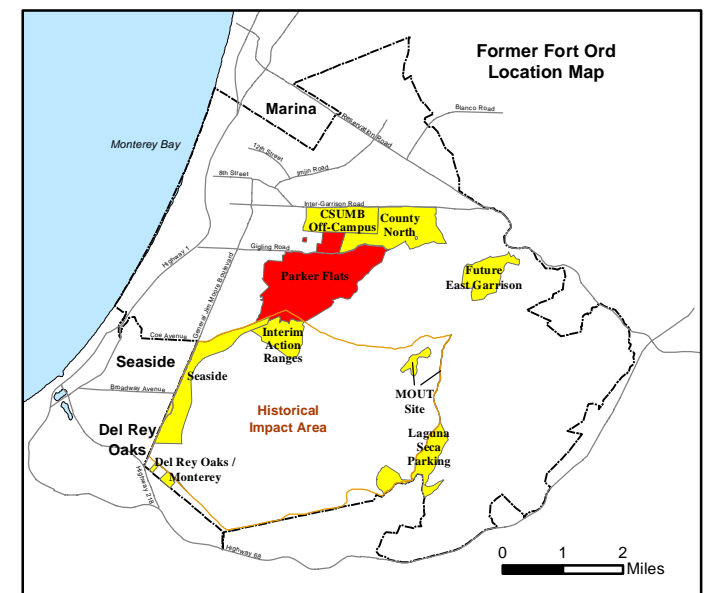
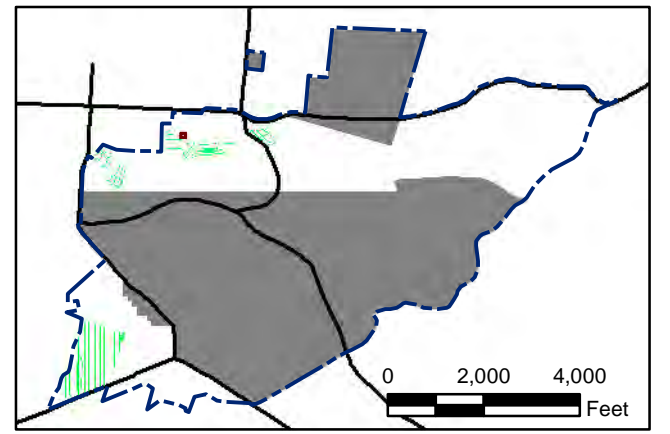
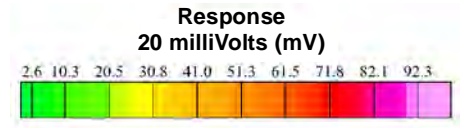
Map F2B - 210

T:\Projects\Parker Flats\PF_TIP\PF_TIP_Mapbooks\2012_06_18_PF_20mV_QC-2_DGM_Mpbk.mxd - 5/30/2013 @ 12:01:51 AM




Grid C2G814

- Legend**
- 2519 Target Location
 - ▬ Parker Flats Munitions Response Area
 - ▬ Major Road
 - Phase I Removal Action Area Completed by Army



State Plane California IV, NAD 1983 (U.S. Survey Foot)

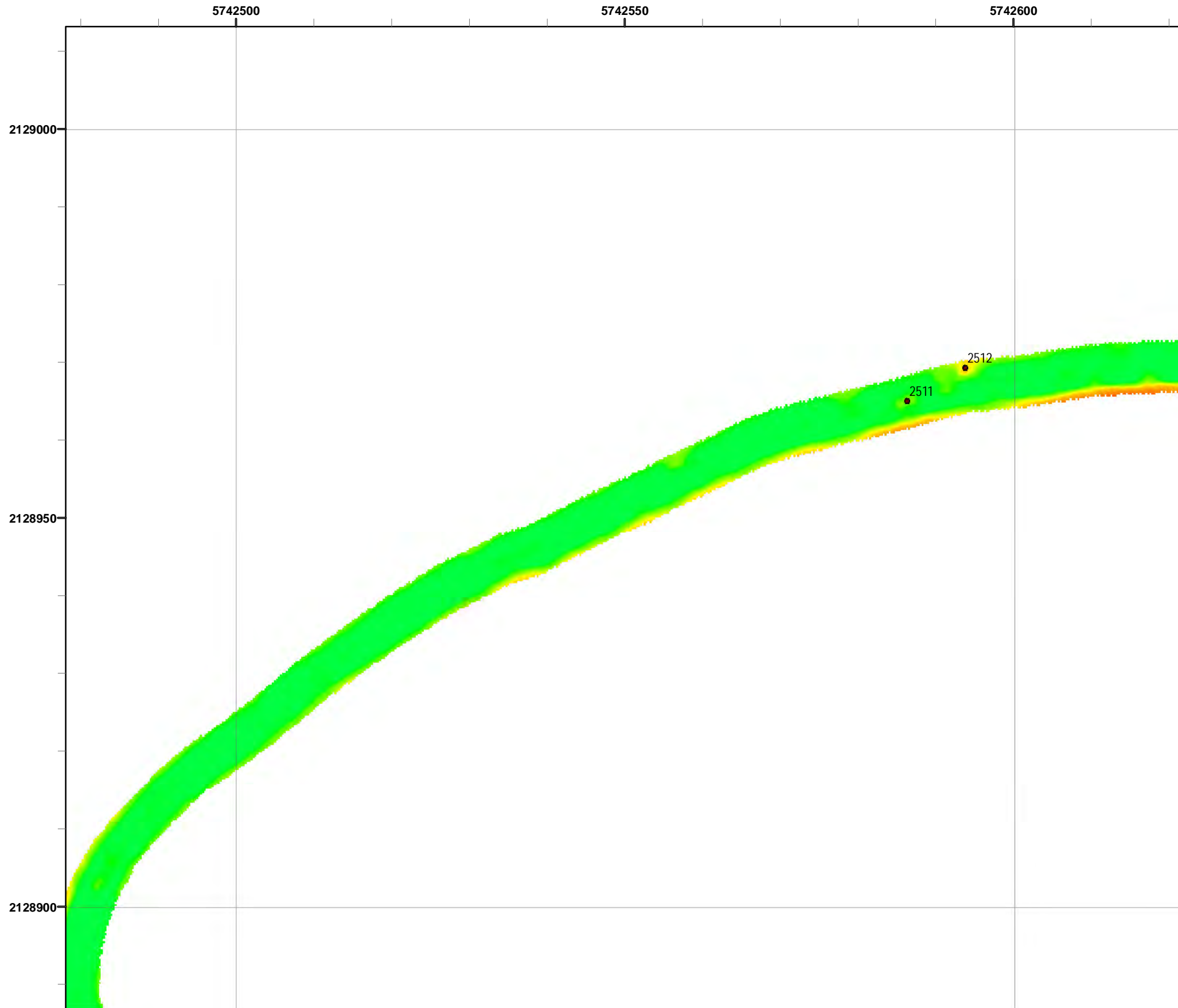


Parker Flats MRA
20mV QC-2 DGM Surveys
Mapbook

FORA ESCA RP
Monterey County, California

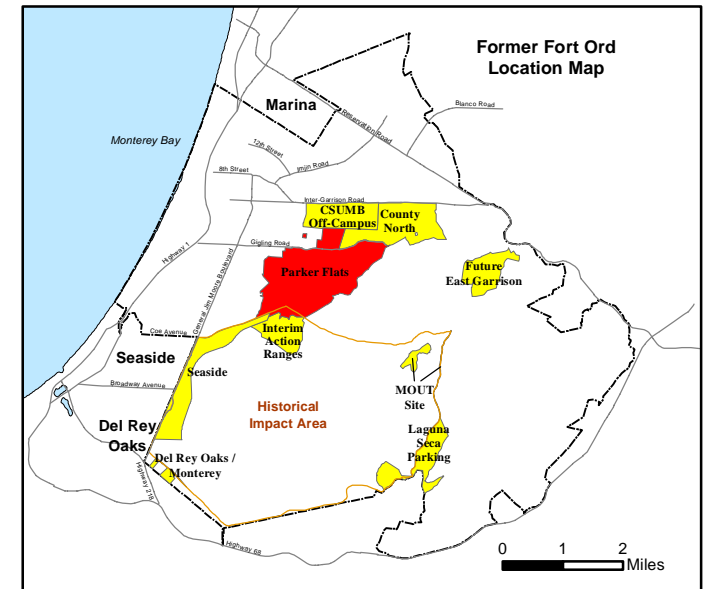
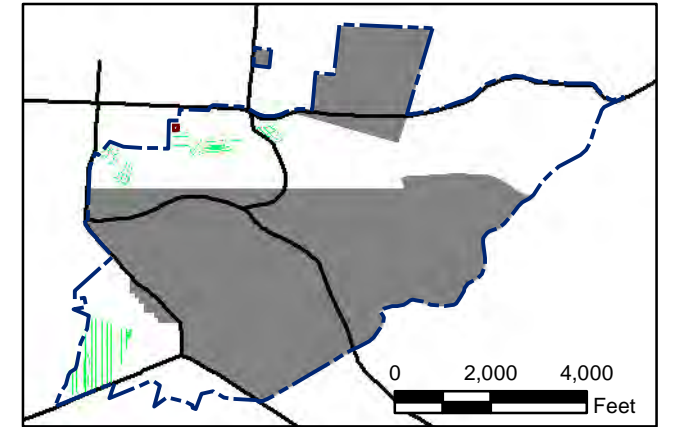
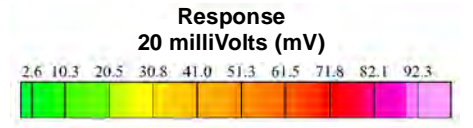
Map F2B - 211

T:\Projects\Parker Flats\PF_TIP\PF_TIP_Mapbooks\2012_06_18_PF_20mV_QC-2_DGM_Mpbk.mxd - 5/30/2013 @ 12:01:51 AM




Grid C2G8J1

- Legend**
- 2519 Target Location
 - Parker Flats Munitions Response Area
 - Major Road
 - Phase I Removal Action Area Completed by Army



State Plane California IV, NAD 1983 (U.S. Survey Foot)

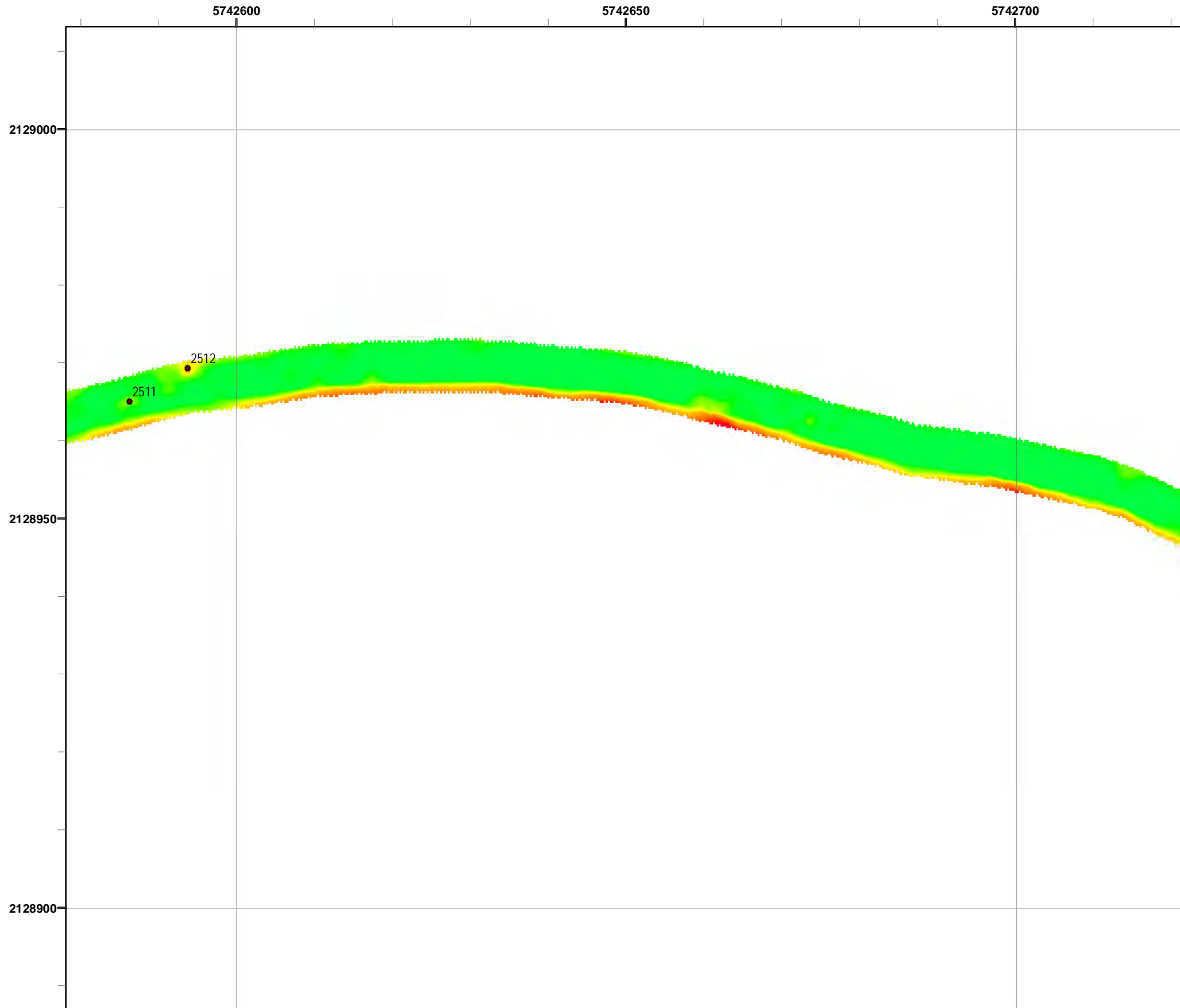


Parker Flats MRA
20mV QC-2 DGM Surveys
Mapbook

FORA ESCA RP
Monterey County, California

Map F2B - 212

T:\Projects\Parker Flats\PF_TIP\PF_TIP_Mapbooks\2012_06_18_PF_20mV_QC-2_DGM_Mpbk.mxd - 5/30/2013 @ 12:01:51 AM

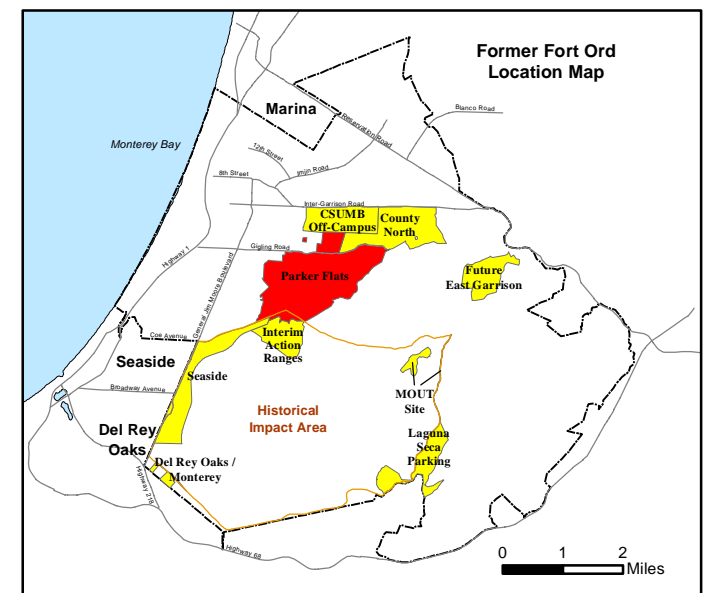
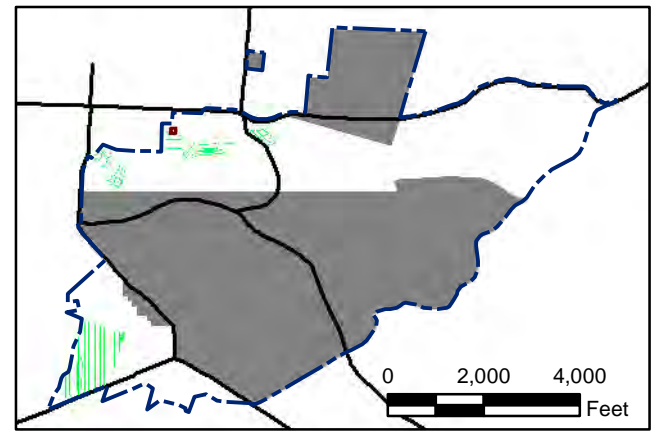


Legend **Grid C2G8J2**

- 2519 Target Location
- ▬ Parker Flats Munitions Response Area
- ▬ Major Road
- Phase I Removal Action Area Completed by Army


Response
20 milliVolts (mV)

2.6 10.3 20.5 30.8 41.0 51.3 61.5 71.8 82.1 92.3



State Plane California IV, NAD 1983 (U.S. Survey Foot)

0 15 30 Feet

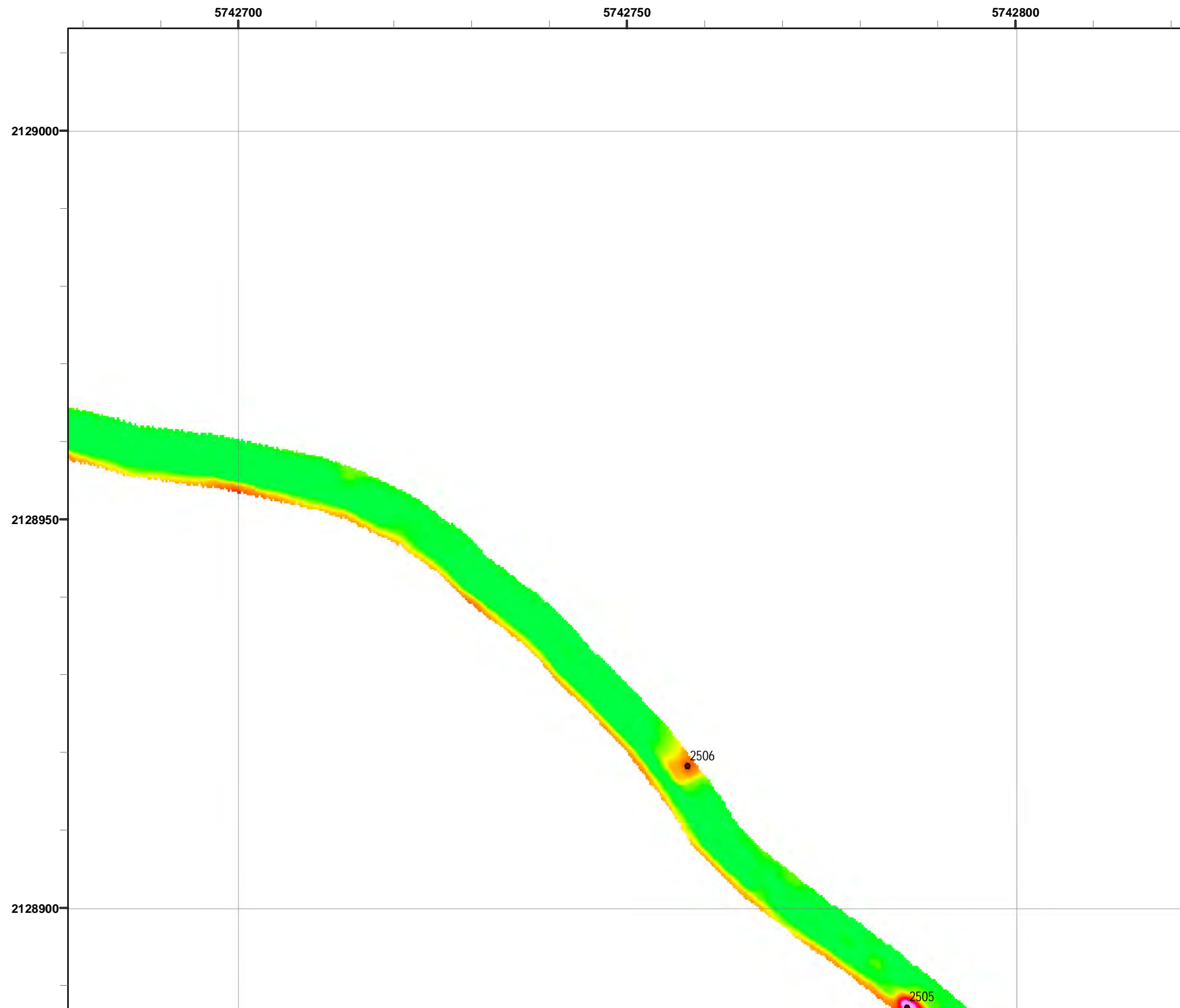


Parker Flats MRA
20mV QC-2 DGM Surveys
Mapbook

FORA ESCA RP
Monterey County, California

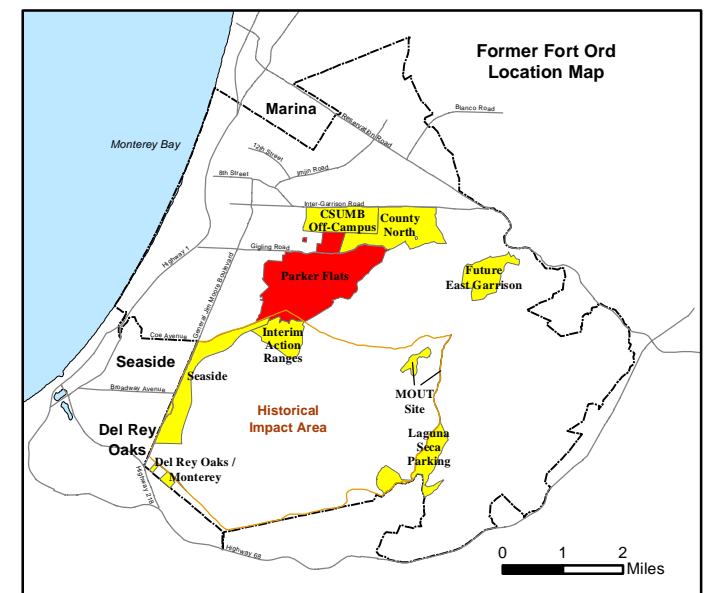
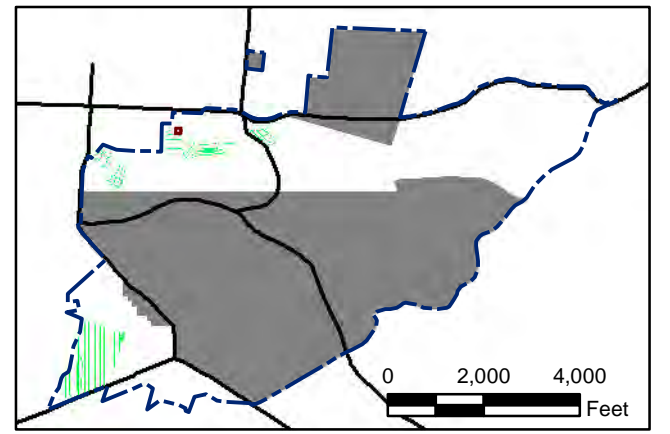
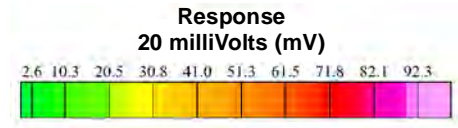
Map F2B - 213

T:\Projects\Parker Flats\PF_TIP\PF_TIP_Mapbooks\2012_06_18_PF_20mV_QC-2_DGM_Mpbk.mxd - 5/30/2013 @ 12:01:51 AM




Grid C2G8J3

- Legend**
- 2519 Target Location
 - ▬ Parker Flats Munitions Response Area
 - ▬ Major Road
 - Phase I Removal Action Area Completed by Army



State Plane California IV, NAD 1983 (U.S. Survey Foot)




Parker Flats MRA
20mV QC-2 DGM Surveys
Mapbook

FORA ESCA RP
Monterey County, California

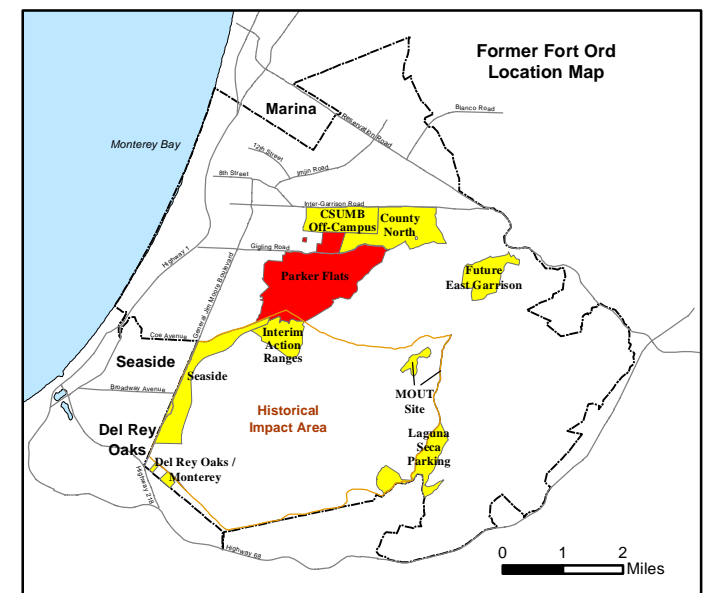
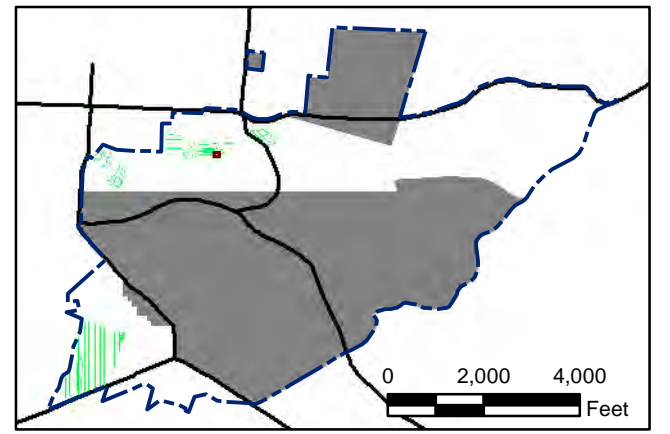
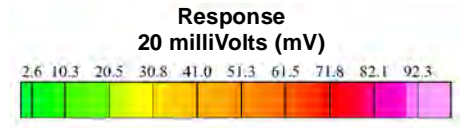
Map F2B - 214

T:\Projects\Parker Flats\PF_TIP\PF_TIP_Mapbooks\2012_06_18_PF_20mV_QC-2_DGM_Mpbk.mxd - 5/30/2013 @ 12:01:51 AM



Grid C2G9E1

- Legend**
- 2519 Target Location
 - ▬ Parker Flats Munitions Response Area
 - ▬ Major Road
 - Phase I Removal Action Area Completed by Army



State Plane California IV, NAD 1983 (U.S. Survey Foot)

0 15 30 Feet




Parker Flats MRA
20mV QC-2 DGM Surveys
Mapbook

FORA ESCA RP
Monterey County, California

Map F2B - 215

T:\Projects\Parker Flats\PF_TIP\PF_TIP_Mapbooks\2012_06_18_PF_20mV_QC-2_DGM_Mpbk.mxd - 5/30/2013 @ 12:01:51 AM

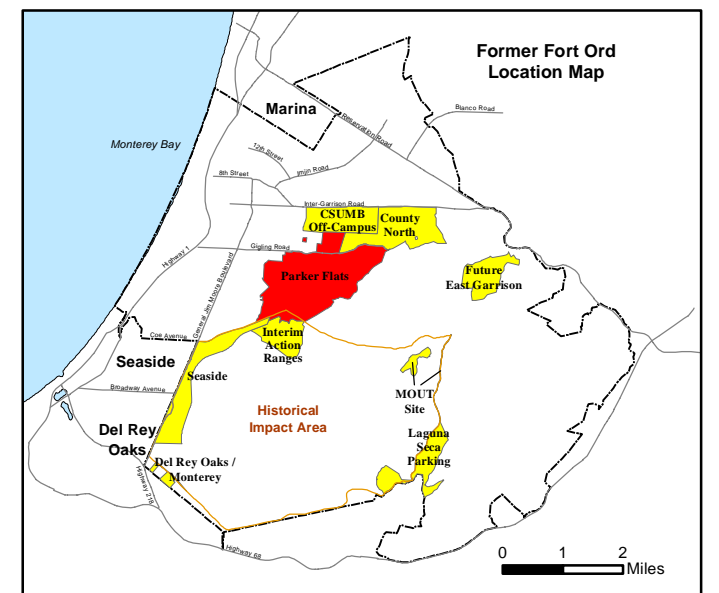
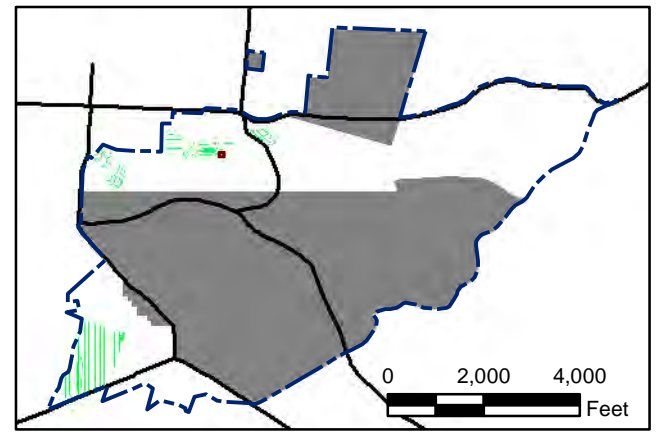


Legend

- 2519 Target Location
- ▬ Parker Flats Munitions Response Area
- ▬ Major Road
- Phase I Removal Action Area Completed by Army


Response
20 milliVolts (mV)

2.6	10.3	20.5	30.8	41.0	51.3	61.5	71.8	82.1	92.3
-----	------	------	------	------	------	------	------	------	------



State Plane California IV, NAD 1983 (U.S. Survey Foot)

0 15 30 Feet



Parker Flats MRA
20mV QC-2 DGM Surveys
Mapbook

FORA ESCA RP
Monterey County, California

Map F2B - 216

T:\Projects\Parker Flats\PF_TIP\PF_TIP_Mapbooks\2012_06_18_PF_20mV_QC-2_DGM_Mpbk.mxd - 5/30/2013 @ 12:01:51 AM

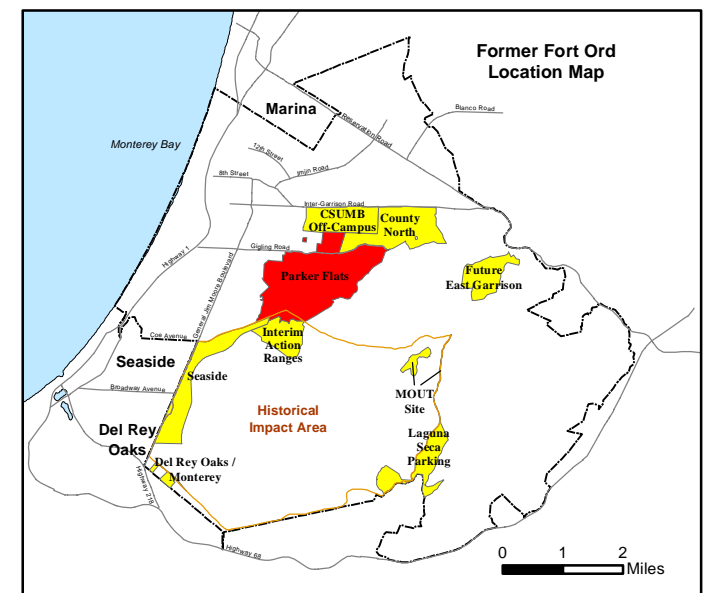
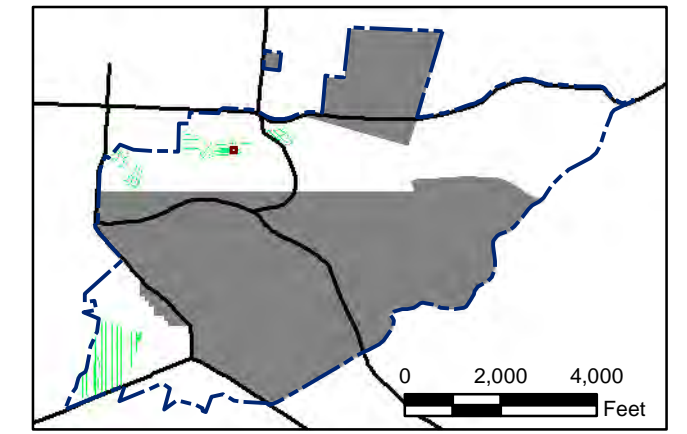


Legend **Grid C2G9F1**

- 2519 Target Location
- Parker Flats Munitions Response Area
- Major Road
- Phase I Removal Action Area Completed by Army


Response
20 milliVolts (mV)

2.6	10.3	20.5	30.8	41.0	51.3	61.5	71.8	82.1	92.3
-----	------	------	------	------	------	------	------	------	------



State Plane California IV, NAD 1983 (U.S. Survey Foot)

0 15 30 Feet



Parker Flats MRA
20mV QC-2 DGM Surveys
Mapbook

FORA ESCA RP
Monterey County, California

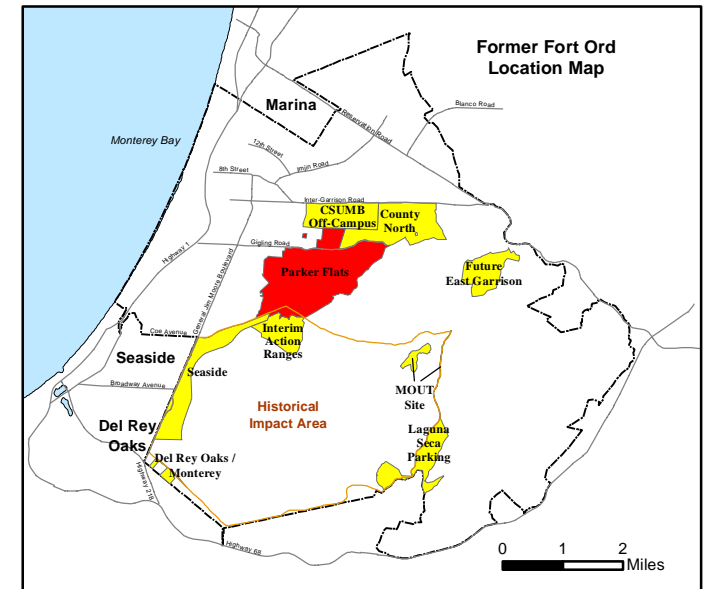
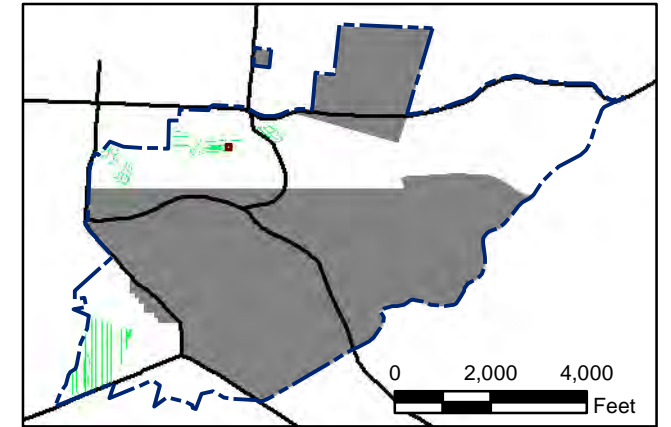
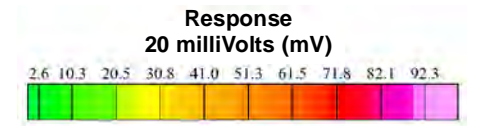
Map F2B - 217

T:\Projects\Parker Flats\PF_TIP\PF_TIP_Mapbooks\2012_06_18_PF_20mV_QC-2_DGM_Mpbk.mxd - 5/30/2013 @ 12:01:51 AM




Grid C2G9F2

- Legend**
- 2519 Target Location
 - ▬ Parker Flats Munitions Response Area
 - ▬ Major Road
 - Phase I Removal Action Area Completed by Army



State Plane California IV, NAD 1983 (U.S. Survey Foot)




Parker Flats MRA
20mV QC-2 DGM Surveys
Mapbook

FORA ESCA RP
Monterey County, California

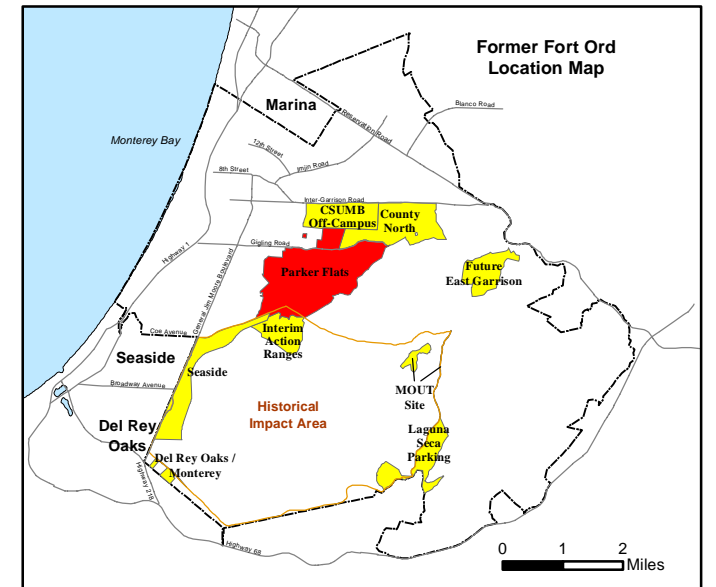
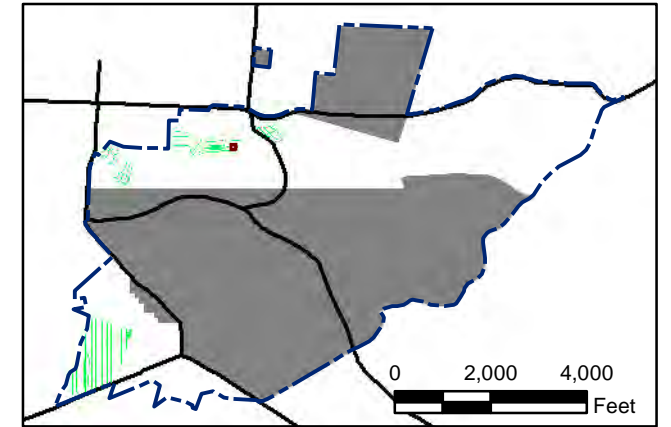
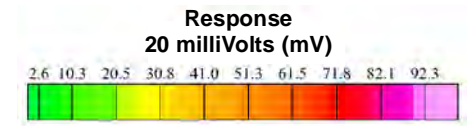
Map F2B - 218

T:\Projects\Parker Flats\PF_TIP\PF_TIP_Mapbooks\2012_06_18_PF_20mV_QC-2_DGM_Mpbk.mxd - 5/30/2013 @ 12:01:51 AM




Legend Grid C2G9F3

- 2519 ● Target Location
- Parker Flats Munitions Response Area
- Major Road
- Phase I Removal Action Area Completed by Army




State Plane California IV, NAD 1983 (U.S. Survey Foot)



Parker Flats MRA 20mV QC-2 DGM Surveys Mapbook

FORA ESCA RP
Monterey County, California

T:\Projects\Parker Flats\PF_TIP\PF_TIP_Mapbooks\2012_06_18_PF_20mV_QC-2_DGM_Mpbk.mxd - 5/30/2013 @ 12:01:51 AM

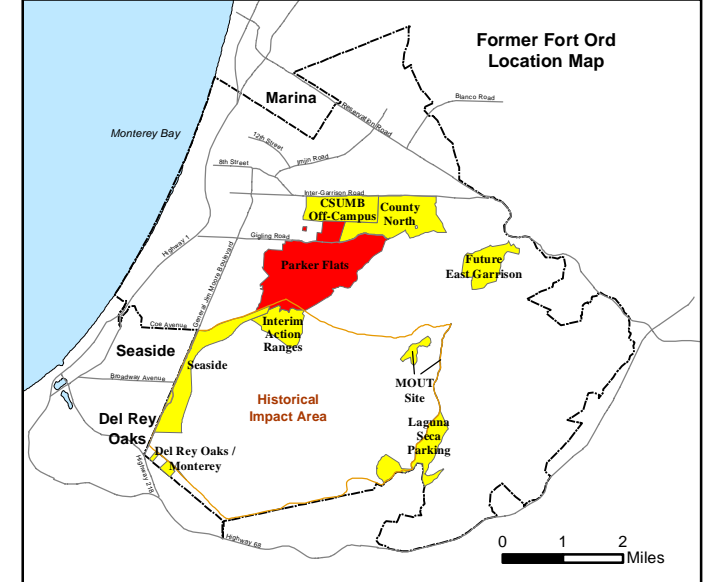
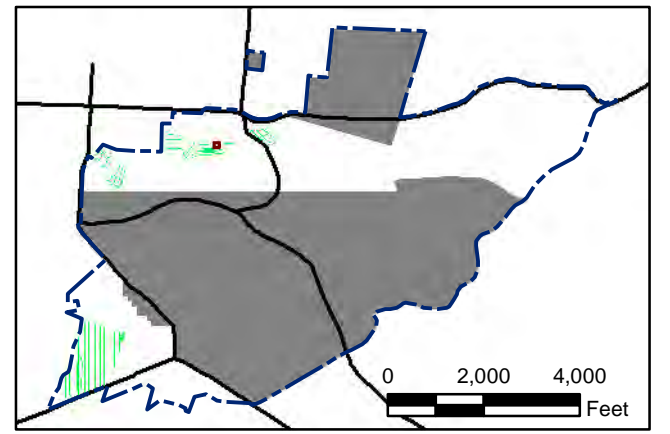


Legend

- 2519 Target Location
- Parker Flats Munitions Response Area
- Major Road
- Phase I Removal Action Area Completed by Army


Response
20 milliVolts (mV)

2.6	10.3	20.5	30.8	41.0	51.3	61.5	71.8	82.1	92.3
-----	------	------	------	------	------	------	------	------	------



State Plane California IV, NAD 1983 (U.S. Survey Foot)

0 15 30 Feet




Parker Flats MRA
20mV QC-2 DGM Surveys
Mapbook

FORA ESCA RP
Monterey County, California

Map F2B - 220

T:\Projects\Parker Flats\PF_TIP\PF_TIP_Mapbooks\2012_06_18_PF_20mV_QC-2_DGM_Mpbk.mxd - 5/30/2013 @ 12:01:51 AM



Legend

2519 ● Target Location

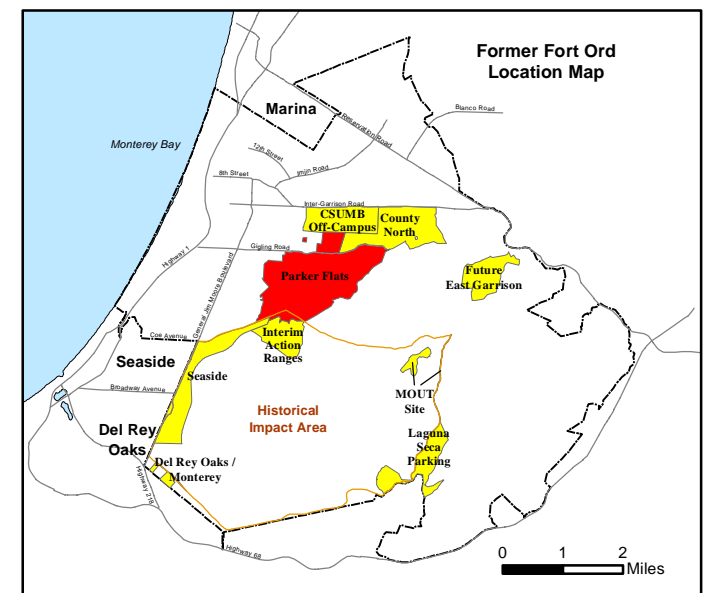
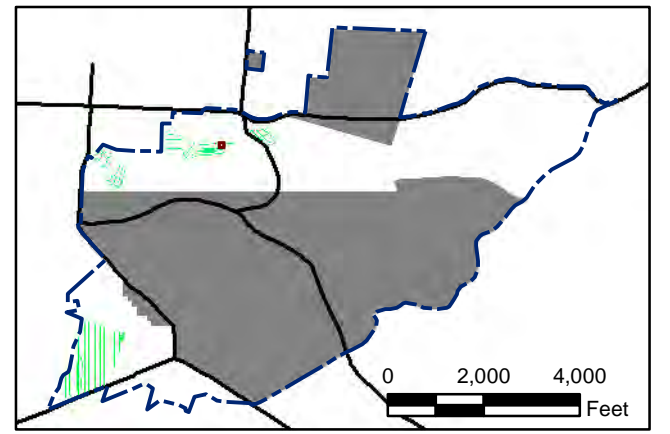
▬▬▬ Parker Flats Munitions Response Area

▬ Major Road

■ Phase I Removal Action Area Completed by Army


Response
20 milliVolts (mV)

2.6 10.3 20.5 30.8 41.0 51.3 61.5 71.8 82.1 92.3



State Plane California IV, NAD 1983 (U.S. Survey Foot)

0 15 30 Feet

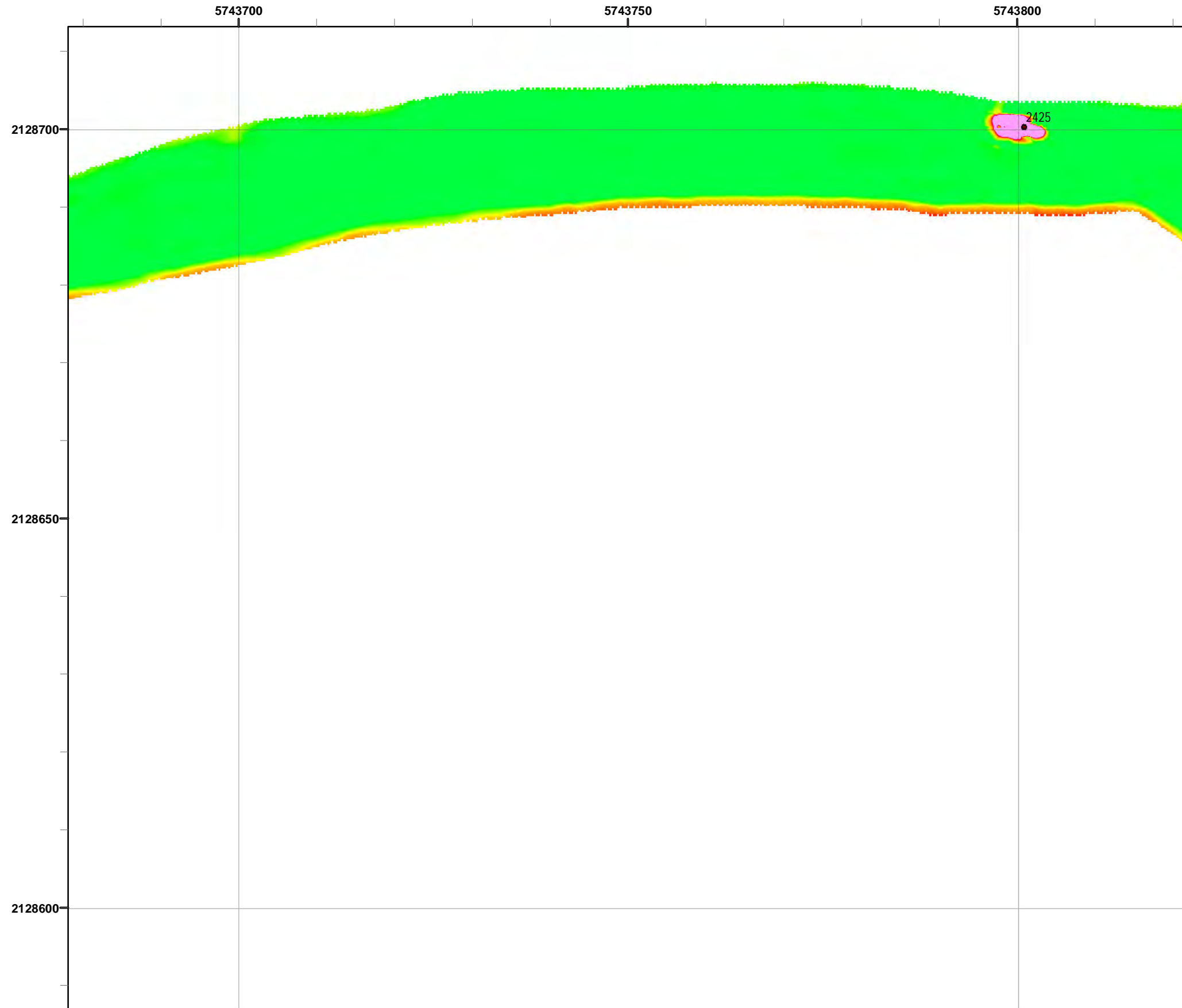


Parker Flats MRA
20mV QC-2 DGM Surveys
Mapbook

FORA ESCA RP
Monterey County, California

Map F2B - 221

T:\Projects\Parker Flats\PF_TIP\PF_TIP_Mapbooks\2012_06_18_PF_20mV_QC-2_DGM_Mpbk.mxd - 5/30/2013 @ 12:01:51 AM

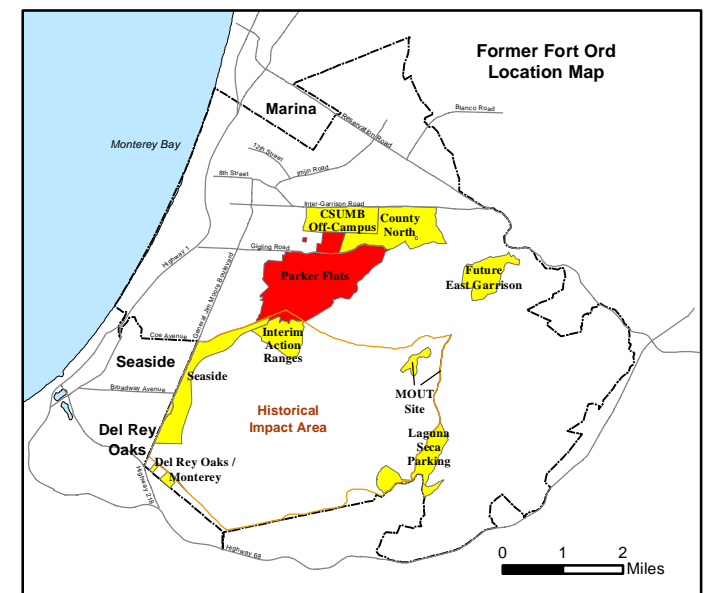
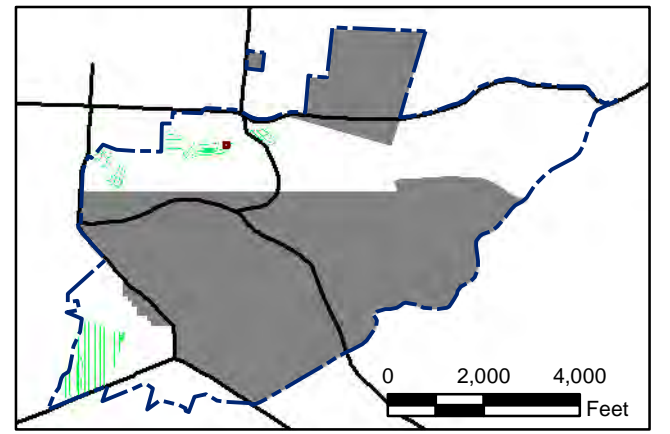


Legend **Grid C2G9G3**

- 2519 Target Location
- ▬ Parker Flats Munitions Response Area
- ▬ Major Road
- Phase I Removal Action Area Completed by Army


Response
20 milliVolts (mV)

2.6	10.3	20.5	30.8	41.0	51.3	61.5	71.8	82.1	92.3
-----	------	------	------	------	------	------	------	------	------



State Plane California IV, NAD 1983 (U.S. Survey Foot)

0 15 30 Feet



Parker Flats MRA
20mV QC-2 DGM Surveys
Mapbook

FORA ESCA RP
Monterey County, California

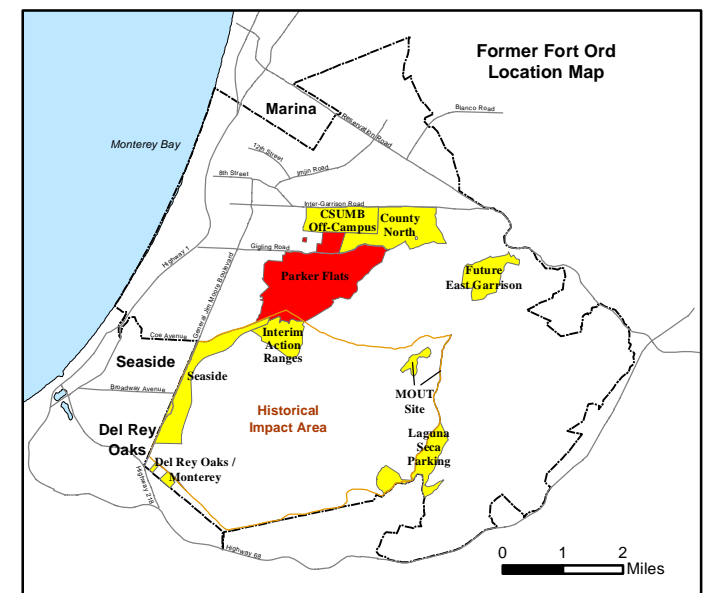
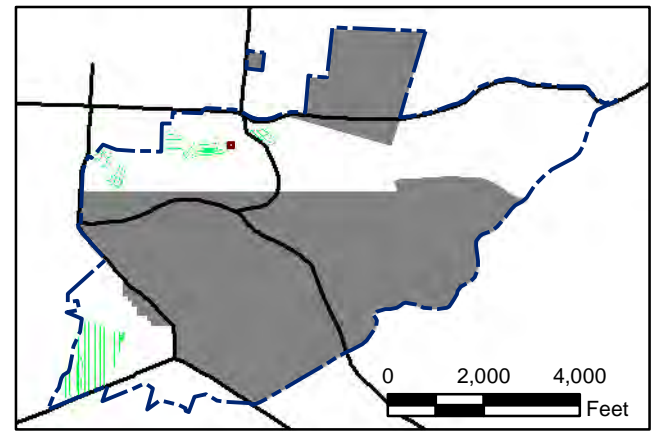
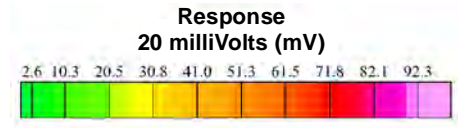
Map F2B - 222

T:\Projects\Parker Flats\PF_TIP\PF_TIP_Mapbooks\2012_06_18_PF_20mV_QC-2_DGM_Mpbk.mxd - 5/30/2013 @ 12:01:51 AM




Grid C2G9G4

- Legend**
- 2519 Target Location
 - ▬ Parker Flats Munitions Response Area
 - ▬ Major Road
 - Phase I Removal Action Area Completed by Army



State Plane California IV, NAD 1983 (U.S. Survey Foot)



Parker Flats MRA
20mV QC-2 DGM Surveys
Mapbook

FORA ESCA RP
Monterey County, California

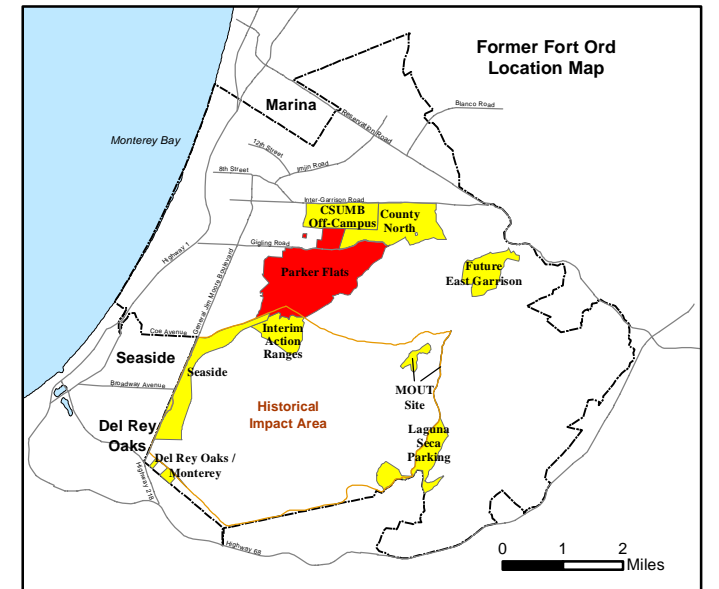
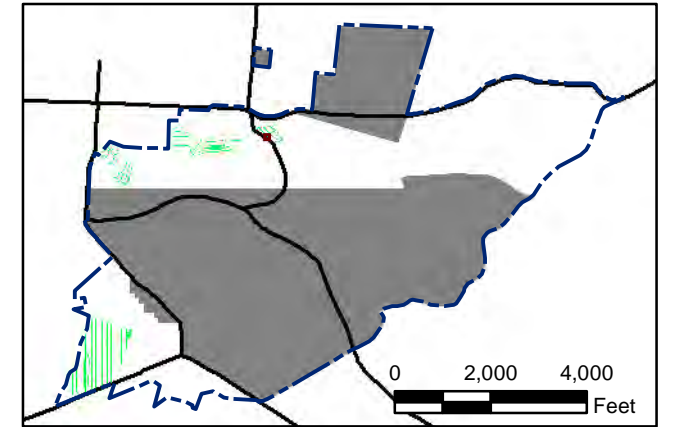
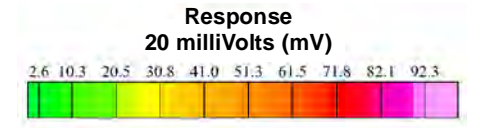
Map F2B - 223

T:\Projects\Parker Flats\PF_TIP\PF_TIP_Mapbooks\2012_06_18_PF_20mV_QC-2_DGM_Mpbk.mxd - 5/30/2013 @ 12:01:51 AM



Grid C2G9H0

- Legend**
- 2519 Target Location
 - ▬ Parker Flats Munitions Response Area
 - ▬ Major Road
 - Phase I Removal Action Area Completed by Army



State Plane California IV, NAD 1983 (U.S. Survey Foot)




Parker Flats MRA
20mV QC-2 DGM Surveys
Mapbook

FORA ESCA RP
Monterey County, California

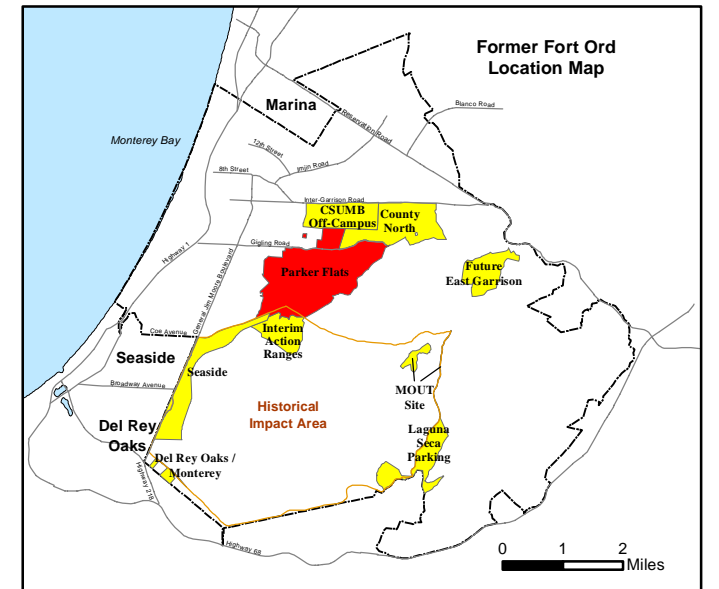
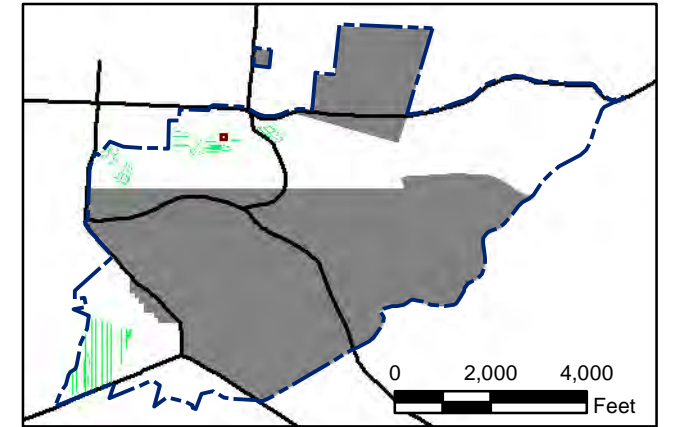
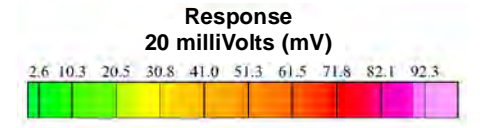
Map F2B - 224

T:\Projects\Parker Flats\PF_TIP\PF_TIP_Mapbooks\2012_06_18_PF_20mV_QC-2_DGM_Mpbk.mxd - 5/30/2013 @ 12:01:51 AM



Grid C2G9H1

- Legend**
- 2519 Target Location
 - ▬ Parker Flats Munitions Response Area
 - ▬ Major Road
 - Phase I Removal Action Area Completed by Army



State Plane California IV, NAD 1983 (U.S. Survey Foot)

0 15 30 Feet

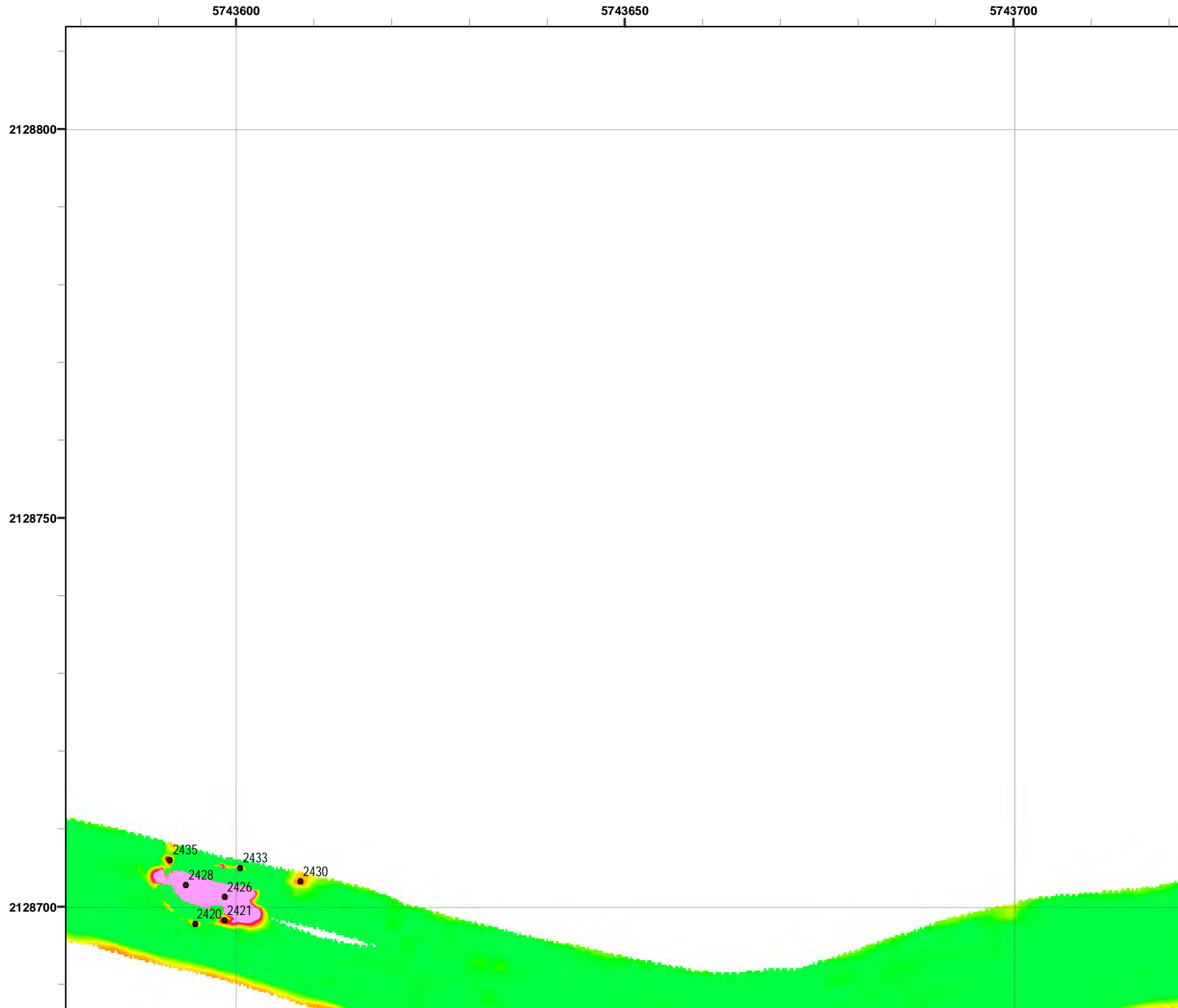


Parker Flats MRA
20mV QC-2 DGM Surveys
Mapbook

FORA ESCA RP
Monterey County, California

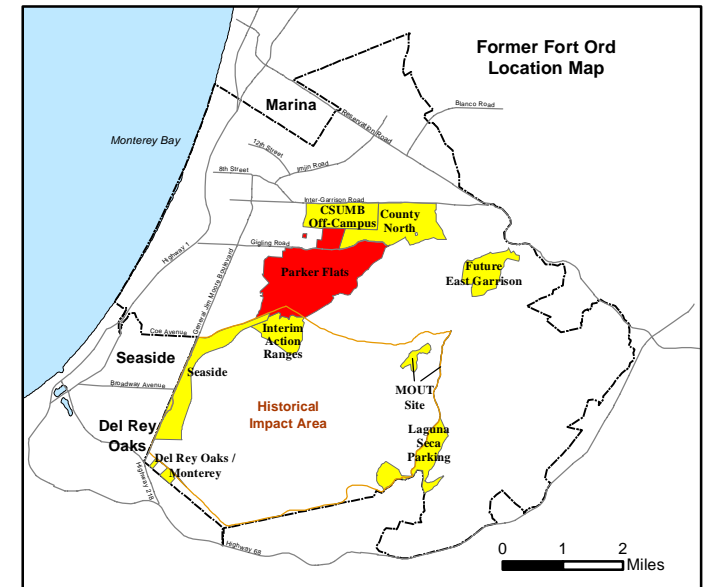
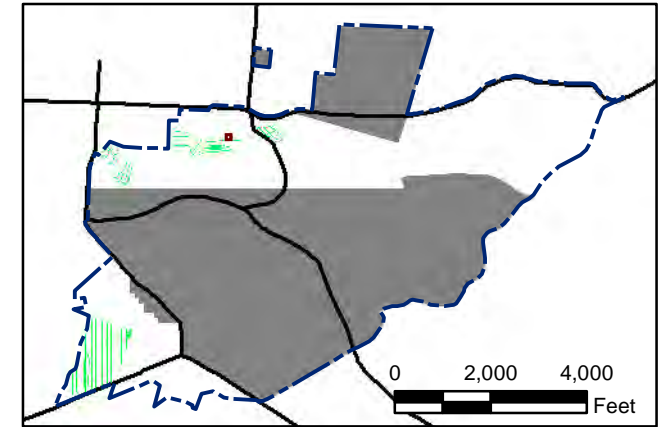
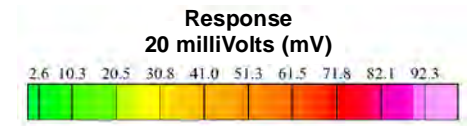
Map F2B - 225

T:\Projects\Parker Flats\PF_TIP\PF_TIP_Mapbooks\2012_06_18_PF_20mV_QC-2_DGM_Mpbk.mxd - 5/30/2013 @ 12:01:51 AM




Grid C2G9H2

- Legend**
- 2519 Target Location
 - ▬ Parker Flats Munitions Response Area
 - ▬ Major Road
 - Phase I Removal Action Area Completed by Army



State Plane California IV, NAD 1983 (U.S. Survey Foot)

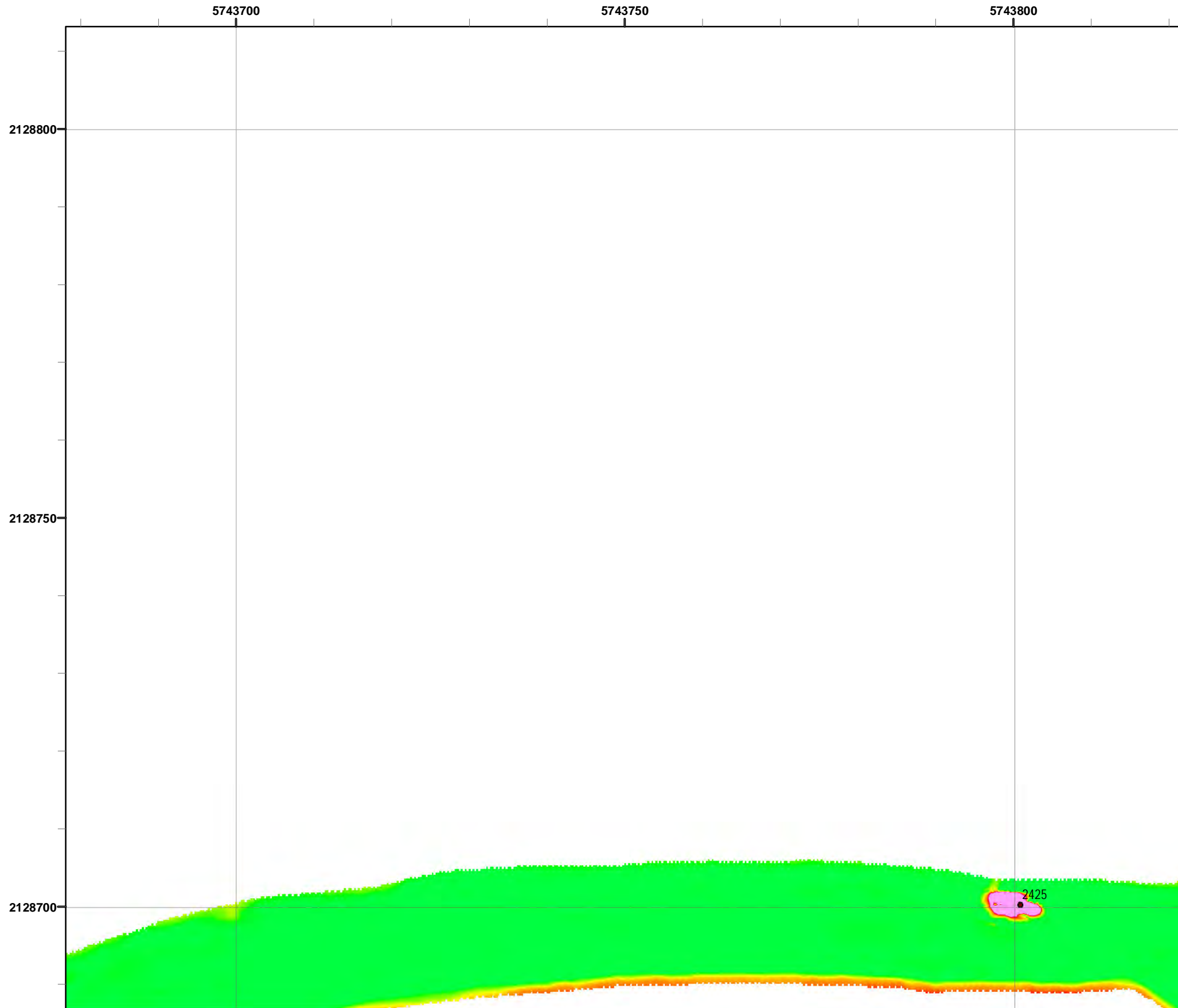


**Parker Flats MRA
20mV QC-2 DGM Surveys
Mapbook**

FORA ESCA RP
Monterey County, California

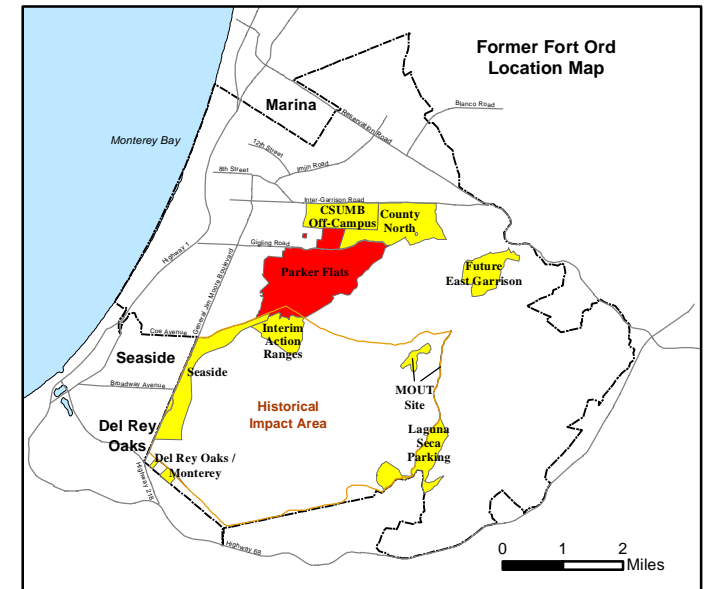
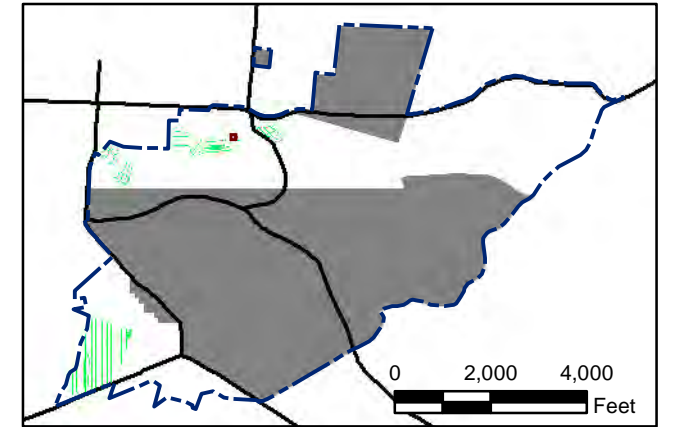
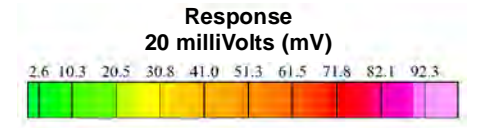
Map F2B - 226

T:\Projects\Parker Flats\PF_TIP\PF_TIP_Mapbooks\2012_06_18_PF_20mV_QC-2_DGM_Mpbk.mxd - 5/30/2013 @ 12:01:51 AM




Grid C2G9H3

- Legend**
- 2519 ● Target Location
 - ▬ Parker Flats Munitions Response Area
 - ▬ Major Road
 - Phase I Removal Action Area Completed by Army



State Plane California IV, NAD 1983 (U.S. Survey Foot)



Parker Flats MRA
20mV QC-2 DGM Surveys
Mapbook

FORA ESCA RP
Monterey County, California

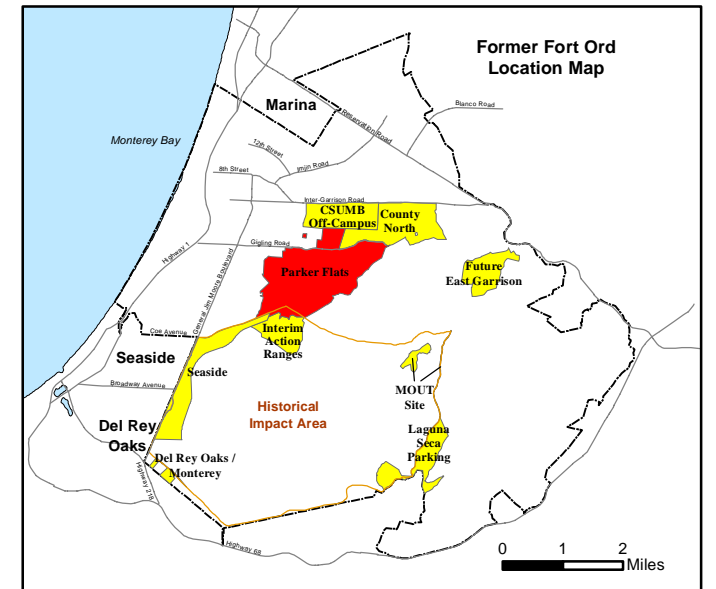
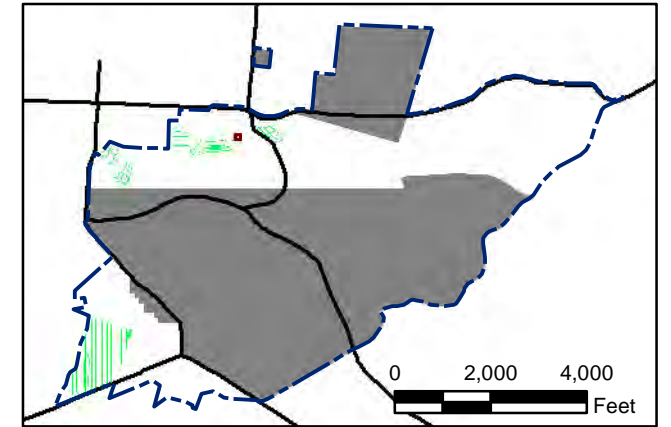
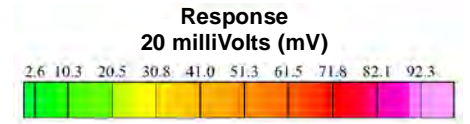
Map F2B - 227

T:\Projects\Parker Flats\PF_TIP\PF_TIP_Mapbooks\2012_06_18_PF_20mV_QC-2_DGM_Mpbk.mxd - 5/30/2013 @ 12:01:51 AM




Grid C2G9H4

- Legend**
- 2519 ● Target Location
 - ▬ Parker Flats Munitions Response Area
 - ▬ Major Road
 - Phase I Removal Action Area Completed by Army



State Plane California IV, NAD 1983 (U.S. Survey Foot)



Parker Flats MRA
20mV QC-2 DGM Surveys
Mapbook

FORA ESCA RP
Monterey County, California

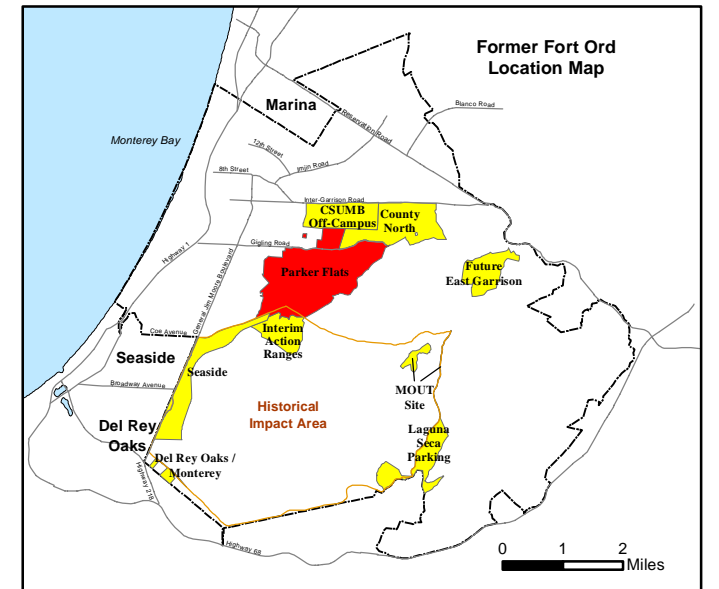
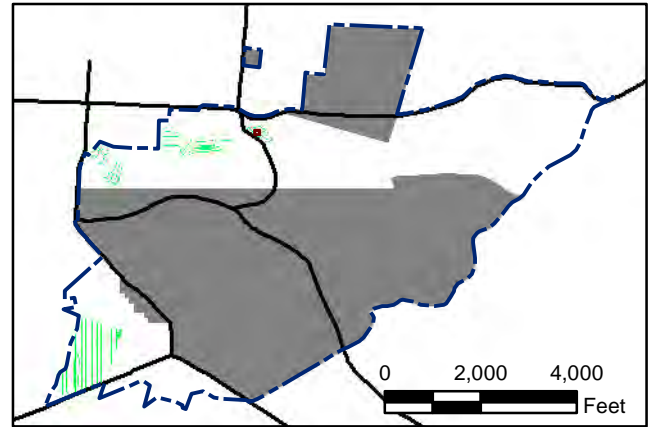
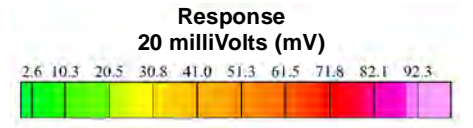
Map F2B - 228

T:\Projects\Parker Flats\PF_TIP\PF_TIP_Mapbooks\2012_06_18_PF_20mV_QC-2_DGM_Mpbk.mxd - 5/30/2013 @ 12:01:51 AM




Grid C2G910

- Legend**
- 2519 ● Target Location
 - ▬ Parker Flats Munitions Response Area
 - ▬ Major Road
 - Phase I Removal Action Area Completed by Army



State Plane California IV, NAD 1983 (U.S. Survey Foot)

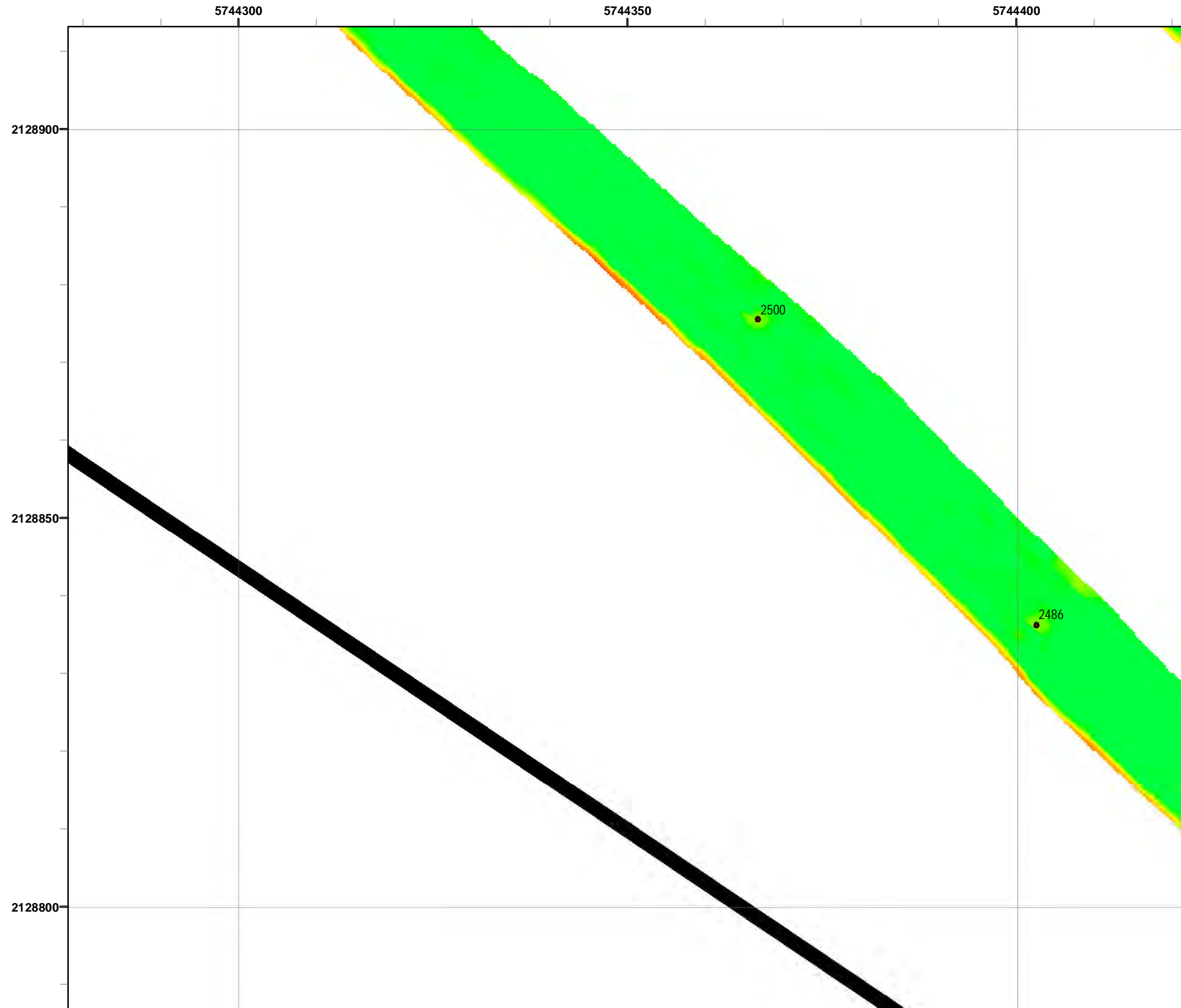


Parker Flats MRA
20mV QC-2 DGM Surveys
Mapbook

FORA ESCA RP
Monterey County, California

Map F2B - 229

T:\Projects\Parker Flats\PF_TIP\PF_TIP_Mapbooks\2012_06_18_PF_20mV_QC-2_DGM_Mapbk.mxd - 5/30/2013 @ 12:01:51 AM

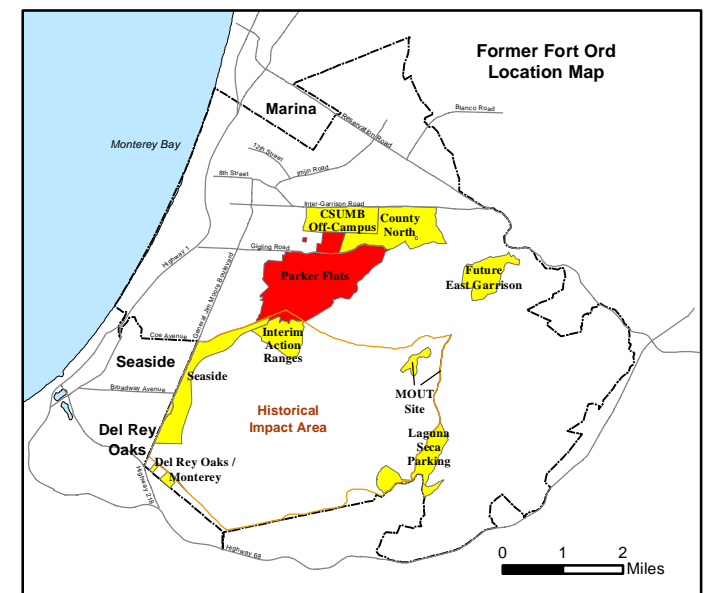
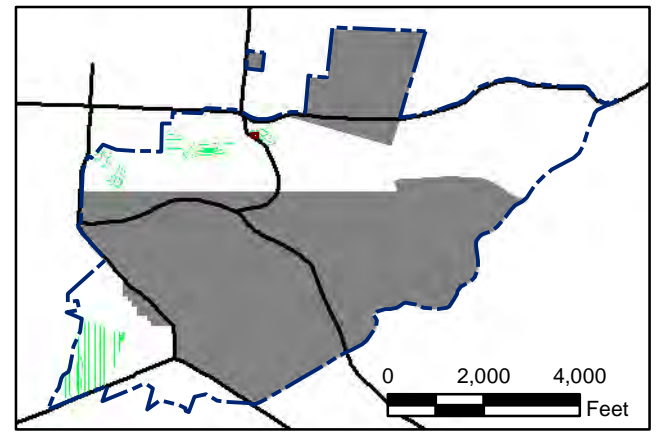


Legend **Grid C2G919**

- 2519 Target Location
- ▬ Parker Flats Munitions Response Area
- ▬ Major Road
- Phase I Removal Action Area Completed by Army


Response
20 milliVolts (mV)

2.6 10.3 20.5 30.8 41.0 51.3 61.5 71.8 82.1 92.3



State Plane California IV, NAD 1983 (U.S. Survey Foot)

0 15 30 Feet

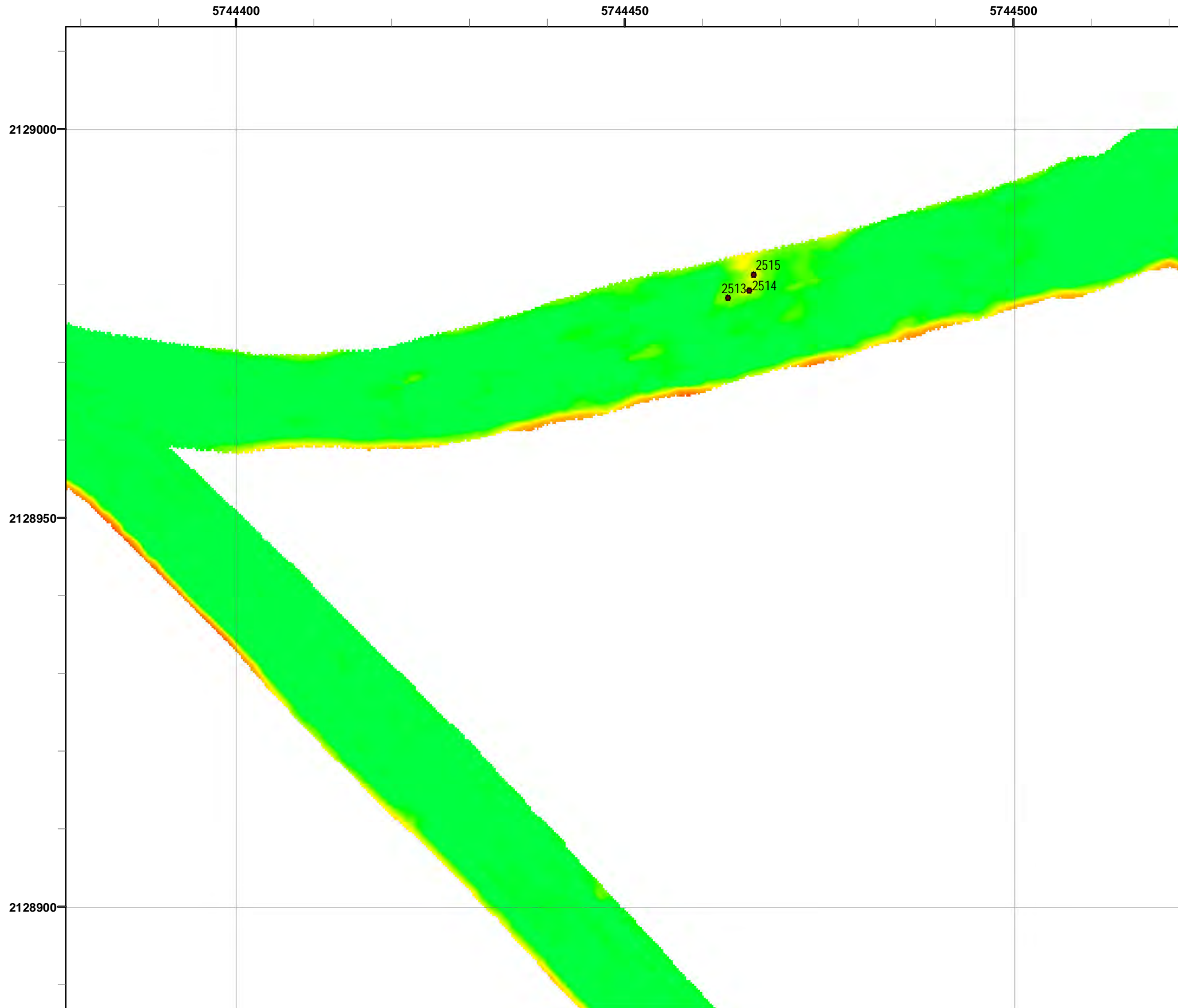


Parker Flats MRA
20mV QC-2 DGM Surveys
Mapbook

FORA ESCA RP
Monterey County, California

Map F2B - 230

T:\Projects\Parker Flats\PF_TIP\PF_TIP_Mapbooks\2012_06_18_PF_20mV_QC-2_DGM_Mpbk.mxd - 5/30/2013 @ 12:01:51 AM

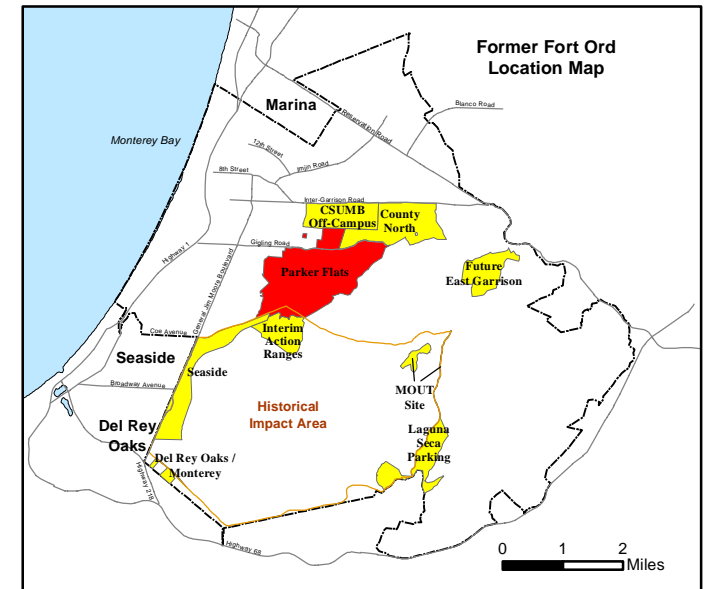
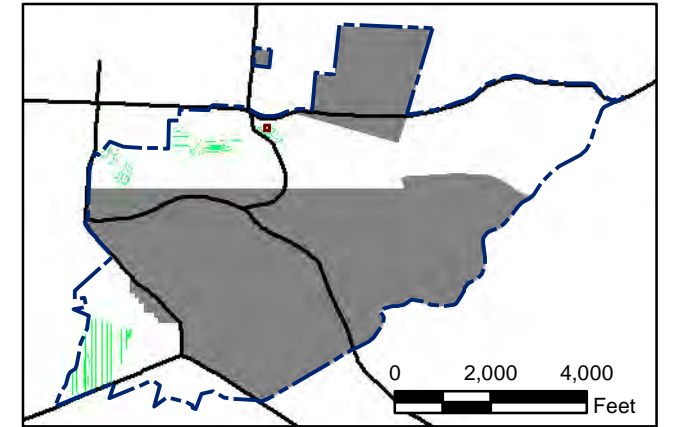


Legend **Grid C2G9J0**

- 2519 Target Location
- ▬ Parker Flats Munitions Response Area
- ▬ Major Road
- Phase I Removal Action Area Completed by Army


Response
20 milliVolts (mV)

2.6 10.3 20.5 30.8 41.0 51.3 61.5 71.8 82.1 92.3



State Plane California IV, NAD 1983 (U.S. Survey Foot)

0 15 30 Feet



Parker Flats MRA
20mV QC-2 DGM Surveys
Mapbook

FORA ESCA RP
Monterey County, California

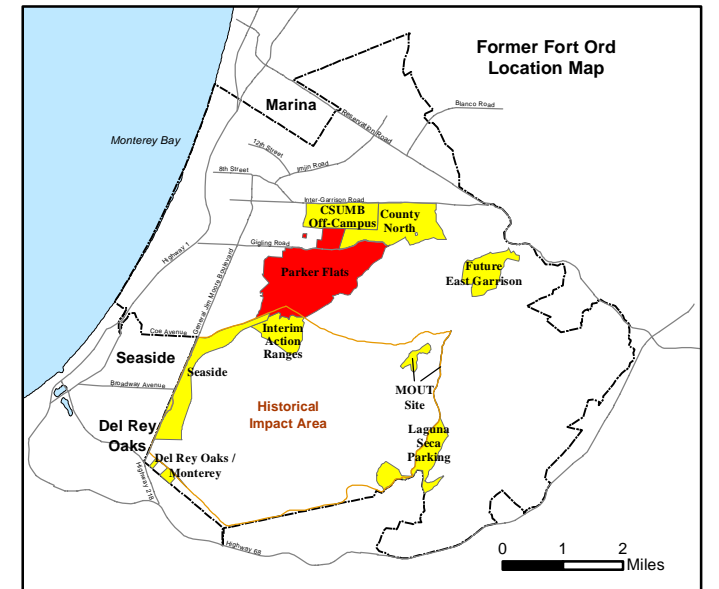
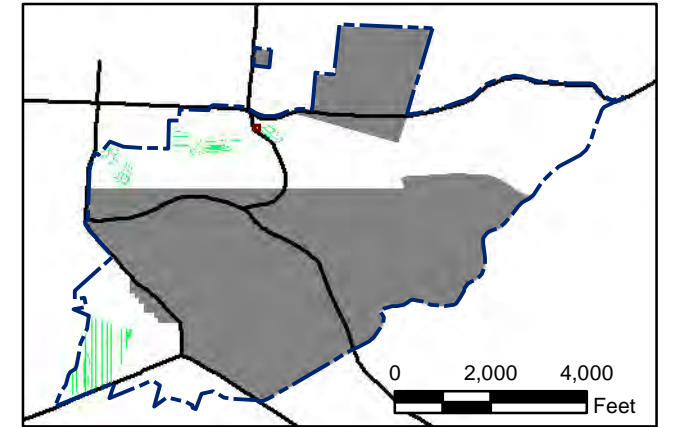
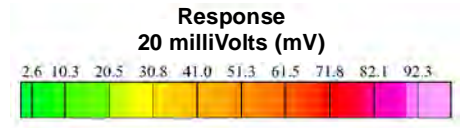
Map F2B - 231

T:\Projects\Parker Flats\PF_TIP\PF_TIP_Mapbooks\2012_06_18_PF_20mV_QC-2_DGM_Mpbk.mxd - 5/30/2013 @ 12:01:51 AM




Grid C2G9J8

- Legend**
- 2519 ● Target Location
 - ▬▬▬ Parker Flats Munitions Response Area
 - ▬ Major Road
 - Phase I Removal Action Area Completed by Army



State Plane California IV, NAD 1983 (U.S. Survey Foot)

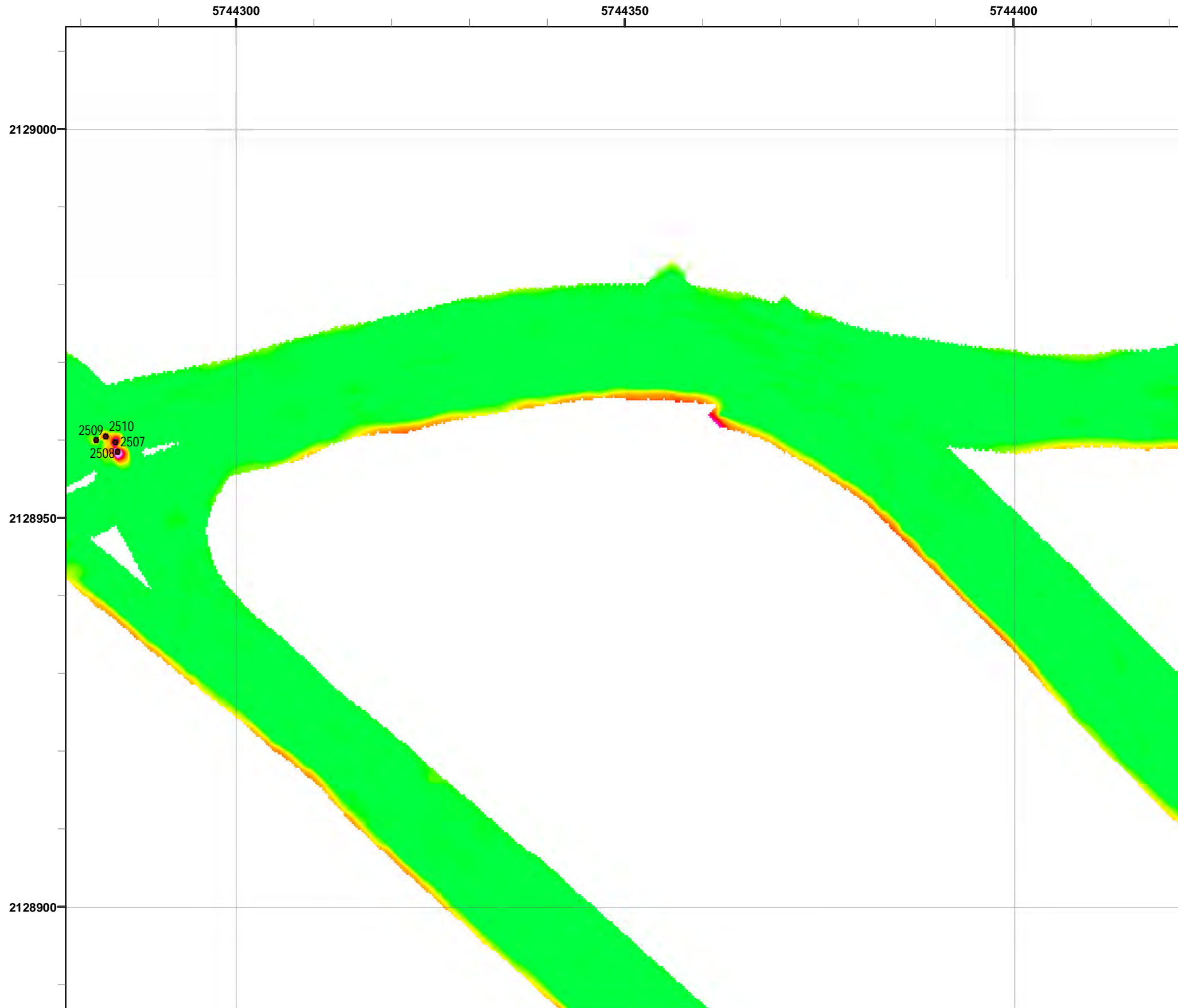


Parker Flats MRA
20mV QC-2 DGM Surveys
Mapbook

FORA ESCA RP
Monterey County, California

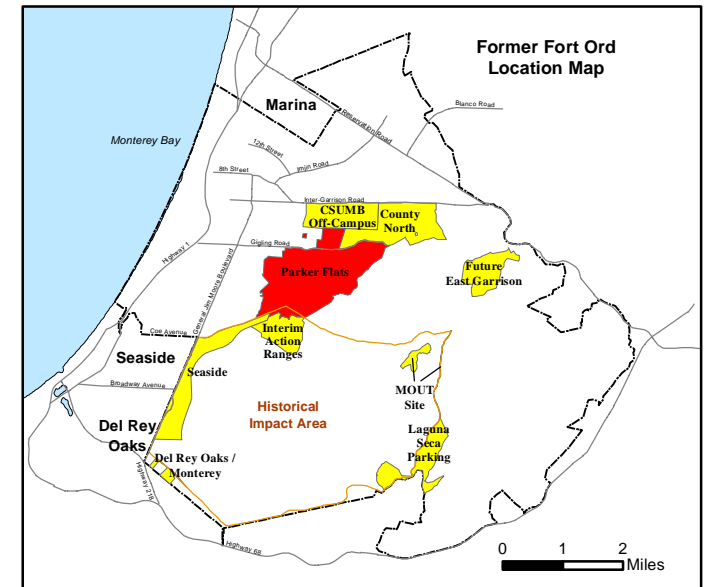
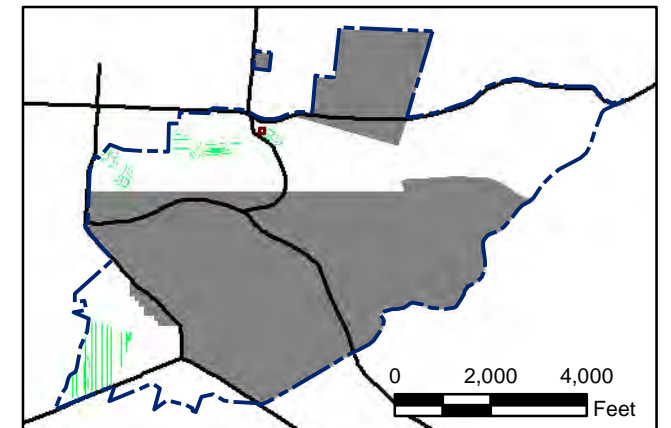
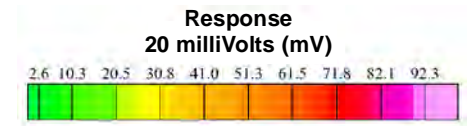
Map F2B - 232

T:\Projects\Parker Flats\PF_TIP\PF_TIP_Mapbooks\2012_06_18_Pf_20mV_QC-2_DGM_Mpbk.mxd - 5/30/2013 @ 12:01:51 AM




Grid C2G9J9

- Legend**
- 2519 Target Location
 - ▬ Parker Flats Munitions Response Area
 - ▬ Major Road
 - Phase I Removal Action Area Completed by Army




State Plane California IV, NAD 1983 (U.S. Survey Foot)



**Parker Flats MRA
20mV QC-2 DGM Surveys
Mapbook**

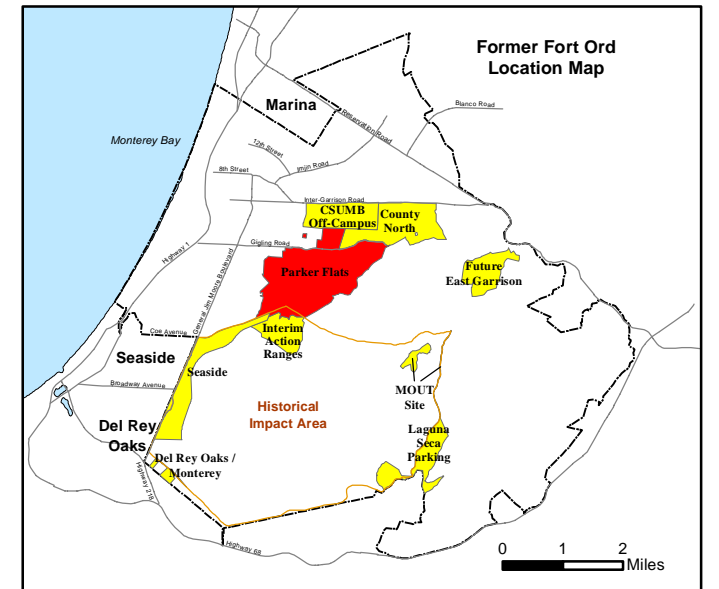
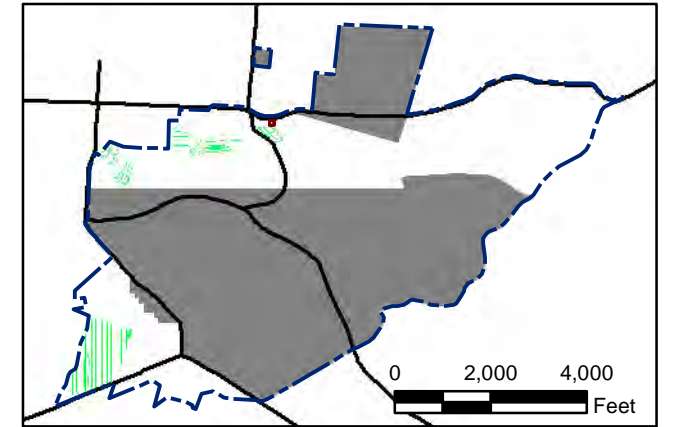
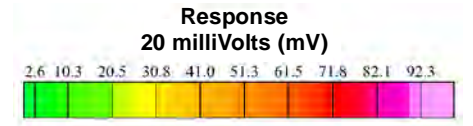
FORA ESCA RP
Monterey County, California

T:\Projects\Parker Flats\PF_TIP\PF_TIP_Mapbooks\2012_06_18_PF_20mV_QC-2_DGM_Mpbk.mxd - 5/30/2013 @ 12:01:51 AM




Grid C2H0A1

- Legend**
- 2519 Target Location
 - ▬ Parker Flats Munitions Response Area
 - ▬ Major Road
 - Phase I Removal Action Area Completed by Army



State Plane California IV, NAD 1983 (U.S. Survey Foot)



Parker Flats MRA
20mV QC-2 DGM Surveys
Mapbook

FORA ESCA RP
Monterey County, California

Map F2B - 234