


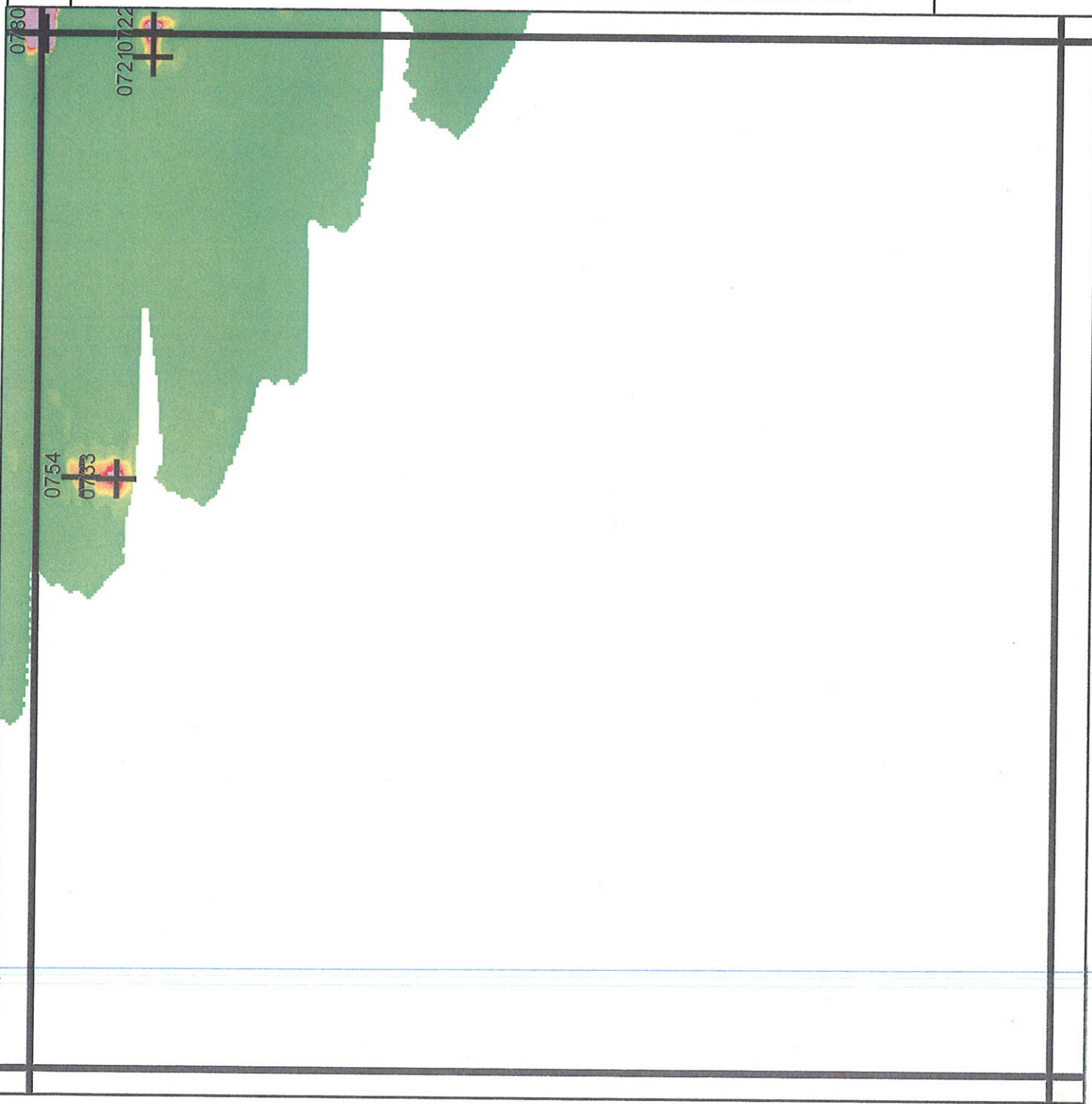



GRID C2G918

Legend

-  Parker Flats MRA
-  Major Road
-  0641 Target






LFR
WESTERN
FORA ESCA RP

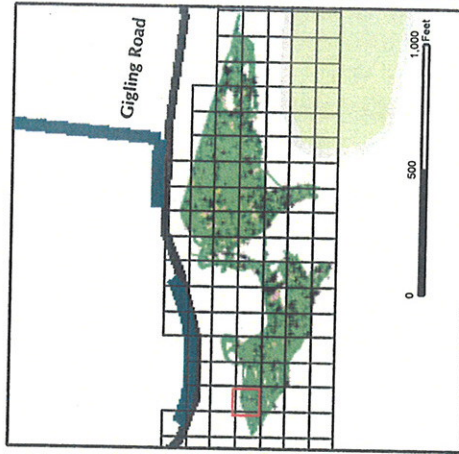
Parker Flats
GRID C2G918
Survey 1-2 Grids
Targets from DGM
FORA ESCA RP
Monterey County, California

GRID C2G9J9

Legend


-  Parker Flats MRA
-  Major Road
-  0641 Target

Response
milliVolt (mV)



Parker Flats
GRID C2G9J9
Survey 1-2 Grids
Targets from DGM
FORA ESCA RP
Monterey County, California

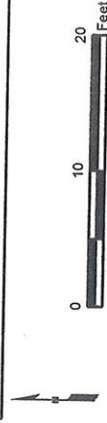
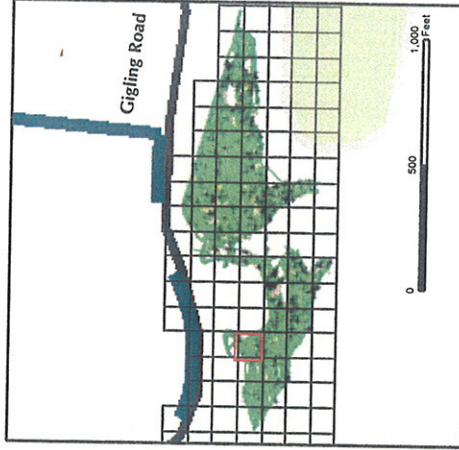
DRAFT Figure 072309 - 36



GRID C2G0J1

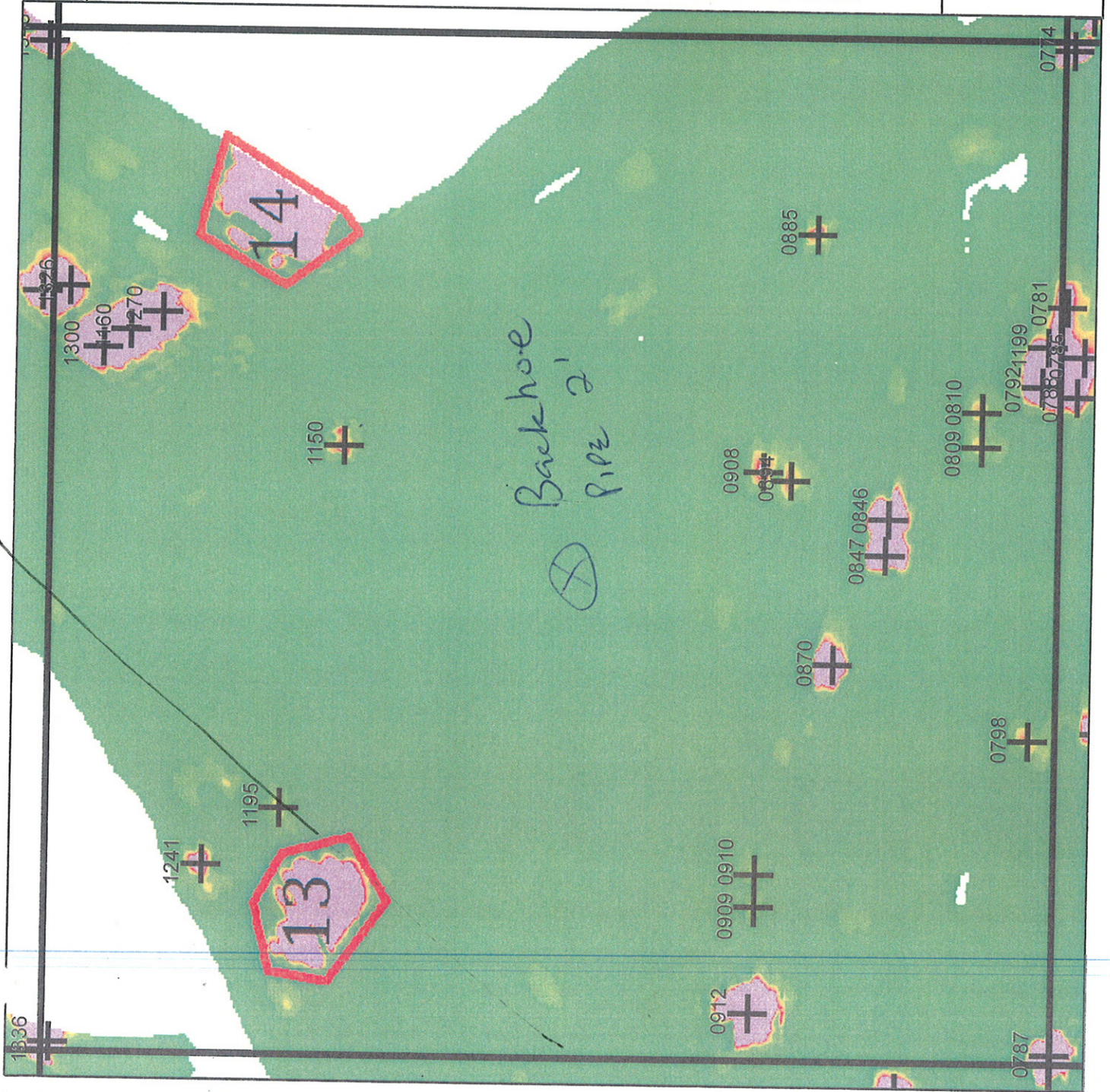
Legend

- Parker Flats MRA
- Major Road
- 0641
- Target



Parker Flats
GRID C2G0J1
Survey 1-2 Grids
Targets from DGM
FORA ESCA RP
Monterey County, California

DRAFT Figure 072309 - 23





Grid Sweep Log

Project: Fort Ord Remediation Program

UXO Supervisor: *Kristensen*

Grid/Area ID: ~~C2779~~ C269 JO

UXO Technician(s): *Caldwell*

Date Started: *2/10/2010*

Remington

Date Completed: *2/10/2010*

North
Direction

Total Anomalies	Total Excavations	Anomalies > ft.	Total MEC Items	Pounds Non-MEC Scrap
<i>60</i>	<i>60</i>			<i>10 #</i>

MEC	MD	QTY	NOMENCLATURE	DEPTH




Note: Gridlines spaced 10x10 ft

ACTION	DATE	SIGNATURE	REMARKS
Mag Sweep Complete	<i>2/10/2010</i>		<i>date entered in ORDA</i>
Excavation Complete	<i>2/10/2010</i>		<i>No PPA Avail - 2/10/10 sq. Camera #1 Photos 0001</i>
Quality Control Complete			
Client Quality Assurance Complete			<i>Total Time 2 hours</i>

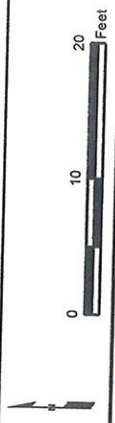
Non MEC Scrap - Metal Scrap - depth 6"

GRID C2G9J0

Legend

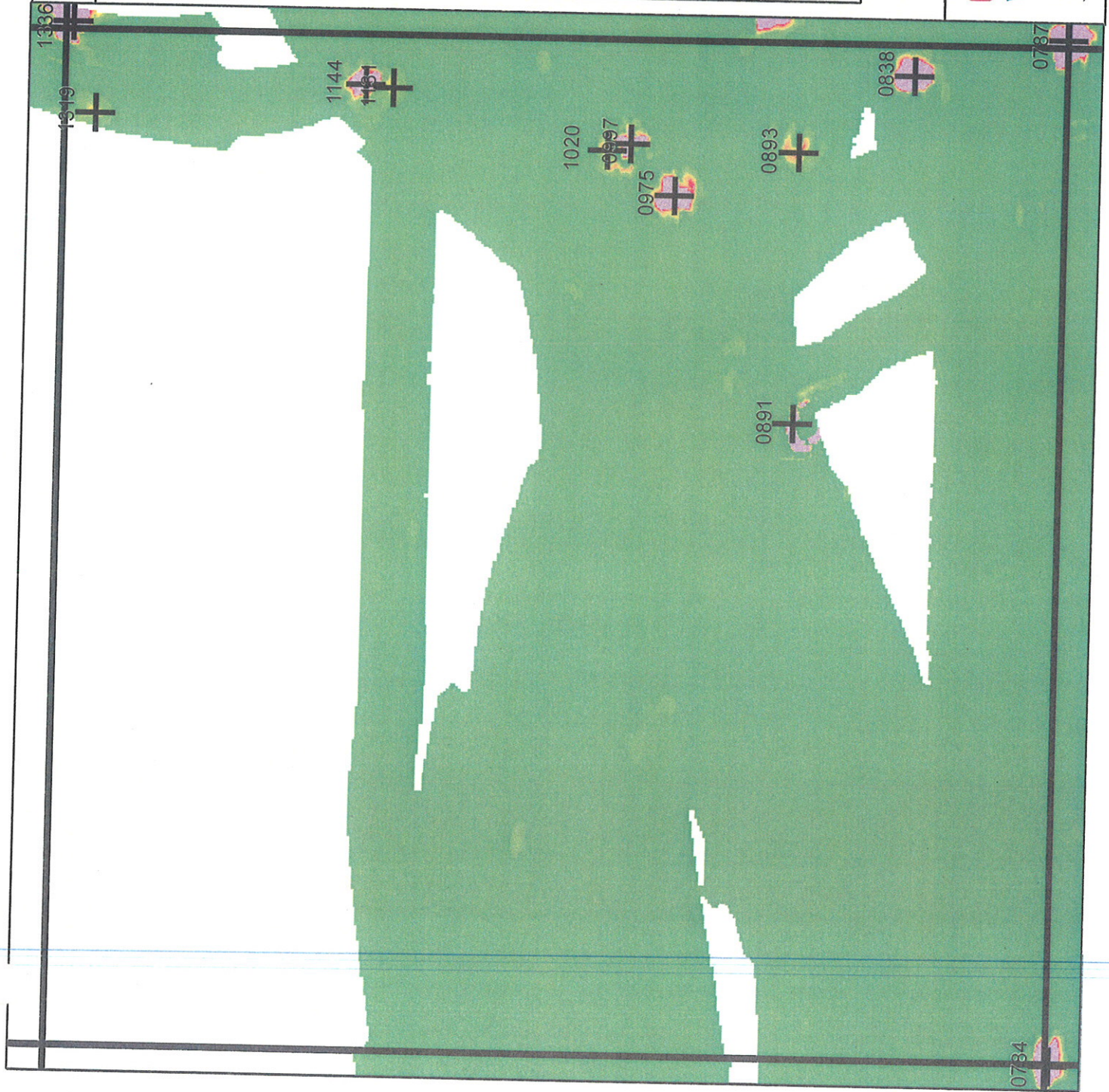
-  Parker Flats MRA
-  Major Road
-  Target

0641



Parker Flats
GRID C2G9J0
Survey 1-2 Grids
Targets from DGM
FORA ESCA RP
Monterey County, California

DRAFT Figure 072309 - 34





Grid Sweep Log

Project: Fort Ord Remediation Program

UXO Supervisor: Kristensen

Grid/Area ID: Ca 6032 / E19a.1

UXO Technician(s): Caldwell

Date Started: 2/10/2010

Remington

Date Completed: 2/10/2010

North Direction

Total Anomalies	Total Excavations	Anomalies > ft.	Total MEC Items	Pounds Non-MEC Scrap
5	5			1.5 #

MEC	MD	QTY	NOMENCLATURE	DEPTH

Note: Gridlines spaced 10x10 ft

ACTION	DATE	SIGNATURE	REMARKS
Mag Sweep Complete	2/10/2010	<i>[Signature]</i>	N. POA avail Data entered into QRD 4
Excavation Complete	2/10/2010	<i>[Signature]</i>	Camera #1
Quality Control Complete			Photo ops!
Client Quality Assurance Complete			Total Time 15 min!

GRID SWEEP LOG

Non MEC Scrap - metal scrap - Depth 6"



Grid Sweep Log

Project: Fort Ord Remediation Program

UXO Supervisor: *Kristensen*

Grid/Area ID: *C2695B / E194-B*

UXO Technician(s): *Karsch*

Date Started: *4/8/2010*

Remington, Gonzalez

Date Completed: *4/8/2010*

North
Direction

<i>8th</i>															
<i>Ave</i>															
<i>Kristensen</i>															

Total Anomalies	Total Excavations	Anomalies > ft.	Total MEC Items	Pounds Non-MEC Scrap
<i>200</i>	<i>200</i>			<i>20 #</i>

MEC	MD	QTY	NOMENCLATURE	DEPTH
	<input checked="" type="checkbox"/>	<i>1</i>	<i>Rifle, signal, grnd, m19</i>	<i>6"</i>
	<input checked="" type="checkbox"/>	<i>1</i>	<i>Grenade, hand, prac, M16 II</i>	<i>6"</i>
	<input checked="" type="checkbox"/>	<i>1</i>	<i>Fuze, gen, hand, prac M288</i>	<i>6"</i>

Note: Gridlines spaced 10x10 ft

ACTION	DATE	SIGNATURE	REMARKS
Mag Sweep Complete	<i>4/8/2010</i>		<i>POA CAMERA #4</i>
Excavation Complete	<i>4/8/2010</i>		<i>Photo 0001</i>
Quality Control Complete			<i>Total Time 3 hours</i>
Client Quality Assurance Complete			<i>NEAR SURF.</i>



Grid Sweep Log

Project: Fort Ord Remediation Program

UXO Supervisor: *Kristensen*

Grid/Area ID: *C2 G9 J7 / E199.31*

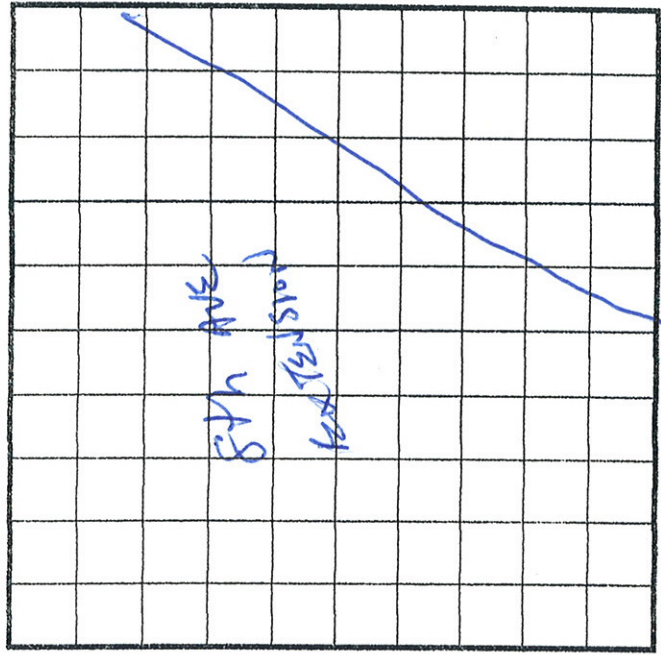
UXO Technician(s): *Raasch*

Date Started: *4/8/2010*

Remington, Gonzalez

Date Completed: *4/8/2010*

North
Direction



Note: Gridlines spaced 10x10 ft

Total Anomalies	Total Excavations	Anomalies > ft.	Total MEC Items	Pounds Non-MEC Scrap
<i>10</i>	<i>10</i>			<i>10#</i>

MEC	MD	QTY	NOMENCLATURE	DEPTH

ACTION	DATE	SIGNATURE	REMARKS
Mag Sweep Complete	<i>4/8/2010</i>	<i>[Signature]</i>	<i>PDA & CAMERA BY</i>
Excavation Complete	<i>4/8/2010</i>	<i>[Signature]</i>	<i>Photo 001</i>
Quality Control Complete			<i>Total Time: 30 min.</i>
Client Quality Assurance Complete			



Grid Sweep Log

Project: Fort Ord Remediation Program

Grid/Area ID: C2H9A7 / E17A.B

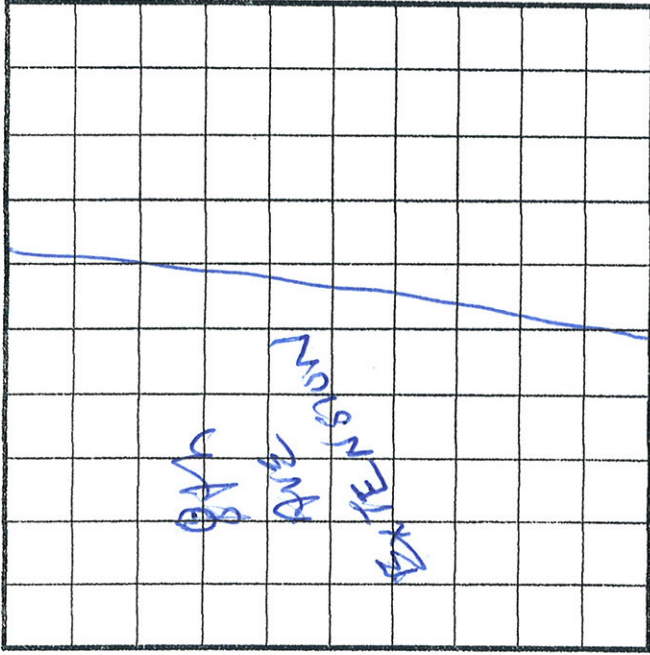
Date Started: 4/8/2010

Date Completed: 4/8/2010

UXO Supervisor: Kristensen

UXO Technician(s): Paasch
Remington, Gonzalez

North
Direction



Total Anomalies	Total Excavations	Anomalies > ft.	Total MEC Items	Pounds Non-MEC Scrap
40	40			5#

MEC	MD	QTY	NOMENCLATURE	DEPTH

ACTION	DATE	SIGNATURE	REMARKS
Mag Sweep Complete	4/8/2010	[Signature]	PDA & CAMERA #4
Excavation Complete	4/8/2010	[Signature]	Photo 0001
Quality Control Complete			Total Time 1 hour
Client Quality Assurance Complete			NEAR SURF.



Grid Sweep Log

Project: Fort Ord Remediation Program

UXO Supervisor: Kristensen

Grid/Area ID: C2 H9B7 / E19a.1

UXO Technician(s): Raasch

Rowington, GONZALEZ

Date Started: 4/8/2010

North
Direction

Date Completed: 4/8/2010

Total Anomalies	Total Excavations	Anomalies > ft.	Total MEC Items	Pounds Non-MEC Scrap
<u>40</u>	<u>40</u>			<u>5#</u>

87A																				
ST.																				
AVE																				
EX129																				

MEC	MD	QTY	NOMENCLATURE	DEPTH

Note: Gridlines spaced 10x10 ft

ACTION	DATE	SIGNATURE	REMARKS
Mag Sweep Complete	<u>4/8/2010</u>	<u>[Signature]</u>	<u>PDF & CAMERA #24</u>
Excavation Complete	<u>4/8/2010</u>	<u>[Signature]</u>	<u>Photo 0001</u>
Quality Control Complete			<u>Total Time 1 hour</u>
Client Quality Assurance Complete			

NEAR SURF.



Grid Sweep Log

Project: Fort Ord Remediation Program

Grid/Area ID: C2H9C7 / E19a.1

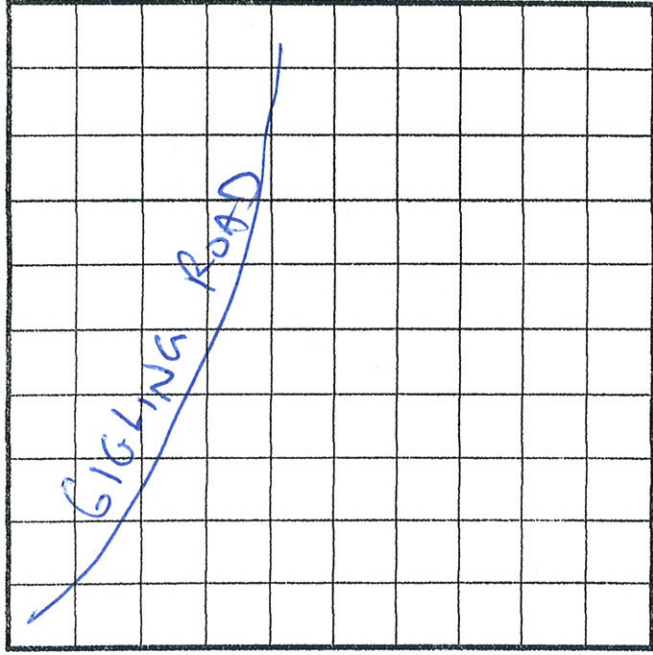
Date Started: 4/8/2010

Date Completed: 4/8/2010

UXO Supervisor: Kristensen

UXO Technician(s): Raasch
Remington, Gonzalez

North Direction



Note: Gridlines spaced 10x10 ft

Total Anomalies	Total Excavations	Anomalies > ft.	Total MEC Items	Pounds Non-MEC Scrap
100	100			10 4

MEC	MD	QTY	NOMENCLATURE	DEPTH

ACTION	DATE	SIGNATURE	REMARKS
Mag Sweep Complete	4/8/2010	[Signature]	POA & camera #4
Excavation Complete	4/8/2010	[Signature]	Photo 001
Quality Control Complete			Total time 1 hour
Client Quality Assurance Complete			

NEAR SURF



Grid Sweep Log

Project: Fort Ord Remediation Program

UXO Supervisor: *Kristensen*

Grid/Area ID: *C2 NS C8 / R19 a. #1*

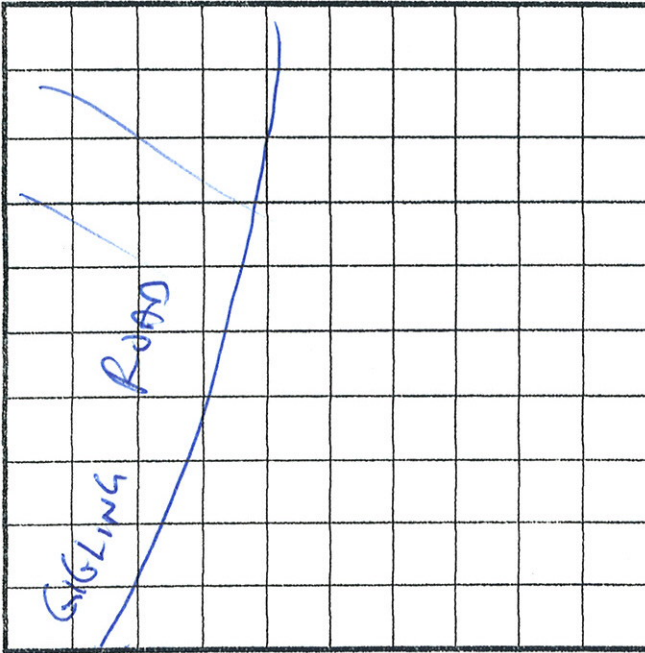
UXO Technician(s): *Rausch*

Date Started: *4/8/2010*

Remington, Gonzalez

Date Completed: *4/8/2010*

North Direction



Note: Gridlines spaced 10x10 ft

Total Anomalies	Total Excavations	Anomalies > ft.	Total MEC Items	Pounds Non-MEC Scrap
<i>30</i>	<i>30</i>			<i>5#</i>

MEC	MD	QTY	NOMENCLATURE	DEPTH

ACTION	DATE	SIGNATURE	REMARKS
Mag Sweep Complete	<i>4/8/2010</i>	<i>[Signature]</i>	<i>POA & Camera #4</i>
Excavation Complete	<i>4/8/2010</i>	<i>[Signature]</i>	<i>Photos 0001</i>
Quality Control Complete			<i>Total Time 3:30 min.</i>
Client Quality Assurance Complete			<i>Norm Surf.</i>



Grid Sweep Log

Project: Fort Ord Remediation Program

UXO Supervisor: Kristensen

Grid/Area ID: C2 Go #1 / E19a.1

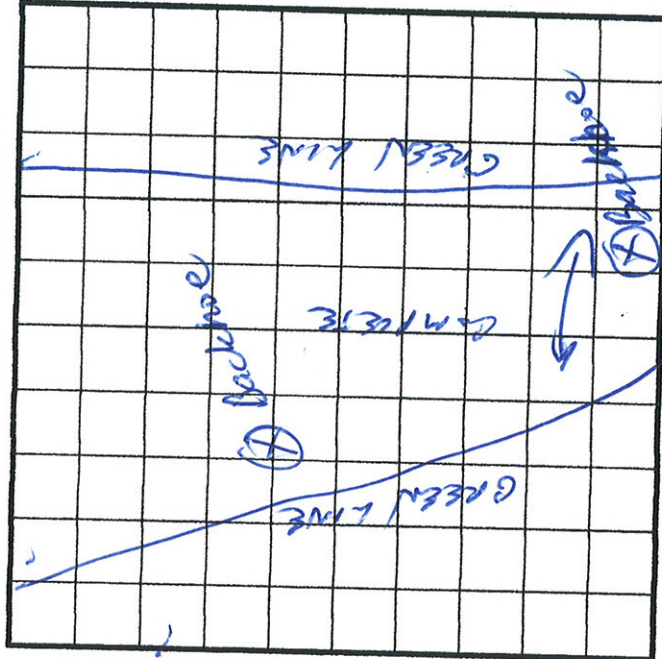
UXO Technician(s): Smith, Raasch

Date Started: 2/11/2010

Benington, Adams

North
Direction

Date Completed: 2/11/2010



Note: Gridlines spaced 10x10 ft





Total Anomalies	Total Excavations	Anomalies > ft.	Total MEC Items	Pounds Non-MEC Scrap
50	50			50

MEC	MD	QTY	NOMENCLATURE	DEPTH


ACTION	DATE	SIGNATURE	REMARKS
Mag Sweep Complete	2/11/2010		
Excavation Complete	2/11/2010		POA & Camera #1
Quality Control Complete			Photos over
Client Quality Assurance Complete			Total Time 2 hrs.

GRID C2G0H1

Legend

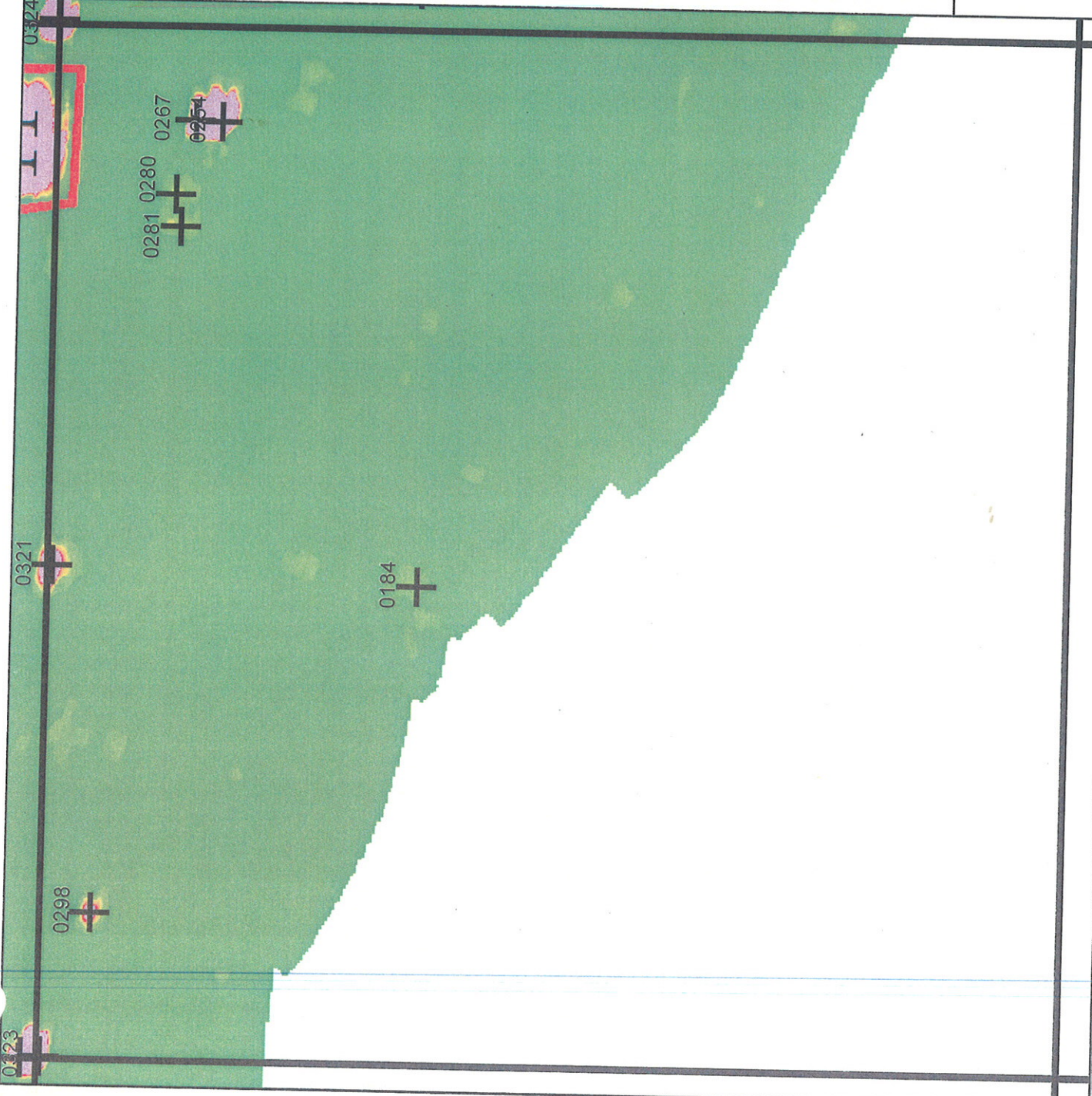
-  Parker Flats MRA
-  Major Road
-  0641
-  Target

Response milliVolt (mV)



Parker Flats
GRID C2G0H1
Survey 1-2 Grids
Targets from DGM
FORA ESCA RP
Monterey County, California

DRAFT Figure 072309 - 7





Grid Sweep Log

Project: Fort Ord Remediation Program

UXO Supervisor: Kristensen

Grid/Area ID: C26910 / E9a.1

UXO Technician(s): Rossch

Date Started: 2/11/2010

Remington, Adams

Date Completed: 2/11/2010

North
Direction

Note: Gridlines spaced 10x10 ft




Total Anomalies	Total Excavations	Anomalies > ft.	Total MEC Items	Pounds Non-MEC Scrap
<u>80</u>	<u>80</u>			<u>106</u>

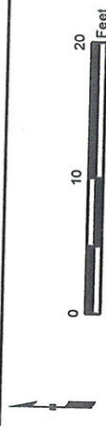
MEC	MD	QTY	NOMENCLATURE	DEPTH

ACTION	DATE	SIGNATURE	REMARKS
Mag Sweep Complete	<u>2/11/2010</u>	<i>[Signature]</i>	<u>ADA & CAMERA #1</u>
Excavation Complete	<u>2/11/2010</u>	<i>[Signature]</i>	<u>Photo 0001</u>
Quality Control Complete			<u>Total Time 2 hrs.</u>
Client Quality Assurance Complete			

GRID C2G910


Legend

-  Parker Flats MRA
-  Major Road
-  0641 Target



Parker Flats
 GRID C2G910
 Survey 1-2 Grids
 Targets from DGM
 FORA ESCA RP
 Monterey County, California

DRAFT Figure 072309 - 31





Grid Sweep Log

Project: Fort Ord Remediation Program

UXO Supervisor: Kristensen

Grid/Area ID: C26919 / E19a.1

UXO Technician(s): Raasch

Date Started: 2/11/2010

Remington, Adams

Date Completed: 2/11/2010

North
Direction

Total Anomalies	Total Excavations	Anomalies > ft.	Total MEC Items	Pounds Non-MEC Scrap
80	80			104




MEC	MD	QTY	NOMENCLATURE	DEPTH


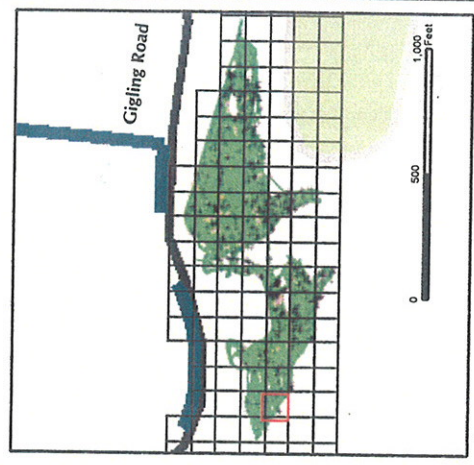
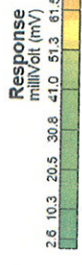
Note: Gridlines spaced 10x10 ft

ACTION	DATE	SIGNATURE	REMARKS
Mag Sweep Complete	2/11/2010	<i>[Signature]</i>	POA of Camera #1
Excavation Complete	2/11/2010	<i>[Signature]</i>	Photo 0001
Quality Control Complete			Total Time 2 hrs.
Client Quality Assurance Complete			

GRID C2G919

Legend

-  Parker Flats MRA
-  Major Road
- 0641**  Target



Parker Flats
 GRID C2G919
 Survey 1-2 Grids
 Targets from DGM
 FORA ESCA RP
 Monterey County, California

DRAFT Figure 072309 - 33



Grid Sweep Log

Project: Fort Ord Remediation Program

UXO Supervisor: Kristensen

Grid/Area ID: C760I1 / E19A-1

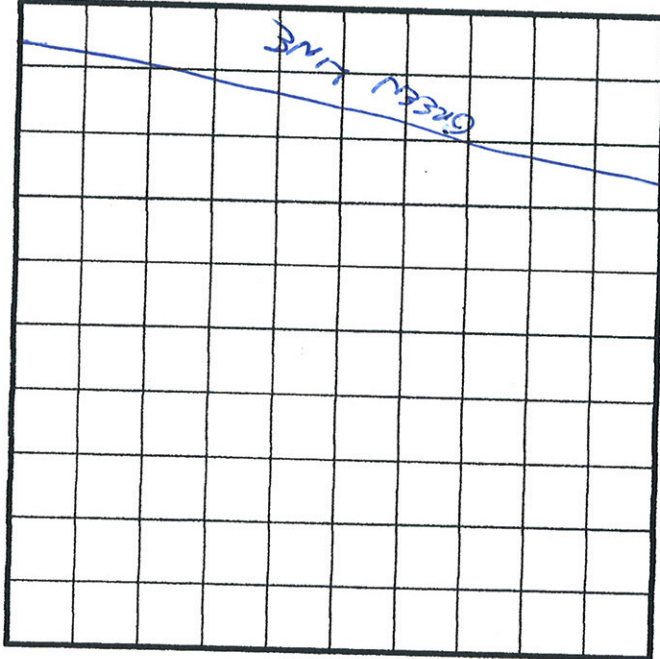
UXO Technician(s): Raasch

Date Started: 2/11/2010

Remington, Adams

Date Completed: 2/11/2010

North
Direction



Total Anomalies	Total Excavations	Anomalies > ft.	Total MEC Items	Pounds Non-MEC Scrap
20	80			5#

MEC	MD	QTY	NOMENCLATURE	DEPTH


Note: Gridlines spaced 10x10 ft

ACTION	DATE	SIGNATURE	REMARKS
Mag Sweep Complete	2/11/2010	[Signature]	
Excavation Complete	2/11/2010	[Signature]	PDA & CAMERA #1
Quality Control Complete			Photo 0001
Client Quality Assurance Complete			Tested Time 2 hrs

GRID C2G011

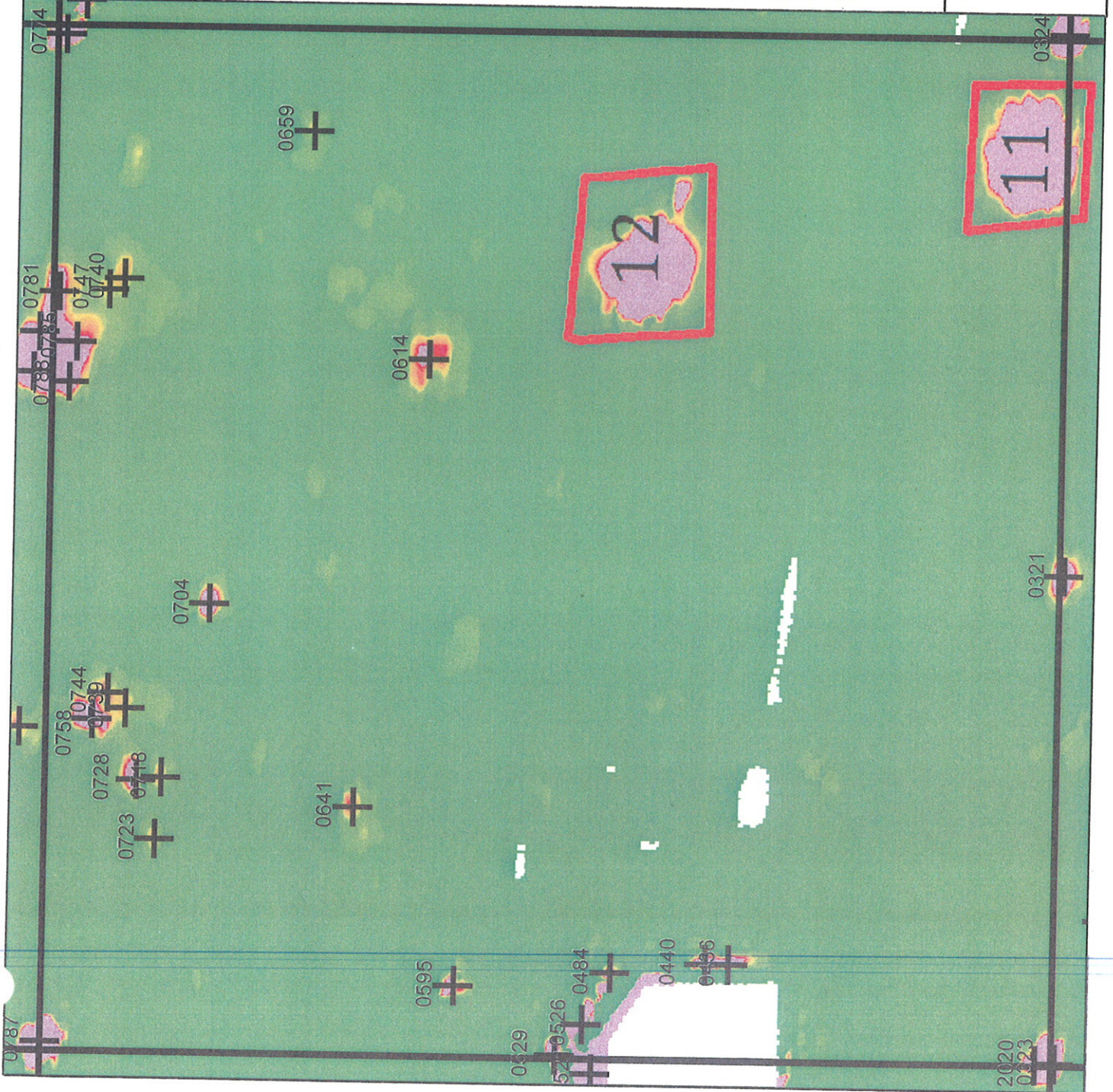
Legend

- Parker Flats MRA
- Major Road
- 0641
- Target



Parker Flats
GRID C2G011
Survey 1-2 Grids
Targets from DGM
FORA ESCA RP
Monterey County, California

DRAFT Figure 072309 - 14





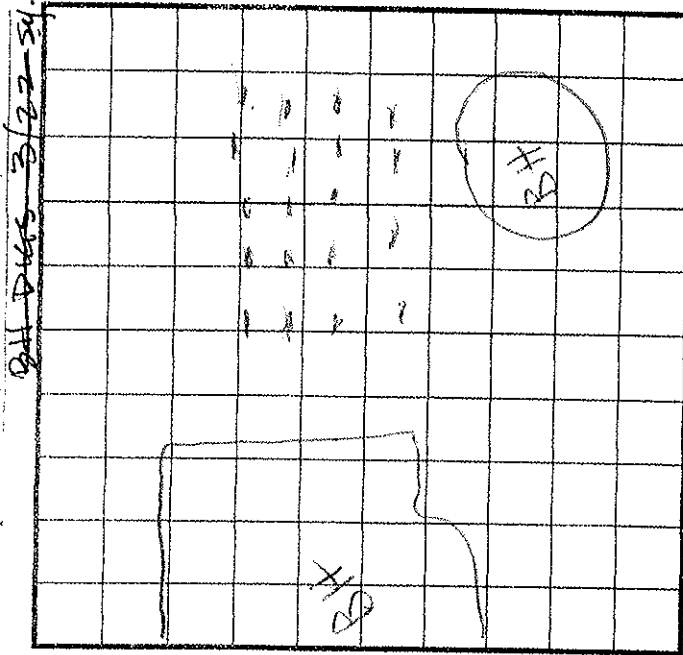
Grid Sweep Log

Project: Fort Ord Remediation Program

Grid/Area ID: C2G0 34

Date Started: Nov 30 2010

Date Completed: Feb 10 2011



Note: Gridlines spaced 10x10 ft

Camera #
pic #

UXO Supervisor: L Avcher
 UXO Technician(s): Smith
Leslie Beach
Ronnie Adams
Conzales

North Direction

Total Anomalies	Total Excavations	Anomalies > ft	Total MEC Items	Pounds Non-MEC Scrap
1800	1800		✓	650

MEC	MD	QTY	NOMENCLATURE	DEPTH
	✓	50	MS	12
			3.5 Rocket	24
			MF2 grenade (Just Body)	

ACTION	DATE	SIGNATURE	REMARKS
Mag Sweep Complete	Feb 10 2011		
Excavation Complete	Feb 10 2011		
Quality Control Complete			
Client Quality Assurance Complete			



Grid Sweep Log

Project: Fort Ord Remediation Program

Grid/Area ID: C269H0 / E199.1


Date Started: 2/15/2010

Date Completed: 2/15/2010

UXO Supervisor: Kristensen

UXO Technician(s): Gonzalez, Adams

North
Direction



Note: Gridlines spaced 10x10 ft

Total Anomalies	Total Excavations	Anomalies > ft.	Total MEC Items	Pounds Non-MEC Scrap
00	20			26




MEC	MD	QTY	NOMENCLATURE	DEPTH

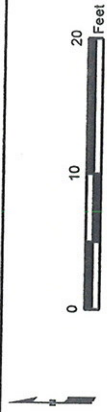
ACTION	DATE	SIGNATURE	REMARKS
Mag Sweep Complete	2/15/2010	[Signature]	POA & Camera
Excavation Complete	2/15/2010	[Signature]	Photo 0001
Quality Control Complete			Total Time 1hr.
Client Quality Assurance Complete			

To Depth

GRID C2G9H0

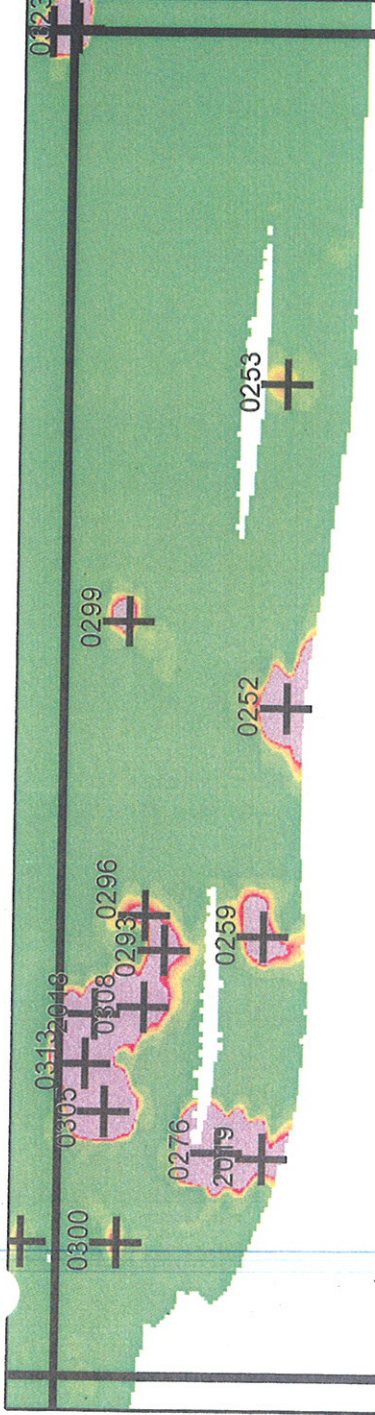
Legend

-  Parker Flats MRA
-  Major Road
-  0641 Target



Parker Flats
 GRID C2G9H0
 Survey 1-2 Grids
 Targets from DGM
 FORA ESCA RP
 Monterey County, California

DRAFT Figure 072309 - 30





Grid Sweep Log

70 DEPTH

Project: Fort Ord Remediation Program

UXO Supervisor: *Kristensen*

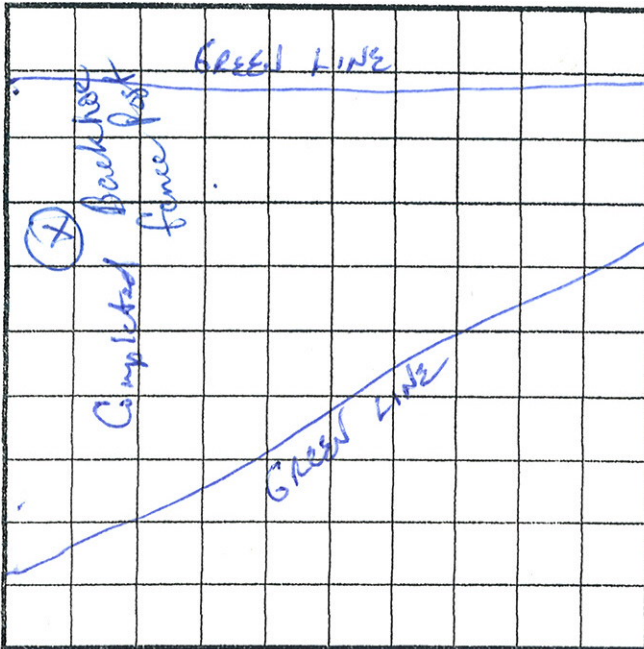
UXO Technician(s): *GONZALEZ, Adams*

Grid/Area ID: *C2G0G1 / E99a.1*

Date Started: *2/15/2010*

Date Completed: *2/15/2010*

North Direction



Note: Gridlines spaced 10x10 ft

Total Anomalies	Total Excavations	Anomalies > ft.	Total MEC Items	Pounds Non-MEC Scrap
<i>20</i>	<i>20</i>			<i>2#</i>

MEC	MD	QTY	NOMENCLATURE	DEPTH

ACTION	DATE	SIGNATURE	REMARKS
Mag Sweep Complete	<i>2/15/2010</i>	<i>[Signature]</i>	<i>PDA & CAMERA 4</i>
Excavation Complete	<i>2/15/2010</i>	<i>[Signature]</i>	<i>Photo: 0001</i>
Quality Control Complete			<i>Total Time: 1 hour</i>
Client Quality Assurance Complete			

Project: Fort Ord Remediation Program

Grid/Area ID: C298FS/EA 1.34 E19a.1

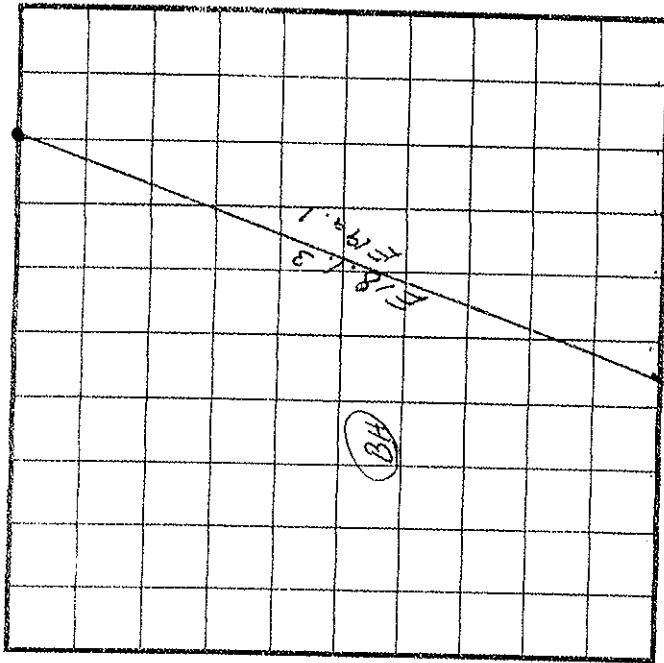
Date Started: 2-16-10

Date Completed: 2-16-10

UXO Supervisor: T. Clark

UXO Technician(s): Smith, Raasch
Remington, Adams

North Direction



Note: Gridlines spaced 10x10 ft

Total Anomalies	Total Excavations	Anomalies Depth ft	Total MEC Items	Pounds Non-MEC Scrap
160	160	274	0	40

MEC	MD	QTY	NOMENCLATURE	DEPTH
	✓	20	Small Area S. 56 m ²	24
	✓			

ACTION	DATE	SIGNATURE	REMARKS
Mag Sweep Complete	2-16-10	<i>[Signature]</i>	
Excavation Complete	2-16-10	<i>[Signature]</i>	1 Back hoe dig Cleared to dirt
Quality Control Complete			
Client Quality Assurance Complete			



Grid Sweep Log

Project: Fort Ord Remediation Program

Grid/Area ID: C2G8E5/E18.1.3+E19A.1

Date Started: 2-16-10

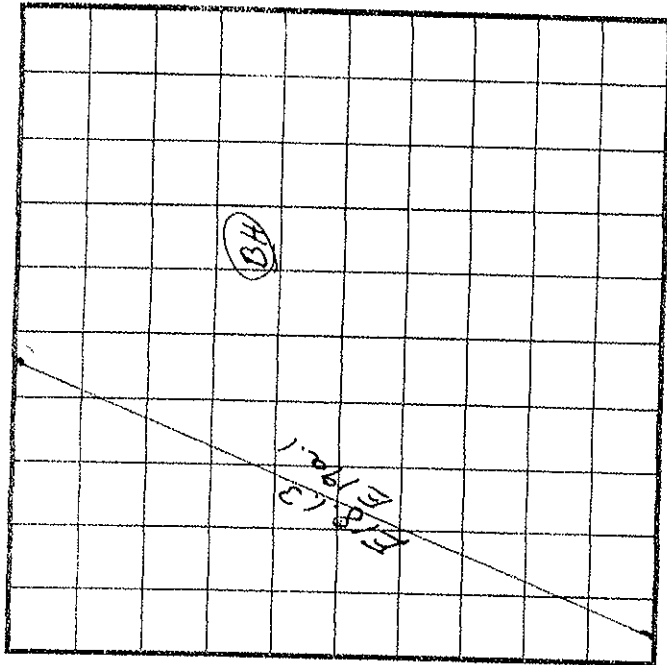
Date Completed: 2-16-10

UXO Supervisor: T. Clark

UXO Technician(s): Smith, Raasch,

Remington, Adams

North
Direction



Note: Gridlines spaced 10x10 ft

Total Anomalies	Total Excavations	Anomalies Depth ft	Total MEC Items	Pounds Non-MEC Scrap
180	180	36"	0	300

MEC	MD	QTY	NOMENCLATURE	DEPTH
	✓	3	Gravel Rifle Fill	6"
	✓	1	Force Grenade Hand M228	3"

ACTION	DATE	SIGNATURE	REMARKS
Mag Sweep Complete	2-16-10	[Signature]	
Excavation Complete	2-16-10	[Signature]	1 Back hoe dig
Quality Control Complete			Cleared to depth
Client Quality Assurance Complete			

Grid Sweep Log

Project: Fort Ord Remediation Program

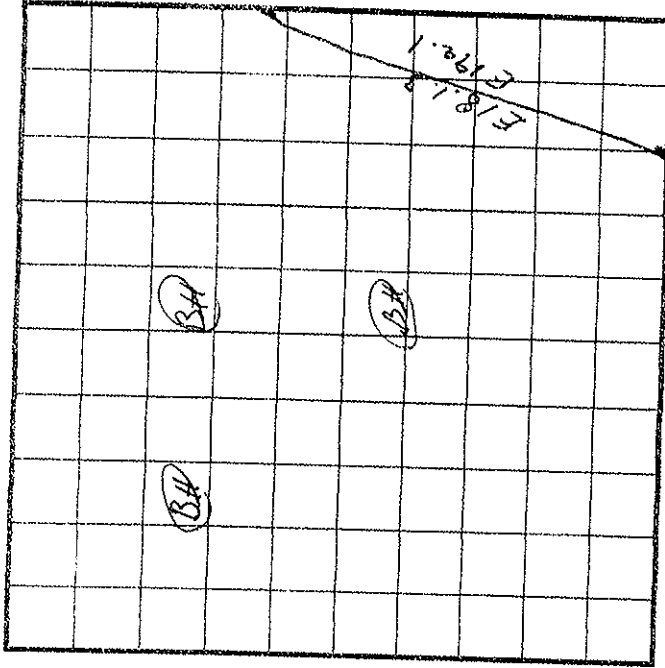
Grid/Area ID: C2 G8G5/E18L3 & I/A.1

Date Started: 2-16-10

Date Completed: 2-16-10

UXO Supervisor: T. Clark
 UXO Technician(s): Smith, Rosch, Remington, Adams

North Direction



Note: Gridlines spaced 10x10 ft

Total Anomalies	Total Excavations	Anomalies Depth #	Total MEC Items	Pounds Non-MEC Scrap
140	140	24 ^{1/2}	0	60

MEC	MD	QTY	NOMENCLATURE	DEPTH

ACTION	DATE	SIGNATURE	REMARKS
Mag Sweep Complete	2-16-10	<i>[Signature]</i>	
Excavation Complete	2-16-10	<i>[Signature]</i>	3 back hoe digs
Quality Control Complete			Cleared to depth
Client Quality Assurance Complete			



Grid Sweep Log

Project: Fort Ord Remediation Program

Grid/Area ID: C26962 / E199.1

Date Started: 2/16/2010

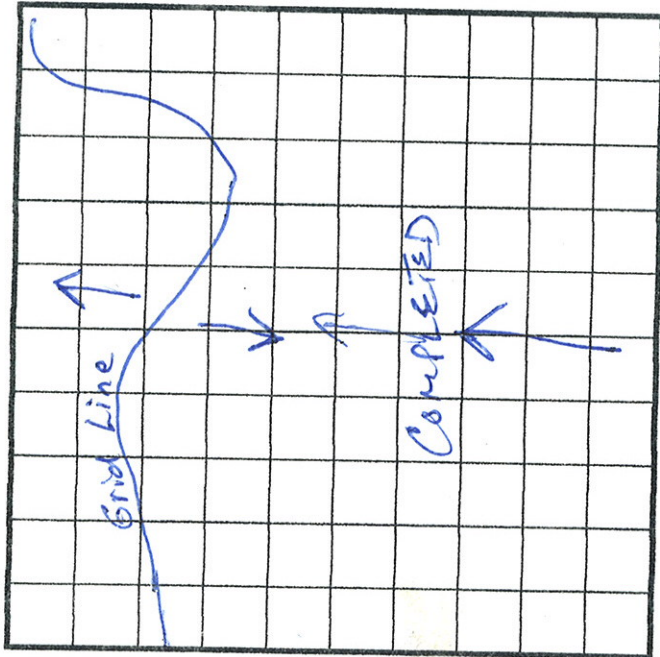
Date Completed: 2/17/2010

UXO Supervisor: Kristensen

UXO Technician(s): Smith

GONZALEZ

North
Direction



Note: Gridlines spaced 10x10 ft

Total Anomalies	Total Excavations	Anomalies > ft.	Total MEC Items	Pounds Non-MEC Scrap
60	60			20#

MEC	MD	QTY	NOMENCLATURE	DEPTH

ACTION	DATE	SIGNATURE	REMARKS
Mag Sweep Complete	2/17/2010		
Excavation Complete	2/17/2010		POA & CAMERA #1
Quality Control Complete			Photo 0001
Client Quality Assurance Complete			Total Time 3 hours



Grid Sweep Log

Project: Fort Ord Remediation Program

UXO Supervisor: Kristensen

Grid/Area ID: C2G9F3/E19a.1

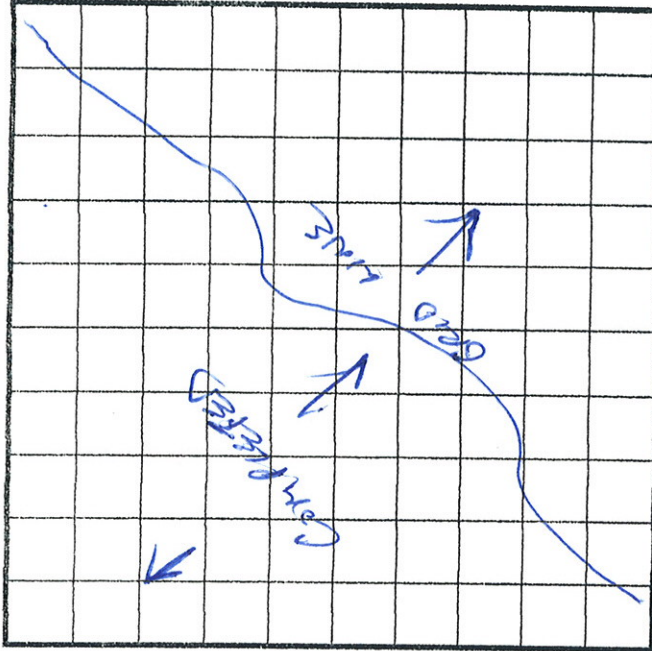
UXO Technician(s): Smith

Date Started: 2/17/2010

Gonzalez

Date Completed: 2/17/2010

North Direction



Total Anomalies	Total Excavations	Anomalies > ft	Total MEC Items	Pounds Non-MEC Scrap
<u>60</u>	<u>60</u>			<u>10 #</u>

MEC	MD	QTY	NOMENCLATURE	DEPTH

ACTION	DATE	SIGNATURE	REMARKS
Mag Sweep Complete	<u>2/17/2010</u>		<u>10A & camera 0001</u>
Excavation Complete	<u>2/17/2010</u>		<u>photo 0001</u>
Quality Control Complete			<u>Total time 2 hrs.</u>
Client Quality Assurance Complete			



64 Grid Sweep Log

Project: Fort Ord Remediation Program

Grid/Area ID: 0269HB / E19a.1

Date Started: 3/16/2010

Date Completed: 3/16/2010

UXO Supervisor: Kristensen
 UXO Technician(s): Smith

North Direction

Backhoe
X
Backhoe
X
Flush
Deep
pit

Note: Gridlines spaced 10x10 ft

Total Anomalies	100	Total Excavations	100	Anomalies > ft.		Total MEC Items		Pounds Non-MEC Scrap	40#
-----------------	-----	-------------------	-----	-----------------	--	-----------------	--	----------------------	-----

MEC	MD	QTY	NOMENCLATURE	DEPTH

ACTION	DATE	SIGNATURE	REMARKS
Mag Sweep Complete	3/16/2010		Sweep to Depth
Excavation Complete	3/16/2010		PDA & CAMERA #1
Quality Control Complete			Photo 0001
Client Quality Assurance Complete			Total Time: 5 hours

GRID SWEEP LOG



Grid Sweep Log

Project: Fort Ord Remediation Program


UXO Supervisor: Kristensen
 UXO Technician(s): Smith

Grid/Area ID: C2G918 / E19a.1 To Depth

Date Started: 3/16/2010

Date Completed: 3/16/2010

North
Direction



Total Anomalies	Total Excavations	Anomalies > ft.	Total MEC Items	Pounds Non-MEC Scrap
150	150			20 #

MEC	MD	QTY	NOMENCLATURE	DEPTH

Note: Gridlines spaced 10x10 ft

ACTION	DATE	SIGNATURE	REMARKS
Mag Sweep Complete	3/16/2010	[Signature]	
Excavation Complete	3/16/2010	[Signature]	Sweep to depth
Quality Control Complete			PDA & CAMERA # 4
Client Quality Assurance Complete			Photo 0001
			Total Time 6 1/2 hrs

GRID SWEEP LOG

52 Trucks went by per hour.



Grid Sweep Log

Project: Fort Ord Remediation Program

C269A8

UXO Supervisor T. Clark

Grid/Area ID: C299B8 / E19a.1

UXO Technician(s) D. Caldwell

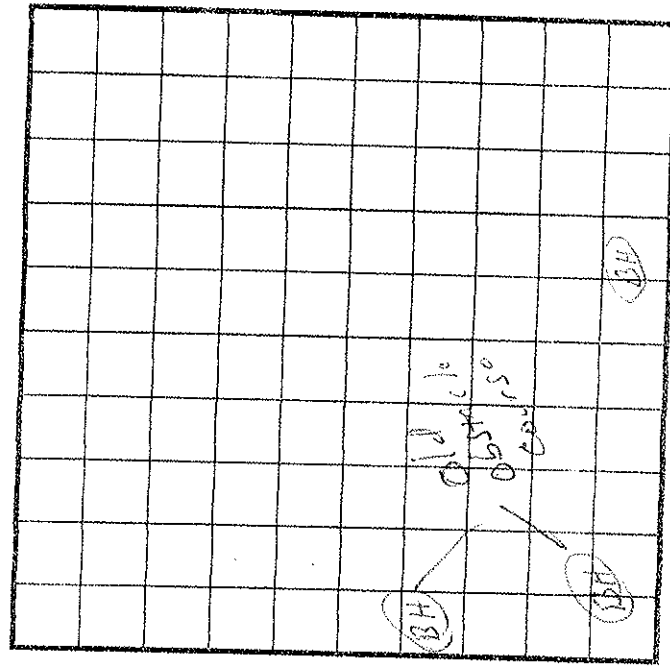
North RDA 26 sq.

Date Started: 16 Mar 10

Date Completed: 17 Mar 10

M. Adams

PIC



Note: Gridlines spaced 10x10 ft

Total Anomalies	Total Excavations	Anomalies Depth #/in	Total MEC Items	Pounds Non-MEC Scrap
1111	1111	12"	0	40

MEC	MD	QTY	NOMENCLATURE	DEPTH
✓	1	1	Sig ILL wa grad M225	3"
✓	1	1	P22, grade hole M228	3"
✓	1	1	F22, grade hole M228	3"
✓	33		Small brass blanks, 762 ma	6"

ACTION	DATE	SIGNATURE	REMARKS
Mag Sweep Complete	3-17-10	<u>T. Clark</u>	
Excavation Complete	3-19-10	<u>T. Clark</u>	
Quality Control Complete		<u>T. Clark</u>	Sweep to depth 3 backhoe digs
Client Quality Assurance Complete			

GRID SWEEP LOG

Re-entered ord 6/3/19 sqf.

Project: Fort Ord Remediation Program

Grid/Area ID: ~~E297A8~~ / E19a.1

Date Started: 19 Mar 10

Date Completed: 19 Mar 10

UXO Supervisor: T. Clark

UXO Technician(s): D. Caldwell

North: ADA 3-6 sq.

Direction: Cam 3 Pic 2

0/0					
Obstacle course					

Note: Gridlines spaced 10x10 ft

Total Anomalies	Total Excavations	Anomalies Depth	Total MEC Items	Pounds Non-MEC Scrap
450	550	12"	0	9.5

MEC	MD	QTY	NOMENCLATURE	DEPTH
	✓	9	Small brass blanks 7.6cm	3"

ACTION	DATE	SIGNATURE	REMARKS
Mag Sweep Complete	3-19-10	[Signature]	
Excavation Complete	3-19-10	[Signature]	Swept to depth 7' back here digs
Quality Control Complete			
Client Quality Assurance Complete			



Grid Sweep Log

Project: Fort Ord Remediation Program

22F9H8

UXO Supervisor *T. Clark*

Grid/Area ID *22F9H8/E19a.1*

UXO Technician(s) *D. Aldwell*

Date Started: *3-18-10*

North *DPA 36* *B. Smith, J. Renshaw, M. Adams*

Date Completed: *3-18-10*

Direction *Cam 3* *Pic 3 & 4*

Note: Gridlines spaced 10x10 ft

Total Anomalies	Total Excavations	Anomalies Depth ft	Total MEC Items	Pounds Non-MEC Scrap
500	500	180	0	1500

MEC	MD	QTY	NOMENCLATURE	DEPTH
		1	Blind QC Seed # 3	
		2	Gravel and M20	6"
		2000	Small Arms Shells 7.62mm	12"

ACTION	DATE	SIGNATURE	REMARKS
Mag Sweep Complete	3-18-10	<i>[Signature]</i>	
Excavation Complete	3-18-10	<i>[Signature]</i>	
Quality Control Complete		<i>[Signature]</i>	
Client Quality Assurance Complete		<i>[Signature]</i>	
			<i>Sweep to depth</i>

GRID SWEEP LOG

re-entered 3/19 0806 sep.



Grid Sweep Log

C2F9I8

Project: Fort Ord Remediation Program

Grid/Area ID: ~~C2F9I8~~ / E19a.1

Date Started: 3-18-10

Date Completed: 3-18-10

UXO Supervisor: T. C. Cook

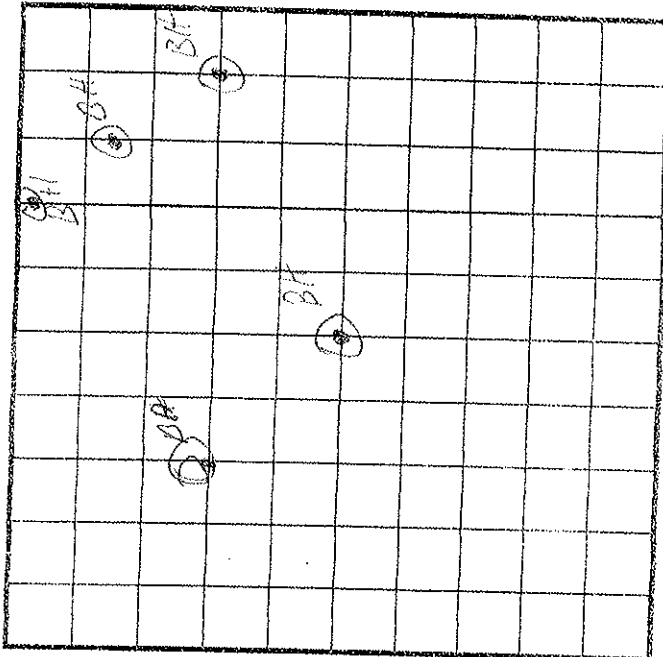
UXO Technician(s): A. Caldwell

A. Smith, J. Remington, M. Adams

North: PDA 8 W

Direction: Cam 3

Pic 2



Note: Gridlines spaced 10x10 ft

Total Anomalies	Total Excavations	Anomalies Depth #	Total MEC Items	Pounds Non-MEC Scrap
300	300	12"	2	40

MEC	MD	QTY	NOMENCLATURE	DEPTH
✓	30	Small pieces	Black 2.6x2.3	3"
✓	1	Ford, Firestone	band M22P	3"
✓	1	Ford, Firestone	band M201	3"

ACTION	DATE	SIGNATURE	REMARKS
Mag Sweep Complete	3-18-10	[Signature]	
Excavation Complete	3-18-10	[Signature]	
Quality Control Complete		[Signature]	
Client Quality Assurance Complete			

GRID SWEEP LOG

Re-entered 3/19 0806 sq.

Project: Fort Ord Remediation Program

Grid/Area ID: ^{F8} C2G9E/E19a.1

Date Started: 3/17/2010

Date Completed: 3-18-10

UXO Supervisor: J. Kristian

UXO Technician(s): B. Smith

North PPA 3

Direction CA 3

Total Anomalies	Total Excavations	Anomalies ft	Total MEC Items	Pounds Non-MEC Scrap
400	400	Depth 6"	0	15.0

MEC	MD	QTY	NOMENCLATURE	DEPTH
✓	1	1	Gravel med MK2 pipe	6"
✓	26	26	Small pipe blanks y 62 mm	3"

Note: Gridlines spaced 10x10 ft

ACTION	DATE	SIGNATURE	REMARKS
Mag Sweep Complete	3-18-10	[Signature]	
Excavation Complete	3-18-10	[Signature]	Sweep to depth
Quality Control Complete			
Client Quality Assurance Complete			

Project: Fort Ord Remediation Program

Grid/Area ID: C2F979 / E19a.1

Date Started: 3-19-10

Date Completed: 3-19-10

UXO Supervisor: T. Clark
UXO Technician(s): D. Caldwell
M. Adams

North
Direction

Note: Gridlines spaced 10x10 ft

Total Anomalies	480	Total Excavations	180	Anomalies Depth (ft)	18"	Total MEC Items	0	Pounds Non-MEC Scrap	20
-----------------	-----	-------------------	-----	----------------------	-----	-----------------	---	----------------------	----

MEC	MD	QTY	NOMENCLATURE	DEPTH
	✓	1	Granade Head M30	9"
	✓	1	Small Yellow wood M125	3"
	✓	1	Granade Rifle Tube	3"

ACTION	DATE	SIGNATURE	REMARKS
Mag Sweep Complete	3-19-10	[Signature]	Sweep to depth
Excavation Complete	3-19-10	[Signature]	
Quality Control Complete			
Client Quality Assurance Complete			

Grid Sweep Log



Project: Fort Ord Remediation Program

Grid/Area ID: C2F9H9/E19a.1

Date Started: 3-18-10

Date Completed: 3-19-10

North Direction

UXO Supervisor T. Clark
 UXO Technician(s) D. Caldwell
B. Smith, A. Adams

(BA)																					

Note: Gridlines spaced 10x10 ft

Total Anomalies	Total Excavations	Anomalies	Total MEC Items	Pounds Non-MEC Scrap
500	500	Dep't 4 ft 12"	0	200

MEC	MD	QTY	NOMENCLATURE	DEPTH
	✓	100	Small Arms Bullets 7.62mm	6"

ACTION	DATE	SIGNATURE	REMARKS
Mag Sweep Complete	3-19-10	[Signature]	
Excavation Complete	3-19-10	[Signature]	
Quality Control Complete			
Client Quality Assurance Complete			
			Sweep to depth



Grid Sweep Log

Project: Fort Ord Remediation Program

Grid/Area ID: C2G9EB / E19a.1

Date Started: March 19 2010

Date Completed: March 14 2010

UXO Supervisor: Lauchner

UXO Technician(s): Smith, Gonzales

Camera # 11
PDR # 9
Pic # 2-D-3

North Direction ↑

Note: Gridlines spaced 10x10 ft

Total Anomalies	Total Excavations	Anomalies > ft	Total MEC Items	Pounds Non-MEC Scrap
810	810		2	250

MEC	MD	QTY	NOMENCLATURE	DEPTH
✓		2	M205 Hand grenade Firz	6
	✓	2	M162 Practice Hand Grenade	6
	✓	3	M1A1 practice Hand Grenade	6
	✓	14	M1K2 practice Hand Grenade	12
			M5 250lbs	12

ACTION	DATE	SIGNATURE	REMARKS
Mag Sweep Complete	March 19 2010	[Signature]	
Excavation Complete	March 19 2010	[Signature]	Sweep to depth
Quality Control Complete			(1) Backhauls with wire, Mattress, Car parts
Client Quality Assurance Complete			

Grid Sweep Log

Project: Fort Ord Remediation Program

Grid/Area ID: C26909 / E19a.1

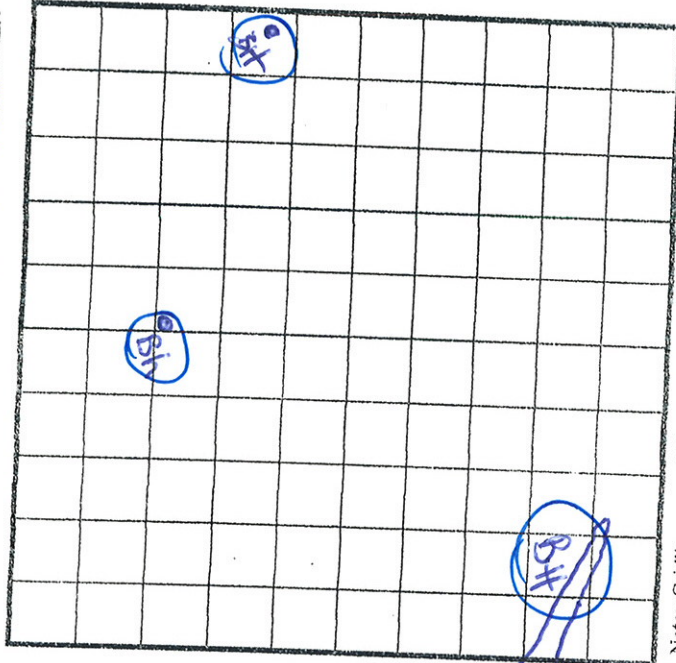
Date Started: March 22 2010

Date Completed: March 22 2010

PA#1
Com #1
P.C.#2

UXO Supervisor: LAchner
UXO Technician(s): ~~LAchner~~ Caldwell
Remediation

North
Direction ↑



Note: Gridlines spaced 10x10 ft

Total Anomalies	Total Excavations	Anomalies ft	Total MEC Items	Pounds Non-MEC Scrap
410	410			15

MEC	MD	QTY	NOMENCLATURE	DEPTH
	✓	7	6 grade practice	6
	✓	12	6 grade practice	6
	✓	2	6 grade practice	9
			M.S	6

ACTION	DATE	SIGNATURE	REMARKS
Mag Sweep Complete	March 22 2010		
Excavation Complete	March 22 2010		
Quality Control Complete			
Client Quality Assurance Complete			
			Sweep to depth 3 Buckles

Grid Sweep Log

Project: Fort Ord Remediation Program

Grid/Area ID: C269D8 / E19a.1

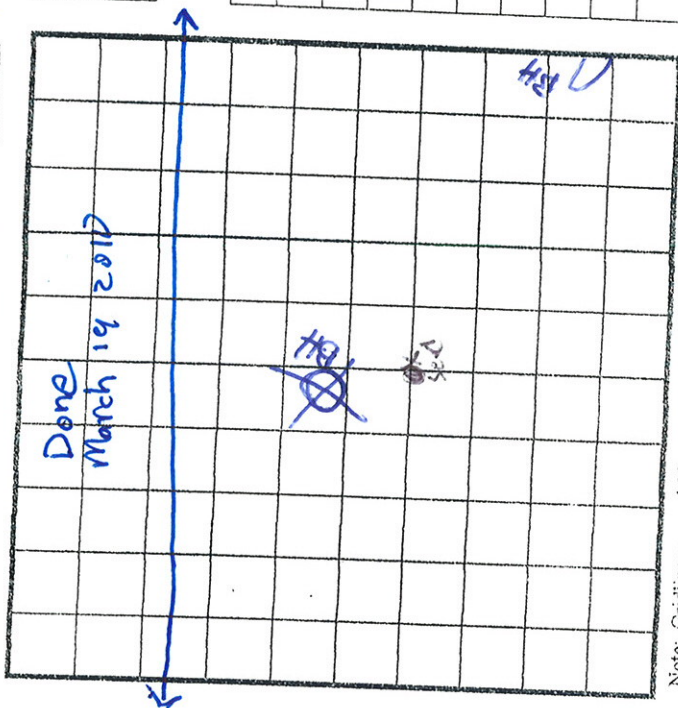
Date Started: March 19 2010

Date Completed: March 22 2010

North Direction ↑

FDH#1
Cam#1
Pict#1

UXO Supervisor: LAUCHNER
UXO Technician(s): SMITH, GONZALES
Caldwell, Remington



Note: Gridlines spaced 10x10 ft

Total Anomalies	390	Total Excavations	390	Anomalies ft.		Total MEC Items	1	Pounds Non-MEC Scrap	35
-----------------	-----	-------------------	-----	---------------	--	-----------------	---	----------------------	----

MEC	MD	QTY	NOMENCLATURE	DEPTH
	✓	2	MKII practice Grenade	6
	✓	1	M62 practice Grenade	6
			Blind seed 2	8
			MS	9

ACTION	DATE	SIGNATURE	REMARKS
Mag Sweep Complete	March 22 2010		
Excavation Complete	March 22 2010		
Quality Control Complete			
Client Quality Assurance Complete			

Swept to depth
2 BH



Grid Sweep Log

Project: Fort Ord Remediation Program

UXO Supervisor: *T. C. Park*
UXO Technician(s): *E. Gonzalez*
M. Adams

Grid/Area ID: *C269A9/E19a.1*

Date Started: *3-22-10*

Date Completed: *3-22-10*

North: *PDA 41*
Direction: *Com 41* *Pic 2*

Total Anomalies	Total Excavations	Anomalies	Total MEC Items	Pounds Non-MEC Scrap
<i>400</i>	<i>400</i>	<i>DipA Biv</i>	<i>0</i>	<i>20</i>
		<i>12'</i>		

MEC	MD	QTY	NOMENCLATURE	DEPTH

Note: Gridlines spaced 10x10 ft

ACTION	DATE	SIGNATURE	REMARKS
Mag Sweep Complete	<i>3-22-10</i>	<i>[Signature]</i>	
Excavation Complete	<i>3-22-10</i>	<i>[Signature]</i>	<i>Sweep to depth</i>
Quality Control Complete			
Client Quality Assurance Complete			



Grid Sweep Log

Project: Fort Ord Remediation Program

UXO Supervisor: T Clark

Grid/Area ID: C2F9J9 / E19a.1

UXO Technician(s): F Goodenker

Date Started: 3-22-10

M Adams

Date Completed: 3-22-10

North Direction: PPA 4

Am 4 P.C. 1

Note: Gridlines spaced 10x10 ft

Total Anomalies	Total Excavations	Anomalies Depth	Total MEC Items	Pounds Non-MEC Scrap
450	450	12"	0	40

MEC	MD	QTY	NOMENCLATURE	DEPTH

ACTION	DATE	SIGNATURE	REMARKS
Mag Sweep Complete	3-22-10	<i>[Signature]</i>	Swept to depth
Excavation Complete	3-22-10	<i>[Signature]</i>	
Quality Control Complete			
Client Quality Assurance Complete			



Grid Sweep Log

Project: Fort Ord Remediation Program

Grid/Area ID: C269C8/E19a.1

Date Started: March 23 2010

Date Completed: March 23 2010

Photo #2
Camera #2
Pic #2

UXO Supervisor: Lauchner

UXO Technician(s): Caldwell Gonzales
Remington

North
Direction

Note: Gridlines spaced 10x10 ft

Total Anomalies	Total Excavations	Anomalies > ft	Total MEC Items	Pounds Non-MEC Scrap
690	690			12

MEC	MD	QTY	NOMENCLATURE	DEPTH
	✓	3	M228 Grande fuze	24
			Small arms	12
				3/4 lbs

ACTION	DATE	SIGNATURE	REMARKS
Mag Sweep Complete	March 23 2010		
Excavation Complete	March 23 2010		
Quality Control Complete			
Client Quality Assurance Complete			

GRID SWEEP LOG



Grid Sweep Log

Project: Fort Ord Remediation Program

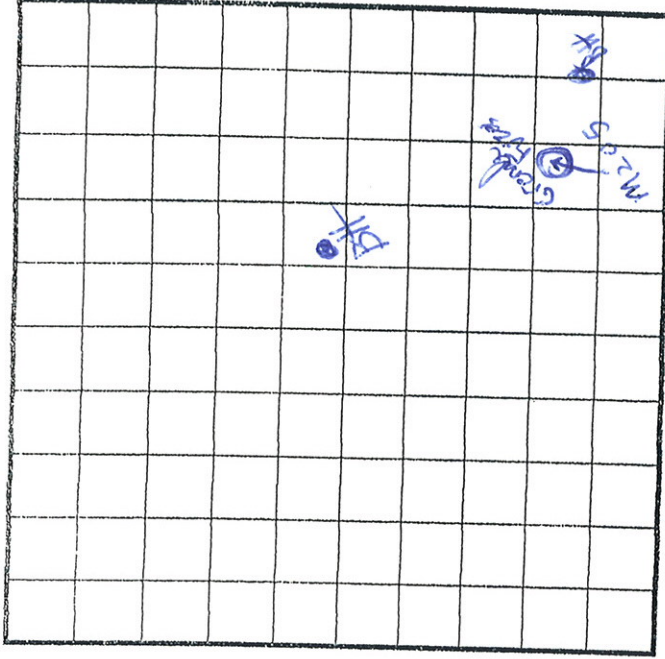
Grid/Area ID: C269ED E19a.1

Date Started: March 24 2010

Date Completed: ~~March 24 2010~~ North March 25 2010

UXO Supervisor: L. A. Luchen

UXO Technician(s): Adams Remington



Note: Gridlines spaced 10x10 ft

Total Anomalies	630	Total Excavations	630	Anomalies ft		Total MEC Items	1	Pounds Non-MEC Scrap	25lbs
-----------------	-----	-------------------	-----	--------------	--	-----------------	---	----------------------	-------

769

MEC	MD	QTY	NOMENCLATURE	DEPTH
1		3 1	Grenade Fuze	32
	✓	5	M205 Grenade Fuze	32
		1	M162 practice Grenade	6
		1	M162 practice Grenade	9
			Small arms	6
			M16	25lbs
				32

ACTION	DATE	SIGNATURE	REMARKS
Mag Sweep Complete	March 25 2010	<i>[Signature]</i>	
Excavation Complete	March 25 2010	<i>[Signature]</i>	Z Backhoe Digs
Quality Control Complete			
Client Quality Assurance Complete			Cleaned to Depth



Grid Sweep Log

Project: Fort Ord Remediation Program

Grid/Area ID: C269B9/E19a.1

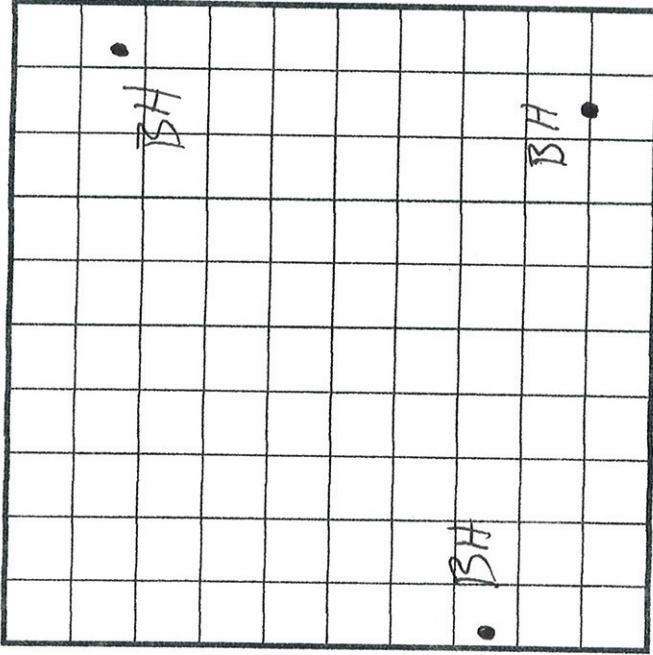
Date Started: 3/22/10 - Clark

Date Completed: 3/25/10 - Caldwell

UXO Supervisor: Caldwell

UXO Technician(s): Gonzalez

North
Direction



Note: Gridlines spaced 10x10 ft

Total Anomalies	Total Excavations	Anomalies > Depth ft.	Total MEC Items	Pounds Non-MEC Scrap
412	412	18"	0	12

MEC	MD	QTY	NOMENCLATURE	DEPTH
X	X	1	M69 Gren, Hand, Prac	9"
X	X	3	M228 Gren, Fuz, Prac	6"

ACTION	DATE	SIGNATURE	REMARKS
Mag Sweep Complete	3/25/10	<i>[Signature]</i>	SWEEP TO DEPTH
Excavation Complete	3/25/10	<i>[Signature]</i>	
Quality Control Complete			
Client Quality Assurance Complete			

Entered in ORD4 3/26/10 Sd.



Grid Sweep Log

Project: Fort Ord Remediation Program

Grid/Area ID: C269E9 E19a.1

Date Started: March 26 2010

Date Completed: March 26 2010

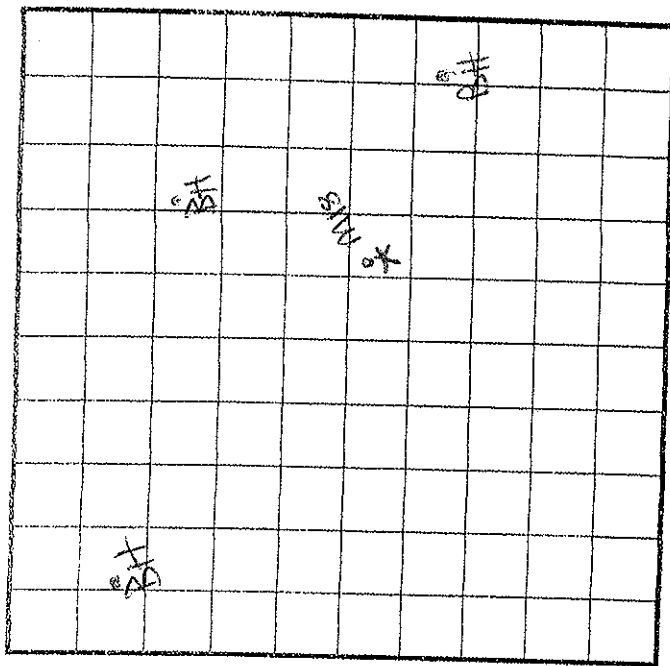
UXO Supervisor: L. Vuchner

Adams

UXO Technician(s): Remington

Area #1
 Pict #114
 Camera # 2
 Pic # 1, 2

North Direction
 ↑



Note: Gridlines spaced 10x10 ft

Total Anomalies	Total Excavations	Anomalies ft	Total MEC Items	Pounds Non-MEC Scrap
650	630		1	20

MEC	MD	QTY	NOMENCLATURE	DEPTH
1				
		M5		20
		M15	Hand grenade	Smoke (Live)
	2	MK1	practice grenade	3
	2	MKII	practice grenade	3
	3	M62	practice grenade	12

ACTION	DATE	SIGNATURE	REMARKS
Mag Sweep Complete	March 26 2010	[Signature]	
Excavation Complete	March 26 2010	[Signature]	3 Buckles
Quality Control Complete			
Client Quality Assurance Complete			

GRID SWEEP LOG

* OR04-32610-0001
 Data entered in OR04 3/29/10 by



Grid Sweep Log

Project: Fort Ord Remediation Program

Grid/Area ID: G-6780 / E199.1 "TO DEATH"

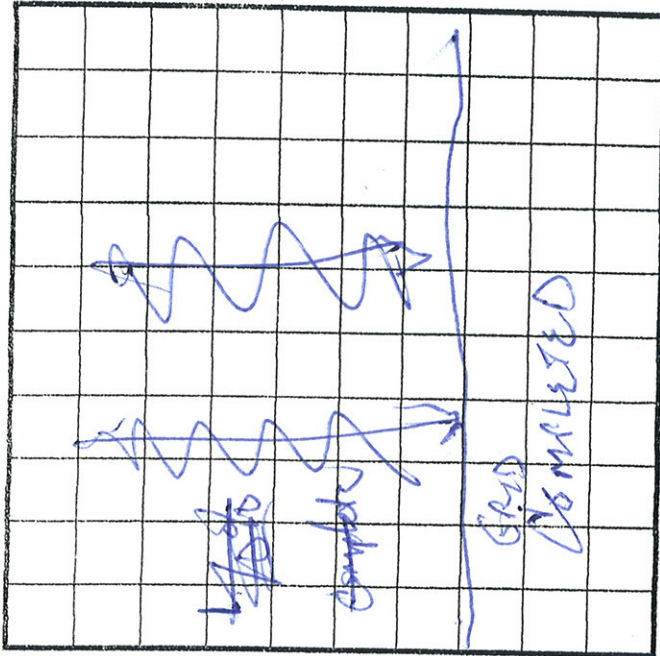
Date Started: 3/25/2010

Date Completed: 3/29/2010

UXO Supervisor: Kristensen

UXO Technician(s): Caldwell

North Direction



Note: Gridlines spaced 10x10 ft

Grid immolated with marks

Total Anomalies	Total Excavations	Anomalies > ft	Total MEC Items	Pounds Non-MEC Scrap
300	300			204

MEC	MD	QTY	NOMENCLATURE	DEPTH

ACTION	DATE	SIGNATURE	REMARKS
Mag Sweep Complete	3/29/2010	[Signature]	
Excavation Complete	3/29/2010	[Signature]	104 # Cement #1
Quality Control Complete			Total Time 25 hours
Client Quality Assurance Complete			Photo 0001 3/26/2010
			Photo 0001 3/29/2010



Grid Sweep Log

Project: Fort Ord Remediation Program

UXO Supervisor: T. Clark

Grid/Area ID: C299FO/E/9a.1

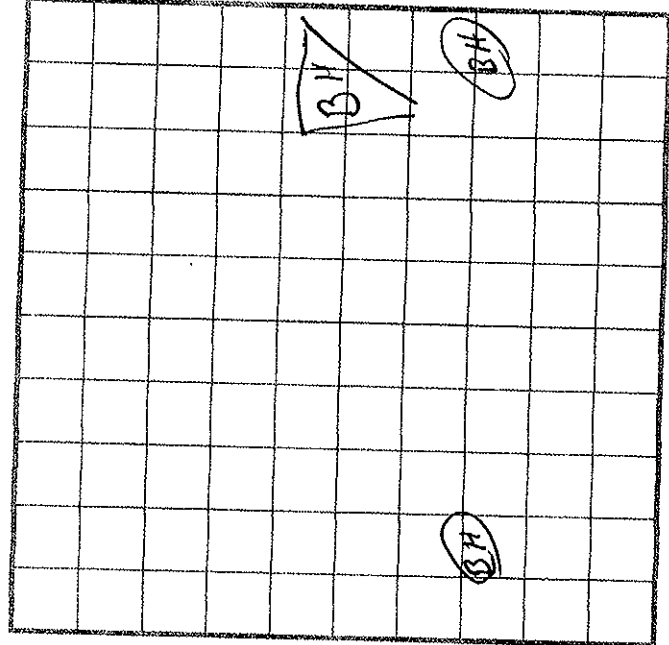
UXO Technician(s): S. Hendrick

Date Started: 3-29-10

D. Roasch

Date Completed: 3-29-10

North
Direction



Note: Gridlines spaced 10x10 ft

Total Anomalies	Total Excavations	Anomalies Depth ft.	Total MEC Items	Pounds Non-MEC Scrap
500	500	24"	208	40

MEC	MD	QTY	NOMENCLATURE	DEPTH
✓	10	2	MK I Practice MK 701	6"
✓	20	10	M 30 Grenade	6"
✓	1	28	MK I Practice Grenade	6"
✓	1	356	Fuzc, Grenade Ford M205 (Inv)	12"
✓	1	208	Fuzc, Grenade Ford M205 (Inv)	12"

ACTION	DATE	SIGNATURE	REMARKS
Mag Sweep Complete	3-29-10	[Signature]	To Det-A
Excavation Complete	3-29-10	[Signature]	3 Back hoe digs
Quality Control Complete			
Client Quality Assurance Complete			



Grid Sweep Log

Project: Fort Ord Remediation Program

Grid/Area ID: C2G0 F2 / EA.1

Date Started: 3-30-10

Date Completed: 3-30-10

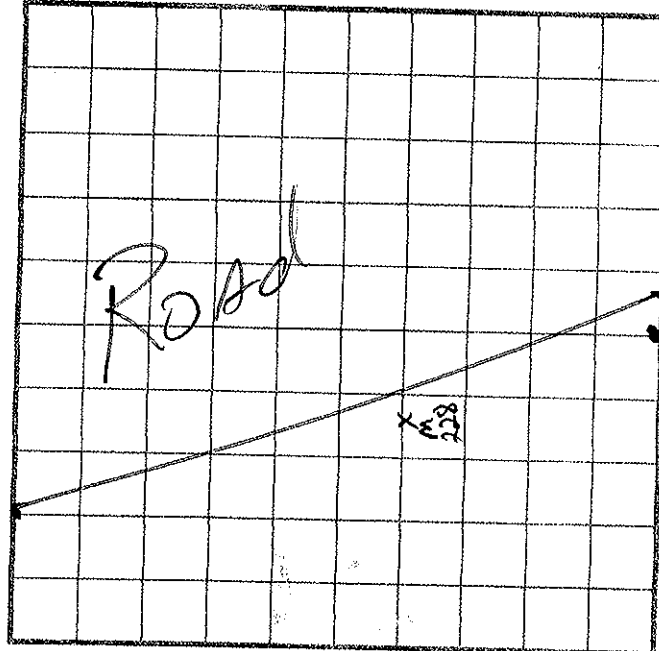
UXO Supervisor: T. Clark

UXO Technician(s): S. Hardicks

B. Raasch

North PDA-3

Direction Com-3



Note: Gridlines spaced 10x10 ft

Total Anomalies	Total Excavations	Anomalies Depth ft	Total MEC Items	Pounds Non-MEC Scrap
80	80	12"	1	8.5 - Pic 3

MEC	MD	QTY	NOMENCLATURE	DEPTH
✓		1	M228 Fuse ground bond	6" Pic 1

ACTION	DATE	SIGNATURE	REMARKS
Mag Sweep Complete	3-30-10	<i>[Signature]</i>	
Excavation Complete	3-30-10	<i>[Signature]</i>	To Depth
Quality Control Complete			
Client Quality Assurance Complete			



Grid Sweep Log

Project: Fort Ord Remediation Program

UXO Supervisor: T. Clark

Grid/Area ID: C2GOF1/E/9a.1

UXO Technician(s): S. Hendricks

Date Started: 3-29-10

B. Rasch

Date Completed: 3-30-10

North Direction PDA 3
Can 3

(BH)																				
	(BH)																			
		(BH)																		
			(BH)																	
				(BH)																
					(BH)															
						(BH)														
							(BH)													
								(BH)												
									(BH)											
										(BH)										

Note: Gridlines spaced 10x10 ft

Total Anomalies	Total Excavations	Anomalies Depth in	Total MEC Items	Pounds Non-MEC Scrap
700	700	24"	0	30 - 225

MEC	MD	QTY	NOMENCLATURE	DEPTH
✓	1	1	Granule band M30	6"
✓	1	1	Granule band M4II Pipe	6"
✓	395		Small Arms, ball, 30 cal	12"
✓	1	1	Granule, Rifle I Unit	3"

ACTION	DATE	SIGNATURE	REMARKS
Mag Sweep Complete	3-30-10	[Signature]	
Excavation Complete	3-30-10	[Signature]	To depth
Quality Control Complete			5 Boats have dig
Client Quality Assurance Complete			



Grid Sweep Log

Project: Fort Ord Remediation Program

UXO Supervisor: T. Clark

Grid/Area ID: C2G9G0/E19a.1

UXO Technician(s): S. Hardricks

Date Started: 3-30-10

B. Rasch

Date Completed: 3-30-10

North Direction: POA 3
Co m 3

(BA)																						
------	--	--	--	--	--	--	--	--	--	--	--	--	--	--	--	--	--	--	--	--	--	--

Note: Gridlines spaced 10x10 ft

MEC	Total Anomalies	Total Excavations	Anomalies Depth to	Total MEC Items	Pounds Non-MEC Scrap
350	350	18"	1	12.5	- Pic 6

MEC	MD	QTY	NOMENCLATURE	DEPTH
✓		1	Fuz, grade band M205	6" - Pic 2
✓		14	Small brass blanks 7.62mm	3"
✓		4	Grade band MK II	6"
✓		1	Grade band forming MK121	6"
✓		5	Grade band M30	6"

ACTION	DATE	SIGNATURE	REMARKS
Mag Sweep Complete	3-30-10	[Signature]	to depth
Excavation Complete	3-30-10	[Signature]	1 back hoe dig
Quality Control Complete			
Client Quality Assurance Complete			

Grid Sweep Log

Project: Fort Ord Remediation Program

Grid/Area ID: C289J0
 Date Started: 3/30/2010
 Date Completed: 3/30/2010

UXO Supervisor: Kristensen
 UXO Technician(s): Caldwell

North Direction

Note: Gridlines spaced 10x10 ft

Total Anomalies	Total Excavations	Anomalies > ft.	Total MEC Items	Pounds Non-MEC Scrap
100	100			5#

MEC	MD	QTY	NOMENCLATURE	DEPTH
	✓	1	gren hand smoke M-18	6"

ACTION	DATE	SIGNATURE	REMARKS
Mag Sweep Complete	3/30/10	<i>[Signature]</i>	
Excavation Complete	3/30/10	<i>[Signature]</i>	10A Photo 1
Quality Control Complete			Photo good
Client Quality Assurance Complete			total time 7 hours



Analog to Depth

Grid Sweep Log

Project: Fort Ord Remediation Program

UXO Supervisor: *Kristensen*

UXO Technician(s): *Caldwell*

Grid/Area ID: *C269A0*

Date Started: *3/29/2010*

Date Completed: *3/30/2010*

North
Direction

A 10x10 grid with a circled area in the center containing the handwritten text "H 8x".

Total Anomalies	Total Excavations	Anomalies > ft	Total MEC Items	Pounds Non-MEC Scrap
<i>100</i>	<i>100</i>			<i>10#</i>

MEC	MD	QTY	NOMENCLATURE	DEPTH
	<i>✓</i>	<i>1</i>	<i>M228 Fuze Grade</i>	<i>6"</i>

Note: Gridlines spaced 10x10 ft

To top COMPLETE direction

ACTION	DATE	SIGNATURE	REMARKS
Mag Sweep Complete	<i>3/30/2010</i>	<i>[Signature]</i>	<i>Photo of Camera #1</i>
Excavation Complete	<i>3/30/2010</i>	<i>[Signature]</i>	<i>Photo 0001</i>
Quality Control Complete			<i>total time 6 hours</i>
Client Quality Assurance Complete			



Grid Sweep Log

Project: Fort Ord Remediation Program

Grid/Area ID: C2G9CO/E19a.1

Date Started: 3-31-10

Date Completed: 3-31-10

UXO Supervisor: T. Clark

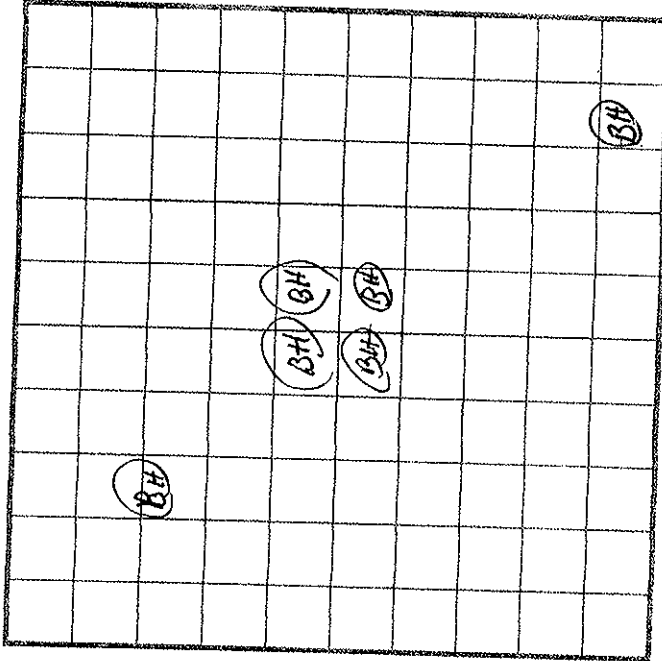
UXO Technician(s): S. Hendricks

B. RASCH

PDA 3

North Direction Cam 3

Pic 2



Note: Gridlines spaced 10x10 ft

Total Anomalies	Total Excavations	Anomalies Depth	Total MEC Items	Pounds Non-MEC Scrap
420	420	29'	0	100

MEC	MD	QTY	NOMENCLATURE	DEPTH
✓	✓	1	Fuze grenade hand M205	6"
✓	✓	33TC	Small arms blanks, 30 cal	3"

ACTION	DATE	SIGNATURE	REMARKS
Mag Sweep Complete	3-31-10	[Signature]	
Excavation Complete	3-31-10	[Signature]	10 depth
Quality Control Complete			5 back hoe digs
Client Quality Assurance Complete			

GRID SWEEP LOG

Project: Fort Ord Remediation Program
 Grid/Area ID: C299H9/E19a.1
 Date Started: 3-31-10
 Date Completed: 3-31-10

UXO Supervisor: T. Clark
 UXO Technician(s): S. Hardricks
 B. Rasch

North
 Direction: RDA-3
 CAM-3
 Di. c 1

Total Anomalies	Total Excavations	Anomalies Depth	Total MEC Items	Pounds Non-MEC Scrap
480	480	18"	0	50

MEC	MD	QTY	NOMENCLATURE	DEPTH
	Seed	1	QC Seed #61	6"
✓	17		Small arms blanks - 5.56mm	3"
✓	13		Small arms blanks - 7.62mm	3"
✓	5		Small Arms blanks - 30 cal	3"

Note: Gridlines spaced 10x10 ft

ACTION	DATE	SIGNATURE	REMARKS
Mag Sweep Complete	3-31-10	<i>[Signature]</i>	
Excavation Complete	3-31-10	<i>[Signature]</i>	
Quality Control Complete			5' depth
Client Quality Assurance Complete			0 back hoe digs



Grid Sweep Log

Project: **Fort Ord Remediation Program**

UXO Supervisor: Kristensen

Grid/Area ID: C2 F9 I0

UXO Technician(s): Caldwell

Date Started: 4/1/2010

Date Completed: 4/1/2010

North
Direction

				* Backhoe				
				* Backhoe				
				* Backhoe				

Total Anomalies	Total Excavations	Anomalies > ft.	Total MEC Items	Pounds Non-MEC Scrap
100	100		1	5 #

MEC	MD	QTY	NOMENCLATURE	DEPTH
1		1	M69 grenade, hand, prac	6"
		1	M125 signal illum grnd	6"
		1	M17 sig, grnd, rifle, para	6"

Note: Gridlines spaced 10x10 ft

ACTION	DATE	SIGNATURE	REMARKS
Mag Sweep Complete	4/1/2010		POA & CAMERA #1 Photo 0001 & 0004 Total Time 5 hours
Excavation Complete	4/1/2010		
Quality Control Complete			
Client Quality Assurance Complete			



Grid Sweep Log

Project: Fort Ord Remediation Program

UXO Supervisor: T. Clark

Grid/Area ID: C2G0C1 / F1Pa.1

UXO Technician(s): S. Hendricks

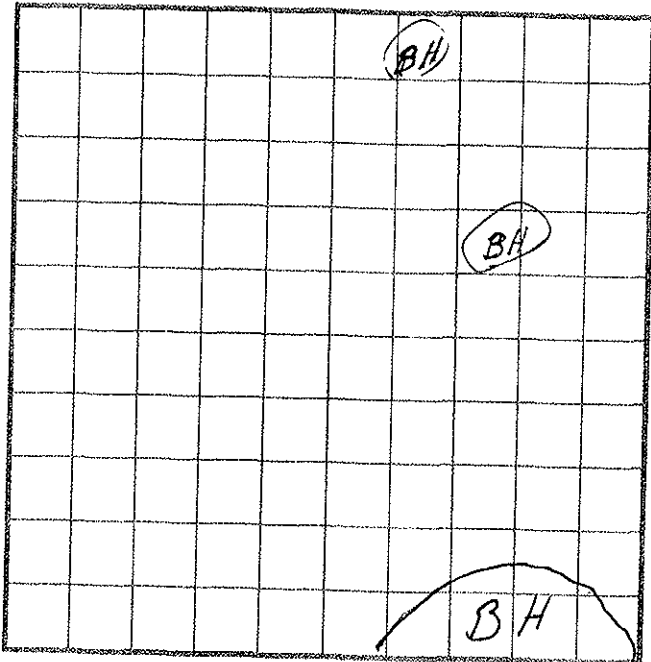
Date Started: 3-31-10

North PDA-3

Date Completed: 4-1-10

Direction CAM-3

Pic 1



Total Anomalies	Total Excavations	Anomalies Depth in	Total MEC Items	Pounds Non-MEC Scrap
520	520	18"	0	16

MEC	MD	QTY	NOMENCLATURE	DEPTH
	✓	1	Grenade, hand M67	6"
	✓	10	Small arms, BAAs 45 cal	3"

Note: Gridlines spaced 10x10 ft

ACTION	DATE	SIGNATURE	REMARKS
Mag Sweep Complete	4-1-10	<u>[Signature]</u>	<u>To depth 3 Backhoe digs</u>
Excavation Complete	4-1-10	<u>[Signature]</u>	
Quality Control Complete			
Client Quality Assurance Complete			



Grid Sweep Log

Project: Fort Ord Remediation Program

UXO Supervisor: T. Clark

UXO Technician(s): S. Hendricks

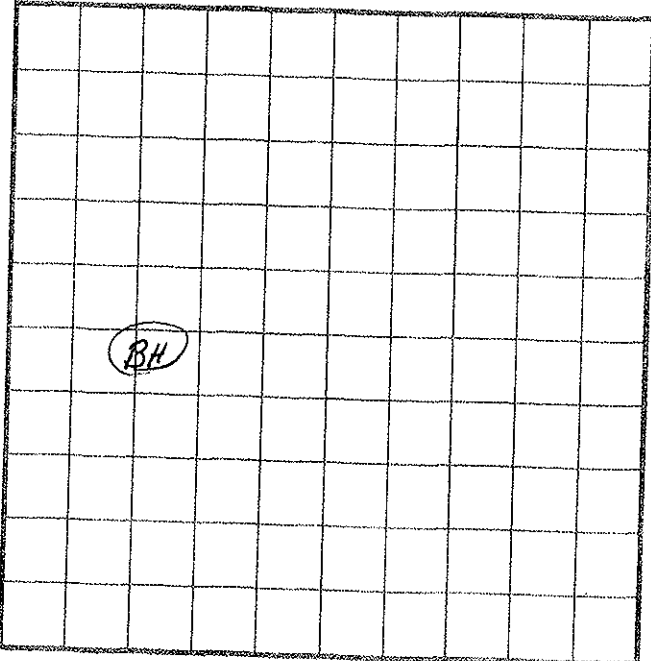
Grid/Area ID: C2GOC2/E19a.1

Date Started: 4-1-10

Date Completed: 4-1-10

North RDA-3
 Direction CAM-3

Pic 2



Note: Gridlines spaced 10x10 ft

Total Anomalies	Total Excavations	Anomalies Depth	Total MEC Items	Pounds Non-MEC Scrap
210	210	24"	0	16

MEC	MD	QTY	NOMENCLATURE	DEPTH
	Seed	1	QC Seed #60	6"
	✓	2	Granade, Rifle illum	3"

ACTION	DATE	SIGNATURE	REMARKS
Mag Sweep Complete	4-1-10	<u>[Signature]</u>	
Excavation Complete	4-1-10	<u>[Signature]</u>	To depth
Quality Control Complete			1 Back hoe dig
Client Quality Assurance Complete			

Project: Fort Ord Remediation Program

Grid/Area ID: C2 GOB2/E19a.1

Date Started: 4-1-10

Date Completed: 4-1-10

UXO Supervisor: T. Clark


UXO Technician(s): S. Hendricks

B. Rarsch

North PDA-3

Direction Cam 3

P.e 3



Note: Gridlines spaced 10x10 ft

Total Anomalies	Total Excavations	Anomalies Depth in	Total MEC Items	Pounds Non-MEC Scrap
220	220	12"	0	60

MEC	MD	QTY	NOMENCLATURE	DEPTH
	✓	1	Sig Illus grid M25	3'
	✓	8	Small arms blanks, .30 cal	3"
	✓	7	Small arms ball, .50 cal	3"

ACTION	DATE	SIGNATURE	REMARKS
Mag Sweep Complete	4-1-10	[Signature]	To depth 0 Back hoe digs
Excavation Complete	4-1-10	[Signature]	
Quality Control Complete			
Client Quality Assurance Complete			



Grid Sweep Log

Project: Fort Ord Remediation Program

UXO Supervisor: TC

Grid/Area ID: C2FOJ1/E19a.1

UXO Technician(s): Drew, Bob

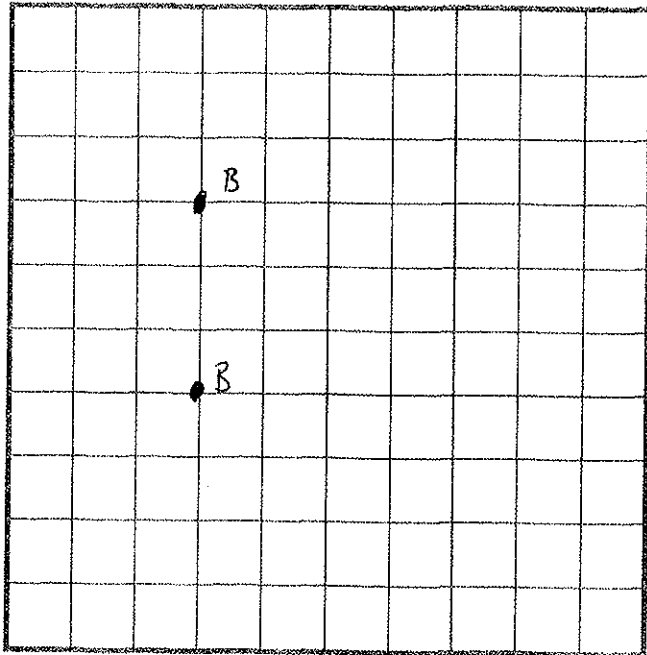
Date Started: 4-5-10

Butch

Date Completed: 4-5-10

North PDA-1
Direction Cam-1

P.c 4



Total Anomalies	Total Excavations	Anomalies Depth Min	Total MEC Items	Pounds Non-MEC Scrap
450	450	24"	0	40

MEC	MD	QTY	NOMENCLATURE	DEPTH
	✓	200	Small Arms blanks, .30 cal	6"

Note: Gridlines spaced 10x10 ft

ACTION	DATE	SIGNATURE	REMARKS
Mag Sweep Complete	4-5-10	<u>[Signature]</u>	<u>To depth</u> <u>2 Back hoe digs</u>
Excavation Complete	4-5-10	<u>[Signature]</u>	
Quality Control Complete			
Client Quality Assurance Complete			



Grid Sweep Log

Project: Fort Ord Remediation Program

UXO Supervisor: TR

Grid/Area ID: C2F0J2/E19a.1

UXO Technician(s): Drew, Bob

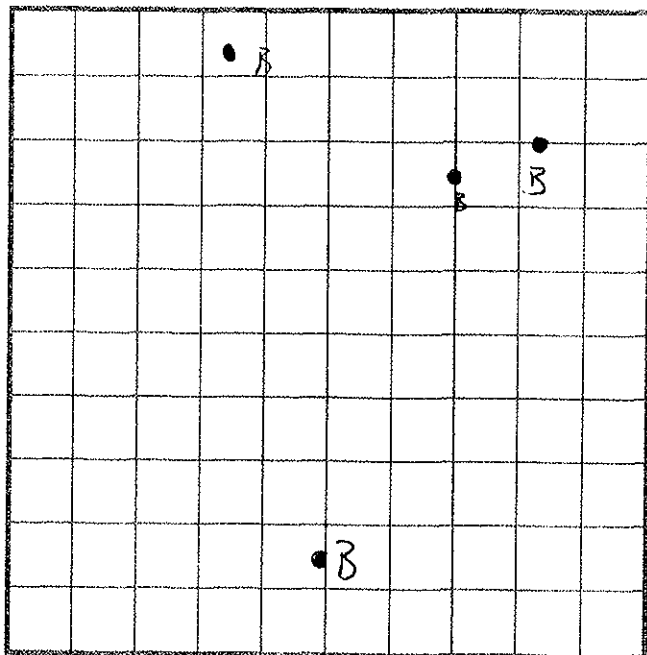
Date Started: 4-5-10

North PDA-1

Date Completed: 4-5-10

Direction Cam-1

Pic 3



Note: Gridlines spaced 10x10 ft

Total Anomalies	Total Excavations	Anomalies Depth in	Total MEC Items	Pounds Non-MEC Scrap
500	500	24"	0	60

MEC	MD	QTY	NOMENCLATURE	DEPTH
	✓	1	Fuz, grenade dud M10	3"
	✓	80	Small arms blanks, .30 cal	6"
	✓	100	Small arms blanks, 0.42 mm	6"

ACTION	DATE	SIGNATURE	REMARKS
Mag Sweep Complete	4-5-10	<u>TR</u>	
Excavation Complete	4-5-10	<u>TR</u>	
Quality Control Complete			
Client Quality Assurance Complete			

TR depth
H Back ho-digs



Grid Sweep Log

Project: Fort Ord Remediation Program

Grid/Area ID: C2FOJ3/E19a.1

Date Started: 4-5-10

Date Completed: 4-5-10

UXO Supervisor: TC

UXO Technician(s): Drew, Bob

Butch

North PDA-1
Direction Cam-1

Pic-2

Total Anomalies	Total Excavations	Anomalies Depth <i>2 in</i>	Total MEC Items	Pounds Non-MEC Scrap
130	130	18"	0	16

MEC	MD	QTY	NOMENCLATURE	DEPTH

Note: Gridlines spaced 10x10 ft

ACTION	DATE	SIGNATURE	REMARKS
Mag Sweep Complete	4-5-10	<i>TC</i>	
Excavation Complete	4-5-10	<i>JRE</i>	To depth 0 Back hoe digs
Quality Control Complete			
Client Quality Assurance Complete			



Grid Sweep Log

Project: Fort Ord Remediation Program

UXO Supervisor TC

Grid/Area ID: C2G0G1/E19a.1

UXO Technician(s) Drew

Date Started: 4-6-10

PDA-1

Batch

Date Completed: 4-6-10

Pic 3

Total Anomalies	120	Total Excavations	120	Anomalies Depth in	18"	Total MEC Items	2	Pounds Non-MEC Scrap	15
-----------------	-----	-------------------	-----	--------------------	-----	-----------------	---	----------------------	----

MEC	MD	QTY	NOMENCLATURE	DEPTH
✓		1	Fuze, Grenade band M228	3"
✓		1	Proj, Cartridge 40mm Proc M981	3"
✓		1	Grenade, band proc MKII	6"
✓		1	Grenade, Rifle Icon	3"
✓		2	Mortar, 81mm Proc M68	12"

Pic 1
~~Pic 1~~
Pic 2
~~Pic 2~~
Pic 2

Note: Gridlines spaced 10X10 ft

ACTION	DATE	SIGNATURE	REMARKS
Mag Sweep Complete	4-6-10	[Signature]	To depth
Excavation Complete	4-6-10	[Signature]	Back hoe dig
Quality Control Complete			
Client Quality Assurance Complete			



Grid Sweep Log

Project: Fort Ord Remediation Program

UXO Supervisor: TC

Grid/Area ID: C2GOE2/E19a.1

UXO Technician(s): Drew

Date Started: 4-6-10

Butch

Date Completed: 4-6-10

Pic 5

North PDA-1

Direction CAM-1

Note: Gridlines spaced 10x10 ft

Total Anomalies	Total Excavations	Anomalies Depth ϕ in	Total MEC Items	Pounds Non-MEC Scrap
90	90	18"	0	16

MEC	MD	QTY	NOMENCLATURE	DEPTH
✓	111	1	Small Arms, Black, 5.56mm	3"
✓	20	1	Small Arms, Black, 7.62mm	3"
✓	2	2	Grenade, hand proc MK II	6"
✓	1	1	Mortar, 81mm M68 proc (Tail)	3"

ACTION	DATE	SIGNATURE	REMARKS
Mag Sweep Complete	4-6-10	[Signature]	To depth
Excavation Complete	4-6-10	[Signature]	0 back hse digs
Quality Control Complete			
Client Quality Assurance Complete			



Grid Sweep Log

Project: Fort Ord Remediation Program

Grid/Area ID: C2G0 A4/F79a.1

Date Started: 4-8-10

Date Completed: 4-8-10

UXO Supervisor

TR


UXO Technician(s)

Drew Butch, Joe

North

Direction

Pic 2



Note: Gridlines spaced 10x10 ft

Total Anomalies	Total Excavations	Anomalous Depth	Total MEC Items	Pounds Non-MEC Scrap
12	12	6"	0	15

MEC	MD	QTY	NOMENCLATURE	DEPTH

ACTION	DATE	SIGNATURE	REMARKS
Mag Sweep Complete	4-8-10	<i>TR</i>	<i>To depth 0 Back hoe dig</i>
Excavation Complete	4-8-10	<i>TR</i>	
Quality Control Complete			
Client Quality Assurance Complete			

MAP C2G8F1

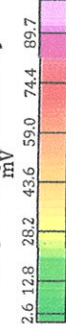
Plan Map

Fort Ord-Parker Flats MRA Phase II
North Parker Flats

LEGEND

- + Geophysical Target
- × Grid Corner Spike
- Site Boundary
- Polygon Investigation Area
- DGM Data Gap

Response (Sum-Stack)




declination 14.3 degrees

Scale 1:200



US survey foot
NAD83 / California zone 4



Grid ID - C2G8F1

EM61-MK2

FORA ESCA RP

Monterey County, California

