



Grid Sweep Log

Project: Fort Ord Remediation Program

Grid/Area ID: C2G7FO / AREA 6 E18.1.3

Date Started: April 10 2010

Date Completed: April 10 2010 North Direction

UXO Supervisor: Larchner

UXO Technician(s): Conzales, Handricks Adams

PH3
Camera 3
Pic 4

Note: Gridlines spaced 10x10 ft

Total Anomalies	Total Excavations	Anomalies > ft.	Total MEC Items	Pounds Non-MEC Scrap
590	590			22 lbs

MEC	MD	QTY	NOMENCLATURE	DEPTH
		MS	22 lbs	18

ACTION	DATE	SIGNATURE	REMARKS
Mag Sweep Complete	April 10 2010		
Excavation Complete	April 10 2010		04 Back he digs 03 slabs of concrete
Quality Control Complete			
Client Quality Assurance Complete			

MAP C2G7F0

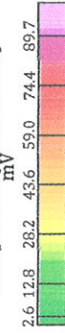
Plan Map

Fort Ord-Parker Flats MRA Phase II
North Parker Flats

LEGEND

-  Geophysical Target
-  Grid Corner Spike
-  Site Boundary
-  Polygon Investigation Area
-  DGM Data Gap

Response (Sum-Stack)



declination 14.3 degrees

Scale 1:200



US survey foot
NAD83 / California zone 4




Grid ID - C2G7F0

EM61-MK2

FORA ESCA RP

Monterey County, California





Grid Sweep Log

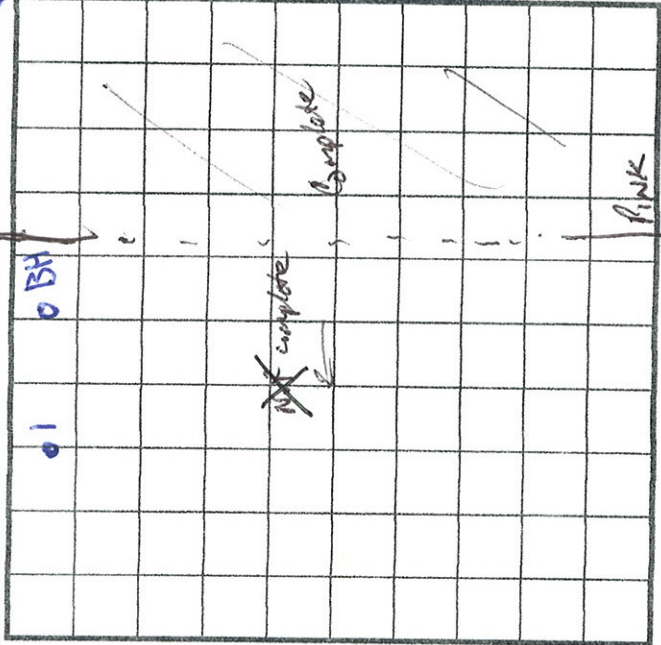
Project: Fort Ord Remediation Program

Grid/Area ID: C2G8F2 / Area 6 E10.1.3

Date Started: 5/7/2010

Date Completed: _____

North Direction



Note: Gridlines spaced 10x10 ft

START Here

UXO Supervisor: L. Auchter

UXO Technician(s): Conzales, Hendricks, Adams

PO#s
Converter #3
Pic 1A2

Total Anomalies	Total Excavations	Anomalies > ft.	Total MEC Items	Pounds Non-MEC Scrap
690	490		-	15

MEC	MD	QTY	NOMENCLATURE	DEPTH
	✓	1	practice Pocket MF	3 in
			15 lbs	18 in

ACTION	DATE	SIGNATURE	REMARKS
Mag Sweep Complete	5-10-10		
Excavation Complete	5-10-10		1 Buck here in Rd.
Quality Control Complete			
Client Quality Assurance Complete			

MAP C2G8F2


Plan Map

Fort Ord-Parker Flats MRA Phase II
North Parker Flats

LEGEND

- + Geophysical Target
- × Grid Corner Spike
- Site Boundary
- Polygon Investigation Area
- DGM Data Gap

Response (Sum-Stack)
mV



declination 14.3 degrees


Scale 1:200



US survey foot
NAD83 / California zone 4



Grid ID - C2G8F2
EM61-MK2
FORA ESCA RP
Monterey County, California



Project: Fort Ord Remediation Program

Grid/Area ID: C297B0 / 6

Date Started: 5-10-10

Date Completed: 5-10-10

UXO Supervisor: TC

UXO Technician(s): Drew, Bill

Joe

North RDA-1
Direction CAM-1

Pic 6

Note: Gridlines spaced 10x10 ft

Total Anomalies	Total Excavations	Anomalies Depth #	Total MEC Items	Pounds Non-MEC Scrap
300	300	18"	0	30

MEC	MD	QTY	NOMENCLATURE	DEPTH
✓		1	Grease, hard Terminating mk #41	6"

ACTION	DATE	SIGNATURE	REMARKS
Mag Sweep Complete	5-10-10	[Signature]	To depth
Excavation Complete	5-10-10	[Signature]	0 Back hoe digs
Quality Control Complete			
Client Quality Assurance Complete			



Grid Sweep Log

Project: Fort Ord Remediation Program

Grid/Area ID: C2G7B7 / 6

Date Started: 5-10-10

Date Completed: 5-10-10

UXO Supervisor: K

UXO Technician(s): Dew, B. H. Joe

North: 90A-1

Direction: CAM-1

P.i.c. 3

Note: Gridlines spaced 10x10 ft

MEC	MD	QTY	NOMENCLATURE	DEPTH
✓		56	Fuze, Grewal, brand M205 Proc	24"
✓		1	Fuze, Grewal, brand M228 Proc	24"
✓		43	Small Arrows blanks 5.56mm	3"

P.i.c.

1

2

ACTION	DATE	SIGNATURE	REMARKS
Mag Sweep Complete	5-10-10	[Signature]	To depth
Excavation Complete	5-10-10	[Signature]	back hoe digs
Quality Control Complete			
Client Quality Assurance Complete			



Grid Sweep Log

Project: Fort Ord Remediation Program

Grid/Area ID: C298C1 / 6

Date Started: 5-18-10

Date Completed: 5-19-10

(X) Supervisor: *TC*
 (X) Technician(s): *Drew, Steve*
 North: *ADA 4*
 Direction: *Cam 4-*
P.C. -

<i>BT</i>																						
<i>BA</i>																						

Note: Gridlines spaced 10x10 ft

Total Anomalies	Total Excavations	Anomalies Depth ft.	Total MEC Items	Pounds Non-MEC Scrap
<i>870</i>	<i>880</i>	<i>24"</i>	<i>0</i>	<i>40</i>

MEC	MD	QTY	NOMENCLATURE	DEPTH

ACTION	DATE	SIGNATURE	REMARKS
Mag Sweep Complete	<i>5-19-10</i>	<i>[Signature]</i>	
Excavation Complete	<i>5-19-10</i>	<i>[Signature]</i>	<i>To depth</i>
Quality Control Complete			<i>2 Back hose dig</i>
Client Quality Assurance Complete			

Grid Sweep Log

Project: Fort Ord Remediation Program

Grid/Area ID: C2G8B7

Date Started: 6-24-10

Date Completed: 6-24-10

UXO Supervisor: TC

UXO Technician(s): B.B.

North Direction: PDA-3

Direction: CM-3

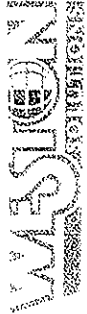
Pic 1

Total Anomalies	Total Excavations	Anomalies Depthft	Total MEC Items	Pounds Non-MEC Scrap
200	200	36"	0	1000

Note: Gridlines spaced 10x10 ft

MEC	MD	QTY	NOMENCLATURE	DEPTH

ACTION	DATE	SIGNATURE	REMARKS
Mag Sweep Complete	6-24-10	<i>[Signature]</i>	To depth
Excavation Complete	6-24-10	<i>[Signature]</i>	0 Back hoe dig
Quality Control Complete			
Client Quality Assurance Complete			



Grid Sweep Log

Project: Fort Ord Remediation Program

Grid/Area ID: C2G8B9

Date Started: 6-24-10

Date Completed: 6-24-10

UXO Supervisor: TC

UXO Technician(s): Bob

North: PDA-3

Direction: Cam-1

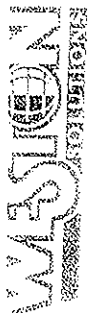
Pic 3

Note: Gridlines spaced 10x10 ft

Total Anomalies	Total Excavations	Anomalies Depth ft.	Total MEC Items	Pounds Non-MEC Scrap
190	190	18"	0	9.5

MEC	MD	QTY	NOMENCLATURE	DEPTH

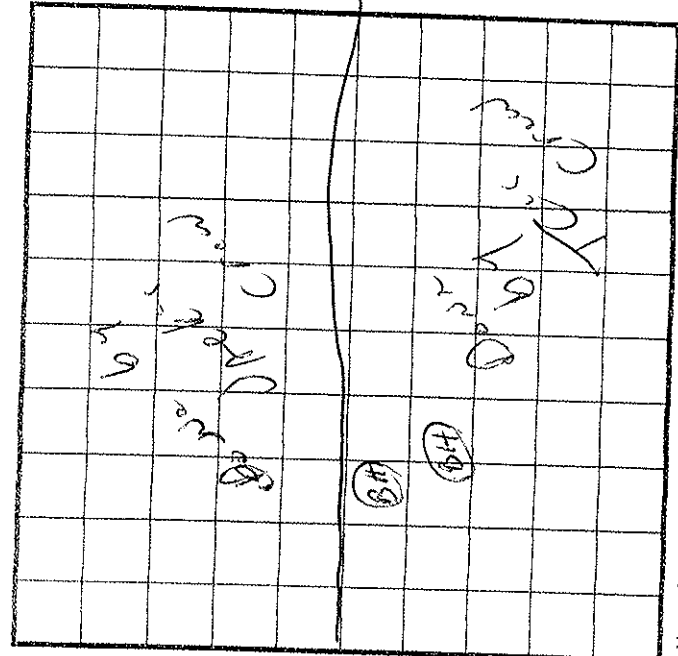
ACTION	DATE	SIGNATURE	REMARKS
Mag Sweep Complete	6-24-10	<i>TC</i>	To depth
Excavation Complete	6-24-10	<i>TC</i>	0 Back hole dig
Quality Control Complete			
Client Quality Assurance Complete			



Grid Sweep Log

Project: Fort Ord Remediation Program

Grid/Area ID: C29806/5
 Date Started: 6-22-10 (by Jack)
 Date Completed: 6-23-10
 UXO Supervisor: TC
 UXO Technician(s): B.B.
 North: AAA-1
 Direction: CAM-1
Steve, Erick

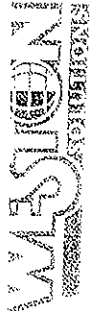


Note: Gridlines spaced 10x10 ft

Total Anomalies	Total Excavations	Anomalies Depth ft	Total MEC Items	Pounds Non-MEC Scrap
50 + Jack's	50 + Jack's	18"	0	20 + Jack's

MEC	MD	QTY	NOMENCLATURE	DEPTH

ACTION	DATE	SIGNATURE	REMARKS
Mag Sweep Complete	6-25-10	[Signature]	To depth
Excavation Complete	6-25-10	[Signature]	2 Backhoe dig
Quality Control Complete			
Client Quality Assurance Complete			



Grid Sweep Log

Project: Fort Ord Remediation Program

Grid/Area ID: C2 G880 / 5

Date Started: 6-25-10

Date Completed: 6-25-10

UXO Supervisor: TK

UXO Technician(s): Bob

Steve, Erick

North: PDA-1

Direction: COM-1

PZ-1

Note: Gridlines spaced 10x10 ft

Total Anomalies	Total Excavations	Anomalies Depth ft	Total MEC Items	Pounds Non-MEC Scrap
525	525	18"	0	16

MEC	MD	QTY	NOMENCLATURE	DEPTH
	✓	77	Small arms blanks 7.62mm	3"
	✓	36	Gravel, rifle prae M9	12"
	✓	1	Fuz, gravel, hand prae M228	3"
	✓	10	Small arms blanks 5.56	3"
	✓	1	Gravel, with prae M11	12"

ACTION	DATE	SIGNATURE	REMARKS
Mag Sweep Complete	6-25-10	<i>[Signature]</i>	To depth
Excavation Complete	6-25-10	<i>[Signature]</i>	0 Bullets days
Quality Control Complete			
Client Quality Assurance Complete			

GRID SWEEP LOG



Grid Sweep Log

Project: Fort Ord Remediation Program

UXO Supervisor: TC

Grid/Area ID: C2H9A8 / Area 5

UXO Technician(s): Caldwell, Headricks,

Date Started: 6/1/10

Remington

Date Completed: 6/1/10

North
Direction

Total Anomalies	Total Excavations	Anomalies > ft.	Total MEC Items	Pounds Non-MEC Scrap
6	6		6	1

MEC	MD	QTY	NOMENCLATURE	DEPTH
✓	1		Grenade, 1.1lb, Practice, M29	12"
			METAL SCRAP	8"
			Small Arsons	6"

Note: Gridlines spaced 10x10 R

ACTION	DATE	SIGNATURE	REMARKS
Mag Sweep Complete	6/1/10		
Excavation Complete	6/1/10		Amount to Depth
Quality Control Complete			
Client Quality Assurance Complete			

GRID SWEEP LOG



Grid Sweep Log

Project: Fort Ord Remediation Program

Grid Area ID *C2H9A9 / Area 5*

Date Started *6/1/10*

Date Completed *6/1/10*

(X) Supervisor *TC*

(V) Technician(s) *Cashwell, Hendricks, Remington*

North Direction

Total Anomalies	12	Total Excavations	12	Total MEC Items	0	Pounds Non-MEC Scrap	15
-----------------	----	-------------------	----	-----------------	---	----------------------	----

MEC	MD	QTY	NOMENCLATURE	DEPTH
	✓	1	Proxelite 60mm mortar practice, (Fins only)	12"

Note: Gridlines spaced 10x10 ft

ACTION	DATE	SIGNATURE	REMARKS
Mag Sweep Complete	6/1/10		
Excavation Complete	6/1/10		
Quality Control Complete			
Client Quality Assurance Complete			
			<i>Analy to depth</i>

GRID SWEEP LOG



Grid Sweep Log

Project: Fort Ord Remediation Program
 Grid/Area ID: C240B1 / Area 5
 Date Started: 6/1/10
 Date Completed: 6/1/10

UXO Supervisor: TC
 UXO Technician(s): Caldwell, Hendricks, Remington

North
 Direction

Note: Gridlines spaced 10x10 ft

Total Anomalies	16	Total Excavations	16	Total MEC Items	0	Pounds Non-MEC Scrap	2
-----------------	----	-------------------	----	-----------------	---	----------------------	---

MEC	MD	QTY	NOMENCLATURE	DEPTH
			METAL SCRAP / WIRE	8"
			SMALL ARMS	6"

ACTION	DATE	SIGNATURE	REMARKS
Mag Sweep Complete	6/1/10		
Excavation Complete	6/1/10		
Quality Control Complete			
Client Quality Assurance Complete			

Grid Sweep Log

Project: Fort Ord Remediation Program

(X) Supervisor TC

Grid/Area ID C2H9A0 / Area 5

(V) Technician(s) Caldwell, Hendricks,
Remington

Date Started 6/1/10

Date Completed 6/1/10

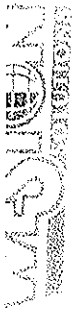
Name
Division

Note: Gridlines spaced 10x10 ft

Total Anomalies	8	Total Excavations	8	Anomalies ft		Total MEC Items	Ø	Pounds Non-MEC Scrap	1
-----------------	---	-------------------	---	--------------	--	-----------------	---	----------------------	---

MEC	MD	QTY	NOMENCLATURE	DEPTH
			WIRE, NAILS	0-84
			SMALL IRONS	64

ACTION	DATE	SIGNATURE	REMARKS
Mag Sweep Complete	6/1/10		
Excavation Complete	6/1/10		
Quality Control Complete			
Client Quality Assurance Complete			ANALOG TO DEPT. CA.



Grid Sweep Log

Project: Fort Ord Remediation Program

UNO Supervisor FC

Grid Area ID *226970 / Area 5*

UNO Technician(s) *Caldwell, Hendrick,*

Date Started *6/1/10*

Remington

Date Completed *6/1/10*

North Direction

Note: Gridlines spaced 16x16 ft

Total Anomalies	Total Excavations	Anomalies ft	Total MEC Items	Pounds Non-MEC Scrap
4	4		0	5

MEC	MD	QTY	NOMENCLATURE	DEPTH
			<i>Small wire, nails</i>	<i>6"</i>
			<i>Small nails</i>	<i>6"</i>

ACTION	DATE	SIGNATURE	REMARKS
Mag Sweep Complete	<i>6/1/10</i>		
Excavation Complete	<i>6/1/10</i>		<i>Analys to depth (data gaps)</i>
Quality Control Complete			
Client Quality Assurance Complete			



Grid Sweep Log

Project: Fort Ord Remediation Program

UXO Supervisor: TC

Grid/Area ID: 6269J9 / Area 5

UXO Technician(s): Caldwell, Handrick, Remington

Date Started: 6/1/10

Date Completed: 6/1/10

South Direction

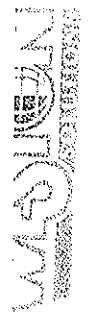
Total Anomalies	2	Total Excavations	2	Total MEC Items	0	Pounds Non-MEC Scrap	0.1
-----------------	---	-------------------	---	-----------------	---	----------------------	-----

MEC	MD	QTY	NOMENCLATURE	DEPTH
			nothing found	0"

Note: Gridlines spaced 10x10 R.

ACTION	DATE	SIGNATURE	REMARKS
Mag Sweep Complete	6/1/10		
Excavation Complete	6/1/10		
Quality Control Complete			
Client Quality Assurance Complete			

Analog to depth
(data gaps)



Grid Sweep Log

Project: Port Ord Remediation Program

(X) Supervisor *TC*

Grid/Area ID *C2H.OA1 / Area 5*

(V) Technicians *Caldwell, Hendricks,*

Date Started: *6/1/10*

Romington

Date Completed: *6/1/10*

North
Direction

Total Anomalies	Total Excavations	Anomalies ft	Total MEC Items	Pounds Non-MEC Scrap
8	8		8	1

MEC	MD	QTY	NOMENCLATURE	DEPTH
			metal scoop, nails, wire	6"
			small nuts	6"

Note: Gridlines spaced 10x10 ft

ACTION	DATE	SIGNATURE	REMARKS
Mag Sweep Complete	6/1/10		
Excavation Complete	6/1/10		
Quality Control Complete			
Client Quality Assurance Complete			
			add log to depth

GRID SWEEPING



Grid Sweep Log

Project: Fort Ord Remediation Program

UXO Supervisor *TC*

Grid Area ID *2269 J7 / Area 5*

UXO Technician(s) *Goldbach, Henricks,*

Date Started *6/1/10*

Remington

Date Completed: *6/1/10*

North Direction

Total Anomalies	5	Total Excavations	5	Total MEC Items	0	Pounds Non-MEC Scrap	15
-----------------	---	-------------------	---	-----------------	---	----------------------	----

MEC	MD	QTY	NOMENCLATURE	DEPTH
			Wire, Nails, Metal Scrap	6" - 6"
			Small Brms	6"

Note: Gridlines spaced 10x10 ft

ACTION	DATE	SIGNATURE	REMARKS
Mag Sweep Complete	<i>6/1/10</i>		
Excavation Complete	<i>6/1/10</i>		<i>analy to depth</i>
Quality Control Complete			
Client Quality Assurance Complete			

GRID SWEEP LOG

Grid Sweep Log

Project: Fort Ord Remediation Program

Grid/Area ID: C2 H9 A 7 Area 5


Date Started: 6/1/10

Date Completed: 6/1/10

UXO Supervisor: TC

UXO Technicians: Cashwell, Hendricks,
Remington

Notes:
Direction:



Total Anomalies	5	Total Excavations	5	Total MEC Items	0	Pounds Non-MEC Scrap	.5
-----------------	---	-------------------	---	-----------------	---	----------------------	----

MEC	ID	QTY	NOMENCLATURE	DEPTH
			METAL SCRAP	6"

Note: Gridlines spaced 10x10 ft

ACTION	DATE	SIGNATURE	REMARKS
Mag Sweep Complete	6/1/10		
Excavation Complete	6/1/10		
Quality Control Complete			
Client Quality Assurance Complete			Analysis to JCPRA



Grid Sweep Log

Project: Fort Ord Remediation Program

UXO Supervisor TC

Grid/Area ID: C2H002 / Area 5


(VO) Technician(s): Caldwell, Hendricks,

Date Started: 6/1/10

Remington

Date Completed: 6/1/10

Name:
Direction:




Total Anomalies	Total Excavations	Anomalies ft	Total MEC Items	Pounds Non-MEC Scrap
27	4		4	0.1

MEC	MD	QTY	NOMENCLATURE	DEPTH
			WIRE NAILS	6"

Note: Gridlines spaced 10x10 ft

ACTION	DATE	SIGNATURE	REMARKS
Mag Sweep Complete	6/1/10		
Excavation Complete	6/1/10		
Quality Control Complete			
Client Quality Assurance Complete			

GRID SWEEP LOG



Grid Sweep Log

Project: *Port of Everett Remediation Program*
 Grid Area: *C2H9B0* / *Area 5*
 Date Station: *6/1/10*
 Date Complete: *6/1/10*

Supervisor: *TC*
 Subcontractor: *Capobianco, H. Inc.*
 Rem. Method: *Rem. by elec*


Total Anomalies	15
Total Excavations	15
Total MEC	0
Pounds Non-MEC Scrap	2

MEC	MD	QTY	NOMENCLATURE	DEPTH
			METAL SCRAP, WIRE, NAILS	6"
			SMALL DEBRIS	6"

Note: Verticals spaced 10x10 ft

ACTION	DATE	SIGNATURE	REMARKS
Mag Sweep Complete	6/1/10		
Excavation Complete	6/1/10		
Quality Control Complete			
Clear Quality Assurance Complete			
			Analog to Depth

6/1/10



Grid Sweep Log

Project: FBI(1) Competitive Program
Lot/Parcel ID: CAH9B91 Area: 5
Date Started: 6/1/10
Date Completed: 6/1/10

Coordinates: 7C
Landscape: Backhoe, Handtools
Room System

Empty grid for recording sweep data.

MCA	MID	QTY	NOMENCLATURE	MTH
			METAL SCRAP, NAILS, WIRE	8M
			SMALL ARMS	64
Total				
Anomalies				
Excavations				
Scrap				
Pounds Non-MEC Scrap				1

Note: Gridlines spaced 10x10 ft

ACTION	DATE	SIGNATURE	REMARKS
Mag Sweep Complete	6/1/10		
Excavation Complete	6/1/10		
Quality Control Complete			
Client Quality Assurance Complete			
			Analogy to depth

Grid Sweep Log

Project: Fort Oso. Remediation Program

Grid Area: C2H9B7 / Area 5

Date Started: 6/1/10

Date Complete: 6/1/10

Inspector: TC

Location: Caswell, H. 2011.3.


Room: 2011.3

Note: Gridlines spaced 16x16 ft

Total Anomalies	Total Excavations	Total VPIR Hours	Pounds Non-VPIR Scrap
8	8	0	1

MEC	MD	QTY	NOMENCLATURE	DEPTH
			METAL SCRAP	6"
			Small pieces	6"

ACTION	DATE	SIGNATURE	REMARKS
Mag Sweep Complete	6/1/10		
Excavation Complete	6/1/10		
Quality Control Complete			
Clear Quality Assurance Complete			
			Analysis to depth



Project: North Carolina Department of Transportation

Grid Area ID: C2H9C7 / Area 5

Date Started: 4/1/10

Date Complete: 6/1/10

Grid Sweep Log

Inspector: TC
 Technician: Cochran, Hershner, Remington

Total Anomalies	Total Excavations	Total VPI Points	Pounds Non-VPI Scrap
12	12	0	1.5

MFC	MD	QTY	NOMENCLATURE	DEPTH
			MLTAL SCRAP, WIRE	6"

Note: Gridlines spaced 16X16 ft

ACTION	DATE	SIGNATURE	REMARKS
Mag Sweep Complete	4/1/10		
Excavation Complete	6/1/10		
Quality Control Complete			
Client Quality Assurance Complete			

GRID SWEEP LOG



Grid Sweeping

Project: **San Diego Sewerage & Water**
Contract No: **CAH9C9 / Area 5**
Data Station: **4/1/10**
Data Complete: **6/1/10**

Excavation by: **TC**
Technician: **Edwards, H. (Hicks)**
Rem. by: **[unclear]**

MEC	MD	QTY	NOMENCLATURE	DEPTH	Total Anomalies	Total Excavations	Total VME Hours	Pounds Non-VME Scrap
					4	4		4.1
			metal scrap	6"				

Note: Gridlines spaced 10x10 ft

ACTION	DATE
Mag Sweep Complete	6/1/10
Excavation Complete	6/1/10
Quality Control Complete	
Client Quality Assurance Complete	

SIGNATURE: _____
REMARKS: **ANALOG to depth**



Grid Sweep Log

Project: Fort Ord Remediation Program

UXO Supervisor: TC

UXO Technician(s): Bob

Grid/Area ID: C2E8A4

Date Started: 6-14-10

North RDA-21
Direction Com-4

Date Completed: 6-14-10

Pic 3

Note: Gridlines spaced 10x10 ft

Total Anomalies	Total Excavations	Anomalies Depth	Total MEC Items	Pounds Non-MEC Scrap
140	140	17"	0	9.5

MEC	MD	QTY	NOMENCLATURE	DEPTH

ACTION	DATE	SIGNATURE	REMARKS
Mag Sweep Complete	6-14-10	[Signature]	To depth
Excavation Complete	6-14-10	[Signature]	0 Back see dig
Quality Control Complete			
Client Quality Assurance Complete			



Grid Sweep Log

Project: Fort Ord Remediation Program

UXO Supervisor: TC

Grid/Area ID: C2F8H5/5

UXO Technician(s): Bob

Date Started: 6-14-10

Billy Butch

Date Completed: 6-14-10

North PDA-4

Direction Cam-1

PR 4

Note: Gridlines spaced 10x10 ft

Total Anomalies	Total Excavations	Anomalies Depth ft.	Total MEC Items	Pounds Non-MEC Scrap
80	80	18"	0	125

MEC	MD	QTY	NOMENCLATURE	DEPTH

ACTION	DATE	SIGNATURE	REMARKS
Mag Sweep Complete	6-14-10	[Signature]	TC Dept
Excavation Complete	6-14-10	[Signature]	0 Dept has dig
Quality Control Complete			
Client Quality Assurance Complete			



Grid Sweep Log

Project: Fort Ord Remediation Program

Grid/Area ID: C2FDH6 / 5

Date Started: 6-14-10

Date Completed: 6-14-10

UXO Supervisor: TC

UXO Technician(s): B.B.

Bill, Butch

North

Direction

ADA-4
Cam-4

P.C.
5

Note: Gridlines spaced 10x10 ft

Total Anomalies	Total Excavations	Anomalies Depth ft.	Total MEC Items	Pounds Non-MEC Scrap
<u>100</u>	<u>100</u>	<u>18"</u>	<u>0</u>	<u>25</u>

MEC	MD	QTY	NOMENCLATURE	DEPTH
✓		<u>8</u>	<u>Small brass blank 30 cal</u>	<u>3"</u>
✓		<u>2</u>	<u>Small brass blanks 7.62 mm</u>	<u>3"</u>
✓		<u>26</u>	<u>Small brass blanks 5.56 mm</u>	<u>3"</u>

ACTION	DATE	SIGNATURE	REMARKS
Mag Sweep Complete	<u>6-14-10</u>		
Excavation Complete	<u>6-14-10</u>		<u>To depth</u>
Quality Control Complete			<u>0 Back hoe digs</u>
Client Quality Assurance Complete			



Grid Sweep Log

Project: Fort Ord Remediation Program

Grid/Area ID: C2F8H7/5
 Date Started: 6-14-10
 Date Completed: 6-14-10

UXO Supervisor: TC

UXO Technician(s): Bob
Bill, Butch
 North RDA-4
 Direction Cgr-4 Pic 6

Note: Gridlines spaced 10x10 ft

Total Anomalies	Total Excavations	Anomalies Depth #	Total MEC Items	Pounds Non-MEC Scrap
120	120	18"	0	3.5

MEC	MD	QTY	NOMENCLATURE	DEPTH
	✓	13	Small pins blades	7.62 m

ACTION	DATE	SIGNATURE	REMARKS
Mag Sweep Complete	6-14-10	[Signature]	To depth
Excavation Complete	6-14-10	[Signature]	0 Back hoe digs
Quality Control Complete			
Client Quality Assurance Complete			



Grid Sweep Log

Project: Fort Ord Remediation Program

UXO Supervisor: TC

UXO Technician(s): Bob

Grid/Area ID: C2F8H8/5

Date Started: 6-14-10

North Direction: PAA-4, Cam-4

Date Completed: 6-14-10

North Direction: Bill Butch, P.C. 7

Total Anomalies	Total Excavations	Anomalies Depth ft.	Total MEC Items	Pounds Non-MEC Scrap
110	110	18"	0	2.0

MEC	MD	QTY	NOMENCLATURE	DEPTH
	✓	8	Small Arms blanks, 30 cal	3"

Note: Gridlines spaced 10x10 ft

ACTION	DATE	SIGNATURE	REMARKS
Mag Sweep Complete	6-14-10	[Signature]	To depth
Excavation Complete	6-14-10	[Signature]	0 Back hoe digs
Quality Control Complete			
Client Quality Assurance Complete			



Grid Sweep Log

Project: Fort Ord Remediation Program

UXO Supervisor: K

Grid/Area ID: C2F8 H9 / 5

UXO Technician(s): Steve

Date Started: 6-15-10

Frack, Joe

Date Completed: 6-15-10

Pic 1

North
Direction CM-1

Note: Gridlines spaced 10x10 ft

Total Anomalies	Total Excavations	Anomalies DPM ft	Total MEC Items	Pounds Non-MEC Scrap
40	40	18"	0	12.5

MEC	MD	QTY	NOMENCLATURE	DEPTH

ACTION	DATE	SIGNATURE	REMARKS
Mag Sweep Complete	6-15-10	[Signature]	TO depth
Excavation Complete	6-15-10	[Signature]	0 Back hoe digs
Quality Control Complete			
Client Quality Assurance Complete			



Grid Sweep Log

Project: Fort Ord Remediation Program

Grid/Area ID: C2E8H0 / 3

Date Started: 6-15-10

Date Completed: 6-15-10

UXO Supervisor: TK

UXO Technician(s): Steve

Erick, Joe

North ADA-1

Direction AM-1

Pic 2

(B#)

Note: Gridlines spaced 10x10 ft

Total Anomalies	Total Excavations	Anomalies Depth ft	Total MEC Items	Pounds Non-MEC Scrap
110	110	18"	0	5.5

MEC	MD	QTY	NOMENCLATURE	DEPTH
	✓	34	SMALL ARMS BUNKS 5.56mm	3"

ACTION	DATE	SIGNATURE	REMARKS
Mag Sweep Complete	6-15-10	[Signature]	To depth
Excavation Complete	6-15-10	[Signature]	1 Back hoe dig
Quality Control Complete			
Client Quality Assurance Complete			



Grid Sweep Log

Project: Fort Ord Remediation Program

Grid/Area ID: C2 F8 I0 / 5

Date Started: 6-15-10

Date Completed: 6-15-10

UXO Supervisor: TC

UXO Technician(s): Steve

Frick, Joe

North ADA-1

Direction CA-1

Pic 5

Note: Gridlines spaced 10x10 R

Total Anomalies	Total Excavations	Anomalies Depth ft.	Total MEC Items	Pounds Non-MEC Scrap
80	80	24"	0	60

MEC	MD	QTY	NOMENCLATURE	DEPTH

ACTION	DATE	SIGNATURE	REMARKS
Mag Sweep Complete	6-15-10		To depth
Excavation Complete	6-15-10		0 Back hoe digs
Quality Control Complete			
Client Quality Assurance Complete			



Grid Sweep Log

Project: Fort Ord Remediation Program

Grid/Area ID: C2F8I9 / 5

Date Started: 6-15-12

Date Completed: 6-15-12

UXO Supervisor: *TR*

UXO Technician(s): *Seve*

Frick, Joe

North PDA-1

Direction CAM-1


P.I.C. 6

Note: Gridlines spaced 10x10 ft.

Total Anomalies	Total Excavations	Anomalies Depth ft.	Total MEC Items	Pounds Non-MEC Scrap
180	180	24"	0	30

MEC	MD	QTY	NOMENCLATURE	DEPTH
	✓	6	Small Arms Banks 30 cal	3"

ACTION	DATE	SIGNATURE	REMARKS
Mag Sweep Complete	6-15-12	<i>[Signature]</i>	TO depth
Excavation Complete	6-15-12	<i>[Signature]</i>	0 Back hoe digs
Quality Control Complete			
Client Quality Assurance Complete			



Grid Sweep Log

Project: Fort Ord Remediation Program

Grid/Area ID: C2F8I7 / 5

Date Started: 6-16-10

Date Completed: 6-16-10

UXO Supervisor: TC

UXO Technician(s): Steve

North

Direction Com-4

APA-4

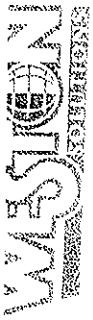
PC1

Note: Gridlines spaced 10x10 R

Total Anomalies	Total Excavations	Anomalies Depth	Total MEC Items	Pounds Non-MEC Scrap
200	200	18"	0	20

MEC	MD	QTY	NOMENCLATURE	DEPTH
✓	41	Small Arms blanks	26222	3"

ACTION	DATE	SIGNATURE	REMARKS
Mag Sweep Complete	6-16-10	[Signature]	TC depth
Excavation Complete	6-16-10	[Signature]	1 Back hole dig ✓
Quality Control Complete			
Client Quality Assurance Complete			



Grid Sweep Log

Project: Fort Ord Remediation Program

Grid/Area ID: C2F8I6 / 5

Date Started: 6-16-10

Date Completed: 6-16-10

North ADA-4

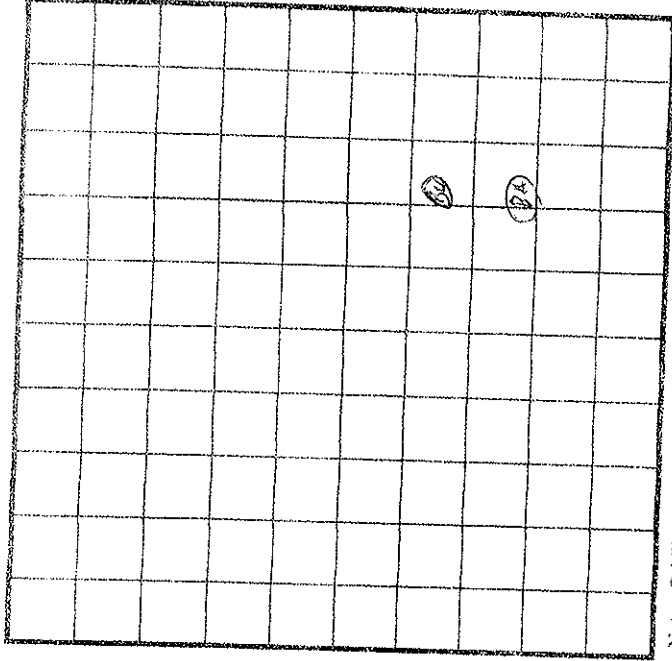
Direction CAM-4

UXO Supervisor: TC

UXO Technician(s): Steve

PC 2

Total Anomalies	Total Excavations	Anomalies Depth#	Total MEC (Items)	Pounds Non-MEC Scrap
160	160	18"	0	17



Note: Gridlines spaced 10x10 ft

MEC	MD	QTY	NOMENCLATURE	DEPTH
✓	1		Fuzes, Granite Blvd m205	3'
✓	60		Small brass blocks 5.56 mm	3'

ACTION	DATE	SIGNATURE	REMARKS
Mag Sweep Complete	6-16-10	[Signature]	
Excavation Complete	6-16-10	[Signature]	
Quality Control Complete		[Signature]	2 Backhoe digs ✓
Client Quality Assurance Complete			

GRID SWEEP LOG

Grid Sweep Log

Project: Fort Ord Remediation Program

Grid/Area ID: C2F8 I5 / 5

Date Started: 6-16-10

Date Completed: 6-16-10

UXO Supervisor: *RC*

UXO Technician(s): Steve

North: RPA-4

Direction: Cm-4

PC 3

Note: Gridlines spaced 10x10 R

Total Anomalies	Total Excavations	Anomalies Depth	Total MEC Items	Pounds Non-MEC Scrap
50	50	2"	0	1.5

MEC	MD	QTY	NOMENCLATURE	DEPTH
		18	Small Arms blanks	7.62 mm

ACTION	DATE	SIGNATURE	REMARKS
Mag Sweep Complete	6-16-10	<i>[Signature]</i>	To depth
Excavation Complete	6-16-10	<i>[Signature]</i>	0 Backhoe digs
Quality Control Complete			
Client Quality Assurance Complete			

Grid Sweep Log

Project: Fort Ord Remediation Program

Grid/Area ID: C2F874/5

Date Started: 6-16-10

Date Completed: 6-16-10

UXO Supervisor: TR

UXO Technician(s): Steve

North: RDA-4

Direction: CAM-4

Pic 11

Note: Gridlines spaced 10x10 ft

Total Anomalies	Total Excavations	Anomalies Depth #	Total MEC Items	Pounds Non-MEC Scrap
23	25	6"	0	1.0

MEC	MD	QTY	NOMENCLATURE	DEPTH

ACTION	DATE	SIGNATURE	REMARKS
Mag Sweep Complete	6-16-10		To depth
Excavation Complete	6-16-10		0 Back hrs digs
Quality Control Complete			
Client Quality Assurance Complete			



Grid Sweep Log

Project: Fort Ord Remediation Program

Grid/Area ID: C2E8J6 / 5

Date Started: 6-17-10

Date Completed: 6-17-10

UXO Supervisor: *TR*

UXO Technician(s): *Drew*

Steve, Erik

Name: *RDA-1*

Direction: *Cant-1*

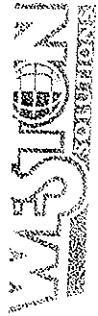
RZ 5

Total Anomalies	Total Excavations	Anomalies Depth	Total MEC Items	Pounds Non-MEC Scrap
100	100	18"	0	35

Note: Gridlines spaced 10x10 R

MEC	MD	QTY	NOMENCLATURE	DEPTH
✓		1	Force, Green band M10	6"
✓		2	Greenish, band M30 piece	6"
✓		1	Greenish, band M30 piece	3"
		1	Blind DC Seed	3"

ACTION	DATE	SIGNATURE	REMARKS
Mag Sweep Complete	6-17-10	<i>TR</i>	<i>To report</i>
Excavation Complete	6-17-10	<i>TR</i>	<i>0 Backhoe dig!</i>
Quality Control Complete			
Client Quality Assurance Complete			



Grid Sweep Log

Project: Fort Ord Remediation Program

Grid/Area ID: C2F8I3/5

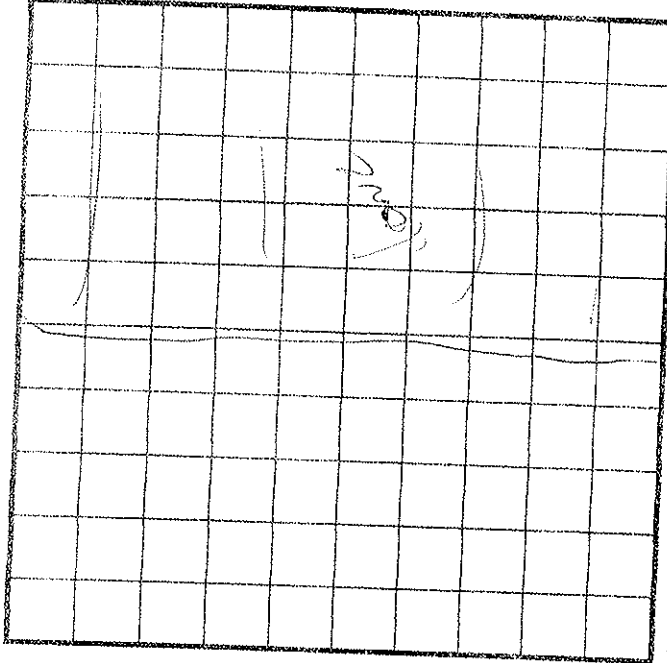
Date Started: 6-16-10

Date Completed: 6-17-10

UXO Supervisor: TC

UXO Technician(s): Steve

North Direction: ADA - 1
Cam - 1
Frick (17th only)
P.C. 1




Notes: Gridlines spaced 10x10 ft

Total Anomalies	Total Excavations	Anomalies Depth ft	Total MEC Items	Pounds Non-MEC Scrap
140	140	18'	0	12.5

MEC	MD	QTY	NOMENCLATURE	DEPTH
OC Seed	1	1	Blind Ox Seed	3"
	✓	1	Granule, hard MKIE training	6"

ACTION	DATE	SIGNATURE	REMARKS
Mag Sweep Complete	6-17-10	[Signature]	To depth
Excavation Complete	6-17-10	[Signature]	0 Back hoe digs
Quality Control Complete			
Client Quality Assurance Complete			



Grid Sweep Log

Project: Fort Ord Remediation Program

UXO Supervisor: *TC*

UXO Technician(s): *Stack*

Drew

Grid/Area ID: *C2 F8 J4 15*

Date Started: *6-17-10*

Date Completed: *6-17-10*

North: *ADA-1*

Direction: *CM-1*

P.C. 3

Note: Gridlines spaced 10x10 ft

Total Anomalies	Total Excavations	Anomalies	Total MEC Items	Pounds Non-MEC Scrap
<i>220</i>	<i>220</i>	<i>Approx 18"</i>	<i>0</i>	<i>10</i>

MEC	MD	QTY	NOMENCLATURE	DEPTH
	<i>✓</i>	<i>117</i>	<i>Small Arms blanks</i>	<i>6"</i>
<i>OC</i>	<i>Seed</i>	<i>1</i>	<i>Blind OC Seed</i>	<i>3"</i>

ACTION	DATE	SIGNATURE	REMARKS
Mag Sweep Complete	<i>6-17-10</i>	<i>[Signature]</i>	<i>To depth</i>
Excavation Complete	<i>6-17-10</i>	<i>[Signature]</i>	<i>0 Back hoe digs</i>
Quality Control Complete			
Client Quality Assurance Complete			

Project: Fort Ord Remediation Program

Grid/Area ID: C2F8 J3 / 5

Date Started: 6-17-10

Date Completed: 6-17-10

UXO Supervisor: TC

UXO Technician(s): Steve Erick

North: ADA-1

Direction: Cam-1

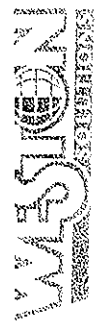
Dis 2

Total Anomalies	Total Excavations	Anomalies Depth ft	Total MEC Items	Pounds Non-MEC Scrap
3/0	3/0	36"	0	40

MEC	MD	QTY	NOMENCLATURE	DEPTH

Note: Gridlines spaced 10x10 ft

ACTION	DATE	SIGNATURE	REMARKS
Mag Sweep Complete	6-17-10	[Signature]	To depth
Excavation Complete	6-17-10	[Signature]	
Quality Control Complete			
Client Quality Assurance Complete			



Grid Sweep Log

Project: Fort Ord Remediation Program

Grid/Area ID: C2F8J7/5

Date Started: 6-17-10

Date Completed: 6-17-10

UXO Supervisor: TK
 UXO Technicians: Drew, Sebok, Erick

North: ADA-1
 Direction: Com-1

Note: Gridlines spaced 10x10 ft

Total Anomalies	Total Excavations	Anomalies Dept'd	Total MEC Items	Pounds Non-MEC Scrap
100	100	18 ⁶	0	6.0

pic 6

MEC	MD	QTY	NOMENCLATURE	DEPTH
	✓	1	Greenshell, hard Mk II pro	6"

ACTION	DATE	SIGNATURE	REMARKS
Mag Sweep Complete	6-17-10	[Signature]	
Excavation Complete	6-17-10	[Signature]	To depth
Quality Control Complete		[Signature]	0.8x0.8 be dig
Client Quality Assurance Complete			



Grid Sweep Log

Project: Fort Ord Remediation Program

UXO Supervisor: TK

Grid/Area ID: C2E8D0 15

UXO Technician(s): Steve

Date Started: 6-18-10

North PDA - 3

Date Completed: 6-18-10

Direction Cam - 3

Pic 4

Total Anomalies	Total Excavations	Anomalies Depth ft.	Total MEC Items	Pounds Non-MEC Scrap
110	110	18"	0	50

MEC	MD	QTY	NOMENCLATURE	DEPTH
	✓	1	Gravel Rifle Tube	6"
	✓	20	Small Arms Blanks	262au 311

Note: Gridlines spaced 10x10 ft

ACTION	DATE	SIGNATURE	REMARKS
Mag Sweep Complete	6-18-10	<u>TK</u>	1a depth
Excavation Complete	6-18-10	<u>TK</u>	2 Back hoe digs
Quality Control Complete			
Client Quality Assurance Complete			



Grid Sweep Log

Project: Fort Ord Remediation Program

UXO Supervisor: TR

Grid/Area ID: C2F8 19/3

UXO Technician(s): Steve Erick

Date Started: 6-18-10

North ADA-3

Date Completed: 6-18-10

Direction Cam-3

Plc 3

Total Anomalies	Total Excavations	Anomalies Depth #	Total MEC Items	Pounds Non-MEC Scrap
100	100	18"	0	9.5

MEC	MD	QTY	NOMENCLATURE	DEPTH
		1	57mm Recoiless cartridge -	18"
		4	Small Arms blanks .30 cal	3"

Note: Gridlines spaced 10x10 ft

ACTION	DATE	SIGNATURE	REMARKS
Mag Sweep Complete	6-18-10	[Signature]	To depth
Excavation Complete	6-18-10	[Signature]	1 Back hoe dig
Quality Control Complete			
Client Quality Assurance Complete			



Grid Sweep Log

Project: Fort Ord Remediation Program

UXO Supervisor: Kristensen

Grid/Area ID: C7 68 C5

UXO Technician(s): Hendricks

Date Started: 6/21/10

Adams

Date Completed: 6/21/10

North Direction

Note: Gridlines spaced 10x10 ft

Total Anomalies	Total Excavations	Anomalies > ft.	Total MEC Items	Pounds Non-MEC Scrap
<u>60</u>	<u>60</u>			<u>5#</u>

MEC	MD	QTY	NOMENCLATURE	DEPTH

ACTION	DATE	SIGNATURE	REMARKS
Mag Sweep Complete	<u>6/21/10</u>		<u>POA & CAMERA #1</u>
Excavation Complete	<u>6/21/10</u>		<u>Photo 0002</u>
Quality Control Complete			<u>AAA Total Time 3 hours</u>
Client Quality Assurance Complete			



Grid Sweep Log

Project: Fort Ord Remediation Program

UXO Supervisor: TR

Grid/Area ID: C2G849 13

UXO Technician(s): Bob

Date Started: 6-26-10

North POA-3

Date Completed: 6-26-10

Direction CM-3

Pc 3

Note: Gridlines spaced 10x10 ft

Total Anomalies	Total Excavations	Anomalies Depth ft	Total MEC Items	Pounds Non-MEC Scrap
680	680	18"	0	40

MEC	MD	QTY	NOMENCLATURE	DEPTH
		1	Granule; based MLCPI Tomy	6"
		1	Fuze; Mine MLC	4"
		1	Fuzehum 3.5" Rocket	12"

ACTION	DATE	SIGNATURE	REMARKS
Mag Sweep Complete	6-21-10	<u>TR</u>	To depth
Excavation Complete	6-26-10	<u>TR</u>	0 Back hoe dig
Quality Control Complete			
Client Quality Assurance Complete			



Grid Sweep Log

Project: Fort Ord Remediation Program

Grid/Area ID: C2G8AD/5

Date Started: 6-21-10

Date Completed: 6-21-10

UXO Supervisor: TR

UXO Technician(s): B.S.B. B.H

North PDA - 3

Direction Cam-3

Pic 2

Note: Gridlines spaced 10x10 ft

Total Anomalies	Total Excavations	Anomalies Depth ft	Total MEC Items	Pounds Non-MEC Scrap
750	750	18"	0	40

MEC	MD	QTY	NOMENCLATURE	DEPTH
	✓	12	Small green blocks	3"
	✓	17	Small green blocks	3"
	✓	3	Green wax pins MKII	6"
	✓	1	Cartridge, Salute Charge	12"

ACTION	DATE	SIGNATURE	REMARKS
Mag Sweep Complete	6-21-10	[Signature]	To depth
Excavation Complete	6-21-10	[Signature]	2 Back hoe digs
Quality Control Complete			
Client Quality Assurance Complete			



Grid Sweep Log

Project: Fort Ord Remediation Program

UXO Supervisor: Kristensen

Grid/Area ID: C268C8

UXO Technician(s): Hendricks

Date Started: 6/22/10

CONTACT

Date Completed: 6/22/10

North
Direction

Note: Gridlines spaced 10x10 ft

Total Anomalies	Total Excavations	Anomalies > ft	Total MEC Items	Pounds Non-MEC Scrap
60	60			5#

MEC	MD	QTY	NOMENCLATURE	DEPTH
✓	4	1	Mk II AFAC Grenade Hand Proj	6"
✓	1	1	Bottle Signal, Illum. Signal, Rifle M19	6"
✓	3	3	Small arms blank	6"

ACTION	DATE	SIGNATURE	REMARKS
Mag Sweep Complete	6/22/10	<i>[Signature]</i>	COA of CAMERA #1
Excavation Complete	6/22/10	<i>[Signature]</i>	Photo 0002
Quality Control Complete			Total time 2 hrs.
Client Quality Assurance Complete			



Grid Sweep Log

Project: Fort Ord Remediation Program

UXO Supervisor: TC

Grid/Area ID: C268 A4/5

UXO Technician(s): D. C. C.

Date Started: 6-22-10

North ADA-3

Date Completed: 6-22-10

Direction Com-3

Total Anomalies	150	Total Excavations	150	Anomalies Rep'd ft	18"	Total MEC Items	0	Pounds Non-MEC Scrap	20
-----------------	-----	-------------------	-----	--------------------	-----	-----------------	---	----------------------	----

MEC	MD	QTY	NOMENCLATURE	DEPTH
	✓	144	Small brass blanks 5.56mm	3"

Note: Gridlines spaced 10x10 ft

ACTION	DATE	SIGNATURE	REMARKS
Mag Sweep Complete	6-22-10	<i>[Signature]</i>	To depth
Excavation Complete	6-22-10	<i>[Signature]</i>	0 back weights
Quality Control Complete			
Client Quality Assurance Complete			



Grid Sweep Log

Project: Fort Ord Remediation Program

Grid/Area ID: C2G8A5/5

Date Started: 6-22-10

Date Completed: 6-22-10

UXO Supervisor: TR

UXO Technician(s): B. H. Joe

North: APP-3

Direction: com 3

pic 4

Total Anomalies	Total Excavations	Anomalies Depth ft.	Total MEC Items	Pounds Non-MEC Scrap
120	120	18'	0	16

MEC	MD	QTY	NOMENCLATURE	DEPTH
	✓	1	5 ^{1/2} Tin grey M125	3"

Note: Gridlines spaced 10x10 ft

ACTION	DATE	SIGNATURE	REMARKS
Mag Sweep Complete	6-22-10	[Signature]	To depth
Excavation Complete	6-22-10	[Signature]	D. Beck has dig
Quality Control Complete			
Client Quality Assurance Complete			



Grid Sweep Log

Project: Fort Ord Remediation Program

Grid/Area ID: C298A7 / 5

Date Started: 6-22-10

Date Completed: 6-22-10

UXO Supervisor: TC

UXO Technician(s): B.A

UXO Technician(s): J.R

North PDA-3

Direction Com-3

Pic 2

Note: Gridlines spaced 10x10 ft

Total Anomalies	Total Excavations	Anomalies Depth-ft	Total MEC Items	Pounds Non-MEC Scrap
60	60	18"	0	2.5

MEC	MD	QTY	NOMENCLATURE	DEPTH
	✓	1	Sig Thin good M25	3"

ACTION	DATE	SIGNATURE	REMARKS
Mag Sweep Complete	6-22-10	[Signature]	To depth
Excavation Complete	6-22-10	[Signature]	0 Back to we djs
Quality Control Complete			
Client Quality Assurance Complete			



Grid Sweep Log

Project: Fort Ord Remediation Program

UXO Supervisor: Kristensen
UXO Technician(s): Smith, Hendricks
Gonzalez

Grid/Area ID: C-268D6

Date Started: 6/23/10

Date Completed: 6/23/10

North Direction

Note: Gridlines spaced 10x10 ft

Total Anomalies	Total Excavations	Anomalies > ft	Total MEC Items	Pounds Non-MEC Scrap
60	60			10#

MEC	MD	QTY	NOMENCLATURE	DEPTH
	✓	1	SMOKE, green, hand M19	6"
	✓	1	Fuze, green, hand, frag M203	

ACTION	DATE	SIGNATURE	REMARKS
Mag Sweep Complete	6/23/10		
Excavation Complete	6/23/10		PPA & CAMERA #4
Quality Control Complete			Photo 0005
Client Quality Assurance Complete			Total Time 3 hrs.

GRID SWEEP LOG



Grid Sweep Log

Project: Fort Ord Remediation Program

UXO Supervisor: Kristensen

Grid/Area ID: 26829

UXO Technician(s): Smith Hendricks

Date Started: 6/23/2010

CONSOLE

Date Completed: 6/23/2010

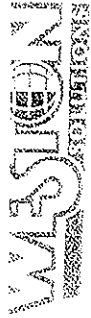
North
Direction

Note: Gridlines spaced 10x10 ft.

Total Anomalies	Total Excavations	Anomalies > ft.	Total MEC Items	Pounds Non-MEC Scrap
60	60			2 #

MEC	MD	QTY	NOMENCLATURE	DEPTH
	✓	4	6.6cm metal pipe Mk II	6.6

ACTION	DATE	SIGNATURE	REMARKS
Mag Sweep Complete	6/23/2010	<i>[Signature]</i>	
Excavation Complete	6/23/2010	<i>[Signature]</i>	POA & Camera #4
Quality Control Complete			Total Time 1 hr.
Client Quality Assurance Complete			Photo over



Grid Sweep Log

Project: Fort Ord Remediation Program

Grid/Area ID: CA 6807

Date Started: 6/23/10

Date Completed: 6/23/10

UXO Supervisor: Kristensen

UXO Technician(s): Smith, Hendricks, GONZALEZ

North Direction

Note: Gridlines spaced 10x10 ft

Total Anomalies	Total Excavations	Anomalies > ft.	Total MEC Items	Pounds Non-MEC Scrap
60	60			3#

MEC	MD	QTY	NOMENCLATURE	DEPTH

ACTION	DATE	SIGNATURE	REMARKS
Mag Sweep Complete	6/23/10	[Signature]	
Excavation Complete	6/23/10	[Signature]	
Quality Control Complete			DOA & CAMERA RCH
Client Quality Assurance Complete			Photo 0004 Total Time 2 hrs.



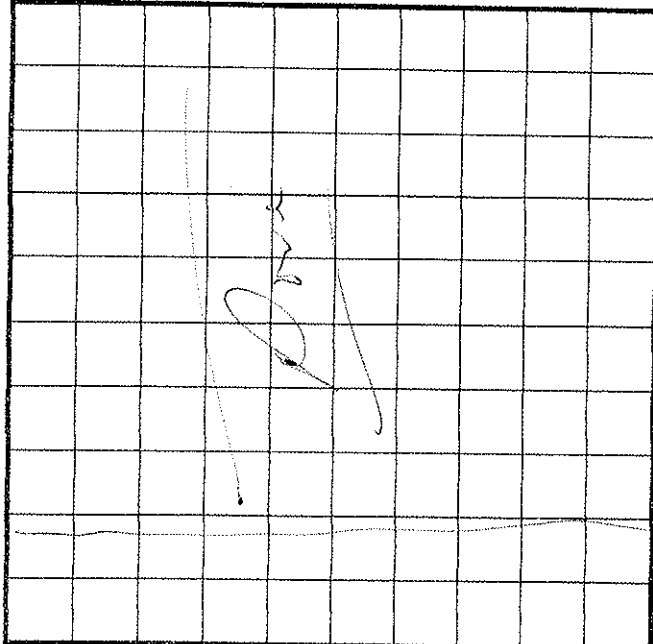
Grid Sweep Log

Project: Fort Ord Remediation Program

Grid/Area ID: C2G8A3/5

Date Started: 6-22-10

Date Completed: 6-23-10



UXO Supervisor: TR

UXO Technician(s): Bell, Zee (22nd)
Bell, Butch (23rd)

North: PAA-1

Direction: Cam-1

P.C. - 1

Total Anomalies	Total Excavations	Anomalies Depth ft	Total MEC Items	Pounds Non-MEC Scrap
280	280	18"	0	12.5

MEC	MD	QTY	NOMENCLATURE	DEPTH
	1	122	Small Arms blanks 9.62mm	3"

Note: Gridlines spaced 10x10 ft

ACTION	DATE	SIGNATURE	REMARKS
Mag Sweep Complete	6-23-10		To depth
Excavation Complete	6-23-10		0 Brk hoc dig
Quality Control Complete			
Client Quality Assurance Complete			



Grid Sweep Log

Project: Fort Ord Remediation Program

Grid/Area ID: C298B4 / 5

Date Started: 6-23-10

Date Completed: 6-23-10

UXO Supervisor: TR

UXO Technician(s): BH

Brick

North PPA-1

Direction CA-1

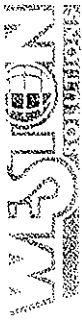
A-2

Note: Gridlines spaced 10x10 ft

Total Anomalies	Total Excavations	Anomalies Depth ft	Total MEC Items	Pounds Non-MEC Scrap
290	200	18"	0	16

MEC	MD	QTY	NOMENCLATURE	DEPTH
	✓	23	Small brass blanks 762 mm	3"
	✓	14	Small brass blanks 5.56 mm	3"

ACTION	DATE	SIGNATURE	REMARKS
Mag Sweep Complete	6-23-10	<i>[Signature]</i>	To depth
Excavation Complete	6-23-10	<i>[Signature]</i>	0 Back hoe digs
Quality Control Complete			
Client Quality Assurance Complete			



Grid Sweep Log

Project: Fort Ord Remediation Program

UXO Supervisor: TC

Grid/Area ID: C298B6 / 5

UXO Technician(s): Bill

Date Started: 6-23-10

Butch

Date Completed: 6-23-10

North PAA-1
Direction Cam-1
Pic-4

Total Anomalies	Total Excavations	Anomalies Report #	Total MEC Items	Pounds Non-MEC Scrap
100	100	186	0	3.5

MEC	MD	QTY	NOMENCLATURE	DEPTH
	✓	1	Grenade, bond peroxide MK II	6"
	✓	1	Fuze, Grenade bond MK II	3"

Note: Gridlines spaced 10x10 ft

ACTION	DATE	SIGNATURE	REMARKS
Mag Sweep Complete	6-23-10	<i>[Signature]</i>	18 depth
Excavation Complete	6-23-10	<i>[Signature]</i>	0 Back hoe digs
Quality Control Complete			
Client Quality Assurance Complete			



Grid Sweep Log

Project: Fort Ord Remediation Program

Grid/Area ID: C2G4E0 / E19 a.1

Date Started: June 28 2010

Date Completed: June 28 2010

SDA #1
Cannon #1
Pic #1

UXO Supervisor: Lavender

UXO Technician(s): Rowen Gandy

North
Direction

Note: Gridlines spaced 10x10 ft

Total Anomalies	Total Excavations	Anomalies > ft.	Total MEC Items	Pounds Non-MEC Scrap
75	75	-	-	2

MEC	MD	QTY	NOMENCLATURE	DEPTH

ACTION	DATE	SIGNATURE	REMARKS
Mag Sweep Complete	JUN 28 2010		
Excavation Complete	JUN 28 2010		
Quality Control Complete			
Client Quality Assurance Complete			



Grid Sweep Log

Project: Fort Ord Remediation Program

Grid/Area ID: C268E9

Date Started: June 24 2010

Date Completed: June 28 2010

Note: Gridlines spaced 10x10 ft

UXO Supervisor: Anderson

UXO Technician(s): Remington Gonzalez

North Direction

Total Anomalies	Total Excavations	Anomalies > ft.	Total MEC Items	Pounds Non-MEC Scrap
100	100			3

MEC	MD	QTY	NOMENCLATURE	DEPTH
			MS	3 1/2

ACTION	DATE	SIGNATURE	REMARKS
Mag Sweep Complete	July 24 2010	[Signature]	
Excavation Complete	June 26 2010	[Signature]	
Quality Control Complete			
Client Quality Assurance Complete			



Grid Sweep Log

Project: Fort Ord Remediation Program

Grid/Area ID: C268E46 / E19a.1

Date Started: June 26

Date Completed: June 26

Note: Gridlines spaced 10x10 ft

UXO Supervisor: Wickham
UXO Technician(s): Remington Gonzalez

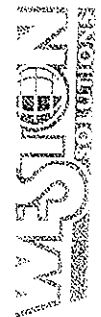
North
Direction

Total Anomalies	Total Excavations	Anomalies > ft.	Total MEC Items	Pounds Non-MEC Scrap
100	100	-	-	2

MEC	MD	QTY	NOMENCLATURE	DEPTH
		MS		2
			Small brass Blank	3

FDA #1
C Area #1
PIC #1

ACTION	DATE	SIGNATURE	REMARKS
Mag Sweep Complete	June 24	[Signature]	
Excavation Complete	June 24	[Signature]	Small Rat Nest / Brass Links
Quality Control Complete			
Client Quality Assurance Complete			



Grid Sweep Log

Project: Fort Ord Remediation Program

Grid/Area ID: C2G8D5 / 5

Date Started: 6-25-10

Date Completed: 6-28-10

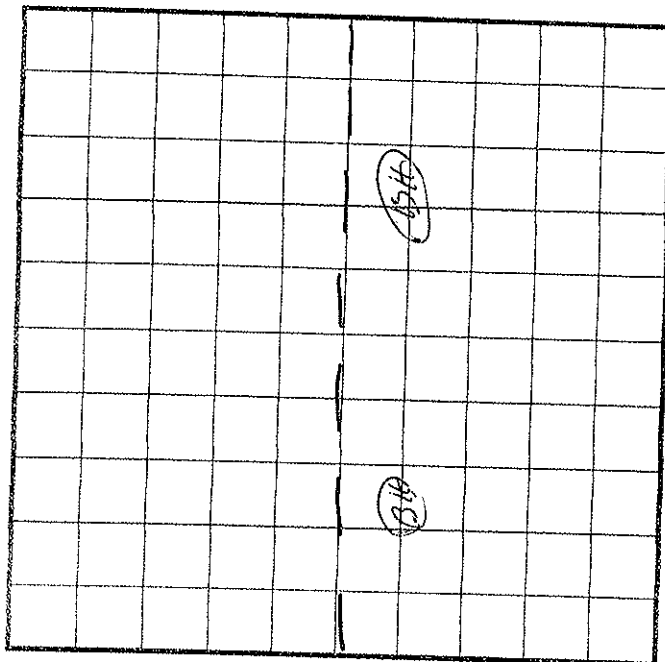
UXO Supervisor: TC

UXO Technician(s): Steve

North: 99A-3

Direction: C4A-3

Pic - 1



Note: Gridlines spaced 10x10 ft

Total Anomalies	Total Excavations	Anomalies Depth	Total MEC Items	Pounds Non-MEC Scrap
200	200	18"	0	12.5

MEC	MD	QTY	NOMENCLATURE	DEPTH

ACTION	DATE	SIGNATURE	REMARKS
Mag Sweep Complete	6-28-10	[Signature]	
Excavation Complete	6-28-10	[Signature]	18 depth
Quality Control Complete			2 Back hoe grids
Client Quality Assurance Complete			

Grid Sweep Log

Project: Fort Ord Remediation Program

Grid/Area ID: 226981 / 5

Date Started: 6-25-10

Date Completed: 6-28-10

UXO Supervisor: TC

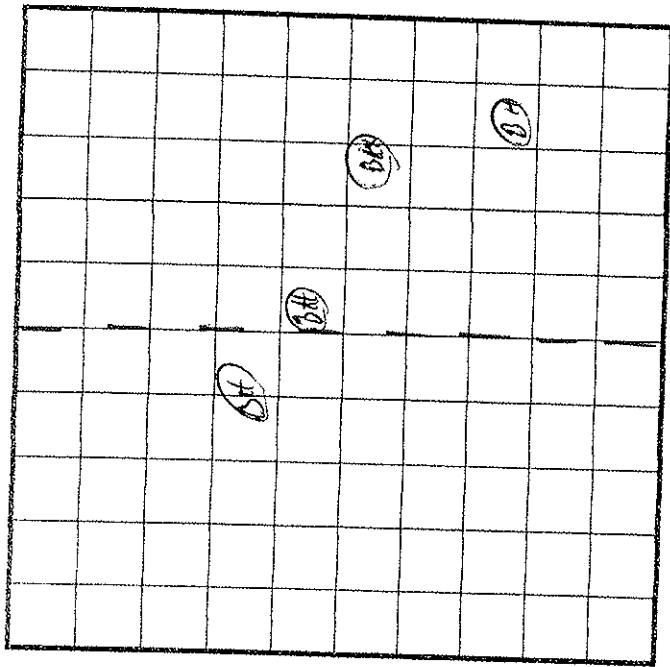
UXO Technician(s): Steve

Butch

North ADA-3

Direction Cym-3

P.C 3



Total Anomalies	Total Excavations	Anomalies	Total MEC Items	Pounds Non-MEC Scrap
300	300	Depth A 184	0	40

MEC	MD	QTY	NOMENCLATURE	DEPTH
	✓	1	Greenish, hard piece MK II	6"
	✓	1	Greenish, hard Snipe M18	4"

Note: Gridlines spaced 10x10 ft

ACTION	DATE	SIGNATURE	REMARKS
Mag Sweep Complete	6-28-10	[Signature]	To depth
Excavation Complete	6-28-10	[Signature]	4 Back hrs dgs
Quality Control Complete			
Client Quality Assurance Complete			



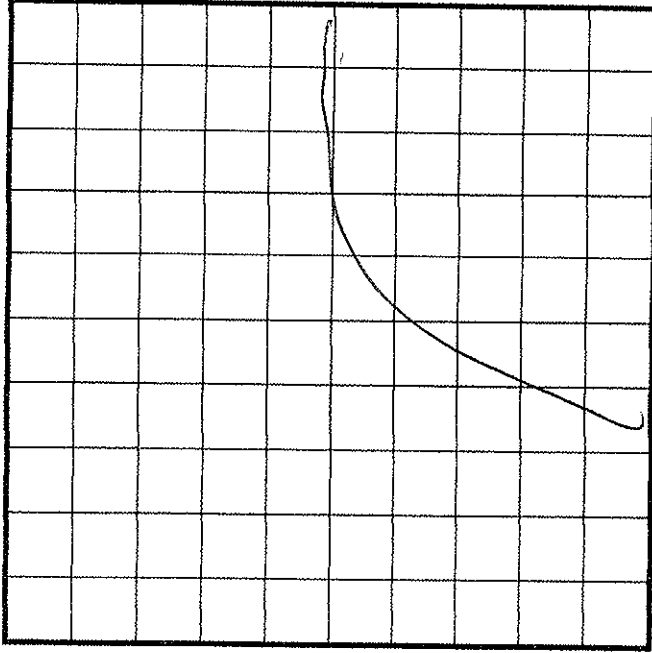
Grid Sweep Log

Project: Fort Ord Remediation Program

Grid/Area ID: C2G8E7/5

Date Started: 6-28-10

Date Completed: 6-28-10



Note: Gridlines spaced 10x10 ft

UXO Supervisor: T

UXO Technician(s): Steve

Butch

North ADA-3

Direction Am-3

Pic 4

Total Anomalies	Total Excavations	Anomalies Depth ft.	Total MEC Items	Pounds Non-MEC Scrap
40	40	24"	0	1.0

MEC	MD	QTY	NOMENCLATURE	DEPTH
✓	21	Small brass blocks	7.62 mm	3"
✓	16	Small brass block	5.56 mm	3"

ACTION	DATE	SIGNATURE	REMARKS
Mag Sweep Complete	6-28-10	<i>[Signature]</i>	To depth
Excavation Complete	6-28-10	<i>[Signature]</i>	0 Back hose digs
Quality Control Complete			
Client Quality Assurance Complete			



Project: Fort Ord Remediation Program

Grid/Area ID: C2 64 63 / E19 0.1

Date Started: June 29 2010

Date Completed: June 29 2010

10x10 Grid for field data entry.

Note: Gridlines spaced 10x10 ft

Grid Sweep Log

UXO Supervisor: Lavender

UXO Technician(s): Hendrick, Remington

North Direction

ADH #33
Camera #3
Pic #1

Summary table with columns: Total Anomalies (56), Total Excavations (56), Anomalies ft, Total MEC Items, Pounds Non-MEC Scrap (3)

Main data table with columns: MEC, MD, QTY, NOMENCLATURE, DEPTH. Contains handwritten entry: MEC, MS, 3 lbs, 3

Action table with columns: ACTION, DATE, SIGNATURE, REMARKS. Includes entries: Mag Sweep Complete (June 29 2010), Excavation Complete (JUN 29 2010), Quality Control Complete, Client Quality Assurance Complete.

GRID SWEEP LOG

MAP C2G9G3


Plan Map

Fort Ord-Parker Flats MRA Phase II
North Parker Flats

LEGEND

- + Geophysical Target
- × Grid Corner Spike
- ⚡ Site Boundary
- Polygon Investigation Area
- ⚡ DGM Data Gap

Response (Sum-Stack)
mV



declination 14.3 degrees

Scale 1:200



US survey foot
NAD83 / California zone 4

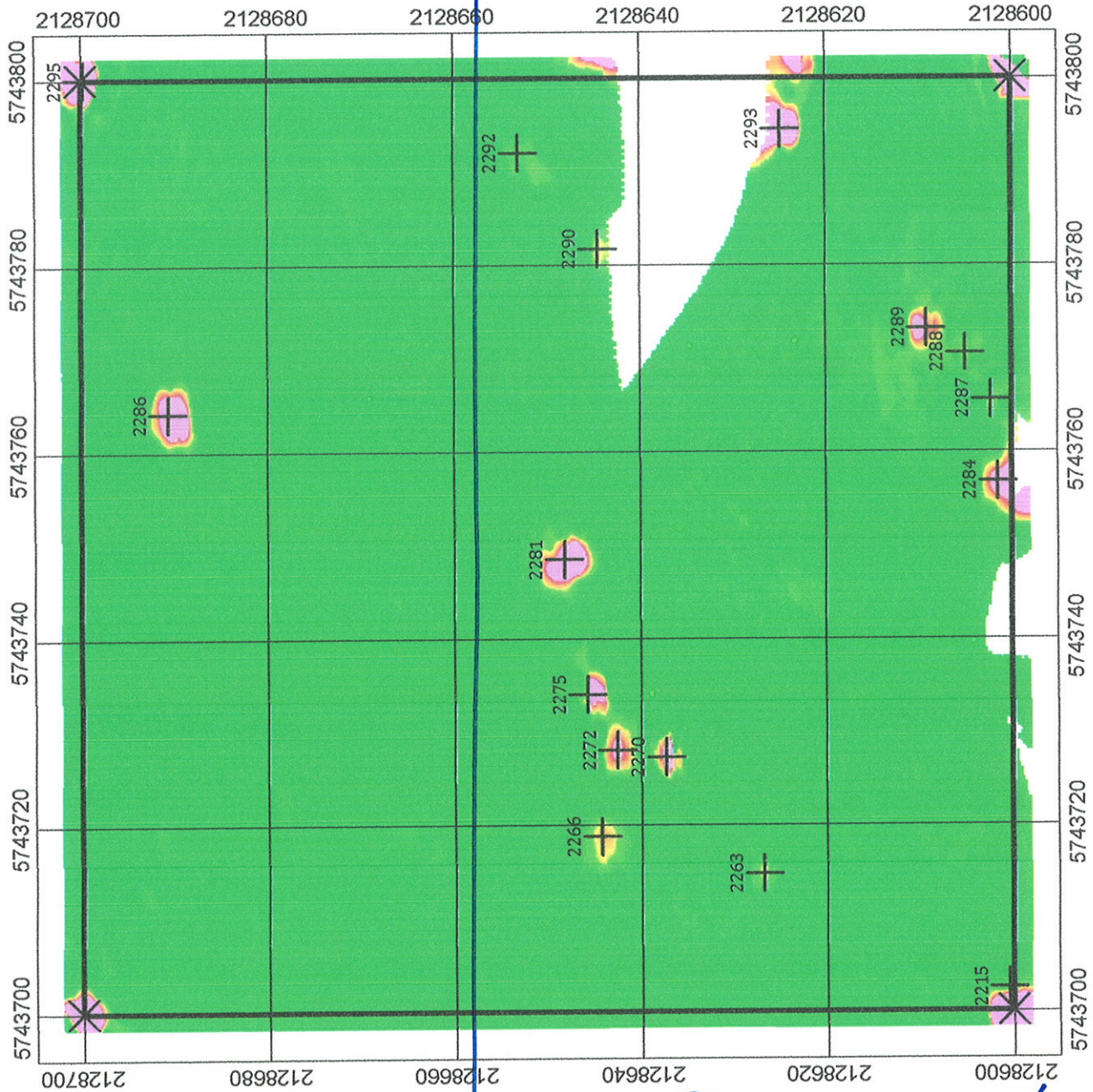


Grid ID - C2G9G3

EM61-MK2

FORA ESCA RP

Monterey County, California



*Sweep this
Sector
100% Analog
to Depth.*

